CR-01 CULTURAL RESOURCES DATA SYNTHESIS PUBLIC SUMMARY AND HISTORIC BUILT ENVIRONMENT RESOURCES DRAFT REPORT

SKAGIT RIVER HYDROELECTRIC PROJECT FERC NO. 553

Seattle City Light

Prepared by:
HDR Engineering, Inc.

With contributions from:
Cardno, Inc.

March 2022
Initial Study Report

TABLE OF CONTENTS

Section No.	Description	Page No.
Executive Summary		**vii**
1.0	**Introduction**	**1-1**
1.1	Project Overview and Study Area	1-1
1.2	Study Goals and Objectives	1-8
1.2.1	Goals	1-8
1.2.2	Objectives	1-8
1.3	Organizational Summary	1-9
1.4	Study Terms	1-9
2.0	**Regulatory Context**	**2-1**
2.1	Federal Regulations and Laws	2-1
2.1.1	National Historic Preservation Act	2-1
2.1.1.1	Identification of Historic Properties Pursuant to Section 106 of the NHPA	2-2
2.1.1.2	Assessing Project Effects Pursuant to Section 106 of the NHPA	2-5
2.1.2	American Indian Religious Freedom Act of 1978 (42 U.S.C. § 1996)	2-5
2.1.3	Antiquities Act of 1906 (16 U.S.C. § 431 et seq.)	2-5
2.1.4	Archaeological and Historic Preservation Act of 1974 (16 U.S.C. § 469)	2-6
2.1.5	Archaeological Resources Protection Act of 1979 (16 U.S.C. § 470)	2-6
2.1.6	Executive Order 13007 Indian Sacred Sites (1996)	2-6
2.1.7	Executive Order 13175 Consultation and Coordination with Indian Tribal Governments (2000)	2-6
2.1.8	Historic Sites Act of 1935 (16 U.S.C. §§ 461-467)	2-6
2.1.9	Native American Graves Protection and Repatriation Act of 1990 (25 U.S.C. §§ 3001-3013)	2-7
2.1.10	National Environmental Policy Act of 1969 (42 U.S.C. § 4321 et seq.)	2-7
2.1.11	National Park Service Organic Act (16 U.S.C. § 1 et seq.)	2-7
2.1.12	Forest Service Organic Administration Act of 1897 (16 U.S.C. §§ 473-475, 477-482, 551)	2-7
2.1.13	Confidentiality of Information Concerning Nature and Location of Archaeological Resources (16 U.S.C. § 470hh(a))	2-7
2.2	State Regulations and Guidelines	2-8
2.2.1	Revised Code of Washington (RCW) Chapter 27.44, Indian Graves and Records	2-8
2.2.2	RCW Chapter 27.53, Archaeological Sites and Resources	2-8
2.2.3	RCW Chapter 42.56.300, Public Records Act regarding Archaeological	

Sites / Traditional Cultural Properties 2-8
3.0 Methodology 3-1
3.1 Study Methodology 3-1
3.2 Repositories 3-4
3.2.1 Department of Archaeology and Historic Preservation's WISAARD Database 3-4
3.2.2 City Light's Document Management System 3-4
3.2.3 National Park Service 3-4
3.2.4 United States Forest Service 3-4
3.2.5 Additional Historical Documentary Resources 3-4
3.2.6 Inaccessible Repositories due to COVID-19 Directives 3-5
3.2.6.1 Libraries 3-5
3.2.6.2 Historical Societies and Museums 3-5
3.2.6.3 Indian Tribe and First Nation Facilities 3-6
3.3 Data Management 3-7
4.0 Cultural Context 4-1
4.1 Precontact Period 4-1
4.2 Ethnographic Period 4-3
4.2.1 Confederated Tribes of the Colville Reservation 4-5
4.2.2 Lummi Nation 4-6
4.2.3 Muckleshoot Indian Tribe 4-6
4.2.4 Nooksack Indian Tribe 4-7
4.2.5 Samish Indian Nation 4-7
4.2.6 Sauk-Suiattle Indian Tribe 4-8
4.2.7 Snoqualmie Indian Tribe 4-8
4.2.8 Stillaguamish Tribe of Indians 4-8
4.2.9 Suquamish Tribe 4-9
4.2.10 Swinomish Indian Tribal Community 4-9
4.2.11 The Tulalip Tribes of Washington 4-9
4.2.12 Upper Skagit Indian Tribe 4-10
4.2.13 Nlaka'pamux First Nation 4-10
4.2.14 Stó:lō Nation 4-10
4.3 Historical Period 4-11
4.3.1 Themes during the Euro-American Period 4-11
4.3.1.1 Early Euro-American Industries 4-11
4.3.1.2 Land Ownership and Governance 4-12
4.4 Project History and Context 4-14
5.0 Results 5-1

5.1 Cartographic Analysis of the Extent of Anticipated Potential Physical Effects .. 5-1
5.1.1 Whatcom County ... 5-3
5.1.1.1 Cadastral Maps ... 5-3
5.1.1.2 County Atlases ... 5-4
5.1.2 Skagit County ... 5-5
5.1.2.1 Cadastral Maps ... 5-5
5.1.2.2 County Atlases ... 5-5
5.1.3 Snohomish County ... 5-5
5.1.3.1 Cadastral Maps ... 5-5
5.1.3.2 County Atlases ... 5-7
5.2 Previous Investigations and Studies ... 5-7
5.2.1 Investigations and Studies in the Extent of Anticipated Potential Physical Effects ... 5-7
5.2.1.1 Investigations in Whatcom County ... 5-7
5.2.1.2 Investigations in Skagit County ... 5-9
5.2.1.3 Investigations in Snohomish County ... 5-12
5.2.1.4 Investigations in Multiple Counties ... 5-13
5.2.2 Outside the Extent of Anticipated Potential Physical Effects and Within Extent of Anticipated Potential Acoustic/Visual Effects ... 5-14
5.2.2.1 Investigations in Whatcom County ... 5-14
5.2.2.2 Investigations in Skagit County ... 5-14
5.2.2.3 Investigations in Snohomish County ... 5-16
5.2.2.4 Investigations in Multiple Counties ... 5-20
5.3 Summary of Archaeological Resources ... 5-20
5.4 Summary of Ethnographic Data ... 5-23
5.5 Historic Built Environment Resources ... 5-24
5.5.1 Historic Built Environment Resources in the Extent of Anticipated Potential Physical Effects ... 5-25
5.5.1.1 NRHP Listed/Eligible Resources ... 5-26
5.5.1.2 Unevaluated Resources ... 5-27
5.5.1.3 Not Eligible Resources ... 5-27
5.5.2 Historic Built Environment Resources in the Extent of Anticipated Potential Acoustic/Visual Effects ... 5-28
5.6 Previous Settlement Agreements, Memoranda of Agreement, Historic Properties Management Plans, Annual Reporting, and Training ... 5-29
5.6.1 Settlement Agreements and Memoranda of Agreement ... 5-29
5.6.2 Mitigation and Management Plans ... 5-31
5.6.2.1 HRMMP ... 5-31
5.6.2.2 ARMMP ... 5-33

5.6.3 Reporting 5-33
5.6.3.1 Historic Built Environment Resources Reporting 5-34
5.6.3.2 Archaeological Resources and TCP Reporting 5-49
5.6.4 Cultural Resources Training 5-57
5.6.5 Remaining License Compliance for Cultural Resources 5-58
6.0 Discussion and Findings 6-1
6.1 Summary of Findings 6-1
6.2 Discussion of Data Gaps 6-2
6.2.1 Historic Built Environment Resources (Part 3) 6-3
6.2.2 Archaeological Resources (Part 2) 6-3
6.2.3 Traditional Cultural Properties/Landscapes (Part 1) 6-3
6.3 Next Steps 6-4
7.0 Variances from FERC-Approved Study Plan and Proposed Modifications 7-1
8.0 References 8-1

List of Figures

Figure No.	Description	Page No.
Figure 1.1-1.	Location map of the Skagit River Hydroelectric Project APE.	1-4
Figure 1.1-2.	Skagit River Hydroelectric Project APE depicted on aerial imagery (page 1 of 3).	1-5
Figure 1.1-2.	Skagit River Hydroelectric Project APE depicted on aerial imagery (page 2 of 3).	1-6
Figure 1.1-2.	Skagit River Hydroelectric Project APE depicted on aerial imagery (page 3 of 3).	1-7

List of Tables

Table No.	Description	Page No.
Table ES-1.	Summary of results for the Cultural Resources Data Synthesis (cultural resources within the study area).	viii
Table 4.3-1.	Communities located within the study area.	4-13
Table 4.4-1.	Summary of construction milestones and other significant events relating to operation of the Skagit River Project.	4-18
Table 5.1-1.	Reviewed historic maps of the extent of anticipated potential physical effects.	5-1
Table 5.2-1.	Previously conducted cultural resource investigations in Whatcom County within the extent of anticipated potential physical effects.	5-8
Table 5.2-2.	Previously conducted cultural resource investigations in Skagit County within the extent of anticipated potential physical effects.	5-10

Table 5.2-3. Previously conducted cultural resource investigations in Snohomish County within the extent of anticipated potential physical effects. 5-12
Table 5.2-4. Previously conducted cultural resource investigations in Multiple Counties within the extent of anticipated potential physical effects. 5-14
Table 5.2-5. Previously conducted cultural resource investigations in Skagit County within the extent of anticipated potential acoustic/visual effects but outside the extent of anticipated potential physical effects. 5-15
Table 5.2-6. Previously conducted cultural resource investigations in Snohomish County within the extent of anticipated potential acoustic/visual effects but outside the extent of anticipated potential physical effects. 5-16
Table 5.6-1. License compliance summary. 5-29
Table 5.6-2. Remaining license compliance. 5-58

List of Attachments

Attachment A PRIVILEGED Previous Cultural Resources Investigations Mapbook
Attachment B Previous Cultural Resources Investigations
Attachment C Previously Recorded Historic Built Environment Resources Mapbook
Attachment D Previously Recorded Historic Built Environment Resources within the Study Area
Attachment E Previously Recorded Historic Built Environment Resources Assessor Data within the Study Area

List of Acronyms and Abbreviations

ACHP.....Advisory Council on Historic Preservation
AHPA.....Archaeological and Historic Preservation Act
AIRFA.....American Indian Religious Freedom Act
APE.....area of potential effects
ARMMP.....Archaeological Resources Mitigation and Management Plan
ARPA.....Archaeological Resources Protection Act
BC.....British Columbia
BIA.....Bureau of Indian Affairs
BLM.....Bureau of Land Management
BP.....before present
CFR.....Code of Federal Regulations
City Light.....Seattle City Light
CRHP.....Canadian Register of Historic Places
CRWG.....Cultural Resources Work Group
DAHP.....Department of Archaeology and Historic Preservation
DMS.....Document Management System
DNR.....Washington Department of Natural Resources
DOE.....determination of eligibility
Ecology.....Washington State Department of Ecology
ELC.....Environmental Learning Center
EO.....executive order
ERCI.....Equinox Research and Consulting International, Inc.
FERC.....Federal Energy Regulatory Commission
FPC.....Federal Power Commission
GLO.....General Land Office
HABS.....Historic American Building Survey
HAER.....Historic American Engineering Record
HPI.....historic property inventory
HPMP.....Historic Properties Management Plan
HRMMP.....Historic Resources Mitigation and Management Plan
ISR.....Initial Study Report

LP .....licensing participant
Metsker .....Metsker Map Company
MOA .....Memorandum of Agreement
NAGPRA .....Native American Graves Protection and Repatriation Act
NEPA .....National Environmental Policy Act
NERC .....National Energy Regulatory Commission
NHPA.....National Historic Preservation Act
NGO .....non-governmental organization
NPS .....National Park Service
NRB .....National Register Bulletin
NRHP .....National Register of Historic Places
O&M .....operations and maintenance
PAD.....Pre-Application Document
PRM .....Project River Mile
Project .....Skagit River Hydroelectric Project
PTRCI .....Property of Traditional Religious and Cultural Importance
RCW .....Revised Code of Washington
RM .....river mile
RSP .....Revised Study Plan
SA .....settlement agreement
SHPO .....State Historic Preservation Officer
SOI .....Secretary of the Interior
SR.....State Route
TCL .....traditional cultural landscape
TCP .....traditional cultural property
UDP.....Unanticipated Discovery Plan
U.S.C.....United States Code
USFS .....U.S. Forest Service
USGS .....U.S. Geological Survey
USR.....Updated Study Report
UW .....University of Washington
WISAARD.....Washington Information System for Architectural and Archaeological Records Data

WSDOT .....Washington State Department of Transportation

EXECUTIVE SUMMARY

Seattle City Light (City Light) and its study team (HDR Engineering, Inc., Cardno, Inc., Cascadia Archaeology, LLC, and Cultural Geographics Consultants, LLC) conducted a background review of cultural resources for the CR-01 Cultural Resources Data Synthesis for the Skagit River Hydroelectric Project (Project). This study is being conducted as part of City Light's efforts to acquire a new Federal Energy Regulatory Commission (FERC) license for the continued operation and maintenance of the Project. The need for the Cultural Resources Data Synthesis was first identified in, and emerged out of, a Cultural Resources Work Group (CRWG) formulated in 2019. The CRWG is one of multiple working groups created by City Light for the purpose of organizing coordination with participants engaging in the Project relicensing process. Initially, the 2019 CRWG included City Light, three federally recognized Indian Tribes (Sauk-Suiattle Indian Tribe, Swinomish Indian Tribal Community, and Upper Skagit Indian Tribe), and the National Park Service (NPS). City Light expanded the CRWG in 2020 to invite additional potentially interested parties to the relicensing process. The Cultural Resources Data Synthesis was subsequently planned and executed in 2020 and 2021 through coordination with the expanded CRWG.

The Cultural Resources Data Synthesis has been completed in three parts (Part 1, 2, and 3), each of which corresponds to three categories of cultural resources background information: ethnographic/ethnohistoric data relevant to traditional cultural properties (TCP) (Part 1), archaeological (Part 2), and historic built environment (Part 3). Reporting for the study includes confidential and public reports, and each part is reported on separately. The ethnographic data synthesis report (Part 1; Curti et. al 2020) and the archaeological resources synthesis report (Part 2; City Light 2022) are considered and treated as confidential in accordance with the Revised Code of Washington (RCW) 42.56.300 and 16 United States Code (U.S.C.) § 470hh(a). The ethnographic data synthesis report was filed in FERC's privileged/confidential files on July 20, 2021, and the archaeological resources synthesis report is also filed as privileged with FERC. Historic built environment data and previous investigations (Part 3) are presented in this public study report. This report also includes a summary of the non-confidential known information about archaeological resources and ethnographic data within the study area to provide context for the overall study.

City Light provided an early copy of this draft report for a 30-day review to Section 106 of the National Historic Preservation Act (NHPA or Section 106) consulting parties on December 8, 2021. City Light extended this review period two weeks to January 22, 2022 due to the holidays. City Light will address comments received and submit the revised report to the Department of Archaeology and Historic Preservation (DAHP) for review and concurrence on the study findings. The final study report will be filed with FERC.

The results from this Cultural Resources Data Synthesis will inform the development and implementation of other relicensing studies (including cultural resources field surveys), support initial assessment of potential Project-related adverse effects on historic properties, and provide context for the development of a historic properties management plan (HPMP) that will be prepared for the new license.

Study implementation included review of the relevant existing records of cultural resources and previous studies housed at the DAHP, NPS, U.S. Forest Service (USFS), Canadian Register of

Historic Places (CRHP), British Columbia (BC) Heritage Resource Inventory Application, and the Indian Claims Commission. City Light also reviewed the Treaty of Point Elliott, City Light internal records, and online libraries, when available. Several repositories were inaccessible due to COVID-19 restrictions, including historical societies and public libraries. Outreach was completed with 11 Indian Tribes and two First Nations. Available ethnohistories, ethnographies, place name documents, cultural resources reports, and environmental reports from repositories associated with participating Indian Tribes and First Nations were also reviewed after express permission was granted. Information was also incorporated from the Preliminary Application Document (PAD) filed with FERC in 2020 as appropriate (City Light 2020a).

There are a total of 143 cultural resources investigations documented at DAHP that have taken place within the study area including 71 studies within the extent of anticipated potential physical effects. Of these, 22 were conducted in Whatcom County, 25 in Skagit County, 20 in Snohomish County, and four conducted across multiple counties. An additional 72 studies were conducted within the extent of anticipated potential acoustic/visual effects, which include two studies conducted within Whatcom County, 12 in Skagit County, and 58 within Snohomish County. These studies include cultural resources surveys, archaeological monitoring reports, data recovery projects, desktop reviews, and historic inventories, all of which provide information on archaeological resources, historic built environment resources, or both.

Based upon these records, City Light has identified 3,474 cultural resources within the study area. Of these resources, 6 are historic districts, 8 are isolated finds, 56 are traditional cultural property types, 288 are archaeological sites, and 3,116 are historic built environment resources. These resource counts, along with the NRHP eligibility status of these resources based on WISAARD, are summarized in Table ES-1 and further discussed below.

Table ES-1. Summary of results for the Cultural Resources Data Synthesis (cultural resources within the study area).

Resource Type	NRHP Status (based on WISAARD)				Totals
	Not Eligible	Unevaluated	Eligible	Listed	
Isolated Find	0	8	0	0	**8**
Archaeological Site	28	240	20	0	**288**
Historic Built Environment Resource	120	2,966	24	6	**3,116**
Historic District	n/a	n/a	2	4	**6**
Traditional Cultural Property/ Traditional Cultural Landscape	0	56	0	0	**56**
Totals	**148**	**3,270**	**46**	**10**	**3,474**

Based upon these records, City Light has identified six NRHP-listed or eligible historic districts in the study area, which consists of historic built environment and historic archaeological resources. These include: 1) the Skagit River and Newhalem Creek Hydroelectric Projects (NR No. 11000016; DT00066); 2) the Gorge Hydroelectric Power Plant (NR No. 89000499, 45WH00613), which is also included as contributing to the district DT00066, Skagit River and Newhalem Creek Hydroelectric Projects; 3) the Diablo Hydroelectric Power Plant (NR No. 89000498,

45WH00612), which is also contributing to the district DT00066, Skagit River and Newhalem Creek Hydroelectric Projects; 4) the Marblemount Ranger Station (DAHP Property No. 51542); 5) the Darrington Ranger Station (NR No. 91000155; 45SN00354); and, 6) the Upper Skagit River Valley Archaeological District (DT00212), which consists of precontact archaeological resources (Table ES-1).

There are 296 previously recorded archaeological sites and isolates within the study area, of which 205 are precontact, 80 are historic, and 11 are considered multicomponent in age. Of the total 296 previously recorded archaeological sites and isolates, 20 have been determined eligible for listing in the NRHP, 248 are unevaluated, and 28 have been determined not eligible (Table ES-1). There is also one NRHP-eligible archaeological district within the study area (Upper Skagit River Valley Archaeological District (DT00212). In addition, there are 20 archaeological resources located in Canada within the portion of Ross Lake that extends across the international border and a 1-mile buffer that are included in the BC Provincial Inventory; however, none are listed in the CRHP.

A total of 56 cultural resources with TCP/traditional cultural landscape (TCL) significance were identified within or intersecting with the study area (Table ES-1). While none of the 56 cultural resources have been formally evaluated for NRHP eligibility, six are recommended eligible and 50 are recommended for further evaluation.

In total, there are 3,121 previously recorded historic built environment resources and built environment historic districts within the study area, of which a vast majority, 2,853, resulted from a systematic DAHP project to upload county assessor data into the Washington Information System for Architectural and Archaeological Records Data (WISAARD). These 2,853 resources have not been formally recorded or field verified, nor do they provide an evaluation of eligibility for listing in the NRHP or sufficient information to do so. Of the 3,121 historic built environment resources, 235 are located within the extent of anticipated potential physical effects, and 2,886 are outside the extent of anticipated potential physical effects but within overall area of potential effects (APE) (i.e., one mile beyond the Project Boundary) to account for anticipated potential acoustic and visual effects.

Within the study area, there are 2,966 historic built environment resources that have not been formally evaluated for listing in the NRHP. There are 120 historic built environment resources that have been previously determined not eligible for listing in the NRHP. Twenty-four historic built environment resources have been determined eligible for listing in the NRHP, including one historic district. Ten historic built environment resources are listed in the NRHP, including four historic districts.

1.0 INTRODUCTION

The CR-01 Cultural Resources Data Synthesis has been conducted in support of the relicensing of the Skagit River Hydroelectric Project (Project), Federal Energy Regulatory Commission (FERC) No. 553, as identified in the Revised Study Plan (RSP) submitted by Seattle City Light (City Light) on April 7, 2021 (City Light 2021a). On June 9, 2021, City Light filed a "Notice of Certain Agreements on Study Plans for the Skagit Relicensing" (June 9, 2021 Notice)[1] that detailed additional modifications to the RSP that were agreed to between City Light and supporting licensing participants (LP; which include the Swinomish Indian Tribal Community, Upper Skagit Indian Tribe, National Marine Fisheries Service, National Park Service [NPS], U.S. Fish and Wildlife Service, Washington State Department of Ecology [Ecology], and Washington Department of Fish and Wildlife). The June 9, 2021 Notice proposed no changes to the Cultural Resources Data Synthesis as described in the RSP.

In its July 16, 2021 Study Plan Determination, FERC approved the Cultural Resources Data Synthesis study plan without modification. City Light and its study team (HDR Engineering, Inc., Cardno, Inc., Cascadia Archaeology, LLC, and Cultural Geographics Consultants, LLC) completed the Cultural Resources Data Synthesis, consisting of a background review of existing cultural resources data.

The Cultural Resources Data Synthesis report focuses on summarizing previously recorded archaeological sites, historic built environment resources, and properties of traditional religious and cultural importance (PTRCI), while subsequent relicensing studies focus on inventory, identification, and evaluation of cultural resources that are not yet documented but have potential to incur Project effects during continued operation of the Project. By conducting this suite of cultural resources studies, City Light and FERC will identify and take into account the effects of relicensing the Project (a federal undertaking) on historic properties as defined in the National Register of Historic Places (NRHP) and thereby meet the requirements of the National Historic Preservation Act (NHPA), as amended (Section 106), and its implementing regulations (36 Code of Federal Regulations [CFR] § 800). The first step, represented by this study, was to synthesize a considerable amount of known information to help inform subsequent cultural resources studies.

This study is complete and a draft report of the study efforts is being filed with FERC as part of City Light's Initial Study Report (ISR). City Light provided an early copy of this draft report for a 30-day review to Section 106 consulting parties on December 8, 2021. City Light extended this review period two weeks to January 22, 2022 due to the holidays. As of the ISR, no comments have been received from Section 106 consulting parties. Following issuance of the ISR, City Light will address comments received and submit the revised report to the Department of Archaeology and Historic Preservation (DAHP) for review and concurrence on the study findings. The final study report will be filed with FERC.

1.1 Project Overview and Study Area

City Light owns and operates the Project under a license administered by FERC. The first Project license was issued in 1927 and extended to 1977. The first relicensing process began in 1977 and

[1] Referred to by FERC in its July 16, 2021 Study Plan Determination as the "updated RSP."

the license (FERC No. 553) was issued in 1995 for 30 years. The current license expires on April 30, 2025, and City Light is in the process of applying for a new Project license.

The Project Boundary is extensive, spanning over 133 miles in Whatcom, Skagit, and Snohomish Counties, from the Canadian border to the Bothell Substation located roughly 23 miles north of Seattle, Washington. The Project consists of three power generating developments on the Skagit River – Ross, Diablo, and Gorge – and associated lands and facilities. Project generating facilities are in Whatcom County, situated entirely in the Ross Lake National Recreation Area (RLNRA), within the Cascade Mountains of the upper Skagit River watershed, between Project River Miles (PRM) 94.7 and 127.9 (U.S. Geological Survey [USGS] RMs 94.2 and 127). Ross Lake, the most upstream reservoir, crosses the U.S.-Canada border and extends for about one mile into British Columbia at normal maximum water surface elevation. Ross Powerhouse is situated just downstream of Ross Dam which impounds Ross Lake. Diablo Lake is situated downstream of Ross Powerhouse and the associated Diablo Powerhouse is located in the company town of Diablo. The Gorge Powerhouse, the most downstream facility, is approximately 120 miles northeast of Seattle and 60 miles east of Sedro-Woolley, which is the nearest large town. The small company town of Newhalem is located within the Project Boundary just downstream of Gorge Powerhouse.

Power from the Project is transmitted via two 230-kilovolt powerlines that span over 100 miles from the Gorge Powerhouse in Newhalem to the substation in Bothell, Washington. The Project includes two City Light-owned towns and an Environmental Learning Center (ELC) in Whatcom County. Several recreation sites and parcels of fish and wildlife mitigation lands located in Whatcom, Skagit, and Snohomish Counties in the Skagit, Sauk, and South Fork Nooksack watersheds are included in the Project Boundary.

The RLNRA, where the Project generating facilities are located, is administered by the NPS as part of the North Cascades National Park Service Complex. The RLNRA was established in 1968 in the enabling legislation for North Cascades National Park to provide for the public outdoor recreation use and enjoyment of portions of the Skagit River and Ross, Diablo, and Gorge lakes. FERC maintains jurisdiction over the lands and waters within the Skagit River Hydroelectric Project, FERC No. 553, and the Newhalem Project, FERC No. 2705, within the RLNRA and existing hydrologic monitoring stations necessary for the proper operation of the hydroelectric projects listed herein (Public Law 90-544, Sec. 505 dated October 2, 1968, as amended by Public Law 100-668, Sec. 202 dated November 16, 1988).

For this synthesis study, the study area is the APE for the Project relicensing, which is defined under 36 CFR § 800.16(d) as "the geographic area or areas within which an undertaking may directly or indirectly cause alterations in the character or use of historic properties, if any such properties exist." Based on this regulatory definition, City Light defined the APE for the Project relicensing as including all lands within the FERC-approved Project Boundary. The APE also includes lands or properties outside the Project Boundary where Project operations or Project-related recreation activities or other enhancements may cause changes in the character or use of historic properties, if any such properties exist. The APE is shown in Figure 1.1-1.

In addition to areas within the Project Boundary, there may be potential Project effects to the river below the Project, and a section of the river outside of the Project Boundary was therefore included in the APE. Approximately 26 miles (40.2 kilometers) of the Skagit River below the generating

facilities in Newhalem to its confluence with the Sauk River has been included in the APE, which includes a portion of the river designated as wild and scenic. A study area was initially provided in the Proposed Study Plan (City Light 2020b) and RSP (City Light 2021a), which included the APE and a one-mile buffer. City Light consulted with the DAHP and LPs to define the APE, which was finalized and filed with FERC on May 10, 2021. The DAHP concurred with the finalized APE on June 23, 2021. The APE includes an area one mile beyond the anticipated potential physical effects to account for anticipated potential acoustic and visual effects of the Project. The APE includes the Project Boundary, any Project-related infrastructure outside the Project Boundary (e.g., distribution lines and access roads), and areas where Project operations or Project-related recreation activities or other enhancements may cause changes in the character or use of historic properties (Figure 1.1-2). Also included in the APE for anticipated potential physical effects is the Skagit River from Newhalem to its confluence with the Sauk River and a 100-ft buffer from each riverbank. While the APE for anticipated potential physical effects encompasses all areas within the Project Boundary, not all areas within the APE (e.g., the High Ross Inundation Zone) are expected to be affected by the Project because there are no Project activities planned or anticipated in those areas.

The APE may be modified, as necessary, to consider additional potential direct and indirect effects identified through consultation with federal agencies, Indian Tribes, Canadian First Nations, and other LPs during the relicensing process, and as informed by research studies conducted by City Light and LPs (City Light 2020b, 2021a).

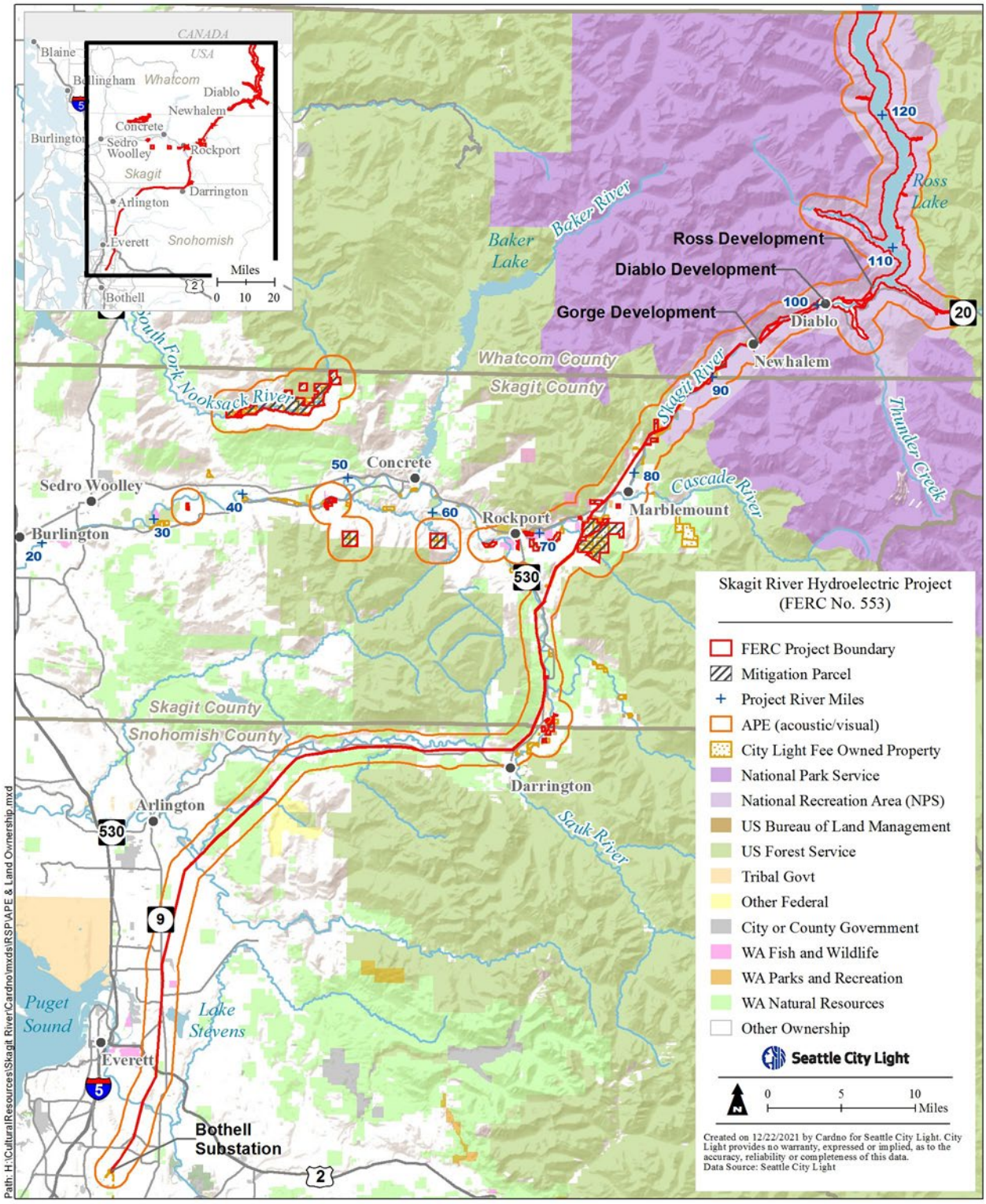

Figure 1.1-1. Location map of the Skagit River Hydroelectric Project APE.



Figure 1.1-2. Skagit River Hydroelectric Project APE depicted on aerial imagery (page 1 of 3).

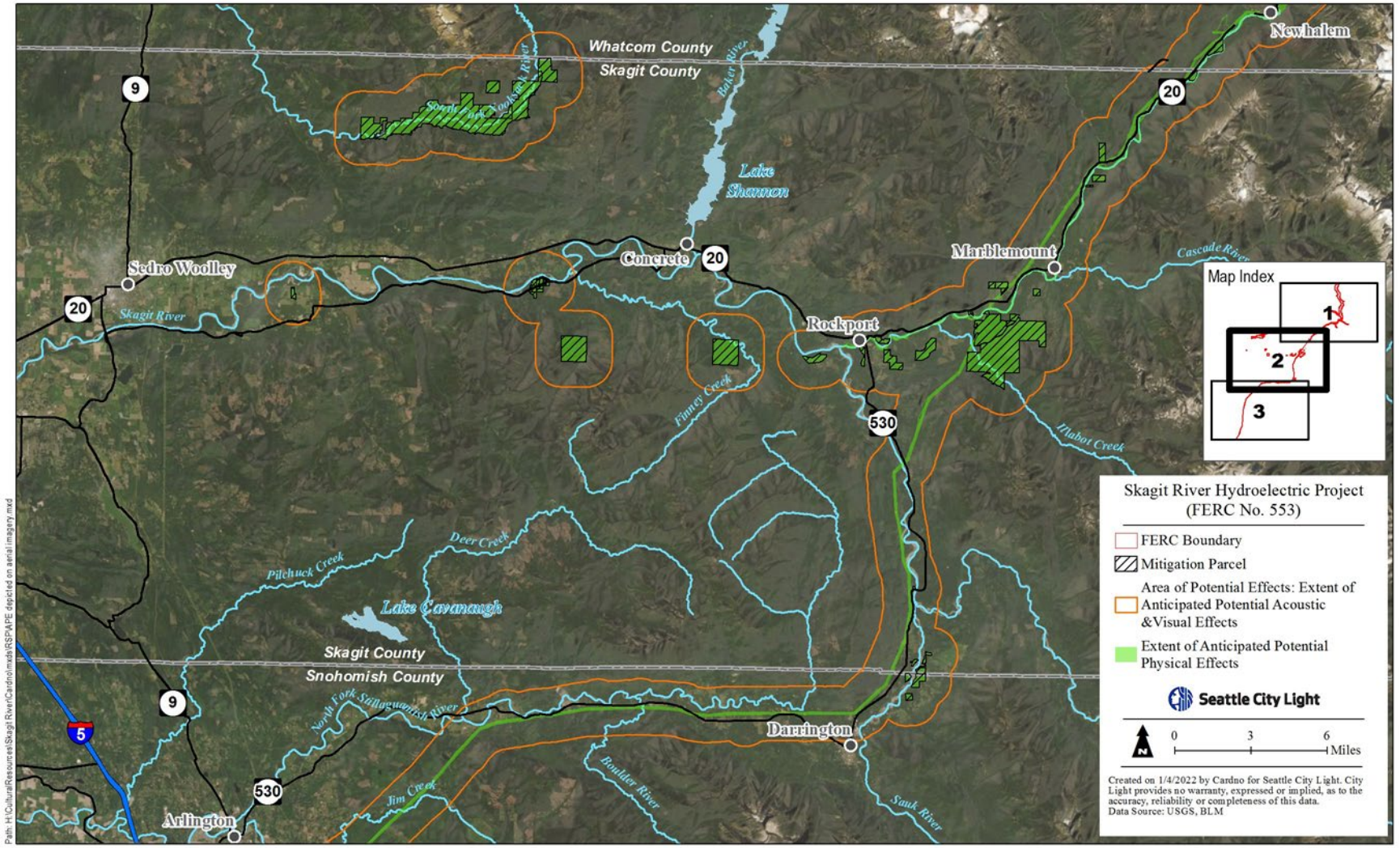

Figure 1.1-2. Skagit River Hydroelectric Project APE depicted on aerial imagery (page 2 of 3).



Figure 1.1-2. Skagit River Hydroelectric Project APE depicted on aerial imagery (page 3 of 3).

1.2 Study Goals and Objectives

The goals and objectives of this study are described below and relate to compliance with Section 106 of the NHPA. Section 106 of the NHPA requires federal agencies to take into account the effects of their undertakings on historic properties and includes procedures for the "identification…and evaluation of historic properties" (36 CFR § 800.4). The Cultural Resources Data Synthesis was used to establish a baseline dataset for known cultural resources within the study area, as described in Section 1.1. The study entailed reviewing existing information to summarize baseline cultural resources data and identify information gaps.

Past historic built environment, archaeological, and ethnographic studies for the Project have included the pre-licensing studies leading up to the 1991 FERC No. 553 settlement agreements (SA) and multiple memoranda of agreements (MOAs) (City Light 1991a, b, c, d, e, 1993 a, b, 1994, 1996, 2010, 2021a), implementation of the Historic Resources Mitigation and Management Plan (HRMMP) and Archaeological Resources Mitigation and Management Plan (ARMMP), as well as various investigations triggered by specific activities that had potential to cause effects to historic properties during the course of operation and maintenance of the Project under the existing license. However, additional information is needed to understand potential Project effects to historic properties within the APE as delineated through the relicensing process.

1.2.1 Goals

The goal of this study was to develop a baseline dataset for known cultural resources within the study area. This information will be used to facilitate the design of other relicensing studies, an assessment of effects, and inform cultural resource management plans in compliance with Section 106 of the NHPA and other applicable federal and state laws and regulations, executive orders (EO), and FERC guidelines.

1.2.2 Objectives

(1) Collate and synthesize existing archaeological, historical, and ethnographic data within the study area.

(2) Provide documentation of American Indian and Canadian First Nation affiliations and associations to the study area.

(3) Share dataset in tabular format with the CRWG to collectively build upon the baseline of information.

(4) Analyze the dataset to identify data gaps and potential steps to fill those gaps (e.g., updates, new studies, and consultation).

(5) Analyze the dataset to identify areas of potential direct and indirect Project effects.

(6) Describe the baseline condition of cultural resources for use in identifying protection, mitigation, and enhancement measures and management plans.

(7) Provide status of previous MOAs and associated stipulations.

City Light and LPs who provide information will identify which information collected by this study is confidential, and access to this information will be limited based on how LPs designate which individuals from their organization should have access to confidential documents and

information. This report, the Cultural Resources Data Synthesis (Part 3), is not confidential and details the historic built environment resources and districts and provides a summary of the non-confidential archaeological and ethnographic data relevant to the study area. Accordingly, this report is filed in FERC's public files. Archaeological and tribal cultural resources will be confidential to the extent allowable under applicable federal and state laws (Revised Code of Washington [RCW] 42.56.300, 16 United States Code [U.S.C.] § 470hh(a)). As such, the ethnographic data synthesis report (Part 1; Curti et. al 2020) and the archaeological resources synthesis report (Part 2; City Light 2022) are considered and treated as confidential in accordance with the RCW 42.56.300 and 16 U.S.C. § 470hh(a) and are filed in FERC's privileged/confidential files.

1.3 Organizational Summary

Sections 1 and 2 provide relevant background information, and Section 3 and 4 include methodology and context. Section 5 presents the study results including the cartographic analysis, review of previously completed investigations and studies, summary of archaeological resources and ethnographic data, results of the historic built environment research, and review of the existing Project management plans and MOAs for the Project. Section 6 offers a discussion and findings. Variances from the FERC-approved study plan and proposed modifications are presented in Section 7. Finally, the references cited are provided in Section 8. The attachments include:

Attachment A –PRIVILEGED Previously Conducted Cultural Resources Investigations Mapbook

Attachment B –Previously Completed Cultural Resources Investigations

Attachment C –Previously Recorded Historic Built Environment Resources Mapbook

Attachment D –Previously Recorded Historic Built Environment Resources within the Study Area

Attachment E –Previously Recorded Historic Built Environment Resources Assessor Data within the Study Area

1.4 Study Terms

In Washington, DAHP refers to historic buildings, structures, sites, districts, and objects that date to the contact era as "historic properties." In contrast, the NPS uses the term "historic property" to refer to cultural resources that are either listed in or determined eligible for listing in the NRHP (DAHP 2020). To avoid this confusion, this report uses the term "historic built environment resources" to refer to historic buildings, structures, sites, districts, and objects that date to the contact era within the context of the Project. This report, Part 3, focuses on historic built environment resources and districts, and also includes a summary of all previously conducted cultural resources investigations and identified cultural resources, including archaeological resources and PTRCIs, within the study area.

DAHP defines archaeological sites as a geographic locality that contains two or more artifacts and/or features of human construction (DAHP 2020). An archaeological site may span multiple time periods and could include multiple components consisting of historic and precontact resources, as well as associated historic built environment resources. An isolated artifact consists of a single item without associated features or deposits (DAHP 2020).

As defined by the NPS (2012), a traditional cultural property (TCP) is a property that is eligible for inclusion in the NRHP based on its associations with the cultural practices, traditions, beliefs, lifeways, arts, crafts, or social institutions of a living community. The property can be any precontact or historic district, site, building, structure, or object. A traditional cultural landscape (TCL) is also considered to be a type of significance similar to a TCP; no formal definition of TCL has been provided by NPS (ACHP 2012). As provided by the ACHP (2016:1), "Landscapes can be defined as large-scale properties often comprised of multiple, linked features that form a cohesive area or place. They have cultural and historical meanings attached to them by the people who have traveled, used, and interwoven these places into generations of practice. In addition to the physical, on-the-ground components, visual and audio aspects of place are often important to inform how they are defined."

2.0 REGULATORY CONTEXT

The regulatory context for the Project as it relates to cultural resources includes Section 106 of the NHPA and implementing regulations at 36 CFR § 800, as well as several other federal and state regulations discussed below.

2.1 Federal Regulations and Laws

Federal statutes, regulations, and executive orders (EOs) provide for the protection, management, and/or consideration of cultural resources for projects that are subject to federal jurisdiction. Primarily, cultural resources that require federal management consideration include those listed or considered eligible for listing in the NRHP as "historic properties", or those not yet evaluated (i.e., unevaluated) for listing. The identification and evaluation of historic properties, as defined and outlined in Section 106 of the NHPA and associated CFR and NR Bulletins, is summarized below. Additionally, the American Indian Religious Freedom Act (AIRFA), the ARPA, the Native American Graves Protection and Repatriation Act (NAGPRA), the EO on Indian Sacred Sites (EO 13007), the EO on Consultation and Coordination with Indian Tribal Governments (EO 13175), and FERC's "Policy Statement on Consultation with Indian Tribes in Commission Proceedings" in Order No. 635, as well as National Register Bulletins (NRB) 15 and 36 are also discussed. The RCW and Washington Administrative Code, which also govern the treatment of cultural resources within the state are included.

2.1.1 National Historic Preservation Act

The NHPA (54 U.S.C. § 300101 et seq.) of 1966 and its amendments identified agencies to carry out responsibilities to fulfill the purpose of the Act, and promulgated regulations that form the backbone of federal government action in the areas of historic preservation and historic properties management. Specifically, the NHPA established the ACHP as an independent agency of the U.S. government to promote the preservation and protection of historic resources and to advise the President and Congress on matters related to national historic preservation and protection. It also provided for the designation and appointment of State Historic Preservation Officers (SHPO) by Governors to act on behalf of the people of each state in matters pertaining to historic preservation. The 1992 amendments to the NHPA (Public Law 102-575 – 16 U.S.C. § 470) explicitly provided for the development of tribal historic preservation programs, including the creation of Tribal Historic Preservation Officers (THPO) whom may assume all or any part of the functions of a SHPO with respect to tribal lands.

Section 106 of the NHPA (36 CFR § 800) requires that federal agencies, including FERC, take into account the effect of their undertakings on historic properties listed or eligible for listing in the NRHP and afford the ACHP a reasonable opportunity to comment on potential project effects prior to authorization (e.g., the issuance of a FERC license). As described in the NHPA and associated CFR and NR bulletins, historic properties can include various types of cultural resources. The ACHP has issued comprehensive regulations, guidelines, and procedures for compliance with Section 106 of the NHPA.

The Section 106 compliance process is coordinated at the state level by the Washington SHPO, represented by the DAHP. As required by Section 106 of the NHPA, FERC, as the lead federal agency, must consult with the following parties regarding the proposed undertaking and its

potential effects on historic properties: DAHP; federally recognized Indian tribes; applicants for Federal assistance, permits, licenses and other approvals; local governments; and any other interested parties. Other parties may include the public and non-federally recognized tribes who have an interest in the effects of the undertaking on historic properties. The goal of consultation is to identify historic properties potentially affected by an undertaking, assess the undertaking's effects, and seek ways to avoid, minimize, or mitigate any adverse effects on historic properties. Under the NHPA and its implementing regulations, the term "historic property" is a legally defined term applied to any precontact or historic district, site, building, structure, or object included in, or eligible for inclusion in, the NRHP maintained by the Secretary of the Interior (SOI; see 36 CFR § 800.16(l)). City Light, as a non-federal party, is assisting FERC in fulfilling its obligations under Section 106 and the ACHP's implementing regulations at 36 CFR § 800.

2.1.1.1 Identification of Historic Properties Pursuant to Section 106 of the NHPA

The NRHP (16 U.S.C. § 470a), created under the NHPA, is the federal list of historic, archaeological, and cultural resources worthy of preservation. Resources listed in the NRHP include districts, sites, buildings, structures, and objects that are significant in American history, prehistory, architecture, archaeology, engineering, and culture. The NRHP is maintained and expanded by the NPS on behalf of the SOI. The Washington DAHP in Olympia, Washington, administers the local NRHP program. To guide the determination of eligibility (DOE) of properties for inclusion in the NRHP, the NPS developed the NRHP Criteria for Evaluation (36 CFR § 60.4). These criteria are standards by which properties are evaluated for listing in the NRHP. The criteria consider the level of significance in American history, architecture, archaeology, and culture and are applied to districts, sites, buildings, structures, and objects that possess integrity of location, design, setting, material, workmanship, feeling, and association. To be listed in the NRHP or to be considered eligible for listing in the NRHP, a district, site, building, structure, or object must meet one of the following criteria, which are described in the NRB 15 (NPS 1997):

- Criterion A: Are associated with events that have made a significant contribution to the broad patterns of our history; or
- Criterion B: Are associated with the lives of persons significant in our past; or
- Criterion C: Embody the distinctive characteristics of a type, period, or method of construction or represent the work of a master, or possess high artistic values, or represent a significant and distinguishable entity whose components may lack individual distinction; or
- Criterion D: Have yielded, or may be likely to yield, information important in prehistory or history (36 CFR § Part 60).

Amendments to Section 106 of the NHPA specify that properties of religious and cultural significance (including TCPs) may be determined to be eligible for inclusion in the NRHP. In carrying out their responsibilities under Section 106, federal agencies are required to consult with any Indian Tribe that attaches religious or cultural significance to any such properties within the APE of a proposed federal undertaking.

For a property to be eligible under Criteria A, the property must be associated with an event, a series of events, or a trend important in the defined historic context of the property. The event or trends must clearly be important within the associated context, which can mark an important

moment in American prehistory or history or a pattern of events or a historic trend that made a significant contribution to the development of a community, a state, or the nation (NPS 1997:12). To be considered for listing under Criterion B, a property must be associated with individuals whose specific contributions to history can be identified and documented. Such persons "significant in our past" are those individuals whose activities are demonstrably important within a local, state, or national historic context (NPS 1997:14). Criterion C applies to properties significant for their physical design or construction, including such elements as architecture, landscape architecture, engineering, and artwork (NPS 1997:17). Under Criterion C, a property must meet at least one of the following four requirements: 1) "Embody the distinctive characteristics of a type, period, or method of construction," which refers to the way in which a property was conceived, designed, or fabricated by a people or culture in past periods of history (NPS 1997:17); 2) Represent "the work of a master" which refers to the technical or aesthetic achievements of craftsman or architect (NPS 1997:17); 3)Express "high artistic values" which relates to the expression of aesthetic ideals or preferences and applies to aesthetic achievement (NPS 1997:17); or 4) "Resources that represent a significant and distinguishable entity whose components may lack individual distinction" which refers to districts whereby districts are defined under Criterion C (NPS 1997:17). Lastly, to be considered for listing under Criterion D, a property must have the potential to answer, in whole or in part, research questions that contribute to our understanding of human history (NPS 1997:21). Importantly, this criterion necessitates that those questions are answered through the actual physical materials of cultural resources (NPS 1997:21).

In addition to these criteria, for a property to be determined eligible for the NRHP, it must continue to possess sufficient physical characteristics that reflect its historical significance, defined as "integrity" (NPS 1997). Integrity is the ability of a property to convey its significance whereby historic properties either retain integrity or they do not. The NRHP criteria recognize seven aspects or qualities that, in various combinations, define integrity. There are seven aspects of integrity, as listed below:

- Location
- Design
- Setting
- Materials
- Workmanship
- Feeling
- Association

To retain historic integrity, a property will always possess several, and usually most, of the aspects. The significance of a property must be established before historic integrity can be assessed. As outlined in NRB 15 (NPS 1997), the steps in assessing integrity are:

- Define the essential physical features that must be present for a property to represent its significance;
- Determine whether the essential physical features are visible enough to convey their significance;

- Determine whether the property needs to be compared with similar properties; and
- Determine, based on the significance and essential physical features, which aspects of integrity are particularly vital to the property being nominated and if they are present. Ultimately, the question of integrity is answered by whether or not the property retains the identity for which it is significant.

Additional guidance is provided through NRB 36, "Guidelines for Evaluating and Registering Archaeological Properties" (NPS 2000). Following NRB 36 (NPS 2000), an archaeological site should possess both significance and integrity to be eligible for the NRHP. Significance is the relative importance of a site within the historical context. In addition, the archaeological site must meet at least one of the NRHP criteria (A–D) listed above.

Cultural resources less than 50 years old typically do not meet the NRHP criteria (A–D); however, there are seven Criteria Considerations that may qualify a resource for the NRHP, as outlined in 36 CFR § 60, NRB No. 15 and No. 22, "Guidelines for Evaluating and Nominating Properties That Have Achieved Significance Within the Last 50 Years" (NPS 1998). The Criteria Considerations are as follows:

- Criterion Consideration A: A religious property deriving primary significance from architectural or artistic distinction or historical importance; or
- Criterion Consideration B: A building or structure removed from its original location but which is significant primarily for architectural value, or which is the surviving structure most importantly associated with a historic person or event; or
- Criterion Consideration C: A birthplace or grave of a historical figure of outstanding importance if there is no appropriate site or building directly associated with his or her productive life; or
- Criterion Consideration D: A cemetery which derives its primary significance from graves of persons of transcendent importance, from age, from distinctive design features, or from association with historic events; or
- Criterion Consideration E: A reconstructed property when accurately executed in a suitable environment and presented in a dignified manner as part of a restoration master plan, and when no other building or structure with the same association has survived; or
- Criterion Consideration F: A property primarily commemorative in intent if design, age, tradition, or symbolic value has invested it with its own exceptional significance; or
- Criterion Consideration G: A property achieving significance within the past 50 years if it is of exceptional importance.

36 CFR § 800.4(b)(2) allows for the phased identification and evaluation of historic properties when Projects consist of corridors or large land areas, or where access to properties is restricted. Agencies may also defer final identification and evaluation of historic properties if it is specifically provided for in a MOA executed pursuant to 36 CFR § 800.6, a programmatic agreement (PA) executed pursuant to § 800.14 (b), or the documents used by an agency official to comply with the National Environmental Policy Act (NEPA) pursuant to 36 CFR § 800.8.

2.1.1.2 Assessing Project Effects Pursuant to Section 106 of the NHPA

If a property is determined eligible for listing in or has been previously listed in the NRHP and is located in the APE, federal agencies must evaluate whether an undertaking adversely affects the historic property. The Criteria of Adverse Effect, found in 36 CFR § 800.5(a)(1), are applied when a project has the potential to:

> alter, directly or indirectly, any of the characteristics of a historic property that qualify the property for inclusion in the National Register in a manner that would diminish the integrity of the property's location, design, setting, materials, workmanship, feeling, or association. Consideration shall be given to all qualifying characteristics of a historic property, including those that may have been identified subsequent to the original evaluation of the property's eligibility for the National Register. Adverse effects may include reasonably foreseeable effects caused by the undertaking that may occur later in time, be farther removed in distance or be cumulative.

Examples of adverse effects include physical destruction of a resource; alterations to a property that are not consistent with the SOI's Standards for the Treatment of Historic Properties; removal from its original location; change in the character of the property's use or setting; introduction of visual, atmospheric, or audible elements that diminish historic integrity; neglect; and the transfer, lease, or sale of property out of federal ownership (36 CFR § 800.5(a)(2). Potential effects that may be associated with this undertaking include any Project-related effects associated with the day-to-day operation and maintenance of the Project and any new activity proposed under the new license. The effects may be direct (i.e., the result of Project activities at the same time and place with no intervening cause), indirect (i.e., the result of Project activities later in time or further removed in distance but are reasonably foreseeable), and/or cumulative (e.g., caused by a Project activity in combination with other non-Project past, present, and foreseeable future activities) (ACHP 2019).

If a project adversely affects historic properties, then the federal agency must consult with the SHPO, other federal agencies involved in the undertaking, and other consulting parties in an attempt to resolve the adverse effects. The parties typically achieve resolution by avoiding historic properties, minimizing impacts, or mitigating for adverse effects. When adverse effects cannot be avoided, an MOA is typically prepared that documents how the adverse effects will be mitigated by the federal agency.

2.1.2 American Indian Religious Freedom Act of 1978 (42 U.S.C. § 1996)

The AIRFA of 1978 states "…henceforth it shall be the policy of the United States to protect and preserve for American Indians their inherent right and freedom to believe, express, and exercise the traditional religions of the American Indian, Eskimo, Aleut, and Native Hawaiians, including but not limited to access to sites, use and possession of sacred objects, and the freedom to worship through ceremonial and traditional rites" . Under the act, agencies should consult with tribes when a federal project, policy, or procedure may affect their religious practices.

2.1.3 Antiquities Act of 1906 (16 U.S.C. § 431 et seq.)

The Antiquities Act of 1906 prohibits collection, destruction, injury, or excavation of "any historic or pre-contact ruin or monument, or any object of antiquity" that is situated on federal land without

the permission of the appropriate land management agency. The Antiquities Act also provides for the criminal prosecution, including fines and imprisonment, of individuals who commit one or more of the acts described above.

2.1.4 Archaeological and Historic Preservation Act of 1974 (16 U.S.C. § 469)

The Archaeological and Historic Preservation Act (AHPA) of 1974 and its amendments call for the "preservation of historical and archeological data (including relics and specimens) which might otherwise be irreparably lost or destroyed as the result of any federal construction project or federally licensed activity or program." Another significant stipulation is that up to 1 percent of the cost of a federal project could be used for "recovery, protection, and preservation of any data deemed endangered." AHPA requires the SOI to submit an annual report to Congress "…indicating the scope and effectiveness of the program, the specific projects surveyed and the results produced, and the costs incurred by the Federal Government as a result thereof."

2.1.5 Archaeological Resources Protection Act of 1979 (16 U.S.C. § 470)

The ARPA of 1979 prohibits the unauthorized excavation, removal, or damage of archaeological resources on federal and Indian lands. Archaeological resources are comprehensively defined to include archaeological sites, structure remains, artifacts, and bones.

2.1.6 Executive Order 13007 Indian Sacred Sites (1996)

EO 13007 requires federal land managing agencies to accommodate access to and ceremonial use of Indian sacred sites by Indian religious practitioners and to avoid adversely affecting the physical integrity of such sacred sites. It also requires agencies to develop procedures for reasonable notification of proposed actions or land management policies that may restrict access to or ceremonial use of, or adversely affect, sacred sites.

2.1.7 Executive Order 13175 Consultation and Coordination with Indian Tribal Governments (2000)

EO 13175 requires federal departments and agencies to consult with Indian tribal governments when considering policies that would impact tribal communities. It establishes standards of behavior for federal agencies and departments when considering, developing, and implementing policies that are anticipated to have significant impact on one or more recognized tribes. These standards include affording tribal governments maximum discretion in implementing federal policies within their communities, defaulting to tribal authority when feasible, and engaging in regular and meaningful consultation with tribal leadership throughout the policy development process.

2.1.8 Historic Sites Act of 1935 (16 U.S.C. §§ 461-467)

The Historic Sites Act of 1935 was enacted, in part, to organize the federally owned parks, monuments, and historic sites under the NPS and the SOI, and ensure that it is a national policy to preserve, for public use, historic sites, buildings, and objects of national significance. The act provides the NPS and SOI a number of responsibilities, including: a) codification and institutionalization of the Historic American Buildings Survey (started in 1933); b) authorization to survey and note significant sites and buildings, which later became the National Historic Landmark program; and c) authorization to perform preservation work.

2.1.9 Native American Graves Protection and Repatriation Act of 1990 (25 U.S.C. §§ 3001-3013)

The NAGPRA applies to all federal and tribal lands. NAGPRA effectively protects tribal burial sites and rights to items of cultural significance, including human remains, funerary objects, sacred objects, and objects of cultural patrimony (25 U.S.C. § 3001[3]; 43 CFR § 10). Intentional excavation and removal of Native American human remains and objects from federal or tribal lands for discovery, study, or removal is permissible only if an ARPA permit is issued by a federal land-holding agency and a NAGPRA Plan of Action is developed and consulted on. Consultation with Indian tribes must occur prior to the issuance of an ARPA permit, and removal of human remains and objects requires the consent of the applicable Indian tribe. Each state has statutes that govern the inadvertent discovery and/or excavation of human remains as well as artifacts on private property. NAGPRA applies to all federal lands affected by a proposed project.

2.1.10 National Environmental Policy Act of 1969 (42 U.S.C. § 4321 et seq.)

The NEPA covers both cultural and natural resource management. It is an authority for managing the impacts of all federal actions on the "human environment." Cultural resources are covered under Section 101(b)(4), which gives the federal government responsibility to "preserve important historic, cultural, and natural aspects of our national heritage, and maintain, wherever possible, an environment which supports diversity and variety of individual choice." NEPA is unique in that it links all socio-cultural impacts, highlighting the relationships between past cultures and their living descendants.

2.1.11 National Park Service Organic Act (16 U.S.C. § 1 et seq.)

The National Park Service Organic Act established the NPS as an agency of the U.S. Department of the Interior. The establishment of the NPS aimed at "promoting and regulating use of the federal areas known as national parks, monuments, and reservations with the purpose to conserve the scenery and the natural and historic objects and the wildlife therein and to provide for the enjoyment of the same in such manner and by such means as will leave them unimpaired for the enjoyment of future generations."

2.1.12 Forest Service Organic Administration Act of 1897 (16 U.S.C. §§ 473-475, 477-482, 551)

The Forest Service Organic Administration Act of 1897 provided the main statutory basis for the management, protection, and care of forest reserves in the United States. It specifically stated the criteria for new forest reserve designations, which were timber production, watershed protection, and forest protection.

2.1.13 Confidentiality of Information Concerning Nature and Location of Archaeological Resources (16 U.S.C. § 470hh(a))

16 U.S.C. § 470hh restricts access to the public concerning information concerning the nature and location of any archaeological resource for which the excavation or removal requires a federal permit or other permission. Exceptions can be made if the federal land manager determines that such disclosure would further the purposes of this chapter or chapter 3125 of title 54 and not create a risk of harm to such resources or to the site at which such resources are located.

2.2 State Regulations and Guidelines

A number of Washington state cultural resources statutes and regulations may also be applicable under actions relating to the relicensing effort. These are summarized as follows:

2.2.1 Revised Code of Washington (RCW) Chapter 27.44, Indian Graves and Records

RCW 27.44 requires that a person obtain a permit from the DAHP before excavating, removing, or altering Native American human remains or archaeological resources in Washington. If human remains and/or burials are disturbed, RCW 27.44.050 allows an affected Indian tribe to undertake civil action. Additionally, the sale of any removed Indian artifacts or human remains is classed as a felony.

2.2.2 RCW Chapter 27.53, Archaeological Sites and Resources

RCW 27.53.060 requires that a person obtain a permit from the DAHP before excavating, removing, or altering Native American human remains or archaeological resources in Washington. A failure to obtain a permit is punishable by civil fines and penalties under RCW 27.53.095 and criminal prosecution under RCW 27.53.090. If a person(s) violates this statute and knowingly disturbs or alters an archaeological site, the DAHP is allowed to issue civil penalties of up to $5,000, in addition to site restoration costs and investigative costs per RCW 27.53.095. Restorative and monetary remedies do not prevent concerned Indian tribes from undertaking civil action in state or federal court, or law enforcement agencies from undertaking criminal investigation or prosecution.

2.2.3 RCW Chapter 42.56.300, Public Records Act regarding Archaeological Sites / Traditional Cultural Properties

This chapter of Washington's Public Records Act exempts information that would reveal the location of archaeological sites, traditional cultural properties, and other places of significance to Indian tribes from public disclosure.

3.0 METHODOLOGY

This section provides the study methodology, describes study plan variances, if any, includes information on repositories accessed during study implementation, and describes how data collected during the study has been managed for incorporation into this report.

3.1 Study Methodology

The methodology for this study was established in the Cultural Resources Data Synthesis Study Plan (City Light 2021a) and consists of seven steps. The completion status for each task outlined in the study plan is provided below.

Study Plan Step 1: Researchers will compile a list of available resources for the study area available at City Light, through WISAARD, online maps and archives, and consultant libraries. The list of resources will build upon the references included in the Pre-Application Document (PAD; City Light 2020a). The available resources may include existing management plans and guidance documents, cultural resource surveys, archaeology/historic properties of religious and cultural significance site forms, monitoring reports, traditional cultural studies, ethnographic and ethnohistoric literature and data, publicly available ethnohistorical and ethnographic reference materials from online and regional archives, historic structures reports, maps, photographs, videos, audio recordings or other materials.

> Implementation: Information concerning Step 1 is found in Attachment B and in the study reports filed as privileged and confidential with FERC (City Light 2022; Curti et al. 2020).

Study Plan Step 2: Researchers will work with NPS and USFS to identify internal documents that may not be accessible on WISAARD, including documents that relate to areas outside the Project Boundary, but within the study area.

> Implementation: Information concerning Step 2 is found in Attachment B and in the study reports filed as privileged and confidential with FERC (City Light 2022; Curti et al. 2020).

Study Plan Step 3: Researchers will contact American Indian Tribes and Canadian First Nations to solicit existing documents or studies including tribal resources and areas of tribal interest for the study area and interconnected resources (e.g., rivers, trails, traditions of trade and resource procurement) to complete the following tasks. This outreach is not formal consultation as defined under Section 106 of the NHPA.

(1) Confirm all American Indian Tribes and Canadian First Nations that have previously participated in and/or have expressed interest and/or concerns with the study area.

(2) Potential interest, concerns, and associations with the geographical extent of the study area will be identified through several lines of examination and analysis, including treaties and Usual and Accustomed Use Areas (U&A) and associated historic properties and cultural resources (e.g., places, landscapes, objects, and ancestral/archaeological sites with traditional cultural significance) as defined by 36 CFR § 800. It is important to note that treaty and U&A designations may not fully encompass entire geographic areas of traditional use or concern for some tribes. It is also important to point out that many American Indian Tribes define their own U&As differently than the general outlines provided in the Boldt Decision.

Implementation: Information concerning Step 3 is found in the previous report that has been filed as privileged and confidential with FERC (Curti et al. 2020).

Study Plan Step 4: The researchers will prepare lists of materials gathered during Steps 1 through 3 above. These lists will be included in draft reports prepared under Step 7 below, which will be provided to the CRWG and other interested parties with a schedule for their review with the intent of incorporating any additional relevant information that was missed during study plan development and in Steps 1 through 3 above.

Implementation: Information concerning Step 4 is found in Attachments B, D, and E and in the study reports filed as privileged and confidential with FERC (City Light 2022; Curti et al. 2020). The references cited in the RSP represented the list of known materials at that time (City Light 2021a). The present report will be provided to the CRWG for review, at which time those parties will have the opportunity to provide data regarding any additional relevant information that has not already been included in the Cultural Resources Data Synthesis reports.

Study Plan Step 5: City Light (and/or its consultant) will add any relevant documents, maps, or photographs not already uploaded into the Document Management System (DMS) and store them in limited-access confidential folders, as needed. These data may also include non-confidential materials from other research disciplines (e.g., geology, geomorphology, vegetation). Adding relevant data may include scanning hardcopy documents or updating digital documents to an optical character recognition to include them in the DMS. Confidential files will remain confidential and access will be limited to the extent allowed by state and federal law,[2] but will include the cultural resources specialists identified by LPs, the consultants, and City Light who typically work with confidential information of this nature. LPs will self-identify the individuals from their agency who should have access to confidential documents.

Implementation: The data related to the Project, which are listed in Attachment B and in the study reports filed as privileged and confidential with FERC (City Light 2022; Curti et al. 2020), have partially been uploaded to the DMS. All data will be uploaded in the DMS prior to the filing of the Updated Study Report (USR). Confidential materials will be maintained in confidential folders.

Study Plan Step 6: Researchers, in collaboration with City Light, will complete an analysis and audit of the existing MOAs and HPMPs, annual reporting, and training. A table listing what work remains to be accomplished or has not been accomplished will be developed. The state of curated collections, records management systems, and access will be assessed.

Implementation: Information concerning Step 6 is found in Section 5.6 of this report and in the archaeology study report (Part 2) filed as privileged and confidential with FERC (City Light 2022). Curated document collections were reviewed as available from the following: City Light, DAHP, NPS, and USFS. Copies of all collected materials will be housed in City Light's files. Access to some repositories was restricted during the COVID-19 pandemic. See Section 3.2 for additional information on available information on this part of the study. A variance

[2] Archaeological and tribal resources will be confidential to the extent allowable under applicable federal and state laws. City Light's consultants are subject to the same confidentiality considerations as City Light per executed contracts. Indian Tribes and First Nations may have additional confidentiality protocols with the information they provide.

related to repositories that could not be assessed during the COVID-19 pandemic is noted in Section 7 of this report.

Study Plan Step 7: Reports summarizing the findings will be prepared including one public report and two confidential reports. The public report will include the historic built environment resource data and summaries of archaeological and properties of religious and cultural significance data. The archaeological data and the properties of religious and cultural significance data will be fully summarized in two respective confidential reports.

The summary reports will include a short descriptive summary of each bibliographic reference and cultural resource and its relevance to the study area as a baseline for understanding the cultural resources. In addition, cultural resources will be included in tables that summarize resource age, date of recordation, date of historic property inventory (HPI), site, or TCP form completion; level of research (e.g., desktop, interview, reconnaissance or intensive survey, testing, etc.); resource eligibility determination; initial effects assessment (if available); proposed or completed mitigation; and recommendations concerning ways that Project operations and maintenance can avoid affecting the resource. Tables will also include previously conducted investigations in the APE and one-mile literature review buffer that identify survey acreage and dates. The summary report will also provide an overview of cosmography and worldview system for each participating American Indian Tribe and Canadian First Nation, as well as known geographical areas, historic properties, and resources of concern for each American Indian Tribe and Canadian First Nation.

The summary report will characterize the available information, which can subsequently be used for the following efforts:

(1) Identify any additional consulting parties appropriate to be added based on known/documented information and scope of the Project (see 36 CFR § 800.3);

(2) Identify resources that need to be evaluated for historic significance (see 36 CFR § 800.4);

(3) Provide an initial assessment of potential effects on historic properties or unevaluated cultural resources to assist in the development of the APE; and

(4) Prioritize resources (e.g., historic built environment, archaeology, or property of religious and cultural significance) for future surveys and recommendations for evaluating sites.

The summary report will also identify data gaps of information or types of studies. The data gaps will be useful for the CRWG to consider for future studies or management planning. Maps will be included in the report; those containing confidential site locational data will be only provided in the confidential summary report.

A public (non-confidential) version of this summary report will be produced, which will not include any confidential information. Historic resources are not considered confidential; however, archaeological and tribal resources and properties of religious and cultural significance are considered confidential under federal and state laws.

Draft and final reports will be provided to the CRWG through the Project SharePoint site or other transmittal methods for which access is restricted.

Implementation: This study report and its attachments are the product of Step 7. In addition, the study reports filed as privileged and confidential with FERC (City Light 2022; Curti et al. 2020) also contain the archaeological and ethnographic data information. The study area is

defined as the APE. The study team reviewed the existing information related to the study area, including prior studies conducted by or for City Light, NPS, and Indian Tribes and Canadian First Nations, as well as studies completed for other projects that overlap with the study area. The review also identified previously recorded cultural resources within the study area. Technical specialists who meet the SOI Professional Qualifications Standards for archaeology, architectural history, history, and ethnography (36 CFR § Part 60), as appropriate, conducted the study.

3.2 Repositories

This section identifies those repositories accessed during data collection, along with those repositories that were inaccessible due to COVID-19-related travel restrictions.

3.2.1 Department of Archaeology and Historic Preservation's WISAARD Database

The Cultural Resources Data Synthesis included a background search and literature search for previously reported archaeological, ethnographic, and historical resources, and cultural resources investigations within the study area. Data obtained through the WISAARD database for the PAD, filed with FERC on April 30, 2020, were updated in April 2020, and again in August and September 2020 after a data share agreement was executed between City Light and DAHP. A datashare update was provided by DAHP in January 2021, after which data were reviewed.

The PAD included descriptions of the Project facilities, operations, license requirements, and Project lands as well as a summary of the extensive existing information available on Project area resources and early consultation on potential resource issues to be addressed during the relicensing (City Light 2020a). Existing or proposed mitigation and enhancement measures are included for each type of Project area resources, including cultural resources.

3.2.2 City Light's Document Management System

Researchers used City Light's DMS to obtain internal documents that were not accessible on WISAARD. The DMS contains confidential files that have restricted access to cultural resources professionals. These files primarily include previous study reports and City Light records.

3.2.3 National Park Service

Researchers worked with NPS to obtain documents that were not accessible on WISAARD. These documents include field notes, site locational data, and additional site records available at the North Cascades National Park Service Complex office at 810 State Route (SR) 20, Sedro-Woolley, Washington.

3.2.4 United States Forest Service

Researchers inquired with the USFS regarding documents that may not be accessible on WISAARD; however, according to the USFS, all records are on the WISAARD.

3.2.5 Additional Historical Documentary Resources

Online resources were also used to augment the historical context. These included the historical newspaper database, geneaologybank.com, and essays written for HistoryLink, an online encyclopedia of Washington history.

3.2.6 Inaccessible Repositories due to COVID-19 Directives

As a result of the outbreak of COVID-19, direct access to cultural centers, museums, libraries, and archives was not permitted. These repositories may also provide background information useful for the interpretation of known and anticipated cultural resources and may be accessed as part of the CR-02 Cultural Resources Survey, CR-03 Gorge Bypass Reach Cultural Resources Survey (Bypass Cultural Resources Survey), and CR-04 Inventory of Historic Properties with Traditional Cultural Significance (Properties with Traditional Cultural Significance Study), as appropriate, should the Washington governor's directives allow.

3.2.6.1 Libraries

Local libraries are often repositories for historical information on nearby areas. The closest local libraries to the study area are:

- Upper Skagit Library: 45770B Main Street; Concrete, Washington 98237
- Darrington Library: 1005 Cascade Street; Darrington, Washington 98241
- Arlington Library – Sno-Isle Libraries: 135 North Washington Avenue; Arlington, Washington 98223
- Lakewood/Smokey Point Library: 3411 169th Place Northeast, Suite A; Arlington, Washington 98223
- Granite Falls Library – Sno-Isle Libraries: 815 East Galena Street; Granite Falls, Washington 98252
- Lake Stevens Library – Sno-Isle Libraries: 1804 Main Street; Lake Stevens, Washington 98258
- Snohomish Library: 311 Maple Avenue; Snohomish, Washington 98290
- Mill Creek Library – Sno-Isle Libraries: 15429 Bothell Everett Highway; Mill Creek, Washington 98012
- Libraries and archives with regional- and state-wide collections that may provide materials on cultural resources within the study area include:
- Center for Pacific Northwest Studies – Western Washington University: 808 25th Street; Bellingham, Washington 98225
- Washington State Archives – Northwest Regional Branch: Western Washington University, MS-9123; Bellingham, Washington 98225
- Bellingham Library – Central Branch: 210 Central Avenue; Bellingham, Washington 98225
- Washington State Library: 6880 Capitol Boulevard Southeast; Tumwater, Washington 98501

3.2.6.2 Historical Societies and Museums

Historical societies and museums also offer public access to information on local, regional, and subject-specific history, including historic photographs, videos, and audio recordings, that may indicate areas with higher potential for containing cultural resources within the study area. Due to COVID-19 restrictions, research at historical societies has not been completed.

In addition to the DMS documents and educational resources provided by City Light as part of the Project, including materials from the Newhalem Visitor Center, the following organizations may offer expertise and materials relevant to historical resources within the study area:

- Granite Falls Historical Museum: 109 East Union Street; Granite Falls, Washington 98252
- Marysville Historical Society: 6805 Armar Road; Marysville, Washington 98270
- Lake Stevens Historical Museum: 1802 124th Avenue Northeast; Lake Stevens, Washington 98258
- Everett Museum of History: 2939 Colby Avenue; Everett, Washington 98201
- Snohomish Historical Society: 118 Avenue B; Snohomish, Washington 98290
- Washington State Historical Society/Washington State History Museum: 1911 Pacific Avenue; Tacoma, Washington 98402
- Museum of History and Industry: 860 Terry Avenue North; Seattle, Washington 98109
- Snoqualmie Falls Hydroelectric Museum and Park: Southeast 69th Place; Snoqualmie, Washington 98065
- Grand Coulee Dam Visitor Center: WA 155; Coulee Dam, Washington 99116
- Vista House – Boundary Hydroelectric Project: Boundary Access Road; Metaline Falls, Washington 99153

3.2.6.3 Indian Tribe and First Nation Facilities

Ethnographers completed outreach and research with Indian Tribes and First Nations. Information concerning this research is available in the confidential ethnographic data synthesis report (Part 1) (Curti et al. 2020). Additional Indian Tribe and Canadian First Nation publicly accessible facilities are listed below. Due to COVID-19 travel restrictions, these facilities have not been accessed. Information available at these facilities include Indian tribal and First Nation histories and traditional uses of the study area.

- Colville Tribal Museum – Confederated Tribes of the Colville Reservation: 512 Mead Way; Coulee Dam, Washington 99116
- Lummi Records and Archives – Lummi Nation: 2616 Kwina Road, Building J; Bellingham, Washington 98226
- Sauk-Suiattle Museum – Sauk-Suiattle Indian Tribe: 44211 SR 530; Darrington, Washington 98241
- Stó:lō Library and Archives – Stó:lō Nation: 7201 Vedder Road, Building 10; Chilliwack, British Columbia, Canada V2R 4G5
- Hibulb Cultural Center and Natural History Preserve – Tulalip Tribes: 6410 23rd Avenue Northeast; Tulalip, Washington 98271

Other tribal and First Nations cultural facilities may exist that are not publicized widely. In addition, the Hibulb Cultural Center provides information that is intended to be of interest to other Treaty of Point Elliott signatory tribes in addition to the Snohomish, Snoqualmie, and Skykomish

Tribes. Finally, the Muckleshoot Indian Tribe, Samish Indian Nation, and Swinomish Indian Tribal Community have announced that they each plan to develop a cultural center or library.

3.3 Data Management

All data gathered as part of this study were integrated into searchable Excel databases. There are four Excel databases including: Previously Conducted Cultural Resources Studies within the study area, Known Historic Built Environment Resources within the study area, Known Archaeological Resources within the study area, Known Archaeological Resources within Ross Lake and 1 mile buffer in Canada, and Known TCPs within the study area.

The types of data included in the cultural resources studies database consist of the following:

- bibliographic reference/North American Database number
- title
- author
- year
- report type
- general cultural affiliation
- associated repository
- study locational data (county, township, range, section)
- study center point/datum UTM
- study area size
- study date
- study description
- study results
- position of study (e.g., in/out of anticipated potential physical effects and FERC Project boundary)
- distance of study to nearest Project facility
- status of upload to DMS
- additional comments

The types of data collected in the archaeological and historic built environment resources databases include:

- bibliographic reference/North American Database number
- resource number and name
- resource types (DAHP and NRHP)
- general cultural affiliation
- description of resources

- NRHP eligibility status
- locational data (county, township, range, section)
- center point/datum UTM
- size of resource
- date recorded
- name of associated repository
- position of resource (e.g., in/out and distance to Project Boundary, in/out of anticipated potential physical effects)
- distance of resource to nearest Project facility
- status of upload to DMS
- additional comments

The types of data included in the TCPs database consist of the following:

- resource name (English, Coast Salish/Sahaptin)
- affiliated community
- resource description
- NRHP historic property type
- NRHP eligibility status
- applicable NRHP criteria for evaluation
- resource age
- integrity
- potential Project effects
- locational data (county, township, range, section, latitude/longitude)
- property ownership
- geographical description
- mapping considerations
- position of resource (e.g., in/out and distance to Project Boundary, in/out of anticipated potential physical effects)
- sources
- consultation notes
- additional comments

All historic built environment records gathered during this study are held in cultural resources repositories with the following agencies: NPS, DAHP (WISAARD), and City Light (DMS). The results of the study include previous investigations and studies (see Section 5.2) and historic built

environment resources (see Section 5.2 and attachments to this study report). Summaries of the archaeological resources and ethnographic data are provided in Sections 5.3 and 5.4, respectively. State and federal laws exempt certain types of cultural resources information from public disclosure, and as a result, the archaeological and ethnographic data study reports are filed privileged and confidential with FERC (e.g., RCW 42.56.300, 16 U.S.C. § 470hh(a)).

4.0 CULTURAL CONTEXT

This section provides a summary of the cultural context for the study area. Further information concerning the precontact and ethnographic contexts are available in the confidential archaeological resources and ethnographic data reports (City Light 2022; Curti et al. 2020).

4.1 Precontact Period

The earliest known ancient inhabitants of western Washington, Paleo-Indians, were people who left behind evidence of their hunting activity in the form of large, fluted projectile points (called Clovis points) dating to approximately 12,800 years before present (BP). These types of artifacts have been found throughout the state including the Puget Lowland, Cascade Mountains, and eastern Washington (Ames and Maschner 1999; Avery ca. 1991; Carlson 1990; Meltzer and Dunnell 1987; Mierendorf et al. 1998). Clovis points were found at East Wenatchee Clovis Site (45DO482) and isolated occurrences elsewhere. Date ranges assigned to 45DO482 span between 11,500 and 11,000 years ago (Mierendorf 1987), with other estimations assigning a date of 12,800 years BP (Ames and Maschner 1999; Carlson 1990) and 13,000 years BP (Kirk and Daugherty 2007). Some authors cite the age of surrounding ash deposits (13,600 years BP) as an indicator of even earlier site age. Another notable archaeological site discovered on Orcas Island (45SJ454) has provided important data pertaining to early occupation within the Salish Sea. The site, at Ayer Pond, consists of various *Bison antiquus* skeletal elements that feature evidence of cultural modification dating to 13,900 years BP (Kenady et al. 2006, 2011). More relevant to the Skagit River Valley are the Western-Stemmed points recovered from archaeological sites now inundated by Ross Lake (Mierendorf et al. 1998). The Western-Stemmed point tradition is temporally associated with the Paleo-Indian period during the Pleistocene-Holocene transition and is a unique method of tool manufacture seen in the montane and high plains of Washington (Scott 2016).

In general, Paleo-Indian people were primarily hunter-gatherers with low population numbers and high levels of mobility who lived during the Late Pleistocene and transition to the Early Holocene during a warm episode that triggered glacial retreat. Some researchers have argued that these early people were maritime-oriented (Carlson 2003; Dixon 1993; Fedje and Christensen 1999; Fladmark 1979). In western Washington, sites from this period are rare. Much of the late Pleistocene terrain was uninhabitable because of the glaciers, and the lands that were occupied by Paleo-Indians were predominately coastal reaches. During the glaciation period, ocean levels fell almost 400 feet (ft) (120 meters [m]) globally (Clague et al. 1982; Kirk and Daugherty 2007), but with the onset of the warming Holocene, ocean levels rose and submerged many of these coastal sites. However, some sites are not submerged, and instead are located above the present shoreline due to eustatic, tectonic, and isostatic effects that vary throughout the region (Fedje and Christensen 1999).

Another period of ancient human history is the Archaic period which dates from approximately 12,500 to 6,400 years BP (Ames and Maschner 1999; Carlson 1990). Archaic-period sites, similar to Paleo-Indian sites, are poorly represented. Changes in sea level and vegetation during the Early to Middle Holocene warming period have obscured evidence of Archaic-period sites along the coast (Ames and Maschner 1999). However, as the glaciers receded, people were able to occupy larger expanses in the interior of the Puget Sound. In western Washington, this is best exemplified at the Bear Creek site (45KI839) in Redmond, Washington (Hodges et al. 2009; Kopperl 2016; Kopperl et al. 2010; 2015). Archaic-period peoples likely maintained small populations and high

levels of mobility, and focused on a combination of maritime, littoral, and terrestrial economies. Archaic-period occupations are largely characterized by stone tool assemblages that are typically composed of large, stemmed lanceolate projectile points and bifaces. In addition, microblades, are sometimes present in stone tool assemblages from the Archaic period (Ames and Maschner 1999). The earliest sites in the North Cascades reflect vast lithic procurement strategies and use of a mountain pass, called Cascade Pass, approximately 15 miles south of the study area to access both sides of the mountains ca. 9,600 years ago (Mierendorf and Foit 2018). Archaeological evidence from the Ross Lake vicinity suggests occupation of the area throughout the majority of the Archaic period, though intensity of use varied through time (Mierendorf et al. 1998). Radiocarbon dates from the Desolation Chert Quarry (45WH00224) within the study area indicate seasonal use circa 7,600 BP, with marked increases around 5,000 BP, 1,500 BP, and 250 BP (Mierendorf 1993; Mierendorf et al. 1998:347).

Olcott sites, named after the site type near Arlington and the South Fork Stillaguamish River in Snohomish County, indicate the period of human history between 9,000 and 4,500 BP. Most sites have not been radiocarbon dated because of a lack of features or stratified depositional contexts, and various beginning and ending dates have been proposed (e.g., 9,500-7,800 BP) (Chatters et al. 2011). These sites are found mostly on glacial outwash surfaces in the Puget Lowland and inland foothill valleys (Kidd 1964; Mattson 1985). Olcott sites have distinctive stone tool assemblages, consisting of large, leaf-shaped, and stemmed points and cobble and flake tools manufactured from locally available cobbles. Olcott sites are often referred to as Cascade sites, which were defined by similar cultural materials found in eastern Washington (Butler 1961; Chatters et al. 2011; Leonhardy and Rice 1970). Olcott assemblages are interpreted as evidence of an early, highly mobile hunting and gathering adaptation, and an increase in upland occupation is evident throughout the Cascades after roughly 5,000 BP. Several Olcott sites lie within the study area.

Pacific-period sites date from approximately 6,400 to 250 BP spanning the Middle to Late Holocene. The period ends at the introduction of smallpox to the region (Ames and Maschner 1999). According to archaeological investigation focused largely on the Puget Sound lowlands and coastal areas, artifact and feature assemblages reflect that people increasingly transitioned to more semi-permanent homes. After about 5,000 years BP, clusters of archaeological sites and activity areas become increasingly evident, particularly since about 2,500 years BP, during a period when villages and food storage features are reflected in the archaeological record.

The Early Pacific period (6400 to 3800 BP) was marked by several changes including: a shift in burial practices; an increased use of marine resources; a diversification in subsistence activities; the disappearance of microblade technology; and an increased use of bone, antler, and ground stone tools. Major developments also included the appearance of ground stone celts (adze blades) and a proliferation in chipped-stone tool forms and styles and decorative/ornamental pieces that likely represent contact and trade with groups in neighboring cultural areas (Kirk and Daugherty 2007). The Middle Pacific period (3800 to 1800/1500 BP) displays major developments leading to increased sedentism, such as the appearance of long-term settlements (plank houses), intensification of salmon capture and storage (appearance of wooden fish weirs and girdled/drilled net sinkers), and a diversification in tool form and style. Late Pacific period (1800/1500 to 250 BP) developments are represented by the appearance of heavy-duty woodworking tools, an overall decline in the use of chipped-stone tools, and an increase in funerary ritual/burial activities. Sea

levels became stable by the start of the Middle Pacific period, and sites representing the Middle and Late periods are located across the Northwest Coast region (Ames and Maschner 1999).

Radiocarbon dates from cultural sites in the North Cascades reflect human activity spanning the Holocene. However, this area appears to have been used most intensively during the middle Holocene (ca. 5,000 to 3,000 BP) (Mierendorf 1993; Mierendorf et al. 1998; Miss et al. 2004, 2010). The period was marked by larger, more complex populations exploiting a wide range of resources—berries, roots, and salmon—while inland sites exhibit hunting, gathering, and riverine fishing traditions (Blukis-Onat 1987). Sites in the Cascades dating to between 3,000 and 2,000 BP are found in a wider variety of upland settings, including major ridges and rivers, small tributary streams, springs, and benches (Parvey and Rinck 2015). Sites represent short-term camps or locations associated with hunting, fishing, and gathering, and lithic procurement and manufacture. Research on precontact use in this montane environment has progressed in recent decades and includes correlation of ethnographic data concerning occupation of the upper Skagit River valley by Native American groups (Collins 1974; Mierendorf 1999, 2004; Mierendorf et al. 1998; Snyder 1981).

4.2 Ethnographic Period

Traditionally, the upper Skagit Valley is generally considered to be contained within the Northwest Coast culture area, in which a series of culturally complex hunting-and-gathering societies developed based on maritime-oriented economies. More specifically, the study area falls within territory of Coast Salish tribes. Before the treaties of 1854–1855 and the reservation system, more than 50 named groups or Indian Tribes were recognized under the umbrella of the Southern Coast Salish (Suttles and Lane 1990). The study area falls within the traditional territories of 12 Indian Tribes and three Canadian First Nations' communities. However, there are differences in activities, practices, and language dialects between Indian Tribes who resided in villages surrounding the Salish Sea and those Indian Tribes residing further inland and far up the river valleys. For these groups, the focus was primarily on river and mountain-oriented economies.

The ethnographic data synthesis report (Part 1) was completed by Cultural Geographics Consulting (CGC), LLC, on behalf of City Light (Curti et al. 2020). The ethnographic data synthesis report (Part 1) contains ethnographic background information for historic properties with known or potential TCP and TCL significance within, or adjacent to, the geographic scope of the study area (Curti et al. 2020). The ethnographic data synthesis report (Part 1) provides a preliminary baseline of ethnographic and ethnohistoric information necessary to identify places of traditional religious and cultural importance for Indian Tribes and Canadian First Nation LPs affiliated with the study area (Curti et al. 2020). The study also provides a review and listing of available information on NRHP eligible, and potentially eligible, places, properties, water/landscapes, and resources. As part of their study, CGC conducted outreach to the Indian Tribe and Canadian First Nation LPs in 2019 and 2020 including: Confederated Tribes of the Colville Reservation, Lummi Nation, Muckleshoot Indian Tribe, Nlaka'pamux Nation, Nooksack Indian Tribe, Samish Nation, Sauk-Suiattle Indian Tribe, Snoqualmie Indian Tribe, Stillaguamish Tribe of Indians, Stó:lō Nation, Suquamish Tribe, Swinomish Indian Tribal Community, the Tulalip Tribes, and Upper Skagit Indian Tribe. CGC performed background research and informational analysis and synthesis related to traditional use areas, named places, ancestral territories, treaty dynamics, post-treaty social and political developments, social and kinship networks, spiritual, religious, and cultural

practices, human-environment relationships, worldview, belief, and values systems, and associated resources, places, and land/waterscapes of traditional religious and cultural use and importance (Curti et al. 2020:1).

Ethnographic geographies provide important context for cultural resources, which are often linked to villages, fishing sites, campsites, smoke sites, resource procurement sites, and hunting areas. Ethnographic documents indicate numerous place names, fishing sites, and villages within the study area, many of which are near major rivers and their tributaries (Blukis-Onat 1990; Collins 1974; Lane and Lane 1977; and Smith 1988). Locations along the river were prized because of the presence of fresh water, good fishing, access to reliable supplies of other resources, and the access to river transportation (Collins 1974; Lane and Lane 1977; Smith 1988; Suttles and Lane 1990). The current location of the Newhalem town site was once considered the most remote location for travel by canoes because of the treacherous waters present at the Gorge, further to the northeast (Mierendorf et al. 1998). Lane and Lane (1977:160) note that the last known portage and campsites were around Newhalem. They further state "The evidence suggests that salmon probably did not get beyond the gorge above Newhalem and this may have reduced the attractiveness of the region for intensive utilization" (Lane and Lane 1977:161).

Ethnographic evidence also indicates that groups maintained ongoing social and cultural relationships with people across Cascade Pass, including those living in the Chelan, Methow, and Wenatchee areas (Blukis-Onat and Hollenbeck 1981; Lane and Lane 1977). There are numerous early accounts that describe the traditional use of Indian trails as well as other TCPs throughout the area, though most descriptions are vague and offer little contextual information pertaining to the exact locations of the trails. *People of the North Cascades* illustrates several trails likely used along Ross Lake and Skagit Gorge during precontact times (Mierendorf 1986:109). Collins (1974:6) noted that due to heavy vegetation, "land travel [for the Upper Skagit] was confined for the most part to places near timberline where the vegetation was relatively sparse." Blukis-Onat (1990) reported up to six trails in the region including the Niccolum trail, the Stetatultz route and raiding snowhees, the upriver trail, the trail to "?", a mining trail, and a trail up Newhalem Creek.

Two separate trails that crossed the Cascades by way of Rainy Pass and Cascade Pass into eastern Washington were documented in Collins (1974; see Mierendorf and Foit 2018). Recent archaeological investigations at Cascade Pass suggest two alternatives for the use of the Pass. The first alternative represents travel, trade, or other trans-Cascade crossings wherein the pass and its alpine setting are not the destination; the second alternative suggests Cascade Pass was used as a field camp providing access to higher elevation resource patches (Mierendorf and Foit 2018). Gibbs (1987 in Smith 1988) reports multiple trails were used by Indian Tribes east of the Cascades to travel west for resources.

A network of trails also followed the Skagit River to Ruby Creek before crossing into British Columbia. Lane and Lane (1977:155) documented a trout fishing camp on Ruby Creek. Smith (1988:32) noted a land trail that "ran up the Skagit River to its headwaters, although most Upper Skagit travel was by canoe. How difficult it was to negotiate I do not know, but the upper reaches of the river plainly presented real problems for canoe navigation." Early boundary surveyors including Henry Custer and George Gibbs accessed the border using the north-south oriented river valleys, documenting villages, trails, and place names (NPS 2008b).

It is likely that these indigenous trails were later used by historic settlers and miners in the region, such as the Goat Trail/Devil's Elbow (45WH00184). The steep geography created pinch points along the route, which the historic Goat Trail very likely followed and overlapped an indigenous foot trail that predated it. One thing that made the goat trail unique at the time miners entered the area was that it was a necessary portage between today's Newhalem and Diablo due to white water rapids and perhaps obstacles in the canyon (Collins 1974).

Other early mentions of Indian trails in the region include observations from Otto Klement's 1877 expedition. Klement noted that the Indian trails were located in the high country where possible, rather than through the thick growth of the valley bottom (NPS 2008a). Many of these trails were later modified to function as mining trails and prospecting roads. Other accounts detail Indian trails that followed upland mountain routes to avoid other trails through the various canyons in the Skagit River watershed. "Some early miners avoided the Skagit River canyons and dangerous trails altogether by traveling far overland to Hope, Canada, then heading south about 50 miles on the Skagit-Hope Trail, which was made by Native Americans. Miners [eventually] extended this trail to reach Ruby Creek" (Olason 1989). "In the mountains, trails often led along the higher ground and ridges where the undergrowth was not so dense and where there were fewer and smaller streams to cross. There, too, the road rose and fell less and the outlook for game and enemies was wider. Where possible, trails passed through the lower gaps in the mountain ranges" (Myer 1928 in Rice 1964).

A transcription of a 1949 story, originally published in the Mount Vernon Daily Herald, details the early pioneer experience of Karl von Pressentin in the Upper Skagit River valley. While the story centered on von Pressentin's experience with gold mining prospects in the mid to late 1800s, the story also provided a few details on the creation of Indian trails. "Indian trails, unless heavily traveled…were a series of 'blazes,' marking the route through the dense forests. The Indian way of blazing the trail [consisted of] splitting the top of an evergreen sapling, an operation that could be performed by hand, and which left an unmistakable sign for a long time. The split tips stayed green but did not grow together" (Mount Vernon Daily Herald 1949).

Additional information is available in the numerous studies that have been previously completed (Ames and Maschner 1999; Amoss 1972; Blukis-Onat 1990; Blukis-Onat and Hollenbeck 1981; Collins 1974; Lane and Lane 1977; Ruby and Brown 2010; Smith 1988; Suttles and Lane 1990; Sturtevant 1990).

The description in the sections below of affected Indian Tribes and their respective histories are based on information provided by each Indian Tribe. City Light recognizes that each Indian Tribe may have differing views as to the information provided, and City Light does not opine on the correctness of such information. These descriptions are not intended to have any legal significance outside of this relicensing proceeding.

4.2.1 Confederated Tribes of the Colville Reservation

The Confederated Tribes of the Colville Reservation consists of 12 bands. The Confederated Tribes of the Colville Reservation passed a resolution (2015-100.cul) to formally abandon the use of anglicized tribal names. The Salishan speaking bands include šč̓əl̓ámxəxʷ (Chelan), sx̌ʷy̓ʔiłpx (Colville), šntiyátkʷəxʷ (Entíat), sn̓ʕay̓ckstx (Lakes), sp̓aƛ̓mul̓əxʷəxʷ (Methow), škwáxč̓ənəxʷ (Moses Columbia), Sʔukʷnaʔqín (Okanogan), nspiləm (Nespelem), sn̓pʕawílx (San Poil),

šnp̓əšqʷáẇšəxʷ (Wenatchee [sic]), and the Sahaptin speaking bands include the wal̓wáma (Chief Joseph Nez Perce), and palúspam (Palús) (Curti et al. 2020; Johnson 2021).

The ancestral territories of the Colville bands lie within the Columbia Plateau along the upper reaches of the Columbia River and its tributaries, which they inhabited and utilized from time immemorial (Curti et al. 2020:129). As noted in Curti et al. (2020:129), "While any of the Confederated Tribes could have included the Study Area in their traditional use territory, the Chelan, Methow, Entiat, and Wenatchi had clear cultural and use affiliations within the Study Area (Boxberger 1996:17). Members of these bands regularly traveled west of the Cascades to socialize, marry, and trade with peoples of the Skagit River valley and gather resources between the mountains and the saltwater."

The Original Colville Indian Reservation was established by Presidential EO on April 9, 1872 (Johnson 2021). Although originally larger, portions were subsequently ceded, and in July 1872, it was exchanged for the present reservation, located immediately west of the original reservation (Johnson 2021). The Moses or Columbia Reservation was set aside for the Chief Moses in 1879, which included Columbia, Chelan, Entiat, and Wenatchi tribes; however, it was returned to public domain in 1883 (Johnson 2021). In 1884, Chief Moses made agreement to move to the Colville Reservation. The north half of the Colville Reservation was ceded to the United States by an act of Congress (27 Stat. 62) in 1892 (Johnson 2021).

4.2.2 Lummi Nation

According to traditional history information provided in Curti et al. (2020:65), "Lummi people, Lhaq'temish, have inhabited the northernmost coast of present Washington State and southern British Columbia since the beginning of time (Lummi Nation n.d.)." This territory includes the lower Nooksack River, Bellingham Bay, Lummi Bay, Lummi Island, San Juan Islands, and the coastal lands between the Frasier River south to Seattle (Curti et al. 2020; Lummi Nation n.d.). Lummi speak the Northern Straits Salish or the Lkungen dialect spoken by the Songish of southern Vancouver Island (Thompson and Kincade 1990:37).

The Lummi Nation was a signatory to the 1855 Treaty of Point Elliott, which set aside the Lummi Reservation (Curti et al. 2020:66; Lummi Nation n.d.). In the reservation era, many Semiahmoo and Samish settled on the Lummi reservation and their descendants are now members of the Lummi Tribe (Lane 1973a:1-2).

4.2.3 Muckleshoot Indian Tribe

As described in Curti et al. (2020:69), the Muckleshoot Tribe traces descent from several linguistically and culturally related bands indigenous to the Green, White, and Duwamish River watershed (Smulkamish, Skopamish, and Stkamish), and to the Duwamish and Upper Puyallup people who settled on the Muckleshoot Prairie reservation. Muckleshoot people have occupied the once-interconnected rivers and valleys since the beginning of time. Muckleshoot language is identified as Whulshootseed, a dialect of Southern Coast Salish Lushootseed (Curti et al. 2020; Thompson and Kincade 1990:35-36). Muckleshoot antecedent bands, "Smalh-kamish, Skope-ahmish, St-kah-mish", were named in the preamble of the Treaty of Point Elliott; however, Governor Isaac Stevens grouped the lake and upriver bands under the Duwamish Tribe represented

by Chief Seattle as the treaty signatory (Curti et al. 2020:69). The Muckleshoot Reservation was subsequently established for the upriver people in 1857 (Muckleshoot Tribe n.d.).

4.2.4 Nooksack Indian Tribe

As described in Curti et al. (2020:72), "the Nooksack people have occupied the Nooksack River watershed since time immemorial." This watershed reaches from its mouth to its headwaters surrounding Mt. Baker, extending into Skagit County in the south, from Georgia Strait in the west to the area around Mt. Baker in the east, into British Columbia in the north (Curti et al. 2020: 72; Nooksack Tribe 2020; Richardson and Galloway 2011 in Curti et al. 2020). The Nooksack language, Lhéchalosem, is a Salishan dialect closely related to Halkomelem, which is spoken by Central Salish peoples in British Columbia (Curti et al. 2020:72; Richardson and Galloway 2011 in Curti et al. 2020; Thompson and Kincade 1990:37).

Although the Nooksacks were not identified in the preamble to the Treaty of Point Elliott in 1855, they were present and participated in the treaty negotiations (Curti et al. 2020:72). The Nooksack people were not given their own reservation but were assigned to the Lummi Reservation at the mouth of the Nooksack River. Most, however, remained settled in the prairie villages until driven from their homes by Euroamerican settlers. A few Nooksack individuals sought and received homesteads, some of which are now included in the Nooksack trust lands (Curti et al. 2020:72; Nooksack Tribe 2020). As noted in Curti et al. (2020:73), the Nooksack Tribe acquired a one-acre reservation in 1970 and was federally recognized in 1973.

4.2.5 Samish Indian Nation

Curti et al. (2020:79) describe that since time immemorial, the Samish people have inhabited their traditional territory that includes the eastern half of Lopez Island as well as Blakely, Guemes, Cypress Islands, other islands between Lopez and the mainland, and portions of Samish Bay, Padilla Bay, and Fidalgo Island (Lane 1973a:1-2; 1975:1). Samish language is identified as *Xws7ámeshqen*, a dialect of Straits Salish (Curti et al. 2020:79; Ruby et al. 2013:257; Suttles 1974:96).

Although the Samish Nation was a party to the Treaty of Point Elliott in 1855, they were not listed in the final draft of the treaty (Curti et al. 2020). The Samish were subsequently assigned to the Lummi Reservation and some Samish families settled there, while others settled on the Swinomish Reservation; however, many Samish people refused to relocate to, or only settled briefly on, the reservations (Curti et al. 2020:79). Many Samish settled on Guemes Island. Although they remained landless, the Samish organized politically by 1907 and were federally recognized in 1966 (Curti et al. 2020:79).

In 1966, the Samish Nation was included on an Interior Department internal list of federally recognized Indian Tribes who had not adopted a constitution under Section 16 of the Indian Reorganization Act (Curti et al. 2020; Samish Indian Nation 2017). However, they were omitted from a 1969 list of federally recognized tribes, which resulted in the federal government failure to recognize the tribe (Samish Indian Nation 2017). In 1996, the Samish Nation was formally re-recognized by the Department of the Interior, and in 2005, a federal appeals court ruled that they should have been federally recognized as a historical tribe in 1969 (Samish Indian Nation 2017).

In 2006, the Samish Nation had 76 acres of land placed in trust by the United States (Ruby et al. 2013:260; Samish Indian Nation 2017).

4.2.6 Sauk-Suiattle Indian Tribe

Curti et al. (2020:83) note that "[f]rom time immemorial, Sauk-Suiattle people have inhabited the Sauk and Suiattle river valleys, including the tributaries and headwaters, and the Cascade Crest from approximately Cascade Pass to Indian Pass (Hollenbeck 1987:148). The Sauk-Suiattle people consider the entire drainage area of the Sauk, Suiattle and Cascade Rivers to be their Homelands (Sauk-Suiattle Indian Tribe 2019) and maintain vital connections to the Skagit River." The Sauk-Suiattle people speak the Lushootseed language (Curti et al. 2020:83; Thompson and Kincade 1990:35-36).

In 1975, the Sauk-Suiattle Indian Tribe was federally recognized based on joint ownership with the Upper Skagit of a common cemetery placed in trust by the United States in 1913, and at the same time, adopted a constitution (Curti et al. 2020:83-84). Two parcels of land totaling 23 acres were taken into trust and designated as the Sauk-Suiattle reservation (Curti et al. 2020:84; Ruby et al. 2013:267).

4.2.7 Snoqualmie Indian Tribe

As noted in Curti et al. (2020:90), Snoqualmie people have occupied the Snoqualmie River drainage from North Bend to the junction of the Skykomish and Snoqualmie Rivers from the beginning of time (Hollenbeck 1987:170). Snoqualmies speak the Nisqually dialect of the Lushootseed language (Thompson and Kincade 1990:35).

The Snoqualmie people were assigned to the Tulalip Reservation during the Treaty of Point Elliott although George Gibbs proposed a reservation on Snohomish Bay to serve the peoples of the Snoqualmie, Skykomish, and Snohomish River drainages (Curti et al. 2020:90). Subsequently, some Snoqualmie and Skykomish people settled on the Tulalip Reservation, while others returned to settle in or near their traditional territory (Curti et al. 2020:90; Lane 1975a:1-2, 6-8, 11). The non-reservation Snoqualmie people were treated as a tribal entity by the Bureau of Indian Affairs (BIA) until the 1950s, at which point, the agency ceased to recognize the Snoqualmie Tribe (Curti et al. 2020:90). Due to their close affiliation with the Skykomish and because the Skykomish Tribe was no longer recognized, the Snoqualmie people filed to recover lands ceded by both Indian Tribes with the Indian Claims Commission (Curti et al. 2020:90). However, the Indian Claims Commission determined that the Snoqualmie did not demonstrate it was a successor in interest to the Skykomish ancestral territory, and therefore, that the tracts of land were separate (Curti et al. 2020:90). Upon appeal, the decision was reversed and the Snoqualmie received compensation for their alienated lands as well as those of the Skykomish (Curti et al. 2020:90). The Snoqualmie Tribe was granted federal recognition in 1999 (Snoqualmie Indian Tribe 2012).

4.2.8 Stillaguamish Tribe of Indians

The traditional territory of the Stillaguamish (stuləgʷábš) people includes the Stoluck-wa-mish (Stillaguamish) River drainage from the headwaters to the mouth, as well as the north and south forks of the river, which they have inhabited since the beginning of time (Curti et al. 2020:94; Stillaguamish Tribe 2019). Curti et al. (2020:94) and Bruseth (2012:10) note that the Stillaguamish

indigenous territory extends from British Columbia to Oregon. The Stillaguamish people speak Lushootseed.

The Stillaguamish were party to the Treaty of Point Elliott (1855) and were placed on a temporary reservation at Holmes Harbor on Whidbey Island, but returned to their traditional territory near the Stillaguamish River and lived for several years until Euroamericans settled into the region (Curti et al. 2020:94). The Stillaguamish were later assigned to a reservation at Penn Cove on Whidbey Island and to the Tulalip Reservation near Marysville, but few settled there (Curti et al. 2020:94; Hollenbeck 1987:159-160; Lane 1973b:6-10). The Stillaguamish Tribe was granted federal recognition in 1979 and in 2014, the Stillaguamish Tribe placed 64 acres into trust to establish the Stillaguamish Reservation (Curti et al. 2020; Harmon 1998:242).

4.2.9 Suquamish Tribe

As noted in Curti et al. (2020:102), the Suquamish people have occupied the shores of Puget Sound since time immemorial. Unlike most Coast Salish people of Puget Sound who were oriented to and identified with particular river basins, Suquamish were saltwater people and not set to one particular drainage system (2020:102). The Suquamish people speak Lushootseed.

The Suquamish were party to the Treaty of Point Elliott (1855) and were assigned to the Port Madison Reservation (Curti et al. 2020:102). The Suquamish Tribe filed a claim before the Indian Claims Commission in 1957 for alienated lands and received compensation based upon holdings on the west side of Puget Sound (Curti et al. 2020:102).

4.2.10 Swinomish Indian Tribal Community

As described in Curti et al. (2020:105), the Swinomish people have lived in the Skagit River valley and the marine shorelines and islands of Puget Sound adjacent to the river's mouth since time immemorial. "Swinomish people descend from four major ancestral groups—Swinomish, Samish, Lower Skagit, and Kikiallus—as well as others who occupied territories along the Skagit River watershed and the mainland to its north and south and the adjacent islands—Whidbey, Camano, Fidalgo, Guemes, Samish, Cypress, and the San Juan islands" (Curti et al. 2020:105). The Swinomish people speak Lushootseed.

The various groups or bands whose descendants now constitute the Swinomish Indian Tribal Community were parties to the Treaty of Point Elliott, which created the Swinomish Reservation (Curti et al. 2020). Many groups from the Skagit River draining moved to the Swinomish Reservation (Curti et al. 2020; Lane 1974).

4.2.11 The Tulalip Tribes of Washington

As described in Curti et al. (2020:112), "the Tulalip Tribes include descendants of Snohomish, Snoqualmie, Skykomish, and other allied bands who occupied and utilized territories within the Snohomish, Snoqualmie, and Skykomish River and who relocated onto the Tulalip Reservation after the Treaty of Point Elliott in 1855 (Lane 1975b:1). The Snohomish people occupied the lower reaches of the Snohomish River and its tributaries, the mainland on nearby bays, and the southern part of Whidbey Island. Snoqualmie people occupied the Snoqualmie River drainage from North Bend to the junction of the Skykomish and Snoqualmie Rivers. The Skykomish people lived along the Skykomish and Foss Rivers, primarily within the Skykomish drainage from the confluence of

the Skykomish and Snoqualmie Rivers, east to the Cascades." The Tulalip tribal people speak Lushootseed.

The Tulalip organized under the Indian Reorganization Act in 1934, adopting the name Tulalip Tribes (Curti et al. 2020:112; Ruby et al. 2013:348; Tulalip Tribes 2020).

4.2.12 Upper Skagit Indian Tribe

Curti et al. (2020:115) note the Upper Skagit people have lived in the Skagit River watershed for thousands of years. Their traditional territory includes the entire watershed, neighboring watersheds (e.g., Samish River), and saltwater (Curti et al. 2020:115). The Upper Skagit people speak Lushootseed.

Representatives from most of the identified Skagit bands signed the Treaty of Point Elliot in 1855 (Curti et al. 2020:116). Since the Upper Skagit people were not provided their own reservation, some settled on or near the Swinomish reservation at the mouth of the river (Curti et al. 2020:116). However, most people returned to their traditional territory, some of whom accepted allotments under the Dawes Act in 1887 (Curti et al. 2020:116; Malone 2005). In 1913, the Upper Skagit Indian Tribe purchased a parcel of land already in use as a tribal cemetery, which was placed in trust, although the tribe remained without a reservation until 1981 when one was established in Skagit County (Curti et al. 2020:116). In 1951, the Upper Skagit Tribe entered claims before the Indian Claims Commission and received compensation for ceded lands (Curti et al. 2020:116).

4.2.13 Nlaka'pamux First Nation

Curti et al. (2020:142) describe the Nlaka'pamux First Nation as an Inner Salish people, formerly identified as the Thompson River Indians, who have occupied the Fraser/Thompson/Nicola river valleys in British Columbia. Their traditional use area extends south of the international boundary to include parts of the Nooksack and Skagit Rivers (Curti et al. 2020:142; Teit 1900 in Curti et al. 2020). The Nlaka'pamux are organized in two administrations including the Nlaka'pamux Nation Bands Coalition and Nlaka'pamux Nation Tribal Council.

4.2.14 Stó:lō Nation

As described in Curti et al. (2020: 136), 21 Stó:lō bands organized politically as the Stó:lō Nation Society in response to the 1969 Pierre Trudeau's administration issuance of the Liberal Indian Policy, which was designed to assimilate and eliminate benefits for Status Indians in Canada. The Stó:lō Nation developed a constitution in 1995 that included in its provisions the revival and maintenance of cultural values and identity (Curti et al. 2020:136).

According to Curti et al. 2020:136, Stó:lō is the name for *Halq'eméylem*-speaking Coast Salish peoples along the lower Fraser River. Their traditional territory extends from 5 Mile Creek near Yale, British Columbia in the northeast to Whonnock near Fort Langley in the west, and from the north bank of the Nooksack River in the U.S. northward (Curti et al. 2020:136; Mohs 1976 in Curti et al. 2020). The eastern boundary includes Chilliwack Lake and the Coquihalla River valley and Ross Lake north (Curti et al. 2020:136; Mohs 1976 in Curti et al. 2020).

4.3 Historical Period

4.3.1 Themes during the Euro-American Period

4.3.1.1 Early Euro-American Industries

Historically significant industries in the study area included mining, logging, and farming. While prospectors started coming to the Skagit River in the North Cascades as early as the 1850s, the first notable gold rush resulted from the discovery of gold on Ruby Creek circa 1858 lasting until the 1880s (Collins 1974; Luxenberg 1986; Pitzer 2001). Additional mines established in 1879 were the Nip and Tuck mine staked by Albert Bacon eight miles above Ruby Creek and the Discovery Mine at Canyon Creek, staked by Jack Rowley (Pitzer 2001). Later mining activities took place at higher elevations of the North Cascades, including around Cascade Pass, such as at Thunder Creek and along the Stehekin River drainage (NPS 2020a). Mining also took place in the mountains of Skagit and Snohomish Counties (Western Mining History 2020a, 2020b).

Generally speaking, however, the topography, weather, and lack of transportation infrastructure hampered long-term, productive mining activities in the North Cascades (NPS 2020a). Existing trails were improved to allow for access into the Skagit River; however, riverways were often still used to access the Skagit area rather than the difficult trails (Smith 1988). Native Americans using the area for fishing certainly encountered these early miners and may have worked for them at the mines (Collins 1974; Lane and Lane 1977). Pitzer (2001:4) notes two Indian brothers, Charlie and Joe Seam, worked as guides in 1877 for early settlers (Otto Klement, Charles von Pressentin, Jack Rowley, Frank Scott, John Duncan, and John Sutter) traveling to Lake Chelan.

The steep walled canyon of the Skagit gorge, east of the town of Newhalem, presented a challenge to miners. By the 1880s, the Goat Trail, which utilizes portions of the prior Native American trail system, was further carved out of the canyon walls along the north bank of the river to allow for easier access to the upper valley (Colón et al 2021). Additional indigenous trails were used by the miners and early settlers, many developing early maps of the area (Klement 1877 in NPS 2008a; Mierendorf 1986; NPS 2008b).

Logging was an important industry in the Pacific Northwest throughout Euro-American history in the study area. The NPS (2020b) notes that, in the 1870s, natural logjams in the lower Skagit River were cleared away, opening up the river valley to commercial logging (NPS 2020b). In 1882, there were reportedly more than 400 men based in logging camps on the Skagit River (Seattle Daily Post-Intelligencer 1882:5). Downstream settlements provided the sawmills for the raw timber (NPS 2020b). Marysville, Lake Stevens, and Snohomish are communities in the study area that are known to have had sawmills. Following the establishment of the Washington Forest Reserve in 1897, most commercial logging in the study area took place outside of the current limits of the North Cascades National Park. The main exception is the logging that took place during the construction of the Project, when millions of board feet were extracted (NPS 2020b; Seattle Daily Times 1926:4).

Agriculture, one industry that is common to the early settlement elsewhere in Washington state, did not feature significantly in historical development of the North Cascades. While there was at least one homestead reportedly near Newhalem around the time that Project construction was underway, the challenging topography, extreme weather, and limited transportation infrastructure hampered commercial-scale farming (Seattle Daily Times 1928:15). Farming was also restricted

in the Cascade Mountains because of the establishment of the Washington Forest Reserve in 1897. This federal action protected over 3.5 million acres of land between Canada and Glacier Peak from private settlement as well as timber extraction (Danner 2017:10).

However, agriculture was important to the history of a large section of the study area, namely the lowlands of Skagit and Snohomish Counties. The 1862 Homestead Act led to a major influx of new Euro-American settlers. Under the act, a U.S. citizen who was at least 21 years of age and the head of a household could file a claim for 160 acres for a nominal fee. If the claimant proved they had lived on and improved the land for 5 years, they became owners of the property by patent (Thirty-Seventh Congress 1862:392-393). The fertile valleys of Skagit and Snohomish Counties drew settlers during the late nineteenth century to claim land under the act (Rowe 2018). To use an example from the study area, three Homestead Act claims in Section 20 of Township 30 North, Range 6 East, Willamette Meridian, in Snohomish County resulted in patents between 1891 and 1892 that covered three-quarters of the section (Bureau of Land Management 2020).

Homesteaders began to settle the upper sections of the Skagit River in the 1880-90s and established several roadhouses along the Skagit trail to serve miners and other travelers. The first of these roadhouses was established in 1879 by Nathan Edward Goodell, which stood along the Skagit River just upstream of the mouth of Goodell Creek and supplied the mining population (Luxenberg 1986). Goodell's Landing was located between Goodell and Newhalem creeks along the north side of the Skagit River. Other roadhouses appeared shortly afterwards including one at Marblemount, Bacon Creek, Thornton Creek, Cedar Bar (near Diablo) and Ruby Creek (now under Ross Lake).

Mining homesteads also continued through the late 1800s. Notably, George Holmes, a black prospector, bought the Nip and Tuck mine and homesteaded on Ruby Creek, where he lived until 1924. The Holmes homestead, recorded as an archaeological site, consists of cabin remnants and mining equipment (Harry 1991). Additional homesteads, such as those of Tommy Rowland and John McMillian have been recorded as archaeological sites in the study area near Big Beaver Creek. Two cabins constructed by the Colonial Company, which was founded by Jack Durand in the 1890s, still stand today: Middle Cabin on Thunder Creek outside the study area and Log House Inn in Marblemount (Pitzer 2001).

4.3.1.2 Land Ownership and Governance

The creation of the Washington Forest Reserve, described above, illustrates another important historical factor in the study area: federal land ownership and management. Most of this federal land is owned and managed by the NPS and USFS. The boundaries between the lands managed by each of these agencies took over half of a century to be established, only solidifying when the North Cascades National Park was established in 1968 out of USFS lands. The drawn-out controversy stemmed in part from the potentially conflicting interests of natural resource protection and public recreation. There was also some dispute over which agency would be best placed to manage the environmental conservation of the North Cascades (Danner 2017). The Wilderness Act of 1964 provided for the protection of wilderness areas under the direction of the NPS (U.S. Department of Justice 2020). This act helped pave the way for the creation of the North Cascades National Park (Danner 2017).

Most of the land in the study area not managed by the NPS or USFS is in private hands. For the most part, this land is rural and located in county municipalities rather than cities or towns. The

study area crosses three western Washington counties: Whatcom, Skagit, and Snohomish. These counties were established during the early Euro-American settlement period prior to statehood. All three counties in the study area started out as part of one large county, Island County, which was established when Washington Territory was formed in 1853.

Whatcom County was the first to break away in name and was formed in 1854 (Oakley 2004, 2005). Whatcom County was reportedly named after a Nooksack Indian Tribe chief whose name meant "noisy water" (Oakley 2005). Snohomish County was established in 1861, named for the ancestors of the Snohomish Tribe of Indians (Riddle 2006). Skagit County eventually separated from Whatcom County in 1883. The name is also tribal in origin, although it appears to have been a misunderstanding on the part of a Hudson's Bay Company employee that all Native Americans in the area were "Scaadchet" [sic] or "Skagit" Indians (Oakley 2004).

The study area passes through or within a mile of a number communities as outlined in Table 4.3-1. The communities organized into municipal cities—Marysville, Lake Stevens, Snohomish, and Mill Creek—are all located in Snohomish County at the southern end of the APE. Their expansion in the twentieth century was influenced to a large degree by the ongoing suburban expansion of the larger regional cities of Everett and Seattle, as is evidenced by the relatively late incorporations of Lake Stevens and Mill Creek.

Table 4.3-1. Communities located within the study area.

Community	County	Type of Municipality	Summary of Historical Establishment	Source
Diablo	Whatcom	Unincorporated County	Construction camp from 1927; construction of new residences and community buildings for company town between 1952 and 1953.	Johnson 2010
Newhalem	Whatcom	Unincorporated County	Start of construction of company town in 1917; 14 of 23 extant historic buildings built between 1920 and 1923.	Johnson 2010
Marblemount	Skagit	Unincorporated County	Ranger station construction from 1933.	Dolan 1999
Sauk-Suiattle Reservation	Skagit	Reservation	Established in 1984 under provisions of 1855 Point Elliott Treaty.	Ruby et al. 2010:266-268
Darrington	Skagit	Town	Originally Indian portage ("*Kudsl Kudsl*"); Euro-American settlement from early 1890s; incorporated in 1945.	Oakley 2009
Marysville	Snohomish	City	Trading post established in 1872; logging town platted in 1885; incorporated in 1891.	Dougherty 2007

Community	County	Type of Municipality	Summary of Historical Establishment	Source
Lake Stevens	Snohomish	City	Lake named by 1855; sawmill and railroad established ca. 1907; resorts developed between 1906 and 1926; incorporated in 1960.	Blake 2017
Snohomish	Snohomish	City	Ferry landing established in 1840s ("Cadyville"); platted in 1868; first sawmill in 1876; incorporated in 1890.	Blake 2008
Mill Creek	Snohomish	City	Developed as country club community in 1976; incorporated in 1983.	Dougherty 2020

4.4 Project History and Context

The development of hydroelectric generating facilities on the Skagit River was permitted by the federal government on December 22, 1917, but the origins of Seattle's municipally-provided electricity began at the start of the twentieth century. Public versus private power in the 1920s to 1930s was a key theme during development of the Project. As per the National Register nomination form (Johnson 2010), the Skagit River and Newhalem Creek Hydroelectric Projects is a historic district eligible for the NRHP under multiple Criteria for Evaluation:

> Criterion A: The district is associated with events that have made a significant contribution to the broad patterns of our history relating to Politics and Government. "The entire project is representative of American utility politics and development, spanning over 50 years, beginning near the end of the Progressive Era of American city government and the era of standardization in hydroelectric plants. Its development ensured the existence of the City's Lighting Department, engaged in direct competition with an investor-owned utility for 50 years, and influenced the public power movement in the 1920s and beyond."
>
> Criterion B: The district is associated with the lives of significant persons in Politics and Government, Entertainment/Recreation, and Landscape Architecture. "The project is inextricably intertwined with the aspirations of James Delmage Ross, the City's superintendent of the Lighting Department for 28 years. The project was a nationally known showcase promoting hydroelectricity and municipal ownership of hydroelectric power. The Diablo Dam and Powerhouse were intentionally outfitted with unique features, such as a goldfish pond in the powerhouse lobby, that were designed to appeal to the public for tours. Thousands of tourists flocked to the Skagit each summer to participate in two-day tours of the project by rail and boat, including visits to an unusual designed landscape created by Ross, which featured tropical and native plants displayed in a carefully orchestrated *son e lumiére* show."
>
> Criterion C: The district embodies the distinctive characteristics of a type, period, or method of construction that represents the work of a master, or that possess high artistic values, or that represent a significant and distinguishable entity whose components may lack individual distinction in Community Planning and Development, Engineering, Architecture, and Transportation. "The project represents the general trend of developing more costly and remote hydroelectric sites in the 1920s. Its construction in the rugged terrain of the Skagit Gorge

> required new solutions for significant engineering problems. Its 120-mile distance from Seattle required the construction of two towns developed over decades with dozens of buildings for employees. Both are rare examples of municipally owned towns, still in operation today. Also, a rail transportation system extending 30 miles from Rockport to Diablo along the rough terrain of the Upper Skagit Valley was constructed for this work and tours. The three plants on the Skagit River are representative of the technology developed in the West to store water in isolated and remote locations, utilizing the thin arch design in dam construction to reduce amount and cost of materials, high heads, and sophisticated long, high voltage, point-to-point transmission. Many of the engineering procedures used to build the dams were unique solutions to construction problems posed by the rugged terrain. While the plants are generally representative of typical hydroelectric technology of the 1920s and 1930s, with features common to other plants built during the same period, some features in the Skagit plants are significant for being the first of their type. Some of the country's best-known engineers were associated with the planning, design, and construction of the plants."

Development of electricity started in 1886 in Seattle with the construction of the first Edison incandescent central station lighting plant by the Seattle Electric Light Company (Johnson 2010). Shortly thereafter, an electrified street railway was operated by the Seattle Electric Railway and Power Company (Johnson 2010). In 1899, Stone and Webster, a Boston-based electrical engineering and management firm, organized several competing Seattle utilities to form the Union Electric Company, which was later reorganized as the Seattle Electric Company (Johnson 2010). The Snoqualmie Falls Power Company, under the direction of a civil engineer, Charles Baker, used the 268-foot falls on the Snoqualmie River to bring the first hydroelectric power to the state and Seattle in 1899 (Johnson 2010). The Snoqualmie Falls Company was selling power to the Stone and Webster Company by 1902, who did the retail distribution to Seattle, effectively establishing a monopoly at the time (Johnson 2010). The Seattle Electric Company competed with the City of Seattle in providing electric power to its citizens for the next half century until it became the Puget Sound Power and Light Company (Johnson 2010).

The notion of municipal ownership of a lighting plant for the city surfaced as early as the 1890s, however, the City was busy expanding other services, such as streets and sewers (Johnson 2010). In response to a private monopoly by the Seattle Electric Company, the Seattle voters approved bonds in 1902 to pay for the construction of a municipal hydroelectric dam on the Cedar River, the City of Seattle's first hydroelectric project near North Bend, Washington. The Cedar River timber crib dam was completed in 1904 under the management of James Delmage ("J.D.") Ross (Johnson 2010; Lentz 1996). The masonry dam was built between 1912 and 1914 (Johnson 2010). The City's Lighting Department was formally established as an independent city department in 1910 (Crowley 2000) and Ross became superintendent of the utility in 1911. Ross was fired by the City's mayor Frank Edwards in 1931 in response to the placement of a charter amendment measure on that year's election ballot (Johnson 2010). Ross, who had long been dissatisfied with having to work with the City Engineer's Office, sought to allow the Lighting Department to establish its own engineering department, answerable to the superintendent (Johnson 2010). Ross's opponents attacked the plan as a self-serving power, and Mayor Edwards viewed the addition as costly to the City payroll (Johnson 2010). Even before the election results were in, the Citizen's Municipal Utilities Protective League began planning for Edwards' recall on the grounds of Ross' dismissal for false reasons (Johnson 2010). During the next few months, Ross worked as a consulting engineer for the St. Lawrence hydroelectric project, during which he met then-Governor

of New York, Franklin Roosevelt (Johnson 2010). Mayor Edwards was recalled from office on July 13, 1931, and City Councilman Robert Harlin was elected to serve as interim mayor the following day (Johnson 2010). Harlin immediately reappointed Ross as superintendent of the Lighting Department (Johnson 2010). Ross ran the utility until his death in 1939 (Stein 2002).

Within a few years of the completion of the Cedar River hydroelectric facility, the Lighting Department was under pressure to build another facility, not only to meet customer demand but also to remain competitive with private power companies. The Skagit River in the Cascade Mountains was chosen as a site, but the Lighting Department's attempts to acquire rights to build a hydroelectric facility there in 1915 were initially blocked by a private company, Skagit Power Company, which had already filed a claim.

The Skagit Power Company was formed in 1905 in Denver, and shortly afterwards, made plans to build five dams on the Skagit – one at Box Canyon (renamed Diablo Canyon), one at Goodell Creek (about three miles upriver from August Dohne's claim), one at Ruby Creek, one below Cedar Bar called the Davis dam site, and finally, one at Hanging Rock at the confluence of Gorge Creek and the Skagit River (Luxenberg 1986; Pitzer 2001:23). Road construction began at Goodell's Landing (Creek), which was difficult due to the hard bedrock, and eventually stalled out (Pitzer 2001). The Skagit Power Company was sold in 1910 to a Boston-based holding company, Stone and Webster (Pitzer 2001). Soon, Stone and Webster turned their focus to the Baker River and dropped the name Skagit Power Company, transferring the company to one of its subsidiaries, the Puget Sound Traction, Power and Light Co. (Pitzer 2001). Since dam construction had not begun, the Puget Sound Traction, Power and Light Co. water-right notices expired in 1916, however, they were extended one year (Pitzer 2001). The Lighting Department, and their superintendent J. D. Ross, became interested in the river prior to the sale of the Skagit Power Company to Stone and Webster; however, were unable to file their application for a dam in Diablo Canyon until the Stone and Webster permits expired, which they ultimately did in 1917 (Pitzer 2001). The Lighting Department appealed to the government on the grounds that more power was needed for Seattle's role in the war effort and was finally awarded the rights to develop hydropower in the Skagit Gorge on December 22, 1917 by the Department of Agriculture (Johnson 2010; Luxenberg 1986; Pitzer 2001).

In 1919, the Lighting Department began construction on Gorge Dam (timber crib) and Powerhouse along with support facilities in what is now the town of Newhalem and a railroad to transport equipment, materials, and workers to the site. By 1920, the Lighting Department extended the Skagit River Railway 23 miles from Rockport to Newhalem along the north bank of the Skagit River. This allowed for easier transportation of laborers and supplies to Newhalem, which was the first established work camp. A sawmill was constructed along the western bank of Goodell Creek, which provided lumber for concrete forms and for residential needs in Newhalem. Other sawmills are known in the study area, such as one located along Happy Creek; however, these may not have been directly related to hydropower construction.

The earliest completed dam was built on Newhalem Creek (1921) to supply power for the construction of the Gorge Dam and the associated work camp at Newhalem (Luxenberg 1986). This early dam, referred to as the Newhalem Powerhouse and Dam (now called the Newhalem Creek Hydroelectric Project), was intended to be a temporary plant to support the construction of the Skagit River Hydroelectric Project (Johnson 2010). Hundreds of men were employed to help

construct the dams. Newhalem expanded to support a growing town, including 75 three-room houses, six bunkhouses, a cook house, warehouse, a school, and many other buildings.

In 1922, construction began on transmission lines that would span the 100 miles between Newhalem and Seattle. Gorge Powerhouse began generation in 1924 (City Light 2020a:3-8).

Diablo Dam construction began in 1927, the same year that FERC's predecessor agency, the Federal Power Commission (FPC), issued the first license to the City of Seattle for the Gorge and Diablo facilities as the Skagit River Hydroelectric Project (Project No. 553). The Diablo Dam and Powerhouse, along with related infrastructure, were completed in 1936.

Through a series of amendments, the FPC subsequently authorized the construction of Ross Dam and Powerhouse (City Light 2020a:3-8 – 3-9). Construction of the Ross and Gorge portions of the Project was not continuous. Ross Dam and Powerhouse construction began in 1937 and was interrupted by WWII and was completed in 1956 with the installation of the last generator. In 1948, construction of the second Gorge dam (a masonry dam), and expansion of the Gorge Powerhouse began and was completed by 1951, with the last generator installed in 1956. Almost a decade later, High Gorge Dam was constructed in 1961, replacing the masonry dam. This was the last major phase of construction at the Project (City Light 2020a:3-9). Plans to raise the height of Ross Dam by 125 feet, approved by the FPC in 1977, were suspended in 1985 with the signing of the High Ross Treaty[3] in 1984. In 1978, the Lighting Department was reorganized and the current name of the agency, Seattle City Light, was adopted.

The first license for the Project was issued by the FPC in 1927 for 50 years, expiring in 1977. The first relicensing process took nearly 18 years, from 1977 until 1995, during which time, City Light operated the Project under annual licenses. The relicensing process was conducted using the Traditional Licensing Process, which was the only approach available at the time. However, to develop a more comprehensive license, City Light also engaged in a parallel, collaborative process with 12 agencies, tribes, and other non-governmental organizations (NGOs). The intent was to negotiate a collection of settlement agreements (SAs) to mitigate Project impacts and benefit the Skagit River ecosystem. Signed in 1991, it was the first comprehensive SA in the country to be developed for a major hydroelectric project. The SAs were recognized as a national model and were described as "the most comprehensive set of settlement agreements for the public good ever submitted to FERC" (Dean Shumway, Director, FERC Office of Hydropower Licensing, December 18, 1992).

The terms of the SAs (City Light 1991f) were incorporated into the current Project license, which was issued by FERC on May 16, 1995 for a term of 30 years and will expire April 30, 2025 (FERC 1995). The most recent major amendment to the current Project license was issued in 2013 authorizing the addition of a second power tunnel between Gorge Dam and Powerhouse (FERC 2013). The second power tunnel has not been constructed, however, and there have been no major modifications to the Project under the current license.

The current license consists of 21 articles related to generation operations, as well as measures for mitigating effects on natural and cultural resources. The license was modified by FERC in a 1996

[3] The full title of the "High Ross Treaty" is *Treaty with Canada Relating to the Skagit River and Ross Lake in the State of Washington, and the Seven Mile Reservoir on the Pend d'Oreille River in the Province of British Columbia*.

Rehearing Order to include, at City Light and other signatories' request, all the settlement agreement measures. The most recent amendment issued in 2013 not only authorized construction of a second power tunnel at the Gorge Development; but also incorporated several changes in Project flows to better protect downstream fish habitat; and added conservation measures for three fish species federally listed as threatened after 1995.

Implementation of the current license resulted in some significant changes in Project operations, particularly at the Gorge Development. The flow-management plan developed as part of the fisheries settlement agreement and incorporated into the license requires that City Light strive for 100 percent protection of salmon and steelhead using seasonal, monthly, and daily flow adjustments. Other notable measures included in the current Project license include the protection of nearly 11,000 acres of fish and wildlife habitat in the Skagit, Sauk, and South Fork Nooksack watersheds; improvements to recreational facilities along Ross Lake, the Skagit and Sauk rivers, and the SR 20 Scenic Byway; stabilization of multiple erosion sites along Project reservoirs and roads; construction and operation of the ELC, which provides environmental education to over 6,000 students and adults annually; protection of archaeological sites and historic built environment resources in the Project Boundary; and continuation of the historic Skagit Tours.

The three Skagit Project developments (dam and powerhouses at Gorge, Diablo and Ross) are hydraulically coordinated to act as a single project and supply approximately 20 percent of City Light's power requirements today. In addition, the Newhalem Creek Hydroelectric Project continued to operate until a fire destroyed it in 1966; however, it was rebuilt and went back online in 1970 (Johnson 2010). The Newhalem Creek Hydroelectric Project has not been in consistent service since 2010 (City Light 2021b). While the equipment and structural issues associated with the initial 2010 shutdown were addressed, others arose, including a wildfire in 2015 that burned many of the original wooden penstock saddles, necessitating a multi-year replacement project, and leaks in the power tunnel when trying to start up after the fires in 2017 (City Light 2021b). The Project has not operated since and City Light intends to surrender the FERC license due to the leaks in the power tunnel, in addition to maintenance needs at the headworks and powerhouse, and access road safety concerns (City Light 2021b).

A summary of the construction and license milestones and other significant events relating to operation of the Skagit River Project is provided below in Table 4.4-1. Further details are available in the PAD (City Light 2020a).

Table 4.4-1. Summary of construction milestones and other significant events relating to operation of the Skagit River Project.

Year(s)	Event/Milestone
1917	Department of Agriculture gives permission for City Light to build dams on the Skagit River
1919	Work begins on Gorge Dam (timber crib) and Powerhouse
1920-21	Railway between Rockport and Newhalem constructed; the Department of Agriculture issues a permit for construction of the Gorge Dam (May 27)
1921	Work begins on Gorge power tunnel
1922	Clearing begins for 100 miles of transmission lines from Newhalem to Seattle
1924	Gorge Powerhouse, timber-crib dam, and power tunnel complete; one generator installed in powerhouse; transmission lines to Seattle finished; generation begins (September 14)

Year(s)	Event/Milestone
1926-27	Railroad extended to Diablo
1927	Work begins on Diablo Dam; FPC issues first license for the Skagit River Hydroelectric Project (No. 553) that includes the Gorge and Diablo plants (October 27)
1930	Diablo Dam finished
1931	Construction of Diablo Powerhouse begins
1932-34	All Diablo construction suspended
1936	Construction of Diablo Powerhouse completed; first generator installed; power generation begins (October 10)
1937	Amendment 1 to the Project license authorizes construction of Phases 1-3 of Ruby Dam. Phase 1 of Ruby Dam construction begins
1939	USFS completes a road from Rockport to Newhalem
1940	Phase 1 of Ruby Dam construction complete (to 300 feet high)
1942	City Light's planned Phase 4 for Ross Dam is approved by the International Joint Commission[1]; Phase 4 would raise the level of Ross Dam by 121 feet to a height of 661 feet (High Ross Dam)
1946	Ruby Dam construction resumes following World War II; minimum flows below Gorge Powerhouse established by Washington Department of Fisheries (WDF); Amendment 3 to Project license changes the name of Ruby Dam to Ross Dam in honor of J.D. Ross, long-time superintendent of City Light
1947	Under a contract with the WDF, City Light agrees to contribute $50,000 to build a fish hatchery at Marblemount and to maintain a minimum flow of 1,000 cubic feet per second (cfs) in the river below Gorge Powerhouse
1948	Construction of Ross Powerhouse starts; work begins on Gorge masonry dam and expansion of Gorge Powerhouse
1949	Phases 2 and 3 of Ross Dam completed (to 540 feet high)
1951	Gorge masonry dam and powerhouse expansion finished; timber dam removed
1952	Ross Powerhouse complete; first generator installed
1954-55	Skagit Railway is removed between Rockport and Newhalem
1957	Road extension from Newhalem to Diablo is complete; work begins on building High Gorge Dam
1961	High Gorge Dam complete
1962	Amendment 15 authorizes the construction of the Happy Creek-Ross Lake diversion tunnel
1967	City Light reaches agreement with British Columbia on compensation for building High Ross, which would flood an additional 4,750 acres in Canada
1968	North Cascades National Park and RLNRA are created
1970	City Light files an application with the FPC to amend the Project license to include construction of High Ross
1972	North Cascades Highway is completed and opened to the public; City Light begins automating the powerhouses
1977	Amendment 18 authorizes construction of High Ross; the original 1927 license expires; City Light files application for new license that includes raising the elevation of Ross Dam; Skagit River Project begins operating on annual licenses
1979	FERC (successor to the FPC) accepts the 1977 license application; 12 interested parties intervene in the relicensing proceedings
1980	British Columbia appeals the 1942 International Joint Commission decision for a second time
1981	City Light implements the Voluntary Interim Flow Agreement to reduce effects on fish downstream of Gorge Powerhouse

Year(s)	Event/Milestone
1984	Seattle and British Columbia reach agreement on High Ross; the High Ross Treaty is negotiated between the U.S. and Canada and extends to January 1, 2066; City Light agrees not to build High Ross in exchange for British Columbia providing an equivalent amount of power
1979-89	City Light conducts research studies to acquire information on Project effects for relicensing and negotiates with the intervenors
1985	City Light implements the Interim Flow Agreement to reduce effects on salmon in the Skagit River downstream of Gorge Powerhouse
1988	FERC issues an Additional Information Request (AIR) identifying specific issues requiring additional study
1989	City Light submits Supplemental Environmental Information to FERC in response to the AIR
1991	City Light files an Offer of Settlement with FERC that resolves all issues with the intervenors for the term of the new license
1995	FERC issues an Order Accepting Settlement Agreement, Issuing New License, and Terminating Proceedings (May 16); City Light and intervenors file a request for rehearing to correct technical problems in the Environmental Assessment and include all elements of the Settlement Agreement (June 14)
1996	FERC issues an order to incorporate all elements of the Settlement Agreement in the license (June 26)
2006	City Light completes the North Cascades ELC on Diablo Lake
2011	City Light files an application to amend the Project license to construct a second power tunnel between Gorge Dam and Powerhouse
2013	FERC issues an Order to Amend the License to include a second power tunnel at the Gorge Development; Order contains Reasonable and Prudent Measures identified in the Biological Opinions issued for listed fish species

5.0 RESULTS

This section discusses the results of the study in the following order: cartographic analysis of the extent of anticipated potential physical effects; description of previous investigations and studies within the study area; summary of archaeological resources within the study area; summary of ethnographic data within the study area; and discussion of the historic built environment resources within the study area. The types of potential Project effects are then introduced, followed by a discussion of the previous SAs, MOAs, HPMPs, annual reporting, and cultural resources training.

5.1 Cartographic Analysis of the Extent of Anticipated Potential Physical Effects

Historic cadastral maps, county atlases, and USGS topographic maps of the extent of anticipated potential physical effects (see Figure 1.1-2) were reviewed (Table 5.1-1). This review noted ethnographic and historic land use patterns within the extent of anticipated potential physical effects and vicinity (e.g., homesteads, transportation corridors, etc.). This background information is useful for guiding future cultural resources surveys and identifying cultural resources.

Table 5.1-1. Reviewed historic maps of the extent of anticipated potential physical effects.

County	Map Type	Publisher	Year
Whatcom	Plat Map; Township 37 North, Range 13 East	BLM GLO	1917
Whatcom	Cadastral Map; Township 37 North, Range 12 East	BLM GLO	1908
Whatcom	County Atlas	Metsker Map Company	1925 (revised 1929)
Whatcom	County Atlas	Metsker Map Company	1934 (corrected 1940, 1947)
Whatcom	County Atlas	Metsker Map Company	1942
Whatcom	County Atlas	Metsker Map Company	1971
Whatcom	County Atlas	Metsker Map Company	1983
Whatcom	Topographic; Concrete	USGS	1955
Whatcom	Topographic; Concrete	USGS	1958
Whatcom	Topographic; Concrete	USGS	1962
Whatcom	Topographic; Mt Baker	USGS	1979
Whatcom	Topographic; Hozomeen Mtn	USGS	1969
Whatcom	Topographic; Hozomeen Mountain	USGS	2002
Whatcom	Topographic; Pumpkin Mtn	USGS	1969
Whatcom	Topographic; Pumpkin Mountain	USGS	2002
Whatcom	Topographic; Ross Dam	USGS	1963
Whatcom	Topographic; Diablo Dam	USGS	1963
Whatcom	Topographic; Marblemount	USGS	1953
Whatcom	Topographic; Mount Triumph	USGS	1989
Whatcom	Topographic; Mount Triumph	USGS	1999
Skagit	Cadastral Map; Township 36 North, Range 11 East	BLM GLO	1898

County	Map Type	Publisher	Year
Skagit	Cadastral Map; Township 35 North, Range 11 East	BLM GLO	1895
Skagit	Cadastral Map; Township 35 North, Range 10 East	BLM GLO	1885
Skagit	Cadastral Map; Township 34 North, Range 10 East	BLM GLO	1885
Skagit	Cadastral Map; Township 33 North, Range 10 East	BLM GLO	1885
Skagit	County Atlas	Metsker Map Company	1925
Skagit	County Atlas	Metsker Map Company	1941
Skagit	County Atlas	Metsker Map Company	1972
Skagit	County Atlas	Metsker Map Company	1996
Skagit	Topographic; Concrete	USGS	1955, 1958, 1962
Skagit	Topographic; Mt. Baker	USGS	1979
Skagit	Topographic; Illabot Peaks	USGS	1966
Skagit	Topographic; Rockport	USGS	1966
Skagit	Topographic; Darrington	USGS	1966
Skagit	Topographic; Stillaguamish	USGS	1899, 1901
Snohomish	Cadastral Map; Township 32 North, Range 10 East	BLM GLO	1893
Snohomish	Cadastral Map; Township 32 North, Range 9 East	BLM GLO	1893
Snohomish	Cadastral Map; Township 32 North, Range 8 East	BLM GLO	1893
Snohomish	Cadastral Map; Township 32 North, Range 7 East	BLM GLO	1891
Snohomish	Cadastral Map; Township 32 North, Range 6 East	BLM GLO	1891
Snohomish	Cadastral Map; Township 31 North, Range 6 East	BLM GLO	1872
Snohomish	Cadastral Map; Township 30 North, Range 6 East	BLM GLO	1881
Snohomish	Cadastral Map; Township 30 North, Range 5 East	BLM GLO	1872
Snohomish	Cadastral Map; Township 29 North, Range 5 East	BLM GLO	1869
Snohomish	Cadastral Map; Township 28 North, Range 5 East	BLM GLO	1871
Snohomish	Cadastral Map; Township 27 North, Range 5 East	BLM GLO	1874
Snohomish	County Atlas	Anderson Map Company	1910
Snohomish	County Atlas	Metsker Map Company	1927
Snohomish	County Atlas	Metsker Map Company	1936
Snohomish	County Atlas	Metsker Map Company	1960
Snohomish	County Atlas	Metsker Map Company	1975

County	Map Type	Publisher	Year
Snohomish	County Atlas	Metsker Map Company	1992
Snohomish	County Atlas	Kroll Map Company	1934
Snohomish	County Atlas	Kroll Map Company	1943
Snohomish	County Atlas	Kroll Map Company	1960.
Snohomish	Topographic; Darrington	USGS	1966
Snohomish	Topographic; Fortsom	USGS	1966
Snohomish	Topographic; Oso	USGS	1956
Snohomish	Topographic; Arlington East	USGS	1956, 1968
Snohomish	Topographic; Victoria	USGS	1957
Snohomish	Topographic; Port Townsend	USGS	1975
Snohomish	Topographic; Lake Stevens	USGS	1956, 1968, 1978
Snohomish	Topographic; Marysville	USGS	1941, 1943
Snohomish	Topographic; Mount Vernon	USGS	1911
Snohomish	Topographic; Seattle	USGS	1958, 1962, 1975, 1992
Snohomish	Topographic; Snohomish	USGS	1895, 1897, 1953, 1968, 1973
Snohomish	Topographic; Everett	USGS	1944
Snohomish	Topographic; Bothell	USGS	1953, 1968, 1973, 1981

GLO – General Land Office

5.1.1 Whatcom County

5.1.1.1 Cadastral Maps

The Bureau of Land Management (BLM) does not have electronic copies of cadastral maps for Township 41 North, Range 13 East; Township 40 North, Range 13 East; Township 39 North, Range 13 East; Township 39 North, Range 14 East; Township 38 North, Range 13 East; and Township 38 North, Range 14 East. This is the portion of the extent of anticipated potential physical effects that includes Ross Lake.

While there is no cadastral map for Township 37 North, Range 13 East, there is a plat for a homestead in Township 37 North, Range 13 East within Sections 5, 6, and 7 for the Glee G. Davis Homestead covering 43.56 acres, filed in August 1918 (Edward A. Fitzhenry 1917). Located downstream from the confluence of Stetattle Creek and the Skagit River, the homestead stood along the north shore of the Skagit River and included a house and stable. These features are not referred to in site forms in or near this location. A trail and telephone line parallels the river and passes between the house and stable.

The cadastral map of Township 37 North, Range 12 East covers Sections 20, 21, 29, 30, and 31 of the study area (Edward P. Kingsburg 1908). All features shown on this map are located north of the Skagit River, including a trail that parallels the river. There are a number of homesteads visible on the map, including those of August Dohn (SW¼ of Section 21), Burton Babcock (SE¼ of Section 30), and William M. Thornton (NW¼ of Section 31). There is a cabin shown along the southern shore of the river, opposite the Thornton homestead. There are no cultural resources in or near the location of the cabin shown on the cadastral map.

5.1.1.2 County Atlases

The Metsker Map Company (Metsker) published atlases of Whatcom County for the years 1925, 1934, 1942, 1971, and 1983 (Table 5-8). The 1925 Metsker atlas (revised 1929) does not cover in detail the entirety of Whatcom County, and much of the APE is not included on this atlas. The atlas index indicates that there is a page covering Township 37 North, Range 12 East; however, this page was not available for review. Metsker (1925) does note that this section of the map includes the City of Seattle Power Plant, which falls within DT00066.

The 1934 Metsker atlas (corrected 1940, 1947) does not cover in detail the entirety of Whatcom County, and much of the extent of anticipated potential physical effects is not included on this atlas. The title page does depict the boundaries of the "Proposed Ross Lake" and the "Proposed Ruby Dam" along the Skagit River. The atlas includes Township 37 North, Range 12 East, and several features are depicted including the Gorge Power House, River Tunnel, City of Seattle Skagit Transmission Line R/W (north of the Skagit River), City of Seattle Skagit R.R. (north of the Skagit River), and the location of the town of Newhalem. Trails are shown following Ladder Creek, Goodell Creek, Thornton Creek, Newhalem Creek, and along the southern shore of the Skagit River; none are formerly recorded.

The 1942 Metsker atlas does not cover in detail the entirety of Whatcom County, and much of the extent of anticipated potential physical effects is not included on this atlas. The title page does not depict the boundaries of the proposed Ross Lake or the proposed Ruby Dam. There is a trail shown following the eastern shore of the Skagit River from the Ruby Creek Ranger Station to the international border. The atlas does include Township 37 North, Range 12 East, and Township 37 North, Range 13 East. There are a number of mapped features associated with the Diablo Power House and Dam, as well as the Reflector Bar Ranger Station, all located at the western end of Diablo Lake as previously discussed. There are a number of mapped features associated with the City of Seattle Camp, Newhalem Powerhouse, and Gorge Powerhouse in Newhalem. Located between the powerhouse sites are the River Diversion Tunnel, City of Seattle Power Transmission Line (south of the Skagit River), City of Seattle Municipal Railway, and a trail (north of the Skagit River). Both the transmission line and railway continue south from Newhalem, following the northern shore of the Skagit River. Neither the transmission line nor the railway have been recorded as a historic built environment resource to date. Trails are shown following Ladder Creek, Goodell Creek, Newhalem Creek, and along the southern shore of the Skagit River. The trails have not been recorded.

The 1971 and 1983 Metsker atlases do not cover the entirety of Whatcom County, and much of the extent of anticipated potential physical effects is not included on this atlas. This area is labeled as the North Cascade Primitive Area within the Mt. Baker National Forest on the 1971 map, and as the Ross Lake Recreational Area on the 1983 map. The maps do include more environmental features (e.g., rivers and peaks) than the previous map generations, including Ross Lake. The atlases include Township 37 North, Range 12 East, and Township 37 North, Range 13 East. The maps show less detail on the areas of the Diablo and Gorge Powerhouse sites. Most notable on these maps is the progression of trails into roadways (e.g., paved, improved, and inferior).

5.1.2 Skagit County

5.1.2.1 Cadastral Maps

A trail, not formerly recorded as an archaeological resource, follows the western bank of the Skagit River in Township 36 North, Range 11 East, in or directly east of the transmission line right-of-way (ROW) (McMicken 1898). The trail passes several homesteads along this section of the Skagit River, and tends to be near the confluences of Bacon Creek and the Skagit River and Diobsud Creek and the Skagit River. While the transmission line ROW within the extent of anticipated potential physical effects does not intersect the structures, as mapped, the ROW does pass through several areas marked as "burn" near these homesteads.

The 1895 cadastral map does not show any features (e.g., homesteads, agricultural fields, trails, or roads) in the extent of anticipated potential physical effects within Township 35 North, Range 11 East (Watson 1895).

5.1.2.2 County Atlases

Metsker published atlases of Skagit County for the years 1925, 1941, 1972, and 1996 (Table 5-8). The 1925 Metsker atlas does not cover in detail the entirety of Skagit County, and much of the extent of anticipated potential physical effects is not included on this atlas. The atlas index indicates that there is a page covering Township 36 North, Range 11 East; however, this page was not available for review. Metsker (1925) does note that a railroad paralleled the western banks of the Skagit River in this portion of the extent of anticipated potential physical effects. There is no archaeological record of the railroad.

The 1941 and 1972 Metsker atlases show the City of Seattle Skagit Power Transmission Line following its modern-day alignment.

5.1.3 Snohomish County

5.1.3.1 Cadastral Maps

The 1893 cadastral map of Township 32 North, Range 10 East covers Sections 6, 5, and portions of Sections 4, 8, and 9 near the study area, which shows a road and trails near the Project on the west side of the Sauk River. There are also a number of structures visible on the map including those belonging to Willy Leibrecht (SE¼ of Section 6 but noted in Section 7), Thomas Frost (NW¼ of Section 5), and George O'Brien (NW¼ of Section 5). There are no cultural resources in or near the location of the cabin shown on the cadastral map.

The 1893 cadastral map of Township 32 North, Range 9 East covers Sections 7, 8, 9, 10, 11, and 12 near the study area. A road is shown running through Sections 12, 13, and 14. Features include: a cabin belonging to George Slater (SE¼ of Section 12), LaPlant family house and garden (NW¼ of Section 13), and structures in the following: SW¼ of Section 6, SW¼ and SE¼ of Section 7, NE¼ of Section 9, NE¼ of Section 17, and SE¼ of Section 18. No historic features are shown in Section 10 and 11.

The 1893 cadastral map of Township 32 North, Range 8 East covers Sections 7, 8, 9, 10, 11, and 12 near the study area. A couple dirt roads are shown running along the south side of the Stillaguamish River. A number of structures are visible on the map belonging to: Walter Higgins

(NE¼ of Section 7), Herbert Crawford (NW¼ of Section 8), J. Potts (NE¼ of Section 8), Edward Grosse and Fred Stolzenberg (both in NW¼ of Section 9), Alfred French (NE¼ of Section 9), and Nils Segolson (NE¼ of Section 12). Two cabins are also shown in the NE¼ of Section 11.

The 1891 cadastral map of Township 32 North, Range 7 East shows Sections 10, 11, 12, 14, 15, 16, 17, 19, 20, and 30 near the Project. There are a few trails that cross Sections 11, 12, 14, and 17 from the mountains northwards to the Stillaguamish River. Structures are visible on the map belonging to: the Robertsons (SE¼ of Section 10), Samuel Mister (SW¼ of Section 11), James Pierson (SE¼ of Section 11), George Baker and Benjamin Hollingsworth (SW¼ of Section 12), and Thomas Bond (NE¼ of Section 17). There is also an area marked "Bond's Slashing" in the NW¼ of Section 16 and a house in the NE¼ of Section 16. A cranberry marsh is shown in the W½ of Section 20 along the east side of Riley Lake, through which a trail runs north from Section 29 to the Stillaguamish River. This trail connects to a trail along the southern portion of Section 30 that originates near Jim Creek within Township 32 North, Range 6 East (see below).

The 1891 cadastral map of Township 32 North, Range 6 East shows Sections 25, 35, and 36 in the study area. No historic features are shown in Section 25. A trail is shown running east/west along the southern sections of Township 32 North, Range 6 East including Section 35, then turning northeast in Section 36 to parallel Jim Creek. A structure belonging to Richard J. Moorman is shown in the SW¼ of Section 36 just north of the trail and Jim Creek.

The 1872 cadastral map of Township 32 North, Range 6 East shows Sections 2, 3, 9, 10, 16, 17, 19, 20, 30, and 31 in the study area. Croppings of coal are noted in the SW¼ of Section 20. No additional historic features are shown in the other sections.

The 1881 cadastral map of Township 30 North, Range 6 East shows Sections 6, 7, and 18 in the study area. No historic features are shown in these sections.

The 1872 cadastral map of Township 30 North, Range 5 East shows Sections 12, 13, 24, 25, and 36. No historic features are shown in these sections.

The 1869 cadastral map of Township 29 North, Range 5 East shows Sections 1, 12, 13, 24, 25, and 36 in the study area. A road is shown running north/south from the southern portion of Section 1 through Section 12 terminating in the NE¼ of Section 13 at the western shoreline of Lake Stevens. No additional historic features are shown in these sections.

The 1871 cadastral map of Township 28 North, Range 5 East shows Section 1, 2, 11, 14, 23, 22, 27, 33, and 34 in the study area. A structure belonging to Prosper J. Field is shown in the NE¼ of Section 14. No additional historic features are shown in these sections.

The 1874 cadastral map of Township 27 North, Range 5 East shows Section 4 in the study area. The only historic feature in this section is a road labled "Old Military Road from Seattle to Whatcom," which traverses east/west through the S½ Section 4, extending out of the study area.

5.1.3.2 County Atlases

There are a number of atlases for Snohomish County published between 1910 and 1992, including those by Anderson Map Company (1910), Metsker (1927, 1936, 1960, 1975, 1992), and Kroll Map Company (1934, 1943, 1960).

The City Light transmission line is not shown on the 1910 atlas, as it was not constructed at the time (Anderson Map Company 1910). The City Light transmission line, labeled Seattle-Skagit River Power Line, is shown on the atlas maps beginning in 1927 (Metsker 1927, 1936, 1960, 1975, 1992; Kroll Map Company 1934, 1943, 1960).

5.2 Previous Investigations and Studies

As of January 2021, data accessed via WISAARD indicate that at least 143 cultural resources investigations have taken place within the study area including 70 studies within the extent of anticipated potential physical effects and an additional 72 studies within the extent of anticipated potential acoustic/visual effects. These studies provide information on archaeological resources, historic built environment resources, or both. Most of these investigations were conducted to comply with Section 106 of the NHPA. A mapbook of the previous investigations is provided in Attachment A (Privileged) and a table listing all 143 previous investigations is provided in Attachment B. Summaries of the previous investigations are provided below and are first organized by whether or not they are in the extent of anticipated potential physical effects or outside this area but within the extent of anticipated potential acoustic/visual effects, and second by county.

One limitation of this desktop analysis is that it relies on existing site forms and HPI forms available in WISAARD to identify cultural resources. As a result, this study does not capture unrecorded sites and built environment resources that are 40 years old or older within the study area. Cultural resources surveys will be completed to capture these data, where appropriate, under two proposed studies to be conducted in support of the Project relicensing: CR-02 Cultural Resources Survey and CR-03 Bypass Cultural Resources Survey.

5.2.1 Investigations and Studies in the Extent of Anticipated Potential Physical Effects

There are 71 previously conducted cultural resources studies within the extent of anticipated potential physical effects, of which 22 occurred in Whatcom, 25 occurred in Skagit, and 20 occurred in Snohomish counties. Four studies occurred in two or more counties. All previously conducted studies are described below.

5.2.1.1 Investigations in Whatcom County

Twenty-two cultural resources studies have been carried out in the Whatcom County portion of the extent of anticipated potential physical effects (Table 5.2-1). Eleven of the studies were cultural resources surveys, two were archaeological monitoring, two were historic built environment resources inventories, and seven were data recovery projects.

Table 5.2-1. Previously conducted cultural resource investigations in Whatcom County within the extent of anticipated potential physical effects.

Author(s)	Year	Project	NADB #	Type
Larsen and Bush	2018	Revised Archaeological Investigations Report: Newhalem Planting, Newhalem, Whatcom County, Washington	1690463	Survey
Humphries and Syvertson	2018	Archeological Investigation Report: Diablo Lake Tour Dock, Whatcom County, Washington	N/A	Survey
Humphries et al.	2016	Archeological Investigation Report: Babcock Creek Crossing Vent Ford Project, Whatcom County, Washington	1688389	Survey
Piper and Shantry	2012	Babcock Creek Archaeological Survey, North Cascades National Park, Whatcom County, Washington	1682180	Survey
Earley et al.	2014	Archaeological Investigations for Seattle City Light at the Gorge Inn, Newhalem, Whatcom County, Washington	1685336	Survey
Pickrell	2014	Cultural Resources Inventory for the Newhalem EV Charging Station, Whatcom County, Washington	1685773	Survey
Earley and Rinck	2012	Cultural Resources Assessment for the Seattle City Light Diablo Facilities Plan Project, Whatcom County, Washington	1682864	Survey
Rinck	2012	Cultural Resources Assessment for the Ross Lodge Picnic Shelter, Skagit River Hydroelectric Project, Diablo, Washington	1682250	Survey
Mierendorf et al.	2011	Archaeological Subsurface Survey of a Proposed Helipad on Reflector Bar, Ross Lake	1680459	Survey
Mierendorf and Weiser	2008	Gorge Climber's Trail	1351589	Survey
Mierendorf et al.	2013	Archaeological Site Monitoring and Evaluation, Ross Lake National Recreation Area, 2008 to 2011, North Cascades National Park, Whatcom County, Washington	1684980	Archaeological Monitoring
Valentino	2011	Newhalem Historic Garage Replacement Archaeological Monitoring	1681037	Archaeological Monitoring
Nelson et al.	2019	Data Recovery Excavations at the Boundary Bay #18 (45WH496) and Perry Point #2 (45WH300) Sites, Whatcom County, Washington	N/A	Data Recovery

Author(s)	Year	Project	NADB #	Type
Gerrish and Wetherbee	2018	Archaeological Data Recovery Excavation in Ross Lake Reservoir at 45WH268 (North Lightning Creek #4) and Subsurface Survey for the Large Woody Debris Corral Project in the Ross Lake National Recreation Area, Whatcom County, Washington	N/A	Data Recovery
Iversen et al.	2012	Data Recovery at 45WH253, Ross Lake Reservoir, North Cascades National Park, Whatcom County, Washington	1682412	Data Recovery
Bush et al.	2009	Final Report: Ross Lake Archaeological Data Recovery Project: 35WH241 North Cascades NPS Complex Ross Lake, Washington	1354434	Data Recovery
Bush et al.	2008	Final Report: Ross Lake Archaeological Data Recovery Project: 45WH239 North Cascades NPS Complex Ross Lake, Washington	1351367	Data Recovery
Bush et al.	2007	Ross Lake Archaeological Data Recovery Project: 45WH234 and 45WH303, North Cascades National Park Service Complex, Ross Lake, Washington	1354433	Data Recovery
Nelson et al.	2018	Data Recovery Excavations at the Devil's Junction Creek #2 Site (45WH262), Whatcom County, Washington	N/A	Data Recovery
Williams	2016	Historic Properties Survey for the Ladder Creek Water Supply Settling Tank System Post Wildfire Remediation Project, City of Newhalem, Skagit County, Washington	1690227	Historic Structures Survey
Mierendorf	2004	Cultural Resources Survey of SR-20 at Falls and Afternoon Creeks, Ross Lake National Recreation Area	1343252	Survey
Lawhead Architects	2011	Seattle City Light Skagit Facilities Condition Assessment, Phase II	1683385	Historic Structures Survey

5.2.1.2 Investigations in Skagit County

Twenty-five cultural resources studies have been carried out in Skagit County within the extent of anticipated potential physical effects (Table 5.2-2). Eighteen of the investigations were cultural resources surveys, four were for archaeological monitoring, one was for test pit excavations for NRHP evaluation, and one was a cultural landscape inventory.

Table 5.2-2. Previously conducted cultural resource investigations in Skagit County within the extent of anticipated potential physical effects.

Author(s)	Year	Project	NADB #	Type
Humphries and North	2015	Archaeological Investigation Report: Illabot Creek Alluvial Fan Restoration Project, Phase II, Rockport, Washington	1687463	Survey
Koehler and Bush	2012	Archaeological Investigation Report: Illabot Creek Alluvial Fan Restoration Project, Phase I, Rockport, Washington	1682483	Survey
Bush et al.	2006b	Archeological Investigation Report: Corkindale Crossing Towers Relocation Project. Report prepared for Seattle City Light	1347209	Survey
Larsen	2000.	A Cultural Resources Survey of the Skagit County Public Utility District's Proposed Water System Project for the Town of Marblemount, Skagit County, Washington	1345936	Survey
Bush et al.	2006a	Archeological Monitoring Report: Corkindale Crossing Towers Relocation	1347804	Archaeological monitoring
Humphries et al.	2017	Archeological Monitoring Report: Barnaby Reach of Skagit River Sediment Characterization and Hydrogeology Project. Report	1689861	Archaeological monitoring
Syvertson and Bush	2018	Archaeological Investigation Report: Bogert and Tam Restoration Project, Rockport, Skagit County, Washington	1690353	Survey
Syvertson	2018	Archaeological Monitoring Report: Bogert and Tam Restoration Project, Rockport, Skagit County, Washington	1690354	Archaeological monitoring
Gargett et al.	2017	Archaeological Investigation Report: Habitat Restoration Project at 57963 Illabot Creek Lane, Skagit County, Washington	1689375	Survey
Baldwin	2015	Cultural Resources Review for the T Mobile Tower Site, Marblemount, Skagit County, Washington	1691528	Survey
Bush and North	2014	Archaeological Investigation Report: Presentin Park Side Channel Feasibility Study, Skagit County, Washington	1685769	Survey
Bush et al.	2008	Archeological Investigation Report: 22407 State Route 530, Darrington, Washington	1351384	Survey

Author(s)	Year	Project	NADB #	Type
Shantry	2018	Archeological Monitoring for the Pressentin Park Side Channel Restoration, Marblemount, Skagit County, Washington	1691795	Archaeological monitoring
No Author	2001	Cultural Landscapes Inventory, Marblemount Ranger Station Historic District, North Cascades National Park	1350061	Cultural landscape inventory
Paige	2019	McLeod Slough Wildlife Archaeological Inventory	1693316	Survey
Schwab	2019	Cultural Resources Inventory BPA Snohomish District FY18 Priority Poles, Skagit and Snohomish Counties, Washington	1692589	Survey
Arthur	2019	Cultural Resources Assessment for Removal of Structures and Planting at 5763 Honeysuckle Lane, Marblemount, Skagit County, Washington	1692440	Survey
Arthur	2016	Cultural Resources Assessment of the Diobsud Creek Planting Area, Marblemount, Washington	1692287	Survey
Gargett	2017	Additional Archaeological Investigation Report: Lower Day Creek Slough Restoration Phase 2	1689670	Survey
Larsen	2012	Archaeological Investigation Report: Skagit Fisheries Enhancement Group Lower Day Creek Slough Restoration Phase 2	1688962	Survey
Stevenson	2014	Cultural Resource Inventory and National Register of Historic Places Evaluation of 45SK200	1685357	Archaeological test pit excavations/NRHP evaluation
Earley	2014	Cultural Resources Assessment for the Seattle City Light Bacon Creek Dirt Pit Project	1684433	Survey
Chidley	2011	Cultural Resources Inventory for the SR20 Skagit River Chronic Environmental Deficiency Permanent Restoration Project, Washington	1681593	Survey
Joseph	2005	Sauk-Suiattle Indian Tribe Archeological Report	1348272	Survey
National Park Service	2019	Cultural Landscapes Inventory, Marblemount Ranger Station Historic District, North Cascades, National Park	N/A	Cultural Landscape Inventory

5.2.1.3 Investigations in Snohomish County

Twenty cultural resources studies have been carried out in Snohomish County in the extent of anticipated potential physical effects (Table 5.2-3). Nineteen of the investigations were cultural resources surveys and one was for archaeological monitoring.

Table 5.2-3. Previously conducted cultural resource investigations in Snohomish County within the extent of anticipated potential physical effects.

Author(s)	Year	Project	NADB #	Type
Hannum	2017	Cultural Resources Assessment for the Seattle City Light Boulder River Tower Relocate Project, Snohomish County, Washington	1689894	Survey
Earley and Rinck	2015	Cultural Resources Assessment for the Seattle City Light French Creek Monopole Replacement Project, Snohomish County, Washington	1687526	Survey
Hennessey and O'Donnchadha	2017	Cultural Resources Survey for FY17 Snohomish District Priority Pole Replacement – Critical Outage Lines in Snohomish County, Washington	1689234	Survey
Brannan and Schmidt	2008	A Cultural Resources Survey for 3G Fiber Project, Snohomish County, Washington	1351450	Survey
Chidley	2012	Cultural Resources Assessment for the SR 530 Brooks Creek Rd to Squire Creek Vicinity Stormwater Retrofit Project, Snohomish County, Washington	1683012	Survey
Shantry	2015	Cultural Resources Assessment for the 20th Street Phase II Project, Lake Stevens, Snohomish County, Washington	1687584	Survey
Boersema	2011a	Cultural Resource Survey of the State Route 9-State Route 92 Intersection Improvement Project, Snohomish County, Washington	1681595	Survey
Jordan et al.	2009	Cultural Resources Inventory Report SR 9 Lundeen Parkway to SR 92 Project	1353360	Survey
Blukis-Onat et al.	2007	Cultural Resources Inventory for the 20th Street SE Improvement Project, from 91st Avenue SE to Cavalero Road and from Cavalero Road to SR 2, Snohomish County, Washington	1350590	Survey
Hamilton	2004a	Cultural Resources Assessment for the SR9 Lake Stevens Weight Station Project, Snohomish County, Washington	1343807	Survey

Author(s)	Year	Project	NADB #	Type
Hamilton	2004b	Cultural Resources Assessment for the SR 530 Skaglund Hill to Hazel Project, Snohomish County, Washington	1344274	Survey
Chidley	2010	Cultural Resources Assessment for the SR 530 Skaglund Hill Slide Permanent Repair Project, Snohomish County, Washington	1354515	Survey
Bush et al.	2011	Archeological Investigation Report: Jim Creek Salmon Habitat Restoration Project, Snohomish County, Washington	1681418	Survey
Trost	2010	A Cultural Resource Survey of the Jim Creek – Peterson Riparian Revegetation Area, Arlington, Snohomish County, Washington	1354044	Survey
Weitzel	2004	Archaeological Monitoring for Construction of Northwest Pipeline Company Everett Delta Natural Gas Pipeline Lateral, Snohomish County, Washington	1343870	Archaeological monitoring
AMEC Earth & Environmental, Inc.	2006	Cultural Resource Assessment SR 530 Boulder Creek Borrow Pit, Darrington, Washington	1348041	Survey
Ferland	2010	Cultural Resources Assessment for the Bickford Avenue Safety Improvements Project Snohomish County, Washington	1354741	Survey
Berger	2017	Cultural Resources Assessment for the North County 230kV Addition Project, Marysville, Snohomish County, Washington	1691631	Survey
Elder	2014	Archaeological Survey for the SR 530 Skaglund Hill Vic to C-Post Road Vic Roadway Reconstruction	1685462	Survey
Maass	2000	Cultural Resources Technical Report for the Everett Delta Pipeline Project	1343388	Survey

5.2.1.4 Investigations in Multiple Counties

There have been four studies, all consisting of cultural resources surveys, in the extent of anticipated potential physical effects that lie within two or all of these counties: Whatcom, Skagit, and Snohomish counties (Table 5.2-4).

Table 5.2-4. Previously conducted cultural resource investigations in Multiple Counties within the extent of anticipated potential physical effects.

Author(s)	Year	Project	NADB #	Type
Ozbun	2005	Cultural Resource Survey of Northwest Pipeline Corporation's Capacity Replacement Project, Western Washington: Addendum One Supplemental Surveys of Workspace, Extra Workspace, Access Roads, and Pipe yards	1344814	Survey
Bush	2010	Archaeological survey of the Gorge Second Tunnel, Washington	1354803	Survey
Piper and Ross	2009	Phase 2 Cultural Resources Assessment for the Sedro Woolley Horse Ranch Transmission Line Upgrade, Skagit County and Snohomish County, Washington	1353374	Survey
Parvey and Rinck	2015	Cultural Resources Assessment for the Seattle City Light NERC Violations Assessment Project, Snohomish, Skagit, and Whatcom Counties, Washington	1687673	Survey

5.2.2 Outside the Extent of Anticipated Potential Physical Effects and Within Extent of Anticipated Potential Acoustic/Visual Effects

There have been 72 previously conducted archaeological resources studies within the extent of anticipated potential acoustic/visual effects that are outside the extent of anticipated potential physical effects, of which two occurred in Whatcom, 12 occurred in Skagit, and 58 occurred in Snohomish counties.

5.2.2.1 Investigations in Whatcom County

Two cultural resources surveys have been conducted in Whatcom County within the extent of anticipated potential acoustic/visual effects that are outside the extent of anticipated potential physical effects. One was conducted for a new dock construction at the Newhalem RV Park (DiCenzo 2019). Additionally, Nelson (1996) completed archaeological site testing at 45WH00063 and 45WH00081 for the Newhalem Bridge Replacement Project.

5.2.2.2 Investigations in Skagit County

Twelve cultural resources studies have been completed in Skagit County within the extent of anticipated potential acoustic/visual effects that are outside the extent of anticipated potential physical effects (Table 5.2-5). Ten of the investigations were cultural resources surveys, one was for archaeological monitoring, and one was a data recovery project.

Table 5.2-5. Previously conducted cultural resource investigations in Skagit County within the extent of anticipated potential acoustic/visual effects but outside the extent of anticipated potential physical effects.

Author(s)	Year	Project	NADB #	Type
Earley et al.	2007	Cultural Resources Assessment of the SR 530 Sauk River CED Project, Skagit County, Washington	1349774	Survey
Shong and Miss	2007	Results of Archaeological Monitoring for the State Route 530 Sauk River Scour Repair Project, Skagit County, Washington	1350487	Archaeological monitoring
Walker et al	2009	Cultural Resources Monitoring and Data Recovery Excavations at Site 45SK139 for the Marblemount Water System Project, Skagit County, Washington	1353720	Data recovery
Chidley	2007	Cultural Resources Inventory for the SR530 Sauk River Bank Protection Project, Skagit County, Washington. Report prepared for Washington State Department of Transportation	1349771	Survey
Rorabaugh	2019	Cultural Resource Survey Short Report Marblemount Monitoring Well	1692797	Survey
Arthur	2018	Cultural Resources Assessment for Proposed Cabin Removal and Planting at 5992 B & W Road, Marblemount, Skagit County, Washington	1692181	Survey
Bush	2011	Archaeological Investigation Report: Illabot Road Decommissioning and Alternative Public Access Route Design Project, Phase I, Mount Baker Snoqualmie National Forest, Skagit County, Washington	1691738	Survey
Shantry	2013	Letter Report to Raymond Berg RE: Cultural Resources Assessment for the Marblemount Fish Hatchery Project	1689756	Survey
Baldwin	2015	Cultural Resources Review of the Illabot Creek Riparian Corridor	1686599	Survey
Shantry	2012	Cultural Resources Assessment for the Howard Miller Park Project	1682059	Survey
Wilson	2009	Cultural Resources Investigations for the Marblemount Hatchery Uprgrade Project	1353065	Survey
Bush	2007	Archaeological Investigation Report for Morgan Creek	1349763	Survey

5.2.2.3 Investigations in Snohomish County

There have been 58 cultural resources studies completed in Snohomish County within the extent of anticipated potential acoustic/visual effects that are outside the extent of anticipated potential physical effects (Table 5.2-6). Fifty-six of these investigations were cultural resources surveys, one was a desktop review, and one was for archaeological monitoring.

Table 5.2-6. Previously conducted cultural resource investigations in Snohomish County within the extent of anticipated potential acoustic/visual effects but outside the extent of anticipated potential physical effects.

Author(s)	Year	Project	NADB #	Type
Cooper	2018	SR 9 / SR 204 Intersection Improvements – Phase I Early Works Project, Snohomish County, Washington	1691362	Survey
Elder et al.	2013	Cultural Resources Survey Report Seattle Hill Road Improvement Project (RC 1653)	1684553	Survey
Engseth and Sharley	2007	Cultural Resources Survey for the Washington State Department of Transportation SR 9: 20th Street SE Intersection Improvement Project, Snohomish County, Washington	1349777	Survey
Lentz	2008	A Cultural Resources Survey of the Proposed S.A.F.E. 2 Project, Arlington, Washington	1682882	Survey
Robinson	2007	Archaeological Investigation of the road at 19521 Jordan Road, Snohomish County, Washington	1349232	Survey
Steinkraus	2017	Cultural Resources Survey for the Patey PRD Project, Snohomish County, Washington	1690575	Survey
Sparks et al.	2015	Cultural Resources Survey Report 35th Avenue SE Improvement Project	1689656	Survey
Middleton	2018	Cultural Resources Assessment for the South Lake Stevens Trail Project, Lake Stevens, Snohomish County, Washington	1692258	Survey
Zuccotti	2006	Cultural Resources Investigations for the Lowell-Snohomish River Trail, Snohomish County, Washington	1683343	Survey
Goodwin and Taylor	2014	Archaeological Survey for Proposed SN2949 Foster Slough Road Telecommunications Facility, Snohomish County, Washington	1685327	Survey
Stipe	2009	SEA Cavalero Corner Alt. 2 Cellular Tower Cultural Resources Review	1352398	Survey

Author(s)	Year	Project	NADB #	Type
Oliver and Schmidt	2013	A Cultural Resource Survey for the Snohomish PUD Fiber Installation at Murray, Snohomish, and SnoKing Substations	1684459	Survey
Cooper and Shufelt	2007	Cultural Resources Survey Lowell-Larimer Road Water Main Improvement Project, Cross Valley Water District	1352072	Survey
Sharpe et al.	2011	City of Snohomish Everett Conveyance Project Historic, Cultural, and Archaeological Resources Report	1682058	Survey
Bovy	2006	Cultural Resources Assessment for Lake Stevens Waste Water System Improvements, Snohomish County, Washington	1348115	Survey
Earley	2004	Cultural Resources Assessment for the Cemetery Creek Sanitary Sewer Project – Segment 1, Snohomish County	1344983	Survey
LeTourneau	2004	Cultural Resources Investigations for Olympic Pipeline Company's 60th Street Southeast Inspection, Snohomish County, Washington	1343634	Survey
Munsell	2017	NRCS Cultural Resources Survey for the Thomas Lynn King Project	1689491	Survey
Munsell	2018	NRCS Cultural Resources Survey for the Kisen Veng Ch. Project, and Danielle Swan Project	1690261	Survey
Randolph	2010a	Archaeological Survey and Shovel Test Excavation Results for the Jensen-Lowell-Larmier 2009 EQIP Project	1353820	Survey
Randolph	2010b	Archaeological Shovel Test Excavation Results for the Nicholas Pate 2010 EQIP Project	1354881	Survey
Baldwin et al.	2016	Cultural Resources Assessment for the Hannah's Vista Project, Marysville, Snohomish County, Washington	1688410	Survey
Boersema	2011b	Cultural Resource Survey of the Hewitt Retirement Home Development, Snohomish County, Washington	1681326	Survey
Diedrich and Hushour	2014	Cultural Resources Assessment of the Riverview North and South Projects, Snohomish, Snohomish County, Washington	1691084	Survey

Author(s)	Year	Project	NADB #	Type
Diedrich and Hushour	2015	Cultural Resources Assessment of the Belle Haven Development Project, Snohomish, Snohomish County, Washington	1687316	Survey
Hushour	2014	Cultural Resources Survey of Parcel No. 29051100200400 on Soper Hill Road in Marysville	1685510	Survey
Thompson and Butler	2006	Archaeological Assessment for American Eagle U.S. Navy Housing Marysville, Snohomish County, Washington	1349011	Survey
Cooper and Metz	2015	Bickford Motors Expansion Project Cultural Resources Report, Snohomish County, Washington	1687835	Survey
Mather and Arthur	2018	Archaeological Survey and Assessment for the Proposed Lake Stevens Costco Wholesale, State Route 9 and 20th Street Southeast, Lake Stevens, Snohomish County, Washington	1692471	Survey
Schultz et al.	2016	Lake Stevens School District Early Learning Center and Elementary School Project Cultural Resources Inventory, Snohomish County, Washington	1688015	Survey
Gerrish et al.	2018	Cultural Resources Assessment for the Church Messenger of Truth, Lake Stevens, Snohomish County, Washington	1690991	Survey
Shantry	2007	Cultural Resources Assessment for the Hazel Hole Habitat Restoration Project, Snohomish County, Washington	1351345	Survey
Stilson	2005	Caskey West Partial Cut Timber Sale Post Harvest Cultural Resource Survey	1345368	Survey
Ellis	2009	U.S. Army Corps of Engineers After-Action Historic Properties Assessment for the Oso Landslide Stillaguamish River Flood Flight: Snohomish County, Washington	1352368	Survey
Poole and Amell	2014	Cultural Resources Assessment for the Proposed AT&T Mobility Project: SN2956 Lake Stevens SW & Hwy 9, Lake Stevens, Snohomish County, Washington	1684950	Desktop Review
Hushour	2016	Archaeological Monitoring of the Marks Subdivision Project, Snohomish County, Washington	1688359	Archaeological monitoring

Author(s)	Year	Project	NADB #	Type
Juell	2003	Heritage Resources Investigations for the Everett Delta Lateral Pipeline Project: Pipeline Realignments, New Work Areas, and Access Road Corridors, Snohomish County, Washington	1343314	Survey
Mather	2018	Archaeological Survey and Assessment for the Proposed Segelsen Riparian Planting Project, Arlington, Snohomish County, Washington	1693320	Survey
Middleton	2019	Cultural Resources Inventory for the Deed Patterson Property Project, Snohomish, Snohomish County, Washington	1692700	Survey
Baldwin	2019	Cultural Resources Review of PSE's Proposed Marysville Natural Gas Reinforcement Phase 2 Project (107057925), 83rd Avenue, Marysville, Washington	1692598	Survey
Osiensky	2019	Mouse Creek Drainage Improvement Project— Cultural Resources Assessment, Snohomish County, Washington	1692501	Survey
Stipe	2017	Westlake Crossing Cultural Resource Survey	1690237	Survey
Larsen	2018	Archaeological Investigation Report: Lomakin Residential Property (Parcel 30060700300100)	1690194	Survey
York	2015	Cultural Resource Survey: Proposed Telecommunications Tower Site, Site Name: SEA Backman - New Build, Darrington	1686734	Survey
Hughes	2014	Cultural Resources Assessment of the Deluxe Cabin Project at Naval Radio Station Transmitter Jim Creek	1685802	Survey
Piper	2013	Archaeological Assessment for the Creekstone 169th Street SE Frontage Improvement Plans	1683843	Survey
Baldwin	2013	Cultural Resources Review of the Stillaguamish Tribe's Tree Farm Hole Acquisition (RCO # 11-1377)	1683453	Survey
Moreno	2011	Archaeological Assessment and Historical Property Inventory for the Douglass/Leland Property Restoration Project, Snohomish County	1683368	Survey

Author(s)	Year	Project	NADB #	Type
Trost	2012	Cultural Resources Survey of the State Route 92 99th Ave NE and 113th Ave NE Roundabouts Project, Snohomish County, Washington	1682686	Survey
Chidley	2011	Cultural Resources Assessment for the SR 530 Fortson Creek Culvert Fish Passage Project, Snohomish County, Washington	1681742	Survey
Rooke	2008	Cultural Resources Assessment SR 530 Skaglund Hill Slide Environmental Mitigation: Otterson Property, Darrington	1352290	Survey
Hollenbeck	2005	Cultural Resource Reconnaissance Report for the Darrington House Conveyance	1351469	Survey
Blukis Onat	2005	Cultural Resource Inventory of the Sauk River Bridge No. 414 Replacement	1347022	Survey
Hamilton	2005	Cultural Resources Assessment for the SR 9 Junction with 108th Street NE (Lauck Road) Channelization Project	1346291	Survey
Hovezak	2005	Archaeological Assessment of Proposed Garage Construction at 19623 Jordan Road (Parcel #3106 170 0200 300), Arlington	1346225	Survey
Norman	2001	Heritage Resources Investigation of the Lake Stevens Sewer Districts Site Evaluation Project	1343563	Survey
Stone	2001	Cultural Resources Investigation of the Proposed Swanson Bridge No. 80 Replacement Project	1343352	Survey
Lundgren and Hollenbeck	2006	Documentation and Evaluation of Post-World War II Ranch-Style Residences on the Darrington Ranger Station Compound	1680650	Survey

5.2.2.4 Investigations in Multiple Counties

There are no cultural resources studies that have been conducted in multiple counties that are outside the extent of anticipated potential physical effects but within the extent of anticipated potential acoustic/visual effects.

5.3 Summary of Archaeological Resources

City Light's consultants conducted a background review of archaeological resources within the study area (Part 2; City Light 2022). This study is based on existing data records for archaeological resources. As such, it does not capture unrecorded archaeological resources. However, the

WISAARD database contains a statewide predictive model of archaeological resources that correlates the locations of known archaeological sites, and "negative" locations of sites, with environmental characteristics. The model is an aid for identifying the probability for containing buried archaeological resources statewide, ranging from low to very high probability. The study area ranges in probability for containing archaeological resources from very high to low; however, the vast majority of the extent of anticipated potential physical effects has very high to high probability.

As of January 2021, data accessed via WISAARD indicate that there are 297 archaeological resources within the study area:

- 205 archaeological sites and isolates, and one archaeological district within Whatcom County
  - 18 sites and one district are eligible for listing on the NRHP
  - 173 sites and isolates are unevaluated for NRHP
  - 14 sites are not eligible for NRHP
- 58 archaeological sites and isolates within Skagit County
  - 1 site is eligible for listing on the NRHP
  - 54 sites and isolates are unevaluated for NRHP
  - 3 sites are not eligible for NRHP
- 33 archaeological sites and isolates within Snohomish County
  - 1 site is eligible for listing on the NRHP
  - 21 sites and isolates are unevaluated for NRHP
  - 11 sites are not eligible for NRHP

There are 71 archaeological resources outside the extent of anticipated potential physical effects but within the extent of anticipated potential acoustic/visual effects, and 226 archaeological resources within the extent of anticipated potential physical effects including 219 archaeological sites, 1 archaeological district, and 6 isolates.

Of the archaeological resources in Whatcom County, 188 archaeological resources (sites, isolates, and a district) lie within the extent of anticipated potential physical effects, and the remaining 18 are outside the extent of anticipated potential physical effects but within the extent of anticipated potential acoustic/visual effects. In Skagit County, 33 archaeological resources are within the extent of anticipated potential physical effects and 25 are outside the extent of anticipated potential physical effects but within the extent of anticipated potential acoustic/visual effects. Within Snohomish County, there are 5 archaeological resources within the extent of anticipated potential physical effects and 28 outside the extent of anticipated potential physical effects but within the extent of anticipated potential acoustic/visual effects.

There are 19 NRHP-listed or eligible previously recorded archaeological resources within the extent of anticipated potential physical effects:

- 17 precontact archaeological resources
  - 17 precontact archaeological resources in Whatcom County (1 archaeological district [Upper Skagit River Valley Archaeological District [DT00212]] and 16 contributing sites)
- 1 historic archaeological site
  - 1 historic archaeological site in Whatcom County
- 1 multi-component archaeological site
  - 1 multi-component archaeological site in Skagit County

There are 193 unevaluated archaeological resources within the extent of anticipated potential physical effects:

- 152 precontact archaeological resources
  - 133 precontact archaeological resources in Whatcom County
  - 16 precontact archaeological resources in Skagit County
  - 3 precontact archaeological resources in Snohomish County
- 33 historic archaeological resources
  - 16 historic archaeological sites in Whatcom County
  - 15 historic archaeological sites in Skagit County
  - 2 historic archaeological sites in Snohomish County
- 8 multi-component archaeological resources
  - 7 multi-component archaeological resources in Whatcom County
  - 1 multi-component archaeological resources in Skagit County

Fourteen precontact archaeological sites in Whatcom County have been recommended not eligible for listing in the NRHP; however, these have not been formally determined by DAHP. No historic or multi-component archaeological sites have been determined not eligible within the extent of anticipated potential physical effects.

The Upper Skagit River Valley Archaeological District consists of 139 precontact archaeological sites within the Ross RLNRA. To date, detailed data recovery investigations have been completed at 11 out of 16 contributing sites. Results of testing and data recovery have not yet been synthesized but patterns reflect on seven research themes: subsistence, lithic procurement, settlement, stone-tool technology, exchange, chronology, and past climates. Datable artifacts and radiocarbon dates reflect long-term human use within what is now Ross Lake over a timespan of the last 9,000 years. Sixty-four radiocarbon dates from 19 archaeological sites in DT00212 illustrate sustained use of the area spanning thousands of years. Individual archaeological sites also reflect repeated use in multiple time periods (Bush et al. 2007; Bush et al. 2008a; Bush et al. 2009; Gerrish and Wetherbee

2018; Iversen et al. 2012; Mierendorf 1993; Mierendorf and Weiser 2008; Mierendorf et al. 1998; Mierendorf et al. 2013; Nelson et al. 2018; Nelson et al. 2019).

Additionally, there are twenty archaeological resources within or in close vicinity (e.g., 1 mile) to Ross Lake where it extends north of the international border. These resources, which are included in the B.C. Provincial Inventory, consist of 16 precontact, three multi-component resources, and one historic archaeological resource. The B.C. Provincial standard for evaluating archaeological sites for significance is different than the National Register Criteria for Evaluation; however, the 20 sites appear to be unevaluated for listing in the CRHP.

5.4 Summary of Ethnographic Data

City Light's consultant, CGC, completed a review of properties with known or potential TCP and TCL significance within the study area (Part 1; Curti et al. 2020). Areas adjacent to the study area (i.e., up to 3 miles away) also were reviewed for additional consideration of TCPs that may intersect, envelop, or otherwise be associated with the study area (Curti et al. 2020:2). Curti et al. (2020) reached out to the participating communities including (alphabetically): Confederated Tribes of the Colville Reservation, Lummi Nation, Muckleshoot Indian Tribe, Nooksack Indian Tribe, Samish Indian Nation, Sauk-Suiattle Indian Tribe, Snoqualmie Indian Tribe, Stillaguamish Tribe of Indians, Suquamish Tribe, Swinomish Indian Tribal Community, The Tulalip Tribes of Washington, and Upper Skagit Indian Tribe; and Canadian First Nations: Nlaka'pamux Nation and Stó:lō Nation.

The ethnographic data synthesis report (Part 1) includes background research and informational analysis, and summaries of traditional use areas, named places, ancestral territories, treaty dynamics, post-treaty social and political developments, social and kinship networks, spiritual, religious, and cultural practices, human-environment relationships, worldview, belief, and values systems, and associated resources, places, and land/waterscapes of traditional religious and cultural use and importance. The ethnographic data synthesis report results are summarized below (see Curti et al. 2020: Appendix B). The ethnographic data synthesis report did not complete documentation on DAHP traditional cultural property/place site forms.

144 cultural resources with TCP/TCL significance were identified. Of these, there are 56 cultural resources with TCP/TCL significance that are either within or intersect the study area. The remaining 88 cultural resources are outside the study area.

Of those 56 cultural resources located within the study area, 30 are located within the extent of anticipated potential physical effects:

- 4 are recommended eligible for listing in the NRHP
  - 1 cultural resource in Whatcom County
  - 2 cultural resources in Skagit County
  - 1 cultural resource in Snohomish County
- 26 are recommended for further evaluation
  - 4 cultural resources in Whatcom County

- 2 cultural resources in Whatcom and Skagit Counties
- 18 cultural resources in Skagit County
- 1 cultural resource in Skagit and Snohomish Counties
- 1 cultural resource in Snohomish County

The remaining 26 cultural resources within the study area but outside the extent of anticipated potential physical effects include:

- 2 are recommended eligible for listing in the NRHP
  - 1 cultural resource in Whatcom/Skagit Counties
  - 1 cultural resource in an unknown county
- 24 are recommended for further evaluation
  - 4 cultural resources in Whatcom County
  - 19 cultural resources in Skagit County
  - 1 cultural resource in Skagit and Snohomish Counties

5.5 Historic Built Environment Resources

The historic built environment resources located in the study area include historic districts, buildings, structures, sites, and objects. The types of historic built environment resources vary from the northern to southern end of the study area as the topography and density of development changes.

In the mountainous areas of the North Cascades in Whatcom County, historic built environment resources are most commonly buildings, towns, and infrastructure that are part of the Project itself. Other resources in this area relate to NPS and USFS functions, such as ranger stations and cabins. Most of the NRHP-listed buildings, structures, and historic districts within the study area are located in this mountainous, northern end of the study area.

Moving southward into Skagit County, the study area passes through USFS land, where historic built environment resources associated with the Marblemount Ranger Station, a NRHP historic district, are located. Other Skagit County resources are rural in nature and include farmsteads, single-family residences, and bridges.

The southern end of the study area, which extends into Snohomish County, includes the area westward into the foothills of the Cascade range and then to the North Fork Stillaguamish River valley, near the towns of Darrington, Oso, and Arlington. While still remaining predominantly rural in nature, some historic built environment resources within this portion of the study area are associated with small town settlements, such as Oso Elementary School, Oso General Store, and Arlington Depot. Another NRHP historic district, Darrington Ranger Station, is located within Darrington. A naval facility—Jim Creek Radio Station—is also found in this section of the study area.

South of Arlington, the study area approaches areas that are increasingly denser in the quantity and type of built resources present. The vast majority of historic built environment resources at the southern end of the study area are single-family residences, many of which are in neighborhoods. Farmsteads continue to be found throughout the study area, as are schools and churches.

According to DAHP data, the study area includes 3,121 historic built environment resources including five historic districts (Skagit River and Newhalem Creek Hydroelectric Projects, NR No. 11000016, DT00066; Gorge Hydroelectric Power Plant, NR No. 89000499, 45WH00613; Diablo Hydroelectric Power Plant, NR No. 89000498, 45WH00612; Marblemount Ranger Station, DAHP Property No. 51542; and Darrington Ranger Station, NR No. 91000155; 45SN00354). Both the Gorge Hydroelectric Power Plant and Diablo Hydroelectric Power Plant contribute to the Skagit River and Newhalem Creek Hydroelectric Projects historic district.

Of the total 3,121 historic built environment resources in the study area, 235 resources are located within the area of anticipated potential physical effects including three historic districts (Skagit River and Newhalem Creek Hydroelectric Projects, Gorge Hydroelectric Power Plant, and Diablo Hydroelectric Power Plant). The remaining 2,886 historic built environment resources, including the Marblemount Ranger Station and Darrington Ranger Station historic districts, are outside the extent of anticipated potential physical effects but within the extent of anticipated potential acoustic/visual effects. A mapbook of the previously recorded historic built environment resources is provided in Attachment C and tables listing the historic built environment resources are provided in Attachments D and E. Summary descriptions of these resources are provided below, and are organized by whether or not they are in the extent of anticipated potential physical effects or outside this area but within the extent of anticipated potential acoustic/visual effects.

5.5.1 Historic Built Environment Resources in the Extent of Anticipated Potential Physical Effects

This section of the study provides information on the subset of the historic built environment resources in the study area that are located inside the extent of anticipated potential physical effects. Additional information about these historic built environment resources is provided in the data tables in Attachments D and E. A summary of the NRHP status of the 235 historic built environment resources identified in the extent of anticipated potential physical effects is as follows:

- 3 NRHP-listed historic districts;
- 3 historic built environment resources are listed in the NRHP;
- 3 historic built environment resources have been determined eligible as individual properties;
- 5 historic built environment resources have been determined eligible as contributing properties to the NRHP-listed historic district (Skagit River and Newhalem Creek Hydroelectric Projects);
- 32 have been determined not eligible for listing in the NRHP; and
- 189 are unevaluated for NRHP eligibility, 7 of which have been fully documented during previous investigations.

5.5.1.1 NRHP Listed/Eligible Resources

There are 14 NRHP-listed or determined eligible historic built environment resources located in the extent of anticipated potential Project effects. Six of these eligible resources are included in the Skagit River and Newhalem Creek Hydroelectric Projects historic district (NR No. 11000016; DT00066) and one resource is associated with this historic district but needs to be added to the National Register listing. They are:

- Diablo Hydroelectric Power Plant is listed as a historic district (NR No. 8900049; 45WH00612) – Listed in NRHP in 1989 and is also contributing to the historic district DT00066, Skagit River and Newhalem Creek Hydroelectric Projects in 1996 and 2011 (Erigero 1990; Johnson 2010);
- Gorge Hydroelectric Power Plant is listed as a historic district (NR No. 89000499; 45WH00613) – Listed in NRHP in 1989 and is also included as contributing to the Skagit River and Newhalem Creek Hydroelectric Projects (DT00066) historic district in 1996 and 2011 (Erigero 1990; Johnson 2010);
- Diablo Lake Trail Bridge (Ross Lake Suspension Bridge) is contributing to the historic district DT00066 in 2011 (Johnson 2010);
- Ladder Creek Water Supply System – Determined NRHP Eligible as a contributing structure to the historic district DT00066, Skagit River and Newhalem Creek Hydroelectric Projects, in 2016 – However, it has not yet been listed as part of the district because the evaluation occurred after 2011;
- Gorge Pedestrian (Suspension) Bridge is a contributing structure to the historic district DT00066 – Determined NRHP Eligible contributing in 2011 (Johnson 2010);
- Skagit/Diablo/Hollywood House #18 – Determined NRHP Eligible as a contributing building to the historic district DT00066 in 2011; and
- Locomotive #6 of the Seattle Skagit River Railway – Determined NRHP Eligible (45SK00165) as a contributing structure as part of the historic district DT00066 in 1996 (Erigero 1990).

The Skagit River and Newhalem Creek Hydroelectric projects are a discontiguous historic district containing four hydroelectric developments (Newhalem, Gorge, Diablo, Ross) and two company towns (Newhalem and Diablo). While the Newhalem Creek Hydroelectric Project is integral to the development history of the Skagit River Project and thus included in the same historic district, it operated under a separate license (FERC No. 2705). The historic district was originally listed in the NRHP in 1996 (Erigero 1990) and updated in 2011 (Johnson 2010). The historic district includes a portion of the town of Newhalem, Newhalem Powerhouse Site, Gorge Powerhouse and Gorge Dam (45WH613), Diablo Powerhouse, a portion of the town of Diablo, the Diablo Incline Railroad, and Diablo Dam, Ross Dam, and Ross Powerhouse (Johnson 2010). The District is divided into five discrete areas designated as Historic Areas as follows: "A" (Town of Newhalem), "B" (Gorge Powerhouse and Dam Complex), "C" (Diablo Powerhouse Complex), "D" (Discontiguous Resources – Diablo Lake, and Newhalem Creek Powerhouse Site), "E" (Ross Powerhouse Complex), and "F" (Town of Diablo, Hollywood Residential Area). In total, there are 87 contributing resources (67 buildings, 15 structures, 3 sites, and 2 objects) and 25 non-contributing resources (15 buildings, 9 structures, and 1 site) in the Skagit River and Newhalem Creek Hydroelectric projects (Erigero 1990; Johnson 2010. Additional resources may be added as

part of the 2021 National Register nomination form update currently being completed by City Light.

In addition, there are six listed or eligible historic resources within the extent of anticipated potential project effects that are not associated with the Skagit River and Newhalem Creek Hydroelectric Projects historic district. They are:

- Devil's Corner Cliff Walk (NR No. 74000909; 45WH00184) – Listed in NRHP in 1974;
- Fish & Game Hozomeen Cabin, North Cascades National Park (NR No. 88003454; 45WH623) – Listed in NRHP in 1989;
- International Boundary US—Canada (NR No. 88003450; 45WH624) – Listed in NRHP in 1989;
- Rockport Bridge (530/290) – Determined NRHP Eligible in 2017;
- Gorge Creek Bridge (20/323) – Determined NRHP Eligible in 2017; and
- Farmstead (DAHP Property ID 96746) – Determined NRHP Eligible in 2020.

5.5.1.2 Unevaluated Resources

There are 189 historic built environment resources within the extent of anticipated potential physical effects that have not been formally evaluated for listing in the NRHP. These include:

- 1 bridge (Skagit River Bridge in Marblemount);
- 2 residences in Diablo that have been demolished; and
- 186 single-family residences in more urbanized areas, 3 of which have been fully documented during previous investigations.

Some DAHP data entries contain minimal county assessor data with no accompanying evaluations of eligibility for listing in the NRHP. Such resources were part of a desktop survey conducted in 2011 and were not field verified at the time. A total of 183 of the unevaluated historic built environment resources fall into this category. They are single-family residences that were constructed between 1890 and 1969. With the exception of three resources in Darrington, Skagit County, all are located in Snohomish County within the more densely populated municipalities of Arlington, Bothell, Everett, Lake Stevens, and Snohomish. While these resources have yet to be evaluated for NRHP-eligibility, they may prove to be of historical significance.

5.5.1.3 Not Eligible Resources

There are 32 historic built environment resources located in the extent of anticipated potential physical effects that have been determined not eligible for listing in the NRHP as identified in WISAARD:

- 1 mine (Rainbow Talc Mine, Rainbow No. 1);
- 2 bridges (Thornton Creek Bridge and Skagit/Newhalem Trail of the Cedars Suspension Bridge [non-contributing to the historic district]);

- 22 buildings in Skagit/Diablo/Reflector Bar (Garages B1/B2, B3/B4, B5/B6, B7/B8, B9, B15, B17, B18, B19, and G8-19, and Houses B1, B2, B3, B4, B5, B6, B7, B8, B9, B10, B11, and B12; Note: there are double car garages, which are listed with a slash, and single car garages that are noted individually. G8-19 is a single building);
- 6 single-family residences in Snohomish County's more urbanized areas; and
- 1 single-family residence in Skagit County.

5.5.2 Historic Built Environment Resources in the Extent of Anticipated Potential Acoustic/Visual Effects

This section of the study provides information on the historic built environment resources that are outside the extent of anticipated potential physical effects but within the extent of anticipated potential acoustic/visual effects. A summary of the NRHP status of the 2,886 historic built environment resources is as follows:

- 2 NRHP-listed or eligible historic districts;
- 19 historic built environment resources are listed in or have been determined eligible for listing in the NRHP individually or as contributing properties;
- 2,777 are unevaluated for NRHP eligibility, 107 of which have been fully documented during previous investigations; and
- 88 have been determined not eligible for listing in the NRHP.

The two historic districts include the Marblemount Ranger Station (DAHP Property No. 51542) and Darrington Ranger Station (NR No. 91000155, 45SN00354). The NRHP-eligible Marblemount Ranger Station historic district consists of 35 total resources. Of those, 17 are contributing resources, 17 are non-contributing resources, and one resource is of unknown age (NPS 2019). The NRHP-listed Darrington Ranger Station historic district consists of 43 total resources. Of those, 15 resources are contributing and 28 resources are non-contributing (Throop 1986). These two historic districts include some of the resources noted above; however, not all the contributing and non-contributing resources are included in the WISAARD nor is the eligibility status for many of these resources up to date in the WISAARD.

A total of 2,670 of the unevaluated historic built environment resources are DAHP data entries based on minimal county assessor data with no accompanying evaluations of eligibility for listing in the NRHP. Such resources were part of a desktop survey conducted in 2011 and were not field verified. They are predominantly single-family residences that were constructed between 1890 and 1969. These assessor data entries are primarily within the more densely populated municipalities in Skagit and Snohomish Counties.

Additional information about these historic built environment resources is provided in the data tables in Attachment E.

5.6 Previous Settlement Agreements, Memoranda of Agreement, Historic Properties Management Plans, Annual Reporting, and Training

City Light reviewed existing SAs, MOAs, historic properties management plans, annual reporting, seminars, and trainings that pertain to cultural resources for the Project. These agreements, documents, seminars, and trainings are conditions of the current federal license to operate the Project, which was issued in 1995 by FERC. These materials are summarized below, in addition to City Light's annual reporting to FERC.

During preparation of the PAD, City Light reviewed license article 414 for the Project, which pertains to cultural resources and the relevant existing SAs, MOAs, historic properties management plans, annual reporting, and trainings. A summary and completion status of license article 414 is provided in Table 5.6-1 below. There are also aspects of license article 412 (Recreation) that pertain to cultural resources such as interpretive signage design and installation (See City Light 2020a).

Table 5.6-1. License compliance summary.

Article	Article Summary and Compliance Status
414	Implement provisions of the MOA By and Among FERC, Washington SHPO, ACHP, Sauk-Suiattle Tribe, Swinomish Tribal Community, and Upper Skagit Tribe, Nlaka'pamux Nation, and City of Seattle regarding the Skagit River Hydroelectric Project. Provide $1,817,000 to the three U.S. tribes and the Nlaka'pamux Nation as per the Settlement Agreements with these parties. The MOA requires that City Light fulfill the terms of the Settlement Agreement for Cultural Resources. Complete – All payments to the tribes and Nlaka'pamux Nation as per the Settlement Agreements. Accomplishments under the Settlement Agreement for Cultural Resources include: development of an ARMMP for the Ross Lake National Archaeological District, a HRMMP, Newhalem Walking Tour brochure, Historic Structures Report for Gorge Inn and Cambridge House, an interpretive exhibit assessment, Skagit Maintenance Guidelines, and a computerized system for historic resources record keeping. Other completed measures: survey and testing in the Ross Lake drawdown area, Historic American Building Survey (HABS)/ HAER documentation and publication, historic photograph conservation, an inventory of trees in the Newhalem Historic District and maintenance guidelines, an update to the National Historic Register (NHR 2010). Ongoing – Implementation of the provisions in the MOA between FERC, Washington SHPO, ACHP, tribes, and Nlaka'pamux Nation and the ARMMP on protection of cultural resources; ongoing maintenance and revitalization of interpretive exhibits; and updates to the Newhalem Walking Tour brochure as needed. Next update to the National Heritage Register is due to be completed in 2022.

5.6.1 Settlement Agreements and Memoranda of Agreement

Existing SAs and MOAs for the current license that pertain to cultural resources include the following:

- In 1991, the Cultural Resources SA (archaeological and historical) was executed among City Light and the NPS, Upper Skagit Indian Tribe, Sauk-Suiattle Indian Tribe, and Swinomish Indian Tribal Community (City Light 1991d). The agreement included expenditures for a

cultural resources mitigation and management plan, which included an archaeological survey, testing, and evaluation of archaeological sites and preparation of the Skagit ARMMP and documentation, maintenance, protection and interpretive exhibits for historic building and engineering resources, and included consultation and reporting requirements. The ARMMP pertained to the Upper Skagit River Valley Archaeological District (DT00212). As part of this agreement, the City allocated an estimated total of $1,817,000 (in 1990$); $352,000 for historic resources and $1,465,000 for archaeological resources.

- In 1991, City Light developed the HRMMP to fulfill FERC's license requirements and to comply with Section 106 of the NHPA. The HRMMP was developed under an implementing MOA and both the HRMMP and the MOA were appended to the 1991 SA listed above (City Light 1991e). This MOA was among City Light, Washington SHPO and NPS as concurring parties. City Light developed a similar MOA in 1993 to implement the ARMMP.
- In 1991, three separate TCP SAs were executed between City Light and each of the Indian Tribes who participated in the previous FERC relicensing process (Sauk-Suiattle Indian Tribe, Swinomish Indian Tribal Community, and Upper Skagit Indian Tribe) (City Light 1991a, b, c). These outlined the methods and compensation for completing inventories of TCPs, and for evaluating Project effects on those TCPs. The TCP SAs provided for $1,079,169 (in 1990$) to each tribe for cultural activities support, $154,167 for acquisitions of TCPs and $83,333 for TCP inventories. Funds were paid to the Indian Tribes between 1996 and 2000. In total, about $2.8 million (in 2019$) was provided to each of the three Indian Tribes.
- In 1991, three MOAs between City Light and each of three Indian Tribes listed above were executed to implement adjustments to the TCP agreements to account for inflation/deflation in the allocated funds provided for TCP acquisitions.
- In 1993, the Cultural Resources SA (archaeological and historical) was executed between City Light and the Nlaka'pamux First Nation similar to the 1991 Cultural Resources SA with the three U.S. Indian Tribes (City Light 1993b). It included an update on development of and funding allocations for implementation of the Skagit ARMMP.
- In 1993, a TCP SA was executed between City Light and Nlaka'pamux Nation with the same methods, compensations and plans for TCP inventory and evaluating Project effects to TCPs that were outlined in the 1991 TCP agreements with the three U.S. Indian Tribes (City Light 1993a). The Nlaka'pamux Nation was provided $500,000 in funding for cultural activities support and $100,000 for a TCP inventory.
- In 1994, the Cultural Resources MOA among FERC, ACHP, NPS, Sauk-Suiattle Indian Tribe, Swinomish Indian Tribal Community, Upper Skagit Indian Tribe, and City Light was executed to implement the 1991 Cultural Resources SA which included developing the Skagit ARMMP (City Light 1994). Another MOA signed the same year added the Nlaka'pamux Nation as signatory in order to implement the 1993 MOA with the Nlaka'pamux Nation (City Light 1994). This MOA also included a Skagit Dams Construction/Indian Relations Study requested by FERC as part of the Cultural Resources SA. Phase 1 of the study included archival review and consultation, Phase 2 included interviews and the report (Larson and Forsman 2000), and Phase 3 was a traveling interpretive exhibit that was displayed in towns near the tribal communities of the three affected U.S. Indian Tribes and in Seattle, completed in 2000. The focus was Indian and non-Indian relations at the time of and during construction of the Skagit River Project.

- In 1996, an Administrative MOA for TCPs among City Light, Sauk-Suiattle Indian Tribe, Upper Skagit Indian Tribe, and Swinomish Indian Tribal Community provided for administrative details to implement portions of the Skagit River SAs concerning TCPs, specifically, making $98,750 available to each of the Indian Tribes as prime contractors to complete the TCP studies and execute the 1994 Cultural Resources MOA with these Indian Tribes (City Light 1996). The MOA outlined documentation and reporting requirements to fulfill NRB 38 for Evaluation and Documenting TCPs to determine the effect of the Skagit River Project operations on TCPs.
- In 2010, an Administrative MOA for TCPs was executed between City of Seattle and Nlaka'pamux Nation (City Light 2010). Like the 1996 administrative agreement with the three U.S. Indian Tribes listed above, this agreement made funds available to the Nlaka'pamux Nation to complete a TCP study and determine effects of the Skagit River Project operations on TCPs. Payments have been completed under this MOA and the NNTC is in the process of completing final tasks regarding TCP eligibility.
- In 2011, the Skagit ARMMP was finalized (amended in 2013; Schalk et al. 2013) in fulfillment of the Cultural Resources MOAs listed above. The Skagit ARMMP serves as a guide for continued management of historic properties and mitigation for project activities within the archaeological district (DT0212; Upper Skagit River Valley Archaeological District). Since 2011, specific actions outlined in the Skagit ARMMP have been and continue to be implemented, including archaeological study (survey, monitoring, testing, data recovery) and supplemental studies, curation of collections, public interpretation, and tours for tribal members. This is a confidential document not publicly available.

5.6.2 Mitigation and Management Plans

One of the primary purposes of the Skagit ARMMP and HRMMP is to outline actions and processes to manage the historic properties within the Project Boundary under the current Project license. These management plans serve as a guide for City Light's operating personnel when performing necessary operations and maintenance (O&M) activities, as well as identifying resource treatments to address potential ongoing and future effects to historic properties.

5.6.2.1 HRMMP

The Skagit HRMMP, developed in 1991, provides policy direction and guidance for historic, architectural, and engineering resources associated with the Project (City Light 1991e). It serves as a guide for City Light's operating personnel when performing necessary O&M activities, as well as identifying resource treatments designed to address potential ongoing and future effects to historic properties in the historic district comprised of the Skagit River and Newhalem Creek Hydroelectric Projects (DT00066). The HRMMP is based upon the three sequential objectives of cultural resource management: identification of resources and evaluation of significance, protection of significant resources, and public interpretation of the resource base. Historic preservation work is based on the SOI Standards for the Treatment of Historic Properties and is tailored to the specific project.

In addition to providing guidance on the treatment of historic built environment resources, the Skagit HRMMP includes specific mitigation measures and requires that City Light undertake or complete the following:

- Training (seminars) in preservation techniques of the Skagit personnel charged with maintaining the historic resources at the Skagit River Project is conducted by City Light's historic resource specialist every two years.
- A historic structures report for the Gorge Inn, Cambridge House, Garages #1-22 and House #222, which was completed by Tonkin/Hoyne Architects, Millegan/Jaddi Inc. and F. Letz for City Light, 1993-1995.
- A historic landscape report for Ladder Creek Falls Garden, which was completed by NPS, Cultural Resources Division for City Light in 1995.
- An assessment of the Newhalem landscape, which was completed by M. Tolon, NPS, Cultural Resources Division for City Light in 1994.
- Maintenance guidelines for historic structures at the Skagit were completed by Tonkin/Hoyne Architects, Millegan/Jaddi Inc. and F. Lentz for City Light in 1992. Through coordination with the NPS, additional specific guidance was developed including the Skagit Color Handbook for approved paint colors in 2007 and updated in 2012.
- Computer, software and training for maintenance record keeping was completed by City Light in 1997.
- A walking tour brochure for Newhalem was completed in 1997, to be updated and reprinted as needed. This tour brochure was updated in 2011 and 2014.
- An interpretive exhibits program was developed. The initial plan for this program focused on development of interpretive signs in Newhalem and new interpretive exhibits in the Newhalem Visitor Center (aka Skagit Information Center) and was completed in 1998. The plan was updated in 2014 to include Gorge Inn, Gorge Powerhouse and Diablo Powerhouse.
- New and updated interpretive exhibits were developed and installed. Over the current Project license, City Light has installed multiple new and updated interpretive exhibits at Project facilities and in Newhalem. New interpretive exhibits were installed at the RV parking area in Newhalem, the Gorge Powerhouse parking area, and in the Skagit Information Center in the early 2000s. Between 2010 and 2018, new displays and signage were installed in Ladder Creek Gardens, the Gorge Powerhouse Visitor Gallery, and the newly renovated Gorge Inn. Two new signs were also added to the Ross Powerhouse boat dock. New exhibits for the Diablo Powerhouse have been designed, with installation expected to occur in 2021-2022.
- Updates to the Skagit Tour Manual are completed annually, as needed.
- A HABS/HAER publication was completed in 1998 with publication of "Skagit Power."
- Historic photographs conservation was completed in 1995.
- Updates to the Skagit River and Newhalem Creek Hydroelectric Projects NRHP form (DT00066) need to be completed every 10 years. The first update was completed in 2010. The next one is scheduled for 2020-2022 under the current license.

Maintaining historic buildings in a remote area and meeting changing Project needs can be challenging and over the years, several historic properties at the Project fell into disrepair. In keeping with the intent of the Skagit HRMMP, City Light undertook major projects to rehabilitate the Gorge Inn in Newhalem and Ross Lodge in Diablo. Both projects were completed to the SOI

standards, with Ross Lodge receiving an award from the DAHP in 2014. The historic lights on Ladder Creek, which had stopped working in the 1970s, were replaced with LEDs in 2010 and are now programmed to illuminate the falls every night and portions of the trail and railings were upgraded. Other major maintenance/rehabilitation work undertaken and guided by the HRMMP included rehabilitation of the historic houses in Diablo and Newhalem and the bunkhouses in Newhalem.

5.6.2.2 ARMMP

The Skagit ARMMP guides the management, including mitigation, monitoring, protection, consultation, and conflict resolution for the Upper Skagit River Valley Archaeological District (DT00212). The Skagit ARMMP also provides guidance for archaeological investigations related to survey, testing, and evaluation of archaeological sites. This guidance has been implemented throughout the current Project license period since the Skagit ARMMP was finalized. The Upper Skagit River Valley Archeological District is geographically restricted to modern-day Ross Lake and currently includes 16 contributing archaeological sites. The Skagit ARMMP included a requirement to conduct new aerial photography flights when Ross Reservoir was drawdown to a low level; these were conducted in 2018.

The Skagit ARMMP was reviewed and approved by the federally recognized Indian Tribes (Upper Skagit Indian Tribe, Sauk-Suiattle Indian Tribe, and Swinomish Indian Tribal Community) that consulted for the prior relicensing. It was also reviewed by the Nlaka'pamux Nation of Canada. NPS approved and the SHPO concurred with the Skagit ARMMP. The Skagit ARMMP is a confidential document to protect site locations from looting, collecting and vandalism. Archaeological investigations have required federal archaeological permits in compliance with the ARPA.

Since approval of the Skagit ARMMP, archaeological data recovery projects have been funded and tracked by City Light and conducted by several professional archaeological contractors through coordination, permitting, consultation and direction of NPS. These projects have focused on sites eligible to the NRHP within the Upper Skagit River Valley Archaeological District (DT00212) and are summarized in several confidential reports (Bush et al. 2007; Bush et al. 2008a; Bush et al. 2009; Gerrish and Wetherbee 2018; Iversen et al. 2012; Mierendorf 1993; Mierendorf and Weiser 2004; Mierendorf et al. 1998; Mierendorf et al. 2013; Nelson et al. 2018; Nelson et al. 2019).

Activities completed and reported upon under the ARMMP are summarized below in Section 5.6.3.

5.6.3 Reporting

As incorporated into the license by reference to the 1991 SA, City Light is required to submit periodic reports on implementation progress for the various resource programs, including archaeological and historic built environment resources (license article 414). For both types of resources, reports were due on May 15th every two years for the first 10 years, then five years thereafter. City Light has fulfilled their reporting obligations to date, which are summarized below.

City Light prepared the reports based upon coordination with the NPS and tribes. Draft reports were reviewed and commented upon by participating NHPA Section 106 parties and the DAHP, updated by City Light, and then filed with FERC as final by City Light. City Light also provided the final reports to DAHP. The most recent report was filed with FERC in 2020.

The descriptions below are organized by sections in the Cultural Resources SAs (1991 and 1993). Sections 3.2.1 and 5.2 provides for survey, testing, and evaluation of archaeological sites in the Ross Lake drawdown zone within the Upper Skagit River Valley Archaeological District (DT00212; District). Section 3.2.2 relates to preparation of the archaeological plan and Section 3.2.3 outlines implementation of the archaeological plan (ARMMP). Section 5.5 provides for consultation and reporting, which included review of the draft reports by the Section 106 consulting parties (City Light, SHPO, NPS, Sauk-Suiattle Indian Tribe, Swinomish Indian Tribal Community, Upper Skagit Indian Tribe, and Nlaka'pamux Nation) prior to filing with FERC.

5.6.3.1 Historic Built Environment Resources Reporting

Activities completed for the historic built environment resources are summarized below. The descriptions below are organized by sections in the Cultural Resources SAs (1991 and 1993). Section 3.3 of the 1991 SA relates to historic building and engineering resources and Section 3.3.2 provides for maintenance and protection of historic resources as outlined in the HRMMP.

1996 FERC Report (March 1996 – December 1996)

- Section 3.3.2
  - Activities did not commence until after the expenditures plan was approved on March 16, 1996.
  - Newhalem Walking Tour Brochure – The NPS, working cooperatively with City Light was developing a walking tour and accompanying brochure for the Newhalem/Gorge portion of the Skagit Historic District. The tour is designed to provide visitors with an opportunity to learn about and appreciate the historic significance of the townsite. The brochure completion date was April 1997.
  - HABS/HAER Booklet – The NPS was in the process of developing a high-quality booklet that incorporates material produced during the Historic American Engineering Record (HAER) documentation process. The booklet to include HAER drawings, photographic images, and accompanying text. The booklet expected completion in May 1997.
  - Gorge Powerhouse Governor Replacement Project – As part of an efficiency upgrade project at the Gorge Powerhouse, the historic governors were planned to b replaced. As mitigation, City Light hired a photographer to take in-situ photos of the governors before they were removed. Additionally, one of the governors was planned to be saved for possible future use in an interpretive exhibit. The governor replacement project was scheduled to take place in 1997.
  - Annual Historic Preservation Seminar – City Light and the NPS planned the annual Skagit historic preservation seminar. This year's seminar was intended to introduce all key project maintenance personnel to the HRMMP and to the significance of the historic landscape. The seminar was scheduled to take place April 3, 1997.

- Ongoing Consultation with the HRMMP – Personnel at the project site and in the Environment and Safety Division (the division that provides oversight for City Light's historic preservation program) consulted with the HRMMP on a regular basis for guidance in managing and protecting the contributing resources in the Project area. The HRMMP is an excellent tool for identifying character-defining features that require special treatment and for guiding City Light through the review that is necessary when projects have the potential to impact contributing resources.

1999 FERC Report (1997 – April 1999)

- Section 3.3.2
  - Seminars on Historic Preservation: City Light held a seminar in April 1997 to educate key Skagit maintenance and management personnel on how to integrate historic preservation principles into everyday project planning. The 1998 seminar regarded preservation planning for specific projects in Newhalem and Diablo. NPS staff consulted with City Light staff on preservation and design issues relating to the proposed modifications to the Diablo Powerhouse and the Silk Stocking Row houses, compatibility guidelines for the new visitor center, and historic landscaping.
  - Maintenance/Preservation: City Light, in a collaborative effort with NPS, developed a walking tour brochure for the Newhalem/Gorge portion of the Skagit Historic District. Working with the NPS, City Light produced a HAER booklet for Skagit Power. The booklet combines the detailed HAER drawings, text, and historic photographs from the City's archival collection.
  - Future Plans/Outstanding Issues: City Light continued to make progress on the upgrade of project interpretive exhibits. City Light conducted an adaptive reuse study for Gorge Inn. Consultation regarding the HRMMP continued.

2001 FERC Report (May 1999 – April 2001)

- Section 3.3.2
  - Seminars on Historic Preservation: City Light conducted two seminars regarding preservation planning for specific projects in Newhalem and Diablo.
  - Maintenance/Preservation: City Light began site specific exhibit design following development of the interpretive exhibits master plan. Seven sites at the project were targeted to be upgraded, including interior and exterior locations. City Light completed the adaptive reuse study for George Inn. The most viable options considered were an arts camp or a cookhouse.

2003 FERC Report (May 2001 – April 2003)

- Section 3.3.2
  - Seminars on Historic Preservation: City Light was initially scheduled for 2002 but was delayed until March 2003 to accommodate worker's schedules. NPS and City Light provided an introduction to the Historic Resources Mitigation and Management Plan for the several new staff working in the Skagit Project Area. The seminar provided a forum to discuss regulatory requirements, significance of the historic district, character defining features, the review process for working on historic features, etc.

- Maintenance/Preservation: City Light completed the design phase for exterior exhibits planned to be installed within the project area. The purpose of the exhibits is to tell the story of the development of the Skagit project over time, including dam and powerhouse construction, the evolution of hydroelectric technology, the design and function of the company towns, and J.D. Ross' vision of the Skagit. A contract award was made for fabrication of the exterior exhibits. City Light staff began construction of the sign posts that will support the exhibits. The exhibits designed for interior installation (at the Skagit Information Center, Diablo Powerhouse, and Ross Powerhouse) are undergoing re-design due to changes in visitor access policies prompted by security concerns.

2005 FERC Report (May 2003 – June 2005)

- Section 3.3.2
  - Seminars on Historic Preservation: City Light conducted two historic seminars in March 2005 for City Light employees. The Seattle, WA training was attended by staff who plan/manage construction and major maintenance projects. The Newhalem, WA training was attended by City Light employees who live in and work in and on historic structures in the historic district DT00066. The Newhalem training included a walking tour of historic buildings. Both trainings covered City Light license obligations, Skagit listed historic resources, importance, and character-defining features, historic landscapes, and Secretary of the Interior standards for maintenance or modifications to historic structures. NPS facilities. The trainings were followed by a question/answer session with City Light and NPS staff to discuss project-specific issues.
  - Maintenance/Preservation: City Light finished installing exhibits on Skagit history in the new Skagit Information Center in Newhalem. As per the HRMMP, City Light was in the process of developing a computerized management system (with anticipated completion in 2007) regarding structures maintenance in which each asset was to be linked to a specific work plan for major and ongoing maintenance activities to track work done on all assets, including historic National Register listed Skagit resources. Maintenance activities in 2004-2006 included the following for NR listed Skagit resources:
    - Incline Lift Powerhouse, exterior wood stairs were replaced (2004)
    - Cambridge House (c. 1921) (Library), concrete walkways were added for better access (2004).
    - Cook's Bunkhouse (c. 1934) (NPS Wildlife Research Station), two electric heaters were replaced and drainage was improved in Americans with Disabilities Act shower facility (2004)
    - Diablo Powerhouse (c. 1936), butterfly-valve pump assembly was being completed but older equipment was also retained (2004-2005)
    - Gorge Powerhouse (c. 1924), original six single-phase transformer banks replaced with six new single-phase banks (New transformers painted to match same color as the historic ones (2005-2006). Steel deck plates (4-6 on top of housing for each generator) replaced with aluminum plates which are safer to move. Painted to match original colors (2005).

- Diablo Dam (c. 1930), required seismic modifications were completed which included modifying spillway gates and conducting incidental maintenance activities at the gates and spillway structure (2004-2006).

- Railroad bridge (c. 1935) by Gorge Powerhouse was repainted (2003-2004).

- Future Plans/Outstanding Issues: The following are National Register listed Skagit resources that still required maintenance or repurposing:
  - Gorge Inn (c. 1920) – vacant with no planned use

  - House 6, Silk Stocking Row – vacant with no planned use

  - Ladder Creek Falls and Gardens (c. 1928) – City Light was planning a new irrigation system and lighting/wiring replacements to provide a new safer and functional system while keeping in character with the original system

  - Incline Lift (c. 1928) – City Light was evaluating future disposition of the incline due to the challenge for future maintenance in the context of revised Washington State Elevator Codes and Historic Resources Management and Maintenance Plan.

  - Diablo Powerhouse building – Maintenance challenges were identified due to intermittent rockfall from the surrounding cliffs (i.e., breaking windows, striking employees). City Light was considering ways to troubleshoot the issues such as replacing interior bars with exterior bars or structural fabric and noted that the appropriate agencies would be consulted before revising the bars.

2010 FERC Report (June 2005 - May 2010)

- Section 3.3.2
  - Seminars on Historic Preservation: City Light conducted seminars in 2005, 2007 and 2009 to train City Light employees (Skagit field crews) in Newhalem regarding historic preservation procedures and techniques. NPS staff and DAHP representatives collaborated in the presentations with City Light Environmental Affairs Division staff. Sessions were attended by City Light employees who live and work in the historic district such as power plant operators, and maintenance staff. The training included City Light license obligations regarding National Register listed historic properties, periodic National Register updates, and importance of character-defining features, historic landscapes and SOI standards for maintenance modifications to historic structures. Sessions included a walking tour of historic buildings and the Ladder Creek Gardens, which was undergoing major refurbishment. NPS staff offered suggestions for appropriate maintenance and revitalization of the facilities. In 2009, a second training was held for City Light engineers who plan and manage construction and major maintenance projects at the Skagit in Seattle. This session was followed by a question/answer session with NPS staff, providing an opportunity to discuss project-specific issues for 2009 and 2010.
  - Maintenance/Preservation: City Light spent more than twice the estimated budget for a computerized maintenance management system but was unable to develop and easy-to-use

system which would align historic assets with a specific work plan for major and ongoing maintenance as well as capital investments. Instead, a manual summary of maintenance activities for National Register listed Skagit resources from 1991 to 2010 was compiled and included the following:

- NPS and City Light agreed in 2007 on paint colors to be used for all Skagit buildings and structures (regardless of historic status) to have a unified appearance for the Skagit Project, reduce visual contrast with the natural environment., and emphasize historic features for the company towns and structures. Paint color palette notebooks were prepared and distributed for use.

- Silk Stocking Row Houses (c. 1921-1923) – Five house exteriors were painted (all on the NR) in 2007 and 2008 using the color palette developed in 2007. Temporary interpretive signs noted the major historic preservation/renovation efforts underway by City Light.

- Silk Stocking Row House Bat Mitigation – A large maternal colony of bats was found in the attic of Silk Stocking Row house #1 in 2009. The house was temporarily evacuated and a large bat house was constructed and installed outside the historic district. Access to the former colony site was blocked so they would relocate to the bat house.

- Gorge Powerhouse – the 1991 membrane roof was repaired with a new membrane based on coordination with/ advisement from the NPS.

- Newhalem Commissary or general store – doors replaced in 2009 to comply with security and Americans with Disabilities Act requirements and were matched in design to retain historic character using 1920s and 1930s commissary photographs and used wooden doors with glass inserts compatible with the historic building style.

- City Light obtained an exemption from Whatcom County to schedule repairs to the historic resources as outlined in the HRMMP without the need for a Shoreline Substantial Development Permit each time work on the historic residential buildings is required.

- Diablo Powerhouse – rockfall stabilization project began in 2009 to be completed in 2010, which included installation of rock bolts and wire meshing to secure rock areas found to be unstable. Number of bolts and were limited and appropriate agencies were consulted before undertaking the project. The NPS was involved through coordination and consultation.

- Silk Stocking Row House #6 (Newhalem) – was gutted and refurbished which included matching interior wood trim, upgrading for energy/safety codes. Porches were complexly refurbished. Paints matching the color palette developed in 2007 were used.

- Hollywood House #6 (Diablo) – was completely refurbished in 2008-2010, including major work on the roof and to retain the chimney. Historic characteristics were retained including stone steps and trim.

- Bunkhouse #70 (Old Tourist Dormitory, Newhalem) – was refurbished to include Americans with Disabilities Act-approved bathrooms and ramp, new exits and stairs that meet fire and safety codes while preserving important historic characteristics. Final inspection in 2009.

- Ladder Creek Falls and Gardens (Newhalem) – new irrigation system was installed in 2007. Lighting upgrades were completed in 2010. Some of the pools slated for renovation in 2011 and 2012. The NPS provided extensive review of renovation details.

- Cambridge House (Old Cooks' Bunkhouse, Newhalem) – the interior was remodeled into administrative offices for Skagit managers in 2009. No changes were made to exterior structure. Additional landscaping may be needed to accommodate new parking and remove diseased trees.

- Energy efficiency improvements/conservation – energy audits were completed in all structures of Newhalem and Diablo in 2008-2009. Retrofitting priority buildings began in 2010 by installing energy-efficient heat pumps near two historic houses on Silk Stocking Row and shrubs were planted for visual screening to retain historic aesthetic.

- Diablo Swimming Pool and House #B15 on Reflector Bar (Diablo) – demolished in 2009 due to high maintenance, low use, and several safety hazards. During Section 106 consultation prior to demolition, DAHP had determined no mitigation actions were required.

- Hollywood House #16 and Gorge Inn Annex – demolished in 2009 due to dilapidated state and the annex was contributing to the deterioration of the original historic building it was attached to due to water leakage at where the structures joined. DAHP Level II mitigation documents for these two structures were submitted to SHPO prior to demolition. Specific mitigation measures were under discussion with DAHP and NPS.

- Historic District National Register nomination form update – City Light hired a historic architecture consultant to survey all the buildings and structures in the Skagit Project area and update recommendations for eligibility (since 1991). The update was completed in 2010 for 103 resources (contributing and non-contributing) in the Skagit Project area. Representatives of DAHP and the NPS visited the sites on the ground in June of 2010 to become familiar with the proposed nominations. Recommendations were presented to the SHPO at the next meeting of the Washington State Advisory Council on Historic Preservation in 2010.

- Future Plans/Outstanding Issues included:
  - Long Term Plans for Newhalem and Diablo – City Light had undertaken a review of needs and priority uses for buildings in the Skagit area. The result of this process was a strategic long-term plan that takes into account the changing housing and other needs for the utility, as well as the historic significance of the area.

  - Gorge Inn Stabilization and Re-Use – Gorge Inn continued to remain vacant and without a planned use.

- Newhalem Garage Demolition and Re-construction – the existing garages in Newhalem were listed in the NRHP but no longer provide adequate storage for Newhalem residents nor are they safe.

- Newhalem Walking Tour Brochure – the walking tour brochure needed to be updated to reflect any new resources added to the NRHP by the update currently underway.

- Signage – a new sign for the Newhalem Commissary was designed in 2009 and was planned to be installed by mid-summer, 2010.

- Gorge Powerhouse Transformers and Fence – planned for 2011 or 2012, the project was going to replace old transformers with more efficient ones and also consider extending an existing fence because these transformers are close to public access (near the Ladder Creek Gardens entrance).

- Gorge Powerhouse Window Shades – overheating had become a serious problem at Gorge Powerhouse, resulting in equipment tripping. Plans were underway to install shade on the windows along the south wall of Gorge Powerhouse.

- HRMMP – although this document continued to provide helpful guidance, the DAHP had requested that it be updated and revised to include the structures that will be added to the NRHP in 2010 and to further clarify roles, responsibilities, and protocols.

- Security Installations – new rules from National Energy Regulatory Commission on infrastructure security resulted in a number of changes to Skagit dams and powerhouses.

- Gorge 2nd Tunnel Project – this was a major capital improvement project involving boring a companion tunnel to increase power production and efficiency at the Gorge Project.

2015 FERC Report (May 2010 – April 2015)

- Section 3.3.2
  - Seminars on Historic Preservation activities included:
    - City Light held seminars in 2011 and 2013 to train Skagit field crews in Newhalem. NPS staff, as well as a representative from the DAHP, collaborated in the presentations with City Light's Environmental Affairs and Real Estate Division staff. The sessions were attended primarily by City Light employees who live and work in or with historic structures, as well as power plant operators. The training covered City Light's license obligations; the nationally listed resources in the Skagit Project area; their importance and character-defining features; historic landscapes; the SOI standards for maintenance or modifications to historic structures; and the updated list of resources on the NRHP. The sessions ended with a question and answer opportunity.

    - In May 2014, a training session was held in Seattle for City Light engineers who plan and manage construction and major maintenance projects at the Skagit Project. The

Seattle session was followed by a question and answer session with City Light staff, providing an opportunity to discuss more project specific issues for 2014 and beyond.

- Maintenance/Preservation activities included:
  - Skagit Helipads (Newhalem and Diablo) – both of the helipads were installed outside of the National Register historic district areas (e.g., Newhalem – Historic Area "A" and Diablo – Historic Area "C") but within the viewshed of each. Both helipads have a low surface profile and a single aviation windsock and do not adversely affect the historic districts.
  - Newhalem Commissary/Main Street Signage – the new sign for the Newhalem Commissary was completed and installed in the summer of 2010. City Light worked collaboratively with the NPS to design a sign that replicated the colors, fonts, size, and style of existing signs in the historic district. In addition to advertising the store, the sign also welcomes visitors to "Historic Newhalem".
  - Gorge Powerhouse Window Shades – overheating was a serious problem at Gorge Powerhouse, resulting in equipment tripping and going offline. Shades were installed on the windows along the south wall of Gorge Powerhouse in 2010.
  - Newhalem Walking Tour Brochure Update – the brochure was updated in 2011 and 2014 to make corrections and include information regarding the upcoming and later completed rehabilitation of the Gorge Inn and the Newhalem Commissary (aka General Store).
  - Diablo Community Hall (aka Commissary) – was remodeled in 2011, late 2014 to early 2015. Listed in the NRHP in 2010, the Community Hall was identified as a suitable building for the relocation of offices and conference rooms from the Diablo Cookhouse, which was scheduled for demolition. The project was delayed due to budget reductions and as of May 2015, only a portion has been completed – the restrooms, conversion of the large auditorium into offices and a conference room, and installation of new windows. Remodel of the kitchen, HVAC, lighting and other improvements were not completed.
  - Skagit Color Handbook – colors were added in fall 2012.
  - Gorge High Dam Spill Gate Painting Project – originally scheduled for 2011, the project to paint the spill gates at Gorge Dam was delayed for several years due to high runoff conditions and the inability to drawdown Gorge Lake without impacting power generation and recreation. The gates were finally stripped, repaired and repainted in the summer of 2013.
  - Newhalem East Arboretum Tree Maintenance – 2013-2015. The trees were removed in the Spring of 2014 and new ones were planned to be planted in the Fall of 2015.

- Ross Power House Fuel Pump Project – a fiber optic connection was added to the fuel pump at the Ross Power House site in summer 2013. It required the installation of conduit from the powerhouse to the fuel pump at the SE exterior corner.

- Newhalem Commissary (aka General Store) Remodel – 2013. Listed in the NRHP in 1991, City Light operates the Newhalem Commissary year round. The exterior received new intake and exhaust roof fans on the east side (rear) for the new mechanical and commercial kitchen equipment. Basement (interior) condenser units were relocated next to the existing units on the east elevation. A new concrete pad and low wood slatted fence was built to screen the recycling and trash bins on the eastside of the building. The interior was remodeled to reconfigure an existing deli and added a sitting area along the west wall. The south end was reconfigured to enlarge the kitchen area, and improve workflow in the office and utility spaces within the existing footprint. Interior existing finishes, lighting, and mechanical equipment were removed and replaced with new light fixtures, paneling and ceiling tiles and upgraded mechanical equipment, duct work and insulation.

- Davis Powerhouse Stabilization, Diablo – winter 2014/spring 2015. City Light partnered with the NPS for their expertise with log structures and stabilized the building for the winter. The NPS also compiled a historic structures report with recommendations for further and future preservation treatment options. Stabilization was completed November 2014 and the final report prepared afterwards.

- Diablo Switchyard Tree Removal – April 2015. The trees were considered not historic landscaping and removed. The switchyard is now clearly visible from Hollywood.

- Diablo Boat Landing Weather Station – April 2015. A new weather station was reviewed and approved for placement on the roof of the Diablo Boat House along Diablo Lake and on the island with the lighthouse (a contributing resource) to obtain information necessary for daily boat operations on the lake.

- Ladder Creek Falls Lighting and Pathway Rehabilitation Project – 2011. The failing and outdated incandescent lighting for the falls was replaced with energy efficient LED technology with computer controls and also repaired deteriorating pavers, wood planked and gravel paths, handrails and posts in the area. New handrails with safety barriers on the stairway leading to the upper falls area were also installed as were updated interpretive panels. DAHP and the NPS provided extensive input on the design and panel content.

- Gorge Inn Rehabilitation – 2012-2014. Project work included lifting the entire historic structure to construct a single, continuous concrete foundation to replace the previous foundation which was uneven, poorly and under-built. The crawl space was filled with dirt that was in contact with the floor structure in several areas. While elevated, site improvements were done around the building to direct drainage away from it, and to slightly raise the building to meet street grade and provide universal accessibility. DAHP and the NPS were also involved during project construction due to archaeological discoveries made when the building was lifted for the excavation and

pouring of the new concrete foundation. Over 500 artifacts from prehistoric and historic eras were found; the prehistoric included many flaked cobble stone tools, a Hozomeen chert Olcott style point (dating from 8,000 to 5,000 years ago) and a ground stone club. Structural, electrical, and mechanical upgrades were also accomplished. In some areas, the building still had 1920s knob and tube electrical wiring and the original historic light fixtures and glass globes. In addition to rehabilitating the existing features, this project allowed the unique opportunity to uncover and/or recreate lost historic elements based on historic documentation and photographs. Among them, recreating the original roof monitors and re-exposing the original wood trusses in the dining hall. Although current building codes necessitated the removal of the old kitchen wing, it was replaced with a compatible commercial kitchen, which strived to stay close to the original footprint and dimensions. While stylistic design elements were incorporated to relate to the historic dining hall, the new commercial kitchen wing distinguished itself as a new construction by its roof outline and double pane windows. The project applied the SOI Standards for the Treatment of Historic Properties throughout the design and construction phases. This building was placed into service in June 2014 and continues the tradition of use as a dining facility for employees and guests of the Skagit Tours.

- Ross Lodge Rehabilitation –following the Skagit Facility Plan, City Light restored Ross Lodge for use as a Conference Center between 2012 and 2014. The siding and windows were restored and painted with the original color scheme. The incompatible mortar repairs previously done on the stone facing on the basement walls and fireplace chimney were removed and the stone properly repointed. The roof was replaced with new standing seam metal roofing to match the existing and other roofs in Hollywood. A ramped sidewalk was added to provide ADA access and the entire site was restored with native plantings. To complement the original design and add functionality, a new picnic shelter was constructed in the footprint of the original dormitory wing, looking to the lodge for design influence on the configuration, roof shape and materials. The interior work involved modifications to accommodate an ADA accessible restroom, and a new kitchen and conference room while also integrating improvements to the mechanical, electrical and plumbing systems. When this portion of the work was started, however, lingering odors necessitated the total removal of wall paneling, trim and ceilings to access and remove old, deteriorated and rodent contaminated insulation and sanitize the wall cavities with an enzymatic cleaner before proceeding. This task required additional detailed work to number, store and then reinstall the historic wood paneling and trim to recreate the original appearance. Other remediation work included lead and asbestos abatement and removal, which resulted in the loss of half of the wood floor in the Conference room area due to the hazardous material in the old floor covering mastic. The spaces with a higher level of finish, such as the Men's Lounge and Dining Room, were restored by refinishing the original wood paneling and repairing the fireplace and window seats. The wall between the Dining Room and the Caretaker's living room was removed to create a larger conference area, yet the original trim and paneling was reused for the new opening, with new trim cut to closely match the original. End grain fir flooring was used to relate to the refinished original fir board flooring while still distinguishing it as new. Lastly, the two original wrought iron chandeliers were carefully cleaned, rewired and integrated with additional lighting on the first floor.

- Diablo Hollywood Houses Weatherization Project for 18 Residences – 2012-2014. The Diablo Hollywood residential area was added to the National Register in the 2010 update and consists of approximately 24 mid-century houses with shared double garages. Most of them are still used by City Light employees for permanent housing. This project sought to replace all of the single pane windows, add heat pumps with supporting connections, remediate asbestos in the tile flooring and attic insulation, expand the fire place hearths to meet code, and install new insulation, carpeting, and lighting where needed. The project underwent lengthy review in 2012 with DAHP and the NPS due to the need to replace the original aluminum frame windows. Ultimately, the custom windows were designed to closely mirror the appearance of the originals. The project was ultimately submitted to DAHP and the NPS, and City Light received concurrence with a 'No Adverse Effect' determination in August 2012. As of May 2015, half of the homes have been completed; the remaining homes are scheduled for late 2015 through 2016.

- Newhalem Garages – 2010. Listed in the National Register, these two long, narrow rectangular buildings were built circa 1939 as automobile shelters and storage units for City Light employees living in Newhalem houses that lacked garages. Made of timber and corrugated metal, the buildings were too small for many of today's automobile models. They had dirt floors, no electrical outlets or lights and storage space. City Light needed functional modern garages and sought to demolish and replace them with two new buildings at the same location with slightly larger footprints. DAHP and the NPS were consulted on this adverse effect project and provided input on the new garage design and mitigation measures which included retaining some of the historic corrugated siding. It was installed at the north elevation of the eastern most garage in a manner to show the size and scale of the original garages in comparison with the new. An interpretive sign has been designed and is waiting funding for manufacture and installation.

- Skagit Tug formerly on Diablo Lake –built in 1948 and subsequently listed as a contributing resource in the 2010 National Register form update, the tug was nearing the end of its functional lifespan by the end of 2009. In 2010, City Light decided to scrap the tug due to severe steel hull deterioration over the decades and recent damage to the hull which would have required sending the tug to a boat repair facility. Various options were explored to transport the tug on a flatbed truck downriver to such a facility, but weight capacity on bridges and tunnel dimensions proved unsurmountable obstacles. City Light consulted with DAHP and the NPS who concurred with an 'Adverse Effect' determination. Mitigation consisted of DAHP Level II documentation, which was completed in 2012. The tug was removed in 2013.

- Diablo Cookhouse Demolition Preparation/New Warehouse Design – 2010-2015. Due to structural deficiencies, City Light decided to demolish the old Diablo Cookhouse and move Skagit Project dining services to Gorge Inn in Newhalem once this facility was rehabilitated. A new warehouse was designed for the site within the footprint of the old cookhouse; this facility is needed for work on the multi-year Diablo Powerhouse Generator Rewind Project scheduled to begin in 2016. Although the cookhouse and new warehouse are outside of the historic district, they are within the historic district

viewshed; thus, City Light obtained warehouse design input from DAHP and the NPS. Design work and contracting was completed and demolition work started in late Spring 2015.

- Future Plans/Outstanding Issues included:
  - Gorge Powerhouse Transformers and Fence – the project was delayed and planned for 2015-2017. The project was to replace old transformers with more efficient ones and to consider extending an existing fence because these transformers are close to public access (near the Ladder Creek Falls and Garden entrance).
  - HRMMP – in 2010, City Light had reported that DAHP requested an update of this document. As of December 2014, a draft update was completed that included the resources added to the Skagit Project National Register nomination from the 2010 update.
  - Security Installations – in 2010, City Light reported new rules from the North American Electricity Reliability Corporation (NERC) (the FERC-approved authority that develops and enforces reliability standards) on infrastructure security that resulted in a number of changes to Skagit dams and powerhouses. Security cameras, identification card readers, and gates have or will be installed in numerous locations. Of specific concern is the installation of security cameras and card reader wiring inside the Diablo Powerhouse, which was a historic showpiece for the original public tours. This wiring, which was originally installed in 2009 without consultation with City Light's historic resource specialist, was to be redone in 2011 or 2012 to be less obtrusive. The project was delayed and scheduled for correction in the next reporting cycle.
  - Gorge 2nd Tunnel Project – in 2010, City Light reported that this was a major capital improvement project involving boring a companion tunnel to increase power production and efficiency at the Gorge Project with environmental analysis and consultation underway. Construction of this project would require use of the old railroad bridge, which is in the NRHP, for access to the project site by heavy trucks and for a conveyor belt. No impacts were expected to the powerhouse. The project was placed on indefinite hold.
  - Diablo Large On-Site Sewer System – 2015-2016. The existing sewer treatment facility in Diablo was failing and City Light was required by Washington State Department of Ecology to replace the system by 2016. City Light designed a Large On-site Septic System for the Hollywood residential area and Reflector Bar. DAHP and the NPS were invited to review and comment on the project and concurred with City Light's determination of 'No Adverse Effect.' Archaeological monitoring was conducted during project construction under the Skagit Unanticipated Discovery Plan. Construction was scheduled to start in summer 2015.
  - SSR Energy Retrofit – 2016-2017. Silk Stocking Row in Newhalem was to undergo energy efficient upgrades to the interior.

- Hollywood Houses Energy Retrofit – 2015-2018. This last phase was to finish the energy efficiency measures in the remaining houses.

- Multiple Skagit Interpretive Exhibit Updates – 2014-2017. Outdated interpretive signage was expected to be replaced in the Gorge Powerhouse Visitor Gallery and the Diablo Powerhouse entry lobby, mezzanine, and upper floors. Gorge Inn was also expected to receive new exhibits at the west end of the building.

2020 FERC Report (May 2015 – April 2020)

- Section 3.3.2
  - Seminars on Historic Preservation: Seminars were held in 2015, 2017, and 2019 to train Skagit field crews. Seminars were organized and led by Historic Resources staff from City Light's Environment, Land, and Licensing Business Unit. To ensure maximum attendance, each of the seminars was included as part of one of the mandatory monthly safety meetings in Newhalem, which are required for all Skagit staff. The training covered City Light's license obligations; the NRHP listed resources in the Skagit Project area; their importance and character-defining features; historic landscapes; and the SOI Standards for maintenance or modifications to historic structures.
  - Maintenance/Preservation activities included:
    - Newhalem Walking Tour Brochure Update – the brochure was updated in 2018 to make photographic and multiple text corrections and additions.

    - Nehalem East Arboretum Tree Maintenance – the East Arboretum area in Newhalem is part of the cultural landscape associated with the Skagit Project. The area includes a playground, two transmission towers, and trees intended to provide shade and screen the bases of the towers. By 2014, it became evident that many of the trees under and immediately adjacent to the transmission lines had grown very tall and exceeded the specific requirements from the NERC. These trees were removed in 2014 and replaced in 2017 with species that have profiles similar to the originals but much lower maximum growth heights. As reported previously, the DAHP and NPS concurred with City Light's determination of 'No Adverse Effect' and were consulted on the species that were selected for replacement.

    - Newhalem Tree Replacement – beginning in 2016, City Light began removing sycamore maple seedings and saplings from the riparian area along the Skagit River through Newhalem. In 2017, seven large sycamore maples and one black walnut tree were removed from the landscape/lawn area between Gorge Inn and the Skagit River along with several clusters on either side of the Trail of the Cedars Bridge and six behind the historic housing area. The trees in the landscaped area were replaced with relatively large specimens of native and non-native trees that are not invasive and known to thrive in the climate in this area. The large sycamore maples in Newhalem will continue to be removed and replaced, roughly every five years, with the goal of maintaining shade and the current appearance of the landscape.

- Ladder Creek Falls Lighting and Pathway Repair Project – completed in spring 2016. Ladder Creek Gardens was protected from the 2015 Goodell Creek Wildfire by its irrigation system, which consists of aboveground sprinklers. However, the native forest bordering the east side of the creek did burn and many of the trees fell over the creek and into the garden damaging parts of the trail and other infrastructure. A project in 2016 focused on in-kind repairs to the pathways and main stairway adjacent to the Upper and Lower Falls, per the SOI's Standards for the Treatment of Historic Properties and the Skagit HRMMP. This work included replacing damaged handrails, posts and safety barriers on the stairway leading to the upper falls area; LED lighting and conduit; and pavers and wood planks on paths/trails. Work was completed in time for the summer 2016 tour season.

- Newhalem Penstock Saddle Support Project – construction was completed in fall 2017. A 2014 inspection of the 500-ft long 33-inch diameter steel penstock to the Newhalem Creek Powerhouse found that many of the wood saddles supporting the penstock had greatly deteriorated (e.g., rotting wood supports in direct contact with the soil, foundations that had partially slid, piecemeal repairs, etc.). The decision was made to replace the saddles before the penstock could be damaged by sagging. Following the decision to replace the saddles but before the actual work, the 2015 Goodell Creek Fire burned through the area and damaged several of the saddles. The saddle replacement project began in 2016 and was completed in 2017. City Light's design for concrete replacement saddles resulted in the project receiving an "adverse effect" determination from the DAHP. The proposed mitigation included DAHP Level II Documentation (pre-demolition photography, archival information), an interpretive panel, and a geocache site. The Level II documentation is complete, but the package has not been submitted to DAHP. This is because the interpretive sign and geocache were not yet installed pending clean-up of legacy toxic contamination from lead paint and subsequent disturbance to the area around the powerhouse and penstock. The extent of the cleanup work to be determined in 2020.

- Diablo Hollywood Houses Energy Retrofit and Rehabilitation – this work is continuing. A major project to improve energy efficiency and rehabilitate the 24 mid-century houses in the Hollywood section of Diablo was described in the 2010-2015 report. The goal of this project was to replace all of the single pane windows, add heat pumps with supporting connections, remediate asbestos in the tile flooring and attic insulation, expand the fireplace hearths to meet code, and install new insulation, carpeting, and lighting where needed. The project underwent lengthy review, primarily due to the custom window design, and received approval in 2012 from DAHP and the NPS. Work on approximately 80% of the homes was completed in 2013-2015. The remaining 20% were delayed starting in 2016 because of construction contracting issues and the loss of the original custom window manufacturer, who went out of business. City Light found another manufacturer and submitted their custom window design to DAHP and the NPS for review in May 2016, ultimately receiving design approval. Once the remaining funding and contracting issues were resolved in late 2018, the project resumed in 2019 and underwent final pre-bid design review. Construction was anticipated 2020-21.

- Ross Powerhouse Transformer Replacement and Spare Transformer Project – partially completed in 2017. This project involved the removal of the original 60+ year old transformers at Ross Powerhouse since they had reached the end of their useful life. The project included the delivery and installation of four transformers and a spare (fifth) transformer. Transformer delivery and installation was phased over two years and occurred in 2016 and 2017. The spare transformer was installed on a pad outside Ross Powerhouse, a temporary site, in anticipation of constructing a permanent, enclosed storage facility. Consultation with the DAHP, NPS, and the Tribes occurred in 2015-2016. City Light received DAHP concurrence with a "No Adverse Effect" for the installation of the four new transformers and the temporary placement of the fifth transformer on the condition that it be moved to the permanent location by the end of 2019. Due to anticipated cuts to CIP projects in the 2019-2020 budget cycle, the project design for the permanent location was placed on hold in early 2018 and placed in queue for when funding became available again. In late 2019, the project was restarted and moved into design in 2020 and construction anticipated in 2021-2022.

- Diablo Large On-Site Sewer System – completed 2016. The existing sewer treatment infrastructure in Diablo was replaced in 2016 with a Large On-site Septic System for the Hollywood residential area and an Onsite Sewer System in Reflector Bar (the different terminology simply reflects the size of the system). There were no modifications to any of the historic structures and DAHP and the NPS concurred with City Light's determination of 'No Adverse Effect'.

- Skagit Project Interpretive Exhibit Update – 2017 and ongoing. In 2013, City Light contracted with Aldrich Pears and Pacific Design Studios to design new interpretive exhibits for Gorge Inn and Diablo Powerhouse and updated exhibits for Gorge Powerhouse. The existing exhibits in the Gorge Powerhouse Visitor Gallery dated to the 1970s and were a random collection of historic photographs and artifacts from the construction era for the Skagit Project. These were replaced in 2017 with exhibits that provide a chronology of construction and an overview of how hydro projects operate and produce electricity. The focus of the new exhibits for Gorge Inn was the history of Newhalem. The new exhibits were installed in the entrance to the building in 2018.

- Diablo School/Cookhouse Demolition and Warehouse Construction – 2014 to 2016. As described in the 2010-2015 report, City Light demolished the old Diablo School/Cookhouse in 2014. A new warehouse was built within the footprint of the old cookhouse in 2015-2016 following the design guidelines provided by the DAHP and NPS. The warehouse was heavily used during the multi-year Diablo Powerhouse Generator Rewind Project (started in 2017-2019). The rewind project is complete, and the warehouse will be used for storage until it is needed for the next major project in Diablo.

- Reflector Bar Employee Houses –City Light began demolition of employee houses on Reflector Bar in Diablo in 2019. None of these structures are listed in the NRHP.

- Future Plans/Outstanding Issues included:

- Gorge Powerhouse Transformers and Fence – The project needed to replace old transformers with more efficient ones and add a fence around them since they are near public access (near the Ladder Creek Falls and Garden entrance).

- Security Installations – in 2010, City Light reported that new rules from the NERC on infrastructure security have resulted in a few changes to Skagit dams and powerhouses. Security cameras, identification card readers, and gates were installed in numerous locations. Of specific concern was the installation of security cameras and card reader wiring inside the Diablo Powerhouse, which was a historic showpiece for the original public tours. This wiring, which was originally installed in 2009 without consultation with City Light's historic resource specialist, was to be redone in 2011 or 2012 to be less obtrusive. This project was delayed multiple times due to competing budget and staffing priorities and is scheduled for correction in the next reporting cycle.

- Silk Stocking Row Energy Retrofit – energy efficiency upgrades were planned for the interiors of three of the eight Silk Stocking Row houses in Newhalem. One of the three houses was completed in 2015. The remaining two are on hold pending funding.

- Skagit Interpretive Exhibit Updates – new interpretive exhibits were designed for the Diablo Powerhouse entry lobby, mezzanine, and upper floors as part of the Skagit Interpretive Exhibit Update (see previous section). However, installation at the Diablo Powerhouse was deferred until completion of the generator rewind project (2017-2019), which required use of the entire interior floorspace of the powerhouse. The rewinds were complete and new interpretive exhibits will be installed within the next few years.

5.6.3.2 Archaeological Resources and TCP Reporting

Activities completed and reported on for archaeological resources and TCPs are summarized below. The descriptions below are organized by sections in the Cultural Resources SAs (1991 and 1993). Sections 3.2.1 and 5.2 provides for survey, testing, and evaluation of archaeological sites in the Ross Lake drawdown zone within the Upper Skagit River Valley Archaeological District (DT00212; District). Section 3.2.2 relates to preparation of the archaeological plan and Section 3.2.3 outlines implementation of the ARMMP. Section 5.5 provides for consultation and reporting, which included review of the draft reports by the Section 106 consulting parties (City Light, SHPO, NPS, Sauk-Suiattle Indian Tribe, Swinomish Indian Tribal Community, Upper Skagit Indian Tribe, and Nlaka'pamux Nation) prior to filing with FERC.

1996 FERC Report

- Section 3.2.1
  - The survey and preliminary investigation of the sites on Ross Lake was near completion. City Light and NPS negotiated on roles/responsibilities for preparation of ARMMP and follow up work.

2001 FERC Report (May 15, 2001 for past 2 years)

- Section 3.2.1 and 5.2

- Initial survey, testing, and evaluation had been completed. Supplemental work continued. City Light arranged for a new set of aerial photos of the Ross Lake area during a period of an exceptionally low drawdown. The NPS conducted archaeological survey and recorded six new archaeological sites that will need to be evaluated.

- Section 3.2.2
  - The NPS prepared draft determinations of eligibility (DOE) for 16 archaeological sites in Ross Lake for submission to SHPO. The 16 sites were proposed as contributing elements to the Upper Skagit River Valley Archeological District (DT00212). The draft DOE was sent to the consulting Indian Tribes in June 2000 and follow up meetings were scheduled. The draft ARMMP was nearly completed.
- Section 3.2.3
  - In 2000, the NPS worked to protect the Desolation Chert Quarry (45WH00224) from erosion, in consultation with the consulting Indian Tribes. Work was scheduled to be completed in 2001. Indian Tribal tours occurred including one in the fall of 1999 and one in the spring of 2000. The spring tour objective was to view the on-site erosion protection activities at the chert quarry.

2003 FERC Report (July 2003 for past 2 years)

- Section 3.2.1 and 5.2
  - No further work took place for testing and evaluations of archaeological sites.
- Section 3.2.2
  - City Light and NPS met with the consulting Indian Tribes to discuss and request input on the draft DOE. The Upper Skagit Indian Tribe passed a resolution supporting the NRHP-eligibility of the sites. City Light and NPS reviewed the draft ARMMP.
- Section 3.2.3
  - The work to protect the Desolation Chert Quarry (45WH00224) was very close to completion, which included fastening cedar cribbing to the bedrock. Native vegetation was planted to obscure bank stabilization. Minor rockwork was not completed. The NPS arranged with the University of Washington (UW) to complete a pollen/ paleoecology study. A tribal tour for Upper Skagit Indian Tribe, Sauk-Suiattle Indian Tribe, and Swinomish Indian Tribal Community occurred in spring 2002. Archaeological site excavation was planned but was not completed due reservoir levels.

2005 FERC Report (June 2005 for past 2 years)

- Section 3.2.1 and Section 5.2
  - The NPS identified a precontact rockshelter (45WH00698) in the Project vicinity, which is not in the Ross Lake area. The NPS did not identify any City Light activities currently affecting this site.
  - No further work regarding survey, testing, and evaluation of archaeological sites took place.
- Section 3.2.2

- All consulting parties unanimously concurred with the DOE for the 16 archaeological sites that contribute to the Upper Skagit River Valley Archaeological District (DT00212). The NPS sent the DOE forms to the SHPO, who concurred on November 11, 2004.
- The Sauk-Suiattle Tribe passed a resolution approving the NRHP eligibility for the Upper Skagit River Valley Archaeological District on November 7, 2003.
- The Swinomish Indian Tribal Community passed a resolution approving the NRHP eligibility for the Upper Skagit River Valley Archaeological on July 13, 2004.
- The draft ARMMP was revised for minor updating and correction and provided to the consulting Indian Tribes for review. The NPS and City Light made slide presentations on the ARMMP to the Upper Skagit and Sauk-Suiattle tribes. City Light coordinated with the Swinomish Indian Tribal Community for a future presentation.

- Section 3.2.3
  - Bank stabilization to protect the Desolation Chert Quarry (45WH00224) from erosion was completed, after which, native vegetation was planted.
  - The NPS and the UW obtained pollen cores from two lakes in the Upper Skagit area to be analyzed for a historical record of climate and vegetation, which demonstrated a continuous record of the last 10,000 years. Lake levels were too high for excavation activities.
  - City Light anticipated further consultation with the consulting Indian Tribes about excavation protocols prior to implementing the data recovery part of the ARMMP.
  - City Light and NPS jointly conducted Ross Lake field tours for the Upper Skagit Indian Tribe, Sauk-Suiattle Indian Tribe, and Swinomish Indian Tribal Community occurred in 2004.
  - NPS presented on archaeological resources as part of the 2005 Historic Resources seminar in Seattle and Newhalem.

2010 FERC Report (May 2010 for past 5 years)

- Section 3.2.1 and Section 5.2
  - In 2006, site 45WH00224 was monitored. Four of nine sites that required re-examination were visited by the NPS archaeologist but their NRHP eligibility were not determined. The NPS continued to monitor archaeological sites within the Upper Skagit River Valley Archaeological District (DT002212) and the rockshelter (45WH00698), which is located close to a City Light transmission line tower outside the archaeological district.
  - The NPS also continued to monitor the successful protection of an archaeological site (45WH00064) near the Goodell Creek Raft Launch. The site was stabilized and protected from the facility renovations that occurred in the area. The NPS had completed protection measures at the site in 1999.
- Section 3.2.2
  - In 2008, the draft ARMMP was provided to the Sauk-Suiattle Indian Tribe, Swinomish Indian Tribal Community, Upper Skagit Indian Tribe, and Nlaka'pamux Nation.

- The Sauk-Suiattle Indian Tribe, Swinomish Indian Tribal Community, and Upper Skagit Indian Tribe approved the ARMMP through tribal council resolutions. These resolutions were passed by the Sauk-Suiattle Indian Tribe on December 12, 2007, Swinomish Indian Tribal Community on March 12, 2008, and Upper Skagit Indian Tribe in March 2010.
- The ARMMP version from June 2008 was approved by the NPS superintendent on September 17, 2008. The ARMMP was then submitted to SHPO for review.

- Section 3.2.3
  - The annual monitoring of Ross Lake drawdown by NPS archaeologists began in 1988, and by the late 1990s, monitoring revealed that ongoing erosion continued to affect the integrity of some of the significant sites in the reservoir draw down zone. Since the ARMMP had not yet been approved by Indian Tribes, City Light and the NPS implemented elements of the ARMMP through a process of annual consultation with Indian Tribes regarding the planned study, activities, and accomplishments. PowerPoint presentations were given to each of the Indian Tribes to aid in their review of the ARMMP.
  - The NPS and City Light lead tours within portions of the Ross Lake area for the Upper Skagit Indian Tribe in 2006 and Sauk-Suiattle Indian Tribe in 2007. Tours were offered annually to all three Indian Tribes.
  - As of May 2010, five of the 16 contributing sites in the Upper Skagit River Valley Archaeological District (DT00212) received treatment that was prescribed in the ARMMP.
  - Bank stabilizations at the Desolation Chert Quarry (45WH00224) were monitored annually and proved to be effective. Artifacts from the 2006-2009 field seasons were catalogued and placed in the NPS curation facility for permanent curation. Lake levels were too high during the springs of 2009 and 2010 for data collection in the Ross Lake drawdown zone.
  - Ridley and Thunder Lakes core data was collected from 2007 and 2008 to provide climate and vegetation reconstruction data in the Upper Skagit River Valley.
  - Data recovery excavations from 2009 provide an example of how intact drawdown deposits retain important scientific and cultural information including evidence from a 6,500-year-old intact archeological campsite with several hearths and remains from mountain goat bone and residue. Data recovery at Ross Lake sites in 2007, 2008, and 2009 demonstrated heavy erosion and lost integrity, while some sites were less affected by reservoir erosion due to protecting landforms.

2015 FERC Report (August 14, 2015) (for June 2010 to May 2015 Activities)

- Section 3.2.1 and Section 5.2
  - Since 2010, the NPS added two additional sites – 45WH00425 and 45WH00532 – to the list of sites that need to be evaluated, resulting in a total of nine unevaluated sites in the Ross Lake area within the boundary of the Upper Skagit River Valley Archaeological District (DT00212). Three of the nine sites were evaluated by NPS archaeologists during the drawdown in 2011, two of which were determined to be not eligible for listing in the NRHP. One site (45WH00420) was recommended eligible for the NRHP. The six other sites that need to be evaluated will be visited when pool levels are low enough to allow access. While the ARMMP indicates that reconnaissance and survey of deeply inundated

sites are to be done every six years, sites are only accessible if the Ross Lake water surface elevation is very low during the late winter-spring annual drawdown. Water levels of 1,500 ft have only occurred twice (in 2006 and 2008) since 1999.

- Section 3.2.2
  - City Light filed the ARMMP with FERC in June 2011. Subsequently, the NPS and City Light determined that the confidentiality section of the ARMMP needed to better describe how sensitive information should be protected. The NPS also indicated that two additional sites needed to be evaluated for NRHP eligibility. Pertinent sections of the ARMMP were revised and reviewed by the NPS and consulting Indian Tribes, and no comments were received from DAHP. The revised ARMMP was filed with FERC and provided to NPS, consulting Indian Tribes, and the DAHP in February 2014.
  - City Light intends to update the ARMMP to include mitigation measures for the site that was tested and determined eligible for listing (45WH00420).
- Section 3.2.3
  - Each year, City Light and NPS scheduled meetings with each of the consulting Indian Tribes to report on the status of protection measures, excavation results, and research studies and to review plans for that year's testing, data recovery, and site protection measures in the Upper Skagit River Valley Archaeological District (DT00212). City Light also used these meetings to review ongoing and upcoming operations and maintenance activities and discuss cultural resource protection measures that were implemented for each of those activities.
  - In accordance with the ARMMP, City Light and NPS offered each tribe an annual tour of the accessible historic sites in the District. During the June 2010 – May 2015 time period, only the Upper Skagit Indian Tribe accepted the offer. In 2013, a group of Upper Skagit Indian Tribal members were taken out on Ross Lake. During coordination meetings held in March and April 2015, the Sauk-Suiattle Indian Tribe, Swinomish Indian Tribal Community, Upper Skagit Indian Tribe, and Nlaka'pamux Nation indicated the desire for a tour in the summer of 2015. City Light and NPS coordinated with each community to set up tour dates.
  - Most of the data recovery and monitoring activities at Ross Lake specified as mitigation measures were completed each April and May when the lake water surface elevation is at its lowest. Under an MOA between City Light and NPS, the NPS hired a contractor for data recovery at one or more sites and then utilized internal NPS archaeologists to monitor any exposed sites each year. Due to the large number of archaeological sites in the Ross Lake drawdown area, the NPS prioritizes the sites they monitor based on eligibility and accessibility at the time of fieldwork. Of particular importance is monitoring of the major Hozomeen chert quarry, which is checked by NPS archaeologists at least twice per year.
  - During monitoring visits to all sites, the NPS evaluates if there are any changes to erosion/sedimentation conditions, determines whether there are any surface artifacts, and documents any evidence of vandalism or unintentional impacts from recreation activities. Monitoring to date has found no obvious evidence of vandalism as most sites are under water except during the winter when public visitation is extremely low.

- The NPS monitored sites in the Upper Skagit River Valley Archaeological District (DT00212) in 2011, 2014, and 2015; conducted testing in 2014; and performed data recovery in 2011. There were no monitoring, testing, or data recovery efforts in 2012 or 2013 due to NPS staff changes.
- During 2011, the NPS conducted detailed monitoring of sites 45WH00448, 45WH00263, and 45WH00473. Site 45WH00448 is located above the normal maximum water surface elevation. It has low artifact density and has had erosion from deer trails, camper social trails, and possibly recreational boater landings. NPS recommended continued 5-year monitoring of the site. Site 45WH00473, located at elevations of 1,515 to 1,512 ft, is a contributing property to the Upper Skagit River Valley Archaeological District (DT00212). Monitoring found the site to be in generally good condition— at least partially due to the glacial landform. Culturally modified elk bones and teeth dating to about 500 years old were found during monitoring. This constitutes the first evidence for the precontact presence of elk in the Skagit River valley. This site was identified as the highest priority site for future data recovery, as soon as the reservoir drawdown schedule allowed. Site 45WH00263 was determined to be ineligible in 1990-1991 due to the lack of integrity. It was revisited by the NPS contracted archaeologists conducting data recovery at a nearby site, during which an intact Hozomeen chert projectile point was found on the ground surface. Analysis of the projectile documented bison DNA was on the point. Based on this new observation, it was determined that the NPS would monitor the site at least every 5 years to look for changing site conditions and artifact exposure.
- Based on testing of site 45WH00420 in 2011, the NPS recommended the site as eligible for listing in NRHP and that it be added as a contributing site to the Upper Skagit River Valley Archaeological District (DT00212). While areas with the highest artifact surface density likely have lost soil, about 94 percent of the site is still intact. The NPS recommended data recovery excavations to mitigate Project effects. This site is situated at elevation 1,517 ft and thus is only exposed when Ross Lake is drawdown 85 ft or more. This site is included in the ARMMP, but further evaluation was recommended before the specific mitigation prescription could be selected.
- The prescribed data recovery at site 45WH00255 was completed during 2011 by the NPS contracted archaeologists. It appears that the two loci at the site were used for: (1) secondary lithic reduction for production of Hozomeen chert bifaces during the late Holocene and perhaps the later part of the middle Holocene; and (2) utilization of metasedimentary and quartz material for fire modified rock features.
- During a 2014 monitoring visit, the NPS and City Light noted some erosion along the normal maximum water surface shoreline north of the existing bank stabilization wall that was constructed to protect the Desolation Chert Quarry (45WH00224). The NPS indicated that the upland near the shoreline contained lithic artifacts and should be protected from additional erosion. The consulting Indian Tribes agreed with this proposed mitigation measure. The NPS worked on the bank stabilization design, to be constructed in 2016.

2020 FERC Report (August 13, 2020) (June 2015 to March 2020 Activities)

- Section 3.2.1 and Section 5.2

- Work in 2018 focused on updating site location information and assessing conditions at the low elevation sites discovered in 1999 and prior years.
- Between 2015 and 2020, no additional sites were tested or evaluated. The NPS and City Light staff monitored known archaeological sites and conducted limited intensive surveys around those sites during this period. As part of this process, the NPS recommended the following sites within the Upper Skagit River Valley Archaeological District (DT00212) be tested and evaluated for NRHP eligibility (as of May 2020): 45WH00226, 45WH00238, 45WH00240, 45WH00252, 45WH00254, 45WH00256, 45WH00258, 45WH00267, 45WH00305, 45WH00306, 45WH00411, 45WH00413, 45WH00418, 45WH00421, 45WH00425, 45WH00431, 45WH00527, 45WH00530, and 45WH00532.

- Section 3.2.2
  - In 2014, City Light consulted with the consulting parties and filed a revised ARMMP with FERC. Since then, City Light and NPS have identified updates needed in the ARMMP, which will be developed in consultation with the consulting parties. These updates would include developing a mitigation plan for 45WH00420 and incorporating effective archaeological monitoring techniques.
- Section 3.2.3
  - The ARMMP accomplishments and support activities completed between 2015 and 2020 were reviewed.
  - The Data Recovery/Site Protection activities include:
    - Data recovery was completed at nine of the 16 contributing sites in the Upper Skagit River Valley Archaeological District (DT00212). Two sites will continue to be closely monitored by NPS and a third site will have prescribed stabilization treatment in the future.
    - One contributing property which straddles the ordinary-high-watermark, Desolation Chert Quarry (45WH00224), is visited twice per year to monitor the site and evaluate effectiveness of stabilization measures. This site is of particular importance in the District. In 2016, an erosion control structure was installed along a cut bank to protect it from wave action, with representatives of the Nlaka'pamux Nation providing cultural monitoring during installation. Remote cameras were also installed for two years to evaluate visitation and the potential for vandalism or unintended recreation impacts. In June 2019, a remote camera was installed again at the Desolation Chert Quarry (45WH00224) and checked five times over the remainder of the year. NPS archaeologists checking the site were accompanied by representatives from the Sauk-Suiattle Indian Tribe on August 26, 2019 and Swinomish Indian Tribal Community on September 5, 2019. No unofficial visitation to site 45WH224 was recorded on the remote camera at the time the last data card was reviewed on August 12, 2019; however, the lake was closed to most recreational activity because of much lower than normal water levels. No major depositional changes were noted at this site, and the existing erosion.

- Data recovery at sites 45WH00262 and 45WH00268 was conducted in 2017. Data recovery was performed in 2018 at sites 45WH00296 and 45WH00300, though the data recovery at site 45WH00300 was not completed until 2019 due to encroaching water levels during the 2018 work. In addition to completing data recovery at site 45WH00300 in 2019, data recovery at site 45WH00237 was also completed (the report was finalized in 2020).

- Artifacts collected during data recovery efforts have been catalogued and are permanently stored in the NPS Marblemount Curation Facility.

- Monitoring, Site Condition Assessments, and Recommendations
  - The NPS monitored sites and assessed site conditions in the Ross Lake reservoir drawdown area in 2015, 2016, 2017, 2018, and 2019; and had contracted archaeologists perform data recovery in 2017, 2018, and 2019. City Light also conducted site visits during these years and provided the NPS with transportation and logistical support as well as limited field assistance.

  - In 2016, wave action and erosion was noted at site 45WH00239, and wave action, erosion, and social trails were noted at site 45WH00268. Data recovery was recommended for 45WH00268. Sedimentation and surface resorting was observed at site 45WH00250.

  - During monitoring efforts, the boundary of site 45WH00275 was adjusted and the site was recommended for re-evaluation in 2018. At site 45WH00267, the surface evidence was found to be doubled and the site was recommended for testing to determine eligibility. Site 45WH00445 was found to be in stable condition and was recommended for review and potential testing. In 2018, site 45WH00224 was visited and monitored with a remote camera, and site 45WH00283 was recommended for site hardening and visited for erosion control structure planning.

  - Sites 45WH00273 and 45WH00277, which had already been testing and recommended ineligible, were revisited and observed in 2018.

  - Testing was also recommended at the following unevaluated sites in 2018: 45WH00231, 45WH00248, 45WH00407, 45WH00415, 45WH00418, 45WH00425, 45WH00428, 45WH00527.

  - In 2018 City Light funded the collection of new light detection and ranging (LIDAR) imagery during low drawdown conditions. This fulfills one of the goals of the ARMMP to obtain updated spatial data/ remote imagery and will be instrumental in modeling erosion and assessing project effects in future years as they relate to archaeological sites in Ross Lake.

  - A total of 18 archeological sites (45WH00079, 45WH00224, 45WH00228, 45WH00229, 45WH00240, 45WH00252, 45WH00254, 45WH00256, 45WH00258, 45WH00262, 45WH00267, 45WH00473, 45WH00283, 45WH00305, 45WH00306, 45WH00411, 45WH00413, 45WH00431) were monitored in the Ross Lake reservoir

in 2019, including four sites that are contributing properties of the Upper Skagit River Valley Archaeological District (DT00212), three sites that have been tested and recommended as ineligible for listing in the NRHP, and 11 sites that were presumed ineligible and have never been previously assessed for listing in the NRHP. Site 45WH00224 was visited and monitored with a remote camera. Site 45WH00283 was visited for erosion control structure planning and site 45WH00262 was recommended for testing. Additionally, sites 45WH00079, 45WH00228, and 45WH00229 were observed and the possibility of intact deposits was noted.

- In May 2019, site conditions of 45WH00262, 45WH00283, and 45WH00473 were assessed. All sites had previously recommended mitigation measures; data recovery was recommended for 45WH00262 (completed in 2017) and 45WH00473, and site 45WH00283 was recommended for rock cover erosion control. All sites were in fair to good condition.

- Monitoring was limited in 2020, and data recovery activities were postponed at sites in the drawdown zone due to public health precautions associated with COVID-19. The Desolation Chert Quarry (45WH00224) was visited and will continue to be monitored with a remote camera.

- Tribal Tours
  - During the June 2015-May 2020 reporting period, tours were taken by representatives of the Upper Skagit Tribe in 2015 and 2018, the Swinomish Indian Tribal Community in 2017 and 2019, the Sauk-Suiattle Indian Tribe in 2016 and 2019, and the Nlaka'pamux Nation in 2015. The Nlaka'pamux Nation also provided cultural monitoring at an archaeologically and culturally important site in 2016.

5.6.4 Cultural Resources Training

City Light conducts biennial cultural resources seminars and training for their personnel who work on the Skagit River Hydroelectric Project with job duties that may cause inadvertent effects to cultural resources (such as ground disturbance, vegetation clearing, painting, or maintenance on historic buildings). These seminars and trainings are directed by City Light's Historic Resource Specialist/Architectural Historian and/or Senior Archaeologist depending on the audience and topics, and typically includes in-person instruction on a variety of topics, such as: what constitutes a cultural resource, the cultural sensitivity of the Project and its vicinity, regulatory protection of cultural resources, tribal and State coordination and the procedure to follow in the event of an unanticipated discovery (i.e., Unanticipated Discovery Plan [UDP] training). Skagit Personnel who receive UDP training also receive a written copy of the UDP and a laminated card to take into the field with them as a reference.

Additional UDP trainings are made available on an as-needed basis throughout each year, particularly to accommodate new employees, changes in job duties, and outside contractors and consultants working at the Project on City Light's behalf.

Due to the challenges for in-person trainings during the COVID-19 pandemic, City Light provided the 2021 historic resources training seminar to City Light employees using a virtual platform. In

addition, City Light developed a cultural resources awareness online training video for consultants working on Project relicensing studies. The training is required by participants in Project relicensing studies and includes tribal perspectives on cultural importance, information about historic resources, archaeological resources, and traditional cultural places, and compliance responsibilities relevant to state and federal cultural resources law. A similar online video training with customized content for City Light staff, is available as a training requirement for personnel who participate in Project generation, O&M, safety, and security activities starting in 2022.

5.6.5 Remaining License Compliance for Cultural Resources

City Light is up-to-date with cultural resources compliance under the current license. Future compliance activities under the MOAs and management plans are listed in Table 5.6-2.

Table 5.6-2. Remaining license compliance.

Compliance Activity	Frequency	Status
Update National Register Nomination Form (DT66)	Every 10 years	Completion in 2022
Expenditures Annual Reporting to FERC	Every year	Next report due in 2022
Cultural Resources Activities Report	Every 5 years	Due in 2025
Tribal Tours	Offered annually	Due 2022
HRMMP Coordination/Implementation	As needed	On-going
Section 106 Consultation	As needed	On-going
ARMMP Coordination/Implementation	As needed	On-going
Curation	As needed	On-going
Seminars/Trainings	Every other year and as needed	Due in 2023

6.0 DISCUSSION AND FINDINGS

This study is complete and has met the goals and objectives stated in the RSP and presented in Section 1.2 of this study report. This section summarizes the results of the Cultural Resources Data Synthesis. It also includes a discussion on the data gaps identified as an outcome of this report.

6.1 Summary of Findings

City Light and its study team performed a background review of cultural resources for the Cultural Resources Data Synthesis being conducted for the FERC relicensing efforts for the Project. This background review provides context for developing and implementing other cultural resources relicensing studies, as well as for identifying and evaluating historic properties and assessing potential Project-related adverse effects. It also provides a baseline for future development of the HPMP for the new license.

This public summary and historic built environment resources synthesis report is one part of the study (Part 3), which also consists of archaeological resources (Part 2) and ethnographic data syntheses (Part 1) (City Light 2022; Curti et al. 2020). Both the archaeological resources and ethnographic data synthesis reports are filed as privileged with FERC and are considered confidential in accordance with the RCW 42.56.300 and 16 U.S.C. § 470hh(a). The area reviewed for the Cultural Resources Data Synthesis is the study area, which is comprised of the APE and is inclusive of an extent of anticipated potential acoustic/visual effects and an extent of anticipated potential physical effects. The study also included a limited review of archaeological resources within the portion of Ross Lake that extends into Canada and one mile around that portion to provide additional contextual information for the study area.

This report documents the desktop review completed for existing historic built environment resources data and previously conducted investigations within the study area. This review was undertaken to obtain a baseline understanding of the existing historic built environment resources data and their current NRHP eligibility status. Summaries of the archaeological resources and ethnographic data syntheses, excluding any confidential information, are also included in this report.

Data accessed through WISAARD and other internal record reviews as of January 2021 indicate that there have been at least 143 cultural resources investigations that have taken place within the study area. A total of 71 studies occurred within the extent of anticipated potential physical effects. Of these, 22 were conducted in Whatcom County, 25 in Skagit County, 20 in Snohomish County, and four conducted across multiple counties. An additional 72 studies were conducted within the extent of anticipated potential acoustic/visual effects which include two studies conducted within Whatcom County, 12 in Skagit County, and 58 in Snohomish County. These studies include cultural resources surveys, archaeological monitoring reports, data recovery projects, desktop reviews, and historic inventories, all of which provide information on archaeological resources, historic built environment resources, or both. Most of these investigations were conducted to comply with Section 106 of the NHPA. Forty cultural resources studies included evaluation of archaeological resources.

There are 296 previously recorded archaeological sites and isolates within the study area, of which 205 are precontact, 80 are historic, and 11 are considered multicomponent in age. Twenty archaeological resources have been determined eligible for listing in the NRHP, 248 are unevaluated, and 28 have been determined not eligible. There is also one NRHP-eligible archaeological district within the study area (Upper Skagit River Valley Archaeological District DT00212). Of the total 297 archaeological resources, 71 are outside the extent of anticipated potential physical effects but within the extent of anticipated potential acoustic/ visual effects, and 226 archaeological resources are within the extent of anticipated potential physical effects. In addition, there are 20 archaeological resources located in Canada within the portion of Ross Lake that extends across the international border and a 1-mile buffer that are included in the BC Provincial Inventory; however, none are listed in the CRHP.

A total of are 56 cultural resources with TCP/TCL significance were identified within or intersecting with the study area. Of these, six are recommended eligible for listing in the NRHP and 50 are unevaluated but recommended for further evaluation; no formal determinations have been completed on these 56 cultural resources with TCP/TCL significance. Thirty of the cultural resources with TCP/TCL significance are located within the extent of anticipated potential physical effects and the remaining 26 resources are outside the extent of anticipated potential physical effects but inside the extent of anticipated potential acoustic and visual effects.

There are 3,121 historic built environment resources within the study area: 235 are located within the extent of anticipated potential physical effects and 2,886 are located outside the extent of anticipated potential physical effects but within the extent of anticipated potential acoustic/visual effects including five historic districts. Three NRHP-listed built environment resources historic districts are within the anticipated potential physical effects including the Skagit River and Newhalem Creek Hydroelectric Projects historic district (NR No. 11000016; DT00066), the Gorge Hydroelectric Power Plant (NR No. 89000499, 45WH00613), and the Diablo Hydroelectric Power Plant (NR No. 89000498, 45WH00612). One NRHP-listed built environment historic district, Darrington Ranger Station Historic District (NR No. 91000155; 45SN00354), and one NRHP-eligible built environment historic district, Marblemount Ranger Station (DAHP Property No. 51542), are within the extent of anticipated potential acoustic/visual effects but outside the anticipated potential physical effects.

6.2 Discussion of Data Gaps

This Cultural Resources Data Synthesis identified several data gaps, which are discussed below. Surveys within the study area are being undertaken during relicensing for cultural resources. These studies include CR-02 Cultural Resources Survey, CR-03 Bypass Cultural Resources Survey, and CR-04 Properties with Traditional Cultural Significance Study, which address this data gap in cultural resources information.

A number of repositories and libraries were not available during research for the Cultural Resources Data Synthesis. These locations will be accessed as part of the upcoming cultural resources relicensing studies, if applicable and access is possible.

6.2.1 Historic Built Environment Resources (Part 3)

This portion of the Cultural Resources Data Synthesis focuses on reviewing the documented historic built environment resources within the study area. Given that the entirety of the study area has not been comprehensively surveyed for historic built environment resources aged 40 years or older, the existing data are incomplete. Of the known historic built environment resources in the study area, a large portion of them (2,853) have not been formally recorded or field verified, nor do they provide an evaluation of eligibility for listing in the NRHP or sufficient information to do so. There are likely additional historic built environment resources 40 years in age or older in the study area that have not yet had any level of documentation.

In addition, using formal determinations of eligibility for listing in the NRHP as a marker of historical significance is somewhat unreliable for two reasons. Firstly, a determination of NRHP eligibility may require reevaluation if the information used to make the determination is 10 years old or older, if significant new information has come to light, or if a resource which was previously younger than 50 years of age has since reached the age threshold for listing in the NRHP. Often, DAHP requires re-survey if the previous survey was completed over 10 years prior.

There are 235 historic built environment resources, including three historic districts, within the extent of anticipated potential physical effects. If these resources are affected, or likely to be affected by the Project, they will need further documentation and/or evaluation for listing in the NRHP. The CR-02 Cultural Resources Survey and CR-03 Bypass Cultural Resources Survey propose to document the historic built environment resources within the extent of anticipated potential physical effects that are 40 years old or older. The study methods for the CR-02 Cultural Resources Survey and CR-03 Bypass Cultural Resources Survey are provided in the respective research designs included in the RSP, and in the updated research designs submitted to the Section 106 consulting parties and filed with FERC.

6.2.2 Archaeological Resources (Part 2)

There is a significant portion of the extent of anticipated potential physical effects that has not been surveyed for archaeological resources. Based on the WISAARD predictive model, the extent of anticipated potential physical effects ranges in probability for containing archaeological resources from low to very high. Based on the archaeological resources synthesis report, there are 226 archaeological resources within the extent of anticipated potential physical effects. If these resources are affected, or likely to be affected by the Project, they will need to be evaluated for listing in the NRHP. Archaeological resource surveys are underway in the extent of anticipated potential physical effects as part of the CR-02 Cultural Resources Survey and/or completed under the CR-03 Bypass Cultural Resources Survey, the study plans for which were included in the RSP (City Light 2021a).

6.2.3 Traditional Cultural Properties/Landscapes (Part 1)

A significant portion of the extent of anticipated potential physical effects has not been surveyed for TCPs or TCLs. Based on the ethnographic data synthesis report, there are 56 cultural resources with TCP/TCL significance within the study area, of which, 30 are located within the extent of anticipated potential physical effects. DAHP traditional cultural property/place forms were not completed as part of the Cultural Resources Data Synthesis and none of these cultural resources have been formally evaluated by DAHP for listing in the NRHP. If these cultural resources are

affected, or likely to be affected by the Project, they will need to be formally documented and evaluated. An inventory of TCPs/TCLs is underway as part of the CR-04 Properties with Traditional Cultural Significance Study, the study plan for which was included in the RSP (City 2021a).

6.3 Next Steps

Based on the data gaps identified, additional cultural resources survey of the study area is recommended. As described above, three cultural resources studies (CR-02 Cultural Resources Survey, CR-03 Bypass Cultural Resources Survey, and CR-04 Properties with Traditional Cultural Significance Study) have been proposed to address this data gap. These studies will identify cultural resources that could be affected by Project-related activities, determine if any of these resources are historic properties, if possible, and assess Project-related effects to any historic properties identified.

Future consideration of historic properties under the new license will be addressed by the HPMP to be developed for the new license. The management of NRHP-listed, eligible, and unevaluated cultural resources will be guided through the HPMP for the new license. City Light anticipates that both of the existing plans (Skagit ARMMP and HRMMP) will be updated and integrated into the new HPMP. Importantly, the HPMP for the new license will provide for the management of historic properties, unevaluated resources, and unsurveyed lands, which are not currently included in the Skagit ARMMP and HRMMP.

7.0 VARIANCES FROM FERC-APPROVED STUDY PLAN AND PROPOSED MODIFICATIONS

Many repositories and facilities were not accessible due to closures associated with the COVID-19 pandemic. Therefore, assessment of the state of curated document collections and records management systems as related to the topics of this study was not fully completed for local libraries, historical societies, and museums. This represents a variance from the Cultural Resources Data Synthesis Study Plan (City Light 2021a). Such document reviews will be completed as needed if repositories become accessible and particular research topics are identified as relevant under implementation of CR-02 Cultural Resources Survey, CR-03 Bypass Cultural Resources Survey, and CR-04 Properties with Traditional Cultural Significance Study.

8.0 REFERENCES

Advisory Council on Historic Preservation (ACHP). 2012. Native American Traditional Cultural Landscapes and the Section 106 Review Process. Questions and Answers, 11 July 2012. [Online] URL: https://www.achp.gov/sites/default/files/guidance/2018-06/NativeAmericanTCLsintheSection106ReviewProcessQandAs.pdf. Accessed September 27, 2021.

_____. 2016. Information Paper on Cultural Landscapes: Understanding and Interpreting Indigenous Places and Landscapes. [Online] URL: https://dahp.wa.gov/sites/default/files/ACHP_Information%20on%20TraditionalCultural Landscapes.pdf. Accessed September 27, 2021.

_____. 2019. Memorandum: Recent court decision regarding the meaning of "direct" in Sections 106 and 110(f) of the National Historic Preservation Act. [Online] URL: http://shpo.nv.gov/uploads/documents/OGC_memo_to_ACHP_staff_re_meaning_of_direct_6-7-19.pdf. Accessed November 19, 2020.

Ames, K.M. and H.D.G. Maschner. 1999. Peoples of the Northwest Coast: Their Archaeology and Prehistory. Thames and Hudson, London.

Amoss, Pamela T. 1972. The Persistence of Aboriginal Beliefs and Practices among the Nooksack Coast Salish. Unpublished dissertation, Department of Anthropology, University of Washington, Seattle.

Anderson Map Company. 1910. Snohomish County Atlas. Anderson Map Company.

Avery, M. ca. 1991. Fluted Point Occurrences in Washington State. Ft. Steilacoom Community College, Steilacoom, Washington.

Blake, Warner. 2008. Snohomish–thumbnail history, HistoryLink Essay 8508. [Online] URL: https://www.historylink.org/File/8508. (Accessed June 15, 2020.)

_____. 2017. Lake Stevens – thumbnail history, HistoryLink Essay 20491. [Online] URL: https://www.historylink.org/File/20491. Accessed June 15, 2020.

Blukis Onat, A.R. 1987. Resource Protection Planning Process Identification of Prehistoric Archaeological Resources in the Northern Puget Sound Study-Unit. BOAS, Inc., Seattle, Washington.

_____. 1990. Skagit Hydroelectric Project Relicensing Survey and Evaluation of Traditional Cultural Values, Properties, and Significance of the Project Area to Indian Tribes. Prepared for EBASCO Environmental and Seattle City Light. Copy on file, Seattle City Light, Seattle.

Blukis-Onat, A.R., and J.L. Hollenbeck (ed). 1981. Inventory of Native American Religious Use, Practices, Localities and Resources. Study Area on the Mt. Baker—Snoqualmie National Washington State. Copy on file, Seattle City Light, Seattle.

Boxberger, D. 1996. An Ethnographic Overview and Assessment of North Cascades National Park Service Complex. Prepared for National Park Service Pacific Northwest Region, Seattle.

Bruseth, N. 2012 (1926). Indian Stories and Legends of the Stillaguamish, Sauks and Allied Tribes. Literary Licensing, LLC, Whitefish, Montana.

Bureau of Land Management. 2020. General Land Office Records. [Online] URL: https://glorecords.blm.gov/search/default.aspx#searchByTypeIndex=0&searchTabIndex=0. Accessed June 16, 2020 and October 22, 2021.

Butler, B.R. 1961. Old Cordilleran Culture in the Pacific Northwest. Occasional Papers of the Idaho State College Museum No. 5. Pocatello.

Carlson, C.C. 2003. The Bear Cove Fauna and the Subsistence History of Northwest Coast Maritime Culture. In Archaeology of Coastal British Columbia: Essays in Honour of Philip M. Hobler, edited by R.L. Carlson, pp. 65–86. Archaeology Press, Simon Fraser University, Burnaby.

Carlson, R.L. 1990. Cultural Antecedents. In Northwest Coast, edited by Wayne Suttles, pp. 60–69. Handbook of North American Indians, Vol. 7, William C. Sturtevant, general editor, Smithsonian Institution, Washington, D.C.

Chatters, J.C., J.B. Cooper, P.D. LeTourneau, and L.C. Rooke. 2011. Understanding Olcott: Data Recovery at 45SN28 and 45SN303, Snohomish County, Washington. Prepared for Snohomish County Department of Public Works, Snohomish, Washington by AMEC Earth & Environmental, Bothell, Washington.

Clague, J., J. Harper, R.J. Hebda, and D.E. Howes. 1982. Late Quaternary Sea Levels and Crustal Movements, Coastal British Columbia. Canadian Journal of Earth Sciences 19:597-618.

Cólon, J.B., T.H. Payne, and J.M. Ferris. 2021. Goat Trail Cultural Resources Survey, Whatcom County, Washington. Prepared for Seattle City Light. Prepared by Cardno, Inc. and HDR, Inc. On file, Department of Archaeology and Historic Preservation, Olympia.

Collins, June M. 1974. Valley of the Spirits: The Upper Skagit Indians of Western Washington. University of Washington Press, Seattle.

Crowley, Walt. 2000. City Light's birth and Seattle's early power struggles, 1886-1950, HistoryLink Essay 2318. [Online] URL: https://www.historylink.org/File/2318. Accessed June 16, 2020.

Curti, Gorgio, Dayna Bowker Lee, and Christopher M. Moreno. 2020. Skagit River Hydroelectric Project (FERC No. 553) Traditional Cultural Property Synthesis Study. Prepared by Cultural Geographics Consulting, LLC, Seattle. Prepared for Seattle City Light.

Danner, Lauren. 2017. Crown jewell wilderness: creating North Cascades National Park. Washington State University Press, Pullman, Washington.

Department of Archaeology and Historic Preservation (DAHP). 2020. Washington State Standards for Cultural Resources Reporting. Updated January 2, 2020. [Online] URL: https://dahp.wa.gov/sites/default/files/CR%20Update%20Dec%202019%20.pdf. Accessed January 2, 2020.

DiCenzo, K. 2019. Archaeological Investigations for the Expansion of the Newhalem RV Park, Whatcom County, Washington. On file, Department of Archaeology and Historic Preservation, Olympia.

Dixon, E.J. 1993. Quest for the Origins of the First Americans. University of New Mexico Press, Albuquerque.

Dolan, Susan. 1999. Historic Property Inventory Form: Marblemount Ranger Station, Property ID 51542. Recorded May 1. On file, Department of Archaeology and Historic Preservation, Olympia.

Dougherty, Phil. 2007. Marysville – thumbnail history, HistoryLink Essay 8227. [Online] URL: https://www.historylink.org/File/8227. Accessed June 15, 2020.

_____. 2020. Mill Creek incorporates on September 30, 1983, HistoryLink Essay 21024. [Online] URL: https://historylink.org/File/21024. Accessed June 15, 2020.

Erigero, Patricia C. 1990. Skagit River and Newhalem Creek Hydroelectric Projects: National Register of Historic Places Registration Form. Prepared by National Park Service, Seattle. On file, Washington Department of Archaeology and Historic Preservation, Olympia.

Federal Energy Regulatory Commission (FERC). 1995. Skagit River Hydroelectric Project Order Accepting Settlement Agreement, Issuing New License and Terminating Proceeding. 71 FERC ¶ 61,159. May 16, 1995.

_____. 2013. Order Amending License and Revising Annual Charges, Skagit River Hydroelectric Project, FERC No. 553. 144 FERC ¶ 62,044. July 17, 2013.

Fedje, D.W. and T. Christensen. 1999. Modeling Paleo Shorelines and Locating Early Holocene Coastal Sites in Haida Gwaii. American Antiquity 64:635–652.

Fitzhenry, E.A. 1917. Cadastral map of Township 37 North, Range 13 East, Willamette Meridian. [Online] URL: www.glorecords.blm.gov.

Fladmark, K.R. 1979. Routes: Alternate Migration Corridors for Early Man in North America. American Antiquity 44:55–69.

Gustafson, C.E., R. Daugherty, and D.W. Gilbow. 1979. The Manis Mastodon Site: Early Man on the Olympic Peninsula. Canadian Journal of Archaeology 3:157-164.

Harmon, A. 1998. Indians in the Making: Ethnic Relations and Indian Identities around Puget Sound. University of California Press, Berkeley.

Harry, D. 1991. State of Washington Archaeological Site Inventory Form: 45WH00570. On file, Department of Archaeology and Historic Preservation, Olympia.

Hodges, C.M., B.A. Rinck, and A.Earley. 2009. Cultural Resource Assessment for the Lower Bear Creek Rehabilitation Project, King County, Washington. NWAA Report No. WA08-64. Prepared for David Evans and Associated, Inc. Prepared by Northwest Archaeological Associated. On file, Department of Archaeology and Historic Preservation, Olympia.

Hollenbeck, J.L. 1987. A Cultural Resource Overview: Prehistory, Ethnography, and History – Mt. Baker-Snoqualmie National Forest. U.S. Forest Service, Pacific Northwest Region, U.S. Department of Agriculture.

Johnson, Larry E. 2010. National Register of Historic Places Registration Form: Skagit River and Newhalem Creek Hydroelectric Projects. Signed by Washington State Historic Preservation Officer on December 21, 2010.

Johnson, T. 2021. A Brief History. Prepared by History and Archaeology Department, Confederated Tribes of the Colville Reservation, Nespelem, Washington. [Online] URL: https://storymaps.arcgis.com/stories/bb31cd48d0284fa59d6f454cafabe962.

Kenady, S.M., M.C. Wilson, and R.F. Schalk. 2006. State of Washington Archaeological Site Inventory Form: 45SJ454. On file, Department of Archaeology and Historic Preservation, Olympia.

Kenady, S.M., M.C. Wilson, R.F. Schalk, and R. Mierendorf. 2011. Late Pleistocene butchered Bison antiquus from Ayer Pond, Orcas Island, Pacific Northwest: Age Confirmation and Taphonomy. Quaternary International 233:130-141.

Kidd, R.S. 1964. A Synthesis of Western Washington Prehistory from the Perspective of Three Occupational Sites. Unpublished M.A. thesis, Department of Anthropology, University of Washington. On file, Department of Archaeology and Historic Preservation, Olympia.

Kingsburg, E.P. 1908. Cadastral map of Township 37 North, Range 12 East, Willamette Meridian. [Online] URL: www.glorecords.blm.gov.

Kirk, R. and R.D. Daugherty. 2007. Archaeology in Washington. University of Washington Press, Seattle.

Kopperl, R.E. (editor). 2016. Results of Data Recovery at the Bear Creek Site (45KI839), King County, Washington. Prepared for David Evans and Associates, Inc., and the City of Redmond, Washington. Prepared by SWCA. On file, Department of Archaeology and Historic Preservation, Olympia.

Kopperl, R.E., C.J. Miss, and C.M. Hodges. 2010. Results of Testing at the Bear Creek Site, 45-KI-839, Redmond, King County, Washington. Northwest Archeological Associates, Inc., Seattle. On file, Department of Archaeology and Historic Preservation, Olympia.

Kopperl, R.E., A.K. Taylor, C.J. Miss, K.M. Ames, and C.M. Hodges. 2015. The Bear Creek Site (45KI839), a Late Pleistocene-Holocene Transition Occupation in the Puget Sound Lowland, Kind County, Washington. Paleoamerica 1(1):116-120.

Kroll Map Company. 1934. Atlas of Snohomish County. Kroll Map Company, Seattle.

_____. 1943. Atlas of Snohomish County. Kroll Map Company, Seattle.

_____. 1960. Atlas of Snohomish County. Kroll Map Company, Seattle.

Lane, Barbara. 1973a. Anthropological Report on the Identity, Treaty Status, and Fisheries of the Lummi Tribe of Indians. Prepared for the U.S. Department of the Interior in United States v. Washington.

1973b. Anthropological Report on the Identity, Treaty Status, and Fisheries of the Stillaguamish Indians. In Political and Economic Aspects of Indian-White Culture Contact in Western Washington in the Mid-19th Century. Unpublished report.

1974. Anthropological Report on the Identity, Treaty Status and Fisheries of the Swinomish Indian Tribal Community. Prepared for the U.S. Department of the Interior in United States v. Washington.

1975a. Identity, Treaty Status and Fisheries of the Snoqualmie Tribe of Indians. Prepared for the U.S. Department of the Interior in United States v. Washington.

1975b. Identity, Treaty Status and Fisheries of the Tulalip Tribe of Indians. Prepared for the U.S. Department of the Interior and the Tulalip Tribe of Indians.

Lane, R., and B. Lane. 1977. Indians and Indian Fisheries of the Skagit River System. Skagit

Salmon Studies, St. Johns. On file, Seattle City Light, Seattle.

Larson, Lynn L. and Leonard A. Forsman. 2000. Phase 2: Skagit Dams Construction/Indian Relations Study Final Report of Findings. Larson Anthropological Archaeological Services Limited. Submitted to Parametrix Incorporated. Prepared for Seattle City Light. On file, Seattle City Light.

Lentz, Florence K. 1997. National Register Nomination for the Seattle Municipal Light and Power Plant #97001077. Accepted by the Keeper in 1997.

Leonhardy, Frank C. and David G. Rice. 1970. A Proposed Culture Typology for the Lower Snake River Region, Southeastern Washington. Northwest Anthropological Research Notes 4(1): 1-29.

Lummi Nation. n.d About Us. Prepared by Lummi Nation. [Online] URL: https://www.lummi-nsn.gov/Website.php?PageID=388, accessed September 2021.

Luxenberg, G.A. 1986. Historic Resource Study, North Cascades National Park Service Complex, Washington. Cultural Resources Division, Pacific Northwest Region, national Park Service, Seattle.

Luxenberg, Gretchen. 1989. National Park Service Pacific Northwest Region Cultural Resources Division Inventory Forms. Prepared by National Park Service, Seattle. On file, Seattle City Light, Seattle.

Malone, M.S. 2005. Where the Water Meets the Land: Between Culture and History in Upper Skagit Aboriginal Territory. Unpublished dissertation, Anthropology, University of British Columbia, Vancouver.

Mattson, J.L. 1985. Puget Sound prehistory: Postglacial Adaptations in the Puget Sound with Archaeological Implications for a Solution to the "Cascade Problem". Ann Arbor, Michigan, University Microfilms International. Ph.D. Dissertation, University of North Carolina at Chapel Hill. On file, Department of Archaeology and Historic Preservation, Olympia.

Meltzer, D.J. and R.C. Dunnell. 1987. Fluted Points from the Pacific Northwest. Current Research in the Pleistocene 4:64–67.

McMicken, W. 1898. Cadastral map of Township 36 North, Range 11 East, Willamette Meridian. [Online] URL: www.glorecords.blm.gov.

Metsker Map Company (Metsker). 1925. Metsker's Atlas of Whatcom County, Washington. Metsker Map Company, Tacoma.

_____. 1925. Metsker's Atlas of Skagit County, Washington. Metsker Map Company, Tacoma.

_____. 1927. Metsker's Atlas of Snohomish County, Washington. Metsker Map Company, Tacoma.

_____. 1934. Metsker's Atlas of Whatcom County, Washington. Metsker Map Company, Tacoma.

_____. 1936. Metsker's Atlas of Snohomish County, Washington. Metsker Map Company, Tacoma.

_____. 1941. Metsker's Atlas of Skagit County, Washington. Metsker Map Company, Tacoma.

_____. 1942. Metsker's Atlas of Whatcom County, Washington. Metsker Map Company, Tacoma.

_____. 1960. Metsker's Atlas of Snohomish County, Washington. Metsker Map Company, Tacoma.

_____. 1971. Metsker's Atlas of Whatcom County, Washington. Metsker Map Company, Tacoma.

_____. 1972. Metsker's Atlas of Skagit County, Washington. Metsker Map Company, Tacoma.

_____. 1975. Metsker's Atlas of Snohomish County, Washington. Metsker Map Company, Tacoma.

_____. 1983. Metsker's Atlas of Whatcom County, Washington. Metsker Map Company, Tacoma.

_____. 1992. Metsker's Atlas of Snohomish County, Washington. Metsker Map Company, Tacoma.

_____. 1996. Metsker's Atlas of Skagit County, Washington. Metsker Map Company, Tacoma.

Mierendorf, R.R. 1986. People of the North Cascades. National Parks Service, Pacific Northwest Region, Seattle, Washington.

_____. 1987. Washington Archaeological Site Inventory Form: 45DO482: East Wenatchee Clovis Site. On file, Department of Archaeology and Historic Preservation, Olympia.

_____. 1993. Chert Procurement in the Upper Skagit River Valley of the Northern Cascade Range, Ross Lake National Recreation Area, Washington. Technical Report NPS/PNRNOCA/CTRTR-93-001, North Cascades National Park Service Complex, Sedro Woolley, Washington. On file, Department of Archaeology and Historic Preservation, Olympia.

_____. 1998. An Updated Summary Statement of the Archaeology of the North Cascades National Park Service Complex. Prepared by the National Park Service. [Online] URL: http://www.npshistory.com/publications/noca/archeology-1998/index.htm, accessed December 2020.

_____. 1999. Precontact Use of Tundra Zones of the Northern Cascades Range of Washington and British Columbia. Archaeology in Washington. Vol 7:3-23.

_____. 2004. Cultural Resources Survey of SR-20 at Falls and Afternoon Creeks, Ross Lake National Recreation Area, Whatcom County, Washington. On file, Department of Archaeology and Historic Preservation, Olympia.

Mierendorf, R.R. and F.F. Foit. 2018. Holocene Geochronology and Archaeology at Cascade Pass, Northern Cascade Range, Washington. Journal of Northwest Anthropology Memoir 16.

Mierendorf, R.R., D.J. Harry, and G.M. Sullivan. 1998. An Archeological Site Survey and Evaluation in the Upper Skagit River Valley, Whatcom County, Washington. Technical Report NPS/CCCNOCA/CRTR-98/01. Prepared for City of Seattle, City Light Department, Seattle, Washington. National Park Service, U.S. Department of the Interior. On file, Department of Archaeology and Historic Preservation, Olympia.

Miss, C.J., J. Piper, and K. Bush. 2004. Draft Baker River Hydroelectric Project (FERC No. 2150) Application for New License Major Project-Existing Dam, Volume III, Historic Properties Management Plan. Prepared for Puget Sound Energy, Bellevue, Washington. Northwest Archaeological Associates, Inc., Seattle, Washington. On file, Department of Archaeology

and Historic Preservation, Olympia.2010. Baker River Hydroelectric Project FERC No. 2150 Application for New License Major Project – Existing Dam, Volume III, Historic Properties Management Plan. Prepared for Puget Sound Energy, Bellevue, Washington. Northwest Archaeological Associates, Inc., Seattle, Washington. On file, Department of Archaeology and Historic Preservation, Olympia.

_____. 2010. Baker River Hydroelectric Project FERC No. 2150 Application for New License Major Project – Existing Dam, Volume III, Historic Properties Management Plan. Prepared for Puget Sound Energy, Bellevue, Washington. Northwest Archaeological Associates, Inc., Seattle, Washington. On file, Department of Archaeology and Historic Preservation, Olympia.2004. Draft Baker River Hydroelectric Project (FERC No. 2150) Application for New License Major Project-Existing Dam, Volume III, Historic Properties Management Plan. Prepared for Puget Sound Energy, Bellevue, Washington. Northwest Archaeological Associates, Inc., Seattle, Washington. On file, Department of Archaeology and Historic Preservation, Olympia.

Mohs, Gordon. 1976. Spiritual Sites, Ethnic Significance and Native Spirituality: The Heritage and Heritage Sites of the Sto:lo Indians of British Columbia. Unpublished master's thesis, Archaeology, Simon Fraser University, British Columbia.

Mount Vernon Daily Herald. 1949. Crossing the Country and Searching for Gold with the von Pressentins. [Online] URL: http://www.stumpranchonline.com/skagitjournal/Upriver/Uto-Conc/Press/Press09-PaulFamGold49.html, accessed December 2020.

Muckleshoot Indian Tribe. n.d. About Us. [Online] URL: http://www.muckleshoot.nsn.us/about-us/overview.aspx, accessed September 2021.

National Park Service (NPS). 1997. National Register Bulletin 15, How to Apply the National Register Criteria for Evaluation. Published by the History and Education Department of the NPS, U.S. Department of the Interior.2008a. North Cascades: Historic Basic Data. Chapter 1: The Indians. [Online] URL: https://www.nps.gov/parkhistory/online_books/noca/hbd/chap1.htm, accessed September 2021.

_____.1998. National Register Bulletin 22, Guidelines for Evaluating and Nominating Properties That Have Achieved Significance Within the Last 50 Years. Published by the History and Education Department of the NPS, U.S. Department of the Interior.

_____. 2000. National Register Bulletin 36, Guidelines for Evaluating and Registering Archeological Properties. Published by the History and Education Department of the NPS, U.S. Department of the Interior.

_____. 2008a. North Cascades: Historic Basic Data. Chapter 1: The Indians. [Online] URL: https://www.nps.gov/parkhistory/online_books/noca/hbd/chap1.htm, accessed September 2021. 1997. National Register Bulletin 15, How to Apply the National Register Criteria for Evaluation. Published by the History and Education Department of the NPS, U.S. Department of the Interior.

_____. 2008b. North Cascades National Park: An Ethnographic Overview and Assessment of North Cascades National Park Service Complex. Chapter 2: A Review of the Ethnographic and Ethnohistoric Data Base. [Online] URL: http://www.nps.gov/publications/noca/ethnographic-overview/chap2.htm, accessed

September 2021.

_____. 2012. National Register of Historic Places - Traditional Cultural Properties (TCPs). [Online] URL: https://www.nps.gov/history/tribes/Documents/TCP.pdf. Accessed September 2021.

_____. 2019. National Park Service Cultural Landscapes Inventory 2019, Marblemount Ranger Station Historic District North Cascades National Park. On file, National Park Service, Marblemount.

_____. 2020a. North Cascades National Park: miners. [Online] URL: https://www.nps.gov/noca/learn/historyculture/miners.htm. Accessed June 16, 2020.

_____. 2020b. North Cascades National Park: Loggers. [Online] URL: https://www.nps.gov/noca/learn/historyculture/loggers.htm. Accessed June 16, 2020.

Nelson, M.A. 1996. Test Excavations at the Newhalem Bridge Replacement Area, Whatcom County, Washington. On file, Department of Archaeology and Historic Preservation, Olympia.

Nlaka'pamux Nation. 2020. Nlaka'pamux Nation Inventory of Traditional Cultural Properties in the Upper Skagit River Valley within FERC Project Area # 553-000, Washington State, USA, and Mitigation Measures to protect Nlaka'pamux Cultural Properties. Prepared for Seattle City Light. On file, Seattle City Light, Seattle.

Nooksack Indian Tribe. 2020. About Us. [Online] URL: https://nooksacktribe.org/about/, accessed September 2021.

Oakley, Janet. 2004. Skagit County – thumbnail history, HistoryLink Essay 5663. [Online] URL: https://www.historylink.org/File/5663. Accessed June 15, 2020.

_____. 2005. Whatcom County – Thumbnail history, HistoryLink Essay 7327. [Online] URL: https://www.historylink.org/File/7327. Accessed June 15, 2020.

_____. 2009. Darrington – thumbnail history, HistoryLink Essay 8798. [Online] URL: https://www.historylink.org/File/8798. Accessed June 15, 2020.

Olason, S. 1989. The Planet, 1989, Fall. The Planet. Huxley College of the Environment, Western Washington University. [Online] URL: https://cedar.wwu.edu/cgi/viewcontent.cgi?article=1094&context=planet, accessed November 2020.

Parvey, M. and B. Rinck. 2015. Cultural Resources Assessment for the Seattle City Light NERC Violations Assessment Project, Snohomish, Skagit, and Whatcom Counties, Washington. Report prepared for Seattle City Light. Report prepared by SWCA Environmental Consultants. On file, Department of Archaeology and Historic Preservation, Olympia.

Pitzer, P. 2001. Building the Skagit. Second Edition. Seattle City Light, Seattle.

Rice, D. 1964. Indian Utilization of the Cascade Mountain Range in South Central Washington. In The Washington Archaeologist, edited by C.G. Nelson, Vol. 8, No. 1. [Online] URL: http://www.chaz.org/Arch/WASHINGTON_ARCHAEOLOGIST/WAS_8-1.pdf, accessed November 2020.

Richardson, A. and B. Galloway. 2011. Nooksack Place Names: Geography, Culture, and

Language. UBC Press, Vancouver, BC.

Riddle, Margaret. 2006. Snohomish County – thumbnail history, HistoryLink Essay 7877. [Online] URL: https://www.historylink.org/File/7877. Accessed June 15, 2020.

Rowe, Kara. 2018. Agriculture in Washington 1792 to 1900, HistoryLink Essay 20523. [Online] URL: https://www.historylink.org/File/20523. Accessed June 16, 2020.

Ruby, Robert H., and John A. Brown. 2010. A Guide to the Indian Tribes of the Pacific Northwest. University of Oklahoma Press, Norman.

Ruby, R.H., J.A. Brown, and C.C. Collins. 2013. A Guidel to the Indian Tribes of the Pacific Northwest. University of Oklahoma Press, Norman.

Ruby, Robert H., John A. Brown, and Cary C. Collins. 2010. A guide to the Indian tribes of the Pacific Northwest. University of Oklahoma Press, Norman, Oklahoma.

Samish Indian Nation. 2017. Samish Culture. [Online] URL: https://www.samishtribe.nsn.us/who-we-are/culture, accessed September 2021.

Sauk-Suiattle Indian Tribe. 2019. About Us. [Online] URL: http://www.sauk-suiattle.com/, accessed September 2021.

Scott, L.D. 2016. The Western Stemmed Point Tradition: Evolutionary Perspectives on Cultural Change in Projectile Points During the Pleistocene-Holocene Transition. Master's Thesis, University of Montana, Missoula, MT. [Online] URL: https://scholarworks.umt.edu/cgi/viewcontent.cgi?article=11684&context=etd, accessed January 2021.

Seattle City Light (City Light). 1991a. Skagit River Hydroelectric Project No. 553: Settlement Agreement Concerning Cultural Resources (Archaeological and Historic Resources) Between the City of Seattle and the U.S. Department of Interior, National Park Service, and the Upper Skagit Tribe, Sauk-Suiattle Tribe, and Swinomish Indian Tribal Community. April 1991.

_____. 1991b. Skagit River Hydroelectric Project No. 553: Settlement Agreement Concerning Traditional Cultural Properties Between the City of Seattle City Light Department and the Sauk-Suiattle Tribe. April 1991.

_____. 1991c. Skagit River Hydroelectric Project No. 553: Settlement Agreement Concerning Traditional Cultural Properties Between the City of Seattle City Light Department and the Swinomish Indian Tribal Community. April 1991.

_____. 1991d. Skagit River Hydroelectric Project No. 553: Settlement Agreement Concerning Traditional Cultural Properties Between the City of Seattle City Light Department and the Upper Skagit Tribe. April 1991.

_____. 1991e. Skagit River Hydroelectric Project FERC No. 553 Historic Resources Mitigation and Management Plan. Prepared by City of Seattle City Light Department. On file, City Light Department, Seattle.

_____. 1991f. Offer of Settlement, Skagit River Hydroelectric Project, FERC No. 553. Seattle, WA. April 1991.

_____. 1993a. Skagit River Hydroelectric Project No. 553: Settlement Agreement Concerning

Traditional Cultural Properties Between the City of Seattle City Light Department and the Nlaka'pamux Nation. July 1993.

_____. 1993b. Skagit River Hydroelectric Project No. 553: Settlement Agreement Concerning Cultural Resources (Archaeological Resources) Between the City of Seattle City Light Department and the Nlaka'pamux Nation. July 1993.

_____. 1994. Memorandum of Agreement by and among the Federal Energy Regulatory Commission; the Washington State Historic Preservation Officer; the Advisory Council on Historic Preservation; the U.S. Federally Recognized Sauk-Suiattle Tribe, the Swinomish Tribal Community, and the Upper Skagit Tribe; The Nlaka'pamux Nation; the City of Seattle Regarding the Skagit River Hydroelectric Project. February 1994.

_____. 1996. Administrative Memorandum of Agreement between The City of Seattle, City Light Department and The Sauk-Suiattle Tribe, The Upper Skagit Tribe and The Swinomish Indian Tribal Community, Providing for Administrative Details in the Implementation of Portions of the Skagit River Project Settlement Agreements Concerning Traditional Cultural Properties. June 1996.

_____. 2010. Administrative Memorandum of Agreement between The City of Seattle, City Light Department and The Nlaka'pamux Nation, Providing for Administrative Details in the Implementation of the Traditional Cultural Properties Study Portion of the Skagit River Project Settlement Agreement Concerning Traditional Cultural Properties. March 2010.

_____. 2020a. Pre-Application Document: Skagit River Hydroelectric Project, FERC No. 553. Report submitted to the Federal Energy Regulatory Commission. April.

_____. 2020b. Proposed Study Plan for the Skagit River Hydroelectric Project, FERC Project No. 553. December 2020.

_____. 2021a. Revised Study Plan (RSP) for the Skagit River Hydroelectric Project, FERC Project No. 553. April 2021.

_____. 2021b. Application for Surrender of License, Pre-submittal Review Draft. Newhalem Creek Hydroelectric Project (FERC No. 2705). November 11, 2021.

_____. 2022. CR-01 Cultural Resources Data Synthesis, Archaeological Resources (Part 2), Draft Report for the Skagit River Hydroelectric Project, FERC Project No. 553. Prepared by HDR Engineering, Inc. with contributions from Cardno, Inc. and Cascadia Archaeology, LLC. March 2022.

Seattle Daily Post-Intelligencer. 1882. Whatcom County news. Seattle Daily Post-Intelligencer, July 4, p 5.

Seattle Daily Times. 1926. Logs from Mt. Baker Forest to be shipped. The Seattle Daily Times, May 8, p 4.

_____. 1928. Funeral held for oldest resident of Upper Skagit. The Seattle Daily Times, March 2, p 15.

Smith, Allan. 1988. Ethnography of the North Cascades. Center for Northwest Anthropology Project Report No. 7, Washington State University, Pullman, WA.

Snoqualmie Tribe. 2012. About the Snoqualmie Tribe. [Online] URL:

https://www.snoqualmietribe.us/about, accessed September 2021.

Snyder, S. 1981. Swinomish, Upper Skagit, and Sauk-Suiattle: Study Area on the Mt. Baker-Snoqualmie National Forest, Washington State. In Inventory of Native American Religious Use, Practices, Localities, and Resources, edited by Astrida R. Blukis-Onat and Jan L. Hollenbeck. Institute of Cooperative Research, Seattle, Washington.

Stein, Alan J. 2002. Ross, James Delmage (J.D.) (1872-1939), HistoryLink Essay 2557. [Online] URL: https://historylink.org/File/2557. Accessed June 16, 2020.

Stillaguamish Tribe of Indians. 2019. Traditional Cultural Property Statement for Sxədəlwaʔs (Mt. Higgins). Prepared to inform the Washington State Historic Preservation Officer of the National Register of Historic Places Eligibility. Stillaguamish Tribe of Indian, Arlington, and Cultural Geographics Consulting, Rollingbay, Washington.

Sturtevant, William C. 1990. Handbook of North American Indians, Volume 7: Northwest Coast. Smithsonian Institution, Washington, DC.

Suttles, W. 1974 (1967). The Economic Life of the Coast Salish of Haro and Rosario Straits. In Coast Salish and Western Washington Indians I. Garland Press, New York and London.

Suttles, W., and B. Lane. 1990. Prehistory of the Puget Sound Region. In Northwest Coast, edited by Wayne Suttles, pp. 485–502. Handbook of North American Indians, Vol. 7, William C. Sturtevant, general editor, Smithsonian Institution, Washington, DC.

Teit, J.H. 1900. The Thompson Indians of British Columbia. Memoirs of the American Museum of Natural History 2 (4). Published by order of the Trustees, New York.

Thirty-Seventh Congress. 1862. An act to secure homesteads to actual settlers on the public domain, 12 Stat. 392, Homestead Act, May 20. In The Statutes at Large, Treaties, and Proclamations of the United States of America from December 5, 1859, to March 3, 1863, edited by George P. Sanger. Little, Brown and Company, Boston, Massachusetts. [Online] URL: https://digitalcommons.csumb.edu/cgi/viewcontent.cgi?article=1011&context=hornbeck_usa_2_d. Accessed June 16, 2020.

Thompson, L.C. and M.D. Kincade. 1990. Languages. In Handbook of North American Indians: Volume 7, Northwest Coast, Wayne Suttles, vol. ed., 30-51. Smithsonian Institution, Washington, D.C.

Throop, E. Gail. 1986. National Register of Historic Places Registration Form: Darrington Ranger Station. On file, Department of Archaeology and Historic Preservation, Olympia.

Tulalip Tribes. 2020. We Are Tulalip. [Online] URL: https://www.tulaliptribes-nsn.gov/. Accessed September 2021.

United States Department of Justice. 2020. The Wilderness Act of 1964. [Online] URL: https://www.justice.gov/enrd/wilderness-act-1964. Accessed June 16, 2020.

Waters, M.R., T.W. Stafford Jr., H.G. McDonald, C. Gustafson, M. Rasmussen, E. Cappellini, J.V. Olsen, D. Szklarczyk, L.J. Jensen, M. Thomas, P. Gilbert, and E. Willerslev. 2011. Pre-Clovis Mastodon Hunting 13,800 Years Ago at the Manis Site, Washington. Science 334 (6054): 351-353.

Watson, T. 1895. Cadastral map of Township 35 North, Range 11 East, Willamette Meridian. Electronic resource, www.glorecords.blm.gov.

Western Mining History. 2020a. Skagit County, Washington mines. [Online] URL: https://westernmininghistory.com/mine_county/washington/skagit/. Accessed June 16, 2020.

_____. 2020b. Snohomish County, Washington mines. [Online] URL: https://westernmininghistory.com/mine_county/washington/snohomish/. Accessed June 16, 2020.

CULTURAL RESOURCES DATA SYNTHESIS
PUBLIC SUMMARY AND
HISTORIC BUILT ENVIRONMENT RESOURCES
DRAFT REPORT

ATTACHMENT A

PRIVILEGED: PREVIOUS CULTURAL RESOURCES INVESTIGATIONS MAPBOOK

NOTE: Because of the potentially sensitive nature of locational information related to cultural resources investigations, the map contained in Attachment A is not being distributed to the general public. This information has been filed with the Federal Energy Regulatory Commission (FERC) separate from the Initial Study Report with a Privileged designation. It may be obtained by request to Seattle City Light or FERC, subject to confidentiality provisions.

CULTURAL RESOURCES DATA SYNTHESIS
PUBLIC SUMMARY AND
HISTORIC BUILT ENVIRONMENT RESOURCES
DRAFT REPORT

ATTACHMENT B

PREVIOUS CULTURAL RESOURCES INVESTIGATIONS

Log ID	NADB	Title of Report	Author	Year	Report Type	Cultural General Affiliation	Record Repository	County where Study Occurred	Township/Range/Section where Study Occurred	Study Area Size	Dates of Study	Description of Study	Study Findings and Associated Resource, if Applicable	Is the Study in the Anticipated Potential Physical Project Effects?	Comments	PDF File Name (NADB, Author, Year)
1	1353374	Phase 2 Cultural Resources Assessment for the Sedro Woolley Horse Ranch Transmission Line Upgrade, Skagit County and Snohomish County, Washington	Piper and Ross	2009	Survey	N/A	WISAARD	Skagit, Snohomish	S19, 20, 29, 30, & 31, T35N, R05E; S06, 07, 18, 19, 30, & 31 T34N, R05E; S06, 07, 08, 17, 20, 29, & 32, T33N, R05E; S04, 05, 09, 15, 16, 22, 23, 26, 35, & 36, T32N, R05E; S01, 12, 13, 14, 23, 26, & 35, T31N, R05E; S02, 11, 14, 23, 26, & 35, T30N, R05E; S02, 11, 14, 23, & 26, T29N, R05E	579.2 acres	April 2009	Puget Sound Energy (PSE) planned to upgrade poles and access roads along the length of its 39-mile Sedro Woolley-Horse Ranch transmission line corridor in Skagit and Snohomish Counties. Northwest Archaeological Associates, Inc. (NWAA) was retained by PSE to conduct a cultural resources assessment to identify cultural resources within the Project area. NWAA's assessment included background research, pedestrian survey of the corridor, and subsurface testing within areas of proposed ground disturbance. Eleven archaeological resources were identified within the Project area, including five pre-contact resources, six historic-era sites. Of the eleven properties documented during the survey, one property is recommended not eligible for NRHP listing and ten properties remain unevaluated (i.e. require additional archival or field investigations to assess NRHP eligibility). Six properties identified during the survey are potentially eligible for listing on the NRHP and could be adversely affected by proposed construction related activities. NWAA recommends measures to avoid adverse effects. If adverse effects cannot be avoided, a more formal testing regime designed to evaluate the resources' significance with respect to NRHP criteria may be required prior to the commencement of construction related activities at pole locations and access roads associated with these resources.	None	Yes	None	1353374 Piper and Ross 2009
2	1687673	Cultural Resources Assessment for the Seattle City Light NERC Violations Assessment Project, Snohomish, Skagit, and Whatcom Counties, Washington	Parvey and Rinck	2015	Survey	N/A	WISAARD	Snohomish, Skagit, and Whatcom	S11, T28N, R05E; S24, T29N, R05E; S13, 24, & 36, T30N, R05E; S31, T31N, R06E; S12 & 15, T32N, R07E; S10 & 11, T32N, R08E; S01 & 12, T32N, R09E; S06, T32N, R10E; S31, T33N, R10E, S12, 14, 23, & 34, T35N, R10E; S06, T35N, R11E; S10 & 21, T36N, R11E; S11 & 12, T37N, R12E; S07, T37N, R13E	3 acres	October 1-5, 2015	SWCA completed the cultural resources survey. The 28 NERC violation sites are located along an existing power line corridor in Snohomish, Skagit, and Whatcom counties. The landscape varies from residential and rural locations to relatively undeveloped parcels in the Ross Lake National Recreation Area (RLNRA). Large transmission towers are present throughout the corridor and access roads are common. The majority of the location sites exhibit disturbance due to residential development, utilities placement, agriculture, road construction, and clearing and grading/blading for the power line corridor. There is no proposed violation site associated with numbers 2 and 4. Violation Site 14.1 was not physically accessed due to gated private property and grazing buffalo in the field. Sites 19, 22, and 23 were also not surveyed due to steep bedrock terrain, where the steepness of the slope and the lack of soils mean that buried cultural material would be highly unlikely.	None	Yes	None	1687673 Parvey and Rinck 2015
3	1687463	Archaeological Investigations Report: Illabot Creek Alluvial Fan Restoration Project, Phase II, Rockport, Washington	Humphries and North	2015	Survey	N/A	WISAARD	Skagit	S34, T32N, R10E	~17 acres	August 10-12, 2015	ECRI completed a pedestrian survey and subsurface investigations. A total of 66 shovels tests were excavated and the sediments screened through 1/4" hardware cloth. Some of the shovel tests were excavated to a depth of 1 meter, but in most areas the high density of cobbles and boulders made this impossible. In addition to the shovel tests, an excavator was used to dig 10 machine test trenches. These trenches allowed inspection of the soil profile and deeper testing than shovel tests can reach. No cultural material or features.	None	Yes	None	1687463 Humphris and North 2015
4	1681593	Cultural Resources Inventory for the SR20 Skagit River Chronic Environmental Deficiency Permanent Restoration Project, Washington	Chidley	2011	Survey	N/A	WISAARD	Skagit	S20, 21, & 29, T35N, R10E	23.3 acres	Not Listed	Washington State Department of Transportation (WSDOT) Northwest Region (NWR) conducted a cultural resources inventory for the SR20 Skagit River Chronic Environmental Deficiency (CED) Permanent Restoration. The project is located along State Route (SR) 20 (Milepost (MP) 100 to MP 101, Skagit County. The purpose of the restoration project is to emplace erosion control measures to prevent continuing erosion of the river bank in proximity to the highway. The project area was anticipated to have a high potential for archaeological materials, determined by the long occupation of this portion of the river in precontact and historic times. Fifty-eight shovel probes were conducted within the project Area of Potential Effects (APE); all were negative for archaeological materials.	None	Yes	None	1681593 Chidley 2011
5	N/A	Archaeological Investigations Report: Diablo Lake Tour Dock, Whatcom County, Washington	Humphries and Syvertson	2018	Survey	N/A	City Light	Whatcom	S04, T37N, R13E	Not Listed	October 18-22, 2018	In February 2018 Andrea Weiser of Seattle City Light contacted Kelly R. Bush of Equinox Research and Consulting International Inc. (ERCI) to carry out a cultural resource survey for the proposed Diablo Lake Tour Dock Project, under the on-call services contact with Historical Research Associates, Inc. WA No 2018-09. The project will involve the construction of new tour dock to replace the existing tour dock on the southwest side of Diablo Reservoir (Lake) in Whatcom County, Washington.	None	Yes	None	TBD, currently at NPS
6	1692290	Archaeological Investigations for the Expansion of the Newhalem RV Park, Whatcom County, Washington	DiCenzo	2019	Survey	N/A	WISAARD	Whatcom	S20, T37N, R12E	1 acre	December 18 & 21, 2018	NPS conducted a cultural resources survey for the proposed construction of four additional RV campsites at the Newhalem RV Park in Whatcom County, which included a pedestrian survey and subsuface testing via four mechanically excavated trenches, one at each new site.	None	No	None	1692290 DiCenzo 2019
7	1690463	Revised Archaeological Investigation Report: Newhalem Planting, Newhalem, Whatcom County, Washington	Larsen and Bush	2018	Survey	N/A	WISAARD	Whatcom	S21, T37N, R12E	1.8 acres	March 22, 2018	ERCI conducted a cultural resources assessment for City Light for planned replacement of trees in Newhalem. This included a research review, pedestrian survey, and shovel testing. Refuse of indeterminate age were found in 14 of the 34 shovel tests. No cultural resources were identified.	None	Yes	None	1690463 Larsen and Bush 2018
8	1688389	Archaeological Investigation Report: Babcock Creek Crossing Vented Ford Project, Whatcom County, Washington	Humphries et al.	2016	Survey	N/A	WISAARD	Whatcom	S30 & 43, T37N, R12E	~3 acres	March 29, 2016	ERCI conducted a cultural resources assessment for City Light for a proposed installation of a vented ford crossing structure at Babcock Creek in Whatcom County, WA. This included a research review, pedestrian survey, and 20 shovel tests. No cultural resources were identified.	None	Yes	None	1688389 Humphries et al 2016
9	1690227	Historic Properties Survey for the Ladder Creek Water Supply Settling Tank System Post Wildfire Remediation Project, City of Newhalem, Skagit County, Washington	Williams	2016	Historic Context	Historic	WISAARD	Whatcom	S21, T37N, R12E	4.3 acres	February 16, 2016	HRA conducted a cultural resources assessment for City Light for their post-fire remediation project that included removing a burnt settling tank and other infrastructure and contaminated soil to a new site. -This involved a records review, intensive level survey, and inventory of the Ladder Creek Falls water supply system to assess NRHP eligibility.	Property recommended eligible	Yes	None	1690227 Williams 2016

Log ID	NADB	Title of Report	Author	Year	Report Type	Cultural General Affiliation	Record Repository	County where Study Occurred	Township/Range/Section where Study Occurred	Study Area Size	Dates of Study	Description of Study	Study Findings and Associated Resource, if Applicable	Is the Study in the Anticipated Potential Physical Project Effects?	Comments	PDF File Name (NADB, Author, Year)
10	1685336	Archaeological Investigations for Seattle City Light at the Gorge Inn, Newhalem, Whatcom County, Washington	Earley et al.	2014	Survey	Precontact	WISAARD	Whatcom	S21, T37N, R12E	<1 acres	March 7-9, 2012	SWCA conducted archaeological testing at site 45WH957 in conjection with archaeological monitoring during SCL's rehabilitation of the Gorge Inn in Newhalem, WA. Lithics were identified in shovel probes and excavated adjacent to the building prior to rehabilitation construction.	45WH957 45DT66	Yes	None	1685336 Earley et al 2014
11	1685773	Cultural Resources Inventory for the Newhalem EV Charging Station, Whatcom County, Washington	Pickrell	2014	Survey	N/A	WISAARD	Whatcom	S21, T37N, R12E	1 acre	September 2, 2014	HRA conducted a cultural resources assessment for City Light for their proposed construction of an EV charging station within the grounds of their Newhalem Facilities. This included a records review, pedestrian survey, and shovel testing.	None	Yes	None	1685773 Pickrell 2014
12	1684980	Archaeological Site Monitoring and Evaluation, Ross Lake National Recreation Area, 2008 to 2011, North Cascades National Park, Whatcom County, Washington	Mierendorf et al.	2013	Monitoring and Evaluation	Precontact	WISAARD	Whatcom	S18, T38N, R14E; S07, 19, & 20, T39N, R14E	<10 acres	2011	Work occurred during drawdown season; NPS conducted test excavations at three sites (45WH243, WH256, & WH420); monitored two sites (45WH448 & WH473); Protein residue analysis of one diagnostic artifacts from WH263 -- All of which within Ross Lake District (45DT212)	45WH243 45WH256 45WH420 45WH448 45WH473 45WH263	Yes	Survey area locales scattered on east and west shores of Ross Lake during drawdown.	1684980 Mierendorf et al 2013
13	1682864	Cultural Resources Assessment for the Seattle City Light Diablo Facilities Plan Project, Whatcom County, Washington	Earley and Rinck	2012	Survey	Precontact	WISAARD	Whatcom	S05, T37N, R13E	0.5 acres	September 26& October 18, 2012	SWCA surveyed two noncontiguous APEs; identified historic debris scatter (45WH897)	45WH897	Yes	None	1682864 Earley and Rinck 2012
14	1682412	Data Recovery at 45WH253, Ross Lake Reservoir, North Cascades National Park, Whatcom County, Washington	Iversen et al.	2012	Data Recovery	Precontact	WISAARD	Whatcom	S20, T39N, R14E	1.3 acres	May 4-28, 2011	ASM Affiliates, Inc., carried out data recovery (54 STPs, 14 1x1 control units, 10 column samples) at WH253. Resulted in identification of 1,604 lithics, five faunal vertebrae, one FMR; Radiocarbon dates on three samples; XRF of one obsidian artifact	45WH253	Yes	Data recovery exhaustive--possible research potential with collection.	1682412 Iversen et al 2012
15	1682180	Babcock Creek Archaeological Survey, North Cascades National Park, Whatcom County, Washington	Piper and Shantry	2012	Survey	Historic	WISAARD	Whatcom	S20, 29, & 30, T37N, R12E	~6.6 acres	Februay 22-23, 2012	NWA/SWCA carried out intensive subsurface survey of 1.39 acres of land, and a reconnaissance survey of 5.16 acres (0.93 miles along creek). Excavated 159 SPs; identified historic debris concentration (45WH923)	45WH923	Yes	None	1682180 Piper and Shantry 2012
16	1682250	Cultural Resources Assessment for the Ross Lodge Picnic Shelter, Skagit River Hydroelectric Project, Diablo, Washington	Rinck	2012	Survey	N/A	WISAARD	Whatcom	S05, T37N, R13E	0.3 acres	April 18, 2012	NWA/SWCA conducted a cultural resources survey (8 STPs) for a proposed picnic shelter.	None	Yes	None	1682250 Rinck 2012
17	1683385	Seattle City Light Skagit Facilities Condition Assessment, Phase II	Lawhead Architects	2011	Historic Context	N/A	WISAARD	Whatcom	S38, T37N, R13E	Not Listed	Not Listed	Lawhead performed conditions assessments on seven residential buildings in SCL company towns of Newhalem and Diablo. Six houses contribute to an NRHP district (45DT66).	N/A	Yes	Information within report does not make NRHP assessment recommendations--may not be *super* useful further then listing physical attributes of structures.	1683385 Lawhead Architects 2011
18	1680459	Archaeological Subsurface Survey of a Proposed Helipad on Reflector Bar, Ross Lake National Recreation Area, Whatcom County, Washington	Mierendorf et al.	2011	Survey	Precontact / Historic	WISAARD	Whatcom	S05, T37N, R13E	1623 sq. meters	April-May 2010	NPS conducted a cultural resources survey for SCL for their proposed permanent helipand construction in Diablo. The survey consisted of 31 STPs and resulted in the identification of the multicomponent site 45WH897	45WH897	Yes	None	1680459 Mierendorf et al 2011
19	1681037	Newhalem Historic Garage Replacement Archaeological Monitoring	Valentino	2011	Monitoring	Historic	WISAARD	Whatcom	S21, T37N, R12E	<1 acres	March 23-25 & April 25, 2011	NWA/SWCA carried out monitoring in downtown Newhalem; Identified historic bottle concentration (45WH899)	45WH899	Yes	Not evaluated for NRHP	1681037 Valentino 2011
20	1354434	Final Report: Ross Lake Archaeological Data Recovery Project: 35WH241 North Cascades NPS Complex Ross Lake, Washington	Bush et al.	2009	Data Recovery	Precontact	WISAARD	Whatcom	S19, T38N, R14E	Not Listed	May 2008	Equinox carried out data recovery of 45WH241 (consisted of 31 1x1 meter excavation units).	45WH241	Yes	None	1354434 Bush et al 2009
21	1351367	Final Report: Ross Lake Archaeological Data Recovery Project: 35WH239 North Cascades NPS Complex Ross Lake, Washington	Bush et al.	2008	Data Recovery	Precontact	WISAARD	Whatcom	S19, T38N, R14E	Not Listed	May 2007	Equinox carried out data recovery of 45WH239 (consisted of 27 1x1 meter excavation units).	45WH239	Yes	None	1351367 Bush et al 2008
22	1351589	Gorge Climber's Trail	Mierendorf and Weiser	2008	Survey	Historic	WISAARD	Whatcom	S21, T37N, R12E	0.25 acres	May 7 & June 12, 2008	NOCA conducted a cultural resources survey for a proposed trail along SR-20 near Newhalem to connect access for a rock climbing wall located about 214 ft west of the road. The pedestrian survey identified two historic trail segments associated with 45WH699 near Newhalem	45WH699	Yes	Survey polygon not depicted on WISAARD.	1351589 Mierendorf and Weiser 2008
23	1339674	Test Excavations at the Newhalem Bridge Replacement Area, Sites 45WH81 and 45WH63, Whatcom County, Washington	Nelson	1996	Testing	Precontact / Historic	WISAARD	Whatcom	S20, T37N, R12E	Not Listed	September 1995	NOCA / NWA conducted archaeological testing at two precontact sites (with historic components), consisting of 81 SPs and four 1x1 excavation units.	45WH81 45WH63	No	Suggest 45WH81 retains integrity, while WH63 does not. Report notes historic resources as well.	1339674 Nelson 1996
24	1344814	Cultural Resource Survey of Northwest Pipeline Corporation's Capacity Replacement Project, Western Washington: Addendum One Supplemental Surveys of Workspace, Extra Workspace, Access Roads, and Pipeyards	Ozbun et al.	2004	Survey	Precontact / Historic	WISAARD	Pierce, King, Snohomish, Skagit, Whatcom	Not Listed	Not Listed	August 6-September 24, 2004	AINW conducted an addendum survey (pedestrian survey and SPs). Identified one new historic site in Thurston county and the location of precontact site 45WH26, but found no associated materials; likely destroyed.	AINW-FTL-2 45WH26	Yes	None	1344814 Ozbun et al. 2004
25	1691795	Archaeological Monitoring for the Pressentin Park Side Channel Restoration, Marblemount, Skagit County, Washington	Shantry	2018	Survey	Precontact / Historic	WISAARD	Skagit	S13, T35N, R10E	5.83 acres	January 30, 2018	ERCI conducted an archaeological survey for Skagit Fisheries Enhancement Group for the Pressentin Park Side Channel Restoration Project in Marblemount, WA. This included a records review, pedestrian survey, and shovel testing. Previously recorded site 45SK139 boundary was expanded during the investigation.	45SK139	Yes	Site recommended for avoidance--title of report says monitoring, but investigation is a survey	1681795 Shantry 2018

Log ID	NADB	Title of Report	Author	Year	Report Type	Cultural General Affiliation	Record Repository	County where Study Occurred	Township/Range/Section where Study Occurred	Study Area Size	Dates of Study	Description of Study	Study Findings and Associated Resource, if Applicable	Is the Study in the Anticipated Potential Physical Project Effects?	Comments	PDF File Name (NADB, Author, Year)
26	1690354	Archaeological Monitoring Bogert and Tam Restoration, Skagit County, Washington	Syvertson	2018	Monitoring	N/A	WISAARD	Skagit	S22, T34N, R10E	~90 acres	April 17, 2018	ERCI monitored and screened soils during a gate installation on the access road of the Bogert and Tam property.	None	Yes	None	1690354 Sylvertson 2018
27	1690353	Archaeological Investigation Report: Bogert and Tam Restoration Project, 57008 State Route 20, Rockport, Skagit County, Washington	Syvertson and Bush	2018	Survey	Historic	WISAARD	Skagit	S22, T34N, R10E	~15 Acres	March 15, 16, & 19, 2018	ERCI conducted a cultural resources survey (62 SPs) for the Bogert and Tam restoration project. They identified one historic isolate (logging anchor tree)--not recorded.	None	Yes	None	1690353 Sylvertson and Bush 2018
28	1689375	Archaeological Investigation Report: Habitat Restoration at 57963 Illabot Creek Lane, Skagit County, Washington	Gargett et al.	2017	Survey	N/A	WISAARD	Skagit	S22, T35N, R10E	~0.3 Acres	March 21, 2017	ERCI conducted a cultural resources investigation under contract with HRA for SCL for their habitat restoration project consisting of 20 SPs, all negative.	None	Yes	None	1689375 Gargett et al 2017
29	1689861	Archaeological Monitoring Report: Barnaby Reach of Skagit River Sediment Characterization and Hydrogeology Project.	Humphries et al.	2017	Monitoring	N/A	WISAARD	Skagit	S36, T35N, R9E; S29 & 31, T35N, R10E	990 Acres	August 29 & 30, 2017	ERCI monitored excavation of 12 trenches for SRSC's sediment characterization and hydrogeology work associated with the Barnaby Reach Project on the Barnaby reach of the Skagit River near Rockport.	None	Yes	None	1689861 Humphries et al 2017
30	1691528	Cultural Resources Review for the T Mobile Tower Site, Marblemount, Skagit County, Washington	Baldwin	2015	Survey	N/A	WISAARD	Skagit	S12, T35N, R10E	<1 Acre	September 2, 2015	Drayton conducted a cultural resources survey for a T-mobile cell tower (pedestrian survey and six SPs).	None	Yes	None	1691528 Baldwin 2015
31	1685769	Archaeological Investigation Report: Pressentin Park Side Channel Feasibility Study, Skagit County, Washington	Bush and North	2014	Survey	N/A	WISAARD	Skagit	S18, T35N, R11E	~10 Acres	April 28 and March 12, 13, 27, & 28, 2014	ERCI carried out a cultural resources survey (pedestrian survey and 156 SPs) and monitoring to confirm the site boundary of 45SK139. This resulted in a boundary extension.	45SK139	Yes	None	1685769 Bush and North 2014
32	1682483	Archaeological Investigations Report: Illabot Creek Alluvial Fan Restoration Project, Phase I, Rockport, Washington	Koehler and Bush	2012	Survey	N/A	WISAARD	Skagit	S27 & 34, T35N, R10E	~10.5 Acres	March 29 - June 5, 2012	ECRI conducted a cultural resources investigation within two parcels on Illabot Creek (pedestrian survey, SPs, mechanical trenching) and identified a cut stump with metal cable; not recorded as site.	None	Yes	None	1682483 Koehler and Bush 2012
33	1353720	Cultural Resources Monitoring and Data Recovery Excavations at Site 45SK139 for the Marblemount Water System Project, Skagit County, Washington	Walker et al.	2009	Data Recovery	Precontact / Historic	WISAARD	Skagit	S12, T35N, R10E; S07, T35N, R11E	~5 Acres	None Listed	AHS conducted data recovery at site 45SK139 and identified 31 features, confirmed presence of significant site deposits, and expanded the boundary of the site.	45SK139	No	Monitoring and Data Recovery investigation	1353720 Walker et al 2009
34	1351384	Archaeological Investigation Report 22407 State Route 530, Darrington, Washington	Bush et al.	2008	Survey	N/A	WISAARD	Skagit	S29, T33N, R10E	1.64 Acres	Febraury 25, 2008	ERCI conducted a cultural resources assessment (pedestrian survey and 20 SPs) for the Sauk-Suiattle Tribe for purpose of a fee to trust application to the Bureau of Indian Affairs for a parcel located on a terrace west of the Sauk River.	None	Yes	None	1351384 Bush et al 2008
35	1349774	Cultural Resources Assessment of the SR 530 Sauk River CED Project, Skagit County, Washington	Earley et al. 2007	2007	Survey	N/A	WISAARD	Skagit	S31 & 32, T34N, R10E; S05 & 06 T33N, R10E	100 Acres	January 8-14 & 26, 2007	NWAA conducted a cultural resources assessment (pedestrian survey and 230 SPs) for proposed improvements to SR 50 between P 58.65 and MP 60.2 north of Darrington.	None	No	None	1349774 Earley et al 2007
36	1349771	Cultural Resources Inventory for the SR530 Sauk River Bank Protection Project	Chidley	2007	Survey	N/A	WISAARD	Skagit	S17 & 20, T33N, R10E	4.76 Acres	June 23, 2007	NWR conducted a cultural resources assessment (pedestrian survey and 16 SPs) for WSDOT for their SR530 Sauk River Bank Protection Project.	None	No	None	134977 Chidley 2007
37	1350487	Results of Archaeological Monitoring for the State Route 530 Sauk River Scour Repair Project, Skagit County, Washington	Shong and Miss	2007	Monitoring	N/A	WISAARD	Skagit	S17 & 20, T33N, R10E	4.5 Acres	September 24 - October 12, 2007	NWAA monitored construction for an erosion stabilization project.	None	No	None	1350487 NWAA 2007
38	1347804	Archaeological Monitoring Report: Corkindale Crossing Towers Relocation Project	Bush et al.	2006a	Monitoring	N/A	WISAARD	Skagit	S22, T33N, R10E	34.22 Acres	July 10, 2006	ECRI monitored two test units for a tower replacement project .	None	Yes	None	1347804 Bush 2006
39	1347209	Archaeological Investigations Report: Corkindale Crossing Towers Relocation Project	Bush et al.	2006b	Survey	Precontact	WISAARD	Skagit	S22, T33N, R10E	34.22 Acres	March 21 & 22, 2006	ECRI conducted survey (pedestrian survey + 70 SPs) for a tower replacement project impacted by erosion. They identified one precontact isolate in SP 27 and updated the site form for 45KS135.	45SK135 (precontact isolate)	Yes	None	1347209 Bush 2006
40	1350061	Cultural Landscapes Inventory, Marblemount Ranger Station Historic District, North Cascades National Park	No Author	2001	Historic Context	Historic	WISAARD	Skagit	S12, T35N, R10E	4.5 Acres	Not Listed	NPS carried out cultural landscape inventory for Marblemount Ranger Station Historic District	N/A	Yes	None	1350061 2001
41	1345936	A Cultural Resources Survey of the Skagit County Public Utility District's Proposed Water System Project for the Town of Marblemount, Skagit County, Washington	Larsen	2000	Survey	N/A	WISAARD	Skagit	S12, T35N, R10E; S18, T35N, R11E	4.6 Acres	Not Listed	AHS conducted records search and pedestrian survey for Skagit County PUD for their proposed water system project in Marblemount.	None	Yes	None	1345936 Larsen 2000
42	1684433	Cultural Resources Assessment for the Seattle City Light Bacon Creek Dirt Pit Project, Whatcom County, Washington	Earley	2014	Survey	Precontact	WISAARD	Skagit	S05, T37N, R13E	0.5 Acres	August 8, 2013	SWCA conducted a cultural resources study for SCL prior to them depositing dredge material into what has been used as a borrow pit along the Skagit River upstream from Bacon Creek.	45SK200	Yes	None	1684433 Earley 2014
43	1354803	Historic Properties Identification and Evaluation for the Gorge Second Tunnel Project, Skagit and Whatcom County, Washington	Bush	2010	Survey	Precontact / Historic	WISAARD	Skagit, Whatcom	S21, T37N, R12E; S21, T36N, R11E	Not Listed	May 5 & 7, & June 16-25, 2010	ERCI conducted a records search, pedestrian survey, and shovel probe testing within three locations for the Gorge Second Tunnel Project. Precontact materials were identified at the Bacon Creek Quarry testing area. Included as attachment to this survey report is NPS survey report (Mierendorf 2010). Mierendorf reports that historic cultural materials were observed scattered across the APE, and do not meet NRHP listing criteria.	10-355-ERCI-Temp-1	Yes	None	1354803 Bush 2010

Log ID	NADB	Title of Report	Author	Year	Report Type	Cultural General Affiliation	Record Repository	County where Study Occurred	Township/Range/Section where Study Occurred	Study Area Size	Dates of Study	Description of Study	Study Findings and Associated Resource, if Applicable	Is the Study in the Anticipated Potential Physical Project Effects?	Comments	PDF File Name (NADB, Author, Year)
44	1691362	SR 9 / SR 204 Intersection Improvements – Phase I Early Works Project, Snohomish County, Washington	Cooper	2018	Survey	N/A	WISAARD	Snohomish	S13, T29N, R05E	2.66 Acres	May 15, 2018 5/15/2018	WSDOT carried out a cultural resources investigation for a lane improvement project at the intersection of SR 9 and SR 204.	None	No	None	1691362 Cooper 2018
45	1690991	Cultural Resources Assessment for the Church Messenger of Truth, Lake Stevens, Snohomish County, Washington	Gerrish et al.	2018	Survey	N/A	WISAARD	Snohomish	S06, T29N, R06E	15.23 Acres	May 24, 2018	Stell conducted a cultural resources assessment (pedestrian survey and 40 SPs) for the Church Messanger of Truth for their proposed construction of a new church in Lake Stevens, Washington.	None	No	None	1690991 Gerrish et al 2018
46	1692471	Archaeological Survey and Assessment for the Proposed Lake Stevens Costco Wholesale, State Route 9 and 20th Street Southeast, Lake Stevens, Snohomish County, Washington	Mather and Arthur	2018	Survey	Historic	WISAARD	Snohomish	S25, T29N, R05E	38.09 Acres	March 27 - April 6, 2018	Caldera Archaeology carried out archaeological and historic property assessment during which they relocated a historic site (45SN692)	45SN692	No	Site recommended not eligible for NRHP	1692471 Mather and Arthur 2018
47	1692258	Cultural Resources Assessment for the South Lake Stevens Trail Project, Lake Stevens, Snohomish County, Washington	Middleton	2018	Survey	N/A	WISAARD	Snohomish	S19, T29N, R06E	32.14 Acres	August 22-24, 2018	Tierra conducted a cultural resources assessment (pedestrian survey and monitoring 12 geotech tests) for Wetland Resources, Inc. for their South Lake Stevens Trail Project in Lake Stevens, Washington.	None	No	None	1692258 Middleton 2018
48	1690261	NRCS Cultural Resources Survey for the Kisen Veng Ch. Project, and Danielle Swan Project	Munsell	2018	Survey	N/A	WISAARD	Snohomish	S20, T27N, R06E; S10, T28N, R05E	0.5 Acres	April 6, 2018	NRCS conducted a cultural resources assessment (background literature review and pedestrian survey) for two conservation projects located in Snohomish County, Washington.	None	No	None	1690261 Munsell 2018
49	1689894	Cultural Resources Assessment for the Seattle City Light Boulder River Tower Relocate Project, Snohomish County, Washington	Hannum	2017	Survey	N/A	WISAARD	Snohomish	S09, T32N, R08E	4.6 Acres	August 24, 2017	SWCA conducted a cultural resources assessment (records search, pedestrian survey, and sixeen shovel probes) for SCL for their proposed relocation of two lattice towers adjacent to Boulder River near Darrington, Washington.	None	Yes	None	1689894 Hannum 2017
50	1689234	Cultural Resources Survey for FY17 Snohomish District Priority Pole Replacement – Critical Outage Lines in Snohomish County, Washington	Hennessey and O'Donnchadha	2017	Survey	N/A	WISAARD	Snohomish	S01, 12, 27, & 34, T28N, R05E; S04, 05, & 06; T27N, R05E; S12 & 13, T29N, R05E; S13, 25, & 36; T30N, R05E; S06, 07, 19, 30, & 31, T30N, R06E	16 Acres	April 17 & 18, 2017	BPA conducted a cultural resources investigation (records review and pedestrian survey) for their proposed replacement of 24 wood pole structures in the Snohomish-Bothell and Snohomish-Murray transmission lines in Snohomish County, Washington.	None	Yes	None	1689234 Hennessey and Odonnchadha 2017
51	1689491	NRCS Cultural Resources Survey for the Thomas Lynn King Project	Munsell	2017	Survey	N/A	WISAARD	Snohomish	S26, T28N, R05E	14 Acres	May 16, 2017 5/16/2017	NRCS conducted a cultural resources assessment (pedestrian survey and shovel test probes) for Mountain View Berry Farm LLC for their proposed conservation project in Snohomish County, Washington.	None	No	None	1689491 Munsell 2017
52	1690575	Cultural Resources Survey for the Patey PRD Project, Snohomish County, Washington	Steinkraus	2017	Survey	Historic	WISAARD	Snohomish	S02, T29N, R05E	37.86 Acres	April 5, 7, & 10, 2017	Tierra conducted a cultural resources assessment (pedestrian survey and 27 SPs) for Wetland Resources, Inc. for their Patey PRD Project in Snohomish County, Washington, and recorded 3 sites and 6 historic properties.	45SN681 45SN682 45SN683 Property ID: 709753 709755 709756 709757 709759 709760	No	None	1690575 Steinkraus 2017
53	1688410	Cultural Resources Assessment for the Hannah's Vista Project, Marysville, Snohomish County, Washington	Baldwin et al.	2016	Survey	N/A	WISAARD	Snohomish	S02, T29N, R05E	~10 Acres	February 29 & March 1, 2016	Drayton conducted a cultural resources assessment (pedestrian survey and 30 SPs) for Gamut 360 Holdings, LLC for their Hannah's Vista Project in Marysville, Washington.	None	No	Report says project = 10 acres, DAHP cover sheet says 7.	1688410 Baldwin et al 2016
54	1688359	Archaeological Monitoring of the Marks Subdivision Project, Snohomish County, Washington	Hushour	2016	Monitoring	N/A	WISAARD	Snohomish	S27, T28N, R05E	9 Acres	March 30, 2016	Tierra monitored construction adjacent to a historic Marshland Cemetery.	None	No	None	1688359 Hushour 2016
55	1688015	Lake Stevens School District Early Learning Center and Elementary School Project Cultural Resource Inventory, Snohomish County, Washington	Schultze et al.	2016	Survey	N/A	WISAARD	Snohomish	S01 & 12, T29N, R05E	40 Acres	July 21-23, 2015	HRA conducted a cultural resources assessment (pedestrian survey and 39 SPs) for the Lake Stevens School District's proposed Early Education Learning enter and Elementary School Project in Lake Stevens, Washington.	None	No	None	1688015 Schultze et al 2016
56	1687835	Bickford Motors Expansion Project Cultural Resources Report, Snohomish County, Washington	Cooper and Metz	2015	Survey	N/A	WISAARD	Snohomish	S01, T28N, R05E	8.5 Acres	September 22, 2015	Amec Foster Wheeler conducted a survey (records review, pedestrian survey, and four SPs) for the Bickford Motors Expansion Project.	None	No	None	1687835 Cooper and Metz 2015
57	1687316	Cultural Resources Assessment of the Belle Haven Development Project, Marysville, Snohomish County, Washington	Diedrich and Hushour	2015	Survey	Historic	WISAARD	Snohomish	S01, T29N, R05E	>10 Acres	April 28, 2015	Tierra Right of Way conducted a survey (records review, pedestrian survey and fourteen SPs) for a residential subdivision in Marysville, WA. Tierra recorded two HPIs and one site (45SN646 - structure in ruin).	45SN646; HPI: 2821 83rd Ave NE, 2917 83rd Ave NE	No	None	1687316 Diedrich and Hushour 2015
58	1687526	Cultural Resources Assessment for the Seattle City Light French Creek Monopole Replacement Project, Snohomish County, Washington	Earley and Rinck	2015	Survey	N/A	WISAARD	Snohomish	S10 & 11, T32N, R08E	4.6 Acres	October 1, 2015	SWCA conducted a survey (records review, pedestrian survey, and six SPs) for an SCL tower replacement project.	None	Yes	None	1687526 Earley and Rinck 2015
59	1687584	Cultural Resources Assessment for the 20th Street Phase II Project, Lake Stevens, Snohomish County, Washington	Shantry	2015	Survey	N/A	WISAARD	Snohomish	S23-26, T29N, R05E	7.3 Acres	September 16-18, 2015	SWCA conducted a survey (records review, pedestrian survey, and 50 SPs) for road and stormwater improvements along a pre-existing road and mitigation area.	None	Yes	None	1687584 Shantry 2015
60	1689656	Cultural Resources Survey Report 35th Avenue SE Improvement Project	Sparks et al.	2015	Survey	Historic	WISAARD	Snohomish	S05, 08, & 09, T27N, R05	21 Acres	August 13 & 14, 2013; January 21 & 22, 2014; August 18, 2015	ICF conducted a survey (records review, geotech monitoring of 33 TPs, pedestrian survey, and 29 SPs) for Snohomish County Public Works for a roadway improvement project. ICF recorded four HPIs, but none are recommended as NRHP-eligible.	None	No	None	1689656 Sparks et al 2015
61	1691084	Cultural Resources Assessment of the Riverview North and South Projects, Snohomish, Snohomish County, Washington	Diedrich and Hushour	2014	Survey	N/A	WISAARD	Snohomish	S12 & 13, T28N, R05E	>10 Acres	November 11 & 12, 2014	Tierra Right of Way conducted a survey (records review, pedestrian survey, and 20 SPs) for a subdivision project in Snohomish, WA.	None	No	None	1691084 Diedrich and Hushour 2014
62	1685327	Archaeological Survey for Proposed SN2949 Foster Slough Road Telecommunications Facility, Snohomish County, Washington	Goodwin and Taylor	2014	Survey	N/A	WISAARD	Snohomish	S02, T28N, R05E	<1 Acres	None Listed	WCRA conducted a survey (records review and pedestrian survey) for a small telecommunications project in Snohomish, WA.	None	No	None	1685327 Goodwin and Taylor 2014
63	1685510	Cultural Resources Survey on Soper Hill Road in Marysville, Washington	Hushour	2014	Survey	N/A	WISAARD	Snohomish	S11, T29N, R05E	1.44 Acres	April 3, 2014	Tierra Right of Way conducted a survey (records review, pedestrian survey, and 6 STPs) for a residential construction project in Marysville, WA.	None	No	None	1685510 Hushour 2014

Log ID	NADB	Title of Report	Author	Year	Report Type	Cultural General Affiliation	Record Repository	County where Study Occurred	Township/Range/Section where Study Occurred	Study Area Size	Dates of Study	Description of Study	Study Findings and Associated Resource, if Applicable	Is the Study in the Anticipated Potential Physical Project Effects?	Comments	PDF File Name (NADB, Author, Year)
64	1684950	Cultural Resources Assessment for the Proposed AT&T Mobility Project: SN2956 Lake Stevens SW & Hwy 9, Lake Stevens, Snohomish County, Washington	Poole and Amell	2014	Desktop	N/A	WISAARD	Snohomish	S24, T29N, R05E	<1 Acre	March 18, 2014	Aqua Terra conducted a survey (records review) for a small telecommunications project in Lake Stevens, WA.	None	No	None	1684950 Poole and Amell 2014
65	1684553	Cultural Resources Survey Report Seattle Hill Road Improvement Project	Elder et al.	2013	Survey	Historic	WISAARD	Snohomish	S18, T27N, R05E; S04, 05, & 33, T28N, R05E	13 Acres	June 10 & 11, 2013	ICF conducted a survey (records review, pedestrian survey, and32 SPs) for Snohomish County Public Works. ICF submitted two HPIs for properties recommended not NRHP-eligible.	None	No	None	1684553 Elder et al. 2013
66	1684459	A Cultural Resource Survey for the Snohomish PUD Fiber Installation at Murray, Snohomish, and SnoKing Substations	Oliver and Schmidt	2013	Survey	N/A	WISAARD	Snohomish	S19, T31N, R06E; S12, T28N, R05E; S20 & 21, T27N, R05E	2.45 Acres	None Listed	BPA conducted another survey (records review, pedestrian survey and one shovel probe) for the installation new fiber optic cables at three substation locations. These areas previously underwent surveys and identified no cultural materials.	None	No	None	1684459 Oliver and Schmidt 2013
67	1683012	Cultural Resources Assessment for the 530 Brooks Creek Rd to Squire Creek Vicinity Stormwater Retrofit Project, Snohomish County, Washington	Chidley	2012	Survey	N/A	WISAARD	Snohomish	S09-11, T32N, R07E; S09, 10, 12, & 13, T32N, R08E; S08, T32N, R09E	1.5 Acres	June 8, 2012	WSDOT conducted a survey (records review, pedestrian survey, and two SPs) at multiple locations along SR 530 (MP 33.53 and MP 45.42).	None	Yes	None	1683012 Chidley 2012
68	1681595	Cultural Resource Survey of the State Route 9-State 92 Intersection Improvement Project, Snohomish County, Washington	Boersema	2011a	Survey	N/A	WISAARD	Snohomish	S01, T29N, R05E	30 Acres	January 14 & 18-20, 2011	Cascadia conducted a survey (records review, pedestrian survey and 70 SPs) for WSDOT at the intersection of SR 9 and SR 92. Cascadia recommended more survey at one of the potential storm water pond location sites.	None	Yes	None	1681595 Boersema 2011
69	1681326	Cultural Resource Survey of the Hewitt Retirement Home Development, Snohomish County, Washington	Boersema	2011b	Survey	Historic	WISAARD	Snohomish	S19, T29N, R06E	8 Acres	February 28 - March 1, 2011	Cascadia conducted a survey (records review, pedestrian survey, and ten SPs) for a small development project. Cascadia identified historic features associated with 45SN578.	45SN578	No	None	1681326 Boersema 2011
70	1681418	Archaeological Investigation Report: Jim Creek Salmon Habitat Restoration Project, Snohomish County, Washington	Bush et al.	2011	Survey	N/A	WISAARD	Snohomish	S16 & 17, T31N, R06E	<10 Acres	June 20-28, 2011	ERCI conducted a survey (records review, ped survey, 124 SPs, and eight mechanical trenching areas) for the Jim Creek Salmon Habitat Restoration project in 2011.	None	Yes	None	1681418 Bush et al 2011
71	1682058	City of Snohomish Everett Conveyance Project Historic, Cultural, and Archaeological Resources Report	Sharpe et al.	2011	Survey	N/A	WISAARD	Snohomish	S04, 05, 09, 10, 13, 14, & 15, T28N, R05E	~30 Acres	June 20, 2011	CH2MHill conducted a survey (records review, pedestrian survey and 29 SPs) for a conveyance project in Snohomish, WA.	None	No	None	1682058 Sharpe et al 2011
72	1354515	Cultural Resource Assessment for the SR 530 Skaglund Hill Slide Permanent Repair Project, Snohomish County, Washington	Chidley	2010	Survey	N/A	WISAARD	Snohomish	S11 & 12, T32N, R07E	8.7 Acres	June 10 & 24, 2010	WSDOT conducted a survey (records review, pedestrian survey and two SPs) of slope repair areas along SR 530.	None	Yes	None	1354515 Chidley 2010
73	1354741	Cultural Resources Assessment for the Bickford Avenue Safety Improvement Project Snohomish County, Washington	Ferland	2010	Survey	Historic	WISAARD	Snohomish	S35 & 36, T29N, R05E	40.25 Acres	March 2010	NWAA conducted a survey for WSDOT's Bickford Ave improvement project. The survey included a records review, pedestrian survey, and 133 SPs. NWAA identified one historic site (45SN554), and one historic resource recommended as NRHP-eligible (BIC10-01).	45SN554	Yes	None	1354741 Ferland 2010
74	1354044	A Cultural Resource Survey of the Jim Creek – Peterson Riparian Revegetation Area, Arlington, Snohomish County, Washington	Trost	2010	Survey	N/A	WISAARD	Snohomish	S19, T31N, R06E	0.8 Acres	March 3, 2010	Cascadia conducted a survey (records review, pedestrain survey and eight SPs) for the Jim Creek revegetation project for the Stilly-Snohomish Fisheries Enhancement Task Force.	None	Yes	None	1354044 Trost 2010
75	1353820	Archaeological Survey and Shovel Test Excavation Results for the Jensen-Lowell-Larmier 2009 EQIP Project	Randolph	2010a	Survey	N/A	WISAARD	Snohomish	S22, T28N, R05E	55.8 Acres	September 16 & 17, 2009	NRCS conducted a pedestrian survey and eleven SPs for the Jensen-Lowell-Larmier project.	None	No	None	1353820 Randolph 2010
76	1354881	Archaeological Shovel Test Results for the Nicholas Pate 2010 EQIP Project, Snohomish County, Washington	Randolph	2010b	Survey	N/A	WISAARD	Snohomish	S10, T28N, R05E	2 Acres	April 27, 2010	NRCS conducted cultural resources survey for a pipeline route in compliance with NEPA and Section 106. The survey consisted of pedestrian survey and six SPs.	None	No	None	1354881 Randolph 2010
77	1352368	U.S. Army Corps of Engineers After-Action Historic Properties Assessment for the Oso Landslide Stillaguamish River Flood Fight: Snohomish County, Washington	Ellis	2009	Survey	N/A	WISAARD	Snohomish	S12, T32N, R07E	>23 Acres	January 26 and February 9, 2006	USACE - Seattle District conducted an after-action historic properties investigation of the Oso landslide area. The investigation consists of records review, construction monitoring, and pedestrian survey.	None	No	None	1352368 Ellis 2009
78	1353360	Cultural Resources Inventory Report SR 9 Lundeen Parkway to SR 92 Project	Jordan et al.	2009	Survey	Precontact / Historic	WISAARD	Snohomish	S01 & 12, T29N, R05E	21 Acres	February 23 - March 2, 2009	ICF conducted a cultural resources survey (records review, pedestrian survey, and 51 SPs) for WSDOT's SR 9 Lundeen Parkway to SR 92 project. They identified one precontact isolate (red CCS flake), and recorded five properties older than 45 years in age. Additional SPs near the isolated find recovered no further cultural materials. The five historic resources were recommended as not eligible for listing in the NRHP.	45SN521; Historic resources: 8833 Soper Hill Road, 3422 Densmore Road, 3517 87th Ave NE, 9023 Soper Hill Road	Yes	None	1353360 Jordan et al 2009
79	1352398	SEA Cavalero Corner Alt. 2 Cellular Tower Cultural Resources Review	Stipe	2009	Survey	N/A	WISAARD	Snohomish	S23, T29N, R05E	0.25 Acres	January 6, 2009	Tetra Tech conducted a records review and pedestrian survey for a cellular station near Everett, WA.	None	No	None	1352398 Stipe 2009
80	1351450	A Cultural Resources Survey for the 3G Fiber Project, Snohomish County, Washington	Brannan and Schmidt	2008	Survey	N/A	WISAARD	Snohomish	S01, 02, 12, & 36 T28N, R05E; S13, 25, & 36, T29N, R05E; S25, T30N, R06E; S19, 25, & 30, T31N, R06E; S01, T31N, R05E; S25, 30, & 36, T32N, R05E & 06E,	21.5 Acres	March 10, 2008	BPA conducted a cultural resources investigation (records review and pedestrian survey) for a fiber optic cable installation within an existing transmission line.	None	Yes	None	1351450 Brannan and Schmidt 2008
81	1682882	A Cultural Resources Survey of the Proposed S.A.F.E. 2 Project, Arlington, Washington	Lentz	2008	Survey	N/A	WISAARD	Snohomish	S17, T31N, R06E	35.97 Acres	December 26, 2007	Columbia Geotechnical Associates conducted a survey for a 16-lot development project between Jim Creek and the Stillaguamish River near sites 45SN14 and 45SN63 in Snohomish County, WA. The survey consisted of records review, pedestrian survey, 189 SPs, and four "geologic trenches".	None	No	None	1682882 Lentz 2008
82	1350590	Cultural Resources Inventory for the 20th Street SE Improvement Project, from 91st Avenue SE to Cavalero Road and from Cavalero Road to SR 2, Snohomish County, Washington	Blukis-Onat et al.	2007	Survey	Historic	WISAARD	Snohomish	S23-26, T29N, R05E	~2 Miles	December 29, 2006	BOAS conducted a cultural resources survey (records review, pedestrian survey, three SPs, and HPI inventory) for Snohomish County Public Works. The project consisted of roadway improvements along 20h Street SE. ID'd one potentially eligible historic resource: 7708 20th Street SE.	HPI: 7708 20th Street SE	Yes	None	1350590 Onat et al 2007

Log ID	NADB	Title of Report	Author	Year	Report Type	Cultural General Affiliation	Record Repository	County where Study Occurred	Township/Range/Section where Study Occurred	Study Area Size	Dates of Study	Description of Study	Study Findings and Associated Resource, if Applicable	Is the Study in the Anticipated Potential Physical Project Effects?	Comments	PDF File Name (NADB, Author, Year)
83	1349777	Cultural Resources Survey for the Washington State Department of Transportation SR 9: 20th Street SE Intersection Improvement Project, Snohomish County, Washington	Engseth and Sharley	2007	Survey	Historic	WISAARD	Snohomish	S24 & 25, T29N, R05E	42.6 Acres	December 4, 2006 - April 16, 2007	AHS conducted a survey for WSDOT's SR 9/20th Street Intersection Improvement Project. The Section 106-compliant survey consisted of records review, pedestrian survey and 133 SPs, trench excavation, and HPI recordation.	HPIs: 9615 S Lake Steves Rd, 9617 S Lake Stevens Rd, 9619 S Lake Stevens Rd, 9621 South Lake Stevens Rd, 9708/9722 South Lake Stevens Rd, 2406/2326 South Lake Stevens Rd, Everett Water Main Bridge, No. 9/125	No	None	1349777 Engseth and Sharley 2007
84	1352072	Cultural Resources Survey Lowell-Larimer Road Water Main Improvement Project, Cross Valley Water District	Cooper and Shufelt	2007	Survey	N/A	WISAARD	Snohomish	S21 & 22, T28N, R05E	0.8 Acres	June 26, 2007	Jones & Stokes conducted a cultural resources survey for improvements along Lowell-Larmer Road. The survey included a records review, pedestrian survey, and four SPs.	None	No	None	1352072 Cooper and Shufelt 2007
85	1349232	Archaeological Investigation of the Road at 19521 Jordan Road, Snohomish County, WA	Robinson	2007	Survey	N/A	WISAARD	Snohomish	S17, T31N, R06E	~7 Acres	March 7, 2007	Robinson Cultural Resources Services conducted a pedestrian survey for a "short road construction" from Jordan Road within an area noted for Olcott sites.	None	No	None	1349232 Robinson 2007
86	1351345	Cultural Resources Assessment for the Hazel Hole Habitat Restoration Project, Snohomish County, Washington	Shantry	2007	Survey	N/A	WISAARD	Snohomish	S05 & 08, T32N, R08E	1 Acre	July 19 & 20, 2007	NWAA conducted a survey (records review, pedestrian survey and 23 SPS) for the Stillaguamish Tribe Natural Resource Department channel reconnection project.	None	No	None	1351345 Shantry 2007
87	1348041	Cultural Resources Assessment SR 530 Boulder Creek Borrow Pit Darrington, Washington	AMEC	2006	Survey	Historic	WISAARD	Snohomish	S09, T32N, R08E	23 Acres	April 21, 2006	AMEC Earth & Environmental conducted a survey (pedestrian survey and >70 SPs) for a slide area along SR 530. AMEC recorded a historic cabin site.	45SN405	Yes	None	1348041 AMEC 2006
88	1348115	Cultural Resources Assessment for Lake Stevens Waste Water System Improvements, Snohomish County, Washington	Bovy	2006	Survey	Historic	WISAARD	Snohomish	S14 & 23, T29N, R05E	11 Acres	June 26-30 & July 6, 2006	NWAA conducted a survey for a pipeline installation near Ebey Slough. The survey included a records review, pedestrian survey, and 101 SPs. NWAA recorded an historic barn; already determined not NRHP-eligible.	HPI: LSWWT-06-01 (500 Sunnyside Blvd)	No	None	1348115 Bovy 2006
89	1680650	Documentation and Evaluation of Post-World War II Ranch-Style Residences on the Darrington Ranger Station Compound	Lundgren and Hollenbeck	2006	Historic Context	Historic	WISAARD	Snohomish	S14, T32N, R09E	Not Listed	July - August 2005	Mt. Baker-Snoqualmie National Forest conducted a NRHP DOE for buildings within the Darrington Ranger Station. Eight residences and a bunkhouse are recommended as NRHP-eligible under Criteria A, B, and C.	Historic District: The Darrington Ranger Station Residential Historic District	No	None	1680650 Lundgren 2006
90	1349011	Archaeological Assessment for American Eagle U.S. Navy Housing Marysville, Snohomish County, Washington	Thompson and Butler	2006	Survey	Historic	WISAARD	Snohomish	S14, T30N, R05E	103.44 Acres	April - August 2006	HRA conducted a survey (records review, ped survey and <100 SPs) for a US Navy development in Marysville, WA. HRA identified one historic debris scatter site (45SN412, 1229-01).	45SN412	No	None	1349011 Thompson and Butler 2006
91	1683343	Cultural Resources Investigations for the Lowell-Snohomish River Trail, Snohomish County, Washington	Zuccotti	2006	Survey	N/A	WISAARD	Snohomish	S13 & 14, T28N, R05E	4 Acres	April 2006	BOAS conducted a cultural resources investigation for Snohomish County Department of Public Works' (DPW) proposed Lowell-Snohomish River Trail extension in Snohomish County, Washington.	None	No	None	1683343 Zuccotti 2006
92	1345368	Caskey West Partial Cut Timber Sale Post Harvest Cultural Resources Survey	Stilson	2005	Survey	N/A	WISAARD	Snohomish	S05 & 08, T33N, R10E; S19, 30, 31, T34N, R10E	251 Acres	July - October 2003	DNR conducted a cultural resources investigation was conducted for the Caskey West Timber Sale in Snohomish County, Washington.	None	No	None	1345368 Stilson 2005
93	1344983	Cultural Resources Assessment of the Cemetery Creek Sanitary Sewer Project -- Segment 1, Snohomish County, Washington	Earley	2004	Survey	N/A	WISAARD	Snohomish	S12 & 13, T28N, Range 05E	16 Acres	November 2004	Northwest Archaeological Associates, Inc. conducted a cultural resources assessment for the installation of a sanitary sewer system near Cemetery Creek in Snohomish County, Washington.	None	No	None	1344983 Earley 2004
94	1343634	Cultural Resources Investigations for Olympic Pipeline Company's 60th Street Southeast Inspection, Snohomish County, Washington	LeTourneau	2004	Survey	N/A	WISAARD	Snohomish	S03, T28N, R05E	46 m x 6 m; 31 m x 15 m	July 2004	GeoEngineers, Inc. contracted with BOAS, Inc. to conduct cultural resources investigations for Olympic Pipe Line Company's (OPLC) proposed pipeline inspection excavations at 60th Street Southeast just east of Swan Trail Slough in Snohomish County, Washington.	None	No	None	1343634 LeTourneau 2004
95	1343807	Cultural Resources Assessment for the State Route 9 Lake Stevens Weigh Station Project, Snohomish County, Washington	Hamilton	2004a	Survey	N/A	WISAARD	Snohomish	S01, T29N, R05E	Not Listed	October 7, 2004	NWAA and EHC, Inc. conducted a cultural resources survey for WSDOT's SR 9 Lake Stevens weigh station project. The survey included a records review, pedestrian survey and three SPs.	None	Yes	None	1343807 NWAA 2004
96	1344274	Cultural Resources Assessment for the SR 530 Skaglund Hill to Hazel Project, Snohomish County, Washington	Hamilton	2004b	Survey	N/A	WISAARD	Snohomish	S12, T32N, R07E; S07 & 08, T32N, R08E	~2 Miles	October 7, 2004	NWAA and EHC, Inc. conducted a cultural resources survey for WSDOT's SR 530 Skaglund Hill to Hazel project. The survey included a records review, pedestrian survey, and two SPs.	None	Yes	None	1344274 Hamilton 2004
97	1343870	Archaeological Monitoring for Construction of Northwest Pipeline Company Everett Delta Natural Gas Pipeline Lateral, Snohomish County, Washington	Weitzel	2004	Monitoring	N/A	WISAARD	Snohomish	S01, 02, 08-12, T29N, R05E; S05 & 06, T29N, R06E	~9 Miles	June - September 2004	HRA conducted archaeological monitoring between June and September 2004 at multiple work sites for the Delta Natural Gas Pipeline Lateral project. Monitoring occurred at the entry and exit points of ground-disturbance.	None	Yes	None	1343870 Weitzel 2004
98	1343314	Heritage Resources Investigations for the Everett Delta Lateral Pipeline Project: Pipeline Realignments, New Work Areas, and Access Road Corridors, Snohomish County, Washington	Juell	2003	Survey	Historic	WISAARD	Snohomish	S05, 08, 09, 11, & 14, T29N, R05E; S05, 06, & 31, T29N, R06E	~ 26 Acres	October 18, 19, 23, & 24, 2001; May 28 & 29, 2003	NWAA conducted a survey (pedestrian survey and 70+ SPs) for four pipeline segments and associated road corridors and work areas in 2001 and 2003. They identified a section of the Seattle, Lake Shore and Eastern (SLS&E) Railroad grade. The grade was not recommended as eligible for listing in the NRHP and also as non-contributing to the larger eligibility status of the railroad.	45SK455: Seattle, Lake Shore and Eastern (SLS&E) Railroad grade	No	None	1343314 NWAA 2003

Log ID	NADB	Title of Report	Author	Year	Report Type	Cultural General Affiliation	Record Repository	County where Study Occurred	Township/Range/Section where Study Occurred	Study Area Size	Dates of Study	Description of Study	Study Findings and Associated Resource, if Applicable	Is the Study in the Anticipated Potential Physical Project Effects?	Comments	PDF File Name (NADB, Author, Year)
99	N/A	Data Recovery Excavations at the Devil's Junction Creek #2 Site (45WH262), Whatcom County, Washington	Nelson et al.	2018	Data recovery	Precontact	NPS	Whatcom	S30, T39N, R14E	1.6 Acres	April 10-17, 2017	Cascadia Archaeology conducted data recovery excavations including 8 1x1 m units, sixteen shovel probes, and surface survey at site 45WH262.	One thermal feature with high lithic density, 4,579 lithics, including 35 bifaces, five projectile points (including Cascade/Olcott and Cold Spring S-N), battered stone. C14 dates: 2469+/-23 BP from feature; 832+/-28 BP. Residue analysis found rabbit family serum.	Yes	Site contains both lagged areas and areas with intact cultural deposits. potential for additional information from Feature and from locus with metasediment.	TBD, currently at NPS
100	N/A	Data Recovery Excavations at the Boundary Bay #18 (45WH496) and Perry Point #2 (45WH300) Sites, Whatcom County, Washington	Nelson et al.	2019	Data recovery	Precontact	NPS	Whatcom	S25 (WH300) & 26 (WH496) T39N, R14E	5.9 acres (45WH300); 0.22 acre (45WH496)	April 26 - May 8, 2018 & April 8-17, 2019	Cascadia Archaeology conducted a surface survey and data recovery excavations at two sites, 45WH496 and 45WH300. At 45WH496, eighteen 1x1m units and five SPs were excavated. At 45WH300, 40 SPs and nineteen 1x1m units were excavated.	At 45WH496, 130 lithics were recovered, mostly Hozomeen chert flakes, a few tools. At 45WH300, 506 lithics were recovered, including projectile points, bifaces, groundstone; metasediment and Hozomeen chert common; some quartz crystal. Over 700 FMR from two features included probable boiling stones, feature structural rock,	Yes	45WH496 site appears mostly redeposited/ eroded. 10-20 cm erosion since 1993 testing. 45WH300 contains intact cultural deposits; more erosion/lag surfaces near terrace edge.	TBD, currently at NPS
101	1354433	Final Report: Ross Lake Archeological Data Recovery Project: 45WH234 and 45WH303, North Cascades NPS Complex Ross Lake, Washington.	Bush et al.	2007	Data recovery	Precontact	WISAARD	Whatcom	(WH234) S11 T40N, R13E; (WH303) S35, T41N, R13E	70x15m (45WH234)	April - May 2006	ERCI, Inc. conducted data recovery excavations and surface survey at three sites: 45WH234, 45WH303, and 45WH304. At 45WH234, 24 1x1m units and 22 SPs were excavated, and 42 bulk samples collected. At 45WH303, nine 1x1m units, one 2x2m unit, and 52 SPs were excavated. At 45WH304, thirteen SPs were excavated.	At 45WH234, 446 lithics were recovered, a diverse assemblage from local sources. At 45WH303, no cultural material was recovered. C14 from stable surface: 3210 +/- 50 cal BP. At 45WH304, no cultural material was observed.	Yes	Lagged FMR concentrations seen at 45WH234. Some areas are intact, others eroded. At 45WH303, no artifacts found but burned stable surface identified.	1354433 Bush et al 2007
102	N/A	Archaeological Data Recovery Excavation in Ross Lake Reservoir at 45WH268 (North Lightning Creek #4) and Subsurface Survey for the Large Woody Debris Corral Project in the Ross Lake National Recreation Area, Whatcom County, Washington	Gerrish and Wetherbee	2018	Data recovery	Precontact	NPS	Whatcom	S07, T39N, R14E	40x20m	April 2017	Stell excavated seven 1x1m units and eight SPs at 45WH268, and collected all surface artifacts. 50 SPs were excavated in the woody debris corral area and nearby sites 45WH294 and 45WH441 surface surveyed.	At 45WH268, 284 lithics and one bone were recovered. Six tools, one a possible Cascade/Olcott point, one stemmed. Most lithics related to blank production for expedient scraping tools. C14: 4408+/-61 BP. Archaeobotanical analysis found conifers; Pollen analysis found conifers, alder, sage, sunflower, grasses, chenopodium.	Yes	Erosion impacts noted.	TBD, currently at NPS
103	1343252	Cultural Resources Survey of SR-20 at Falls and Afternoon Creeks, Ross Lake National Recreation Area	Mierendorf	2004	Survey	N/A	WISAARD	Whatcom	S16, T37N, R12E	24 Acres	March 2004	NPS conducted a cultural resources survey and assessment, consulted with affected tribal governments, and provided review and planning services for WSDOT for the stabilization of a slope above SR-20.	None	Yes	None	1343252 Mierendorf 2004
104	1693316	McLeod Slough Wildlife Archaeological Inventory	Paige	2019	Survey	N/A	WISAARD	Skagit	S33 & 34, T35N, R09E	5 Acres	May 2019	ERCI conducted a cultural resources investigation for SCL for their proposed fence construction along the Concrete Sauk Valley Road.	None	Yes	None	1693316 Paige 2019
105	1692589	Cultural Resources Inventory BPA Snohomish District FY18 Priority Poles, Skagit and Snohomish Counties, Washington	Schwab	2019	Survey		WISAARD	Skagit	S12, 14, 22, 27, 33, & 34, T28N, R05E; S24 ,T30N, R05E; S07, T30N, R06E; S01, T31N, R05E; S07, T31N, R06E; S02 & 36, T32N, R05E; S08, 21, & 34, T33N, R05E	26 Acres	May 2019	EthnoTech conducted a cultural resources investigation for BPA's wooden pole replacement project in the Snohomish District of western Washington.	None	Yes	None	1692589 Schwab and Schwab 2019
106	1692440	Cultural Resources Assessment for Removal of Structures and Planting at 5763 Honeysuckle Lane, Marblemount, Skagit County, Washington	Arthur	2019	Survey	N/A	WISAARD	Skagit	S31, T36N, R11E	3 Acres	April 2019	Caldera Archaeology conducted a cultural resources investigation for Skagit Land Trust for their proposed structure removals and plantings of native vegetation at Parcel P51947 in Skagit County, Washington.	None	Yes	None	1692440 Arthur 2019

Log ID	NADB	Title of Report	Author	Year	Report Type	Cultural General Affiliation	Record Repository	County where Study Occurred	Township/Range/Section where Study Occurred	Study Area Size	Dates of Study	Description of Study	Study Findings and Associated Resource, if Applicable	Is the Study in the Anticipated Potential Physical Project Effects?	Comments	PDF File Name (NADB, Author, Year)
107	1692287	Cultural Resources Assessment of the Diobsud Creek Planting Area, Marblemount, Washington	Arthur	2016	Survey	Pre-contact	WISAARD	Skagit	S32, T36N, R11E	7.3 Acres	August 2016	Caldera Archaeology conducted a cultural resrouces investigation for SFEG for their proposed Diobsud Creek Planting Area riparian habitat enhancement project. A low density of FCR and lithic artifacts were found on the surface along the terrace above the Skagit River/Diobsud Creek floodplain.	45SK550	Yes	None	1692287 Arthur 2016
108	1689670	Additional Archaeological Investigation Report: Lower Day Creek Slough Restoration Phase 2	Gargett	2017	Survey	N/A	WISAARD	Skagit	S19, T35N, R06E	4.8 Acres	July 2017	ERCI conducted additional cultural resources investigations for plantings within a riparian corridor along Day Slough in the Skagit River floodplain and vicinity.	None	Yes	None	1689670 Gargett 2017
109	1688962	Archaeological Investigation Report: Skagit Fisheries Enhancement Group Lower Day Creek Slough Restoration Phase 2	Larsen	2017	Survey	N/A	WISAARD	Skagit	S19, T35N, R06E	7.5 Acres	December 2016	ERCI conducted a cultural resources investigation for plantings within a riparian corridor along Day Slough in the Skagit River floodplain and vicinity.	None	Yes	None	1688962 Larsen 2017
110	1685357	Cultural Resource Inventory and National Register of Historic Places Evaluation of 45SK200	Stevenson	2014	Testing	Multi-component	WISAARD	Skagit	S21, T36N, R11E	~ 1 Acre	May 2014	HRC conducted presence/absence for SCL at 45SK200 for determination of NRHP eligibility.	45SK200	Yes	None	1685357 Stevenson 2014
111	1348272	Sauk-Suiattle Indian Tribe Archeological Report	Joseph	2005	Survey	Pre-contact	WISAARD	Skagit	S13 & 14, T31N, R10E; S05, T32N, R10E; S06-08, 17, 20, 21, 27, T33N, R10E; S30, T33N, R11E; S30, T34N, R11E; S30 & 31, T34N, R10E; S34-36, T35N, R09E	Not Listed	March - September 2005	Suak-Suiattle tribe identified and recorded cultural resources within traditional territories to help preserve and protect the resources and address future cultural resources management issues.	45SK311, 45SK310, 45SK308, 45SK309	Yes	None	1348272 Joseph 2005
112	1691631	Cultural Resources Assessment for the North County 230kV Addition Project, Marysville, Snohomish County, Washington	Berger	2017	Survey	N/A	WISAARD	Snohomish	S13 & 14, T30N, R05E	53 Acres	December 2017	CRC conducted a cultural resources investigation for Snohomish PUD's proposed North County 230kV Addition Project in Marysville, Washington.	None	Yes	None	1691631 Berger 2017
113	1685462	Archaeological Survey for the SR 530 Skaglund Hill Vic to C-Post Road Vic Roadway Reconstruction	Elder	2014	Survey	Historic	WISAARD	Snohomish	S12, T32N, R07E; S08, T32N, R08E	Not Listed	Not Listed	ICF conducted a cultural resources survey was conducted for WSDOT for its improvements of a section of SR 530 which was damaged during the Oso Landslide, which included a update for the Burlington Northern Darrington Branch Line (45SN378)	45SN378	Yes	None	1685462 Elder 2014
114	1343388	Cultural Resources Technical Report for the Everett Delta Pipeline Project	Maass	2000	Survey	N/A	WISAARD	Snohomish	S31-33, T30N, R06E; S36, T30N, R05E; S03, 08-12, & 14, T29N, R05E,	60 m wide x 8 mi. long	October 2000	HRA conducted a cultual resources investigation for Northwest Pipeline Corporation's constuction of a natural gas distribution line in Snohomish River valley in the Everett Delta Project Area.	None	Yes	None	1343388 Maass 2000
115	1692797	Cultural Resource Survey Short Report Marblemount Monitoring Well	Rorabaugh	2019	Survey	N/A	WISAARD	Skagit	S18, T35N, R11E	0.17 Acres	March 2019	WDFW conducted a cultural resources investigation for a new well drilling behind residence 3 at the Marblemount Fish Hatchery.	None	No	None	1692797 Rorabaugh 2019
116	1691738	Archaeological Investigation Report: Illabot Road Decommissioning and Alternative Public Access Route Design Project, Phase I, Mount Baker Snoqualmie National Forest, Skagit County, Washington	Bush	2011	Survey	N/A	WISAARD	Skagit	S10, 13, 23, PB37-PB40, & PB42, T34N, R10E; S15-18, 20-22, & PB44, T34N, R11E	150 Acres	October 2010	ERCI conducted a cultural resources assessment for the Illabot Road Decommissioning and Alternative Public Access Route Design project within the Mount Baker Ranger District of the Mount Baker-Snoqualmie National Forest (MBSNF).	None	No	None	1691738 Bush 2011
117	1689756	Letter Report to Raymond Berg RE: Cultural Resources Assessment for the Marblemount Fish Hatchery Project	Shantry	2013	Survey	N/A	WISAARD	Skagit	S18, T35N, R11E	Not Listed	February 2013	SWCA conducted a cultural resources assessment for WDFW's proposed renovation of existing structures and new construction at the Marblemount Fish Hatchery in Skagit County, Washington.	None	No	None	1689756 Shantry 2013
118	1686599	Cultural Resources Review of the Illabot Creek Riparian Corridor	Baldwin	2015	Survey	N/A	WISAARD	Skagit	S28, T35N, R10E	15 Acres	April 2015	Drayton Archaeology was contracted to conduct an archaeological investigation at the request of Jane Zillig of the Skagit Land Trust to satisfy compliance with Governor's Executive Order 05-05 (EO 05-05).	None	No	None	1686599 Baldwin 2015
119	1682059	Cultural Resources Assessment for the Howard Miller Park Project	Shantry	2012	Survey	Historic	WISAARD	Skagit	S26 & 35, T35N, R09E	27 Acres	September 2011 & January 2012	SWCA conducted a cultural resources investigation for SFEG and Skagit County Parks Department for their salmon habitat restoration project at Howard Miller Steelhead Park.	45SK474	No	None	1682059 Shantry 2012
120	1353065	Cultural Resources Investigations for the Marblemount Hatchery Uprgrade Project	Wilson	2009	Survey	N/A	WISAARD	Skagit	S18, T35N, R11E	1.3 Acres	April - May 2009	Eastern Washington University conducted a cultural resources investigation for WDFW for their proposed upgrades to an electrical service system and construction of a pollution abatement pond at the Marblemount Fish Hatchey.	None	No	None	1353065 Wilson 2009
121	1349763	Archaeological Investigation Report for Morgan Creek	Bush	2007	Survey	N/A	WISAARD	Skagit	S25, T35N, R05E	<10 Acres	June 2007	ERCI conducted an archaeological survey for SFEG for their fish habitat restoration project on lower Morgan Creek.	None	No	None	1349763 Bush 2007
122	1693320	Archaeological Survey and Assessment for the Proposed Segelsen Riparian Planting Project, Arlington, Snohomish County, Washington	Mather	2018	Survey	N/A	WISAARD	Snohomish	S12, T32N, R08E	10.5 Acres	April 2018	Caldera Archaeology conducted a cultural resources investigation for the Stillaguamish Tribe of Indians for their Segelsen Riparian Planting habitat improvement project.	None	No	None	1693320 Mather 2018
123	1692700	Cultural Resources Inventory for the Deed Patterson Property Project, Snohomish, Snohomish County, Washington	Middleton	2019	Survey	N/A	WISAARD	Snohomish	S27, T28N, R05E	22 Acres	January 2018	Tierra Right of Way Services, Ltd. conducted a cultural resources survey for Wetland Resources Ltd. for their proposed construction of single-family residences In Snohomish County, Washington.	None	No	None	1692700 Middleton 2019
124	1692598	Cultural Resources Review of PSE's Proposed Marysville Natural Gas Reinforcement Phase 2 Project (107057925), 83rd Avenue, Marysville, Washington	Baldwin	2019	Survey	N/A	WISAARD	Snohomish	S02, T29N, R05E	2040 linear feet	May 2019	Drayton Archaeology conducted a cultural resources investigation for PSE's proposed Marysville Natural Gas Reinforcement Project which includes the installation of 2000 ft of new 8" gas main along 83rd Ave. NE in Marysville.	None	No	None	1692598 Baldwin 2019
125	1692501	Mouse Creek Drainage Improvement Project— Cultural Resources Assessment, Snohomish County, Washington	Osiensky	2019	Survey	Historic	WISAARD	Snohomish	S07 & 18, T32N, R10E	10 Acres	June - July 2018	ASM Affiliates, Inc. contracted with Snohomish County Public Works to conduct a cultural resources assessment for the proposed Mouse Creek Drainage Improvement Project in Snohomish County, Washington, which included the documentation of one historic building (Mouse Creek Powder House).	Mouse Creek Powder House (HPID# 715936)	No	None	1692501 Osiensky 2019
126	1690237	Westlake Crossing Cultural Resource Survey	Stipe	2017	Survey	N/A	WISAARD	Snohomish	S19, T29N, R06E	11 Acres	September 2017	Tetra Tech conducted a cultural resources investigation for the proposed Westlake Crossing Property stream channel improvement project in Snohomish County, Washington.	None	No	None	1690237 Stipe 2017

Log ID	NADB	Title of Report	Author	Year	Report Type	Cultural General Affiliation	Record Repository	County where Study Occurred	Township/Range/Section where Study Occurred	Study Area Size	Dates of Study	Description of Study	Study Findings and Associated Resource, if Applicable	Is the Study in the Anticipated Potential Physical Project Effects?	Comments	PDF File Name (NADB, Author, Year)
127	1690194	Archaeological Investigation Report: Lomakin Residential Property (Parcel 30060700300100)	Larsen	2018	Survey	N/A	WISAARD	Snohomish	S07, T30N, R06E	20 Acres	December 2017 - January 2018	ERCI conducted a cultural resources investigation on an undeveloped parcel of land for private development in Snohomish County, Washington.	None	No	None	1690194 Larsen 2018
128	1686734	Cultural Resource Survey: Proposed Telecommunications Tower Site, Site Name: SEA Backman - New Build, Darrington	York	2015	Survey	N/A	WISAARD	Snohomish	S12, T32N, R09E	0.01 Acres	March 2015	Terracon conducted a cultural resources survey for Cellco and affiliates for the construction of a Verizon Wireless New Build telecommunications site in Snohomish County, Washington.	None	No	None	1686734 York 2015
129	1683843	Archaeological Assessment for the Creekstone 169th Street SE Frontage Improvement Plans	Piper	2013	Survey	N/A	WISAARD	Snohomish	S09, T27N, R05E	~50 Acres	October 2012	SWCA conducted a cultural resources investigation for Snohomish County for their proposed Creekstone Housing Development project.	None	No	None	1683843 Piper 2013
130	1683453	Cultural Resources Review of the Stillaguamish Tribe's Tree Farm Hole Acquisition (RCO # 11-1377)	Baldwin	2013	Survey	N/A	WISAARD	Snohomish	S08, T32N, R08E	136 Acres	February 2013	Tierra Right of Way Services, Ltd. (Tierra), conducted the archaeological investigation and historic structure inventory for the Stillaguamish Tribe's Tree Farm Hole Acquisition Project.	None	No	None	1683453 Baldwin 2013
131	1683368	Archaeological Assessment and Historical Property Inventory for the Douglass/Leland Property Restoration Project, Snohomish County	Moreno	2011	Survey	Historic	WISAARD	Snohomish	S11, T32N, R08E	26 Acres	February 2011	Drayton Archaeology conducted a culutral resource investigation and historic property inventory for the Stillaguamish Tribe for their salmon habitat restoration project within the Douglass/Leland property boundary in Snohomish County, Washington.	45SN577, TEMP-0111B (HP#)	No	None	1683368 Moreno 2011
132	1682686	Cultural Resources Survey of the State Route 92 99th Ave NE and 113th Ave NE Roundabouts Project, Snohomish County, Washington	Trost	2012	Survey	N/A	WISAARD	Snohomish	S01, T29N, R05E; S05 & 06, T29N, R05E	20 Acres	January - February 2012	Cascadia Archaeology conducted a cultural resources survey for WSDOT for their road improvement project at the intersections of SR-92 with 99th Ave. NE and 113th Ave. NE in Snohomish County, Washington.	None	No	None	1682686 Trost 2012
133	1681742	Cultural Resources Assessment for the SR 530 Fortson Creek Culvert Fish Passage Project, Snohomish County, Washington	Chidley	2011	Survey	N/A	WISAARD	Snohomish	S12 & 13, T32N, R08E	1.87 Acres	April 2011	WSDOT conducted a cultural resources survey for a culvert replacement fish passage improvement project on SR 530 between MP 42.95 and 43.05 in Snohomish County, Washington.	None	No	None	1681742 Chidley 2011
134	1352290	Cultural Resources Assessment SR 530 Skaglund Hill Slide Environmental Mitigation: Otterson Property, Darrington	Rooke	2008	Survey	N/A	WISAARD	Snohomish	S07, T32N, R08E	6.5 Acres	October 2008	AMEC conducted a cultural resources investigation for WSDOT for a wetland mitigation project related to the 2006 Skaglund Hill slide.	None	No	None	1352290 Rooke 2008
135	1351469	Cultural Resource Reconnaissance Report for the Darrington House Conveyance	Hollenbeck	2005	Survey	Historic	WISAARD	Snohomish	S14, T32N, R09E	5.6 Acres	January 2005	USFS archaeologist surveyed the historic Darrington Ranger Station property for the conveyance of their administrative compound under the Facility Realignment and Enhancement act (2005).	45SN354 Darrington Ranger Station (Historic District)	No	None	1351469 Hollenbeck 2005
136	1347022	Cultural Resource Inventory of the Sauk River Bridge No. 414 Replacement	Blukis Onat	2005	Survey	Historic	WISAARD	Snohomish	S13, T32N, R09E	Not Listed	April 2003	BOAS conducted a cultural resources survey for Snohomish County Public Works for their Sauk River Bridge No. 414 Replacement. Sauk River Bridge was a previously recorded historic property determined not eligible for NHRP at time of undertaking. BOAS recommended it as eligible following their site evaulation.	Sauk River Bridge No. 414 (HP # indeterminable)	No	None	1347022 Blukis Onat 2005
137	1346291	Cultural Resources Assessment for the SR 9 Junction with 108th Street NE (Lauck Road) Channelization Project	Hamilton	2005	Survey	N/A	WISAARD	Snohomish	S12 & 13, T30N, R05E	2.2 Acres	May 2005	NWAA/EHC conducted a cultural resources investigation for the SR 9 Junction with 108th St. NE (Lauck Road) Channelization Project planned by WSDOT.	None	No	None	1346291 Hamilton 2005
138	1346225	Archaeological Assessment of Proposed Garage Construction at 19623 Jordan Road (Parcel #3106 170 0200 300), Arlington	Hovezak	2005	Survey	N/A	WISAARD	Snohomish	S17, T31N, R06E	<0.01 Acres	Not Listed	Hovezak conducted an arhaeological survey for a proposed garage construction at private property that is located within close proximity of Olcott site (45SN14). No cultural materials were observed.	None	No	None	1346225 Hovezak 2005
139	1343563	Heritage Resources Investigation of the Lake Stevens Sewer Districts Site Evaluation Project	Norman	2001	Survey	N/A	WISAARD	Snohomish	S23, T29N, R05E	Not Listed	March 2001	NWAA conducted a culural resources investigation for a new wastewater treatment site in Snohomish County, Washington.	None	No	None	1343563 Norman 2001
140	1343352	Cultural Resources Investigation of the Proposed Swanson Bridge No. 80 Replacement Project	Stone	2001	Survey	N/A	WISAARD	Snohomish	S09, T31N, R06E	<5 Acres	March 2001	BOAS conducted a cultural resources survey for Snohomish County Public Works for their Swanson Bridge No. 80 replacement project.	None	No	None	1343352 Stone 2001
141	1692181	Cultural Resources Assessment for Proposed Cabin Removal and Planting at 5992 B & W Road, Marblemount, Skagit County, Washington	Arthur	2018	Survey	N/A	WISAARD	Skagit	S32, T36N, R11E	0.5 Acres	December 2018	Caldera Archaeology conducted a cultural resources investigation for the Skagit Fisheries Enhancement group for their proposed cabin removal and planting project in Skagit County, Washington.	None	No	None	1692181 Arthur 2018
142	1685802	Cultural Resources Assessment of the Deluxe Cabin Project at Naval Radio Station Transmitter Jim Creek	Hughes	2014	Survey	N/A	WISAARD	Snohomish	S31 & 32, T32N, R07E	6.8 Acres	Not Listed	NAVFAC archaeologist conducted a cultural resources investigation for MWR naval division's proposed construction of several recreational cabins at Naval Radio Station Transmitter Jim Creek in Snohomish County, Washington.	None	No	None	1685802 Hughes 2014
143	N/A	Cultural Landscapes Inventory, Marblemount Ranger Station Historic District, North Cascades, National Park	National Park Service	2019	Historic Context	Historic	NPS	Skagit	S12, T35N, R10E	32 Acres	Not Listed	NPS carried out cultural landscape inventory for Marblemount Ranger Station Historic District, during which the initial boundary was changed to encompass all development at the ranger station and statement of significance suplemeted to include 1950s-1960s development.	N/A	Yes	Inventory status listed as incomplete, to be completed after it has received park and SHPO concurrence and data certification. Report obtained from SCL/NPS archives.	NPS 2019

CULTURAL RESOURCES DATA SYNTHESIS
PUBLIC SUMMARY AND
HISTORIC BUILT ENVIRONMENT RESOURCES
DRAFT REPORT

ATTACHMENT C

PREVIOUSLY RECORDED HISTORIC BUILT ENVIRONMENT RESOURCES MAPBOOK

HISTORIC BUILT ENVIRONMENT RESOURCES

Legend

- Area of Potential Effects: Extent of Anticipated Potential Acoustic & Visual Effects
- Extent of Anticipated Potential Physical Effects
- FERC Project Boundary
- National Park / National Recreation Area Boundary
- Project River Mile (PRM)
- Historic Property Inventory (DAHP)
- Historic Register (point features)

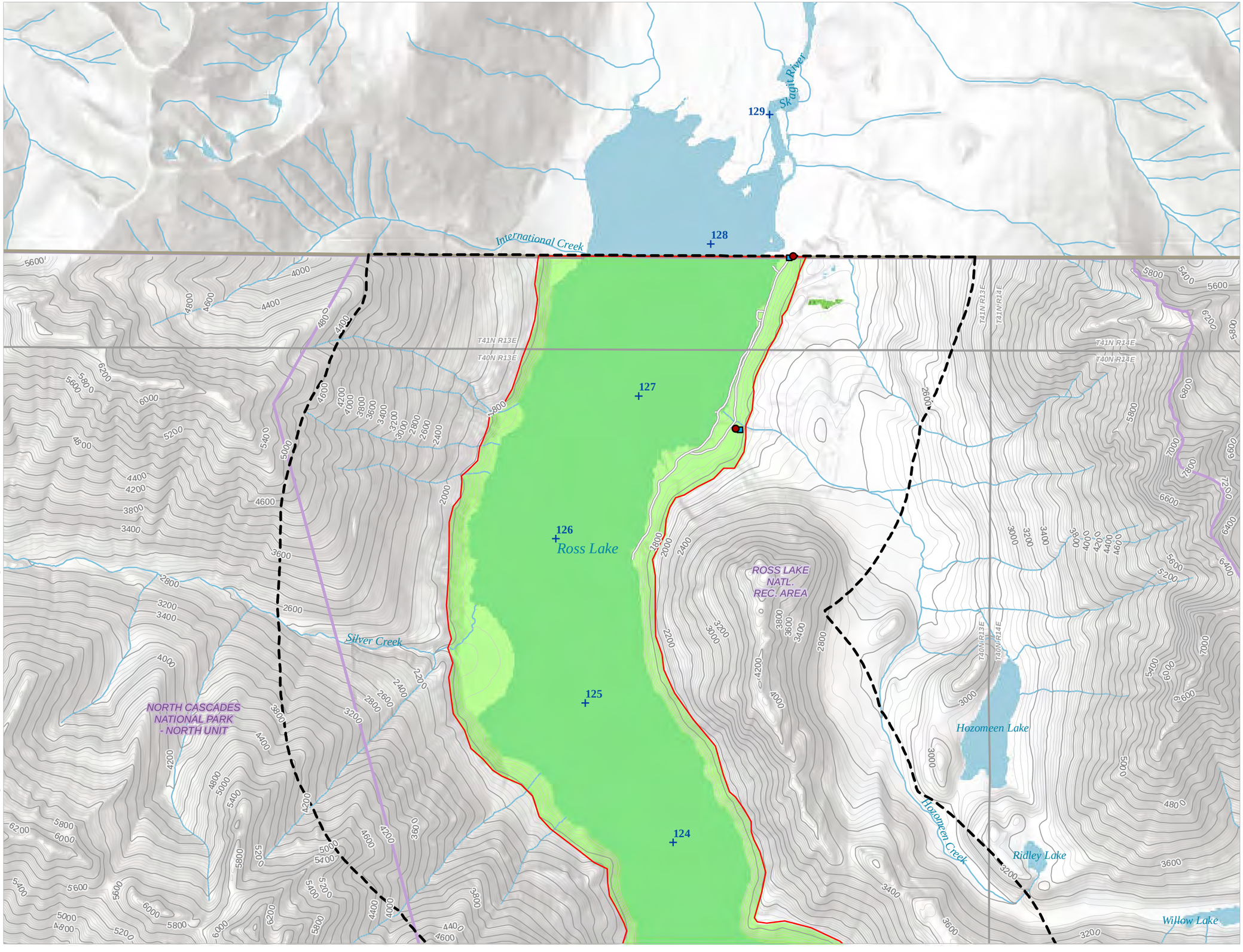

N

0 2,000 4,000 Feet

0 500 1,000 Meters

Page 1 of 33

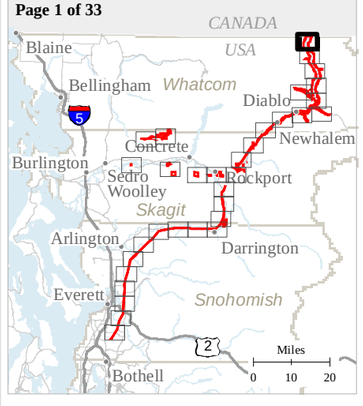

Seattle City Light

SKAGIT RIVER HYDROELECTRIC PROJECT (FERC NO. 553)

Created on 7/7/2021 by Cardno for Seattle City Light.
City Light provides no warranty, expressed or implied, as to the accuracy, reliability or completeness of this data.
Data Source: USGS, BLM, DNR, SCL.

Document Path: H:\CulturalResources\Skagit River\Cardno\mxds\CR-01\Historic Built Environment mapbook.mxd

HISTORIC BUILT ENVIRONMENT RESOURCES

Legend

- Area of Potential Effects: Extent of Anticipated Potential Acoustic & Visual Effects
- Extent of Anticipated Potential Physical Effects
- FERC Project Boundary
- National Park / National Recreation Area Boundary
- \+ Project River Mile (PRM)

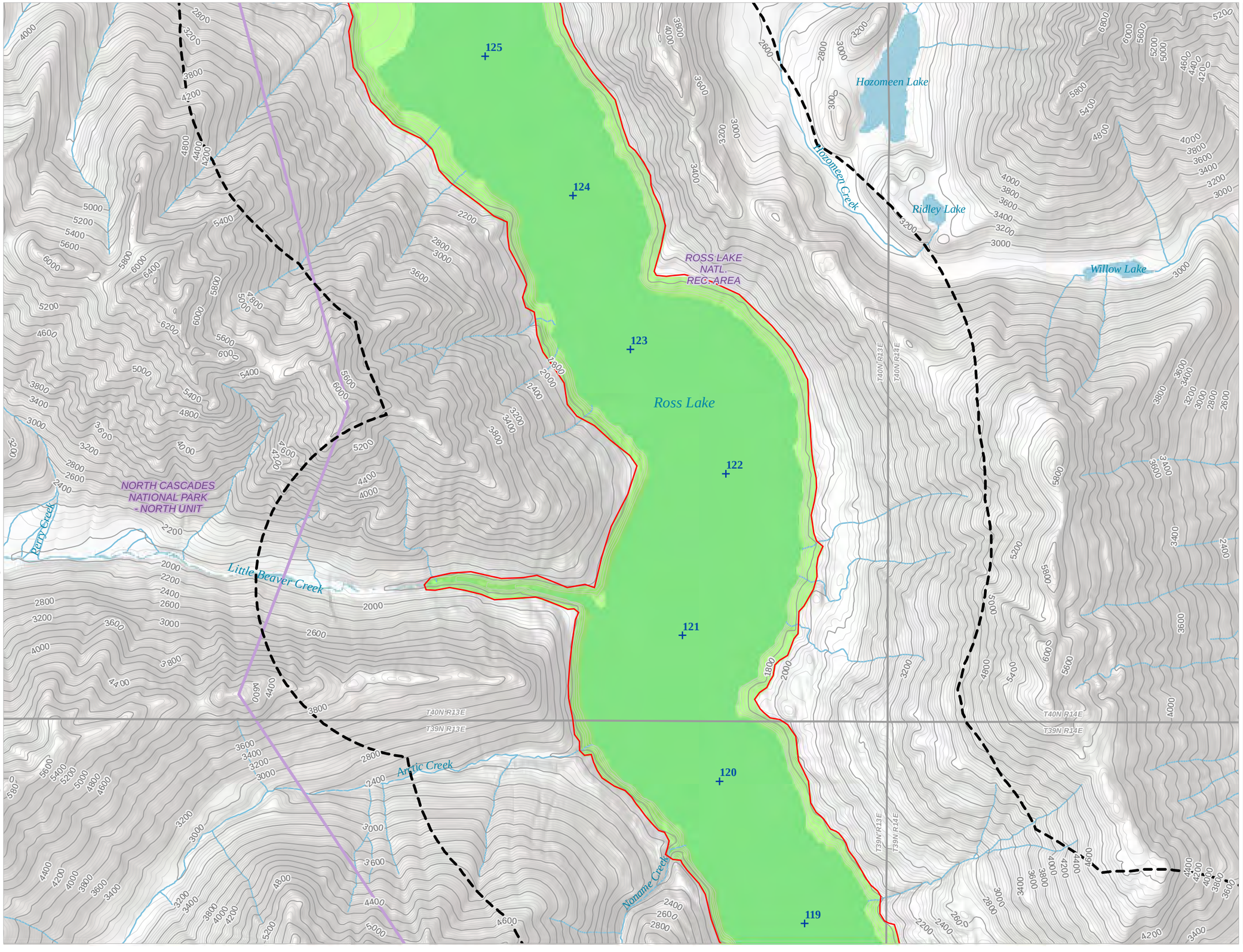

0 2,000 4,000 Feet

0 500 1,000 Meters

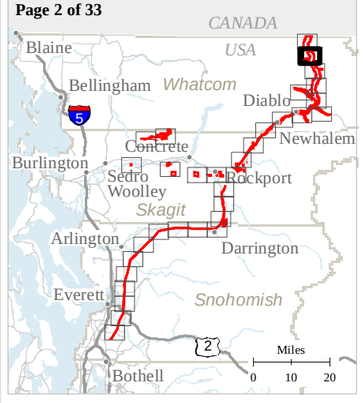

Seattle City Light

SKAGIT RIVER HYDROELECTRIC PROJECT (FERC NO. 553)

Created on 7/7/2021 by Cardno for Seattle City Light.
City Light provides no warranty, expressed or implied, as to the accuracy, reliability or completeness of this data.
Data Source: USGS, BLM, DNR, SCL.

Document Path: H:\CulturalResources\Skagit River\Cardno\mxds\CR-01\Historic Built Environment mapbook.mxd

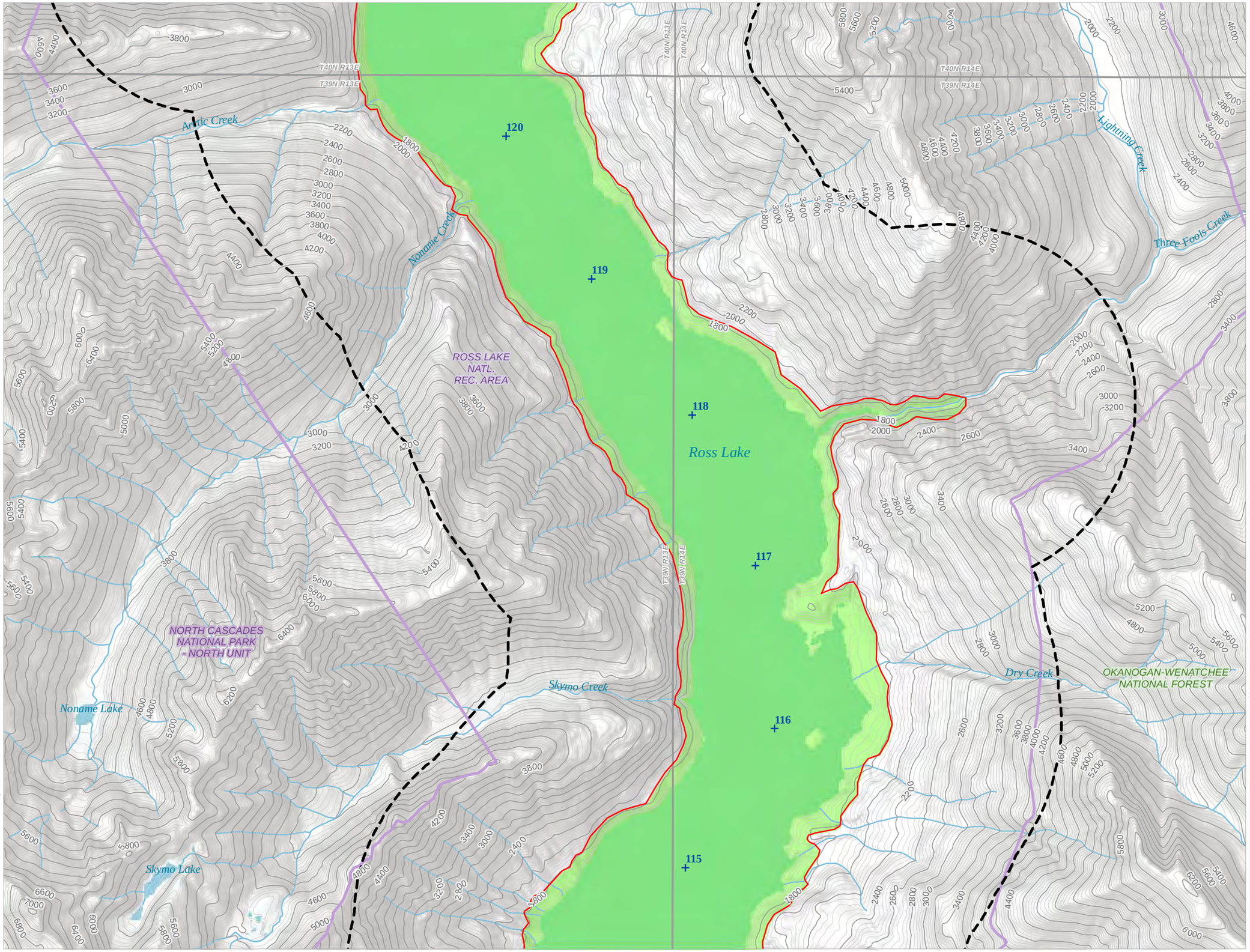

HISTORIC BUILT ENVIRONMENT RESOURCES

Legend

- Area of Potential Effects: Extent of Anticipated Potential Acoustic & Visual Effects
- Extent of Anticipated Potential Physical Effects
- FERC Project Boundary
- National Park / National Recreation Area Boundary
- \+ Project River Mile (PRM)

N

0 2,000 4,000 Feet

0 500 1,000 Meters

Page 3 of 33

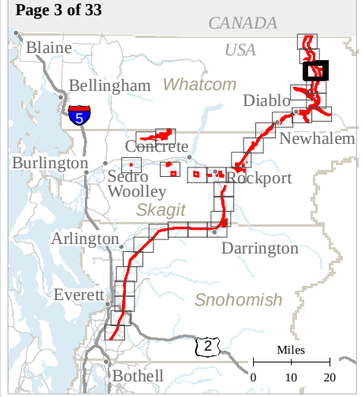

Seattle City Light

SKAGIT RIVER HYDROELECTRIC PROJECT (FERC NO. 553)

Created on 7/7/2021 by Cardno for Seattle City Light.
City Light provides no warranty, expressed or implied, as to the accuracy, reliability or completeness of this data.
Data Source: USGS, BLM, DNR, SCL.

Document Path: H:\CulturalResources\Skagit River\Cardno\mxds\CR-01\Historic Built Environment mapbook.mxd

HISTORIC BUILT ENVIRONMENT RESOURCES

Legend

- Area of Potential Effects: Extent of Anticipated Potential Acoustic & Visual Effects
- Extent of Anticipated Potential Physical Effects
- FERC Project Boundary
- National Park / National Recreation Area Boundary
- \+ Project River Mile (PRM)

N

0 2,000 4,000 Feet

0 500 1,000 Meters

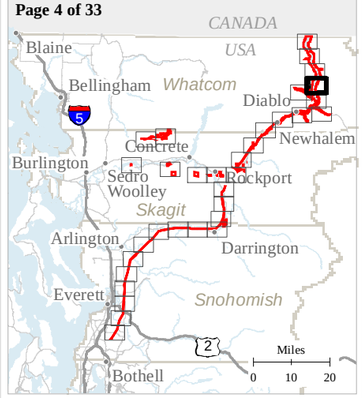

Seattle City Light

SKAGIT RIVER HYDROELECTRIC PROJECT (FERC NO. 553)

Created on 7/7/2021 by Cardno for Seattle City Light.
City Light provides no warranty, expressed or implied, as to the accuracy, reliability or completeness of this data.
Data Source: USGS, BLM, DNR, SCL.

Document Path: H:\CulturalResources\Skagit River\Cardno\mxds\CR-01\Historic Built Environment mapbook.mxd

HISTORIC BUILT ENVIRONMENT RESOURCES

Legend

- Area of Potential Effects: Extent of Anticipated Potential Acoustic & Visual Effects
- Extent of Anticipated Potential Physical Effects
- FERC Project Boundary
- National Park / National Recreation Area Boundary
- \+ Project River Mile (PRM)
- Historic Property Inventory (DAHP)

0 2,000 4,000 Feet

0 500 1,000 Meters

Page 5 of 33

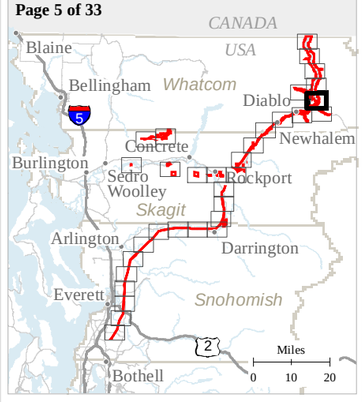

Seattle City Light

SKAGIT RIVER HYDROELECTRIC PROJECT (FERC NO. 553)

Created on 7/7/2021 by Cardno for Seattle City Light.
City Light provides no warranty, expressed or implied, as to the accuracy, reliability or completeness of this data.
Data Source: USGS, BLM, DNR, SCL.

Document Path: H:\CulturalResources\Skagit River\Cardno\mxds\CR-01\Historic Built Environment mapbook.mxd

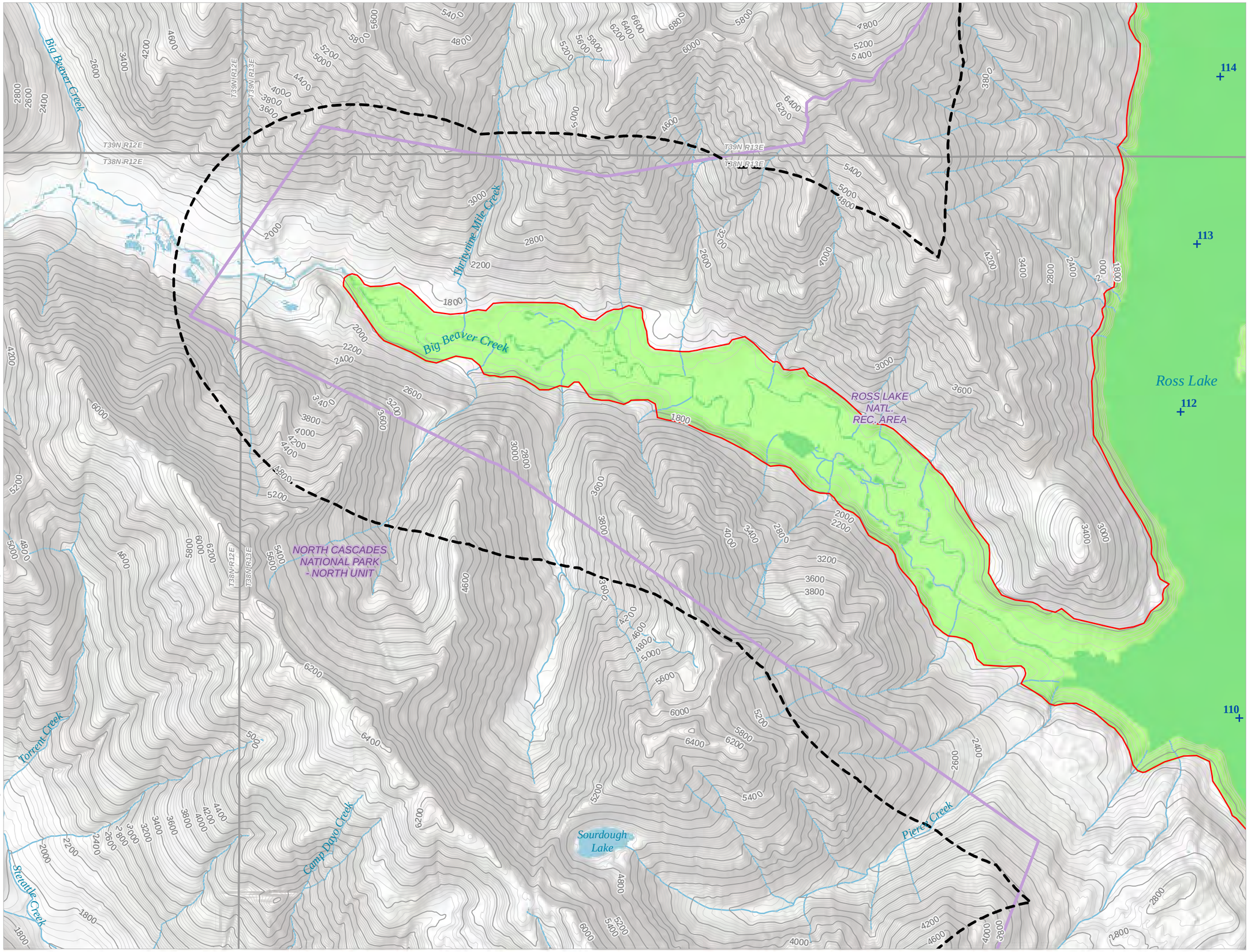

HISTORIC BUILT ENVIRONMENT RESOURCES

Legend

- Area of Potential Effects: Extent of Anticipated Potential Acoustic & Visual Effects
- Extent of Anticipated Potential Physical Effects
- FERC Project Boundary
- National Park / National Recreation Area Boundary
- Project River Mile (PRM)

0 2,000 4,000 Feet

0 500 1,000 Meters

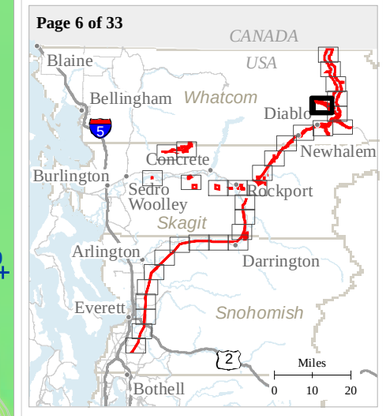

Seattle City Light

SKAGIT RIVER HYDROELECTRIC PROJECT (FERC NO. 553)

Created on 7/7/2021 by Cardno for Seattle City Light.
City Light provides no warranty, expressed or implied, as to the accuracy, reliability or completeness of this data.
Data Source: USGS, BLM, DNR, SCL.

Document Path: H:\CulturalResources\Skagit River\Cardno\mxds\CR-01\Historic Built Environment mapbook.mxd

HISTORIC BUILT ENVIRONMENT RESOURCES

Legend

- Area of Potential Effects: Extent of Anticipated Potential Acoustic & Visual Effects
- Extent of Anticipated Potential Physical Effects
- FERC Project Boundary
- National Park / National Recreation Area Boundary
- Project River Mile (PRM)
- Historic Property Inventory (DAHP)

0 2,000 4,000 Feet

0 500 1,000 Meters

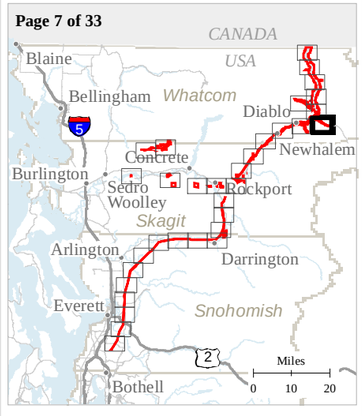

Seattle City Light

SKAGIT RIVER HYDROELECTRIC PROJECT (FERC NO. 553)

Created on 7/7/2021 by Cardno for Seattle City Light.
City Light provides no warranty, expressed or implied, as to the accuracy, reliability or completeness of this data.
Data Source: USGS, BLM, DNR, SCL.

Document Path: H:\CulturalResources\Skagit River\Cardno\mxds\CR-01\Historic Built Environment mapbook.mxd

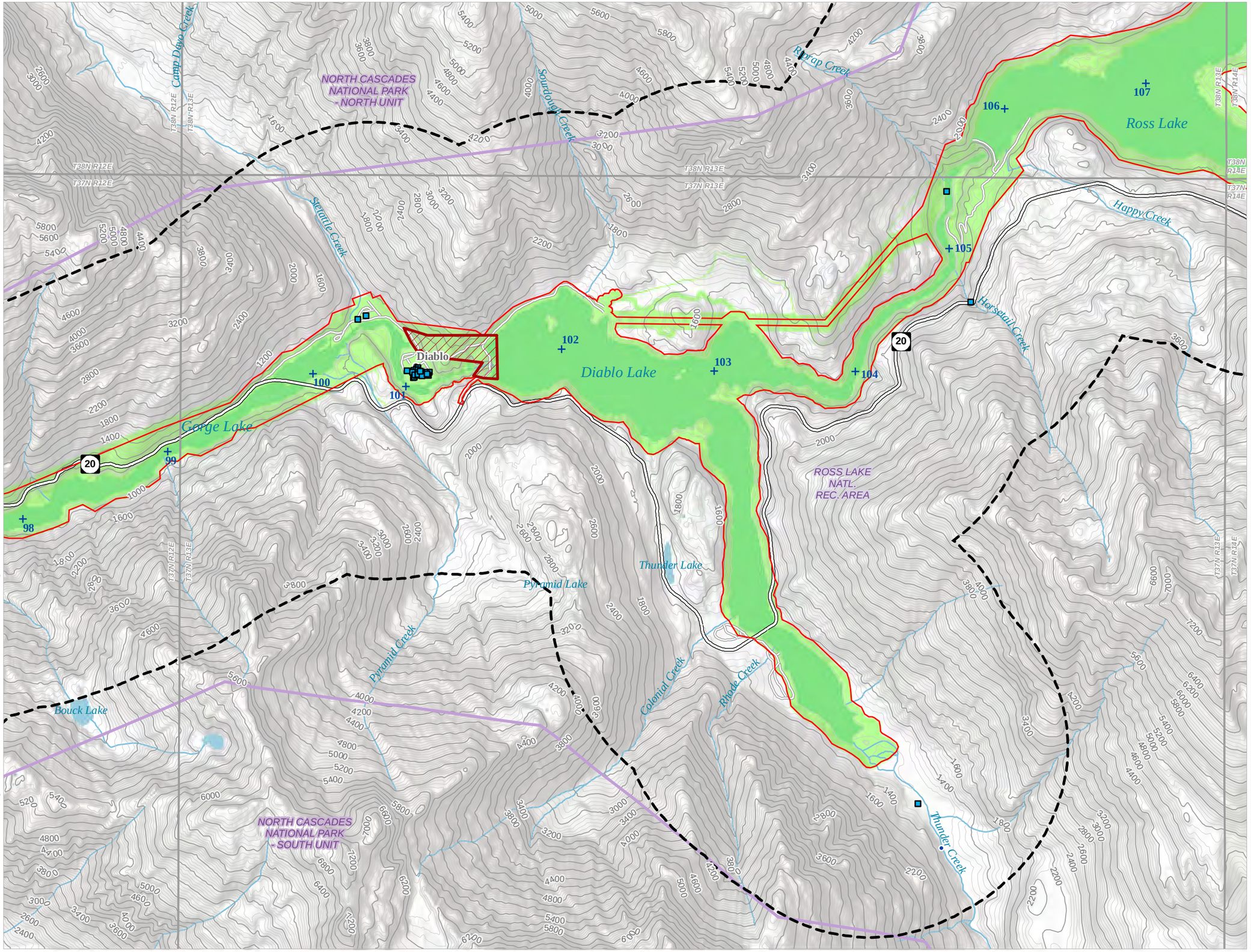

HISTORIC BUILT ENVIRONMENT RESOURCES

Legend

- Area of Potential Effects: Extent of Anticipated Potential Acoustic & Visual Effects
- Extent of Anticipated Potential Physical Effects
- FERC Project Boundary
- National Park / National Recreation Area Boundary
- Project River Mile (PRM)
- Historic Property Inventory (DAHP)
- Historic Register (area features)

N

0 2,000 4,000 Feet

0 500 1,000 Meters

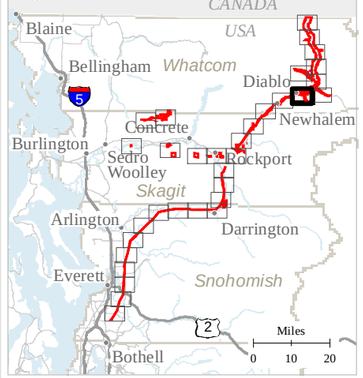

Seattle City Light

SKAGIT RIVER HYDROELECTRIC PROJECT (FERC NO. 553)

Created on 7/7/2021 by Cardno for Seattle City Light.
City Light provides no warranty, expressed or implied, as to the accuracy, reliability or completeness of this data.
Data Source: USGS, BLM, DNR, SCL.

Document Path: H:\CulturalResources\Skagit River\Cardno\mxds\CR-01\Historic Built Environment mapbook.mxd

HISTORIC BUILT ENVIRONMENT RESOURCES

Legend

- Area of Potential Effects: Extent of Anticipated Potential Acoustic & Visual Effects
- Extent of Anticipated Potential Physical Effects
- FERC Project Boundary
- National Park / National Recreation Area Boundary
- Mitigation Parcel
- Project River Mile (PRM)
- Historic Property Inventory (DAHP)
- Historic Register (point features)
- Historic Register (linear features)
- Historic Register (area features)

0 2,000 4,000 Feet

0 500 1,000 Meters

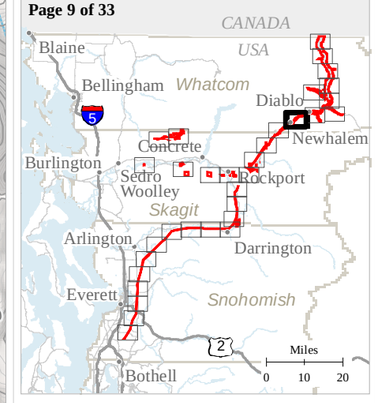

Seattle City Light

SKAGIT RIVER HYDROELECTRIC PROJECT (FERC NO. 553)

Created on 7/7/2021 by Cardno for Seattle City Light.
City Light provides no warranty, expressed or implied, as to the accuracy, reliability or completeness of this data.
Data Source: USGS, BLM, DNR, SCL.

Document Path: H:\CulturalResources\Skagit River\Cardno\mxds\CR-01\Historic Built Environment mapbook.mxd

HISTORIC BUILT ENVIRONMENT RESOURCES

Legend

- Area of Potential Effects: Extent of Anticipated Potential Acoustic & Visual Effects
- Extent of Anticipated Potential Physical Effects
- FERC Project Boundary
- National Park / National Recreation Area Boundary
- Mitigation Parcel
- Project River Mile (PRM)
- Historic Property Inventory (DAHP)
- Historic Register (point features)
- Historic Register (area features)

0 2,000 4,000 Feet

0 500 1,000 Meters

Page 10 of 33

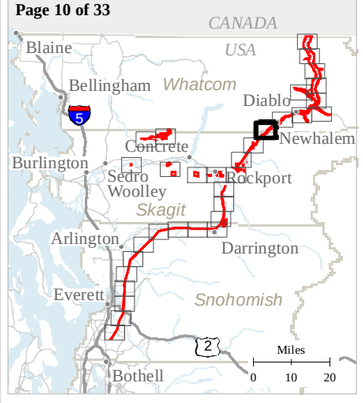

Seattle City Light

SKAGIT RIVER HYDROELECTRIC PROJECT (FERC NO. 553)

Created on 7/7/2021 by Cardno for Seattle City Light.
City Light provides no warranty, expressed or implied, as to the accuracy, reliability or completeness of this data.
Data Source: USGS, BLM, DNR, SCL.

Document Path: H:\CulturalResources\Skagit River\Cardno\mxds\CR-01\Historic Built Environment mapbook.mxd

HISTORIC BUILT ENVIRONMENT RESOURCES

Legend

- Area of Potential Effects: Extent of Anticipated Potential Acoustic & Visual Effects
- Extent of Anticipated Potential Physical Effects
- FERC Project Boundary
- National Park / National Recreation Area Boundary
- Mitigation Parcel
- Project River Mile (PRM)
- Historic Property Inventory (DAHP)

0 2,000 4,000 Feet

0 500 1,000 Meters

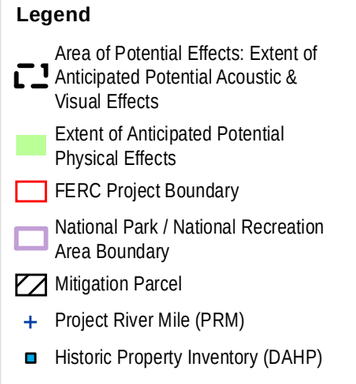

Seattle City Light

SKAGIT RIVER HYDROELECTRIC PROJECT (FERC NO. 553)

Created on 7/7/2021 by Cardno for Seattle City Light.
City Light provides no warranty, expressed or implied, as to the accuracy, reliability or completeness of this data.
Data Source: USGS, BLM, DNR, SCL.

Document Path: H:\CulturalResources\Skagit River\Cardno\mxds\CR-01\Historic Built Environment mapbook.mxd

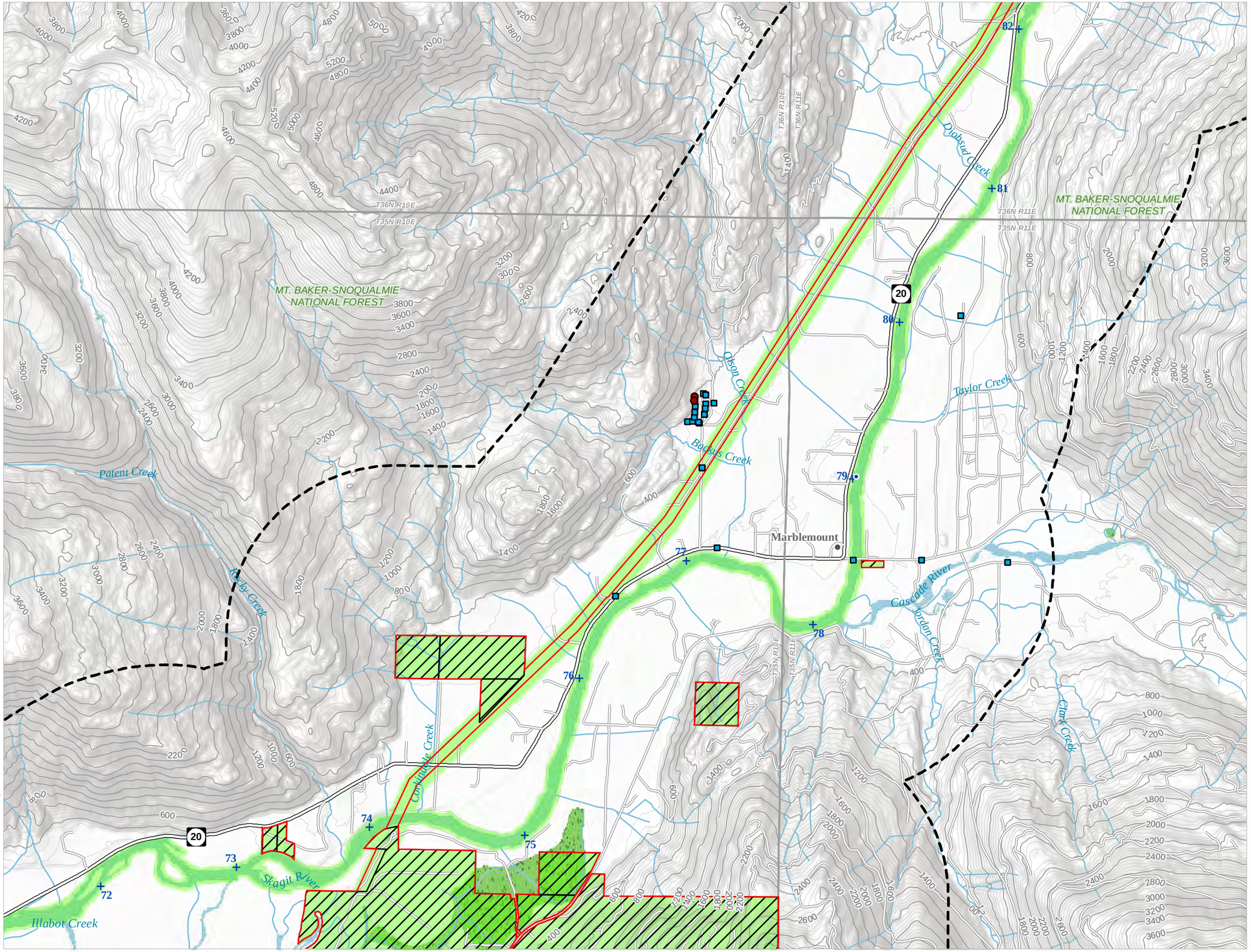

HISTORIC BUILT ENVIRONMENT RESOURCES

Legend

- Area of Potential Effects: Extent of Anticipated Potential Acoustic & Visual Effects
- Extent of Anticipated Potential Physical Effects
- FERC Project Boundary
- Mitigation Parcel
- Project River Mile (PRM)
- Historic Property Inventory (DAHP)
- Historic Register (point features)

N

0 2,000 4,000 Feet

0 500 1,000 Meters



Seattle City Light

SKAGIT RIVER HYDROELECTRIC PROJECT (FERC NO. 553)

Created on 7/7/2021 by Cardno for Seattle City Light.
City Light provides no warranty, expressed or implied, as to the accuracy, reliability or completeness of this data.
Data Source: USGS, BLM, DNR, SCL.

Document Path: H:\CulturalResources\Skagit River\Cardno\mxds\CR-01\Historic Built Environment mapbook.mxd

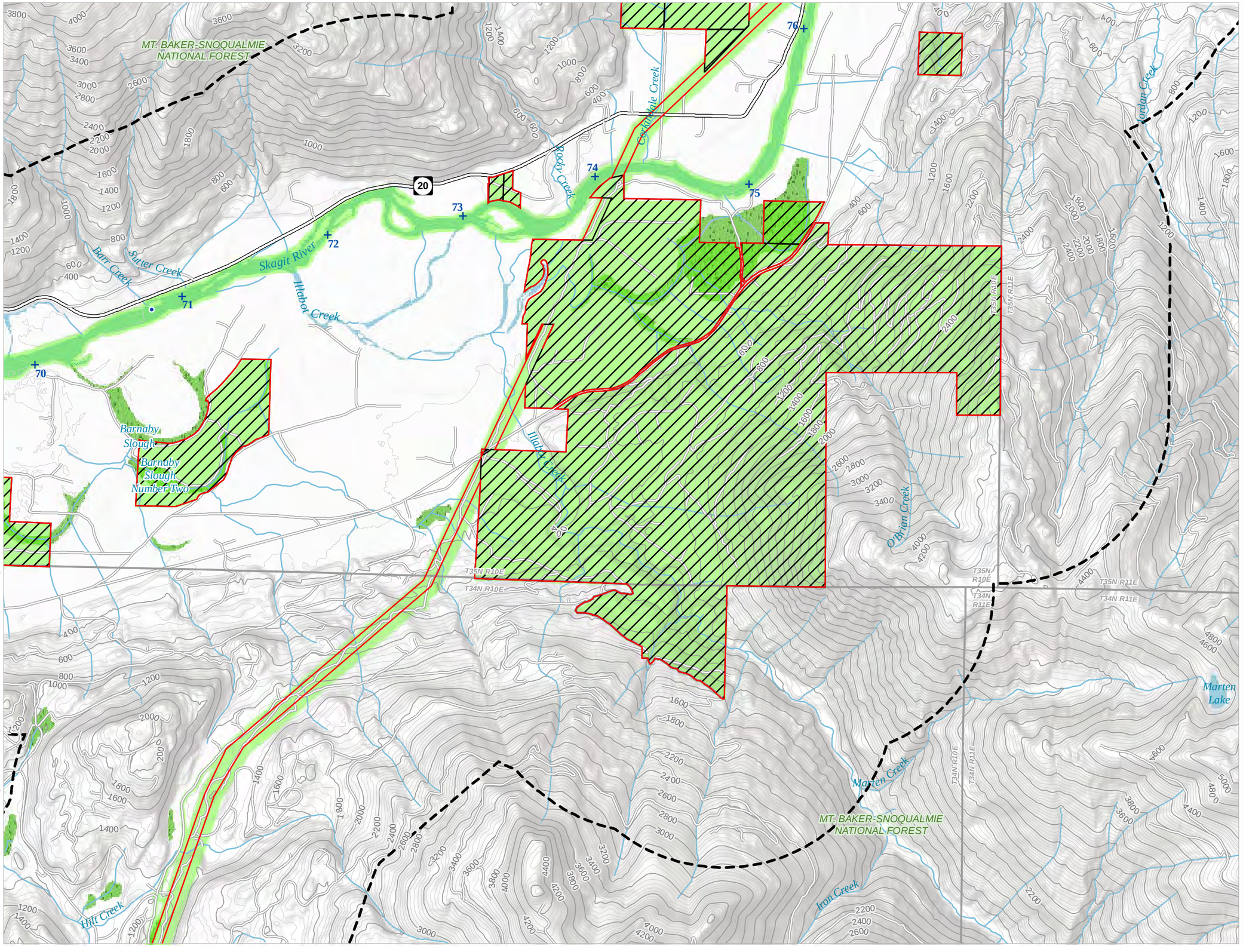

HISTORIC BUILT ENVIRONMENT RESOURCES

Legend

- Area of Potential Effects: Extent of Anticipated Potential Acoustic & Visual Effects
- Extent of Anticipated Potential Physical Effects
- FERC Project Boundary
- Mitigation Parcel
- \+ Project River Mile (PRM)

N

0 2,000 4,000 Feet

0 500 1,000 Meters

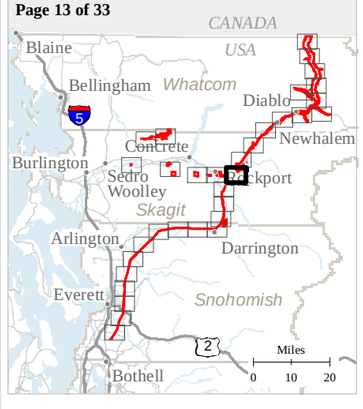

Seattle City Light

SKAGIT RIVER HYDROELECTRIC PROJECT (FERC NO. 553)

Created on 7/7/2021 by Cardno for Seattle City Light.
City Light provides no warranty, expressed or implied, as to the accuracy, reliability or completeness of this data.
Data Source: USGS, BLM, DNR, SCL.

Document Path: H:\CulturalResources\Skagit River\Cardno\mxds\CR-01\Historic Built Environment mapbook.mxd

HISTORIC BUILT ENVIRONMENT RESOURCES

Legend

- Area of Potential Effects: Extent of Anticipated Potential Acoustic & Visual Effects
- Extent of Anticipated Potential Physical Effects
- FERC Project Boundary
- Mitigation Parcel
- Project River Mile (PRM)
- Historic Property Inventory (DAHP)
- Historic Register (area features)

N

0 2,000 4,000 Feet

0 500 1,000 Meters

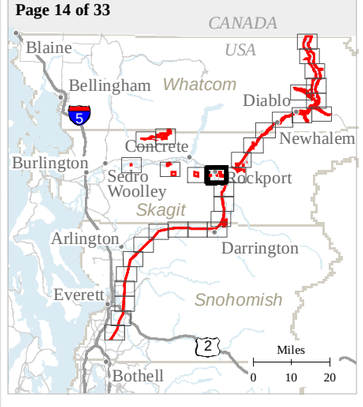

Seattle City Light

SKAGIT RIVER HYDROELECTRIC PROJECT (FERC NO. 553)

Created on 7/7/2021 by Cardno for Seattle City Light.
City Light provides no warranty, expressed or implied, as to the accuracy, reliability or completeness of this data.
Data Source: USGS, BLM, DNR, SCL.

Document Path: H:\CulturalResources\Skagit River\Cardno\mxds\CR-01\Historic Built Environment mapbook.mxd

HISTORIC BUILT ENVIRONMENT RESOURCES

Legend

- Area of Potential Effects: Extent of Anticipated Potential Acoustic & Visual Effects
- Extent of Anticipated Potential Physical Effects
- FERC Project Boundary
- Mitigation Parcel
- \+ Project River Mile (PRM)

0 2,000 4,000 Feet

0 500 1,000 Meters

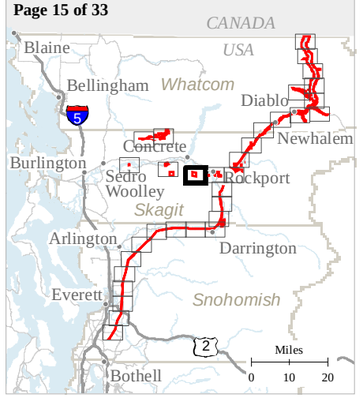

Seattle City Light

SKAGIT RIVER HYDROELECTRIC PROJECT (FERC NO. 553)

Created on 7/7/2021 by Cardno for Seattle City Light.
City Light provides no warranty, expressed or implied, as to the accuracy, reliability or completeness of this data.
Data Source: USGS, BLM, DNR, SCL.

Document Path: H:\CulturalResources\Skagit River\Cardno\mxds\CR-01\Historic Built Environment mapbook.mxd

HISTORIC BUILT ENVIRONMENT RESOURCES

Legend

- Area of Potential Effects: Extent of Anticipated Potential Acoustic & Visual Effects
- Extent of Anticipated Potential Physical Effects
- FERC Project Boundary
- Mitigation Parcel
- Project River Mile (PRM)
- Historic Property Inventory (DAHP)
- Historic Register (area features)

N

0 2,000 4,000 Feet

0 500 1,000 Meters



Seattle City Light

SKAGIT RIVER HYDROELECTRIC PROJECT (FERC NO. 553)

Created on 7/7/2021 by Cardno for Seattle City Light.
City Light provides no warranty, expressed or implied, as to the accuracy, reliability or completeness of this data.
Data Source: USGS, BLM, DNR, SCL.

Document Path: H:\CulturalResources\Skagit River\Cardno\mxds\CR-01\Historic Built Environment mapbook.mxd

HISTORIC BUILT ENVIRONMENT RESOURCES

Legend

- Area of Potential Effects: Extent of Anticipated Potential Acoustic & Visual Effects
- Extent of Anticipated Potential Physical Effects
- FERC Project Boundary
- Mitigation Parcel
- \+ Project River Mile (PRM)

0 2,000 4,000 Feet

0 500 1,000 Meters

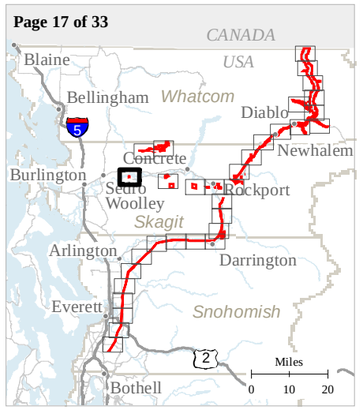

Seattle City Light

SKAGIT RIVER HYDROELECTRIC PROJECT (FERC NO. 553)

Created on 7/7/2021 by Cardno for Seattle City Light.
City Light provides no warranty, expressed or implied, as to the accuracy, reliability or completeness of this data.
Data Source: USGS, BLM, DNR, SCL.

Document Path: H:\CulturalResources\Skagit River\Cardno\mxds\CR-01\Historic Built Environment mapbook.mxd

HISTORIC BUILT ENVIRONMENT RESOURCES

Legend

- Area of Potential Effects: Extent of Anticipated Potential Acoustic & Visual Effects
- Extent of Anticipated Potential Physical Effects
- FERC Project Boundary
- Mitigation Parcel

0 2,000 4,000 Feet

0 500 1,000 Meters

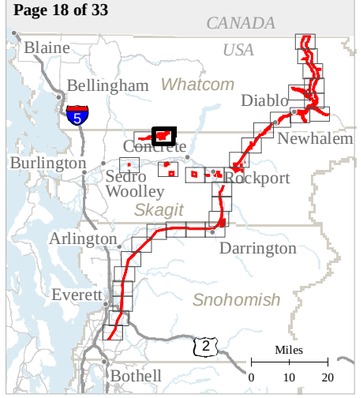

Seattle City Light

SKAGIT RIVER HYDROELECTRIC PROJECT (FERC NO. 553)

Created on 7/7/2021 by Cardno for Seattle City Light.
City Light provides no warranty, expressed or implied, as to the accuracy, reliability or completeness of this data.
Data Source: USGS, BLM, DNR, SCL.

Document Path: H:\CulturalResources\Skagit River\Cardno\mxds\CR-01\Historic Built Environment mapbook.mxd

HISTORIC BUILT ENVIRONMENT RESOURCES

Legend

- Area of Potential Effects: Extent of Anticipated Potential Acoustic & Visual Effects
- Extent of Anticipated Potential Physical Effects
- FERC Project Boundary
- Mitigation Parcel

0 2,000 4,000 Feet

0 500 1,000 Meters

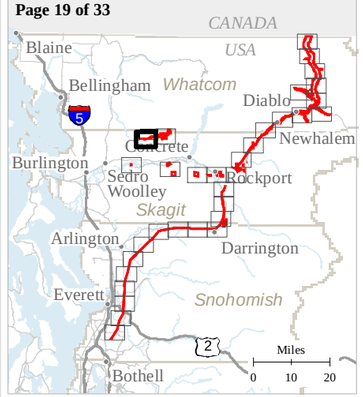

Seattle City Light

SKAGIT RIVER HYDROELECTRIC PROJECT (FERC NO. 553)

Created on 7/7/2021 by Cardno for Seattle City Light.
City Light provides no warranty, expressed or implied, as to the accuracy, reliability or completeness of this data.
Data Source: USGS, BLM, DNR, SCL.

Document Path: H:\CulturalResources\Skagit River\Cardno\mxds\CR-01\Historic Built Environment mapbook.mxd

HISTORIC BUILT ENVIRONMENT RESOURCES

Legend

- Area of Potential Effects: Extent of Anticipated Potential Acoustic & Visual Effects
- Extent of Anticipated Potential Physical Effects
- FERC Project Boundary
- Mitigation Parcel
- Historic Property Inventory (DAHP)

N

0 2,000 4,000 Feet

0 500 1,000 Meters

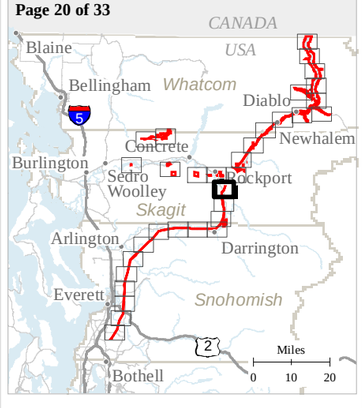

Seattle City Light

SKAGIT RIVER HYDROELECTRIC PROJECT (FERC NO. 553)

Created on 7/7/2021 by Cardno for Seattle City Light.
City Light provides no warranty, expressed or implied, as to the accuracy, reliability or completeness of this data.
Data Source: USGS, BLM, DNR, SCL.

Document Path: H:\CulturalResources\Skagit River\Cardno\mxds\CR-01\Historic Built Environment mapbook.mxd

Hilt Creek
Hilt Lake
Flume Creek
Caskey Lake
Rinker Creek
Sauk River
White Creek
MT. BAKER-SNOQUALMIE NATIONAL FOREST
530
T34N R09E
T33N R09E
T34N R10E
T33N R10E

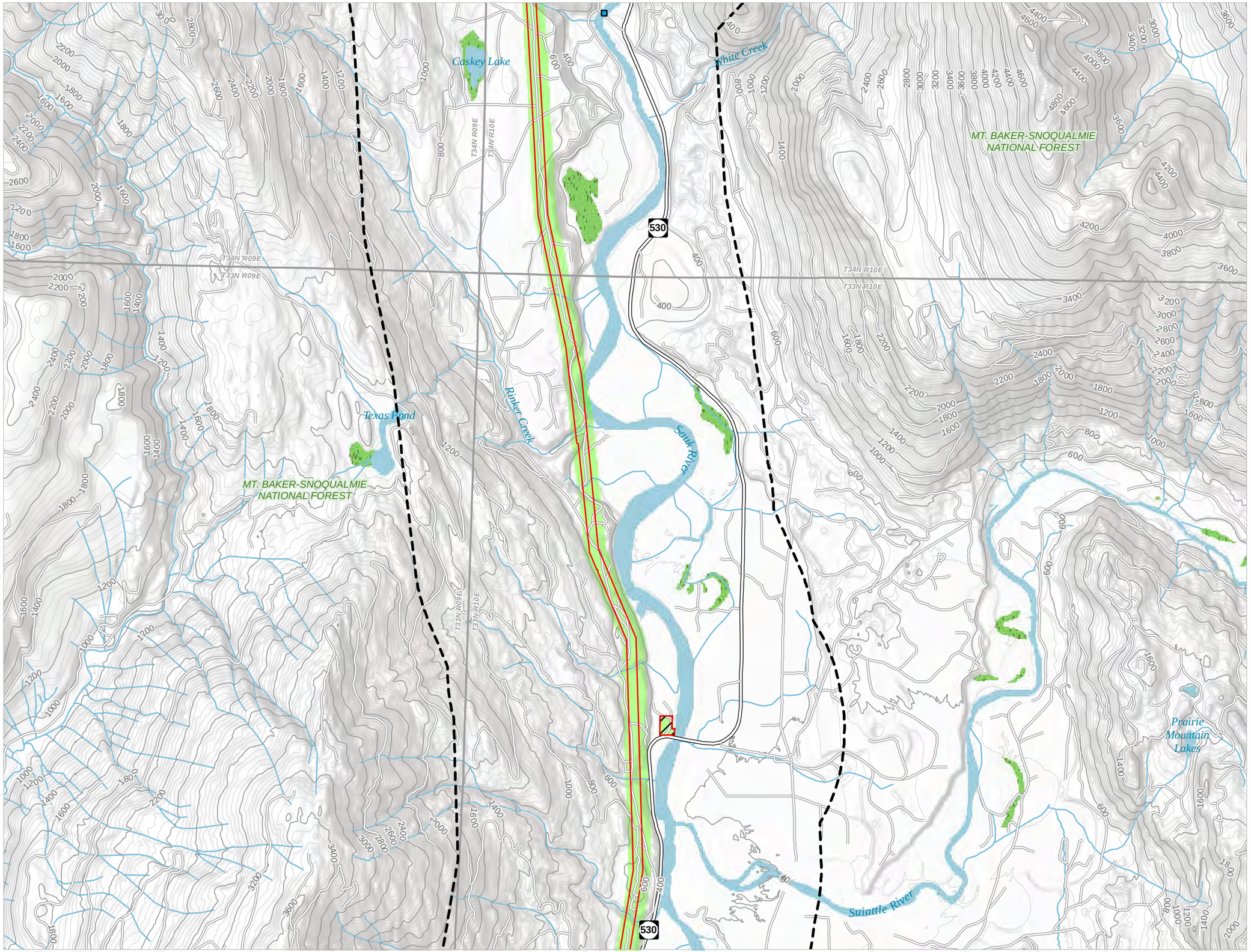

HISTORIC BUILT ENVIRONMENT RESOURCES

Legend

- Area of Potential Effects: Extent of Anticipated Potential Acoustic & Visual Effects
- Extent of Anticipated Potential Physical Effects
- FERC Project Boundary
- Mitigation Parcel
- Historic Property Inventory (DAHP)

N

0 2,000 4,000 Feet

0 500 1,000 Meters

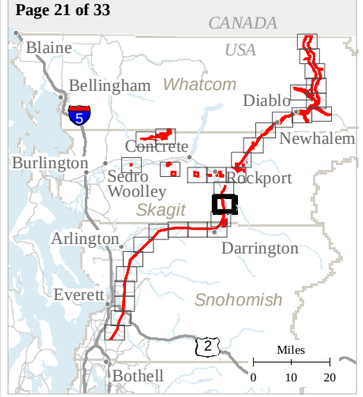

Seattle City Light

SKAGIT RIVER HYDROELECTRIC PROJECT (FERC NO. 553)

Created on 7/7/2021 by Cardno for Seattle City Light.
City Light provides no warranty, expressed or implied, as to the accuracy, reliability or completeness of this data.
Data Source: USGS, BLM, DNR, SCL.

Document Path: H:\CulturalResources\Skagit River\Cardno\mxds\CR-01\Historic Built Environment mapbook.mxd

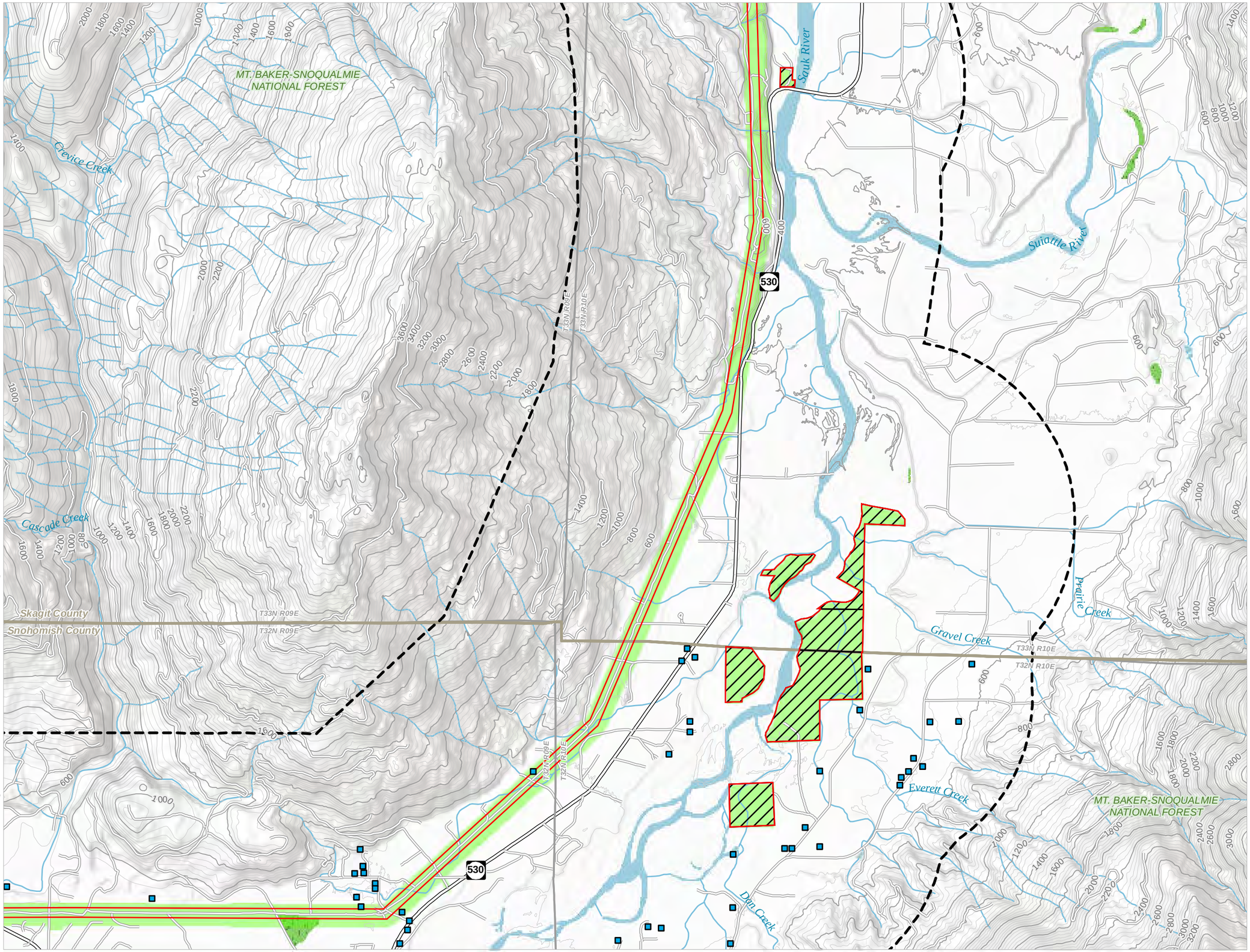

HISTORIC BUILT ENVIRONMENT RESOURCES

Legend

- Area of Potential Effects: Extent of Anticipated Potential Acoustic & Visual Effects
- Extent of Anticipated Potential Physical Effects
- FERC Project Boundary
- Mitigation Parcel
- Historic Property Inventory (DAHP)

N

0 2,000 4,000 Feet

0 500 1,000 Meters

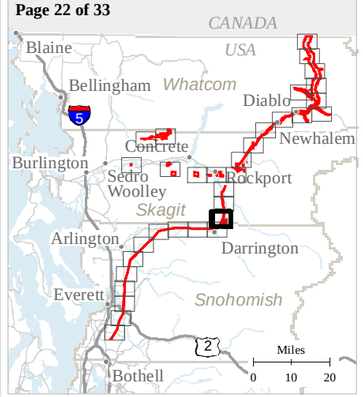

Seattle City Light

SKAGIT RIVER HYDROELECTRIC PROJECT (FERC NO. 553)

Created on 7/7/2021 by Cardno for Seattle City Light.
City Light provides no warranty, expressed or implied, as to the accuracy, reliability or completeness of this data.
Data Source: USGS, BLM, DNR, SCL.

Document Path: H:\CulturalResources\Skagit River\Cardno\mxds\CR-01\Historic Built Environment mapbook.mxd

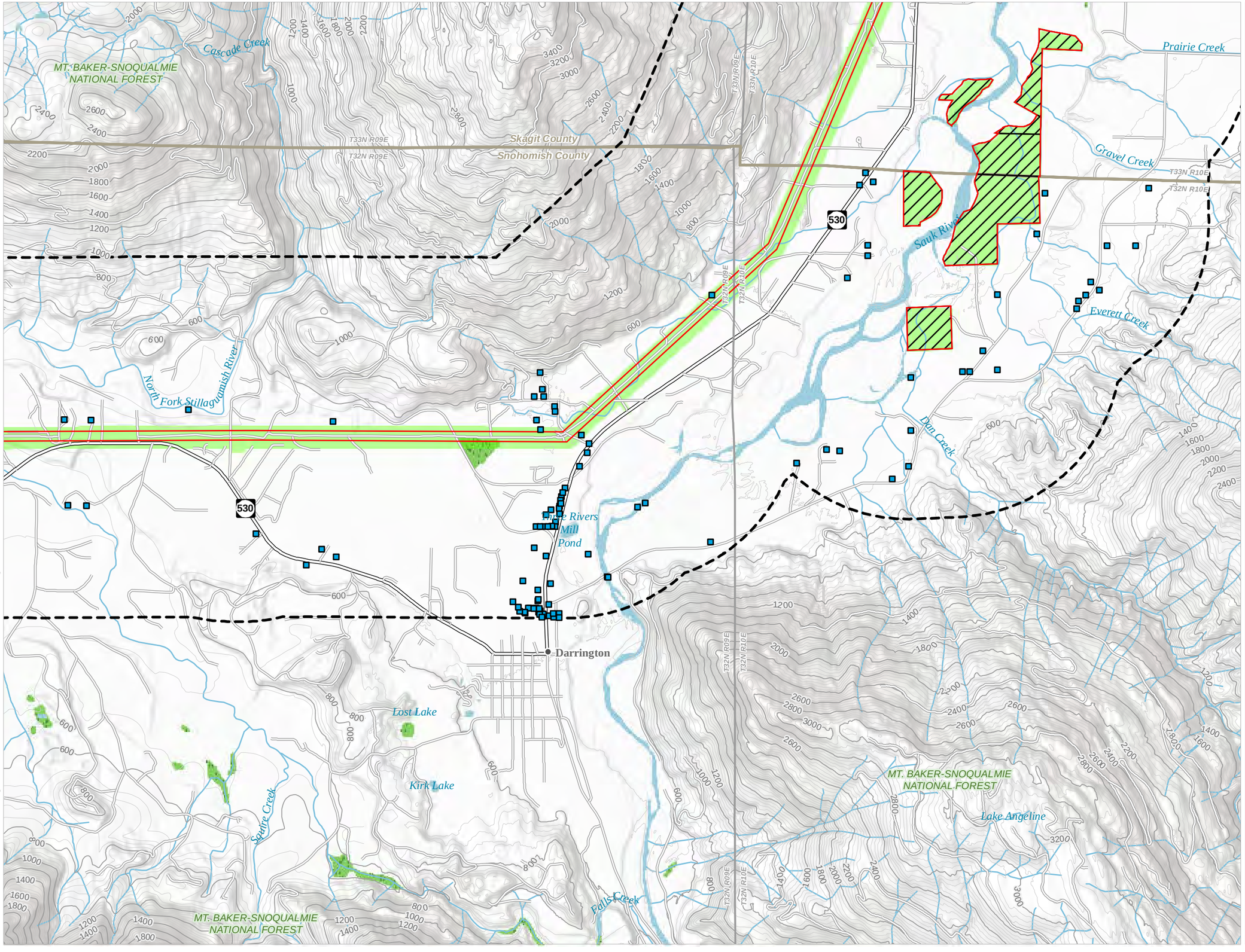

Document Path: H:\CulturalResources\Skagit River\Cardno\mxds\CR-01\Historic Built Environment mapbook.mxd

HISTORIC BUILT ENVIRONMENT RESOURCES

Legend

- Area of Potential Effects: Extent of Anticipated Potential Acoustic & Visual Effects
- Extent of Anticipated Potential Physical Effects
- FERC Project Boundary
- Mitigation Parcel
- Historic Property Inventory (DAHP)

N

0 2,000 4,000 Feet

0 500 1,000 Meters

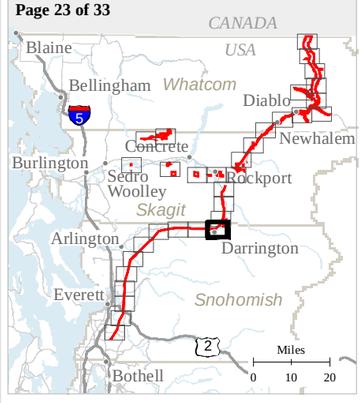

Seattle City Light

SKAGIT RIVER HYDROELECTRIC PROJECT (FERC NO. 553)

Created on 7/7/2021 by Cardno for Seattle City Light.
City Light provides no warranty, expressed or implied, as to the accuracy, reliability or completeness of this data.
Data Source: USGS, BLM, DNR, SCL.

HISTORIC BUILT ENVIRONMENT RESOURCES

Legend

- Area of Potential Effects: Extent of Anticipated Potential Acoustic & Visual Effects
- Extent of Anticipated Potential Physical Effects
- FERC Project Boundary
- Historic Property Inventory (DAHP)

0 2,000 4,000 Feet

0 500 1,000 Meters

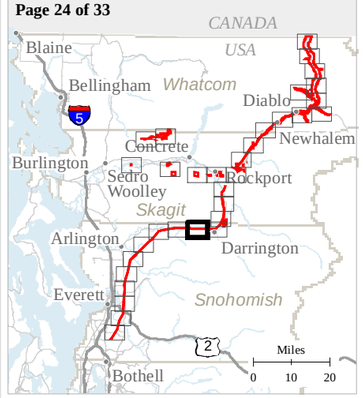

Seattle City Light

SKAGIT RIVER HYDROELECTRIC PROJECT (FERC NO. 553)

Created on 7/7/2021 by Cardno for Seattle City Light.
City Light provides no warranty, expressed or implied, as to the accuracy, reliability or completeness of this data.
Data Source: USGS, BLM, DNR, SCL.

Document Path: H:\CulturalResources\Skagit River\Cardno\mxds\CR-01\Historic Built Environment mapbook.mxd

HISTORIC BUILT ENVIRONMENT RESOURCES

Legend

- Area of Potential Effects: Extent of Anticipated Potential Acoustic & Visual Effects
- Extent of Anticipated Potential Physical Effects
- FERC Project Boundary
- Historic Property Inventory (DAHP)
- Historic Register (area features)

0 2,000 4,000 Feet

0 500 1,000 Meters

Page 25 of 33

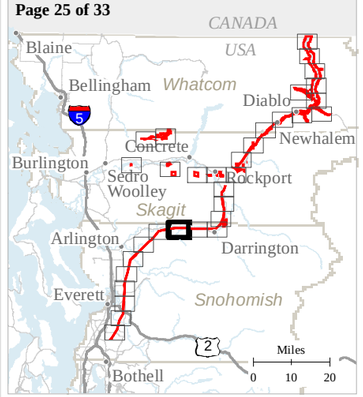

Seattle City Light

SKAGIT RIVER HYDROELECTRIC PROJECT (FERC NO. 553)

Created on 7/7/2021 by Cardno for Seattle City Light.
City Light provides no warranty, expressed or implied, as to the accuracy, reliability or completeness of this data.
Data Source: USGS, BLM, DNR, SCL.

Document Path: H:\CulturalResources\Skagit River\Cardno\mxds\CR-01\Historic Built Environment mapbook.mxd

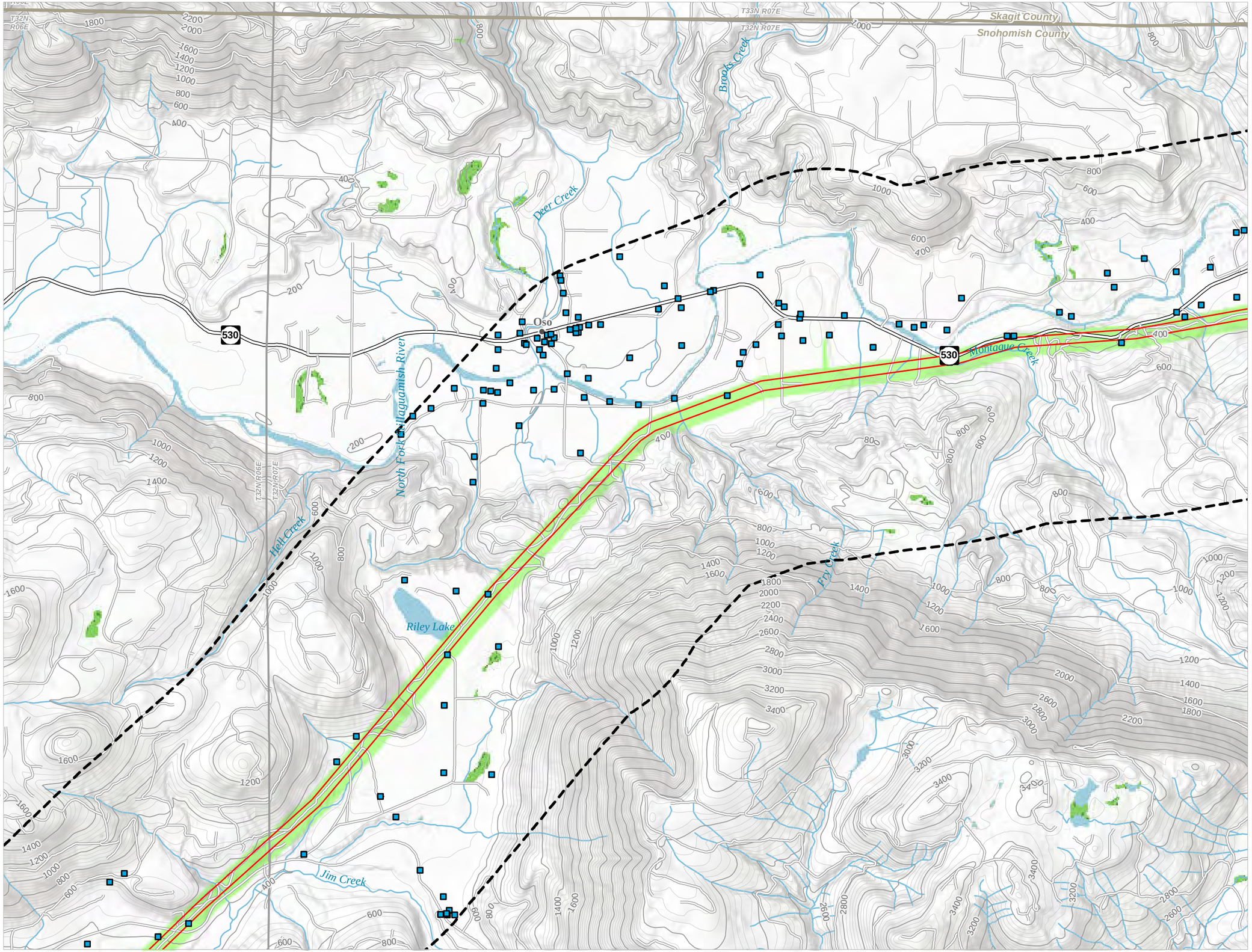

HISTORIC BUILT ENVIRONMENT RESOURCES

Legend

- Area of Potential Effects: Extent of Anticipated Potential Acoustic & Visual Effects
- Extent of Anticipated Potential Physical Effects
- FERC Project Boundary
- Historic Property Inventory (DAHP)
- Historic Register (area features)

N

0 2,000 4,000 Feet

0 500 1,000 Meters

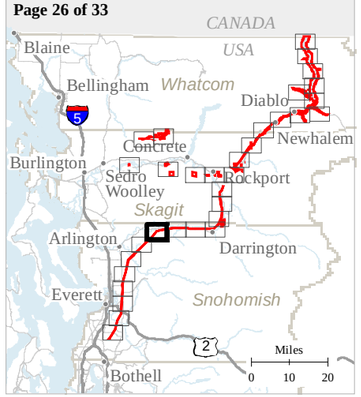

Seattle City Light

SKAGIT RIVER HYDROELECTRIC PROJECT (FERC NO. 553)

Created on 7/7/2021 by Cardno for Seattle City Light.
City Light provides no warranty, expressed or implied, as to the accuracy, reliability or completeness of this data.
Data Source: USGS, BLM, DNR, SCL.

Document Path: H:\CulturalResources\Skagit River\Cardno\mxds\CR-01\Historic Built Environment mapbook.mxd

HISTORIC BUILT ENVIRONMENT RESOURCES

Legend

- Area of Potential Effects: Extent of Anticipated Potential Acoustic & Visual Effects
- Extent of Anticipated Potential Physical Effects
- FERC Project Boundary
- Historic Property Inventory (DAHP)
- Historic Register (area features)

N

0 2,000 4,000 Feet

0 500 1,000 Meters

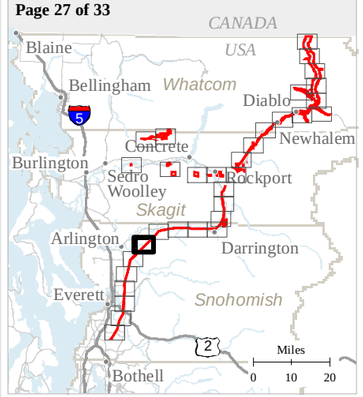

Seattle City Light

SKAGIT RIVER HYDROELECTRIC PROJECT (FERC NO. 553)

Created on 7/7/2021 by Cardno for Seattle City Light.
City Light provides no warranty, expressed or implied, as to the accuracy, reliability or completeness of this data.
Data Source: USGS, BLM, DNR, SCL.

Document Path: H:\CulturalResources\Skagit River\Cardno\mxds\CR-01\Historic Built Environment mapbook.mxd

HISTORIC BUILT ENVIRONMENT RESOURCES

Legend

- Area of Potential Effects: Extent of Anticipated Potential Acoustic & Visual Effects
- Extent of Anticipated Potential Physical Effects
- FERC Project Boundary
- Historic Property Inventory (DAHP)
- Historic Register (area features)

N

0 2,000 4,000 Feet

0 500 1,000 Meters

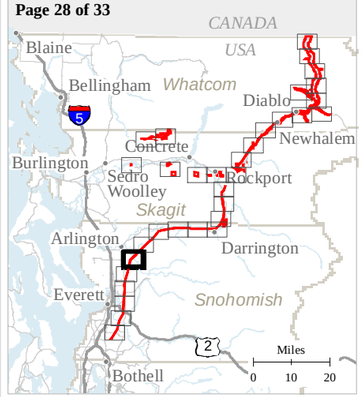

Seattle City Light

SKAGIT RIVER HYDROELECTRIC PROJECT (FERC NO. 553)

Created on 7/7/2021 by Cardno for Seattle City Light.
City Light provides no warranty, expressed or implied, as to the accuracy, reliability or completeness of this data.
Data Source: USGS, BLM, DNR, SCL.

Document Path: H:\CulturalResources\Skagit River\Cardno\mxds\CR-01\Historic Built Environment mapbook.mxd

HISTORIC BUILT ENVIRONMENT RESOURCES

Legend

- Area of Potential Effects: Extent of Anticipated Potential Acoustic & Visual Effects
- Extent of Anticipated Potential Physical Effects
- FERC Project Boundary
- Historic Property Inventory (DAHP)
- Historic Register (area features)

0 2,000 4,000 Feet

0 500 1,000 Meters

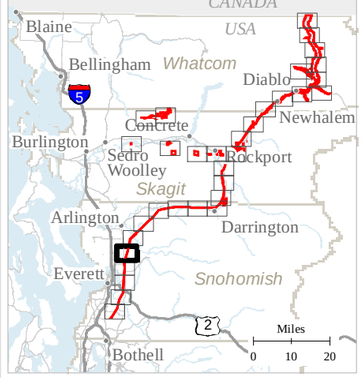

Seattle City Light

SKAGIT RIVER HYDROELECTRIC PROJECT (FERC NO. 553)

Created on 7/7/2021 by Cardno for Seattle City Light.
City Light provides no warranty, expressed or implied, as to the accuracy, reliability or completeness of this data.
Data Source: USGS, BLM, DNR, SCL.

Document Path: H:\CulturalResources\Skagit River\Cardno\mxds\CR-01\Historic Built Environment mapbook.mxd

HISTORIC BUILT ENVIRONMENT RESOURCES

Legend

- Area of Potential Effects: Extent of Anticipated Potential Acoustic & Visual Effects
- Extent of Anticipated Potential Physical Effects
- FERC Project Boundary
- Historic Property Inventory (DAHP)
- Historic Register (area features)

N

0 2,000 4,000 Feet

0 500 1,000 Meters

Page 30 of 33

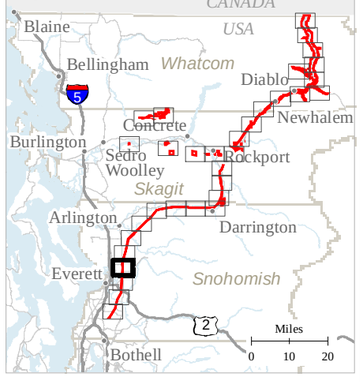

Seattle City Light

SKAGIT RIVER HYDROELECTRIC PROJECT (FERC NO. 553)

Created on 7/7/2021 by Cardno for Seattle City Light.
City Light provides no warranty, expressed or implied, as to the accuracy, reliability or completeness of this data.
Data Source: USGS, BLM, DNR, SCL.

Document Path: H:\CulturalResources\Skagit River\Cardno\mxds\CR-01\Historic Built Environment mapbook.mxd

HISTORIC BUILT ENVIRONMENT RESOURCES

Legend

- Area of Potential Effects: Extent of Anticipated Potential Acoustic & Visual Effects
- Extent of Anticipated Potential Physical Effects
- FERC Project Boundary
- Historic Property Inventory (DAHP)
- Historic Register (area features)

0 2,000 4,000 Feet

0 500 1,000 Meters

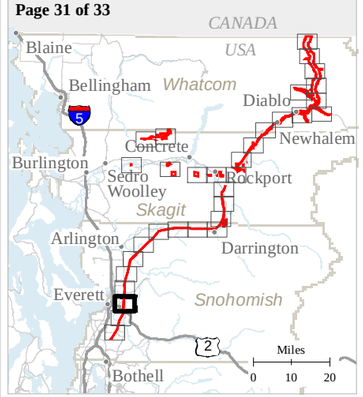

Seattle City Light

SKAGIT RIVER HYDROELECTRIC PROJECT (FERC NO. 553)

Created on 7/7/2021 by Cardno for Seattle City Light.
City Light provides no warranty, expressed or implied, as to the accuracy, reliability or completeness of this data.
Data Source: USGS, BLM, DNR, SCL.

Document Path: H:\CulturalResources\Skagit River\Cardno\mxds\CR-01\Historic Built Environment mapbook.mxd

HISTORIC BUILT ENVIRONMENT RESOURCES

Legend

- Area of Potential Effects: Extent of Anticipated Potential Acoustic & Visual Effects
- Extent of Anticipated Potential Physical Effects
- FERC Project Boundary
- Historic Property Inventory (DAHP)
- Historic Register (area features)

N

0 2,000 4,000 Feet

0 500 1,000 Meters

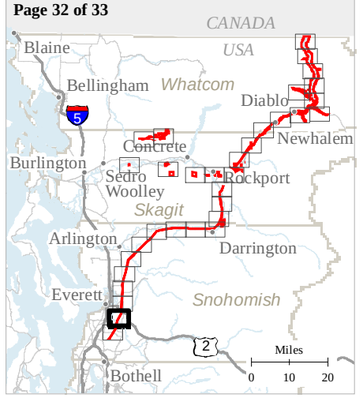

Seattle City Light

SKAGIT RIVER HYDROELECTRIC PROJECT (FERC NO. 553)

Created on 7/7/2021 by Cardno for Seattle City Light.
City Light provides no warranty, expressed or implied, as to the accuracy, reliability or completeness of this data.
Data Source: USGS, BLM, DNR, SCL.

Document Path: H:\CulturalResources\Skagit River\Cardno\mxds\CR-01\Historic Built Environment mapbook.mxd

HISTORIC BUILT ENVIRONMENT RESOURCES

Legend

- Area of Potential Effects: Extent of Anticipated Potential Acoustic & Visual Effects
- Extent of Anticipated Potential Physical Effects
- FERC Project Boundary
- Historic Property Inventory (DAHP)
- Historic Register (area features)

0 2,000 4,000 Feet

0 500 1,000 Meters

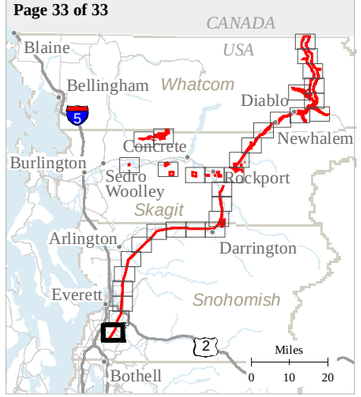

Seattle City Light

SKAGIT RIVER HYDROELECTRIC PROJECT (FERC NO. 553)

Created on 7/7/2021 by Cardno for Seattle City Light.
City Light provides no warranty, expressed or implied, as to the accuracy, reliability or completeness of this data.
Data Source: USGS, BLM, DNR, SCL.

Document Path: H:\CulturalResources\Skagit River\Cardno\mxds\CR-01\Historic Built Environment mapbook.mxd

CULTURAL RESOURCES DATA SYNTHESIS
PUBLIC SUMMARY AND
HISTORIC BUILT ENVIRONMENT RESOURCES
DRAFT REPORT

ATTACHMENT D

PREVIOUSLY RECORDED HISTORIC BUILT ENVIRONMENT RESOURCES WITHIN THE STUDY AREA

Log ID	Associated NADB/ Biblio #	WISAARD Property ID (HISTORIC_ID from DAHP Datashare)	Resource Number(s) (trinomial, etc.)	Resource Name	DAHP Resource Type	NRHP Resource Type	Cultural General Affiliation	Description of Resource	Eligibility Status of Resource - Not Eligible, Unevaluated, Eligible, Listed (NRHP, WHR, WHBR)	Date of NRHP Listing &/or Determination of Eligibility (DOE)	Resource Ownership	County the Resource is Located In	Township/Range/ Section where Resource is Located	Location of Resource	Resource Size (Acres, Miles, etc.)	Date Recorded	Artifact Repository	Is Resource in the Anticipated Potential Physical Effects?	Is Resource in the FERC Project Boundary?	Comments
1	None	1830	None	Thunder Creek Bridge Site	Bridge	Site	Historic	ca. 1898/rebuilt ca. 1928; Former mine-access bridge in a state of ruin	Unevaluated	N/A	NPS	Whatcom	ca. 1 mile from Colonial Campground on Thunder Creek trail	Thunder Creek	Unknown	Summer 1984	N/A	No	No	None
2	None	1834	NR # 74000909; 45WH00184	Devil's Corner Cliff Walk	Trail	Site	Historic	1895; Trail, local level of significance; Bridge lost in 2015 wildfire; Historic Bridges and Tunnels in Washington State TR - Pre 1940	Listed in NRHP and WHR	Listed 6/7/1974	NPS	Whatcom	North of Newhalem in Ross Lake National Recreation Area, Newhalem, WA; T37 R12E	Skagit River	Unknown	1/1/1900	N/A	Yes	Yes	Misplotted in DAHP datashare GIS layer
3	None	14271	None	Skagit River Bridge - Marblemount	Bridge	Structure	Historic	Skagit County Bridge Number 40070; no details provided on HPI form	Unevaluated	N/A	USFS	Skagit	Marblemount, WA; S18 T35 R11E	Marblemount	Unknown	1/1/1900	N/A	Yes	No	None
4	None	14307	None	Portage	Unknown	Site	Historic	Site that was the end of steamboat navigation on the Skagit River.	Unevaluated	N/A	USFS	Skagit	8 miles N Marblemount, on Skagit River, vicinity of Marblemount, WA; T36 R11E	Skagit River Downstream	Unknown	1/1/1900	N/A	No	No	Likely mapped incorrectly in WISAARD
5	Project # 2019-04-02437	14308	None	Rainbow Talc Mine, Rainbow No. 1	Mine	Site	Historic	1931/relocated 1945; Site of former talc mine	Not Eligible	6/17/2010	NPS	Skagit	North Cross State Highway 20, 5.5 miles east of Marblemount mile marker	Marblemount area	Unknown	Summer 1984	N/A	Yes	No	Not eligible in NPS 1988 Multiple Resource Submission
6	None	17927	None	Residence / 6400 Riverview Rd	Domestic - Single Family House	Building	Historic	No details provided on HPI form	Unevaluated	N/A	Private	Snohomish	6400 Riverview Rd, Snohomish, WA; T28 R05E	Snohomish	Unknown	1/1/1900	N/A	No	No	None
7	None	18538	None	Up the Creek Restaurant	Commercial	Building	Historic	ca. 1890; building	Unevaluated	N/A	Private	Snohomish	1915 and 1913 124th Dr NE, Lake Stevens, WA	Lake Stevens	Unknown	1/1/1900	N/A	No	No	None
8	None	18585	None	Residence / 23221 SR 530 NE	Domestic - Single Family House	Building	Historic	No details provided on HPI form	Unevaluated	N/A	Private	Snohomish	23221 SR 530 NE, Arlington, WA; S01 T31 R05E	Arlington	Unknown	1/1/1900	N/A	No	No	None
9	Project # 2017-03-01479	18590	None	Seattle Lake Shore and Eastern - Arlington Depot	Transportation - Rail-Related	Building	Historic	1890; Also known as Burlington Northern - Arlington Depot; Moved approximately 15 miles to farmer's field	Unevaluated	N/A	Private	Snohomish	Arlington, WA; S29 T32 R07E	Arlington	Unknown	1/1/1900	N/A	No	No	None
10	None	18619	None	Residence / 23731 SR 530 NW	Domestic - Single Family House	Building	Historic	1912; Single-family residence	Unevaluated	N/A	Private	Snohomish	23731 SR 530 NE, Arlington, WA; S36 T32 R05E	Arlington	Unknown	1/1/1900	N/A	No	No	None
11	None	18626	None	Residence / 31308 Chatham Acres Rd	Domestic - Single Family House	Building	Historic	1938; Single-family residence	Unevaluated	N/A	Private	Snohomish	31308 Chatham Acres Rd, Arlington, WA; T32 R08	Arlington	Unknown	12/12/2002	N/A	No	No	None
12	None	18627	None	Residence / 31316 Chatham Acres Rd	Domestic - Single Family House	Building	Historic	No details provided on HPI form	Unevaluated	N/A	Private	Snohomish	31316 Chatham Acres Rd, Arlington, WA; S03 T32 R08E	Arlington	Unknown	1/1/1900	N/A	No	No	None
13	None	18628	None	Residence / 31404 Chatham Acres Rd	Domestic - Single Family House	Building	Historic	No details provided on HPI form	Unevaluated	N/A	Private	Snohomish	31404 Chatham Acres Rd, Arlington, WA; S03 T32 R08E	Arlington	Unknown	1/1/1900	N/A	No	No	None
14	None	18629	None	Grobe Cottage	Domestic - Single Family House	Building	Historic	No details provided on HPI form	Unevaluated	N/A	Private	Snohomish	31418 Chatham Acres Rd, Arlington, WA; S03 T32 R08E	Arlington	Unknown	1/1/1900	N/A	No	No	None
15	None	18630	None	Norman Cottage	Domestic - Single Family House	Building	Historic	No details provided on HPI form	Unevaluated	N/A	Private	Snohomish	31502 Chatham Acres Rd, Arlington, WA; S03 T32 R08E	Arlington	Unknown	1/1/1900	N/A	No	No	None

Log ID	Associated NADB/ Biblio #	WISAARD Property ID (HISTORIC_ID from DAHP Datashare)	Resource Number(s) (trinomial, etc.)	Resource Name	DAHP Resource Type	NRHP Resource Type	Cultural General Affiliation	Description of Resource	Eligibility Status of Resource - Not Eligible, Unevaluated, Eligible, Listed (NRHP, WHR, WHBR)	Date of NRHP Listing &/or Determination of Eligibility (DOE)	Resource Ownership	County the Resource is Located In	Township/Range/ Section where Resource is Located	Location of Resource	Resource Size (Acres, Miles, etc.)	Date Recorded	Artifact Repository	Is Resource in the Anticipated Potential Physical Effects?	Is Resource in the FERC Project Boundary?	Comments
16	None	18631	None	Residence / 31522 Chatham Acres Rd	Domestic - Single Family House	Building	Historic	No details provided on HPI form	Unevaluated	N/A	Private	Snohomish	31522 Chatham Acres Rd, Arlington, WA; S03 T32 R08E	Arlington	Unknown	1/1/1900	N/A	No	No	None
17	Project # 2006-08-00081	18644	None	Darrington Ranger Station Barn	Government - Ranger Station	Building	Historic	1922; Barn; architect USFS Regional Office; Civilian Conservation Corps	Listed in NRHP and WHR	3/6/1991	USFS	Snohomish	S14 T32 R09E	Darrington	Unknown	1/1/1900	N/A	No	No	Part of Darrington Ranger Station District (45SN00354)
18	Project #s 2010-03-00032; 2005-08-00113	44870	None	Reflector Bar Residence / Diablo Residence No. 1101	Domestic - Single Family House / Government - Ranger Station	Building	Historic	1927; Residence built by City Light to compensate USFS for loss of former ranger station	Unevaluated for NRHP; Demolished	N/A	City Light	Whatcom	Vicinity of Diablo; S08 T37 R13E	Diablo	Unknown	1/1/1900; 1/25/2005	N/A	Yes	Yes	None
19	Project #s 2006-07-0069; 2020-02-01458	46990	None	Marblemount Ranger Station - Shop	Government - Shop	Building	Historic	1937; Also known as Marblemount Carpenter's Shop; One of the earliest buildings constructed by USFS at the Backus Ranger Station	Eligible, contributes to Marblemount Ranger Station Historic District	10/12/2005	USFS	Skagit	Vicinity of Marblemount; S12 T35 R10E	Marblemount	Unknown	10/12/2005; 2/20/2020	N/A	No	No	Also called "Warehouse 1006" in NPS 2019. Contributes to Marblemount Ranger Station Historic District.
20	Project #s 2006-02-00015; 2016-10-07248	48607	None	Ross Lake Suspension Bridge / Diablo Lake Trail Bridge	Bridge	Structure	Historic	1954; Steel suspension bridge built by Seattle City Light	Eligible as Contributing to DT00066	2011	NPS	Whatcom	Vicinity of Diablo, WA; S02 T37 R13E	Diablo Lake	Unknown	2/20/2006	N/A	Yes	Yes	Contributes to DT00066; site # 48 in Johnson 2010
21	Project # 2006-07-00069	49235	NR # 88003462; 45SK00274	Backus-Marblemount Ranger Station House No. 1009 - North Cascades National Park	Domestic - Single Family House / Government - Ranger Station	Building	Historic	1932; Federal ranger station house built by USFS, local level of significance; North Cascades National Park Service Complex MRA	Listed in NRHP and WHR; Also contributes to the Marblemount Ranger Station Historic District	Listed 2/10/1989; DOE 8/23/2007 (Eligible)	NPS	Skagit	Ranger Station Road, 1 Mile North of WA 20, Marblemount; T35 R10E	Marblemount	Unknown	7/11/2006	N/A	No	No	None
22	Project # 2006-08-00081	49580	None	Darrington Residence #1046	Domestic - Single Family House	Building	Historic	1958; Residential building at 1046 Price Street; architect DiBenedetto, A.P	Unevaluated	N/A	USFS	Snohomish	S14 T32 R09E	Darrington	Unknown	7/28/2005	N/A	No	No	Part of Darrington Ranger Station District (45SN00354)
23	Project # 2006-08-00081	49581	None	Darrington Residence #1047	Domestic - Single Family House	Building	Historic	1958; Residential building at 1047 Price Street; architect DiBenedetto, A.P	Unevaluated	N/A	USFS	Snohomish	S14 T32 R09E	Darrington	Unknown	7/28/2005	N/A	No	No	Part of Darrington Ranger Station District (45SN00354)
24	Project # 2006-08-00081	49582	None	Darrington Residence #1053	Domestic - Single Family House	Building	Historic	1959; Residential building at 1053 Forest Ln; architect DiBenedetto, A.P	Unevaluated	N/A	USFS	Snohomish	S14 T32 R09E	Darrington	Unknown	7/28/2005	N/A	No	No	Part of Darrington Ranger Station District (45SN00354)
25	Project # 2006-08-00081	49583	None	Darrington Residence #1056	Domestic - Single Family House	Building	Historic	1960; Residential building at 1056 Forest Ln; architect DiBenedetto, A.P; builder Darrington Hardware	Unevaluated	N/A	USFS	Snohomish	S14 T32 R09E	Darrington	Unknown	7/28/2005	N/A	No	No	Part of Darrington Ranger Station District (45SN00354)
26	Project # 2006-08-00081	49585	None	Darrington Residence #1057	Domestic - Single Family House	Building	Historic	1960; Residential building at 1057 Price Street; architect DiBenedetto, A.P; builder Darrington Hardware	Unevaluated	N/A	USFS	Snohomish	S14 T32 R09E	Darrington	Unknown	7/28/2005	N/A	No	No	Part of Darrington Ranger Station District (45SN00354); 2nd Property ID # 49584
27	Project # 2006-08-00081	49586	None	Darrington Residence #1226	Domestic - Single Family House	Building	Historic	1957; Residential building at 1226 Price St; architect DiBenedetto, A.P; builder Darrington Hardware	Unevaluated	N/A	USFS	Snohomish	S14 T32 R09E	Darrington	Unknown	7/28/2005	N/A	No	No	Part of Darrington Ranger Station District (45SN00354)
28	Project # 2006-08-00081	49587	None	Darrington Residence #1227	Domestic - Single Family House	Building	Historic	1959; Residential building at 1227 Forest Ln; architect DiBenedetto, A.P	Unevaluated	N/A	USFS	Snohomish	S14 T32 R09E	Darrington	Unknown	7/28/2005	N/A	No	No	Part of Darrington Ranger Station District (45SN00354)
29	Project # 2006-08-00081	49588	None	Darrington Residence #1228	Domestic - Single Family House	Building	Historic	1959; Residential building at 1228 Forest Ln; architect DiBenedetto, A.P	Unevaluated	N/A	USFS	Snohomish	S14 T32 R09E	Darrington	Unknown	7/28/2005	N/A	No	No	Part of Darrington Ranger Station District (45SN00354)
30	Project # 2006-08-00081	49589	None	Darrington Bunkhouse #1317	Government - Ranger Station	Building	Historic	1960; Residential building at 1405 Emmens St; builder Darrington Hardware	Unevaluated	N/A	USFS	Snohomish	S14 T32 R09E	Darrington	Unknown	7/28/2005	N/A	No	No	Part of Darrington Ranger Station District (45SN00354)
31	Project # 2006-08-00081	49590	None	Ranger's Residence	Domestic - Single Family House	Building	Historic	1921; Residential building at 1230 Price St;	Unevaluated	N/A	USFS	Snohomish	S14 T32 R09E	Darrington	Unknown	1/12/2006	N/A	No	No	Part of Darrington Ranger Station District (45SN00354); also called Darrington Residence No. 1230
32	Project # 2006-10-00119	50689	None	Oso Bridge	Bridge	Structure	Historic	1952; Box-girder, vehicular bridge designed by G.M. Anderson & S.H. Sandvos (engineers) and built by Manson Construction & Engineering Co.	Unevaluated	N/A	Snohomish County	Snohomish	Oso, WA; S09 T32 R07E	Oso	Unknown	9/21/2006	N/A	No	No	None

Log ID	Associated NADB/ Biblio #	WISAARD Property ID (HISTORIC_ID from DAHP Datashare)	Resource Number(s) (trinomial, etc.)	Resource Name	DAHP Resource Type	NRHP Resource Type	Cultural General Affiliation	Description of Resource	Eligibility Status of Resource - Not Eligible, Unevaluated, Eligible, Listed (NRHP, WHR, WHBR)	Date of NRHP Listing &/or Determination of Eligibility (DOE)	Resource Ownership	County the Resource is Located In	Township/Range/ Section where Resource is Located	Location of Resource	Resource Size (Acres, Miles, etc.)	Date Recorded	Artifact Repository	Is Resource in the Anticipated Potential Physical Effects?	Is Resource in the FERC Project Boundary?	Comments
33	Project #s 2006-11-00125; 2011-07-00103; 2019-12-09164	50928	45SN00120	Oso Elementary School	Education	Building	Historic	ca. 1915; Colonial revival school building	Unevaluated for NRHP, Listed in WHR	N/A	Arlington School District	Snohomish	21912 SR 530 NE, Arlington, WA; S08 T32 R07E	Oso	Unknown	6/9/2005; 7/3/2011; 12/30/2019	N/A	No	No	2nd Property ID 271911
34	Project # 2006-11-00125	50933	None	Oso Fishing Cabins	Recreation and Culture	Building	Historic	No date given; Tourist court consisting of multiple cabins in state of deterioration	Unevaluated	N/A	Private	Snohomish	30026 Oso Loop, vicinity of Arlington, WA; S08 T32 R07E	Arlington	Unknown	6/9/2005	N/A	No	No	Multiple buildings
35	Project # 2007-03-00022	51203	None	Sauk River Bridge 414	Bridge	Structure	Historic	ca. 1930; Steel truss bridge; west approach rebuilt 1957	Unevaluated	N/A	Snohomish County	Snohomish	Sauk Prairie Road; S13 T32 R09E	Darrington	Unknown	2/12/2007	N/A	No	No	Also called Snohomish County Bridge No. 414; 2nd Property ID 18646
36	Project # 052207-09-NPS	51542	None	Backus Ranger Station, Marblemount Ranger Station Historic District	Government - Ranger Station	District	Historic	1933-1942; Ranger station built by USFS and CCC consisting of buildings, structures, and landscape features; 8 of the 12 original buildings extant	Eligible	5/22/2007	USFS	Skagit	Vicinity of Sedro-Woolley, WA; T35 R10E	Marblemount	Unknown	5/22/2007	N/A	No	No	This is the Marblemount Ranger Station Historic District. No NR number. From NPS 2019, there are 17 contributing resources and 17 non-contributing resources to the historic district.
37	Project # 2007-11-00118	55337	None	Residence / 7529 20th St SE	Domestic - Single Family House	Building	Historic	1910; Single-family residence	Unevaluated	N/A	Private	Snohomish	7529 20th St SE, Everett, WA; S23 T29 R05E	Everett	Unknown	12/29/2006	N/A	No	No	Possibly demolished per WISAARD aerial imagery
38	Project # 2007-11-00118	55338	None	Residence / 7620 20th St SE	Domestic - Single Family House	Building	Historic	1896; Single-family residence	Unevaluated	N/A	Private	Snohomish	7620 20th St SE, Everett, WA; S26 T29 R05E	Everett	Unknown	12/28/2006	N/A	No	No	Possibly demolished per WISAARD aerial imagery
39	Project # 2007-11-00118	55339	None	Residence / 7708 20th St SE	Domestic - Single Family House	Building	Historic	1917; Single-family residence	Unevaluated	N/A	Private	Snohomish	7708 20th St SE, Everett, WA; S26 T29 R05E	Everett	Unknown	12/28/2006	N/A	No	No	None
40	Project # 2007-11-00118	55340	None	Residence / 1919 79th Ave SE	Domestic - Single Family House	Building	Historic	1961; Single-family residence	Unevaluated	N/A	Private	Snohomish	1919 9th Ave SE, Everett, WA; S23 T29 R05E	Everett	Unknown	12/28/2006	N/A	No	No	None
41	Project # 2007-11-00118	55341	None	Residence / 8020 20th St SE	Domestic - Single Family House	Building	Historic	1926; Single-family residence	Unevaluated	N/A	Private	Snohomish	8020 20th St SE, Everett, WA; S26 T29 R05E	Everett	Unknown	12/28/2006	N/A	No	No	None
42	Project # 2007-11-00118	55342	None	Residence / 8021 20th St SE	Domestic - Single Family House	Building	Historic	1934; Single-family residence	Unevaluated	N/A	Private	Snohomish	8021 20th St SE, Everett, WA; S23 T29 R05E	Everett	Unknown	2/2/2007	N/A	No	No	None
43	Project # 2007-11-00117; 2007-11-00118	55343	None	Residence / 8127 20th St SE	Domestic - Single Family House	Building	Historic	1915; Single-family residence	Unevaluated	N/A	Private	Snohomish	8127 20th St SE, Everett, WA; S23 T29 R05E	Everett	Unknown	2/2/2001; 2/4/2001	N/A	No	No	None
44	Project # 2017-11-00118	55344	None	Residence / 8224 20th St SE	Domestic - Single Family House	Building	Historic	1924; Single-family residence	Unevaluated	N/A	Private	Snohomish	8224 20th St SE, Everett, WA; S26 T29 R06	Everett	Unknown	2/2/2007	N/A	No	No	None
45	Project # 2007-11-00118	55345	None	Residence / 8329 20th St SE	Domestic - Single Family House	Building	Historic	1960; Single-family residence	Unevaluated	N/A	Private	Snohomish	8329 20th St SE, Everett, WA; S24 T29 R05E	Everett	Unknown	2/2/2007	N/A	No	No	None
46	Project # 2007-11-00118	55346	None	Residence / 1925 83rd Ave SE	Domestic - Single Family House	Building	Historic	1953; Single-family residence	Unevaluated	N/A	Private	Snohomish	1925 83rd Ave SE, Everett, WA; S24 T29 R05E	Everett	Unknown	2/2/2007	N/A	No	No	None
47	Project # 2007-11-00118	55347	None	Residence / 8433 20th St SE	Domestic - Single Family House	Building	Historic	1955; Single-family residence	Unevaluated	N/A	Private	Snohomish	8433 20th St SE, Everett, WA; S24 T29 R05E	Everett	Unknown	2/2/2007	N/A	No	No	None
48	Project # 2007-11-00118	55348	None	Residence / 8604 20th St SE	Domestic - Single Family House	Building	Historic	1952; Single-family residence	Unevaluated	N/A	Private	Snohomish	8604 20th St SE, Everett, WA; S25 T29 R05E	Everett	Unknown	2/2/2007	N/A	No	No	None
49	Project # 2007-11-00118	55349	None	Residence / 1925 88th Dr SE	Domestic - Single Family House	Building	Historic	1938; Single-family residence	Unevaluated	N/A	Private	Snohomish	1925 88th Dr SE, Everett, WA; S24 T29 R05E	Everett	Unknown	2/2/2007	N/A	Yes	No	None

Log ID	Associated NADB/ Biblio #	WISAARD Property ID (HISTORIC_ID from DAHP Datashare)	Resource Number(s) (trinomial, etc.)	Resource Name	DAHP Resource Type	NRHP Resource Type	Cultural General Affiliation	Description of Resource	Eligibility Status of Resource - Not Eligible, Unevaluated, Eligible, Listed (NRHP, WHR, WHBR)	Date of NRHP Listing &/or Determination of Eligibility (DOE)	Resource Ownership	County the Resource is Located In	Township/Range/ Section where Resource is Located	Location of Resource	Resource Size (Acres, Miles, etc.)	Date Recorded	Artifact Repository	Is Resource in the Anticipated Potential Physical Effects?	Is Resource in the FERC Project Boundary?	Comments
50	Project # 2007-11-00118	55350	None	Residence / 2008 88th Ave SE	Domestic - Single Family House	Building	Historic	1960; Single-family residence	Unevaluated	N/A	Private	Snohomish	2008 88th Ave SE, Everett, WA; S25 T29 R05E	Everett	Unknown	2/2/2007	N/A	Yes	No	None
51	Project # 2007-11-00118	55351	None	Residence / 8819 20th St SE	Domestic - Single Family House	Building	Historic	1925; Single-family residence	Unevaluated	N/A	Private	Snohomish	8819 20th St SE, Everett, WA; S24 T29 R05E	Everett	Unknown	2/2/2007	N/A	Yes	No	None
52	Project # 2007-11-00118	55352	None	Residence / 8828 20th St SE	Domestic - Single Family House	Building	Historic	1955; Single-family residence	Unevaluated	N/A	Private	Snohomish	8828 20th St SE, Everett, WA; S25 T29 R05E	Everett	Unknown	2/2/2007	N/A	No	No	None
53	Project # 2017-11-00118	55353	None	Residence / 2008 71st Dr SE	Domestic - Single Family House	Building	Historic	1948; Single-family residence	Unevaluated	N/A	Private	Snohomish	2008 71st Dr SE, Everett, WA; S26 T29 R05	Everett	Unknown	2/2/2007	N/A	No	No	None
54	Project #s 2017-11-00118; 2011-07-00102	55354	None	Residence / 7124 20th St SE	Domestic - Single Family House	Building	Historic	1901; Single-family residence	Unevaluated	N/A	Private	Snohomish	7124 20th St SE, Everett, WA; S26 T29 R05E	Everett	Unknown	2/2/2007; 7/2/2011	N/A	No	No	None
55	Project # 2017-11-00118	55355	None	Residence / 7210 20th St SE	Domestic - Single Family House	Building	Historic	1958; Single-family residence	Unevaluated	N/A	Private	Snohomish	7210 20th St SE, Everett, WA; S26 T29 R05E	Everett	Unknown	2/3/2007	N/A	No	No	None
56	Project # 2017-11-00118	55356	None	Residence / 7225 20th St SE	Domestic - Single Family House	Building	Historic	1946; Single-family residence	Unevaluated	N/A	Private	Snohomish	7225 20th St SE, Everett, WA; S23 T29 R05E	Everett	Unknown	2/3/2007	N/A	No	No	None
57	Project # 2017-11-00118	55357	None	Residence / 7226 20th St SE	Domestic - Single Family House	Building	Historic	1929; Single-family residence	Unevaluated	N/A	Private	Snohomish	7226 20th St SE, Everett, WA; S26 T29 R05E	Everett	Unknown	2/3/2007	N/A	No	No	None
58	Project # 2017-11-00118	55358	None	Residence / 7304 20th St SE	Domestic - Single Family House	Building	Historic	1928; Single-family residence	Unevaluated	N/A	Private	Snohomish	7304 20th St SE, Everett, WA; S26 T29 R05E	Everett	Unknown	2/3/2007	N/A	No	No	None
59	Project # 2017-11-00118	55359	None	Residence / 7408 20th St SE	Domestic - Single Family House	Building	Historic	1940; Single-family residence	Unevaluated	N/A	Private	Snohomish	7408 20th St SE, Everett, WA; S26 T29 R05E	Everett	Unknown	2/3/2007	N/A	No	No	None
60	Project # 2017-11-00118	55360	None	Residence / 7324 20th St SE	Domestic - Single Family House	Building	Historic	1937; Single-family residence	Unevaluated	N/A	Private	Snohomish	7324 20th St SE, Everett, WA; S26 T29 R05E	Everett	Unknown	2/3/2007	N/A	No	No	None
61	Project # 2017-11-00118	55361	None	Residence / 7325 20th St SE	Domestic - Single Family House	Building	Historic	1957; Single-family residence	Unevaluated	N/A	Private	Snohomish	7325 20th St SE, Everett, WA; S23 T29 R05E	Everett	Unknown	2/3/2007	N/A	No	No	None
62	Project # 2017-11-00118	55362	None	Residence / 7330 20th St SE	Domestic - Single Family House	Building	Historic	1938; Single-family residence	Unevaluated	N/A	Private	Snohomish	7330 20th St SE, Everett, WA; S26 T29 R05E	Everett	Unknown	2/3/2007	N/A	No	No	None
63	Project # 2017-11-00118	55363	None	Residence / 7420 20th St SE	Domestic - Single Family House	Building	Historic	1924; Single-family residence	Unevaluated	N/A	Private	Snohomish	7420 20th St SE, Everett, WA; S26 T29 R05E	Everett	Unknown	2/3/2007	N/A	No	No	None
64	Project # 2007-11-00118	55364	None	Residence / 7423 20th St SE	Domestic - Single Family House	Building	Historic	1933; Single-family residence	Unevaluated	N/A	Private	Snohomish	7423 20th St SE, Everett, WA; S23 T29 R05E	Everett	Unknown	2/3/2007	N/A	No	No	Possibly demolished per WISAARD aerial imagery
65	Project # 2017-11-00118	55365	None	Residence / 7424 20th St SE	Domestic - Single Family House	Building	Historic	1961; Single-family residence	Unevaluated	N/A	Private	Snohomish	7424 20th St SE, Everett, WA; S26 T29 R05E	Everett	Unknown	2/3/2007	N/A	No	No	None
66	Project # 2017-11-00118	55366	None	Residence / 7204 20th St SE	Domestic - Single Family House	Building	Historic	1958; Single-family residence	Unevaluated	N/A	Private	Snohomish	7204 20th St SE, Everett, WA; S26 T29 R05E	Everett	Unknown	2/3/2007	N/A	No	No	None
67	Project # 2017-11-00118	55367	None	Residence / 7314 20th St SE	Domestic - Single Family House	Building	Historic	1951; Single-family residence	Unevaluated	N/A	Private	Snohomish	7314 20th St SE, Everett, WA; S26 T29 R05E	Everett	Unknown	2/3/2007	N/A	No	No	None
68	None	55509	None	Government Bridge	Bridge	Structure	Historic	Skagit County Bridge Number 40099; No details provided on HPI	Unevaluated	N/A	Skagit County	Skagit	Rockport, WA; S30 T34 R10E	Rockport	Unknown	1/1/1900	N/A	No	No	None
69	Project #s 092906-12-COE; 2008-01-00007; 2020-01-00545	55932	None	Residence / 9615 S Lake Stevens Rd	Domestic - Single Family House	Building	Historic	1941; Single-family residence	Not Eligible	1/14/2008; 4/2/2020	Private	Snohomish	9615 S Lake Stevens Rd, vicinity of Lake Stevens, WA S25 T29 R05E	Lake Stevens	Unknown	12/5/2006; 3/31/2020	N/A	No	No	None

Log ID	Associated NADB/ Biblio #	WISAARD Property ID (HISTORIC_ID from DAHP Datashare)	Resource Number(s) (trinomial, etc.)	Resource Name	DAHP Resource Type	NRHP Resource Type	Cultural General Affiliation	Description of Resource	Eligibility Status of Resource - Not Eligible, Unevaluated, Eligible, Listed (NRHP, WHR, WHBR)	Date of NRHP Listing &/or Determination of Eligibility (DOE)	Resource Ownership	County the Resource is Located In	Township/Range/ Section where Resource is Located	Location of Resource	Resource Size (Acres, Miles, etc.)	Date Recorded	Artifact Repository	Is Resource in the Anticipated Potential Physical Effects?	Is Resource in the FERC Project Boundary?	Comments
70	Project #s 092906-12-COE; 2008-01-00007; 2011-07-00102	55933	None	Residence / 9617 S Lake Stevens Rd	Domestic - Single Family House	Building	Historic	1935; Single-family residence	Not Eligible	1/14/2008	Private	Snohomish	9617 S Lake Stevens Rd, Lake Stevens, WA; S25 T29 R05E	Lake Stevens	Unknown	12/5/2006; 7/2/2011	N/A	No	No	None
71	Project #s 092906-12-COE; 2008-01-00007	55934	None	Residence / 9619 S Lake Stevens Rd	Domestic - Single Family House	Building	Historic	1922; Single-family residence	Not Eligible	1/14/2008	Private	Snohomish	9619 S Lake Stevens Rd, Lake Stevens, WA; S25 T29 R05E	Everett	Unknown	12/5/2006	N/A	No	No	None
72	Project #s 092906-12-COE; 2008-01-00007	55935	None	Residence / 9621 S Lake Stevens Rd	Domestic - Single Family House	Building	Historic	1915; Single-family residence	Not Eligible	1/14/2008	Private	Snohomish	9621 S Lake Stevens Rd, Lake Stevens, WA; S25 T29 R05E	Everett	Unknown	12/5/2006	N/A	No	No	None
73	Project #s 092906-12-COE; 2008-01-00007	55936	None	J. Warren and Betty J. Nordin Farm	Agriculture - Farmstead	Building	Historic	1925; Farmstead including barn, residence, garages, and animal shed	Not Eligible	1/14/2008	Private	Snohomish	9708/9722 S Lake Stevens Rd, vicinity of Everett, WA; S25 T29 R05E	Everett	Unknown	12/5/2006	N/A	No	No	None
74	Project #s 092906-12-COE; 2008-01-00007; 2018-05-03216; 2020-01-00545	55937	None	Residence / 2406 S Lake Stevens Rd	Domestic - Single Family House	Building	Historic	1925; Single-family residence	Not Eligible	1/14/2008; 4/2/2020	Private	Snohomish	2406 S Lake Stevens Rd, vicinity of Everett, WA; S25 T29 R05E	Everett	Unknown	12/5/2006; 3/31/2020	N/A	No	No	None
75	Project #s 092906-12-COE; 2008-01-00007	55938	None	Everett Water Main Bridge 9/125	Bridge	Structure	Historic	1951; Reinforced-concrete slab, vehicular bridge	Not Eligible	1/14/2008	WSDOT	Snohomish	MP 13.99 SR 9, vicinity of Lake Stevens, WA; S25 T29 R05E	Everett	Unknown	12/5/2006	N/A	No	No	None
76	Project #s 031209-17-HUD; 031909-44HUD; 2010-06-00066	90733	None	Brown House / 8105 Riverside Rd	Domestic - Single Family House	Building	Historic	No details provided on HPI form	Not Eligible	3/12/2009	Private	Snohomish	8105 Riverview Rd, Snohomish, WA	Snohomish	Unknown	3/12/2009	N/A	No	No	None
77	Project # 112508-06-COE; 2020-10-06227	96746	None	Farmstead / 8833 Soper Hill Rd	Agriculture	Building	Historic	1925-1950; barn with farmstead (Lundeen)	Eligible	10/12/2020	Private	Snohomish	8833 Soper Hill Rd, Lake Stevens, WA; S01 T29 R05E	Lake Stevens	Unknown	3/30/2009; 10/12/2020	N/A	Yes	No	Barn within farmstead
78	Project # 112508-06-COE	96747	None	Residence / 3422 Densmore Rd	Domestic - Single Family House	Building	Historic	1928; Single-family residence	Not Eligible	10/19/2009	Private	Snohomish	3422 Densmore Rd, Lake Stevens, WA; S01 T29 R05E	Lake Stevens	Unknown	3/30/2009	N/A	No	No	None
79	Project # 112508-06-COE	96748	None	Barn / 3517 87th Ave NE	Agriculture - Barn	Building	Historic	1930; Single barn in deteriorated condition found without other farmstead structures	Not Eligible	10/19/2009	Private	Snohomish	3517 87th Ave NE, Lake Stevens, WA; S01 T29 R05E	Lake Stevens	Unknown	3/30/2009	N/A	No	No	None
80	Project # 112508-06-COE	96749	None	Farmstead / 9023 Soper Hill Rd	Agriculture	Building	Historic	1935; Barn and single-family residence	Not Eligible	10/19/2009	Private	Snohomish	9023 Soper Hill Rd, Everett, WA; S01 T29 R05E	Everett	Unknown	3/30/2009	N/A	Yes	No	Barn within farmstead
81	Project # 110509-07-HUD	97807	None	Jupp House	Domestic - Single Family House	Building	Historic	No details provided on HPI form	Not Eligible	11/5/2009	Private	Snohomish	28020 SR 530, Arlington, WA	Arlington	Unknown	11/5/2009	N/A	No	No	None
82	Project # 2009-11-00119	98761	None	Residence B-15	Domestic - Single Family House	Building	Historic	1952; Single-family house built by Thorburn & Logozo as one of 11 houses in the Reflector Bar area for City Light employees mainly to the same plan	Not Eligible; Demolished	N/A	City Light	Whatcom	Diablo, WA; T37 R13E	Diablo	Unknown	9/11/2009	N/A	Yes	Yes	None
83	Project #s 2009-11-00119; 2016-10-07248	98762	None	Residence H-16, Diablo	Domestic - Single Family House	Building	Historic	1952; Single-family house built by Thorburn & Logozo as one of ca. 22 extant houses in the Diablo area for City Light employees mainly to the same plan	Unevaluated for NRHP; Demolished	N/A	City Light	Whatcom	Diablo, WA; T37 R13E	Diablo	Unknown	9/11/2009	N/A	Yes	Yes	Demolished before the NR nomination
84	Project #s 121409-09-USDA; 2010-06-00066	100686	None	Lake Stevens Church	Religious - Church	Building	Historic	No date provided on HPI form; also called Fleenor House	Not Eligible	12/14/2009	Private	Snohomish	S 101st Ave NE, Lake Stevens, WA	Lake Stevens	Unknown	12/4/2009	N/A	No	No	None

Log ID	Associated NADB/ Biblio #	WISAARD Property ID (HISTORIC_ID from DAHP Datashare)	Resource Number(s) (trinomial, etc.)	Resource Name	DAHP Resource Type	NRHP Resource Type	Cultural General Affiliation	Description of Resource	Eligibility Status of Resource - Not Eligible, Unevaluated, Eligible, Listed (NRHP, WHR, WHBR)	Date of NRHP Listing &/or Determination of Eligibility (DOE)	Resource Ownership	County the Resource is Located In	Township/Range/ Section where Resource is Located	Location of Resource	Resource Size (Acres, Miles, etc.)	Date Recorded	Artifact Repository	Is Resource in the Anticipated Potential Physical Effects?	Is Resource in the FERC Project Boundary?	Comments
85	Project # 2010-03-00032	103436	None	Skagit / Newhalem / Gorge - Suspension Bridge	Bridge	Structure	Historic	1937, 1951; Steel suspension pedestrian bridge across Skagit River	Eligible as Contributing to DT00066	N/A	City Light	Whatcom	Ladder Creek Ln East side of Highway 20, east of Gorge Powerhouse, Newhalem, WA; S21 T37 R12E	Newhalem	Unknown	12/8/2009	N/A	Yes	Yes	Johnson 2010 (Resource #31) is Eligible as Contributing. Name: "Gorge Pedestrian (Suspension) Bridge"
86	Project #s 2010-03-00032; 2019-05-03533	103464	None	Skagit / Diablo / Hollywood - House #18	Domestic - Single Family House	Building	Historic	1952; Single-family house built by Thorburn & Logozo as one of ca. 22 extant houses in the Diablo area for City Light employees mainly to the same plan	Eligible as Contributing to DT00066	2011	City Light	Whatcom	H18 Diablo Rd N or Skagit River, west end of Hollywood section Diablo; S38 T37 R13E	Diablo	Unknown	12/8/2009	N/A	Yes	Yes	Contributes to DT00066 (Johnson 2010); built 1952; listed as historic contributing (Johnson 2010); Project 2019-05-03533 refers to demolition of Reflector Bar buildings see correspondence dated 5/14/2019 between CL and DAHP.
87	Project #s 2010-03-00032; 2019-05-03533	103476	None	Skagit / Diablo / Reflector Bar - Garages B17, B18 & B19	Domestic - Secondary Structure	Building	Historic	1954; Two single garages and one double garage built in the Reflector Bar area for City Light employees	Not Eligible	5/14/2019	City Light	Whatcom	North of Skagit River, east end of Reflector Bar section, Diablo, WA; S08 T37 R13E	Diablo	Unknown	12/8/2009	N/A	Yes	Yes	None
88	Project #s 2010-03-00032; 2019-05-03533	103477	None	Skagit / Diablo / Reflector Bar - House B10	Domestic - Single Family House	Building	Historic	1949; Single-family house built on L-shaped plan prior to the other houses in the Reflector Bar area, reportedly as a residence for a Diablo School teacher	Not Eligible	5/14/2019	City Light	Whatcom	B10 Diablo Rd N or Skagit River, east end of Reflector Bar section, Diablo, WA; S08 T37 R13E	Diablo	Unknown	12/8/2009	N/A	Yes	Yes	None
89	Project #s 2010-03-00032; 2019-05-03533	103478	None	Skagit / Diablo / Reflector Bar - Garage B3/B4	Domestic - Secondary Structure	Building	Historic	1954; Double garage, one of five of its type built in the Reflector Bar area for City Light employees	Not Eligible	5/14/2019	City Light	Whatcom	North of Skagit River, east end of Reflector Bar section, Diablo, WA; S08 T37 R13E	Diablo	Unknown	12/8/2009	N/A	Yes	Yes	None
90	Project #s 2010-03-00032; 2019-05-03533	103479	None	Skagit / Diablo / Reflector Bar - House B3	Domestic - Single Family House	Building	Historic	1952; Single-family house built by Thorburn & Logozo as one of 11 houses in the Reflector Bar area for City Light employees built mainly to the same plan	Not Eligible	5/14/2019	City Light	Whatcom	B3 Diablo Rd N or Skagit River, east end of Reflector Bar section, Diablo, WA; S08 T37 R13E	Diablo	Unknown	12/8/2009	N/A	Yes	Yes	None
91	Project #s 2010-03-00032; 2019-05-03533	103480	None	Skagit / Diablo / Reflector Bar - House B1	Domestic - Single Family House	Building	Historic	1952; Single-family house built by Thorburn & Logozo as one of 11 houses in the Reflector Bar area for City Light employees built mainly to the same plan	Not Eligible	5/14/2019	City Light	Whatcom	B1 Diablo Rd N or Skagit River, east end of Reflector Bar section, Diablo, WA; S08 T37 R13E	Diablo	Unknown	12/8/2009	N/A	Yes	Yes	None
92	Project #s 2010-03-00032; 2019-05-03533	103481	None	Skagit / Diablo / Reflector Bar - House B2	Domestic - Single Family House	Building	Historic	1952; Single-family house built by Thorburn & Logozo as one of 11 houses in the Reflector Bar area for City Light employees mainly to the same plan	Not Eligible	5/14/2019	City Light	Whatcom	B2 Diablo Rd N or Skagit River, east end of Reflector Bar section, Diablo, WA; S08 T37 R13E	Diablo	Unknown	12/8/2009	N/A	Yes	Yes	None
93	Project #s 2010-03-00032; 2019-05-03533	103482	None	Skagit / Diablo / Reflector Bar - Garage B1 / B2	Domestic - Secondary Structure	Building	Historic	1954; Double garage, one of five of its type built in the Reflector Bar area for City Light employees	Not Eligible	5/14/2019	City Light	Whatcom	North of Skagit River, east end of Reflector Bar section, Diablo, WA; S08 T37 R13E	Diablo	Unknown	12/8/2009	N/A	Yes	Yes	None
94	Project #s 2010-03-00032; 2019-05-03533	103483	None	Skagit / Diablo / Reflector Bar - House B4	Domestic - Single Family House	Building	Historic	1952; Single-family house built by Thorburn & Logozo as one of 11 houses in the Reflector Bar area for City Light employees built mainly to the same plan	Not Eligible	5/14/2019	City Light	Whatcom	B4 Diablo Rd N or Skagit River, east end of Reflector Bar section, Diablo, WA; S08 T37 R13E	Diablo	Unknown	12/8/2009	N/A	Yes	Yes	None

Log ID	Associated NADB/ Biblio #	WISAARD Property ID (HISTORIC_ID from DAHP Datashare)	Resource Number(s) (trinomial, etc.)	Resource Name	DAHP Resource Type	NRHP Resource Type	Cultural General Affiliation	Description of Resource	Eligibility Status of Resource - Not Eligible, Unevaluated, Eligible, Listed (NRHP, WHR, WHBR)	Date of NRHP Listing &/or Determination of Eligibility (DOE)	Resource Ownership	County the Resource is Located In	Township/Range/ Section where Resource is Located	Location of Resource	Resource Size (Acres, Miles, etc.)	Date Recorded	Artifact Repository	Is Resource in the Anticipated Potential Physical Effects?	Is Resource in the FERC Project Boundary?	Comments
95	Project #s 2010-03-00032; 2019-05-03533	103484	None	Skagit / Diablo / Reflector Bar - House B5	Domestic - Single Family House	Building	Historic	1952; Single-family house built by Thorburn & Logozo as one of 11 houses in the Reflector Bar area for City Light employees mainly to the same plan	Not Eligible	5/14/2019	City Light	Whatcom	B5 Diablo Rd N or Skagit River, east end of Reflector Bar section, Diablo, WA; S08 T37 R13E	Diablo	Unknown	12/8/2009	N/A	Yes	Yes	None
96	Project #s 2010-03-00032; 2019-05-03533	103485	None	Skagit / Diablo / Reflector Bar - House B6	Domestic - Single Family House	Building	Historic	1952; Single-family house built by Thorburn & Logozo as one of 11 houses in the Reflector Bar area for City Light employees mainly to the same plan	Not Eligible	5/14/2019	City Light	Whatcom	B6 Diablo Rd N or Skagit River, east end of Reflector Bar section, Diablo, WA; S08 T37 R13E	Diablo	Unknown	12/8/2009	N/A	Yes	Yes	None
97	Project #s 2010-03-00032; 2019-05-03533	103486	None	Skagit / Diablo / Reflector Bar - Garage B5/B6	Domestic - Secondary Structure	Building	Historic	1954; Double garage, one of five of its type built in the Reflector Bar area for City Light employees	Not Eligible	5/14/2019	City Light	Whatcom	North of Skagit River, east end of Reflector Bar section, Diablo, WA; S08 T37 R13E	Diablo	Unknown	12/8/2009	N/A	Yes	Yes	None
98	Project #s 2010-03-00032; 2019-05-03533	103487	None	Skagit / Diablo / Reflector Bar - Garage B7/B8	Domestic - Secondary Structure	Building	Historic	1954; Double garage, one of five of its type built in the Reflector Bar area for City Light employees	Not Eligible	5/14/2019	City Light	Whatcom	North of Skagit River, east end of Reflector Bar section, Diablo, WA; S08 T37 R13E	Diablo	Unknown	12/8/2009	N/A	Yes	Yes	None
99	Project #s 2010-03-00032; 2019-05-03533	103488	None	Skagit / Diablo / Reflector Bar - House B9	Domestic - Single Family House	Building	Historic	1952; Single-family house built by Thorburn & Logozo as one of 11 houses in the Reflector Bar area for City Light employees mainly to the same plan	Not Eligible	5/14/2019	City Light	Whatcom	B9 Diablo Rd N or Skagit River, east end of Reflector Bar section, Diablo, WA; S08 T37 R13E	Diablo	Unknown	12/8/2009	N/A	Yes	Yes	None
100	Project #s 2010-03-00032; 2019-05-03533	103489	None	Skagit / Diablo / Reflector Bar - House B8	Domestic - Single Family House	Building	Historic	1952; Single-family house built by Thorburn & Logozo as one of 11 houses in the Reflector Bar area for City Light employees mainly to the same plan	Not Eligible	5/14/2019	City Light	Whatcom	B8 Diablo Rd N or Skagit River, east end of Reflector Bar section, Diablo, WA; S08 T37 R13E	Diablo	Unknown	12/8/2009	N/A	Yes	Yes	None
101	Project #s 2010-03-00032; 2019-05-03533	103490	None	Skagit / Diablo / Reflector Bar - House B7	Domestic - Single Family House	Building	Historic	1952; Single-family house built by Thorburn & Logozo as one of 11 houses in the Reflector Bar area for City Light employees mainly to the same plan	Not Eligible	5/14/2019	City Light	Whatcom	B7 Diablo Rd N or Skagit River, east end of Reflector Bar section, Diablo, WA; S08 T37 R13E	Diablo	Unknown	12/8/2009	N/A	Yes	Yes	None
102	Project #s 2010-03-00032; 2019-05-03533	103491	None	Skagit / Diablo / Reflector Bar - Garage H15	Domestic - Secondary Structure	Building	Historic	1954; Single garage, one of three of its type built in the Reflector Bar area for City Light employees	Not Eligible	5/14/2019	City Light	Whatcom	North of Skagit River, east end of Reflector Bar section, Diablo, WA; S08 T37 R13E	Diablo	Unknown	12/8/2009	N/A	Yes	Yes	None
103	Project #s 2010-03-00032; 2019-05-03533	103492	None	Skagit / Diablo / Reflector Bar - Garage B9	Domestic - Secondary Structure	Building	Historic	1954; Single garage, one of three of its type built in the Reflector Bar area for City Light employees	Not Eligible	5/14/2019	City Light	Whatcom	North of Skagit River, east end of Reflector Bar section, Diablo, WA; S08 T37 R13E	Diablo	Unknown	12/8/2009	N/A	Yes	Yes	None
104	Project #s 2010-03-00032; 2019-05-03533	103493	None	Skagit / Diablo / Reflector Bar - House B12	Single-Family Dwelling	Building	Historic	1952; Single-family house built by Thorburn & Logozo as one of 11 houses in the Reflector Bar area for City Light employees mainly to the same plan	Not Eligible	5/14/2019	City Light	Whatcom	B12 Diablo Rd N or Skagit River, east end of Reflector Bar section, Diablo, WA; S08 T37 R13E	Diablo	Unknown	12/8/2009	N/A	Yes	Yes	None
105	Project #s 2010-03-00032; 2019-05-03533	103494	None	Skagit / Diablo / Reflector Bar - House B11	Domestic - Single Family House	Building	Historic	1952; Single-family house built by Thorburn & Logozo as one of 11 houses in the Reflector Bar area for City Light employees mainly to the same plan	Not Eligible	5/14/2019	City Light	Whatcom	B11 Diablo Rd N or Skagit River, east end of Reflector Bar section, Diablo, WA; S08 T37 R13E	Diablo	Unknown	12/8/2009	N/A	Yes	Yes	None

Log ID	Associated NADB/ Biblio #	WISAARD Property ID (HISTORIC_ID from DAHP Datashare)	Resource Number(s) (trinomial, etc.)	Resource Name	DAHP Resource Type	NRHP Resource Type	Cultural General Affiliation	Description of Resource	Eligibility Status of Resource - Not Eligible, Unevaluated, Eligible, Listed (NRHP, WHR, WHBR)	Date of NRHP Listing &/or Determination of Eligibility (DOE)	Resource Ownership	County the Resource is Located In	Township/Range/ Section where Resource is Located	Location of Resource	Resource Size (Acres, Miles, etc.)	Date Recorded	Artifact Repository	Is Resource in the Anticipated Potential Physical Effects?	Is Resource in the FERC Project Boundary?	Comments
106	Project #s 2010-03-00032; 2019-05-03533	103496	None	Skagit / Diablo / Reflector Bar - Garages #8-19	Domestic - Secondary Structure	Building	Historic	1954; 12-bay parking garage built to serve Seattle City light employees living on older homes that have since been demolished	Not Eligible	5/14/2019	City Light	Whatcom	Reflector Bar Road North of Skagit River, east end of Reflector Bar section, Diablo, WA; S08 T37 R13E	Diablo	Unknown	12/8/2009	N/A	Yes	Yes	None
107	Project # 2010-03-00032	103511	45SK00165	Old #6 Locomotive, Seattle Skagit River Railway	Railroad	Structure	Historic	1928; Locomotive by Baldwin Locomotive Works, period of significance 1928-1954, served as major transportation source for tourists to Skagit Project	Eligible as Contributing to DT00067	1996	City Light	Skagit	State Highway 20, Newhalem, WA S21, T37, R12E	Newhalem	Unknown	12/8/2009	N/A	Yes	Yes	NRB 15 page 4, locomotive should be structure, is incorrectly called object in Johnson 2010.
108	Project # 2010-03-00032	103521	None	Skagit / Newhalem - Trail of the Cedars Suspension Bridge	Bridge	Structure	Historic	ca. 1975; Suspension pedestrian bridge across Skagit River	Not Eligible	N/A	City Light	Whatcom	South side of Highway 20, end of Main Street Newhalem, WA; S21 T37 R12E	Newhalem	Unknown	12/8/2009	N/A	Yes	Yes	Johnson 2010 lists it as Not Eligible (non-historic/non-contributing to DT00066).
109	Project #s 042810-33-HUD; 2010-06-00066	104824	None	Allen House	Domestic - Single Family House	Building	Historic	No details provided on HPI form	Not Eligible	4/28/2010	Private	Skagit	59531 Highway 20, Marblemount	Marblemount	Unknown	4/28/2010	N/A	No	No	None
110	Project #s 042810-37-HUD; 2010-06-00066	104828	None	Residence / 60836 Cascade River Rd	Domestic - Single Family House	Building	Historic	No date provided on HPI form; also called Lester House	Not Eligible	4/28/2010	Private	Skagit	60836 Cascade River Rd, Marblemount, WA	Marblemount	Unknown	4/28/2010	N/A	No	No	None
111	Project #s 042810-33-HUD; 2010-06-00066	104893	None	Bunner House	Domestic - Single Family House	Building	Historic	No details provided on HPI form	Not Eligible	4/28/2010	Private	Skagit	59087 State Route 20, Rockport	Rockport	Unknown	4/28/2010	N/A	Yes	No	None
112	Project #s 052510-37-HUD; 2010-06-00066	105286	None	Residence / 12631 20th St NE	Domestic - Single Family House	Building	Historic	No details provided on HPI form	Not Eligible	5/25/2010	Private	Snohomish	12631 20th St NE, Snohomish, WA	Snohomish	Unknown	5/35/2010	N/A	No	No	None
113	Project #s 060210-06-HUD; 2010-06-00066	105549	None	Residence / 58081 SR 20	Domestic - Single Family House	Building	Historic	No date provided on HPI form; also called Belmer House	Not Eligible	6/2/2010	Private	Skagit	58081 SR 20, Concrete, WA	Concrete	Unknown	6/2/2010	N/A	No	No	None
114	Project #s 061510-09-HUD; 2020-06-00066	105763	None	Levrick House	Domestic - Single Family House	Building	Historic	No details provided on HPI form	Not Eligible	6/15/2010	Private	Snohomish	24425 SR 530 NE, Arlington, WA	Arlington	Unknown	6/15/2010	N/A	No	No	None
115	Project # 092110-14-HUD	108801	None	408 83rd Ave SE, Everett, WA	Domestic - Single Family House	Building	Historic	1952; residence; no details on HPI form	Not Eligible	9/21/2010	Private	Snohomish	408 83rd Ave SE, Everett, WA	Everett	Unknown	9/15/2010	N/A	No	No	None
116	Project #s 120809-16-FHWA; 2010-10-00129	112167	None	Residence / 4231 83rd Ave SE	Domestic - Single Family House	Building	Historic	1927; Single-family residence	Unevaluated	N/A	Private	Snohomish	4231 83rd Ave SE, Snohomish, WA; S36 T29 R05E	Snohomish	Unknown	3/17/2010	N/A	No	No	None
117	Project #s 120809-16-FHWA; 2010-10-00129	112168	None	Residence / 4125 83rd Ave SE	Domestic - Single Family House	Building	Historic	1952; Single-family residence	Not Eligible	12/8/2009	Private	Snohomish	4125 83rd Ave SE, Snohomish, WA; S36 T29 R05E	Snohomish	Unknown	3/17/2010	N/A	No	No	None
118	Project #s 120809-16-FHWA; 2010-10-00129	112169	None	Residence / 3717 Fobes Rd	Domestic - Single Family House	Building	Historic	1920; Single-family residence	Unevaluated	N/A	Private	Snohomish	3717 Fobes Rd, Snohomish, WA; S35 T29 R05E	Snohomish	Unknown	3/17/2010	N/A	No	No	None
119	Project # 020711-45-RCFB	114137	None	Douglass Leland Property / 30923 Little French Creek Rd NE	Agriculture; Domestic - Single Family House	Building	Historic	1911 & 1950; Single-family residence with outbuildings in a state of ruin	Not Eligible	2/7/2011	Private	Snohomish	30923 Little French Creek Rd NE, Arlington, WA; S11 T32 R08E	Arlington	Unknown	1/4/2011	N/A	No	No	None
120	Project # 011811-44-HUD; 2021-04-02290	114308	None	Residence / 408 83rd Ave SE	Domestic - Single Family House	Building	Historic	1952; Single-family residence	Not Eligible	1/8/2011; 4/26/2021	Private	Snohomish	408 83rd Ave SE, Lake Stevens, WA 98205	Lake Stevens	Unknown	1/1/2009; 4/16/2021	N/A	No	No	None

Log ID	Associated NADB/ Biblio #	WISAARD Property ID (HISTORIC_ID from DAHP Datashare)	Resource Number(s) (trinomial, etc.)	Resource Name	DAHP Resource Type	NRHP Resource Type	Cultural General Affiliation	Description of Resource	Eligibility Status of Resource - Not Eligible, Unevaluated, Eligible, Listed (NRHP, WHR, WHBR)	Date of NRHP Listing &/or Determination of Eligibility (DOE)	Resource Ownership	County the Resource is Located In	Township/Range/ Section where Resource is Located	Location of Resource	Resource Size (Acres, Miles, etc.)	Date Recorded	Artifact Repository	Is Resource in the Anticipated Potential Physical Effects?	Is Resource in the FERC Project Boundary?	Comments
121	Project # 021611-18-HUD	114694	None	Residence / 7001 Foster Slough Rd	Domestic - Single Family House	Building	Historic	1958; Single-family residence	Not Eligible	2/16/2011	Private	Snohomish	7001 Foster Slough Rd, Snohomish, WA; S11 T28 R05E	Snohomish	Unknown	2/8/2011	N/A	No	No	None
122	Project # 2011-02-00031	114802	None	Douglass / Leland Residence	Domestic - Single Family House	Building	Historic	1911; Single-family residence associated with Property ID 114137	Unevaluated	N/A	Private	Snohomish	30923 363rd NE, Arlington, WA; S11 T32 R08E	Arlington	Unknown	2/3/2011	N/A	No	No	None
123	Project # 2011-02-00031	114806	None	Douglass / Leland Shed 1	Agricultural Outbuilding	Structure	Historic	1950; Shed associated with Property ID 114137	Unevaluated	N/A	Private	Snohomish	30923 363rd NE, Arlington, WA; S11 T32 R08E	Arlington	Unknown	2/3/2011	N/A	No	No	None
124	Project # 2011-02-00031	114807	None	Douglass / Leland Pumphouse	Agricultural Outbuilding	Structure	Historic	1950; Pumphouse associated with Property ID 114137	Unevaluated	N/A	Private	Snohomish	30923 363rd NE, Arlington, WA; S11 T32 R08E	Arlington	Unknown	2/3/2011	N/A	No	No	None
125	Project # 021611-19-HUD	114836	None	Residence / 37917 Swede Heaven Rd	Domestic - Single Family House	Building	Historic	1963; Single-family residence	Not Eligible	2/16/2011	Private	Snohomish	3717 Swede Heaven Rd, Arlington, WA; S01 T32 R08E	Arlington	Unknown	2/15/2011	N/A	No	No	None
126	Project # 032211-44-HUD	115836	None	Residence / 8019 Foster Slough Rd	Domestic - Single Family House	Building	Historic	1926; Single-family residence	Not Eligible	3/22/2011	Private	Snohomish	8019 Foster Slough Rd, Snohomish, WA; S02 T28 R05E	Snohomish	Unknown	3/22/2011	N/A	No	No	None
127	Project # 2019-12-09164	210227	None	Residence / 6131 Riverview Rd	Domestic - Single Family House	Building	Historic	1910; Single-family residence	Unevaluated	N/A	Private	Snohomish	6131 Riverview Rd, Snohomish, WA; S10 T28 R05E	Snohomish	Unknown	12/23/2019	N/A	No	No	None
128	Project # 2019-12-09164	212002	None	Residence / 7405 Skipley Rd	Domestic - Single Family House	Building	Historic	1914; Single-family residence	Unevaluated	N/A	Private	Snohomish	7405 Skipley Rd, Snohomish, WA; S35 T29 R05E	Snohomish	Unknown	12/23/2019	N/A	No	No	None
129	Project # 081315-22-COE	213052	None	Residence / 2917 83rd Ave NE	Domestic - Single Family House	Building	Historic	1910; Single-family residence	Not Eligible	8/13/2015	Private	Snohomish	2917 83rd Ave NE, Marysville, WA; S01 T29 R05E	Marysville	Unknown	5/15/2015	N/A	No	No	None
130	Project # 2019-12-09164	213885	None	Residence / 6825 Skipley Rd	Domestic - Single Family House	Building	Historic	1908; Single-family residence	Unevaluated	N/A	Private	Snohomish	6825 Skipley Rd, Snohomish, WA; S35 T29 R05E	Snohomish	Unknown	12/23/2019	N/A	No	No	None
131	Project # 2019-12-09164	214533	None	Residence / 7127 Skipley Rd	Domestic - Single Family House	Building	Historic	1904; Single-family residence	Unevaluated	N/A	Private	Snohomish	7127 Skipley Rd, Snohomish, WA; S35 T29 R05E	Snohomish	Unknown	12/23/2019	N/A	No	No	None
132	Project # 2016-09-06310	214700	None	Residence / 7724 74th St SE	Domestic - Single Family House	Building	Historic	1958; Single-family residence	Unevaluated	N/A	Private	Snohomish	7724 74th St SE, Snohomish, WA; S11 T28 R05E	Snohomish	Unknown	Unknown	N/A	No	No	None
133	Project # 2019-12-09164	215512	None	Residence / 8103 80th St SE	Domestic - Single Family House	Building	Historic	ca. 1890/ca. 1908; Single-family residence	Unevaluated	N/A	Private	Snohomish	8103 80th St SE, Snohomish, WA; S11 T28 R05E	Snohomish	Unknown	12/23/2019	N/A	No	No	None
134	Project # 2019-12-09164	217765	None	Residence / 9731 84th St NE	Domestic - Single Family House	Building	Historic	ca. 1914; Single-family residence	Unevaluated	N/A	Private	Snohomish	9731 84th St NE, Arlington, WA; NE1/4 S24 T30 R05	Arlington	Unknown	12/19/2019	N/A	No	No	None
135	None	218048	None	Residence / 28214 SR 530	Domestic - Single Family House	Building	Historic	1940; Single family residence	Unevaluated	N/A	Private	Snohomish	28214 SR 530 NE, Arlington, WA	Arlington	Unknown	7/1/2011	N/A	No	No	None
136	Project # 2020-01-00545	218223	None	Residence / 2427 S Lake Stevens Rd	Domestic - Single Family House	Building	Historic	1921; Single-family residence	Not Eligible	4/2/2020	Private	Snohomish	2427 S Lake Stevens Rd, Everett, W; S25 T29 R05E	Everett	Unknown	3/31/2020	N/A	No	No	None
137	Project # 2018-04-02371	221373	None	Residence / 3524 97th Dr SE	Domestic - Single Family House	Building	Historic	1969; Single-family residence	Not Eligible	4/5/2018	Private	Snohomish	3524 97th Dr SE, Lake Stevens, WA; S25 T29R05E	Lake Stevens	Unknown	4/5/2018	N/A	No	No	None
138	Project # 092415-45-HHS	221398	None	Residence / 5632 95th SE	Domestic - Single Family House	Building	Historic	1965; Single-family residence	Not Eligible	9/24/2015	Private	Snohomish	4925 95th SE, Snohomish, WA	Snohomish	Unknown	9/16/2002	N/A	No	No	None
139	Project # 2019-12-09164	224838	None	Residence / 6721 Skipley Rd	Domestic - Single Family House	Building	Historic	ca. 1900; Single-family residence	Unevaluated	N/A	Private	Snohomish	6721 Skipley Rd, Snohomish, WA; S02 T28 R05E	Snohomish	Unknown	12/23/2019	N/A	No	No	None
140	Project # 2016-07-04671	226441	None	Residence / 8619 60th St NE	Domestic - Single Family House	Building	Historic	1954; Single-family residence	Unevaluated	N/A	Private	Snohomish	8619 60th St NE, Marysville, WA; S25 T30 R05	Marysville	Unknown	7/1/2011	N/A	No	No	None
141	Project # 2018-05-03216	227860	None	Residence / 2404 S Lake Stevens Rd	Domestic - Single Family House	Building	Historic	1915; Single-family residence	Unevaluated	N/A	Private	Snohomish	2040 S Lake Stevens Rd, Everett, WA; S25 T29 R05E	Everett	Unknown	5/4/2018	N/A	No	No	None
142	Project # 2011-07-00102	228588	None	Residence / 19521 Jordan Rd	Domestic - Single Family House	Building	Historic	1961; Single-family residence	Unevaluated	N/A	Private	Snohomish	19521 Jordan Road, Arlington, WA; W1/2 S17 T31 R06E	Arlington	Unknown	7/2/2011	N/A	No	No	None

Log ID	Associated NADB/ Biblio #	WISAARD Property ID (HISTORIC_ID from DAHP Datashare)	Resource Number(s) (trinomial, etc.)	Resource Name	DAHP Resource Type	NRHP Resource Type	Cultural General Affiliation	Description of Resource	Eligibility Status of Resource - Not Eligible, Unevaluated, Eligible, Listed (NRHP, WHR, WHBR)	Date of NRHP Listing &/or Determination of Eligibility (DOE)	Resource Ownership	County the Resource is Located In	Township/Range/ Section where Resource is Located	Location of Resource	Resource Size (Acres, Miles, etc.)	Date Recorded	Artifact Repository	Is Resource in the Anticipated Potential Physical Effects?	Is Resource in the FERC Project Boundary?	Comments
143	Project # 2017-09-06795	228767	None	Residence / 12726 Terrace Falls Rd	Domestic - Single Family House	Building	Historic	1969; Single-family residence	Not Eligible	9/21/2017	Private	Snohomish	12726 Terrace Falls Road, Arlington, WA; S20 T31 R06E	Arlington	Unknown	9/21/2017	N/A	No	No	None
144	Project # 2017-01-00146	230068	None	Residence / 4400 174th St SE	Domestic - Single Family House	Building	Historic	1935; Single-family residence	Not Eligible	N/A	Private	Snohomish	4400 174th St SE, Bothell, WA; S09 T27 R05E	Bothell	Unknown	Unknown	N/A	No	No	HPI form doesn't state Not Eligible, but DAHP datashare marks as Not Eligible
145	Project #s 2014-03-0030; 2017-04-02688	231377	None	Residence / 17105 35th Ave SE	Domestic - Single Family House	Building	Historic	1920; Single-family residence	Not Eligible	9/6/2017	Private	Snohomish	17105 35th Ave SE, Bothell, WA; S09 T27 R05E	Bothell	Unknown	3/4/2014; 9/6/2017	N/A	No	No	None
146	Project # 2019-12-09164	231926	None	Residence / 30832 Sauk Prairie Rd	Domestic - Single Family House	Building	Historic	ca. 1918; Single-family residence	Unevaluated	N/A	Private	Snohomish	30832 Sauk Prairie Rd, Darrington, WA; S08 T32 R10E	Darrington	Unknown	12/31/2019	N/A	No	No	None
147	Project # 2011-07-00102; 2019-12-09164	241611	None	Residence / 7216 E Lowell-Larimer Rd,	Domestic - Single Family House	Building	Historic	1896; Single-family residence	Unevaluated	N/A	Private	Snohomish	7216 E Lowell-Larimer Rd, Snohomish, WA; S26 T28 R05E	Snohomish	Unknown	7/2/2011	N/A	No	No	None
148	Project #s 2011-07-00102; 2019-12-09164	241616	None	Residence / 5719 Riverview Rd	Domestic - Single Family House	Building	Historic	ca. 1906; Single-family residence	Unevaluated	N/A	Private	Snohomish	5719 Riverview Rd, Snohomish, WA; S10 T28 R05	Snohomish	Unknown	7/2/2011; 12/23/2019	N/A	No	No	None
149	Project # 2011-07-00102	244214	None	Residence / 6019 Foster Slough Rd	Domestic - Single Family House	Building	Historic	1969; Single-family residence	Unevaluated	N/A	Private	Snohomish	6019 Foster Slough Rd, Lake Stevens, WA; SW1/4 S02 T28 R05E	Lake Stevens	Unknown	7/2/2011	N/A	No	No	None
150	Project # 2011-07-00102	248865	None	Residence / 30925 363rd Ave NE	Domestic - Single Family House	Building	Historic	1911; Single-family residence	Unevaluated	N/A	Private	Snohomish	30925 363rd Ave NE, Arlington, WA; S11 T32 R08	Arlington	Unknown	7/2/2011	N/A	No	No	None
151	Project # 2011-07-00102	248876	None	Residence / 363rd Ave NE	Domestic - Single Family House	Building	Historic	1926; Single-family residence	Unevaluated	N/A	Private	Snohomish	363rd Ave NE, Arlington, WA; RT 13B1-) BEG INT SLY R/W LN NP RY & N & S C/L TH	Arlington	Unknown	7/2/2011	N/A	No	No	None
152	Project # 2011-07-00102	248905	None	Residence / 30716 363rd Ave NE	Domestic - Single Family House	Building	Historic	1910; Single-family residence	Unevaluated	N/A	Private	Snohomish	30716 363rd Ave NE, Arlington, WA; SW1/4 S11 T32 R08	Arlington	Unknown	7/2/2011	N/A	No	No	None
153	Project # 2011-07-00102	248911	None	Residence / 31219 355th Ave NE	Domestic - Single Family House	Building	Historic	1953; Single-family residence	Unevaluated	N/A	Private	Snohomish	31219 355th Ave NE, Arlington, WA; S11 T32 R08	Arlington	Unknown	7/2/2011	N/A	No	No	None
154	Project # 2011-07-00102	248934	None	Residence / 363rd Ave NE	Domestic - Single Family House	Building	Historic	1910; Single-family residence	Unevaluated	N/A	Private	Snohomish	363rd Ave NE, Arlington, WA; RT 13B1-) BEG INT SLY R/W LN NP RY & N & S C/L TH	Arlington	Unknown	7/2/2011	N/A	No	No	None
155	Project #s 2011-07-00102; 2016-01-0010	250857	45SN00670	Anderson Acres	Agriculture - Farmstead	Building	Historic	1930-1950; Farmstead with barn, chicken coop, machine shed, milk house, garage, woodsheds, and dwelling; local level of significance	Unevaluated for NRHP, Listed in WHBR	N/A	Private	Snohomish	1011 132nd St NE, Arlington, WA; S06 T30 R06E	Marysville	Unknown	7/2/2011; 8/15/2016	N/A	No	No	Barn within farmstead
156	Project # 2011-07-00102	251151	None	Residence / 7931 Soper Hill Rd	Domestic - Single Family House	Building	Historic	1959; Single-family residence	Unevaluated	N/A	Private	Snohomish	7931 Soper Hill Rd, Everett, WA	Everett	Unknown	7/2/2011	N/A	No	No	None
157	Project #s 2011-07-00102; 2013-04-00062	251175	None	Residence / 6409 83rd Ave NE	Domestic - Single Family House	Building	Historic	1964; Single-family residence	Unevaluated	N/A	Private	Snohomish	6409 83rd Ave NE, Marysville, WA; S25 T30 R05	Marysville	Unknown	7/2/2011	N/A	No	No	None
158	Project #s 120511-09-HUD; 101013-07-HUD; 2011-12-00255	251281	None	Residence / 2005 Vernon	Domestic - Single Family House	Building	Historic	1920; Single-family residence	Not Eligible	12/5/2011; 10/10/2013	Private	Snohomish	2005 Vernon, Lake Stevens, WA	Lake Stevens	Unknown	1/1/2006; 7/2/2011; 10/1/2013	N/A	No	No	None

Log ID	Associated NADB/ Biblio #	WISAARD Property ID (HISTORIC_ID from DAHP Datashare)	Resource Number(s) (trinomial, etc.)	Resource Name	DAHP Resource Type	NRHP Resource Type	Cultural General Affiliation	Description of Resource	Eligibility Status of Resource - Not Eligible, Unevaluated, Eligible, Listed (NRHP, WHR, WHBR)	Date of NRHP Listing &/or Determination of Eligibility (DOE)	Resource Ownership	County the Resource is Located In	Township/Range/ Section where Resource is Located	Location of Resource	Resource Size (Acres, Miles, etc.)	Date Recorded	Artifact Repository	Is Resource in the Anticipated Potential Physical Effects?	Is Resource in the FERC Project Boundary?	Comments
159	Project #s 2011-07-00102; 2011-07-00103	251444	None	Residence / 8201 84th St NE	Domestic - Single Family House	Building	Historic	1952; Single-family residence	Unevaluated	N/A	Private	Snohomish	8201 84th St NE, Marysville, WA	Marysville	Unknown	7/2/2011; 7/3/2011	N/A	No	No	None
160	Project # 2011-07-00102	251704	None	Residence / 9006 11th St NE	Domestic - Single Family House	Building	Historic	1969; Single-family residence	Unevaluated	N/A	Private	Snohomish	9006 11th St NE, Everett, WA	Everett	Unknown	7/2/2011	N/A	No	No	None
161	Project #s 110813-06-HUD; 2011-07-00102	253463	None	Residence / 2615 77th Dr NE	Domestic - Single Family House	Building	Historic	1966; Single-family residence	Not Eligible	11/13/2013	Private	Snohomish	2615 77th Dr NE, Everett, WA	Everett	Unknown	7/2/2011; 1/1/2012	N/A	No	No	None
162	Project # 030212-01-SN	256272	None	Residence / 28020 SR 530 NE	Domestic - Single Family House	Building	Historic	1947; Single family residence	Not Eligible	3/2/2012	Private	Snohomish	28020 SR 530 NE, Arlington, WA	Arlington	Unknown	7/2/2011	N/A	Yes	No	None
163	Project # 2011-07-00102	256273	None	Residence / SR 530	Domestic - Single Family House	Building	Historic	1961; Single-family residence	Unevaluated	N/A	Private	Snohomish	SR 530, Arlington, WA; 18-RT-1) BLDG ONLY NE1/4 NE1/4 LESS NP R/W	Arlington	Unknown	7/2/2011	N/A	No	No	None
164	Project #s 2011-07-00102; 2019-12-09164	257036	None	Residence / 20925 Entsminger Rd	Domestic - Single Family House	Building	Historic	ca. 1905; Single-family residence	Unevaluated	N/A	Private	Snohomish	20925 Entsminger Rd, Arlington, WA	Arlington	Unknown	7/2/2011; 12/11/2019	N/A	No	No	None
165	Project #s 2011-07-00102; 2017-12-08634	257050	None	JAR Farm Single-Family Residence	Domestic - Single Family House	Building	Historic	1952; Single-family, ranch-style residence	Unevaluated	N/A	Private	Snohomish	21733 Entsminger Road NE, Arlington, WA; S17 T32 R07E	Arlington	Unknown	7/2/2011; 12/7/2017	N/A	No	No	None
166	Project #s 2011-07-00102; 061014-50-FCC	257146	None	Residence / 4721 87th SE	Domestic - Single Family House	Building	Historic	1964; Single-family residence	Not Eligible	6/18/2014	Private	Snohomish	4721 87th SE, Snohomish, WA	Snohomish	Unknown	7/2/2011; 5/29/2014	N/A	Yes	No	None
167	Project #s 2011-07-00102; 092110-14-HUD	257353	None	Residence / 408 83rd Ave SE	Domestic - Single Family House	Building	Historic	1952; Single-family residence	Not Eligible	9/21/2010	Private	Snohomish	408 83rd Ave SE, Everett, WA; NE1/4 S23 T29 R05	Everett	Unknown	9/15/2010; 7/2/2011	N/A	No	No	None
168	Project #s 2011-07-00102; 2020-01-00545	257601	None	Residence / 2415 S Lake Stevens Rd	Domestic - Single Family House	Building	Historic	1948; Single-family residence	Not Eligible	4/2/2020	Private	Snohomish	E2415 S Lake Stevens Rd, Everett, WA	Everett	Unknown	7/2/2011; 3/31/2020	N/A	No	No	None
169	Project #s 2011-07-00102; 061014-50-FCC	257815	None	Residence / 4911 87th SE	Domestic - Single Family House	Building	Historic	1964; Single-family residence	Not Eligible	6/18/2014	Private	Snohomish	4911 87th SE, Snohomish, WA	Snohomish	Unknown	7/2/2011; 5/29/2014	N/A	Yes	No	None
170	Project #s 2011-07-00102; 2017-06-04596	257837	None	Residence / 8726 72nd St SE	Domestic - Single Family House	Building	Historic	1969; Single-family residence	Not Eligible	6/29/2017	Private	Snohomish	8726 72nd St SE, Snohomish, WA; S12 T28 R05E	Snohomish	Unknown	7/2/2011; 6/29/2017	N/A	No	No	None
171	Project #s 2011-07-00102; 061014-50-FCC	258380	None	Residence / 4925 87th SE	Domestic - Single Family House	Building	Historic	1959; Single-family residence	Not Eligible	6/18/2014	Private	Snohomish	4925 87th SE, Snohomish, WA	Snohomish	Unknown	7/2/2011; 5/29/2014	N/A	Yes	No	None
172	Project #s 2011-07-00102; 2019-12-09164	269160	None	Residence / 15029 McElroy Rd NE	Domestic - Single Family House	Building	Historic	ca. 1922/1954; Single-family residence	Unevaluated	N/A	Private	Snohomish	15029 McElroy Rd NE, Arlington, WA; S31 T31 R06E	Arlington	Unknown	7/2/2011; 12/31/2019	N/A	No	No	None
173	Project #s 2011-07-00102; 2019-12-09164	271351	None	Sisco Heights Community Club	Civic - Clubhouse	Building	Historic	ca. 1922; Wood-framed, rural community clubhouse	Unevaluated	N/A	Private	Snohomish	13527 99th Ave NE, Arlington, WA; S06 T30 R06E	Arlington	Unknown	7/3/2011; 12/31/2019	N/A	No	No	None

Log ID	Associated NADB/ Biblio #	WISAARD Property ID (HISTORIC_ID from DAHP Datashare)	Resource Number(s) (trinomial, etc.)	Resource Name	DAHP Resource Type	NRHP Resource Type	Cultural General Affiliation	Description of Resource	Eligibility Status of Resource - Not Eligible, Unevaluated, Eligible, Listed (NRHP, WHR, WHBR)	Date of NRHP Listing &/or Determination of Eligibility (DOE)	Resource Ownership	County the Resource is Located In	Township/Range/ Section where Resource is Located	Location of Resource	Resource Size (Acres, Miles, etc.)	Date Recorded	Artifact Repository	Is Resource in the Anticipated Potential Physical Effects?	Is Resource in the FERC Project Boundary?	Comments
174	Project #s 2011-07-00103; 2016-07-04682	271907	None	Oso General Store	Commercial	Building	Historic	1925; General store, now vacant	Not Eligible	9/20/2017	Private	Snohomish	30230 Oso Loop Road, Arlington, WA; SE1/4 S08 T32 R07E	Arlington	Unknown	7/3/2011; 10/20/2016	N/A	No	No	None
175	Project #s 2011-07-00102; 2019-12-09164	271909	None	Church / SR 530 NE	Religious - Church	Building	Historic	ca. 1915; Wood-framed chapel	Unevaluated	N/A	Private	Snohomish	22318 SR 530 NE, Arlington, WA; S08 T32 R07E	Arlington	Unknown	7/3/2011; 12/30/2019	N/A	No	No	None
176	Project #s 2011-07-00102; 122211-13-HUD	661480	None	Residence / 37225 Swede Heaven Rd	Domestic - Single Family House	Building	Historic	1925; Single-family residence	Not Eligible	12/22/2011	Private	Snohomish	37225 Swede Heaven Rd, Arlington, WA; S01 T32 R08	Arlington	Unknown	7/2/2011; 12/20/2011	N/A	No	No	2nd Property ID 248889
177	Project # 010412-08-HUD	665694	None	Residence / 3225 103rd Ave SE	Domestic - Single Family House	Building	Historic	1922; Single-family residence	Not Eligible	1/2/2012	Private	Snohomish	3225 103rd Ave SE, Lake Stevens, WA; S18 T29 R06E	Lake Stevens	Unknown	1/1/2010	N/A	No	No	None
178	Project # 110712-43-HUD	668644	None	Residence / 37508 Swede Heaven Rd	Domestic - Single Family House	Building	Historic	1932; Single-family residence	Not Eligible	11/7/2012	Private	Snohomish	37508 Swede Heaven Rd, Arlington, WA; S01 T32 R08E	Arlington	Unknown	10/19/2012	N/A	No	No	None
179	Project #s 2011-07-00102; 102212-17-HUD	668721	None	Residence / 1301 30th St	Domestic - Single Family House	Building	Historic	1932; Single-family residence	Not Eligible	10/22/2012	Private	Snohomish	1301 30th St, Snohomish, WA; S01 T28 R05E	Snohomish	Unknown	7/2/2011; 9/18/2012	N/A	No	No	2nd Property ID 257659
180	Project # 121812-21-HUD	669488	None	Residence / 10404 Chapel Hill Rd	Domestic - Single Family House	Building	Historic	1962; Single-family residence	Not Eligible	12/18/2012	Private	Snohomish	10404 Chapel Hill Rd, Lake Stevens, WA; S18 T29 R06E	Lake Stevens	Unknown	1/1/2012	N/A	No	No	None
181	Project # 011513-16-HUD	669649	None	Residence / 1904 83rd Ave SE	Domestic - Single Family House	Building	Historic	1963; Single-family residence	Not Eligible	1/15/2013	Private	Snohomish	1904 83rd Ave SE, Lake Stevens, WA; S23 T29 R05E	Everett	Unknown	1/7/2013	N/A	No	No	None
182	Project # 030713-17-HUD	670208	None	Ed Campbell House / 29810 SR 530 NE	Domestic - Single Family House	Building	Historic	No details provided on HPI form	Not Eligible	3/7/2013	Private	Snohomish	29810 SR 530 Hwy NE, Darrington, WA; S13 T32 R09E	Darrington	Unknown	2/27/2013	N/A	No	No	None
183	Project # 041713-09-FHWA	672252	None	Residence / 13717 Seattle Hill Rd	Domestic - Single Family House	Building	Historic	1957; Single-family residence	Not Eligible	6/17/2014	Private	Snohomish	13717 Seattle Hill Rd, Snohomish, WA; S33 T28 R05E	Snohomish	Unknown	7/1/2011; 8/1/2013	N/A	No	No	2nd Property ID 229894
184	Project # 041713-09-FHWA	672344	None	Residence / 3601 Seattle Hill Rd	Domestic - Single Family House	Building	Historic	1910; Single-family residence	Not Eligible	6/17/2014	Private	Snohomish	3601 Seattle Hill Rd, Mill Creek, WA; S04 T27 R05E	Mill Creek	Unknown	8/1/2013	N/A	No	No	None
185	Project # 021914-28-HUD	674020	None	Residence / 16105 Sunset Rd	Domestic - Single Family House	Building	Historic	1916; Single-family residence	Not Eligible	2/19/2014	Private	Snohomish	16105 Sunset Rd, Bothell, WA; S04 T27 R05E	Bothell	Unknown	1/1/2010	N/A	No	No	None
186	Project #s 2014-03-0030; 2017-04-02688	674227	None	Residence / 17125 35th Ave SE	Domestic - Single Family House	Building	Historic	1960; Single-family residence	Not Eligible	9/6/2017	Private	Snohomish	17125 35th Ave SE, Bothell, WA; S09 T27 R05E	Bothell	Unknown	3/4/2014; 9/6/2017	N/A	No	No	None
187	Project #s 2014-03-0030; 2017-04-02688	674231	None	Residence / 17007 35th Ave SE	Domestic - Single Family House	Building	Historic	1912; Single-family residence	Not Eligible	9/6/2017	Private	Snohomish	17007 35th Ave SE, Bothell, WA; S09 T27 R05E	Bothell	Unknown	3/4/2014; 9/6/2017	N/A	No	No	None
188	Project #s 2014-03-0030; 2017-04-02688	674233	None	Residence / 16821 35th Ave	Domestic - Single Family House	Building	Historic	1963; Single-family residence	Not Eligible	9/6/2017	Private	Snohomish	16821 35th Ave, Bothell, WA; S09 T27 R05E	Bothell	Unknown	3/4/2014; 9/6/2017	N/A	No	No	None
189	Project #s 2014-03-0030; 2017-04-02688	674235	None	Residence / 16733 35th Ave SE	Domestic - Single Family House	Building	Historic	1908; Single-family residence	Not Eligible	9/6/2017	Private	Snohomish	16733 35th Ave SE, Bothell, WA; S09 T27 R05E	Bothell	Unknown	3/4/2014; 9/6/2017	N/A	No	No	None
190	Project #s 2011-07-00102; 061014-50-FCC	674925	None	Residence / 4713 87th Ave SE	Domestic - Single Family House	Building	Historic	1965; Single-family residence	Not Eligible	6/18/2014	Private	Snohomish	4713 87th Ave SE, Snohomish, WA; S36 T29 R05E	Everett	Unknown	7/2/2011; 5/29/2014	N/A	No	No	2nd Property ID 258158; likely plotted wrong in DAHP datashare GIS layer and should be within Physical (outside Project Boundary)

Log ID	Associated NADB/ Biblio #	WISAARD Property ID (HISTORIC_ID from DAHP Datashare)	Resource Number(s) (trinomial, etc.)	Resource Name	DAHP Resource Type	NRHP Resource Type	Cultural General Affiliation	Description of Resource	Eligibility Status of Resource - Not Eligible, Unevaluated, Eligible, Listed (NRHP, WHR, WHBR)	Date of NRHP Listing &/or Determination of Eligibility (DOE)	Resource Ownership	County the Resource is Located In	Township/Range/ Section where Resource is Located	Location of Resource	Resource Size (Acres, Miles, etc.)	Date Recorded	Artifact Repository	Is Resource in the Anticipated Potential Physical Effects?	Is Resource in the FERC Project Boundary?	Comments
191	Project #s 072114-73-FEMA; 060815-31-FEMA	675280	None	Residence / 30516 SR 530 Hwy NE	Domestic - Single Family House	Building	Historic	ca. 1918; Single family residence	Not Eligible	6/8/2015	Private	Snohomish	30516 SR 530 Hwy NE, Arlington, WA; S07 T32 R08E	Arlington	Unknown	7/18/2014	N/A	No	No	None
192	Project # 072114-73	675281	None	Residence / 30615 SR 530 Hwy NE	Domestic - Single Family House	Building	Historic	ca. 1918; Single family residence	Not Eligible	6/8/2015	Private	Snohomish	30615 SR 530 Hwy NE, Arlington, WA; S07 T32 R08E	Arlington	Unknown	7/18/2014	N/A	No	No	None
193	Project # 10314-25-HUD	676345	None	Residence / 6016 Foster Slough Rd	Domestic - Single Family House	Building	Historic	1968; Single-family residence	Not Eligible	10/30/2014	Private	Snohomish	6016 Foster Slough Rd, Snohomish, WA; S02 T28 R05E	Snohomish	Unknown	1/1/2010	N/A	No	No	None
194	Project #s 2011-07-00102; 031015-31-HUD	677719	None	Residence / 9120 8th St SE	Domestic - Single Family House	Building	Historic	1969; Single-family residence	Not Eligible	3/10/2015	Private	Snohomish	9120 8th St SE, Lake Stevens, WA; S24 T29 R05E	Lake Stevens	Unknown	7/2/2011; 3/4/2015	N/A	No	No	2nd Property ID 258323
195	Project #s 2015-09-00231; 2016-09-06653; 2017-05-03846	678511	None	Jim Creek Radio Station - Gate House / Bldg #5	Defense - Naval Facility	Building	Historic	1953; Gate house to Naval radio facility; Designed by U.S. Navy - Puget Sound Navy Yard, NAS Seattle; Built by Public Works Department, District Headquarters, Thirteenth Naval District, Seattle, WA	Not Eligible	12/27/2016	DOD	Snohomish	5 Jim Creek Road, Arlington, WA; S31 T32 R07E	Arlington	Unknown	8/27/2015	N/A	No	No	One of 18 resources recorded via HPI forms for the Jim Creek Radio Station facility; all determined not eligible
196	Project #s 2015-09-00231; 2017-02-00945	678512	None	Jim Creek Radio Station - Fire Station / Bldg #6	Defense - Naval Facility	Building	Historic	1952; Fire station for naval radio facility, designed by Public Works Department, District Headquarters, Thirteenth Naval District, Seattle, WA; also known as MWR Storage	Not Eligible	12/27/2016	DOD	Snohomish	6 Jim Creek Rd, Arlington, WA; S32 T32 R07E	Arlington	Unknown	5/28/2015	N/A	No	No	None
197	Project # 081315-22-COE	678576	None	Residence / 2821 83rd Ave NE	Domestic - Single Family House	Building	Historic	1910; Single-family residence in a state of ruin	Not Eligible	8/13/2015	Private	Snohomish	2821 83rd Ave NE, Marysville, WA; S01 T29 R05E	Marysville	Unknown	5/15/2015	N/A	No	No	None
198	Project # 081315-22-COE	678577	None	Agricultural Outbuilding / 2821 83rd Ave NE	Agriculture - Barn	Building	Historic	1910; Barn associated with Property ID 678576 in a state of ruin	Not Eligible	8/13/2015	Private	Snohomish	2821 83rd Ave NE, Marysville, WA; S01 T29 R05E	Marysville	Unknown	5/15/2015	N/A	No	No	None
199	Project # 081315-22-COE	678602	None	Agricultural Outbuilding / 2917 83rd Ave NE	Agriculture - Barn	Building	Historic	1910; Barn associated with Property ID 213052 in a state of disrepair	Not Eligible	8/13/2015	Private	Snohomish	2917 83rd Ave NE, Marysville, WA; S01 T29 R05E	Marysville	Unknown	5/15/2015	N/A	No	No	None
200	Project # 2015-09-00231	678631	None	Jim Creek Radio Station - Recreation Building / Bldg #4	Defense - Naval Facility	Building	Historic	1950 or late 1950s; Recreation building for a naval radio facility, designed by Bureau of Yards & Docks; also known as Lodge	Not Eligible	12/27/2016	DOD	Snohomish	4 Jim Creek Rd, Arlington, WA; S32 T32 R07E	Arlington	Unknown	5/28/2015	N/A	No	No	None
201	Project # 2015-09-00231,	678634	None	Jim Creek Radio Station - Tennis Court / #46	Defense - Naval Facility	Structure	Historic	1957, 2005; Precast concrete outdoor tennis court	Not Eligible	12/27/2016	DOD	Snohomish	46 Jim Creek Rd, Arlington, WA; S32 T32 R07E	Arlington	Unknown	5/28/2015	N/A	No	No	None
202	None	678649	None	Residence / 31525 365 Dr NE	Domestic - Single Family House	Building	Historic	1959; Single-family residence	Unevaluated	N/A	Private	Snohomish	3135 365 Dr NE, Arlington, WA; S11 T32 R08E	Arlington	Unknown	6/3/2015	N/A	No	No	None
203	Project # 2015-09-00231	679191	None	Jim Creek Radio Station - Storage Shed / Bldg #63	Defense - Naval Facility	Building	Historic	1965; Utilitarian storage shed for naval radio facility	Not Eligible	12/27/2016	DOD	Snohomish	63 Jim Creek Rd, Arlington, WA; S32 T32 R07E	Arlington	Unknown	8/3/2015	N/A	No	No	None
204	Project # 2015-09-00231	679192	None	Jim Creek Radio Station - Storage Shed / Bldg #62	Defense - Naval Facility	Building	Historic	1965; wood framed storage shed, removed from the Antenna Field HD	Not Eligible	12/27/2016	DOD	Snohomish	63 Jim Creek Rd, Arlington, WA; S32 T32 R07E	Arlington	Unknown	8/3/2015	N/A	No	No	None
205	Project # 2015-09-00231	679205	None	Jim Creek Radio Station - Retaining Wall 2	Defense - Naval Facility	Structure	Historic	1962; Reinforced concrete retaining wall at naval radio facility	Not Eligible	12/27/2016	DOD	Snohomish	2 Jim Creek Rd, Arlington, WA; S32 T32 R07E	Arlington	Unknown	8/4/2015	N/A	No	No	None
206	Project # 2015-08-0213	679616	None	Hillcrest Elementary School	Education	Building	Historic	1953 / 2008 remodel; Elementary school building	Not Eligible	2/8/2016	Private	Snohomish	9315 4th St SE, Lake Stevens, WA; S13 T29 R05E	Lake Stevens	Unknown	8/27/2015	N/A	No	No	None

Log ID	Associated NADB/ Biblio #	WISAARD Property ID (HISTORIC_ID from DAHP Datashare)	Resource Number(s) (trinomial, etc.)	Resource Name	DAHP Resource Type	NRHP Resource Type	Cultural General Affiliation	Description of Resource	Eligibility Status of Resource - Not Eligible, Unevaluated, Eligible, Listed (NRHP, WHR, WHBR)	Date of NRHP Listing &/or Determination of Eligibility (DOE)	Resource Ownership	County the Resource is Located In	Township/Range/ Section where Resource is Located	Location of Resource	Resource Size (Acres, Miles, etc.)	Date Recorded	Artifact Repository	Is Resource in the Anticipated Potential Physical Effects?	Is Resource in the FERC Project Boundary?	Comments
207	Project # 2015-08-00214	679619	None	Lake Stevens Middle School	Education	Building	Historic	1961 / 1996 remodel; Middle school building	Not Eligible	2/8/2016	School District	Snohomish	1031 91st Ave SE, Lake Stevens, WA; S24 T29 R05E	Lake Stevens	Unknown	8/27/2015	N/A	No	No	None
208	Project # 102815-06-RCFB	680043	None	Residence / 61345 South Cascade Rd	Domestic - Single Family House	Building	Historic	ca. 1920; Single-family residence	Not Eligible	10/28/2015	Private	Skagit	61345 South Cascade Rd, Marblemount, WA; S17 T35 R11E	Marblemount	Unknown	10/1/2015	N/A	No	No	None
209	None	700319	NR # 88003463; 45SK00275	Backus-Marblemount Ranger Station House No. 1010 - North Cascades National Park	Domestic - Single Family House / Government - Ranger Station	Building	Historic	1932; Federal ranger station house, local level of significance; North Cascades National Park Service Complex MRA	Listed in NRHP and WHR; Also contributes to the Marblemount Ranger Station Historic District	Listed 2/10/1989	NPS	Whatcom	Ranger Station Road, 1 Mile North of WA 20, Marblemount, WA	Marblemount	Unknown	1/1/1900	N/A	No	No	None
210	Project # 2016-10-07248	700325	NR # 88003454; 45WH00623	Fish and Game - Hozomeen Cabin - North Cascades National Park	Government	Building	Historic	1935; Cabin at Hozomeen Lake-Lightning Creek trailhead, local level of significance; North Cascades National Park Service Complex MRA	Listed in NRHP and WHR	Listed 2/10/1989	NPS	Whatcom	Hozomeen Lake-Lightning Creek Trailhead on East Side of Ross Lake, Hozomeen, WA	Ross Lake (outside district)	Unknown	1/1/1900	N/A	Yes	No	None
211	Project # 2016-10-07248	700326	NR # 88003450; 45WH00624	International Boundary U.S.-Canada	Recreation and Culture	Site	Historic	1906; International boundary site marker (obelisk), national level of significance, North Cascades National Park Service Complex MRA	Listed in NRHP and WHR	Listed 2/10/1989	NPS	Whatcom	Along US-Canada border between eastern boundary of Ross Lake NRA and western boundary of North Cascades National park, Hozomeen, WA	Ross Lake (outside district)	Unknown	1/1/1900	N/A	Yes	Yes	On Canadian border
212	None	700451	45SK00333	Mikoleit Barn / 8019 NE Cape Horn Road	Agriculture - Barn	Building	Historic	1944-1946; Barn	Unevaluated for NRHP, Listed in WHBR	N/A	Private	Skagit	8019 NE Cape Horn Road, Concrete, WA; S14 T35 R07E	Concrete	Unknown	Unknown	N/A	No	No	None
213	None	700470	None	Olson Barn Rockport	Agriculture - Barn	Building	Historic	ca. 1920; Barn, also called Board Farm; dwelling also named on WHBR nomination form	Unevaluated for NRHP, Listed in WHBR	N/A	Private	Skagit	11837 Martin Rd, Rockport, WA	Rockport	Unknown	1/1/1900	N/A	No	No	None
214	None	700562	45SN00481	Barnhard Walther Barn	Agriculture - Farmstead	Building	Historic	1890; Barn, also called Craven Dairy; includes milk house, horse barn, and ruined cattle barn	Unevaluated for NRHP, Listed in WHBR	N/A	Private	Snohomish	5429 Lowell Larimer Rd, Everett, WA	Everett	Unknown	1/1/1900	N/A	No	No	Barn within farmstead
215	None	700580	45SN00527	Roy & Edna Jensen Barn	Agriculture - Barn	Building	Historic	ca. 1948; Barn, also called Gerspacher Farm	Unevaluated for NRHP, Listed in WHBR	N/A	Private	Snohomish	6306 60th St SE, Snohomish, WA	Snohomish	Unknown	1/1/1900	N/A	No	No	None
216	None	700606	45SN00535	Howard Weiser Farm	Agriculture - Farmstead	Building	Historic	1930; Farmstead with barn, also called Heineck Farm; Chicken coop and loafing shed of same estimated date as barn, dwelling 1987	Unevaluated for NRHP, Listed in WHBR	N/A	Private	Snohomish	930 Sunnyside Boulevard NE, Everett, WA	Lake Stevens	Unknown	1/1/1900	N/A	No	No	None
217	None	700607	45SN00536	Wold Farm	Agriculture - Farmstead	Building	Historic	1908-1932; Farmstead with barn, also called Doughty Farm; dwelling (1908), chicken coop (1932), machine shed (1932), plus milk house and cottage; local level of significance	Unevaluated for NRHP, Listed in WHBR	N/A	Private	Snohomish	4716 Fobes Rd, Snohomish, WA	Snohomish	Unknown	1/1/1900	N/A	No	No	Barn within farmstead
218	None	700608	45SN00537	Bill Morgan Farm	Agriculture - Farmstead	Building	Historic	1920-1970; Farmstead with barn, also called Hagen Dairy; dwelling (1920), barn and milk house (1930), outhouse and machine shed (1970)	Unevaluated for NRHP, Listed in WHBR	N/A	Private	Snohomish	6904 E Lowell Larimer Rd, Snohomish, WA	Snohomish	Unknown	1/1/1900	N/A	No	No	Barn within farmstead
219	None	700609	45SN00538	Ray Bounds Barn	Agriculture - Farmstead	Building	Historic	1930-1957; Farmstead with barn, also called Hagen Dairy; includes barn, chicken coop, and two dwellings (1930), an outhouse and machine shed (1950) and milk house (1957)	Unevaluated for NRHP, Listed in WHBR	N/A	Private	Snohomish	6726 E Lowell Larimer Rd, Snohomish, WA	Snohomish	Unknown	1/1/1900	N/A	No	No	Barn within farmstead

Log ID	Associated NADB/ Biblio #	WISAARD Property ID (HISTORIC_ID from DAHP Datashare)	Resource Number(s) (trinomial, etc.)	Resource Name	DAHP Resource Type	NRHP Resource Type	Cultural General Affiliation	Description of Resource	Eligibility Status of Resource - Not Eligible, Unevaluated, Eligible, Listed (NRHP, WHR, WHBR)	Date of NRHP Listing &/or Determination of Eligibility (DOE)	Resource Ownership	County the Resource is Located In	Township/Range/ Section where Resource is Located	Location of Resource	Resource Size (Acres, Miles, etc.)	Date Recorded	Artifact Repository	Is Resource in the Anticipated Potential Physical Effects?	Is Resource in the FERC Project Boundary?	Comments
220	None	700726	45SN00641	Higgins Barn	Agriculture - Farmstead	Building	Historic	1910-1980; Barn (1910), chicken coop (ca. 1915), milk house (ca. 1915), dwelling (1974), & Machine shed (1980); local level of significance	Unevaluated for NRHP, Listed in WHBR	N/A	Private	Snohomish	29805 SR 530 NW, Arlington, WA	Arlington	Unknown	1/1/1900	N/A	No	No	None
221	Project # 2016-01-00146	700823	None	Residence / 39301 305th St NE	Domestic - Single Family House	Building	Historic	Mobile home	Not Eligible	2/18/2016	Private	Snohomish	39301 305th St NE, Arlington, WA S07 T32 R09E	Arlington	Unknown	2/18/2016	N/A	Yes	Yes	None
222	Project # 2016-01-00326	700870	None	Residence / 8819 8th St SE	Domestic - Single Family House	Building	Historic	No details provided on HPI form	Not Eligible	2/25/2016	Private	Snohomish	8819 8th St SE, Lake Stevens, WA; S24 T29 R05E	Lake Stevens	Unknown	2/25/2016	N/A	Yes	No	Parcel overlaps Project boundary but building does not.
223	Project # 2016-02-00821	700967	None	Residence / 1404 80th Ave NE	Domestic - Single Family House	Building	Historic	No details provided on HPI form	Not Eligible	2/10/2016	Private	Snohomish	1404 80th Ave NE, Marysville, WA; S26 T30 R05E	Marysville	Unknown	2/10/2016	N/A	No	No	None
224	Project # 2016-03-01435	705331	None	Ladder Creek Water Supply System	Industry / Processing / Extraction	Structure	Historic	ca. 1920 (remodeled 1950); Water supply system for Newhalem, Ladder Creek Falls Garden, and Gorge Powerhouse, includes settling tank, inlet and outlet pipes, and intake structures	Eligible as Contributing to DT00068	DOE 5/25/2017	City Light	Whatcom	Newhalem, WA; S21 T37 R12	Newhalem	Unknown	3/29/2016	N/A	Yes	Yes	Contributes to DT00066; determined eligible as contributing structure in 2016 but has not yet been listed in the district because it post-dated Johnson 2010.
225	Project # 2016-01-00047	705678	None	Darrington Ranger Station - Residence 1229	Domestic - Single Family House /	Building	Historic	1922; building; constructed by Civilian Conservation Corps	Unevaluated	N/A	USFS	Snohomish	1405 Emmes St., Darrington, WA; S14 T32 R09E	Darrington	Unknown	1/11/2006	N/A	No	No	Part of Darrington Ranger Station (45SN00354)
226	Project #s 2016-05-03733; 2016-10-07248	705854	None	Hidden Hand Cabin	Recreation and Culture - Outdoor Recreation	Building	Historic	ca. 1904; Wood-framed cabin built by Fred Berry on land owned by NPS but not included in List of Classified Structures	Unevaluated	N/A	NPS	Whatcom	Hidden Hand Creek, WA; S31 T38 R14E	Hidden Hand Creek	Unknown	5/25/2016	N/A	No	No	None
227	Project # 2016-05-03799	705875	None	Residence / 2205 Vernon Rd	Domestic - Single Family House	Building	Historic	No details provided on HPI form	Not Eligible	5/31/2016	Private	Snohomish	2205 Vernon Rd, Lake Stevens, WA; S12 T29 R05E	Lake Stevens	Unknown	5/31/2016	N/A	No	No	None
228	Project # 2016-08-05545	706548	None	Thornton Creek Bridge	Bridge	Structure	Historic	1952; Single-span girder bridge; Superstructure replaced in 1979	Not Eligible	9/8/2016	NPS	Whatcom	.8 miles up Thornton Lake Road; S36 T37 R11E	Skagit River Downstream	Unknown	8/1/2016	N/A	Yes	Yes	None
229	Project # 2017-01-00146	708626	None	Residence / 4328 174th Pl SE	Domestic - Single Family House	Building	Historic	No details provided on HPI form	Not Eligible	2/14/2017	Private	Snohomish	4328 174th Pl SE, Bothell, WA; S09 T27 R05E	Bothell	Unknown	2/14/2017	N/A	No	No	None
230	Project # 2017-03-01788	709249	None	Residence / 6033 80th Ave NE	Domestic - Single Family House	Building	Historic	No details provided on HPI form	Not Eligible	3/13/2017	Private	Snohomish	6033 80th Ave NE, Marysville, WA; S26 T30 R05E	Marysville	Unknown	3/13/2017	N/A	No	No	None
231	Project # 2017-04-02621	709753	None	Residence / 3424 79th Ave NE	Domestic - Single Family House	Building	Historic	1920; Single-family residence	Not Eligible	7/2/2018	Private	Snohomish	3424 79th Ave NE, Marysville, WA; S02 T29 R05E	Marysville	Unknown	4/5/2017	N/A	No	No	None
232	Project # 2017-04-02621	709755	None	Residential Outbuildings / 3424 79th Ave NE	Domestic - Outbuildings	District	Historic	No dates given; Enclosed shed, wood shed, and carport associated with Property ID 709753	Not Eligible	7/2/2018	Private	Snohomish	3424 79th Ave NE, Marysville, WA; S02 T29 R05E	Marysville	Unknown	4/5/2017	N/A	No	No	None
233	Project #s 2011-07-00102; 2017-04-02621	709756	None	Residence / 3417 79th Ave NE	Domestic - Single Family House	Building	Historic	ca. 1920, ca. 1950 remodel; Single-family residence	Not Eligible	7/2/2018	Private	Snohomish	3417 79th Ave NE, Marysville, WA; S02 T29 R05E	Marysville	Unknown	7/2/2011; 4/5/2017	N/A	No	No	2nd Property ID 251346
234	Project # 2017-04-02621	709757	None	Residential Outbuilding / 4031 79th Ave NE	Domestic - Outbuilding	Building	Historic	No date given; Shed	Not Eligible	7/2/2018	Private	Snohomish	4031 79th Ave NE, Marysville, WA; S02 T29 R05E	Marysville	Unknown	4/5/2017	N/A	No	No	None
235	Project # 2017-04-02621	709759	None	Residence / 4003 79th Ave NE	Domestic - Single Family House	Building	Historic	1920; Single-family residence	Not Eligible	7/2/2018	Private	Snohomish	4003 79th Ave NE, Marysville; S02 T29 R05E	Marysville	Unknown	4/5/2017	N/A	No	No	None
236	Project # 2017-04-02621	709760	None	Agricultural Outbuildings / 3515 79th Ave NE	Agricultural Outbuildings	District	Historic	No dates given; Multiple farm buildings, including animal shelter and farm hands' house	Not Eligible	7/2/2018	Private	Snohomish	3515 79thAve NE, Marysville, WA; S02 T29 R05E	Marysville	Unknown	4/5/2017	N/A	No	No	None

Log ID	Associated NADB/ Biblio #	WISAARD Property ID (HISTORIC_ID from DAHP Datashare)	Resource Number(s) (trinomial, etc.)	Resource Name	DAHP Resource Type	NRHP Resource Type	Cultural General Affiliation	Description of Resource	Eligibility Status of Resource - Not Eligible, Unevaluated, Eligible, Listed (NRHP, WHR, WHBR)	Date of NRHP Listing &/or Determination of Eligibility (DOE)	Resource Ownership	County the Resource is Located In	Township/Range/ Section where Resource is Located	Location of Resource	Resource Size (Acres, Miles, etc.)	Date Recorded	Artifact Repository	Is Resource in the Anticipated Potential Physical Effects?	Is Resource in the FERC Project Boundary?	Comments
237	Project # 2017-06-04040	710275	None	Gorge Creek Bridge (20/323)	Bridge	Structure	Historic	1955; concrete, three-hinged trussed arch with cantilevered sidewalks and an aluminum grated deck. Engineers: Cecil C. Arnold and Raymond G. Smith	Eligible	6/26/2017	WSDOT	Whatcom	S11 T37 R12E	Gorge Lake	Unknown	6/7/2017	N/A	Yes	No	2nd Property ID 700335; Listed in WHR 1/25/2002; DAHP datashare GIS maps in acoustic/visual, should be in physical
238	Project #s 2016-10-07248; 2017-06-04040	710280	None	John P. Waterfall Bridge 20/348	Bridge	Structure	Historic	1968; Welded steel girder bridge; Engineers: US Department of Transportation, Bureau of Public Roads & Simpson, Gault, McKasson Incorporated	Eligible	6/26/2017	NPS	Whatcom	S02 T37 R13E	Ross Dam	Unknown	6/7/2017	N/A	No	No	None
239	Project # 2017-06-04040	710287	None	Rockport Bridge (530/290)	Bridge	Structure	Historic	1961; The earliest steel plate girder bridge built on the state highway system; Designed by Cecil C. Arnold, built by St. Germain & Pittsembarger for Skagit County	Eligible	6/26/2017	WSDOT	Skagit	Rockport, WA; S26 T35 R09E	Rockport	Unknown	6/7/2017	N/A	Yes	No	None
240	Project # 2018-07-05016	716351	None	Darrington Scaling Shed	Logging	Structure	Historic	1956; wood shingle shed; designed by Americo P. DiBenedetto, R6 Regional Architect, Forest Service; moved in 1967; addition in 1970	Not Eligible	8/2/2018	USFS	Snohomish	Highway 530; S14 T32 R09E	Darrington	Unknown	7/6/2018	N/A	No	No	Within Darrington Ranger Station District
241	Project # 2018-08-06419	716603	None	Darrington Ranger Station Pump House #1816	Logging	Building	Historic	1956; wooden industrial housing for water pump; likely designed by A.P. DiBenedetto;	Not Eligible	2/15/2019	USFS	Snohomish	1405 Emens Ave N, Darrington, WA; S14 T32 R09E	Darrington	Unknown	8/10/2018	N/A	No	No	Within Darrington Ranger Station District
242	Project # 2018-03-01579	716740	None	Switchyard, BPA Murray Substation	Government - Hydroelectric Transmission	Structure	Historic	1972; Substation switchyard containing circuit breakers and current transformers	Eligible	11/1/2018	BPA	Snohomish	17520 Burn Road, Arlington, WA; S19 T31 R06E	Arlington	Unknown	9/4/2018	N/A	No	No	None
243	Project # 2018-03-01579	716741	None	Control House, BPA Murray Substation	Government - Hydroelectric Transmission	Building	Historic	1972; Control house for the Vernon M. Murray Substation, designed by BPA architects George Poole and Charles Lovett; Also known as Z-699 Murray Control House	Eligible	11/1/2018	BPA	Snohomish	17520 Burn Road, Arlington, WA; S19 T31 R06E	Arlington	Unknown	9/4/2018	N/A	No	No	None
244	Project # 2016-01-00010	717580	45SN00707	Carl Schmid Farm	Agriculture - Farmstead	Building	Historic	1950; Farmstead with barn	Unevaluated for NRHP, Listed in WHBR	N/A	Private	Snohomish	20511 Lake Riley Rd, Arlington, WA; S30 T32 R07E	Arlington	Unknown	11/15/2018	N/A	No	No	None
245	Project # 2011-07-00102; 2018-11-08999	717666	None	Meyer, Adolph, Farm - Barn	Agriculture - Outbuilding	Building	Historic	ca. 1920-1930; Barn; Sears, Roebuck and Company or by Gordon-Van Tine	Eligible	12/13/2018	Private	Snohomish	820 Ludwig Rd, Snohomish, WA; S12 T28 R05E	Snohomish	Unknown	7/2/2011	N/A	No	No	None
246	Project # 2018-11-09000	717667	None	Meyer, Adolph, Farm - Milk House	Agriculture - Outbuilding	Building	Historic	ca. 1920-1930; prefabricated detached milk house; Sears, Roebuck and Company or by Gordon-Van Tine	Eligible	12/13/2018	Private	Snohomish	820 Ludwig Rd, Snohomish, WA; S12 T28 R05E	Snohomish	Unknown	7/2/2011	N/A	No	No	None
247	Project # 2018-11-09000	717669	None	Meyer, Adolph, Farm - Outbuilding	Agriculture - Outbuilding	Structure	Historic	ca. 1920-1930; detached wood structure	Eligible	Unknown	Private	Snohomish	820 Ludwig Rd, Snohomish, WA; S12 T28 R05E	Snohomish	Unknown	7/2/2011	N/A	No	No	HPI form doesn't list NR eligibility determination but DAHP datashare and WISAARD show as eligible.
248	Project # 2018-11-09000	717670	None	Meyer, Adolph, Farm - Shed	Agriculture - Outbuilding	Structure	Historic	ca. 1920-1930; detached wood structure	Eligible	Unknown	Private	Snohomish	820 Ludwig Rd, Snohomish, WA; S12 T28 R05E	Snohomish	Unknown	7/2/2011	N/A	No	No	HPI form doesn't list NR eligibility determination but DAHP datashare and WISAARD show as eligible.
249	Project # 2019-01-00607	718228	None	Heirman Garage and Storage	Agriculture - Outbuilding	Building	Historic	ca. 1930; Edward A. Heirman farmstead garage and storage building	Not Eligible	4/2/2019	Private	Snohomish	1402 66th St SE, Snohomish; S01T28 R05E	Snohomish	Unknown	1/3/2019	N/A	No	No	None
250	Project # 2019-01-00607	718232	None	Heirman Root Cellar	Agriculture - Outbuilding	Building	Historic	ca. 1930; Edward A. Heirman farmstead root cellar in a state of ruin	Not Eligible	4/2/2019	Private	Snohomish	1402 66th St SE, Snohomish; S01T28 R05E	Snohomish	Unknown	1/3/2019	N/A	No	No	None
251	Project # 2019-01-00607	718240	None	Heirman Chicken Coop	Agriculture - Outbuilding	Building	Historic	ca. 1930; Edward A. Heirman farmstead chicken coop in a state of ruin	Not Eligible	4/2/2019	Private	Snohomish	1402 66th St SE, Snohomish; S01T28 R05E	Snohomish	Unknown	1/3/2019	N/A	No	No	None
252	Project # 2019-01-00607	718241	None	Heirman Barn	Agriculture - Barn	Building	Historic	ca. 1930; Edward A. Heirman farmstead barn converted to residence	Not Eligible	4/2/2019	Private	Snohomish	1402 66th St SE, Snohomish; S01T28 R05E	Snohomish	Unknown	1/3/2019	N/A	No	No	None

Log ID	Associated NADB/ Biblio #	WISAARD Property ID (HISTORIC_ID from DAHP Datashare)	Resource Number(s) (trinomial, etc.)	Resource Name	DAHP Resource Type	NRHP Resource Type	Cultural General Affiliation	Description of Resource	Eligibility Status of Resource - Not Eligible, Unevaluated, Eligible, Listed (NRHP, WHR, WHBR)	Date of NRHP Listing &/or Determination of Eligibility (DOE)	Resource Ownership	County the Resource is Located In	Township/Range/ Section where Resource is Located	Location of Resource	Resource Size (Acres, Miles, etc.)	Date Recorded	Artifact Repository	Is Resource in the Anticipated Potential Physical Effects?	Is Resource in the FERC Project Boundary?	Comments
253	Project # 2019-08-06301	719695	None	Residence / 3326 103rd Ave SE	Domestic - Single Family House	Building	Historic	No date provided on HPI form; Single-family residence	Not Eligible	8/21/2019	Private	Snohomish	3326 103rd Ave SE, Lake Stevens, WA; S30 T29 R06E	Lake Stevens	Unknown	8/21/2019	N/A	No	No	None
254	Project # 2019-12-09164	720791	None	Residence / 31707 Sauk Prairie Rd	Domestic - Single Family House	Building	Historic	ca. 1900; Single-family residence	Unevaluated	N/A	Private	Snohomish	31707 Sauk Prairie Rd, Darrington, WA; S04 T32 R10E	Darrington	Unknown	12/31/2019	N/A	No	No	None
255	Project # 2020-01-00801	720987	None	Residence / 8024 S Lake Stevens Rd	Domestic - Single Family House	Building	Historic	No date provided on HPI form; Single-family residence	Not Eligible	1/24/2020	Private	Snohomish	8024 S Lake Stevens Rd, Lake Stevens, WA; S26 T29 R05E	Lake Stevens	Unknown	1/24/2020	N/A	No	No	Not mapped in DAHP datashare GIS layer
256	Project #s 2016-03-01979; 2020-02-01458	721274	None	Marblemount Ranger Station - Residence 1012	Domestic - Single Family House	Building	Historic	1964; Single-family, ranch-style residence recommended contributing to Marblemount Ranger Station Historic District; Architect Americo P. DiBenedetto	Eligible, Contributing to the Marblemount Ranger Station Historic District	N/A	USFS	Skagit	7135 Ranger Station Rd, Marblemount, WA; S12 T35 R10E	Marblemount	Unknown	3/23/2016; 2/21/2020	N/A	No	No	2nd Property ID 705268
257	Project # 2020-02-01458	721292	None	Marblemount Ranger Station - Residence 1013	Domestic - Single Family House	Building	Historic	1964; Single-family, ranch-style residence recommended contributing to Marblemount Ranger Station Historic District; Architect Americo P. DiBenedetto	Eligible, Contributing to the Marblemount Ranger Station Historic District	N/A	USFS	Skagit	7163 Ranger Station Rd, Marblemount, WA; S12 T35 R10E	Marblemount	Unknown	2/25/2020	N/A	No	No	2nd Property ID 705271, which is incorrectly mapped in WISAARD
258	Project # 2020-02-01458	721293	None	Marblemount Ranger Station Residence 1014	Domestic - Single Family House / Government - Ranger Station	Building	Historic	1958; Single-family residence; One of eight newly identified contributing resources to the Marblemount Ranger Station historic district, designed by architect Americo P. DiBenedetto	Eligible, Contributing to the Marblemount Ranger Station Historic District	N/A	USFS	Skagit	7195 Ranger Station Rd, Marblemount, WA; S12 T35 R10E	Marblemount	Unknown	2/25/2020	N/A	No	No	Determined Eligible by DAHP 5/20/2020. 2nd Property ID 705272 is misplotted by DAHP datashare GIS layer (in physical)
259	Project #s 2016-03-01979; 2020-02-01458	721296	None	Marblemount Ranger Station - Residence 1015	Domestic - Single Family House	Building	Historic	1958; Single-family, ranch-style residence recommended contributing to Marblemount Ranger Station Historic District; Architect Americo P.	Eligible, Contributing to the Marblemount Ranger Station Historic District	N/A	USFS	Skagit	7229 Ranger Station Rd, Marblemount, WA; S12 T35 R10E	Marblemount	Unknown	3/23/2016; 2/25/2020	N/A	No	No	2nd Property ID 705273
260	Project # 2020-02-01458	721297	None	Marblemount Ranger Station Barn 1021	Agriculture - Barn / Government - Ranger Station	Building	Historic	1953; Barn; One of eight newly identified contributing resources to the Marblemount Ranger Station historic district	Eligible, Contributing to the Marblemount Ranger Station Historic District	5/20/2020	USFS	Skagit	7079 Olson Creek Rd, Marblemount, WA; S12 T35 R10E	Marblemount	Unknown	2/25/2020	N/A	No	No	None
261	Project #s 2016-03-01979; 2020-02-01458	721298	None	Marblemount Ranger Station - Building 1001 / Office	Government - Ranger Station	Building	Historic	1961; Ranch-style office building recommended contributing to Marblemount Ranger Station Historic District; Architect Americo P. DiBenedetto	Eligible, Contributing to the Marblemount Ranger Station Historic District	5/20/2020	USFS	Skagit	7280 Ranger Station Rd, Marblemount, WA; S12 T35 R10E	Marblemount	Unknown	3/23/2016; 2/25/2020	N/A	No	No	2nd Property ID 705266
262	Project #s 2016-03-01979; 2020-02-01458	721299	None	Marblemount Ranger Station - Building 1002 / Office	Domestic - Multi Family Housing	Building	Historic	1960; Ranch-style bunk house recommended contributing to Marblemount Ranger Station Historic District; Architect Americo P. DiBenedetto	Eligible	5/15/2020	USFS	Skagit	7250 Ranger Station Rd, Marblemount, WA; S12 T35 R10E	Marblemount	Unknown	3/23/2016; 2/25/2020	N/A	No	No	2nd Property ID 705264, misplotted in physical in DAHP data
263	Project # 2020-02-01458	721300	None	Marblemount Ranger Station Resources Building 1003	Government - Ranger Station	Building	Historic	1963; One of eight newly identified contributing resources to the Marblemount Ranger Station historic district, designed by architect Americo P. DiBenedetto; Formerly known as Warehouse and Storage Building	Eligible, Contributing to the Marblemount Ranger Station Historic District	5/20/2020	USFS	Skagit	7240 Ranger Station Rd, Marblemount, WA; S12 T35 R10E	Marblemount	Unknown	2/25/2020	N/A	No	No	None

Log ID	Associated NADB/ Biblio #	WISAARD Property ID (HISTORIC_ID from DAHP Datashare)	Resource Number(s) (trinomial, etc.)	Resource Name	DAHP Resource Type	NRHP Resource Type	Cultural General Affiliation	Description of Resource	Eligibility Status of Resource - Not Eligible, Unevaluated, Eligible, Listed (NRHP, WHR, WHBR)	Date of NRHP Listing &/or Determination of Eligibility (DOE)	Resource Ownership	County the Resource is Located In	Township/Range/ Section where Resource is Located	Location of Resource	Resource Size (Acres, Miles, etc.)	Date Recorded	Artifact Repository	Is Resource in the Anticipated Potential Physical Effects?	Is Resource in the FERC Project Boundary?	Comments
264	Project # 2020-02-01458	721301	None	Marblemount Ranger Station Auto Shop 1004	Government - Ranger Station	Building	Historic	1963; One of eight newly identified contributing resources to the Marblemount Ranger Station historic district; Formerly known as Equipment Storage Building	Not Eligible, not contributing to the Marblemount Ranger Station Historic District	N/A	USFS	Skagit	7224 Ranger Station Rd, Marblemount, WA; S12 T35 R10E	Marblemount	Unknown	2/25/2020	N/A	No	No	Determined Not Eligible by DAHP 5/20/2020
265	None	N/A	NR # 91000155; 45SN00354	Darrington Ranger Station Historic District	Government - Ranger Station	District	Historic	1922, but narrative notes period of significance as 1933-1942; Federal ranger station, single family dwelling building by Civilian Conservation Corps, contributing to historic district	Listed in NRHP	Listed 3/6/1991	USFS	Snohomish	S14 T32 R09E	Darrington	Unknown	1/11/2006	N/A	No	No	Historic district includes 43 resources: 15 contributing, 28 non-contributing. WISAARD maps Residence 1229 (building).
266	None	N/A	NR # 11000016; DT00066	Skagit River and Newhalem Creek Hydroelectric Projects	Hydroelectric	District	Historic	1917-1961; Discontiguous hydroelectric historic district including Newhalem Creek Powerhouse; Gorge, Diablo & Ross plants; Newhalem & Diablo company towns; Gorge powerhouse and dam; Diablo Powerhouse and dam; portions of Diablo town; Diablo incline railroad; Ross dam & powerhouse	Listed in NRHP	Listed 2/11/2011	City Light	Whatcom	Along Skagit River from Newhalem to Ross Powerhouse Dam	Ross Lake, Diablo Lake, Gorge Lake, Newhalem, and Diablo	177.4 acres; 3 miles long (discontiguous), excluding reservoirs	8/1/2010	N/A	Yes	Yes	None
267	None	N/A	NR # 89000499; 45WH00613	Gorge Hydroelectric Power Plant	Hydroelectric	District	Historic	1918-1939; Hydroelectric historic district including powerhouse, powerhouse equipment, and water conveyance system; dam non-contributing	Listed in NRHP	Listed 6/30/1989	City Light	Whatcom	S14 T37 R12E; PB39 T37 R12E; PB45 T35 R12E; S21 T37 R12E	Gorge Lake	82 acres	10/23/1986	N/A	Yes	Yes	No HPI form; see also Hydroelectric Power Plants in Washington State multiple property listing
268	None	N/A	NR # 89000498; 45WH00612	Diablo Hydroelectric Power Plant	Hydroelectric	District	Historic	1927-1939; Hydroelectric historic district including dam and associated headworks, water conveyance system, powerhouse, and powerhouse equipment	Listed in NRHP	Listed 6/30/1989	City Light	Whatcom	PB37 T37 R13E; S08 T37 R13E	Diablo Lake	52 acres	10/23/1989	N/A	Yes	Yes	No HPI form; see also Hydroelectric Power Plants in Washington State multiple property listing

CULTURAL RESOURCES DATA SYNTHESIS
PUBLIC SUMMARY AND
HISTORIC BUILT ENVIRONMENT RESOURCES
DRAFT REPORT

ATTACHMENT E

PREVIOUSLY RECORDED HISTORIC BUILT ENVIRONMENT RESOURCES ASSESSOR DATA WITHIN THE STUDY AREA

Historic ID	Resource ID	Location in APE	Address	SHPO Eligibility Status	Surveyor Eligibility Recommendation	Construction Date	Property Classification
209529	157334	Acoustic/Visual	18408 BURN RD, ARLINGTON, WA 98223	| 2011-06-29 Not Determined	| 2011-07-01 Inventory - Not Determined	| 1920 Built Date	| Building
209577	157382	Acoustic/Visual	16102 51ST AVE SE, BOTHELL, WA 98012	| 2011-06-29 Not Determined	| 2011-07-01 Inventory - Not Determined	| 1952 Built Date	| Building
209578	157383	Acoustic/Visual	17125 35TH AVE SE, BOTHELL, WA 98012	| 2011-06-29 Not Determined	| 2011-07-01 Inventory - Not Determined	| 1960 Built Date	| Building
209579	157384	Acoustic/Visual	5125 156TH ST SE, BOTHELL, WA 98208	| 2011-06-29 Not Determined	| 2011-07-01 Inventory - Not Determined	| 1960 Built Date	| Building
209606	157411	Acoustic/Visual	16829 51ST AVE SE, BOTHELL, WA 98012	| 2011-06-29 Not Determined	| 2011-07-01 Inventory - Not Determined	| 1965 Built Date	| Building
209621	157426	Acoustic/Visual	4430 174TH ST SE, BOTHELL, WA 98012	| 2011-06-29 Not Determined	| 2011-07-01 Inventory - Not Determined	| 1968 Built Date	| Building
209640	157445	Acoustic/Visual	14919 41ST AVE SE, BOTHELL, WA 98012	| 2011-06-29 Not Determined	| 2011-07-01 Inventory - Not Determined	| 1968 Built Date	| Building
209647	157452	Acoustic/Visual	4608 STRUMME RD, BOTHELL, WA 98012	| 2011-06-29 Not Determined	| 2011-07-01 Inventory - Not Determined	| 1967 Built Date	| Building
210186	157990	Acoustic/Visual	12915 SEATTLE HILL RD, SNOHOMISH, WA 98296	| 2011-06-29 Not Determined	| 2011-07-01 Inventory - Not Determined	| 1962 Built Date	| Building
210228	158032	Acoustic/Visual	5907 66TH AVE SE, EVERETT, WA 98290	| 2011-06-29 Not Determined	| 2011-07-01 Inventory - Not Determined	| 1960 Built Date	| Building
210437	158241	Acoustic/Visual	3826 87TH AVE NE, EVERETT, WA 98205	| 2011-06-29 Not Determined	| 2011-07-01 Inventory - Not Determined	| 1934 Built Date	| Building
210441	158245	Acoustic/Visual	4332 87TH AVE NE, EVERETT, WA 98205	| 2011-06-29 Not Determined	| 2011-07-01 Inventory - Not Determined	| 1911 Built Date	| Building
210442	158246	Acoustic/Visual	9506 124TH ST NE, ARLINGTON, WA 98223	| 2011-06-29 Not Determined	| 2011-07-01 Inventory - Not Determined	| 1969 Built Date	| Building
210443	158247	Acoustic/Visual	10512 SANDY BEACH DR, LAKE STEVENS, WA 98258	| 2011-06-29 Not Determined	| 2011-07-01 Inventory - Not Determined	| 1928 Built Date	| Building
210445	158249	Acoustic/Visual	9024 13TH ST NE, EVERETT, WA 98205	| 2011-06-29 Not Determined	| 2011-07-01 Inventory - Not Determined	| 1969 Built Date	| Building
210446	158250	Acoustic/Visual	8625 14TH ST NE, EVERETT, WA 98205	| 2011-06-29 Not Determined	| 2011-07-01 Inventory - Not Determined	| 1969 Built Date	| Building
210447	158251	Acoustic/Visual	9003 12TH ST NE, EVERETT, WA 98205	| 2011-06-29 Not Determined	| 2011-07-01 Inventory - Not Determined	| 1969 Built Date	| Building
210448	158252	Acoustic/Visual	9403 15TH ST NE, EVERETT, WA 98258	| 2011-06-29 Not Determined	| 2011-07-01 Inventory - Not Determined	| 1946 Built Date	| Building
210449	158253	Acoustic/Visual	8609 SOPER HILL RD, EVERETT, WA 98205	| 2011-06-29 Not Determined	| 2011-07-01 Inventory - Not Determined	| 1935 Built Date	| Building
210452	158256	Acoustic/Visual	10202 84TH ST NE, LAKE STEVENS, WA 98258	| 2011-06-29 Not Determined	| 2011-07-01 Inventory - Not Determined	| 1931 Built Date	| Building
210498	158302	Acoustic/Visual	2406 77TH AVE NE, EVERETT, WA 98205	| 2011-06-29 Not Determined	| 2011-07-01 Inventory - Not Determined	| 1906 Built Date	| Building
210824	158628	Acoustic/Visual	22508 STATE ROUTE 530 NE, ARLINGTON, WA 98223	| 2011-06-29 Not Determined	| 2011-07-01 Inventory - Not Determined	| 1964 Built Date	| Building
210825	158629	Acoustic/Visual	7621 89TH AVE SE, SNOHOMISH, WA 98290	| 2011-06-29 Not Determined	| 2011-07-01 Inventory - Not Determined	| 1924 Built Date	| Building
210840	158644	Acoustic/Visual	1710 LUDWIG RD, SNOHOMISH, WA 98290	| 2011-06-29 Not Determined	| 2011-07-01 Inventory - Not Determined	| 1913 Built Date	| Building
210850	158654	Acoustic/Visual	1324 99TH AVE SE, LAKE STEVENS, WA 98258	| 2011-06-29 Not Determined	| 2011-07-01 Inventory - Not Determined	| 1924 Built Date	| Building
210855	158659	Acoustic/Visual	8130 S LAKE STEVENS RD, EVERETT, WA 98205	| 2011-06-29 Not Determined	| 2011-07-01 Inventory - Not Determined	| 1965 Built Date	| Building
210896	158700	Acoustic/Visual	9207 56TH ST SE, SNOHOMISH, WA 98290	| 2011-06-29 Not Determined	| 2011-07-01 Inventory - Not Determined	| 1969 Built Date	| Building
210899	158703	Acoustic/Visual	808 83RD AVE SE, EVERETT, WA 98205	| 2011-06-29 Not Determined	| 2011-07-01 Inventory - Not Determined	| 1957 Built Date	| Building
210900	158704	Acoustic/Visual	704 83RD AVE SE, EVERETT, WA 98205	| 2011-06-29 Not Determined	| 2011-07-01 Inventory - Not Determined	| 1959 Built Date	| Building
211084	158888	Acoustic/Visual	11611 172ND ST NE, ARLINGTON, WA 98223	| 2011-06-29 Not Determined	| 2011-07-01 Inventory - Not Determined	| 1954 Built Date	| Building
211150	158954	Acoustic/Visual	16732 51ST AVE SE, BOTHELL, WA 98012	| 2011-06-29 Not Determined	| 2011-07-01 Inventory - Not Determined	| 1925 Built Date	| Building
211156	158960	Acoustic/Visual	13823 SEATTLE HILL RD, SNOHOMISH, WA 98296	| 2011-06-29 Not Determined	| 2011-07-01 Inventory - Not Determined	| 1961 Built Date	| Building
211222	159026	Acoustic/Visual	4511 STRUMME RD, BOTHELL, WA 98012	| 2011-06-29 Not Determined	| 2011-07-01 Inventory - Not Determined	| 1968 Built Date	| Building
211261	159065	Acoustic/Visual	48907 SAUK PRAIRIE RD, DARRINGTON, WA 98241	| 2011-06-29 Not Determined	| 2011-07-01 Inventory - Not Determined	| 1935 Built Date	| Building
211262	159066	Acoustic/Visual	1255 RAILROAD AVE, DARRINGTON, WA 98241	| 2011-06-29 Not Determined	| 2011-07-01 Inventory - Not Determined	| 1930 Built Date	| Building
211264	159068	Acoustic/Visual	49729 SAUK PRAIRIE RD, DARRINGTON, WA 98241	| 2011-06-29 Not Determined	| 2011-07-01 Inventory - Not Determined	| 1948 Built Date	| Building
211265	159069	Acoustic/Visual	47915 SAUK PRAIRIE RD, DARRINGTON, WA 98241	| 2011-06-29 Not Determined	| 2011-07-01 Inventory - Not Determined	| 1954 Built Date	| Building
212001	159805	Acoustic/Visual	7709 30TH ST SE, EVERETT, WA 98205	| 2011-06-29 Not Determined	| 2011-07-01 Inventory - Not Determined	| 1917 Built Date	| Building
212026	159830	Acoustic/Visual	7505 10TH ST SE, EVERETT, WA 98205	| 2011-06-29 Not Determined	| 2011-07-01 Inventory - Not Determined	| 1925 Built Date	| Building
212399	160203	Acoustic/Visual	7723 30TH ST SE, EVERETT, WA 98205	| 2011-06-29 Not Determined	| 2011-07-01 Inventory - Not Determined	| 1962 Built Date	| Building
212401	160205	Acoustic/Visual	7714 4TH ST SE, EVERETT, WA 98205	| 2011-06-29 Not Determined	| 2011-07-01 Inventory - Not Determined	| 1938 Built Date	| Building
212435	160239	Acoustic/Visual	105 SUNNYSIDE BLVD, EVERETT, WA 98205	| 2011-06-29 Not Determined	| 2011-07-01 Inventory - Not Determined	| 1922 Built Date	| Building
212436	160240	Acoustic/Visual	7103 FOSTER SLOUGH RD, SNOHOMISH, WA 98290	| 2011-06-29 Not Determined	| 2011-07-01 Inventory - Not Determined	| 1937 Built Date	| Building
212437	160241	Acoustic/Visual	6314 60TH ST SE, EVERETT, WA 98290	| 2011-06-29 Not Determined	| 2011-07-01 Inventory - Not Determined	| 1928 Built Date	| Building
212438	160242	Acoustic/Visual	7422 60TH ST SE, EVERETT, WA 98290	| 2011-06-29 Not Determined	| 2011-07-01 Inventory - Not Determined	| 1946 Built Date	| Building
212440	160244	Acoustic/Visual	505 75TH AVE SE, EVERETT, WA 98205	| 2011-06-29 Not Determined	| 2011-07-01 Inventory - Not Determined	| 1928 Built Date	| Building
212442	160246	Acoustic/Visual	6630 60TH ST SE, EVERETT, WA 98290	| 2011-06-29 Not Determined	| 2011-07-01 Inventory - Not Determined	| 1902 Built Date	| Building
212443	160247	Acoustic/Visual	6210 64TH ST SE, SNOHOMISH, WA 98290	| 2011-06-29 Not Determined	| 2011-07-01 Inventory - Not Determined	| 1927 Built Date	| Building
212451	160255	Acoustic/Visual	7200 64TH ST SE, SNOHOMISH, WA 98290	| 2011-06-29 Not Determined	| 2011-07-01 Inventory - Not Determined	| 1937 Built Date	| Building
212457	160261	Acoustic/Visual	7707 SKIPLEY RD, SNOHOMISH, WA 98290	| 2011-06-29 Not Determined	| 2011-07-01 Inventory - Not Determined	| 1955 Built Date	| Building
212512	160316	Acoustic/Visual	7625 S LAKE STEVENS RD, EVERETT, WA 98205	| 2011-06-29 Not Determined	| 2011-07-01 Inventory - Not Determined	| 1942 Built Date	| Building
212557	160361	Acoustic/Visual	5523 67TH DR SE, SNOHOMISH, WA 98290	| 2011-06-29 Not Determined	| 2011-07-01 Inventory - Not Determined	| 1968 Built Date	| Building
212573	160377	Acoustic/Visual	6629 63RD ST SE, SNOHOMISH, WA 98290	| 2011-06-29 Not Determined	| 2011-07-01 Inventory - Not Determined	| 1969 Built Date	| Building
212586	160390	Acoustic/Visual	2120 71ST AVE SE, EVERETT, WA 98205	| 2011-06-29 Not Determined	| 2011-07-01 Inventory - Not Determined	| 1952 Built Date	| Building
212609	160413	Acoustic/Visual	2819 CAVALERO RD, EVERETT, WA 98205	| 2011-06-29 Not Determined	| 2011-07-01 Inventory - Not Determined	| 1965 Built Date	| Building
212624	160428	Acoustic/Visual	7802 67TH AVE SE, SNOHOMISH, WA 98290	| 2011-06-29 Not Determined	| 2011-07-01 Inventory - Not Determined	| 1938 Built Date	| Building
212720	160524	Acoustic/Visual	6325 FOSTER SLOUGH RD, EVERETT, WA 98290	| 2011-06-29 Not Determined	| 2011-07-01 Inventory - Not Determined	| 1946 Built Date	| Building
212803	160607	Acoustic/Visual	7501 RILEY RD SE, EVERETT, WA 98205	| 2011-06-29 Not Determined	| 2011-07-01 Inventory - Not Determined	| 1965 Built Date	| Building
212895	160699	Acoustic/Visual	519 SUNNYSIDE BLVD SE, EVERETT, WA 98205	| 2011-06-29 Not Determined	| 2011-07-01 Inventory - Not Determined	| 1920 Built Date	| Building

Historic ID	Resource ID	Location in APE	Address	SHPO Eligibility Status	Surveyor Eligibility Recommendation	Construction Date	Property Classification
212907	160711	Acoustic/Visual	36811 311TH ST NE, ARLINGTON, WA 98223	| 2011-06-29 Not Determined	| 2011-07-01 Inventory - Not Determined	| 1959 Built Date	| Building
212908	160712	Acoustic/Visual	36905 SWEDE HEAVEN RD, ARLINGTON, WA 98223	| 2011-06-29 Not Determined	| 2011-07-01 Inventory - Not Determined	| 1936 Built Date	| Building
212909	160713	Acoustic/Visual	37526 STATE ROUTE 530 NE, ARLINGTON, WA 98223	| 2011-06-29 Not Determined	| 2011-07-01 Inventory - Not Determined	| 1938 Built Date	| Building
212910	160714	Acoustic/Visual	36828 STATE ROUTE 530 NE, ARLINGTON, WA 98223	| 2011-06-29 Not Determined	| 2011-07-01 Inventory - Not Determined	| 1957 Built Date	| Building
212911	160715	Acoustic/Visual	31020 383RD AVE NE, ARLINGTON, WA 98223	| 2011-06-29 Not Determined	| 2011-07-01 Inventory - Not Determined	| 1940 Built Date	| Building
212982	160786	Acoustic/Visual	4516 95TH AVE NE, LAKE STEVENS, WA 98258	| 2011-06-29 Not Determined	| 2011-07-01 Inventory - Not Determined	| 1916 Built Date	| Building
212986	160790	Acoustic/Visual	10321 E DAVIES LOOP RD, LAKE STEVENS, WA 98258	| 2011-06-29 Not Determined	| 2011-07-01 Inventory - Not Determined	| 1910 Built Date	| Building
212989	160793	Acoustic/Visual	10216 N DAVIES RD, LAKE STEVENS, WA 98258	| 2011-06-29 Not Determined	| 2011-07-01 Inventory - Not Determined	| 1919 Built Date	| Building
212992	160796	Acoustic/Visual	3515 79TH AVE NE, MARYSVILLE, WA 98270	| 2011-06-29 Not Determined	| 2011-07-01 Inventory - Not Determined	| 1932 Built Date	| Building
212995	160799	Acoustic/Visual	2000 VERNON RD, LAKE STEVENS, WA 98258	| 2011-06-29 Not Determined	| 2011-07-01 Inventory - Not Determined	| 1946 Built Date	| Building
212999	160803	Acoustic/Visual	4304 87TH AVE NE, EVERETT, WA 98205	| 2011-06-29 Not Determined	| 2011-07-01 Inventory - Not Determined	| 1940 Built Date	| Building
213002	160806	Acoustic/Visual	10524 SANDY BEACH DR, LAKE STEVENS, WA 98258	| 2011-06-29 Not Determined	| 2011-07-01 Inventory - Not Determined	| 1940 Built Date	| Building
213003	160807	Acoustic/Visual	1321 SPRINGBROOK RD, LAKE STEVENS, WA 98258	| 2011-06-29 Not Determined	| 2011-07-01 Inventory - Not Determined	| 1928 Built Date	| Building
213004	160808	Acoustic/Visual	1731 VERNON RD, LAKE STEVENS, WA 98258	| 2011-06-29 Not Determined	| 2011-07-01 Inventory - Not Determined	| 1907 Built Date	| Building
213007	160811	Acoustic/Visual	5207 95TH AVE NE, LAKE STEVENS, WA 98258	| 2011-06-29 Not Determined	| 2011-07-01 Inventory - Not Determined	| 1926 Built Date	| Building
213009	160813	Acoustic/Visual	2418 CALLOW RD, LAKE STEVENS, WA 98258	| 2011-06-29 Not Determined	| 2011-07-01 Inventory - Not Determined	| 1926 Built Date	| Building
213010	160814	Acoustic/Visual	2329 CALLOW RD, LAKE STEVENS, WA 98258	| 2011-06-29 Not Determined	| 2011-07-01 Inventory - Not Determined	| 1928 Built Date	| Building
213012	160816	Acoustic/Visual	2422 CALLOW RD, LAKE STEVENS, WA 98258	| 2011-06-29 Not Determined	| 2011-07-01 Inventory - Not Determined	| 1928 Built Date	| Building
213015	160819	Acoustic/Visual	3115 79TH AVE NE, MARYSVILLE, WA 98270	| 2011-06-29 Not Determined	| 2011-07-01 Inventory - Not Determined	| 1937 Built Date	| Building
213017	160821	Acoustic/Visual	10224 N DAVIES RD, LAKE STEVENS, WA 98258	| 2011-06-29 Not Determined	| 2011-07-01 Inventory - Not Determined	| 1924 Built Date	| Building
213019	160823	Acoustic/Visual	2620 CALLOW RD, LAKE STEVENS, WA 98258	| 2011-06-29 Not Determined	| 2011-07-01 Inventory - Not Determined	| 1936 Built Date	| Building
213020	160824	Acoustic/Visual	4112 87TH AVE NE, EVERETT, WA 98205	| 2011-06-29 Not Determined	| 2011-07-01 Inventory - Not Determined	| 1925 Built Date	| Building
213022	160826	Acoustic/Visual	4432 83RD AVE NE, EVERETT, WA 98270	| 2011-06-29 Not Determined	| 2011-07-01 Inventory - Not Determined	| 1920 Built Date	| Building
213024	160828	Acoustic/Visual	3723 83RD AVE NE, EVERETT, WA 98205	| 2011-06-29 Not Determined	| 2011-07-01 Inventory - Not Determined	| 1936 Built Date	| Building
213030	160834	Acoustic/Visual	2631 SOPER HILL RD, LAKE STEVENS, WA 98258	| 2011-06-29 Not Determined	| 2011-07-01 Inventory - Not Determined	| 1940 Built Date	| Building
213031	160835	Acoustic/Visual	10011 N DAVIES RD, LAKE STEVENS, WA 98258	| 2011-06-29 Not Determined	| 2011-07-01 Inventory - Not Determined	| 1924 Built Date	| Building
213032	160836	Acoustic/Visual	10624 VERNON RD, LAKE STEVENS, WA 98258	| 2011-06-29 Not Determined	| 2011-07-01 Inventory - Not Determined	| 1918 Built Date	| Building
213034	160838	Acoustic/Visual	10001 N DAVIES RD, LAKE STEVENS, WA 98258	| 2011-06-29 Not Determined	| 2011-07-01 Inventory - Not Determined	| 1920 Built Date	| Building
213037	160841	Acoustic/Visual	3211 CALLOW RD, LAKE STEVENS, WA 98258	| 2011-06-29 Not Determined	| 2011-07-01 Inventory - Not Determined	| 1952 Built Date	| Building
213041	160845	Acoustic/Visual	4003 83RD AVE NE, MARYSVILLE, WA 98205	| 2011-06-29 Not Determined	| 2011-07-01 Inventory - Not Determined	| 1930 Built Date	| Building
213043	160847	Acoustic/Visual	423 100TH AVE NE, EVERETT, WA 98258	| 2011-06-29 Not Determined	| 2011-07-01 Inventory - Not Determined	| 1968 Built Date	| Building
213051	160855	Acoustic/Visual	10532 VERNON RD, LAKE STEVENS, WA 98258	| 2011-06-29 Not Determined	| 2011-07-01 Inventory - Not Determined	| 1945 Built Date	| Building
213053	160857	Acoustic/Visual	8012 VERNON RD, EVERETT, WA 98205	| 2011-06-29 Not Determined	| 2011-07-01 Inventory - Not Determined	| 1929 Built Date	| Building
213054	160858	Acoustic/Visual	2401 ALDER RD, LAKE STEVENS, WA 98258	| 2011-06-29 Not Determined	| 2011-07-01 Inventory - Not Determined	| 1926 Built Date	| Building
213055	160859	Acoustic/Visual	2429 99TH AVE NE, LAKE STEVENS, WA 98258	| 2011-06-29 Not Determined	| 2011-07-01 Inventory - Not Determined	| 1928 Built Date	| Building
213056	160860	Acoustic/Visual	2632 CALLOW RD, LAKE STEVENS, WA 98258	| 2011-06-29 Not Determined	| 2011-07-01 Inventory - Not Determined	| 1944 Built Date	| Building
213059	160863	Acoustic/Visual	1310 SPRINGBROOK RD, LAKE STEVENS, WA 98258	| 2011-06-29 Not Determined	| 2011-07-01 Inventory - Not Determined	| 1948 Built Date	| Building
213063	160867	Acoustic/Visual	7014 83RD AVE NE, MARYSVILLE, WA 98270	| 2011-06-29 Not Determined	| 2011-07-01 Inventory - Not Determined	| 1938 Built Date	| Building
213067	160871	Acoustic/Visual	9711 N DAVIES RD, LAKE STEVENS, WA 98258	| 2011-06-29 Not Determined	| 2011-07-01 Inventory - Not Determined	| 1957 Built Date	| Building
213068	160872	Acoustic/Visual	406 101ST AVE NE, LAKE STEVENS, WA 98258	| 2011-06-29 Not Determined	| 2011-07-01 Inventory - Not Determined	| 1966 Built Date	| Building
213117	160921	Acoustic/Visual	2423 77TH AVE NE, EVERETT, WA 98205	| 2011-06-29 Not Determined	| 2011-07-01 Inventory - Not Determined	| 1966 Built Date	| Building
213118	160922	Acoustic/Visual	7709 85TH PL NE, MARYSVILLE, WA 98270	| 2011-06-29 Not Determined	| 2011-07-01 Inventory - Not Determined	| 1969 Built Date	| Building
213140	160944	Acoustic/Visual	7624 64TH ST NE, MARYSVILLE, WA 98270	| 2011-06-29 Not Determined	| 2011-07-01 Inventory - Not Determined	| 1951 Built Date	| Building
213243	161047	Acoustic/Visual	5017 75TH AVE NE, MARYSVILLE, WA 98270	| 2011-06-29 Not Determined	| 2011-07-01 Inventory - Not Determined	| 1950 Built Date	| Building
213297	161101	Acoustic/Visual	2531 77TH AVE NE, EVERETT, WA 98205	| 2011-06-29 Not Determined	| 2011-07-01 Inventory - Not Determined	| 1963 Built Date	| Building
213414	161218	Acoustic/Visual	28504 STATE ROUTE 530 NE, ARLINGTON, WA 98223	| 2011-06-29 Not Determined	| 2011-07-01 Inventory - Not Determined	| 1949 Built Date	| Building
213581	161385	Acoustic/Visual	29125 223RD AVE NE, ARLINGTON, WA 98223	| 2011-06-29 Not Determined	| 2011-07-01 Inventory - Not Determined	| 1935 Built Date	| Building
213583	161387	Acoustic/Visual	18014 EBEY MOUNTAIN RD, ARLINGTON, WA 98223	| 2011-06-29 Not Determined	| 2011-07-01 Inventory - Not Determined	| 1916 Built Date	| Building
213585	161389	Acoustic/Visual	5007 91ST AVE SE, SNOHOMISH, WA 98290	| 2011-06-29 Not Determined	| 2011-07-01 Inventory - Not Determined	| 1928 Built Date	| Building
213586	161390	Acoustic/Visual	302 81ST AVE SE, EVERETT, WA 98205	| 2011-06-29 Not Determined	| 2011-07-01 Inventory - Not Determined	| 1922 Built Date	| Building
213587	161391	Acoustic/Visual	10115 32ND ST SE, EVERETT, WA 98205	| 2011-06-29 Not Determined	| 2011-07-01 Inventory - Not Determined	| 1930 Built Date	| Building
213592	161396	Acoustic/Visual	1008 LUDWIG RD, SNOHOMISH, WA 98290	| 2011-06-29 Not Determined	| 2011-07-01 Inventory - Not Determined	| 1922 Built Date	| Building
213594	161398	Acoustic/Visual	7208 83RD AVE SE, SNOHOMISH, WA 98290	| 2011-06-29 Not Determined	| 2011-07-01 Inventory - Not Determined	| 1929 Built Date	| Building
213603	161407	Acoustic/Visual	4403 FOBES RD, SNOHOMISH, WA 98290	| 2011-06-29 Not Determined	| 2011-07-01 Inventory - Not Determined	| 1920 Built Date	| Building
213605	161409	Acoustic/Visual	3003 89TH DR SE, EVERETT, WA 98205	| 2011-06-29 Not Determined	| 2011-07-01 Inventory - Not Determined	| 1967 Built Date	| Building
213611	161415	Acoustic/Visual	6427 83RD AVE SE, SNOHOMISH, WA 98290	| 2011-06-29 Not Determined	| 2011-07-01 Inventory - Not Determined	| 1967 Built Date	| Building
213620	161424	Acoustic/Visual	410 103RD AVE SE, LAKE STEVENS, WA 98258	| 2011-06-29 Not Determined	| 2011-07-01 Inventory - Not Determined	| 1962 Built Date	| Building
213625	161429	Acoustic/Visual	325 100TH AVE NE, LAKE STEVENS, WA 98258	| 2011-06-29 Not Determined	| 2011-07-01 Inventory - Not Determined	| 1960 Built Date	| Building
213626	161430	Acoustic/Visual	10005 20TH ST SE, EVERETT, WA 98258	| 2011-06-29 Not Determined	| 2011-07-01 Inventory - Not Determined	| 1924 Built Date	| Building

Historic ID	Resource ID	Location in APE	Address	SHPO Eligibility Status	Surveyor Eligibility Recommendation	Construction Date	Property Classification
213630	161434	Acoustic/Visual	721 91ST AVE SE, EVERETT, WA 98205	| 2011-06-29 Not Determined	| 2011-07-01 Inventory - Not Determined	| 1938 Built Date	| Building
213635	161439	Acoustic/Visual	3725 103RD AVE SE, EVERETT, WA 98205	| 2011-06-29 Not Determined	| 2011-07-01 Inventory - Not Determined	| 1945 Built Date	| Building
213636	161440	Acoustic/Visual	3125 78TH AVE SE, EVERETT, WA 98205	| 2011-06-29 Not Determined	| 2011-07-01 Inventory - Not Determined	| 1901 Built Date	| Building
213640	161444	Acoustic/Visual	515 99TH AVE SE, EVERETT, WA 98258	| 2011-06-29 Not Determined	| 2011-07-01 Inventory - Not Determined	| 1924 Built Date	| Building
213642	161446	Acoustic/Visual	3417 83RD DR SE, EVERETT, WA 98205	| 2011-06-29 Not Determined	| 2011-07-01 Inventory - Not Determined	| 1920 Built Date	| Building
213646	161450	Acoustic/Visual	6610 83RD AVE SE, SNOHOMISH, WA 98290	| 2011-06-29 Not Determined	| 2011-07-01 Inventory - Not Determined	| 1952 Built Date	| Building
213651	161455	Acoustic/Visual	9015 50TH ST SE, SNOHOMISH, WA 98290	| 2011-06-29 Not Determined	| 2011-07-01 Inventory - Not Determined	| 1942 Built Date	| Building
213655	161459	Acoustic/Visual	301 N DAVIES RD, LAKE STEVENS, WA 98258	| 2011-06-29 Not Determined	| 2011-07-01 Inventory - Not Determined	| 1923 Built Date	| Building
213660	161464	Acoustic/Visual	8313 RIVERVIEW RD, SNOHOMISH, WA 98290	| 2011-06-29 Not Determined	| 2011-07-01 Inventory - Not Determined	| 1912 Built Date	| Building
213663	161467	Acoustic/Visual	5017 91ST AVE SE, SNOHOMISH, WA 98290	| 2011-06-29 Not Determined	| 2011-07-01 Inventory - Not Determined	| 1920 Built Date	| Building
213665	161469	Acoustic/Visual	609 83RD AVE SE, EVERETT, WA 98205	| 2011-06-29 Not Determined	| 2011-07-01 Inventory - Not Determined	| 1965 Built Date	| Building
213667	161471	Acoustic/Visual	309 99TH AVE NE, EVERETT, WA 98258	| 2011-06-29 Not Determined	| 2011-07-01 Inventory - Not Determined	| 1925 Built Date	| Building
213670	161474	Acoustic/Visual	9907 S LAKE STEVENS RD, LAKE STEVENS, WA 98205	| 2011-06-29 Not Determined	| 2011-07-01 Inventory - Not Determined	| 1915 Built Date	| Building
213672	161476	Acoustic/Visual	3229 97TH DR SE, EVERETT, WA 98205	| 2011-06-29 Not Determined	| 2011-07-01 Inventory - Not Determined	| 1969 Built Date	| Building
213678	161482	Acoustic/Visual	8124 64TH ST SE, SNOHOMISH, WA 98290	| 2011-06-29 Not Determined	| 2011-07-01 Inventory - Not Determined	| 1955 Built Date	| Building
213684	161488	Acoustic/Visual	3613 101ST AVE SE, EVERETT, WA 98205	| 2011-06-29 Not Determined	| 2011-07-01 Inventory - Not Determined	| 1967 Built Date	| Building
213687	161491	Acoustic/Visual	1525 99TH AVE SE, EVERETT, WA 98258	| 2011-06-29 Not Determined	| 2011-07-01 Inventory - Not Determined	| 1949 Built Date	| Building
213691	161495	Acoustic/Visual	5114 91ST AVE SE, SNOHOMISH, WA 98290	| 2011-06-29 Not Determined	| 2011-07-01 Inventory - Not Determined	| 1920 Built Date	| Building
213700	161504	Acoustic/Visual	4505 83RD AVE SE, SNOHOMISH, WA 98290	| 2011-06-29 Not Determined	| 2011-07-01 Inventory - Not Determined	| 1930 Built Date	| Building
213706	161510	Acoustic/Visual	8305 30TH ST SE, EVERETT, WA 98205	| 2011-06-29 Not Determined	| 2011-07-01 Inventory - Not Determined	| 1925 Built Date	| Building
213844	161648	Acoustic/Visual	17421 BURN RD, ARLINGTON, WA 98223	| 2011-06-29 Not Determined	| 2011-07-01 Inventory - Not Determined	| 1954 Built Date	| Building
213852	161656	Acoustic/Visual	29804 STATE ROUTE 530 NE, DARRINGTON, WA 98241	| 2011-06-29 Not Determined	| 2011-07-01 Inventory - Not Determined	| 1947 Built Date	| Building
213871	161675	Acoustic/Visual	7326 65TH AVE SE, SNOHOMISH, WA 98290	| 2011-06-29 Not Determined	| 2011-07-01 Inventory - Not Determined	| 1925 Built Date	| Building
213876	161680	Acoustic/Visual	6225 68TH ST SE, SNOHOMISH, WA 98290	| 2011-06-29 Not Determined	| 2011-07-01 Inventory - Not Determined	| 1927 Built Date	| Building
213878	161682	Acoustic/Visual	12818 77TH AVE SE, SNOHOMISH, WA 98296	| 2011-06-29 Not Determined	| 2011-07-01 Inventory - Not Determined	| 1920 Built Date	| Building
213886	161690	Acoustic/Visual	7626 VERNON RD SE, EVERETT, WA 98205	| 2011-06-29 Not Determined	| 2011-07-01 Inventory - Not Determined	| 1947 Built Date	| Building
213918	161722	Acoustic/Visual	9810 54TH PL NE, EVERETT, WA 98258	| 2011-06-29 Not Determined	| 2011-07-01 Inventory - Not Determined	| 1968 Built Date	| Building
213921	161725	Acoustic/Visual	410 101ST AVE NE, LAKE STEVENS, WA 98258	| 2011-06-29 Not Determined	| 2011-07-01 Inventory - Not Determined	| 1967 Built Date	| Building
213960	161764	Acoustic/Visual	21625 ENTSMINGER RD, ARLINGTON, WA 98223	| 2011-06-29 Not Determined	| 2011-07-01 Inventory - Not Determined	| 1948 Built Date	| Building
213963	161767	Acoustic/Visual	5028 FOBES RD, SNOHOMISH, WA 98290	| 2011-06-29 Not Determined	| 2011-07-01 Inventory - Not Determined	| 1920 Built Date	| Building
213975	161779	Acoustic/Visual	10215 56TH ST SE, SNOHOMISH, WA 98290	| 2011-06-29 Not Determined	| 2011-07-01 Inventory - Not Determined	| 1930 Built Date	| Building
213978	161782	Acoustic/Visual	5414 99TH AVE SE, SNOHOMISH, WA 98290	| 2011-06-29 Not Determined	| 2011-07-01 Inventory - Not Determined	| 1966 Built Date	| Building
213979	161783	Acoustic/Visual	3114 95TH DR SE, EVERETT, WA 98205	| 2011-06-29 Not Determined	| 2011-07-01 Inventory - Not Determined	| 1966 Built Date	| Building
213982	161786	Acoustic/Visual	7511 89TH AVE SE, SNOHOMISH, WA 98290	| 2011-06-29 Not Determined	| 2011-07-01 Inventory - Not Determined	| 1915 Built Date	| Building
213983	161787	Acoustic/Visual	8923 8TH ST SE, EVERETT, WA 98205	| 2011-06-29 Not Determined	| 2011-07-01 Inventory - Not Determined	| 1930 Built Date	| Building
214006	161810	Acoustic/Visual	7620 SKIPLEY RD, SNOHOMISH, WA 98290	| 2011-06-29 Not Determined	| 2011-07-01 Inventory - Not Determined	| 1948 Built Date	| Building
214016	161820	Acoustic/Visual	6406 64TH ST SE, SNOHOMISH, WA 98290	| 2011-06-29 Not Determined	| 2011-07-01 Inventory - Not Determined	| 1965 Built Date	| Building
214127	161931	Acoustic/Visual	16733 35TH AVE SE, BOTHELL, WA 98012	| 2011-06-29 Not Determined	| 2011-07-01 Inventory - Not Determined	| 1908 Built Date	| Building
214141	161945	Acoustic/Visual	4311 169TH ST SE UNIT A, BOTHELL, WA 98012	| 2011-06-29 Not Determined	| 2011-07-01 Inventory - Not Determined	| 1933 Built Date	| Building
214177	161981	Acoustic/Visual	30404 SAUK PRAIRIE RD, DARRINGTON, WA 98241	| 2011-06-29 Not Determined	| 2011-07-01 Inventory - Not Determined	| 1928 Built Date	| Building
214654	162458	Acoustic/Visual	2726 CAVALERO RD, EVERETT, WA 98205	| 2011-06-29 Not Determined	| 2011-07-01 Inventory - Not Determined	| 1957 Built Date	| Building
214674	162478	Acoustic/Visual	5010 127TH PL SE, EVERETT, WA 98208	| 2011-06-29 Not Determined	| 2011-07-01 Inventory - Not Determined	| 1958 Built Date	| Building
214695	162499	Acoustic/Visual	7711 4TH ST SE, EVERETT, WA 98205	| 2011-06-29 Not Determined	| 2011-07-01 Inventory - Not Determined	| 1946 Built Date	| Building
214696	162500	Acoustic/Visual	7510 65TH AVE SE, SNOHOMISH, WA 98290	| 2011-06-29 Not Determined	| 2011-07-01 Inventory - Not Determined	| 1923 Built Date	| Building
214722	162526	Acoustic/Visual	7327 72ND AVE SE, SNOHOMISH, WA 98290	| 2011-06-29 Not Determined	| 2011-07-01 Inventory - Not Determined	| 1969 Built Date	| Building
214741	162545	Acoustic/Visual	7316 72ND AVE SE, SNOHOMISH, WA 98290	| 2011-06-29 Not Determined	| 2011-07-01 Inventory - Not Determined	| 1968 Built Date	| Building
214751	162555	Acoustic/Visual	6611 76TH ST SE, SNOHOMISH, WA 98290	| 2011-06-29 Not Determined	| 2011-07-01 Inventory - Not Determined	| 1932 Built Date	| Building
214787	162591	Acoustic/Visual	7426 4TH ST SE, EVERETT, WA 98205	| 2011-06-29 Not Determined	| 2011-07-01 Inventory - Not Determined	| 1901 Built Date	| Building
214806	162610	Acoustic/Visual	7812 S LAKE STEVENS RD, EVERETT, WA 98205	| 2011-06-29 Not Determined	| 2011-07-01 Inventory - Not Determined	| 1919 Built Date	| Building
214865	162669	Acoustic/Visual	43201 STATE ROUTE 530 NE, DARRINGTON, WA 98241	| 2011-06-29 Not Determined	| 2011-07-01 Inventory - Not Determined	| 1925 Built Date	| Building
214903	162707	Acoustic/Visual	9801 116TH ST SE, ARLINGTON, WA 98223	| 2011-06-29 Not Determined	| 2011-07-01 Inventory - Not Determined	| 1929 Built Date	| Building
214904	162708	Acoustic/Visual	8226 108TH ST NE, MARYSVILLE, WA 98270	| 2011-06-29 Not Determined	| 2011-07-01 Inventory - Not Determined	| 1928 Built Date	| Building
214906	162710	Acoustic/Visual	9421 15TH ST NE, EVERETT, WA 98258	| 2011-06-29 Not Determined	| 2011-07-01 Inventory - Not Determined	| 1940 Built Date	| Building
214908	162712	Acoustic/Visual	3920 99TH AVE NE, LAKE STEVENS, WA 98258	| 2011-06-29 Not Determined	| 2011-07-01 Inventory - Not Determined	| 1949 Built Date	| Building
214916	162720	Acoustic/Visual	10807 HOLLY LN, LAKE STEVENS, WA 98258	| 2011-06-29 Not Determined	| 2011-07-01 Inventory - Not Determined	| 1945 Built Date	| Building
214919	162723	Acoustic/Visual	5107 95TH AVE NE, LAKE STEVENS, WA 98258	| 2011-06-29 Not Determined	| 2011-07-01 Inventory - Not Determined	| 1968 Built Date	| Building
214921	162725	Acoustic/Visual	513 DAVIES RD, LAKE STEVENS, WA 98258	| 2011-06-29 Not Determined	| 2011-07-01 Inventory - Not Determined	| 1912 Built Date	| Building
214925	162729	Acoustic/Visual	507 E DAVIES LOOP RD, LAKE STEVENS, WA 98258	| 2011-06-29 Not Determined	| 2011-07-01 Inventory - Not Determined	| 1920 Built Date	| Building
214926	162730	Acoustic/Visual	13220 99TH AVE NE, ARLINGTON, WA 98223	| 2011-06-29 Not Determined	| 2011-07-01 Inventory - Not Determined	| 1924 Built Date	| Building

Historic ID	Resource ID	Location in APE	Address	SHPO Eligibility Status	Surveyor Eligibility Recommendation	Construction Date	Property Classification
214929	162733	Acoustic/Visual	501 101ST AVE NE, LAKE STEVENS, WA 98258	| 2011-06-29 Not Determined	| 2011-07-01 Inventory - Not Determined	| 1966 Built Date	| Building
214931	162735	Acoustic/Visual	10630 WILLOW RD, LAKE STEVENS, WA 98258	| 2011-06-29 Not Determined	| 2011-07-01 Inventory - Not Determined	| 1943 Built Date	| Building
214934	162738	Acoustic/Visual	10605 VERNON RD, LAKE STEVENS, WA 98258	| 2011-06-29 Not Determined	| 2011-07-01 Inventory - Not Determined	| 1938 Built Date	| Building
214939	162743	Acoustic/Visual	7130 83RD AVE NE, MARYSVILLE, WA 98270	| 2011-06-29 Not Determined	| 2011-07-01 Inventory - Not Determined	| 1928 Built Date	| Building
214941	162745	Acoustic/Visual	5015 83RD AVE NE, EVERETT, WA 98205	| 2011-06-29 Not Determined	| 2011-07-01 Inventory - Not Determined	| 1911 Built Date	| Building
214987	162791	Acoustic/Visual	2531 SUNNYSIDE BLVD, EVERETT, WA 98205	| 2011-06-29 Not Determined	| 2011-07-01 Inventory - Not Determined	| 1922 Built Date	| Building
215168	162972	Acoustic/Visual	8414 76TH ST SE, SNOHOMISH, WA 98290	| 2011-06-29 Not Determined	| 2011-07-01 Inventory - Not Determined	| 1919 Built Date	| Building
215169	162973	Acoustic/Visual	4923 91ST AVE SE, SNOHOMISH, WA 98290	| 2011-06-29 Not Determined	| 2011-07-01 Inventory - Not Determined	| 1930 Built Date	| Building
215175	162979	Acoustic/Visual	8203 RIVERVIEW RD, SNOHOMISH, WA 98290	| 2011-06-29 Not Determined	| 2011-07-01 Inventory - Not Determined	| 1928 Built Date	| Building
215176	162980	Acoustic/Visual	2325 79TH AVE SE, EVERETT, WA 98205	| 2011-06-29 Not Determined	| 2011-07-01 Inventory - Not Determined	| 1926 Built Date	| Building
215179	162983	Acoustic/Visual	9111 52ND ST SE, SNOHOMISH, WA 98290	| 2011-06-29 Not Determined	| 2011-07-01 Inventory - Not Determined	| 1928 Built Date	| Building
215180	162984	Acoustic/Visual	9825 52ND ST SE, SNOHOMISH, WA 98290	| 2011-06-29 Not Determined	| 2011-07-01 Inventory - Not Determined	| 1965 Built Date	| Building
215183	162987	Acoustic/Visual	3001 S LAKE STEVENS RD, EVERETT, WA 98205	| 2011-06-29 Not Determined	| 2011-07-01 Inventory - Not Determined	| 1915 Built Date	| Building
215188	162992	Acoustic/Visual	9815 32ND ST SE, EVERETT, WA 98205	| 2011-06-29 Not Determined	| 2011-07-01 Inventory - Not Determined	| 1922 Built Date	| Building
215189	162993	Acoustic/Visual	9906 32ND ST SE, EVERETT, WA 98205	| 2011-06-29 Not Determined	| 2011-07-01 Inventory - Not Determined	| 1923 Built Date	| Building
215191	162995	Acoustic/Visual	20 81ST AVE SE, EVERETT, WA 98205	| 2011-06-29 Not Determined	| 2011-07-01 Inventory - Not Determined	| 1930 Built Date	| Building
215194	162998	Acoustic/Visual	232 81ST AVE NE, EVERETT, WA 98205	| 2011-06-29 Not Determined	| 2011-07-01 Inventory - Not Determined	| 1938 Built Date	| Building
215201	163005	Acoustic/Visual	8025 SKIPLEY RD, SNOHOMISH, WA 98290	| 2011-06-29 Not Determined	| 2011-07-01 Inventory - Not Determined	| 1930 Built Date	| Building
215205	163009	Acoustic/Visual	7805 85TH AVE SE, SNOHOMISH, WA 98290	| 2011-06-29 Not Determined	| 2011-07-01 Inventory - Not Determined	| 1922 Built Date	| Building
215207	163011	Acoustic/Visual	10126 52ND ST SE, SNOHOMISH, WA 98290	| 2011-06-29 Not Determined	| 2011-07-01 Inventory - Not Determined	| 1936 Built Date	| Building
215208	163012	Acoustic/Visual	8015 SKIPLEY RD, SNOHOMISH, WA 98290	| 2011-06-29 Not Determined	| 2011-07-01 Inventory - Not Determined	| 1924 Built Date	| Building
215210	163014	Acoustic/Visual	1935 LUDWIG RD, SNOHOMISH, WA 98290	| 2011-06-29 Not Determined	| 2011-07-01 Inventory - Not Determined	| 1928 Built Date	| Building
215211	163015	Acoustic/Visual	8119 SKIPLEY RD, SNOHOMISH, WA 98290	| 2011-06-29 Not Determined	| 2011-07-01 Inventory - Not Determined	| 1930 Built Date	| Building
215224	163028	Acoustic/Visual	9914 32ND ST SE, EVERETT, WA 98205	| 2011-06-29 Not Determined	| 2011-07-01 Inventory - Not Determined	| 1966 Built Date	| Building
215228	163032	Acoustic/Visual	1625 99TH AVE SE, EVERETT, WA 98258	| 2011-06-29 Not Determined	| 2011-07-01 Inventory - Not Determined	| 1950 Built Date	| Building
215229	163033	Acoustic/Visual	3325 103RD AVE SE, EVERETT, WA 98205	| 2011-06-29 Not Determined	| 2011-07-01 Inventory - Not Determined	| 1925 Built Date	| Building
215230	163034	Acoustic/Visual	4714 103RD AVE SE, EVERETT, WA 98205	| 2011-06-29 Not Determined	| 2011-07-01 Inventory - Not Determined	| 1913 Built Date	| Building
215232	163036	Acoustic/Visual	1821 99TH AVE SE, LAKE STEVENS, WA 98258	| 2011-06-29 Not Determined	| 2011-07-01 Inventory - Not Determined	| 1924 Built Date	| Building
215237	163041	Acoustic/Visual	2119 LUDWIG RD, SNOHOMISH, WA 98290	| 2011-06-29 Not Determined	| 2011-07-01 Inventory - Not Determined	| 1914 Built Date	| Building
215239	163043	Acoustic/Visual	8022 85TH AVE SE, SNOHOMISH, WA 98290	| 2011-06-29 Not Determined	| 2011-07-01 Inventory - Not Determined	| 1914 Built Date	| Building
215243	163047	Acoustic/Visual	9021 78TH ST SE, SNOHOMISH, WA 98290	| 2011-06-29 Not Determined	| 2011-07-01 Inventory - Not Determined	| 1902 Built Date	| Building
215360	163164	Acoustic/Visual	2915 79TH AVE NE, MARYSVILLE, WA 98270	| 2011-06-29 Not Determined	| 2011-07-01 Inventory - Not Determined	| 1927 Built Date	| Building
215363	163167	Acoustic/Visual	410 99TH AVE SE, LAKE STEVENS, WA 98258	| 2011-06-29 Not Determined	| 2011-07-01 Inventory - Not Determined	| 1923 Built Date	| Building
215413	163217	Acoustic/Visual	6330 76TH ST SE, EVERETT, WA 98290	| 2011-06-29 Not Determined	| 2011-07-01 Inventory - Not Determined	| 1930 Built Date	| Building
215422	163226	Acoustic/Visual	6832 61ST AVE SE, SNOHOMISH, WA 98290	| 2011-06-29 Not Determined	| 2011-07-01 Inventory - Not Determined	| 1912 Built Date	| Building
215423	163227	Acoustic/Visual	7022 61ST AVE SE, SNOHOMISH, WA 98290	| 2011-06-29 Not Determined	| 2011-07-01 Inventory - Not Determined	| 1922 Built Date	| Building
215426	163230	Acoustic/Visual	7814 SKIPLEY RD, SNOHOMISH, WA 98290	| 2011-06-29 Not Determined	| 2011-07-01 Inventory - Not Determined	| 1926 Built Date	| Building
215431	163235	Acoustic/Visual	6721 60TH ST SE, SNOHOMISH, WA 98290	| 2011-06-29 Not Determined	| 2011-07-01 Inventory - Not Determined	| 1955 Built Date	| Building
215434	163238	Acoustic/Visual	7028 60TH ST SE, LAKE STEVENS, WA 98290	| 2011-06-29 Not Determined	| 2011-07-01 Inventory - Not Determined	| 1939 Built Date	| Building
215440	163244	Acoustic/Visual	7014 65TH AVE SE, SNOHOMISH, WA 98290	| 2011-06-29 Not Determined	| 2011-07-01 Inventory - Not Determined	| 1910 Built Date	| Building
215441	163245	Acoustic/Visual	38428 STATE ROUTE 530 NE, ARLINGTON, WA 98223	| 2011-06-29 Not Determined	| 2011-07-01 Inventory - Not Determined	| 1960 Built Date	| Building
215463	163267	Acoustic/Visual	2018 VERNON RD, EVERETT, WA 98258	| 2011-06-29 Not Determined	| 2011-07-01 Inventory - Not Determined	| 1961 Built Date	| Building
215464	163268	Acoustic/Visual	1726 VERNON RD, LAKE STEVENS, WA 98258	| 2011-06-29 Not Determined	| 2011-07-01 Inventory - Not Determined	| 1930 Built Date	| Building
215517	163321	Acoustic/Visual	1015 79TH AVE SE, EVERETT, WA 98205	| 2011-06-29 Not Determined	| 2011-07-01 Inventory - Not Determined	| 1959 Built Date	| Building
215523	163327	Acoustic/Visual	5905 95TH DR SE, SNOHOMISH, WA 98290	| 2011-06-29 Not Determined	| 2011-07-01 Inventory - Not Determined	| 1968 Built Date	| Building
215676	163480	Acoustic/Visual	13803 208TH ST NE, ARLINGTON, WA 98223	| 2011-06-29 Not Determined	| 2011-07-01 Inventory - Not Determined	| 1946 Built Date	| Building
215681	163485	Acoustic/Visual	13612 208TH ST NE, ARLINGTON, WA 98223	| 2011-06-29 Not Determined	| 2011-07-01 Inventory - Not Determined	| 1963 Built Date	| Building
215684	163488	Acoustic/Visual	13511 WHITES RD, ARLINGTON, WA 98223	| 2011-06-29 Not Determined	| 2011-07-01 Inventory - Not Determined	| 1960 Built Date	| Building
215759	163563	Acoustic/Visual	16704 51ST AVE SE, BOTHELL, WA 98012	| 2011-06-29 Not Determined	| 2011-07-01 Inventory - Not Determined	| 1940 Built Date	| Building
215762	163566	Acoustic/Visual	4401 174TH ST SE, BOTHELL, WA 98012	| 2011-06-29 Not Determined	| 2011-07-01 Inventory - Not Determined	| 1960 Built Date	| Building
215861	163665	Acoustic/Visual	30720 SAUK PRAIRIE RD, DARRINGTON, WA 98241	| 2011-06-29 Not Determined	| 2011-07-01 Inventory - Not Determined	| 1961 Built Date	| Building
215864	163668	Acoustic/Visual	30009 SAUK PRAIRIE RD, DARRINGTON, WA 98241	| 2011-06-29 Not Determined	| 2011-07-01 Inventory - Not Determined	| 1960 Built Date	| Building
216795	164599	Acoustic/Visual	7601 VERNON RD SE, EVERETT, WA 98205	| 2011-06-29 Not Determined	| 2011-07-01 Inventory - Not Determined	| 1954 Built Date	| Building
216815	164619	Acoustic/Visual	7407 RIVERVIEW RD, SNOHOMISH, WA 98290	| 2011-06-29 Not Determined	| 2011-07-01 Inventory - Not Determined	| 1966 Built Date	| Building
216818	164622	Acoustic/Visual	7325 65TH AVE SE, SNOHOMISH, WA 98290	| 2011-06-29 Not Determined	| 2011-07-01 Inventory - Not Determined	| 1931 Built Date	| Building
216838	164642	Acoustic/Visual	2209 71ST AVE SE, EVERETT, WA 98205	| 2011-06-29 Not Determined	| 2011-07-01 Inventory - Not Determined	| 1921 Built Date	| Building
216843	164647	Acoustic/Visual	6924 69TH AVE SE, SNOHOMISH, WA 98290	| 2011-06-29 Not Determined	| 2011-07-01 Inventory - Not Determined	| 1922 Built Date	| Building
217024	164828	Acoustic/Visual	7111 20TH ST SE, EVERETT, WA 98205	| 2011-06-29 Not Determined	| 2011-07-01 Inventory - Not Determined	| 1947 Built Date	| Building
217035	164839	Acoustic/Visual	4510 132ND ST SE, MILL CREEK, WA 98296	| 2011-06-29 Not Determined	| 2011-07-01 Inventory - Not Determined	| 1957 Built Date	| Building

Historic ID	Resource ID	Location in APE	Address	SHPO Eligibility Status	Surveyor Eligibility Recommendation	Construction Date	Property Classification
217087	164891	Acoustic/Visual	7427 10TH ST SE, EVERETT, WA 98205	| 2011-06-29 Not Determined	| 2011-07-01 Inventory - Not Determined	| 1905 Built Date	| Building
217091	164895	Acoustic/Visual	7032 60TH ST SE, EVERETT, WA 98290	| 2011-06-29 Not Determined	| 2011-07-01 Inventory - Not Determined	| 1964 Built Date	| Building
217093	164897	Acoustic/Visual	7307 77TH AVE SE, SNOHOMISH, WA 98290	| 2011-06-29 Not Determined	| 2011-07-01 Inventory - Not Determined	| 1954 Built Date	| Building
217094	164898	Acoustic/Visual	1008 79TH AVE SE, EVERETT, WA 98205	| 2011-06-29 Not Determined	| 2011-07-01 Inventory - Not Determined	| 1965 Built Date	| Building
217116	164920	Acoustic/Visual	7219 64TH ST SE, SNOHOMISH, WA 98290	| 2011-06-29 Not Determined	| 2011-07-01 Inventory - Not Determined	| 1932 Built Date	| Building
217183	164987	Acoustic/Visual	6512 63RD ST SE, SNOHOMISH, WA 98290	| 2011-06-29 Not Determined	| 2011-07-01 Inventory - Not Determined	| 1967 Built Date	| Building
217212	165016	Acoustic/Visual	7704 10TH ST SE, EVERETT, WA 98205	| 2011-06-29 Not Determined	| 2011-07-01 Inventory - Not Determined	| 1951 Built Date	| Building
217225	165029	Acoustic/Visual	7708 74TH ST SE, SNOHOMISH, WA 98290	| 2011-06-29 Not Determined	| 2011-07-01 Inventory - Not Determined	| 1957 Built Date	| Building
217294	165098	Acoustic/Visual	7218 FOSTER SLOUGH RD, SNOHOMISH, WA 98290	| 2011-06-29 Not Determined	| 2011-07-01 Inventory - Not Determined	| 1964 Built Date	| Building
217299	165103	Acoustic/Visual	6604 60TH ST SE, EVERETT, WA 98290	| 2011-06-29 Not Determined	| 2011-07-01 Inventory - Not Determined	| 1964 Built Date	| Building
217385	165189	Acoustic/Visual	7406 E LOWELL-LARIMER RD, SNOHOMISH, WA 98296	| 2011-06-29 Not Determined	| 2011-07-01 Inventory - Not Determined	| 1955 Built Date	| Building
217393	165197	Acoustic/Visual	313 SUNNYSIDE BLVD, EVERETT, WA 98205	| 2011-06-29 Not Determined	| 2011-07-01 Inventory - Not Determined	| 1948 Built Date	| Building
217408	165212	Acoustic/Visual	1910 74TH AVE SE, EVERETT, WA 98205	| 2011-06-29 Not Determined	| 2011-07-01 Inventory - Not Determined	| 1960 Built Date	| Building
217435	165239	Acoustic/Visual	7619 VERNON RD SE, EVERETT, WA 98205	| 2011-06-29 Not Determined	| 2011-07-01 Inventory - Not Determined	| 1953 Built Date	| Building
217441	165245	Acoustic/Visual	6608 FOSTER SLOUGH RD, SNOHOMISH, WA 98290	| 2011-06-29 Not Determined	| 2011-07-01 Inventory - Not Determined	| 1920 Built Date	| Building
217467	165271	Acoustic/Visual	6310 64TH ST SE, SNOHOMISH, WA 98290	| 2011-06-29 Not Determined	| 2011-07-01 Inventory - Not Determined	| 1928 Built Date	| Building
217472	165276	Acoustic/Visual	7714 30TH ST SE, EVERETT, WA 98205	| 2011-06-29 Not Determined	| 2011-07-01 Inventory - Not Determined	| 1959 Built Date	| Building
217481	165285	Acoustic/Visual	7710 S LAKE STEVENS RD, EVERETT, WA 98205	| 2011-06-29 Not Determined	| 2011-07-01 Inventory - Not Determined	| 1922 Built Date	| Building
217504	165308	Acoustic/Visual	3032 78TH AVE SE, EVERETT, WA 98205	| 2011-06-29 Not Determined	| 2011-07-01 Inventory - Not Determined	| 1956 Built Date	| Building
217522	165326	Acoustic/Visual	7731 30TH ST SE, EVERETT, WA 98205	| 2011-06-29 Not Determined	| 2011-07-01 Inventory - Not Determined	| 1957 Built Date	| Building
217527	165331	Acoustic/Visual	7207 24TH ST SE, EVERETT, WA 98205	| 2011-06-29 Not Determined	| 2011-07-01 Inventory - Not Determined	| 1932 Built Date	| Building
217636	165440	Acoustic/Visual	7508 10TH ST SE, EVERETT, WA 98205	| 2011-06-29 Not Determined	| 2011-07-01 Inventory - Not Determined	| 1909 Built Date	| Building
217645	165449	Acoustic/Visual	31626 367TH AVE NE, ARLINGTON, WA 98223	| 2011-06-29 Not Determined	| 2011-07-01 Inventory - Not Determined	| 1964 Built Date	| Building
217646	165450	Acoustic/Visual	38504 STATE ROUTE 530 NE, ARLINGTON, WA 98223	| 2011-06-29 Not Determined	| 2011-07-01 Inventory - Not Determined	| 1920 Built Date	| Building
217647	165451	Acoustic/Visual	29110 387TH AVE NE, ARLINGTON, WA 98223	| 2011-06-29 Not Determined	| 2011-07-01 Inventory - Not Determined	| 1924 Built Date	| Building
217703	165507	Acoustic/Visual	9921 84TH ST NE, LAKE STEVENS, WA 98258	| 2011-06-29 Not Determined	| 2011-07-01 Inventory - Not Determined	| 1910 Built Date	| Building
217705	165509	Acoustic/Visual	2103 VERNON RD, LAKE STEVENS, WA 98258	| 2011-06-29 Not Determined	| 2011-07-01 Inventory - Not Determined	| 1945 Built Date	| Building
217706	165510	Acoustic/Visual	405 N DAVIES RD, LAKE STEVENS, WA 98258	| 2011-06-29 Not Determined	| 2011-07-01 Inventory - Not Determined	| 1942 Built Date	| Building
217709	165513	Acoustic/Visual	2608 CALLOW RD, LAKE STEVENS, WA 98258	| 2011-06-29 Not Determined	| 2011-07-01 Inventory - Not Determined	| 1961 Built Date	| Building
217714	165518	Acoustic/Visual	10223 N DAVIES RD, LAKE STEVENS, WA 98258	| 2011-06-29 Not Determined	| 2011-07-01 Inventory - Not Determined	| 1940 Built Date	| Building
217721	165525	Acoustic/Visual	10632 84TH ST NE, LAKE STEVENS, WA 98258	| 2011-06-29 Not Determined	| 2011-07-01 Inventory - Not Determined	| 1937 Built Date	| Building
217723	165527	Acoustic/Visual	5620 83RD AVE NE, EVERETT, WA 98270	| 2011-06-29 Not Determined	| 2011-07-01 Inventory - Not Determined	| 1932 Built Date	| Building
217725	165529	Acoustic/Visual	1211 VERNON RD, LAKE STEVENS, WA 98258	| 2011-06-29 Not Determined	| 2011-07-01 Inventory - Not Determined	| 1957 Built Date	| Building
217730	165534	Acoustic/Visual	10029 N DAVIES RD, LAKE STEVENS, WA 98258	| 2011-06-29 Not Determined	| 2011-07-01 Inventory - Not Determined	| 1914 Built Date	| Building
217731	165535	Acoustic/Visual	1725 VERNON RD, LAKE STEVENS, WA 98258	| 2011-06-29 Not Determined	| 2011-07-01 Inventory - Not Determined	| 1949 Built Date	| Building
217736	165540	Acoustic/Visual	10429 E DAVIES LOOP RD, LAKE STEVENS, WA 98258	| 2011-06-29 Not Determined	| 2011-07-01 Inventory - Not Determined	| 1966 Built Date	| Building
217737	165541	Acoustic/Visual	1611 VERNON RD, LAKE STEVENS, WA 98258	| 2011-06-29 Not Determined	| 2011-07-01 Inventory - Not Determined	| 1940 Built Date	| Building
217738	165542	Acoustic/Visual	1915 VERNON RD, LAKE STEVENS, WA 98258	| 2011-06-29 Not Determined	| 2011-07-01 Inventory - Not Determined	| 1934 Built Date	| Building
217743	165547	Acoustic/Visual	5816 99TH AVE NE, LAKE STEVENS, WA 98258	| 2011-06-29 Not Determined	| 2011-07-01 Inventory - Not Determined	| 1952 Built Date	| Building
217747	165551	Acoustic/Visual	12819 111TH AVE NE, ARLINGTON, WA 98223	| 2011-06-29 Not Determined	| 2011-07-01 Inventory - Not Determined	| 1969 Built Date	| Building
217748	165552	Acoustic/Visual	10525 VERNON RD, LAKE STEVENS, WA 98258	| 2011-06-29 Not Determined	| 2011-07-01 Inventory - Not Determined	| 1955 Built Date	| Building
217749	165553	Acoustic/Visual	9004 VERNON RD, EVERETT, WA 98205	| 2011-06-29 Not Determined	| 2011-07-01 Inventory - Not Determined	| 1954 Built Date	| Building
217750	165554	Acoustic/Visual	5510 99TH AVE NE, LAKE STEVENS, WA 98258	| 2011-06-29 Not Determined	| 2011-07-01 Inventory - Not Determined	| 1966 Built Date	| Building
217752	165556	Acoustic/Visual	529 101ST AVE NE, LAKE STEVENS, WA 98258	| 2011-06-29 Not Determined	| 2011-07-01 Inventory - Not Determined	| 1966 Built Date	| Building
217753	165557	Acoustic/Visual	10025 LAKEMONT AVE, LAKE STEVENS, WA 98258	| 2011-06-29 Not Determined	| 2011-07-01 Inventory - Not Determined	| 1965 Built Date	| Building
217755	165559	Acoustic/Visual	5223 83RD AVE NE, EVERETT, WA 98205	| 2011-06-29 Not Determined	| 2011-07-01 Inventory - Not Determined	| 1918 Built Date	| Building
217756	165560	Acoustic/Visual	9417 15TH ST NE, EVERETT, WA 98258	| 2011-06-29 Not Determined	| 2011-07-01 Inventory - Not Determined	| 1925 Built Date	| Building
217758	165562	Acoustic/Visual	408 N DAVIES RD, LAKE STEVENS, WA 98258	| 2011-06-29 Not Determined	| 2011-07-01 Inventory - Not Determined	| 1927 Built Date	| Building
217764	165568	Acoustic/Visual	3021 83RD AVE NE, EVERETT, WA 98205	| 2011-06-29 Not Determined	| 2011-07-01 Inventory - Not Determined	| 1953 Built Date	| Building
217766	165570	Acoustic/Visual	10009 LAKEMONT AVE, LAKE STEVENS, WA 98258	| 2011-06-29 Not Determined	| 2011-07-01 Inventory - Not Determined	| 1964 Built Date	| Building
217808	165612	Acoustic/Visual	7627 40TH ST NE, MARYSVILLE, WA 98270	| 2011-06-29 Not Determined	| 2011-07-01 Inventory - Not Determined	| 1938 Built Date	| Building
217819	165623	Acoustic/Visual	3830 79TH AVE NE, EVERETT, WA 98270	| 2011-06-29 Not Determined	| 2011-07-01 Inventory - Not Determined	| 1929 Built Date	| Building
217897	165701	Acoustic/Visual	621 SUNNYSIDE BLVD, EVERETT, WA 98205	| 2011-06-29 Not Determined	| 2011-07-01 Inventory - Not Determined	| 1922 Built Date	| Building
217904	165708	Acoustic/Visual	7608 75TH DR NE, MARYSVILLE, WA 98270	| 2011-06-29 Not Determined	| 2011-07-01 Inventory - Not Determined	| 1949 Built Date	| Building
217932	165736	Acoustic/Visual	2424 74TH DR NE, EVERETT, WA 98205	| 2011-06-29 Not Determined	| 2011-07-01 Inventory - Not Determined	| 1969 Built Date	| Building
217966	165770	Acoustic/Visual	7623 SOPER HILL RD, EVERETT, WA 98205	| 2011-06-29 Not Determined	| 2011-07-01 Inventory - Not Determined	| 1962 Built Date	| Building
218049	165853	Acoustic/Visual	33310 STATE ROUTE 530 NE, ARLINGTON, WA 98223	| 2011-06-29 Not Determined	| 2011-07-01 Inventory - Not Determined	| 1940 Built Date	| Building
218171	165975	Acoustic/Visual	22016 ENTSMINGER RD, ARLINGTON, WA 98223	| 2011-06-29 Not Determined	| 2011-07-01 Inventory - Not Determined	| 1930 Built Date	| Building
218172	165976	Acoustic/Visual	24710 SR 530 NE, ARLINGTON, WA 98223	| 2011-06-29 Not Determined	| 2011-07-01 Inventory - Not Determined	| 1956 Built Date	| Building

Historic ID	Resource ID	Location in APE	Address	SHPO Eligibility Status	Surveyor Eligibility Recommendation	Construction Date	Property Classification
218173	165977	Acoustic/Visual	21716 SR 530 NE, ARLINGTON, WA 98223	| 2011-06-29 Not Determined	| 2011-07-01 Inventory - Not Determined	| 1940 Built Date	| Building
218174	165978	Acoustic/Visual	23930 OSO LOOP RD, ARLINGTON, WA 98223	| 2011-06-29 Not Determined	| 2011-07-01 Inventory - Not Determined	| 1925 Built Date	| Building
218177	165981	Acoustic/Visual	27416 E LAKE RILEY RD, ARLINGTON, WA 98223	| 2011-06-29 Not Determined	| 2011-07-01 Inventory - Not Determined	| 1919 Built Date	| Building
218179	165983	Acoustic/Visual	8024 S LAKE STEVENS RD, EVERETT, WA 98205	| 2011-06-29 Not Determined	| 2011-07-01 Inventory - Not Determined	| 1942 Built Date	| Building
218184	165988	Acoustic/Visual	6730 85TH AVE SE, SNOHOMISH, WA 98290	| 2011-06-29 Not Determined	| 2011-07-01 Inventory - Not Determined	| 1929 Built Date	| Building
218185	165989	Acoustic/Visual	7310 83RD AVE SE, SNOHOMISH, WA 98290	| 2011-06-29 Not Determined	| 2011-07-01 Inventory - Not Determined	| 1922 Built Date	| Building
218186	165990	Acoustic/Visual	7015 83RD AVE SE, SNOHOMISH, WA 98290	| 2011-06-29 Not Determined	| 2011-07-01 Inventory - Not Determined	| 1958 Built Date	| Building
218193	165997	Acoustic/Visual	16 81ST AVE SE, EVERETT, WA 98205	| 2011-06-29 Not Determined	| 2011-07-01 Inventory - Not Determined	| 1957 Built Date	| Building
218195	165999	Acoustic/Visual	8317 S LAKE STEVENS RD, EVERETT, WA 98205	| 2011-06-29 Not Determined	| 2011-07-01 Inventory - Not Determined	| 1928 Built Date	| Building
218198	166002	Acoustic/Visual	1807 99TH AVE SE, EVERETT, WA 98258	| 2011-06-29 Not Determined	| 2011-07-01 Inventory - Not Determined	| 1936 Built Date	| Building
218204	166008	Acoustic/Visual	1125 99TH AVE SE, LAKE STEVENS, WA 98258	| 2011-06-29 Not Determined	| 2011-07-01 Inventory - Not Determined	| 1926 Built Date	| Building
218209	166013	Acoustic/Visual	9104 52ND ST SE, SNOHOMISH, WA 98290	| 2011-06-29 Not Determined	| 2011-07-01 Inventory - Not Determined	| 1950 Built Date	| Building
218212	166016	Acoustic/Visual	1801 LUDWIG RD, SNOHOMISH, WA 98290	| 2011-06-29 Not Determined	| 2011-07-01 Inventory - Not Determined	| 1951 Built Date	| Building
218215	166019	Acoustic/Visual	8626 FOBES RD, SNOHOMISH, WA 98290	| 2011-06-29 Not Determined	| 2011-07-01 Inventory - Not Determined	| 1929 Built Date	| Building
218217	166021	Acoustic/Visual	4719 FOBES RD, SNOHOMISH, WA 98290	| 2011-06-29 Not Determined	| 2011-07-01 Inventory - Not Determined	| 1908 Built Date	| Building
218219	166023	Acoustic/Visual	2514 S LAKE STEVENS RD, EVERETT, WA 98205	| 2011-06-29 Not Determined	| 2011-07-01 Inventory - Not Determined	| 1951 Built Date	| Building
218221	166025	Acoustic/Visual	1830 83RD AVE SE, EVERETT, WA 98205	| 2011-06-29 Not Determined	| 2011-07-01 Inventory - Not Determined	| 1910 Built Date	| Building
218222	166026	Acoustic/Visual	3917 87TH ST SE, EVERETT, WA 98290	| 2011-06-29 Not Determined	| 2011-07-01 Inventory - Not Determined	| 1942 Built Date	| Building
218225	166029	Acoustic/Visual	4824 83RD AVE SE, SNOHOMISH, WA 98290	| 2011-06-29 Not Determined	| 2011-07-01 Inventory - Not Determined	| 1952 Built Date	| Building
218226	166030	Acoustic/Visual	2302 TENTH ST, SNOHOMISH, WA 98290	| 2011-06-29 Not Determined	| 2011-07-01 Inventory - Not Determined	| 1920 Built Date	| Building
218229	166033	Acoustic/Visual	8124 SKIPLEY RD, LAKE STEVENS, WA 98290	| 2011-06-29 Not Determined	| 2011-07-01 Inventory - Not Determined	| 1938 Built Date	| Building
218230	166034	Acoustic/Visual	7305 85TH AVE SE, SNOHOMISH, WA 98290	| 2011-06-29 Not Determined	| 2011-07-01 Inventory - Not Determined	| 1949 Built Date	| Building
218238	166042	Acoustic/Visual	309 N DAVIES RD, LAKE STEVENS, WA 98258	| 2011-06-29 Not Determined	| 2011-07-01 Inventory - Not Determined	| 1962 Built Date	| Building
218246	166050	Acoustic/Visual	425 103RD AVE SE, LAKE STEVENS, WA 98258	| 2011-06-29 Not Determined	| 2011-07-01 Inventory - Not Determined	| 1969 Built Date	| Building
218250	166054	Acoustic/Visual	7606 83RD AVE SE, SNOHOMISH, WA 98290	| 2011-06-29 Not Determined	| 2011-07-01 Inventory - Not Determined	| 1962 Built Date	| Building
218251	166055	Acoustic/Visual	5509 99TH AVE SE, SNOHOMISH, WA 98290	| 2011-06-29 Not Determined	| 2011-07-01 Inventory - Not Determined	| 1936 Built Date	| Building
218252	166056	Acoustic/Visual	8208 S LAKE STEVENS RD, EVERETT, WA 98205	| 2011-06-29 Not Determined	| 2011-07-01 Inventory - Not Determined	| 1922 Built Date	| Building
218253	166057	Acoustic/Visual	3126 95TH DR SE, EVERETT, WA 98205	| 2011-06-29 Not Determined	| 2011-07-01 Inventory - Not Determined	| 1966 Built Date	| Building
218255	166059	Acoustic/Visual	2708 S LAKE STEVENS RD, EVERETT, WA 98205	| 2011-06-29 Not Determined	| 2011-07-01 Inventory - Not Determined	| 1932 Built Date	| Building
218257	166061	Acoustic/Visual	4630 83RD AVE SE, SNOHOMISH, WA 98290	| 2011-06-29 Not Determined	| 2011-07-01 Inventory - Not Determined	| 1956 Built Date	| Building
218266	166070	Acoustic/Visual	4620 TOM MARKS RD, SNOHOMISH, WA 98290	| 2011-06-29 Not Determined	| 2011-07-01 Inventory - Not Determined	| 1967 Built Date	| Building
218269	166073	Acoustic/Visual	2012 LAKE AVE, SNOHOMISH, WA 98290	| 2011-06-29 Not Determined	| 2011-07-01 Inventory - Not Determined	| 1949 Built Date	| Building
218270	166074	Acoustic/Visual	9130 52ND ST SE, SNOHOMISH, WA 98290	| 2011-06-29 Not Determined	| 2011-07-01 Inventory - Not Determined	| 1921 Built Date	| Building
218271	166075	Acoustic/Visual	8103 S LAKE STEVENS RD, EVERETT, WA 98205	| 2011-06-29 Not Determined	| 2011-07-01 Inventory - Not Determined	| 1920 Built Date	| Building
218272	166076	Acoustic/Visual	3115 78TH AVE SE, EVERETT, WA 98205	| 2011-06-29 Not Determined	| 2011-07-01 Inventory - Not Determined	| 1967 Built Date	| Building
218276	166080	Acoustic/Visual	7121 83RD AVE SE, SNOHOMISH, WA 98290	| 2011-06-29 Not Determined	| 2011-07-01 Inventory - Not Determined	| 1967 Built Date	| Building
218278	166082	Acoustic/Visual	10117 CHAPEL HILL RD, EVERETT, WA 98258	| 2011-06-29 Not Determined	| 2011-07-01 Inventory - Not Determined	| 1946 Built Date	| Building
218279	166083	Acoustic/Visual	424 103RD AVE SE, LAKE STEVENS, WA 98258	| 2011-06-29 Not Determined	| 2011-07-01 Inventory - Not Determined	| 1960 Built Date	| Building
218281	166085	Acoustic/Visual	9227 45TH PL SE, SNOHOMISH, WA 98290	| 2011-06-29 Not Determined	| 2011-07-01 Inventory - Not Determined	| 1968 Built Date	| Building
218282	166086	Acoustic/Visual	7625 79TH AVE SE, SNOHOMISH, WA 98290	| 2011-06-29 Not Determined	| 2011-07-01 Inventory - Not Determined	| 1967 Built Date	| Building
218283	166087	Acoustic/Visual	4620 83RD AVE SE, SNOHOMISH, WA 98290	| 2011-06-29 Not Determined	| 2011-07-01 Inventory - Not Determined	| 1956 Built Date	| Building
218285	166089	Acoustic/Visual	9909 56TH ST SE, SNOHOMISH, WA 98290	| 2011-06-29 Not Determined	| 2011-07-01 Inventory - Not Determined	| 1964 Built Date	| Building
218290	166094	Acoustic/Visual	32 81ST AVE NE, EVERETT, WA 98205	| 2011-06-29 Not Determined	| 2011-07-01 Inventory - Not Determined	| 1965 Built Date	| Building
218291	166095	Acoustic/Visual	825 99TH AVE SE, EVERETT, WA 98258	| 2011-06-29 Not Determined	| 2011-07-01 Inventory - Not Determined	| 1914 Built Date	| Building
218295	166099	Acoustic/Visual	1303 20TH ST, SNOHOMISH, WA 98290	| 2011-06-29 Not Determined	| 2011-07-01 Inventory - Not Determined	| 1946 Built Date	| Building
218298	166102	Acoustic/Visual	926 79TH AVE SE, EVERETT, WA 98205	| 2011-06-29 Not Determined	| 2011-07-01 Inventory - Not Determined	| 1957 Built Date	| Building
218320	166124	Acoustic/Visual	6829 87TH AVE SE, SNOHOMISH, WA 98290	| 2011-06-29 Not Determined	| 2011-07-01 Inventory - Not Determined	| 1941 Built Date	| Building
218442	166246	Acoustic/Visual	29612 STATE ROUTE 530 NE, DARRINGTON, WA 98241	| 2011-06-29 Not Determined	| 2011-07-01 Inventory - Not Determined	| 1948 Built Date	| Building
218471	166275	Acoustic/Visual	7508 SKIPLEY RD, EVERETT, WA 98290	| 2011-06-29 Not Determined	| 2011-07-01 Inventory - Not Determined	| 1964 Built Date	| Building
218472	166276	Acoustic/Visual	6801 60TH ST SE, EVERETT, WA 98290	| 2011-06-29 Not Determined	| 2011-07-01 Inventory - Not Determined	| 1962 Built Date	| Building
218479	166283	Acoustic/Visual	7610 4TH ST SE, EVERETT, WA 98205	| 2011-06-29 Not Determined	| 2011-07-01 Inventory - Not Determined	| 1936 Built Date	| Building
218533	166337	Acoustic/Visual	8330 RIVERVIEW RD, SNOHOMISH, WA 98290	| 2011-06-29 Not Determined	| 2011-07-01 Inventory - Not Determined	| 1908 Built Date	| Building
218534	166338	Acoustic/Visual	10122 56TH ST SE, SNOHOMISH, WA 98290	| 2011-06-29 Not Determined	| 2011-07-01 Inventory - Not Determined	| 1946 Built Date	| Building
218535	166339	Acoustic/Visual	8425 41ST ST SE, EVERETT, WA 98205	| 2011-06-29 Not Determined	| 2011-07-01 Inventory - Not Determined	| 1920 Built Date	| Building
218541	166345	Acoustic/Visual	2950 FOBES RD, SNOHOMISH, WA 98290	| 2011-06-29 Not Determined	| 2011-07-01 Inventory - Not Determined	| 1933 Built Date	| Building
218555	166359	Acoustic/Visual	16031 JIM CREEK RD, ARLINGTON, WA 98223	| 2011-06-29 Not Determined	| 2011-07-01 Inventory - Not Determined	| 1968 Built Date	| Building
218634	166438	Acoustic/Visual	3623 164TH ST SE, BOTHELL, WA 98012	| 2011-06-29 Not Determined	| 2011-07-01 Inventory - Not Determined	| 1967 Built Date	| Building
218635	166439	Acoustic/Visual	3605 164TH ST SE, BOTHELL, WA 98012	| 2011-06-29 Not Determined	| 2011-07-01 Inventory - Not Determined	| 1969 Built Date	| Building
218641	166445	Acoustic/Visual	4525 STRUMME RD, BOTHELL, WA 98012	| 2011-06-29 Not Determined	| 2011-07-01 Inventory - Not Determined	| 1968 Built Date	| Building

Historic ID	Resource ID	Location in APE	Address	SHPO Eligibility Status	Surveyor Eligibility Recommendation	Construction Date	Property Classification
218680	166484	Acoustic/Visual	4417 STRUMME RD, BOTHELL, WA 98012	| 2011-06-29 Not Determined	| 2011-07-01 Inventory - Not Determined	| 1964 Built Date	| Building
218689	166493	Acoustic/Visual	3431 172ND PL SE, BOTHELL, WA 98012	| 2011-06-29 Not Determined	| 2011-07-01 Inventory - Not Determined	| 1963 Built Date	| Building
218692	166496	Acoustic/Visual	13704 60TH AVE SE, EVERETT, WA 98208	| 2011-06-29 Not Determined	| 2011-07-01 Inventory - Not Determined	| 1969 Built Date	| Building
218708	166512	Acoustic/Visual	4331 STRUMME RD, BOTHELL, WA 98012	| 2011-06-29 Not Determined	| 2011-07-01 Inventory - Not Determined	| 1963 Built Date	| Building
218827	166631	Acoustic/Visual	6012 138TH ST SE, EVERETT, WA 98208	| 2011-06-29 Not Determined	| 2011-07-01 Inventory - Not Determined	| 1969 Built Date	| Building
218874	166678	Acoustic/Visual	30712 GILES RD, DARRINGTON, WA 98241	| 2011-06-29 Not Determined	| 2011-07-01 Inventory - Not Determined	| 1967 Built Date	| Building
220202	168006	Acoustic/Visual	7620 VERNON RD SE, EVERETT, WA 98205	| 2011-06-29 Not Determined	| 2011-07-01 Inventory - Not Determined	| 1952 Built Date	| Building
220219	168023	Acoustic/Visual	12703 SEATTLE HILL RD, SNOHOMISH, WA 98208	| 2011-06-29 Not Determined	| 2011-07-01 Inventory - Not Determined	| 1960 Built Date	| Building
220256	168060	Acoustic/Visual	5033 72ND DR SE, EVERETT, WA 98290	| 2011-06-29 Not Determined	| 2011-07-01 Inventory - Not Determined	| 1969 Built Date	| Building
220273	168077	Acoustic/Visual	11604 51ST AVE SE, EVERETT, WA 98208	| 2011-06-29 Not Determined	| 2011-07-01 Inventory - Not Determined	| 1964 Built Date	| Building
220291	168095	Acoustic/Visual	6926 SKIPLEY RD, EVERETT, WA 98290	| 2011-06-29 Not Determined	| 2011-07-01 Inventory - Not Determined	| 1969 Built Date	| Building
220306	168110	Acoustic/Visual	7107 60TH ST SE, EVERETT, WA 98290	| 2011-06-29 Not Determined	| 2011-07-01 Inventory - Not Determined	| 1965 Built Date	| Building
220314	168118	Acoustic/Visual	3020 78TH AVE SE, EVERETT, WA 98205	| 2011-06-29 Not Determined	| 2011-07-01 Inventory - Not Determined	| 1955 Built Date	| Building
220317	168121	Acoustic/Visual	805 SUNNYSIDE BLVD SE, EVERETT, WA 98205	| 2011-06-29 Not Determined	| 2011-07-01 Inventory - Not Determined	| 1969 Built Date	| Building
220388	168192	Acoustic/Visual	5506 67TH DR SE, SNOHOMISH, WA 98290	| 2011-06-29 Not Determined	| 2011-07-01 Inventory - Not Determined	| 1968 Built Date	| Building
220398	168202	Acoustic/Visual	7003 70TH DR SE, SNOHOMISH, WA 98290	| 2011-06-29 Not Determined	| 2011-07-01 Inventory - Not Determined	| 1965 Built Date	| Building
220408	168212	Acoustic/Visual	3124 78TH AVE SE, EVERETT, WA 98205	| 2011-06-29 Not Determined	| 2011-07-01 Inventory - Not Determined	| 1958 Built Date	| Building
220537	168341	Acoustic/Visual	6120 70TH DR SE, LAKE STEVENS, WA 98290	| 2011-06-29 Not Determined	| 2011-07-01 Inventory - Not Determined	| 1967 Built Date	| Building
220538	168342	Acoustic/Visual	5510 67TH DR SE, SNOHOMISH, WA 98290	| 2011-06-29 Not Determined	| 2011-07-01 Inventory - Not Determined	| 1967 Built Date	| Building
220539	168343	Acoustic/Visual	6918 SKIPLEY RD, SNOHOMISH, WA 98290	| 2011-06-29 Not Determined	| 2011-07-01 Inventory - Not Determined	| 1967 Built Date	| Building
220541	168345	Acoustic/Visual	606 75TH AVE SE, EVERETT, WA 98205	| 2011-06-29 Not Determined	| 2011-07-01 Inventory - Not Determined	| 1963 Built Date	| Building
220660	168464	Acoustic/Visual	31528 365TH DR NE, ARLINGTON, WA 98223	| 2011-06-29 Not Determined	| 2011-07-01 Inventory - Not Determined	| 1958 Built Date	| Building
220661	168465	Acoustic/Visual	31123 W WHITEHORSE DR, ARLINGTON, WA 98223	| 2011-06-29 Not Determined	| 2011-07-01 Inventory - Not Determined	| 1961 Built Date	| Building
220662	168466	Acoustic/Visual	31110 SWEDE HEAVEN RD, ARLINGTON, WA 98223	| 2011-06-29 Not Determined	| 2011-07-01 Inventory - Not Determined	| 1969 Built Date	| Building
220663	168467	Acoustic/Visual	31016 W WHITEHORSE DR, ARLINGTON, WA 98223	| 2011-06-29 Not Determined	| 2011-07-01 Inventory - Not Determined	| 1969 Built Date	| Building
220664	168468	Acoustic/Visual	31002 W WHITEHORSE DR, ARLINGTON, WA 98223	| 2011-06-29 Not Determined	| 2011-07-01 Inventory - Not Determined	| 1966 Built Date	| Building
220701	168505	Acoustic/Visual	10113 N DAVIES RD, LAKE STEVENS, WA 98258	| 2011-06-29 Not Determined	| 2011-07-01 Inventory - Not Determined	| 1968 Built Date	| Building
220707	168511	Acoustic/Visual	2701 99TH AVE NE, LAKE STEVENS, WA 98258	| 2011-06-29 Not Determined	| 2011-07-01 Inventory - Not Determined	| 1964 Built Date	| Building
220715	168519	Acoustic/Visual	9810 132ND ST NE, ARLINGTON, WA 98223	| 2011-06-29 Not Determined	| 2011-07-01 Inventory - Not Determined	| 1967 Built Date	| Building
220716	168520	Acoustic/Visual	4826 87TH AVE NE, EVERETT, WA 98205	| 2011-06-29 Not Determined	| 2011-07-01 Inventory - Not Determined	| 1920 Built Date	| Building
220723	168527	Acoustic/Visual	2113 VERNON RD, LAKE STEVENS, WA 98258	| 2011-06-29 Not Determined	| 2011-07-01 Inventory - Not Determined	| 1963 Built Date	| Building
220727	168531	Acoustic/Visual	10521 VERNON RD, LAKE STEVENS, WA 98258	| 2011-06-29 Not Determined	| 2011-07-01 Inventory - Not Determined	| 1941 Built Date	| Building
220729	168533	Acoustic/Visual	4318 87TH AVE NE, EVERETT, WA 98205	| 2011-06-29 Not Determined	| 2011-07-01 Inventory - Not Determined	| 1961 Built Date	| Building
220733	168537	Acoustic/Visual	10706 28TH ST NE, LAKE STEVENS, WA 98258	| 2011-06-29 Not Determined	| 2011-07-01 Inventory - Not Determined	| 1969 Built Date	| Building
220734	168538	Acoustic/Visual	910 87TH DR NE, EVERETT, WA 98205	| 2011-06-29 Not Determined	| 2011-07-01 Inventory - Not Determined	| 1968 Built Date	| Building
220736	168540	Acoustic/Visual	10828 54TH AVE NE, LAKE STEVENS, WA 98258	| 2011-06-29 Not Determined	| 2011-07-01 Inventory - Not Determined	| 1930 Built Date	| Building
220737	168541	Acoustic/Visual	825 87TH AVE NE, EVERETT, WA 98205	| 2011-06-29 Not Determined	| 2011-07-01 Inventory - Not Determined	| 1968 Built Date	| Building
220738	168542	Acoustic/Visual	1126 87TH AVE NE, EVERETT, WA 98205	| 2011-06-29 Not Determined	| 2011-07-01 Inventory - Not Determined	| 1968 Built Date	| Building
220739	168543	Acoustic/Visual	8515 9TH PL NE, EVERETT, WA 98205	| 2011-06-29 Not Determined	| 2011-07-01 Inventory - Not Determined	| 1968 Built Date	| Building
220740	168544	Acoustic/Visual	8522 9TH PL NE, EVERETT, WA 98205	| 2011-06-29 Not Determined	| 2011-07-01 Inventory - Not Determined	| 1968 Built Date	| Building
220741	168545	Acoustic/Visual	9023 10TH ST NE, EVERETT, WA 98205	| 2011-06-29 Not Determined	| 2011-07-01 Inventory - Not Determined	| 1969 Built Date	| Building
220743	168547	Acoustic/Visual	10714 28TH ST NE, LAKE STEVENS, WA 98258	| 2011-06-29 Not Determined	| 2011-07-01 Inventory - Not Determined	| 1969 Built Date	| Building
220748	168552	Acoustic/Visual	809 87TH AVE NE, EVERETT, WA 98205	| 2011-06-29 Not Determined	| 2011-07-01 Inventory - Not Determined	| 1968 Built Date	| Building
220749	168553	Acoustic/Visual	903 87TH AVE NE, EVERETT, WA 98205	| 2011-06-29 Not Determined	| 2011-07-01 Inventory - Not Determined	| 1968 Built Date	| Building
220750	168554	Acoustic/Visual	1100 87TH AVE NE, EVERETT, WA 98205	| 2011-06-29 Not Determined	| 2011-07-01 Inventory - Not Determined	| 1968 Built Date	| Building
220751	168555	Acoustic/Visual	8614 12TH ST NE, EVERETT, WA 98205	| 2011-06-29 Not Determined	| 2011-07-01 Inventory - Not Determined	| 1968 Built Date	| Building
220752	168556	Acoustic/Visual	8621 13TH PL NE, EVERETT, WA 98205	| 2011-06-29 Not Determined	| 2011-07-01 Inventory - Not Determined	| 1969 Built Date	| Building
220754	168558	Acoustic/Visual	9007 10TH ST NE, EVERETT, WA 98205	| 2011-06-29 Not Determined	| 2011-07-01 Inventory - Not Determined	| 1969 Built Date	| Building
220755	168559	Acoustic/Visual	9023 12TH ST NE, EVERETT, WA 98205	| 2011-06-29 Not Determined	| 2011-07-01 Inventory - Not Determined	| 1969 Built Date	| Building
220756	168560	Acoustic/Visual	2730 SOPER HILL RD, LAKE STEVENS, WA 98258	| 2011-06-29 Not Determined	| 2011-07-01 Inventory - Not Determined	| 1968 Built Date	| Building
220758	168562	Acoustic/Visual	2324 CALLOW RD, LAKE STEVENS, WA 98258	| 2011-06-29 Not Determined	| 2011-07-01 Inventory - Not Determined	| 1924 Built Date	| Building
220928	168732	Acoustic/Visual	2625 77TH DR NE, EVERETT, WA 98205	| 2011-06-29 Not Determined	| 2011-07-01 Inventory - Not Determined	| 1964 Built Date	| Building
221228	169032	Acoustic/Visual	27000 305TH ST NE, ARLINGTON, WA 98223	| 2011-06-29 Not Determined	| 2011-07-01 Inventory - Not Determined	| 1952 Built Date	| Building
221304	169108	Acoustic/Visual	26700 LAKE RILEY RD, ARLINGTON, WA 98223	| 2011-06-29 Not Determined	| 2011-07-01 Inventory - Not Determined	| 1969 Built Date	| Building
221307	169111	Acoustic/Visual	4618 TOM MARKS RD, SNOHOMISH, WA 98290	| 2011-06-29 Not Determined	| 2011-07-01 Inventory - Not Determined	| 1969 Built Date	| Building
221308	169112	Acoustic/Visual	9725 32ND ST SE, EVERETT, WA 98205	| 2011-06-29 Not Determined	| 2011-07-01 Inventory - Not Determined	| 1964 Built Date	| Building
221309	169113	Acoustic/Visual	1209 91ST AVE SE, EVERETT, WA 98205	| 2011-06-29 Not Determined	| 2011-07-01 Inventory - Not Determined	| 1930 Built Date	| Building
221310	169114	Acoustic/Visual	4526 BICKFORD AVE, SNOHOMISH, WA 98290	| 2011-06-29 Not Determined	| 2011-07-01 Inventory - Not Determined	| 1965 Built Date	| Building
221312	169116	Acoustic/Visual	3101 78TH AVE SE, EVERETT, WA 98205	| 2011-06-29 Not Determined	| 2011-07-01 Inventory - Not Determined	| 1959 Built Date	| Building

Historic ID	Resource ID	Location in APE	Address	SHPO Eligibility Status	Surveyor Eligibility Recommendation	Construction Date	Property Classification
221317	169121	Acoustic/Visual	8001 SKIPLEY RD, SNOHOMISH, WA 98290	| 2011-06-29 Not Determined	| 2011-07-01 Inventory - Not Determined	| 1968 Built Date	| Building
221324	169128	Acoustic/Visual	9224 4TH ST SE, EVERETT, WA 98205	| 2011-06-29 Not Determined	| 2011-07-01 Inventory - Not Determined	| 1964 Built Date	| Building
221329	169133	Acoustic/Visual	8031 30TH ST SE, EVERETT, WA 98205	| 2011-06-29 Not Determined	| 2011-07-01 Inventory - Not Determined	| 1913 Built Date	| Building
221331	169135	Acoustic/Visual	9321 52ND ST SE, SNOHOMISH, WA 98290	| 2011-06-29 Not Determined	| 2011-07-01 Inventory - Not Determined	| 1957 Built Date	| Building
221332	169136	Acoustic/Visual	10127 36TH ST SE, EVERETT, WA 98205	| 2011-06-29 Not Determined	| 2011-07-01 Inventory - Not Determined	| 1968 Built Date	| Building
221335	169139	Acoustic/Visual	3214 85TH DR SE, EVERETT, WA 98205	| 2011-06-29 Not Determined	| 2011-07-01 Inventory - Not Determined	| 1967 Built Date	| Building
221340	169144	Acoustic/Visual	8510 VERNON RD, EVERETT, WA 98205	| 2011-06-29 Not Determined	| 2011-07-01 Inventory - Not Determined	| 1968 Built Date	| Building
221342	169146	Acoustic/Visual	2719 78TH AVE SE, EVERETT, WA 98205	| 2011-06-29 Not Determined	| 2011-07-01 Inventory - Not Determined	| 1950 Built Date	| Building
221343	169147	Acoustic/Visual	4716 83RD AVE SE, SNOHOMISH, WA 98290	| 2011-06-29 Not Determined	| 2011-07-01 Inventory - Not Determined	| 1956 Built Date	| Building
221344	169148	Acoustic/Visual	5615 95TH DR SE, SNOHOMISH, WA 98290	| 2011-06-29 Not Determined	| 2011-07-01 Inventory - Not Determined	| 1965 Built Date	| Building
221345	169149	Acoustic/Visual	5633 95TH DR SE, SNOHOMISH, WA 98290	| 2011-06-29 Not Determined	| 2011-07-01 Inventory - Not Determined	| 1965 Built Date	| Building
221356	169160	Acoustic/Visual	1804 94TH DR SE, EVERETT, WA 98205	| 2011-06-29 Not Determined	| 2011-07-01 Inventory - Not Determined	| 1967 Built Date	| Building
221357	169161	Acoustic/Visual	9026 15TH PL SE, EVERETT, WA 98205	| 2011-06-29 Not Determined	| 2011-07-01 Inventory - Not Determined	| 1969 Built Date	| Building
221359	169163	Acoustic/Visual	420 83RD AVE SE, EVERETT, WA 98205	| 2011-06-29 Not Determined	| 2011-07-01 Inventory - Not Determined	| 1955 Built Date	| Building
221360	169164	Acoustic/Visual	5901 96TH DR SE, SNOHOMISH, WA 98290	| 2011-06-29 Not Determined	| 2011-07-01 Inventory - Not Determined	| 1967 Built Date	| Building
221361	169165	Acoustic/Visual	2832 95TH DR SE, EVERETT, WA 98205	| 2011-06-29 Not Determined	| 2011-07-01 Inventory - Not Determined	| 1967 Built Date	| Building
221362	169166	Acoustic/Visual	406 100TH AVE NE, LAKE STEVENS, WA 98258	| 2011-06-29 Not Determined	| 2011-07-01 Inventory - Not Determined	| 1968 Built Date	| Building
221363	169167	Acoustic/Visual	2129 97TH DR SE, EVERETT, WA 98205	| 2011-06-29 Not Determined	| 2011-07-01 Inventory - Not Determined	| 1968 Built Date	| Building
221364	169168	Acoustic/Visual	3526 99TH DR SE, EVERETT, WA 98205	| 2011-06-29 Not Determined	| 2011-07-01 Inventory - Not Determined	| 1969 Built Date	| Building
221366	169170	Acoustic/Visual	8129 30TH ST SE, EVERETT, WA 98205	| 2011-06-29 Not Determined	| 2011-07-01 Inventory - Not Determined	| 1956 Built Date	| Building
221367	169171	Acoustic/Visual	706 82ND AVE SE, EVERETT, WA 98205	| 2011-06-29 Not Determined	| 2011-07-01 Inventory - Not Determined	| 1959 Built Date	| Building
221369	169173	Acoustic/Visual	107 91ST AVE SE, EVERETT, WA 98205	| 2011-06-29 Not Determined	| 2011-07-01 Inventory - Not Determined	| 1965 Built Date	| Building
221370	169174	Acoustic/Visual	2011 92ND DR SE, EVERETT, WA 98205	| 2011-06-29 Not Determined	| 2011-07-01 Inventory - Not Determined	| 1969 Built Date	| Building
221371	169175	Acoustic/Visual	2030 99TH AVE SE, EVERETT, WA 98205	| 2011-06-29 Not Determined	| 2011-07-01 Inventory - Not Determined	| 1963 Built Date	| Building
221372	169176	Acoustic/Visual	3008 95TH DR SE, EVERETT, WA 98205	| 2011-06-29 Not Determined	| 2011-07-01 Inventory - Not Determined	| 1966 Built Date	| Building
221374	169178	Acoustic/Visual	3527 97TH DR SE, EVERETT, WA 98205	| 2011-06-29 Not Determined	| 2011-07-01 Inventory - Not Determined	| 1967 Built Date	| Building
221375	169179	Acoustic/Visual	3528 97TH DR SE, EVERETT, WA 98205	| 2011-06-29 Not Determined	| 2011-07-01 Inventory - Not Determined	| 1969 Built Date	| Building
221376	169180	Acoustic/Visual	8023 GRACE LN, EVERETT, WA 98205	| 2011-06-29 Not Determined	| 2011-07-01 Inventory - Not Determined	| 1968 Built Date	| Building
221384	169188	Acoustic/Visual	8712 72ND ST SE, SNOHOMISH, WA 98290	| 2011-06-29 Not Determined	| 2011-07-01 Inventory - Not Determined	| 1969 Built Date	| Building
221385	169189	Acoustic/Visual	8814 72ND ST SE, SNOHOMISH, WA 98290	| 2011-06-29 Not Determined	| 2011-07-01 Inventory - Not Determined	| 1969 Built Date	| Building
221389	169193	Acoustic/Visual	2217 97TH DR SE, EVERETT, WA 98205	| 2011-06-29 Not Determined	| 2011-07-01 Inventory - Not Determined	| 1967 Built Date	| Building
221390	169194	Acoustic/Visual	2815 95TH DR SE, EVERETT, WA 98205	| 2011-06-29 Not Determined	| 2011-07-01 Inventory - Not Determined	| 1967 Built Date	| Building
221391	169195	Acoustic/Visual	2901 95TH DR SE, EVERETT, WA 98205	| 2011-06-29 Not Determined	| 2011-07-01 Inventory - Not Determined	| 1966 Built Date	| Building
221392	169196	Acoustic/Visual	8910 15TH PL SE, EVERETT, WA 98205	| 2011-06-29 Not Determined	| 2011-07-01 Inventory - Not Determined	| 1969 Built Date	| Building
221393	169197	Acoustic/Visual	9002 15TH PL SE, EVERETT, WA 98205	| 2011-06-29 Not Determined	| 2011-07-01 Inventory - Not Determined	| 1969 Built Date	| Building
221394	169198	Acoustic/Visual	9010 15TH PL SE, EVERETT, WA 98205	| 2011-06-29 Not Determined	| 2011-07-01 Inventory - Not Determined	| 1969 Built Date	| Building
221395	169199	Acoustic/Visual	9020 15TH PL SE, EVERETT, WA 98205	| 2011-06-29 Not Determined	| 2011-07-01 Inventory - Not Determined	| 1969 Built Date	| Building
221396	169200	Acoustic/Visual	10009 CHAPEL HILL RD, EVERETT, WA 98258	| 2011-06-29 Not Determined	| 2011-07-01 Inventory - Not Determined	| 1959 Built Date	| Building
221399	169203	Acoustic/Visual	5729 96TH DR SE, SNOHOMISH, WA 98290	| 2011-06-29 Not Determined	| 2011-07-01 Inventory - Not Determined	| 1966 Built Date	| Building
221402	169206	Acoustic/Visual	725 82ND AVE SE, EVERETT, WA 98205	| 2011-06-29 Not Determined	| 2011-07-01 Inventory - Not Determined	| 1959 Built Date	| Building
221403	169207	Acoustic/Visual	5809 95TH DR SE, SNOHOMISH, WA 98290	| 2011-06-29 Not Determined	| 2011-07-01 Inventory - Not Determined	| 1968 Built Date	| Building
221405	169209	Acoustic/Visual	319 81ST AVE NE, EVERETT, WA 98205	| 2011-06-29 Not Determined	| 2011-07-01 Inventory - Not Determined	| 1955 Built Date	| Building
221406	169210	Acoustic/Visual	613 79TH AVE SE, EVERETT, WA 98205	| 2011-06-29 Not Determined	| 2011-07-01 Inventory - Not Determined	| 1964 Built Date	| Building
221407	169211	Acoustic/Visual	9309 8TH ST SE, EVERETT, WA 98205	| 2011-06-29 Not Determined	| 2011-07-01 Inventory - Not Determined	| 1969 Built Date	| Building
221409	169213	Acoustic/Visual	1817 83RD AVE SE, EVERETT, WA 98205	| 2011-06-29 Not Determined	| 2011-07-01 Inventory - Not Determined	| 1955 Built Date	| Building
221411	169215	Acoustic/Visual	9711 20TH ST SE, LAKE STEVENS, WA 98258	| 2011-06-29 Not Determined	| 2011-07-01 Inventory - Not Determined	| 1955 Built Date	| Building
221515	169319	Acoustic/Visual	2208 SOPER HILL RD, LAKE STEVENS, WA 98258	| 2011-06-29 Not Determined	| 2011-07-01 Inventory - Not Determined	| 1968 Built Date	| Building
221516	169320	Acoustic/Visual	2832 107TH AVE NE, LAKE STEVENS, WA 98258	| 2011-06-29 Not Determined	| 2011-07-01 Inventory - Not Determined	| 1968 Built Date	| Building
221519	169323	Acoustic/Visual	220 101ST AVE NE, LAKE STEVENS, WA 98258	| 2011-06-29 Not Determined	| 2011-07-01 Inventory - Not Determined	| 1969 Built Date	| Building
221613	169417	Acoustic/Visual	13020 208TH ST NE, ARLINGTON, WA 98223	| 2011-06-29 Not Determined	| 2011-07-01 Inventory - Not Determined	| 1927 Built Date	| Building
221619	169423	Acoustic/Visual	15612 JIM CREEK RD, ARLINGTON, WA 98223	| 2011-06-29 Not Determined	| 2011-07-01 Inventory - Not Determined	| 1925 Built Date	| Building
221634	169438	Acoustic/Visual	19722 127TH AVE NE, ARLINGTON, WA 98223	| 2011-06-29 Not Determined	| 2011-07-01 Inventory - Not Determined	| 1904 Built Date	| Building
221682	169486	Acoustic/Visual	21029 127TH AVE NE, ARLINGTON, WA 98223	| 2011-06-29 Not Determined	| 2011-07-01 Inventory - Not Determined	| 1932 Built Date	| Building
221683	169487	Acoustic/Visual	18229 107TH AVE NE, ARLINGTON, WA 98223	| 2011-06-29 Not Determined	| 2011-07-01 Inventory - Not Determined	| 1945 Built Date	| Building
221686	169490	Acoustic/Visual	18708 107TH AVE NE, ARLINGTON, WA 98223	| 2011-06-29 Not Determined	| 2011-07-01 Inventory - Not Determined	| 1964 Built Date	| Building
221687	169491	Acoustic/Visual	12806 168TH ST NE, ARLINGTON, WA 98223	| 2011-06-29 Not Determined	| 2011-07-01 Inventory - Not Determined	| 1918 Built Date	| Building
221689	169493	Acoustic/Visual	17605 BURN RD, ARLINGTON, WA 98223	| 2011-06-29 Not Determined	| 2011-07-01 Inventory - Not Determined	| 1964 Built Date	| Building
221697	169501	Acoustic/Visual	18429 107TH AVE NE, ARLINGTON, WA 98223	| 2011-06-29 Not Determined	| 2011-07-01 Inventory - Not Determined	| 1942 Built Date	| Building
221703	169507	Acoustic/Visual	12517 172ND ST NE, ARLINGTON, WA 98223	| 2011-06-29 Not Determined	| 2011-07-01 Inventory - Not Determined	| 1914 Built Date	| Building

Historic ID	Resource ID	Location in APE	Address	SHPO Eligibility Status	Surveyor Eligibility Recommendation	Construction Date	Property Classification
221705	169509	Acoustic/Visual	13418 170TH PL NE, ARLINGTON, WA 98223	| 2011-06-29 Not Determined	| 2011-07-01 Inventory - Not Determined	| 1965 Built Date	| Building
221821	169625	Acoustic/Visual	13911 SEATTLE HILL RD, SNOHOMISH, WA 98296	| 2011-06-29 Not Determined	| 2011-07-01 Inventory - Not Determined	| 1950 Built Date	| Building
221822	169626	Acoustic/Visual	17007 35TH AVE SE, BOTHELL, WA 98012	| 2011-06-29 Not Determined	| 2011-07-01 Inventory - Not Determined	| 1912 Built Date	| Building
221858	169662	Acoustic/Visual	4322 169TH ST SE, BOTHELL, WA 98012	| 2011-06-29 Not Determined	| 2011-07-01 Inventory - Not Determined	| 1925 Built Date	| Building
221871	169675	Acoustic/Visual	15809 SUNSET RD, BOTHELL, WA 98012	| 2011-06-29 Not Determined	| 2011-07-01 Inventory - Not Determined	| 1930 Built Date	| Building
221889	169693	Acoustic/Visual	17110 SUNSET RD, BOTHELL, WA 98012	| 2011-06-29 Not Determined	| 2011-07-01 Inventory - Not Determined	| 1965 Built Date	| Building
221907	169711	Acoustic/Visual	4721 156TH ST SE, BOTHELL, WA 98012	| 2011-06-29 Not Determined	| 2011-07-01 Inventory - Not Determined	| 1956 Built Date	| Building
221912	169716	Acoustic/Visual	16324 51ST AVE SE, BOTHELL, WA 98012	| 2011-06-29 Not Determined	| 2011-07-01 Inventory - Not Determined	| 1952 Built Date	| Building
221920	169724	Acoustic/Visual	14415 35TH AVE SE, BOTHELL, WA 98296	| 2011-06-29 Not Determined	| 2011-07-01 Inventory - Not Determined	| 1966 Built Date	| Building
221936	169740	Acoustic/Visual	4406 STRUMME RD, BOTHELL, WA 98012	| 2011-06-29 Not Determined	| 2011-07-01 Inventory - Not Determined	| 1960 Built Date	| Building
221990	169794	Acoustic/Visual	16818 51ST AVE SE, BOTHELL, WA 98012	| 2011-06-29 Not Determined	| 2011-07-01 Inventory - Not Determined	| 1964 Built Date	| Building
221991	169795	Acoustic/Visual	16802 51ST AVE SE, BOTHELL, WA 98012	| 2011-06-29 Not Determined	| 2011-07-01 Inventory - Not Determined	| 1964 Built Date	| Building
222013	169817	Acoustic/Visual	16926 SUNSET RD, BOTHELL, WA 98012	| 2011-06-29 Not Determined	| 2011-07-01 Inventory - Not Determined	| 1969 Built Date	| Building
222028	169832	Acoustic/Visual	4910 134TH PL SE, SNOHOMISH, WA 98296	| 2011-06-29 Not Determined	| 2011-07-01 Inventory - Not Determined	| 1964 Built Date	| Building
222032	169836	Acoustic/Visual	4310 137TH PL SE, MILL CREEK, WA 98296	| 2011-06-29 Not Determined	| 2011-07-01 Inventory - Not Determined	| 1963 Built Date	| Building
222154	169958	Acoustic/Visual	<Null>	| 2011-06-29 Not Determined	| 2011-07-01 Inventory - Not Determined	| 1921 Built Date	| Building
222157	169961	Acoustic/Visual	1135 N EMENS AVE, DARRINGTON, WA 98241	| 2011-06-29 Not Determined	| 2011-07-01 Inventory - Not Determined	| 1926 Built Date	| Building
222158	169962	Acoustic/Visual	1150 N EMENS AVE, DARRINGTON, WA 98241	| 2011-06-29 Not Determined	| 2011-07-01 Inventory - Not Determined	| 1940 Built Date	| Building
222161	169965	Acoustic/Visual	<Null>	| 2011-06-29 Not Determined	| 2011-07-01 Inventory - Not Determined	| 1922 Built Date	| Building
222165	169969	Acoustic/Visual	30500 GILES RD, DARRINGTON, WA 98241	| 2011-06-29 Not Determined	| 2011-07-01 Inventory - Not Determined	| 1948 Built Date	| Building
222166	169970	Acoustic/Visual	46604 296TH ST NE, DARRINGTON, WA 98241	| 2011-06-29 Not Determined	| 2011-07-01 Inventory - Not Determined	| 1956 Built Date	| Building
223921	171725	Acoustic/Visual	7429 69TH AVE SE, SNOHOMISH, WA 98290	| 2011-06-29 Not Determined	| 2011-07-01 Inventory - Not Determined	| 1920 Built Date	| Building
223922	171726	Acoustic/Visual	6318 FOSTER SLOUGH RD, SNOHOMISH, WA 98290	| 2011-06-29 Not Determined	| 2011-07-01 Inventory - Not Determined	| 1919 Built Date	| Building
223924	171728	Acoustic/Visual	6609 SWANS TRAIL RD, SNOHOMISH, WA 98290	| 2011-06-29 Not Determined	| 2011-07-01 Inventory - Not Determined	| 1937 Built Date	| Building
223925	171729	Acoustic/Visual	6126 68TH ST SE, SNOHOMISH, WA 98290	| 2011-06-29 Not Determined	| 2011-07-01 Inventory - Not Determined	| 1960 Built Date	| Building
223926	171730	Acoustic/Visual	1122 79TH AVE SE, EVERETT, WA 98205	| 2011-06-29 Not Determined	| 2011-07-01 Inventory - Not Determined	| 1959 Built Date	| Building
223927	171731	Acoustic/Visual	4506 FOBES RD, SNOHOMISH, WA 98290	| 2011-06-29 Not Determined	| 2011-07-01 Inventory - Not Determined	| 1966 Built Date	| Building
223961	171765	Acoustic/Visual	3905 FOBES RD, SNOHOMISH, WA 98290	| 2011-06-29 Not Determined	| 2011-07-01 Inventory - Not Determined	| 1935 Built Date	| Building
223991	171795	Acoustic/Visual	7209 FOSTER SLOUGH RD, SNOHOMISH, WA 98290	| 2011-06-29 Not Determined	| 2011-07-01 Inventory - Not Determined	| 1962 Built Date	| Building
223993	171797	Acoustic/Visual	7726 10TH ST SE, EVERETT, WA 98205	| 2011-06-29 Not Determined	| 2011-07-01 Inventory - Not Determined	| 1938 Built Date	| Building
223995	171799	Acoustic/Visual	6630 FOSTER SLOUGH RD, EVERETT, WA 98290	| 2011-06-29 Not Determined	| 2011-07-01 Inventory - Not Determined	| 1942 Built Date	| Building
223996	171800	Acoustic/Visual	5920 68TH ST SE, SNOHOMISH, WA 98290	| 2011-06-29 Not Determined	| 2011-07-01 Inventory - Not Determined	| 1960 Built Date	| Building
223997	171801	Acoustic/Visual	2609 68TH ST SE, SNOHOMISH, WA 98290	| 2011-06-29 Not Determined	| 2011-07-01 Inventory - Not Determined	| 1914 Built Date	| Building
223999	171803	Acoustic/Visual	4716 FOBES RD, SNOHOMISH, WA 98290	| 2011-06-29 Not Determined	| 2011-07-01 Inventory - Not Determined	| 1909 Built Date	| Building
224038	171842	Acoustic/Visual	7110 60TH ST SE, EVERETT, WA 98290	| 2011-06-29 Not Determined	| 2011-07-01 Inventory - Not Determined	| 1912 Built Date	| Building
224057	171861	Acoustic/Visual	7727 10TH ST SE, EVERETT, WA 98205	| 2011-06-29 Not Determined	| 2011-07-01 Inventory - Not Determined	| 1905 Built Date	| Building
224062	171866	Acoustic/Visual	4008 132ND ST SE, MILL CREEK, WA 98296	| 2011-06-29 Not Determined	| 2011-07-01 Inventory - Not Determined	| 1968 Built Date	| Building
224067	171871	Acoustic/Visual	7601 10TH ST SE, EVERETT, WA 98205	| 2011-06-29 Not Determined	| 2011-07-01 Inventory - Not Determined	| 1932 Built Date	| Building
224284	172088	Acoustic/Visual	1209 71ST AVE SE, EVERETT, WA 98205	| 2011-06-29 Not Determined	| 2011-07-01 Inventory - Not Determined	| 1940 Built Date	| Building
224433	172237	Acoustic/Visual	2112 71ST AVE SE, EVERETT, WA 98205	| 2011-06-29 Not Determined	| 2011-07-01 Inventory - Not Determined	| 1945 Built Date	| Building
224630	172434	Acoustic/Visual	4926 133RD PL SE, SNOHOMISH, WA 98296	| 2011-06-29 Not Determined	| 2011-07-01 Inventory - Not Determined	| 1966 Built Date	| Building
224701	172505	Acoustic/Visual	12821 51ST AVE SE, EVERETT, WA 98208	| 2011-06-29 Not Determined	| 2011-07-01 Inventory - Not Determined	| 1968 Built Date	| Building
224726	172530	Acoustic/Visual	820 74TH DR SE, EVERETT, WA 98205	| 2011-06-29 Not Determined	| 2011-07-01 Inventory - Not Determined	| 1965 Built Date	| Building
224806	172610	Acoustic/Visual	6919 69TH AVE SE, SNOHOMISH, WA 98290	| 2011-06-29 Not Determined	| 2011-07-01 Inventory - Not Determined	| 1938 Built Date	| Building
224808	172612	Acoustic/Visual	7429 RIVERVIEW RD, SNOHOMISH, WA 98290	| 2011-06-29 Not Determined	| 2011-07-01 Inventory - Not Determined	| 1964 Built Date	| Building
224811	172615	Acoustic/Visual	6927 60TH ST SE, EVERETT, WA 98290	| 2011-06-29 Not Determined	| 2011-07-01 Inventory - Not Determined	| 1947 Built Date	| Building
224813	172617	Acoustic/Visual	7108 65TH AVE SE, SNOHOMISH, WA 98290	| 2011-06-29 Not Determined	| 2011-07-01 Inventory - Not Determined	| 1936 Built Date	| Building
224814	172618	Acoustic/Visual	7307 64TH ST SE, SNOHOMISH, WA 98290	| 2011-06-29 Not Determined	| 2011-07-01 Inventory - Not Determined	| 1934 Built Date	| Building
224820	172624	Acoustic/Visual	6804 60TH ST SE, SNOHOMISH, WA 98290	| 2011-06-29 Not Determined	| 2011-07-01 Inventory - Not Determined	| 1914 Built Date	| Building
224822	172626	Acoustic/Visual	7616 67TH AVE SE, SNOHOMISH, WA 98290	| 2011-06-29 Not Determined	| 2011-07-01 Inventory - Not Determined	| 1928 Built Date	| Building
224823	172627	Acoustic/Visual	7520 79TH AVE SE, SNOHOMISH, WA 98290	| 2011-06-29 Not Determined	| 2011-07-01 Inventory - Not Determined	| 1961 Built Date	| Building
224824	172628	Acoustic/Visual	7024 RIVERVIEW RD, SNOHOMISH, WA 98290	| 2011-06-29 Not Determined	| 2011-07-01 Inventory - Not Determined	| 1961 Built Date	| Building
224825	172629	Acoustic/Visual	3 SUNNYSIDE BLVD, EVERETT, WA 98205	| 2011-06-29 Not Determined	| 2011-07-01 Inventory - Not Determined	| 1925 Built Date	| Building
224826	172630	Acoustic/Visual	3220 78TH AVE SE, EVERETT, WA 98205	| 2011-06-29 Not Determined	| 2011-07-01 Inventory - Not Determined	| 1923 Built Date	| Building
224827	172631	Acoustic/Visual	7323 64TH ST SE, SNOHOMISH, WA 98290	| 2011-06-29 Not Determined	| 2011-07-01 Inventory - Not Determined	| 1919 Built Date	| Building
224829	172633	Acoustic/Visual	7802 RIVERVIEW RD, SNOHOMISH, WA 98290	| 2011-06-29 Not Determined	| 2011-07-01 Inventory - Not Determined	| 1969 Built Date	| Building
224831	172635	Acoustic/Visual	7816 69TH AVE SE, SNOHOMISH, WA 98290	| 2011-06-29 Not Determined	| 2011-07-01 Inventory - Not Determined	| 1920 Built Date	| Building
224835	172639	Acoustic/Visual	7627 SKIPLEY RD, SNOHOMISH, WA 98290	| 2011-06-29 Not Determined	| 2011-07-01 Inventory - Not Determined	| 1916 Built Date	| Building
224866	172670	Acoustic/Visual	7217 SKIPLEY RD, EVERETT, WA 98290	| 2011-06-29 Not Determined	| 2011-07-01 Inventory - Not Determined	| 1967 Built Date	| Building

Historic ID	Resource ID	Location in APE	Address	SHPO Eligibility Status	Surveyor Eligibility Recommendation	Construction Date	Property Classification
224867	172671	Acoustic/Visual	914 74TH DR SE, EVERETT, WA 98205	| 2011-06-29 Not Determined	| 2011-07-01 Inventory - Not Determined	| 1959 Built Date	| Building
224868	172672	Acoustic/Visual	5100 72ND DR SE, SNOHOMISH, WA 98290	| 2011-06-29 Not Determined	| 2011-07-01 Inventory - Not Determined	| 1969 Built Date	| Building
224871	172675	Acoustic/Visual	6705 SKIPLEY RD, SNOHOMISH, WA 98290	| 2011-06-29 Not Determined	| 2011-07-01 Inventory - Not Determined	| 1969 Built Date	| Building
224872	172676	Acoustic/Visual	5616 LOWELL-LARIMER RD, EVERETT, WA 98208	| 2011-06-29 Not Determined	| 2011-07-01 Inventory - Not Determined	| 1899 Built Date	| Building
224873	172677	Acoustic/Visual	6620 E LOWELL-LARIMER RD, SNOHOMISH, WA 98296	| 2011-06-29 Not Determined	| 2011-07-01 Inventory - Not Determined	| 1924 Built Date	| Building
224875	172679	Acoustic/Visual	12214 51ST AVE SE, EVERETT, WA 98208	| 2011-06-29 Not Determined	| 2011-07-01 Inventory - Not Determined	| 1940 Built Date	| Building
224895	172699	Acoustic/Visual	7825 SKIPLEY RD, SNOHOMISH, WA 98290	| 2011-06-29 Not Determined	| 2011-07-01 Inventory - Not Determined	| 1968 Built Date	| Building
224899	172703	Acoustic/Visual	12024 SEATTLE HILL RD, SNOHOMISH, WA 98296	| 2011-06-29 Not Determined	| 2011-07-01 Inventory - Not Determined	| 1941 Built Date	| Building
224902	172706	Acoustic/Visual	6821 65TH AVE SE, SNOHOMISH, WA 98290	| 2011-06-29 Not Determined	| 2011-07-01 Inventory - Not Determined	| 1968 Built Date	| Building
224903	172707	Acoustic/Visual	820 79TH AVE SE, EVERETT, WA 98205	| 2011-06-29 Not Determined	| 2011-07-01 Inventory - Not Determined	| 1959 Built Date	| Building
224904	172708	Acoustic/Visual	7211 69TH AVE SE, SNOHOMISH, WA 98290	| 2011-06-29 Not Determined	| 2011-07-01 Inventory - Not Determined	| 1929 Built Date	| Building
225038	172842	Acoustic/Visual	2102 71ST AVE SE, EVERETT, WA 98205	| 2011-06-29 Not Determined	| 2011-07-01 Inventory - Not Determined	| 1952 Built Date	| Building
225131	172935	Acoustic/Visual	6915 60TH ST SE, SNOHOMISH, WA 98290	| 2011-06-29 Not Determined	| 2011-07-01 Inventory - Not Determined	| 1967 Built Date	| Building
225150	172954	Acoustic/Visual	5522 69TH AVE SE, SNOHOMISH, WA 98290	| 2011-06-29 Not Determined	| 2011-07-01 Inventory - Not Determined	| 1968 Built Date	| Building
225182	172986	Acoustic/Visual	7426 79TH AVE SE, SNOHOMISH, WA 98290	| 2011-06-29 Not Determined	| 2011-07-01 Inventory - Not Determined	| 1965 Built Date	| Building
225208	173012	Acoustic/Visual	5024 72ND DR SE, SNOHOMISH, WA 98290	| 2011-06-29 Not Determined	| 2011-07-01 Inventory - Not Determined	| 1969 Built Date	| Building
225239	173043	Acoustic/Visual	714 79TH AVE SE, EVERETT, WA 98205	| 2011-06-29 Not Determined	| 2011-07-01 Inventory - Not Determined	| 1968 Built Date	| Building
225259	173063	Acoustic/Visual	7105 20TH ST SE, EVERETT, WA 98205	| 2011-06-29 Not Determined	| 2011-07-01 Inventory - Not Determined	| 1961 Built Date	| Building
225266	173070	Acoustic/Visual	7317 24TH ST SE, EVERETT, WA 98205	| 2011-06-29 Not Determined	| 2011-07-01 Inventory - Not Determined	| 1968 Built Date	| Building
225268	173072	Acoustic/Visual	7525 SKIPLEY RD, SNOHOMISH, WA 98290	| 2011-06-29 Not Determined	| 2011-07-01 Inventory - Not Determined	| 1964 Built Date	| Building
225291	173095	Acoustic/Visual	6511 E LOWELL-LARIMER RD, SNOHOMISH, WA 98296	| 2011-06-29 Not Determined	| 2011-07-01 Inventory - Not Determined	| 1958 Built Date	| Building
225312	173116	Acoustic/Visual	825 72ND DR SE, EVERETT, WA 98205	| 2011-06-29 Not Determined	| 2011-07-01 Inventory - Not Determined	| 1960 Built Date	| Building
225476	173280	Acoustic/Visual	7029 60TH ST SE, EVERETT, WA 98290	| 2011-06-29 Not Determined	| 2011-07-01 Inventory - Not Determined	| 1932 Built Date	| Building
225491	173295	Acoustic/Visual	6528 60TH ST SE, SNOHOMISH, WA 98290	| 2011-06-29 Not Determined	| 2011-07-01 Inventory - Not Determined	| 1964 Built Date	| Building
225492	173296	Acoustic/Visual	7531 60TH ST SE, SNOHOMISH, WA 98290	| 2011-06-29 Not Determined	| 2011-07-01 Inventory - Not Determined	| 1912 Built Date	| Building
225503	173307	Acoustic/Visual	7303 60TH ST SE, EVERETT, WA 98290	| 2011-06-29 Not Determined	| 2011-07-01 Inventory - Not Determined	| 1947 Built Date	| Building
225566	173370	Acoustic/Visual	5825 LOWELL LARIMER RD, EVERETT, WA 98208	| 2011-06-29 Not Determined	| 2011-07-01 Inventory - Not Determined	| 1958 Built Date	| Building
225648	173452	Acoustic/Visual	7615 S LAKE STEVENS RD, EVERETT, WA 98205	| 2011-06-29 Not Determined	| 2011-07-01 Inventory - Not Determined	| 1920 Built Date	| Building
225695	173499	Acoustic/Visual	2030 VALLEY VIEW DR, EVERETT, WA 98205	| 2011-06-29 Not Determined	| 2011-07-01 Inventory - Not Determined	| 1946 Built Date	| Building
225696	173500	Acoustic/Visual	2031 71ST AVE SE, EVERETT, WA 98205	| 2011-06-29 Not Determined	| 2011-07-01 Inventory - Not Determined	| 1953 Built Date	| Building
225702	173506	Acoustic/Visual	2127 71ST AVE SE, EVERETT, WA 98205	| 2011-06-29 Not Determined	| 2011-07-01 Inventory - Not Determined	| 1928 Built Date	| Building
225806	173610	Acoustic/Visual	5520 67TH DR SE, SNOHOMISH, WA 98290	| 2011-06-29 Not Determined	| 2011-07-01 Inventory - Not Determined	| 1968 Built Date	| Building
225807	173611	Acoustic/Visual	7214 61ST AVE SE, SNOHOMISH, WA 98290	| 2011-06-29 Not Determined	| 2011-07-01 Inventory - Not Determined	| 1966 Built Date	| Building
225808	173612	Acoustic/Visual	12121 SEATTLE HILL RD, SNOHOMISH, WA 98296	| 2011-06-29 Not Determined	| 2011-07-01 Inventory - Not Determined	| 1905 Built Date	| Building
226174	173978	Acoustic/Visual	728 79TH AVE SE, EVERETT, WA 98205	| 2011-06-29 Not Determined	| 2011-07-01 Inventory - Not Determined	| 1961 Built Date	| Building
226184	173988	Acoustic/Visual	2028 71ST AVE SE, EVERETT, WA 98205	| 2011-06-29 Not Determined	| 2011-07-01 Inventory - Not Determined	| 1948 Built Date	| Building
226255	174059	Acoustic/Visual	38200 STATE ROUTE 530 NE, ARLINGTON, WA 98223	| 2011-06-29 Not Determined	| 2011-07-01 Inventory - Not Determined	| 1925 Built Date	| Building
226256	174060	Acoustic/Visual	37423 STATE ROUTE 530 NE, ARLINGTON, WA 98223	| 2011-06-29 Not Determined	| 2011-07-01 Inventory - Not Determined	| 1929 Built Date	| Building
226257	174061	Acoustic/Visual	30309 SWEDE HEAVEN RD, ARLINGTON, WA 98223	| 2011-06-29 Not Determined	| 2011-07-01 Inventory - Not Determined	| 1947 Built Date	| Building
226259	174063	Acoustic/Visual	37917 SWEDE HEAVEN RD, ARLINGTON, WA 98223	| 2011-06-29 Not Determined	| 2011-07-01 Inventory - Not Determined	| 1963 Built Date	| Building
226260	174064	Acoustic/Visual	37628 SWEDE HEAVEN RD, ARLINGTON, WA 98223	| 2011-06-29 Not Determined	| 2011-07-01 Inventory - Not Determined	| 1963 Built Date	| Building
226261	174065	Acoustic/Visual	36621 SWEDE HEAVEN RD, ARLINGTON, WA 98223	| 2011-06-29 Not Determined	| 2011-07-01 Inventory - Not Determined	| 1959 Built Date	| Building
226430	174234	Acoustic/Visual	9700 42ND ST NE, EVERETT, WA 98258	| 2011-06-29 Not Determined	| 2011-07-01 Inventory - Not Determined	| 1925 Built Date	| Building
226432	174236	Acoustic/Visual	10410 SANDY BEACH DR, LAKE STEVENS, WA 98258	| 2011-06-29 Not Determined	| 2011-07-01 Inventory - Not Determined	| 1920 Built Date	| Building
226437	174241	Acoustic/Visual	8015 VERNON RD, EVERETT, WA 98205	| 2011-06-29 Not Determined	| 2011-07-01 Inventory - Not Determined	| 1944 Built Date	| Building
226439	174243	Acoustic/Visual	519 101ST AVE NE, LAKE STEVENS, WA 98258	| 2011-06-29 Not Determined	| 2011-07-01 Inventory - Not Determined	| 1964 Built Date	| Building
226442	174246	Acoustic/Visual	9408 60TH ST NE, EVERETT, WA 98258	| 2011-06-29 Not Determined	| 2011-07-01 Inventory - Not Determined	| 1962 Built Date	| Building
226445	174249	Acoustic/Visual	2508 LAKE DR, LAKE STEVENS, WA 98258	| 2011-06-29 Not Determined	| 2011-07-01 Inventory - Not Determined	| 1969 Built Date	| Building
226451	174255	Acoustic/Visual	1707 VERNON RD, LAKE STEVENS, WA 98258	| 2011-06-29 Not Determined	| 2011-07-01 Inventory - Not Determined	| 1956 Built Date	| Building
226452	174256	Acoustic/Visual	525 E DAVIES LOOP RD, LAKE STEVENS, WA 98258	| 2011-06-29 Not Determined	| 2011-07-01 Inventory - Not Determined	| 1964 Built Date	| Building
226453	174257	Acoustic/Visual	1205 SPRINGBROOK RD, LAKE STEVENS, WA 98258	| 2011-06-29 Not Determined	| 2011-07-01 Inventory - Not Determined	| 1916 Built Date	| Building
226454	174258	Acoustic/Visual	10231 N DAVIES RD, LAKE STEVENS, WA 98258	| 2011-06-29 Not Determined	| 2011-07-01 Inventory - Not Determined	| 1948 Built Date	| Building
226456	174260	Acoustic/Visual	10520 SANDY BEACH DR, LAKE STEVENS, WA 98258	| 2011-06-29 Not Determined	| 2011-07-01 Inventory - Not Determined	| 1958 Built Date	| Building
226460	174264	Acoustic/Visual	4010 DENSMORE RD, EVERETT, WA 98205	| 2011-06-29 Not Determined	| 2011-07-01 Inventory - Not Determined	| 1926 Built Date	| Building
226462	174266	Acoustic/Visual	5224 95TH AVE NE, EVERETT, WA 98258	| 2011-06-29 Not Determined	| 2011-07-01 Inventory - Not Determined	| 1947 Built Date	| Building
226464	174268	Acoustic/Visual	8920 84TH ST NE, ARLINGTON, WA 98223	| 2011-06-29 Not Determined	| 2011-07-01 Inventory - Not Determined	| 1960 Built Date	| Building
226465	174269	Acoustic/Visual	10625 99TH AVE NE, ARLINGTON, WA 98223	| 2011-06-29 Not Determined	| 2011-07-01 Inventory - Not Determined	| 1960 Built Date	| Building
226466	174270	Acoustic/Visual	4820 83RD AVE NE, EVERETT, WA 98270	| 2011-06-29 Not Determined	| 2011-07-01 Inventory - Not Determined	| 1920 Built Date	| Building
226467	174271	Acoustic/Visual	5601 105TH AVE NE, LAKE STEVENS, WA 98258	| 2011-06-29 Not Determined	| 2011-07-01 Inventory - Not Determined	| 1952 Built Date	| Building

Historic ID	Resource ID	Location in APE	Address	SHPO Eligibility Status	Surveyor Eligibility Recommendation	Construction Date	Property Classification
226473	174277	Acoustic/Visual	10730 84TH ST NE, LAKE STEVENS, WA 98258	| 2011-06-29 Not Determined	| 2011-07-01 Inventory - Not Determined	| 1937 Built Date	| Building
226475	174279	Acoustic/Visual	419 101ST AVE NE, LAKE STEVENS, WA 98258	| 2011-06-29 Not Determined	| 2011-07-01 Inventory - Not Determined	| 1965 Built Date	| Building
226478	174282	Acoustic/Visual	8105 VERNON RD, EVERETT, WA 98205	| 2011-06-29 Not Determined	| 2011-07-01 Inventory - Not Determined	| 1945 Built Date	| Building
226479	174283	Acoustic/Visual	10520 LAKE VIEW DR, LAKE STEVENS, WA 98258	| 2011-06-29 Not Determined	| 2011-07-01 Inventory - Not Determined	| 1940 Built Date	| Building
226480	174284	Acoustic/Visual	8414 VERNON RD, EVERETT, WA 98205	| 2011-06-29 Not Determined	| 2011-07-01 Inventory - Not Determined	| 1918 Built Date	| Building
226483	174287	Acoustic/Visual	5716 83RD AVE NE, EVERETT, WA 98270	| 2011-06-29 Not Determined	| 2011-07-01 Inventory - Not Determined	| 1940 Built Date	| Building
226484	174288	Acoustic/Visual	3824 CALLOW RD, LAKE STEVENS, WA 98258	| 2011-06-29 Not Determined	| 2011-07-01 Inventory - Not Determined	| 1939 Built Date	| Building
226485	174289	Acoustic/Visual	2301 SOPER HILL RD, LAKE STEVENS, WA 98258	| 2011-06-29 Not Determined	| 2011-07-01 Inventory - Not Determined	| 1912 Built Date	| Building
226487	174291	Acoustic/Visual	1109 VERNON RD, LAKE STEVENS, WA 98258	| 2011-06-29 Not Determined	| 2011-07-01 Inventory - Not Determined	| 1952 Built Date	| Building
226489	174293	Acoustic/Visual	3322 83RD AVE NE, MARYSVILLE, WA 98205	| 2011-06-29 Not Determined	| 2011-07-01 Inventory - Not Determined	| 1945 Built Date	| Building
226495	174299	Acoustic/Visual	1521 VERNON RD, LAKE STEVENS, WA 98258	| 2011-06-29 Not Determined	| 2011-07-01 Inventory - Not Determined	| 1916 Built Date	| Building
226499	174303	Acoustic/Visual	8110 VERNON RD, EVERETT, WA 98205	| 2011-06-29 Not Determined	| 2011-07-01 Inventory - Not Determined	| 1922 Built Date	| Building
226502	174306	Acoustic/Visual	4521 95TH AVE NE, LAKE STEVENS, WA 98258	| 2011-06-29 Not Determined	| 2011-07-01 Inventory - Not Determined	| 1961 Built Date	| Building
226503	174307	Acoustic/Visual	4918 95TH AVE NE, LAKE STEVENS, WA 98258	| 2011-06-29 Not Determined	| 2011-07-01 Inventory - Not Determined	| 1947 Built Date	| Building
226504	174308	Acoustic/Visual	3106 87TH AVE NE, EVERETT, WA 98205	| 2011-06-29 Not Determined	| 2011-07-01 Inventory - Not Determined	| 1946 Built Date	| Building
226507	174311	Acoustic/Visual	13425 MCELROY RD, ARLINGTON, WA 98223	| 2011-06-29 Not Determined	| 2011-07-01 Inventory - Not Determined	| 1962 Built Date	| Building
226510	174314	Acoustic/Visual	9925 N DAVIES RD, LAKE STEVENS, WA 98258	| 2011-06-29 Not Determined	| 2011-07-01 Inventory - Not Determined	| 1965 Built Date	| Building
226511	174315	Acoustic/Visual	6014 105TH AVE NE, LAKE STEVENS, WA 98258	| 2011-06-29 Not Determined	| 2011-07-01 Inventory - Not Determined	| 1946 Built Date	| Building
226517	174321	Acoustic/Visual	1911 VERNON RD, LAKE STEVENS, WA 98258	| 2011-06-29 Not Determined	| 2011-07-01 Inventory - Not Determined	| 1964 Built Date	| Building
226518	174322	Acoustic/Visual	1407 SPRINGBROOK RD, LAKE STEVENS, WA 98258	| 2011-06-29 Not Determined	| 2011-07-01 Inventory - Not Determined	| 1967 Built Date	| Building
226520	174324	Acoustic/Visual	9903 DAVIES RD, LAKE STEVENS, WA 98258	| 2011-06-29 Not Determined	| 2011-07-01 Inventory - Not Determined	| 1959 Built Date	| Building
226525	174329	Acoustic/Visual	9727 N DAVIES RD, LAKE STEVENS, WA 98258	| 2011-06-29 Not Determined	| 2011-07-01 Inventory - Not Determined	| 1938 Built Date	| Building
226526	174330	Acoustic/Visual	10215 N DAVIES RD, LAKE STEVENS, WA 98258	| 2011-06-29 Not Determined	| 2011-07-01 Inventory - Not Determined	| 1914 Built Date	| Building
226529	174333	Acoustic/Visual	1105 SPRINGBROOK RD, LAKE STEVENS, WA 98258	| 2011-06-29 Not Determined	| 2011-07-01 Inventory - Not Determined	| 1918 Built Date	| Building
226530	174334	Acoustic/Visual	1029 SPRINGBROOK RD, LAKE STEVENS, WA 98258	| 2011-06-29 Not Determined	| 2011-07-01 Inventory - Not Determined	| 1954 Built Date	| Building
226531	174335	Acoustic/Visual	10125 DAVIES RD, LAKE STEVENS, WA 98258	| 2011-06-29 Not Determined	| 2011-07-01 Inventory - Not Determined	| 1948 Built Date	| Building
226533	174337	Acoustic/Visual	5811 87TH AVE NE, EVERETT, WA 98258	| 2011-06-29 Not Determined	| 2011-07-01 Inventory - Not Determined	| 1969 Built Date	| Building
226535	174339	Acoustic/Visual	4223 79TH AVE NE, EVERETT, WA 98270	| 2011-06-29 Not Determined	| 2011-07-01 Inventory - Not Determined	| 1946 Built Date	| Building
226537	174341	Acoustic/Visual	1107 VERNON RD, EVERETT, WA 98258	| 2011-06-29 Not Determined	| 2011-07-01 Inventory - Not Determined	| 1969 Built Date	| Building
226540	174344	Acoustic/Visual	4410 95TH AVE NE, LAKE STEVENS, WA 98258	| 2011-06-29 Not Determined	| 2011-07-01 Inventory - Not Determined	| 1940 Built Date	| Building
226542	174346	Acoustic/Visual	10122 N DAVIES RD, LAKE STEVENS, WA 98258	| 2011-06-29 Not Determined	| 2011-07-01 Inventory - Not Determined	| 1950 Built Date	| Building
226546	174350	Acoustic/Visual	3422 DENSMORE RD, EVERETT, WA 98205	| 2011-06-29 Not Determined	| 2011-07-01 Inventory - Not Determined	| 1928 Built Date	| Building
226551	174355	Acoustic/Visual	2328 MADRONA DR, LAKE STEVENS, WA 98258	| 2011-06-29 Not Determined	| 2011-07-01 Inventory - Not Determined	| 1962 Built Date	| Building
226552	174356	Acoustic/Visual	1305 VERNON RD, LAKE STEVENS, WA 98258	| 2011-06-29 Not Determined	| 2011-07-01 Inventory - Not Determined	| 1924 Built Date	| Building
226556	174360	Acoustic/Visual	2628 SOPER HILL RD, LAKE STEVENS, WA 98258	| 2011-06-29 Not Determined	| 2011-07-01 Inventory - Not Determined	| 1960 Built Date	| Building
226559	174363	Acoustic/Visual	10010 LAKEMONT AVE, LAKE STEVENS, WA 98258	| 2011-06-29 Not Determined	| 2011-07-01 Inventory - Not Determined	| 1965 Built Date	| Building
226561	174365	Acoustic/Visual	1321 VERNON RD, LAKE STEVENS, WA 98258	| 2011-06-29 Not Determined	| 2011-07-01 Inventory - Not Determined	| 1952 Built Date	| Building
226562	174366	Acoustic/Visual	603 101ST AVE NE, LAKE STEVENS, WA 98258	| 2011-06-29 Not Determined	| 2011-07-01 Inventory - Not Determined	| 1965 Built Date	| Building
226563	174367	Acoustic/Visual	7826 28TH PL NE, MARYSVILLE, WA 98270	| 2011-06-29 Not Determined	| 2011-07-01 Inventory - Not Determined	| 1964 Built Date	| Building
226564	174368	Acoustic/Visual	2713 SOPER HILL RD, LAKE STEVENS, WA 98258	| 2011-06-29 Not Determined	| 2011-07-01 Inventory - Not Determined	| 1967 Built Date	| Building
226565	174369	Acoustic/Visual	2727 SOPER HILL RD, LAKE STEVENS, WA 98258	| 2011-06-29 Not Determined	| 2011-07-01 Inventory - Not Determined	| 1967 Built Date	| Building
226569	174373	Acoustic/Visual	417 100TH AVE NE, LAKE STEVENS, WA 98258	| 2011-06-29 Not Determined	| 2011-07-01 Inventory - Not Determined	| 1965 Built Date	| Building
226573	174377	Acoustic/Visual	9208 132ND ST NE, ARLINGTON, WA 98223	| 2011-06-29 Not Determined	| 2011-07-01 Inventory - Not Determined	| 1910 Built Date	| Building
226575	174379	Acoustic/Visual	9429 N DAVIES RD, LAKE STEVENS, WA 98258	| 2011-06-29 Not Determined	| 2011-07-01 Inventory - Not Determined	| 1965 Built Date	| Building
226576	174380	Acoustic/Visual	1301 SPRINGBROOK RD, LAKE STEVENS, WA 98258	| 2011-06-29 Not Determined	| 2011-07-01 Inventory - Not Determined	| 1924 Built Date	| Building
226577	174381	Acoustic/Visual	1926 VERNON RD, LAKE STEVENS, WA 98258	| 2011-06-29 Not Determined	| 2011-07-01 Inventory - Not Determined	| 1918 Built Date	| Building
226579	174383	Acoustic/Visual	2306 MADRONA DR, LAKE STEVENS, WA 98258	| 2011-06-29 Not Determined	| 2011-07-01 Inventory - Not Determined	| 1922 Built Date	| Building
226580	174384	Acoustic/Visual	2805 101ST AVE NE, LAKE STEVENS, WA 98258	| 2011-06-29 Not Determined	| 2011-07-01 Inventory - Not Determined	| 1947 Built Date	| Building
226581	174385	Acoustic/Visual	2829 101ST AVE NE, LAKE STEVENS, WA 98258	| 2011-06-29 Not Determined	| 2011-07-01 Inventory - Not Determined	| 1947 Built Date	| Building
226592	174396	Acoustic/Visual	3314 79TH AVE NE, MARYSVILLE, WA 98270	| 2011-06-29 Not Determined	| 2011-07-01 Inventory - Not Determined	| 1915 Built Date	| Building
226598	174402	Acoustic/Visual	8529 60TH ST NE, MARYSVILLE, WA 98205	| 2011-06-29 Not Determined	| 2011-07-01 Inventory - Not Determined	| 1959 Built Date	| Building
226599	174403	Acoustic/Visual	10013 N DAVIES RD, LAKE STEVENS, WA 98258	| 2011-06-29 Not Determined	| 2011-07-01 Inventory - Not Determined	| 1924 Built Date	| Building
226600	174404	Acoustic/Visual	2424 CALLOW RD, LAKE STEVENS, WA 98258	| 2011-06-29 Not Determined	| 2011-07-01 Inventory - Not Determined	| 1926 Built Date	| Building
226602	174406	Acoustic/Visual	10627 CHERRY RD, LAKE STEVENS, WA 98258	| 2011-06-29 Not Determined	| 2011-07-01 Inventory - Not Determined	| 1937 Built Date	| Building
226605	174409	Acoustic/Visual	1416 SPRINGBROOK RD, LAKE STEVENS, WA 98258	| 2011-06-29 Not Determined	| 2011-07-01 Inventory - Not Determined	| 1910 Built Date	| Building
226608	174412	Acoustic/Visual	10607 OAK RD, LAKE STEVENS, WA 98258	| 2011-06-29 Not Determined	| 2011-07-01 Inventory - Not Determined	| 1958 Built Date	| Building
226736	174540	Acoustic/Visual	7729 29TH PL NE, MARYSVILLE, WA 98270	| 2011-06-29 Not Determined	| 2011-07-01 Inventory - Not Determined	| 1963 Built Date	| Building
226861	174665	Acoustic/Visual	7417 64TH ST NE, MARYSVILLE, WA 98270	| 2011-06-29 Not Determined	| 2011-07-01 Inventory - Not Determined	| 1958 Built Date	| Building
226987	174791	Acoustic/Visual	1925 SUNNYSIDE BLVD, EVERETT, WA 98205	| 2011-06-29 Not Determined	| 2011-07-01 Inventory - Not Determined	| 1948 Built Date	| Building

Historic ID	Resource ID	Location in APE	Address	SHPO Eligibility Status	Surveyor Eligibility Recommendation	Construction Date	Property Classification
227160	174964	Acoustic/Visual	7521 SOPER HILL RD, EVERETT, WA 98205	| 2011-06-29 Not Determined	| 2011-07-01 Inventory - Not Determined	| 1920 Built Date	| Building
227331	175135	Acoustic/Visual	30516 STATE ROUTE 530 NE, ARLINGTON, WA 98223	| 2011-06-29 Not Determined	| 2011-07-01 Inventory - Not Determined	| 1918 Built Date	| Building
227551	175355	Acoustic/Visual	23921 OSO LOOP RD, ARLINGTON, WA 98223	| 2011-06-29 Not Determined	| 2011-07-01 Inventory - Not Determined	| 1954 Built Date	| Building
227552	175356	Acoustic/Visual	23106 304TH ST NE, ARLINGTON, WA 98223	| 2011-06-29 Not Determined	| 2011-07-01 Inventory - Not Determined	| 1927 Built Date	| Building
227554	175358	Acoustic/Visual	23116 OSO LOOP RD, ARLINGTON, WA 98223	| 2011-06-29 Not Determined	| 2011-07-01 Inventory - Not Determined	| 1924 Built Date	| Building
227555	175359	Acoustic/Visual	24022 OSO LOOP RD, ARLINGTON, WA 98223	| 2011-06-29 Not Determined	| 2011-07-01 Inventory - Not Determined	| 1964 Built Date	| Building
227557	175361	Acoustic/Visual	21229 ENTSMINGER RD, ARLINGTON, WA 98223	| 2011-06-29 Not Determined	| 2011-07-01 Inventory - Not Determined	| 1952 Built Date	| Building
227558	175362	Acoustic/Visual	26115 WHITMAN RD, ARLINGTON, WA 98223	| 2011-06-29 Not Determined	| 2011-07-01 Inventory - Not Determined	| 1948 Built Date	| Building
227559	175363	Acoustic/Visual	24713 SR 530 NE, ARLINGTON, WA 98223	| 2011-06-29 Not Determined	| 2011-07-01 Inventory - Not Determined	| 1929 Built Date	| Building
227561	175365	Acoustic/Visual	21505 ENTSMINGER RD, ARLINGTON, WA 98223	| 2011-06-29 Not Determined	| 2011-07-01 Inventory - Not Determined	| 1954 Built Date	| Building
227562	175366	Acoustic/Visual	20809 ENTSMINGER RD, ARLINGTON, WA 98223	| 2011-06-29 Not Determined	| 2011-07-01 Inventory - Not Determined	| 1967 Built Date	| Building
227563	175367	Acoustic/Visual	20714 LAKE RILEY RD, ARLINGTON, WA 98223	| 2011-06-29 Not Determined	| 2011-07-01 Inventory - Not Determined	| 1966 Built Date	| Building
227565	175369	Acoustic/Visual	21014 277TH PL NE, ARLINGTON, WA 98223	| 2011-06-29 Not Determined	| 2011-07-01 Inventory - Not Determined	| 1969 Built Date	| Building
227569	175373	Acoustic/Visual	8311 41ST ST SE, EVERETT, WA 98205	| 2011-06-29 Not Determined	| 2011-07-01 Inventory - Not Determined	| 1920 Built Date	| Building
227596	175400	Acoustic/Visual	7230 97TH AVE SE, SNOHOMISH, WA 98290	| 2011-06-29 Not Determined	| 2011-07-01 Inventory - Not Determined	| 1934 Built Date	| Building
227599	175403	Acoustic/Visual	8713 72ND ST SE, SNOHOMISH, WA 98290	| 2011-06-29 Not Determined	| 2011-07-01 Inventory - Not Determined	| 1921 Built Date	| Building
227600	175404	Acoustic/Visual	10007 52ND ST SE, SNOHOMISH, WA 98290	| 2011-06-29 Not Determined	| 2011-07-01 Inventory - Not Determined	| 1928 Built Date	| Building
227602	175406	Acoustic/Visual	8125 74TH ST SE, SNOHOMISH, WA 98290	| 2011-06-29 Not Determined	| 2011-07-01 Inventory - Not Determined	| 1963 Built Date	| Building
227604	175408	Acoustic/Visual	6921 85TH AVE SE, SNOHOMISH, WA 98290	| 2011-06-29 Not Determined	| 2011-07-01 Inventory - Not Determined	| 1927 Built Date	| Building
227606	175410	Acoustic/Visual	4925 83RD AVE SE, SNOHOMISH, WA 98290	| 2011-06-29 Not Determined	| 2011-07-01 Inventory - Not Determined	| 1910 Built Date	| Building
227612	175416	Acoustic/Visual	21 81ST AVE NE, EVERETT, WA 98205	| 2011-06-29 Not Determined	| 2011-07-01 Inventory - Not Determined	| 1940 Built Date	| Building
227619	175423	Acoustic/Visual	1712 83RD AVE SE, EVERETT, WA 98205	| 2011-06-29 Not Determined	| 2011-07-01 Inventory - Not Determined	| 1920 Built Date	| Building
227621	175425	Acoustic/Visual	4724 83RD AVE SE, SNOHOMISH, WA 98290	| 2011-06-29 Not Determined	| 2011-07-01 Inventory - Not Determined	| 1948 Built Date	| Building
227624	175428	Acoustic/Visual	6714 83RD AVE SE, SNOHOMISH, WA 98290	| 2011-06-29 Not Determined	| 2011-07-01 Inventory - Not Determined	| 1962 Built Date	| Building
227627	175431	Acoustic/Visual	4921 FOBES RD, SNOHOMISH, WA 98290	| 2011-06-29 Not Determined	| 2011-07-01 Inventory - Not Determined	| 1909 Built Date	| Building
227628	175432	Acoustic/Visual	4807 83RD AVE SE, SNOHOMISH, WA 98290	| 2011-06-29 Not Determined	| 2011-07-01 Inventory - Not Determined	| 1925 Built Date	| Building
227632	175436	Acoustic/Visual	326 103RD AVE NE, EVERETT, WA 98258	| 2011-06-29 Not Determined	| 2011-07-01 Inventory - Not Determined	| 1930 Built Date	| Building
227633	175437	Acoustic/Visual	8825 S LAKE STEVENS RD, EVERETT, WA 98205	| 2011-06-29 Not Determined	| 2011-07-01 Inventory - Not Determined	| 1937 Built Date	| Building
227637	175441	Acoustic/Visual	227 N DAVIES RD, LAKE STEVENS, WA 98258	| 2011-06-29 Not Determined	| 2011-07-01 Inventory - Not Determined	| 1960 Built Date	| Building
227639	175443	Acoustic/Visual	8431 30TH ST SE, EVERETT, WA 98205	| 2011-06-29 Not Determined	| 2011-07-01 Inventory - Not Determined	| 1959 Built Date	| Building
227640	175444	Acoustic/Visual	9110 32ND ST SE, EVERETT, WA 98205	| 2011-06-29 Not Determined	| 2011-07-01 Inventory - Not Determined	| 1929 Built Date	| Building
227641	175445	Acoustic/Visual	10016 32ND ST SE, EVERETT, WA 98205	| 2011-06-29 Not Determined	| 2011-07-01 Inventory - Not Determined	| 1916 Built Date	| Building
227642	175446	Acoustic/Visual	121 81ST AVE NE, EVERETT, WA 98205	| 2011-06-29 Not Determined	| 2011-07-01 Inventory - Not Determined	| 1951 Built Date	| Building
227651	175455	Acoustic/Visual	5010 FOBES RD, SNOHOMISH, WA 98290	| 2011-06-29 Not Determined	| 2011-07-01 Inventory - Not Determined	| 1916 Built Date	| Building
227664	175468	Acoustic/Visual	305 81ST AVE NE, EVERETT, WA 98205	| 2011-06-29 Not Determined	| 2011-07-01 Inventory - Not Determined	| 1949 Built Date	| Building
227666	175470	Acoustic/Visual	9816 S LAKE STEVENS RD, EVERETT, WA 98205	| 2011-06-29 Not Determined	| 2011-07-01 Inventory - Not Determined	| 1925 Built Date	| Building
227675	175479	Acoustic/Visual	619 99TH AVE SE, EVERETT, WA 98258	| 2011-06-29 Not Determined	| 2011-07-01 Inventory - Not Determined	| 1930 Built Date	| Building
227677	175481	Acoustic/Visual	3402 97TH DR SE, EVERETT, WA 98205	| 2011-06-29 Not Determined	| 2011-07-01 Inventory - Not Determined	| 1967 Built Date	| Building
227679	175483	Acoustic/Visual	426 79TH AVE SE, EVERETT, WA 98205	| 2011-06-29 Not Determined	| 2011-07-01 Inventory - Not Determined	| 1968 Built Date	| Building
227685	175489	Acoustic/Visual	9809 2ND ST SE, EVERETT, WA 98258	| 2011-06-29 Not Determined	| 2011-07-01 Inventory - Not Determined	| 1968 Built Date	| Building
227688	175492	Acoustic/Visual	1923 99TH AVE SE, EVERETT, WA 98258	| 2011-06-29 Not Determined	| 2011-07-01 Inventory - Not Determined	| 1930 Built Date	| Building
227689	175493	Acoustic/Visual	7911 8TH ST SE, EVERETT, WA 98205	| 2011-06-29 Not Determined	| 2011-07-01 Inventory - Not Determined	| 1925 Built Date	| Building
227691	175495	Acoustic/Visual	725 91ST AVE SE, EVERETT, WA 98205	| 2011-06-29 Not Determined	| 2011-07-01 Inventory - Not Determined	| 1964 Built Date	| Building
227703	175507	Acoustic/Visual	5530 83RD AVE SE, EVERETT, WA 98290	| 2011-06-29 Not Determined	| 2011-07-01 Inventory - Not Determined	| 1924 Built Date	| Building
227705	175509	Acoustic/Visual	6713 85TH AVE SE, SNOHOMISH, WA 98290	| 2011-06-29 Not Determined	| 2011-07-01 Inventory - Not Determined	| 1922 Built Date	| Building
227706	175510	Acoustic/Visual	8010 SKIPLEY RD, EVERETT, WA 98290	| 2011-06-29 Not Determined	| 2011-07-01 Inventory - Not Determined	| 1937 Built Date	| Building
227707	175511	Acoustic/Visual	7923 GRACE LN, EVERETT, WA 98205	| 2011-06-29 Not Determined	| 2011-07-01 Inventory - Not Determined	| 1961 Built Date	| Building
227709	175513	Acoustic/Visual	7500 83RD AVE SE, SNOHOMISH, WA 98290	| 2011-06-29 Not Determined	| 2011-07-01 Inventory - Not Determined	| 1931 Built Date	| Building
227711	175515	Acoustic/Visual	8033 SKIPLEY RD, SNOHOMISH, WA 98290	| 2011-06-29 Not Determined	| 2011-07-01 Inventory - Not Determined	| 1927 Built Date	| Building
227713	175517	Acoustic/Visual	10401 37TH ST SE, EVERETT, WA 98205	| 2011-06-29 Not Determined	| 2011-07-01 Inventory - Not Determined	| 1967 Built Date	| Building
227715	175519	Acoustic/Visual	6720 83RD AVE SE, SNOHOMISH, WA 98290	| 2011-06-29 Not Determined	| 2011-07-01 Inventory - Not Determined	| 1965 Built Date	| Building
227718	175522	Acoustic/Visual	9324 20TH ST SE, LAKE STEVENS, WA 98205	| 2011-06-29 Not Determined	| 2011-07-01 Inventory - Not Determined	| 1947 Built Date	| Building
227719	175523	Acoustic/Visual	8120 S LAKE STEVENS RD, EVERETT, WA 98205	| 2011-06-29 Not Determined	| 2011-07-01 Inventory - Not Determined	| 1920 Built Date	| Building
227721	175525	Acoustic/Visual	8400 41ST ST SE, SNOHOMISH, WA 98205	| 2011-06-29 Not Determined	| 2011-07-01 Inventory - Not Determined	| 1959 Built Date	| Building
227722	175526	Acoustic/Visual	2005 BICKFORD AVE, SNOHOMISH, WA 98290	| 2011-06-29 Not Determined	| 2011-07-01 Inventory - Not Determined	| 1948 Built Date	| Building
227723	175527	Acoustic/Visual	2623 S LAKE STEVENS RD, EVERETT, WA 98205	| 2011-06-29 Not Determined	| 2011-07-01 Inventory - Not Determined	| 1922 Built Date	| Building
227724	175528	Acoustic/Visual	8101 85TH AVE SE, SNOHOMISH, WA 98290	| 2011-06-29 Not Determined	| 2011-07-01 Inventory - Not Determined	| 1937 Built Date	| Building
227725	175529	Acoustic/Visual	1715 83RD AVE SE, EVERETT, WA 98205	| 2011-06-29 Not Determined	| 2011-07-01 Inventory - Not Determined	| 1919 Built Date	| Building
227730	175534	Acoustic/Visual	3715 TOM MARKS RD, SNOHOMISH, WA 98205	| 2011-06-29 Not Determined	| 2011-07-01 Inventory - Not Determined	| 1961 Built Date	| Building

Historic ID	Resource ID	Location in APE	Address	SHPO Eligibility Status	Surveyor Eligibility Recommendation	Construction Date	Property Classification
227731	175535	Acoustic/Visual	4806 83RD AVE SE, SNOHOMISH, WA 98290	| 2011-06-29 Not Determined	| 2011-07-01 Inventory - Not Determined	| 1920 Built Date	| Building
227736	175540	Acoustic/Visual	720 92ND DR SE, EVERETT, WA 98205	| 2011-06-29 Not Determined	| 2011-07-01 Inventory - Not Determined	| 1962 Built Date	| Building
227745	175549	Acoustic/Visual	10112 52ND ST SE, SNOHOMISH, WA 98290	| 2011-06-29 Not Determined	| 2011-07-01 Inventory - Not Determined	| 1923 Built Date	| Building
227746	175550	Acoustic/Visual	1411 20TH ST, SNOHOMISH, WA 98290	| 2011-06-29 Not Determined	| 2011-07-01 Inventory - Not Determined	| 1921 Built Date	| Building
227747	175551	Acoustic/Visual	9424 32ND ST SE, EVERETT, WA 98205	| 2011-06-29 Not Determined	| 2011-07-01 Inventory - Not Determined	| 1956 Built Date	| Building
227749	175553	Acoustic/Visual	5015 83RD AVE SE, SNOHOMISH, WA 98290	| 2011-06-29 Not Determined	| 2011-07-01 Inventory - Not Determined	| 1924 Built Date	| Building
227758	175562	Acoustic/Visual	5107 83RD AVE SE, SNOHOMISH, WA 98290	| 2011-06-29 Not Determined	| 2011-07-01 Inventory - Not Determined	| 1920 Built Date	| Building
227760	175564	Acoustic/Visual	8315 FOBES RD, SNOHOMISH, WA 98290	| 2011-06-29 Not Determined	| 2011-07-01 Inventory - Not Determined	| 1929 Built Date	| Building
227761	175565	Acoustic/Visual	10212 S LAKE STEVENS RD, EVERETT, WA 98205	| 2011-06-29 Not Determined	| 2011-07-01 Inventory - Not Determined	| 1926 Built Date	| Building
227767	175571	Acoustic/Visual	4525 BICKFORD AVE, SNOHOMISH, WA 98290	| 2011-06-29 Not Determined	| 2011-07-01 Inventory - Not Determined	| 1930 Built Date	| Building
227768	175572	Acoustic/Visual	9219 52ND ST SE, SNOHOMISH, WA 98290	| 2011-06-29 Not Determined	| 2011-07-01 Inventory - Not Determined	| 1960 Built Date	| Building
227770	175574	Acoustic/Visual	726 99TH AVE SE, LAKE STEVENS, WA 98258	| 2011-06-29 Not Determined	| 2011-07-01 Inventory - Not Determined	| 1924 Built Date	| Building
227774	175578	Acoustic/Visual	1912 83RD AVE SE, EVERETT, WA 98205	| 2011-06-29 Not Determined	| 2011-07-01 Inventory - Not Determined	| 1964 Built Date	| Building
227776	175580	Acoustic/Visual	9000 72ND ST SE, SNOHOMISH, WA 98290	| 2011-06-29 Not Determined	| 2011-07-01 Inventory - Not Determined	| 1964 Built Date	| Building
227779	175583	Acoustic/Visual	8118 80TH ST SE, SNOHOMISH, WA 98290	| 2011-06-29 Not Determined	| 2011-07-01 Inventory - Not Determined	| 1967 Built Date	| Building
227783	175587	Acoustic/Visual	2824 103RD AVE SE, EVERETT, WA 98205	| 2011-06-29 Not Determined	| 2011-07-01 Inventory - Not Determined	| 1940 Built Date	| Building
227784	175588	Acoustic/Visual	1514 83RD AVE SE, EVERETT, WA 98205	| 2011-06-29 Not Determined	| 2011-07-01 Inventory - Not Determined	| 1920 Built Date	| Building
227785	175589	Acoustic/Visual	1608 LAKE STEVENS RD, LAKE STEVENS, WA 98258	| 2011-06-29 Not Determined	| 2011-07-01 Inventory - Not Determined	| 1964 Built Date	| Building
227787	175591	Acoustic/Visual	8005 30TH ST SE, EVERETT, WA 98205	| 2011-06-29 Not Determined	| 2011-07-01 Inventory - Not Determined	| 1960 Built Date	| Building
227789	175593	Acoustic/Visual	6528 83RD AVE SE, SNOHOMISH, WA 98290	| 2011-06-29 Not Determined	| 2011-07-01 Inventory - Not Determined	| 1920 Built Date	| Building
227790	175594	Acoustic/Visual	7004 83RD AVE SE, SNOHOMISH, WA 98290	| 2011-06-29 Not Determined	| 2011-07-01 Inventory - Not Determined	| 1958 Built Date	| Building
227791	175595	Acoustic/Visual	7514 85TH AVE SE, SNOHOMISH, WA 98290	| 2011-06-29 Not Determined	| 2011-07-01 Inventory - Not Determined	| 1922 Built Date	| Building
227792	175596	Acoustic/Visual	8121 RIVERVIEW RD, SNOHOMISH, WA 98290	| 2011-06-29 Not Determined	| 2011-07-01 Inventory - Not Determined	| 1965 Built Date	| Building
227794	175598	Acoustic/Visual	4707 103RD AVE SE, EVERETT, WA 98205	| 2011-06-29 Not Determined	| 2011-07-01 Inventory - Not Determined	| 1962 Built Date	| Building
227796	175600	Acoustic/Visual	1207 79TH AVE SE, EVERETT, WA 98205	| 2011-06-29 Not Determined	| 2011-07-01 Inventory - Not Determined	| 1940 Built Date	| Building
227797	175601	Acoustic/Visual	9008 50TH ST SE, SNOHOMISH, WA 98290	| 2011-06-29 Not Determined	| 2011-07-01 Inventory - Not Determined	| 1962 Built Date	| Building
227799	175603	Acoustic/Visual	7928 30TH ST SE, EVERETT, WA 98205	| 2011-06-29 Not Determined	| 2011-07-01 Inventory - Not Determined	| 1962 Built Date	| Building
227809	175613	Acoustic/Visual	7924 GRACE LN, EVERETT, WA 98205	| 2011-06-29 Not Determined	| 2011-07-01 Inventory - Not Determined	| 1963 Built Date	| Building
227813	175617	Acoustic/Visual	6101 96TH DR SE, SNOHOMISH, WA 98290	| 2011-06-29 Not Determined	| 2011-07-01 Inventory - Not Determined	| 1968 Built Date	| Building
227814	175618	Acoustic/Visual	5706 95TH DR SE, SNOHOMISH, WA 98290	| 2011-06-29 Not Determined	| 2011-07-01 Inventory - Not Determined	| 1967 Built Date	| Building
227816	175620	Acoustic/Visual	502 79TH AVE SE, EVERETT, WA 98205	| 2011-06-29 Not Determined	| 2011-07-01 Inventory - Not Determined	| 1968 Built Date	| Building
227817	175621	Acoustic/Visual	4532 83RD AVE SE, SNOHOMISH, WA 98290	| 2011-06-29 Not Determined	| 2011-07-01 Inventory - Not Determined	| 1946 Built Date	| Building
227820	175624	Acoustic/Visual	726 82ND AVE SE, EVERETT, WA 98205	| 2011-06-29 Not Determined	| 2011-07-01 Inventory - Not Determined	| 1959 Built Date	| Building
227822	175626	Acoustic/Visual	118 81ST AVE NE, EVERETT, WA 98205	| 2011-06-29 Not Determined	| 2011-07-01 Inventory - Not Determined	| 1965 Built Date	| Building
227826	175630	Acoustic/Visual	6026 96TH DR SE, SNOHOMISH, WA 98290	| 2011-06-29 Not Determined	| 2011-07-01 Inventory - Not Determined	| 1968 Built Date	| Building
227829	175633	Acoustic/Visual	3430 95TH DR SE, EVERETT, WA 98205	| 2011-06-29 Not Determined	| 2011-07-01 Inventory - Not Determined	| 1969 Built Date	| Building
227831	175635	Acoustic/Visual	3020 LAKE AVE, SNOHOMISH, WA 98290	| 2011-06-29 Not Determined	| 2011-07-01 Inventory - Not Determined	| 1968 Built Date	| Building
227834	175638	Acoustic/Visual	5623 96TH DR SE, SNOHOMISH, WA 98290	| 2011-06-29 Not Determined	| 2011-07-01 Inventory - Not Determined	| 1967 Built Date	| Building
227845	175649	Acoustic/Visual	5629 96TH DR SE, SNOHOMISH, WA 98290	| 2011-06-29 Not Determined	| 2011-07-01 Inventory - Not Determined	| 1968 Built Date	| Building
227846	175650	Acoustic/Visual	6525 83RD AVE SE, SNOHOMISH, WA 98290	| 2011-06-29 Not Determined	| 2011-07-01 Inventory - Not Determined	| 1960 Built Date	| Building
227847	175651	Acoustic/Visual	1310 20TH ST, SNOHOMISH, WA 98290	| 2011-06-29 Not Determined	| 2011-07-01 Inventory - Not Determined	| 1954 Built Date	| Building
227848	175652	Acoustic/Visual	1605 99TH AVE SE, EVERETT, WA 98258	| 2011-06-29 Not Determined	| 2011-07-01 Inventory - Not Determined	| 1967 Built Date	| Building
227857	175661	Acoustic/Visual	2525 103RD AVE SE, EVERETT, WA 98205	| 2011-06-29 Not Determined	| 2011-07-01 Inventory - Not Determined	| 1957 Built Date	| Building
227859	175663	Acoustic/Visual	9626 56TH ST SE, SNOHOMISH, WA 98290	| 2011-06-29 Not Determined	| 2011-07-01 Inventory - Not Determined	| 1962 Built Date	| Building
227861	175665	Acoustic/Visual	8119 S LAKE STEVENS RD, EVERETT, WA 98205	| 2011-06-29 Not Determined	| 2011-07-01 Inventory - Not Determined	| 1963 Built Date	| Building
227862	175666	Acoustic/Visual	2608 103RD AVE SE, EVERETT, WA 98205	| 2011-06-29 Not Determined	| 2011-07-01 Inventory - Not Determined	| 1925 Built Date	| Building
227863	175667	Acoustic/Visual	10125 CHAPEL HILL RD, EVERETT, WA 98258	| 2011-06-29 Not Determined	| 2011-07-01 Inventory - Not Determined	| 1963 Built Date	| Building
227866	175670	Acoustic/Visual	711 99TH AVE SE, LAKE STEVENS, WA 98258	| 2011-06-29 Not Determined	| 2011-07-01 Inventory - Not Determined	| 1930 Built Date	| Building
227867	175671	Acoustic/Visual	9816 20TH ST SE, LAKE STEVENS, WA 98205	| 2011-06-29 Not Determined	| 2011-07-01 Inventory - Not Determined	| 1968 Built Date	| Building
227881	175685	Acoustic/Visual	2120 LAKE AVE, SNOHOMISH, WA 98290	| 2011-06-29 Not Determined	| 2011-07-01 Inventory - Not Determined	| 1961 Built Date	| Building
227883	175687	Acoustic/Visual	5012 91ST AVE SE, SNOHOMISH, WA 98290	| 2011-06-29 Not Determined	| 2011-07-01 Inventory - Not Determined	| 1959 Built Date	| Building
227884	175688	Acoustic/Visual	7313 83RD AVE SE, SNOHOMISH, WA 98290	| 2011-06-29 Not Determined	| 2011-07-01 Inventory - Not Determined	| 1965 Built Date	| Building
227887	175691	Acoustic/Visual	8028 RIVERVIEW RD, SNOHOMISH, WA 98290	| 2011-06-29 Not Determined	| 2011-07-01 Inventory - Not Determined	| 1910 Built Date	| Building
227899	175703	Acoustic/Visual	10315 20TH AVE SE, EVERETT, WA 98258	| 2011-06-29 Not Determined	| 2011-07-01 Inventory - Not Determined	| 1926 Built Date	| Building
227911	175715	Acoustic/Visual	1702 99TH AVE SE, LAKE STEVENS, WA 98258	| 2011-06-29 Not Determined	| 2011-07-01 Inventory - Not Determined	| 1966 Built Date	| Building
227918	175722	Acoustic/Visual	612 79TH AVE SE, EVERETT, WA 98205	| 2011-06-29 Not Determined	| 2011-07-01 Inventory - Not Determined	| 1963 Built Date	| Building
227919	175723	Acoustic/Visual	714 82ND AVE SE, EVERETT, WA 98205	| 2011-06-29 Not Determined	| 2011-07-01 Inventory - Not Determined	| 1959 Built Date	| Building
227920	175724	Acoustic/Visual	1418 83RD AVE SE, EVERETT, WA 98205	| 2011-06-29 Not Determined	| 2011-07-01 Inventory - Not Determined	| 1919 Built Date	| Building
227921	175725	Acoustic/Visual	8617 8TH ST SE, EVERETT, WA 98205	| 2011-06-29 Not Determined	| 2011-07-01 Inventory - Not Determined	| 1938 Built Date	| Building

Historic ID	Resource ID	Location in APE	Address	SHPO Eligibility Status	Surveyor Eligibility Recommendation	Construction Date	Property Classification
227922	175726	Acoustic/Visual	110 103RD AVE SE, LAKE STEVENS, WA 98258	| 2011-06-29 Not Determined	| 2011-07-01 Inventory - Not Determined	| 1967 Built Date	| Building
227931	175735	Acoustic/Visual	4429 94TH DR SE, SNOHOMISH, WA 98290	| 2011-06-29 Not Determined	| 2011-07-01 Inventory - Not Determined	| 1969 Built Date	| Building
227932	175736	Acoustic/Visual	4523 TOM MARKS RD, SNOHOMISH, WA 98290	| 2011-06-29 Not Determined	| 2011-07-01 Inventory - Not Determined	| 1967 Built Date	| Building
227933	175737	Acoustic/Visual	4709 TOM MARKS RD, SNOHOMISH, WA 98290	| 2011-06-29 Not Determined	| 2011-07-01 Inventory - Not Determined	| 1961 Built Date	| Building
227935	175739	Acoustic/Visual	7107 83RD AVE SE, SNOHOMISH, WA 98290	| 2011-06-29 Not Determined	| 2011-07-01 Inventory - Not Determined	| 1964 Built Date	| Building
227936	175740	Acoustic/Visual	7522 89TH AVE SE, SNOHOMISH, WA 98290	| 2011-06-29 Not Determined	| 2011-07-01 Inventory - Not Determined	| 1964 Built Date	| Building
227939	175743	Acoustic/Visual	310 99TH AVE SE, LAKE STEVENS, WA 98258	| 2011-06-29 Not Determined	| 2011-07-01 Inventory - Not Determined	| 1963 Built Date	| Building
227940	175744	Acoustic/Visual	3715 101ST AVE SE, EVERETT, WA 98205	| 2011-06-29 Not Determined	| 2011-07-01 Inventory - Not Determined	| 1967 Built Date	| Building
227941	175745	Acoustic/Visual	5318 83RD AVE SE, EVERETT, WA 98290	| 2011-06-29 Not Determined	| 2011-07-01 Inventory - Not Determined	| 1924 Built Date	| Building
227946	175750	Acoustic/Visual	4311 87TH AVE SE, EVERETT, WA 98290	| 2011-06-29 Not Determined	| 2011-07-01 Inventory - Not Determined	| 1936 Built Date	| Building
227948	175752	Acoustic/Visual	9828 6TH PL SE, LAKE STEVENS, WA 98258	| 2011-06-29 Not Determined	| 2011-07-01 Inventory - Not Determined	| 1929 Built Date	| Building
227951	175755	Acoustic/Visual	6515 83RD AVE SE, SNOHOMISH, WA 98290	| 2011-06-29 Not Determined	| 2011-07-01 Inventory - Not Determined	| 1954 Built Date	| Building
227952	175756	Acoustic/Visual	604 79TH AVE SE, EVERETT, WA 98205	| 2011-06-29 Not Determined	| 2011-07-01 Inventory - Not Determined	| 1962 Built Date	| Building
227953	175757	Acoustic/Visual	524 S DAVIES RD, LAKE STEVENS, WA 98258	| 2011-06-29 Not Determined	| 2011-07-01 Inventory - Not Determined	| 1930 Built Date	| Building
227960	175764	Acoustic/Visual	2011 BICKFORD AVE, SNOHOMISH, WA 98290	| 2011-06-29 Not Determined	| 2011-07-01 Inventory - Not Determined	| 1940 Built Date	| Building
227961	175765	Acoustic/Visual	6410 BICKFORD AVE, SNOHOMISH, WA 98290	| 2011-06-29 Not Determined	| 2011-07-01 Inventory - Not Determined	| 1920 Built Date	| Building
227963	175767	Acoustic/Visual	4514 BICKFORD AVE, SNOHOMISH, WA 98290	| 2011-06-29 Not Determined	| 2011-07-01 Inventory - Not Determined	| 1967 Built Date	| Building
227965	175769	Acoustic/Visual	1703 79TH AVE SE, EVERETT, WA 98205	| 2011-06-29 Not Determined	| 2011-07-01 Inventory - Not Determined	| 1932 Built Date	| Building
228231	176035	Acoustic/Visual	16916 JIM CREEK RD, ARLINGTON, WA 98223	| 2011-06-29 Not Determined	| 2011-07-01 Inventory - Not Determined	| 1936 Built Date	| Building
228341	176145	Acoustic/Visual	17500 MCELROY RD, ARLINGTON, WA 98223	| 2011-06-29 Not Determined	| 2011-07-01 Inventory - Not Determined	| 1960 Built Date	| Building
228367	176171	Acoustic/Visual	15921 MCELROY RD, ARLINGTON, WA 98223	| 2011-06-29 Not Determined	| 2011-07-01 Inventory - Not Determined	| 1967 Built Date	| Building
228390	176194	Acoustic/Visual	18005 BURN RD, ARLINGTON, WA 98223	| 2011-06-29 Not Determined	| 2011-07-01 Inventory - Not Determined	| 1916 Built Date	| Building
228412	176216	Acoustic/Visual	14514 227TH ST NE, ARLINGTON, WA 98223	| 2011-06-29 Not Determined	| 2011-07-01 Inventory - Not Determined	| 1960 Built Date	| Building
228424	176228	Acoustic/Visual	18225 BURN RD, ARLINGTON, WA 98223	| 2011-06-29 Not Determined	| 2011-07-01 Inventory - Not Determined	| 1946 Built Date	| Building
228429	176233	Acoustic/Visual	19512 JORDAN RD, ARLINGTON, WA 98223	| 2011-06-29 Not Determined	| 2011-07-01 Inventory - Not Determined	| 1894 Built Date	| Building
228490	176294	Acoustic/Visual	14916 MCELROY RD, ARLINGTON, WA 98223	| 2011-06-29 Not Determined	| 2011-07-01 Inventory - Not Determined	| 1964 Built Date	| Building
228499	176303	Acoustic/Visual	15732 JIM CREEK RD, ARLINGTON, WA 98223	| 2011-06-29 Not Determined	| 2011-07-01 Inventory - Not Determined	| 1965 Built Date	| Building
228517	176321	Acoustic/Visual	19527 JORDAN RD, ARLINGTON, WA 98223	| 2011-06-29 Not Determined	| 2011-07-01 Inventory - Not Determined	| 1954 Built Date	| Building
228562	176366	Acoustic/Visual	19623 JORDAN RD, ARLINGTON, WA 98223	| 2011-06-29 Not Determined	| 2011-07-01 Inventory - Not Determined	| 1924 Built Date	| Building
228566	176370	Acoustic/Visual	18201 JORDAN RD, ARLINGTON, WA 98223	| 2011-06-29 Not Determined	| 2011-07-01 Inventory - Not Determined	| 1964 Built Date	| Building
228586	176390	Acoustic/Visual	9406 164TH ST NE, ARLINGTON, WA 98223	| 2011-06-29 Not Determined	| 2011-07-01 Inventory - Not Determined	| 1924 Built Date	| Building
228593	176397	Acoustic/Visual	17010 JORDAN RD, ARLINGTON, WA 98223	| 2011-06-29 Not Determined	| 2011-07-01 Inventory - Not Determined	| 1965 Built Date	| Building
228595	176399	Acoustic/Visual	13304 208TH ST NE, ARLINGTON, WA 98223	| 2011-06-29 Not Determined	| 2011-07-01 Inventory - Not Determined	| 1925 Built Date	| Building
228596	176400	Acoustic/Visual	17330 JORDAN RD, ARLINGTON, WA 98223	| 2011-06-29 Not Determined	| 2011-07-01 Inventory - Not Determined	| 1960 Built Date	| Building
228600	176404	Acoustic/Visual	18404 BURN RD, ARLINGTON, WA 98223	| 2011-06-29 Not Determined	| 2011-07-01 Inventory - Not Determined	| 1922 Built Date	| Building
228602	176406	Acoustic/Visual	15807 MCELROY RD, ARLINGTON, WA 98223	| 2011-06-29 Not Determined	| 2011-07-01 Inventory - Not Determined	| 1896 Built Date	| Building
228615	176419	Acoustic/Visual	12722 TERRACE FALLS RD, ARLINGTON, WA 98223	| 2011-06-29 Not Determined	| 2011-07-01 Inventory - Not Determined	| 1968 Built Date	| Building
228619	176423	Acoustic/Visual	17117 JORDAN RD, ARLINGTON, WA 98223	| 2011-06-29 Not Determined	| 2011-07-01 Inventory - Not Determined	| 1967 Built Date	| Building
228620	176424	Acoustic/Visual	18230 BURN RD, ARLINGTON, WA 98223	| 2011-06-29 Not Determined	| 2011-07-01 Inventory - Not Determined	| 1916 Built Date	| Building
228622	176426	Acoustic/Visual	19019 JORDAN RD, ARLINGTON, WA 98223	| 2011-06-29 Not Determined	| 2011-07-01 Inventory - Not Determined	| 1943 Built Date	| Building
228630	176434	Acoustic/Visual	14310 99TH AVE NE, ARLINGTON, WA 98223	| 2011-06-29 Not Determined	| 2011-07-01 Inventory - Not Determined	| 1930 Built Date	| Building
228735	176539	Acoustic/Visual	9815 164TH ST NE, ARLINGTON, WA 98223	| 2011-06-29 Not Determined	| 2011-07-01 Inventory - Not Determined	| 1901 Built Date	| Building
228736	176540	Acoustic/Visual	10025 169TH PL NE, ARLINGTON, WA 98223	| 2011-06-29 Not Determined	| 2011-07-01 Inventory - Not Determined	| 1949 Built Date	| Building
228740	176544	Acoustic/Visual	12714 TERRACE FALLS RD, ARLINGTON, WA 98223	| 2011-06-29 Not Determined	| 2011-07-01 Inventory - Not Determined	| 1968 Built Date	| Building
228741	176545	Acoustic/Visual	13015 184TH ST NE, ARLINGTON, WA 98223	| 2011-06-29 Not Determined	| 2011-07-01 Inventory - Not Determined	| 1961 Built Date	| Building
228744	176548	Acoustic/Visual	14628 227TH ST NE, ARLINGTON, WA 98223	| 2011-06-29 Not Determined	| 2011-07-01 Inventory - Not Determined	| 1964 Built Date	| Building
228746	176550	Acoustic/Visual	15212 MCELROY RD, ARLINGTON, WA 98223	| 2011-06-29 Not Determined	| 2011-07-01 Inventory - Not Determined	| 1966 Built Date	| Building
228753	176557	Acoustic/Visual	17632 JORDAN RD, ARLINGTON, WA 98223	| 2011-06-29 Not Determined	| 2011-07-01 Inventory - Not Determined	| 1957 Built Date	| Building
228754	176558	Acoustic/Visual	18127 MCELROY RD, ARLINGTON, WA 98223	| 2011-06-29 Not Determined	| 2011-07-01 Inventory - Not Determined	| 1913 Built Date	| Building
228769	176573	Acoustic/Visual	13321 208TH ST NE, ARLINGTON, WA 98223	| 2011-06-29 Not Determined	| 2011-07-01 Inventory - Not Determined	| 1926 Built Date	| Building
228770	176574	Acoustic/Visual	13427 170TH PL NE, ARLINGTON, WA 98223	| 2011-06-29 Not Determined	| 2011-07-01 Inventory - Not Determined	| 1968 Built Date	| Building
228783	176587	Acoustic/Visual	15810 JIM CREEK RD, ARLINGTON, WA 98223	| 2011-06-29 Not Determined	| 2011-07-01 Inventory - Not Determined	| 1915 Built Date	| Building
228803	176607	Acoustic/Visual	17804 BURN RD, ARLINGTON, WA 98223	| 2011-06-29 Not Determined	| 2011-07-01 Inventory - Not Determined	| 1922 Built Date	| Building
228805	176609	Acoustic/Visual	12812 TERRACE FALLS RD, ARLINGTON, WA 98223	| 2011-06-29 Not Determined	| 2011-07-01 Inventory - Not Determined	| 1968 Built Date	| Building
228809	176613	Acoustic/Visual	22411 WALLITNER RD, ARLINGTON, WA 98223	| 2011-06-29 Not Determined	| 2011-07-01 Inventory - Not Determined	| 1951 Built Date	| Building
228834	176638	Acoustic/Visual	24604 EBEY MOUNTAIN RD, ARLINGTON, WA 98223	| 2011-06-29 Not Determined	| 2011-07-01 Inventory - Not Determined	| 1955 Built Date	| Building
229609	177413	Acoustic/Visual	16325 SUNSET RD, BOTHELL, WA 98012	| 2011-06-29 Not Determined	| 2011-07-01 Inventory - Not Determined	| 1946 Built Date	| Building
229633	177437	Acoustic/Visual	4325 156TH ST SE, BOTHELL, WA 98012	| 2011-06-29 Not Determined	| 2011-07-01 Inventory - Not Determined	| 1930 Built Date	| Building
229680	177484	Acoustic/Visual	14526 SEATTLE HILL RD SE, SNOHOMISH, WA 98296	| 2011-06-29 Not Determined	| 2011-07-01 Inventory - Not Determined	| 1910 Built Date	| Building

Historic ID	Resource ID	Location in APE	Address	SHPO Eligibility Status	Surveyor Eligibility Recommendation	Construction Date	Property Classification
229711	177515	Acoustic/Visual	2904 SEATTLE HILL RD, BOTHELL, WA 98012	| 2011-06-29 Not Determined	| 2011-07-01 Inventory - Not Determined	| 1962 Built Date	| Building
229719	177523	Acoustic/Visual	16712 51ST AVE SE, BOTHELL, WA 98012	| 2011-06-29 Not Determined	| 2011-07-01 Inventory - Not Determined	| 1962 Built Date	| Building
229739	177543	Acoustic/Visual	15611 SUNSET RD, BOTHELL, WA 98012	| 2011-06-29 Not Determined	| 2011-07-01 Inventory - Not Determined	| 1927 Built Date	| Building
229753	177557	Acoustic/Visual	15721 SUNSET RD, BOTHELL, WA 98012	| 2011-06-29 Not Determined	| 2011-07-01 Inventory - Not Determined	| 1920 Built Date	| Building
229816	177620	Acoustic/Visual	13514 SEATTLE HILL RD, MILL CREEK, WA 98296	| 2011-06-29 Not Determined	| 2011-07-01 Inventory - Not Determined	| 1934 Built Date	| Building
229827	177631	Acoustic/Visual	15825 34TH AVE SE, MILL CREEK, WA 98012	| 2011-06-29 Not Determined	| 2011-07-01 Inventory - Not Determined	| 1954 Built Date	| Building
229838	177642	Acoustic/Visual	13707 59TH AVE SE, EVERETT, WA 98208	| 2011-06-29 Not Determined	| 2011-07-01 Inventory - Not Determined	| 1969 Built Date	| Building
229870	177674	Acoustic/Visual	3601 SEATTLE HILL RD, SNOHOMISH, WA 98296	| 2011-06-29 Not Determined	| 2011-07-01 Inventory - Not Determined	| 1910 Built Date	| Building
229905	177709	Acoustic/Visual	16105 SUNSET RD, BOTHELL, WA 98012	| 2011-06-29 Not Determined	| 2011-07-01 Inventory - Not Determined	| 1916 Built Date	| Building
229915	177719	Acoustic/Visual	16512 35TH AVE SE, BOTHELL, WA 98012	| 2011-06-29 Not Determined	| 2011-07-01 Inventory - Not Determined	| 1957 Built Date	| Building
229952	177756	Acoustic/Visual	4412 169TH ST SE, BOTHELL, WA 98012	| 2011-06-29 Not Determined	| 2011-07-01 Inventory - Not Determined	| 1942 Built Date	| Building
229966	177770	Acoustic/Visual	16715 51ST AVE SE, BOTHELL, WA 98012	| 2011-06-29 Not Determined	| 2011-07-01 Inventory - Not Determined	| 1967 Built Date	| Building
230007	177811	Acoustic/Visual	16726 51ST AVE SE, BOTHELL, WA 98012	| 2011-06-29 Not Determined	| 2011-07-01 Inventory - Not Determined	| 1967 Built Date	| Building
230008	177812	Acoustic/Visual	4227 STRUMME RD, BOTHELL, WA 98012	| 2011-06-29 Not Determined	| 2011-07-01 Inventory - Not Determined	| 1959 Built Date	| Building
230017	177821	Acoustic/Visual	17225 SUNSET RD, BOTHELL, WA 98012	| 2011-06-29 Not Determined	| 2011-07-01 Inventory - Not Determined	| 1968 Built Date	| Building
230026	177830	Acoustic/Visual	16516 35TH AVE SE, BOTHELL, WA 98012	| 2011-06-29 Not Determined	| 2011-07-01 Inventory - Not Determined	| 1957 Built Date	| Building
230033	177837	Acoustic/Visual	4722 169TH ST SE, BOTHELL, WA 98012	| 2011-06-29 Not Determined	| 2011-07-01 Inventory - Not Determined	| 1952 Built Date	| Building
230039	177843	Acoustic/Visual	3725 169TH ST SE, BOTHELL, WA 98012	| 2011-06-29 Not Determined	| 2011-07-01 Inventory - Not Determined	| 1953 Built Date	| Building
230055	177859	Acoustic/Visual	4427 STRUMME RD, BOTHELL, WA 98012	| 2011-06-29 Not Determined	| 2011-07-01 Inventory - Not Determined	| 1969 Built Date	| Building
230087	177891	Acoustic/Visual	4612 169TH ST SE, BOTHELL, WA 98012	| 2011-06-29 Not Determined	| 2011-07-01 Inventory - Not Determined	| 1968 Built Date	| Building
230097	177901	Acoustic/Visual	6020 138TH ST SE, EVERETT, WA 98208	| 2011-06-29 Not Determined	| 2011-07-01 Inventory - Not Determined	| 1969 Built Date	| Building
230127	177931	Acoustic/Visual	16305 35TH AVE SE, BOTHELL, WA 98012	| 2011-06-29 Not Determined	| 2011-07-01 Inventory - Not Determined	| 1948 Built Date	| Building
230167	177971	Acoustic/Visual	13516 61ST AVE SE, EVERETT, WA 98208	| 2011-06-29 Not Determined	| 2011-07-01 Inventory - Not Determined	| 1969 Built Date	| Building
230192	177996	Acoustic/Visual	4605 169TH ST SE, BOTHELL, WA 98012	| 2011-06-29 Not Determined	| 2011-07-01 Inventory - Not Determined	| 1966 Built Date	| Building
230197	178001	Acoustic/Visual	4908 169TH ST SE, BOTHELL, WA 98012	| 2011-06-29 Not Determined	| 2011-07-01 Inventory - Not Determined	| 1933 Built Date	| Building
230203	178007	Acoustic/Visual	4627 156TH ST SE, BOTHELL, WA 98012	| 2011-06-29 Not Determined	| 2011-07-01 Inventory - Not Determined	| 1920 Built Date	| Building
230210	178014	Acoustic/Visual	17316 SUNSET RD, BOTHELL, WA 98012	| 2011-06-29 Not Determined	| 2011-07-01 Inventory - Not Determined	| 1969 Built Date	| Building
230211	178015	Acoustic/Visual	4911 169TH ST SE, BOTHELL, WA 98012	| 2011-06-29 Not Determined	| 2011-07-01 Inventory - Not Determined	| 1963 Built Date	| Building
230217	178021	Acoustic/Visual	16606 51ST AVE SE, BOTHELL, WA 98012	| 2011-06-29 Not Determined	| 2011-07-01 Inventory - Not Determined	| 1927 Built Date	| Building
230373	178177	Acoustic/Visual	16821 35TH AVE SE, BOTHELL, WA 98012	| 2011-06-29 Not Determined	| 2011-07-01 Inventory - Not Determined	| 1963 Built Date	| Building
230641	178445	Acoustic/Visual	13711 48TH DR SE, SNOHOMISH, WA 98296	| 2011-06-29 Not Determined	| 2011-07-01 Inventory - Not Determined	| 1958 Built Date	| Building
230703	178507	Acoustic/Visual	13526 SEATTLE HILL RD, MILL CREEK, WA 98296	| 2011-06-29 Not Determined	| 2011-07-01 Inventory - Not Determined	| 1963 Built Date	| Building
230789	178593	Acoustic/Visual	16006 35TH AVE SE, MILL CREEK, WA 98012	| 2011-06-29 Not Determined	| 2011-07-01 Inventory - Not Determined	| 1954 Built Date	| Building
230863	178667	Acoustic/Visual	5925 138TH ST SE, EVERETT, WA 98208	| 2011-06-29 Not Determined	| 2011-07-01 Inventory - Not Determined	| 1969 Built Date	| Building
230864	178668	Acoustic/Visual	5926 138TH ST SE, EVERETT, WA 98208	| 2011-06-29 Not Determined	| 2011-07-01 Inventory - Not Determined	| 1969 Built Date	| Building
230865	178669	Acoustic/Visual	5927 138TH ST SE, EVERETT, WA 98208	| 2011-06-29 Not Determined	| 2011-07-01 Inventory - Not Determined	| 1969 Built Date	| Building
230866	178670	Acoustic/Visual	6102 138TH ST SE, EVERETT, WA 98208	| 2011-06-29 Not Determined	| 2011-07-01 Inventory - Not Determined	| 1969 Built Date	| Building
230867	178671	Acoustic/Visual	13705 60TH AVE SE, EVERETT, WA 98208	| 2011-06-29 Not Determined	| 2011-07-01 Inventory - Not Determined	| 1969 Built Date	| Building
230868	178672	Acoustic/Visual	13732 61ST AVE SE, EVERETT, WA 98208	| 2011-06-29 Not Determined	| 2011-07-01 Inventory - Not Determined	| 1969 Built Date	| Building
231158	178962	Acoustic/Visual	4424 156TH ST SE, BOTHELL, WA 98012	| 2011-06-29 Not Determined	| 2011-07-01 Inventory - Not Determined	| 1969 Built Date	| Building
231192	178996	Acoustic/Visual	4607 STRUMME RD, BOTHELL, WA 98012	| 2011-06-29 Not Determined	| 2011-07-01 Inventory - Not Determined	| 1968 Built Date	| Building
231231	179035	Acoustic/Visual	16217 25TH AVE SE, MILL CREEK, WA 98012	| 2011-06-29 Not Determined	| 2011-07-01 Inventory - Not Determined	| 1965 Built Date	| Building
231321	179125	Acoustic/Visual	13622 60TH AVE SE, EVERETT, WA 98208	| 2011-06-29 Not Determined	| 2011-07-01 Inventory - Not Determined	| 1969 Built Date	| Building
231365	179169	Acoustic/Visual	2504 167TH PL SE, BOTHELL, WA 98012	| 2011-06-29 Not Determined	| 2011-07-01 Inventory - Not Determined	| 1901 Built Date	| Building
231373	179177	Acoustic/Visual	4920 156TH ST SE, BOTHELL, WA 98012	| 2011-06-29 Not Determined	| 2011-07-01 Inventory - Not Determined	| 1950 Built Date	| Building
231378	179182	Acoustic/Visual	17527 SUNSET RD SE, BOTHELL, WA 98012	| 2011-06-29 Not Determined	| 2011-07-01 Inventory - Not Determined	| 1968 Built Date	| Building
231493	179297	Acoustic/Visual	3625 164TH ST SE, BOTHELL, WA 98012	| 2011-06-29 Not Determined	| 2011-07-01 Inventory - Not Determined	| 1969 Built Date	| Building
231522	179326	Acoustic/Visual	4904 156TH ST SE, BOTHELL, WA 98012	| 2011-06-29 Not Determined	| 2011-07-01 Inventory - Not Determined	| 1960 Built Date	| Building
231544	179348	Acoustic/Visual	13631 60TH AVE SE, EVERETT, WA 98208	| 2011-06-29 Not Determined	| 2011-07-01 Inventory - Not Determined	| 1969 Built Date	| Building
231545	179349	Acoustic/Visual	13701 60TH AVE SE, EVERETT, WA 98208	| 2011-06-29 Not Determined	| 2011-07-01 Inventory - Not Determined	| 1969 Built Date	| Building
231552	179356	Acoustic/Visual	13609 48TH DR SE, SNOHOMISH, WA 98296	| 2011-06-29 Not Determined	| 2011-07-01 Inventory - Not Determined	| 1946 Built Date	| Building
231570	179374	Acoustic/Visual	2914 SEATTLE HILL RD, BOTHELL, WA 98012	| 2011-06-29 Not Determined	| 2011-07-01 Inventory - Not Determined	| 1962 Built Date	| Building
231573	179377	Acoustic/Visual	4732 156TH ST SE, BOTHELL, WA 98012	| 2011-06-29 Not Determined	| 2011-07-01 Inventory - Not Determined	| 1963 Built Date	| Building
231677	179481	Acoustic/Visual	14127 SEATTLE HILL RD, SNOHOMISH, WA 98296	| 2011-06-29 Not Determined	| 2011-07-01 Inventory - Not Determined	| 1930 Built Date	| Building
231927	179731	Acoustic/Visual	32702 CRAWFORD LOOP RD, DARRINGTON, WA 98241	| 2011-06-29 Not Determined	| 2011-07-01 Inventory - Not Determined	| 1915 Built Date	| Building
231929	179733	Acoustic/Visual	1085 PRICE ST, DARRINGTON, WA 98241	| 2011-06-29 Not Determined	| 2011-07-01 Inventory - Not Determined	| 1955 Built Date	| Building
231935	179739	Acoustic/Visual	1150 MONTAGUE AVE, DARRINGTON, WA 98241	| 2011-06-29 Not Determined	| 2011-07-01 Inventory - Not Determined	| 1953 Built Date	| Building
231938	179742	Acoustic/Visual	31620 SAUK PRAIRIE RD NE, DARRINGTON, WA 98241	| 2011-06-29 Not Determined	| 2011-07-01 Inventory - Not Determined	| 1951 Built Date	| Building
231939	179743	Acoustic/Visual	31620 SAUK PRAIRIE RD NE, DARRINGTON, WA 98241	| 2011-06-29 Not Determined	| 2011-07-01 Inventory - Not Determined	| 1951 Built Date	| Building

Historic ID	Resource ID	Location in APE	Address	SHPO Eligibility Status	Surveyor Eligibility Recommendation	Construction Date	Property Classification
231944	179748	Acoustic/Visual	49124 320TH ST NE, DARRINGTON, WA 98241	| 2011-06-29 Not Determined	| 2011-07-01 Inventory - Not Determined	| 1947 Built Date	| Building
231945	179749	Acoustic/Visual	31808 SAUK PRAIRIE RD, DARRINGTON, WA 98241	| 2011-06-29 Not Determined	| 2011-07-01 Inventory - Not Determined	| 1958 Built Date	| Building
231946	179750	Acoustic/Visual	46419 GILES RD, DARRINGTON, WA 98241	| 2011-06-29 Not Determined	| 2011-07-01 Inventory - Not Determined	| 1935 Built Date	| Building
231954	179758	Acoustic/Visual	1135 MONTAGUE AVE, DARRINGTON, WA 98241	| 2011-06-29 Not Determined	| 2011-07-01 Inventory - Not Determined	| 1958 Built Date	| Building
231961	179765	Acoustic/Visual	49131 SAUK PRAIRIE RD, DARRINGTON, WA 98241	| 2011-06-29 Not Determined	| 2011-07-01 Inventory - Not Determined	| 1969 Built Date	| Building
231965	179769	Acoustic/Visual	32819 STATE ROUTE 530 NE, DARRINGTON, WA 98241	| 2011-06-29 Not Determined	| 2011-07-01 Inventory - Not Determined	| 1935 Built Date	| Building
231967	179771	Acoustic/Visual	31710 CRAWFORD LOOP RD, DARRINGTON, WA 98241	| 2011-06-29 Not Determined	| 2011-07-01 Inventory - Not Determined	| 1920 Built Date	| Building
231972	179776	Acoustic/Visual	46529 GILES RD, DARRINGTON, WA 98241	| 2011-06-29 Not Determined	| 2011-07-01 Inventory - Not Determined	| 1969 Built Date	| Building
231982	179786	Acoustic/Visual	31714 SAUK PRAIRIE RD, DARRINGTON, WA 98241	| 2011-06-29 Not Determined	| 2011-07-01 Inventory - Not Determined	| 1925 Built Date	| Building
231984	179788	Acoustic/Visual	32629 STATE ROUTE 530 NE, DARRINGTON, WA 98241	| 2011-06-29 Not Determined	| 2011-07-01 Inventory - Not Determined	| 1926 Built Date	| Building
231988	179792	Acoustic/Visual	30932 CRAWFORD LOOP RD, DARRINGTON, WA 98241	| 2011-06-29 Not Determined	| 2011-07-01 Inventory - Not Determined	| 1920 Built Date	| Building
231998	179802	Acoustic/Visual	31202 CRAWFORD LOOP RD, DARRINGTON, WA 98241	| 2011-06-29 Not Determined	| 2011-07-01 Inventory - Not Determined	| 1930 Built Date	| Building
232011	179815	Acoustic/Visual	30702 GILES RD, DARRINGTON, WA 98241	| 2011-06-29 Not Determined	| 2011-07-01 Inventory - Not Determined	| 1955 Built Date	| Building
232018	179822	Acoustic/Visual	49610 ESTES RD, DARRINGTON, WA 98241	| 2011-06-29 Not Determined	| 2011-07-01 Inventory - Not Determined	| 1954 Built Date	| Building
232021	179825	Acoustic/Visual	32830 STATE ROUTE 530 NE, DARRINGTON, WA 98241	| 2011-06-29 Not Determined	| 2011-07-01 Inventory - Not Determined	| 1958 Built Date	| Building
232024	179828	Acoustic/Visual	<Null>	| 2011-06-29 Not Determined	| 2011-07-01 Inventory - Not Determined	| 1960 Built Date	| Building
232030	179834	Acoustic/Visual	1125 N EMENS AVE, DARRINGTON, WA 98241	| 2011-06-29 Not Determined	| 2011-07-01 Inventory - Not Determined	| 1959 Built Date	| Building
232054	179858	Acoustic/Visual	1145 MONTAGUE AVE, DARRINGTON, WA 98241	| 2011-06-29 Not Determined	| 2011-07-01 Inventory - Not Determined	| 1920 Built Date	| Building
232057	179861	Acoustic/Visual	29810 STATE ROUTE 530 NE, DARRINGTON, WA 98241	| 2011-06-29 Not Determined	| 2011-07-01 Inventory - Not Determined	| 1947 Built Date	| Building
232058	179862	Acoustic/Visual	30131 STATE ROUTE 530 NE, DARRINGTON, WA 98241	| 2011-06-29 Not Determined	| 2011-07-01 Inventory - Not Determined	| 1954 Built Date	| Building
232059	179863	Acoustic/Visual	30307 STATE ROUTE 530 NE, DARRINGTON, WA 98241	| 2011-06-29 Not Determined	| 2011-07-01 Inventory - Not Determined	| 1930 Built Date	| Building
232060	179864	Acoustic/Visual	32031 SAUK PRAIRIE RD, DARRINGTON, WA 98241	| 2011-06-29 Not Determined	| 2011-07-01 Inventory - Not Determined	| 1941 Built Date	| Building
232061	179865	Acoustic/Visual	52106 324TH ST NE, DARRINGTON, WA 98241	| 2011-06-29 Not Determined	| 2011-07-01 Inventory - Not Determined	| 1925 Built Date	| Building
232068	179872	Acoustic/Visual	47425 ARMSTEAD RD, DARRINGTON, WA 98241	| 2011-06-29 Not Determined	| 2011-07-01 Inventory - Not Determined	| 1965 Built Date	| Building
232079	179883	Acoustic/Visual	31010 SAUK PRAIRIE RD, DARRINGTON, WA 98241	| 2011-06-29 Not Determined	| 2011-07-01 Inventory - Not Determined	| 1925 Built Date	| Building
232080	179884	Acoustic/Visual	32321 494TH DR NE, DARRINGTON, WA 98241	| 2011-06-29 Not Determined	| 2011-07-01 Inventory - Not Determined	| 1960 Built Date	| Building
232081	179885	Acoustic/Visual	46527 GILES RD, DARRINGTON, WA 98241	| 2011-06-29 Not Determined	| 2011-07-01 Inventory - Not Determined	| 1937 Built Date	| Building
232082	179886	Acoustic/Visual	46531 GILES RD, DARRINGTON, WA 98241	| 2011-06-29 Not Determined	| 2011-07-01 Inventory - Not Determined	| 1967 Built Date	| Building
232083	179887	Acoustic/Visual	49301 SAUK PRAIRIE RD, DARRINGTON, WA 98241	| 2011-06-29 Not Determined	| 2011-07-01 Inventory - Not Determined	| 1963 Built Date	| Building
232085	179889	Acoustic/Visual	47333 ARMSTEAD RD, DARRINGTON, WA 98241	| 2011-06-29 Not Determined	| 2011-07-01 Inventory - Not Determined	| 1966 Built Date	| Building
232095	179899	Acoustic/Visual	1130 MONTAGUE AVE, DARRINGTON, WA 98241	| 2011-06-29 Not Determined	| 2011-07-01 Inventory - Not Determined	| 1915 Built Date	| Building
241431	189233	Acoustic/Visual	6829 LOWELL-LARIMER RD, SNOHOMISH, WA 98296	| 2011-06-29 Not Determined	| 2011-07-02 Inventory - Not Determined	| 1910 Built Date	| Building
241434	189236	Acoustic/Visual	7527 LOWELL-SNO RIVER RD, SNOHOMISH, WA 98296	| 2011-06-29 Not Determined	| 2011-07-02 Inventory - Not Determined	| 1908 Built Date	| Building
241438	189240	Acoustic/Visual	7023 SKIPLEY RD, SNOHOMISH, WA 98290	| 2011-06-29 Not Determined	| 2011-07-02 Inventory - Not Determined	| 1930 Built Date	| Building
241440	189242	Acoustic/Visual	7417 60TH ST SE, EVERETT, WA 98290	| 2011-06-29 Not Determined	| 2011-07-02 Inventory - Not Determined	| 1945 Built Date	| Building
241468	189270	Acoustic/Visual	7130 FOSTER SLOUGH RD, SNOHOMISH, WA 98290	| 2011-06-29 Not Determined	| 2011-07-02 Inventory - Not Determined	| 1949 Built Date	| Building
241469	189271	Acoustic/Visual	6607 60TH ST SE, EVERETT, WA 98290	| 2011-06-29 Not Determined	| 2011-07-02 Inventory - Not Determined	| 1961 Built Date	| Building
241470	189272	Acoustic/Visual	5224 LOWELL-LARIMER RD, EVERETT, WA 98208	| 2011-06-29 Not Determined	| 2011-07-02 Inventory - Not Determined	| 1919 Built Date	| Building
241543	189345	Acoustic/Visual	7622 10TH ST SE, EVERETT, WA 98205	| 2011-06-29 Not Determined	| 2011-07-02 Inventory - Not Determined	| 1910 Built Date	| Building
241594	189396	Acoustic/Visual	2015 71ST AVE SE, EVERETT, WA 98205	| 2011-06-29 Not Determined	| 2011-07-02 Inventory - Not Determined	| 1965 Built Date	| Building
241597	189399	Acoustic/Visual	7416 79TH AVE SE, SNOHOMISH, WA 98290	| 2011-06-29 Not Determined	| 2011-07-02 Inventory - Not Determined	| 1908 Built Date	| Building
241603	189405	Acoustic/Visual	6514 E LOWELL-LARIMER RD, SNOHOMISH, WA 98296	| 2011-06-29 Not Determined	| 2011-07-02 Inventory - Not Determined	| 1901 Built Date	| Building
241604	189406	Acoustic/Visual	7111 61ST AVE SE, SNOHOMISH, WA 98290	| 2011-06-29 Not Determined	| 2011-07-02 Inventory - Not Determined	| 1964 Built Date	| Building
241610	189412	Acoustic/Visual	7505 RIVERVIEW RD, SNOHOMISH, WA 98290	| 2011-06-29 Not Determined	| 2011-07-02 Inventory - Not Determined	| 1922 Built Date	| Building
241614	189416	Acoustic/Visual	4406 132ND ST SE, MILL CREEK, WA 98296	| 2011-06-29 Not Determined	| 2011-07-02 Inventory - Not Determined	| 1938 Built Date	| Building
241617	189419	Acoustic/Visual	6422 SNOHOMISH RIVER RD SE, SNOHOMISH, WA 98296	| 2011-06-29 Not Determined	| 2011-07-02 Inventory - Not Determined	| 1944 Built Date	| Building
241621	189423	Acoustic/Visual	6421 SWANS TRAIL RD, SNOHOMISH, WA 98290	| 2011-06-29 Not Determined	| 2011-07-02 Inventory - Not Determined	| 1918 Built Date	| Building
241737	189539	Acoustic/Visual	7507 4TH ST SE, EVERETT, WA 98205	| 2011-06-29 Not Determined	| 2011-07-02 Inventory - Not Determined	| 1922 Built Date	| Building
241742	189544	Acoustic/Visual	7914 69TH AVE SE, SNOHOMISH, WA 98290	| 2011-06-29 Not Determined	| 2011-07-02 Inventory - Not Determined	| 1948 Built Date	| Building
241743	189545	Acoustic/Visual	6528 61ST AVE SE, SNOHOMISH, WA 98290	| 2011-06-29 Not Determined	| 2011-07-02 Inventory - Not Determined	| 1959 Built Date	| Building
241744	189546	Acoustic/Visual	7724 67TH AVE SE, SNOHOMISH, WA 98290	| 2011-06-29 Not Determined	| 2011-07-02 Inventory - Not Determined	| 1890 Built Date	| Building
241745	189547	Acoustic/Visual	6319 68TH ST SE, SNOHOMISH, WA 98290	| 2011-06-29 Not Determined	| 2011-07-02 Inventory - Not Determined	| 1929 Built Date	| Building
241746	189548	Acoustic/Visual	7821 67TH AVE SE, SNOHOMISH, WA 98290	| 2011-06-29 Not Determined	| 2011-07-02 Inventory - Not Determined	| 1941 Built Date	| Building
241748	189550	Acoustic/Visual	605 75TH AVE SE, EVERETT, WA 98205	| 2011-06-29 Not Determined	| 2011-07-02 Inventory - Not Determined	| 1938 Built Date	| Building
241750	189552	Acoustic/Visual	4522 132ND ST SE, MILL CREEK, WA 98296	| 2011-06-29 Not Determined	| 2011-07-02 Inventory - Not Determined	| 1930 Built Date	| Building
241757	189559	Acoustic/Visual	7629 VERNON RD, EVERETT, WA 98205	| 2011-06-29 Not Determined	| 2011-07-02 Inventory - Not Determined	| 1954 Built Date	| Building
241801	189603	Acoustic/Visual	6803 65TH AVE SE, SNOHOMISH, WA 98290	| 2011-06-29 Not Determined	| 2011-07-02 Inventory - Not Determined	| 1930 Built Date	| Building
241802	189604	Acoustic/Visual	6224 68TH ST SE, SNOHOMISH, WA 98290	| 2011-06-29 Not Determined	| 2011-07-02 Inventory - Not Determined	| 1925 Built Date	| Building
241804	189606	Acoustic/Visual	6225 76TH ST SE, SNOHOMISH, WA 98290	| 2011-06-29 Not Determined	| 2011-07-02 Inventory - Not Determined	| 1928 Built Date	| Building

Historic ID	Resource ID	Location in APE	Address	SHPO Eligibility Status	Surveyor Eligibility Recommendation	Construction Date	Property Classification
241836	189638	Acoustic/Visual	7410 10TH ST SE, EVERETT, WA 98205	| 2011-06-29 Not Determined	| 2011-07-02 Inventory - Not Determined	| 1918 Built Date	| Building
241850	189652	Acoustic/Visual	4200 132ND ST SE, MILL CREEK, WA 98296	| 2011-06-29 Not Determined	| 2011-07-02 Inventory - Not Determined	| 1952 Built Date	| Building
241853	189655	Acoustic/Visual	6421 68TH ST SE, SNOHOMISH, WA 98290	| 2011-06-29 Not Determined	| 2011-07-02 Inventory - Not Determined	| 1922 Built Date	| Building
241855	189657	Acoustic/Visual	831 SUNNYSIDE BLVD SE, EVERETT, WA 98205	| 2011-06-29 Not Determined	| 2011-07-02 Inventory - Not Determined	| 1923 Built Date	| Building
241856	189658	Acoustic/Visual	6813 69TH AVE SE, SNOHOMISH, WA 98290	| 2011-06-29 Not Determined	| 2011-07-02 Inventory - Not Determined	| 1909 Built Date	| Building
241865	189667	Acoustic/Visual	901 74TH DR SE, EVERETT, WA 98205	| 2011-06-29 Not Determined	| 2011-07-02 Inventory - Not Determined	| 1967 Built Date	| Building
241868	189670	Acoustic/Visual	7402 20TH ST SE, EVERETT, WA 98205	| 2011-06-29 Not Determined	| 2011-07-02 Inventory - Not Determined	| 1950 Built Date	| Building
242420	190222	Acoustic/Visual	7711 S LAKE STEVENS RD, EVERETT, WA 98205	| 2011-06-29 Not Determined	| 2011-07-02 Inventory - Not Determined	| 1917 Built Date	| Building
243470	191272	Acoustic/Visual	7606 10TH ST SE, EVERETT, WA 98205	| 2011-06-29 Not Determined	| 2011-07-02 Inventory - Not Determined	| 1939 Built Date	| Building
243500	191302	Acoustic/Visual	12224 51ST AVE SE, EVERETT, WA 98208	| 2011-06-29 Not Determined	| 2011-07-02 Inventory - Not Determined	| 1957 Built Date	| Building
243505	191307	Acoustic/Visual	3114 78TH AVE SE, EVERETT, WA 98205	| 2011-06-29 Not Determined	| 2011-07-02 Inventory - Not Determined	| 1957 Built Date	| Building
243687	191489	Acoustic/Visual	11620 51ST AVE SE, EVERETT, WA 98208	| 2011-06-29 Not Determined	| 2011-07-02 Inventory - Not Determined	| 1963 Built Date	| Building
243770	191572	Acoustic/Visual	7411 10TH ST SE, EVERETT, WA 98205	| 2011-06-29 Not Determined	| 2011-07-02 Inventory - Not Determined	| 1955 Built Date	| Building
244122	191923	Acoustic/Visual	7930 79TH AVE SE, SNOHOMISH, WA 98290	| 2011-06-29 Not Determined	| 2011-07-02 Inventory - Not Determined	| 1912 Built Date	| Building
244142	191943	Acoustic/Visual	7230 E LOWELL-LARIMER RD, SNOHOMISH, WA 98296	| 2011-06-29 Not Determined	| 2011-07-02 Inventory - Not Determined	| 1932 Built Date	| Building
244150	191951	Acoustic/Visual	7006 64TH ST SE, SNOHOMISH, WA 98290	| 2011-06-29 Not Determined	| 2011-07-02 Inventory - Not Determined	| 1927 Built Date	| Building
244151	191952	Acoustic/Visual	7320 69TH AVE SE, SNOHOMISH, WA 98290	| 2011-06-29 Not Determined	| 2011-07-02 Inventory - Not Determined	| 1911 Built Date	| Building
244152	191953	Acoustic/Visual	6118 FOSTER SLOUGH RD, LAKE STEVENS, WA 98290	| 2011-06-29 Not Determined	| 2011-07-02 Inventory - Not Determined	| 1928 Built Date	| Building
244156	191957	Acoustic/Visual	5720 66TH AVE SE, EVERETT, WA 98290	| 2011-06-29 Not Determined	| 2011-07-02 Inventory - Not Determined	| 1946 Built Date	| Building
244162	191963	Acoustic/Visual	7721 SKIPLEY RD, SNOHOMISH, WA 98290	| 2011-06-29 Not Determined	| 2011-07-02 Inventory - Not Determined	| 1941 Built Date	| Building
244165	191966	Acoustic/Visual	6825 60TH ST SE, EVERETT, WA 98290	| 2011-06-29 Not Determined	| 2011-07-02 Inventory - Not Determined	| 1955 Built Date	| Building
244166	191967	Acoustic/Visual	7720 S LAKE STEVENS RD, EVERETT, WA 98205	| 2011-06-29 Not Determined	| 2011-07-02 Inventory - Not Determined	| 1948 Built Date	| Building
244170	191971	Acoustic/Visual	6422 FOSTER SLOUGH RD, SNOHOMISH, WA 98290	| 2011-06-29 Not Determined	| 2011-07-02 Inventory - Not Determined	| 1953 Built Date	| Building
244172	191973	Acoustic/Visual	7218 70TH DR SE, SNOHOMISH, WA 98290	| 2011-06-29 Not Determined	| 2011-07-02 Inventory - Not Determined	| 1916 Built Date	| Building
244176	191977	Acoustic/Visual	5111 72ND DR SE, EVERETT, WA 98290	| 2011-06-29 Not Determined	| 2011-07-02 Inventory - Not Determined	| 1969 Built Date	| Building
244177	191978	Acoustic/Visual	7424 FOSTER SLOUGH RD, SNOHOMISH, WA 98290	| 2011-06-29 Not Determined	| 2011-07-02 Inventory - Not Determined	| 1937 Built Date	| Building
244179	191980	Acoustic/Visual	5126 LOWELL-LARIMER RD, EVERETT, WA 98208	| 2011-06-29 Not Determined	| 2011-07-02 Inventory - Not Determined	| 1919 Built Date	| Building
244180	191981	Acoustic/Visual	7631 69TH AVE SE, SNOHOMISH, WA 98290	| 2011-06-29 Not Determined	| 2011-07-02 Inventory - Not Determined	| 1922 Built Date	| Building
244181	191982	Acoustic/Visual	12806 77TH AVE SE, SNOHOMISH, WA 98296	| 2011-06-29 Not Determined	| 2011-07-02 Inventory - Not Determined	| 1941 Built Date	| Building
244182	191983	Acoustic/Visual	6111 66TH DR SE, SNOHOMISH, WA 98290	| 2011-06-29 Not Determined	| 2011-07-02 Inventory - Not Determined	| 1967 Built Date	| Building
244186	191987	Acoustic/Visual	7306 79TH AVE SE, SNOHOMISH, WA 98290	| 2011-06-29 Not Determined	| 2011-07-02 Inventory - Not Determined	| 1940 Built Date	| Building
244190	191991	Acoustic/Visual	6716 78TH ST SE, SNOHOMISH, WA 98290	| 2011-06-29 Not Determined	| 2011-07-02 Inventory - Not Determined	| 1938 Built Date	| Building
244192	191993	Acoustic/Visual	7223 61ST AVE SE, SNOHOMISH, WA 98290	| 2011-06-29 Not Determined	| 2011-07-02 Inventory - Not Determined	| 1928 Built Date	| Building
244194	191995	Acoustic/Visual	6410 60TH ST SE, EVERETT, WA 98290	| 2011-06-29 Not Determined	| 2011-07-02 Inventory - Not Determined	| 1943 Built Date	| Building
244200	192001	Acoustic/Visual	7533 28TH ST SE, EVERETT, WA 98205	| 2011-06-29 Not Determined	| 2011-07-02 Inventory - Not Determined	| 1961 Built Date	| Building
244201	192002	Acoustic/Visual	5514 LOWELL-LARIMER RD, EVERETT, WA 98208	| 2011-06-29 Not Determined	| 2011-07-02 Inventory - Not Determined	| 1912 Built Date	| Building
244202	192003	Acoustic/Visual	6115 FOSTER SLOUGH RD, SNOHOMISH, WA 98290	| 2011-06-29 Not Determined	| 2011-07-02 Inventory - Not Determined	| 1963 Built Date	| Building
244208	192009	Acoustic/Visual	3200 78TH AVE SE, EVERETT, WA 98205	| 2011-06-29 Not Determined	| 2011-07-02 Inventory - Not Determined	| 1960 Built Date	| Building
244211	192012	Acoustic/Visual	7608 E LOWELL-LARIMER RD, SNOHOMISH, WA 98296	| 2011-06-29 Not Determined	| 2011-07-02 Inventory - Not Determined	| 1939 Built Date	| Building
244212	192013	Acoustic/Visual	6924 60TH ST SE, SNOHOMISH, WA 98290	| 2011-06-29 Not Determined	| 2011-07-02 Inventory - Not Determined	| 1969 Built Date	| Building
244215	192016	Acoustic/Visual	5822 LOWELL-LARIMER RD SE, EVERETT, WA 98208	| 2011-06-29 Not Determined	| 2011-07-02 Inventory - Not Determined	| 1902 Built Date	| Building
244219	192020	Acoustic/Visual	7133 FOSTER SLOUGH RD, SNOHOMISH, WA 98290	| 2011-06-29 Not Determined	| 2011-07-02 Inventory - Not Determined	| 1959 Built Date	| Building
244223	192024	Acoustic/Visual	7008 69TH AVE SE, SNOHOMISH, WA 98290	| 2011-06-29 Not Determined	| 2011-07-02 Inventory - Not Determined	| 1919 Built Date	| Building
244224	192025	Acoustic/Visual	7226 69TH AVE SE, SNOHOMISH, WA 98290	| 2011-06-29 Not Determined	| 2011-07-02 Inventory - Not Determined	| 1924 Built Date	| Building
244227	192028	Acoustic/Visual	7231 FOSTER SLOUGH RD, SNOHOMISH, WA 98290	| 2011-06-29 Not Determined	| 2011-07-02 Inventory - Not Determined	| 1933 Built Date	| Building
244231	192032	Acoustic/Visual	7709 SKIPLEY RD, SNOHOMISH, WA 98290	| 2011-06-29 Not Determined	| 2011-07-02 Inventory - Not Determined	| 1946 Built Date	| Building
244232	192033	Acoustic/Visual	12202 SEATTLE HILL RD, SNOHOMISH, WA 98296	| 2011-06-29 Not Determined	| 2011-07-02 Inventory - Not Determined	| 1962 Built Date	| Building
244235	192036	Acoustic/Visual	6904 E LOWELL-LARIMER RD, SNOHOMISH, WA 98296	| 2011-06-29 Not Determined	| 2011-07-02 Inventory - Not Determined	| 1901 Built Date	| Building
244249	192050	Acoustic/Visual	12921 SEATTLE HILL RD, SNOHOMISH, WA 98296	| 2011-06-29 Not Determined	| 2011-07-02 Inventory - Not Determined	| 1960 Built Date	| Building
244252	192053	Acoustic/Visual	7424 65TH AVE SE, SNOHOMISH, WA 98290	| 2011-06-29 Not Determined	| 2011-07-02 Inventory - Not Determined	| 1916 Built Date	| Building
244258	192059	Acoustic/Visual	6816 65TH AVE SE, SNOHOMISH, WA 98290	| 2011-06-29 Not Determined	| 2011-07-02 Inventory - Not Determined	| 1912 Built Date	| Building
244262	192063	Acoustic/Visual	13018 SEATTLE HILL RD, SNOHOMISH, WA 98208	| 2011-06-29 Not Determined	| 2011-07-02 Inventory - Not Determined	| 1907 Built Date	| Building
244263	192064	Acoustic/Visual	6616 SKIPLEY RD, EVERETT, WA 98290	| 2011-06-29 Not Determined	| 2011-07-02 Inventory - Not Determined	| 1912 Built Date	| Building
244264	192065	Acoustic/Visual	7831 RIVERVIEW RD, SNOHOMISH, WA 98290	| 2011-06-29 Not Determined	| 2011-07-02 Inventory - Not Determined	| 1912 Built Date	| Building
244293	192094	Acoustic/Visual	13418 48TH AVE SE, SNOHOMISH, WA 98296	| 2011-06-29 Not Determined	| 2011-07-02 Inventory - Not Determined	| 1969 Built Date	| Building
244396	192197	Acoustic/Visual	12726 45TH AVE SE, EVERETT, WA 98208	| 2011-06-29 Not Determined	| 2011-07-02 Inventory - Not Determined	| 1947 Built Date	| Building
244411	192212	Acoustic/Visual	7526 64TH ST SE, SNOHOMISH, WA 98290	| 2011-06-29 Not Determined	| 2011-07-02 Inventory - Not Determined	| 1964 Built Date	| Building
244424	192225	Acoustic/Visual	6613 FOSTER SLOUGH RD, SNOHOMISH, WA 98290	| 2011-06-29 Not Determined	| 2011-07-02 Inventory - Not Determined	| 1959 Built Date	| Building
244429	192230	Acoustic/Visual	12320 SEATTLE HILL RD, SNOHOMISH, WA 98208	| 2011-06-29 Not Determined	| 2011-07-02 Inventory - Not Determined	| 1957 Built Date	| Building

Historic ID	Resource ID	Location in APE	Address	SHPO Eligibility Status	Surveyor Eligibility Recommendation	Construction Date	Property Classification
244430	192231	Acoustic/Visual	7704 S LAKE STEVENS RD, EVERETT, WA 98205	| 2011-06-29 Not Determined	| 2011-07-02 Inventory - Not Determined	| 1930 Built Date	| Building
244434	192235	Acoustic/Visual	6027 RIVERVIEW RD, SNOHOMISH, WA 98290	| 2011-06-29 Not Determined	| 2011-07-02 Inventory - Not Determined	| 1959 Built Date	| Building
244436	192237	Acoustic/Visual	7607 SKIPLEY RD, SNOHOMISH, WA 98290	| 2011-06-29 Not Determined	| 2011-07-02 Inventory - Not Determined	| 1956 Built Date	| Building
244437	192238	Acoustic/Visual	6001 RIVERVIEW RD, EVERETT, WA 98290	| 2011-06-29 Not Determined	| 2011-07-02 Inventory - Not Determined	| 1901 Built Date	| Building
244501	192302	Acoustic/Visual	6621 RIVERVIEW RD, SNOHOMISH, WA 98296	| 2011-06-29 Not Determined	| 2011-07-02 Inventory - Not Determined	| 1960 Built Date	| Building
244522	192323	Acoustic/Visual	6705 78TH ST SE, SNOHOMISH, WA 98290	| 2011-06-29 Not Determined	| 2011-07-02 Inventory - Not Determined	| 1963 Built Date	| Building
244524	192325	Acoustic/Visual	7202 69TH AVE SE, SNOHOMISH, WA 98290	| 2011-06-29 Not Determined	| 2011-07-02 Inventory - Not Determined	| 1967 Built Date	| Building
244527	192328	Acoustic/Visual	2315 71ST AVE SE, EVERETT, WA 98205	| 2011-06-29 Not Determined	| 2011-07-02 Inventory - Not Determined	| 1932 Built Date	| Building
244528	192329	Acoustic/Visual	6013 RIVERVIEW RD, EVERETT, WA 98290	| 2011-06-29 Not Determined	| 2011-07-02 Inventory - Not Determined	| 1924 Built Date	| Building
244530	192331	Acoustic/Visual	7011 60TH ST SE, EVERETT, WA 98290	| 2011-06-29 Not Determined	| 2011-07-02 Inventory - Not Determined	| 1955 Built Date	| Building
244531	192332	Acoustic/Visual	7119 SKIPLEY RD, EVERETT, WA 98290	| 2011-06-29 Not Determined	| 2011-07-02 Inventory - Not Determined	| 1910 Built Date	| Building
244533	192334	Acoustic/Visual	7005 65TH AVE SE, SNOHOMISH, WA 98290	| 2011-06-29 Not Determined	| 2011-07-02 Inventory - Not Determined	| 1912 Built Date	| Building
244536	192337	Acoustic/Visual	7520 SKIPLEY RD, SNOHOMISH, WA 98290	| 2011-06-29 Not Determined	| 2011-07-02 Inventory - Not Determined	| 1966 Built Date	| Building
244692	192493	Acoustic/Visual	413 NUBBY LN, EVERETT, WA 98205	| 2011-06-29 Not Determined	| 2011-07-02 Inventory - Not Determined	| 1963 Built Date	| Building
244740	192541	Acoustic/Visual	7510 4TH ST SE, EVERETT, WA 98205	| 2011-06-29 Not Determined	| 2011-07-02 Inventory - Not Determined	| 1960 Built Date	| Building
244849	192650	Acoustic/Visual	6230 64TH ST SE, SNOHOMISH, WA 98290	| 2011-06-29 Not Determined	| 2011-07-02 Inventory - Not Determined	| 1962 Built Date	| Building
245073	192874	Acoustic/Visual	6026 FOSTER SLOUGH RD, EVERETT, WA 98290	| 2011-06-29 Not Determined	| 2011-07-02 Inventory - Not Determined	| 1967 Built Date	| Building
245156	192957	Acoustic/Visual	6106 65TH AVE SE, SNOHOMISH, WA 98290	| 2011-06-29 Not Determined	| 2011-07-02 Inventory - Not Determined	| 1964 Built Date	| Building
245184	192985	Acoustic/Visual	2820 78TH AVE SE, EVERETT, WA 98205	| 2011-06-29 Not Determined	| 2011-07-02 Inventory - Not Determined	| 1964 Built Date	| Building
245279	193080	Acoustic/Visual	8004 79TH AVE SE, SNOHOMISH, WA 98290	| 2011-06-29 Not Determined	| 2011-07-02 Inventory - Not Determined	| 1968 Built Date	| Building
245280	193081	Acoustic/Visual	8010 79TH AVE SE, SNOHOMISH, WA 98290	| 2011-06-29 Not Determined	| 2011-07-02 Inventory - Not Determined	| 1968 Built Date	| Building
245358	193159	Acoustic/Visual	814 74TH DR SE, EVERETT, WA 98205	| 2011-06-29 Not Determined	| 2011-07-02 Inventory - Not Determined	| 1960 Built Date	| Building
245376	193177	Acoustic/Visual	8024 79TH AVE SE, SNOHOMISH, WA 98290	| 2011-06-29 Not Determined	| 2011-07-02 Inventory - Not Determined	| 1968 Built Date	| Building
245515	193316	Acoustic/Visual	7905 RIVERVIEW RD, SNOHOMISH, WA 98290	| 2011-06-29 Not Determined	| 2011-07-02 Inventory - Not Determined	| 1968 Built Date	| Building
245539	193340	Acoustic/Visual	6515 63RD ST SE, SNOHOMISH, WA 98290	| 2011-06-29 Not Determined	| 2011-07-02 Inventory - Not Determined	| 1967 Built Date	| Building
245551	193352	Acoustic/Visual	6512 61ST PL SE, EVERETT, WA 98290	| 2011-06-29 Not Determined	| 2011-07-02 Inventory - Not Determined	| 1965 Built Date	| Building
245675	193476	Acoustic/Visual	414 NUBBY LN, EVERETT, WA 98205	| 2011-06-29 Not Determined	| 2011-07-02 Inventory - Not Determined	| 1968 Built Date	| Building
245677	193478	Acoustic/Visual	422 NUBBY LN, EVERETT, WA 98205	| 2011-06-29 Not Determined	| 2011-07-02 Inventory - Not Determined	| 1968 Built Date	| Building
245698	193499	Acoustic/Visual	7102 73RD PL SE, SNOHOMISH, WA 98290	| 2011-06-29 Not Determined	| 2011-07-02 Inventory - Not Determined	| 1968 Built Date	| Building
245781	193582	Acoustic/Visual	6521 61ST PL SE, EVERETT, WA 98290	| 2011-06-29 Not Determined	| 2011-07-02 Inventory - Not Determined	| 1964 Built Date	| Building
245807	193608	Acoustic/Visual	2910 78TH AVE SE, EVERETT, WA 98205	| 2011-06-29 Not Determined	| 2011-07-02 Inventory - Not Determined	| 1966 Built Date	| Building
245910	193711	Acoustic/Visual	6832 SKIPLEY RD, EVERETT, WA 98290	| 2011-06-29 Not Determined	| 2011-07-02 Inventory - Not Determined	| 1967 Built Date	| Building
245922	193723	Acoustic/Visual	1028 79TH AVE SE, EVERETT, WA 98205	| 2011-06-29 Not Determined	| 2011-07-02 Inventory - Not Determined	| 1969 Built Date	| Building
245982	193783	Acoustic/Visual	421 NUBBY LN, EVERETT, WA 98205	| 2011-06-29 Not Determined	| 2011-07-02 Inventory - Not Determined	| 1968 Built Date	| Building
245983	193784	Acoustic/Visual	428 NUBBY LN, EVERETT, WA 98205	| 2011-06-29 Not Determined	| 2011-07-02 Inventory - Not Determined	| 1968 Built Date	| Building
245988	193789	Acoustic/Visual	427 NUBBY LN, EVERETT, WA 98205	| 2011-06-29 Not Determined	| 2011-07-02 Inventory - Not Determined	| 1968 Built Date	| Building
246029	193830	Acoustic/Visual	7612 30TH ST SE, EVERETT, WA 98205	| 2011-06-29 Not Determined	| 2011-07-02 Inventory - Not Determined	| 1965 Built Date	| Building
246032	193833	Acoustic/Visual	6908 SKIPLEY RD, EVERETT, WA 98290	| 2011-06-29 Not Determined	| 2011-07-02 Inventory - Not Determined	| 1967 Built Date	| Building
246036	193837	Acoustic/Visual	6016 FOSTER SLOUGH RD, LAKE STEVENS, WA 98290	| 2011-06-29 Not Determined	| 2011-07-02 Inventory - Not Determined	| 1968 Built Date	| Building
246040	193841	Acoustic/Visual	7703 S LAKE STEVENS RD, EVERETT, WA 98205	| 2011-06-29 Not Determined	| 2011-07-02 Inventory - Not Determined	| 1960 Built Date	| Building
246055	193856	Acoustic/Visual	6032 65TH AVE SE, LAKE STEVENS, WA 98290	| 2011-06-29 Not Determined	| 2011-07-02 Inventory - Not Determined	| 1964 Built Date	| Building
246085	193886	Acoustic/Visual	6021 65TH AVE SE, EVERETT, WA 98290	| 2011-06-29 Not Determined	| 2011-07-02 Inventory - Not Determined	| 1967 Built Date	| Building
246101	193902	Acoustic/Visual	7809 RIVERVIEW RD, SNOHOMISH, WA 98290	| 2011-06-29 Not Determined	| 2011-07-02 Inventory - Not Determined	| 1968 Built Date	| Building
246183	193984	Acoustic/Visual	7817 RIVERVIEW RD, SNOHOMISH, WA 98290	| 2011-06-29 Not Determined	| 2011-07-02 Inventory - Not Determined	| 1968 Built Date	| Building
246238	194039	Acoustic/Visual	7919 69TH AVE SE, SNOHOMISH, WA 98290	| 2011-06-29 Not Determined	| 2011-07-02 Inventory - Not Determined	| 1962 Built Date	| Building
246257	194058	Acoustic/Visual	6706 SKIPLEY RD, EVERETT, WA 98290	| 2011-06-29 Not Determined	| 2011-07-02 Inventory - Not Determined	| 1967 Built Date	| Building
246266	194067	Acoustic/Visual	5511 67TH DR SE, SNOHOMISH, WA 98290	| 2011-06-29 Not Determined	| 2011-07-02 Inventory - Not Determined	| 1968 Built Date	| Building
246267	194068	Acoustic/Visual	5514 67TH DR SE, SNOHOMISH, WA 98290	| 2011-06-29 Not Determined	| 2011-07-02 Inventory - Not Determined	| 1967 Built Date	| Building
246301	194102	Acoustic/Visual	7225 SKIPLEY RD, LAKE STEVENS, WA 98290	| 2011-06-29 Not Determined	| 2011-07-02 Inventory - Not Determined	| 1966 Built Date	| Building
246353	194154	Acoustic/Visual	6016 70TH DR SE, EVERETT, WA 98290	| 2011-06-29 Not Determined	| 2011-07-02 Inventory - Not Determined	| 1966 Built Date	| Building
246389	194190	Acoustic/Visual	6915 61ST AVE SE, SNOHOMISH, WA 98290	| 2011-06-29 Not Determined	| 2011-07-02 Inventory - Not Determined	| 1966 Built Date	| Building
246390	194191	Acoustic/Visual	8016 79TH AVE SE, SNOHOMISH, WA 98290	| 2011-06-29 Not Determined	| 2011-07-02 Inventory - Not Determined	| 1968 Built Date	| Building
246412	194213	Acoustic/Visual	7728 S LAKE STEVENS RD, EVERETT, WA 98205	| 2011-06-29 Not Determined	| 2011-07-02 Inventory - Not Determined	| 1959 Built Date	| Building
246446	194247	Acoustic/Visual	5528 69TH AVE SE, SNOHOMISH, WA 98290	| 2011-06-29 Not Determined	| 2011-07-02 Inventory - Not Determined	| 1968 Built Date	| Building
246505	194306	Acoustic/Visual	7416 20TH ST SE, EVERETT, WA 98205	| 2011-06-29 Not Determined	| 2011-07-02 Inventory - Not Determined	| 1947 Built Date	| Building
246533	194334	Acoustic/Visual	6330 60TH ST SE, SNOHOMISH, WA 98290	| 2011-06-29 Not Determined	| 2011-07-02 Inventory - Not Determined	| 1969 Built Date	| Building
246598	194399	Acoustic/Visual	7915 69TH AVE SE, SNOHOMISH, WA 98290	| 2011-06-29 Not Determined	| 2011-07-02 Inventory - Not Determined	| 1964 Built Date	| Building
246600	194401	Acoustic/Visual	6009 65TH AVE SE, LAKE STEVENS, WA 98290	| 2011-06-29 Not Determined	| 2011-07-02 Inventory - Not Determined	| 1965 Built Date	| Building
246604	194405	Acoustic/Visual	5518 69TH AVE SE, SNOHOMISH, WA 98290	| 2011-06-29 Not Determined	| 2011-07-02 Inventory - Not Determined	| 1968 Built Date	| Building

Historic ID	Resource ID	Location in APE	Address	SHPO Eligibility Status	Surveyor Eligibility Recommendation	Construction Date	Property Classification
246609	194410	Acoustic/Visual	2920 78TH AVE SE, EVERETT, WA 98205	| 2011-06-29 Not Determined	| 2011-07-02 Inventory - Not Determined	| 1961 Built Date	| Building
246613	194414	Acoustic/Visual	5500 67TH DR SE, SNOHOMISH, WA 98290	| 2011-06-29 Not Determined	| 2011-07-02 Inventory - Not Determined	| 1967 Built Date	| Building
246614	194415	Acoustic/Visual	7829 SKIPLEY RD, SNOHOMISH, WA 98290	| 2011-06-29 Not Determined	| 2011-07-02 Inventory - Not Determined	| 1958 Built Date	| Building
246619	194420	Acoustic/Visual	7202 61ST AVE SE, SNOHOMISH, WA 98290	| 2011-06-29 Not Determined	| 2011-07-02 Inventory - Not Determined	| 1954 Built Date	| Building
246635	194436	Acoustic/Visual	4308 127TH PL SE, EVERETT, WA 98208	| 2011-06-29 Not Determined	| 2011-07-02 Inventory - Not Determined	| 1948 Built Date	| Building
246708	194509	Acoustic/Visual	5532 69TH AVE SE, SNOHOMISH, WA 98290	| 2011-06-29 Not Determined	| 2011-07-02 Inventory - Not Determined	| 1968 Built Date	| Building
246759	194560	Acoustic/Visual	6328 68TH ST SE, SNOHOMISH, WA 98290	| 2011-06-29 Not Determined	| 2011-07-02 Inventory - Not Determined	| 1969 Built Date	| Building
246773	194574	Acoustic/Visual	7528 4TH ST SE, EVERETT, WA 98205	| 2011-06-29 Not Determined	| 2011-07-02 Inventory - Not Determined	| 1960 Built Date	| Building
246778	194579	Acoustic/Visual	7928 69TH AVE SE, SNOHOMISH, WA 98290	| 2011-06-29 Not Determined	| 2011-07-02 Inventory - Not Determined	| 1957 Built Date	| Building
246781	194582	Acoustic/Visual	7308 79TH AVE SE, SNOHOMISH, WA 98290	| 2011-06-29 Not Determined	| 2011-07-02 Inventory - Not Determined	| 1967 Built Date	| Building
246844	194645	Acoustic/Visual	6532 E LOWELL-LARIMER RD, SNOHOMISH, WA 98296	| 2011-06-29 Not Determined	| 2011-07-02 Inventory - Not Determined	| 1920 Built Date	| Building
246964	194765	Acoustic/Visual	4 SUNNYSIDE BLVD, EVERETT, WA 98205	| 2011-06-29 Not Determined	| 2011-07-02 Inventory - Not Determined	| 1902 Built Date	| Building
247004	194805	Acoustic/Visual	225 SUNNYSIDE BLVD, EVERETT, WA 98205	| 2011-06-29 Not Determined	| 2011-07-02 Inventory - Not Determined	| 1902 Built Date	| Building
247097	194898	Acoustic/Visual	1029 SUNNYSIDE BLVD SE, EVERETT, WA 98205	| 2011-06-29 Not Determined	| 2011-07-02 Inventory - Not Determined	| 1965 Built Date	| Building
247637	195438	Acoustic/Visual	5110 LOWELL-LARIMER RD, EVERETT, WA 98208	| 2011-06-29 Not Determined	| 2011-07-02 Inventory - Not Determined	| 1901 Built Date	| Building
247642	195443	Acoustic/Visual	5426 LOWELL-LARIMER RD SE, EVERETT, WA 98208	| 2011-06-29 Not Determined	| 2011-07-02 Inventory - Not Determined	| 1935 Built Date	| Building
247648	195449	Acoustic/Visual	5710 LOWELL-LARIMER RD, EVERETT, WA 98208	| 2011-06-29 Not Determined	| 2011-07-02 Inventory - Not Determined	| 1919 Built Date	| Building
247664	195465	Acoustic/Visual	6010 LOWELL-LARIMER RD, EVERETT, WA 98208	| 2011-06-29 Not Determined	| 2011-07-02 Inventory - Not Determined	| 1911 Built Date	| Building
247676	195477	Acoustic/Visual	6114 65TH AVE SE, EVERETT, WA 98290	| 2011-06-29 Not Determined	| 2011-07-02 Inventory - Not Determined	| 1968 Built Date	| Building
247697	195498	Acoustic/Visual	6323 RIVERVIEW RD, EVERETT, WA 98290	| 2011-06-29 Not Determined	| 2011-07-02 Inventory - Not Determined	| 1896 Built Date	| Building
247706	195507	Acoustic/Visual	6428 76TH ST SE, EVERETT, WA 98290	| 2011-06-29 Not Determined	| 2011-07-02 Inventory - Not Determined	| 1916 Built Date	| Building
247753	195554	Acoustic/Visual	7530 VERNON RD, EVERETT, WA 98205	| 2011-06-29 Not Determined	| 2011-07-02 Inventory - Not Determined	| 1946 Built Date	| Building
247757	195558	Acoustic/Visual	7709 28TH ST SE, EVERETT, WA 98205	| 2011-06-29 Not Determined	| 2011-07-02 Inventory - Not Determined	| 1933 Built Date	| Building
247839	195640	Acoustic/Visual	11419 56TH AVE SE, EVERETT, WA 98208	| 2011-06-29 Not Determined	| 2011-07-02 Inventory - Not Determined	| 1901 Built Date	| Building
247866	195667	Acoustic/Visual	5815 RIVERVIEW RD, SNOHOMISH, WA 98290	| 2011-06-29 Not Determined	| 2011-07-02 Inventory - Not Determined	| 1912 Built Date	| Building
247867	195668	Acoustic/Visual	6520 FOSTER SLOUGH RD, SNOHOMISH, WA 98290	| 2011-06-29 Not Determined	| 2011-07-02 Inventory - Not Determined	| 1969 Built Date	| Building
247869	195670	Acoustic/Visual	7104 FOSTER SLOUGH RD, SNOHOMISH, WA 98290	| 2011-06-29 Not Determined	| 2011-07-02 Inventory - Not Determined	| 1958 Built Date	| Building
247871	195672	Acoustic/Visual	7316 79TH AVE SE, SNOHOMISH, WA 98290	| 2011-06-29 Not Determined	| 2011-07-02 Inventory - Not Determined	| 1967 Built Date	| Building
247872	195673	Acoustic/Visual	7428 SKIPLEY RD, SNOHOMISH, WA 98290	| 2011-06-29 Not Determined	| 2011-07-02 Inventory - Not Determined	| 1920 Built Date	| Building
247873	195674	Acoustic/Visual	7623 67TH AVE SE, SNOHOMISH, WA 98290	| 2011-06-29 Not Determined	| 2011-07-02 Inventory - Not Determined	| 1920 Built Date	| Building
247874	195675	Acoustic/Visual	7624 79TH AVE SE, SNOHOMISH, WA 98290	| 2011-06-29 Not Determined	| 2011-07-02 Inventory - Not Determined	| 1927 Built Date	| Building
247875	195676	Acoustic/Visual	7801 74TH ST SE, SNOHOMISH, WA 98290	| 2011-06-29 Not Determined	| 2011-07-02 Inventory - Not Determined	| 1969 Built Date	| Building
247876	195677	Acoustic/Visual	7901 80TH ST SE, SNOHOMISH, WA 98290	| 2011-06-29 Not Determined	| 2011-07-02 Inventory - Not Determined	| 1908 Built Date	| Building
247877	195678	Acoustic/Visual	7921 69TH AVE SE, SNOHOMISH, WA 98290	| 2011-06-29 Not Determined	| 2011-07-02 Inventory - Not Determined	| 1959 Built Date	| Building
247878	195679	Acoustic/Visual	12126 SEATTLE HILL RD, SNOHOMISH, WA 98296	| 2011-06-29 Not Determined	| 2011-07-02 Inventory - Not Determined	| 1946 Built Date	| Building
247932	195733	Acoustic/Visual	5908 LOWELL-LARIMER RD, EVERETT, WA 98208	| 2011-06-29 Not Determined	| 2011-07-02 Inventory - Not Determined	| 1903 Built Date	| Building
247962	195763	Acoustic/Visual	7717 RIVERVIEW RD, SNOHOMISH, WA 98290	| 2011-06-29 Not Determined	| 2011-07-02 Inventory - Not Determined	| 1969 Built Date	| Building
248105	195906	Acoustic/Visual	2206 71ST AVE SE, EVERETT, WA 98205	| 2011-06-29 Not Determined	| 2011-07-02 Inventory - Not Determined	| 1955 Built Date	| Building
248151	195952	Acoustic/Visual	6106 LOWELL-LARIMER RD, EVERETT, WA 98208	| 2011-06-29 Not Determined	| 2011-07-02 Inventory - Not Determined	| 1969 Built Date	| Building
248164	195965	Acoustic/Visual	7405 10TH ST SE, EVERETT, WA 98205	| 2011-06-29 Not Determined	| 2011-07-02 Inventory - Not Determined	| 1915 Built Date	| Building
248167	195968	Acoustic/Visual	7731 4TH ST SE, EVERETT, WA 98205	| 2011-06-29 Not Determined	| 2011-07-02 Inventory - Not Determined	| 1954 Built Date	| Building
248183	195984	Acoustic/Visual	7302 E LOWELL-LARIMER RD, SNOHOMISH, WA 98296	| 2011-06-29 Not Determined	| 2011-07-02 Inventory - Not Determined	| 1910 Built Date	| Building
248184	195985	Acoustic/Visual	6508 FOSTER SLOUGH RD, SNOHOMISH, WA 98290	| 2011-06-29 Not Determined	| 2011-07-02 Inventory - Not Determined	| 1959 Built Date	| Building
248185	195986	Acoustic/Visual	6827 FOSTER SLOUGH RD, SNOHOMISH, WA 98290	| 2011-06-29 Not Determined	| 2011-07-02 Inventory - Not Determined	| 1920 Built Date	| Building
248186	195987	Acoustic/Visual	7725 RIVERVIEW RD, SNOHOMISH, WA 98290	| 2011-06-29 Not Determined	| 2011-07-02 Inventory - Not Determined	| 1968 Built Date	| Building
248194	195995	Acoustic/Visual	12410 51ST AVE SE, EVERETT, WA 98208	| 2011-06-29 Not Determined	| 2011-07-02 Inventory - Not Determined	| 1925 Built Date	| Building
248195	195996	Acoustic/Visual	7826 64TH ST SE, SNOHOMISH, WA 98290	| 2011-06-29 Not Determined	| 2011-07-02 Inventory - Not Determined	| 1966 Built Date	| Building
248825	196626	Acoustic/Visual	7228 SKIPLEY RD, EVERETT, WA 98290	| 2011-06-29 Not Determined	| 2011-07-02 Inventory - Not Determined	| 1920 Built Date	| Building
248826	196627	Acoustic/Visual	7321 24TH ST SE, EVERETT, WA 98205	| 2011-06-29 Not Determined	| 2011-07-02 Inventory - Not Determined	| 1933 Built Date	| Building
248827	196628	Acoustic/Visual	7404 20TH ST SE, EVERETT, WA 98205	| 2011-06-29 Not Determined	| 2011-07-02 Inventory - Not Determined	| 1946 Built Date	| Building
248829	196630	Acoustic/Visual	7505 30TH ST SE, EVERETT, WA 98205	| 2011-06-29 Not Determined	| 2011-07-02 Inventory - Not Determined	| 1930 Built Date	| Building
248830	196631	Acoustic/Visual	7533 30TH ST SE, EVERETT, WA 98205	| 2011-06-29 Not Determined	| 2011-07-02 Inventory - Not Determined	| 1930 Built Date	| Building
248839	196640	Acoustic/Visual	5531 RIVERVIEW RD, SNOHOMISH, WA 98290	| 2011-06-29 Not Determined	| 2011-07-02 Inventory - Not Determined	| 1901 Built Date	| Building
248841	196642	Acoustic/Visual	7705 RIVERVIEW RD, SNOHOMISH, WA 98290	| 2011-06-29 Not Determined	| 2011-07-02 Inventory - Not Determined	| 1920 Built Date	| Building
248853	196654	Acoustic/Visual	29714 407TH AVE NE, DARRINGTON, WA 98223	| 2011-06-29 Not Determined	| 2011-07-02 Inventory - Not Determined	| 1956 Built Date	| Building
248854	196655	Acoustic/Visual	30218 407TH AVE NE, ARLINGTON, WA 98223	| 2011-06-29 Not Determined	| 2011-07-02 Inventory - Not Determined	| 1905 Built Date	| Building
248855	196656	Acoustic/Visual	44409 STATE ROUTE 530 NE, DARRINGTON, WA 98241	| 2011-06-29 Not Determined	| 2011-07-02 Inventory - Not Determined	| 1920 Built Date	| Building
248856	196657	Acoustic/Visual	35512 STATE ROUTE 530 NE, ARLINGTON, WA 98223	| 2011-06-29 Not Determined	| 2011-07-02 Inventory - Not Determined	| 1924 Built Date	| Building
248857	196658	Acoustic/Visual	39115 STATE ROUTE 530 NE, ARLINGTON, WA 98223	| 2011-06-29 Not Determined	| 2011-07-02 Inventory - Not Determined	| 1949 Built Date	| Building

Historic ID	Resource ID	Location in APE	Address	SHPO Eligibility Status	Surveyor Eligibility Recommendation	Construction Date	Property Classification
248858	196659	Acoustic/Visual	37427 SWEDE HEAVEN RD, ARLINGTON, WA 98223	| 2011-06-29 Not Determined	| 2011-07-02 Inventory - Not Determined	| 1930 Built Date	| Building
248859	196660	Acoustic/Visual	31420 365TH DR NE, ARLINGTON, WA 98223	| 2011-06-29 Not Determined	| 2011-07-02 Inventory - Not Determined	| 1959 Built Date	| Building
248860	196661	Acoustic/Visual	38021 SWEDE HEAVEN RD, ARLINGTON, WA 98223	| 2011-06-29 Not Determined	| 2011-07-02 Inventory - Not Determined	| 1935 Built Date	| Building
248861	196662	Acoustic/Visual	30215 407TH AVE NE, ARLINGTON, WA 98223	| 2011-06-29 Not Determined	| 2011-07-02 Inventory - Not Determined	| 1964 Built Date	| Building
248862	196663	Acoustic/Visual	31416 365TH DR NE, ARLINGTON, WA 98223	| 2011-06-29 Not Determined	| 2011-07-02 Inventory - Not Determined	| 1958 Built Date	| Building
248863	196664	Acoustic/Visual	30706 SWEDE HEAVEN RD, ARLINGTON, WA 98223	| 2011-06-29 Not Determined	| 2011-07-02 Inventory - Not Determined	| 1962 Built Date	| Building
248864	196665	Acoustic/Visual	39327 STATE ROUTE 530 NE, ARLINGTON, WA 98223	| 2011-06-29 Not Determined	| 2011-07-02 Inventory - Not Determined	| 1954 Built Date	| Building
248866	196667	Acoustic/Visual	29130 387TH AVE NE, ARLINGTON, WA 98223	| 2011-06-29 Not Determined	| 2011-07-02 Inventory - Not Determined	| 1959 Built Date	| Building
248867	196668	Acoustic/Visual	37813 SWEDE HEAVEN RD, ARLINGTON, WA 98223	| 2011-06-29 Not Determined	| 2011-07-02 Inventory - Not Determined	| 1930 Built Date	| Building
248868	196669	Acoustic/Visual	ARLINGTON, WA 98223	| 2011-06-29 Not Determined	| 2011-07-02 Inventory - Not Determined	| 1920 Built Date	| Building
248869	196670	Acoustic/Visual	29315 407TH AVE NE, DARRINGTON, WA 98223	| 2011-06-29 Not Determined	| 2011-07-02 Inventory - Not Determined	| 1930 Built Date	| Building
248870	196671	Acoustic/Visual	36922 SWEDE HEAVEN RD, ARLINGTON, WA 98223	| 2011-06-29 Not Determined	| 2011-07-02 Inventory - Not Determined	| 1935 Built Date	| Building
248871	196672	Acoustic/Visual	44519 STATE ROUTE 530 NE, DARRINGTON, WA 98241	| 2011-06-29 Not Determined	| 2011-07-02 Inventory - Not Determined	| 1957 Built Date	| Building
248872	196673	Acoustic/Visual	38302 STATE ROUTE 530 NE, ARLINGTON, WA 98223	| 2011-06-29 Not Determined	| 2011-07-02 Inventory - Not Determined	| 1920 Built Date	| Building
248873	196674	Acoustic/Visual	31325 SWEDE HEAVEN RD, ARLINGTON, WA 98223	| 2011-06-29 Not Determined	| 2011-07-02 Inventory - Not Determined	| 1956 Built Date	| Building
248874	196675	Acoustic/Visual	31120 SWEDE HEAVEN RD, ARLINGTON, WA 98223	| 2011-06-29 Not Determined	| 2011-07-02 Inventory - Not Determined	| 1915 Built Date	| Building
248875	196676	Acoustic/Visual	31603 SWEDE HEAVEN RD, ARLINGTON, WA 98223	| 2011-06-29 Not Determined	| 2011-07-02 Inventory - Not Determined	| 1969 Built Date	| Building
248877	196678	Acoustic/Visual	36826 311TH ST NE, ARLINGTON, WA 98223	| 2011-06-29 Not Determined	| 2011-07-02 Inventory - Not Determined	| 1958 Built Date	| Building
248878	196679	Acoustic/Visual	31208 E WHITEHORSE DR, ARLINGTON, WA 98223	| 2011-06-29 Not Determined	| 2011-07-02 Inventory - Not Determined	| 1939 Built Date	| Building
248879	196680	Acoustic/Visual	38324 STATE ROUTE 530 NE, ARLINGTON, WA 98223	| 2011-06-29 Not Determined	| 2011-07-02 Inventory - Not Determined	| 1958 Built Date	| Building
248880	196681	Acoustic/Visual	31521 SWEDE HEAVEN RD, ARLINGTON, WA 98223	| 2011-06-29 Not Determined	| 2011-07-02 Inventory - Not Determined	| 1954 Built Date	| Building
248881	196682	Acoustic/Visual	38327 STATE ROUTE 530 NE, ARLINGTON, WA 98223	| 2011-06-29 Not Determined	| 2011-07-02 Inventory - Not Determined	| 1969 Built Date	| Building
248882	196683	Acoustic/Visual	31525 383RD AVE NE, ARLINGTON, WA 98223	| 2011-06-29 Not Determined	| 2011-07-02 Inventory - Not Determined	| 1925 Built Date	| Building
248883	196684	Acoustic/Visual	36814 311TH ST NE, ARLINGTON, WA 98223	| 2011-06-29 Not Determined	| 2011-07-02 Inventory - Not Determined	| 1961 Built Date	| Building
248884	196685	Acoustic/Visual	31202 365TH DR NE, ARLINGTON, WA 98223	| 2011-06-29 Not Determined	| 2011-07-02 Inventory - Not Determined	| 1958 Built Date	| Building
248885	196686	Acoustic/Visual	37715 SWEDE HEAVEN RD, ARLINGTON, WA 98223	| 2011-06-29 Not Determined	| 2011-07-02 Inventory - Not Determined	| 1953 Built Date	| Building
248886	196687	Acoustic/Visual	29726 387TH AVE NE, ARLINGTON, WA 98223	| 2011-06-29 Not Determined	| 2011-07-02 Inventory - Not Determined	| 1930 Built Date	| Building
248887	196688	Acoustic/Visual	39716 314TH ST NE, ARLINGTON, WA 98223	| 2011-06-29 Not Determined	| 2011-07-02 Inventory - Not Determined	| 1942 Built Date	| Building
248888	196689	Acoustic/Visual	37204 STATE ROUTE 530 NE, ARLINGTON, WA 98223	| 2011-06-29 Not Determined	| 2011-07-02 Inventory - Not Determined	| 1940 Built Date	| Building
248890	196691	Acoustic/Visual	39105 STATE ROUTE 530 NE, ARLINGTON, WA 98223	| 2011-06-29 Not Determined	| 2011-07-02 Inventory - Not Determined	| 1954 Built Date	| Building
248891	196692	Acoustic/Visual	31402 365TH DR NE, ARLINGTON, WA 98223	| 2011-06-29 Not Determined	| 2011-07-02 Inventory - Not Determined	| 1958 Built Date	| Building
248892	196693	Acoustic/Visual	40609 STATE ROUTE 530 NE, ARLINGTON, WA 98223	| 2011-06-29 Not Determined	| 2011-07-02 Inventory - Not Determined	| 1945 Built Date	| Building
248893	196694	Acoustic/Visual	39825 STATE ROUTE 530 NE, ARLINGTON, WA 98223	| 2011-06-29 Not Determined	| 2011-07-02 Inventory - Not Determined	| 1948 Built Date	| Building
248894	196695	Acoustic/Visual	36507 SWEDE HEAVEN RD, ARLINGTON, WA 98223	| 2011-06-29 Not Determined	| 2011-07-02 Inventory - Not Determined	| 1927 Built Date	| Building
248895	196696	Acoustic/Visual	39029 STATE ROUTE 530 NE, ARLINGTON, WA 98223	| 2011-06-29 Not Determined	| 2011-07-02 Inventory - Not Determined	| 1958 Built Date	| Building
248896	196697	Acoustic/Visual	39729 STATE ROUTE 530 NE, ARLINGTON, WA 98223	| 2011-06-29 Not Determined	| 2011-07-02 Inventory - Not Determined	| 1925 Built Date	| Building
248897	196698	Acoustic/Visual	39425 314TH ST NE, ARLINGTON, WA 98223	| 2011-06-29 Not Determined	| 2011-07-02 Inventory - Not Determined	| 1958 Built Date	| Building
248898	196699	Acoustic/Visual	37731 STATE ROUTE 530 NE, ARLINGTON, WA 98223	| 2011-06-29 Not Determined	| 2011-07-02 Inventory - Not Determined	| 1947 Built Date	| Building
248899	196700	Acoustic/Visual	30017 411TH AVE NE, ARLINGTON, WA 98223	| 2011-06-29 Not Determined	| 2011-07-02 Inventory - Not Determined	| 1969 Built Date	| Building
248900	196701	Acoustic/Visual	30029 411TH AVE NE, ARLINGTON, WA 98223	| 2011-06-29 Not Determined	| 2011-07-02 Inventory - Not Determined	| 1969 Built Date	| Building
248901	196702	Acoustic/Visual	41225 300TH PL NE, ARLINGTON, WA 98223	| 2011-06-29 Not Determined	| 2011-07-02 Inventory - Not Determined	| 1963 Built Date	| Building
248902	196703	Acoustic/Visual	31114 W WHITEHORSE DR, ARLINGTON, WA 98223	| 2011-06-29 Not Determined	| 2011-07-02 Inventory - Not Determined	| 1960 Built Date	| Building
248903	196704	Acoustic/Visual	29225 407TH AVE NE, ARLINGTON, WA 98223	| 2011-06-29 Not Determined	| 2011-07-02 Inventory - Not Determined	| 1900 Built Date	| Building
248904	196705	Acoustic/Visual	30113 411TH AVE NE, ARLINGTON, WA 98223	| 2011-06-29 Not Determined	| 2011-07-02 Inventory - Not Determined	| 1969 Built Date	| Building
248906	196707	Acoustic/Visual	41321 300TH PL NE, ARLINGTON, WA 98223	| 2011-06-29 Not Determined	| 2011-07-02 Inventory - Not Determined	| 1969 Built Date	| Building
248908	196709	Acoustic/Visual	40404 STATE ROUTE 530 NE, DARRINGTON, WA 98223	| 2011-06-29 Not Determined	| 2011-07-02 Inventory - Not Determined	| 1954 Built Date	| Building
248909	196710	Acoustic/Visual	30109 411TH AVE NE, ARLINGTON, WA 98223	| 2011-06-29 Not Determined	| 2011-07-02 Inventory - Not Determined	| 1969 Built Date	| Building
248910	196711	Acoustic/Visual	42202 STATE ROUTE 530 NE, DARRINGTON, WA 98223	| 2011-06-29 Not Determined	| 2011-07-02 Inventory - Not Determined	| 1966 Built Date	| Building
248912	196713	Acoustic/Visual	31512 365TH DR NE, ARLINGTON, WA 98223	| 2011-06-29 Not Determined	| 2011-07-02 Inventory - Not Determined	| 1959 Built Date	| Building
248913	196714	Acoustic/Visual	37022 STATE ROUTE 530 NE, ARLINGTON, WA 98223	| 2011-06-29 Not Determined	| 2011-07-02 Inventory - Not Determined	| 1969 Built Date	| Building
248914	196715	Acoustic/Visual	39521 STATE ROUTE 530 NE, ARLINGTON, WA 98223	| 2011-06-29 Not Determined	| 2011-07-02 Inventory - Not Determined	| 1960 Built Date	| Building
248915	196716	Acoustic/Visual	42216 STATE ROUTE 530, DARRINGTON, WA 98223	| 2011-06-29 Not Determined	| 2011-07-02 Inventory - Not Determined	| 1953 Built Date	| Building
248916	196717	Acoustic/Visual	38418 STATE ROUTE 530 NE, ARLINGTON, WA 98223	| 2011-06-29 Not Determined	| 2011-07-02 Inventory - Not Determined	| 1961 Built Date	| Building
248917	196718	Acoustic/Visual	41104 STATE ROUTE 530 NE, DARRINGTON, WA 98223	| 2011-06-29 Not Determined	| 2011-07-02 Inventory - Not Determined	| 1947 Built Date	| Building
248918	196719	Acoustic/Visual	38920 STATE ROUTE 530 NE, ARLINGTON, WA 98223	| 2011-06-29 Not Determined	| 2011-07-02 Inventory - Not Determined	| 1969 Built Date	| Building
248919	196720	Acoustic/Visual	31113 E WHITEHORSE DR, ARLINGTON, WA 98223	| 2011-06-29 Not Determined	| 2011-07-02 Inventory - Not Determined	| 1960 Built Date	| Building
248920	196721	Acoustic/Visual	31331 E WHITEHORSE DR, ARLINGTON, WA 98223	| 2011-06-29 Not Determined	| 2011-07-02 Inventory - Not Determined	| 1962 Built Date	| Building
248921	196722	Acoustic/Visual	31012 W WHITEHORSE DR, ARLINGTON, WA 98223	| 2011-06-29 Not Determined	| 2011-07-02 Inventory - Not Determined	| 1968 Built Date	| Building
248922	196723	Acoustic/Visual	29124 387TH AVE NE, ARLINGTON, WA 98223	| 2011-06-29 Not Determined	| 2011-07-02 Inventory - Not Determined	| 1963 Built Date	| Building

Historic ID	Resource ID	Location in APE	Address	SHPO Eligibility Status	Surveyor Eligibility Recommendation	Construction Date	Property Classification
248923	196724	Acoustic/Visual	30614 SWEDE HEAVEN RD, ARLINGTON, WA 98223	| 2011-06-29 Not Determined	| 2011-07-02 Inventory - Not Determined	| 1953 Built Date	| Building
248924	196725	Acoustic/Visual	31300 365TH DR NE, ARLINGTON, WA 98223	| 2011-06-29 Not Determined	| 2011-07-02 Inventory - Not Determined	| 1962 Built Date	| Building
248925	196726	Acoustic/Visual	31431 SWEDE HEAVEN RD, ARLINGTON, WA 98223	| 2011-06-29 Not Determined	| 2011-07-02 Inventory - Not Determined	| 1956 Built Date	| Building
248926	196727	Acoustic/Visual	36726 311TH ST NE, ARLINGTON, WA 98223	| 2011-06-29 Not Determined	| 2011-07-02 Inventory - Not Determined	| 1958 Built Date	| Building
248927	196728	Acoustic/Visual	37508 SWEDE HEAVEN RD, ARLINGTON, WA 98223	| 2011-06-29 Not Determined	| 2011-07-02 Inventory - Not Determined	| 1932 Built Date	| Building
248928	196729	Acoustic/Visual	37702 STATE ROUTE 530 NE, ARLINGTON, WA 98223	| 2011-06-29 Not Determined	| 2011-07-02 Inventory - Not Determined	| 1946 Built Date	| Building
248929	196730	Acoustic/Visual	38017 308TH ST NE, ARLINGTON, WA 98223	| 2011-06-29 Not Determined	| 2011-07-02 Inventory - Not Determined	| 1934 Built Date	| Building
248930	196731	Acoustic/Visual	38217 SWEDE HEAVEN RD, ARLINGTON, WA 98223	| 2011-06-29 Not Determined	| 2011-07-02 Inventory - Not Determined	| 1950 Built Date	| Building
248931	196732	Acoustic/Visual	38525 STATE ROUTE 530 NE, ARLINGTON, WA 98223	| 2011-06-29 Not Determined	| 2011-07-02 Inventory - Not Determined	| 1935 Built Date	| Building
248932	196733	Acoustic/Visual	39415 314TH ST NE, ARLINGTON, WA 98223	| 2011-06-29 Not Determined	| 2011-07-02 Inventory - Not Determined	| 1969 Built Date	| Building
248933	196734	Acoustic/Visual	39619 STATE ROUTE 530 NE, ARLINGTON, WA 98223	| 2011-06-29 Not Determined	| 2011-07-02 Inventory - Not Determined	| 1957 Built Date	| Building
248935	196736	Acoustic/Visual	44226 STATE ROUTE 530 NE, DARRINGTON, WA 98241	| 2011-06-29 Not Determined	| 2011-07-02 Inventory - Not Determined	| 1955 Built Date	| Building
248936	196737	Acoustic/Visual	31008 W WHITEHORSE DR, ARLINGTON, WA 98223	| 2011-06-29 Not Determined	| 2011-07-02 Inventory - Not Determined	| 1960 Built Date	| Building
248937	196738	Acoustic/Visual	31018 W WHITEHORSE DR, ARLINGTON, WA 98223	| 2011-06-29 Not Determined	| 2011-07-02 Inventory - Not Determined	| 1969 Built Date	| Building
248938	196739	Acoustic/Visual	31112 378TH DR NE, ARLINGTON, WA 98223	| 2011-06-29 Not Determined	| 2011-07-02 Inventory - Not Determined	| 1963 Built Date	| Building
248939	196740	Acoustic/Visual	31131 370TH AVE NE, ARLINGTON, WA 98223	| 2011-06-29 Not Determined	| 2011-07-02 Inventory - Not Determined	| 1959 Built Date	| Building
248940	196741	Acoustic/Visual	37516 SWEDE HEAVEN RD, ARLINGTON, WA 98223	| 2011-06-29 Not Determined	| 2011-07-02 Inventory - Not Determined	| 1940 Built Date	| Building
248941	196742	Acoustic/Visual	37426 STATE ROUTE 530 NE, ARLINGTON, WA 98223	| 2011-06-29 Not Determined	| 2011-07-02 Inventory - Not Determined	| 1935 Built Date	| Building
248942	196743	Acoustic/Visual	30020 SWEDE HEAVEN RD, ARLINGTON, WA 98223	| 2011-06-29 Not Determined	| 2011-07-02 Inventory - Not Determined	| 1961 Built Date	| Building
248943	196744	Acoustic/Visual	31031 W WHITEHORSE DR, ARLINGTON, WA 98223	| 2011-06-29 Not Determined	| 2011-07-02 Inventory - Not Determined	| 1961 Built Date	| Building
248944	196745	Acoustic/Visual	31111 E WHITEHORSE DR, ARLINGTON, WA 98223	| 2011-06-29 Not Determined	| 2011-07-02 Inventory - Not Determined	| 1961 Built Date	| Building
248945	196746	Acoustic/Visual	31108 W WHITEHORSE DR, ARLINGTON, WA 98223	| 2011-06-29 Not Determined	| 2011-07-02 Inventory - Not Determined	| 1959 Built Date	| Building
248946	196747	Acoustic/Visual	31122 W WHITEHORSE DR, ARLINGTON, WA 98223	| 2011-06-29 Not Determined	| 2011-07-02 Inventory - Not Determined	| 1959 Built Date	| Building
248947	196748	Acoustic/Visual	30619 SWEDE HEAVEN RD, ARLINGTON, WA 98223	| 2011-06-29 Not Determined	| 2011-07-02 Inventory - Not Determined	| 1960 Built Date	| Building
248948	196749	Acoustic/Visual	38721 STATE ROUTE 530 NE, ARLINGTON, WA 98223	| 2011-06-29 Not Determined	| 2011-07-02 Inventory - Not Determined	| 1930 Built Date	| Building
248949	196750	Acoustic/Visual	39213 STATE ROUTE 530 NE, ARLINGTON, WA 98223	| 2011-06-29 Not Determined	| 2011-07-02 Inventory - Not Determined	| 1952 Built Date	| Building
248950	196751	Acoustic/Visual	40407 STATE ROUTE 530 NE, ARLINGTON, WA 98223	| 2011-06-29 Not Determined	| 2011-07-02 Inventory - Not Determined	| 1942 Built Date	| Building
248951	196752	Acoustic/Visual	41309 300TH PL NE, ARLINGTON, WA 98223	| 2011-06-29 Not Determined	| 2011-07-02 Inventory - Not Determined	| 1969 Built Date	| Building
248952	196753	Acoustic/Visual	43716 STATE ROUTE 530 NE, DARRINGTON, WA 98241	| 2011-06-29 Not Determined	| 2011-07-02 Inventory - Not Determined	| 1954 Built Date	| Building
248953	196754	Acoustic/Visual	37711 308TH PL NE, ARLINGTON, WA 98223	| 2011-06-29 Not Determined	| 2011-07-02 Inventory - Not Determined	| 1967 Built Date	| Building
248954	196755	Acoustic/Visual	37830 SWEDE HEAVEN RD, ARLINGTON, WA 98223	| 2011-06-29 Not Determined	| 2011-07-02 Inventory - Not Determined	| 1930 Built Date	| Building
248955	196756	Acoustic/Visual	31120 374TH DR NE, ARLINGTON, WA 98223	| 2011-06-29 Not Determined	| 2011-07-02 Inventory - Not Determined	| 1920 Built Date	| Building
248956	196757	Acoustic/Visual	31314 365TH DR NE, ARLINGTON, WA 98223	| 2011-06-29 Not Determined	| 2011-07-02 Inventory - Not Determined	| 1957 Built Date	| Building
248957	196758	Acoustic/Visual	36900 311TH ST NE, ARLINGTON, WA 98223	| 2011-06-29 Not Determined	| 2011-07-02 Inventory - Not Determined	| 1958 Built Date	| Building
248958	196759	Acoustic/Visual	37803 308TH PL NE, ARLINGTON, WA 98223	| 2011-06-29 Not Determined	| 2011-07-02 Inventory - Not Determined	| 1961 Built Date	| Building
248959	196760	Acoustic/Visual	31101 370TH AVE NE, ARLINGTON, WA 98223	| 2011-06-29 Not Determined	| 2011-07-02 Inventory - Not Determined	| 1950 Built Date	| Building
248960	196761	Acoustic/Visual	31102 378TH DR NE, ARLINGTON, WA 98223	| 2011-06-29 Not Determined	| 2011-07-02 Inventory - Not Determined	| 1963 Built Date	| Building
250704	198505	Acoustic/Visual	8403 108TH ST NE, MARYSVILLE, WA 98271	| 2011-06-29 Not Determined	| 2011-07-02 Inventory - Not Determined	| 1925 Built Date	| Building
250707	198508	Acoustic/Visual	13401 99TH AVE NE, ARLINGTON, WA 98223	| 2011-06-29 Not Determined	| 2011-07-02 Inventory - Not Determined	| 1969 Built Date	| Building
250708	198509	Acoustic/Visual	7920 24TH ST NE, EVERETT, WA 98205	| 2011-06-29 Not Determined	| 2011-07-02 Inventory - Not Determined	| 1968 Built Date	| Building
250712	198513	Acoustic/Visual	9424 99TH AVE NE, ARLINGTON, WA 98223	| 2011-06-29 Not Determined	| 2011-07-02 Inventory - Not Determined	| 1946 Built Date	| Building
250713	198514	Acoustic/Visual	8305 83RD AVE NE, MARYSVILLE, WA 98270	| 2011-06-29 Not Determined	| 2011-07-02 Inventory - Not Determined	| 1890 Built Date	| Building
250714	198515	Acoustic/Visual	9210 42ND ST NE, EVERETT, WA 98258	| 2011-06-29 Not Determined	| 2011-07-02 Inventory - Not Determined	| 1912 Built Date	| Building
250715	198516	Acoustic/Visual	4031 CALLOW RD, LAKE STEVENS, WA 98258	| 2011-06-29 Not Determined	| 2011-07-02 Inventory - Not Determined	| 1930 Built Date	| Building
250717	198518	Acoustic/Visual	13616 99TH AVE NE, ARLINGTON, WA 98223	| 2011-06-29 Not Determined	| 2011-07-02 Inventory - Not Determined	| 1932 Built Date	| Building
250723	198524	Acoustic/Visual	4620 95TH AVE NE, LAKE STEVENS, WA 98258	| 2011-06-29 Not Determined	| 2011-07-02 Inventory - Not Determined	| 1966 Built Date	| Building
250724	198525	Acoustic/Visual	5125 95TH AVE NE, LAKE STEVENS, WA 98258	| 2011-06-29 Not Determined	| 2011-07-02 Inventory - Not Determined	| 1968 Built Date	| Building
250736	198537	Acoustic/Visual	5809 91ST AVE NE, EVERETT, WA 98258	| 2011-06-29 Not Determined	| 2011-07-02 Inventory - Not Determined	| 1901 Built Date	| Building
250739	198540	Acoustic/Visual	10308 SANDY BEACH DR, LAKE STEVENS, WA 98258	| 2011-06-29 Not Determined	| 2011-07-02 Inventory - Not Determined	| 1920 Built Date	| Building
250740	198541	Acoustic/Visual	10416 SANDY BEACH DR, LAKE STEVENS, WA 98258	| 2011-06-29 Not Determined	| 2011-07-02 Inventory - Not Determined	| 1949 Built Date	| Building
250741	198542	Acoustic/Visual	8206 VERNON RD, EVERETT, WA 98205	| 2011-06-29 Not Determined	| 2011-07-02 Inventory - Not Determined	| 1911 Built Date	| Building
250747	198548	Acoustic/Visual	9514 42ND ST NE, LAKE STEVENS, WA 98258	| 2011-06-29 Not Determined	| 2011-07-02 Inventory - Not Determined	| 1923 Built Date	| Building
250750	198551	Acoustic/Visual	3504 99TH AVE NE, LAKE STEVENS, WA 98258	| 2011-06-29 Not Determined	| 2011-07-02 Inventory - Not Determined	| 1952 Built Date	| Building
250755	198556	Acoustic/Visual	815 87TH AVE NE, EVERETT, WA 98205	| 2011-06-29 Not Determined	| 2011-07-02 Inventory - Not Determined	| 1968 Built Date	| Building
250757	198558	Acoustic/Visual	8703 12TH ST NE, EVERETT, WA 98205	| 2011-06-29 Not Determined	| 2011-07-02 Inventory - Not Determined	| 1968 Built Date	| Building
250758	198559	Acoustic/Visual	8718 14TH ST NE, EVERETT, WA 98205	| 2011-06-29 Not Determined	| 2011-07-02 Inventory - Not Determined	| 1969 Built Date	| Building
250759	198560	Acoustic/Visual	8725 11TH ST NE, EVERETT, WA 98205	| 2011-06-29 Not Determined	| 2011-07-02 Inventory - Not Determined	| 1968 Built Date	| Building
250776	198577	Acoustic/Visual	9012 11TH ST NE, EVERETT, WA 98205	| 2011-06-29 Not Determined	| 2011-07-02 Inventory - Not Determined	| 1969 Built Date	| Building
250778	198579	Acoustic/Visual	1108 SPRINGBROOK RD, LAKE STEVENS, WA 98258	| 2011-06-29 Not Determined	| 2011-07-02 Inventory - Not Determined	| 1920 Built Date	| Building

Historic ID	Resource ID	Location in APE	Address	SHPO Eligibility Status	Surveyor Eligibility Recommendation	Construction Date	Property Classification
250779	198580	Acoustic/Visual	3005 99TH AVE NE, LAKE STEVENS, WA 98258	| 2011-06-29 Not Determined	| 2011-07-02 Inventory - Not Determined	| 1935 Built Date	| Building
250781	198582	Acoustic/Visual	6121 106TH AVE NE, LAKE STEVENS, WA 98258	| 2011-06-29 Not Determined	| 2011-07-02 Inventory - Not Determined	| 1968 Built Date	| Building
250782	198583	Acoustic/Visual	9413 15TH ST NE, LAKE STEVENS, WA 98258	| 2011-06-29 Not Determined	| 2011-07-02 Inventory - Not Determined	| 1946 Built Date	| Building
250783	198584	Acoustic/Visual	8617 13TH PL NE, EVERETT, WA 98205	| 2011-06-29 Not Determined	| 2011-07-02 Inventory - Not Determined	| 1969 Built Date	| Building
250784	198585	Acoustic/Visual	8622 14TH ST NE, EVERETT, WA 98205	| 2011-06-29 Not Determined	| 2011-07-02 Inventory - Not Determined	| 1969 Built Date	| Building
250785	198586	Acoustic/Visual	8624 13TH PL NE, EVERETT, WA 98205	| 2011-06-29 Not Determined	| 2011-07-02 Inventory - Not Determined	| 1969 Built Date	| Building
250786	198587	Acoustic/Visual	8626 14TH ST NE, EVERETT, WA 98205	| 2011-06-29 Not Determined	| 2011-07-02 Inventory - Not Determined	| 1969 Built Date	| Building
250787	198588	Acoustic/Visual	8629 13TH PL NE, EVERETT, WA 98205	| 2011-06-29 Not Determined	| 2011-07-02 Inventory - Not Determined	| 1969 Built Date	| Building
250788	198589	Acoustic/Visual	8701 14TH ST NE, EVERETT, WA 98205	| 2011-06-29 Not Determined	| 2011-07-02 Inventory - Not Determined	| 1969 Built Date	| Building
250789	198590	Acoustic/Visual	8704 13TH PL NE, EVERETT, WA 98205	| 2011-06-29 Not Determined	| 2011-07-02 Inventory - Not Determined	| 1969 Built Date	| Building
250790	198591	Acoustic/Visual	8718 13TH PL NE, EVERETT, WA 98205	| 2011-06-29 Not Determined	| 2011-07-02 Inventory - Not Determined	| 1969 Built Date	| Building
250791	198592	Acoustic/Visual	8721 14TH ST NE, EVERETT, WA 98205	| 2011-06-29 Not Determined	| 2011-07-02 Inventory - Not Determined	| 1969 Built Date	| Building
250792	198593	Acoustic/Visual	8724 12TH ST NE, EVERETT, WA 98205	| 2011-06-29 Not Determined	| 2011-07-02 Inventory - Not Determined	| 1968 Built Date	| Building
250793	198594	Acoustic/Visual	8725 14TH ST NE, EVERETT, WA 98205	| 2011-06-29 Not Determined	| 2011-07-02 Inventory - Not Determined	| 1969 Built Date	| Building
250794	198595	Acoustic/Visual	8726 14TH ST NE, EVERETT, WA 98205	| 2011-06-29 Not Determined	| 2011-07-02 Inventory - Not Determined	| 1969 Built Date	| Building
250795	198596	Acoustic/Visual	8728 13TH PL NE, EVERETT, WA 98205	| 2011-06-29 Not Determined	| 2011-07-02 Inventory - Not Determined	| 1969 Built Date	| Building
250823	198624	Acoustic/Visual	9011 10TH ST NE, EVERETT, WA 98205	| 2011-06-29 Not Determined	| 2011-07-02 Inventory - Not Determined	| 1969 Built Date	| Building
250824	198625	Acoustic/Visual	9016 12TH ST NE, EVERETT, WA 98205	| 2011-06-29 Not Determined	| 2011-07-02 Inventory - Not Determined	| 1969 Built Date	| Building
250826	198627	Acoustic/Visual	2517 101ST AVE NE, LAKE STEVENS, WA 98258	| 2011-06-29 Not Determined	| 2011-07-02 Inventory - Not Determined	| 1930 Built Date	| Building
250828	198629	Acoustic/Visual	10020 28TH ST NE, LAKE STEVENS, WA 98258	| 2011-06-29 Not Determined	| 2011-07-02 Inventory - Not Determined	| 1932 Built Date	| Building
250830	198631	Acoustic/Visual	5014 87TH AVE NE, EVERETT, WA 98205	| 2011-06-29 Not Determined	| 2011-07-02 Inventory - Not Determined	| 1955 Built Date	| Building
250836	198637	Acoustic/Visual	5631 99TH AVE NE, EVERETT, WA 98258	| 2011-06-29 Not Determined	| 2011-07-02 Inventory - Not Determined	| 1962 Built Date	| Building
250845	198646	Acoustic/Visual	403 81ST AVE NE, EVERETT, WA 98205	| 2011-06-29 Not Determined	| 2011-07-02 Inventory - Not Determined	| 1961 Built Date	| Building
250855	198656	Acoustic/Visual	3911 83RD AVE NE, EVERETT, WA 98205	| 2011-06-29 Not Determined	| 2011-07-02 Inventory - Not Determined	| 1943 Built Date	| Building
250859	198660	Acoustic/Visual	10513 54TH PL NE, LAKE STEVENS, WA 98258	| 2011-06-29 Not Determined	| 2011-07-02 Inventory - Not Determined	| 1962 Built Date	| Building
250861	198662	Acoustic/Visual	10304 SANDY BEACH DR, LAKE STEVENS, WA 98258	| 2011-06-29 Not Determined	| 2011-07-02 Inventory - Not Determined	| 1918 Built Date	| Building
250864	198665	Acoustic/Visual	2605 99TH AVE NE, LAKE STEVENS, WA 98258	| 2011-06-29 Not Determined	| 2011-07-02 Inventory - Not Determined	| 1933 Built Date	| Building
250866	198667	Acoustic/Visual	8317 VERNON RD, EVERETT, WA 98205	| 2011-06-29 Not Determined	| 2011-07-02 Inventory - Not Determined	| 1963 Built Date	| Building
250867	198668	Acoustic/Visual	9409 N DAVIES RD, LAKE STEVENS, WA 98258	| 2011-06-29 Not Determined	| 2011-07-02 Inventory - Not Determined	| 1923 Built Date	| Building
250870	198671	Acoustic/Visual	2519 99TH AVE NE, LAKE STEVENS, WA 98258	| 2011-06-29 Not Determined	| 2011-07-02 Inventory - Not Determined	| 1938 Built Date	| Building
250873	198674	Acoustic/Visual	9932 28TH ST NE, LAKE STEVENS, WA 98258	| 2011-06-29 Not Determined	| 2011-07-02 Inventory - Not Determined	| 1933 Built Date	| Building
250876	198677	Acoustic/Visual	2827 79TH AVE NE, MARYSVILLE, WA 98270	| 2011-06-29 Not Determined	| 2011-07-02 Inventory - Not Determined	| 1959 Built Date	| Building
250879	198680	Acoustic/Visual	9504 N DAVIES RD, LAKE STEVENS, WA 98258	| 2011-06-29 Not Determined	| 2011-07-02 Inventory - Not Determined	| 1930 Built Date	| Building
250881	198682	Acoustic/Visual	9808 42ND ST NE, EVERETT, WA 98258	| 2011-06-29 Not Determined	| 2011-07-02 Inventory - Not Determined	| 1930 Built Date	| Building
250882	198683	Acoustic/Visual	3226 87TH AVE NE, EVERETT, WA 98205	| 2011-06-29 Not Determined	| 2011-07-02 Inventory - Not Determined	| 1910 Built Date	| Building
250883	198684	Acoustic/Visual	5825 83RD AVE NE, EVERETT, WA 98205	| 2011-06-29 Not Determined	| 2011-07-02 Inventory - Not Determined	| 1960 Built Date	| Building
250885	198686	Acoustic/Visual	11205 132ND ST NE, ARLINGTON, WA 98223	| 2011-06-29 Not Determined	| 2011-07-02 Inventory - Not Determined	| 1947 Built Date	| Building
250888	198689	Acoustic/Visual	12027 99TH AVE NE, ARLINGTON, WA 98223	| 2011-06-29 Not Determined	| 2011-07-02 Inventory - Not Determined	| 1947 Built Date	| Building
250890	198691	Acoustic/Visual	10231 99TH AVE NE, ARLINGTON, WA 98223	| 2011-06-29 Not Determined	| 2011-07-02 Inventory - Not Determined	| 1943 Built Date	| Building
250893	198694	Acoustic/Visual	3021 87TH AVE NE, EVERETT, WA 98205	| 2011-06-29 Not Determined	| 2011-07-02 Inventory - Not Determined	| 1940 Built Date	| Building
250894	198695	Acoustic/Visual	2428 CALLOW RD, LAKE STEVENS, WA 98258	| 2011-06-29 Not Determined	| 2011-07-02 Inventory - Not Determined	| 1924 Built Date	| Building
250897	198698	Acoustic/Visual	10125 32ND ST NE, LAKE STEVENS, WA 98258	| 2011-06-29 Not Determined	| 2011-07-02 Inventory - Not Determined	| 1928 Built Date	| Building
250900	198701	Acoustic/Visual	10430 SANDY BEACH DR, LAKE STEVENS, WA 98258	| 2011-06-29 Not Determined	| 2011-07-02 Inventory - Not Determined	| 1950 Built Date	| Building
250902	198703	Acoustic/Visual	3405 CALLOW RD, LAKE STEVENS, WA 98258	| 2011-06-29 Not Determined	| 2011-07-02 Inventory - Not Determined	| 1962 Built Date	| Building
250905	198706	Acoustic/Visual	3922 87TH AVE NE, EVERETT, WA 98205	| 2011-06-29 Not Determined	| 2011-07-02 Inventory - Not Determined	| 1967 Built Date	| Building
250909	198710	Acoustic/Visual	3617 83RD AVE NE, EVERETT, WA 98205	| 2011-06-29 Not Determined	| 2011-07-02 Inventory - Not Determined	| 1930 Built Date	| Building
250910	198711	Acoustic/Visual	2431 101ST AVE NE, LAKE STEVENS, WA 98258	| 2011-06-29 Not Determined	| 2011-07-02 Inventory - Not Determined	| 1940 Built Date	| Building
250911	198712	Acoustic/Visual	9019 10TH ST NE, EVERETT, WA 98205	| 2011-06-29 Not Determined	| 2011-07-02 Inventory - Not Determined	| 1969 Built Date	| Building
250912	198713	Acoustic/Visual	2203 VERNON RD, LAKE STEVENS, WA 98258	| 2011-06-29 Not Determined	| 2011-07-02 Inventory - Not Determined	| 1936 Built Date	| Building
250916	198717	Acoustic/Visual	3115 101ST AVE NE, LAKE STEVENS, WA 98258	| 2011-06-29 Not Determined	| 2011-07-02 Inventory - Not Determined	| 1967 Built Date	| Building
250917	198718	Acoustic/Visual	4508 87TH AVE NE, EVERETT, WA 98205	| 2011-06-29 Not Determined	| 2011-07-02 Inventory - Not Determined	| 1964 Built Date	| Building
250918	198719	Acoustic/Visual	13811 99TH AVE NE, ARLINGTON, WA 98223	| 2011-06-29 Not Determined	| 2011-07-02 Inventory - Not Determined	| 1933 Built Date	| Building
250919	198720	Acoustic/Visual	2302 SOPER HILL RD, LAKE STEVENS, WA 98258	| 2011-06-29 Not Determined	| 2011-07-02 Inventory - Not Determined	| 1955 Built Date	| Building
250921	198722	Acoustic/Visual	9605 54TH PL NE, EVERETT, WA 98258	| 2011-06-29 Not Determined	| 2011-07-02 Inventory - Not Determined	| 1937 Built Date	| Building
250923	198724	Acoustic/Visual	2131 VERNON RD, LAKE STEVENS, WA 98258	| 2011-06-29 Not Determined	| 2011-07-02 Inventory - Not Determined	| 1957 Built Date	| Building
250924	198725	Acoustic/Visual	2205 VERNON RD, LAKE STEVENS, WA 98258	| 2011-06-29 Not Determined	| 2011-07-02 Inventory - Not Determined	| 1936 Built Date	| Building
250927	198728	Acoustic/Visual	10516 SANDY BEACH DR, LAKE STEVENS, WA 98258	| 2011-06-29 Not Determined	| 2011-07-02 Inventory - Not Determined	| 1903 Built Date	| Building
250930	198731	Acoustic/Visual	10317 N DAVIES RD, LAKE STEVENS, WA 98258	| 2011-06-29 Not Determined	| 2011-07-02 Inventory - Not Determined	| 1934 Built Date	| Building
250931	198732	Acoustic/Visual	1715 VERNON RD, LAKE STEVENS, WA 98258	| 2011-06-29 Not Determined	| 2011-07-02 Inventory - Not Determined	| 1924 Built Date	| Building

Historic ID	Resource ID	Location in APE	Address	SHPO Eligibility Status	Surveyor Eligibility Recommendation	Construction Date	Property Classification
250932	198733	Acoustic/Visual	9907 N DAVIES RD, LAKE STEVENS, WA 98258	| 2011-06-29 Not Determined	| 2011-07-02 Inventory - Not Determined	| 1927 Built Date	| Building
250937	198738	Acoustic/Visual	11404 99TH AVE NE, ARLINGTON, WA 98223	| 2011-06-29 Not Determined	| 2011-07-02 Inventory - Not Determined	| 1962 Built Date	| Building
250938	198739	Acoustic/Visual	13123 99TH AVE NE, ARLINGTON, WA 98223	| 2011-06-29 Not Determined	| 2011-07-02 Inventory - Not Determined	| 1967 Built Date	| Building
250939	198740	Acoustic/Visual	5411 87TH AVE NE, EVERETT, WA 98258	| 2011-06-29 Not Determined	| 2011-07-02 Inventory - Not Determined	| 1968 Built Date	| Building
250940	198741	Acoustic/Visual	4018 87TH AVE NE, EVERETT, WA 98205	| 2011-06-29 Not Determined	| 2011-07-02 Inventory - Not Determined	| 1915 Built Date	| Building
250942	198743	Acoustic/Visual	12605 99TH AVE NE, ARLINGTON, WA 98223	| 2011-06-29 Not Determined	| 2011-07-02 Inventory - Not Determined	| 1964 Built Date	| Building
250945	198746	Acoustic/Visual	3920 DENSMORE RD, EVERETT, WA 98205	| 2011-06-29 Not Determined	| 2011-07-02 Inventory - Not Determined	| 1936 Built Date	| Building
250952	198753	Acoustic/Visual	2116 PARK DR, EVERETT, WA 98258	| 2011-06-29 Not Determined	| 2011-07-02 Inventory - Not Determined	| 1945 Built Date	| Building
250954	198755	Acoustic/Visual	2210 SOPER HILL RD, LAKE STEVENS, WA 98258	| 2011-06-29 Not Determined	| 2011-07-02 Inventory - Not Determined	| 1964 Built Date	| Building
250957	198758	Acoustic/Visual	3519 CALLOW RD, LAKE STEVENS, WA 98258	| 2011-06-29 Not Determined	| 2011-07-02 Inventory - Not Determined	| 1930 Built Date	| Building
250959	198760	Acoustic/Visual	12505 99TH AVE NE, ARLINGTON, WA 98223	| 2011-06-29 Not Determined	| 2011-07-02 Inventory - Not Determined	| 1916 Built Date	| Building
250960	198761	Acoustic/Visual	11018 99TH AVE NE, ARLINGTON, WA 98223	| 2011-06-29 Not Determined	| 2011-07-02 Inventory - Not Determined	| 1957 Built Date	| Building
250962	198763	Acoustic/Visual	5305 99TH AVE NE, LAKE STEVENS, WA 98258	| 2011-06-29 Not Determined	| 2011-07-02 Inventory - Not Determined	| 1934 Built Date	| Building
250963	198764	Acoustic/Visual	6211 97TH DR NE, EVERETT, WA 98258	| 2011-06-29 Not Determined	| 2011-07-02 Inventory - Not Determined	| 1966 Built Date	| Building
250964	198765	Acoustic/Visual	2218 SOPER HILL RD, LAKE STEVENS, WA 98258	| 2011-06-29 Not Determined	| 2011-07-02 Inventory - Not Determined	| 1959 Built Date	| Building
250966	198767	Acoustic/Visual	10017 99TH AVE NE, ARLINGTON, WA 98223	| 2011-06-29 Not Determined	| 2011-07-02 Inventory - Not Determined	| 1934 Built Date	| Building
250968	198769	Acoustic/Visual	9911 84TH ST NE, LAKE STEVENS, WA 98258	| 2011-06-29 Not Determined	| 2011-07-02 Inventory - Not Determined	| 1967 Built Date	| Building
250972	198773	Acoustic/Visual	5702 105TH AVE SE, LAKE STEVENS, WA 98258	| 2011-06-29 Not Determined	| 2011-07-02 Inventory - Not Determined	| 1924 Built Date	| Building
250980	198781	Acoustic/Visual	10415 99TH AVE NE, ARLINGTON, WA 98223	| 2011-06-29 Not Determined	| 2011-07-02 Inventory - Not Determined	| 1961 Built Date	| Building
250989	198790	Acoustic/Visual	8621 14TH ST NE, EVERETT, WA 98205	| 2011-06-29 Not Determined	| 2011-07-02 Inventory - Not Determined	| 1969 Built Date	| Building
250990	198791	Acoustic/Visual	8708 13TH PL NE, EVERETT, WA 98205	| 2011-06-29 Not Determined	| 2011-07-02 Inventory - Not Determined	| 1969 Built Date	| Building
250995	198796	Acoustic/Visual	8715 13TH PL NE, EVERETT, WA 98205	| 2011-06-29 Not Determined	| 2011-07-02 Inventory - Not Determined	| 1969 Built Date	| Building
250998	198799	Acoustic/Visual	10117 LUNDEEN PARKWAY, LAKE STEVENS, WA 98258	| 2011-06-29 Not Determined	| 2011-07-02 Inventory - Not Determined	| 1946 Built Date	| Building
251000	198801	Acoustic/Visual	2307 99TH AVE NE, LAKE STEVENS, WA 98258	| 2011-06-29 Not Determined	| 2011-07-02 Inventory - Not Determined	| 1953 Built Date	| Building
251001	198802	Acoustic/Visual	333 81ST AVE NE, EVERETT, WA 98205	| 2011-06-29 Not Determined	| 2011-07-02 Inventory - Not Determined	| 1934 Built Date	| Building
251002	198803	Acoustic/Visual	9010 10TH ST NE, EVERETT, WA 98205	| 2011-06-29 Not Determined	| 2011-07-02 Inventory - Not Determined	| 1969 Built Date	| Building
251003	198804	Acoustic/Visual	9018 10TH ST NE, EVERETT, WA 98205	| 2011-06-29 Not Determined	| 2011-07-02 Inventory - Not Determined	| 1969 Built Date	| Building
251005	198806	Acoustic/Visual	2710 CALLOW RD, LAKE STEVENS, WA 98258	| 2011-06-29 Not Determined	| 2011-07-02 Inventory - Not Determined	| 1928 Built Date	| Building
251011	198812	Acoustic/Visual	8711 14TH ST NE, EVERETT, WA 98205	| 2011-06-29 Not Determined	| 2011-07-02 Inventory - Not Determined	| 1969 Built Date	| Building
251012	198813	Acoustic/Visual	8719 13TH PL NE, EVERETT, WA 98205	| 2011-06-29 Not Determined	| 2011-07-02 Inventory - Not Determined	| 1969 Built Date	| Building
251013	198814	Acoustic/Visual	8625 13TH PL NE, EVERETT, WA 98205	| 2011-06-29 Not Determined	| 2011-07-02 Inventory - Not Determined	| 1969 Built Date	| Building
251018	198819	Acoustic/Visual	9002 13TH ST NE, EVERETT, WA 98205	| 2011-06-29 Not Determined	| 2011-07-02 Inventory - Not Determined	| 1969 Built Date	| Building
251019	198820	Acoustic/Visual	9011 11TH ST NE, EVERETT, WA 98205	| 2011-06-29 Not Determined	| 2011-07-02 Inventory - Not Determined	| 1969 Built Date	| Building
251020	198821	Acoustic/Visual	8700 13TH PL NE, EVERETT, WA 98205	| 2011-06-29 Not Determined	| 2011-07-02 Inventory - Not Determined	| 1969 Built Date	| Building
251021	198822	Acoustic/Visual	8703 14TH ST NE, EVERETT, WA 98205	| 2011-06-29 Not Determined	| 2011-07-02 Inventory - Not Determined	| 1969 Built Date	| Building
251022	198823	Acoustic/Visual	8707 13TH ST NE, EVERETT, WA 98205	| 2011-06-29 Not Determined	| 2011-07-02 Inventory - Not Determined	| 1968 Built Date	| Building
251023	198824	Acoustic/Visual	8709 13TH PL NE, EVERETT, WA 98205	| 2011-06-29 Not Determined	| 2011-07-02 Inventory - Not Determined	| 1969 Built Date	| Building
251024	198825	Acoustic/Visual	8723 13TH PL NE, EVERETT, WA 98205	| 2011-06-29 Not Determined	| 2011-07-02 Inventory - Not Determined	| 1969 Built Date	| Building
251026	198827	Acoustic/Visual	9011 13TH ST NE, EVERETT, WA 98205	| 2011-06-29 Not Determined	| 2011-07-02 Inventory - Not Determined	| 1969 Built Date	| Building
251027	198828	Acoustic/Visual	9020 13TH ST NE, EVERETT, WA 98205	| 2011-06-29 Not Determined	| 2011-07-02 Inventory - Not Determined	| 1969 Built Date	| Building
251029	198830	Acoustic/Visual	8714 13TH ST NE, EVERETT, WA 98205	| 2011-06-29 Not Determined	| 2011-07-02 Inventory - Not Determined	| 1968 Built Date	| Building
251030	198831	Acoustic/Visual	8714 14TH ST NE, EVERETT, WA 98205	| 2011-06-29 Not Determined	| 2011-07-02 Inventory - Not Determined	| 1969 Built Date	| Building
251031	198832	Acoustic/Visual	8722 14TH ST NE, EVERETT, WA 98205	| 2011-06-29 Not Determined	| 2011-07-02 Inventory - Not Determined	| 1969 Built Date	| Building
251032	198833	Acoustic/Visual	8618 14TH ST NE, EVERETT, WA 98205	| 2011-06-29 Not Determined	| 2011-07-02 Inventory - Not Determined	| 1969 Built Date	| Building
251033	198834	Acoustic/Visual	8628 13TH PL NE, EVERETT, WA 98205	| 2011-06-29 Not Determined	| 2011-07-02 Inventory - Not Determined	| 1969 Built Date	| Building
251034	198835	Acoustic/Visual	8629 14TH ST NE, EVERETT, WA 98205	| 2011-06-29 Not Determined	| 2011-07-02 Inventory - Not Determined	| 1969 Built Date	| Building
251035	198836	Acoustic/Visual	8631 13TH ST NE, EVERETT, WA 98205	| 2011-06-29 Not Determined	| 2011-07-02 Inventory - Not Determined	| 1968 Built Date	| Building
251036	198837	Acoustic/Visual	8700 13TH ST NE, EVERETT, WA 98205	| 2011-06-29 Not Determined	| 2011-07-02 Inventory - Not Determined	| 1968 Built Date	| Building
251037	198838	Acoustic/Visual	8701 13TH PL NE, EVERETT, WA 98205	| 2011-06-29 Not Determined	| 2011-07-02 Inventory - Not Determined	| 1969 Built Date	| Building
251038	198839	Acoustic/Visual	8702 14TH ST NE, EVERETT, WA 98205	| 2011-06-29 Not Determined	| 2011-07-02 Inventory - Not Determined	| 1969 Built Date	| Building
251039	198840	Acoustic/Visual	8705 13TH PL NE, EVERETT, WA 98205	| 2011-06-29 Not Determined	| 2011-07-02 Inventory - Not Determined	| 1969 Built Date	| Building
251040	198841	Acoustic/Visual	8705 12TH ST NE, EVERETT, WA 98205	| 2011-06-29 Not Determined	| 2011-07-02 Inventory - Not Determined	| 1968 Built Date	| Building
251041	198842	Acoustic/Visual	8706 14TH ST NE, EVERETT, WA 98205	| 2011-06-29 Not Determined	| 2011-07-02 Inventory - Not Determined	| 1969 Built Date	| Building
251042	198843	Acoustic/Visual	8707 14TH ST NE, EVERETT, WA 98205	| 2011-06-29 Not Determined	| 2011-07-02 Inventory - Not Determined	| 1969 Built Date	| Building
251043	198844	Acoustic/Visual	8710 14TH ST NE, EVERETT, WA 98205	| 2011-06-29 Not Determined	| 2011-07-02 Inventory - Not Determined	| 1969 Built Date	| Building
251044	198845	Acoustic/Visual	8714 13TH PL NE, EVERETT, WA 98205	| 2011-06-29 Not Determined	| 2011-07-02 Inventory - Not Determined	| 1969 Built Date	| Building
251045	198846	Acoustic/Visual	8717 13TH ST NE, EVERETT, WA 98205	| 2011-06-29 Not Determined	| 2011-07-02 Inventory - Not Determined	| 1968 Built Date	| Building
251046	198847	Acoustic/Visual	8719 12TH ST NE, EVERETT, WA 98205	| 2011-06-29 Not Determined	| 2011-07-02 Inventory - Not Determined	| 1968 Built Date	| Building
251047	198848	Acoustic/Visual	8722 13TH ST NE, EVERETT, WA 98205	| 2011-06-29 Not Determined	| 2011-07-02 Inventory - Not Determined	| 1968 Built Date	| Building

Historic ID	Resource ID	Location in APE	Address	SHPO Eligibility Status	Surveyor Eligibility Recommendation	Construction Date	Property Classification
251048	198849	Acoustic/Visual	8727 13TH PL NE, EVERETT, WA 98205	| 2011-06-29 Not Determined	| 2011-07-02 Inventory - Not Determined	| 1969 Built Date	| Building
251053	198854	Acoustic/Visual	8930 12TH ST NE, EVERETT, WA 98205	| 2011-06-29 Not Determined	| 2011-07-02 Inventory - Not Determined	| 1969 Built Date	| Building
251054	198855	Acoustic/Visual	9002 11TH ST NE, EVERETT, WA 98205	| 2011-06-29 Not Determined	| 2011-07-02 Inventory - Not Determined	| 1969 Built Date	| Building
251055	198856	Acoustic/Visual	9002 10TH ST NE, EVERETT, WA 98205	| 2011-06-29 Not Determined	| 2011-07-02 Inventory - Not Determined	| 1969 Built Date	| Building
251056	198857	Acoustic/Visual	9003 11TH ST NE, EVERETT, WA 98205	| 2011-06-29 Not Determined	| 2011-07-02 Inventory - Not Determined	| 1969 Built Date	| Building
251057	198858	Acoustic/Visual	9003 13TH ST NE, EVERETT, WA 98205	| 2011-06-29 Not Determined	| 2011-07-02 Inventory - Not Determined	| 1969 Built Date	| Building
251058	198859	Acoustic/Visual	9003 10TH ST NE, EVERETT, WA 98205	| 2011-06-29 Not Determined	| 2011-07-02 Inventory - Not Determined	| 1969 Built Date	| Building
251059	198860	Acoustic/Visual	9006 12TH ST NE, EVERETT, WA 98205	| 2011-06-29 Not Determined	| 2011-07-02 Inventory - Not Determined	| 1969 Built Date	| Building
251060	198861	Acoustic/Visual	9012 13TH ST NE, EVERETT, WA 98205	| 2011-06-29 Not Determined	| 2011-07-02 Inventory - Not Determined	| 1969 Built Date	| Building
251061	198862	Acoustic/Visual	9015 12TH ST NE, EVERETT, WA 98205	| 2011-06-29 Not Determined	| 2011-07-02 Inventory - Not Determined	| 1969 Built Date	| Building
251062	198863	Acoustic/Visual	9019 11TH ST NE, EVERETT, WA 98205	| 2011-06-29 Not Determined	| 2011-07-02 Inventory - Not Determined	| 1969 Built Date	| Building
251063	198864	Acoustic/Visual	9019 13TH ST NE, EVERETT, WA 98205	| 2011-06-29 Not Determined	| 2011-07-02 Inventory - Not Determined	| 1969 Built Date	| Building
251064	198865	Acoustic/Visual	9020 11TH ST NE, EVERETT, WA 98205	| 2011-06-29 Not Determined	| 2011-07-02 Inventory - Not Determined	| 1969 Built Date	| Building
251065	198866	Acoustic/Visual	8630 14TH ST NE, LAKE STEVENS, WA 98205	| 2011-06-29 Not Determined	| 2011-07-02 Inventory - Not Determined	| 1969 Built Date	| Building
251066	198867	Acoustic/Visual	8716 12TH ST NE, LAKE STEVENS, WA 98205	| 2011-06-29 Not Determined	| 2011-07-02 Inventory - Not Determined	| 1968 Built Date	| Building
251067	198868	Acoustic/Visual	9007 12TH ST NE, LAKE STEVENS, WA 98205	| 2011-06-29 Not Determined	| 2011-07-02 Inventory - Not Determined	| 1969 Built Date	| Building
251068	198869	Acoustic/Visual	10114 54TH PL NE, EVERETT, WA 98258	| 2011-06-29 Not Determined	| 2011-07-02 Inventory - Not Determined	| 1930 Built Date	| Building
251079	198880	Acoustic/Visual	10007 28TH ST NE, LAKE STEVENS, WA 98258	| 2011-06-29 Not Determined	| 2011-07-02 Inventory - Not Determined	| 1944 Built Date	| Building
251080	198881	Acoustic/Visual	10611 VERNON RD, LAKE STEVENS, WA 98258	| 2011-06-29 Not Determined	| 2011-07-02 Inventory - Not Determined	| 1941 Built Date	| Building
251082	198883	Acoustic/Visual	9919 99TH AVE NE, ARLINGTON, WA 98223	| 2011-06-29 Not Determined	| 2011-07-02 Inventory - Not Determined	| 1950 Built Date	| Building
251085	198886	Acoustic/Visual	905 87TH DR NE, EVERETT, WA 98205	| 2011-06-29 Not Determined	| 2011-07-02 Inventory - Not Determined	| 1968 Built Date	| Building
251086	198887	Acoustic/Visual	2527 99TH AVE NE, LAKE STEVENS, WA 98258	| 2011-06-29 Not Determined	| 2011-07-02 Inventory - Not Determined	| 1939 Built Date	| Building
251087	198888	Acoustic/Visual	2606 101ST AVE NE, LAKE STEVENS, WA 98258	| 2011-06-29 Not Determined	| 2011-07-02 Inventory - Not Determined	| 1937 Built Date	| Building
251097	198898	Acoustic/Visual	5615 99TH AVE NE, EVERETT, WA 98258	| 2011-06-29 Not Determined	| 2011-07-02 Inventory - Not Determined	| 1962 Built Date	| Building
251098	198899	Acoustic/Visual	3109 99TH AVE NE, LAKE STEVENS, WA 98258	| 2011-06-29 Not Determined	| 2011-07-02 Inventory - Not Determined	| 1925 Built Date	| Building
251102	198903	Acoustic/Visual	2426 SOPER HILL RD, LAKE STEVENS, WA 98258	| 2011-06-29 Not Determined	| 2011-07-02 Inventory - Not Determined	| 1965 Built Date	| Building
251104	198905	Acoustic/Visual	10315 SANDY BEACH DR, LAKE STEVENS, WA 98258	| 2011-06-29 Not Determined	| 2011-07-02 Inventory - Not Determined	| 1930 Built Date	| Building
251109	198910	Acoustic/Visual	2311 CALLOW RD, LAKE STEVENS, WA 98258	| 2011-06-29 Not Determined	| 2011-07-02 Inventory - Not Determined	| 1941 Built Date	| Building
251112	198913	Acoustic/Visual	2321 LAKE DR, LAKE STEVENS, WA 98258	| 2011-06-29 Not Determined	| 2011-07-02 Inventory - Not Determined	| 1969 Built Date	| Building
251115	198916	Acoustic/Visual	2329 SOPER HILL RD, LAKE STEVENS, WA 98258	| 2011-06-29 Not Determined	| 2011-07-02 Inventory - Not Determined	| 1922 Built Date	| Building
251117	198918	Acoustic/Visual	4324 99TH AVE NE, EVERETT, WA 98258	| 2011-06-29 Not Determined	| 2011-07-02 Inventory - Not Determined	| 1964 Built Date	| Building
251119	198920	Acoustic/Visual	2511 101ST AVE NE, LAKE STEVENS, WA 98258	| 2011-06-29 Not Determined	| 2011-07-02 Inventory - Not Determined	| 1930 Built Date	| Building
251121	198922	Acoustic/Visual	9019 99TH AVE NE, ARLINGTON, WA 98258	| 2011-06-29 Not Determined	| 2011-07-02 Inventory - Not Determined	| 1922 Built Date	| Building
251122	198923	Acoustic/Visual	2816 CALLOW RD, LAKE STEVENS, WA 98258	| 2011-06-29 Not Determined	| 2011-07-02 Inventory - Not Determined	| 1924 Built Date	| Building
251132	198933	Acoustic/Visual	6425 83RD AVE NE, MARYSVILLE, WA 98270	| 2011-06-29 Not Determined	| 2011-07-02 Inventory - Not Determined	| 1962 Built Date	| Building
251138	198939	Acoustic/Visual	10620 OAK RD, LAKE STEVENS, WA 98258	| 2011-06-29 Not Determined	| 2011-07-02 Inventory - Not Determined	| 1968 Built Date	| Building
251139	198940	Acoustic/Visual	2415 101ST AVE NE, LAKE STEVENS, WA 98258	| 2011-06-29 Not Determined	| 2011-07-02 Inventory - Not Determined	| 1926 Built Date	| Building
251150	198951	Acoustic/Visual	9910 N DAVIES RD, LAKE STEVENS, WA 98258	| 2011-06-29 Not Determined	| 2011-07-02 Inventory - Not Determined	| 1960 Built Date	| Building
251152	198953	Acoustic/Visual	9411 42ND ST NE, LAKE STEVENS, WA 98258	| 2011-06-29 Not Determined	| 2011-07-02 Inventory - Not Determined	| 1960 Built Date	| Building
251153	198954	Acoustic/Visual	1025 VERNON RD, EVERETT, WA 98258	| 2011-06-29 Not Determined	| 2011-07-02 Inventory - Not Determined	| 1967 Built Date	| Building
251155	198956	Acoustic/Visual	10314 SANDY BEACH DR, LAKE STEVENS, WA 98258	| 2011-06-29 Not Determined	| 2011-07-02 Inventory - Not Determined	| 1920 Built Date	| Building
251157	198958	Acoustic/Visual	10529 115TH AVE NE, LAKE STEVENS, WA 98258	| 2011-06-29 Not Determined	| 2011-07-02 Inventory - Not Determined	| 1937 Built Date	| Building
251159	198960	Acoustic/Visual	8008 44TH ST NE, EVERETT, WA 98270	| 2011-06-29 Not Determined	| 2011-07-02 Inventory - Not Determined	| 1949 Built Date	| Building
251161	198962	Acoustic/Visual	5119 95TH AVE NE, LAKE STEVENS, WA 98258	| 2011-06-29 Not Determined	| 2011-07-02 Inventory - Not Determined	| 1922 Built Date	| Building
251163	198964	Acoustic/Visual	5229 87TH AVE NE, EVERETT, WA 98205	| 2011-06-29 Not Determined	| 2011-07-02 Inventory - Not Determined	| 1967 Built Date	| Building
251167	198968	Acoustic/Visual	4406 87TH AVE NE, EVERETT, WA 98205	| 2011-06-29 Not Determined	| 2011-07-02 Inventory - Not Determined	| 1959 Built Date	| Building
251168	198969	Acoustic/Visual	5923 83RD AVE NE, EVERETT, WA 98205	| 2011-06-29 Not Determined	| 2011-07-02 Inventory - Not Determined	| 1951 Built Date	| Building
251169	198970	Acoustic/Visual	9821 54TH PL NE, EVERETT, WA 98258	| 2011-06-29 Not Determined	| 2011-07-02 Inventory - Not Determined	| 1968 Built Date	| Building
251170	198971	Acoustic/Visual	11514 108TH ST NE, LAKE STEVENS, WA 98258	| 2011-06-29 Not Determined	| 2011-07-02 Inventory - Not Determined	| 1969 Built Date	| Building
251172	198973	Acoustic/Visual	4218 87TH AVE NE, EVERETT, WA 98205	| 2011-06-29 Not Determined	| 2011-07-02 Inventory - Not Determined	| 1934 Built Date	| Building
251173	198974	Acoustic/Visual	10222 30TH ST NE, LAKE STEVENS, WA 98258	| 2011-06-29 Not Determined	| 2011-07-02 Inventory - Not Determined	| 1930 Built Date	| Building
251180	198981	Acoustic/Visual	10619 60TH ST NE, LAKE STEVENS, WA 98258	| 2011-06-29 Not Determined	| 2011-07-02 Inventory - Not Determined	| 1960 Built Date	| Building
251181	198982	Acoustic/Visual	2531 SOPER HILL RD, LAKE STEVENS, WA 98258	| 2011-06-29 Not Determined	| 2011-07-02 Inventory - Not Determined	| 1937 Built Date	| Building
251183	198984	Acoustic/Visual	3425 102ND AVE NE, LAKE STEVENS, WA 98258	| 2011-06-29 Not Determined	| 2011-07-02 Inventory - Not Determined	| 1948 Built Date	| Building
251184	198985	Acoustic/Visual	4925 83RD AVE NE, EVERETT, WA 98205	| 2011-06-29 Not Determined	| 2011-07-02 Inventory - Not Determined	| 1966 Built Date	| Building
251185	198986	Acoustic/Visual	3114 101ST AVE NE, LAKE STEVENS, WA 98258	| 2011-06-29 Not Determined	| 2011-07-02 Inventory - Not Determined	| 1965 Built Date	| Building
251188	198989	Acoustic/Visual	5623 83RD AVE NE, EVERETT, WA 98205	| 2011-06-29 Not Determined	| 2011-07-02 Inventory - Not Determined	| 1935 Built Date	| Building
251197	198998	Acoustic/Visual	4417 95TH AVE NE, LAKE STEVENS, WA 98258	| 2011-06-29 Not Determined	| 2011-07-02 Inventory - Not Determined	| 1962 Built Date	| Building
251198	198999	Acoustic/Visual	8805 E SUNNYSIDE SCHOOL RD, EVERETT, WA 98205	| 2011-06-29 Not Determined	| 2011-07-02 Inventory - Not Determined	| 1949 Built Date	| Building

Historic ID	Resource ID	Location in APE	Address	SHPO Eligibility Status	Surveyor Eligibility Recommendation	Construction Date	Property Classification
251201	199002	Acoustic/Visual	3303 87TH AVE NE, EVERETT, WA 98205	| 2011-06-29 Not Determined	| 2011-07-02 Inventory - Not Determined	| 1969 Built Date	| Building
251203	199004	Acoustic/Visual	4623 87TH AVE NE, EVERETT, WA 98205	| 2011-06-29 Not Determined	| 2011-07-02 Inventory - Not Determined	| 1928 Built Date	| Building
251204	199005	Acoustic/Visual	4726 87TH AVE NE, EVERETT, WA 98205	| 2011-06-29 Not Determined	| 2011-07-02 Inventory - Not Determined	| 1924 Built Date	| Building
251208	199009	Acoustic/Visual	4625 83RD AVE NE, EVERETT, WA 98205	| 2011-06-29 Not Determined	| 2011-07-02 Inventory - Not Determined	| 1969 Built Date	| Building
251210	199011	Acoustic/Visual	8623 13TH ST NE, EVERETT, WA 98205	| 2011-06-29 Not Determined	| 2011-07-02 Inventory - Not Determined	| 1968 Built Date	| Building
251211	199012	Acoustic/Visual	10324 OAK RD, LAKE STEVENS, WA 98258	| 2011-06-29 Not Determined	| 2011-07-02 Inventory - Not Determined	| 1928 Built Date	| Building
251212	199013	Acoustic/Visual	6318 97TH DR NE, EVERETT, WA 98258	| 2011-06-29 Not Determined	| 2011-07-02 Inventory - Not Determined	| 1967 Built Date	| Building
251215	199016	Acoustic/Visual	3126 101ST AVE NE, LAKE STEVENS, WA 98258	| 2011-06-29 Not Determined	| 2011-07-02 Inventory - Not Determined	| 1961 Built Date	| Building
251216	199017	Acoustic/Visual	9515 42ND ST NE, EVERETT, WA 98258	| 2011-06-29 Not Determined	| 2011-07-02 Inventory - Not Determined	| 1957 Built Date	| Building
251219	199020	Acoustic/Visual	908 87TH DR NE, EVERETT, WA 98205	| 2011-06-29 Not Determined	| 2011-07-02 Inventory - Not Determined	| 1968 Built Date	| Building
251220	199021	Acoustic/Visual	1021 87TH AVE NE, EVERETT, WA 98205	| 2011-06-29 Not Determined	| 2011-07-02 Inventory - Not Determined	| 1968 Built Date	| Building
251221	199022	Acoustic/Visual	8626 VERNON RD, EVERETT, WA 98205	| 2011-06-29 Not Determined	| 2011-07-02 Inventory - Not Determined	| 1936 Built Date	| Building
251222	199023	Acoustic/Visual	8729 14TH ST NE, EVERETT, WA 98205	| 2011-06-29 Not Determined	| 2011-07-02 Inventory - Not Determined	| 1969 Built Date	| Building
251228	199029	Acoustic/Visual	2414 101ST AVE NE, LAKE STEVENS, WA 98258	| 2011-06-29 Not Determined	| 2011-07-02 Inventory - Not Determined	| 1924 Built Date	| Building
251231	199032	Acoustic/Visual	5112 87TH AVE NE, EVERETT, WA 98205	| 2011-06-29 Not Determined	| 2011-07-02 Inventory - Not Determined	| 1962 Built Date	| Building
251235	199036	Acoustic/Visual	9506 99TH AVE NE, ARLINGTON, WA 98223	| 2011-06-29 Not Determined	| 2011-07-02 Inventory - Not Determined	| 1969 Built Date	| Building
251236	199037	Acoustic/Visual	4829 87TH AVE NE, EVERETT, WA 98205	| 2011-06-29 Not Determined	| 2011-07-02 Inventory - Not Determined	| 1934 Built Date	| Building
251237	199038	Acoustic/Visual	5532 99TH AVE NE, EVERETT, WA 98258	| 2011-06-29 Not Determined	| 2011-07-02 Inventory - Not Determined	| 1967 Built Date	| Building
251238	199039	Acoustic/Visual	8833 SOPER HILL RD, EVERETT, WA 98205	| 2011-06-29 Not Determined	| 2011-07-02 Inventory - Not Determined	| 1925 Built Date	| Building
251241	199042	Acoustic/Visual	3106 101ST AVE NE, LAKE STEVENS, WA 98258	| 2011-06-29 Not Determined	| 2011-07-02 Inventory - Not Determined	| 1942 Built Date	| Building
251246	199047	Acoustic/Visual	3724 109TH AVE NE, LAKE STEVENS, WA 98258	| 2011-06-29 Not Determined	| 2011-07-02 Inventory - Not Determined	| 1920 Built Date	| Building
251249	199050	Acoustic/Visual	8101 108TH ST NE, MARYSVILLE, WA 98271	| 2011-06-29 Not Determined	| 2011-07-02 Inventory - Not Determined	| 1945 Built Date	| Building
251251	199052	Acoustic/Visual	5329 83RD AVE NE, EVERETT, WA 98205	| 2011-06-29 Not Determined	| 2011-07-02 Inventory - Not Determined	| 1922 Built Date	| Building
251254	199055	Acoustic/Visual	10508 SANDY BEACH DR, LAKE STEVENS, WA 98258	| 2011-06-29 Not Determined	| 2011-07-02 Inventory - Not Determined	| 1923 Built Date	| Building
251255	199056	Acoustic/Visual	1617 VERNON RD, LAKE STEVENS, WA 98258	| 2011-06-29 Not Determined	| 2011-07-02 Inventory - Not Determined	| 1937 Built Date	| Building
251256	199057	Acoustic/Visual	6416 97TH DR NE, EVERETT, WA 98258	| 2011-06-29 Not Determined	| 2011-07-02 Inventory - Not Determined	| 1966 Built Date	| Building
251257	199058	Acoustic/Visual	9914 VERNON RD, LAKE STEVENS, WA 98258	| 2011-06-29 Not Determined	| 2011-07-02 Inventory - Not Determined	| 1950 Built Date	| Building
251259	199060	Acoustic/Visual	1211 SPRINGBROOK RD, LAKE STEVENS, WA 98258	| 2011-06-29 Not Determined	| 2011-07-02 Inventory - Not Determined	| 1930 Built Date	| Building
251260	199061	Acoustic/Visual	9917 N DAVIES RD, LAKE STEVENS, WA 98258	| 2011-06-29 Not Determined	| 2011-07-02 Inventory - Not Determined	| 1941 Built Date	| Building
251261	199062	Acoustic/Visual	10319 N DAVIES RD, LAKE STEVENS, WA 98258	| 2011-06-29 Not Determined	| 2011-07-02 Inventory - Not Determined	| 1945 Built Date	| Building
251262	199063	Acoustic/Visual	10420 SANDY BEACH DR, LAKE STEVENS, WA 98258	| 2011-06-29 Not Determined	| 2011-07-02 Inventory - Not Determined	| 1965 Built Date	| Building
251263	199064	Acoustic/Visual	10620 VERNON RD, LAKE STEVENS, WA 98258	| 2011-06-29 Not Determined	| 2011-07-02 Inventory - Not Determined	| 1925 Built Date	| Building
251264	199065	Acoustic/Visual	2129 VERNON RD, LAKE STEVENS, WA 98258	| 2011-06-29 Not Determined	| 2011-07-02 Inventory - Not Determined	| 1945 Built Date	| Building
251265	199066	Acoustic/Visual	2115 VERNON RD, LAKE STEVENS, WA 98258	| 2011-06-29 Not Determined	| 2011-07-02 Inventory - Not Determined	| 1951 Built Date	| Building
251267	199068	Acoustic/Visual	9815 DAVIES RD, EVERETT, WA 98258	| 2011-06-29 Not Determined	| 2011-07-02 Inventory - Not Determined	| 1954 Built Date	| Building
251268	199069	Acoustic/Visual	2209 MACNAUGHTON LN, LAKE STEVENS, WA 98258	| 2011-06-29 Not Determined	| 2011-07-02 Inventory - Not Determined	| 1967 Built Date	| Building
251270	199071	Acoustic/Visual	2215 MACNAUGHTON LN, LAKE STEVENS, WA 98258	| 2011-06-29 Not Determined	| 2011-07-02 Inventory - Not Determined	| 1968 Built Date	| Building
251272	199073	Acoustic/Visual	2009 VERNON RD, LAKE STEVENS, WA 98258	| 2011-06-29 Not Determined	| 2011-07-02 Inventory - Not Determined	| 1920 Built Date	| Building
251277	199078	Acoustic/Visual	2031 VERNON RD, LAKE STEVENS, WA 98258	| 2011-06-29 Not Determined	| 2011-07-02 Inventory - Not Determined	| 1966 Built Date	| Building
251278	199079	Acoustic/Visual	2017 VERNON RD, LAKE STEVENS, WA 98258	| 2011-06-29 Not Determined	| 2011-07-02 Inventory - Not Determined	| 1964 Built Date	| Building
251279	199080	Acoustic/Visual	1813 VERNON RD, LAKE STEVENS, WA 98258	| 2011-06-29 Not Determined	| 2011-07-02 Inventory - Not Determined	| 1920 Built Date	| Building
251280	199081	Acoustic/Visual	1923 VERNON RD, LAKE STEVENS, WA 98258	| 2011-06-29 Not Determined	| 2011-07-02 Inventory - Not Determined	| 1928 Built Date	| Building
251282	199083	Acoustic/Visual	9904 VERNON RD, LAKE STEVENS, WA 98258	| 2011-06-29 Not Determined	| 2011-07-02 Inventory - Not Determined	| 1966 Built Date	| Building
251283	199084	Acoustic/Visual	10417 E DAVIES LOOP RD, LAKE STEVENS, WA 98258	| 2011-06-29 Not Determined	| 2011-07-02 Inventory - Not Determined	| 1967 Built Date	| Building
251284	199085	Acoustic/Visual	9915 N DAVIES RD, LAKE STEVENS, WA 98258	| 2011-06-29 Not Determined	| 2011-07-02 Inventory - Not Determined	| 1962 Built Date	| Building
251286	199087	Acoustic/Visual	2027 VERNON RD, LAKE STEVENS, WA 98258	| 2011-06-29 Not Determined	| 2011-07-02 Inventory - Not Determined	| 1949 Built Date	| Building
251287	199088	Acoustic/Visual	10005 54TH PL NE, EVERETT, WA 98258	| 2011-06-29 Not Determined	| 2011-07-02 Inventory - Not Determined	| 1923 Built Date	| Building
251288	199089	Acoustic/Visual	5711 99TH AVE NE, EVERETT, WA 98258	| 2011-06-29 Not Determined	| 2011-07-02 Inventory - Not Determined	| 1963 Built Date	| Building
251289	199090	Acoustic/Visual	1819 VERNON RD, LAKE STEVENS, WA 98258	| 2011-06-29 Not Determined	| 2011-07-02 Inventory - Not Determined	| 1905 Built Date	| Building
251291	199092	Acoustic/Visual	9931 54TH PL NE, LAKE STEVENS, WA 98258	| 2011-06-29 Not Determined	| 2011-07-02 Inventory - Not Determined	| 1928 Built Date	| Building
251293	199094	Acoustic/Visual	9721 42ND ST NE, LAKE STEVENS, WA 98258	| 2011-06-29 Not Determined	| 2011-07-02 Inventory - Not Determined	| 1960 Built Date	| Building
251294	199095	Acoustic/Visual	9815 84TH ST NE, ARLINGTON, WA 98258	| 2011-06-29 Not Determined	| 2011-07-02 Inventory - Not Determined	| 1912 Built Date	| Building
251295	199096	Acoustic/Visual	4614 87TH AVE NE, EVERETT, WA 98205	| 2011-06-29 Not Determined	| 2011-07-02 Inventory - Not Determined	| 1962 Built Date	| Building
251298	199099	Acoustic/Visual	11224 87TH AVE NE, MARYSVILLE, WA 98271	| 2011-06-29 Not Determined	| 2011-07-02 Inventory - Not Determined	| 1947 Built Date	| Building
251307	199108	Acoustic/Visual	11008 84TH ST NE, LAKE STEVENS, WA 98258	| 2011-06-29 Not Determined	| 2011-07-02 Inventory - Not Determined	| 1954 Built Date	| Building
251311	199112	Acoustic/Visual	2530 SOPER HILL RD, LAKE STEVENS, WA 98258	| 2011-06-29 Not Determined	| 2011-07-02 Inventory - Not Determined	| 1916 Built Date	| Building
251312	199113	Acoustic/Visual	8325 84TH ST NE, MARYSVILLE, WA 98270	| 2011-06-29 Not Determined	| 2011-07-02 Inventory - Not Determined	| 1920 Built Date	| Building
251313	199114	Acoustic/Visual	10610 115TH AVE NE, LAKE STEVENS, WA 98258	| 2011-06-29 Not Determined	| 2011-07-02 Inventory - Not Determined	| 1967 Built Date	| Building
251314	199115	Acoustic/Visual	5926 105TH AVE NE, LAKE STEVENS, WA 98258	| 2011-06-29 Not Determined	| 2011-07-02 Inventory - Not Determined	| 1940 Built Date	| Building

Historic ID	Resource ID	Location in APE	Address	SHPO Eligibility Status	Surveyor Eligibility Recommendation	Construction Date	Property Classification
251320	199121	Acoustic/Visual	3726 83RD AVE NE, EVERETT, WA 98205	| 2011-06-29 Not Determined	| 2011-07-02 Inventory - Not Determined	| 1943 Built Date	| Building
251322	199123	Acoustic/Visual	2517 99TH AVE NE, LAKE STEVENS, WA 98258	| 2011-06-29 Not Determined	| 2011-07-02 Inventory - Not Determined	| 1952 Built Date	| Building
251324	199125	Acoustic/Visual	8715 84TH ST NE, MARYSVILLE, WA 98270	| 2011-06-29 Not Determined	| 2011-07-02 Inventory - Not Determined	| 1938 Built Date	| Building
251325	199126	Acoustic/Visual	3205 87TH AVE NE, EVERETT, WA 98205	| 2011-06-29 Not Determined	| 2011-07-02 Inventory - Not Determined	| 1912 Built Date	| Building
251327	199128	Acoustic/Visual	4324 99TH AVE NE, LAKE STEVENS, WA 98258	| 2011-06-29 Not Determined	| 2011-07-02 Inventory - Not Determined	| 1946 Built Date	| Building
251331	199132	Acoustic/Visual	10127 54TH PL NE, LAKE STEVENS, WA 98258	| 2011-06-29 Not Determined	| 2011-07-02 Inventory - Not Determined	| 1962 Built Date	| Building
251335	199136	Acoustic/Visual	3025 101ST AVE NE, LAKE STEVENS, WA 98258	| 2011-06-29 Not Determined	| 2011-07-02 Inventory - Not Determined	| 1968 Built Date	| Building
251336	199137	Acoustic/Visual	8423 60TH ST NE, MARYSVILLE, WA 98205	| 2011-06-29 Not Determined	| 2011-07-02 Inventory - Not Determined	| 1949 Built Date	| Building
251340	199141	Acoustic/Visual	8402 VERNON RD, EVERETT, WA 98205	| 2011-06-29 Not Determined	| 2011-07-02 Inventory - Not Determined	| 1932 Built Date	| Building
251343	199144	Acoustic/Visual	2425 CALLOW RD, LAKE STEVENS, WA 98258	| 2011-06-29 Not Determined	| 2011-07-02 Inventory - Not Determined	| 1923 Built Date	| Building
251344	199145	Acoustic/Visual	3017 101ST AVE NE, LAKE STEVENS, WA 98258	| 2011-06-29 Not Determined	| 2011-07-02 Inventory - Not Determined	| 1946 Built Date	| Building
251345	199146	Acoustic/Visual	10605 60TH ST NE, LAKE STEVENS, WA 98258	| 2011-06-29 Not Determined	| 2011-07-02 Inventory - Not Determined	| 1959 Built Date	| Building
251346	199147	Acoustic/Visual	3417 79TH AVE NE, MARYSVILLE, WA 98270	| 2011-06-29 Not Determined	| 2011-07-02 Inventory - Not Determined	| 1920 Built Date	| Building
251348	199149	Acoustic/Visual	10220 111TH AVE NE, LAKE STEVENS, WA 98258	| 2011-06-29 Not Determined	| 2011-07-02 Inventory - Not Determined	| 1930 Built Date	| Building
251353	199154	Acoustic/Visual	10002 99TH AVE NE, ARLINGTON, WA 98223	| 2011-06-29 Not Determined	| 2011-07-02 Inventory - Not Determined	| 1928 Built Date	| Building
251364	199165	Acoustic/Visual	8413 83RD AVE NE, MARYSVILLE, WA 98270	| 2011-06-29 Not Determined	| 2011-07-02 Inventory - Not Determined	| 1932 Built Date	| Building
251365	199166	Acoustic/Visual	4116 DENSMORE RD, EVERETT, WA 98205	| 2011-06-29 Not Determined	| 2011-07-02 Inventory - Not Determined	| 1918 Built Date	| Building
251380	199181	Acoustic/Visual	4420 95TH AVE NE, LAKE STEVENS, WA 98258	| 2011-06-29 Not Determined	| 2011-07-02 Inventory - Not Determined	| 1924 Built Date	| Building
251381	199182	Acoustic/Visual	9424 124TH ST NE, ARLINGTON, WA 98223	| 2011-06-29 Not Determined	| 2011-07-02 Inventory - Not Determined	| 1961 Built Date	| Building
251386	199187	Acoustic/Visual	12020 99TH AVE NE, ARLINGTON, WA 98223	| 2011-06-29 Not Determined	| 2011-07-02 Inventory - Not Determined	| 1950 Built Date	| Building
251389	199190	Acoustic/Visual	2412 CALLOW RD, LAKE STEVENS, WA 98258	| 2011-06-29 Not Determined	| 2011-07-02 Inventory - Not Determined	| 1938 Built Date	| Building
251390	199191	Acoustic/Visual	9024 12TH ST NE, EVERETT, WA 98205	| 2011-06-29 Not Determined	| 2011-07-02 Inventory - Not Determined	| 1969 Built Date	| Building
251391	199192	Acoustic/Visual	8628 13TH ST NE, EVERETT, WA 98205	| 2011-06-29 Not Determined	| 2011-07-02 Inventory - Not Determined	| 1968 Built Date	| Building
251392	199193	Acoustic/Visual	8703 13TH ST NE, EVERETT, WA 98205	| 2011-06-29 Not Determined	| 2011-07-02 Inventory - Not Determined	| 1968 Built Date	| Building
251393	199194	Acoustic/Visual	2515 99TH AVE NE, LAKE STEVENS, WA 98258	| 2011-06-29 Not Determined	| 2011-07-02 Inventory - Not Determined	| 1952 Built Date	| Building
251394	199195	Acoustic/Visual	10516 84TH ST NE, LAKE STEVENS, WA 98258	| 2011-06-29 Not Determined	| 2011-07-02 Inventory - Not Determined	| 1959 Built Date	| Building
251395	199196	Acoustic/Visual	3005 101ST AVE NE, LAKE STEVENS, WA 98258	| 2011-06-29 Not Determined	| 2011-07-02 Inventory - Not Determined	| 1960 Built Date	| Building
251397	199198	Acoustic/Visual	3428 99TH AVE NE, LAKE STEVENS, WA 98258	| 2011-06-29 Not Determined	| 2011-07-02 Inventory - Not Determined	| 1955 Built Date	| Building
251398	199199	Acoustic/Visual	8715 14TH ST NE, EVERETT, WA 98205	| 2011-06-29 Not Determined	| 2011-07-02 Inventory - Not Determined	| 1969 Built Date	| Building
251399	199200	Acoustic/Visual	8620 13TH PL NE, EVERETT, WA 98205	| 2011-06-29 Not Determined	| 2011-07-02 Inventory - Not Determined	| 1969 Built Date	| Building
251401	199202	Acoustic/Visual	902 87TH DR NE, EVERETT, WA 98205	| 2011-06-29 Not Determined	| 2011-07-02 Inventory - Not Determined	| 1968 Built Date	| Building
251402	199203	Acoustic/Visual	904 87TH DR NE, EVERETT, WA 98205	| 2011-06-29 Not Determined	| 2011-07-02 Inventory - Not Determined	| 1968 Built Date	| Building
251403	199204	Acoustic/Visual	912 87TH AVE NE, EVERETT, WA 98205	| 2011-06-29 Not Determined	| 2011-07-02 Inventory - Not Determined	| 1968 Built Date	| Building
251404	199205	Acoustic/Visual	915 87TH DR NE, EVERETT, WA 98205	| 2011-06-29 Not Determined	| 2011-07-02 Inventory - Not Determined	| 1968 Built Date	| Building
251406	199207	Acoustic/Visual	811 87TH AVE NE, EVERETT, WA 98205	| 2011-06-29 Not Determined	| 2011-07-02 Inventory - Not Determined	| 1968 Built Date	| Building
251407	199208	Acoustic/Visual	911 87TH DR NE, EVERETT, WA 98205	| 2011-06-29 Not Determined	| 2011-07-02 Inventory - Not Determined	| 1968 Built Date	| Building
251408	199209	Acoustic/Visual	1026 87TH AVE NE, EVERETT, WA 98205	| 2011-06-29 Not Determined	| 2011-07-02 Inventory - Not Determined	| 1968 Built Date	| Building
251409	199210	Acoustic/Visual	1111 87TH AVE NE, EVERETT, WA 98205	| 2011-06-29 Not Determined	| 2011-07-02 Inventory - Not Determined	| 1968 Built Date	| Building
251410	199211	Acoustic/Visual	8509 9TH PL NE, EVERETT, WA 98205	| 2011-06-29 Not Determined	| 2011-07-02 Inventory - Not Determined	| 1968 Built Date	| Building
251411	199212	Acoustic/Visual	8615 10TH PL NE, LAKE STEVENS, WA 98205	| 2011-06-29 Not Determined	| 2011-07-02 Inventory - Not Determined	| 1968 Built Date	| Building
251412	199213	Acoustic/Visual	3105 101ST AVE NE, LAKE STEVENS, WA 98258	| 2011-06-29 Not Determined	| 2011-07-02 Inventory - Not Determined	| 1962 Built Date	| Building
251418	199219	Acoustic/Visual	10304 30TH ST NE, LAKE STEVENS, WA 98258	| 2011-06-29 Not Determined	| 2011-07-02 Inventory - Not Determined	| 1961 Built Date	| Building
251419	199220	Acoustic/Visual	909 87TH DR NE, EVERETT, WA 98205	| 2011-06-29 Not Determined	| 2011-07-02 Inventory - Not Determined	| 1968 Built Date	| Building
251420	199221	Acoustic/Visual	923 87TH AVE NE, EVERETT, WA 98205	| 2011-06-29 Not Determined	| 2011-07-02 Inventory - Not Determined	| 1968 Built Date	| Building
251421	199222	Acoustic/Visual	8710 13TH ST NE, EVERETT, WA 98205	| 2011-06-29 Not Determined	| 2011-07-02 Inventory - Not Determined	| 1968 Built Date	| Building
251423	199224	Acoustic/Visual	8709 12TH ST NE, EVERETT, WA 98205	| 2011-06-29 Not Determined	| 2011-07-02 Inventory - Not Determined	| 1968 Built Date	| Building
251424	199225	Acoustic/Visual	8725 13TH ST NE, EVERETT, WA 98205	| 2011-06-29 Not Determined	| 2011-07-02 Inventory - Not Determined	| 1968 Built Date	| Building
251426	199227	Acoustic/Visual	9006 13TH ST NE, EVERETT, WA 98205	| 2011-06-29 Not Determined	| 2011-07-02 Inventory - Not Determined	| 1969 Built Date	| Building
251427	199228	Acoustic/Visual	9012 12TH ST NE, EVERETT, WA 98205	| 2011-06-29 Not Determined	| 2011-07-02 Inventory - Not Determined	| 1969 Built Date	| Building
251428	199229	Acoustic/Visual	9015 10TH ST NE, EVERETT, WA 98205	| 2011-06-29 Not Determined	| 2011-07-02 Inventory - Not Determined	| 1969 Built Date	| Building
251429	199230	Acoustic/Visual	9015 13TH ST NE, EVERETT, WA 98205	| 2011-06-29 Not Determined	| 2011-07-02 Inventory - Not Determined	| 1969 Built Date	| Building
251432	199233	Acoustic/Visual	805 87TH AVE NE, EVERETT, WA 98205	| 2011-06-29 Not Determined	| 2011-07-02 Inventory - Not Determined	| 1968 Built Date	| Building
251436	199237	Acoustic/Visual	906 87TH AVE NE, EVERETT, WA 98205	| 2011-06-29 Not Determined	| 2011-07-02 Inventory - Not Determined	| 1968 Built Date	| Building
251437	199238	Acoustic/Visual	916 87TH AVE NE, EVERETT, WA 98205	| 2011-06-29 Not Determined	| 2011-07-02 Inventory - Not Determined	| 1968 Built Date	| Building
251438	199239	Acoustic/Visual	8521 9TH PL NE, EVERETT, WA 98205	| 2011-06-29 Not Determined	| 2011-07-02 Inventory - Not Determined	| 1968 Built Date	| Building
251439	199240	Acoustic/Visual	2725 CALLOW RD, LAKE STEVENS, WA 98258	| 2011-06-29 Not Determined	| 2011-07-02 Inventory - Not Determined	| 1963 Built Date	| Building
251440	199241	Acoustic/Visual	8504 9TH PL NE, EVERETT, WA 98205	| 2011-06-29 Not Determined	| 2011-07-02 Inventory - Not Determined	| 1968 Built Date	| Building
251441	199242	Acoustic/Visual	8505 9TH PL NE, EVERETT, WA 98205	| 2011-06-29 Not Determined	| 2011-07-02 Inventory - Not Determined	| 1968 Built Date	| Building
251442	199243	Acoustic/Visual	8614 10TH PL NE, LAKE STEVENS, WA 98205	| 2011-06-29 Not Determined	| 2011-07-02 Inventory - Not Determined	| 1968 Built Date	| Building

Historic ID	Resource ID	Location in APE	Address	SHPO Eligibility Status	Surveyor Eligibility Recommendation	Construction Date	Property Classification
251443	199244	Acoustic/Visual	2610 101ST AVE NE, LAKE STEVENS, WA 98258	| 2011-06-29 Not Determined	| 2011-07-02 Inventory - Not Determined	| 1961 Built Date	| Building
251445	199246	Acoustic/Visual	8627 13TH ST NE, EVERETT, WA 98205	| 2011-06-29 Not Determined	| 2011-07-02 Inventory - Not Determined	| 1968 Built Date	| Building
251448	199249	Acoustic/Visual	9024 11TH ST NE, EVERETT, WA 98205	| 2011-06-29 Not Determined	| 2011-07-02 Inventory - Not Determined	| 1969 Built Date	| Building
251449	199250	Acoustic/Visual	8706 13TH ST NE, EVERETT, WA 98205	| 2011-06-29 Not Determined	| 2011-07-02 Inventory - Not Determined	| 1968 Built Date	| Building
251450	199251	Acoustic/Visual	8712 12TH ST NE, EVERETT, WA 98205	| 2011-06-29 Not Determined	| 2011-07-02 Inventory - Not Determined	| 1968 Built Date	| Building
251451	199252	Acoustic/Visual	8929 11TH ST NE, EVERETT, WA 98205	| 2011-06-29 Not Determined	| 2011-07-02 Inventory - Not Determined	| 1969 Built Date	| Building
251452	199253	Acoustic/Visual	8931 12TH ST NE, EVERETT, WA 98205	| 2011-06-29 Not Determined	| 2011-07-02 Inventory - Not Determined	| 1969 Built Date	| Building
251453	199254	Acoustic/Visual	9002 12TH ST NE, EVERETT, WA 98205	| 2011-06-29 Not Determined	| 2011-07-02 Inventory - Not Determined	| 1969 Built Date	| Building
251454	199255	Acoustic/Visual	9007 11TH ST NE, EVERETT, WA 98205	| 2011-06-29 Not Determined	| 2011-07-02 Inventory - Not Determined	| 1969 Built Date	| Building
251455	199256	Acoustic/Visual	9019 12TH ST NE, EVERETT, WA 98205	| 2011-06-29 Not Determined	| 2011-07-02 Inventory - Not Determined	| 1969 Built Date	| Building
251456	199257	Acoustic/Visual	9020 12TH ST NE, EVERETT, WA 98205	| 2011-06-29 Not Determined	| 2011-07-02 Inventory - Not Determined	| 1969 Built Date	| Building
251459	199260	Acoustic/Visual	2127 VERNON RD, LAKE STEVENS, WA 98258	| 2011-06-29 Not Determined	| 2011-07-02 Inventory - Not Determined	| 1947 Built Date	| Building
251461	199262	Acoustic/Visual	8632 12TH PL NE, EVERETT, WA 98205	| 2011-06-29 Not Determined	| 2011-07-02 Inventory - Not Determined	| 1968 Built Date	| Building
251462	199263	Acoustic/Visual	8633 12TH PL NE, EVERETT, WA 98205	| 2011-06-29 Not Determined	| 2011-07-02 Inventory - Not Determined	| 1968 Built Date	| Building
251463	199264	Acoustic/Visual	8711 13TH ST NE, EVERETT, WA 98205	| 2011-06-29 Not Determined	| 2011-07-02 Inventory - Not Determined	| 1968 Built Date	| Building
251467	199268	Acoustic/Visual	10126 30TH ST NE, LAKE STEVENS, WA 98258	| 2011-06-29 Not Determined	| 2011-07-02 Inventory - Not Determined	| 1920 Built Date	| Building
251472	199273	Acoustic/Visual	2808 107TH AVE NE, LAKE STEVENS, WA 98258	| 2011-06-29 Not Determined	| 2011-07-02 Inventory - Not Determined	| 1968 Built Date	| Building
251474	199275	Acoustic/Visual	2518 99TH AVE NE, LAKE STEVENS, WA 98258	| 2011-06-29 Not Determined	| 2011-07-02 Inventory - Not Determined	| 1965 Built Date	| Building
251479	199280	Acoustic/Visual	4121 79TH AVE NE, EVERETT, WA 98270	| 2011-06-29 Not Determined	| 2011-07-02 Inventory - Not Determined	| 1945 Built Date	| Building
251481	199282	Acoustic/Visual	4305 83RD AVE NE, EVERETT, WA 98205	| 2011-06-29 Not Determined	| 2011-07-02 Inventory - Not Determined	| 1940 Built Date	| Building
251482	199283	Acoustic/Visual	7818 63RD ST NE, MARYSVILLE, WA 98270	| 2011-06-29 Not Determined	| 2011-07-02 Inventory - Not Determined	| 1968 Built Date	| Building
251485	199286	Acoustic/Visual	8702 12TH PL NE, EVERETT, WA 98205	| 2011-06-29 Not Determined	| 2011-07-02 Inventory - Not Determined	| 1968 Built Date	| Building
251487	199288	Acoustic/Visual	2830 CALLOW RD, LAKE STEVENS, WA 98258	| 2011-06-29 Not Determined	| 2011-07-02 Inventory - Not Determined	| 1963 Built Date	| Building
251489	199290	Acoustic/Visual	1015 87TH AVE NE, EVERETT, WA 98205	| 2011-06-29 Not Determined	| 2011-07-02 Inventory - Not Determined	| 1968 Built Date	| Building
251490	199291	Acoustic/Visual	1029 87TH AVE NE, EVERETT, WA 98205	| 2011-06-29 Not Determined	| 2011-07-02 Inventory - Not Determined	| 1968 Built Date	| Building
251491	199292	Acoustic/Visual	8700 12TH PL NE, EVERETT, WA 98205	| 2011-06-29 Not Determined	| 2011-07-02 Inventory - Not Determined	| 1968 Built Date	| Building
251492	199293	Acoustic/Visual	929 87TH AVE NE, LAKE STEVENS, WA 98205	| 2011-06-29 Not Determined	| 2011-07-02 Inventory - Not Determined	| 1968 Built Date	| Building
251493	199294	Acoustic/Visual	424 100TH AVE NE, LAKE STEVENS, WA 98258	| 2011-06-29 Not Determined	| 2011-07-02 Inventory - Not Determined	| 1965 Built Date	| Building
251494	199295	Acoustic/Visual	928 87TH NE, LAKE STEVENS, WA 98205	| 2011-06-29 Not Determined	| 2011-07-02 Inventory - Not Determined	| 1968 Built Date	| Building
251495	199296	Acoustic/Visual	10111 129TH ST NE, ARLINGTON, WA 98223	| 2011-06-29 Not Determined	| 2011-07-02 Inventory - Not Determined	| 1969 Built Date	| Building
251502	199303	Acoustic/Visual	9704 116TH ST NE, ARLINGTON, WA 98223	| 2011-06-29 Not Determined	| 2011-07-02 Inventory - Not Determined	| 1968 Built Date	| Building
251503	199304	Acoustic/Visual	2820 107TH AVE NE, LAKE STEVENS, WA 98258	| 2011-06-29 Not Determined	| 2011-07-02 Inventory - Not Determined	| 1968 Built Date	| Building
251506	199307	Acoustic/Visual	9208 99TH AVE NE, ARLINGTON, WA 98223	| 2011-06-29 Not Determined	| 2011-07-02 Inventory - Not Determined	| 1969 Built Date	| Building
251507	199308	Acoustic/Visual	807 87TH AVE NE, EVERETT, WA 98205	| 2011-06-29 Not Determined	| 2011-07-02 Inventory - Not Determined	| 1968 Built Date	| Building
251509	199310	Acoustic/Visual	2326 SOPER HILL RD, LAKE STEVENS, WA 98258	| 2011-06-29 Not Determined	| 2011-07-02 Inventory - Not Determined	| 1957 Built Date	| Building
251510	199311	Acoustic/Visual	2508 SOPER HILL RD, LAKE STEVENS, WA 98258	| 2011-06-29 Not Determined	| 2011-07-02 Inventory - Not Determined	| 1912 Built Date	| Building
251513	199314	Acoustic/Visual	10127 30TH ST NE, LAKE STEVENS, WA 98258	| 2011-06-29 Not Determined	| 2011-07-02 Inventory - Not Determined	| 1961 Built Date	| Building
251514	199315	Acoustic/Visual	2702 99TH AVE NE, LAKE STEVENS, WA 98258	| 2011-06-29 Not Determined	| 2011-07-02 Inventory - Not Determined	| 1968 Built Date	| Building
251515	199316	Acoustic/Visual	2706 99TH AVE NE, LAKE STEVENS, WA 98258	| 2011-06-29 Not Determined	| 2011-07-02 Inventory - Not Determined	| 1968 Built Date	| Building
251517	199318	Acoustic/Visual	6304 79TH AVE NE, MARYSVILLE, WA 98270	| 2011-06-29 Not Determined	| 2011-07-02 Inventory - Not Determined	| 1968 Built Date	| Building
251518	199319	Acoustic/Visual	9914 28TH ST NE, LAKE STEVENS, WA 98258	| 2011-06-29 Not Determined	| 2011-07-02 Inventory - Not Determined	| 1968 Built Date	| Building
251520	199321	Acoustic/Visual	8714 E SUNNYSIDE SCHOOL RD, EVERETT, WA 98205	| 2011-06-29 Not Determined	| 2011-07-02 Inventory - Not Determined	| 1940 Built Date	| Building
251521	199322	Acoustic/Visual	9920 LAKEMONT AVE, LAKE STEVENS, WA 98258	| 2011-06-29 Not Determined	| 2011-07-02 Inventory - Not Determined	| 1968 Built Date	| Building
251530	199331	Acoustic/Visual	2700 101ST AVE NE, LAKE STEVENS, WA 98258	| 2011-06-29 Not Determined	| 2011-07-02 Inventory - Not Determined	| 1928 Built Date	| Building
251532	199333	Acoustic/Visual	2731 SOPER HILL RD, LAKE STEVENS, WA 98258	| 2011-06-29 Not Determined	| 2011-07-02 Inventory - Not Determined	| 1968 Built Date	| Building
251534	199335	Acoustic/Visual	2224 SOPER HILL RD, LAKE STEVENS, WA 98258	| 2011-06-29 Not Determined	| 2011-07-02 Inventory - Not Determined	| 1962 Built Date	| Building
251537	199338	Acoustic/Visual	2502 101ST AVE NE, LAKE STEVENS, WA 98258	| 2011-06-29 Not Determined	| 2011-07-02 Inventory - Not Determined	| 1966 Built Date	| Building
251539	199340	Acoustic/Visual	1314 VERNON RD, LAKE STEVENS, WA 98258	| 2011-06-29 Not Determined	| 2011-07-02 Inventory - Not Determined	| 1965 Built Date	| Building
251540	199341	Acoustic/Visual	12521 99TH AVE NE, ARLINGTON, WA 98223	| 2011-06-29 Not Determined	| 2011-07-02 Inventory - Not Determined	| 1968 Built Date	| Building
251543	199344	Acoustic/Visual	3125 101ST AVE NE, LAKE STEVENS, WA 98258	| 2011-06-29 Not Determined	| 2011-07-02 Inventory - Not Determined	| 1935 Built Date	| Building
251544	199345	Acoustic/Visual	12409 99TH AVE NE, ARLINGTON, WA 98223	| 2011-06-29 Not Determined	| 2011-07-02 Inventory - Not Determined	| 1964 Built Date	| Building
251549	199350	Acoustic/Visual	3407 CALLOW RD, LAKE STEVENS, WA 98258	| 2011-06-29 Not Determined	| 2011-07-02 Inventory - Not Determined	| 1967 Built Date	| Building
251550	199351	Acoustic/Visual	13621 103RD AVE NE, ARLINGTON, WA 98223	| 2011-06-29 Not Determined	| 2011-07-02 Inventory - Not Determined	| 1965 Built Date	| Building
251553	199354	Acoustic/Visual	3025 99TH AVE NE, LAKE STEVENS, WA 98258	| 2011-06-29 Not Determined	| 2011-07-02 Inventory - Not Determined	| 1963 Built Date	| Building
251555	199356	Acoustic/Visual	13619 95TH AVE NE, ARLINGTON, WA 98223	| 2011-06-29 Not Determined	| 2011-07-02 Inventory - Not Determined	| 1969 Built Date	| Building
251561	199362	Acoustic/Visual	10227 30TH ST NE, LAKE STEVENS, WA 98258	| 2011-06-29 Not Determined	| 2011-07-02 Inventory - Not Determined	| 1921 Built Date	| Building
251565	199366	Acoustic/Visual	9224 99TH AVE NE, ARLINGTON, WA 98223	| 2011-06-29 Not Determined	| 2011-07-02 Inventory - Not Determined	| 1933 Built Date	| Building
251567	199368	Acoustic/Visual	10908 99TH AVE NE, ARLINGTON, WA 98223	| 2011-06-29 Not Determined	| 2011-07-02 Inventory - Not Determined	| 1934 Built Date	| Building
251570	199371	Acoustic/Visual	12929 99TH AVE NE, ARLINGTON, WA 98223	| 2011-06-29 Not Determined	| 2011-07-02 Inventory - Not Determined	| 1933 Built Date	| Building

Historic ID	Resource ID	Location in APE	Address	SHPO Eligibility Status	Surveyor Eligibility Recommendation	Construction Date	Property Classification
251571	199372	Acoustic/Visual	900 87TH DR NE, EVERETT, WA 98205	| 2011-06-29 Not Determined	| 2011-07-02 Inventory - Not Determined	| 1968 Built Date	| Building
251572	199373	Acoustic/Visual	920 87TH AVE NE, EVERETT, WA 98205	| 2011-06-29 Not Determined	| 2011-07-02 Inventory - Not Determined	| 1968 Built Date	| Building
251573	199374	Acoustic/Visual	2716 79TH AVE NE, EVERETT, WA 98205	| 2011-06-29 Not Determined	| 2011-07-02 Inventory - Not Determined	| 1926 Built Date	| Building
251574	199375	Acoustic/Visual	2821 83RD AVE NE, EVERETT, WA 98205	| 2011-06-29 Not Determined	| 2011-07-02 Inventory - Not Determined	| 1910 Built Date	| Building
251575	199376	Acoustic/Visual	4003 79TH AVE NE, EVERETT, WA 98270	| 2011-06-29 Not Determined	| 2011-07-02 Inventory - Not Determined	| 1920 Built Date	| Building
251576	199377	Acoustic/Visual	4118 79TH AVE NE, EVERETT, WA 98270	| 2011-06-29 Not Determined	| 2011-07-02 Inventory - Not Determined	| 1954 Built Date	| Building
251577	199378	Acoustic/Visual	4429 87TH AVE NE, EVERETT, WA 98205	| 2011-06-29 Not Determined	| 2011-07-02 Inventory - Not Determined	| 1929 Built Date	| Building
251578	199379	Acoustic/Visual	5510 83RD AVE NE, EVERETT, WA 98270	| 2011-06-29 Not Determined	| 2011-07-02 Inventory - Not Determined	| 1940 Built Date	| Building
251580	199381	Acoustic/Visual	5632 105TH AVE NE, EVERETT, WA 98258	| 2011-06-29 Not Determined	| 2011-07-02 Inventory - Not Determined	| 1950 Built Date	| Building
251581	199382	Acoustic/Visual	6027 97TH DR NE, EVERETT, WA 98258	| 2011-06-29 Not Determined	| 2011-07-02 Inventory - Not Determined	| 1964 Built Date	| Building
251582	199383	Acoustic/Visual	7927 VERNON RD, EVERETT, WA 98205	| 2011-06-29 Not Determined	| 2011-07-02 Inventory - Not Determined	| 1901 Built Date	| Building
251583	199384	Acoustic/Visual	8316 VERNON RD, EVERETT, WA 98205	| 2011-06-29 Not Determined	| 2011-07-02 Inventory - Not Determined	| 1964 Built Date	| Building
251585	199386	Acoustic/Visual	8932 11TH ST NE, EVERETT, WA 98205	| 2011-06-29 Not Determined	| 2011-07-02 Inventory - Not Determined	| 1969 Built Date	| Building
251586	199387	Acoustic/Visual	9023 11TH ST NE, EVERETT, WA 98205	| 2011-06-29 Not Determined	| 2011-07-02 Inventory - Not Determined	| 1969 Built Date	| Building
251595	199396	Acoustic/Visual	1322 VERNON RD, LAKE STEVENS, WA 98258	| 2011-06-29 Not Determined	| 2011-07-02 Inventory - Not Determined	| 1912 Built Date	| Building
251597	199398	Acoustic/Visual	1627 VERNON RD, LAKE STEVENS, WA 98258	| 2011-06-29 Not Determined	| 2011-07-02 Inventory - Not Determined	| 1967 Built Date	| Building
251599	199400	Acoustic/Visual	1711 VERNON RD, LAKE STEVENS, WA 98258	| 2011-06-29 Not Determined	| 2011-07-02 Inventory - Not Determined	| 1926 Built Date	| Building
251603	199404	Acoustic/Visual	2111 PARK DR, LAKE STEVENS, WA 98258	| 2011-06-29 Not Determined	| 2011-07-02 Inventory - Not Determined	| 1920 Built Date	| Building
251609	199410	Acoustic/Visual	2320 CALLOW RD, LAKE STEVENS, WA 98258	| 2011-06-29 Not Determined	| 2011-07-02 Inventory - Not Determined	| 1928 Built Date	| Building
251610	199411	Acoustic/Visual	2403 MADRONA DR, LAKE STEVENS, WA 98258	| 2011-06-29 Not Determined	| 2011-07-02 Inventory - Not Determined	| 1946 Built Date	| Building
251611	199412	Acoustic/Visual	2410 MADRONA DR, LAKE STEVENS, WA 98258	| 2011-06-29 Not Determined	| 2011-07-02 Inventory - Not Determined	| 1954 Built Date	| Building
251613	199414	Acoustic/Visual	2419 SOPER HILL RD, LAKE STEVENS, WA 98258	| 2011-06-29 Not Determined	| 2011-07-02 Inventory - Not Determined	| 1931 Built Date	| Building
251615	199416	Acoustic/Visual	2524 101ST AVE NE, LAKE STEVENS, WA 98258	| 2011-06-29 Not Determined	| 2011-07-02 Inventory - Not Determined	| 1947 Built Date	| Building
251618	199419	Acoustic/Visual	2609 SOPER HILL RD, LAKE STEVENS, WA 98258	| 2011-06-29 Not Determined	| 2011-07-02 Inventory - Not Determined	| 1935 Built Date	| Building
251619	199420	Acoustic/Visual	2611 99TH AVE NE, LAKE STEVENS, WA 98258	| 2011-06-29 Not Determined	| 2011-07-02 Inventory - Not Determined	| 1939 Built Date	| Building
251620	199421	Acoustic/Visual	2625 101ST AVE NE, LAKE STEVENS, WA 98258	| 2011-06-29 Not Determined	| 2011-07-02 Inventory - Not Determined	| 1930 Built Date	| Building
251627	199428	Acoustic/Visual	2925 101ST AVE NE, LAKE STEVENS, WA 98258	| 2011-06-29 Not Determined	| 2011-07-02 Inventory - Not Determined	| 1962 Built Date	| Building
251628	199429	Acoustic/Visual	3404 102ND AVE NE, LAKE STEVENS, WA 98258	| 2011-06-29 Not Determined	| 2011-07-02 Inventory - Not Determined	| 1936 Built Date	| Building
251630	199431	Acoustic/Visual	3727 109TH AVE NE, LAKE STEVENS, WA 98258	| 2011-06-29 Not Determined	| 2011-07-02 Inventory - Not Determined	| 1931 Built Date	| Building
251634	199435	Acoustic/Visual	10310 30TH ST NE, LAKE STEVENS, WA 98258	| 2011-06-29 Not Determined	| 2011-07-02 Inventory - Not Determined	| 1963 Built Date	| Building
251635	199436	Acoustic/Visual	10318 111TH AVE NE, LAKE STEVENS, WA 98258	| 2011-06-29 Not Determined	| 2011-07-02 Inventory - Not Determined	| 1968 Built Date	| Building
251636	199437	Acoustic/Visual	10403 OAK RD, LAKE STEVENS, WA 98258	| 2011-06-29 Not Determined	| 2011-07-02 Inventory - Not Determined	| 1929 Built Date	| Building
251637	199438	Acoustic/Visual	10509 VERNON RD, LAKE STEVENS, WA 98258	| 2011-06-29 Not Determined	| 2011-07-02 Inventory - Not Determined	| 1956 Built Date	| Building
251638	199439	Acoustic/Visual	10521 LAKE VIEW DR, LAKE STEVENS, WA 98258	| 2011-06-29 Not Determined	| 2011-07-02 Inventory - Not Determined	| 1932 Built Date	| Building
251639	199440	Acoustic/Visual	10530 OAK RD, LAKE STEVENS, WA 98258	| 2011-06-29 Not Determined	| 2011-07-02 Inventory - Not Determined	| 1963 Built Date	| Building
251672	199473	Acoustic/Visual	7318 83RD AVE NE, MARYSVILLE, WA 98270	| 2011-06-29 Not Determined	| 2011-07-02 Inventory - Not Determined	| 1935 Built Date	| Building
251673	199474	Acoustic/Visual	8333 60TH ST NE, MARYSVILLE, WA 98205	| 2011-06-29 Not Determined	| 2011-07-02 Inventory - Not Determined	| 1946 Built Date	| Building
251674	199475	Acoustic/Visual	11213 87TH AVE NE, MARYSVILLE, WA 98271	| 2011-06-29 Not Determined	| 2011-07-02 Inventory - Not Determined	| 1957 Built Date	| Building
251675	199476	Acoustic/Visual	84TH ST NE, MARYSVILLE, WA 98270	| 2011-06-29 Not Determined	| 2011-07-02 Inventory - Not Determined	| 1920 Built Date	| Building
251678	199479	Acoustic/Visual	1119 87TH AVE NE, LAKE STEVENS, WA 98205	| 2011-06-29 Not Determined	| 2011-07-02 Inventory - Not Determined	| 1968 Built Date	| Building
251680	199481	Acoustic/Visual	6322 97TH DR NE, LAKE STEVENS, WA 98258	| 2011-06-29 Not Determined	| 2011-07-02 Inventory - Not Determined	| 1956 Built Date	| Building
251681	199482	Acoustic/Visual	1007 87TH AVE NE, LAKE STEVENS, WA 98205	| 2011-06-29 Not Determined	| 2011-07-02 Inventory - Not Determined	| 1968 Built Date	| Building
251682	199483	Acoustic/Visual	12509 99TH AVE NE, ARLINGTON, WA 98223	| 2011-06-29 Not Determined	| 2011-07-02 Inventory - Not Determined	| 1968 Built Date	| Building
251684	199485	Acoustic/Visual	1103 87TH AVE NE, EVERETT, WA 98205	| 2011-06-29 Not Determined	| 2011-07-02 Inventory - Not Determined	| 1968 Built Date	| Building
251685	199486	Acoustic/Visual	1108 87TH AVE NE, EVERETT, WA 98205	| 2011-06-29 Not Determined	| 2011-07-02 Inventory - Not Determined	| 1968 Built Date	| Building
251686	199487	Acoustic/Visual	6113 97TH DR NE, EVERETT, WA 98258	| 2011-06-29 Not Determined	| 2011-07-02 Inventory - Not Determined	| 1960 Built Date	| Building
251687	199488	Acoustic/Visual	8426 VERNON RD, EVERETT, WA 98205	| 2011-06-29 Not Determined	| 2011-07-02 Inventory - Not Determined	| 1942 Built Date	| Building
251688	199489	Acoustic/Visual	8520 9TH PL NE, EVERETT, WA 98205	| 2011-06-29 Not Determined	| 2011-07-02 Inventory - Not Determined	| 1968 Built Date	| Building
251689	199490	Acoustic/Visual	8713 12TH ST NE, EVERETT, WA 98205	| 2011-06-29 Not Determined	| 2011-07-02 Inventory - Not Determined	| 1968 Built Date	| Building
251690	199491	Acoustic/Visual	8718 13TH ST NE, EVERETT, WA 98205	| 2011-06-29 Not Determined	| 2011-07-02 Inventory - Not Determined	| 1968 Built Date	| Building
251691	199492	Acoustic/Visual	8720 12TH ST NE, EVERETT, WA 98205	| 2011-06-29 Not Determined	| 2011-07-02 Inventory - Not Determined	| 1968 Built Date	| Building
251692	199493	Acoustic/Visual	8721 13TH ST NE, EVERETT, WA 98205	| 2011-06-29 Not Determined	| 2011-07-02 Inventory - Not Determined	| 1968 Built Date	| Building
251693	199494	Acoustic/Visual	8723 12TH ST NE, EVERETT, WA 98205	| 2011-06-29 Not Determined	| 2011-07-02 Inventory - Not Determined	| 1968 Built Date	| Building
251694	199495	Acoustic/Visual	8724 13TH PL NE, EVERETT, WA 98205	| 2011-06-29 Not Determined	| 2011-07-02 Inventory - Not Determined	| 1969 Built Date	| Building
251700	199501	Acoustic/Visual	8928 10TH ST NE, EVERETT, WA 98205	| 2011-06-29 Not Determined	| 2011-07-02 Inventory - Not Determined	| 1969 Built Date	| Building
251701	199502	Acoustic/Visual	8931 10TH ST NE, EVERETT, WA 98205	| 2011-06-29 Not Determined	| 2011-07-02 Inventory - Not Determined	| 1969 Built Date	| Building
251703	199504	Acoustic/Visual	9006 10TH ST NE, EVERETT, WA 98205	| 2011-06-29 Not Determined	| 2011-07-02 Inventory - Not Determined	| 1969 Built Date	| Building
251705	199506	Acoustic/Visual	9011 12TH ST NE, EVERETT, WA 98205	| 2011-06-29 Not Determined	| 2011-07-02 Inventory - Not Determined	| 1969 Built Date	| Building
251706	199507	Acoustic/Visual	9014 10TH ST NE, EVERETT, WA 98205	| 2011-06-29 Not Determined	| 2011-07-02 Inventory - Not Determined	| 1969 Built Date	| Building

Historic ID	Resource ID	Location in APE	Address	SHPO Eligibility Status	Surveyor Eligibility Recommendation	Construction Date	Property Classification
251707	199508	Acoustic/Visual	9015 11TH ST NE, EVERETT, WA 98205	| 2011-06-29 Not Determined	| 2011-07-02 Inventory - Not Determined	| 1969 Built Date	| Building
251708	199509	Acoustic/Visual	9016 13TH ST NE, EVERETT, WA 98205	| 2011-06-29 Not Determined	| 2011-07-02 Inventory - Not Determined	| 1969 Built Date	| Building
251709	199510	Acoustic/Visual	9016 11TH ST NE, EVERETT, WA 98205	| 2011-06-29 Not Determined	| 2011-07-02 Inventory - Not Determined	| 1969 Built Date	| Building
251710	199511	Acoustic/Visual	9023 13TH ST NE, EVERETT, WA 98205	| 2011-06-29 Not Determined	| 2011-07-02 Inventory - Not Determined	| 1969 Built Date	| Building
251711	199512	Acoustic/Visual	9024 10TH ST NE, EVERETT, WA 98205	| 2011-06-29 Not Determined	| 2011-07-02 Inventory - Not Determined	| 1969 Built Date	| Building
251713	199514	Acoustic/Visual	901 87TH DR NE, LAKE STEVENS, WA 98205	| 2011-06-29 Not Determined	| 2011-07-02 Inventory - Not Determined	| 1968 Built Date	| Building
251714	199515	Acoustic/Visual	9007 13TH ST NE, LAKE STEVENS, WA 98205	| 2011-06-29 Not Determined	| 2011-07-02 Inventory - Not Determined	| 1969 Built Date	| Building
251715	199516	Acoustic/Visual	6315 83RD AVE NE, MARYSVILLE, WA 98205	| 2011-06-29 Not Determined	| 2011-07-02 Inventory - Not Determined	| 1961 Built Date	| Building
251716	199517	Acoustic/Visual	9407 15TH ST NE, EVERETT, WA 98258	| 2011-06-29 Not Determined	| 2011-07-02 Inventory - Not Determined	| 1922 Built Date	| Building
251718	199519	Acoustic/Visual	2409 CALLOW RD, LAKE STEVENS, WA 98258	| 2011-06-29 Not Determined	| 2011-07-02 Inventory - Not Determined	| 1922 Built Date	| Building
251720	199521	Acoustic/Visual	10107 32ND ST NE, LAKE STEVENS, WA 98258	| 2011-06-29 Not Determined	| 2011-07-02 Inventory - Not Determined	| 1942 Built Date	| Building
251730	199531	Acoustic/Visual	10127 N DAVIES RD, LAKE STEVENS, WA 98258	| 2011-06-29 Not Determined	| 2011-07-02 Inventory - Not Determined	| 1920 Built Date	| Building
251731	199532	Acoustic/Visual	1013 SPRINGBROOK RD NE, LAKE STEVENS, WA 98258	| 2011-06-29 Not Determined	| 2011-07-02 Inventory - Not Determined	| 1954 Built Date	| Building
251737	199538	Acoustic/Visual	2125 VERNON RD, LAKE STEVENS, WA 98258	| 2011-06-29 Not Determined	| 2011-07-02 Inventory - Not Determined	| 1956 Built Date	| Building
251742	199543	Acoustic/Visual	3819 CALLOW RD, LAKE STEVENS, WA 98258	| 2011-06-29 Not Determined	| 2011-07-02 Inventory - Not Determined	| 1912 Built Date	| Building
251746	199547	Acoustic/Visual	6016 83RD AVE NE, MARYSVILLE, WA 98205	| 2011-06-29 Not Determined	| 2011-07-02 Inventory - Not Determined	| 1958 Built Date	| Building
251747	199548	Acoustic/Visual	7400 83RD AVE NE, MARYSVILLE, WA 98270	| 2011-06-29 Not Determined	| 2011-07-02 Inventory - Not Determined	| 1965 Built Date	| Building
251748	199549	Acoustic/Visual	10425 VERNON RD, LAKE STEVENS, WA 98258	| 2011-06-29 Not Determined	| 2011-07-02 Inventory - Not Determined	| 1922 Built Date	| Building
251750	199551	Acoustic/Visual	4129 79TH AVE NE, EVERETT, WA 98270	| 2011-06-29 Not Determined	| 2011-07-02 Inventory - Not Determined	| 1910 Built Date	| Building
251754	199555	Acoustic/Visual	9106 116TH ST NE, ARLINGTON, WA 98223	| 2011-06-29 Not Determined	| 2011-07-02 Inventory - Not Determined	| 1948 Built Date	| Building
251757	199558	Acoustic/Visual	9323 15TH ST NE, LAKE STEVENS, WA 98258	| 2011-06-29 Not Determined	| 2011-07-02 Inventory - Not Determined	| 1923 Built Date	| Building
251758	199559	Acoustic/Visual	10025 32ND ST NE, LAKE STEVENS, WA 98258	| 2011-06-29 Not Determined	| 2011-07-02 Inventory - Not Determined	| 1943 Built Date	| Building
251759	199560	Acoustic/Visual	8509 84TH ST NE, MARYSVILLE, WA 98270	| 2011-06-29 Not Determined	| 2011-07-02 Inventory - Not Determined	| 1942 Built Date	| Building
251761	199562	Acoustic/Visual	9329 15TH ST NE, EVERETT, WA 98258	| 2011-06-29 Not Determined	| 2011-07-02 Inventory - Not Determined	| 1935 Built Date	| Building
251765	199566	Acoustic/Visual	9311 15TH ST NE, EVERETT, WA 98258	| 2011-06-29 Not Determined	| 2011-07-02 Inventory - Not Determined	| 1926 Built Date	| Building
251766	199567	Acoustic/Visual	9427 15TH ST NE, EVERETT, WA 98258	| 2011-06-29 Not Determined	| 2011-07-02 Inventory - Not Determined	| 1920 Built Date	| Building
251776	199577	Acoustic/Visual	10601 VERNON RD, LAKE STEVENS, WA 98258	| 2011-06-29 Not Determined	| 2011-07-02 Inventory - Not Determined	| 1932 Built Date	| Building
251787	199588	Acoustic/Visual	5602 105TH AVE NE, LAKE STEVENS, WA 98258	| 2011-06-29 Not Determined	| 2011-07-02 Inventory - Not Determined	| 1924 Built Date	| Building
252332	200133	Acoustic/Visual	7532 SOPER HILL RD, EVERETT, WA 98205	| 2011-06-29 Not Determined	| 2011-07-02 Inventory - Not Determined	| 1942 Built Date	| Building
252406	200207	Acoustic/Visual	2325 77TH AVE NE, EVERETT, WA 98205	| 2011-06-29 Not Determined	| 2011-07-02 Inventory - Not Determined	| 1959 Built Date	| Building
252430	200231	Acoustic/Visual	3918 79TH AVE NE, EVERETT, WA 98270	| 2011-06-29 Not Determined	| 2011-07-02 Inventory - Not Determined	| 1952 Built Date	| Building
252813	200614	Acoustic/Visual	7429 SOPER HILL RD, EVERETT, WA 98205	| 2011-06-29 Not Determined	| 2011-07-02 Inventory - Not Determined	| 1959 Built Date	| Building
252862	200663	Acoustic/Visual	5125 75TH AVE NE, MARYSVILLE, WA 98270	| 2011-06-29 Not Determined	| 2011-07-02 Inventory - Not Determined	| 1944 Built Date	| Building
252876	200677	Acoustic/Visual	7728 SOPER HILL RD, EVERETT, WA 98205	| 2011-06-29 Not Determined	| 2011-07-02 Inventory - Not Determined	| 1957 Built Date	| Building
252910	200711	Acoustic/Visual	7516 44TH ST NE, MARYSVILLE, WA 98270	| 2011-06-29 Not Determined	| 2011-07-02 Inventory - Not Determined	| 1930 Built Date	| Building
252949	200750	Acoustic/Visual	7417 SOPER HILL RD, EVERETT, WA 98205	| 2011-06-29 Not Determined	| 2011-07-02 Inventory - Not Determined	| 1961 Built Date	| Building
253029	200830	Acoustic/Visual	7323 64TH ST NE, MARYSVILLE, WA 98270	| 2011-06-29 Not Determined	| 2011-07-02 Inventory - Not Determined	| 1959 Built Date	| Building
253047	200848	Acoustic/Visual	1827 SUNNYSIDE BLVD, EVERETT, WA 98205	| 2011-06-29 Not Determined	| 2011-07-02 Inventory - Not Determined	| 1968 Built Date	| Building
253112	200913	Acoustic/Visual	7715 40TH ST NE, EVERETT, WA 98270	| 2011-06-29 Not Determined	| 2011-07-02 Inventory - Not Determined	| 1959 Built Date	| Building
253292	201093	Acoustic/Visual	2324 77TH AVE NE, EVERETT, WA 98205	| 2011-06-29 Not Determined	| 2011-07-02 Inventory - Not Determined	| 1945 Built Date	| Building
253309	201110	Acoustic/Visual	7624 44TH ST NE, MARYSVILLE, WA 98270	| 2011-06-29 Not Determined	| 2011-07-02 Inventory - Not Determined	| 1940 Built Date	| Building
253380	201181	Acoustic/Visual	7808 44TH ST NE, MARYSVILLE, WA 98270	| 2011-06-29 Not Determined	| 2011-07-02 Inventory - Not Determined	| 1963 Built Date	| Building
253381	201182	Acoustic/Visual	7811 40TH ST NE, MARYSVILLE, WA 98270	| 2011-06-29 Not Determined	| 2011-07-02 Inventory - Not Determined	| 1940 Built Date	| Building
253393	201194	Acoustic/Visual	2521 77TH AVE NE, EVERETT, WA 98205	| 2011-06-29 Not Determined	| 2011-07-02 Inventory - Not Determined	| 1962 Built Date	| Building
253666	201467	Acoustic/Visual	7727 SOPER HILL RD, EVERETT, WA 98270	| 2011-06-29 Not Determined	| 2011-07-02 Inventory - Not Determined	| 1961 Built Date	| Building
253876	201677	Acoustic/Visual	2631 77TH DR NE, EVERETT, WA 98205	| 2011-06-29 Not Determined	| 2011-07-02 Inventory - Not Determined	| 1959 Built Date	| Building
254626	202427	Acoustic/Visual	2405 77TH AVE NE, EVERETT, WA 98205	| 2011-06-29 Not Determined	| 2011-07-02 Inventory - Not Determined	| 1965 Built Date	| Building
254760	202561	Acoustic/Visual	2529 74TH DR NE, EVERETT, WA 98205	| 2011-06-29 Not Determined	| 2011-07-02 Inventory - Not Determined	| 1969 Built Date	| Building
254812	202613	Acoustic/Visual	1519 SUNNYSIDE BLVD, EVERETT, WA 98205	| 2011-06-29 Not Determined	| 2011-07-02 Inventory - Not Determined	| 1901 Built Date	| Building
254886	202687	Acoustic/Visual	7707 SOPER HILL RD, EVERETT, WA 98270	| 2011-06-29 Not Determined	| 2011-07-02 Inventory - Not Determined	| 1920 Built Date	| Building
254887	202688	Acoustic/Visual	7719 SOPER HILL RD, EVERETT, WA 98270	| 2011-06-29 Not Determined	| 2011-07-02 Inventory - Not Determined	| 1961 Built Date	| Building
255279	203080	Acoustic/Visual	1411 SUNNYSIDE BLVD, EVERETT, WA 98205	| 2011-06-29 Not Determined	| 2011-07-02 Inventory - Not Determined	| 1901 Built Date	| Building
256264	204065	Acoustic/Visual	SR 530, ARLINGTON, WA 98223	| 2011-06-29 Not Determined	| 2011-07-02 Inventory - Not Determined	| 1930 Built Date	| Building
256265	204066	Acoustic/Visual	34509 SR 530 NE, ARLINGTON, WA 98223	| 2011-06-29 Not Determined	| 2011-07-02 Inventory - Not Determined	| 1951 Built Date	| Building
256267	204068	Acoustic/Visual	33331 SR 530 NE, ARLINGTON, WA 98223	| 2011-06-29 Not Determined	| 2011-07-02 Inventory - Not Determined	| 1950 Built Date	| Building
256268	204069	Acoustic/Visual	SR 530, ARLINGTON, WA 98223	| 2011-06-29 Not Determined	| 2011-07-02 Inventory - Not Determined	| 1927 Built Date	| Building
256269	204070	Acoustic/Visual	30427 SR 530 NE, ARLINGTON, WA 98223	| 2011-06-29 Not Determined	| 2011-07-02 Inventory - Not Determined	| 1953 Built Date	| Building
256270	204071	Acoustic/Visual	29230 STATE ROUTE 530 NE, ARLINGTON, WA 98223	| 2011-06-29 Not Determined	| 2011-07-02 Inventory - Not Determined	| 1967 Built Date	| Building
256271	204072	Acoustic/Visual	SR 530, ARLINGTON, WA 98223	| 2011-06-29 Not Determined	| 2011-07-02 Inventory - Not Determined	| 1924 Built Date	| Building

Historic ID	Resource ID	Location in APE	Address	SHPO Eligibility Status	Surveyor Eligibility Recommendation	Construction Date	Property Classification
256274	204075	Acoustic/Visual	31709 STATE ROUTE 530 NE, ARLINGTON, WA 98223	| 2011-06-29 Not Determined	| 2011-07-02 Inventory - Not Determined	| 1960 Built Date	| Building
256275	204076	Acoustic/Visual	27611 WHITMAN RD, ARLINGTON, WA 98223	| 2011-06-29 Not Determined	| 2011-07-02 Inventory - Not Determined	| 1918 Built Date	| Building
256276	204077	Acoustic/Visual	29321 STATE ROUTE 530 NE, ARLINGTON, WA 98223	| 2011-06-29 Not Determined	| 2011-07-02 Inventory - Not Determined	| 1930 Built Date	| Building
256277	204078	Acoustic/Visual	27231 WHITMAN RD, ARLINGTON, WA 98223	| 2011-06-29 Not Determined	| 2011-07-02 Inventory - Not Determined	| 1947 Built Date	| Building
256278	204079	Acoustic/Visual	31608 STATE ROUTE 530 NE, ARLINGTON, WA 98223	| 2011-06-29 Not Determined	| 2011-07-02 Inventory - Not Determined	| 1961 Built Date	| Building
256279	204080	Acoustic/Visual	SR 530, ARLINGTON, WA 98223	| 2011-06-29 Not Determined	| 2011-07-02 Inventory - Not Determined	| 1938 Built Date	| Building
256281	204082	Acoustic/Visual	29025 STATE ROUTE 530 NE, ARLINGTON, WA 98223	| 2011-06-29 Not Determined	| 2011-07-02 Inventory - Not Determined	| 1956 Built Date	| Building
256282	204083	Acoustic/Visual	SR 530, ARLINGTON, WA 98223	| 2011-06-29 Not Determined	| 2011-07-02 Inventory - Not Determined	| 1925 Built Date	| Building
256283	204084	Acoustic/Visual	31227 E STEELHEAD DR, ARLINGTON, WA 98223	| 2011-06-29 Not Determined	| 2011-07-02 Inventory - Not Determined	| 1961 Built Date	| Building
256284	204085	Acoustic/Visual	27230 WHITMAN RD, ARLINGTON, WA 98223	| 2011-06-29 Not Determined	| 2011-07-02 Inventory - Not Determined	| 1920 Built Date	| Building
256286	204087	Acoustic/Visual	228TH ST NE, ARLINGTON, WA 98223	| 2011-06-29 Not Determined	| 2011-07-02 Inventory - Not Determined	| 1947 Built Date	| Building
256287	204088	Acoustic/Visual	30920 STEELHEAD DR, ARLINGTON, WA 98223	| 2011-06-29 Not Determined	| 2011-07-02 Inventory - Not Determined	| 1966 Built Date	| Building
256288	204089	Acoustic/Visual	26830 305TH ST NE, ARLINGTON, WA 98223	| 2011-06-29 Not Determined	| 2011-07-02 Inventory - Not Determined	| 1966 Built Date	| Building
256289	204090	Acoustic/Visual	35022 STATE ROUTE 530 NE, ARLINGTON, WA 98223	| 2011-06-29 Not Determined	| 2011-07-02 Inventory - Not Determined	| 1968 Built Date	| Building
256994	204795	Acoustic/Visual	29130 FUCHSL RD, ARLINGTON, WA 98223	| 2011-06-29 Not Determined	| 2011-07-02 Inventory - Not Determined	| 1963 Built Date	| Building
256997	204798	Acoustic/Visual	24302 OSO LOOP RD, ARLINGTON, WA 98223	| 2011-06-29 Not Determined	| 2011-07-02 Inventory - Not Determined	| 1960 Built Date	| Building
256998	204799	Acoustic/Visual	22705 OSO LOOP RD, ARLINGTON, WA 98223	| 2011-06-29 Not Determined	| 2011-07-02 Inventory - Not Determined	| 1969 Built Date	| Building
256999	204800	Acoustic/Visual	25620 WHITMAN RD, ARLINGTON, WA 98223	| 2011-06-29 Not Determined	| 2011-07-02 Inventory - Not Determined	| 1924 Built Date	| Building
257000	204801	Acoustic/Visual	22820 304TH ST NE, ARLINGTON, WA 98223	| 2011-06-29 Not Determined	| 2011-07-02 Inventory - Not Determined	| 1957 Built Date	| Building
257001	204802	Acoustic/Visual	21703 SR 530 NE, ARLINGTON, WA 98223	| 2011-06-29 Not Determined	| 2011-07-02 Inventory - Not Determined	| 1960 Built Date	| Building
257003	204804	Acoustic/Visual	22209 ENTSMINGER RD, ARLINGTON, WA 98223	| 2011-06-29 Not Determined	| 2011-07-02 Inventory - Not Determined	| 1935 Built Date	| Building
257004	204805	Acoustic/Visual	24220 OSO LOOP RD, ARLINGTON, WA 98223	| 2011-06-29 Not Determined	| 2011-07-02 Inventory - Not Determined	| 1969 Built Date	| Building
257006	204807	Acoustic/Visual	21025 ENTSMINGER RD, ARLINGTON, WA 98223	| 2011-06-29 Not Determined	| 2011-07-02 Inventory - Not Determined	| 1925 Built Date	| Building
257007	204808	Acoustic/Visual	30722 223RD AVE NE, ARLINGTON, WA 98223	| 2011-06-29 Not Determined	| 2011-07-02 Inventory - Not Determined	| 1961 Built Date	| Building
257008	204809	Acoustic/Visual	22110 STATE ROUTE 530 NE, ARLINGTON, WA 98223	| 2011-06-29 Not Determined	| 2011-07-02 Inventory - Not Determined	| 1907 Built Date	| Building
257009	204810	Acoustic/Visual	24430 STATE ROUTE 530 NE UNIT A, ARLINGTON, WA 98223	| 2011-06-29 Not Determined	| 2011-07-02 Inventory - Not Determined	| 1910 Built Date	| Building
257011	204812	Acoustic/Visual	21725 299TH ST NE, ARLINGTON, WA 98223	| 2011-06-29 Not Determined	| 2011-07-02 Inventory - Not Determined	| 1944 Built Date	| Building
257012	204813	Acoustic/Visual	30226 222ND AVE NE, ARLINGTON, WA 98223	| 2011-06-29 Not Determined	| 2011-07-02 Inventory - Not Determined	| 1905 Built Date	| Building
257013	204814	Acoustic/Visual	30212 LAKE CAVANAUGH RD, ARLINGTON, WA 98223	| 2011-06-29 Not Determined	| 2011-07-02 Inventory - Not Determined	| 1940 Built Date	| Building
257015	204816	Acoustic/Visual	30402 LAKE CAVANAUGH RD, ARLINGTON, WA 98223	| 2011-06-29 Not Determined	| 2011-07-02 Inventory - Not Determined	| 1915 Built Date	| Building
257016	204817	Acoustic/Visual	30113 OSO LOOP RD, ARLINGTON, WA 98223	| 2011-06-29 Not Determined	| 2011-07-02 Inventory - Not Determined	| 1907 Built Date	| Building
257017	204818	Acoustic/Visual	22620 SR 530 NE, ARLINGTON, WA 98223	| 2011-06-29 Not Determined	| 2011-07-02 Inventory - Not Determined	| 1922 Built Date	| Building
257019	204820	Acoustic/Visual	22703 SR 530 NE, ARLINGTON, WA 98223	| 2011-06-29 Not Determined	| 2011-07-02 Inventory - Not Determined	| 1937 Built Date	| Building
257020	204821	Acoustic/Visual	24225 SR 530 NE, ARLINGTON, WA 98223	| 2011-06-29 Not Determined	| 2011-07-02 Inventory - Not Determined	| 1949 Built Date	| Building
257022	204823	Acoustic/Visual	24001 SR 530 NE, ARLINGTON, WA 98223	| 2011-06-29 Not Determined	| 2011-07-02 Inventory - Not Determined	| 1969 Built Date	| Building
257024	204825	Acoustic/Visual	21525 ENTSMINGER RD, ARLINGTON, WA 98223	| 2011-06-29 Not Determined	| 2011-07-02 Inventory - Not Determined	| 1929 Built Date	| Building
257027	204828	Acoustic/Visual	30624 N BROOKS CREEK RD, ARLINGTON, WA 98223	| 2011-06-29 Not Determined	| 2011-07-02 Inventory - Not Determined	| 1964 Built Date	| Building
257028	204829	Acoustic/Visual	29909 OSO LOOP RD, ARLINGTON, WA 98223	| 2011-06-29 Not Determined	| 2011-07-02 Inventory - Not Determined	| 1940 Built Date	| Building
257031	204832	Acoustic/Visual	25816 WHITMAN RD, ARLINGTON, WA 98223	| 2011-06-29 Not Determined	| 2011-07-02 Inventory - Not Determined	| 1966 Built Date	| Building
257032	204833	Acoustic/Visual	28816 FUCHSL RD, ARLINGTON, WA 98223	| 2011-06-29 Not Determined	| 2011-07-02 Inventory - Not Determined	| 1943 Built Date	| Building
257033	204834	Acoustic/Visual	25124 STATE ROUTE 530 NE, ARLINGTON, WA 98223	| 2011-06-29 Not Determined	| 2011-07-02 Inventory - Not Determined	| 1910 Built Date	| Building
257034	204835	Acoustic/Visual	25400 WHITMAN RD NE, ARLINGTON, WA 98223	| 2011-06-29 Not Determined	| 2011-07-02 Inventory - Not Determined	| 1934 Built Date	| Building
257035	204836	Acoustic/Visual	30608 223RD AVE NE, ARLINGTON, WA 98223	| 2011-06-29 Not Determined	| 2011-07-02 Inventory - Not Determined	| 1953 Built Date	| Building
257037	204838	Acoustic/Visual	23212 304TH ST NE, ARLINGTON, WA 98223	| 2011-06-29 Not Determined	| 2011-07-02 Inventory - Not Determined	| 1935 Built Date	| Building
257038	204839	Acoustic/Visual	22906 OSO LOOP RD, ARLINGTON, WA 98223	| 2011-06-29 Not Determined	| 2011-07-02 Inventory - Not Determined	| 1969 Built Date	| Building
257041	204842	Acoustic/Visual	22205 SR 530 NE, ARLINGTON, WA 98223	| 2011-06-29 Not Determined	| 2011-07-02 Inventory - Not Determined	| 1920 Built Date	| Building
257047	204848	Acoustic/Visual	30026 OSO LOOP RD, ARLINGTON, WA 98223	| 2011-06-29 Not Determined	| 2011-07-02 Inventory - Not Determined	| 1961 Built Date	| Building
257048	204849	Acoustic/Visual	30217 OSO LOOP RD, ARLINGTON, WA 98223	| 2011-06-29 Not Determined	| 2011-07-02 Inventory - Not Determined	| 1901 Built Date	| Building
257051	204852	Acoustic/Visual	29519 FUCHSL RD, ARLINGTON, WA 98223	| 2011-06-29 Not Determined	| 2011-07-02 Inventory - Not Determined	| 1910 Built Date	| Building
257052	204853	Acoustic/Visual	22324 STATE ROUTE 530 NE, ARLINGTON, WA 98223	| 2011-06-29 Not Determined	| 2011-07-02 Inventory - Not Determined	| 1940 Built Date	| Building
257054	204855	Acoustic/Visual	24309 SR 530 NE, ARLINGTON, WA 98223	| 2011-06-29 Not Determined	| 2011-07-02 Inventory - Not Determined	| 1954 Built Date	| Building
257055	204856	Acoustic/Visual	30710 223RD AVE NE, ARLINGTON, WA 98223	| 2011-06-29 Not Determined	| 2011-07-02 Inventory - Not Determined	| 1963 Built Date	| Building
257061	204862	Acoustic/Visual	22031 ENTSMINGER RD, ARLINGTON, WA 98223	| 2011-06-29 Not Determined	| 2011-07-02 Inventory - Not Determined	| 1917 Built Date	| Building
257062	204863	Acoustic/Visual	22114 STATE ROUTE 530 NE, ARLINGTON, WA 98223	| 2011-06-29 Not Determined	| 2011-07-02 Inventory - Not Determined	| 1901 Built Date	| Building
257063	204864	Acoustic/Visual	22310 STATE ROUTE 530 NE, ARLINGTON, WA 98223	| 2011-06-29 Not Determined	| 2011-07-02 Inventory - Not Determined	| 1942 Built Date	| Building
257064	204865	Acoustic/Visual	22421 OSO LOOP RD, ARLINGTON, WA 98223	| 2011-06-29 Not Determined	| 2011-07-02 Inventory - Not Determined	| 1910 Built Date	| Building
257065	204866	Acoustic/Visual	23113 304TH ST NE, ARLINGTON, WA 98223	| 2011-06-29 Not Determined	| 2011-07-02 Inventory - Not Determined	| 1920 Built Date	| Building
257066	204867	Acoustic/Visual	24425 STATE ROUTE 530 NE, ARLINGTON, WA 98223	| 2011-06-29 Not Determined	| 2011-07-02 Inventory - Not Determined	| 1925 Built Date	| Building
257068	204869	Acoustic/Visual	30406 223RD AVE NE, ARLINGTON, WA 98223	| 2011-06-29 Not Determined	| 2011-07-02 Inventory - Not Determined	| 1910 Built Date	| Building

Historic ID	Resource ID	Location in APE	Address	SHPO Eligibility Status	Surveyor Eligibility Recommendation	Construction Date	Property Classification
257072	204873	Acoustic/Visual	17720 JIM CREEK RD, ARLINGTON, WA 98223	| 2011-06-29 Not Determined	| 2011-07-02 Inventory - Not Determined	| 1950 Built Date	| Building
257073	204874	Acoustic/Visual	17208 JIM CREEK RD, ARLINGTON, WA 98223	| 2011-06-29 Not Determined	| 2011-07-02 Inventory - Not Determined	| 1964 Built Date	| Building
257075	204876	Acoustic/Visual	19915 JIM CREEK RD, ARLINGTON, WA 98223	| 2011-06-29 Not Determined	| 2011-07-02 Inventory - Not Determined	| 1938 Built Date	| Building
257076	204877	Acoustic/Visual	26423 203RD AVE NE, ARLINGTON, WA 98223	| 2011-06-29 Not Determined	| 2011-07-02 Inventory - Not Determined	| 1937 Built Date	| Building
257077	204878	Acoustic/Visual	27525 LAKE RILEY RD NE, ARLINGTON, WA 98223	| 2011-06-29 Not Determined	| 2011-07-02 Inventory - Not Determined	| 1893 Built Date	| Building
257080	204881	Acoustic/Visual	21203 LAKE RILEY RD, ARLINGTON, WA 98223	| 2011-06-29 Not Determined	| 2011-07-02 Inventory - Not Determined	| 1935 Built Date	| Building
257081	204882	Acoustic/Visual	26310 203RD AVE NE, ARLINGTON, WA 98223	| 2011-06-29 Not Determined	| 2011-07-02 Inventory - Not Determined	| 1947 Built Date	| Building
257082	204883	Acoustic/Visual	18025 EBEY MOUNTAIN RD, ARLINGTON, WA 98223	| 2011-06-29 Not Determined	| 2011-07-02 Inventory - Not Determined	| 1937 Built Date	| Building
257113	204914	Acoustic/Visual	9805 20TH ST SE, EVERETT, WA 98258	| 2011-06-29 Not Determined	| 2011-07-02 Inventory - Not Determined	| 1966 Built Date	| Building
257118	204919	Acoustic/Visual	10210 56TH ST SE, SNOHOMISH, WA 98290	| 2011-06-29 Not Determined	| 2011-07-02 Inventory - Not Determined	| 1956 Built Date	| Building
257119	204920	Acoustic/Visual	9716 36TH ST SE, EVERETT, WA 98205	| 2011-06-29 Not Determined	| 2011-07-02 Inventory - Not Determined	| 1962 Built Date	| Building
257122	204923	Acoustic/Visual	7919 85TH AVE SE, SNOHOMISH, WA 98290	| 2011-06-29 Not Determined	| 2011-07-02 Inventory - Not Determined	| 1922 Built Date	| Building
257131	204932	Acoustic/Visual	2210 LAKE AVE, SNOHOMISH, WA 98290	| 2011-06-29 Not Determined	| 2011-07-02 Inventory - Not Determined	| 1910 Built Date	| Building
257133	204934	Acoustic/Visual	4415 87TH AVE SE, SNOHOMISH, WA 98290	| 2011-06-29 Not Determined	| 2011-07-02 Inventory - Not Determined	| 1957 Built Date	| Building
257137	204938	Acoustic/Visual	526 83RD AVE SE, EVERETT, WA 98205	| 2011-06-29 Not Determined	| 2011-07-02 Inventory - Not Determined	| 1940 Built Date	| Building
257138	204939	Acoustic/Visual	3508 103RD AVE SE, EVERETT, WA 98205	| 2011-06-29 Not Determined	| 2011-07-02 Inventory - Not Determined	| 1962 Built Date	| Building
257145	204946	Acoustic/Visual	8210 80TH ST SE, SNOHOMISH, WA 98290	| 2011-06-29 Not Determined	| 2011-07-02 Inventory - Not Determined	| 1910 Built Date	| Building
257159	204960	Acoustic/Visual	25 99TH AVE SE, LAKE STEVENS, WA 98258	| 2011-06-29 Not Determined	| 2011-07-02 Inventory - Not Determined	| 1924 Built Date	| Building
257164	204965	Acoustic/Visual	1805 83RD AVE SE, EVERETT, WA 98205	| 2011-06-29 Not Determined	| 2011-07-02 Inventory - Not Determined	| 1955 Built Date	| Building
257165	204966	Acoustic/Visual	2120 LUDWIG RD, SNOHOMISH, WA 98290	| 2011-06-29 Not Determined	| 2011-07-02 Inventory - Not Determined	| 1902 Built Date	| Building
257170	204971	Acoustic/Visual	8903 30TH ST SE, EVERETT, WA 98205	| 2011-06-29 Not Determined	| 2011-07-02 Inventory - Not Determined	| 1928 Built Date	| Building
257171	204972	Acoustic/Visual	4116 103RD AVE SE, EVERETT, WA 98205	| 2011-06-29 Not Determined	| 2011-07-02 Inventory - Not Determined	| 1940 Built Date	| Building
257172	204973	Acoustic/Visual	8930 36TH ST SE, EVERETT, WA 98205	| 2011-06-29 Not Determined	| 2011-07-02 Inventory - Not Determined	| 1949 Built Date	| Building
257173	204974	Acoustic/Visual	8105 RIVERVIEW RD, SNOHOMISH, WA 98290	| 2011-06-29 Not Determined	| 2011-07-02 Inventory - Not Determined	| 1890 Built Date	| Building
257177	204978	Acoustic/Visual	407 91ST AVE SE, EVERETT, WA 98205	| 2011-06-29 Not Determined	| 2011-07-02 Inventory - Not Determined	| 1944 Built Date	| Building
257188	204989	Acoustic/Visual	4018 103RD AVE SE, SNOHOMISH, WA 98205	| 2011-06-29 Not Determined	| 2011-07-02 Inventory - Not Determined	| 1945 Built Date	| Building
257193	204994	Acoustic/Visual	628 91ST AVE SE, EVERETT, WA 98205	| 2011-06-29 Not Determined	| 2011-07-02 Inventory - Not Determined	| 1967 Built Date	| Building
257202	205003	Acoustic/Visual	3431 97TH DR SE, EVERETT, WA 98205	| 2011-06-29 Not Determined	| 2011-07-02 Inventory - Not Determined	| 1966 Built Date	| Building
257203	205004	Acoustic/Visual	711 79TH AVE SE, EVERETT, WA 98205	| 2011-06-29 Not Determined	| 2011-07-02 Inventory - Not Determined	| 1960 Built Date	| Building
257205	205006	Acoustic/Visual	7205 89TH AVE SE, SNOHOMISH, WA 98290	| 2011-06-29 Not Determined	| 2011-07-02 Inventory - Not Determined	| 1967 Built Date	| Building
257207	205008	Acoustic/Visual	8006 S LAKE STEVENS RD, EVERETT, WA 98205	| 2011-06-29 Not Determined	| 2011-07-02 Inventory - Not Determined	| 1920 Built Date	| Building
257208	205009	Acoustic/Visual	216 N DAVIES RD, LAKE STEVENS, WA 98258	| 2011-06-29 Not Determined	| 2011-07-02 Inventory - Not Determined	| 1963 Built Date	| Building
257220	205021	Acoustic/Visual	1724 S LAKE STEVENS RD, EVERETT, WA 98258	| 2011-06-29 Not Determined	| 2011-07-02 Inventory - Not Determined	| 1930 Built Date	| Building
257221	205022	Acoustic/Visual	2809 S LAKE STEVENS RD, EVERETT, WA 98205	| 2011-06-29 Not Determined	| 2011-07-02 Inventory - Not Determined	| 1923 Built Date	| Building
257225	205026	Acoustic/Visual	1310 99TH AVE SE, LAKE STEVENS, WA 98258	| 2011-06-29 Not Determined	| 2011-07-02 Inventory - Not Determined	| 1968 Built Date	| Building
257229	205030	Acoustic/Visual	8920 20TH ST SE, EVERETT, WA 98205	| 2011-06-29 Not Determined	| 2011-07-02 Inventory - Not Determined	| 1969 Built Date	| Building
257232	205033	Acoustic/Visual	5819 96TH DR SE, SNOHOMISH, WA 98290	| 2011-06-29 Not Determined	| 2011-07-02 Inventory - Not Determined	| 1966 Built Date	| Building
257233	205034	Acoustic/Visual	2929 LAKE AVE, SNOHOMISH, WA 98290	| 2011-06-29 Not Determined	| 2011-07-02 Inventory - Not Determined	| 1949 Built Date	| Building
257237	205038	Acoustic/Visual	5610 83RD AVE SE, EVERETT, WA 98290	| 2011-06-29 Not Determined	| 2011-07-02 Inventory - Not Determined	| 1911 Built Date	| Building
257240	205041	Acoustic/Visual	7305 89TH AVE SE, SNOHOMISH, WA 98290	| 2011-06-29 Not Determined	| 2011-07-02 Inventory - Not Determined	| 1964 Built Date	| Building
257247	205048	Acoustic/Visual	8429 S LAKE STEVENS RD, EVERETT, WA 98205	| 2011-06-29 Not Determined	| 2011-07-02 Inventory - Not Determined	| 1927 Built Date	| Building
257248	205049	Acoustic/Visual	8223 30TH ST SE, EVERETT, WA 98205	| 2011-06-29 Not Determined	| 2011-07-02 Inventory - Not Determined	| 1932 Built Date	| Building
257268	205069	Acoustic/Visual	5406 99TH AVE SE, SNOHOMISH, WA 98290	| 2011-06-29 Not Determined	| 2011-07-02 Inventory - Not Determined	| 1966 Built Date	| Building
257279	205080	Acoustic/Visual	114 99TH AVE NE, LAKE STEVENS, WA 98258	| 2011-06-29 Not Determined	| 2011-07-02 Inventory - Not Determined	| 1925 Built Date	| Building
257281	205082	Acoustic/Visual	15 81ST AVE SE, EVERETT, WA 98205	| 2011-06-29 Not Determined	| 2011-07-02 Inventory - Not Determined	| 1957 Built Date	| Building
257284	205085	Acoustic/Visual	4520 BICKFORD AVE, SNOHOMISH, WA 98290	| 2011-06-29 Not Determined	| 2011-07-02 Inventory - Not Determined	| 1965 Built Date	| Building
257287	205088	Acoustic/Visual	102 STATE ROUTE 9 SE, EVERETT, WA 98205	| 2011-06-29 Not Determined	| 2011-07-02 Inventory - Not Determined	| 1956 Built Date	| Building
257289	205090	Acoustic/Visual	6425 85TH AVE SE, SNOHOMISH, WA 98290	| 2011-06-29 Not Determined	| 2011-07-02 Inventory - Not Determined	| 1920 Built Date	| Building
257290	205091	Acoustic/Visual	1825 BICKFORD AVE, SNOHOMISH, WA 98290	| 2011-06-29 Not Determined	| 2011-07-02 Inventory - Not Determined	| 1949 Built Date	| Building
257291	205092	Acoustic/Visual	3811 87TH AVE SE, EVERETT, WA 98290	| 2011-06-29 Not Determined	| 2011-07-02 Inventory - Not Determined	| 1920 Built Date	| Building
257293	205094	Acoustic/Visual	1621 83RD AVE SE, EVERETT, WA 98205	| 2011-06-29 Not Determined	| 2011-07-02 Inventory - Not Determined	| 1955 Built Date	| Building
257303	205104	Acoustic/Visual	930 LUDWIG RD, SNOHOMISH, WA 98290	| 2011-06-29 Not Determined	| 2011-07-02 Inventory - Not Determined	| 1930 Built Date	| Building
257305	205106	Acoustic/Visual	2516 103RD AVE SE, EVERETT, WA 98205	| 2011-06-29 Not Determined	| 2011-07-02 Inventory - Not Determined	| 1920 Built Date	| Building
257309	205110	Acoustic/Visual	8419 FOBES RD, SNOHOMISH, WA 98290	| 2011-06-29 Not Determined	| 2011-07-02 Inventory - Not Determined	| 1955 Built Date	| Building
257311	205112	Acoustic/Visual	5402 93RD DR SE, SNOHOMISH, WA 98290	| 2011-06-29 Not Determined	| 2011-07-02 Inventory - Not Determined	| 1968 Built Date	| Building
257321	205122	Acoustic/Visual	8505 8TH ST SE, EVERETT, WA 98205	| 2011-06-29 Not Determined	| 2011-07-02 Inventory - Not Determined	| 1925 Built Date	| Building
257323	205124	Acoustic/Visual	9205 56TH ST SE, SNOHOMISH, WA 98290	| 2011-06-29 Not Determined	| 2011-07-02 Inventory - Not Determined	| 1969 Built Date	| Building
257326	205127	Acoustic/Visual	9231 52ND ST SE, SNOHOMISH, WA 98290	| 2011-06-29 Not Determined	| 2011-07-02 Inventory - Not Determined	| 1930 Built Date	| Building
257329	205130	Acoustic/Visual	1829 BICKFORD AVE, SNOHOMISH, WA 98290	| 2011-06-29 Not Determined	| 2011-07-02 Inventory - Not Determined	| 1951 Built Date	| Building

Historic ID	Resource ID	Location in APE	Address	SHPO Eligibility Status	Surveyor Eligibility Recommendation	Construction Date	Property Classification
257330	205131	Acoustic/Visual	2000 LUDWIG RD, SNOHOMISH, WA 98290	| 2011-06-29 Not Determined	| 2011-07-02 Inventory - Not Determined	| 1907 Built Date	| Building
257335	205136	Acoustic/Visual	9020 36TH ST SE, EVERETT, WA 98205	| 2011-06-29 Not Determined	| 2011-07-02 Inventory - Not Determined	| 1959 Built Date	| Building
257336	205137	Acoustic/Visual	8829 36TH ST SE, EVERETT, WA 98205	| 2011-06-29 Not Determined	| 2011-07-02 Inventory - Not Determined	| 1966 Built Date	| Building
257340	205141	Acoustic/Visual	9526 52ND ST SE, SNOHOMISH, WA 98290	| 2011-06-29 Not Determined	| 2011-07-02 Inventory - Not Determined	| 1950 Built Date	| Building
257342	205143	Acoustic/Visual	1609 94TH DR SE, EVERETT, WA 98205	| 2011-06-29 Not Determined	| 2011-07-02 Inventory - Not Determined	| 1967 Built Date	| Building
257345	205146	Acoustic/Visual	9425 52ND ST SE, SNOHOMISH, WA 98290	| 2011-06-29 Not Determined	| 2011-07-02 Inventory - Not Determined	| 1920 Built Date	| Building
257347	205148	Acoustic/Visual	8415 72ND ST SE, SNOHOMISH, WA 98290	| 2011-06-29 Not Determined	| 2011-07-02 Inventory - Not Determined	| 1907 Built Date	| Building
257355	205156	Acoustic/Visual	3025 S LAKE STEVENS RD, EVERETT, WA 98205	| 2011-06-29 Not Determined	| 2011-07-02 Inventory - Not Determined	| 1918 Built Date	| Building
257356	205157	Acoustic/Visual	1823 BICKFORD AVE, SNOHOMISH, WA 98290	| 2011-06-29 Not Determined	| 2011-07-02 Inventory - Not Determined	| 1949 Built Date	| Building
257360	205161	Acoustic/Visual	8223 S LAKE STEVENS RD, EVERETT, WA 98205	| 2011-06-29 Not Determined	| 2011-07-02 Inventory - Not Determined	| 1905 Built Date	| Building
257363	205164	Acoustic/Visual	927 83RD AVE SE, EVERETT, WA 98205	| 2011-06-29 Not Determined	| 2011-07-02 Inventory - Not Determined	| 1902 Built Date	| Building
257369	205170	Acoustic/Visual	3714 103RD AVE SE, EVERETT, WA 98205	| 2011-06-29 Not Determined	| 2011-07-02 Inventory - Not Determined	| 1963 Built Date	| Building
257370	205171	Acoustic/Visual	4625 103RD AVE SE, EVERETT, WA 98205	| 2011-06-29 Not Determined	| 2011-07-02 Inventory - Not Determined	| 1954 Built Date	| Building
257371	205172	Acoustic/Visual	2620 S LAKE STEVENS RD, EVERETT, WA 98205	| 2011-06-29 Not Determined	| 2011-07-02 Inventory - Not Determined	| 1918 Built Date	| Building
257372	205173	Acoustic/Visual	8008 GRACE LN, EVERETT, WA 98205	| 2011-06-29 Not Determined	| 2011-07-02 Inventory - Not Determined	| 1965 Built Date	| Building
257374	205175	Acoustic/Visual	9308 32ND ST SE, EVERETT, WA 98205	| 2011-06-29 Not Determined	| 2011-07-02 Inventory - Not Determined	| 1956 Built Date	| Building
257377	205178	Acoustic/Visual	2420 79TH AVE SE, EVERETT, WA 98205	| 2011-06-29 Not Determined	| 2011-07-02 Inventory - Not Determined	| 1956 Built Date	| Building
257378	205179	Acoustic/Visual	4417 FOBES RD, SNOHOMISH, WA 98290	| 2011-06-29 Not Determined	| 2011-07-02 Inventory - Not Determined	| 1962 Built Date	| Building
257379	205180	Acoustic/Visual	3027 103RD AVE SE, EVERETT, WA 98205	| 2011-06-29 Not Determined	| 2011-07-02 Inventory - Not Determined	| 1926 Built Date	| Building
257384	205185	Acoustic/Visual	4022 103RD AVE SE, SNOHOMISH, WA 98205	| 2011-06-29 Not Determined	| 2011-07-02 Inventory - Not Determined	| 1930 Built Date	| Building
257385	205186	Acoustic/Visual	9929 32ND ST SE, EVERETT, WA 98205	| 2011-06-29 Not Determined	| 2011-07-02 Inventory - Not Determined	| 1920 Built Date	| Building
257386	205187	Acoustic/Visual	227 99TH AVE NE, EVERETT, WA 98258	| 2011-06-29 Not Determined	| 2011-07-02 Inventory - Not Determined	| 1934 Built Date	| Building
257432	205233	Acoustic/Visual	2915 S LAKE STEVENS RD, EVERETT, WA 98205	| 2011-06-29 Not Determined	| 2011-07-02 Inventory - Not Determined	| 1912 Built Date	| Building
257433	205234	Acoustic/Visual	1615 83RD AVE SE, EVERETT, WA 98205	| 2011-06-29 Not Determined	| 2011-07-02 Inventory - Not Determined	| 1950 Built Date	| Building
257438	205239	Acoustic/Visual	511 91ST AVE SE, EVERETT, WA 98205	| 2011-06-29 Not Determined	| 2011-07-02 Inventory - Not Determined	| 1940 Built Date	| Building
257443	205244	Acoustic/Visual	8224 30TH ST SE, EVERETT, WA 98205	| 2011-06-29 Not Determined	| 2011-07-02 Inventory - Not Determined	| 1932 Built Date	| Building
257466	205267	Acoustic/Visual	615 91ST AVE SE, EVERETT, WA 98205	| 2011-06-29 Not Determined	| 2011-07-02 Inventory - Not Determined	| 1960 Built Date	| Building
257469	205270	Acoustic/Visual	9506 56TH ST SE, SNOHOMISH, WA 98290	| 2011-06-29 Not Determined	| 2011-07-02 Inventory - Not Determined	| 1940 Built Date	| Building
257473	205274	Acoustic/Visual	506 83RD AVE SE, EVERETT, WA 98205	| 2011-06-29 Not Determined	| 2011-07-02 Inventory - Not Determined	| 1940 Built Date	| Building
257474	205275	Acoustic/Visual	411 99TH AVE SE, LAKE STEVENS, WA 98258	| 2011-06-29 Not Determined	| 2011-07-02 Inventory - Not Determined	| 1922 Built Date	| Building
257489	205290	Acoustic/Visual	923 99TH AVE SE, EVERETT, WA 98258	| 2011-06-29 Not Determined	| 2011-07-02 Inventory - Not Determined	| 1924 Built Date	| Building
257499	205300	Acoustic/Visual	2831 91ST AVE SE, EVERETT, WA 98205	| 2011-06-29 Not Determined	| 2011-07-02 Inventory - Not Determined	| 1950 Built Date	| Building
257506	205307	Acoustic/Visual	10424 CHAPEL HILL RD, EVERETT, WA 98258	| 2011-06-29 Not Determined	| 2011-07-02 Inventory - Not Determined	| 1930 Built Date	| Building
257507	205308	Acoustic/Visual	321 99TH AVE NE, EVERETT, WA 98258	| 2011-06-29 Not Determined	| 2011-07-02 Inventory - Not Determined	| 1930 Built Date	| Building
257509	205310	Acoustic/Visual	3105 89TH DR SE, EVERETT, WA 98205	| 2011-06-29 Not Determined	| 2011-07-02 Inventory - Not Determined	| 1930 Built Date	| Building
257518	205319	Acoustic/Visual	4520 103RD AVE SE, SNOHOMISH, WA 98205	| 2011-06-29 Not Determined	| 2011-07-02 Inventory - Not Determined	| 1950 Built Date	| Building
257523	205324	Acoustic/Visual	1312 83RD AVE SE, EVERETT, WA 98205	| 2011-06-29 Not Determined	| 2011-07-02 Inventory - Not Determined	| 1952 Built Date	| Building
257524	205325	Acoustic/Visual	8409 8TH ST SE, EVERETT, WA 98205	| 2011-06-29 Not Determined	| 2011-07-02 Inventory - Not Determined	| 1963 Built Date	| Building
257526	205327	Acoustic/Visual	1314 99TH AVE SE, LAKE STEVENS, WA 98258	| 2011-06-29 Not Determined	| 2011-07-02 Inventory - Not Determined	| 1934 Built Date	| Building
257527	205328	Acoustic/Visual	107 99TH AVE SE, LAKE STEVENS, WA 98258	| 2011-06-29 Not Determined	| 2011-07-02 Inventory - Not Determined	| 1924 Built Date	| Building
257535	205336	Acoustic/Visual	2810 S LAKE STEVENS RD, EVERETT, WA 98205	| 2011-06-29 Not Determined	| 2011-07-02 Inventory - Not Determined	| 1963 Built Date	| Building
257541	205342	Acoustic/Visual	8026 30TH ST SE, EVERETT, WA 98205	| 2011-06-29 Not Determined	| 2011-07-02 Inventory - Not Determined	| 1953 Built Date	| Building
257555	205356	Acoustic/Visual	423 91ST AVE SE, EVERETT, WA 98205	| 2011-06-29 Not Determined	| 2011-07-02 Inventory - Not Determined	| 1941 Built Date	| Building
257560	205361	Acoustic/Visual	9804 S LAKE STEVENS RD, EVERETT, WA 98205	| 2011-06-29 Not Determined	| 2011-07-02 Inventory - Not Determined	| 1930 Built Date	| Building
257561	205362	Acoustic/Visual	10013 32ND ST SE, EVERETT, WA 98205	| 2011-06-29 Not Determined	| 2011-07-02 Inventory - Not Determined	| 1921 Built Date	| Building
257571	205372	Acoustic/Visual	331 81ST AVE NE, EVERETT, WA 98205	| 2011-06-29 Not Determined	| 2011-07-02 Inventory - Not Determined	| 1955 Built Date	| Building
257573	205374	Acoustic/Visual	8214 8TH ST SE, EVERETT, WA 98205	| 2011-06-29 Not Determined	| 2011-07-02 Inventory - Not Determined	| 1959 Built Date	| Building
257580	205381	Acoustic/Visual	524 91ST AVE SE, EVERETT, WA 98205	| 2011-06-29 Not Determined	| 2011-07-02 Inventory - Not Determined	| 1938 Built Date	| Building
257589	205390	Acoustic/Visual	605 79TH AVE SE, EVERETT, WA 98205	| 2011-06-29 Not Determined	| 2011-07-02 Inventory - Not Determined	| 1961 Built Date	| Building
257590	205391	Acoustic/Visual	9225 56TH ST SE, SNOHOMISH, WA 98290	| 2011-06-29 Not Determined	| 2011-07-02 Inventory - Not Determined	| 1910 Built Date	| Building
257591	205392	Acoustic/Visual	9807 S LAKE STEVENS RD, EVERETT, WA 98205	| 2011-06-29 Not Determined	| 2011-07-02 Inventory - Not Determined	| 1919 Built Date	| Building
257592	205393	Acoustic/Visual	3615 103RD AVE SE, EVERETT, WA 98205	| 2011-06-29 Not Determined	| 2011-07-02 Inventory - Not Determined	| 1965 Built Date	| Building
257596	205397	Acoustic/Visual	10106 32ND ST SE, EVERETT, WA 98205	| 2011-06-29 Not Determined	| 2011-07-02 Inventory - Not Determined	| 1928 Built Date	| Building
257597	205398	Acoustic/Visual	2805 S LAKE STEVENS RD, EVERETT, WA 98205	| 2011-06-29 Not Determined	| 2011-07-02 Inventory - Not Determined	| 1925 Built Date	| Building
257599	205400	Acoustic/Visual	9709 32ND ST SE, EVERETT, WA 98205	| 2011-06-29 Not Determined	| 2011-07-02 Inventory - Not Determined	| 1964 Built Date	| Building
257602	205403	Acoustic/Visual	8119 30TH ST SE, EVERETT, WA 98205	| 2011-06-29 Not Determined	| 2011-07-02 Inventory - Not Determined	| 1955 Built Date	| Building
257614	205415	Acoustic/Visual	1311 79TH AVE SE, EVERETT, WA 98205	| 2011-06-29 Not Determined	| 2011-07-02 Inventory - Not Determined	| 1928 Built Date	| Building
257616	205417	Acoustic/Visual	1527 83RD AVE SE, EVERETT, WA 98205	| 2011-06-29 Not Determined	| 2011-07-02 Inventory - Not Determined	| 1944 Built Date	| Building
257622	205423	Acoustic/Visual	1701 30TH ST, SNOHOMISH, WA 98290	| 2011-06-29 Not Determined	| 2011-07-02 Inventory - Not Determined	| 1965 Built Date	| Building

Historic ID	Resource ID	Location in APE	Address	SHPO Eligibility Status	Surveyor Eligibility Recommendation	Construction Date	Property Classification
257623	205424	Acoustic/Visual	531 91ST AVE SE, EVERETT, WA 98205	| 2011-06-29 Not Determined	| 2011-07-02 Inventory - Not Determined	| 1950 Built Date	| Building
257625	205426	Acoustic/Visual	3730 103RD AVE SE, EVERETT, WA 98205	| 2011-06-29 Not Determined	| 2011-07-02 Inventory - Not Determined	| 1928 Built Date	| Building
257626	205427	Acoustic/Visual	7932 GRACE LN, EVERETT, WA 98205	| 2011-06-29 Not Determined	| 2011-07-02 Inventory - Not Determined	| 1963 Built Date	| Building
257634	205435	Acoustic/Visual	8215 8TH ST SE, EVERETT, WA 98205	| 2011-06-29 Not Determined	| 2011-07-02 Inventory - Not Determined	| 1959 Built Date	| Building
257639	205440	Acoustic/Visual	2830 S LAKE STEVENS RD, EVERETT, WA 98205	| 2011-06-29 Not Determined	| 2011-07-02 Inventory - Not Determined	| 1915 Built Date	| Building
257640	205441	Acoustic/Visual	9226 32ND ST SE, EVERETT, WA 98205	| 2011-06-29 Not Determined	| 2011-07-02 Inventory - Not Determined	| 1926 Built Date	| Building
257647	205448	Acoustic/Visual	22 81ST AVE NE, EVERETT, WA 98205	| 2011-06-29 Not Determined	| 2011-07-02 Inventory - Not Determined	| 1932 Built Date	| Building
257648	205449	Acoustic/Visual	9926 32ND ST SE, EVERETT, WA 98205	| 2011-06-29 Not Determined	| 2011-07-02 Inventory - Not Determined	| 1920 Built Date	| Building
257650	205451	Acoustic/Visual	3012 100TH DR SE, EVERETT, WA 98205	| 2011-06-29 Not Determined	| 2011-07-02 Inventory - Not Determined	| 1968 Built Date	| Building
257665	205466	Acoustic/Visual	505 91ST AVE SE, EVERETT, WA 98205	| 2011-06-29 Not Determined	| 2011-07-02 Inventory - Not Determined	| 1938 Built Date	| Building
257666	205467	Acoustic/Visual	10003 CHAPEL HILL RD, EVERETT, WA 98258	| 2011-06-29 Not Determined	| 2011-07-02 Inventory - Not Determined	| 1963 Built Date	| Building
257667	205468	Acoustic/Visual	2010 99TH AVE SE, EVERETT, WA 98205	| 2011-06-29 Not Determined	| 2011-07-02 Inventory - Not Determined	| 1940 Built Date	| Building
257673	205474	Acoustic/Visual	3605 103RD AVE SE, EVERETT, WA 98205	| 2011-06-29 Not Determined	| 2011-07-02 Inventory - Not Determined	| 1960 Built Date	| Building
257677	205478	Acoustic/Visual	28 99TH AVE SE, EVERETT, WA 98258	| 2011-06-29 Not Determined	| 2011-07-02 Inventory - Not Determined	| 1963 Built Date	| Building
257681	205482	Acoustic/Visual	3710 101ST AVE SE, EVERETT, WA 98205	| 2011-06-29 Not Determined	| 2011-07-02 Inventory - Not Determined	| 1966 Built Date	| Building
257682	205483	Acoustic/Visual	10 STATE ROUTE 9 SE, EVERETT, WA 98205	| 2011-06-29 Not Determined	| 2011-07-02 Inventory - Not Determined	| 1956 Built Date	| Building
257687	205488	Acoustic/Visual	10404 CHAPEL HILL RD, EVERETT, WA 98258	| 2011-06-29 Not Determined	| 2011-07-02 Inventory - Not Determined	| 1962 Built Date	| Building
257695	205496	Acoustic/Visual	9208 52ND ST SE, SNOHOMISH, WA 98290	| 2011-06-29 Not Determined	| 2011-07-02 Inventory - Not Determined	| 1940 Built Date	| Building
257698	205499	Acoustic/Visual	406 91ST AVE SE, EVERETT, WA 98205	| 2011-06-29 Not Determined	| 2011-07-02 Inventory - Not Determined	| 1938 Built Date	| Building
257699	205500	Acoustic/Visual	1510 99TH AVE SE, LAKE STEVENS, WA 98258	| 2011-06-29 Not Determined	| 2011-07-02 Inventory - Not Determined	| 1968 Built Date	| Building
257702	205503	Acoustic/Visual	918 83RD AVE SE, EVERETT, WA 98205	| 2011-06-29 Not Determined	| 2011-07-02 Inventory - Not Determined	| 1958 Built Date	| Building
257705	205506	Acoustic/Visual	26 99TH AVE NE, EVERETT, WA 98258	| 2011-06-29 Not Determined	| 2011-07-02 Inventory - Not Determined	| 1964 Built Date	| Building
257706	205507	Acoustic/Visual	8610 VERNON RD, EVERETT, WA 98205	| 2011-06-29 Not Determined	| 2011-07-02 Inventory - Not Determined	| 1964 Built Date	| Building
257715	205516	Acoustic/Visual	1616 99TH AVE SE, LAKE STEVENS, WA 98258	| 2011-06-29 Not Determined	| 2011-07-02 Inventory - Not Determined	| 1929 Built Date	| Building
257717	205518	Acoustic/Visual	516 83RD AVE SE, EVERETT, WA 98205	| 2011-06-29 Not Determined	| 2011-07-02 Inventory - Not Determined	| 1940 Built Date	| Building
257723	205524	Acoustic/Visual	422 W DAVIES LOOP RD, LAKE STEVENS, WA 98258	| 2011-06-29 Not Determined	| 2011-07-02 Inventory - Not Determined	| 1920 Built Date	| Building
257726	205527	Acoustic/Visual	506 W DAVIES LOOP RD, LAKE STEVENS, WA 98258	| 2011-06-29 Not Determined	| 2011-07-02 Inventory - Not Determined	| 1940 Built Date	| Building
257727	205528	Acoustic/Visual	2725 S LAKE STEVENS RD, EVERETT, WA 98205	| 2011-06-29 Not Determined	| 2011-07-02 Inventory - Not Determined	| 1925 Built Date	| Building
257731	205532	Acoustic/Visual	2525 LAKE AVE, SNOHOMISH, WA 98290	| 2011-06-29 Not Determined	| 2011-07-02 Inventory - Not Determined	| 1958 Built Date	| Building
257732	205533	Acoustic/Visual	1829 83RD AVE SE, EVERETT, WA 98205	| 2011-06-29 Not Determined	| 2011-07-02 Inventory - Not Determined	| 1958 Built Date	| Building
257733	205534	Acoustic/Visual	7719 79TH AVE SE, SNOHOMISH, WA 98290	| 2011-06-29 Not Determined	| 2011-07-02 Inventory - Not Determined	| 1910 Built Date	| Building
257736	205537	Acoustic/Visual	1811 BICKFORD AVE, SNOHOMISH, WA 98290	| 2011-06-29 Not Determined	| 2011-07-02 Inventory - Not Determined	| 1942 Built Date	| Building
257745	205546	Acoustic/Visual	1813 BICKFORD AVE, SNOHOMISH, WA 98290	| 2011-06-29 Not Determined	| 2011-07-02 Inventory - Not Determined	| 1950 Built Date	| Building
257750	205551	Acoustic/Visual	5 VERNON RD, EVERETT, WA 98205	| 2011-06-29 Not Determined	| 2011-07-02 Inventory - Not Determined	| 1961 Built Date	| Building
257751	205552	Acoustic/Visual	7920 S LAKE STEVENS RD, EVERETT, WA 98205	| 2011-06-29 Not Determined	| 2011-07-02 Inventory - Not Determined	| 1932 Built Date	| Building
257752	205553	Acoustic/Visual	8806 S LAKE STEVENS RD, EVERETT, WA 98205	| 2011-06-29 Not Determined	| 2011-07-02 Inventory - Not Determined	| 1916 Built Date	| Building
257753	205554	Acoustic/Visual	8318 72ND ST SE, SNOHOMISH, WA 98290	| 2011-06-29 Not Determined	| 2011-07-02 Inventory - Not Determined	| 1929 Built Date	| Building
257756	205557	Acoustic/Visual	8005 S LAKE STEVENS RD, EVERETT, WA 98205	| 2011-06-29 Not Determined	| 2011-07-02 Inventory - Not Determined	| 1920 Built Date	| Building
257758	205559	Acoustic/Visual	1819 BICKFORD AVE, SNOHOMISH, WA 98290	| 2011-06-29 Not Determined	| 2011-07-02 Inventory - Not Determined	| 1949 Built Date	| Building
257764	205565	Acoustic/Visual	3310 85TH DR SE, EVERETT, WA 98205	| 2011-06-29 Not Determined	| 2011-07-02 Inventory - Not Determined	| 1925 Built Date	| Building
257765	205566	Acoustic/Visual	8202 30TH ST SE, EVERETT, WA 98205	| 2011-06-29 Not Determined	| 2011-07-02 Inventory - Not Determined	| 1932 Built Date	| Building
257766	205567	Acoustic/Visual	5112 FOBES RD, SNOHOMISH, WA 98290	| 2011-06-29 Not Determined	| 2011-07-02 Inventory - Not Determined	| 1930 Built Date	| Building
257770	205571	Acoustic/Visual	8118 SKIPLEY RD, LAKE STEVENS, WA 98290	| 2011-06-29 Not Determined	| 2011-07-02 Inventory - Not Determined	| 1955 Built Date	| Building
257775	205576	Acoustic/Visual	8100 85TH AVE SE, SNOHOMISH, WA 98290	| 2011-06-29 Not Determined	| 2011-07-02 Inventory - Not Determined	| 1924 Built Date	| Building
257778	205579	Acoustic/Visual	5222 83RD AVE SE, EVERETT, WA 98290	| 2011-06-29 Not Determined	| 2011-07-02 Inventory - Not Determined	| 1953 Built Date	| Building
257782	205583	Acoustic/Visual	428 W DAVIES RD, EVERETT, WA 98258	| 2011-06-29 Not Determined	| 2011-07-02 Inventory - Not Determined	| 1969 Built Date	| Building
257783	205584	Acoustic/Visual	3106 85TH DR SE, EVERETT, WA 98205	| 2011-06-29 Not Determined	| 2011-07-02 Inventory - Not Determined	| 1968 Built Date	| Building
257785	205586	Acoustic/Visual	1815 BICKFORD AVE, SNOHOMISH, WA 98290	| 2011-06-29 Not Determined	| 2011-07-02 Inventory - Not Determined	| 1950 Built Date	| Building
257786	205587	Acoustic/Visual	9725 4TH ST NE, EVERETT, WA 98258	| 2011-06-29 Not Determined	| 2011-07-02 Inventory - Not Determined	| 1954 Built Date	| Building
257788	205589	Acoustic/Visual	4414 TOM MARKS RD, SNOHOMISH, WA 98290	| 2011-06-29 Not Determined	| 2011-07-02 Inventory - Not Determined	| 1966 Built Date	| Building
257794	205595	Acoustic/Visual	2701 LAKE AVE, SNOHOMISH, WA 98290	| 2011-06-29 Not Determined	| 2011-07-02 Inventory - Not Determined	| 1960 Built Date	| Building
257801	205602	Acoustic/Visual	3510 99TH DR SE, EVERETT, WA 98205	| 2011-06-29 Not Determined	| 2011-07-02 Inventory - Not Determined	| 1969 Built Date	| Building
257803	205604	Acoustic/Visual	1900 99TH AVE SE, LAKE STEVENS, WA 98258	| 2011-06-29 Not Determined	| 2011-07-02 Inventory - Not Determined	| 1965 Built Date	| Building
257807	205608	Acoustic/Visual	8926 50TH ST SE, SNOHOMISH, WA 98290	| 2011-06-29 Not Determined	| 2011-07-02 Inventory - Not Determined	| 1954 Built Date	| Building
257810	205611	Acoustic/Visual	1009 83RD AVE SE, EVERETT, WA 98205	| 2011-06-29 Not Determined	| 2011-07-02 Inventory - Not Determined	| 1907 Built Date	| Building
257811	205612	Acoustic/Visual	9302 44TH PL SE, SNOHOMISH, WA 98290	| 2011-06-29 Not Determined	| 2011-07-02 Inventory - Not Determined	| 1969 Built Date	| Building
257814	205615	Acoustic/Visual	4224 103RD AVE SE, SNOHOMISH, WA 98205	| 2011-06-29 Not Determined	| 2011-07-02 Inventory - Not Determined	| 1943 Built Date	| Building
257816	205617	Acoustic/Visual	7210 89TH AVE SE, SNOHOMISH, WA 98290	| 2011-06-29 Not Determined	| 2011-07-02 Inventory - Not Determined	| 1969 Built Date	| Building
257817	205618	Acoustic/Visual	4019 87TH AVE SE, EVERETT, WA 98290	| 2011-06-29 Not Determined	| 2011-07-02 Inventory - Not Determined	| 1955 Built Date	| Building

Historic ID	Resource ID	Location in APE	Address	SHPO Eligibility Status	Surveyor Eligibility Recommendation	Construction Date	Property Classification
257818	205619	Acoustic/Visual	9810 32ND ST SE, EVERETT, WA 98205	| 2011-06-29 Not Determined	| 2011-07-02 Inventory - Not Determined	| 1958 Built Date	| Building
257820	205621	Acoustic/Visual	9710 32ND ST SE, EVERETT, WA 98205	| 2011-06-29 Not Determined	| 2011-07-02 Inventory - Not Determined	| 1963 Built Date	| Building
257822	205623	Acoustic/Visual	7510 89TH AVE SE, SNOHOMISH, WA 98290	| 2011-06-29 Not Determined	| 2011-07-02 Inventory - Not Determined	| 1902 Built Date	| Building
257823	205624	Acoustic/Visual	8106 SKIPLEY RD, SNOHOMISH, WA 98290	| 2011-06-29 Not Determined	| 2011-07-02 Inventory - Not Determined	| 1936 Built Date	| Building
257827	205628	Acoustic/Visual	8027 S LAKE STEVENS RD, EVERETT, WA 98205	| 2011-06-29 Not Determined	| 2011-07-02 Inventory - Not Determined	| 1932 Built Date	| Building
257832	205633	Acoustic/Visual	3107 95TH DR SE, EVERETT, WA 98205	| 2011-06-29 Not Determined	| 2011-07-02 Inventory - Not Determined	| 1965 Built Date	| Building
257834	205635	Acoustic/Visual	4306 TOM MARKS RD, SNOHOMISH, WA 98290	| 2011-06-29 Not Determined	| 2011-07-02 Inventory - Not Determined	| 1965 Built Date	| Building
257835	205636	Acoustic/Visual	7215 85TH AVE SE, SNOHOMISH, WA 98290	| 2011-06-29 Not Determined	| 2011-07-02 Inventory - Not Determined	| 1951 Built Date	| Building
257839	205640	Acoustic/Visual	8409 S LAKE STEVENS RD, EVERETT, WA 98205	| 2011-06-29 Not Determined	| 2011-07-02 Inventory - Not Determined	| 1930 Built Date	| Building
257840	205641	Acoustic/Visual	1610 LUDWIG RD, SNOHOMISH, WA 98290	| 2011-06-29 Not Determined	| 2011-07-02 Inventory - Not Determined	| 1909 Built Date	| Building
257845	205646	Acoustic/Visual	4114 83RD AVE SE, SNOHOMISH, WA 98205	| 2011-06-29 Not Determined	| 2011-07-02 Inventory - Not Determined	| 1962 Built Date	| Building
257847	205648	Acoustic/Visual	720 LUDWIG RD, SNOHOMISH, WA 98290	| 2011-06-29 Not Determined	| 2011-07-02 Inventory - Not Determined	| 1920 Built Date	| Building
257848	205649	Acoustic/Visual	9311 52ND ST SE, SNOHOMISH, WA 98290	| 2011-06-29 Not Determined	| 2011-07-02 Inventory - Not Determined	| 1965 Built Date	| Building
257849	205650	Acoustic/Visual	10218 32ND ST SE, EVERETT, WA 98205	| 2011-06-29 Not Determined	| 2011-07-02 Inventory - Not Determined	| 1947 Built Date	| Building
257850	205651	Acoustic/Visual	2715 S LAKE STEVENS RD, EVERETT, WA 98205	| 2011-06-29 Not Determined	| 2011-07-02 Inventory - Not Determined	| 1925 Built Date	| Building
257860	205661	Acoustic/Visual	219 81ST AVE NE, EVERETT, WA 98205	| 2011-06-29 Not Determined	| 2011-07-02 Inventory - Not Determined	| 1938 Built Date	| Building
257862	205663	Acoustic/Visual	3004 S LAKE STEVENS RD, EVERETT, WA 98205	| 2011-06-29 Not Determined	| 2011-07-02 Inventory - Not Determined	| 1930 Built Date	| Building
257865	205666	Acoustic/Visual	8208 85TH AVE SE, SNOHOMISH, WA 98290	| 2011-06-29 Not Determined	| 2011-07-02 Inventory - Not Determined	| 1896 Built Date	| Building
257871	205672	Acoustic/Visual	3706 99TH DR SE, EVERETT, WA 98205	| 2011-06-29 Not Determined	| 2011-07-02 Inventory - Not Determined	| 1967 Built Date	| Building
257872	205673	Acoustic/Visual	8121 30TH ST SE, EVERETT, WA 98205	| 2011-06-29 Not Determined	| 2011-07-02 Inventory - Not Determined	| 1922 Built Date	| Building
257873	205674	Acoustic/Visual	8910 LOWELL-SNO RIVER RD, SNOHOMISH, WA 98296	| 2011-06-29 Not Determined	| 2011-07-02 Inventory - Not Determined	| 1902 Built Date	| Building
257874	205675	Acoustic/Visual	8426 41ST ST SE, EVERETT, WA 98205	| 2011-06-29 Not Determined	| 2011-07-02 Inventory - Not Determined	| 1930 Built Date	| Building
257875	205676	Acoustic/Visual	9504 52ND ST SE, SNOHOMISH, WA 98290	| 2011-06-29 Not Determined	| 2011-07-02 Inventory - Not Determined	| 1953 Built Date	| Building
257876	205677	Acoustic/Visual	1900 16TH ST, SNOHOMISH, WA 98290	| 2011-06-29 Not Determined	| 2011-07-02 Inventory - Not Determined	| 1929 Built Date	| Building
257878	205679	Acoustic/Visual	8214 STATE ROUTE 204, EVERETT, WA 98205	| 2011-06-29 Not Determined	| 2011-07-02 Inventory - Not Determined	| 1936 Built Date	| Building
257882	205683	Acoustic/Visual	8720 72ND ST SE, SNOHOMISH, WA 98290	| 2011-06-29 Not Determined	| 2011-07-02 Inventory - Not Determined	| 1969 Built Date	| Building
257884	205685	Acoustic/Visual	8132 RIVERVIEW RD, SNOHOMISH, WA 98290	| 2011-06-29 Not Determined	| 2011-07-02 Inventory - Not Determined	| 1967 Built Date	| Building
257889	205690	Acoustic/Visual	3415 99TH DR SE, EVERETT, WA 98205	| 2011-06-29 Not Determined	| 2011-07-02 Inventory - Not Determined	| 1969 Built Date	| Building
257890	205691	Acoustic/Visual	10105 56TH ST SE, SNOHOMISH, WA 98290	| 2011-06-29 Not Determined	| 2011-07-02 Inventory - Not Determined	| 1945 Built Date	| Building
257893	205694	Acoustic/Visual	128 103RD AVE NE, EVERETT, WA 98258	| 2011-06-29 Not Determined	| 2011-07-02 Inventory - Not Determined	| 1964 Built Date	| Building
257896	205697	Acoustic/Visual	10025 32ND ST SE, EVERETT, WA 98205	| 2011-06-29 Not Determined	| 2011-07-02 Inventory - Not Determined	| 1928 Built Date	| Building
257901	205702	Acoustic/Visual	1910 94TH DR SE, EVERETT, WA 98205	| 2011-06-29 Not Determined	| 2011-07-02 Inventory - Not Determined	| 1967 Built Date	| Building
257902	205703	Acoustic/Visual	829 94TH AVE SE, EVERETT, WA 98205	| 2011-06-29 Not Determined	| 2011-07-02 Inventory - Not Determined	| 1969 Built Date	| Building
257906	205707	Acoustic/Visual	1929 85TH DR SE, EVERETT, WA 98205	| 2011-06-29 Not Determined	| 2011-07-02 Inventory - Not Determined	| 1968 Built Date	| Building
257909	205710	Acoustic/Visual	926 87TH AVE SE, EVERETT, WA 98205	| 2011-06-29 Not Determined	| 2011-07-02 Inventory - Not Determined	| 1966 Built Date	| Building
257911	205712	Acoustic/Visual	208 103RD AVE NE, EVERETT, WA 98258	| 2011-06-29 Not Determined	| 2011-07-02 Inventory - Not Determined	| 1924 Built Date	| Building
257929	205730	Acoustic/Visual	7233 89TH AVE SE, SNOHOMISH, WA 98290	| 2011-06-29 Not Determined	| 2011-07-02 Inventory - Not Determined	| 1964 Built Date	| Building
257931	205732	Acoustic/Visual	1617 LUDWIG RD, SNOHOMISH, WA 98290	| 2011-06-29 Not Determined	| 2011-07-02 Inventory - Not Determined	| 1957 Built Date	| Building
257932	205733	Acoustic/Visual	3502 99TH DR SE, EVERETT, WA 98205	| 2011-06-29 Not Determined	| 2011-07-02 Inventory - Not Determined	| 1969 Built Date	| Building
257934	205735	Acoustic/Visual	9129 56TH ST SE, SNOHOMISH, WA 98290	| 2011-06-29 Not Determined	| 2011-07-02 Inventory - Not Determined	| 1963 Built Date	| Building
257936	205737	Acoustic/Visual	1822 99TH AVE SE, LAKE STEVENS, WA 98258	| 2011-06-29 Not Determined	| 2011-07-02 Inventory - Not Determined	| 1957 Built Date	| Building
257938	205739	Acoustic/Visual	5811 96TH DR SE, SNOHOMISH, WA 98290	| 2011-06-29 Not Determined	| 2011-07-02 Inventory - Not Determined	| 1966 Built Date	| Building
257939	205740	Acoustic/Visual	3515 99TH DR SE, EVERETT, WA 98205	| 2011-06-29 Not Determined	| 2011-07-02 Inventory - Not Determined	| 1969 Built Date	| Building
257940	205741	Acoustic/Visual	2106 99TH AVE SE, EVERETT, WA 98205	| 2011-06-29 Not Determined	| 2011-07-02 Inventory - Not Determined	| 1969 Built Date	| Building
257941	205742	Acoustic/Visual	3523 99TH DR SE, EVERETT, WA 98205	| 2011-06-29 Not Determined	| 2011-07-02 Inventory - Not Determined	| 1969 Built Date	| Building
257944	205745	Acoustic/Visual	2524 S LAKE STEVENS RD, EVERETT, WA 98205	| 2011-06-29 Not Determined	| 2011-07-02 Inventory - Not Determined	| 1923 Built Date	| Building
257945	205746	Acoustic/Visual	3428 99TH DR SE, EVERETT, WA 98205	| 2011-06-29 Not Determined	| 2011-07-02 Inventory - Not Determined	| 1969 Built Date	| Building
257946	205747	Acoustic/Visual	8915 36TH ST SE, EVERETT, WA 98205	| 2011-06-29 Not Determined	| 2011-07-02 Inventory - Not Determined	| 1944 Built Date	| Building
257947	205748	Acoustic/Visual	8922 36TH ST SE, EVERETT, WA 98205	| 2011-06-29 Not Determined	| 2011-07-02 Inventory - Not Determined	| 1960 Built Date	| Building
257948	205749	Acoustic/Visual	9704 32ND ST SE, EVERETT, WA 98205	| 2011-06-29 Not Determined	| 2011-07-02 Inventory - Not Determined	| 1963 Built Date	| Building
257950	205751	Acoustic/Visual	4209 83RD AVE SE, SNOHOMISH, WA 98205	| 2011-06-29 Not Determined	| 2011-07-02 Inventory - Not Determined	| 1964 Built Date	| Building
257951	205752	Acoustic/Visual	6516 85TH AVE SE, SNOHOMISH, WA 98290	| 2011-06-29 Not Determined	| 2011-07-02 Inventory - Not Determined	| 1911 Built Date	| Building
257952	205753	Acoustic/Visual	9300 62ND PL SE, SNOHOMISH, WA 98290	| 2011-06-29 Not Determined	| 2011-07-02 Inventory - Not Determined	| 1920 Built Date	| Building
257953	205754	Acoustic/Visual	9725 56TH ST SE, SNOHOMISH, WA 98290	| 2011-06-29 Not Determined	| 2011-07-02 Inventory - Not Determined	| 1965 Built Date	| Building
257958	205759	Acoustic/Visual	1022 83RD AVE SE, EVERETT, WA 98205	| 2011-06-29 Not Determined	| 2011-07-02 Inventory - Not Determined	| 1957 Built Date	| Building
257961	205762	Acoustic/Visual	10110 S LAKE STEVENS RD, EVERETT, WA 98205	| 2011-06-29 Not Determined	| 2011-07-02 Inventory - Not Determined	| 1908 Built Date	| Building
257973	205774	Acoustic/Visual	7802 85TH AVE SE, SNOHOMISH, WA 98290	| 2011-06-29 Not Determined	| 2011-07-02 Inventory - Not Determined	| 1962 Built Date	| Building
257984	205785	Acoustic/Visual	7827 85TH AVE SE, SNOHOMISH, WA 98290	| 2011-06-29 Not Determined	| 2011-07-02 Inventory - Not Determined	| 1966 Built Date	| Building
257986	205787	Acoustic/Visual	7609 85TH AVE SE, SNOHOMISH, WA 98290	| 2011-06-29 Not Determined	| 2011-07-02 Inventory - Not Determined	| 1928 Built Date	| Building

Historic ID	Resource ID	Location in APE	Address	SHPO Eligibility Status	Surveyor Eligibility Recommendation	Construction Date	Property Classification
257987	205788	Acoustic/Visual	4819 83RD AVE SE, SNOHOMISH, WA 98290	| 2011-06-29 Not Determined	| 2011-07-02 Inventory - Not Determined	| 1959 Built Date	| Building
257996	205797	Acoustic/Visual	2517 S LAKE STEVENS RD, EVERETT, WA 98205	| 2011-06-29 Not Determined	| 2011-07-02 Inventory - Not Determined	| 1957 Built Date	| Building
258002	205803	Acoustic/Visual	9132 4TH ST SE, EVERETT, WA 98205	| 2011-06-29 Not Determined	| 2011-07-02 Inventory - Not Determined	| 1942 Built Date	| Building
258012	205813	Acoustic/Visual	2302 97TH DR SE, EVERETT, WA 98205	| 2011-06-29 Not Determined	| 2011-07-02 Inventory - Not Determined	| 1969 Built Date	| Building
258017	205818	Acoustic/Visual	1921 85TH DR SE, EVERETT, WA 98205	| 2011-06-29 Not Determined	| 2011-07-02 Inventory - Not Determined	| 1968 Built Date	| Building
258018	205819	Acoustic/Visual	8530 19TH ST SE, EVERETT, WA 98205	| 2011-06-29 Not Determined	| 2011-07-02 Inventory - Not Determined	| 1948 Built Date	| Building
258019	205820	Acoustic/Visual	1508 79TH AVE SE, EVERETT, WA 98205	| 2011-06-29 Not Determined	| 2011-07-02 Inventory - Not Determined	| 1915 Built Date	| Building
258025	205826	Acoustic/Visual	7220 89TH AVE SE, SNOHOMISH, WA 98290	| 2011-06-29 Not Determined	| 2011-07-02 Inventory - Not Determined	| 1968 Built Date	| Building
258027	205828	Acoustic/Visual	10119 36TH ST SE, EVERETT, WA 98205	| 2011-06-29 Not Determined	| 2011-07-02 Inventory - Not Determined	| 1968 Built Date	| Building
258028	205829	Acoustic/Visual	2809 LAKE AVE, SNOHOMISH, WA 98290	| 2011-06-29 Not Determined	| 2011-07-02 Inventory - Not Determined	| 1953 Built Date	| Building
258034	205835	Acoustic/Visual	3407 103RD AVE SE, EVERETT, WA 98205	| 2011-06-29 Not Determined	| 2011-07-02 Inventory - Not Determined	| 1928 Built Date	| Building
258039	205840	Acoustic/Visual	4106 103RD AVE SE, SNOHOMISH, WA 98205	| 2011-06-29 Not Determined	| 2011-07-02 Inventory - Not Determined	| 1929 Built Date	| Building
258043	205844	Acoustic/Visual	8822 72ND ST SE, SNOHOMISH, WA 98290	| 2011-06-29 Not Determined	| 2011-07-02 Inventory - Not Determined	| 1969 Built Date	| Building
258052	205853	Acoustic/Visual	9114 52ND ST SE, SNOHOMISH, WA 98290	| 2011-06-29 Not Determined	| 2011-07-02 Inventory - Not Determined	| 1937 Built Date	| Building
258056	205857	Acoustic/Visual	4004 103RD AVE SE, EVERETT, WA 98205	| 2011-06-29 Not Determined	| 2011-07-02 Inventory - Not Determined	| 1957 Built Date	| Building
258057	205858	Acoustic/Visual	4325 87TH AVE SE, EVERETT, WA 98290	| 2011-06-29 Not Determined	| 2011-07-02 Inventory - Not Determined	| 1911 Built Date	| Building
258063	205864	Acoustic/Visual	8231 RIVERVIEW RD, SNOHOMISH, WA 98290	| 2011-06-29 Not Determined	| 2011-07-02 Inventory - Not Determined	| 1921 Built Date	| Building
258065	205866	Acoustic/Visual	8126 85TH AVE SE, SNOHOMISH, WA 98290	| 2011-06-29 Not Determined	| 2011-07-02 Inventory - Not Determined	| 1967 Built Date	| Building
258067	205868	Acoustic/Visual	9724 32ND ST SE, EVERETT, WA 98205	| 2011-06-29 Not Determined	| 2011-07-02 Inventory - Not Determined	| 1924 Built Date	| Building
258068	205869	Acoustic/Visual	3524 103RD AVE SE, EVERETT, WA 98205	| 2011-06-29 Not Determined	| 2011-07-02 Inventory - Not Determined	| 1927 Built Date	| Building
258069	205870	Acoustic/Visual	3432 83RD DR SE, EVERETT, WA 98205	| 2011-06-29 Not Determined	| 2011-07-02 Inventory - Not Determined	| 1920 Built Date	| Building
258070	205871	Acoustic/Visual	2110 93RD DR SE, EVERETT, WA 98205	| 2011-06-29 Not Determined	| 2011-07-02 Inventory - Not Determined	| 1967 Built Date	| Building
258072	205873	Acoustic/Visual	7401 89TH AVE SE, SNOHOMISH, WA 98290	| 2011-06-29 Not Determined	| 2011-07-02 Inventory - Not Determined	| 1920 Built Date	| Building
258074	205875	Acoustic/Visual	8321 52ND ST SE, SNOHOMISH, WA 98290	| 2011-06-29 Not Determined	| 2011-07-02 Inventory - Not Determined	| 1918 Built Date	| Building
258087	205888	Acoustic/Visual	1505 89TH DR SE, EVERETT, WA 98205	| 2011-06-29 Not Determined	| 2011-07-02 Inventory - Not Determined	| 1969 Built Date	| Building
258090	205891	Acoustic/Visual	8924 15TH PL SE, EVERETT, WA 98205	| 2011-06-29 Not Determined	| 2011-07-02 Inventory - Not Determined	| 1968 Built Date	| Building
258091	205892	Acoustic/Visual	226 81ST AVE NE, EVERETT, WA 98205	| 2011-06-29 Not Determined	| 2011-07-02 Inventory - Not Determined	| 1951 Built Date	| Building
258093	205894	Acoustic/Visual	8826 15TH PL SE, EVERETT, WA 98205	| 2011-06-29 Not Determined	| 2011-07-02 Inventory - Not Determined	| 1969 Built Date	| Building
258104	205905	Acoustic/Visual	8300 RIVERVIEW RD, SNOHOMISH, WA 98290	| 2011-06-29 Not Determined	| 2011-07-02 Inventory - Not Determined	| 1956 Built Date	| Building
258105	205906	Acoustic/Visual	4622 BICKFORD AVE, SNOHOMISH, WA 98290	| 2011-06-29 Not Determined	| 2011-07-02 Inventory - Not Determined	| 1961 Built Date	| Building
258106	205907	Acoustic/Visual	9730 11TH PL SE, EVERETT, WA 98258	| 2011-06-29 Not Determined	| 2011-07-02 Inventory - Not Determined	| 1968 Built Date	| Building
258109	205910	Acoustic/Visual	9007 15TH PL SE, EVERETT, WA 98205	| 2011-06-29 Not Determined	| 2011-07-02 Inventory - Not Determined	| 1969 Built Date	| Building
258112	205913	Acoustic/Visual	2228 97TH DR SE, EVERETT, WA 98205	| 2011-06-29 Not Determined	| 2011-07-02 Inventory - Not Determined	| 1968 Built Date	| Building
258114	205915	Acoustic/Visual	1823 83RD AVE SE, EVERETT, WA 98205	| 2011-06-29 Not Determined	| 2011-07-02 Inventory - Not Determined	| 1959 Built Date	| Building
258116	205917	Acoustic/Visual	1727 LUDWIG RD, SNOHOMISH, WA 98290	| 2011-06-29 Not Determined	| 2011-07-02 Inventory - Not Determined	| 1957 Built Date	| Building
258119	205920	Acoustic/Visual	9218 4TH ST SE, EVERETT, WA 98205	| 2011-06-29 Not Determined	| 2011-07-02 Inventory - Not Determined	| 1962 Built Date	| Building
258120	205921	Acoustic/Visual	2916 95TH DR SE, EVERETT, WA 98205	| 2011-06-29 Not Determined	| 2011-07-02 Inventory - Not Determined	| 1967 Built Date	| Building
258125	205926	Acoustic/Visual	2025 99TH AVE SE, EVERETT, WA 98205	| 2011-06-29 Not Determined	| 2011-07-02 Inventory - Not Determined	| 1969 Built Date	| Building
258126	205927	Acoustic/Visual	2109 99TH AVE SE, EVERETT, WA 98205	| 2011-06-29 Not Determined	| 2011-07-02 Inventory - Not Determined	| 1969 Built Date	| Building
258127	205928	Acoustic/Visual	2131 99TH AVE SE, EVERETT, WA 98205	| 2011-06-29 Not Determined	| 2011-07-02 Inventory - Not Determined	| 1969 Built Date	| Building
258128	205929	Acoustic/Visual	2205 99TH AVE SE, EVERETT, WA 98205	| 2011-06-29 Not Determined	| 2011-07-02 Inventory - Not Determined	| 1969 Built Date	| Building
258129	205930	Acoustic/Visual	2921 100TH DR SE, EVERETT, WA 98205	| 2011-06-29 Not Determined	| 2011-07-02 Inventory - Not Determined	| 1969 Built Date	| Building
258130	205931	Acoustic/Visual	3526 97TH DR SE, EVERETT, WA 98205	| 2011-06-29 Not Determined	| 2011-07-02 Inventory - Not Determined	| 1969 Built Date	| Building
258142	205943	Acoustic/Visual	5612 95TH DR SE, SNOHOMISH, WA 98290	| 2011-06-29 Not Determined	| 2011-07-02 Inventory - Not Determined	| 1965 Built Date	| Building
258143	205944	Acoustic/Visual	529 99TH AVE SE, EVERETT, WA 98258	| 2011-06-29 Not Determined	| 2011-07-02 Inventory - Not Determined	| 1956 Built Date	| Building
258144	205945	Acoustic/Visual	2118 93RD DR SE, EVERETT, WA 98205	| 2011-06-29 Not Determined	| 2011-07-02 Inventory - Not Determined	| 1966 Built Date	| Building
258145	205946	Acoustic/Visual	3003 100TH DR SE, EVERETT, WA 98205	| 2011-06-29 Not Determined	| 2011-07-02 Inventory - Not Determined	| 1968 Built Date	| Building
258146	205947	Acoustic/Visual	3325 99TH DR SE, EVERETT, WA 98205	| 2011-06-29 Not Determined	| 2011-07-02 Inventory - Not Determined	| 1969 Built Date	| Building
258147	205948	Acoustic/Visual	3420 99TH DR SE, EVERETT, WA 98205	| 2011-06-29 Not Determined	| 2011-07-02 Inventory - Not Determined	| 1969 Built Date	| Building
258153	205954	Acoustic/Visual	527 79TH ST SE, LAKE STEVENS, WA 98205	| 2011-06-29 Not Determined	| 2011-07-02 Inventory - Not Determined	| 1965 Built Date	| Building
258155	205956	Acoustic/Visual	8916 15TH PL SE, EVERETT, WA 98205	| 2011-06-29 Not Determined	| 2011-07-02 Inventory - Not Determined	| 1969 Built Date	| Building
258157	205958	Acoustic/Visual	1122 96TH AVE SE, EVERETT, WA 98258	| 2011-06-29 Not Determined	| 2011-07-02 Inventory - Not Determined	| 1969 Built Date	| Building
258161	205962	Acoustic/Visual	3003 95TH DR SE, EVERETT, WA 98205	| 2011-06-29 Not Determined	| 2011-07-02 Inventory - Not Determined	| 1966 Built Date	| Building
258163	205964	Acoustic/Visual	2914 100TH DR SE, EVERETT, WA 98205	| 2011-06-29 Not Determined	| 2011-07-02 Inventory - Not Determined	| 1968 Built Date	| Building
258165	205966	Acoustic/Visual	811 94TH AVE SE, EVERETT, WA 98205	| 2011-06-29 Not Determined	| 2011-07-02 Inventory - Not Determined	| 1969 Built Date	| Building
258166	205967	Acoustic/Visual	9121 8TH ST SE, EVERETT, WA 98205	| 2011-06-29 Not Determined	| 2011-07-02 Inventory - Not Determined	| 1969 Built Date	| Building
258170	205971	Acoustic/Visual	5424 99TH AVE SE, SNOHOMISH, WA 98290	| 2011-06-29 Not Determined	| 2011-07-02 Inventory - Not Determined	| 1966 Built Date	| Building
258173	205974	Acoustic/Visual	2927 95TH DR SE, EVERETT, WA 98205	| 2011-06-29 Not Determined	| 2011-07-02 Inventory - Not Determined	| 1966 Built Date	| Building
258174	205975	Acoustic/Visual	8323 8TH ST SE, EVERETT, WA 98205	| 2011-06-29 Not Determined	| 2011-07-02 Inventory - Not Determined	| 1964 Built Date	| Building

Historic ID	Resource ID	Location in APE	Address	SHPO Eligibility Status	Surveyor Eligibility Recommendation	Construction Date	Property Classification
258175	205976	Acoustic/Visual	9732 20TH ST SE, LAKE STEVENS, WA 98205	| 2011-06-29 Not Determined	| 2011-07-02 Inventory - Not Determined	| 1959 Built Date	| Building
258176	205977	Acoustic/Visual	10117 38TH PL SE, EVERETT, WA 98205	| 2011-06-29 Not Determined	| 2011-07-02 Inventory - Not Determined	| 1969 Built Date	| Building
258177	205978	Acoustic/Visual	9120 20TH ST SE, LAKE STEVENS, WA 98205	| 2011-06-29 Not Determined	| 2011-07-02 Inventory - Not Determined	| 1964 Built Date	| Building
258178	205979	Acoustic/Visual	2119 93RD DR SE, EVERETT, WA 98205	| 2011-06-29 Not Determined	| 2011-07-02 Inventory - Not Determined	| 1966 Built Date	| Building
258181	205982	Acoustic/Visual	3112 89TH DR SE, EVERETT, WA 98205	| 2011-06-29 Not Determined	| 2011-07-02 Inventory - Not Determined	| 1963 Built Date	| Building
258184	205985	Acoustic/Visual	805 91ST AVE SE, EVERETT, WA 98205	| 2011-06-29 Not Determined	| 2011-07-02 Inventory - Not Determined	| 1969 Built Date	| Building
258185	205986	Acoustic/Visual	827 93RD AVE SE, EVERETT, WA 98205	| 2011-06-29 Not Determined	| 2011-07-02 Inventory - Not Determined	| 1969 Built Date	| Building
258189	205990	Acoustic/Visual	8920 72ND ST SE, SNOHOMISH, WA 98290	| 2011-06-29 Not Determined	| 2011-07-02 Inventory - Not Determined	| 1968 Built Date	| Building
258190	205991	Acoustic/Visual	9209 56TH ST SE, SNOHOMISH, WA 98290	| 2011-06-29 Not Determined	| 2011-07-02 Inventory - Not Determined	| 1968 Built Date	| Building
258192	205993	Acoustic/Visual	9210 4TH ST SE, EVERETT, WA 98205	| 2011-06-29 Not Determined	| 2011-07-02 Inventory - Not Determined	| 1962 Built Date	| Building
258194	205995	Acoustic/Visual	9524 56TH ST SE, SNOHOMISH, WA 98290	| 2011-06-29 Not Determined	| 2011-07-02 Inventory - Not Determined	| 1964 Built Date	| Building
258196	205997	Acoustic/Visual	10109 CHAPEL HILL RD, EVERETT, WA 98258	| 2011-06-29 Not Determined	| 2011-07-02 Inventory - Not Determined	| 1955 Built Date	| Building
258197	205998	Acoustic/Visual	5624 95TH DR SE, SNOHOMISH, WA 98290	| 2011-06-29 Not Determined	| 2011-07-02 Inventory - Not Determined	| 1963 Built Date	| Building
258198	205999	Acoustic/Visual	5709 95TH DR SE, SNOHOMISH, WA 98290	| 2011-06-29 Not Determined	| 2011-07-02 Inventory - Not Determined	| 1964 Built Date	| Building
258203	206004	Acoustic/Visual	10226 32ND ST SE, EVERETT, WA 98205	| 2011-06-29 Not Determined	| 2011-07-02 Inventory - Not Determined	| 1965 Built Date	| Building
258208	206009	Acoustic/Visual	1804 83RD AVE SE, EVERETT, WA 98205	| 2011-06-29 Not Determined	| 2011-07-02 Inventory - Not Determined	| 1963 Built Date	| Building
258210	206011	Acoustic/Visual	7910 GRACE LN, EVERETT, WA 98205	| 2011-06-29 Not Determined	| 2011-07-02 Inventory - Not Determined	| 1960 Built Date	| Building
258211	206012	Acoustic/Visual	10206 32ND ST SE, EVERETT, WA 98205	| 2011-06-29 Not Determined	| 2011-07-02 Inventory - Not Determined	| 1962 Built Date	| Building
258212	206013	Acoustic/Visual	9306 20TH ST SE, LAKE STEVENS, WA 98205	| 2011-06-29 Not Determined	| 2011-07-02 Inventory - Not Determined	| 1965 Built Date	| Building
258215	206016	Acoustic/Visual	231 99TH AVE SE, LAKE STEVENS, WA 98258	| 2011-06-29 Not Determined	| 2011-07-02 Inventory - Not Determined	| 1960 Built Date	| Building
258216	206017	Acoustic/Visual	1010 99TH AVE SE, EVERETT, WA 98258	| 2011-06-29 Not Determined	| 2011-07-02 Inventory - Not Determined	| 1948 Built Date	| Building
258217	206018	Acoustic/Visual	5432 99TH AVE SE, SNOHOMISH, WA 98290	| 2011-06-29 Not Determined	| 2011-07-02 Inventory - Not Determined	| 1966 Built Date	| Building
258221	206022	Acoustic/Visual	4625 83RD AVE SE, SNOHOMISH, WA 98290	| 2011-06-29 Not Determined	| 2011-07-02 Inventory - Not Determined	| 1962 Built Date	| Building
258222	206023	Acoustic/Visual	3726 87TH AVE SE, EVERETT, WA 98205	| 2011-06-29 Not Determined	| 2011-07-02 Inventory - Not Determined	| 1969 Built Date	| Building
258223	206024	Acoustic/Visual	4629 FOBES RD, SNOHOMISH, WA 98290	| 2011-06-29 Not Determined	| 2011-07-02 Inventory - Not Determined	| 1968 Built Date	| Building
258224	206025	Acoustic/Visual	4321 103RD AVE SE, EVERETT, WA 98205	| 2011-06-29 Not Determined	| 2011-07-02 Inventory - Not Determined	| 1966 Built Date	| Building
258225	206026	Acoustic/Visual	9016 1ST ST SE, EVERETT, WA 98205	| 2011-06-29 Not Determined	| 2011-07-02 Inventory - Not Determined	| 1965 Built Date	| Building
258226	206027	Acoustic/Visual	9705 S LAKE STEVENS RD, EVERETT, WA 98205	| 2011-06-29 Not Determined	| 2011-07-02 Inventory - Not Determined	| 1968 Built Date	| Building
258227	206028	Acoustic/Visual	2127 93RD DR SE, EVERETT, WA 98205	| 2011-06-29 Not Determined	| 2011-07-02 Inventory - Not Determined	| 1967 Built Date	| Building
258229	206030	Acoustic/Visual	3106 95TH DR SE, EVERETT, WA 98205	| 2011-06-29 Not Determined	| 2011-07-02 Inventory - Not Determined	| 1966 Built Date	| Building
258230	206031	Acoustic/Visual	3505 98TH DR SE, EVERETT, WA 98205	| 2011-06-29 Not Determined	| 2011-07-02 Inventory - Not Determined	| 1969 Built Date	| Building
258234	206035	Acoustic/Visual	6010 96TH DR SE, SNOHOMISH, WA 98290	| 2011-06-29 Not Determined	| 2011-07-02 Inventory - Not Determined	| 1968 Built Date	| Building
258235	206036	Acoustic/Visual	5803 96TH DR SE, SNOHOMISH, WA 98290	| 2011-06-29 Not Determined	| 2011-07-02 Inventory - Not Determined	| 1967 Built Date	| Building
258236	206037	Acoustic/Visual	5626 96TH DR SE, SNOHOMISH, WA 98290	| 2011-06-29 Not Determined	| 2011-07-02 Inventory - Not Determined	| 1967 Built Date	| Building
258237	206038	Acoustic/Visual	5716 96TH DR SE, SNOHOMISH, WA 98290	| 2011-06-29 Not Determined	| 2011-07-02 Inventory - Not Determined	| 1967 Built Date	| Building
258239	206040	Acoustic/Visual	2026 92ND DR SE, EVERETT, WA 98205	| 2011-06-29 Not Determined	| 2011-07-02 Inventory - Not Determined	| 1967 Built Date	| Building
258240	206041	Acoustic/Visual	7916 8TH ST SE, EVERETT, WA 98205	| 2011-06-29 Not Determined	| 2011-07-02 Inventory - Not Determined	| 1959 Built Date	| Building
258243	206044	Acoustic/Visual	826 92ND AVE SE, EVERETT, WA 98205	| 2011-06-29 Not Determined	| 2011-07-02 Inventory - Not Determined	| 1969 Built Date	| Building
258244	206045	Acoustic/Visual	827 92ND AVE SE, EVERETT, WA 98205	| 2011-06-29 Not Determined	| 2011-07-02 Inventory - Not Determined	| 1969 Built Date	| Building
258245	206046	Acoustic/Visual	832 92ND AVE SE, EVERETT, WA 98205	| 2011-06-29 Not Determined	| 2011-07-02 Inventory - Not Determined	| 1969 Built Date	| Building
258247	206048	Acoustic/Visual	302 91ST AVE SE, EVERETT, WA 98205	| 2011-06-29 Not Determined	| 2011-07-02 Inventory - Not Determined	| 1967 Built Date	| Building
258248	206049	Acoustic/Visual	1500 89TH DR SE, EVERETT, WA 98205	| 2011-06-29 Not Determined	| 2011-07-02 Inventory - Not Determined	| 1969 Built Date	| Building
258249	206050	Acoustic/Visual	2204 97TH DR SE, EVERETT, WA 98205	| 2011-06-29 Not Determined	| 2011-07-02 Inventory - Not Determined	| 1968 Built Date	| Building
258250	206051	Acoustic/Visual	1501 89TH DR SE, EVERETT, WA 98205	| 2011-06-29 Not Determined	| 2011-07-02 Inventory - Not Determined	| 1969 Built Date	| Building
258251	206052	Acoustic/Visual	1506 89TH DR SE, EVERETT, WA 98205	| 2011-06-29 Not Determined	| 2011-07-02 Inventory - Not Determined	| 1969 Built Date	| Building
258252	206053	Acoustic/Visual	2115 88TH AVE SE, EVERETT, WA 98205	| 2011-06-29 Not Determined	| 2011-07-02 Inventory - Not Determined	| 1968 Built Date	| Building
258253	206054	Acoustic/Visual	2129 88TH AVE SE, EVERETT, WA 98205	| 2011-06-29 Not Determined	| 2011-07-02 Inventory - Not Determined	| 1968 Built Date	| Building
258254	206055	Acoustic/Visual	2121 97TH DR SE, EVERETT, WA 98205	| 2011-06-29 Not Determined	| 2011-07-02 Inventory - Not Determined	| 1968 Built Date	| Building
258257	206058	Acoustic/Visual	8732 72ND ST SE, SNOHOMISH, WA 98290	| 2011-06-29 Not Determined	| 2011-07-02 Inventory - Not Determined	| 1969 Built Date	| Building
258259	206060	Acoustic/Visual	5824 96TH DR SE, SNOHOMISH, WA 98290	| 2011-06-29 Not Determined	| 2011-07-02 Inventory - Not Determined	| 1967 Built Date	| Building
258260	206061	Acoustic/Visual	2827 95TH DR SE, EVERETT, WA 98205	| 2011-06-29 Not Determined	| 2011-07-02 Inventory - Not Determined	| 1967 Built Date	| Building
258271	206072	Acoustic/Visual	1810 83RD AVE SE, EVERETT, WA 98205	| 2011-06-29 Not Determined	| 2011-07-02 Inventory - Not Determined	| 1963 Built Date	| Building
258272	206073	Acoustic/Visual	1820 83RD AVE SE, EVERETT, WA 98205	| 2011-06-29 Not Determined	| 2011-07-02 Inventory - Not Determined	| 1964 Built Date	| Building
258273	206074	Acoustic/Visual	2102 93RD DR SE, EVERETT, WA 98205	| 2011-06-29 Not Determined	| 2011-07-02 Inventory - Not Determined	| 1967 Built Date	| Building
258274	206075	Acoustic/Visual	2111 93RD DR SE, EVERETT, WA 98205	| 2011-06-29 Not Determined	| 2011-07-02 Inventory - Not Determined	| 1966 Built Date	| Building
258275	206076	Acoustic/Visual	2126 93RD DR SE, EVERETT, WA 98205	| 2011-06-29 Not Determined	| 2011-07-02 Inventory - Not Determined	| 1967 Built Date	| Building
258276	206077	Acoustic/Visual	9129 8TH ST SE, EVERETT, WA 98205	| 2011-06-29 Not Determined	| 2011-07-02 Inventory - Not Determined	| 1969 Built Date	| Building
258277	206078	Acoustic/Visual	9315 8TH ST SE, EVERETT, WA 98205	| 2011-06-29 Not Determined	| 2011-07-02 Inventory - Not Determined	| 1969 Built Date	| Building
258280	206081	Acoustic/Visual	9203 8TH ST SE, EVERETT, WA 98205	| 2011-06-29 Not Determined	| 2011-07-02 Inventory - Not Determined	| 1969 Built Date	| Building

Historic ID	Resource ID	Location in APE	Address	SHPO Eligibility Status	Surveyor Eligibility Recommendation	Construction Date	Property Classification
258281	206082	Acoustic/Visual	9605 11TH PL SE, EVERETT, WA 98258	| 2011-06-29 Not Determined	| 2011-07-02 Inventory - Not Determined	| 1969 Built Date	| Building
258283	206084	Acoustic/Visual	6005 95TH DR SE, SNOHOMISH, WA 98290	| 2011-06-29 Not Determined	| 2011-07-02 Inventory - Not Determined	| 1968 Built Date	| Building
258284	206085	Acoustic/Visual	6116 95TH DR SE, SNOHOMISH, WA 98290	| 2011-06-29 Not Determined	| 2011-07-02 Inventory - Not Determined	| 1968 Built Date	| Building
258285	206086	Acoustic/Visual	3428 98TH DR SE, EVERETT, WA 98205	| 2011-06-29 Not Determined	| 2011-07-02 Inventory - Not Determined	| 1969 Built Date	| Building
258287	206088	Acoustic/Visual	8108 RIVERVIEW RD, SNOHOMISH, WA 98290	| 2011-06-29 Not Determined	| 2011-07-02 Inventory - Not Determined	| 1964 Built Date	| Building
258288	206089	Acoustic/Visual	3716 99TH DR SE, EVERETT, WA 98205	| 2011-06-29 Not Determined	| 2011-07-02 Inventory - Not Determined	| 1965 Built Date	| Building
258292	206093	Acoustic/Visual	9023 15TH PL SE, EVERETT, WA 98205	| 2011-06-29 Not Determined	| 2011-07-02 Inventory - Not Determined	| 1969 Built Date	| Building
258297	206098	Acoustic/Visual	8016 30TH ST SE, EVERETT, WA 98205	| 2011-06-29 Not Determined	| 2011-07-02 Inventory - Not Determined	| 1962 Built Date	| Building
258299	206100	Acoustic/Visual	1916 LAKE PL, SNOHOMISH, WA 98290	| 2011-06-29 Not Determined	| 2011-07-02 Inventory - Not Determined	| 1956 Built Date	| Building
258300	206101	Acoustic/Visual	9511 52ND ST SE, SNOHOMISH, WA 98290	| 2011-06-29 Not Determined	| 2011-07-02 Inventory - Not Determined	| 1962 Built Date	| Building
258301	206102	Acoustic/Visual	1622 94TH DR SE, EVERETT, WA 98205	| 2011-06-29 Not Determined	| 2011-07-02 Inventory - Not Determined	| 1968 Built Date	| Building
258302	206103	Acoustic/Visual	1702 94TH DR SE, EVERETT, WA 98205	| 2011-06-29 Not Determined	| 2011-07-02 Inventory - Not Determined	| 1968 Built Date	| Building
258307	206108	Acoustic/Visual	4515 94TH DR SE, SNOHOMISH, WA 98290	| 2011-06-29 Not Determined	| 2011-07-02 Inventory - Not Determined	| 1968 Built Date	| Building
258308	206109	Acoustic/Visual	2919 95TH DR SE, EVERETT, WA 98205	| 2011-06-29 Not Determined	| 2011-07-02 Inventory - Not Determined	| 1967 Built Date	| Building
258310	206111	Acoustic/Visual	2122 97TH DR SE, EVERETT, WA 98205	| 2011-06-29 Not Determined	| 2011-07-02 Inventory - Not Determined	| 1968 Built Date	| Building
258311	206112	Acoustic/Visual	5912 95TH DR SE, SNOHOMISH, WA 98290	| 2011-06-29 Not Determined	| 2011-07-02 Inventory - Not Determined	| 1968 Built Date	| Building
258312	206113	Acoustic/Visual	5931 95TH DR SE, SNOHOMISH, WA 98290	| 2011-06-29 Not Determined	| 2011-07-02 Inventory - Not Determined	| 1968 Built Date	| Building
258313	206114	Acoustic/Visual	6011 95TH DR SE, SNOHOMISH, WA 98290	| 2011-06-29 Not Determined	| 2011-07-02 Inventory - Not Determined	| 1968 Built Date	| Building
258314	206115	Acoustic/Visual	5906 95TH DR SE, SNOHOMISH, WA 98290	| 2011-06-29 Not Determined	| 2011-07-02 Inventory - Not Determined	| 1968 Built Date	| Building
258315	206116	Acoustic/Visual	5922 95TH DR SE, SNOHOMISH, WA 98290	| 2011-06-29 Not Determined	| 2011-07-02 Inventory - Not Determined	| 1968 Built Date	| Building
258316	206117	Acoustic/Visual	3726 99TH DR SE, EVERETT, WA 98205	| 2011-06-29 Not Determined	| 2011-07-02 Inventory - Not Determined	| 1965 Built Date	| Building
258320	206121	Acoustic/Visual	824 94TH AVE SE, EVERETT, WA 98205	| 2011-06-29 Not Determined	| 2011-07-02 Inventory - Not Determined	| 1969 Built Date	| Building
258321	206122	Acoustic/Visual	828 93RD AVE SE, EVERETT, WA 98205	| 2011-06-29 Not Determined	| 2011-07-02 Inventory - Not Determined	| 1969 Built Date	| Building
258322	206123	Acoustic/Visual	831 92ND AVE SE, EVERETT, WA 98205	| 2011-06-29 Not Determined	| 2011-07-02 Inventory - Not Determined	| 1969 Built Date	| Building
258324	206125	Acoustic/Visual	9219 8TH ST SE, EVERETT, WA 98205	| 2011-06-29 Not Determined	| 2011-07-02 Inventory - Not Determined	| 1969 Built Date	| Building
258325	206126	Acoustic/Visual	10209 38TH PL SE, EVERETT, WA 98205	| 2011-06-29 Not Determined	| 2011-07-02 Inventory - Not Determined	| 1969 Built Date	| Building
258329	206130	Acoustic/Visual	128 99TH AVE NE, LAKE STEVENS, WA 98258	| 2011-06-29 Not Determined	| 2011-07-02 Inventory - Not Determined	| 1967 Built Date	| Building
258330	206131	Acoustic/Visual	1712 99TH AVE SE, LAKE STEVENS, WA 98258	| 2011-06-29 Not Determined	| 2011-07-02 Inventory - Not Determined	| 1966 Built Date	| Building
258331	206132	Acoustic/Visual	5924 96TH DR SE, SNOHOMISH, WA 98290	| 2011-06-29 Not Determined	| 2011-07-02 Inventory - Not Determined	| 1967 Built Date	| Building
258334	206135	Acoustic/Visual	3509 97TH DR SE, EVERETT, WA 98205	| 2011-06-29 Not Determined	| 2011-07-02 Inventory - Not Determined	| 1968 Built Date	| Building
258337	206138	Acoustic/Visual	6014 95TH DR SE, SNOHOMISH, WA 98290	| 2011-06-29 Not Determined	| 2011-07-02 Inventory - Not Determined	| 1968 Built Date	| Building
258338	206139	Acoustic/Visual	6104 95TH DR SE, SNOHOMISH, WA 98290	| 2011-06-29 Not Determined	| 2011-07-02 Inventory - Not Determined	| 1968 Built Date	| Building
258341	206142	Acoustic/Visual	3709 99TH DR SE, EVERETT, WA 98205	| 2011-06-29 Not Determined	| 2011-07-02 Inventory - Not Determined	| 1967 Built Date	| Building
258346	206147	Acoustic/Visual	4507 94TH DR SE, SNOHOMISH, WA 98290	| 2011-06-29 Not Determined	| 2011-07-02 Inventory - Not Determined	| 1968 Built Date	| Building
258347	206148	Acoustic/Visual	2030 16TH ST, SNOHOMISH, WA 98290	| 2011-06-29 Not Determined	| 2011-07-02 Inventory - Not Determined	| 1969 Built Date	| Building
258348	206149	Acoustic/Visual	6033 95TH DR SE, SNOHOMISH, WA 98290	| 2011-06-29 Not Determined	| 2011-07-02 Inventory - Not Determined	| 1968 Built Date	| Building
258350	206151	Acoustic/Visual	509 79TH AVE SE, EVERETT, WA 98205	| 2011-06-29 Not Determined	| 2011-07-02 Inventory - Not Determined	| 1968 Built Date	| Building
258351	206152	Acoustic/Visual	6111 95TH DR SE, SNOHOMISH, WA 98290	| 2011-06-29 Not Determined	| 2011-07-02 Inventory - Not Determined	| 1968 Built Date	| Building
258352	206153	Acoustic/Visual	6028 95TH DR SE, SNOHOMISH, WA 98290	| 2011-06-29 Not Determined	| 2011-07-02 Inventory - Not Determined	| 1968 Built Date	| Building
258353	206154	Acoustic/Visual	3720 101ST AVE SE, EVERETT, WA 98205	| 2011-06-29 Not Determined	| 2011-07-02 Inventory - Not Determined	| 1966 Built Date	| Building
258356	206157	Acoustic/Visual	4701 83RD AVE SE, SNOHOMISH, WA 98290	| 2011-06-29 Not Determined	| 2011-07-02 Inventory - Not Determined	| 1967 Built Date	| Building
258358	206159	Acoustic/Visual	2425 BICKFORD AVE, SNOHOMISH, WA 98290	| 2011-06-29 Not Determined	| 2011-07-02 Inventory - Not Determined	| 1966 Built Date	| Building
258369	206170	Acoustic/Visual	9924 32ND ST SE, EVERETT, WA 98205	| 2011-06-29 Not Determined	| 2011-07-02 Inventory - Not Determined	| 1966 Built Date	| Building
258370	206171	Acoustic/Visual	7702 89TH AVE SE, SNOHOMISH, WA 98290	| 2011-06-29 Not Determined	| 2011-07-02 Inventory - Not Determined	| 1969 Built Date	| Building
258371	206172	Acoustic/Visual	3719 99TH DR SE, EVERETT, WA 98205	| 2011-06-29 Not Determined	| 2011-07-02 Inventory - Not Determined	| 1966 Built Date	| Building
258372	206173	Acoustic/Visual	5609 96TH DR SE, SNOHOMISH, WA 98290	| 2011-06-29 Not Determined	| 2011-07-02 Inventory - Not Determined	| 1964 Built Date	| Building
258373	206174	Acoustic/Visual	8827 20TH ST SE, EVERETT, WA 98205	| 2011-06-29 Not Determined	| 2011-07-02 Inventory - Not Determined	| 1968 Built Date	| Building
258374	206175	Acoustic/Visual	702 83RD AVE SE, EVERETT, WA 98205	| 2011-06-29 Not Determined	| 2011-07-02 Inventory - Not Determined	| 1960 Built Date	| Building
258375	206176	Acoustic/Visual	2022 93RD DR SE, EVERETT, WA 98205	| 2011-06-29 Not Determined	| 2011-07-02 Inventory - Not Determined	| 1965 Built Date	| Building
258376	206177	Acoustic/Visual	3421 97TH DR SE, EVERETT, WA 98205	| 2011-06-29 Not Determined	| 2011-07-02 Inventory - Not Determined	| 1967 Built Date	| Building
258377	206178	Acoustic/Visual	3519 97TH DR SE, EVERETT, WA 98205	| 2011-06-29 Not Determined	| 2011-07-02 Inventory - Not Determined	| 1968 Built Date	| Building
258378	206179	Acoustic/Visual	9231 8TH ST SE, EVERETT, WA 98205	| 2011-06-29 Not Determined	| 2011-07-02 Inventory - Not Determined	| 1969 Built Date	| Building
258381	206182	Acoustic/Visual	6015 96TH DR SE, SNOHOMISH, WA 98290	| 2011-06-29 Not Determined	| 2011-07-02 Inventory - Not Determined	| 1968 Built Date	| Building
258382	206183	Acoustic/Visual	3024 95TH DR SE, EVERETT, WA 98205	| 2011-06-29 Not Determined	| 2011-07-02 Inventory - Not Determined	| 1966 Built Date	| Building
258383	206184	Acoustic/Visual	6127 96TH DR SE, SNOHOMISH, WA 98290	| 2011-06-29 Not Determined	| 2011-07-02 Inventory - Not Determined	| 1968 Built Date	| Building
258384	206185	Acoustic/Visual	228 101ST AVE NE, EVERETT, WA 98258	| 2011-06-29 Not Determined	| 2011-07-02 Inventory - Not Determined	| 1969 Built Date	| Building
258385	206186	Acoustic/Visual	3630 98TH DR SE, EVERETT, WA 98205	| 2011-06-29 Not Determined	| 2011-07-02 Inventory - Not Determined	| 1969 Built Date	| Building
258386	206187	Acoustic/Visual	5700 96TH DR SE, SNOHOMISH, WA 98290	| 2011-06-29 Not Determined	| 2011-07-02 Inventory - Not Determined	| 1967 Built Date	| Building
258387	206188	Acoustic/Visual	6110 95TH DR SE, SNOHOMISH, WA 98290	| 2011-06-29 Not Determined	| 2011-07-02 Inventory - Not Determined	| 1968 Built Date	| Building

Historic ID	Resource ID	Location in APE	Address	SHPO Eligibility Status	Surveyor Eligibility Recommendation	Construction Date	Property Classification
258388	206189	Acoustic/Visual	9310 44TH PL SE, SNOHOMISH, WA 98290	| 2011-06-29 Not Determined	| 2011-07-02 Inventory - Not Determined	| 1968 Built Date	| Building
258389	206190	Acoustic/Visual	5932 95TH DR SE, SNOHOMISH, WA 98290	| 2011-06-29 Not Determined	| 2011-07-02 Inventory - Not Determined	| 1968 Built Date	| Building
258391	206192	Acoustic/Visual	5703 95TH DR SE, SNOHOMISH, WA 98290	| 2011-06-29 Not Determined	| 2011-07-02 Inventory - Not Determined	| 1965 Built Date	| Building
258392	206193	Acoustic/Visual	3016 95TH DR SE, EVERETT, WA 98205	| 2011-06-29 Not Determined	| 2011-07-02 Inventory - Not Determined	| 1965 Built Date	| Building
258393	206194	Acoustic/Visual	2107 88TH AVE SE, EVERETT, WA 98205	| 2011-06-29 Not Determined	| 2011-07-02 Inventory - Not Determined	| 1968 Built Date	| Building
258394	206195	Acoustic/Visual	8022 SKIPLEY RD, SNOHOMISH, WA 98290	| 2011-06-29 Not Determined	| 2011-07-02 Inventory - Not Determined	| 1957 Built Date	| Building
258397	206198	Acoustic/Visual	222 101ST AVE NE, EVERETT, WA 98258	| 2011-06-29 Not Determined	| 2011-07-02 Inventory - Not Determined	| 1969 Built Date	| Building
258398	206199	Acoustic/Visual	9701 11TH PL SE, EVERETT, WA 98258	| 2011-06-29 Not Determined	| 2011-07-02 Inventory - Not Determined	| 1968 Built Date	| Building
258400	206201	Acoustic/Visual	6029 96TH DR SE, SNOHOMISH, WA 98290	| 2011-06-29 Not Determined	| 2011-07-02 Inventory - Not Determined	| 1967 Built Date	| Building
258401	206202	Acoustic/Visual	1710 94TH DR SE, EVERETT, WA 98205	| 2011-06-29 Not Determined	| 2011-07-02 Inventory - Not Determined	| 1969 Built Date	| Building
258402	206203	Acoustic/Visual	2824 95TH DR SE, EVERETT, WA 98205	| 2011-06-29 Not Determined	| 2011-07-02 Inventory - Not Determined	| 1968 Built Date	| Building
258403	206204	Acoustic/Visual	3104 100TH DR SE, EVERETT, WA 98205	| 2011-06-29 Not Determined	| 2011-07-02 Inventory - Not Determined	| 1969 Built Date	| Building
258404	206205	Acoustic/Visual	212 N DAVIES RD, LAKE STEVENS, WA 98258	| 2011-06-29 Not Determined	| 2011-07-02 Inventory - Not Determined	| 1967 Built Date	| Building
258405	206206	Acoustic/Visual	6004 96TH DR SE, SNOHOMISH, WA 98290	| 2011-06-29 Not Determined	| 2011-07-02 Inventory - Not Determined	| 1968 Built Date	| Building
258407	206208	Acoustic/Visual	2118 16TH ST, SNOHOMISH, WA 98290	| 2011-06-29 Not Determined	| 2011-07-02 Inventory - Not Determined	| 1968 Built Date	| Building
258408	206209	Acoustic/Visual	5913 96TH DR SE, SNOHOMISH, WA 98290	| 2011-06-29 Not Determined	| 2011-07-02 Inventory - Not Determined	| 1967 Built Date	| Building
258409	206210	Acoustic/Visual	9616 11TH PL SE, EVERETT, WA 98258	| 2011-06-29 Not Determined	| 2011-07-02 Inventory - Not Determined	| 1968 Built Date	| Building
258410	206211	Acoustic/Visual	5708 96TH DR SE, SNOHOMISH, WA 98290	| 2011-06-29 Not Determined	| 2011-07-02 Inventory - Not Determined	| 1967 Built Date	| Building
258411	206212	Acoustic/Visual	1828 94TH DR SE, EVERETT, WA 98205	| 2011-06-29 Not Determined	| 2011-07-02 Inventory - Not Determined	| 1967 Built Date	| Building
258412	206213	Acoustic/Visual	9709 11TH PL SE, EVERETT, WA 98258	| 2011-06-29 Not Determined	| 2011-07-02 Inventory - Not Determined	| 1968 Built Date	| Building
258413	206214	Acoustic/Visual	711 83RD AVE SE, EVERETT, WA 98205	| 2011-06-29 Not Determined	| 2011-07-02 Inventory - Not Determined	| 1968 Built Date	| Building
258414	206215	Acoustic/Visual	9814 11TH PL SE, EVERETT, WA 98258	| 2011-06-29 Not Determined	| 2011-07-02 Inventory - Not Determined	| 1968 Built Date	| Building
258416	206217	Acoustic/Visual	6119 96TH DR SE, SNOHOMISH, WA 98290	| 2011-06-29 Not Determined	| 2011-07-02 Inventory - Not Determined	| 1968 Built Date	| Building
258417	206218	Acoustic/Visual	9806 36TH ST SE, EVERETT, WA 98205	| 2011-06-29 Not Determined	| 2011-07-02 Inventory - Not Determined	| 1969 Built Date	| Building
258419	206220	Acoustic/Visual	1703 94TH DR SE, EVERETT, WA 98205	| 2011-06-29 Not Determined	| 2011-07-02 Inventory - Not Determined	| 1968 Built Date	| Building
258420	206221	Acoustic/Visual	5923 96TH DR SE, SNOHOMISH, WA 98290	| 2011-06-29 Not Determined	| 2011-07-02 Inventory - Not Determined	| 1968 Built Date	| Building
258422	206223	Acoustic/Visual	3409 99TH DR SE, EVERETT, WA 98205	| 2011-06-29 Not Determined	| 2011-07-02 Inventory - Not Determined	| 1969 Built Date	| Building
258423	206224	Acoustic/Visual	9606 11TH PL SE, EVERETT, WA 98258	| 2011-06-29 Not Determined	| 2011-07-02 Inventory - Not Determined	| 1969 Built Date	| Building
258424	206225	Acoustic/Visual	6109 96TH DR SE, SNOHOMISH, WA 98290	| 2011-06-29 Not Determined	| 2011-07-02 Inventory - Not Determined	| 1968 Built Date	| Building
258428	206229	Acoustic/Visual	819 91ST AVE SE, EVERETT, WA 98205	| 2011-06-29 Not Determined	| 2011-07-02 Inventory - Not Determined	| 1969 Built Date	| Building
258431	206232	Acoustic/Visual	1904 83RD AVE SE, EVERETT, WA 98205	| 2011-06-29 Not Determined	| 2011-07-02 Inventory - Not Determined	| 1963 Built Date	| Building
258432	206233	Acoustic/Visual	1324 83RD AVE SE, EVERETT, WA 98205	| 2011-06-29 Not Determined	| 2011-07-02 Inventory - Not Determined	| 1965 Built Date	| Building
258434	206235	Acoustic/Visual	9406 20TH ST SE, LAKE STEVENS, WA 98205	| 2011-06-29 Not Determined	| 2011-07-02 Inventory - Not Determined	| 1964 Built Date	| Building
258435	206236	Acoustic/Visual	224 101ST AVE NE, EVERETT, WA 98258	| 2011-06-29 Not Determined	| 2011-07-02 Inventory - Not Determined	| 1969 Built Date	| Building
258436	206237	Acoustic/Visual	8200 8TH ST SE, EVERETT, WA 98205	| 2011-06-29 Not Determined	| 2011-07-02 Inventory - Not Determined	| 1968 Built Date	| Building
258441	206242	Acoustic/Visual	421 99TH AVE SE, LAKE STEVENS, WA 98258	| 2011-06-29 Not Determined	| 2011-07-02 Inventory - Not Determined	| 1965 Built Date	| Building
258445	206246	Acoustic/Visual	823 93RD AVE SE, EVERETT, WA 98205	| 2011-06-29 Not Determined	| 2011-07-02 Inventory - Not Determined	| 1969 Built Date	| Building
258447	206248	Acoustic/Visual	624 S DAVIES RD, LAKE STEVENS, WA 98258	| 2011-06-29 Not Determined	| 2011-07-02 Inventory - Not Determined	| 1965 Built Date	| Building
258448	206249	Acoustic/Visual	9828 S LAKE STEVENS RD, EVERETT, WA 98205	| 2011-06-29 Not Determined	| 2011-07-02 Inventory - Not Determined	| 1940 Built Date	| Building
258450	206251	Acoustic/Visual	1726 94TH DR SE, EVERETT, WA 98205	| 2011-06-29 Not Determined	| 2011-07-02 Inventory - Not Determined	| 1967 Built Date	| Building
258452	206253	Acoustic/Visual	1605 94TH DR SE, EVERETT, WA 98205	| 2011-06-29 Not Determined	| 2011-07-02 Inventory - Not Determined	| 1967 Built Date	| Building
258459	206260	Acoustic/Visual	9304 44TH PL SE, SNOHOMISH, WA 98290	| 2011-06-29 Not Determined	| 2011-07-02 Inventory - Not Determined	| 1969 Built Date	| Building
258460	206261	Acoustic/Visual	9925 S LAKE STEVENS RD, LAKE STEVENS, WA 98205	| 2011-06-29 Not Determined	| 2011-07-02 Inventory - Not Determined	| 1948 Built Date	| Building
258461	206262	Acoustic/Visual	22 103RD AVE SE, EVERETT, WA 98258	| 2011-06-29 Not Determined	| 2011-07-02 Inventory - Not Determined	| 1959 Built Date	| Building
258462	206263	Acoustic/Visual	621 91ST AVE SE, EVERETT, WA 98205	| 2011-06-29 Not Determined	| 2011-07-02 Inventory - Not Determined	| 1961 Built Date	| Building
258464	206265	Acoustic/Visual	3024 100TH DR SE, EVERETT, WA 98205	| 2011-06-29 Not Determined	| 2011-07-02 Inventory - Not Determined	| 1969 Built Date	| Building
258467	206268	Acoustic/Visual	827 91ST AVE SE, EVERETT, WA 98205	| 2011-06-29 Not Determined	| 2011-07-02 Inventory - Not Determined	| 1969 Built Date	| Building
258472	206273	Acoustic/Visual	3305 97TH DR SE, EVERETT, WA 98205	| 2011-06-29 Not Determined	| 2011-07-02 Inventory - Not Determined	| 1964 Built Date	| Building
258479	206280	Acoustic/Visual	102 81ST AVE SE, EVERETT, WA 98205	| 2011-06-29 Not Determined	| 2011-07-02 Inventory - Not Determined	| 1960 Built Date	| Building
258483	206284	Acoustic/Visual	3412 99TH DR SE, EVERETT, WA 98205	| 2011-06-29 Not Determined	| 2011-07-02 Inventory - Not Determined	| 1969 Built Date	| Building
258484	206285	Acoustic/Visual	9425 32ND ST SE, EVERETT, WA 98205	| 2011-06-29 Not Determined	| 2011-07-02 Inventory - Not Determined	| 1967 Built Date	| Building
258485	206286	Acoustic/Visual	8120 4TH ST SE, EVERETT, WA 98205	| 2011-06-29 Not Determined	| 2011-07-02 Inventory - Not Determined	| 1957 Built Date	| Building
258494	206295	Acoustic/Visual	112 99TH AVE SE, LAKE STEVENS, WA 98258	| 2011-06-29 Not Determined	| 2011-07-02 Inventory - Not Determined	| 1920 Built Date	| Building
258495	206296	Acoustic/Visual	8015 GRACE LN, EVERETT, WA 98205	| 2011-06-29 Not Determined	| 2011-07-02 Inventory - Not Determined	| 1967 Built Date	| Building
258497	206298	Acoustic/Visual	1911 83RD AVE SE, EVERETT, WA 98205	| 2011-06-29 Not Determined	| 2011-07-02 Inventory - Not Determined	| 1959 Built Date	| Building
258499	206300	Acoustic/Visual	7925 SKIPLEY RD, SNOHOMISH, WA 98290	| 2011-06-29 Not Determined	| 2011-07-02 Inventory - Not Determined	| 1967 Built Date	| Building
258500	206301	Acoustic/Visual	9130 20TH ST SE, LAKE STEVENS, WA 98205	| 2011-06-29 Not Determined	| 2011-07-02 Inventory - Not Determined	| 1963 Built Date	| Building
258501	206302	Acoustic/Visual	2027 93RD DR SE, EVERETT, WA 98205	| 2011-06-29 Not Determined	| 2011-07-02 Inventory - Not Determined	| 1965 Built Date	| Building
258503	206304	Acoustic/Visual	1802 99TH AVE SE, LAKE STEVENS, WA 98258	| 2011-06-29 Not Determined	| 2011-07-02 Inventory - Not Determined	| 1938 Built Date	| Building

Historic ID	Resource ID	Location in APE	Address	SHPO Eligibility Status	Surveyor Eligibility Recommendation	Construction Date	Property Classification
258506	206307	Acoustic/Visual	6530 85TH AVE SE, SNOHOMISH, WA 98290	| 2011-06-29 Not Determined	| 2011-07-02 Inventory - Not Determined	| 1947 Built Date	| Building
258507	206308	Acoustic/Visual	8007 GRACE LN, EVERETT, WA 98205	| 2011-06-29 Not Determined	| 2011-07-02 Inventory - Not Determined	| 1966 Built Date	| Building
258508	206309	Acoustic/Visual	1918 99TH AVE SE, LAKE STEVENS, WA 98258	| 2011-06-29 Not Determined	| 2011-07-02 Inventory - Not Determined	| 1965 Built Date	| Building
258518	206319	Acoustic/Visual	8205 S LAKE STEVENS RD, EVERETT, WA 98205	| 2011-06-29 Not Determined	| 2011-07-02 Inventory - Not Determined	| 1910 Built Date	| Building
258519	206320	Acoustic/Visual	8225 S LAKE STEVENS RD, EVERETT, WA 98205	| 2011-06-29 Not Determined	| 2011-07-02 Inventory - Not Determined	| 1922 Built Date	| Building
258520	206321	Acoustic/Visual	9924 S LAKE STEVENS RD, EVERETT, WA 98205	| 2011-06-29 Not Determined	| 2011-07-02 Inventory - Not Determined	| 1940 Built Date	| Building
258521	206322	Acoustic/Visual	10402 S LAKE STEVENS RD, EVERETT, WA 98205	| 2011-06-29 Not Determined	| 2011-07-02 Inventory - Not Determined	| 1927 Built Date	| Building
258522	206323	Acoustic/Visual	112 81ST AVE SE, EVERETT, WA 98205	| 2011-06-29 Not Determined	| 2011-07-02 Inventory - Not Determined	| 1957 Built Date	| Building
258523	206324	Acoustic/Visual	203 103RD AVE NE, EVERETT, WA 98258	| 2011-06-29 Not Determined	| 2011-07-02 Inventory - Not Determined	| 1934 Built Date	| Building
258524	206325	Acoustic/Visual	230 81ST AVE NE, EVERETT, WA 98205	| 2011-06-29 Not Determined	| 2011-07-02 Inventory - Not Determined	| 1960 Built Date	| Building
258525	206326	Acoustic/Visual	429 91ST AVE SE, EVERETT, WA 98205	| 2011-06-29 Not Determined	| 2011-07-02 Inventory - Not Determined	| 1961 Built Date	| Building
258526	206327	Acoustic/Visual	820 83RD AVE SE, EVERETT, WA 98205	| 2011-06-29 Not Determined	| 2011-07-02 Inventory - Not Determined	| 1961 Built Date	| Building
258527	206328	Acoustic/Visual	832 94TH AVE SE, EVERETT, WA 98205	| 2011-06-29 Not Determined	| 2011-07-02 Inventory - Not Determined	| 1969 Built Date	| Building
258528	206329	Acoustic/Visual	1006 83RD AVE SE, EVERETT, WA 98205	| 2011-06-29 Not Determined	| 2011-07-02 Inventory - Not Determined	| 1957 Built Date	| Building
258529	206330	Acoustic/Visual	1218 83RD AVE SE, EVERETT, WA 98205	| 2011-06-29 Not Determined	| 2011-07-02 Inventory - Not Determined	| 1953 Built Date	| Building
258530	206331	Acoustic/Visual	1306 83RD AVE SE, EVERETT, WA 98205	| 2011-06-29 Not Determined	| 2011-07-02 Inventory - Not Determined	| 1964 Built Date	| Building
258531	206332	Acoustic/Visual	1308 83RD AVE SE, EVERETT, WA 98205	| 2011-06-29 Not Determined	| 2011-07-02 Inventory - Not Determined	| 1964 Built Date	| Building
258532	206333	Acoustic/Visual	1323 83RD AVE SE, EVERETT, WA 98205	| 2011-06-29 Not Determined	| 2011-07-02 Inventory - Not Determined	| 1957 Built Date	| Building
258533	206334	Acoustic/Visual	1529 79TH AVE SE, EVERETT, WA 98205	| 2011-06-29 Not Determined	| 2011-07-02 Inventory - Not Determined	| 1960 Built Date	| Building
258534	206335	Acoustic/Visual	1905 83RD AVE SE, EVERETT, WA 98205	| 2011-06-29 Not Determined	| 2011-07-02 Inventory - Not Determined	| 1958 Built Date	| Building
258535	206336	Acoustic/Visual	1910 99TH AVE SE, EVERETT, WA 98258	| 2011-06-29 Not Determined	| 2011-07-02 Inventory - Not Determined	| 1966 Built Date	| Building
258537	206338	Acoustic/Visual	2101 99TH AVE SE, EVERETT, WA 98205	| 2011-06-29 Not Determined	| 2011-07-02 Inventory - Not Determined	| 1969 Built Date	| Building
258538	206339	Acoustic/Visual	2117 99TH AVE SE, EVERETT, WA 98205	| 2011-06-29 Not Determined	| 2011-07-02 Inventory - Not Determined	| 1969 Built Date	| Building
258539	206340	Acoustic/Visual	2123 99TH AVE SE, EVERETT, WA 98205	| 2011-06-29 Not Determined	| 2011-07-02 Inventory - Not Determined	| 1969 Built Date	| Building
258540	206341	Acoustic/Visual	2705 78TH AVE SE, EVERETT, WA 98205	| 2011-06-29 Not Determined	| 2011-07-02 Inventory - Not Determined	| 1932 Built Date	| Building
258541	206342	Acoustic/Visual	2807 95TH DR SE, EVERETT, WA 98205	| 2011-06-29 Not Determined	| 2011-07-02 Inventory - Not Determined	| 1968 Built Date	| Building
258542	206343	Acoustic/Visual	2821 78TH AVE SE, EVERETT, WA 98205	| 2011-06-29 Not Determined	| 2011-07-02 Inventory - Not Determined	| 1963 Built Date	| Building
258543	206344	Acoustic/Visual	2926 103RD AVE SE, EVERETT, WA 98205	| 2011-06-29 Not Determined	| 2011-07-02 Inventory - Not Determined	| 1959 Built Date	| Building
258544	206345	Acoustic/Visual	3002 100TH DR SE, EVERETT, WA 98205	| 2011-06-29 Not Determined	| 2011-07-02 Inventory - Not Determined	| 1969 Built Date	| Building
258545	206346	Acoustic/Visual	3025 95TH DR SE, EVERETT, WA 98205	| 2011-06-29 Not Determined	| 2011-07-02 Inventory - Not Determined	| 1969 Built Date	| Building
258546	206347	Acoustic/Visual	3028 91ST AVE SE, EVERETT, WA 98205	| 2011-06-29 Not Determined	| 2011-07-02 Inventory - Not Determined	| 1923 Built Date	| Building
258547	206348	Acoustic/Visual	3110 100TH DR SE, EVERETT, WA 98205	| 2011-06-29 Not Determined	| 2011-07-02 Inventory - Not Determined	| 1968 Built Date	| Building
258549	206350	Acoustic/Visual	3216 103RD AVE SE, EVERETT, WA 98205	| 2011-06-29 Not Determined	| 2011-07-02 Inventory - Not Determined	| 1961 Built Date	| Building
258550	206351	Acoustic/Visual	3401 99TH DR SE, EVERETT, WA 98205	| 2011-06-29 Not Determined	| 2011-07-02 Inventory - Not Determined	| 1969 Built Date	| Building
258551	206352	Acoustic/Visual	3402 103RD AVE SE, EVERETT, WA 98205	| 2011-06-29 Not Determined	| 2011-07-02 Inventory - Not Determined	| 1930 Built Date	| Building
258552	206353	Acoustic/Visual	3423 99TH DR SE, EVERETT, WA 98205	| 2011-06-29 Not Determined	| 2011-07-02 Inventory - Not Determined	| 1969 Built Date	| Building
258553	206354	Acoustic/Visual	3431 99TH DR SE, EVERETT, WA 98205	| 2011-06-29 Not Determined	| 2011-07-02 Inventory - Not Determined	| 1969 Built Date	| Building
258554	206355	Acoustic/Visual	3507 99TH DR SE, EVERETT, WA 98205	| 2011-06-29 Not Determined	| 2011-07-02 Inventory - Not Determined	| 1969 Built Date	| Building
258555	206356	Acoustic/Visual	3518 99TH DR SE, EVERETT, WA 98205	| 2011-06-29 Not Determined	| 2011-07-02 Inventory - Not Determined	| 1969 Built Date	| Building
258556	206357	Acoustic/Visual	5206 FOBES RD, EVERETT, WA 98290	| 2011-06-29 Not Determined	| 2011-07-02 Inventory - Not Determined	| 1957 Built Date	| Building
258557	206358	Acoustic/Visual	7907 GRACE LN, EVERETT, WA 98205	| 2011-06-29 Not Determined	| 2011-07-02 Inventory - Not Determined	| 1968 Built Date	| Building
258558	206359	Acoustic/Visual	7909 60TH ST SE, EVERETT, WA 98290	| 2011-06-29 Not Determined	| 2011-07-02 Inventory - Not Determined	| 1924 Built Date	| Building
258559	206360	Acoustic/Visual	7927 8TH ST SE, EVERETT, WA 98205	| 2011-06-29 Not Determined	| 2011-07-02 Inventory - Not Determined	| 1966 Built Date	| Building
258560	206361	Acoustic/Visual	8018 GRACE LN, EVERETT, WA 98205	| 2011-06-29 Not Determined	| 2011-07-02 Inventory - Not Determined	| 1968 Built Date	| Building
258561	206362	Acoustic/Visual	8026 GRACE LN, EVERETT, WA 98205	| 2011-06-29 Not Determined	| 2011-07-02 Inventory - Not Determined	| 1968 Built Date	| Building
258562	206363	Acoustic/Visual	8115 30TH ST SE, EVERETT, WA 98205	| 2011-06-29 Not Determined	| 2011-07-02 Inventory - Not Determined	| 1959 Built Date	| Building
258563	206364	Acoustic/Visual	9113 8TH ST SE, EVERETT, WA 98205	| 2011-06-29 Not Determined	| 2011-07-02 Inventory - Not Determined	| 1969 Built Date	| Building
258564	206365	Acoustic/Visual	9522 32ND ST SE, EVERETT, WA 98205	| 2011-06-29 Not Determined	| 2011-07-02 Inventory - Not Determined	| 1963 Built Date	| Building
258565	206366	Acoustic/Visual	9824 32ND ST SE, EVERETT, WA 98205	| 2011-06-29 Not Determined	| 2011-07-02 Inventory - Not Determined	| 1965 Built Date	| Building
258566	206367	Acoustic/Visual	10005 32ND ST SE, EVERETT, WA 98205	| 2011-06-29 Not Determined	| 2011-07-02 Inventory - Not Determined	| 1969 Built Date	| Building
258575	206376	Acoustic/Visual	9929 S LAKE STEVENS RD, LAKE STEVENS, WA 98205	| 2011-06-29 Not Determined	| 2011-07-02 Inventory - Not Determined	| 1922 Built Date	| Building
258577	206378	Acoustic/Visual	104 103RD AVE SE, LAKE STEVENS, WA 98258	| 2011-06-29 Not Determined	| 2011-07-02 Inventory - Not Determined	| 1930 Built Date	| Building
258578	206379	Acoustic/Visual	230 99TH DR SE, LAKE STEVENS, WA 98258	| 2011-06-29 Not Determined	| 2011-07-02 Inventory - Not Determined	| 1922 Built Date	| Building
258580	206381	Acoustic/Visual	820 99TH AVE SE, LAKE STEVENS, WA 98258	| 2011-06-29 Not Determined	| 2011-07-02 Inventory - Not Determined	| 1962 Built Date	| Building
258581	206382	Acoustic/Visual	1920 99TH AVE SE, LAKE STEVENS, WA 98258	| 2011-06-29 Not Determined	| 2011-07-02 Inventory - Not Determined	| 1937 Built Date	| Building
258582	206383	Acoustic/Visual	9706 20TH ST SE, LAKE STEVENS, WA 98205	| 2011-06-29 Not Determined	| 2011-07-02 Inventory - Not Determined	| 1930 Built Date	| Building
258583	206384	Acoustic/Visual	10110 20TH ST SE, LAKE STEVENS, WA 98205	| 2011-06-29 Not Determined	| 2011-07-02 Inventory - Not Determined	| 1940 Built Date	| Building
258686	206487	Acoustic/Visual	1029 LUDWIG RD, SNOHOMISH, WA 98290	| 2011-06-29 Not Determined	| 2011-07-02 Inventory - Not Determined	| 1927 Built Date	| Building
258709	206510	Acoustic/Visual	1929 LAKE PL, SNOHOMISH, WA 98290	| 2011-06-29 Not Determined	| 2011-07-02 Inventory - Not Determined	| 1959 Built Date	| Building

Historic ID	Resource ID	Location in APE	Address	SHPO Eligibility Status	Surveyor Eligibility Recommendation	Construction Date	Property Classification
258711	206512	Acoustic/Visual	2100 16TH ST, SNOHOMISH, WA 98290	| 2011-06-29 Not Determined	| 2011-07-02 Inventory - Not Determined	| 1968 Built Date	| Building
258713	206514	Acoustic/Visual	2218 TENTH ST, SNOHOMISH, WA 98290	| 2011-06-29 Not Determined	| 2011-07-02 Inventory - Not Determined	| 1940 Built Date	| Building
258714	206515	Acoustic/Visual	2502 BICKFORD AVE, SNOHOMISH, WA 98290	| 2011-06-29 Not Determined	| 2011-07-02 Inventory - Not Determined	| 1908 Built Date	| Building
258715	206516	Acoustic/Visual	2504 BICKFORD AVE, SNOHOMISH, WA 98290	| 2011-06-29 Not Determined	| 2011-07-02 Inventory - Not Determined	| 1950 Built Date	| Building
258724	206525	Acoustic/Visual	6611 85TH AVE SE, SNOHOMISH, WA 98290	| 2011-06-29 Not Determined	| 2011-07-02 Inventory - Not Determined	| 1928 Built Date	| Building
258726	206527	Acoustic/Visual	7228 89TH AVE SE, SNOHOMISH, WA 98290	| 2011-06-29 Not Determined	| 2011-07-02 Inventory - Not Determined	| 1968 Built Date	| Building
258729	206530	Acoustic/Visual	8104 80TH ST SE, SNOHOMISH, WA 98290	| 2011-06-29 Not Determined	| 2011-07-02 Inventory - Not Determined	| 1921 Built Date	| Building
258730	206531	Acoustic/Visual	8115 85TH AVE SE, SNOHOMISH, WA 98290	| 2011-06-29 Not Determined	| 2011-07-02 Inventory - Not Determined	| 1969 Built Date	| Building
258731	206532	Acoustic/Visual	8325 72ND ST SE, SNOHOMISH, WA 98290	| 2011-06-29 Not Determined	| 2011-07-02 Inventory - Not Determined	| 1961 Built Date	| Building
258734	206535	Acoustic/Visual	8806 72ND ST SE, SNOHOMISH, WA 98290	| 2011-06-29 Not Determined	| 2011-07-02 Inventory - Not Determined	| 1969 Built Date	| Building
258735	206536	Acoustic/Visual	9220 52ND ST SE, SNOHOMISH, WA 98290	| 2011-06-29 Not Determined	| 2011-07-02 Inventory - Not Determined	| 1963 Built Date	| Building
258738	206539	Acoustic/Visual	9521 56TH ST SE, SNOHOMISH, WA 98290	| 2011-06-29 Not Determined	| 2011-07-02 Inventory - Not Determined	| 1946 Built Date	| Building
258741	206542	Acoustic/Visual	10020 56TH ST SE, SNOHOMISH, WA 98290	| 2011-06-29 Not Determined	| 2011-07-02 Inventory - Not Determined	| 1926 Built Date	| Building
258742	206543	Acoustic/Visual	10115 56TH ST SE, SNOHOMISH, WA 98290	| 2011-06-29 Not Determined	| 2011-07-02 Inventory - Not Determined	| 1923 Built Date	| Building
258753	206554	Acoustic/Visual	4215 83RD AVE SE, SNOHOMISH, WA 98205	| 2011-06-29 Not Determined	| 2011-07-02 Inventory - Not Determined	| 1960 Built Date	| Building
258754	206555	Acoustic/Visual	4708 83RD AVE SE, SNOHOMISH, WA 98290	| 2011-06-29 Not Determined	| 2011-07-02 Inventory - Not Determined	| 1958 Built Date	| Building
258756	206557	Acoustic/Visual	3620 98TH DR SE, EVERETT, WA 98205	| 2011-06-29 Not Determined	| 2011-07-02 Inventory - Not Determined	| 1969 Built Date	| Building
258758	206559	Acoustic/Visual	1405 83RD AVE SE, EVERETT, WA 98205	| 2011-06-29 Not Determined	| 2011-07-02 Inventory - Not Determined	| 1968 Built Date	| Building
258761	206562	Acoustic/Visual	1512 89TH DR SE, EVERETT, WA 98205	| 2011-06-29 Not Determined	| 2011-07-02 Inventory - Not Determined	| 1969 Built Date	| Building
258762	206563	Acoustic/Visual	2726 103RD AVE SE, EVERETT, WA 98205	| 2011-06-29 Not Determined	| 2011-07-02 Inventory - Not Determined	| 1962 Built Date	| Building
258763	206564	Acoustic/Visual	3033 95TH DR SE, EVERETT, WA 98205	| 2011-06-29 Not Determined	| 2011-07-02 Inventory - Not Determined	| 1969 Built Date	| Building
258764	206565	Acoustic/Visual	7931 60TH ST SE, EVERETT, WA 98290	| 2011-06-29 Not Determined	| 2011-07-02 Inventory - Not Determined	| 1926 Built Date	| Building
258765	206566	Acoustic/Visual	8904 15TH PL SE, EVERETT, WA 98205	| 2011-06-29 Not Determined	| 2011-07-02 Inventory - Not Determined	| 1969 Built Date	| Building
258766	206567	Acoustic/Visual	9016 15TH PL SE, EVERETT, WA 98205	| 2011-06-29 Not Determined	| 2011-07-02 Inventory - Not Determined	| 1969 Built Date	| Building
258770	206571	Acoustic/Visual	121 103RD AVE NE, LAKE STEVENS, WA 98258	| 2011-06-29 Not Determined	| 2011-07-02 Inventory - Not Determined	| 1964 Built Date	| Building
258785	206586	Acoustic/Visual	4619 83RD AVE SE, SNOHOMISH, WA 98290	| 2011-06-29 Not Determined	| 2011-07-02 Inventory - Not Determined	| 1960 Built Date	| Building
258794	206595	Acoustic/Visual	929 99TH AVE SE, EVERETT, WA 98258	| 2011-06-29 Not Determined	| 2011-07-02 Inventory - Not Determined	| 1949 Built Date	| Building
258810	206611	Acoustic/Visual	2534 BICKFORD AVE, SNOHOMISH, WA 98290	| 2011-06-29 Not Determined	| 2011-07-02 Inventory - Not Determined	| 1926 Built Date	| Building
258817	206618	Acoustic/Visual	832 83RD AVE SE, EVERETT, WA 98205	| 2011-06-29 Not Determined	| 2011-07-02 Inventory - Not Determined	| 1952 Built Date	| Building
258818	206619	Acoustic/Visual	1008 87TH AVE SE, EVERETT, WA 98205	| 2011-06-29 Not Determined	| 2011-07-02 Inventory - Not Determined	| 1959 Built Date	| Building
258819	206620	Acoustic/Visual	2928 100TH DR SE, EVERETT, WA 98205	| 2011-06-29 Not Determined	| 2011-07-02 Inventory - Not Determined	| 1968 Built Date	| Building
258820	206621	Acoustic/Visual	2929 100TH DR SE, EVERETT, WA 98205	| 2011-06-29 Not Determined	| 2011-07-02 Inventory - Not Determined	| 1968 Built Date	| Building
258821	206622	Acoustic/Visual	8225 8TH ST SE, EVERETT, WA 98205	| 2011-06-29 Not Determined	| 2011-07-02 Inventory - Not Determined	| 1959 Built Date	| Building
258822	206623	Acoustic/Visual	9420 20TH ST SE, EVERETT, WA 98205	| 2011-06-29 Not Determined	| 2011-07-02 Inventory - Not Determined	| 1940 Built Date	| Building
258832	206633	Acoustic/Visual	4426 94TH DR SE, SNOHOMISH, WA 98290	| 2011-06-29 Not Determined	| 2011-07-02 Inventory - Not Determined	| 1968 Built Date	| Building
258833	206634	Acoustic/Visual	9532 56TH ST SE, SNOHOMISH, WA 98290	| 2011-06-29 Not Determined	| 2011-07-02 Inventory - Not Determined	| 1937 Built Date	| Building
258857	206658	Acoustic/Visual	101 103RD AVE NE, EVERETT, WA 98258	| 2011-06-29 Not Determined	| 2011-07-02 Inventory - Not Determined	| 1964 Built Date	| Building
258873	206674	Acoustic/Visual	2600 S LAKE STEVENS RD, EVERETT, WA 98205	| 2011-06-29 Not Determined	| 2011-07-02 Inventory - Not Determined	| 1915 Built Date	| Building
258875	206676	Acoustic/Visual	10117 20TH ST SE, EVERETT, WA 98258	| 2011-06-29 Not Determined	| 2011-07-02 Inventory - Not Determined	| 1930 Built Date	| Building
258876	206677	Acoustic/Visual	624 S DAVIES RD, LAKE STEVENS, WA 98258	| 2011-06-29 Not Determined	| 2011-07-02 Inventory - Not Determined	| 1920 Built Date	| Building
258878	206679	Acoustic/Visual	4515 FOBES RD, SNOHOMISH, WA 98290	| 2011-06-29 Not Determined	| 2011-07-02 Inventory - Not Determined	| 1918 Built Date	| Building
258881	206682	Acoustic/Visual	624 83RD AVE SE, EVERETT, WA 98205	| 2011-06-29 Not Determined	| 2011-07-02 Inventory - Not Determined	| 1927 Built Date	| Building
258884	206685	Acoustic/Visual	2813 S LAKE STEVENS RD, EVERETT, WA 98205	| 2011-06-29 Not Determined	| 2011-07-02 Inventory - Not Determined	| 1923 Built Date	| Building
258885	206686	Acoustic/Visual	7915 S LAKE STEVENS RD, EVERETT, WA 98205	| 2011-06-29 Not Determined	| 2011-07-02 Inventory - Not Determined	| 1928 Built Date	| Building
258886	206687	Acoustic/Visual	9715 S LAKE STEVENS RD, EVERETT, WA 98205	| 2011-06-29 Not Determined	| 2011-07-02 Inventory - Not Determined	| 1920 Built Date	| Building
258887	206688	Acoustic/Visual	531 83RD AVE SE, EVERETT, WA 98205	| 2011-06-29 Not Determined	| 2011-07-02 Inventory - Not Determined	| 1915 Built Date	| Building
258888	206689	Acoustic/Visual	828 83RD AVE SE, EVERETT, WA 98205	| 2011-06-29 Not Determined	| 2011-07-02 Inventory - Not Determined	| 1946 Built Date	| Building
258889	206690	Acoustic/Visual	927 79TH AVE SE, EVERETT, WA 98205	| 2011-06-29 Not Determined	| 2011-07-02 Inventory - Not Determined	| 1902 Built Date	| Building
258890	206691	Acoustic/Visual	1121 79TH AVE SE, EVERETT, WA 98205	| 2011-06-29 Not Determined	| 2011-07-02 Inventory - Not Determined	| 1905 Built Date	| Building
258891	206692	Acoustic/Visual	2819 103RD AVE SE, EVERETT, WA 98205	| 2011-06-29 Not Determined	| 2011-07-02 Inventory - Not Determined	| 1923 Built Date	| Building
258892	206693	Acoustic/Visual	5 103RD AVE NE, LAKE STEVENS, WA 98258	| 2011-06-29 Not Determined	| 2011-07-02 Inventory - Not Determined	| 1924 Built Date	| Building
258893	206694	Acoustic/Visual	1524 99TH AVE, LAKE STEVENS, WA 98258	| 2011-06-29 Not Determined	| 2011-07-02 Inventory - Not Determined	| 1925 Built Date	| Building
258944	206745	Acoustic/Visual	1300 30TH ST, SNOHOMISH, WA 98290	| 2011-06-29 Not Determined	| 2011-07-02 Inventory - Not Determined	| 1920 Built Date	| Building
258951	206752	Acoustic/Visual	4126 103RD AVE SE, SNOHOMISH, WA 98205	| 2011-06-29 Not Determined	| 2011-07-02 Inventory - Not Determined	| 1968 Built Date	| Building
258956	206757	Acoustic/Visual	7519 85TH AVE SE, SNOHOMISH, WA 98290	| 2011-06-29 Not Determined	| 2011-07-02 Inventory - Not Determined	| 1916 Built Date	| Building
258958	206759	Acoustic/Visual	8403 72ND ST SE, SNOHOMISH, WA 98290	| 2011-06-29 Not Determined	| 2011-07-02 Inventory - Not Determined	| 1942 Built Date	| Building
258967	206768	Acoustic/Visual	8133 SKIPLEY RD, SNOHOMISH, WA 98290	| 2011-06-29 Not Determined	| 2011-07-02 Inventory - Not Determined	| 1935 Built Date	| Building
258969	206770	Acoustic/Visual	7911 SKIPLEY RD, SNOHOMISH, WA 98290	| 2011-06-29 Not Determined	| 2011-07-02 Inventory - Not Determined	| 1938 Built Date	| Building
260821	208622	Acoustic/Visual	4515 169TH ST SE, BOTHELL, WA 98012	| 2011-06-29 Not Determined	| 2011-07-02 Inventory - Not Determined	| 1964 Built Date	| Building

Historic ID	Resource ID	Location in APE	Address	SHPO Eligibility Status	Surveyor Eligibility Recommendation	Construction Date	Property Classification
260847	208648	Acoustic/Visual	17203 SUNSET RD, BOTHELL, WA 98012	| 2011-06-29 Not Determined	| 2011-07-02 Inventory - Not Determined	| 1965 Built Date	| Building
260850	208651	Acoustic/Visual	6001 138TH ST SE, EVERETT, WA 98208	| 2011-06-29 Not Determined	| 2011-07-02 Inventory - Not Determined	| 1969 Built Date	| Building
260864	208665	Acoustic/Visual	16718 51ST AVE SE, BOTHELL, WA 98012	| 2011-06-29 Not Determined	| 2011-07-02 Inventory - Not Determined	| 1967 Built Date	| Building
260872	208673	Acoustic/Visual	6015 138TH ST SE, EVERETT, WA 98208	| 2011-06-29 Not Determined	| 2011-07-02 Inventory - Not Determined	| 1969 Built Date	| Building
260941	208742	Acoustic/Visual	5009 169TH ST SE, BOTHELL, WA 98012	| 2011-06-29 Not Determined	| 2011-07-02 Inventory - Not Determined	| 1967 Built Date	| Building
261262	209063	Acoustic/Visual	13726 61ST AVE SE, EVERETT, WA 98208	| 2011-06-29 Not Determined	| 2011-07-02 Inventory - Not Determined	| 1969 Built Date	| Building
261267	209068	Acoustic/Visual	13629 59TH AVE SE, EVERETT, WA 98208	| 2011-06-29 Not Determined	| 2011-07-02 Inventory - Not Determined	| 1969 Built Date	| Building
264838	212639	Acoustic/Visual	7418 69TH AVE SE, SNOHOMISH, WA 98290	| 2011-06-29 Not Determined	| 2011-07-02 Inventory - Not Determined	| 1967 Built Date	| Building
264839	212640	Acoustic/Visual	6 SUNNYSIDE BLVD, EVERETT, WA 98205	| 2011-06-29 Not Determined	| 2011-07-02 Inventory - Not Determined	| 1969 Built Date	| Building
264848	212649	Acoustic/Visual	7417 FOSTER SLOUGH RD, SNOHOMISH, WA 98290	| 2011-06-29 Not Determined	| 2011-07-02 Inventory - Not Determined	| 1969 Built Date	| Building
264849	212650	Acoustic/Visual	5501 68TH AVE SE, EVERETT, WA 98290	| 2011-06-29 Not Determined	| 2011-07-02 Inventory - Not Determined	| 1968 Built Date	| Building
264876	212677	Acoustic/Visual	2126 71ST AVE SE, EVERETT, WA 98205	| 2011-06-29 Not Determined	| 2011-07-02 Inventory - Not Determined	| 1964 Built Date	| Building
264890	212691	Acoustic/Visual	7610 VERNON RD, EVERETT, WA 98205	| 2011-06-29 Not Determined	| 2011-07-02 Inventory - Not Determined	| 1947 Built Date	| Building
264892	212693	Acoustic/Visual	7920 79TH AVE SE, SNOHOMISH, WA 98290	| 2011-06-29 Not Determined	| 2011-07-02 Inventory - Not Determined	| 1968 Built Date	| Building
264902	212703	Acoustic/Visual	7202 21ST PL SE, EVERETT, WA 98205	| 2011-06-29 Not Determined	| 2011-07-02 Inventory - Not Determined	| 1969 Built Date	| Building
264903	212704	Acoustic/Visual	7504 E LOWELL-LARIMER RD, SNOHOMISH, WA 98296	| 2011-06-29 Not Determined	| 2011-07-02 Inventory - Not Determined	| 1968 Built Date	| Building
264982	212783	Acoustic/Visual	5505 67TH DR SE, SNOHOMISH, WA 98290	| 2011-06-29 Not Determined	| 2011-07-02 Inventory - Not Determined	| 1967 Built Date	| Building
265038	212839	Acoustic/Visual	7807 10TH ST SE, EVERETT, WA 98205	| 2011-06-29 Not Determined	| 2011-07-02 Inventory - Not Determined	| 1969 Built Date	| Building
265044	212845	Acoustic/Visual	830 74TH DR SE, EVERETT, WA 98205	| 2011-06-29 Not Determined	| 2011-07-02 Inventory - Not Determined	| 1969 Built Date	| Building
265084	212885	Acoustic/Visual	6509 63RD ST SE, SNOHOMISH, WA 98290	| 2011-06-29 Not Determined	| 2011-07-02 Inventory - Not Determined	| 1967 Built Date	| Building
265085	212886	Acoustic/Visual	7010 FOSTER SLOUGH RD, SNOHOMISH, WA 98290	| 2011-06-29 Not Determined	| 2011-07-02 Inventory - Not Determined	| 1945 Built Date	| Building
265093	212894	Acoustic/Visual	5531 67TH DR SE, SNOHOMISH, WA 98290	| 2011-06-29 Not Determined	| 2011-07-02 Inventory - Not Determined	| 1968 Built Date	| Building
265096	212897	Acoustic/Visual	6124 65TH AVE SE, SNOHOMISH, WA 98290	| 2011-06-29 Not Determined	| 2011-07-02 Inventory - Not Determined	| 1968 Built Date	| Building
265097	212898	Acoustic/Visual	6132 65TH DR SE, SNOHOMISH, WA 98290	| 2011-06-29 Not Determined	| 2011-07-02 Inventory - Not Determined	| 1968 Built Date	| Building
265098	212899	Acoustic/Visual	6620 63RD ST SE, SNOHOMISH, WA 98290	| 2011-06-29 Not Determined	| 2011-07-02 Inventory - Not Determined	| 1968 Built Date	| Building
265205	213006	Acoustic/Visual	1830 74TH AVE SE, EVERETT, WA 98205	| 2011-06-29 Not Determined	| 2011-07-02 Inventory - Not Determined	| 1962 Built Date	| Building
265206	213007	Acoustic/Visual	6804 SKIPLEY RD, SNOHOMISH, WA 98290	| 2011-06-29 Not Determined	| 2011-07-02 Inventory - Not Determined	| 1967 Built Date	| Building
265359	213160	Acoustic/Visual	6122 66TH DR SE, SNOHOMISH, WA 98290	| 2011-06-29 Not Determined	| 2011-07-02 Inventory - Not Determined	| 1968 Built Date	| Building
265378	213179	Acoustic/Visual	6524 61ST PL SE, SNOHOMISH, WA 98290	| 2011-06-29 Not Determined	| 2011-07-02 Inventory - Not Determined	| 1966 Built Date	| Building
265390	213191	Acoustic/Visual	7311 24TH ST SE, EVERETT, WA 98205	| 2011-06-29 Not Determined	| 2011-07-02 Inventory - Not Determined	| 1966 Built Date	| Building
265412	213213	Acoustic/Visual	6217 65TH DR SE, SNOHOMISH, WA 98290	| 2011-06-29 Not Determined	| 2011-07-02 Inventory - Not Determined	| 1969 Built Date	| Building
265413	213214	Acoustic/Visual	7525 65TH AVE SE, SNOHOMISH, WA 98290	| 2011-06-29 Not Determined	| 2011-07-02 Inventory - Not Determined	| 1967 Built Date	| Building
265484	213285	Acoustic/Visual	8403 64TH ST NE, MARYSVILLE, WA 98270	| 2011-06-29 Not Determined	| 2011-07-02 Inventory - Not Determined	| 1968 Built Date	| Building
265489	213290	Acoustic/Visual	8306 VERNON RD, EVERETT, WA 98205	| 2011-06-29 Not Determined	| 2011-07-02 Inventory - Not Determined	| 1965 Built Date	| Building
265493	213294	Acoustic/Visual	503 100TH AVE NE, LAKE STEVENS, WA 98258	| 2011-06-29 Not Determined	| 2011-07-02 Inventory - Not Determined	| 1966 Built Date	| Building
265496	213297	Acoustic/Visual	2802 107TH AVE NE, LAKE STEVENS, WA 98258	| 2011-06-29 Not Determined	| 2011-07-02 Inventory - Not Determined	| 1968 Built Date	| Building
265500	213301	Acoustic/Visual	10614 OAK RD, LAKE STEVENS, WA 98258	| 2011-06-29 Not Determined	| 2011-07-02 Inventory - Not Determined	| 1968 Built Date	| Building
265502	213303	Acoustic/Visual	9111 132ND ST NE, ARLINGTON, WA 98223	| 2011-06-29 Not Determined	| 2011-07-02 Inventory - Not Determined	| 1968 Built Date	| Building
265508	213309	Acoustic/Visual	10610 OAK RD, LAKE STEVENS, WA 98258	| 2011-06-29 Not Determined	| 2011-07-02 Inventory - Not Determined	| 1968 Built Date	| Building
265510	213311	Acoustic/Visual	10618 OAK RD, LAKE STEVENS, WA 98258	| 2011-06-29 Not Determined	| 2011-07-02 Inventory - Not Determined	| 1968 Built Date	| Building
265512	213313	Acoustic/Visual	2712 SOPER HILL RD, LAKE STEVENS, WA 98258	| 2011-06-29 Not Determined	| 2011-07-02 Inventory - Not Determined	| 1968 Built Date	| Building
265517	213318	Acoustic/Visual	9518 N DAVIES RD, LAKE STEVENS, WA 98258	| 2011-06-29 Not Determined	| 2011-07-02 Inventory - Not Determined	| 1959 Built Date	| Building
265646	213447	Acoustic/Visual	2605 77TH DR NE, EVERETT, WA 98205	| 2011-06-29 Not Determined	| 2011-07-02 Inventory - Not Determined	| 1969 Built Date	| Building
265781	213582	Acoustic/Visual	4606 103RD AVE SE, EVERETT, WA 98205	| 2011-06-29 Not Determined	| 2011-07-02 Inventory - Not Determined	| 1968 Built Date	| Building
265783	213584	Acoustic/Visual	5305 83RD AVE SE, SNOHOMISH, WA 98290	| 2011-06-29 Not Determined	| 2011-07-02 Inventory - Not Determined	| 1966 Built Date	| Building
265786	213587	Acoustic/Visual	2510 BICKFORD AVE, SNOHOMISH, WA 98290	| 2011-06-29 Not Determined	| 2011-07-02 Inventory - Not Determined	| 1968 Built Date	| Building
265789	213590	Acoustic/Visual	2212 97TH DR SE, EVERETT, WA 98205	| 2011-06-29 Not Determined	| 2011-07-02 Inventory - Not Determined	| 1968 Built Date	| Building
265790	213591	Acoustic/Visual	2214 99TH AVE SE, EVERETT, WA 98205	| 2011-06-29 Not Determined	| 2011-07-02 Inventory - Not Determined	| 1965 Built Date	| Building
265791	213592	Acoustic/Visual	1111 99TH AVE SE, EVERETT, WA 98258	| 2011-06-29 Not Determined	| 2011-07-02 Inventory - Not Determined	| 1968 Built Date	| Building
265793	213594	Acoustic/Visual	6007 96TH DR SE, SNOHOMISH, WA 98290	| 2011-06-29 Not Determined	| 2011-07-02 Inventory - Not Determined	| 1968 Built Date	| Building
265794	213595	Acoustic/Visual	1105 79TH AVE SE, EVERETT, WA 98205	| 2011-06-29 Not Determined	| 2011-07-02 Inventory - Not Determined	| 1968 Built Date	| Building
265795	213596	Acoustic/Visual	4407 TOM MARKS RD, SNOHOMISH, WA 98290	| 2011-06-29 Not Determined	| 2011-07-02 Inventory - Not Determined	| 1966 Built Date	| Building
265796	213597	Acoustic/Visual	418 79TH AVE SE, EVERETT, WA 98205	| 2011-06-29 Not Determined	| 2011-07-02 Inventory - Not Determined	| 1969 Built Date	| Building
265797	213598	Acoustic/Visual	2321 TENTH ST, SNOHOMISH, WA 98290	| 2011-06-29 Not Determined	| 2011-07-02 Inventory - Not Determined	| 1909 Built Date	| Building
265799	213600	Acoustic/Visual	8001 GRACE LN, EVERETT, WA 98205	| 2011-06-29 Not Determined	| 2011-07-02 Inventory - Not Determined	| 1968 Built Date	| Building
265803	213604	Acoustic/Visual	622 83RD AVE SE, EVERETT, WA 98205	| 2011-06-29 Not Determined	| 2011-07-02 Inventory - Not Determined	| 1967 Built Date	| Building
265804	213605	Acoustic/Visual	7622 89TH AVE SE, SNOHOMISH, WA 98290	| 2011-06-29 Not Determined	| 2011-07-02 Inventory - Not Determined	| 1968 Built Date	| Building
265806	213607	Acoustic/Visual	5102 FOBES RD, SNOHOMISH, WA 98290	| 2011-06-29 Not Determined	| 2011-07-02 Inventory - Not Determined	| 1966 Built Date	| Building
265807	213608	Acoustic/Visual	6916 83RD AVE SE, SNOHOMISH, WA 98290	| 2011-06-29 Not Determined	| 2011-07-02 Inventory - Not Determined	| 1966 Built Date	| Building

Historic ID	Resource ID	Location in APE	Address	SHPO Eligibility Status	Surveyor Eligibility Recommendation	Construction Date	Property Classification
265816	213617	Acoustic/Visual	2025 88TH AVE SE, EVERETT, WA 98205	| 2011-06-29 Not Determined	| 2011-07-02 Inventory - Not Determined	| 1967 Built Date	| Building
265817	213618	Acoustic/Visual	3401 97TH DR SE, EVERETT, WA 98205	| 2011-06-29 Not Determined	| 2011-07-02 Inventory - Not Determined	| 1969 Built Date	| Building
265818	213619	Acoustic/Visual	11 VERNON RD, EVERETT, WA 98205	| 2011-06-29 Not Determined	| 2011-07-02 Inventory - Not Determined	| 1968 Built Date	| Building
265819	213620	Acoustic/Visual	2211 97TH DR SE, EVERETT, WA 98205	| 2011-06-29 Not Determined	| 2011-07-02 Inventory - Not Determined	| 1967 Built Date	| Building
265823	213624	Acoustic/Visual	824 92ND AVE SE, EVERETT, WA 98205	| 2011-06-29 Not Determined	| 2011-07-02 Inventory - Not Determined	| 1969 Built Date	| Building
265824	213625	Acoustic/Visual	9316 45TH PL SE, SNOHOMISH, WA 98290	| 2011-06-29 Not Determined	| 2011-07-02 Inventory - Not Determined	| 1967 Built Date	| Building
265825	213626	Acoustic/Visual	9123 21ST ST SE, EVERETT, WA 98205	| 2011-06-29 Not Determined	| 2011-07-02 Inventory - Not Determined	| 1967 Built Date	| Building
265826	213627	Acoustic/Visual	5806 96TH DR SE, SNOHOMISH, WA 98290	| 2011-06-29 Not Determined	| 2011-07-02 Inventory - Not Determined	| 1966 Built Date	| Building
265828	213629	Acoustic/Visual	3730 101ST AVE SE, EVERETT, WA 98205	| 2011-06-29 Not Determined	| 2011-07-02 Inventory - Not Determined	| 1967 Built Date	| Building
265830	213631	Acoustic/Visual	2305 97TH DR SE, EVERETT, WA 98205	| 2011-06-29 Not Determined	| 2011-07-02 Inventory - Not Determined	| 1968 Built Date	| Building
265831	213632	Acoustic/Visual	6131 96TH DR SE, SNOHOMISH, WA 98290	| 2011-06-29 Not Determined	| 2011-07-02 Inventory - Not Determined	| 1968 Built Date	| Building
265832	213633	Acoustic/Visual	5816 96TH DR SE, SNOHOMISH, WA 98290	| 2011-06-29 Not Determined	| 2011-07-02 Inventory - Not Determined	| 1967 Built Date	| Building
265836	213637	Acoustic/Visual	5920 96TH DR SE, SNOHOMISH, WA 98290	| 2011-06-29 Not Determined	| 2011-07-02 Inventory - Not Determined	| 1967 Built Date	| Building
265837	213638	Acoustic/Visual	5721 96TH DR SE, SNOHOMISH, WA 98290	| 2011-06-29 Not Determined	| 2011-07-02 Inventory - Not Determined	| 1967 Built Date	| Building
265838	213639	Acoustic/Visual	621 79TH AVE SE, EVERETT, WA 98205	| 2011-06-29 Not Determined	| 2011-07-02 Inventory - Not Determined	| 1968 Built Date	| Building
265841	213642	Acoustic/Visual	6006 95TH DR SE, SNOHOMISH, WA 98290	| 2011-06-29 Not Determined	| 2011-07-02 Inventory - Not Determined	| 1968 Built Date	| Building
265842	213643	Acoustic/Visual	6118 95TH DR SE, SNOHOMISH, WA 98290	| 2011-06-29 Not Determined	| 2011-07-02 Inventory - Not Determined	| 1968 Built Date	| Building
265844	213645	Acoustic/Visual	4619 TOM MARKS RD, SNOHOMISH, WA 98290	| 2011-06-29 Not Determined	| 2011-07-02 Inventory - Not Determined	| 1969 Built Date	| Building
265845	213646	Acoustic/Visual	10317 40TH PL SE, EVERETT, WA 98205	| 2011-06-29 Not Determined	| 2011-07-02 Inventory - Not Determined	| 1969 Built Date	| Building
265846	213647	Acoustic/Visual	428 91ST AVE SE, EVERETT, WA 98205	| 2011-06-29 Not Determined	| 2011-07-02 Inventory - Not Determined	| 1969 Built Date	| Building
265848	213649	Acoustic/Visual	2926 95TH DR SE, EVERETT, WA 98205	| 2011-06-29 Not Determined	| 2011-07-02 Inventory - Not Determined	| 1967 Built Date	| Building
265850	213651	Acoustic/Visual	124 103RD AVE SE, EVERETT, WA 98258	| 2011-06-29 Not Determined	| 2011-07-02 Inventory - Not Determined	| 1963 Built Date	| Building
265851	213652	Acoustic/Visual	2 81ST AVE SE, EVERETT, WA 98205	| 2011-06-29 Not Determined	| 2011-07-02 Inventory - Not Determined	| 1962 Built Date	| Building
265852	213653	Acoustic/Visual	2130 97TH DR SE, EVERETT, WA 98205	| 2011-06-29 Not Determined	| 2011-07-02 Inventory - Not Determined	| 1968 Built Date	| Building
265853	213654	Acoustic/Visual	607 91ST AVE SE, EVERETT, WA 98205	| 2011-06-29 Not Determined	| 2011-07-02 Inventory - Not Determined	| 1964 Built Date	| Building
265855	213656	Acoustic/Visual	1231 22ND ST, SNOHOMISH, WA 98290	| 2011-06-29 Not Determined	| 2011-07-02 Inventory - Not Determined	| 1965 Built Date	| Building
265856	213657	Acoustic/Visual	5724 96TH DR SE, SNOHOMISH, WA 98290	| 2011-06-29 Not Determined	| 2011-07-02 Inventory - Not Determined	| 1967 Built Date	| Building
265857	213658	Acoustic/Visual	6130 96TH DR SE, SNOHOMISH, WA 98290	| 2011-06-29 Not Determined	| 2011-07-02 Inventory - Not Determined	| 1968 Built Date	| Building
265862	213663	Acoustic/Visual	9625 11TH PL SE, EVERETT, WA 98258	| 2011-06-29 Not Determined	| 2011-07-02 Inventory - Not Determined	| 1968 Built Date	| Building
265866	213667	Acoustic/Visual	2909 95TH DR SE, EVERETT, WA 98205	| 2011-06-29 Not Determined	| 2011-07-02 Inventory - Not Determined	| 1966 Built Date	| Building
265867	213668	Acoustic/Visual	9319 45TH PL SE, SNOHOMISH, WA 98290	| 2011-06-29 Not Determined	| 2011-07-02 Inventory - Not Determined	| 1969 Built Date	| Building
265868	213669	Acoustic/Visual	27 VERNON RD, EVERETT, WA 98205	| 2011-06-29 Not Determined	| 2011-07-02 Inventory - Not Determined	| 1968 Built Date	| Building
265870	213671	Acoustic/Visual	1827 94TH DR SE, EVERETT, WA 98205	| 2011-06-29 Not Determined	| 2011-07-02 Inventory - Not Determined	| 1969 Built Date	| Building
265872	213673	Acoustic/Visual	2220 97TH DR SE, EVERETT, WA 98205	| 2011-06-29 Not Determined	| 2011-07-02 Inventory - Not Determined	| 1969 Built Date	| Building
265874	213675	Acoustic/Visual	2906 95TH DR SE, EVERETT, WA 98205	| 2011-06-29 Not Determined	| 2011-07-02 Inventory - Not Determined	| 1967 Built Date	| Building
265875	213676	Acoustic/Visual	5705 96TH DR SE, SNOHOMISH, WA 98290	| 2011-06-29 Not Determined	| 2011-07-02 Inventory - Not Determined	| 1969 Built Date	| Building
265878	213679	Acoustic/Visual	2023 92ND DR SE, EVERETT, WA 98205	| 2011-06-29 Not Determined	| 2011-07-02 Inventory - Not Determined	| 1967 Built Date	| Building
265880	213681	Acoustic/Visual	4010 83RD AVE SE, SNOHOMISH, WA 98205	| 2011-06-29 Not Determined	| 2011-07-02 Inventory - Not Determined	| 1962 Built Date	| Building
265881	213682	Acoustic/Visual	9710 11TH PL SE, LAKE STEVENS, WA 98258	| 2011-06-29 Not Determined	| 2011-07-02 Inventory - Not Determined	| 1968 Built Date	| Building
265886	213687	Acoustic/Visual	5732 96TH DR SE, SNOHOMISH, WA 98290	| 2011-06-29 Not Determined	| 2011-07-02 Inventory - Not Determined	| 1967 Built Date	| Building
265889	213690	Acoustic/Visual	1719 94TH DR SE, EVERETT, WA 98205	| 2011-06-29 Not Determined	| 2011-07-02 Inventory - Not Determined	| 1968 Built Date	| Building
265892	213693	Acoustic/Visual	9127 21ST ST SE, EVERETT, WA 98205	| 2011-06-29 Not Determined	| 2011-07-02 Inventory - Not Determined	| 1967 Built Date	| Building
265895	213696	Acoustic/Visual	9824 11TH PL SE, EVERETT, WA 98258	| 2011-06-29 Not Determined	| 2011-07-02 Inventory - Not Determined	| 1968 Built Date	| Building
265898	213699	Acoustic/Visual	3613 98TH DR SE, EVERETT, WA 98205	| 2011-06-29 Not Determined	| 2011-07-02 Inventory - Not Determined	| 1968 Built Date	| Building
265899	213700	Acoustic/Visual	4706 BICKFORD AVE, SNOHOMISH, WA 98290	| 2011-06-29 Not Determined	| 2011-07-02 Inventory - Not Determined	| 1966 Built Date	| Building
265900	213701	Acoustic/Visual	4827 83RD AVE SE, SNOHOMISH, WA 98290	| 2011-06-29 Not Determined	| 2011-07-02 Inventory - Not Determined	| 1964 Built Date	| Building
265902	213703	Acoustic/Visual	4417 94TH DR SE, SNOHOMISH, WA 98290	| 2011-06-29 Not Determined	| 2011-07-02 Inventory - Not Determined	| 1969 Built Date	| Building
265910	213711	Acoustic/Visual	6708 83RD AVE SE, SNOHOMISH, WA 98290	| 2011-06-29 Not Determined	| 2011-07-02 Inventory - Not Determined	| 1969 Built Date	| Building
265911	213712	Acoustic/Visual	2000 LAKE AVE, SNOHOMISH, WA 98290	| 2011-06-29 Not Determined	| 2011-07-02 Inventory - Not Determined	| 1964 Built Date	| Building
265917	213718	Acoustic/Visual	3411 97TH DR SE, EVERETT, WA 98205	| 2011-06-29 Not Determined	| 2011-07-02 Inventory - Not Determined	| 1968 Built Date	| Building
265918	213719	Acoustic/Visual	2205 97TH DR SE, EVERETT, WA 98205	| 2011-06-29 Not Determined	| 2011-07-02 Inventory - Not Determined	| 1968 Built Date	| Building
265919	213720	Acoustic/Visual	9304 45TH PL SE, SNOHOMISH, WA 98290	| 2011-06-29 Not Determined	| 2011-07-02 Inventory - Not Determined	| 1968 Built Date	| Building
265920	213721	Acoustic/Visual	9326 44TH PL SE, SNOHOMISH, WA 98290	| 2011-06-29 Not Determined	| 2011-07-02 Inventory - Not Determined	| 1969 Built Date	| Building
265923	213724	Acoustic/Visual	4520 TOM MARKS RD, SNOHOMISH, WA 98290	| 2011-06-29 Not Determined	| 2011-07-02 Inventory - Not Determined	| 1969 Built Date	| Building
265924	213725	Acoustic/Visual	3629 98TH DR SE, EVERETT, WA 98205	| 2011-06-29 Not Determined	| 2011-07-02 Inventory - Not Determined	| 1969 Built Date	| Building
265925	213726	Acoustic/Visual	9206 8TH ST SE, EVERETT, WA 98205	| 2011-06-29 Not Determined	| 2011-07-02 Inventory - Not Determined	| 1969 Built Date	| Building
265926	213727	Acoustic/Visual	9403 44TH PL SE, SNOHOMISH, WA 98290	| 2011-06-29 Not Determined	| 2011-07-02 Inventory - Not Determined	| 1960 Built Date	| Building
265928	213729	Acoustic/Visual	9113 21ST ST SE, EVERETT, WA 98205	| 2011-06-29 Not Determined	| 2011-07-02 Inventory - Not Determined	| 1967 Built Date	| Building
265931	213732	Acoustic/Visual	9105 21ST ST SE, EVERETT, WA 98205	| 2011-06-29 Not Determined	| 2011-07-02 Inventory - Not Determined	| 1967 Built Date	| Building

Historic ID	Resource ID	Location in APE	Address	SHPO Eligibility Status	Surveyor Eligibility Recommendation	Construction Date	Property Classification
265932	213733	Acoustic/Visual	10201 38TH PL SE, EVERETT, WA 98205	| 2011-06-29 Not Determined	| 2011-07-02 Inventory - Not Determined	| 1969 Built Date	| Building
265934	213735	Acoustic/Visual	6001 96TH DR SE, SNOHOMISH, WA 98290	| 2011-06-29 Not Determined	| 2011-07-02 Inventory - Not Determined	| 1968 Built Date	| Building
265935	213736	Acoustic/Visual	5713 96TH DR SE, SNOHOMISH, WA 98290	| 2011-06-29 Not Determined	| 2011-07-02 Inventory - Not Determined	| 1967 Built Date	| Building
265936	213737	Acoustic/Visual	629 79TH AVE SE, EVERETT, WA 98205	| 2011-06-29 Not Determined	| 2011-07-02 Inventory - Not Determined	| 1965 Built Date	| Building
265938	213739	Acoustic/Visual	1901 94TH DR SE, EVERETT, WA 98205	| 2011-06-29 Not Determined	| 2011-07-02 Inventory - Not Determined	| 1967 Built Date	| Building
265939	213740	Acoustic/Visual	3011 100TH DR SE, EVERETT, WA 98205	| 2011-06-29 Not Determined	| 2011-07-02 Inventory - Not Determined	| 1969 Built Date	| Building
265941	213742	Acoustic/Visual	5910 96TH DR SE, SNOHOMISH, WA 98290	| 2011-06-29 Not Determined	| 2011-07-02 Inventory - Not Determined	| 1967 Built Date	| Building
265945	213746	Acoustic/Visual	2031 92ND DR SE, EVERETT, WA 98205	| 2011-06-29 Not Determined	| 2011-07-02 Inventory - Not Determined	| 1967 Built Date	| Building
265946	213747	Acoustic/Visual	7920 30TH ST SE, EVERETT, WA 98205	| 2011-06-29 Not Determined	| 2011-07-02 Inventory - Not Determined	| 1961 Built Date	| Building
266099	213900	Acoustic/Visual	6516 60TH ST SE, EVERETT, WA 98290	| 2011-06-29 Not Determined	| 2011-07-02 Inventory - Not Determined	| 1969 Built Date	| Building
266104	213905	Acoustic/Visual	5530 67TH DR SE, SNOHOMISH, WA 98290	| 2011-06-29 Not Determined	| 2011-07-02 Inventory - Not Determined	| 1968 Built Date	| Building
266123	213924	Acoustic/Visual	2103 LAKE AVE, SNOHOMISH, WA 98290	| 2011-06-29 Not Determined	| 2011-07-02 Inventory - Not Determined	| 1969 Built Date	| Building
266129	213930	Acoustic/Visual	13401 184TH ST NE, ARLINGTON, WA 98223	| 2011-06-29 Not Determined	| 2011-07-02 Inventory - Not Determined	| 1963 Built Date	| Building
266131	213932	Acoustic/Visual	18711 107TH AVE NE, ARLINGTON, WA 98223	| 2011-06-29 Not Determined	| 2011-07-02 Inventory - Not Determined	| 1940 Built Date	| Building
266132	213933	Acoustic/Visual	16823 JIM CREEK RD, ARLINGTON, WA 98223	| 2011-06-29 Not Determined	| 2011-07-02 Inventory - Not Determined	| 1968 Built Date	| Building
266143	213944	Acoustic/Visual	13505 208TH ST NE, ARLINGTON, WA 98223	| 2011-06-29 Not Determined	| 2011-07-02 Inventory - Not Determined	| 1963 Built Date	| Building
266149	213950	Acoustic/Visual	12514 150TH ST NE, ARLINGTON, WA 98223	| 2011-06-29 Not Determined	| 2011-07-02 Inventory - Not Determined	| 1969 Built Date	| Building
266150	213951	Acoustic/Visual	13010 168TH ST NE, ARLINGTON, WA 98223	| 2011-06-29 Not Determined	| 2011-07-02 Inventory - Not Determined	| 1968 Built Date	| Building
266153	213954	Acoustic/Visual	17207 JORDAN RD, ARLINGTON, WA 98223	| 2011-06-29 Not Determined	| 2011-07-02 Inventory - Not Determined	| 1969 Built Date	| Building
266155	213956	Acoustic/Visual	11505 158TH ST NE, ARLINGTON, WA 98223	| 2011-06-29 Not Determined	| 2011-07-02 Inventory - Not Determined	| 1969 Built Date	| Building
266158	213959	Acoustic/Visual	12932 168TH ST NE, ARLINGTON, WA 98223	| 2011-06-29 Not Determined	| 2011-07-02 Inventory - Not Determined	| 1969 Built Date	| Building
266166	213967	Acoustic/Visual	19706 NICKS RD, ARLINGTON, WA 98223	| 2011-06-29 Not Determined	| 2011-07-02 Inventory - Not Determined	| 1960 Built Date	| Building
266169	213970	Acoustic/Visual	11218 190TH ST NE, ARLINGTON, WA 98223	| 2011-06-29 Not Determined	| 2011-07-02 Inventory - Not Determined	| 1960 Built Date	| Building
266224	214025	Acoustic/Visual	17111 35TH AVE SE, BOTHELL, WA 98012	| 2011-06-29 Not Determined	| 2011-07-02 Inventory - Not Determined	| 1950 Built Date	| Building
266238	214039	Acoustic/Visual	5920 136TH ST SE, EVERETT, WA 98208	| 2011-06-29 Not Determined	| 2011-07-02 Inventory - Not Determined	| 1969 Built Date	| Building
266244	214045	Acoustic/Visual	4205 139TH PL SE, MILL CREEK, WA 98296	| 2011-06-29 Not Determined	| 2011-07-02 Inventory - Not Determined	| 1945 Built Date	| Building
266247	214048	Acoustic/Visual	13418 61ST AVE SE, EVERETT, WA 98208	| 2011-06-29 Not Determined	| 2011-07-02 Inventory - Not Determined	| 1969 Built Date	| Building
266251	214052	Acoustic/Visual	6026 138TH ST SE, EVERETT, WA 98208	| 2011-06-29 Not Determined	| 2011-07-02 Inventory - Not Determined	| 1969 Built Date	| Building
266261	214062	Acoustic/Visual	5909 136TH ST SE, EVERETT, WA 98208	| 2011-06-29 Not Determined	| 2011-07-02 Inventory - Not Determined	| 1969 Built Date	| Building
266262	214063	Acoustic/Visual	13632 60TH AVE SE, EVERETT, WA 98208	| 2011-06-29 Not Determined	| 2011-07-02 Inventory - Not Determined	| 1969 Built Date	| Building
266266	214067	Acoustic/Visual	17011 51ST AVE SE, BOTHELL, WA 98012	| 2011-06-29 Not Determined	| 2011-07-02 Inventory - Not Determined	| 1955 Built Date	| Building
266268	214069	Acoustic/Visual	13426 61ST AVE SE, EVERETT, WA 98208	| 2011-06-29 Not Determined	| 2011-07-02 Inventory - Not Determined	| 1969 Built Date	| Building
266269	214070	Acoustic/Visual	13502 61ST AVE SE, EVERETT, WA 98208	| 2011-06-29 Not Determined	| 2011-07-02 Inventory - Not Determined	| 1969 Built Date	| Building
266270	214071	Acoustic/Visual	5932 138TH ST SE, EVERETT, WA 98208	| 2011-06-29 Not Determined	| 2011-07-02 Inventory - Not Determined	| 1969 Built Date	| Building
266271	214072	Acoustic/Visual	6007 136TH ST SE, EVERETT, WA 98208	| 2011-06-29 Not Determined	| 2011-07-02 Inventory - Not Determined	| 1969 Built Date	| Building
266272	214073	Acoustic/Visual	6010 136TH ST SE, EVERETT, WA 98208	| 2011-06-29 Not Determined	| 2011-07-02 Inventory - Not Determined	| 1969 Built Date	| Building
266273	214074	Acoustic/Visual	13508 61ST AVE SE, EVERETT, WA 98208	| 2011-06-29 Not Determined	| 2011-07-02 Inventory - Not Determined	| 1969 Built Date	| Building
266274	214075	Acoustic/Visual	13612 59TH AVE SE, EVERETT, WA 98208	| 2011-06-29 Not Determined	| 2011-07-02 Inventory - Not Determined	| 1969 Built Date	| Building
266275	214076	Acoustic/Visual	13628 59TH AVE SE, EVERETT, WA 98208	| 2011-06-29 Not Determined	| 2011-07-02 Inventory - Not Determined	| 1969 Built Date	| Building
266276	214077	Acoustic/Visual	13700 60TH AVE SE, EVERETT, WA 98208	| 2011-06-29 Not Determined	| 2011-07-02 Inventory - Not Determined	| 1969 Built Date	| Building
266277	214078	Acoustic/Visual	13713 60TH AVE SE, EVERETT, WA 98208	| 2011-06-29 Not Determined	| 2011-07-02 Inventory - Not Determined	| 1969 Built Date	| Building
266278	214079	Acoustic/Visual	13715 59TH AVE SE, EVERETT, WA 98208	| 2011-06-29 Not Determined	| 2011-07-02 Inventory - Not Determined	| 1969 Built Date	| Building
266279	214080	Acoustic/Visual	13716 60TH AVE SE, EVERETT, WA 98208	| 2011-06-29 Not Determined	| 2011-07-02 Inventory - Not Determined	| 1969 Built Date	| Building
266280	214081	Acoustic/Visual	13717 60TH AVE SE, EVERETT, WA 98208	| 2011-06-29 Not Determined	| 2011-07-02 Inventory - Not Determined	| 1969 Built Date	| Building
266288	214089	Acoustic/Visual	4315 STRUMME RD, BOTHELL, WA 98012	| 2011-06-29 Not Determined	| 2011-07-02 Inventory - Not Determined	| 1969 Built Date	| Building
266299	214100	Acoustic/Visual	5303 SE 162ND ST, BOTHELL, WA 98012	| 2011-06-29 Not Determined	| 2011-07-02 Inventory - Not Determined	| 1961 Built Date	| Building
266300	214101	Acoustic/Visual	4424 169TH ST SE, WA 98012	| 2011-06-29 Not Determined	| 2011-07-02 Inventory - Not Determined	| 1962 Built Date	| Building
266303	214104	Acoustic/Visual	13716 59TH AVE SE, EVERETT, WA 98208	| 2011-06-29 Not Determined	| 2011-07-02 Inventory - Not Determined	| 1969 Built Date	| Building
266304	214105	Acoustic/Visual	13620 61ST AVE SE, EVERETT, WA 98208	| 2011-06-29 Not Determined	| 2011-07-02 Inventory - Not Determined	| 1969 Built Date	| Building
266305	214106	Acoustic/Visual	13701 59TH AVE SE, EVERETT, WA 98208	| 2011-06-29 Not Determined	| 2011-07-02 Inventory - Not Determined	| 1969 Built Date	| Building
266306	214107	Acoustic/Visual	13702 59TH AVE SE, EVERETT, WA 98208	| 2011-06-29 Not Determined	| 2011-07-02 Inventory - Not Determined	| 1969 Built Date	| Building
266307	214108	Acoustic/Visual	13724 59TH AVE SE, EVERETT, WA 98208	| 2011-06-29 Not Determined	| 2011-07-02 Inventory - Not Determined	| 1969 Built Date	| Building
266322	214123	Acoustic/Visual	4507 169TH ST SE, BOTHELL, WA 98012	| 2011-06-29 Not Determined	| 2011-07-02 Inventory - Not Determined	| 1969 Built Date	| Building
266324	214125	Acoustic/Visual	16009 51ST AVE SE, BOTHELL, WA 98012	| 2011-06-29 Not Determined	| 2011-07-02 Inventory - Not Determined	| 1940 Built Date	| Building
266325	214126	Acoustic/Visual	13710 59TH AVE SE, EVERETT, WA 98208	| 2011-06-29 Not Determined	| 2011-07-02 Inventory - Not Determined	| 1969 Built Date	| Building
266349	214150	Acoustic/Visual	29920 STATE ROUTE 530 NE, DARRINGTON, WA 98241	| 2011-06-29 Not Determined	| 2011-07-02 Inventory - Not Determined	| 1964 Built Date	| Building
266353	214154	Acoustic/Visual	46616 296TH ST NE, DARRINGTON, WA 98241	| 2011-06-29 Not Determined	| 2011-07-02 Inventory - Not Determined	| 1947 Built Date	| Building
266354	214155	Acoustic/Visual	30404 GILES RD, DARRINGTON, WA 98241	| 2011-06-29 Not Determined	| 2011-07-02 Inventory - Not Determined	| 1935 Built Date	| Building
266355	214156	Acoustic/Visual	46518 296TH ST NE, DARRINGTON, WA 98241	| 2011-06-29 Not Determined	| 2011-07-02 Inventory - Not Determined	| 1947 Built Date	| Building

Historic ID	Resource ID	Location in APE	Address	SHPO Eligibility Status	Surveyor Eligibility Recommendation	Construction Date	Property Classification
266358	214159	Acoustic/Visual	29826 STATE ROUTE 530 NE, DARRINGTON, WA 98241	| 2011-06-29 Not Determined	| 2011-07-02 Inventory - Not Determined	| 1947 Built Date	| Building
266359	214160	Acoustic/Visual	46608 296TH ST NE, DARRINGTON, WA 98241	| 2011-06-29 Not Determined	| 2011-07-02 Inventory - Not Determined	| 1947 Built Date	| Building
266360	214161	Acoustic/Visual	29732 STATE ROUTE 530 NE, DARRINGTON, WA 98241	| 2011-06-29 Not Determined	| 2011-07-02 Inventory - Not Determined	| 1947 Built Date	| Building
266361	214162	Acoustic/Visual	46528 296TH ST NE, DARRINGTON, WA 98241	| 2011-06-29 Not Determined	| 2011-07-02 Inventory - Not Determined	| 1947 Built Date	| Building
266363	214164	Acoustic/Visual	46420 296TH ST NE, DARRINGTON, WA 98241	| 2011-06-29 Not Determined	| 2011-07-02 Inventory - Not Determined	| 1947 Built Date	| Building
266373	214174	Acoustic/Visual	46506 296TH ST NE, DARRINGTON, WA 98241	| 2011-06-29 Not Determined	| 2011-07-02 Inventory - Not Determined	| 1947 Built Date	| Building
266374	214175	Acoustic/Visual	1285 RAILROAD AVE, DARRINGTON, WA 98241	| 2011-06-29 Not Determined	| 2011-07-02 Inventory - Not Determined	| 1952 Built Date	| Building
266379	214180	Acoustic/Visual	29820 STATE ROUTE 530 NE, DARRINGTON, WA 98241	| 2011-06-29 Not Determined	| 2011-07-02 Inventory - Not Determined	| 1951 Built Date	| Building
266382	214183	Acoustic/Visual	32825 SAUK PRAIRIE RD, DARRINGTON, WA 98241	| 2011-06-29 Not Determined	| 2011-07-02 Inventory - Not Determined	| 1969 Built Date	| Building
266383	214184	Acoustic/Visual	CRAWFORD LOOP RD, WA 98241	| 2011-06-29 Not Determined	| 2011-07-02 Inventory - Not Determined	| 1963 Built Date	| Building
266386	214187	Acoustic/Visual	29912 STATE ROUTE 530 NE, DARRINGTON, WA 98241	| 2011-06-29 Not Determined	| 2011-07-02 Inventory - Not Determined	| 1951 Built Date	| Building
267897	215698	Acoustic/Visual	7021 61ST AVE SE, SNOHOMISH, WA 98290	| 2011-06-29 Not Determined	| 2011-07-02 Inventory - Not Determined	| 1950 Built Date	| Building
267908	215709	Acoustic/Visual	7208 60TH ST SE, EVERETT, WA 98290	| 2011-06-29 Not Determined	| 2011-07-02 Inventory - Not Determined	| 1964 Built Date	| Building
267913	215714	Acoustic/Visual	7630 FOSTER SLOUGH RD, SNOHOMISH, WA 98290	| 2011-06-29 Not Determined	| 2011-07-02 Inventory - Not Determined	| 1926 Built Date	| Building
267960	215761	Acoustic/Visual	5310 116TH ST SE, EVERETT, WA 98208	| 2011-06-29 Not Determined	| 2011-07-02 Inventory - Not Determined	| 1966 Built Date	| Building
267977	215778	Acoustic/Visual	7727 28TH ST SE, EVERETT, WA 98205	| 2011-06-29 Not Determined	| 2011-07-02 Inventory - Not Determined	| 1966 Built Date	| Building
267979	215780	Acoustic/Visual	2421 71ST AVE SE, EVERETT, WA 98205	| 2011-06-29 Not Determined	| 2011-07-02 Inventory - Not Determined	| 1956 Built Date	| Building
268017	215818	Acoustic/Visual	11421 51ST AVE SE, EVERETT, WA 98208	| 2011-06-29 Not Determined	| 2011-07-02 Inventory - Not Determined	| 1966 Built Date	| Building
268056	215857	Acoustic/Visual	6305 68TH ST SE, SNOHOMISH, WA 98290	| 2011-06-29 Not Determined	| 2011-07-02 Inventory - Not Determined	| 1926 Built Date	| Building
268062	215863	Acoustic/Visual	3511 FOBES RD, SNOHOMISH, WA 98290	| 2011-06-29 Not Determined	| 2011-07-02 Inventory - Not Determined	| 1969 Built Date	| Building
268082	215883	Acoustic/Visual	6520 E LOWELL LARIMER RD, SNOHOMISH, WA 98296	| 2011-06-29 Not Determined	| 2011-07-02 Inventory - Not Determined	| 1966 Built Date	| Building
268084	215885	Acoustic/Visual	6924 65TH AVE SE, SNOHOMISH, WA 98290	| 2011-06-29 Not Determined	| 2011-07-02 Inventory - Not Determined	| 1967 Built Date	| Building
268085	215886	Acoustic/Visual	6108 68TH ST SE, SNOHOMISH, WA 98290	| 2011-06-29 Not Determined	| 2011-07-02 Inventory - Not Determined	| 1968 Built Date	| Building
268102	215903	Acoustic/Visual	7125 24TH ST SE, EVERETT, WA 98205	| 2011-06-29 Not Determined	| 2011-07-02 Inventory - Not Determined	| 1969 Built Date	| Building
268106	215907	Acoustic/Visual	6008 65TH AVE SE, LAKE STEVENS, WA 98290	| 2011-06-29 Not Determined	| 2011-07-02 Inventory - Not Determined	| 1964 Built Date	| Building
268107	215908	Acoustic/Visual	7512 77TH AVE SE, SNOHOMISH, WA 98290	| 2011-06-29 Not Determined	| 2011-07-02 Inventory - Not Determined	| 1959 Built Date	| Building
268114	215915	Acoustic/Visual	7309 60TH ST SE, EVERETT, WA 98290	| 2011-06-29 Not Determined	| 2011-07-02 Inventory - Not Determined	| 1960 Built Date	| Building
268115	215916	Acoustic/Visual	7001 FOSTER SLOUGH RD, SNOHOMISH, WA 98290	| 2011-06-29 Not Determined	| 2011-07-02 Inventory - Not Determined	| 1968 Built Date	| Building
268116	215917	Acoustic/Visual	39712 314TH ST NE, ARLINGTON, WA 98223	| 2011-06-29 Not Determined	| 2011-07-02 Inventory - Not Determined	| 1963 Built Date	| Building
268117	215918	Acoustic/Visual	30722 379TH AVE NE, ARLINGTON, WA 98223	| 2011-06-29 Not Determined	| 2011-07-02 Inventory - Not Determined	| 1960 Built Date	| Building
268118	215919	Acoustic/Visual	41929 SR 530 NE, DARRINGTON, WA 98223	| 2011-06-29 Not Determined	| 2011-07-02 Inventory - Not Determined	| 1968 Built Date	| Building
268119	215920	Acoustic/Visual	31021 378TH DR NE, ARLINGTON, WA 98223	| 2011-06-29 Not Determined	| 2011-07-02 Inventory - Not Determined	| 1965 Built Date	| Building
268120	215921	Acoustic/Visual	30503 435TH AVE NE, ARLINGTON, WA 98241	| 2011-06-29 Not Determined	| 2011-07-02 Inventory - Not Determined	| 1964 Built Date	| Building
268121	215922	Acoustic/Visual	30910 374TH DR NE, ARLINGTON, WA 98223	| 2011-06-29 Not Determined	| 2011-07-02 Inventory - Not Determined	| 1965 Built Date	| Building
268123	215924	Acoustic/Visual	39815 305TH ST NE, ARLINGTON, WA 98223	| 2011-06-29 Not Determined	| 2011-07-02 Inventory - Not Determined	| 1967 Built Date	| Building
268124	215925	Acoustic/Visual	40124 309TH ST NE, ARLINGTON, WA 98223	| 2011-06-29 Not Determined	| 2011-07-02 Inventory - Not Determined	| 1967 Built Date	| Building
268125	215926	Acoustic/Visual	30832 403RD DR NE, ARLINGTON, WA 98223	| 2011-06-29 Not Determined	| 2011-07-02 Inventory - Not Determined	| 1957 Built Date	| Building
268126	215927	Acoustic/Visual	42109 SR 530 NE, DARRINGTON, WA 98223	| 2011-06-29 Not Determined	| 2011-07-02 Inventory - Not Determined	| 1969 Built Date	| Building
268127	215928	Acoustic/Visual	30903 SWEDE HEAVEN RD, ARLINGTON, WA 98223	| 2011-06-29 Not Determined	| 2011-07-02 Inventory - Not Determined	| 1969 Built Date	| Building
268128	215929	Acoustic/Visual	31015 W WHITEHORSE DR, ARLINGTON, WA 98223	| 2011-06-29 Not Determined	| 2011-07-02 Inventory - Not Determined	| 1962 Built Date	| Building
268344	216145	Acoustic/Visual	9316 42ND ST NE, EVERETT, WA 98258	| 2011-06-29 Not Determined	| 2011-07-02 Inventory - Not Determined	| 1964 Built Date	| Building
268365	216166	Acoustic/Visual	5906 105TH AVE NE, LAKE STEVENS, WA 98258	| 2011-06-29 Not Determined	| 2011-07-02 Inventory - Not Determined	| 1966 Built Date	| Building
268368	216169	Acoustic/Visual	3018 79TH AVE NE, MARYSVILLE, WA 98270	| 2011-06-29 Not Determined	| 2011-07-02 Inventory - Not Determined	| 1935 Built Date	| Building
268375	216176	Acoustic/Visual	10509 124TH ST NE, ARLINGTON, WA 98223	| 2011-06-29 Not Determined	| 2011-07-02 Inventory - Not Determined	| 1918 Built Date	| Building
268377	216178	Acoustic/Visual	12820 99TH AVE NE, ARLINGTON, WA 98223	| 2011-06-29 Not Determined	| 2011-07-02 Inventory - Not Determined	| 1969 Built Date	| Building
268379	216180	Acoustic/Visual	6032 83RD AVE NE, EVERETT, WA 98205	| 2011-06-29 Not Determined	| 2011-07-02 Inventory - Not Determined	| 1954 Built Date	| Building
268387	216188	Acoustic/Visual	10330 LUNDEEN PKY, LAKE STEVENS, WA 98258	| 2011-06-29 Not Determined	| 2011-07-02 Inventory - Not Determined	| 1955 Built Date	| Building
268388	216189	Acoustic/Visual	10322 SANDY BEACH DR, LAKE STEVENS, WA 98258	| 2011-06-29 Not Determined	| 2011-07-02 Inventory - Not Determined	| 1936 Built Date	| Building
268392	216193	Acoustic/Visual	12811 111TH AVE NE, ARLINGTON, WA 98223	| 2011-06-29 Not Determined	| 2011-07-02 Inventory - Not Determined	| 1969 Built Date	| Building
268395	216196	Acoustic/Visual	4927 95TH AVE NE, LAKE STEVENS, WA 98258	| 2011-06-29 Not Determined	| 2011-07-02 Inventory - Not Determined	| 1968 Built Date	| Building
268396	216197	Acoustic/Visual	12602 99TH AVE NE, ARLINGTON, WA 98223	| 2011-06-29 Not Determined	| 2011-07-02 Inventory - Not Determined	| 1968 Built Date	| Building
268397	216198	Acoustic/Visual	10616 54TH PL NE, LAKE STEVENS, WA 98258	| 2011-06-29 Not Determined	| 2011-07-02 Inventory - Not Determined	| 1969 Built Date	| Building
268399	216200	Acoustic/Visual	8309 60TH ST NE, EVERETT, WA 98205	| 2011-06-29 Not Determined	| 2011-07-02 Inventory - Not Determined	| 1945 Built Date	| Building
268400	216201	Acoustic/Visual	1603 VERNON RD, LAKE STEVENS, WA 98258	| 2011-06-29 Not Determined	| 2011-07-02 Inventory - Not Determined	| 1940 Built Date	| Building
268401	216202	Acoustic/Visual	421 DAVIES LOOP RD E, LAKE STEVENS, WA 98258	| 2011-06-29 Not Determined	| 2011-07-02 Inventory - Not Determined	| 1928 Built Date	| Building
268404	216205	Acoustic/Visual	10219 30TH ST NE, LAKE STEVENS, WA 98258	| 2011-06-29 Not Determined	| 2011-07-02 Inventory - Not Determined	| 1952 Built Date	| Building
268405	216206	Acoustic/Visual	6228 105TH AVE NE, LAKE STEVENS, WA 98258	| 2011-06-29 Not Determined	| 2011-07-02 Inventory - Not Determined	| 1955 Built Date	| Building
268410	216211	Acoustic/Visual	3920 CALLOW RD, LAKE STEVENS, WA 98258	| 2011-06-29 Not Determined	| 2011-07-02 Inventory - Not Determined	| 1969 Built Date	| Building
268411	216212	Acoustic/Visual	2625 SOPER HILL RD, LAKE STEVENS, WA 98258	| 2011-06-29 Not Determined	| 2011-07-02 Inventory - Not Determined	| 1960 Built Date	| Building

Historic ID	Resource ID	Location in APE	Address	SHPO Eligibility Status	Surveyor Eligibility Recommendation	Construction Date	Property Classification
268413	216214	Acoustic/Visual	9228 42ND ST NE, EVERETT, WA 98258	| 2011-06-29 Not Determined	| 2011-07-02 Inventory - Not Determined	| 1964 Built Date	| Building
268418	216219	Acoustic/Visual	5602 105TH AVE NE, LAKE STEVENS, WA 98258	| 2011-06-29 Not Determined	| 2011-07-02 Inventory - Not Determined	| 1968 Built Date	| Building
268419	216220	Acoustic/Visual	9215 42ND ST NE, LAKE STEVENS, WA 98258	| 2011-06-29 Not Determined	| 2011-07-02 Inventory - Not Determined	| 1969 Built Date	| Building
268427	216228	Acoustic/Visual	11026 87TH AVE NE, MARYSVILLE, WA 98271	| 2011-06-29 Not Determined	| 2011-07-02 Inventory - Not Determined	| 1963 Built Date	| Building
268553	216354	Acoustic/Visual	4516 79TH AVE NE, MARYSVILLE, WA 98270	| 2011-06-29 Not Determined	| 2011-07-02 Inventory - Not Determined	| 1961 Built Date	| Building
268590	216391	Acoustic/Visual	1309 SUNNYSIDE BLVD, EVERETT, WA 98205	| 2011-06-29 Not Determined	| 2011-07-02 Inventory - Not Determined	| 1915 Built Date	| Building
268714	216515	Acoustic/Visual	31310 E STEELHEAD DR, ARLINGTON, WA 98223	| 2011-06-29 Not Determined	| 2011-07-02 Inventory - Not Determined	| 1965 Built Date	| Building
268715	216516	Acoustic/Visual	31411 BOULDER CREEK DR, ARLINGTON, WA 98223	| 2011-06-29 Not Determined	| 2011-07-02 Inventory - Not Determined	| 1957 Built Date	| Building
268716	216517	Acoustic/Visual	31419 BOULDER CREEK DR, ARLINGTON, WA 98223	| 2011-06-29 Not Determined	| 2011-07-02 Inventory - Not Determined	| 1958 Built Date	| Building
268746	216547	Acoustic/Visual	25512 WHITMAN RD, ARLINGTON, WA 98223	| 2011-06-29 Not Determined	| 2011-07-02 Inventory - Not Determined	| 1969 Built Date	| Building
268747	216548	Acoustic/Visual	30006 OSO LOOP RD, ARLINGTON, WA 98223	| 2011-06-29 Not Determined	| 2011-07-02 Inventory - Not Determined	| 1966 Built Date	| Building
268748	216549	Acoustic/Visual	22410 STATE ROUTE 530 NE, ARLINGTON, WA 98223	| 2011-06-29 Not Determined	| 2011-07-02 Inventory - Not Determined	| 1968 Built Date	| Building
268752	216553	Acoustic/Visual	1230 22ND ST, SNOHOMISH, WA 98290	| 2011-06-29 Not Determined	| 2011-07-02 Inventory - Not Determined	| 1916 Built Date	| Building
268755	216556	Acoustic/Visual	1226 93RD AVE SE, EVERETT, WA 98205	| 2011-06-29 Not Determined	| 2011-07-02 Inventory - Not Determined	| 1968 Built Date	| Building
268757	216558	Acoustic/Visual	10014 56TH ST SE, SNOHOMISH, WA 98290	| 2011-06-29 Not Determined	| 2011-07-02 Inventory - Not Determined	| 1968 Built Date	| Building
268758	216559	Acoustic/Visual	10030 56TH ST SE, SNOHOMISH, WA 98290	| 2011-06-29 Not Determined	| 2011-07-02 Inventory - Not Determined	| 1967 Built Date	| Building
268761	216562	Acoustic/Visual	3001 78TH AVE SE, EVERETT, WA 98205	| 2011-06-29 Not Determined	| 2011-07-02 Inventory - Not Determined	| 1951 Built Date	| Building
268763	216564	Acoustic/Visual	2611 S LAKE STEVENS RD, EVERETT, WA 98205	| 2011-06-29 Not Determined	| 2011-07-02 Inventory - Not Determined	| 1918 Built Date	| Building
268766	216567	Acoustic/Visual	5025 91ST AVE SE, SNOHOMISH, WA 98290	| 2011-06-29 Not Determined	| 2011-07-02 Inventory - Not Determined	| 1968 Built Date	| Building
268770	216571	Acoustic/Visual	1023 99TH AVE SE, EVERETT, WA 98258	| 2011-06-29 Not Determined	| 2011-07-02 Inventory - Not Determined	| 1956 Built Date	| Building
268773	216574	Acoustic/Visual	131 91ST AVE SE, EVERETT, WA 98205	| 2011-06-29 Not Determined	| 2011-07-02 Inventory - Not Determined	| 1958 Built Date	| Building
268783	216584	Acoustic/Visual	10002 56TH ST SE, SNOHOMISH, WA 98290	| 2011-06-29 Not Determined	| 2011-07-02 Inventory - Not Determined	| 1968 Built Date	| Building
268799	216600	Acoustic/Visual	1016 LUDWIG RD, SNOHOMISH, WA 98290	| 2011-06-29 Not Determined	| 2011-07-02 Inventory - Not Determined	| 1940 Built Date	| Building
268807	216608	Acoustic/Visual	9804 CHAPEL HILL RD, EVERETT, WA 98258	| 2011-06-29 Not Determined	| 2011-07-02 Inventory - Not Determined	| 1965 Built Date	| Building
268811	216612	Acoustic/Visual	3615 TOM MARKS RD, SNOHOMISH, WA 98205	| 2011-06-29 Not Determined	| 2011-07-02 Inventory - Not Determined	| 1930 Built Date	| Building
268824	216625	Acoustic/Visual	2324 87TH AVE SE, EVERETT, WA 98205	| 2011-06-29 Not Determined	| 2011-07-02 Inventory - Not Determined	| 1969 Built Date	| Building
268832	216633	Acoustic/Visual	7315 79TH AVE SE, WA 98290	| 2011-06-29 Not Determined	| 2011-07-02 Inventory - Not Determined	| 1968 Built Date	| Building
268833	216634	Acoustic/Visual	8218 8TH ST SE, EVERETT, WA 98205	| 2011-06-29 Not Determined	| 2011-07-02 Inventory - Not Determined	| 1947 Built Date	| Building
269042	216842	Acoustic/Visual	7924 SOPER HILL RD, EVERETT, WA 98205	| 2011-06-29 Not Determined	| 2011-07-03 Inventory - Not Determined	| 1956 Built Date	| Building
269354	217153	Acoustic/Visual	16215 SUNSET RD, BOTHELL, WA 98012	| 2011-06-29 Not Determined	| 2011-07-03 Inventory - Not Determined	| 1964 Built Date	| Building
269368	217167	Acoustic/Visual	3509 SEATTLE HILL RD, SNOHOMISH, WA 98296	| 2011-06-29 Not Determined	| 2011-07-03 Inventory - Not Determined	| 1928 Built Date	| Building
269390	217189	Acoustic/Visual	29917 STATE ROUTE 530 NE, DARRINGTON, WA 98241	| 2011-06-29 Not Determined	| 2011-07-03 Inventory - Not Determined	| 1945 Built Date	| Building
269394	217193	Acoustic/Visual	29924 STATE ROUTE 530 NE, DARRINGTON, WA 98241	| 2011-06-29 Not Determined	| 2011-07-03 Inventory - Not Determined	| 1954 Built Date	| Building
269396	217195	Acoustic/Visual	46505 296TH ST NE, DARRINGTON, WA 98241	| 2011-06-29 Not Determined	| 2011-07-03 Inventory - Not Determined	| 1947 Built Date	| Building
269398	217197	Acoustic/Visual	1265 RAILROAD AVE, DARRINGTON, WA 98241	| 2011-06-29 Not Determined	| 2011-07-03 Inventory - Not Determined	| 1954 Built Date	| Building
269399	217198	Acoustic/Visual	29208 STATE ROUTE 530 NE, DARRINGTON, WA 98241	| 2011-06-29 Not Determined	| 2011-07-03 Inventory - Not Determined	| 1939 Built Date	| Building
269400	217199	Acoustic/Visual	46921 SAUK PRAIRIE RD, DARRINGTON, WA 98241	| 2011-06-29 Not Determined	| 2011-07-03 Inventory - Not Determined	| 1947 Built Date	| Building
269412	217211	Acoustic/Visual	1245 N EMENS AVE, DARRINGTON, WA 98241	| 2011-06-29 Not Determined	| 2011-07-03 Inventory - Not Determined	| 1966 Built Date	| Building
270337	218136	Acoustic/Visual	11602 51ST AVE SE, EVERETT, WA 98208	| 2011-06-29 Not Determined	| 2011-07-03 Inventory - Not Determined	| 1965 Built Date	| Building
270681	218478	Acoustic/Visual	7304 10TH ST SE, EVERETT, WA 98205	| 2011-06-29 Not Determined	| 2011-07-03 Inventory - Not Determined	| 1958 Built Date	| Building
270760	218557	Acoustic/Visual	7820 64TH ST SE, SNOHOMISH, WA 98290	| 2011-06-29 Not Determined	| 2011-07-03 Inventory - Not Determined	| 1967 Built Date	| Building
271336	219132	Acoustic/Visual	718 91ST AVE NE, EVERETT, WA 98205	| 2011-06-29 Not Determined	| 2011-07-03 Inventory - Not Determined	| 1959 Built Date	| Building
271339	219135	Acoustic/Visual	1901 VERNON RD, LAKE STEVENS, WA 98258	| 2011-06-29 Not Determined	| 2011-07-03 Inventory - Not Determined	| 1959 Built Date	| Building
271340	219136	Acoustic/Visual	712 91ST AVE NE, EVERETT, WA 98205	| 2011-06-29 Not Determined	| 2011-07-03 Inventory - Not Determined	| 1958 Built Date	| Building
271342	219138	Acoustic/Visual	1904 VERNON RD, LAKE STEVENS, WA 98258	| 2011-06-29 Not Determined	| 2011-07-03 Inventory - Not Determined	| 1968 Built Date	| Building
271344	219140	Acoustic/Visual	710 91ST AVE NE, EVERETT, WA 98205	| 2011-06-29 Not Determined	| 2011-07-03 Inventory - Not Determined	| 1960 Built Date	| Building
271345	219141	Acoustic/Visual	8721 11TH ST NE, EVERETT, WA 98205	| 2011-06-29 Not Determined	| 2011-07-03 Inventory - Not Determined	| 1968 Built Date	| Building
271350	219146	Acoustic/Visual	9525 4TH ST NE, EVERETT, WA 98258	| 2011-06-29 Not Determined	| 2011-07-03 Inventory - Not Determined	| 1942 Built Date	| Building
271356	219152	Acoustic/Visual	9805 31ST PL NE, LAKE STEVENS, WA 98258	| 2011-06-29 Not Determined	| 2011-07-03 Inventory - Not Determined	| 1965 Built Date	| Building
271357	219153	Acoustic/Visual	805 FRONTAGE RD, LAKE STEVENS, WA 98258	| 2011-06-29 Not Determined	| 2011-07-03 Inventory - Not Determined	| 1962 Built Date	| Building
271358	219154	Acoustic/Visual	9408 N DAVIES RD, LAKE STEVENS, WA 98258	| 2011-06-29 Not Determined	| 2011-07-03 Inventory - Not Determined	| 1960 Built Date	| Building
271362	219158	Acoustic/Visual	8424 99TH AVE NE, ARLINGTON, WA 98258	| 2011-06-29 Not Determined	| 2011-07-03 Inventory - Not Determined	| 1965 Built Date	| Building
271365	219161	Acoustic/Visual	515 SR 9 NE, LAKE STEVENS, WA 98258	| 2011-06-29 Not Determined	| 2011-07-03 Inventory - Not Determined	| 1960 Built Date	| Building
271368	219164	Acoustic/Visual	2427 ALDER RD, LAKE STEVENS, WA 98258	| 2011-06-29 Not Determined	| 2011-07-03 Inventory - Not Determined	| 1967 Built Date	| Building
271372	219168	Acoustic/Visual	10027 LUNDEEN PARKWAY, LAKE STEVENS, WA 98258	| 2011-06-29 Not Determined	| 2011-07-03 Inventory - Not Determined	| 1959 Built Date	| Building
271376	219172	Acoustic/Visual	9407 4TH ST NE, EVERETT, WA 98258	| 2011-06-29 Not Determined	| 2011-07-03 Inventory - Not Determined	| 1954 Built Date	| Building
271910	219706	Acoustic/Visual	22330 STATE ROUTE 530 NE, ARLINGTON, WA 98223	| 2011-06-29 Not Determined	| 2011-07-03 Inventory - Not Determined	| 1915 Built Date	| Building
271913	219709	Acoustic/Visual	328 91ST AVE NE, EVERETT, WA 98205	| 2011-06-29 Not Determined	| 2011-07-03 Inventory - Not Determined	| 1969 Built Date	| Building
271919	219715	Acoustic/Visual	5128 FOBES RD, SNOHOMISH, WA 98290	| 2011-06-29 Not Determined	| 2011-07-03 Inventory - Not Determined	| 1928 Built Date	| Building

Historic ID	Resource ID	Location in APE	Address	SHPO Eligibility Status	Surveyor Eligibility Recommendation	Construction Date	Property Classification
271923	219719	Acoustic/Visual	9409 56TH ST SE, SNOHOMISH, WA 98290	| 2011-06-29 Not Determined	| 2011-07-03 Inventory - Not Determined	| 1968 Built Date	| Building
271925	219721	Acoustic/Visual	3201 S LAKE STEVENS RD, EVERETT, WA 98205	| 2011-06-29 Not Determined	| 2011-07-03 Inventory - Not Determined	| 1924 Built Date	| Building
271926	219722	Acoustic/Visual	7415 74TH ST SE, SNOHOMISH, WA 98290	| 2011-06-29 Not Determined	| 2011-07-03 Inventory - Not Determined	| 1965 Built Date	| Building
271929	219725	Acoustic/Visual	1428 BONNEVILLE AVE, SNOHOMISH, WA 98290	| 2011-06-29 Not Determined	| 2011-07-03 Inventory - Not Determined	| 1968 Built Date	| Building
271936	219732	Acoustic/Visual	2109 103RD AVE SE, EVERETT, WA 98205	| 2011-06-29 Not Determined	| 2011-07-03 Inventory - Not Determined	| 1948 Built Date	| Building
271938	219734	Acoustic/Visual	4717 BICKFORD AVE, SNOHOMISH, WA 98290	| 2011-06-29 Not Determined	| 2011-07-03 Inventory - Not Determined	| 1967 Built Date	| Building
271943	219739	Acoustic/Visual	6115 BICKFORD AVE, SNOHOMISH, WA 98290	| 2011-06-29 Not Determined	| 2011-07-03 Inventory - Not Determined	| 1947 Built Date	| Building
271946	219742	Acoustic/Visual	10300 20TH ST SE, LAKE STEVENS, WA 98205	| 2011-06-29 Not Determined	| 2011-07-03 Inventory - Not Determined	| 1966 Built Date	| Building
271948	219744	Acoustic/Visual	1316 BONNEVILLE AVE, SNOHOMISH, WA 98290	| 2011-06-29 Not Determined	| 2011-07-03 Inventory - Not Determined	| 1966 Built Date	| Building
271959	219755	Acoustic/Visual	9626 32ND ST SE, EVERETT, WA 98205	| 2011-06-29 Not Determined	| 2011-07-03 Inventory - Not Determined	| 1968 Built Date	| Building
271970	219766	Acoustic/Visual	5 101ST AVE NE, EVERETT, WA 98258	| 2011-06-29 Not Determined	| 2011-07-03 Inventory - Not Determined	| 1925 Built Date	| Building
271979	219775	Acoustic/Visual	8811 36TH ST SE, EVERETT, WA 98205	| 2011-06-29 Not Determined	| 2011-07-03 Inventory - Not Determined	| 1946 Built Date	| Building
271980	219776	Acoustic/Visual	9224 WEAVER RD, SNOHOMISH, WA 98290	| 2011-06-29 Not Determined	| 2011-07-03 Inventory - Not Determined	| 1925 Built Date	| Building
271998	219794	Acoustic/Visual	3219 BICKFORD AVE, SNOHOMISH, WA 98290	| 2011-06-29 Not Determined	| 2011-07-03 Inventory - Not Determined	| 1966 Built Date	| Building
272008	219804	Acoustic/Visual	9623 32ND ST SE UNIT A, EVERETT, WA 98205	| 2011-06-29 Not Determined	| 2011-07-03 Inventory - Not Determined	| 1920 Built Date	| Building
210439	58991	Physical	8730 13TH ST NE, EVERETT, WA 98205	| 2011-06-29 Not Determined	| 2011-07-01 Inventory - Not Determined	| 1968 Built Date	| Building
212025	58991	Physical	7707 FOSTER SLOUGH RD, SNOHOMISH, WA 98290	| 2011-06-29 Not Determined	| 2011-07-01 Inventory - Not Determined	| 1920 Built Date	| Building
213013	58991	Physical	9023 SOPER HILL RD, EVERETT, WA 98258	| 2011-06-29 Not Determined	| 2011-07-01 Inventory - Not Determined	| 1935 Built Date	| Building
213413	58991	Physical	26505 STATE ROUTE 530 NE, ARLINGTON, WA 98223	| 2011-06-29 Not Determined	| 2011-07-01 Inventory - Not Determined	| 1943 Built Date	| Building
213593	58991	Physical	5615 83RD AVE SE, SNOHOMISH, WA 98290	| 2011-06-29 Not Determined	| 2011-07-01 Inventory - Not Determined	| 1904 Built Date	| Building
213647	58991	Physical	5813 83RD AVE SE, SNOHOMISH, WA 98290	| 2011-06-29 Not Determined	| 2011-07-01 Inventory - Not Determined	| 1936 Built Date	| Building
214530	58991	Physical	7102 77TH AVE SE, SNOHOMISH, WA 98290	| 2011-06-29 Not Determined	| 2011-07-01 Inventory - Not Determined	| 1922 Built Date	| Building
215227	58991	Physical	8602 FOBES RD, SNOHOMISH, WA 98290	| 2011-06-29 Not Determined	| 2011-07-01 Inventory - Not Determined	| 1925 Built Date	| Building
215496	58991	Physical	3503 87TH AVE SE, EVERETT, WA 98205	| 2011-06-29 Not Determined	| 2011-07-01 Inventory - Not Determined	| 1937 Built Date	| Building
216793	58991	Physical	7029 RIVERVIEW RD, SNOHOMISH, WA 98290	| 2011-06-29 Not Determined	| 2011-07-01 Inventory - Not Determined	| 1910 Built Date	| Building
217704	58991	Physical	9118 42ND ST NE, EVERETT, WA 98258	| 2011-06-29 Not Determined	| 2011-07-01 Inventory - Not Determined	| 1920 Built Date	| Building
217754	58991	Physical	9014 42ND ST NE, EVERETT, WA 98258	| 2011-06-29 Not Determined	| 2011-07-01 Inventory - Not Determined	| 1935 Built Date	| Building
217760	58991	Physical	9131 42ND ST NE, LAKE STEVENS, WA 98258	| 2011-06-29 Not Determined	| 2011-07-01 Inventory - Not Determined	| 1918 Built Date	| Building
218231	58991	Physical	7910 64TH ST SE, SNOHOMISH, WA 98290	| 2011-06-29 Not Determined	| 2011-07-01 Inventory - Not Determined	| 1937 Built Date	| Building
218247	58991	Physical	721 87TH AVE SE, EVERETT, WA 98205	| 2011-06-29 Not Determined	| 2011-07-01 Inventory - Not Determined	| 1925 Built Date	| Building
220718	58991	Physical	8918 13TH ST NE, EVERETT, WA 98205	| 2011-06-29 Not Determined	| 2011-07-01 Inventory - Not Determined	| 1969 Built Date	| Building
220735	58991	Physical	8923 10TH ST NE, EVERETT, WA 98205	| 2011-06-29 Not Determined	| 2011-07-01 Inventory - Not Determined	| 1969 Built Date	| Building
220753	58991	Physical	8921 12TH ST NE, EVERETT, WA 98205	| 2011-06-29 Not Determined	| 2011-07-01 Inventory - Not Determined	| 1969 Built Date	| Building
220757	58991	Physical	8926 12TH ST NE, EVERETT, WA 98205	| 2011-06-29 Not Determined	| 2011-07-01 Inventory - Not Determined	| 1969 Built Date	| Building
221330	58991	Physical	5901 83RD AVE SE, SNOHOMISH, WA 98290	| 2011-06-29 Not Determined	| 2011-07-01 Inventory - Not Determined	| 1961 Built Date	| Building
221386	58991	Physical	1423 88TH DR SE, EVERETT, WA 98205	| 2011-06-29 Not Determined	| 2011-07-01 Inventory - Not Determined	| 1969 Built Date	| Building
221387	58991	Physical	1527 88TH DR SE, EVERETT, WA 98205	| 2011-06-29 Not Determined	| 2011-07-01 Inventory - Not Determined	| 1969 Built Date	| Building
224877	58991	Physical	12019 SEATTLE HILL RD, SNOHOMISH, WA 98296	| 2011-06-29 Not Determined	| 2011-07-01 Inventory - Not Determined	| 1961 Built Date	| Building
224898	58991	Physical	11632 SEATTLE HILL RD, SNOHOMISH, WA 98208	| 2011-06-29 Not Determined	| 2011-07-01 Inventory - Not Determined	| 1967 Built Date	| Building
224910	58991	Physical	11703 SEATTLE HILL RD, SNOHOMISH, WA 98296	| 2011-06-29 Not Determined	| 2011-07-01 Inventory - Not Determined	| 1967 Built Date	| Building
226258	58991	Physical	30522 387TH AVE NE, ARLINGTON, WA 98223	| 2011-06-29 Not Determined	| 2011-07-01 Inventory - Not Determined	| 1963 Built Date	| Building
226427	58991	Physical	5325 91ST AVE NE, EVERETT, WA 98258	| 2011-06-29 Not Determined	| 2011-07-01 Inventory - Not Determined	| 1959 Built Date	| Building
226435	58991	Physical	8725 VERNON RD, LAKE STEVENS, WA 98205	| 2011-06-29 Not Determined	| 2011-07-01 Inventory - Not Determined	| 1923 Built Date	| Building
226498	58991	Physical	9009 42ND ST NE, EVERETT, WA 98258	| 2011-06-29 Not Determined	| 2011-07-01 Inventory - Not Determined	| 1943 Built Date	| Building
226545	58991	Physical	10420 99TH AVE NE, ARLINGTON, WA 98223	| 2011-06-29 Not Determined	| 2011-07-01 Inventory - Not Determined	| 1938 Built Date	| Building
227332	58991	Physical	26415 STATE ROUTE 530 NE, ARLINGTON, WA 98223	| 2011-06-29 Not Determined	| 2011-07-01 Inventory - Not Determined	| 1956 Built Date	| Building
227556	58991	Physical	23708 OSO LOOP RD, ARLINGTON, WA 98223	| 2011-06-29 Not Determined	| 2011-07-01 Inventory - Not Determined	| 1967 Built Date	| Building
227564	58991	Physical	21014 277TH PL NE, ARLINGTON, WA 98223	| 2011-06-29 Not Determined	| 2011-07-01 Inventory - Not Determined	| 1969 Built Date	| Building
227566	58991	Physical	<Null>	| 2011-06-29 Not Determined	| 2011-07-01 Inventory - Not Determined	| 1930 Built Date	| Building
227575	58991	Physical	3101 FOBES RD, SNOHOMISH, WA 98290	| 2011-06-29 Not Determined	| 2011-07-01 Inventory - Not Determined	| 1902 Built Date	| Building
227577	58991	Physical	5806 83RD AVE SE, EVERETT, WA 98290	| 2011-06-29 Not Determined	| 2011-07-01 Inventory - Not Determined	| 1920 Built Date	| Building
227581	58991	Physical	3706 87TH AVE SE, SNOHOMISH, WA 98205	| 2011-06-29 Not Determined	| 2011-07-01 Inventory - Not Determined	| 1930 Built Date	| Building
227695	58991	Physical	2210 87TH AVE SE, EVERETT, WA 98205	| 2011-06-29 Not Determined	| 2011-07-01 Inventory - Not Determined	| 1946 Built Date	| Building
227802	58991	Physical	8726 STATE ROUTE 204, EVERETT, WA 98205	| 2011-06-29 Not Determined	| 2011-07-01 Inventory - Not Determined	| 1965 Built Date	| Building
227882	58991	Physical	3527 87TH AVE SE, SNOHOMISH, WA 98205	| 2011-06-29 Not Determined	| 2011-07-01 Inventory - Not Determined	| 1948 Built Date	| Building
227915	58991	Physical	8431 52ND ST SE, SNOHOMISH, WA 98290	| 2011-06-29 Not Determined	| 2011-07-01 Inventory - Not Determined	| 1960 Built Date	| Building
227934	58991	Physical	5923 83RD AVE SE, SNOHOMISH, WA 98290	| 2011-06-29 Not Determined	| 2011-07-01 Inventory - Not Determined	| 1966 Built Date	| Building
227962	58991	Physical	3600 87TH AVE SE, EVERETT, WA 98205	| 2011-06-29 Not Determined	| 2011-07-01 Inventory - Not Determined	| 1915 Built Date	| Building
228346	58991	Physical	14629 MCELROY RD, ARLINGTON, WA 98223	| 2011-06-29 Not Determined	| 2011-07-01 Inventory - Not Determined	| 1909 Built Date	| Building

Historic ID	Resource ID	Location in APE	Address	SHPO Eligibility Status	Surveyor Eligibility Recommendation	Construction Date	Property Classification
228603	58991	Physical	14827 MCELROY RD, ARLINGTON, WA 98223	| 2011-06-29 Not Determined	| 2011-07-01 Inventory - Not Determined	| 1908 Built Date	| Building
228752	58991	Physical	17205 BURN RD, ARLINGTON, WA 98223	| 2011-06-29 Not Determined	| 2011-07-01 Inventory - Not Determined	| 1954 Built Date	| Building
229756	58991	Physical	15321 41ST AVE SE, BOTHELL, WA 98012	| 2011-06-29 Not Determined	| 2011-07-01 Inventory - Not Determined	| 1938 Built Date	| Building
232006	58991	Physical	31626 STATE ROUTE 530 NE, DARRINGTON, WA 98241	| 2011-06-29 Not Determined	| 2011-07-01 Inventory - Not Determined	| 1935 Built Date	| Building
232008	58991	Physical	30419 GILES RD, DARRINGTON, WA 98241	| 2011-06-29 Not Determined	| 2011-07-01 Inventory - Not Determined	| 1964 Built Date	| Building
232014	58991	Physical	30610 GILES RD, DARRINGTON, WA 98241	| 2011-06-29 Not Determined	| 2011-07-01 Inventory - Not Determined	| 1964 Built Date	| Building
244158	58991	Physical	7310 77TH AVE SE, SNOHOMISH, WA 98290	| 2011-06-29 Not Determined	| 2011-07-02 Inventory - Not Determined	| 1915 Built Date	| Building
244164	58991	Physical	11925 SEATTLE HILL RD, SNOHOMISH, WA 98296	| 2011-06-29 Not Determined	| 2011-07-02 Inventory - Not Determined	| 1890 Built Date	| Building
244174	58991	Physical	11618 LOWELL-LARIMER RD, SNOHOMISH, WA 98296	| 2011-06-29 Not Determined	| 2011-07-02 Inventory - Not Determined	| 1926 Built Date	| Building
244229	58991	Physical	6420 E LOWELL-LARIMER RD, SNOHOMISH, WA 98296	| 2011-06-29 Not Determined	| 2011-07-02 Inventory - Not Determined	| 1932 Built Date	| Building
244230	58991	Physical	7410 77TH AVE SE, SNOHOMISH, WA 98290	| 2011-06-29 Not Determined	| 2011-07-02 Inventory - Not Determined	| 1940 Built Date	| Building
247870	58991	Physical	7106 RIVERVIEW RD, SNOHOMISH, WA 98290	| 2011-06-29 Not Determined	| 2011-07-02 Inventory - Not Determined	| 1960 Built Date	| Building
248907	58991	Physical	41107 SQUIRE CREEK RD, ARLINGTON, WA 98223	| 2011-06-29 Not Determined	| 2011-07-02 Inventory - Not Determined	| 1939 Built Date	| Building
250703	58991	Physical	13315 103RD AVE NE, ARLINGTON, WA 98223	| 2011-06-29 Not Determined	| 2011-07-02 Inventory - Not Determined	| 1930 Built Date	| Building
250726	58991	Physical	5015 91ST AVE NE, EVERETT, WA 98258	| 2011-06-29 Not Determined	| 2011-07-02 Inventory - Not Determined	| 1920 Built Date	| Building
250727	58991	Physical	13423 103RD AVE NE, ARLINGTON, WA 98223	| 2011-06-29 Not Determined	| 2011-07-02 Inventory - Not Determined	| 1923 Built Date	| Building
250756	58991	Physical	4710 91ST AVE NE, EVERETT, WA 98258	| 2011-06-29 Not Determined	| 2011-07-02 Inventory - Not Determined	| 1925 Built Date	| Building
250760	58991	Physical	8729 13TH ST NE, EVERETT, WA 98205	| 2011-06-29 Not Determined	| 2011-07-02 Inventory - Not Determined	| 1968 Built Date	| Building
250761	58991	Physical	8729 11TH ST NE, EVERETT, WA 98205	| 2011-06-29 Not Determined	| 2011-07-02 Inventory - Not Determined	| 1968 Built Date	| Building
250762	58991	Physical	8731 13TH ST NE, EVERETT, WA 98205	| 2011-06-29 Not Determined	| 2011-07-02 Inventory - Not Determined	| 1968 Built Date	| Building
250763	58991	Physical	8731 11TH ST NE, EVERETT, WA 98205	| 2011-06-29 Not Determined	| 2011-07-02 Inventory - Not Determined	| 1968 Built Date	| Building
250764	58991	Physical	8801 13TH ST NE, EVERETT, WA 98205	| 2011-06-29 Not Determined	| 2011-07-02 Inventory - Not Determined	| 1968 Built Date	| Building
250765	58991	Physical	8803 11TH ST NE, EVERETT, WA 98205	| 2011-06-29 Not Determined	| 2011-07-02 Inventory - Not Determined	| 1968 Built Date	| Building
250766	58991	Physical	8803 13TH ST NE, EVERETT, WA 98205	| 2011-06-29 Not Determined	| 2011-07-02 Inventory - Not Determined	| 1968 Built Date	| Building
250767	58991	Physical	8805 11TH ST NE, EVERETT, WA 98205	| 2011-06-29 Not Determined	| 2011-07-02 Inventory - Not Determined	| 1968 Built Date	| Building
250768	58991	Physical	8806 14TH ST NE, EVERETT, WA 98205	| 2011-06-29 Not Determined	| 2011-07-02 Inventory - Not Determined	| 1969 Built Date	| Building
250769	58991	Physical	8911 11TH ST NE, EVERETT, WA 98205	| 2011-06-29 Not Determined	| 2011-07-02 Inventory - Not Determined	| 1969 Built Date	| Building
250770	58991	Physical	8913 11TH ST NE, EVERETT, WA 98205	| 2011-06-29 Not Determined	| 2011-07-02 Inventory - Not Determined	| 1969 Built Date	| Building
250771	58991	Physical	8915 11TH ST NE, EVERETT, WA 98205	| 2011-06-29 Not Determined	| 2011-07-02 Inventory - Not Determined	| 1969 Built Date	| Building
250772	58991	Physical	8917 11TH ST NE, EVERETT, WA 98205	| 2011-06-29 Not Determined	| 2011-07-02 Inventory - Not Determined	| 1969 Built Date	| Building
250773	58991	Physical	8919 11TH ST NE, EVERETT, WA 98205	| 2011-06-29 Not Determined	| 2011-07-02 Inventory - Not Determined	| 1969 Built Date	| Building
250774	58991	Physical	8921 11TH ST NE, EVERETT, WA 98205	| 2011-06-29 Not Determined	| 2011-07-02 Inventory - Not Determined	| 1969 Built Date	| Building
250775	58991	Physical	8926 11TH ST NE, EVERETT, WA 98205	| 2011-06-29 Not Determined	| 2011-07-02 Inventory - Not Determined	| 1969 Built Date	| Building
250796	58991	Physical	8728 12TH ST NE, EVERETT, WA 98205	| 2011-06-29 Not Determined	| 2011-07-02 Inventory - Not Determined	| 1968 Built Date	| Building
250797	58991	Physical	8730 14TH ST NE, EVERETT, WA 98205	| 2011-06-29 Not Determined	| 2011-07-02 Inventory - Not Determined	| 1969 Built Date	| Building
250798	58991	Physical	8730 12TH ST NE, EVERETT, WA 98205	| 2011-06-29 Not Determined	| 2011-07-02 Inventory - Not Determined	| 1968 Built Date	| Building
250799	58991	Physical	8733 11TH ST NE, EVERETT, WA 98205	| 2011-06-29 Not Determined	| 2011-07-02 Inventory - Not Determined	| 1968 Built Date	| Building
250800	58991	Physical	8801 11TH ST NE, EVERETT, WA 98205	| 2011-06-29 Not Determined	| 2011-07-02 Inventory - Not Determined	| 1968 Built Date	| Building
250801	58991	Physical	8806 12TH ST NE, EVERETT, WA 98205	| 2011-06-29 Not Determined	| 2011-07-02 Inventory - Not Determined	| 1968 Built Date	| Building
250802	58991	Physical	8910 10TH ST NE, EVERETT, WA 98205	| 2011-06-29 Not Determined	| 2011-07-02 Inventory - Not Determined	| 1969 Built Date	| Building
250803	58991	Physical	8912 10TH ST NE, EVERETT, WA 98205	| 2011-06-29 Not Determined	| 2011-07-02 Inventory - Not Determined	| 1969 Built Date	| Building
250804	58991	Physical	8912 12TH ST NE, EVERETT, WA 98205	| 2011-06-29 Not Determined	| 2011-07-02 Inventory - Not Determined	| 1969 Built Date	| Building
250805	58991	Physical	8914 10TH ST NE, EVERETT, WA 98205	| 2011-06-29 Not Determined	| 2011-07-02 Inventory - Not Determined	| 1969 Built Date	| Building
250806	58991	Physical	8914 12TH ST NE, EVERETT, WA 98205	| 2011-06-29 Not Determined	| 2011-07-02 Inventory - Not Determined	| 1969 Built Date	| Building
250807	58991	Physical	8915 13TH ST NE, EVERETT, WA 98205	| 2011-06-29 Not Determined	| 2011-07-02 Inventory - Not Determined	| 1969 Built Date	| Building
250808	58991	Physical	8916 12TH ST NE, EVERETT, WA 98205	| 2011-06-29 Not Determined	| 2011-07-02 Inventory - Not Determined	| 1969 Built Date	| Building
250809	58991	Physical	8916 10TH ST NE, EVERETT, WA 98205	| 2011-06-29 Not Determined	| 2011-07-02 Inventory - Not Determined	| 1969 Built Date	| Building
250810	58991	Physical	8917 13TH ST NE, EVERETT, WA 98205	| 2011-06-29 Not Determined	| 2011-07-02 Inventory - Not Determined	| 1969 Built Date	| Building
250811	58991	Physical	8918 11TH ST NE, EVERETT, WA 98205	| 2011-06-29 Not Determined	| 2011-07-02 Inventory - Not Determined	| 1969 Built Date	| Building
250812	58991	Physical	8918 10TH ST NE, EVERETT, WA 98205	| 2011-06-29 Not Determined	| 2011-07-02 Inventory - Not Determined	| 1969 Built Date	| Building
250813	58991	Physical	8918 12TH ST NE, EVERETT, WA 98205	| 2011-06-29 Not Determined	| 2011-07-02 Inventory - Not Determined	| 1969 Built Date	| Building
250814	58991	Physical	8919 13TH ST NE, EVERETT, WA 98205	| 2011-06-29 Not Determined	| 2011-07-02 Inventory - Not Determined	| 1969 Built Date	| Building
250815	58991	Physical	8920 10TH ST NE, EVERETT, WA 98205	| 2011-06-29 Not Determined	| 2011-07-02 Inventory - Not Determined	| 1969 Built Date	| Building
250816	58991	Physical	8920 12TH ST NE, EVERETT, WA 98205	| 2011-06-29 Not Determined	| 2011-07-02 Inventory - Not Determined	| 1969 Built Date	| Building
250817	58991	Physical	8921 13TH ST NE, EVERETT, WA 98205	| 2011-06-29 Not Determined	| 2011-07-02 Inventory - Not Determined	| 1969 Built Date	| Building
250818	58991	Physical	8922 12TH ST NE, EVERETT, WA 98205	| 2011-06-29 Not Determined	| 2011-07-02 Inventory - Not Determined	| 1969 Built Date	| Building
250819	58991	Physical	8922 13TH ST NE, EVERETT, WA 98205	| 2011-06-29 Not Determined	| 2011-07-02 Inventory - Not Determined	| 1969 Built Date	| Building
250820	58991	Physical	8923 13TH ST NE, EVERETT, WA 98205	| 2011-06-29 Not Determined	| 2011-07-02 Inventory - Not Determined	| 1969 Built Date	| Building
250821	58991	Physical	8925 13TH ST NE, EVERETT, WA 98205	| 2011-06-29 Not Determined	| 2011-07-02 Inventory - Not Determined	| 1969 Built Date	| Building

Historic ID	Resource ID	Location in APE	Address	SHPO Eligibility Status	Surveyor Eligibility Recommendation	Construction Date	Property Classification
250822	58991	Physical	8925 11TH ST NE, EVERETT, WA 98205	| 2011-06-29 Not Determined	| 2011-07-02 Inventory - Not Determined	| 1969 Built Date	| Building
250825	58991	Physical	8804 12TH ST NE, LAKE STEVENS, WA 98205	| 2011-06-29 Not Determined	| 2011-07-02 Inventory - Not Determined	| 1968 Built Date	| Building
250851	58991	Physical	5205 91ST AVE NE, EVERETT, WA 98258	| 2011-06-29 Not Determined	| 2011-07-02 Inventory - Not Determined	| 1969 Built Date	| Building
250891	58991	Physical	4725 91ST AVE NE, LAKE STEVENS, WA 98258	| 2011-06-29 Not Determined	| 2011-07-02 Inventory - Not Determined	| 1920 Built Date	| Building
250908	58991	Physical	11615 99TH AVE NE, ARLINGTON, WA 98223	| 2011-06-29 Not Determined	| 2011-07-02 Inventory - Not Determined	| 1908 Built Date	| Building
250922	58991	Physical	4614 91ST AVE NE, EVERETT, WA 98258	| 2011-06-29 Not Determined	| 2011-07-02 Inventory - Not Determined	| 1930 Built Date	| Building
250935	58991	Physical	8927 10TH ST NE, EVERETT, WA 98205	| 2011-06-29 Not Determined	| 2011-07-02 Inventory - Not Determined	| 1969 Built Date	| Building
250977	58991	Physical	9628 99TH AVE NE, ARLINGTON, WA 98223	| 2011-06-29 Not Determined	| 2011-07-02 Inventory - Not Determined	| 1936 Built Date	| Building
250979	58991	Physical	10112 124TH ST NE, ARLINGTON, WA 98223	| 2011-06-29 Not Determined	| 2011-07-02 Inventory - Not Determined	| 1967 Built Date	| Building
250985	58991	Physical	8805 13TH ST NE, EVERETT, WA 98205	| 2011-06-29 Not Determined	| 2011-07-02 Inventory - Not Determined	| 1968 Built Date	| Building
250986	58991	Physical	8800 12TH ST NE, EVERETT, WA 98205	| 2011-06-29 Not Determined	| 2011-07-02 Inventory - Not Determined	| 1968 Built Date	| Building
250987	58991	Physical	8802 12TH ST NE, EVERETT, WA 98205	| 2011-06-29 Not Determined	| 2011-07-02 Inventory - Not Determined	| 1968 Built Date	| Building
250993	58991	Physical	8805 13TH PL NE, EVERETT, WA 98205	| 2011-06-29 Not Determined	| 2011-07-02 Inventory - Not Determined	| 1969 Built Date	| Building
251015	58991	Physical	8927 13TH ST NE, EVERETT, WA 98205	| 2011-06-29 Not Determined	| 2011-07-02 Inventory - Not Determined	| 1969 Built Date	| Building
251025	58991	Physical	8731 13TH PL NE, EVERETT, WA 98205	| 2011-06-29 Not Determined	| 2011-07-02 Inventory - Not Determined	| 1969 Built Date	| Building
251028	58991	Physical	8802 14TH ST NE, EVERETT, WA 98205	| 2011-06-29 Not Determined	| 2011-07-02 Inventory - Not Determined	| 1969 Built Date	| Building
251049	58991	Physical	8801 13TH PL NE, EVERETT, WA 98205	| 2011-06-29 Not Determined	| 2011-07-02 Inventory - Not Determined	| 1969 Built Date	| Building
251050	58991	Physical	8919 10TH ST NE, EVERETT, WA 98205	| 2011-06-29 Not Determined	| 2011-07-02 Inventory - Not Determined	| 1969 Built Date	| Building
251051	58991	Physical	8924 10TH ST NE, EVERETT, WA 98205	| 2011-06-29 Not Determined	| 2011-07-02 Inventory - Not Determined	| 1969 Built Date	| Building
251052	58991	Physical	8925 12TH ST NE, EVERETT, WA 98205	| 2011-06-29 Not Determined	| 2011-07-02 Inventory - Not Determined	| 1969 Built Date	| Building
251073	58991	Physical	8731 12TH ST NE, EVERETT, WA 98205	| 2011-06-29 Not Determined	| 2011-07-02 Inventory - Not Determined	| 1968 Built Date	| Building
251093	58991	Physical	4709 91ST AVE NE, EVERETT, WA 98258	| 2011-06-29 Not Determined	| 2011-07-02 Inventory - Not Determined	| 1922 Built Date	| Building
251177	58991	Physical	5110 91ST AVE NE, EVERETT, WA 98258	| 2011-06-29 Not Determined	| 2011-07-02 Inventory - Not Determined	| 1946 Built Date	| Building
251195	58991	Physical	10430 132ND ST NE, ARLINGTON, WA 98223	| 2011-06-29 Not Determined	| 2011-07-02 Inventory - Not Determined	| 1924 Built Date	| Building
251213	58991	Physical	10406 132ND ST NE, ARLINGTON, WA 98223	| 2011-06-29 Not Determined	| 2011-07-02 Inventory - Not Determined	| 1932 Built Date	| Building
251223	58991	Physical	8807 13TH ST NE, EVERETT, WA 98205	| 2011-06-29 Not Determined	| 2011-07-02 Inventory - Not Determined	| 1968 Built Date	| Building
251301	58991	Physical	11423 99TH AVE NE, ARLINGTON, WA 98223	| 2011-06-29 Not Determined	| 2011-07-02 Inventory - Not Determined	| 1916 Built Date	| Building
251422	58991	Physical	8801 12TH ST NE, EVERETT, WA 98205	| 2011-06-29 Not Determined	| 2011-07-02 Inventory - Not Determined	| 1968 Built Date	| Building
251425	58991	Physical	8804 13TH ST NE, EVERETT, WA 98205	| 2011-06-29 Not Determined	| 2011-07-02 Inventory - Not Determined	| 1968 Built Date	| Building
251446	58991	Physical	8915 10TH ST NE, EVERETT, WA 98205	| 2011-06-29 Not Determined	| 2011-07-02 Inventory - Not Determined	| 1969 Built Date	| Building
251447	58991	Physical	8931 13TH ST NE, EVERETT, WA 98205	| 2011-06-29 Not Determined	| 2011-07-02 Inventory - Not Determined	| 1969 Built Date	| Building
251508	58991	Physical	10710 99TH AVE NE, ARLINGTON, WA 98223	| 2011-06-29 Not Determined	| 2011-07-02 Inventory - Not Determined	| 1968 Built Date	| Building
251566	58991	Physical	10119 124TH ST NE, ARLINGTON, WA 98223	| 2011-06-29 Not Determined	| 2011-07-02 Inventory - Not Determined	| 1922 Built Date	| Building
251579	58991	Physical	5521 91ST AVE NE, EVERETT, WA 98258	| 2011-06-29 Not Determined	| 2011-07-02 Inventory - Not Determined	| 1920 Built Date	| Building
251584	58991	Physical	8726 13TH ST NE, EVERETT, WA 98205	| 2011-06-29 Not Determined	| 2011-07-02 Inventory - Not Determined	| 1968 Built Date	| Building
251695	58991	Physical	8727 12TH ST NE, EVERETT, WA 98205	| 2011-06-29 Not Determined	| 2011-07-02 Inventory - Not Determined	| 1968 Built Date	| Building
251696	58991	Physical	8914 11TH ST NE, EVERETT, WA 98205	| 2011-06-29 Not Determined	| 2011-07-02 Inventory - Not Determined	| 1969 Built Date	| Building
251697	58991	Physical	8917 12TH ST NE, EVERETT, WA 98205	| 2011-06-29 Not Determined	| 2011-07-02 Inventory - Not Determined	| 1969 Built Date	| Building
251698	58991	Physical	8922 11TH ST NE, EVERETT, WA 98205	| 2011-06-29 Not Determined	| 2011-07-02 Inventory - Not Determined	| 1969 Built Date	| Building
251699	58991	Physical	8928 13TH ST NE, EVERETT, WA 98205	| 2011-06-29 Not Determined	| 2011-07-02 Inventory - Not Determined	| 1969 Built Date	| Building
251702	58991	Physical	8932 13TH ST NE, EVERETT, WA 98205	| 2011-06-29 Not Determined	| 2011-07-02 Inventory - Not Determined	| 1969 Built Date	| Building
251734	58991	Physical	7616 93RD DR NE, ARLINGTON, WA 98223	| 2011-06-29 Not Determined	| 2011-07-02 Inventory - Not Determined	| 1963 Built Date	| Building
251735	58991	Physical	10909 99TH AVE NE, ARLINGTON, WA 98223	| 2011-06-29 Not Determined	| 2011-07-02 Inventory - Not Determined	| 1969 Built Date	| Building
256266	58991	Physical	32610 STATE ROUTE 530 NE, ARLINGTON, WA 98223	| 2011-06-29 Not Determined	| 2011-07-02 Inventory - Not Determined	| 1910 Built Date	| Building
256280	58991	Physical	32726 STATE ROUTE 530 NE, ARLINGTON, WA 98223	| 2011-06-29 Not Determined	| 2011-07-02 Inventory - Not Determined	| 1920 Built Date	| Building
256285	58991	Physical	27420 STATE ROUTE 530 NE, ARLINGTON, WA 98223	| 2011-06-29 Not Determined	| 2011-07-02 Inventory - Not Determined	| 1932 Built Date	| Building
256290	58991	Physical	31708 STATE ROUTE 530 NE, ARLINGTON, WA 98223	| 2011-06-29 Not Determined	| 2011-07-02 Inventory - Not Determined	| 1930 Built Date	| Building
257067	58991	Physical	25120 STATE ROUTE 530 NE, ARLINGTON, WA 98223	| 2011-06-29 Not Determined	| 2011-07-02 Inventory - Not Determined	| 1909 Built Date	| Building
257074	58991	Physical	18629 JIM CREEK RD, ARLINGTON, WA 98223	| 2011-06-29 Not Determined	| 2011-07-02 Inventory - Not Determined	| 1920 Built Date	| Building
257079	58991	Physical	18416 JIM CREEK RD, ARLINGTON, WA 98223	| 2011-06-29 Not Determined	| 2011-07-02 Inventory - Not Determined	| 1960 Built Date	| Building
257215	58991	Physical	8717 S LAKE STEVENS RD, EVERETT, WA 98205	| 2011-06-29 Not Determined	| 2011-07-02 Inventory - Not Determined	| 1925 Built Date	| Building
257331	58991	Physical	8531 41ST ST SE, EVERETT, WA 98205	| 2011-06-29 Not Determined	| 2011-07-02 Inventory - Not Determined	| 1936 Built Date	| Building
257358	58991	Physical	3319 87TH AVE SE, LAKE STEVENS, WA 98205	| 2011-06-29 Not Determined	| 2011-07-02 Inventory - Not Determined	| 1967 Built Date	| Building
257635	58991	Physical	827 87TH AVE SE, EVERETT, WA 98205	| 2011-06-29 Not Determined	| 2011-07-02 Inventory - Not Determined	| 1967 Built Date	| Building
257744	58991	Physical	5605 83RD AVE SE, SNOHOMISH, WA 98290	| 2011-06-29 Not Determined	| 2011-07-02 Inventory - Not Determined	| 1963 Built Date	| Building
257776	58991	Physical	8830 8TH ST SE, EVERETT, WA 98205	| 2011-06-29 Not Determined	| 2011-07-02 Inventory - Not Determined	| 1938 Built Date	| Building
257933	58991	Physical	8425 FOBES RD, SNOHOMISH, WA 98290	| 2011-06-29 Not Determined	| 2011-07-02 Inventory - Not Determined	| 1902 Built Date	| Building
257962	58991	Physical	8811 8TH ST SE, EVERETT, WA 98205	| 2011-06-29 Not Determined	| 2011-07-02 Inventory - Not Determined	| 1940 Built Date	| Building
257985	58991	Physical	3810 87TH AVE SE, EVERETT, WA 98205	| 2011-06-29 Not Determined	| 2011-07-02 Inventory - Not Determined	| 1957 Built Date	| Building

Historic ID	Resource ID	Location in APE	Address	SHPO Eligibility Status	Surveyor Eligibility Recommendation	Construction Date	Property Classification
258135	58991	Physical	1505 88TH DR SE, EVERETT, WA 98205	| 2011-06-29 Not Determined	| 2011-07-02 Inventory - Not Determined	| 1969 Built Date	| Building
258266	58991	Physical	3119 85TH DR SE, EVERETT, WA 98205	| 2011-06-29 Not Determined	| 2011-07-02 Inventory - Not Determined	| 1968 Built Date	| Building
258478	58991	Physical	8630 19TH ST SE, EVERETT, WA 98205	| 2011-06-29 Not Determined	| 2011-07-02 Inventory - Not Determined	| 1969 Built Date	| Building
258759	58991	Physical	1431 88TH DR SE, EVERETT, WA 98205	| 2011-06-29 Not Determined	| 2011-07-02 Inventory - Not Determined	| 1969 Built Date	| Building
258760	58991	Physical	1508 88TH DR SE, EVERETT, WA 98205	| 2011-06-29 Not Determined	| 2011-07-02 Inventory - Not Determined	| 1969 Built Date	| Building
258816	58991	Physical	8714 S LAKE STEVENS RD, EVERETT, WA 98205	| 2011-06-29 Not Determined	| 2011-07-02 Inventory - Not Determined	| 1917 Built Date	| Building
258867	58991	Physical	3401 87TH AVE SE, EVERETT, WA 98205	| 2011-06-29 Not Determined	| 2011-07-02 Inventory - Not Determined	| 1920 Built Date	| Building
265363	58991	Physical	7206 77TH AVE SE, SNOHOMISH, WA 98290	| 2011-06-29 Not Determined	| 2011-07-02 Inventory - Not Determined	| 1963 Built Date	| Building
265370	58991	Physical	7421 FOSTER SLOUGH RD, SNOHOMISH, WA 98290	| 2011-06-29 Not Determined	| 2011-07-02 Inventory - Not Determined	| 1968 Built Date	| Building
266139	58991	Physical	10909 156TH ST NE, ARLINGTON, WA 98223	| 2011-06-29 Not Determined	| 2011-07-02 Inventory - Not Determined	| 1965 Built Date	| Building
266140	58991	Physical	18903 JOHNSON RD, ARLINGTON, WA 98223	| 2011-06-29 Not Determined	| 2011-07-02 Inventory - Not Determined	| 1968 Built Date	| Building
266156	58991	Physical	11027 156TH ST NE, ARLINGTON, WA 98223	| 2011-06-29 Not Determined	| 2011-07-02 Inventory - Not Determined	| 1965 Built Date	| Building
266162	58991	Physical	18833 JOHNSON RD, ARLINGTON, WA 98223	| 2011-06-29 Not Determined	| 2011-07-02 Inventory - Not Determined	| 1957 Built Date	| Building
266170	58991	Physical	12803 184TH ST NE, ARLINGTON, WA 98223	| 2011-06-29 Not Determined	| 2011-07-02 Inventory - Not Determined	| 1966 Built Date	| Building
267914	58991	Physical	7425 FOSTER SLOUGH RD, SNOHOMISH, WA 98290	| 2011-06-29 Not Determined	| 2011-07-02 Inventory - Not Determined	| 1967 Built Date	| Building
268087	58991	Physical	8019 FOSTER SLOUGH RD, SNOHOMISH, WA 98290	| 2011-06-29 Not Determined	| 2011-07-02 Inventory - Not Determined	| 1965 Built Date	| Building
268122	58991	Physical	39301 305TH ST NE, ARLINGTON, WA 98223	| 2011-06-29 Not Determined	| 2011-07-02 Inventory - Not Determined	| 1966 Built Date	| Building
268749	58991	Physical	18426 JIM CREEK RD, ARLINGTON, WA 98223	| 2011-06-29 Not Determined	| 2011-07-02 Inventory - Not Determined	| 1969 Built Date	| Building
268839	58991	Physical	8713 8TH ST SE, LAKE STEVENS, WA 98205	| 2011-06-29 Not Determined	| 2011-07-02 Inventory - Not Determined	| 1957 Built Date	| Building
271338	58991	Physical	8730 11TH ST NE, EVERETT, WA 98205	| 2011-06-29 Not Determined	| 2011-07-03 Inventory - Not Determined	| 1968 Built Date	| Building
271974	58991	Physical	3324 BICKFORD AVE, SNOHOMISH, WA 98290	| 2011-06-29 Not Determined	| 2011-07-03 Inventory - Not Determined	| 1969 Built Date	| Building