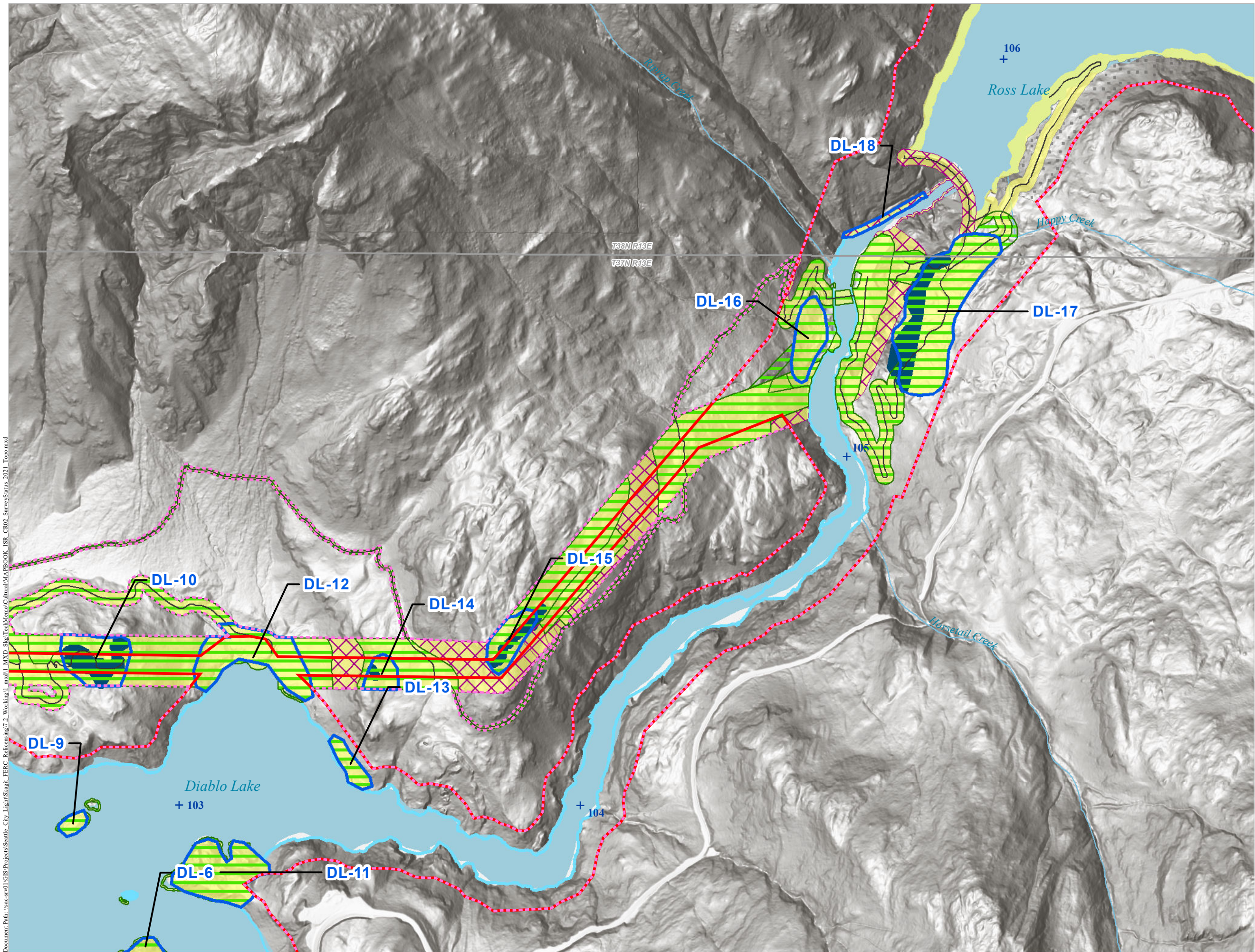


CULTURAL RESOURCES SURVEY INTERIM REPORT

ATTACHMENT B

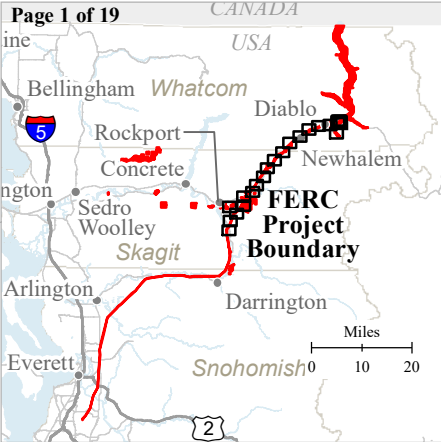
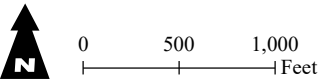
SURVEY COVERAGE STATUS TOPOGRAPHIC MAPBOOK

Document Path: V:\as-srv\01\GIS\Projects\Seattle City Light\Skagit FERC Relicensing\7.2 Working\1.mxd SkagitMemo\Cultural\MAPBOOK_ISR_CR02_SurveyStatus_2021_Topomxd



**CR-02 CULTURAL
RESOURCES
SURVEY – SURVEY
COVERAGE STATUS
TOPOGRAPHIC
(1:12,000 SCALE)**

- FERC Project Boundary
- Project River Miles (PRM)
- Study Area
- Proposed Pedestrian Survey Area
- Potential Subsurface Survey Area
- Not Planned for Survey During the Study
- Survey Type**
 - Surveyed (Pedestrian)
 - Surveyed (Boat)
 - Surveyed (Subsurface)
 - No Survey Due to Slope, Vegetation or Access
- Study Routes (will be pedestrian surveyed if accessible)



Seattle City Light

**SKAGIT RIVER HYDROELECTRIC
PROJECT (FERC NO. 553)**

Created on 12/27/2021 by HDR for Seattle City Light.
City Light provides no warranty, expressed or implied, as to the accuracy, reliability or completeness of this data.

Data Source: Cultural Survey Cascadia (2021) and SRI (2021)

This topographic map illustrates the Diablo Lake area, highlighting several management zones and geographical features. The map includes the following elements:

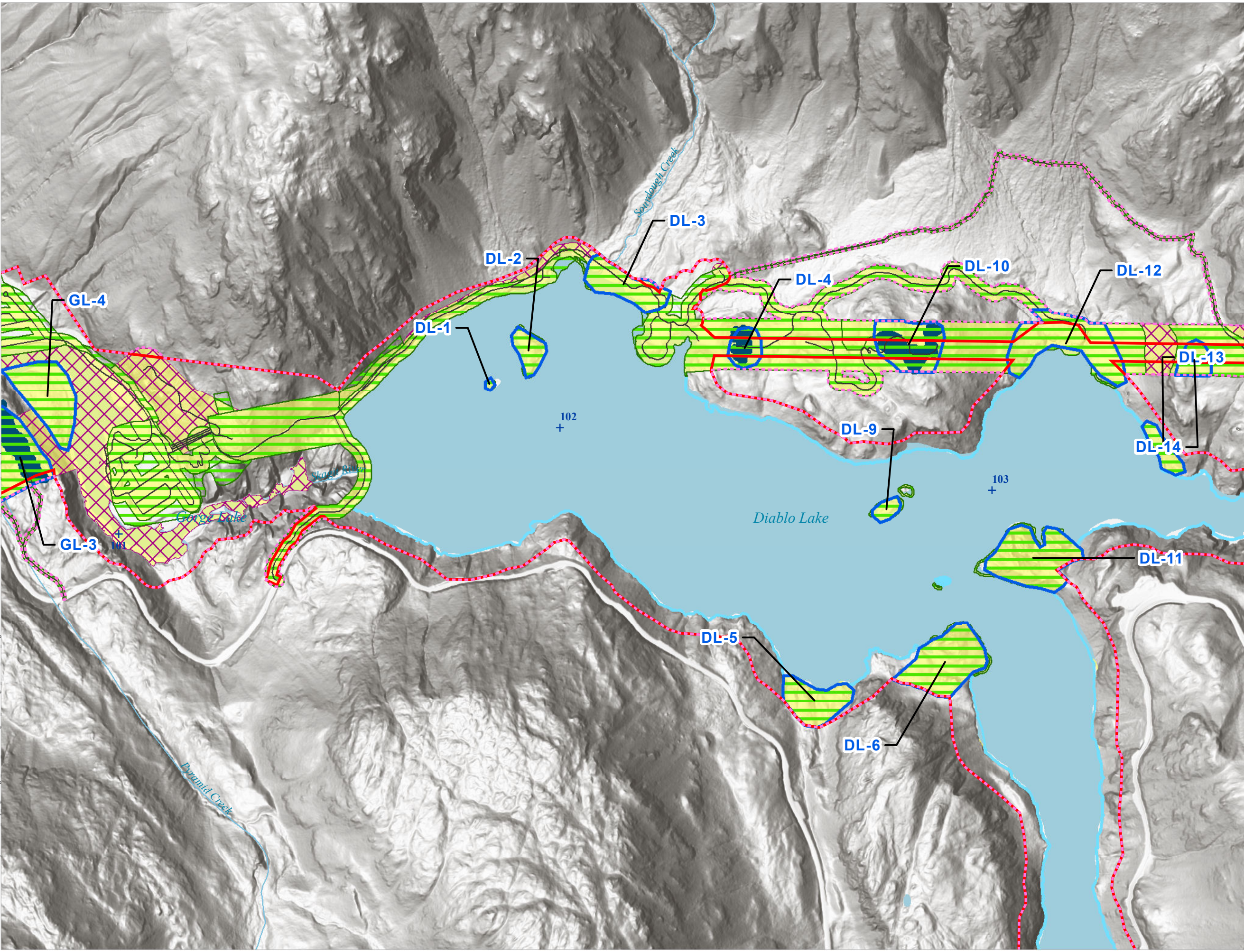
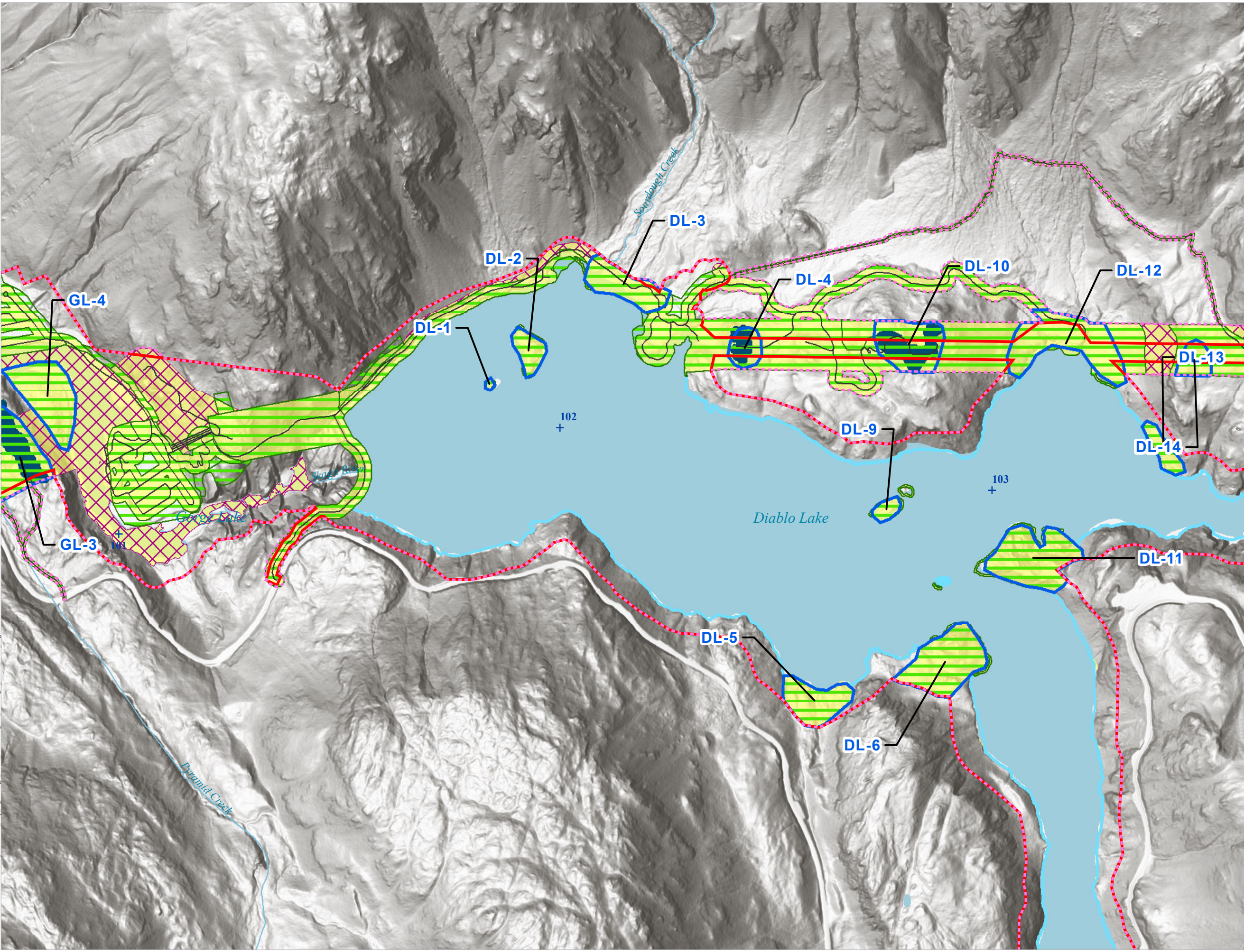
- Management Zones:**
 - GL-3 and GL-4:** Located on the western shore, these zones are marked with a red cross-hatch pattern.
 - DL-1 through DL-14:** Distributed across the lake and its surrounding terrain, these zones are primarily marked with a green and yellow horizontal stripe pattern.
- Geographical Features:**
 - Diablo Lake:** The central body of water, labeled in the middle-right section.
 - Gorge Lake:** A smaller lake located on the western shore.
 - Skagit River:** A river flowing into the lake from the west.
 - Pyramid Creek:** A creek located on the southern shore.
 - Sawtooth Creek:** A creek located on the northern shore.
- Elevation and Contours:**
 - Contour lines are shown throughout the terrain, indicating elevation changes.
 - Elevation markers are present, including "102 +", "103 +", and "101 +".
- Other Markings:**
 - A red dotted line outlines a large area encompassing much of the lake and surrounding land.
 - Blue lines and dots are used to delineate specific points and boundaries within the management zones.

-
- This topographic map illustrates the Diablo Lake area, highlighting several management zones and geographical features. The map includes the following elements:
- Management Zones:**
 - GL-3 and GL-4:** Located on the western shore, these zones are marked with a red cross-hatch pattern.
 - DL-1 through DL-14:** Distributed across the lake and its surrounding terrain, these zones are primarily marked with a green and yellow horizontal stripe pattern.
 - Geographical Features:**
 - Diablo Lake:** The central body of water, labeled in the middle-right section.
 - Gorge Lake:** A smaller lake located on the western shore.
 - Pyramid Creek:** A creek flowing into the lake from the southwest.
 - Sawtooth Creek:** A creek flowing into the lake from the north.
 - Elevation and Contours:**
 - Contour lines are shown throughout the terrain, indicating elevation changes.
 - Elevation markers are present, including "102 +", "103 +", and "101 +".
 - Boundaries and Infrastructure:**
 - A red dotted line outlines a large area encompassing much of the lake and surrounding land.
 - A blue line follows the shoreline of the lake.
 - A road or path is visible on the western shore, near Gorge Lake.

This topographic map illustrates the Diablo Lake area, highlighting several management zones and geographical features. The map includes the following elements:

- Management Zones:**
 - GL-3 and GL-4:** Located on the western shore, these zones are marked with a red cross-hatch pattern.
 - DL-1 through DL-14:** Distributed across the lake and its surrounding terrain, these zones are primarily marked with a green and yellow horizontal stripe pattern.
- Geographical Features:**
 - Diablo Lake:** The central body of water, labeled in the middle-right section.
 - Gorge Lake:** A smaller lake located on the western shore.
 - Pyramid Creek:** A creek flowing into the lake from the southwest.
 - Sawtooth Creek:** A creek flowing into the lake from the north.
- Elevation and Contours:**
 - Contour lines are shown throughout the terrain, indicating elevation changes.
 - Elevation markers are present, including "102 +", "103 +", and "101 +".
- Boundaries and Infrastructure:**
 - A red dotted line outlines a large area encompassing much of the lake and surrounding land.
 - A blue line follows the shoreline of the lake.
 - A road or path is visible on the western shore, near Gorge Lake.

-
- This topographic map illustrates the Diablo Lake area, highlighting several management zones and geographical features. The map includes the following elements:
- Management Zones:**
 - GL-3 and GL-4:** Located on the western shore, these zones are marked with a red cross-hatch pattern.
 - DL-1 through DL-14:** Distributed across the lake and its surrounding terrain, these zones are primarily marked with a green and yellow horizontal stripe pattern.
 - Geographical Features:**
 - Diablo Lake:** The central body of water, labeled in the middle-right section.
 - Gorge Lake:** A smaller lake located on the western shore.
 - Pyramid Creek:** A creek flowing into the lake from the southwest.
 - Sawtooth Creek:** A creek flowing into the lake from the north.
 - Elevation and Contours:**
 - Contour lines are shown throughout the terrain, indicating elevation changes.
 - Elevation markers are present, including "102 +", "103 +", and "101 +".
 - Boundaries and Infrastructure:**
 - A red dotted line outlines a large area encompassing much of the lake and surrounding land.
 - A blue line follows the shoreline of the lake.
 - A road or path is visible on the western shore, near Gorge Lake.



This topographic map illustrates the Diablo Lake area, highlighting several management zones and geographical features. The map includes the following elements:

- Management Zones:**
 - GL-3 and GL-4:** Located on the western shore, these zones are marked with a red cross-hatch pattern.
 - DL-1 through DL-14:** Distributed across the lake and its surrounding terrain, these zones are primarily marked with a green and yellow horizontal stripe pattern.
- Geographical Features:**
 - Diablo Lake:** The central body of water.
 - Gorge Lake:** A smaller lake situated on the western shore.
 - Skagit River:** A river flowing into the lake from the west.
 - Sawtooth Creek:** A creek located at the northern end of the lake.
 - Pyramid Creek:** A creek located at the southern end of the lake.
- Elevation and Infrastructure:**
 - Elevation markers for **102 +** and **103 +** are shown in the lake area.
 - A road, indicated by a white line, runs along the southern shore of the lake.

This topographic map illustrates the Diablo Lake area, highlighting several management zones and geographical features. The map includes the following elements:

- Management Zones:**
 - GL-3 and GL-4:** Located on the western shore, these zones are characterized by a red cross-hatch pattern.
 - DL-1 through DL-14:** Distributed across the lake and its surrounding terrain, these zones are marked with green and yellow horizontal stripes.
- Geographical Features:**
 - Diablo Lake:** The central body of water, labeled in the middle-right section.
 - Gorge Lake:** A smaller lake situated on the western shore.
 - Skagit River:** A river flowing into the lake from the west.
 - Sawtooth Creek:** A creek located at the northern end of the lake.
 - Pyramid Creek:** A creek flowing into the lake from the southwest.
- Elevation and Infrastructure:**
 - Elevation markers for **102 +** and **103 +** are shown in the lake area.
 - A road, indicated by a white line, runs along the southern and western shores of the lake.

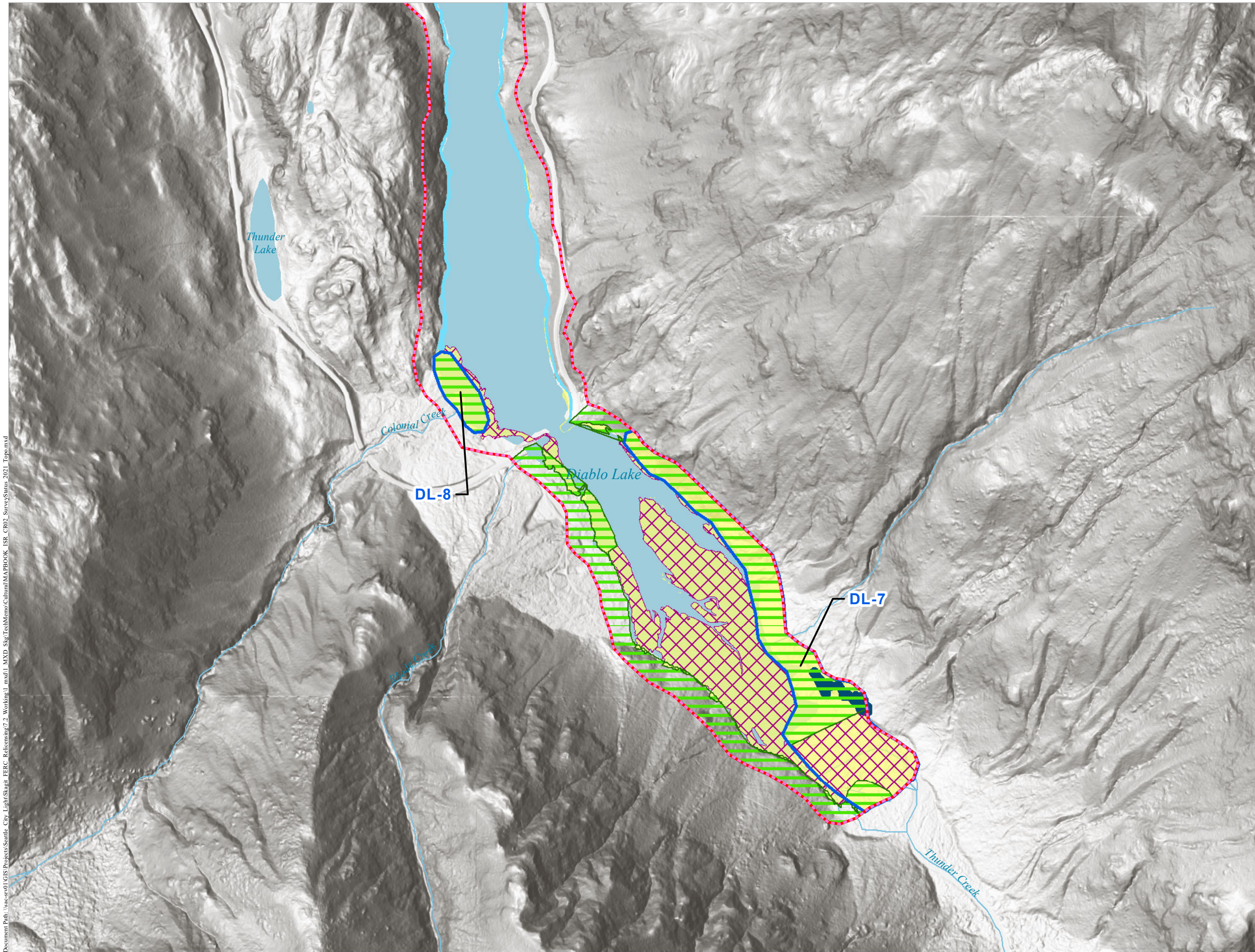
This topographic map illustrates the Diablo Lake area, highlighting several management zones and geographical features. The map includes the following elements:

- Management Zones:**
 - GL-3 and GL-4:** Located on the western shore, these zones are characterized by a red cross-hatch pattern.
 - DL-1 through DL-14:** Distributed across the lake and its surrounding terrain, these zones are marked with green and yellow horizontal stripes.
- Geographical Features:**
 - Diablo Lake:** The central body of water, labeled in the middle-right section.
 - Gorge Lake:** A smaller lake situated on the western shore.
 - Skagit River:** A river flowing into the lake from the west.
 - Sawtooth Creek:** A creek located at the northern end of the lake.
 - Pyramid Creek:** A creek flowing into the lake from the southwest.
- Elevation and Infrastructure:**
 - Elevation markers for **102 +** and **103 +** are shown in the lake area.
 - A road, indicated by a white line, runs along the southern and western shores of the lake.

This topographic map illustrates the Diablo Lake area, including surrounding terrain, water bodies, and designated management zones. The map features several labeled points and zones:

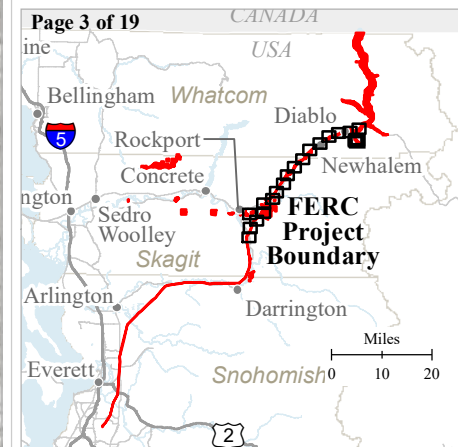
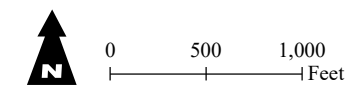
- Diablo Lake:** The central water body, with elevation markers at 102+ and 103+.
- Management Zones:**
 - GL-3 and GL-4:** Zones on the western shore, characterized by a red cross-hatch pattern.
 - DL-1 through DL-14:** Various zones along the lake's perimeter, mostly filled with a green and yellow horizontal stripe pattern.
- Geographic Features:**
 - Sawtooth Creek:** Located at the top of the map.
 - Pyramid Creek:** Located at the bottom left.
 - Skagit River:** A small tributary on the western shore.
 - Gorge Lake:** A small lake on the western shore.
- Boundaries:** A red dotted line delineates the overall study area, while blue lines indicate specific zone boundaries.

Document Path: \\nas-srv01\GIS\Projects\Seattle City Light\Skagit FERC Relicensing\7.2 Work\1.mxd 1.MXD SkagitMemo\Cultural\MAPBOOK_ISR_CR02_SurveyStatus_2021_Topomxd



**CR-02 CULTURAL
RESOURCES
SURVEY – SURVEY
COVERAGE STATUS
TOPOGRAPHIC
(1:12,000 SCALE)**

- FERC Project Boundary
- Study Area
- Proposed Pedestrian Survey Area
- Potential Subsurface Survey Area
- Survey Type**
 - Surveyed (Pedestrian)
 - Surveyed (Boat)
 - Surveyed (Subsurface)
 - No Survey Due to Slope, Vegetation or Access
- Study Routes (will be pedestrian surveyed if accessible)
 -

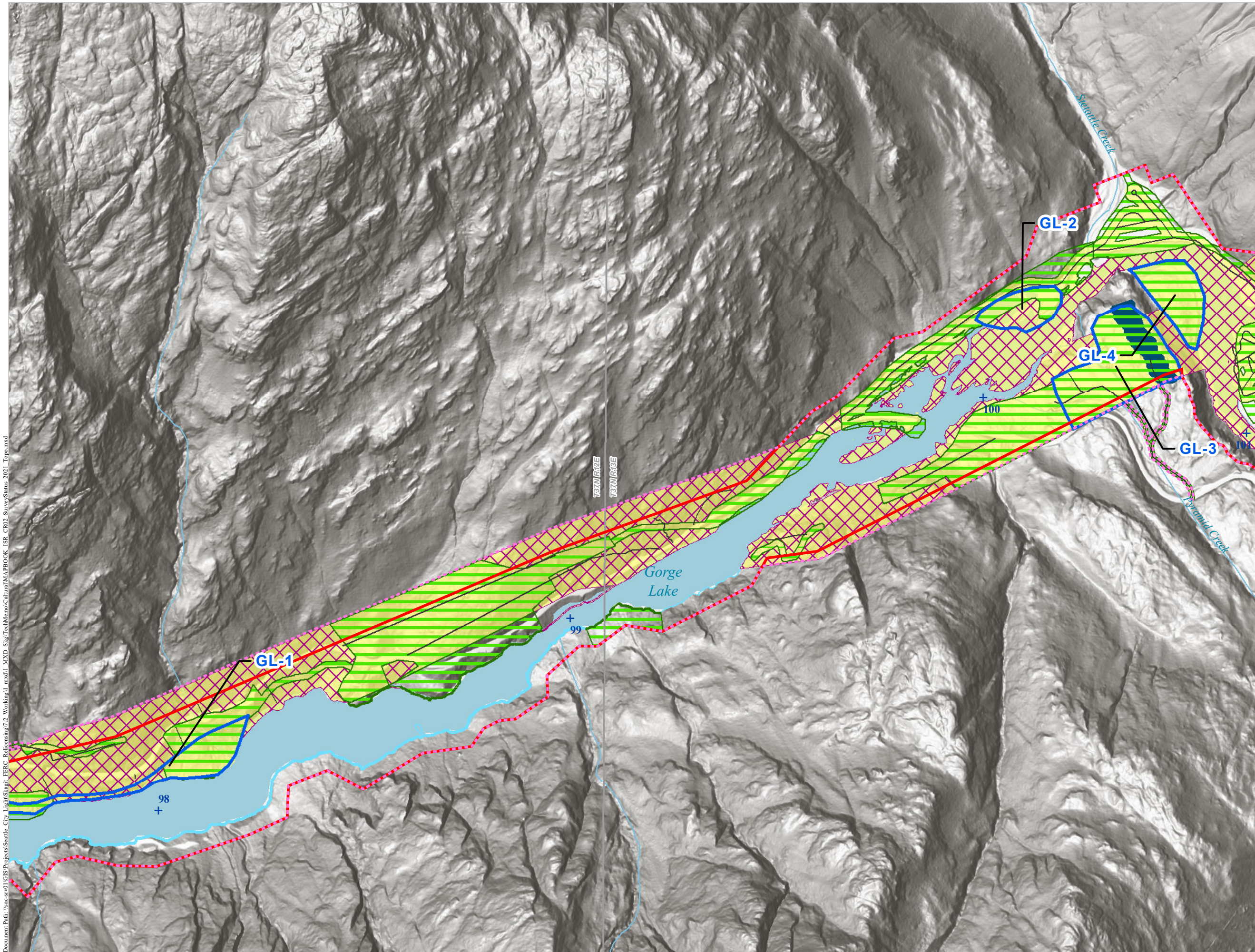


Seattle City Light

**SKAGIT RIVER HYDROELECTRIC
PROJECT (FERC NO. 553)**

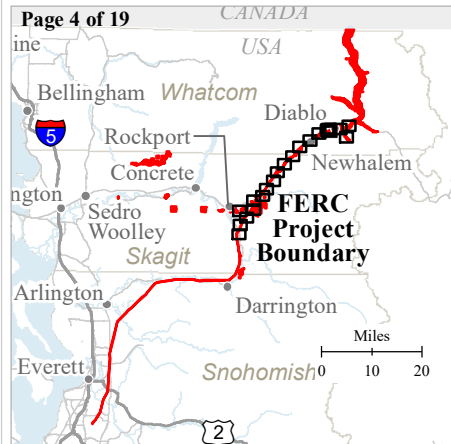
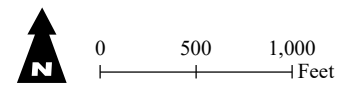
Created on 12/27/2021 by HDR for Seattle City Light.
City Light provides no warranty, expressed or implied, as to the accuracy, reliability or completeness of this data.
Data Source: Cultural Survey Cascadia (2021) and SRI (2021)

Document Path: \\nas-srv01\GIS\Projects\Seattle City Light\Skagit FERC Relicensing\7.2 Work\1.mxd SkagitMemo\Cultural\MAPBOOK_ISR_CR02_SurveyStatus_2021_Top.mxd



CR-02 CULTURAL RESOURCES SURVEY – SURVEY COVERAGE STATUS TOPOGRAPHIC (1:12,000 SCALE)

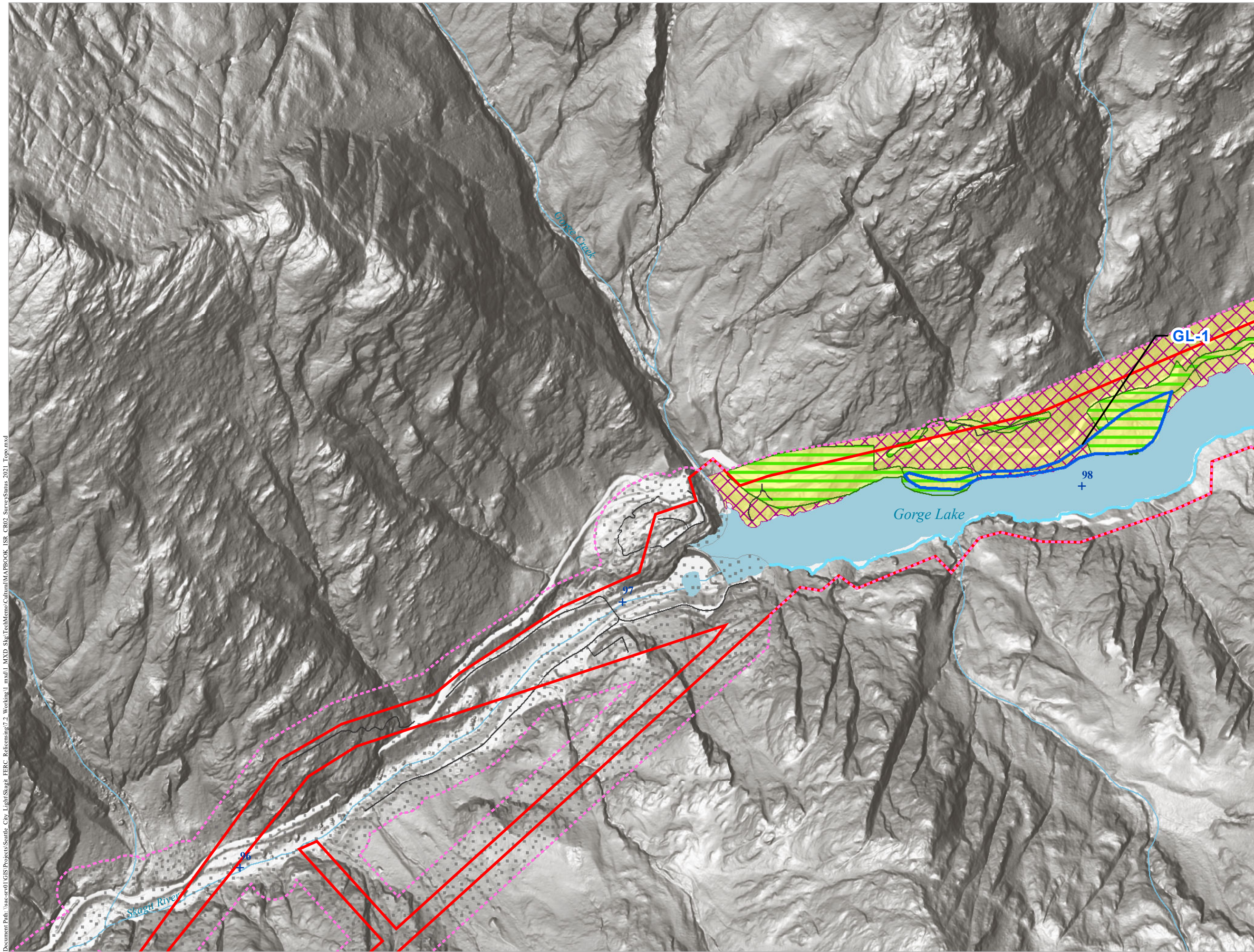
- FERC Project Boundary
- Project River Miles (PRM)
- Study Area
- Proposed Pedestrian Survey Area
- Potential Subsurface Survey Area
- Survey Type**
 - Surveyed (Pedestrian)
 - Surveyed (Boat)
 - Surveyed (Subsurface)
 - No Survey Due to Slope, Vegetation or Access
 - Study Routes (will be pedestrian surveyed if accessible)



Seattle City Light
SKAGIT RIVER HYDROELECTRIC PROJECT (FERC NO. 553)

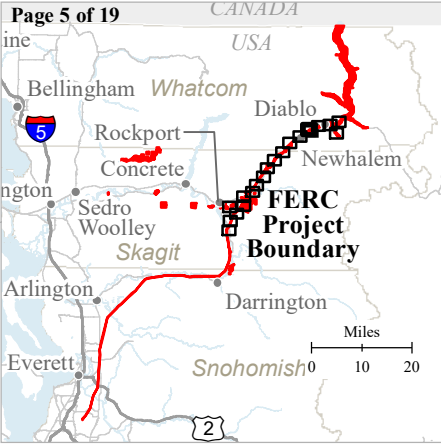
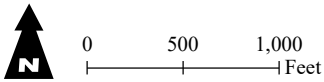
Created on 12/27/2021 by HDR for Seattle City Light. City Light provides no warranty, expressed or implied, as to the accuracy, reliability or completeness of this data.
Data Source: Cultural Survey Cascadia (2021) and SRI (2021)

Document Path: \\nas-scr01\GIS\Projects\Seattle City Light\Skagit FERC Relicensing\7.2 Workline\1.mxd 1.MXD SkagitMemo\Cultural\MAPBOOK_ISR_CR02_SurveyStatus_2021_Topomxd



**CR-02 CULTURAL
RESOURCES
SURVEY – SURVEY
COVERAGE STATUS
TOPOGRAPHIC
(1:12,000 SCALE)**

- FERC Project Boundary
 - Project River Miles (PRM)
 - Study Area
 - Proposed Pedestrian Survey Area
 - Potential Subsurface Survey Area
 - Not Planned for Survey During the Study
- Survey Type**
- Surveyed (Pedestrian)
 - Surveyed (Boat)
 - No Survey Due to Slope, Vegetation or Access
- Study Routes (will be pedestrian surveyed if accessible)
- Study Routes (will be pedestrian surveyed if accessible)



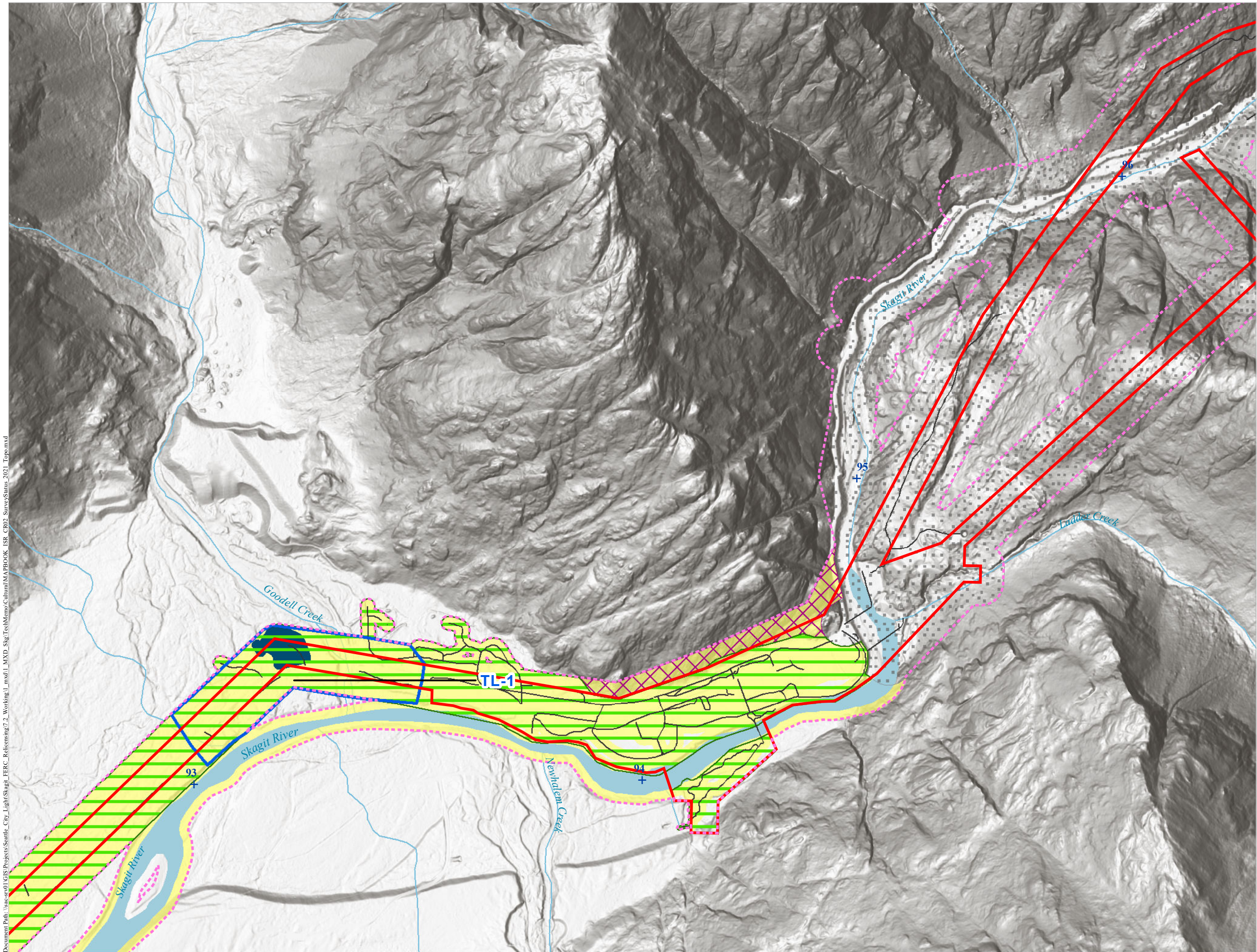
Seattle City Light

**SKAGIT RIVER HYDROELECTRIC
PROJECT (FERC NO. 553)**

Created on 12/27/2021 by HDR for Seattle City Light.
City Light provides no warranty, expressed or implied, as to the
accuracy, reliability or completeness of this data.

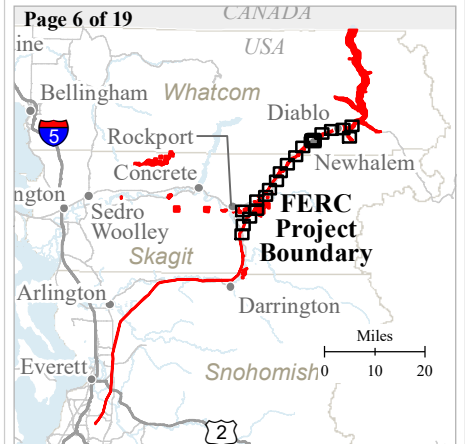
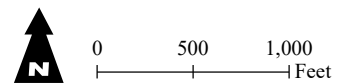
Data Source: Cultural Survey Cascadia (2021) and SRI (2021)

Document Path: \\nas-srv01\GIS\Projects\Seattle_City_Light\Skagit_FERC_Reliensing\7.2_Working\1_mxd\1_MXD_SkagitMemo\Cultural\MAPBOOK_ISR_CR02_SurveyStatus_2021_Topomxd



CR-02 CULTURAL RESOURCES SURVEY – SURVEY COVERAGE STATUS TOPOGRAPHIC (1:12,000 SCALE)

- FERC Project Boundary
- Project River Miles (PRM)
- Study Area
- Proposed Pedestrian Survey Area
- Potential Subsurface Survey Area
- Not Planned for Survey During the Study
- Surveyed (Subsurface)
- SurveyType
- Surveyed (Pedestrian)
- Not Surveyed (Steep Terrain or Dense Vegetation)
- Study Routes (will be pedestrian surveyed if accessible)



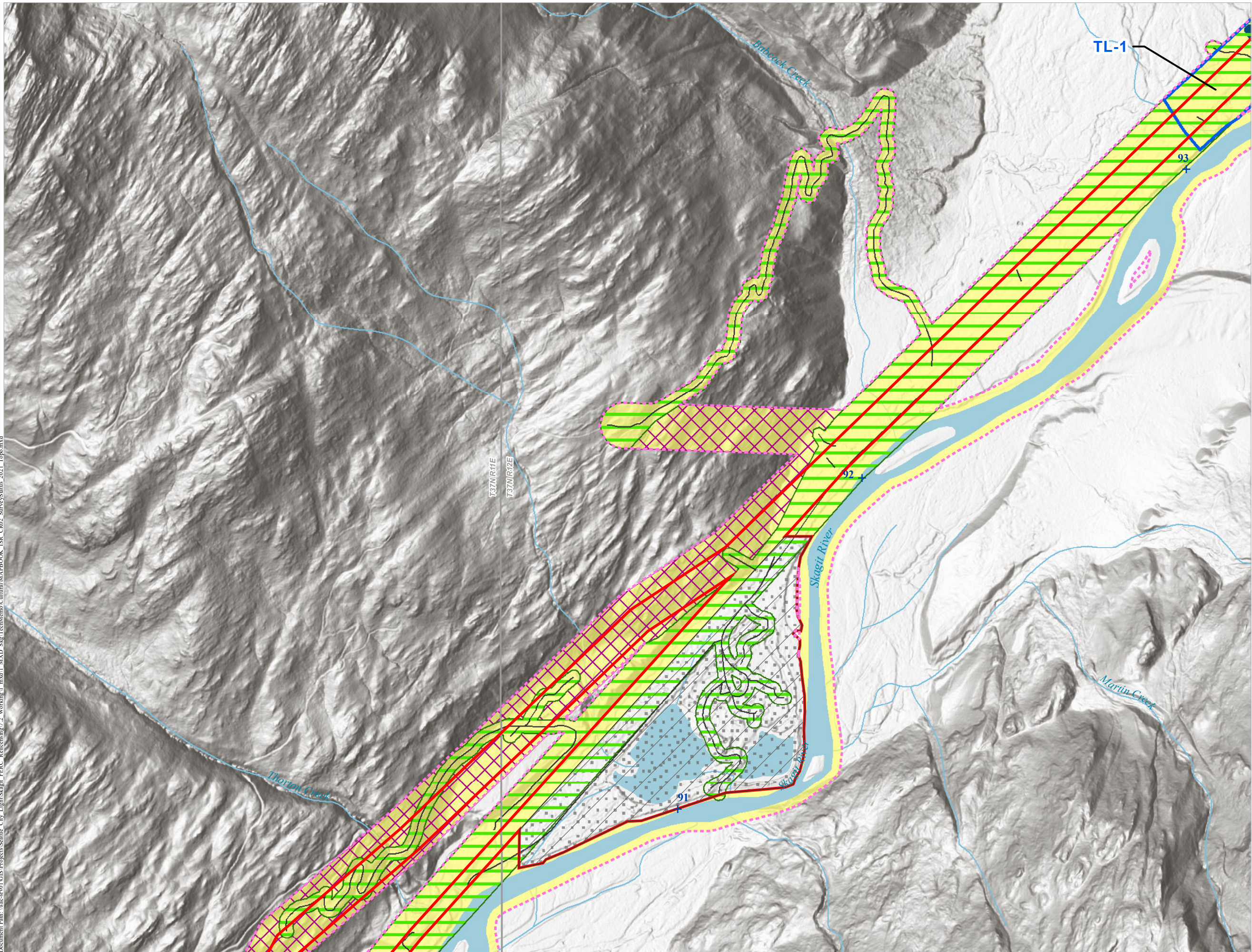
Seattle City Light

**SKAGIT RIVER HYDROELECTRIC
PROJECT (FERC NO. 553)**

Created on 12/27/2021 by HDR for Seattle City Light.
City Light provides no warranty, expressed or implied, as to the accuracy, reliability or completeness of this data.

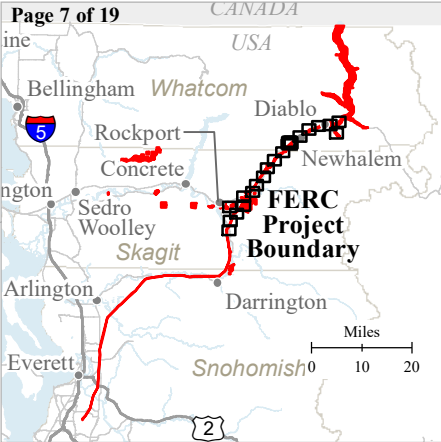
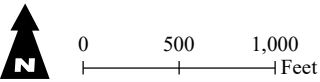
Data Source: Cultural Survey Cascadia (2021) and SRI (2021)

Document Path: \\nas-srv01\GIS\Projects\Seattle City Light\Skagit FERC Relicensing\7.2 Working\1.mxd 1.MXD SkagitMemo\Cultural\MAPBOOK_ISR_CR02_SurveyStatus_2021_Topomxd



**CR-02 CULTURAL
RESOURCES
SURVEY – SURVEY
COVERAGE STATUS
TOPOGRAPHIC
(1:12,000 SCALE)**

- FERC Project Boundary
- Mitigation Parcel
- Project River Miles (PRM)
- Study Area
- Proposed Pedestrian Survey Area
- Potential Subsurface Survey Area
- Not Planned for Survey During the Study
- Surveyed (Subsurface)
- SurveyType**
 - Surveyed (Pedestrian)
 - Not Surveyed (Steep Terrain or Dense Vegetation)
 - Study Routes (will be pedestrian surveyed if accessible)



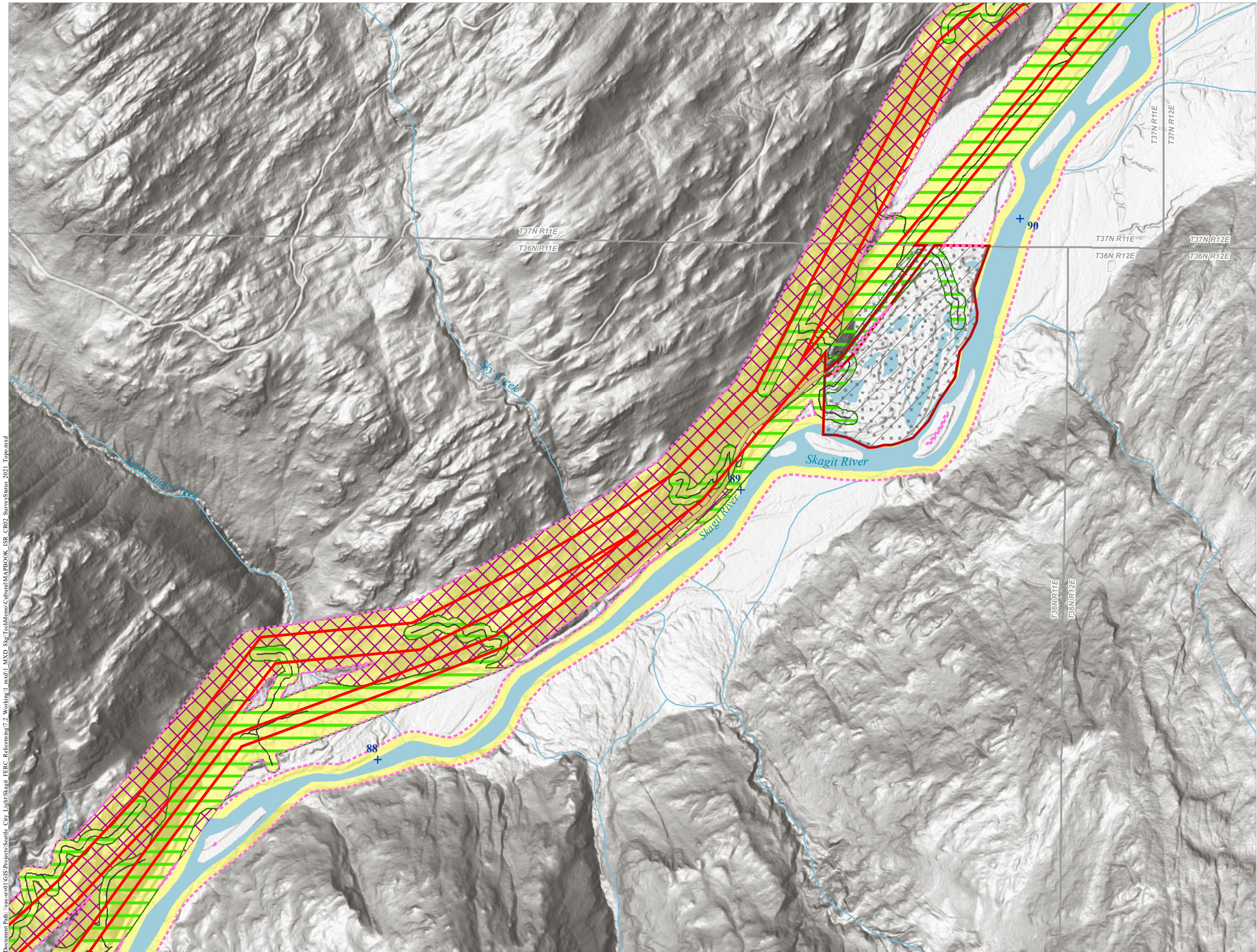
Seattle City Light

**SKAGIT RIVER HYDROELECTRIC
PROJECT (FERC NO. 553)**

Created on 12/27/2021 by HDR for Seattle City Light.
City Light provides no warranty, expressed or implied, as to the accuracy, reliability or completeness of this data.

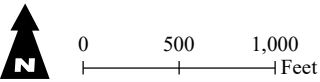
Data Source: Cultural Survey Cascadia (2021) and SRI (2021)

Document Path: \\uae-srv01\GIS\Projects\Seattle City Light\Skagit FERC Relicensing\7.2 Working\1.mxd Skagit\TechMemo\Cultural\MAPBOOK_ISR_CR02_SurveyStatus_2021_Topomxd



**CR-02 CULTURAL
RESOURCES
SURVEY – SURVEY
COVERAGE STATUS
TOPOGRAPHIC
(1:12,000 SCALE)**

- FERC Project Boundary
 - Mitigation Parcel
 - Project River Miles (PRM)
 - Study Area
 - Proposed Pedestrian Survey Area
 - Not Planned for Survey During the Study
- SurveyType**
- Surveyed (Pedestrian)
 - Not Surveyed (Steep Terrain or Dense Vegetation)
 - Study Routes (will be pedestrian surveyed if accessible)



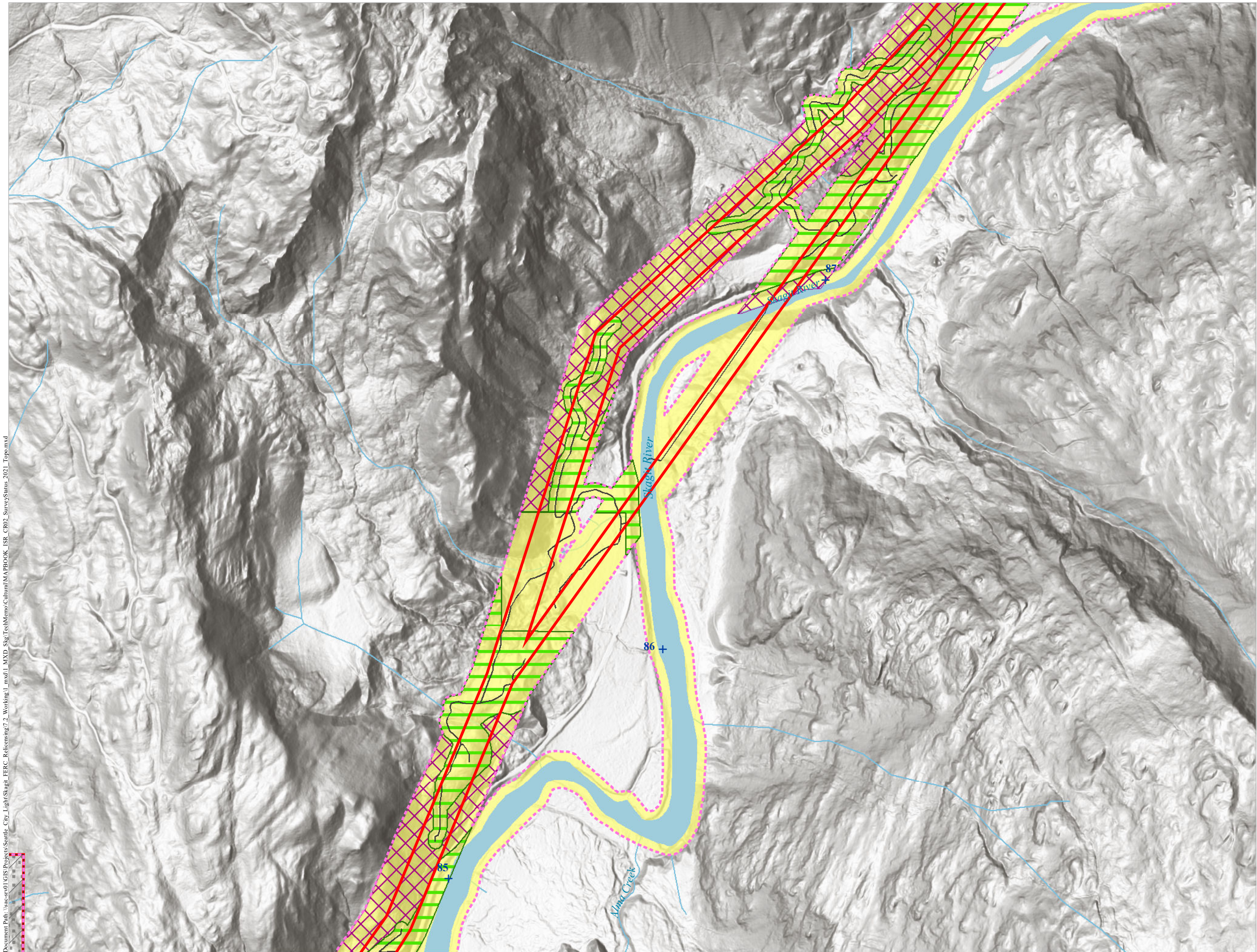
Seattle City Light

**SKAGIT RIVER HYDROELECTRIC
PROJECT (FERC NO. 553)**

Created on 12/27/2021 by HDR for Seattle City Light.
City Light provides no warranty, expressed or implied, as to the
accuracy, reliability or completeness of this data.

Data Source: Cultural Survey Cascadia (2021) and SRI (2021)

Document Path: \\sae-srv01\GIS\Projects\Seattle_City_Light\Skagit_FERC_Reliensing\7.2_Working\1_mxd\1_MXD_SkagitMemo\Cultural\MAPBOOK_ISR_CR02_SurveyStatus_2021_Topomxd



CR-02 CULTURAL RESOURCES SURVEY – SURVEY COVERAGE STATUS TOPOGRAPHIC (1:12,000 SCALE)

- FERC Project Boundary
- Mitigation Parcel
- Project River Miles (PRM)
- Study Area
- Proposed Pedestrian Survey Area
- Not Planned for Survey During the Study

SurveyType

- Surveyed (Pedestrian)
- Not Surveyed (Steep Terrain or Dense Vegetation)
- Study Routes (will be pedestrian surveyed if accessible)

Page 9 of 19

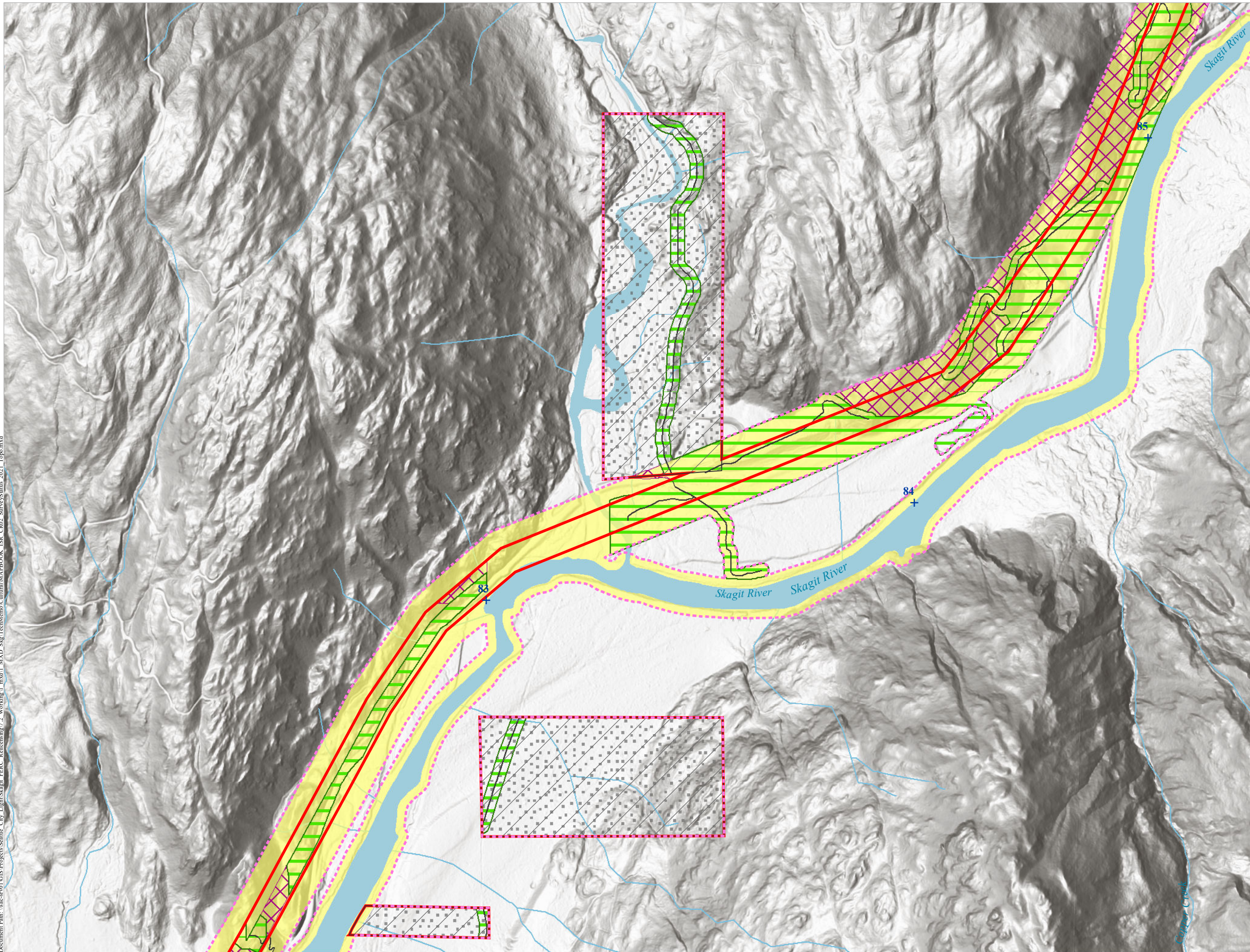
Seattle City Light

SKAGIT RIVER HYDROELECTRIC PROJECT (FERC NO. 553)

Created on 12/27/2021 by HDR for Seattle City Light. City Light provides no warranty, expressed or implied, as to the accuracy, reliability or completeness of this data.

Data Source: Cultural Survey Cascadia (2021) and SRI (2021)

Document Path: \\nas-srv01\GIS\Projects\Seattle City Light\Skagit FERC Relicensing\7.2 Working\1.mxd 1.MXD Skagit\TechMemo\Cultural\MAPBOOK_ISR_CR02_SurveyStatus_2021_Topomxd



CR-02 CULTURAL RESOURCES SURVEY – SURVEY COVERAGE STATUS TOPOGRAPHIC (1:12,000 SCALE)

FERC Project Boundary

Mitigation Parcel

Project River Miles (PRM)

Study Area

Proposed Pedestrian Survey Area

Not Planned for Survey During the Study

SurveyType

Surveyed (Pedestrian)

Not Surveyed (Steep Terrain or Dense Vegetation)

Study Routes (will be pedestrian surveyed if accessible)

N

0

500

1,000

Feet

Page 10 of 19

CANADA

USA

Bellingham

Whatcom

Diablo

Rockport

Concrete

Sedro Woolley

Skagit

Arlington

Darrington

Everett

Snohomish

2

FERC Project Boundary

Miles

0

10

20

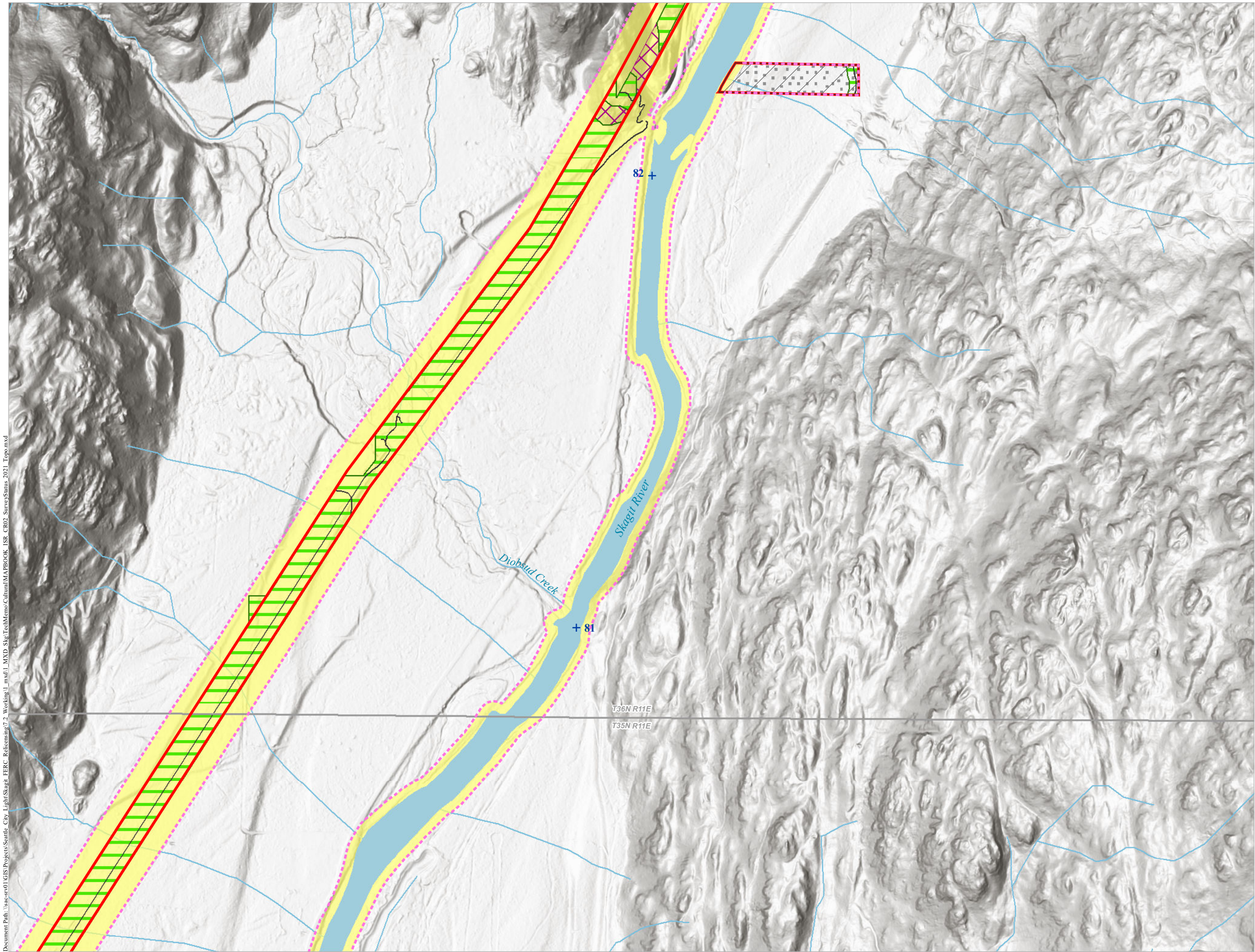
Seattle City Light

SKAGIT RIVER HYDROELECTRIC PROJECT (FERC NO. 553)

Created on 12/27/2021 by HDR for Seattle City Light. City Light provides no warranty, expressed or implied, as to the accuracy, reliability or completeness of this data.

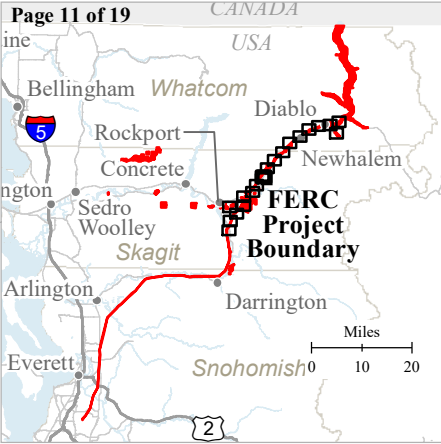
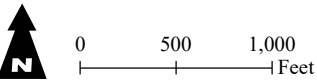
Data Source: Cultural Survey Cascadia (2021) and SRI (2021)

Document Path: \\sac-srv01\GIS\Projects\Seattle City Light\Skagit FERC Relicensing\7.2 Working\1. mxd\1. MXD_SkagitMemo\Cultural\MAPBOOK_ISR_CR02_SurveyStatus_2021_Topomxd



CR-02 CULTURAL RESOURCES SURVEY – SURVEY COVERAGE STATUS TOPOGRAPHIC (1:12,000 SCALE)

- FERC Project Boundary
- Mitigation Parcel
- Project River Miles (PRM)
- Study Area
- Proposed Pedestrian Survey Area
- Not Planned for Survey During the Study
- SurveyType**
 - Surveyed (Pedestrian)
 - Not Surveyed (Steep Terrain or Dense Vegetation)
 - Study Routes (will be pedestrian surveyed if accessible)



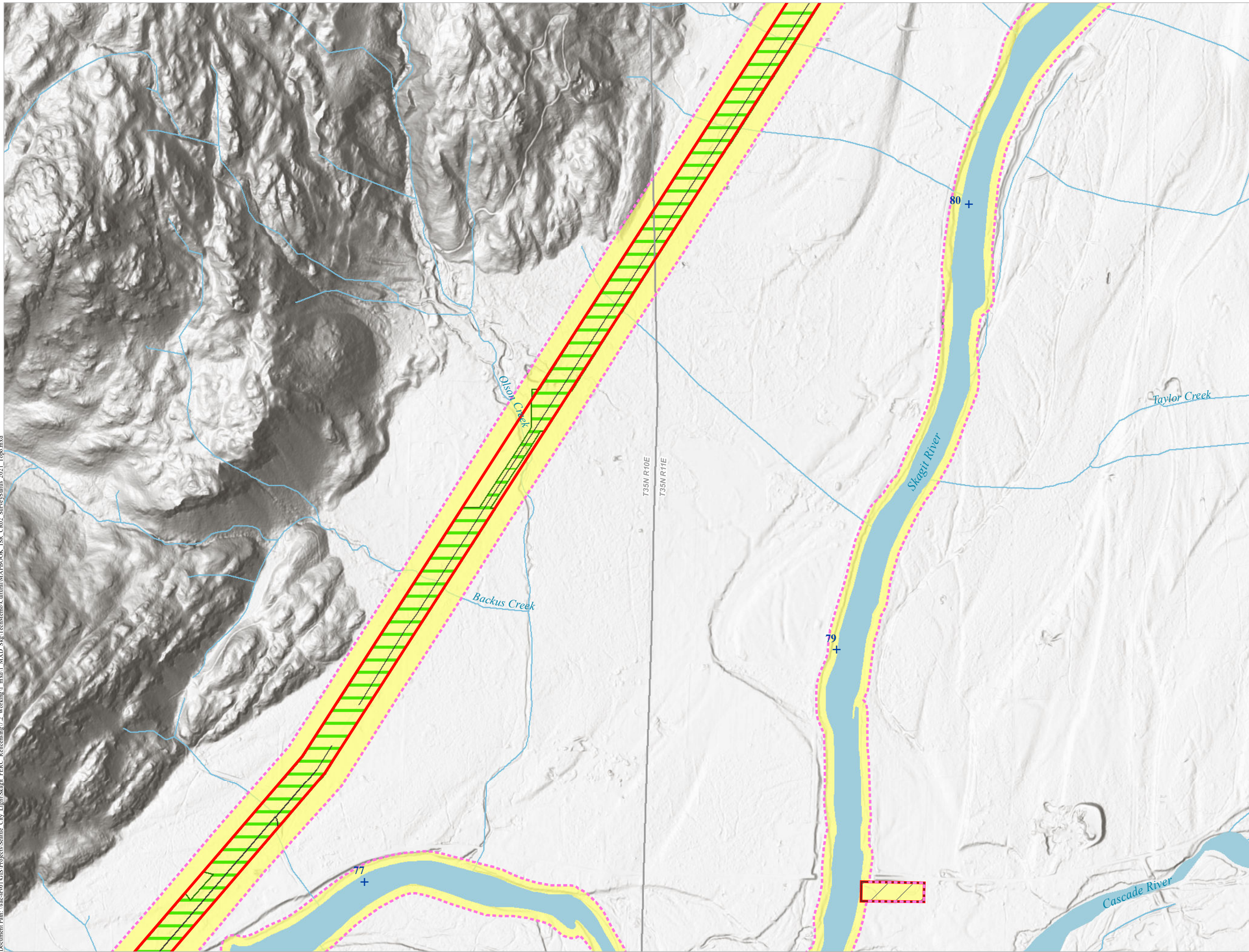
Seattle City Light

**SKAGIT RIVER HYDROELECTRIC
PROJECT (FERC NO. 553)**

Created on 12/27/2021 by HDR for Seattle City Light.
City Light provides no warranty, expressed or implied, as to the
accuracy, reliability or completeness of this data.

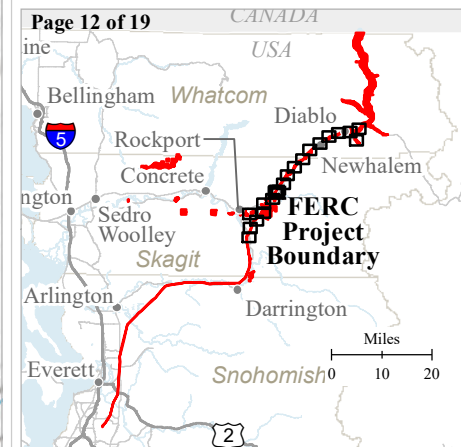
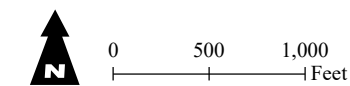
Data Source: Cultural Survey Cascadia (2021) and SRI (2021)

Document Path: \\nas-srv01\GIS\Projects\Seattle City Light\Skagit FERC Relicensing\7.2 Working\1.mxd Skagit\TechMemo\Cultural\MAPBOOK_ISR_CR02_SurveyStatus_2021_Topomxd



CR-02 CULTURAL RESOURCES SURVEY – SURVEY COVERAGE STATUS TOPOGRAPHIC (1:12,000 SCALE)

- FERC Project Boundary
- Mitigation Parcel
- Project River Miles (PRM)
- Study Area
- Proposed Pedestrian Survey Area
- SurveyType**
 - Surveyed (Pedestrian)
 - Study Routes (will be pedestrian surveyed if accessible)

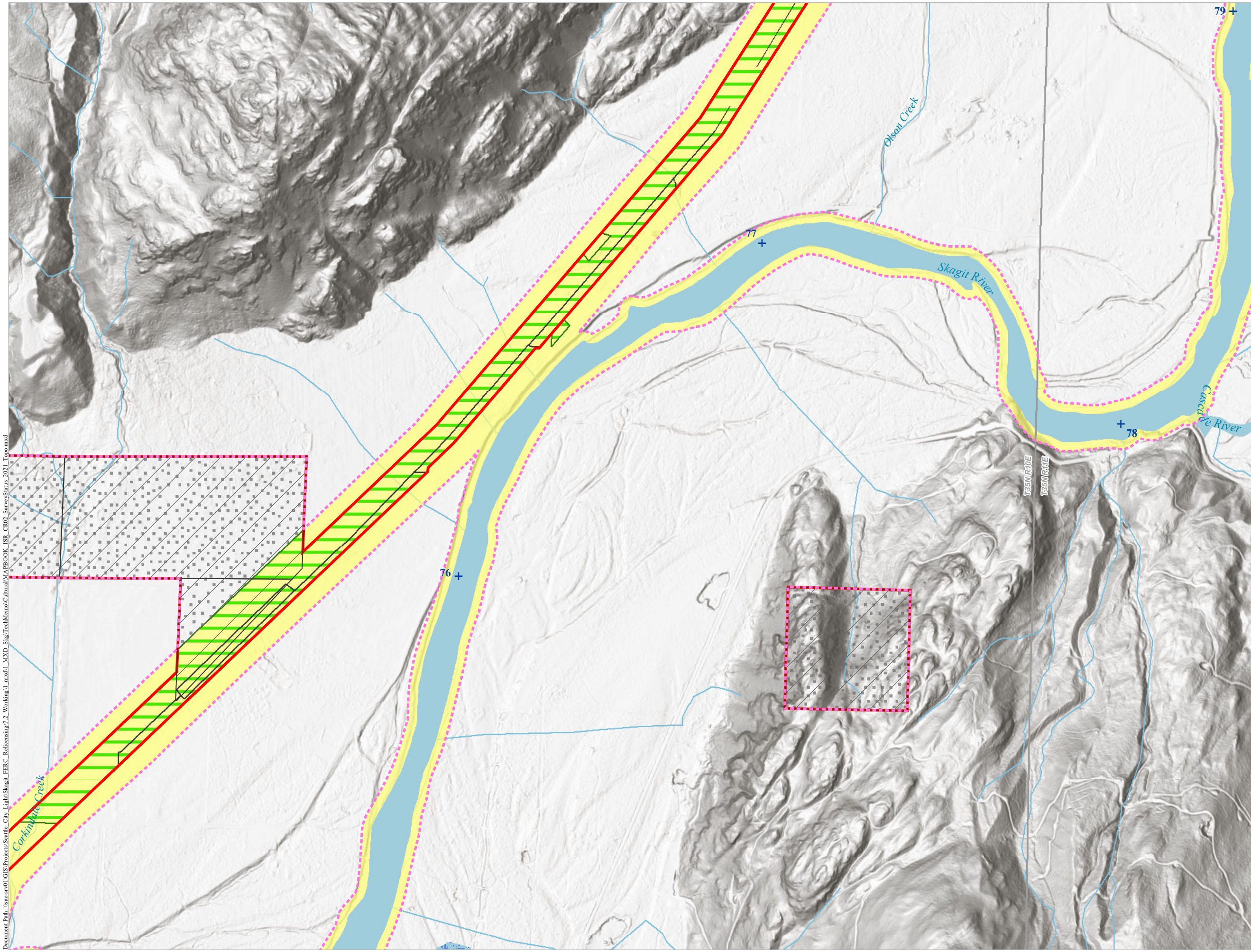


Seattle City Light

**SKAGIT RIVER HYDROELECTRIC
PROJECT (FERC NO. 553)**

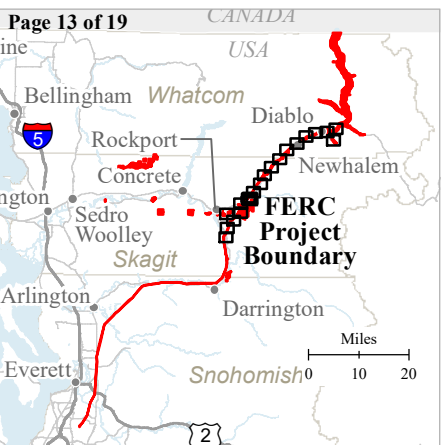
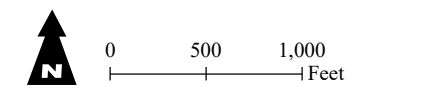
Created on 12/27/2021 by HDR for Seattle City Light.
City Light provides no warranty, expressed or implied, as to the
accuracy, reliability or completeness of this data.

Data Source: Cultural Survey Cascadia (2021) and SRI (2021)



CR-02 CULTURAL RESOURCES SURVEY – SURVEY COVERAGE STATUS TOPOGRAPHIC (1:12,000 SCALE)

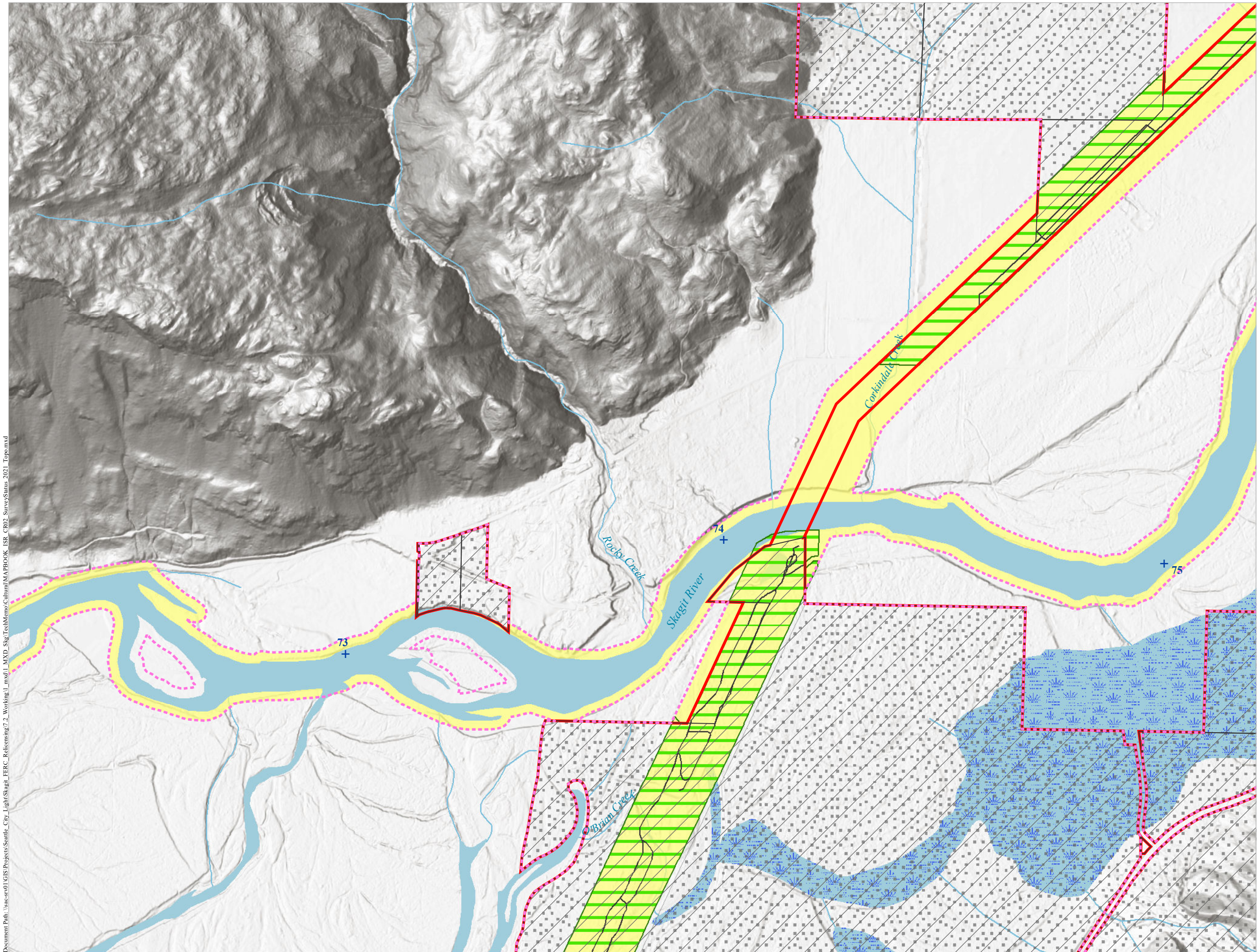
- FERC Project Boundary
- Mitigation Parcel
- Project River Miles (PRM)
- Study Area
- Proposed Pedestrian Survey Area
- Not Planned for Survey During the Study
- SurveyType**
 - Surveyed (Pedestrian)
 - Study Routes (will be pedestrian surveyed if accessible)



SKAGIT RIVER HYDROELECTRIC PROJECT (FERC NO. 553)

Created on 12/27/2021 by HDR for Seattle City Light. City Light provides no warranty, expressed or implied, as to the accuracy, reliability or completeness of this data.
Data Source: Cultural Survey Cascadia (2021) and SRI (2021)

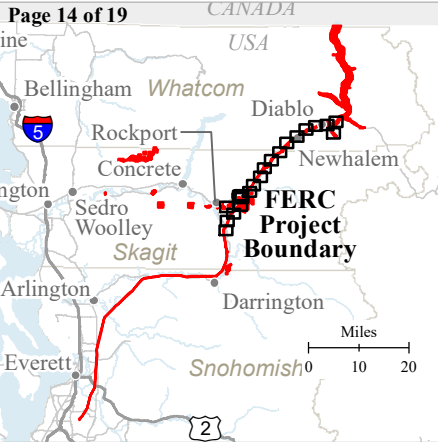
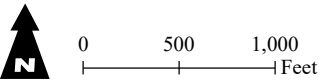
Document Path: \\nas-srv01\GIS\Projects\Seattle City Light\Skagit FERC Relicensing\7.2 Working\1.mxd; I:\MXD_Skagit\TechMemo\Cultural\MAPBOOK_ISR_CR02_SurveyStatus_2021_Topomxd



**CR-02 CULTURAL
RESOURCES
SURVEY – SURVEY
COVERAGE STATUS
TOPOGRAPHIC
(1:12,000 SCALE)**

- FERC Project Boundary
- Mitigation Parcel
- Project River Miles (PRM)
- Study Area
- Proposed Pedestrian Survey Area
- Not Planned for Survey During the Study

- SurveyType**
- Surveyed (Pedestrian)
 - Study Routes (will be pedestrian surveyed if accessible)



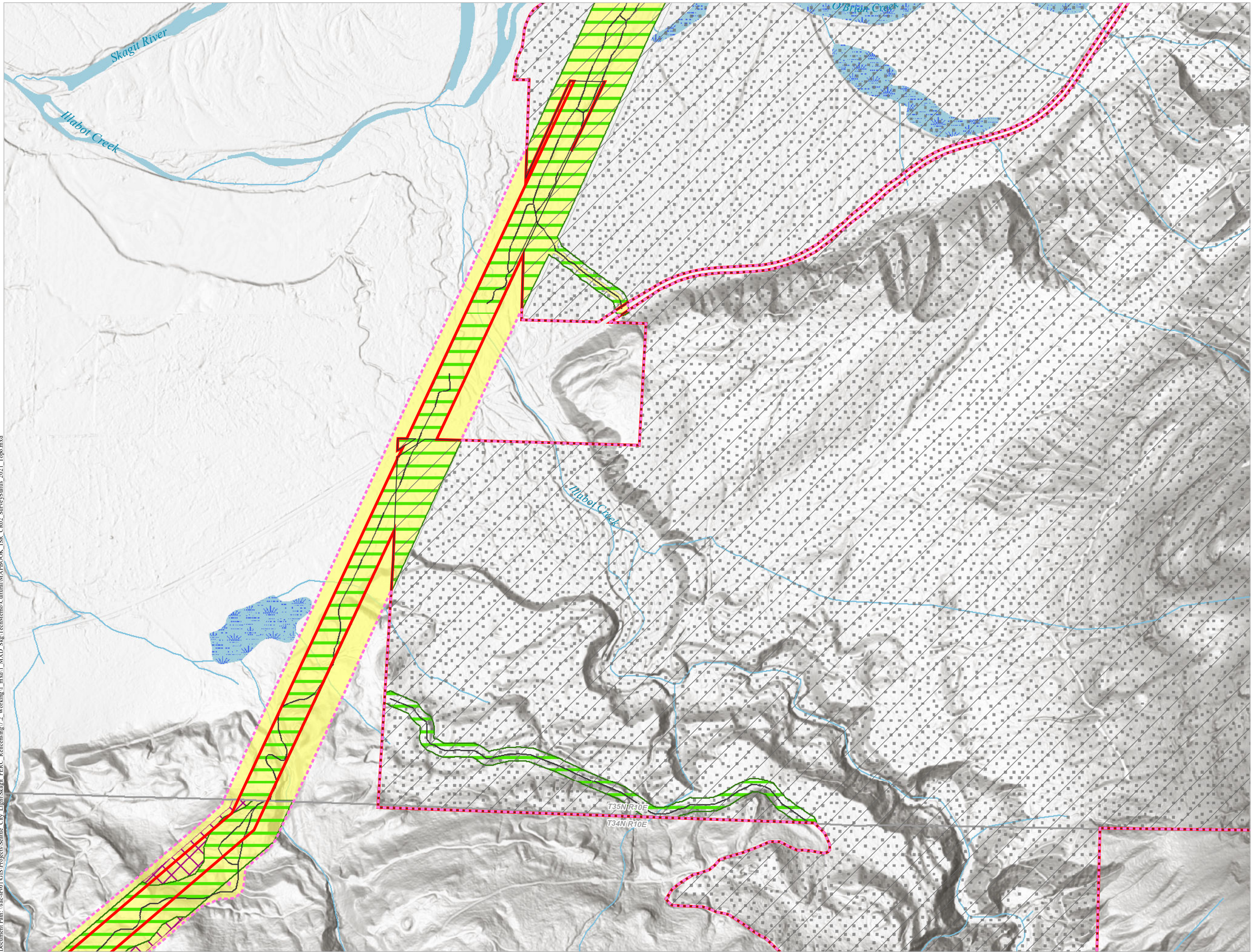
Seattle City Light

**SKAGIT RIVER HYDROELECTRIC
PROJECT (FERC NO. 553)**

Created on 12/27/2021 by HDR for Seattle City Light.
City Light provides no warranty, expressed or implied, as to the accuracy, reliability or completeness of this data.

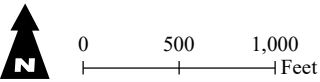
Data Source: Cultural Survey Cascadia (2021) and SRI (2021)

Document Path: \\sac-srv01\GIS\Projects\Seattle City Light\Skagit FERC Relicensing\7.2 Working\1. mxd\1. MXD_SkagitMemo\Cultural\MAPBOOK_ISR_CR02_SurveyStatus_2021_Topo.mxd



**CR-02 CULTURAL
RESOURCES
SURVEY – SURVEY
COVERAGE STATUS
TOPOGRAPHIC
(1:12,000 SCALE)**

- FERC Project Boundary
 - Mitigation Parcel
 - Study Area
 - Proposed Pedestrian Survey Area
 - Not Planned for Survey During the Study
- SurveyType**
- Surveyed (Pedestrian)
 - Not Surveyed (Steep Terrain or Dense Vegetation)
- Study Routes (will be pedestrian surveyed if accessible)
-



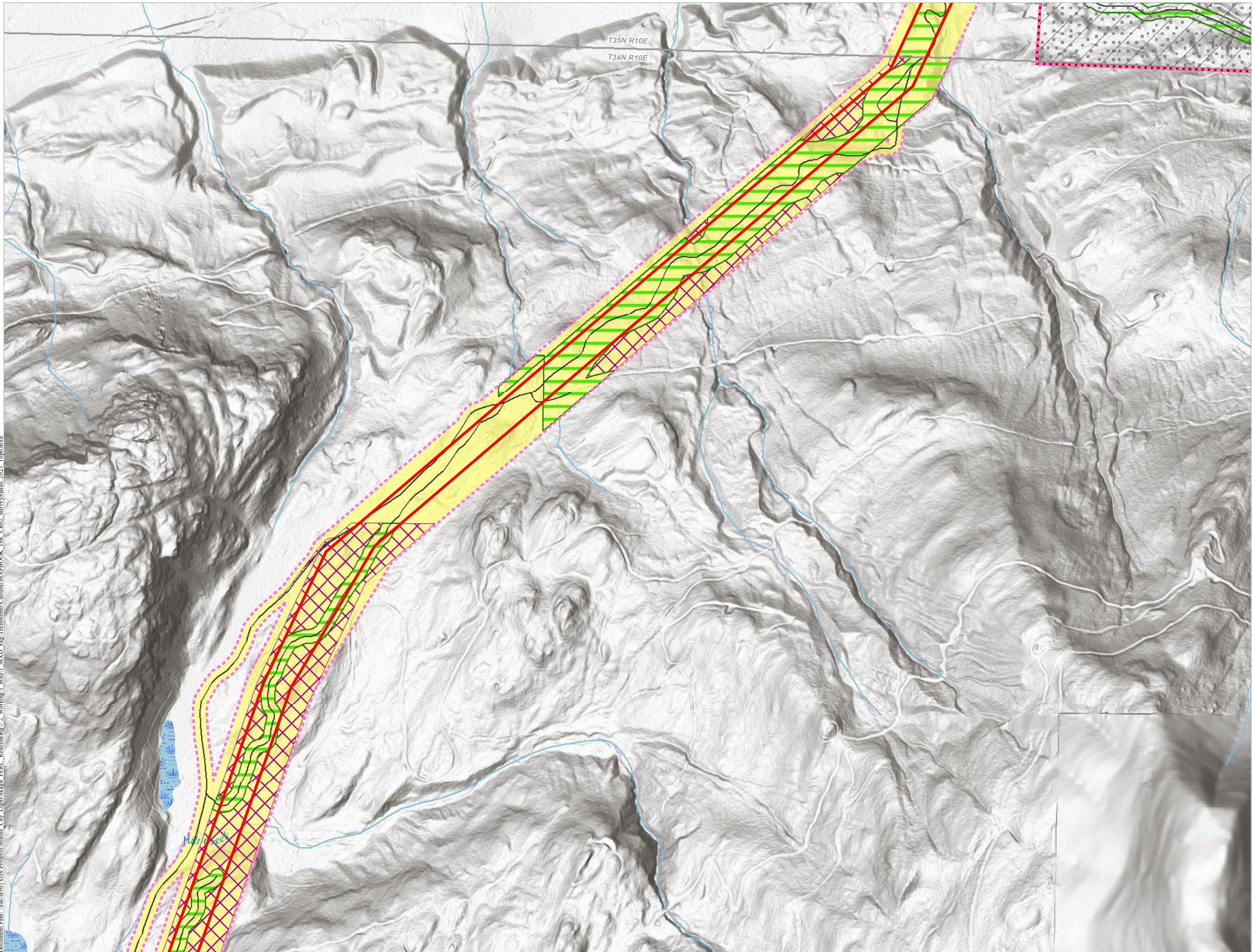
Seattle City Light

**SKAGIT RIVER HYDROELECTRIC
PROJECT (FERC NO. 553)**

Created on 12/27/2021 by HDR for Seattle City Light.
City Light provides no warranty, expressed or implied, as to the
accuracy, reliability or completeness of this data.

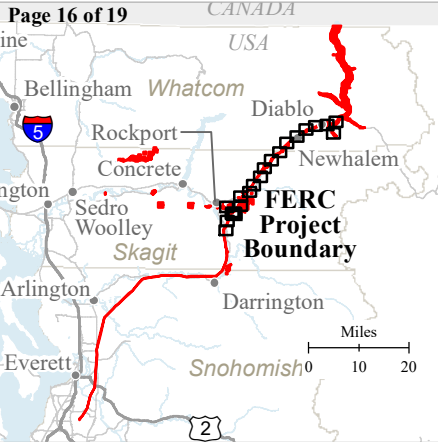
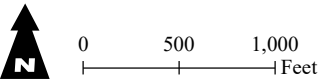
Data Source: Cultural Survey Cascadia (2021) and SRI (2021)

Document Path: \\sae-srv01\GIS\Projects\Seattle_City_Light\Skagit_FERC_Reliensing\7.2_Working\1_mxd\1_MXD_SkagitMemo\Cultural\MAPBOOK_ISR_CR02_SurveyStatus_2021_Topomxd



**CR-02 CULTURAL
RESOURCES
SURVEY – SURVEY
COVERAGE STATUS
TOPOGRAPHIC
(1:12,000 SCALE)**

- FERC Project Boundary
- Mitigation Parcel
- Study Area
- Proposed Pedestrian Survey Area
- Not Planned for Survey During the Study
- SurveyType**
 - Surveyed (Pedestrian)
 - Not Surveyed (Steep Terrain or Dense Vegetation)
 - Study Routes (will be pedestrian surveyed if accessible)



Seattle City Light

**SKAGIT RIVER HYDROELECTRIC
PROJECT (FERC NO. 553)**

Created on 12/27/2021 by HDR for Seattle City Light.
City Light provides no warranty, expressed or implied, as to the
accuracy, reliability or completeness of this data.

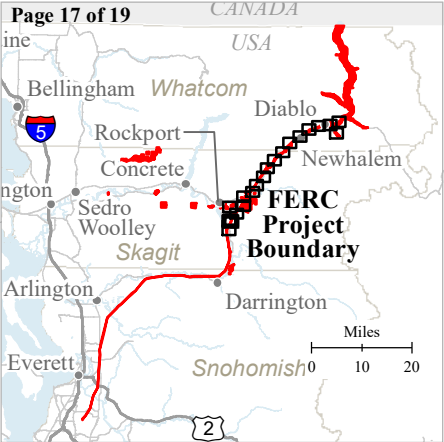
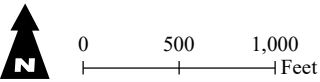
Data Source: Cultural Survey Cascadia (2021) and SRI (2021)

Document Path: \\nas-srv01\GIS\Projects\Seattle_City_Light\Skagit_FERC_Reliensing\7.2_Working\1_MXD_Skip\TechMemo\Cultural\MAPBOOK_ISR_CR02_SurveyStatus_2021_Topo.mxd



**CR-02 CULTURAL
RESOURCES
SURVEY – SURVEY
COVERAGE STATUS
TOPOGRAPHIC
(1:12,000 SCALE)**

- FERC Project Boundary
- Study Area
- Proposed Pedestrian Survey Area
- SurveyType**
- Surveyed (Pedestrian)
- Not Surveyed (Steep Terrain or Dense Vegetation)
- Study Routes (will be pedestrian surveyed if accessible)



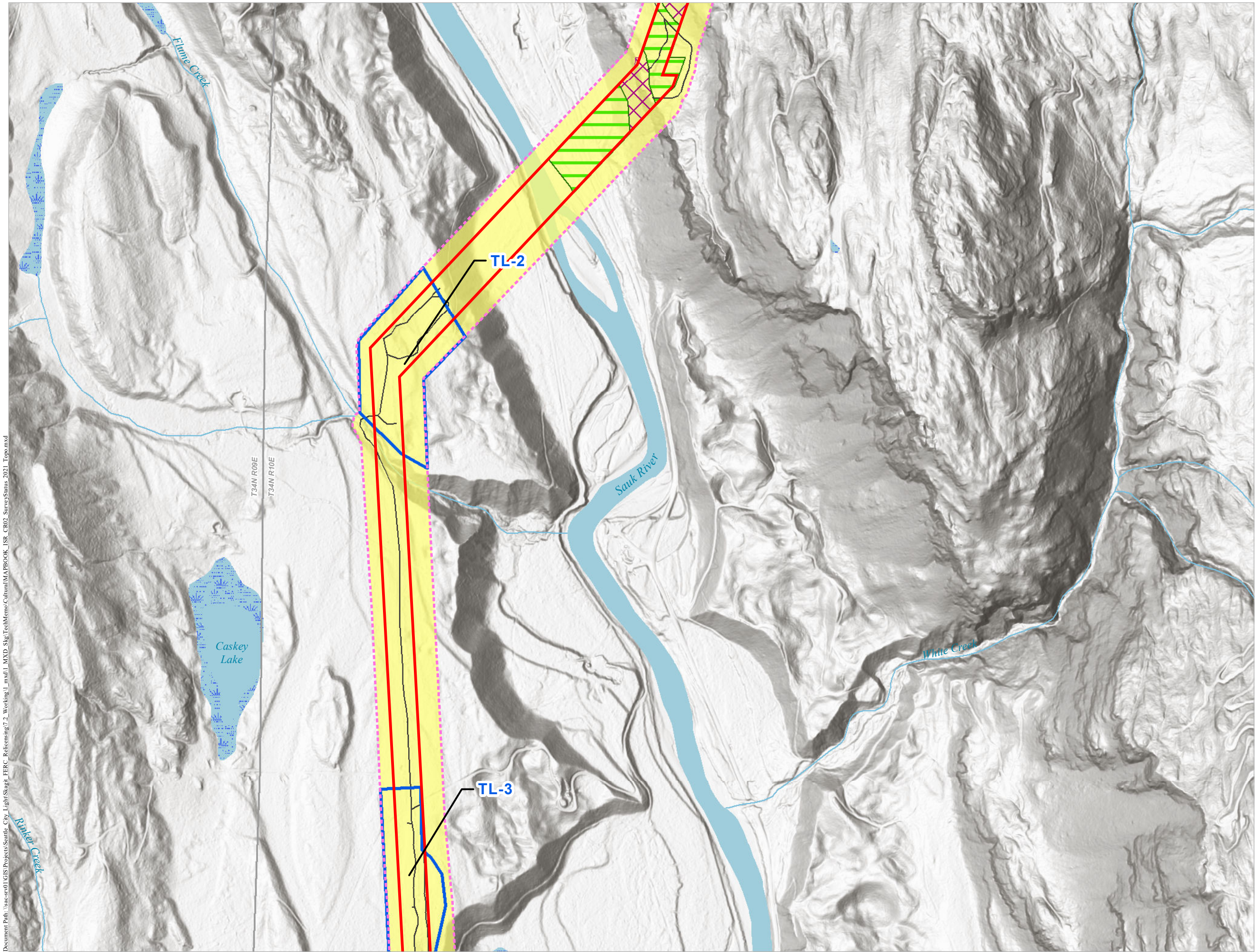
Seattle City Light

**SKAGIT RIVER HYDROELECTRIC
PROJECT (FERC NO. 553)**

Created on 12/27/2021 by HDR for Seattle City Light.
City Light provides no warranty, expressed or implied, as to the accuracy, reliability or completeness of this data.

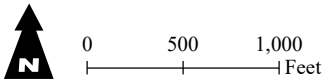
Data Source: Cultural Survey Cascadia (2021) and SRI (2021)

Document Path: \\nas-srv01\GIS\Projects\Seattle City Light\Skagit FERC Relicensing\7.2 Working\1_mxd\1_MXD_Skip\TechMemo\Cultural\MAPBOOK_ISR_CR02_SurveyStatus_2021_Topomxd



**CR-02 CULTURAL
RESOURCES
SURVEY – SURVEY
COVERAGE STATUS
TOPOGRAPHIC
(1:12,000 SCALE)**

- FERC Project Boundary
- Study Area
- Proposed Pedestrian Survey Area
- Potential Subsurface Survey Area
- SurveyType**
 - Surveyed (Pedestrian)
 - Not Surveyed (Steep Terrain or Dense Vegetation)
 - Study Routes (will be pedestrian surveyed if accessible)



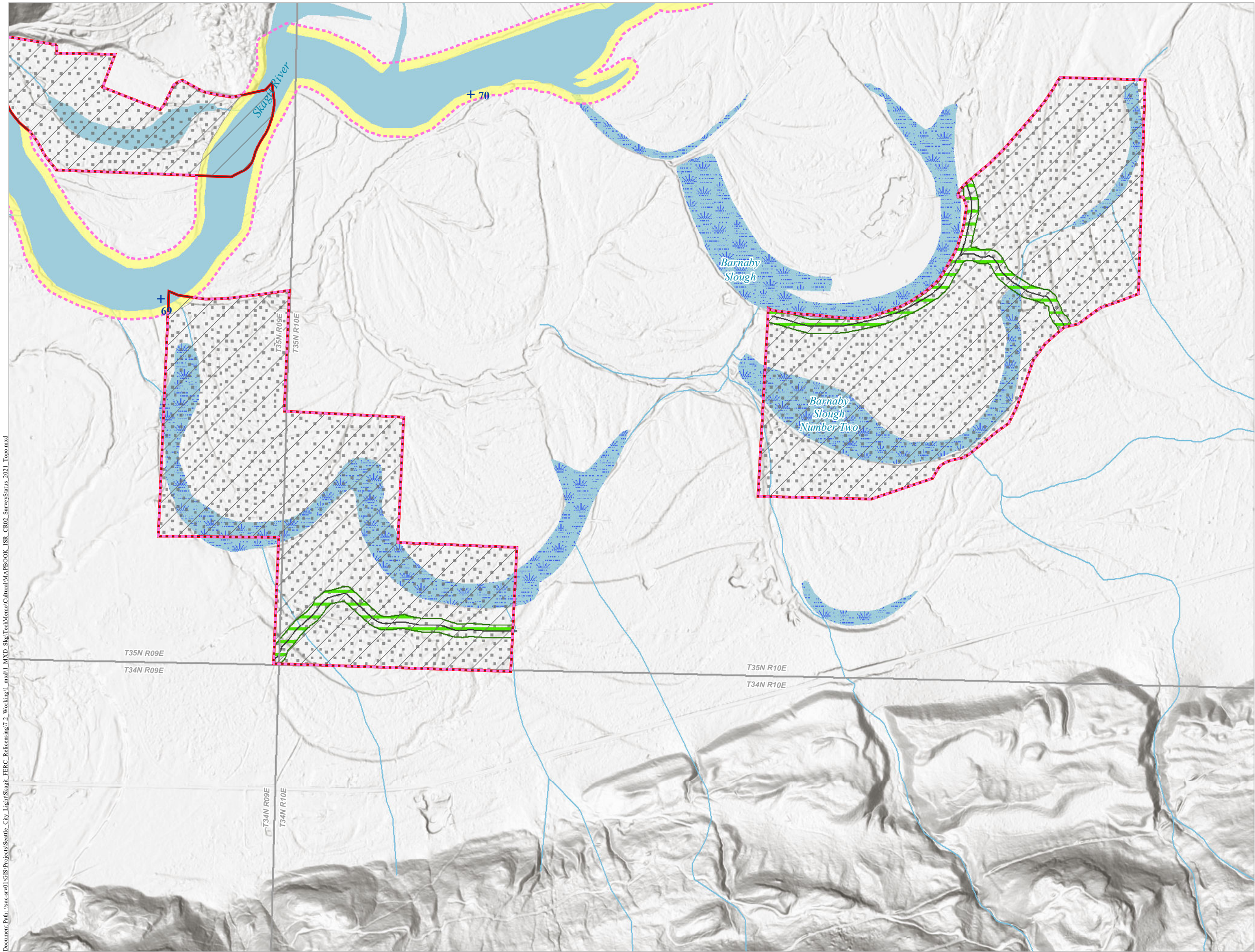
Seattle City Light

**SKAGIT RIVER HYDROELECTRIC
PROJECT (FERC NO. 553)**

Created on 12/27/2021 by HDR for Seattle City Light.
City Light provides no warranty, expressed or implied, as to the
accuracy, reliability or completeness of this data.

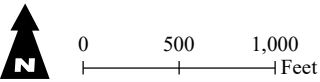
Data Source: Cultural Survey Cascadia (2021) and SRI (2021)

Document Path: \\nas-srv01\GIS\Projects\Seattle_City_Light\Skagit_FERC_Reliensing\7.2_Working\1_mxd\1_MXD_Skg\TechMemo\Cultural\MAPBOOK_ISR_CR02_SurveyStatus_2021_Topo.mxd



**CR-02 CULTURAL
RESOURCES
SURVEY – SURVEY
COVERAGE STATUS
TOPOGRAPHIC
(1:12,000 SCALE)**

- FERC Project Boundary
- Mitigation Parcel
- Project River Miles (PRM)
- Study Area
- Proposed Pedestrian Survey Area
- Not Planned for Survey During the Study
- SurveyType**
 - Surveyed (Pedestrian)
 - Study Routes (will be pedestrian surveyed if accessible)



Seattle City Light

**SKAGIT RIVER HYDROELECTRIC
PROJECT (FERC NO. 553)**

Created on 12/27/2021 by HDR for Seattle City Light.
City Light provides no warranty, expressed or implied, as to the accuracy, reliability or completeness of this data.

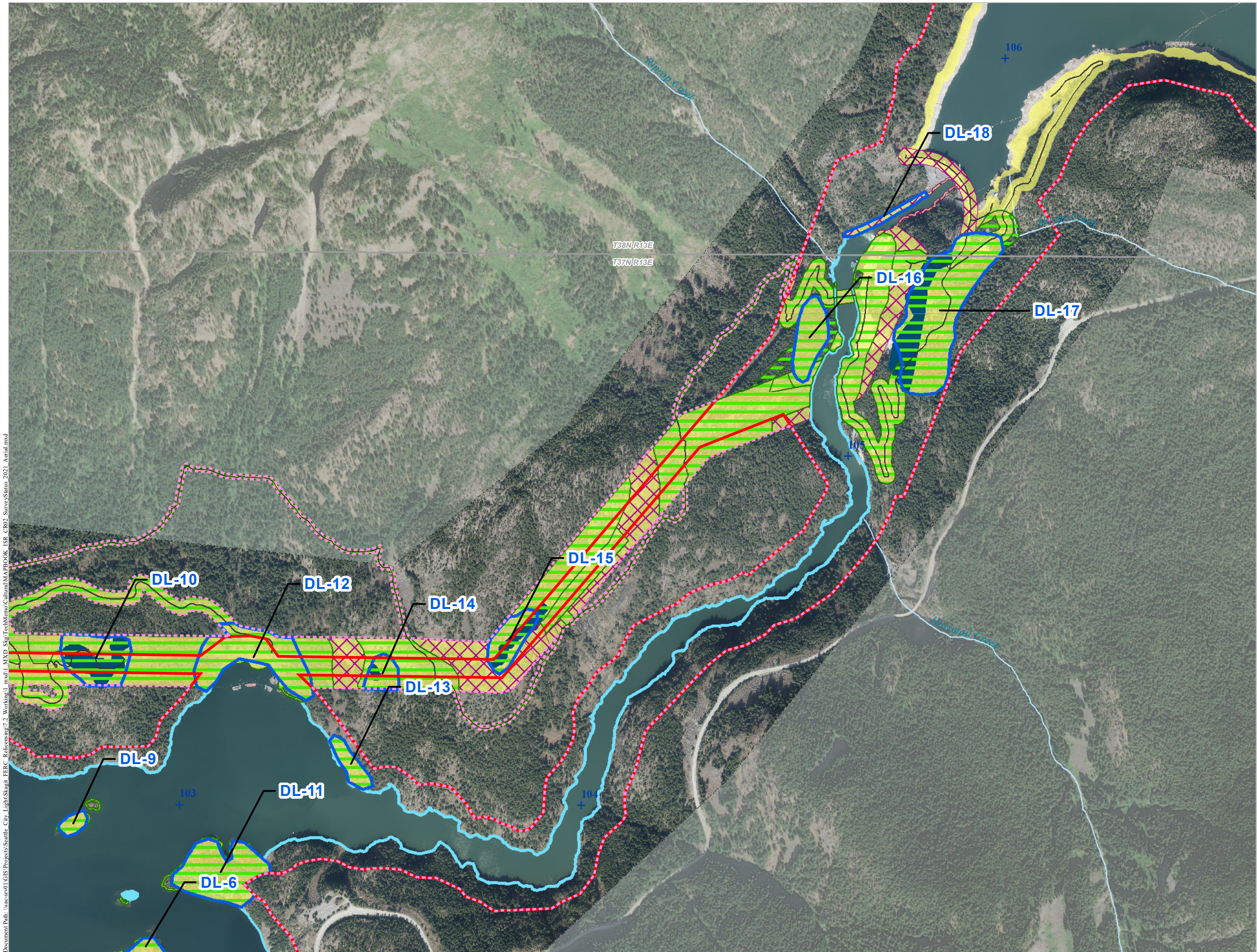
Data Source: Cultural Survey Cascadia (2021) and SRI (2021)

CULTURAL RESOURCES SURVEY INTERIM REPORT

ATTACHMENT C

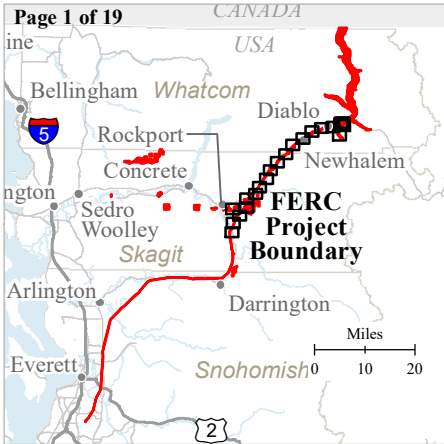
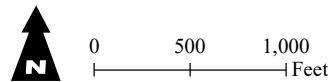
SURVEY COVERAGE STATUS ORTHOGRAPHIC MAPBOOK

Document Path: \\nas-srv01\GIS\Projects\Seattle City Light\Skagit FERC Relicensing\7.2 Working\1. MXD_SkagitMemo\Cultural\MAPBOOK_ISR_CR02_SurveyStatus_2021_Aerial.mxd



CR-02 CULTURAL RESOURCES SURVEY – SURVEY COVERAGE STATUS ORTHOGRAPHIC (1:12,000 SCALE)

- FERC Project Boundary
- Project River Miles (PRM)
- Study Area
- Proposed Pedestrian Survey Area
- Potential Subsurface Survey Area
- Not Planned for Survey During the Study
- Survey Type**
 - Surveyed (Pedestrian)
 - Surveyed (Boat)
 - Surveyed (Subsurface)
 - No Survey Due to Slope, Vegetation or Access
- Study Routes (will be pedestrian surveyed if accessible)



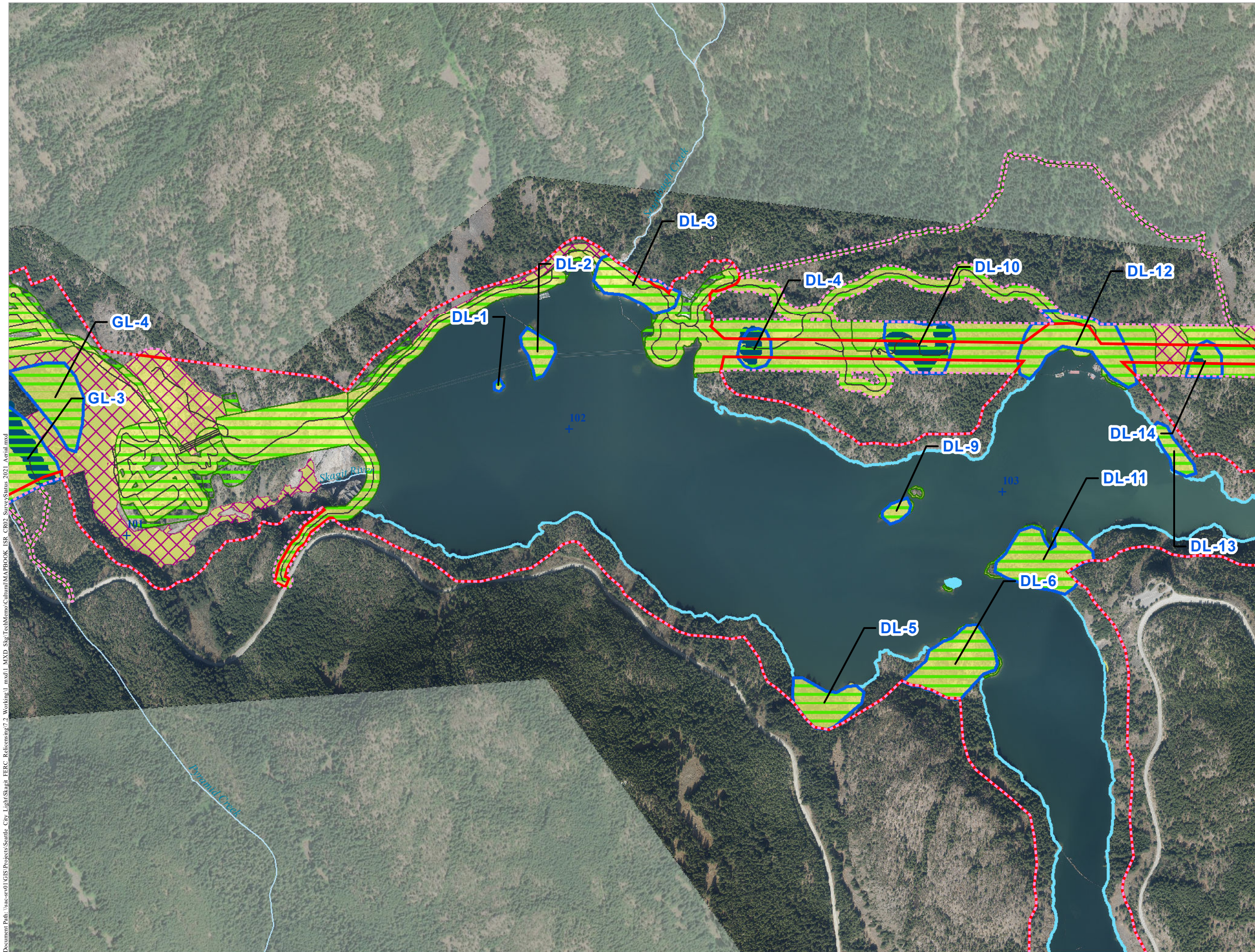
Seattle City Light

SKAGIT RIVER HYDROELECTRIC PROJECT (FERC NO. 553)

Created on 12/27/2021 by HDR for Seattle City Light.
City Light provides no warranty, expressed or implied, as to the
accuracy, reliability or completeness of this data.

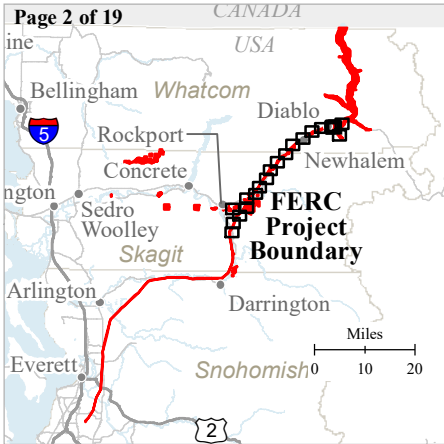
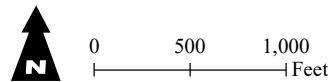
Data Source: Cultural Survey Cascadia (2021) and SRI (2021)

Document Path: \\sae-srv01\GIS\Projects\Seattle City Light\Skagit FERC Relicensing\7.2 Workings\1.mxd 1.MXD SkagitMemo\Cultural\MAPBOOK_ISR_CR02_SurveyStatus_2021_Aerial.mxd



**CR-02 CULTURAL
RESOURCES
SURVEY – SURVEY
COVERAGE STATUS
ORTHOGRAPHIC
(1:12,000 SCALE)**

- FERC Project Boundary
- Project River Miles (PRM)
- Study Area
- Proposed Pedestrian Survey Area
- Potential Subsurface Survey Area
- Survey Type**
 - Surveyed (Pedestrian)
 - Surveyed (Boat)
 - Surveyed (Subsurface)
 - No Survey Due to Slope, Vegetation or Access
 - Study Routes (will be pedestrian surveyed if accessible)



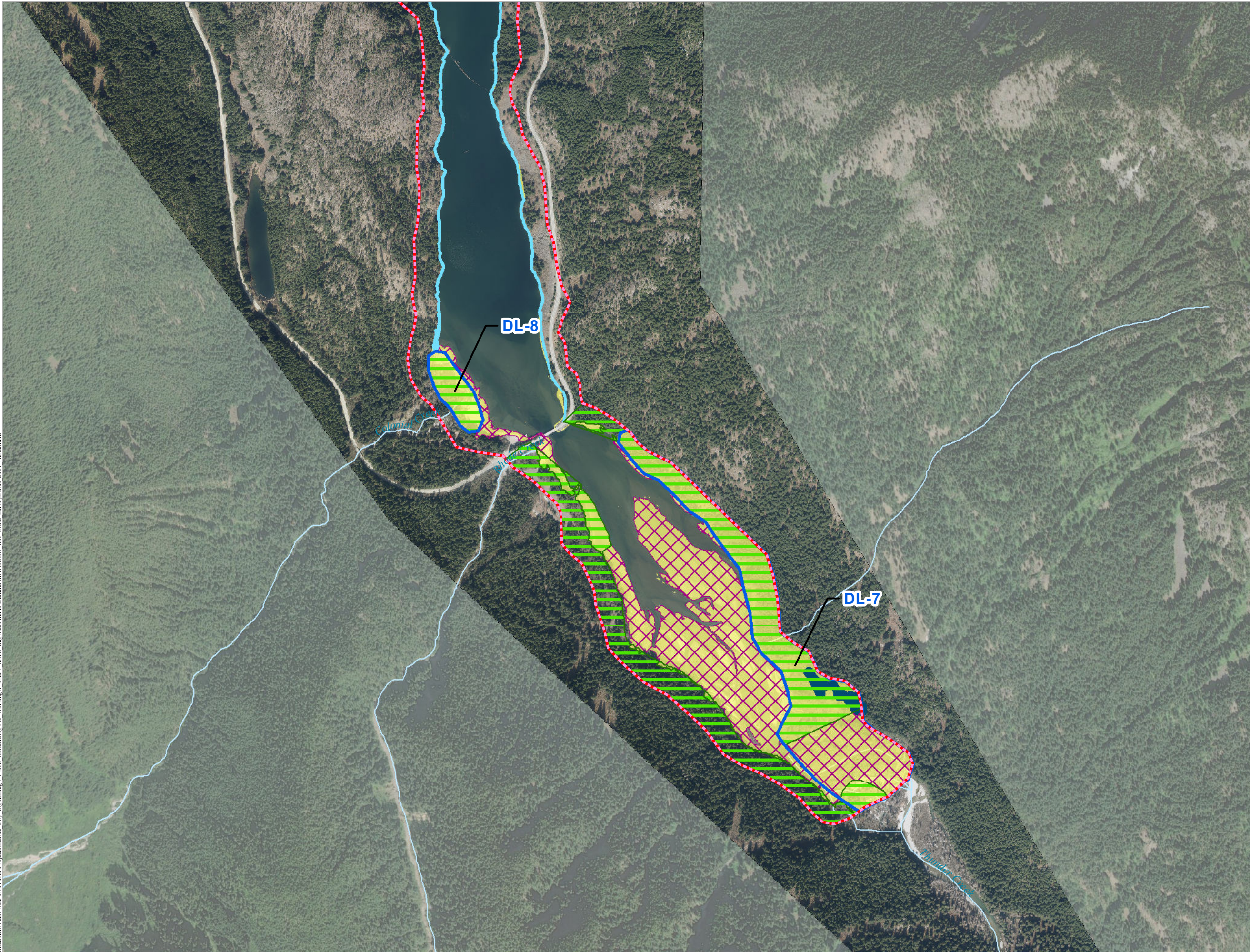
Seattle City Light

**SKAGIT RIVER HYDROELECTRIC
PROJECT (FERC NO. 553)**

Created on 12/27/2021 by HDR for Seattle City Light.
City Light provides no warranty, expressed or implied, as to the
accuracy, reliability or completeness of this data.

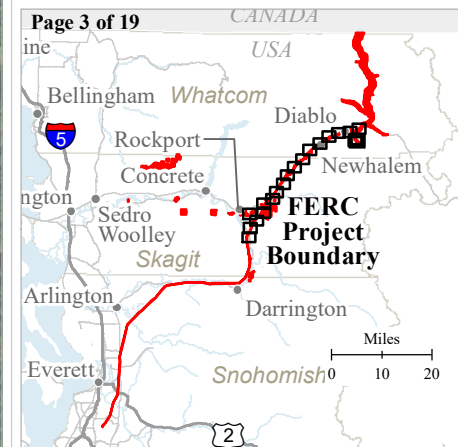
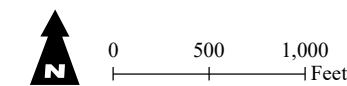
Data Source: Cultural Survey Cascadia (2021) and SRI (2021)

Document Path: \\uae-srv01\GIS\Projects\Seattle_City_Light\Skagit_FERC_Reliensing\7.2_Working\1_mxd\1_MXD_Skip\TechMemo\Cultural\MAPBOOK_ISR_CR02_SurveyStatus_2021_Aerial.mxd



**CR-02 CULTURAL
RESOURCES
SURVEY – SURVEY
COVERAGE STATUS
ORTHOGRAPHIC
(1:12,000 SCALE)**

- FERC Project Boundary
- Study Area
- Proposed Pedestrian Survey Area
- Potential Subsurface Survey Area
- Survey Type**
 - Surveyed (Pedestrian)
 - Surveyed (Boat)
 - Surveyed (Subsurface)
 - No Survey Due to Slope, Vegetation or Access
 - Study Routes (will be pedestrian surveyed if accessible)



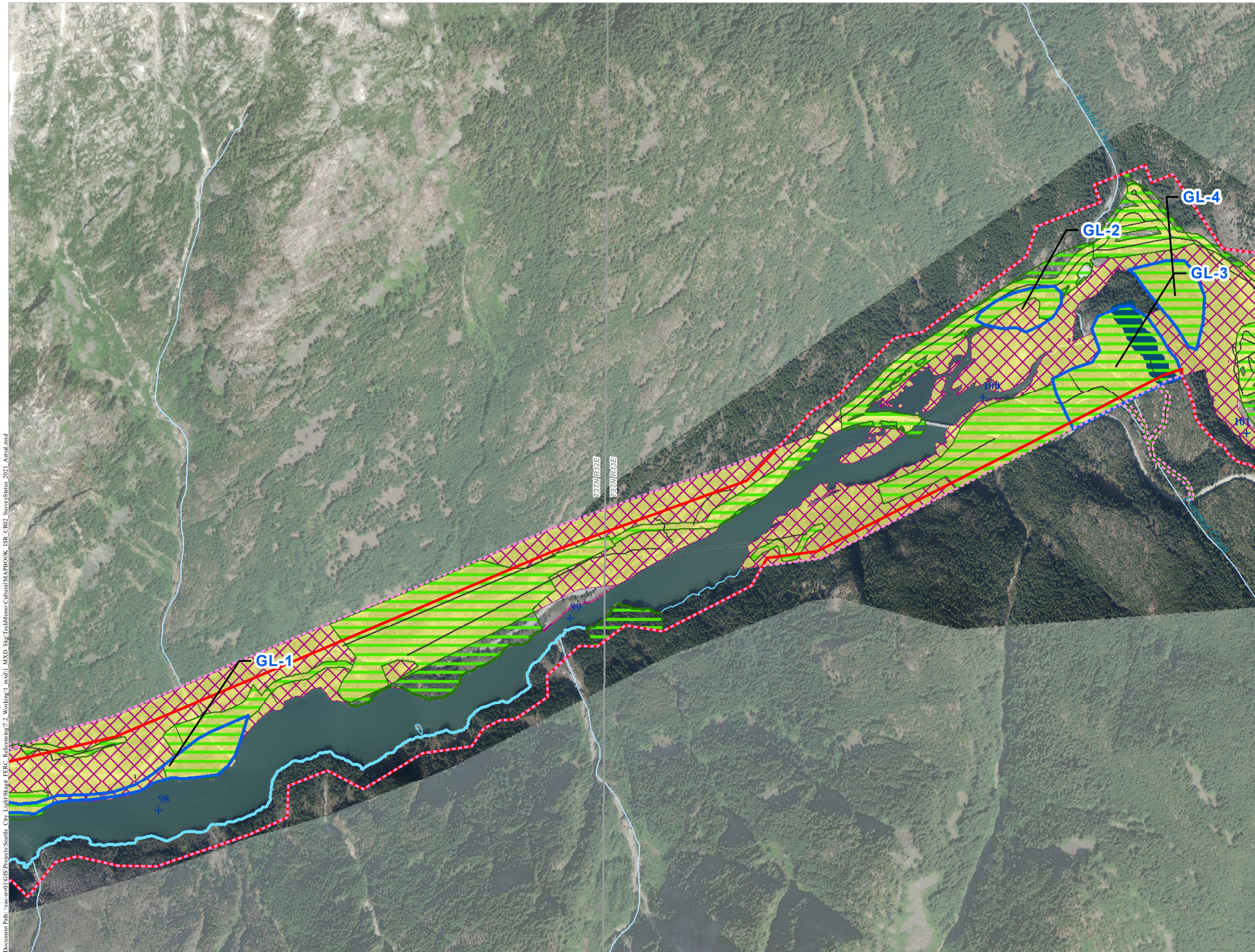
Seattle City Light

**SKAGIT RIVER HYDROELECTRIC
PROJECT (FERC NO. 553)**

Created on 12/27/2021 by HDR for Seattle City Light.
City Light provides no warranty, expressed or implied, as to the
accuracy, reliability or completeness of this data.

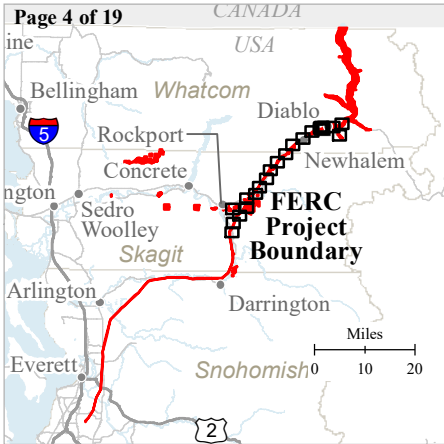
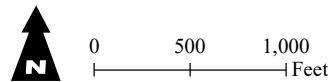
Data Source: Cultural Survey Cascadia (2021) and SRI (2021)

Document Path: \\nas-srv01\GIS\Projects\Seattle City Light\Skagit FERC Relicensing\7.2 Workings\1.mxd 1.MXD SkagitMemo\Cultural\MAPBOOK_ISR_CR02_SurveyStatus_2021_Aerial.mxd



CR-02 CULTURAL RESOURCES SURVEY – SURVEY COVERAGE STATUS ORTHOGRAPHIC (1:12,000 SCALE)

- FERC Project Boundary
- Project River Miles (PRM)
- Study Area
- Proposed Pedestrian Survey Area
- Potential Subsurface Survey Area
- Survey Type**
 - Surveyed (Pedestrian)
 - Surveyed (Boat)
 - Surveyed (Subsurface)
 - No Survey Due to Slope, Vegetation or Access
- Study Routes (will be pedestrian surveyed if accessible)

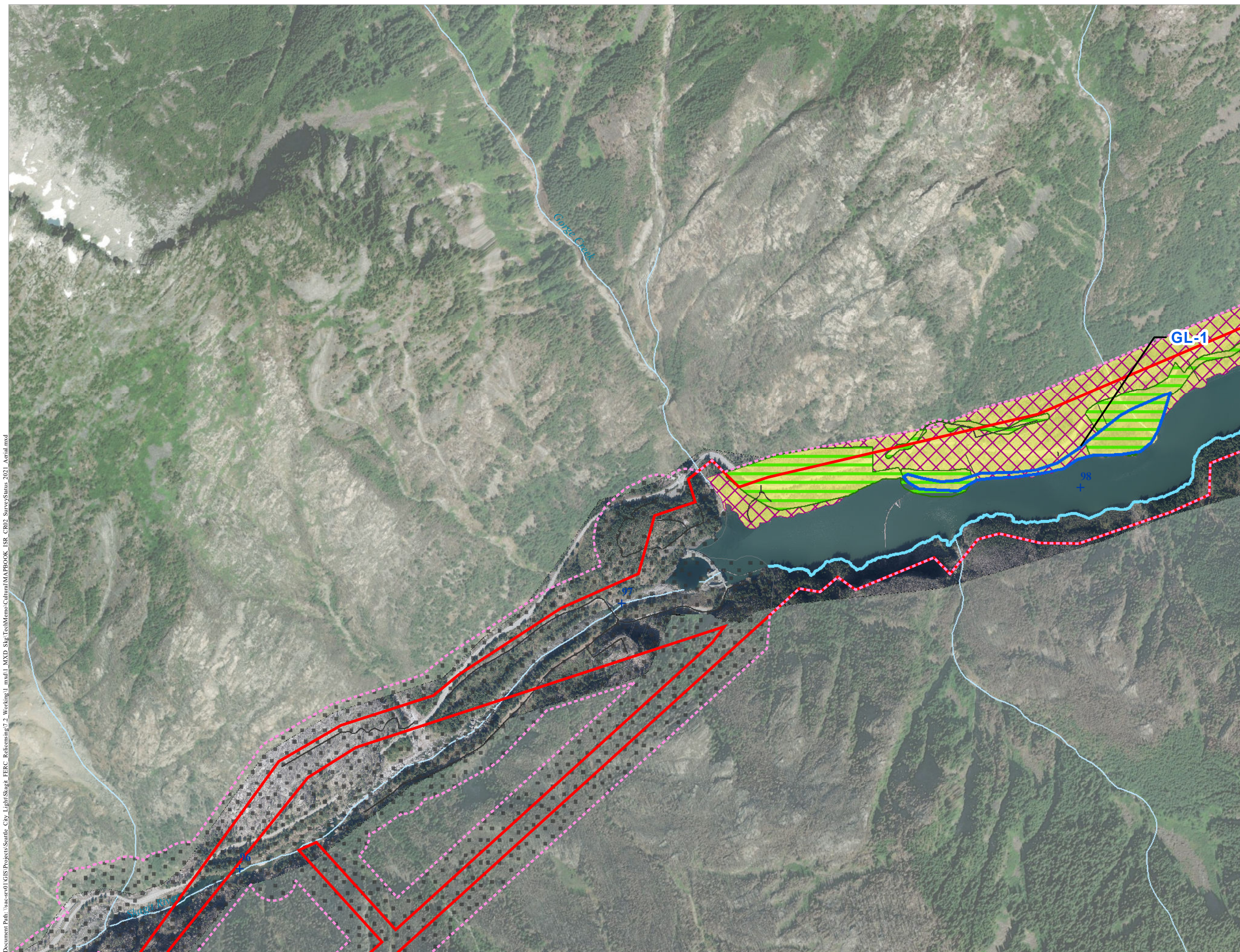


Seattle City Light

SKAGIT RIVER HYDROELECTRIC PROJECT (FERC NO. 553)

Created on 12/27/2021 by HDR for Seattle City Light.
City Light provides no warranty, expressed or implied, as to the accuracy, reliability or completeness of this data.

Data Source: Cultural Survey Cascadia (2021) and SRI (2021)



-
- Page 5 of 19**
- CANADA*
- USA*
- Bellingham
- Whatcom*
- Diablo
- Rockport
- Concrete
- Newhalem
- FERC Project Boundary**
- Sedro Woolley
- Skagitzi*
- Arlington
- Darrington
- Everett
- Snohomish*
- 0 500 1,000 Feet
- 0 10 20 Miles
- (2)

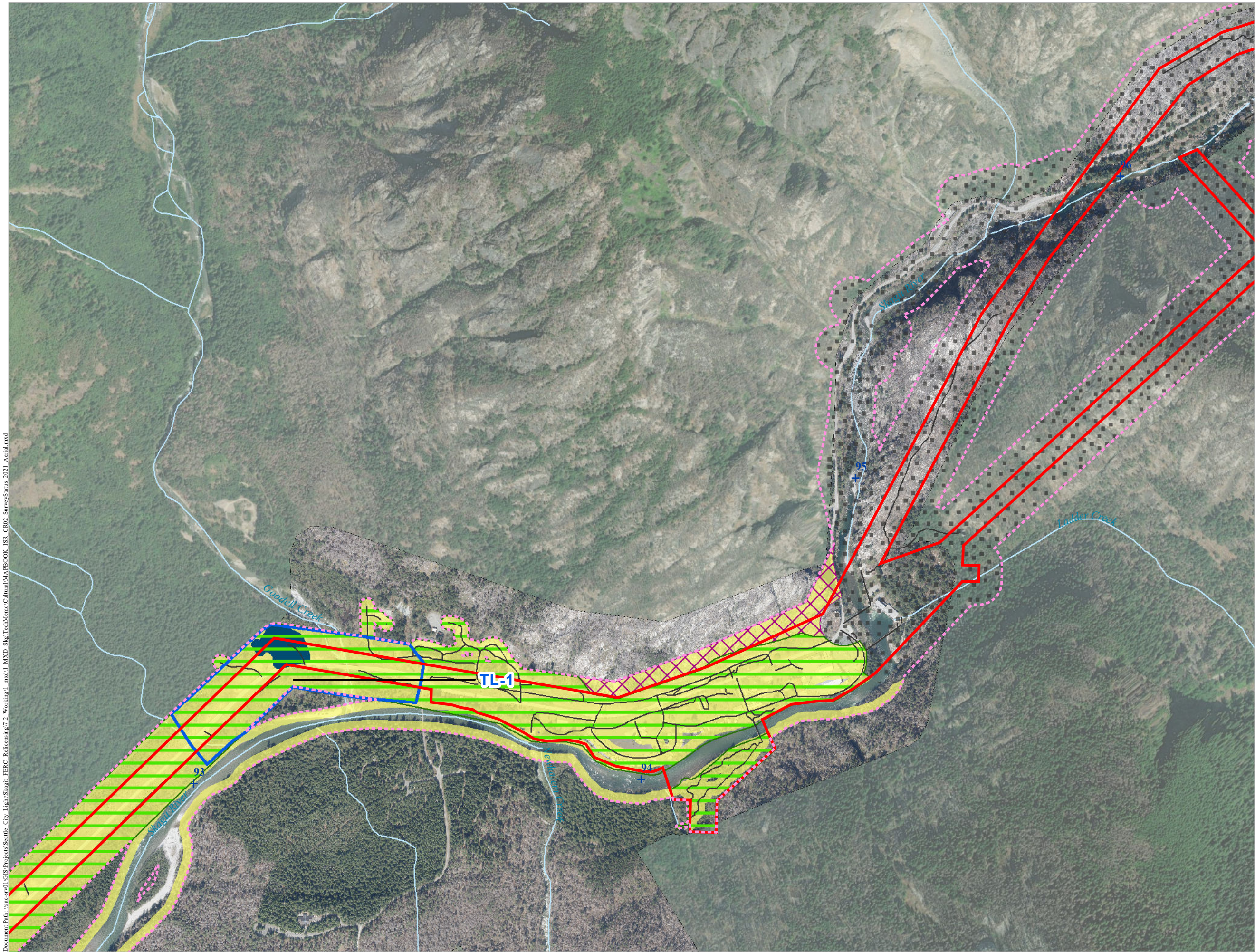
 Seattle City Light

**SKAGIT RIVER HYDROELECTRIC
PROJECT (FERC NO. 553)**

Created on 12/27/2021 by HDR for Seattle City Light.
City Light provides no warranty, expressed or implied, as to the
accuracy, reliability or completeness of this data.

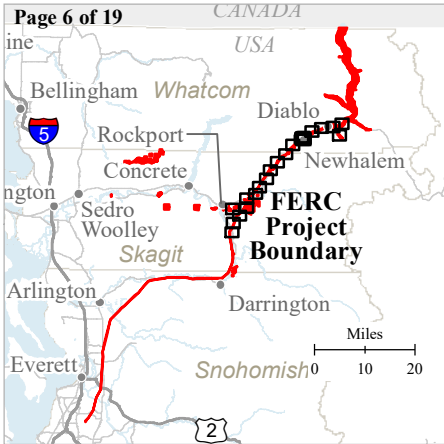
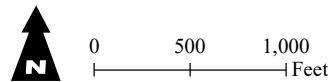
Data Source: Cultural Survey Cascadia (2021) and SRI (2021)

Document Path: \\uae-srv01\GIS\Projects\Seattle City Light\Skagit FERC Relicensing\7.2 Work\msd\1.MXD_SkagitMemo\Cultural\MAPBOOK_ISR_CR02_SurveyStatus_2021_Aerial.mxd



CR-02 CULTURAL RESOURCES SURVEY – SURVEY COVERAGE STATUS ORTHOGRAPHIC (1:12,000 SCALE)

- FERC Project Boundary
- Project River Miles (PRM)
- Study Area
- Proposed Pedestrian Survey Area
- Potential Subsurface Survey Area
- Not Planned for Survey During the Study
- Surveyed (Subsurface)
- SurveyType
- Surveyed (Pedestrian)
- Not Surveyed (Steep Terrain or Dense Vegetation)
- Study Routes (will be pedestrian surveyed if accessible)



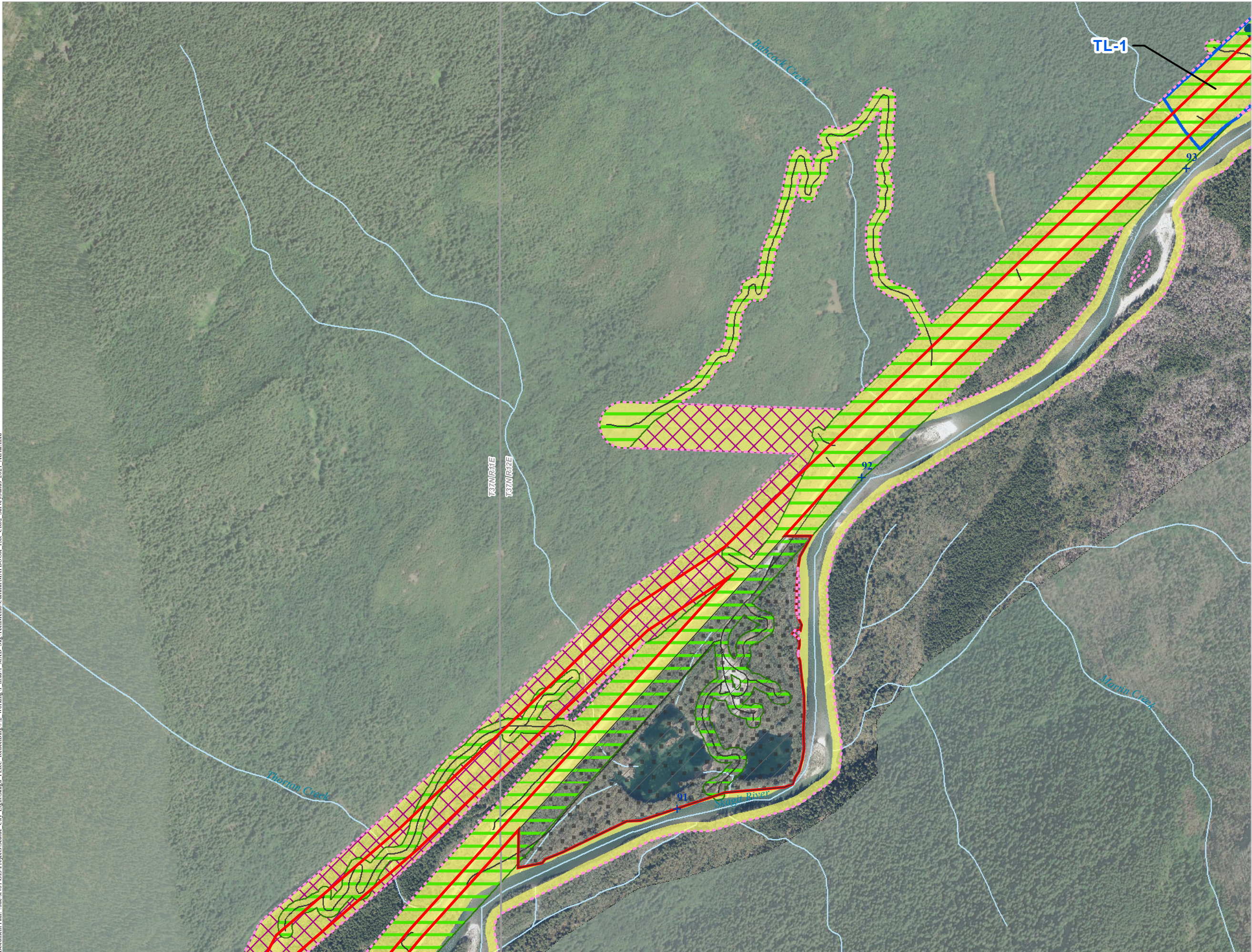
Seattle City Light

SKAGIT RIVER HYDROELECTRIC PROJECT (FERC NO. 553)

Created on 12/27/2021 by HDR for Seattle City Light.
City Light provides no warranty, expressed or implied, as to the accuracy, reliability or completeness of this data.

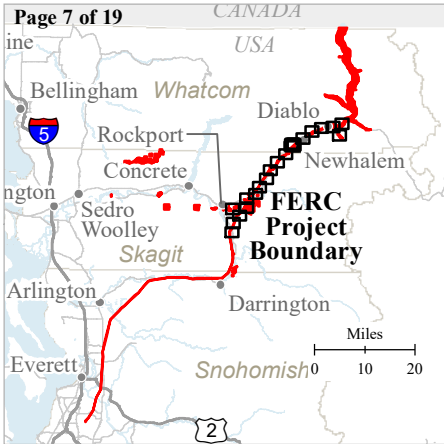
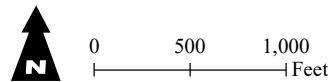
Data Source: Cultural Survey Cascadia (2021) and SRI (2021)

Document Path: \\sae-srv01\GIS\Projects\Seattle_City_Light\Skagit_FERC_Reliensing\7.2_Working\1_mxd\1_MXD_SkagitMemo\Cultural\MAPBOOK_ISR_CR02_SurveyStatus_2021_Aerial.mxd



**CR-02 CULTURAL
RESOURCES
SURVEY – SURVEY
COVERAGE STATUS
ORTHOGRAPHIC
(1:12,000 SCALE)**

- FERC Project Boundary
- Mitigation Parcel
- Project River Miles (PRM)
- Study Area
- Proposed Pedestrian Survey Area
- Potential Subsurface Survey Area
- Not Planned for Survey During the Study
- Surveyed (Subsurface)
- Surveyed (Pedestrian)
- Not Surveyed (Steep Terrain or Dense Vegetation)
- Study Routes (will be pedestrian surveyed if accessible)



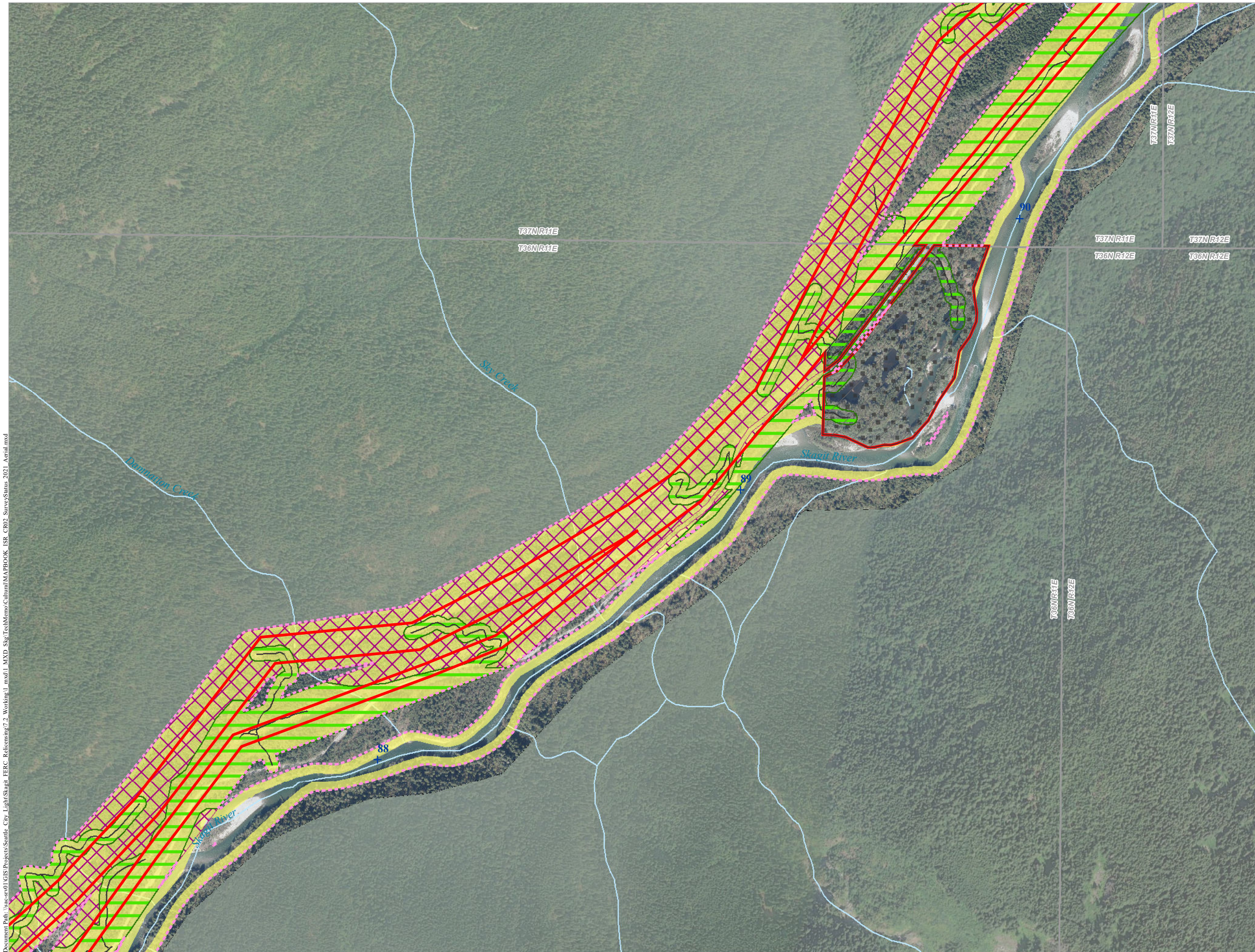
Seattle City Light

**SKAGIT RIVER HYDROELECTRIC
PROJECT (FERC NO. 553)**

Created on 12/27/2021 by HDR for Seattle City Light.
City Light provides no warranty, expressed or implied, as to the
accuracy, reliability or completeness of this data.

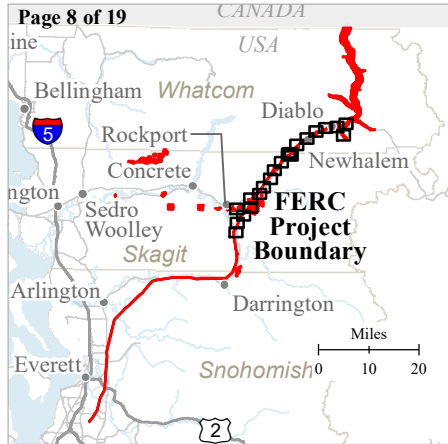
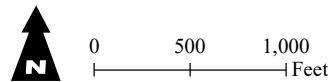
Data Source: Cultural Survey Cascadia (2021) and SRI (2021)

Document Path: \\uae-srv01\GIS\Projects\Seattle City Light\Skagit FERC Relicensing\7.2 Workings\1.mxd 1.MXD SkagitMemo\Cultural\MAPBOOK_ISR_CR02_SurveyStatus_2021_Aerial.mxd



**CR-02 CULTURAL
RESOURCES
SURVEY – SURVEY
COVERAGE STATUS
ORTHOGRAPHIC
(1:12,000 SCALE)**

- FERC Project Boundary
 - Mitigation Parcel
 - Project River Miles (PRM)
 - Study Area
 - Proposed Pedestrian Survey Area
 - Not Planned for Survey During the Study
- SurveyType**
- Surveyed (Pedestrian)
 - Not Surveyed (Steep Terrain or Dense Vegetation)
 - Study Routes (will be pedestrian surveyed if accessible)



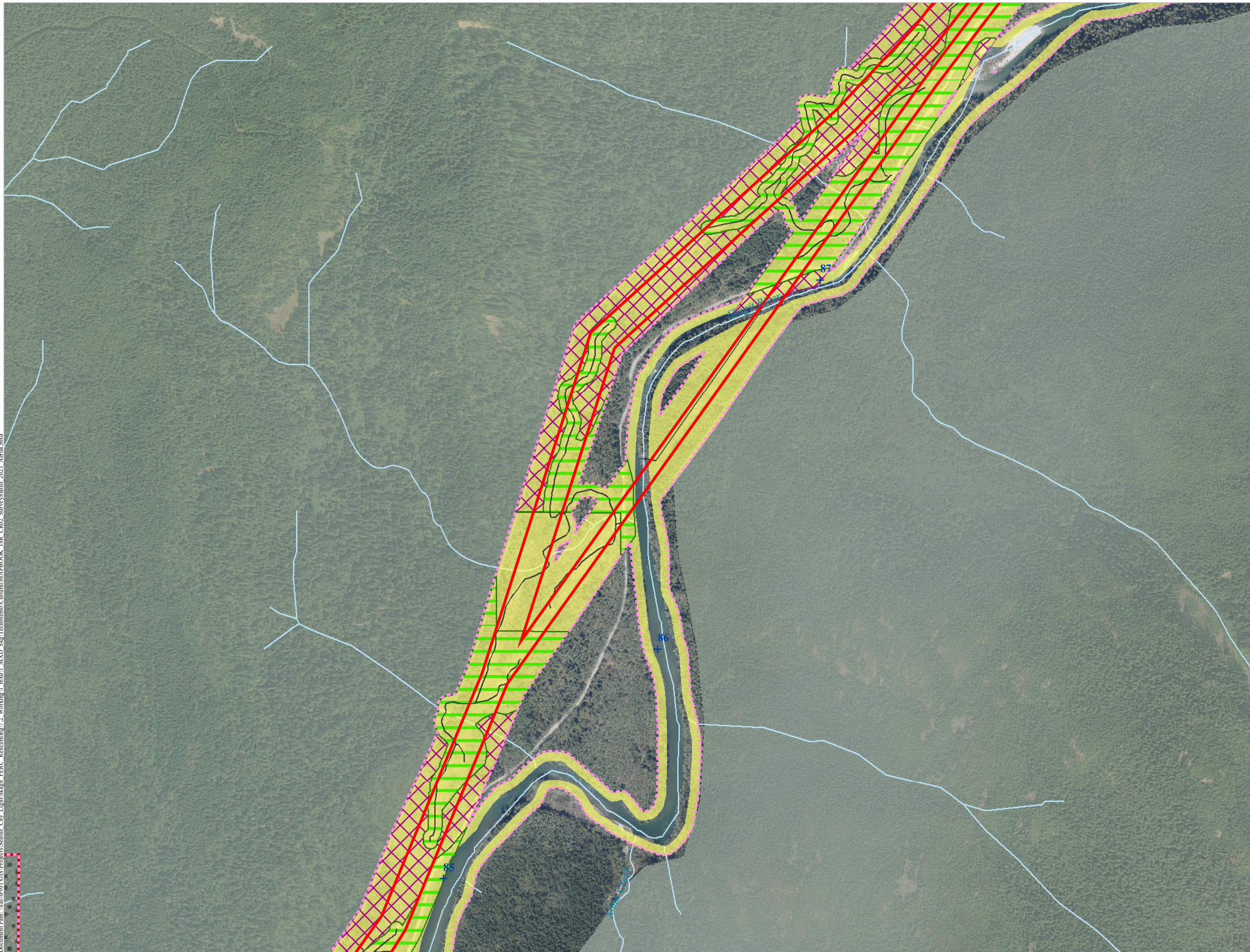
Seattle City Light

**SKAGIT RIVER HYDROELECTRIC
PROJECT (FERC NO. 553)**

Created on 12/27/2021 by HDR for Seattle City Light.
City Light provides no warranty, expressed or implied, as to the
accuracy, reliability or completeness of this data.

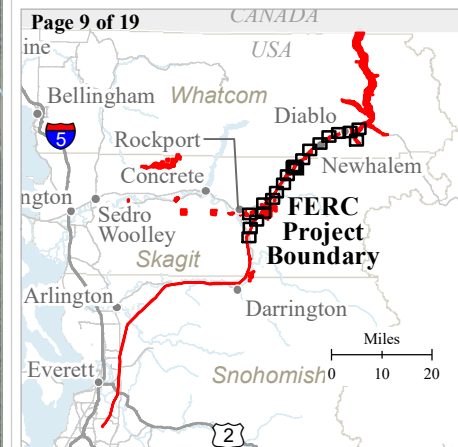
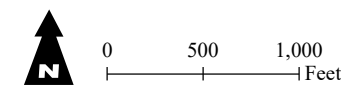
Data Source: Cultural Survey Cascadia (2021) and SRI (2021)

Document Path: \\uae-srv01\GIS\Projects\Seattle_City_Light\Skagit_FERC_Reliensing\7.2_Working\1_MXD_Skip\TechMemo\Cultural\MAPBOOK_ISR_CR02_SurveyStatus_2021_Aerial.mxd



CR-02 CULTURAL RESOURCES SURVEY – SURVEY COVERAGE STATUS ORTHOGRAPHIC (1:12,000 SCALE)

- FERC Project Boundary
- Mitigation Parcel
- Project River Miles (PRM)
- Study Area
- Proposed Pedestrian Survey Area
- Not Planned for Survey During the Study
- SurveyType**
 - Surveyed (Pedestrian)
 - Not Surveyed (Steep Terrain or Dense Vegetation)
 - Study Routes (will be pedestrian surveyed if accessible)



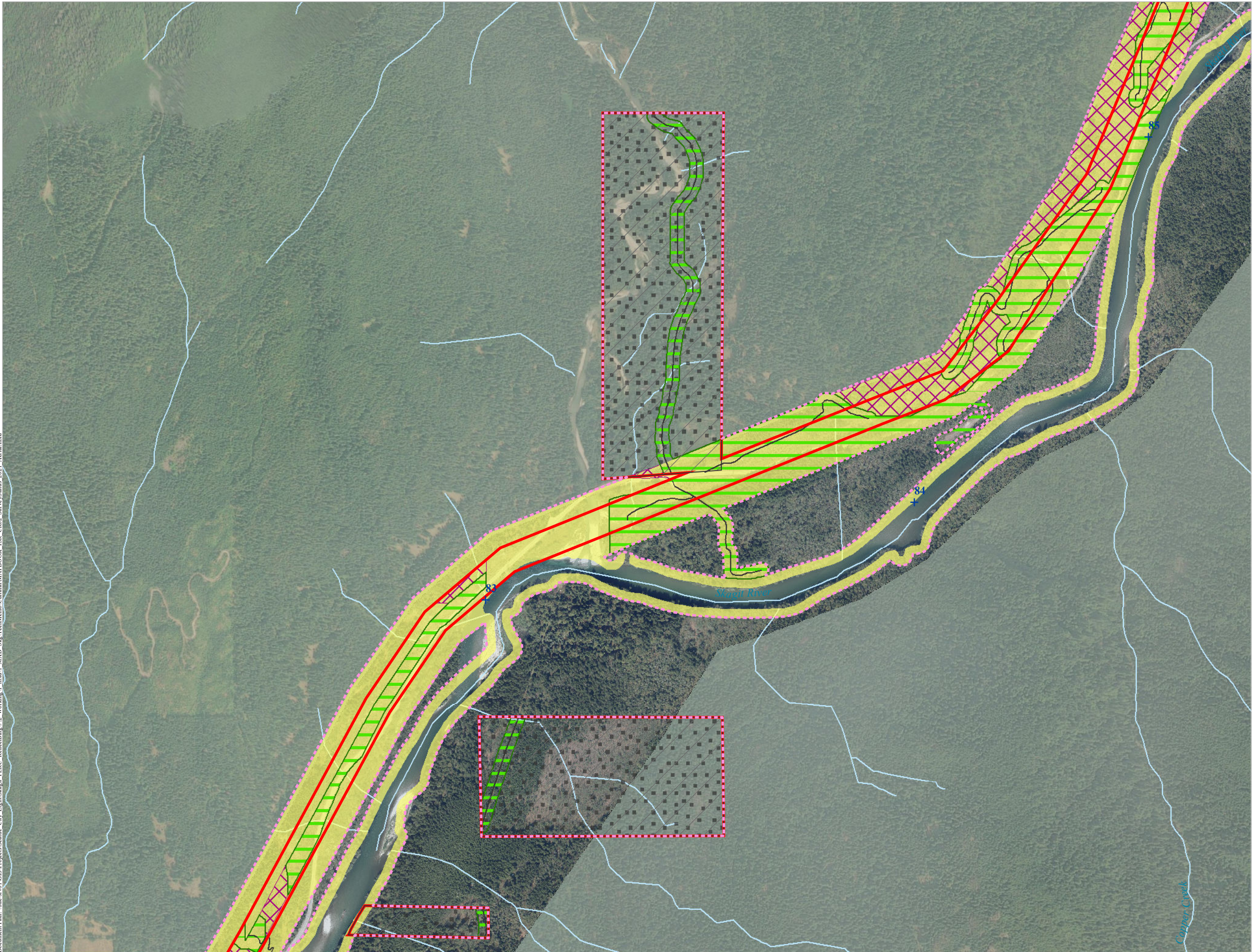
Seattle City Light

SKAGIT RIVER HYDROELECTRIC PROJECT (FERC NO. 553)

Created on 12/27/2021 by HDR for Seattle City Light.
City Light provides no warranty, expressed or implied, as to the accuracy, reliability or completeness of this data.

Data Source: Cultural Survey Cascadia (2021) and SRI (2021)

Document Path: \\uae-srv01\GIS\Projects\Seattle City Light\Skagit FERC Relicensing\7.2 Workings\1. mxd | MXD SkagitMemo\Cultural\MAPBOOK_ISR_CR02_SurveyStatus_2021_Aerial.mxd



CR-02 CULTURAL RESOURCES SURVEY – SURVEY COVERAGE STATUS ORTHOGRAPHIC (1:12,000 SCALE)

FERC Project Boundary

Mitigation Parcel

Project River Miles (PRM)

Study Area

Proposed Pedestrian Survey Area

Not Planned for Survey During the Study

SurveyType

Surveyed (Pedestrian)

Not Surveyed (Steep Terrain or Dense Vegetation)

Study Routes (will be pedestrian surveyed if accessible)

N

0

500

1,000

Feet

Page 10 of 19

CANADA

USA

Bellingham

Whatcom

Diablo

Rockport

Concrete

Sedro Woolley

Skagit

Arlington

Darrington

Everett

Snohomish

21

FERC Project Boundary

Miles

0

10

20

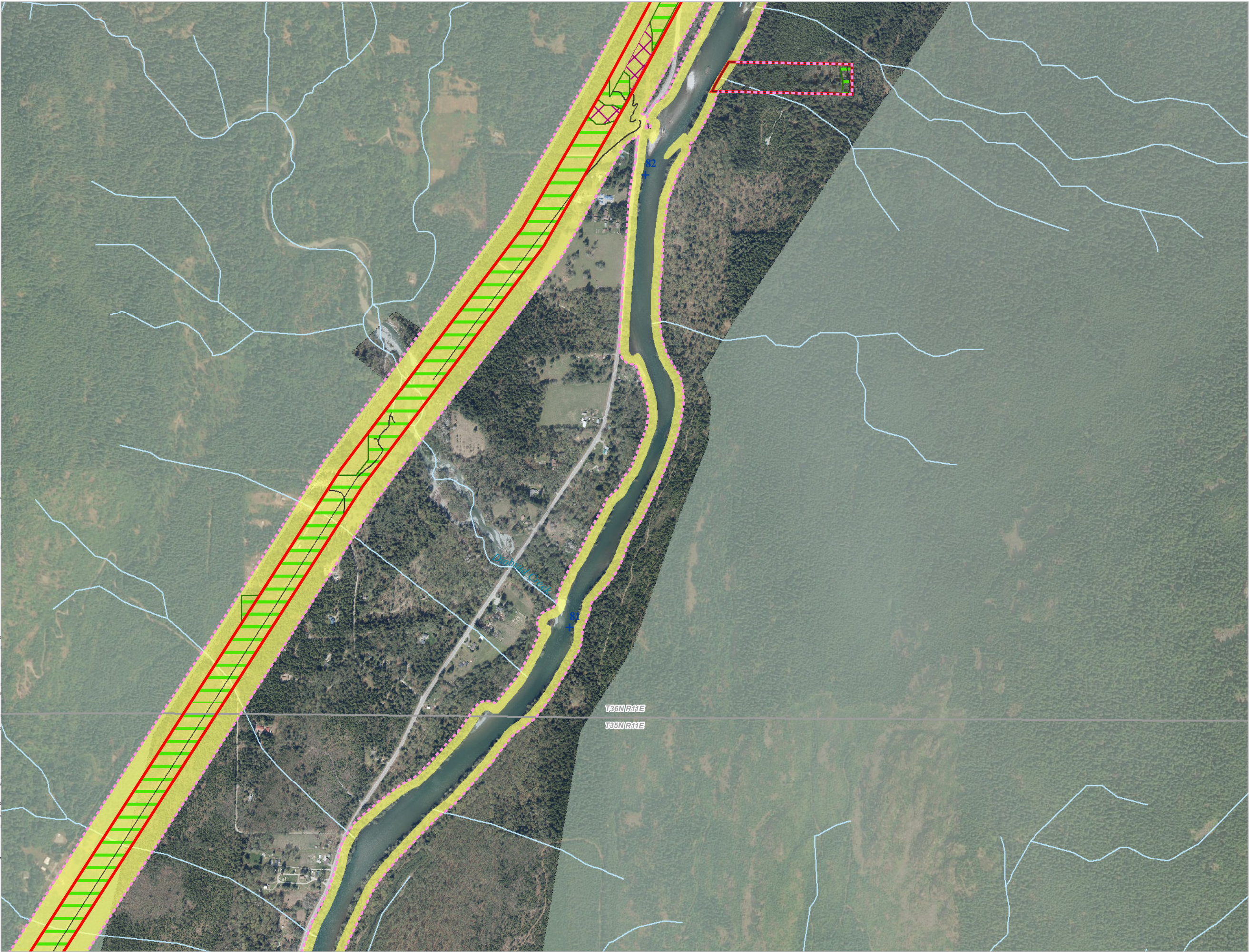
Seattle City Light

SKAGIT RIVER HYDROELECTRIC PROJECT (FERC NO. 553)

Created on 12/27/2021 by HDR for Seattle City Light. City Light provides no warranty, expressed or implied, as to the accuracy, reliability or completeness of this data.

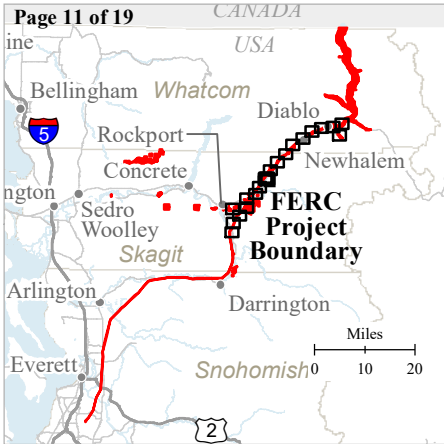
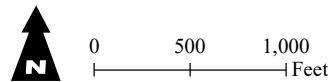
Data Source: Cultural Survey Cascadia (2021) and SRI (2021)

Document Path: \\uae-srv01\GIS\Projects\Seattle City Light\Skagit FERC Relicensing\7.2 Working\1.mxd | MXD SkagitMemo\Cultural\MAPBOOK_ISR_CR02_SurveyStatus_2021_Aerial.mxd



**CR-02 CULTURAL
RESOURCES
SURVEY – SURVEY
COVERAGE STATUS
ORTHOGRAPHIC
(1:12,000 SCALE)**

- FERC Project Boundary
 - Mitigation Parcel
 - Project River Miles (PRM)
 - Study Area
 - Proposed Pedestrian Survey Area
 - Not Planned for Survey During the Study
- SurveyType**
- Surveyed (Pedestrian)
 - Not Surveyed (Steep Terrain or Dense Vegetation)
 - Study Routes (will be pedestrian surveyed if accessible)



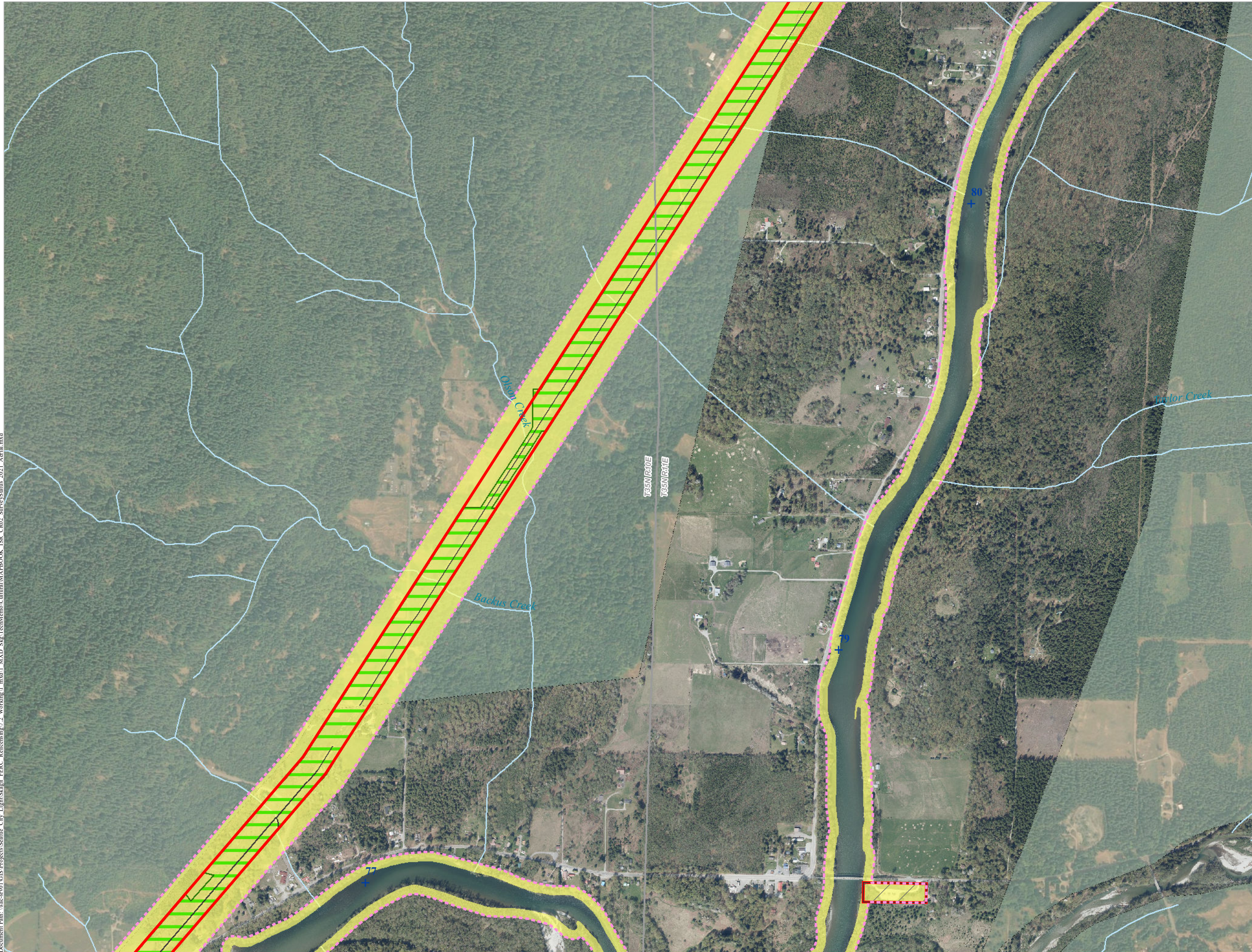
Seattle City Light

**SKAGIT RIVER HYDROELECTRIC
PROJECT (FERC NO. 553)**

Created on 12/27/2021 by HDR for Seattle City Light.
City Light provides no warranty, expressed or implied, as to the
accuracy, reliability or completeness of this data.

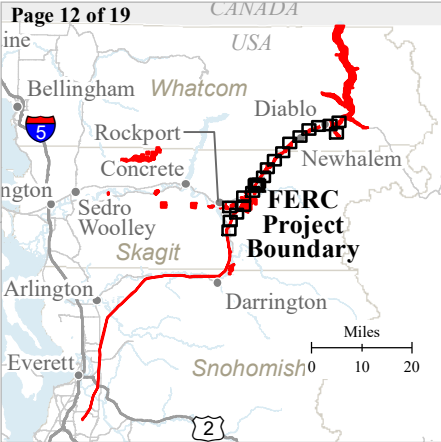
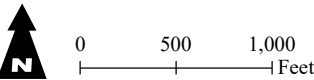
Data Source: Cultural Survey Cascadia (2021) and SRI (2021)

Document Path: \\nas-srv01\GIS\Projects\Seattle_City_Light\Skagit_FERC_Reliensing\7.2_Working\1_mxd\1_MXD_SkagitMemo\Cultural\MAPBOOK_ISR_CR02_SurveyStatus_2021_Aerial.mxd



**CR-02 CULTURAL
RESOURCES
SURVEY – SURVEY
COVERAGE STATUS
ORTHOGRAPHIC
(1:12,000 SCALE)**

- FERC Project Boundary
- Mitigation Parcel
- Project River Miles (PRM)
- Study Area
- Proposed Pedestrian Survey Area
- SurveyType**
 - Surveyed (Pedestrian)
 - Study Routes (will be pedestrian surveyed if accessible)



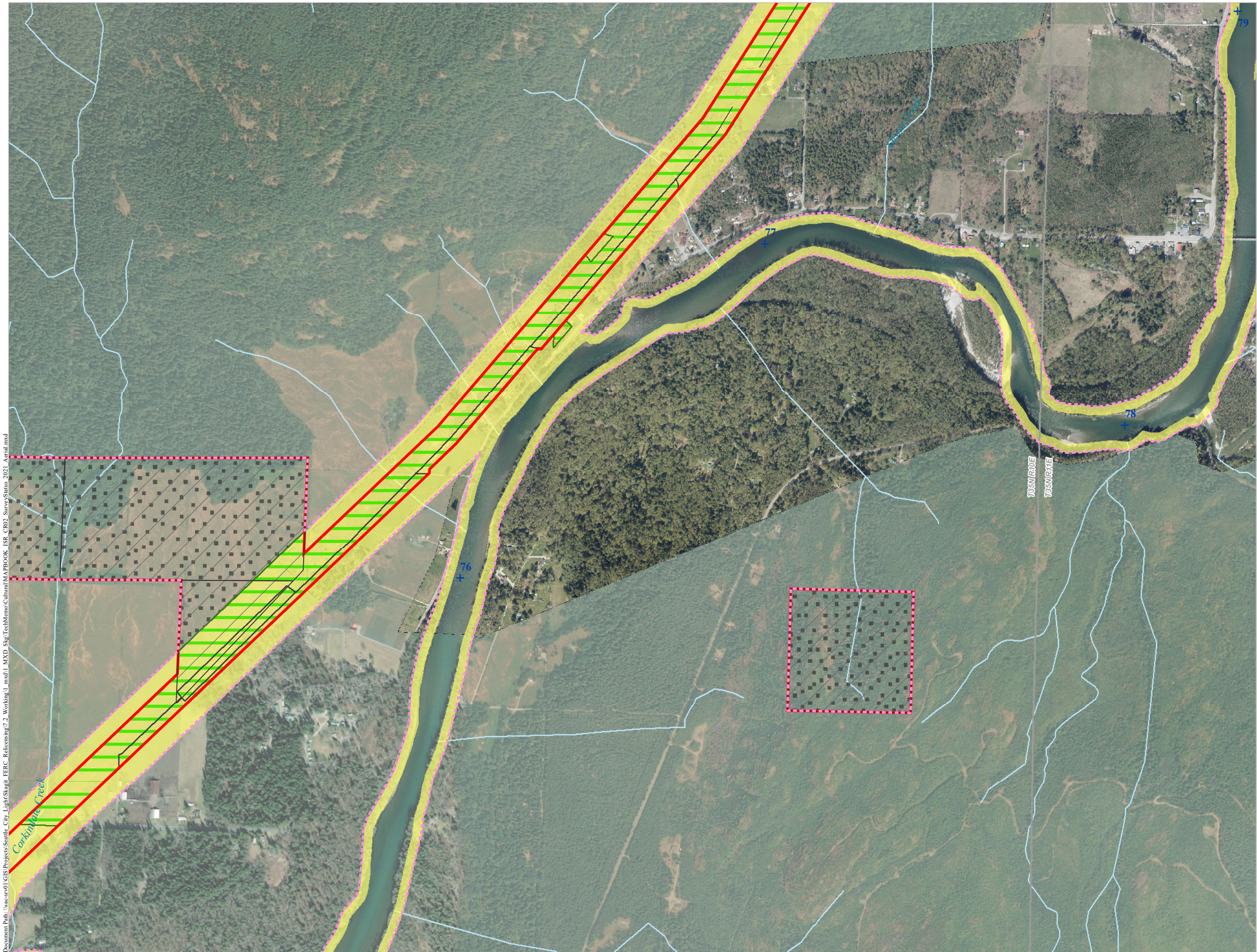
Seattle City Light

**SKAGIT RIVER HYDROELECTRIC
PROJECT (FERC NO. 553)**

Created on 12/27/2021 by HDR for Seattle City Light.
City Light provides no warranty, expressed or implied, as to the
accuracy, reliability or completeness of this data.

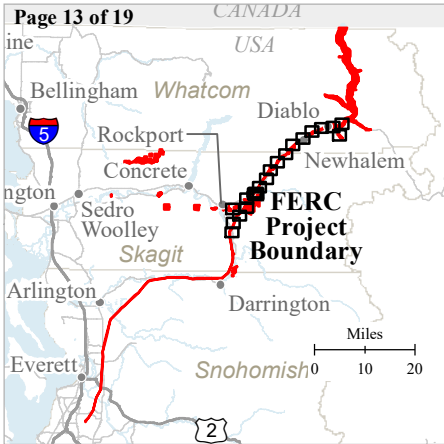
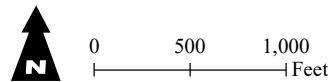
Data Source: Cultural Survey Cascadia (2021) and SRI (2021)

Document Path: \\nas-srv01\GIS\Projects\Seattle_City_Light\Skagit_FERC_Reliensing\7.2_Working\1_mxd\1_MXD_Skip\TechMemo\Cultural\MAPBOOK_ISR_CR02_SurveyStatus_2021_Aerial.mxd



**CR-02 CULTURAL
RESOURCES
SURVEY – SURVEY
COVERAGE STATUS
ORTHOGRAPHIC
(1:12,000 SCALE)**

- FERC Project Boundary
 - Mitigation Parcel
 - Project River Miles (PRM)
 - Study Area
 - Proposed Pedestrian Survey Area
 - Not Planned for Survey During the Study
- SurveyType**
- Surveyed (Pedestrian)
 - Study Routes (will be pedestrian surveyed if accessible)



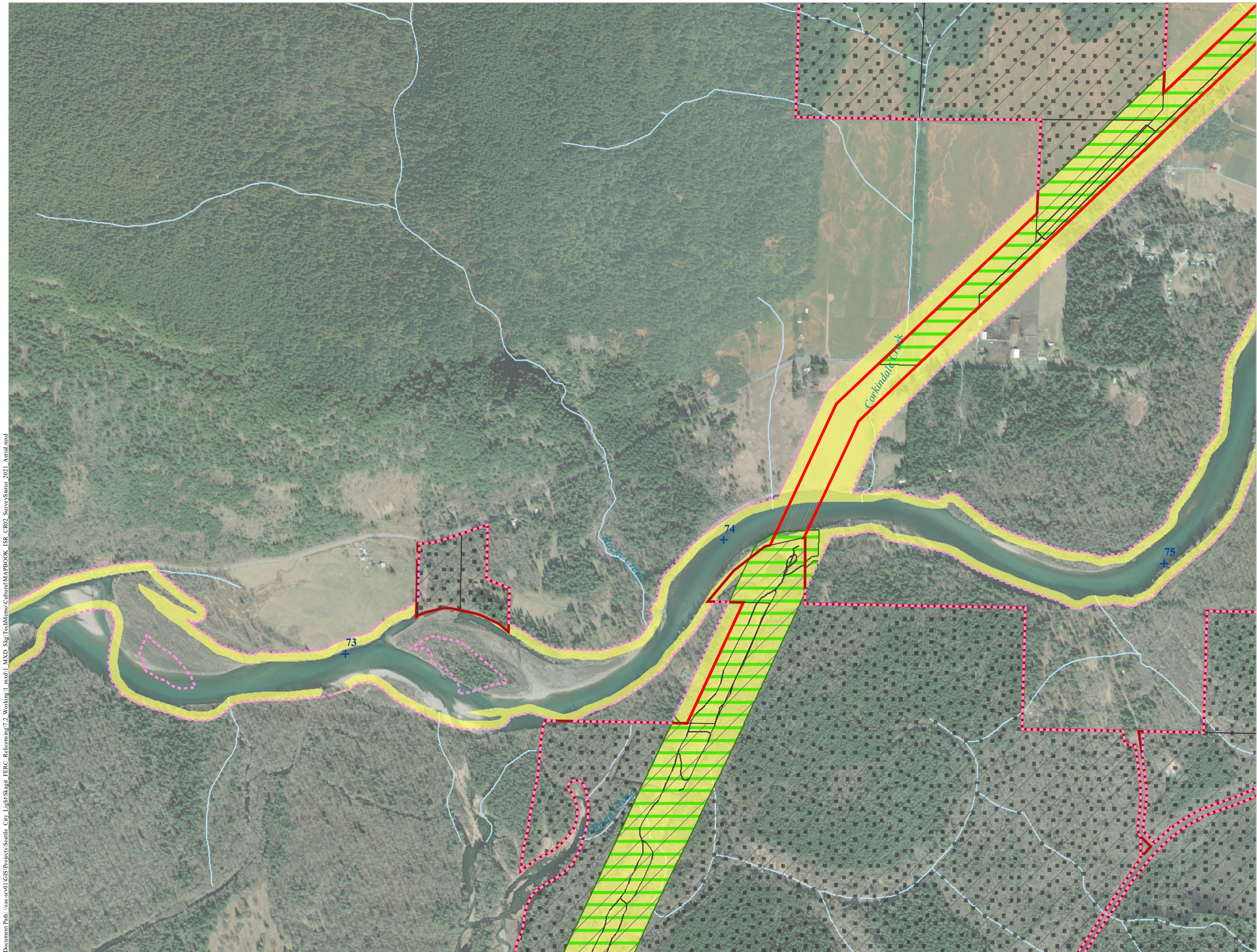
Seattle City Light

**SKAGIT RIVER HYDROELECTRIC
PROJECT (FERC NO. 553)**

Created on 12/27/2021 by HDR for Seattle City Light.
City Light provides no warranty, expressed or implied, as to the
accuracy, reliability or completeness of this data.

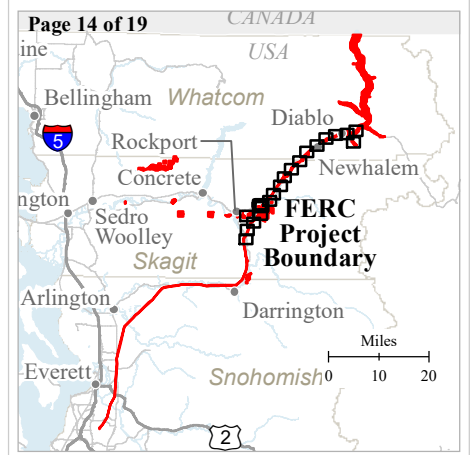
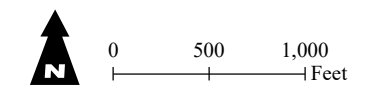
Data Source: Cultural Survey Cascadia (2021) and SRI (2021)

Document Path: \\nas-srv01\GIS\Projects\Seattle_City_Light\Skagit_FERC_Reliensing\7.2_Working\1_mxd\1_MXD_Skip\TechMemo\Cultural\MAPBOOK_ISR_CR02_SurveyStatus_2021_Aerial.mxd



CR-02 CULTURAL RESOURCES SURVEY – SURVEY COVERAGE STATUS ORTHOGRAPHIC (1:12,000 SCALE)

- FERC Project Boundary
- Mitigation Parcel
- Project River Miles (PRM)
- Study Area
- Proposed Pedestrian Survey Area
- Not Planned for Survey During the Study
- SurveyType**
 - Surveyed (Pedestrian)
 - Study Routes (will be pedestrian surveyed if accessible)

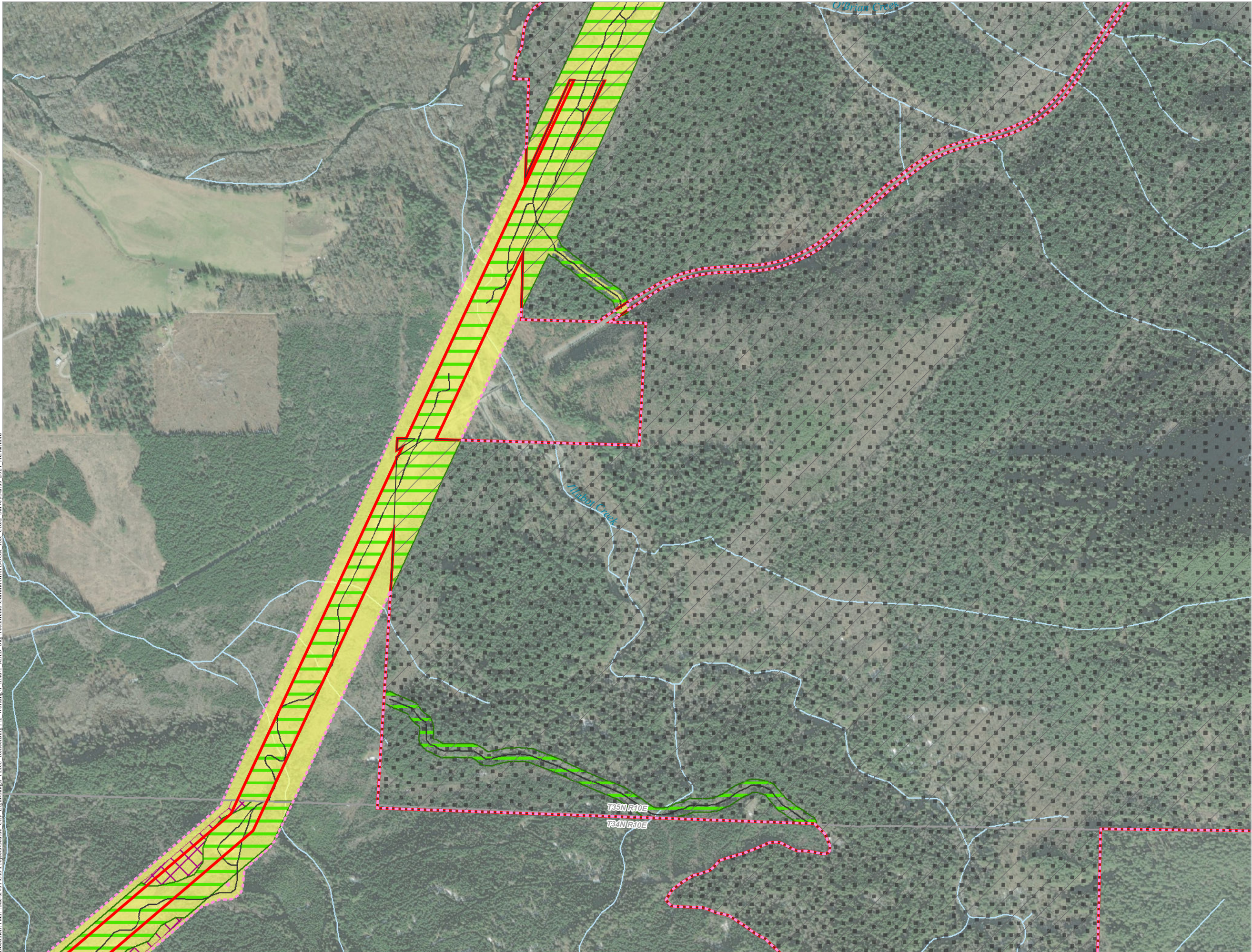


Seattle City Light

SKAGIT RIVER HYDROELECTRIC PROJECT (FERC NO. 553)

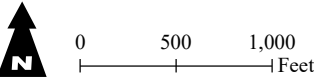
Created on 12/27/2021 by HDR for Seattle City Light.
City Light provides no warranty, expressed or implied, as to the accuracy, reliability or completeness of this data.
Data Source: Cultural Survey Cascadia (2021) and SRI (2021)

Document Path: \\nas-srv01\GIS\Projects\Seattle City Light\Skagit FERC Relicensing\7.2 Work\1.mxd | MXD SkagitMemo\Cultural\MAPBOOK_ISR_CR02_SurveyStatus_2021_Aerial.mxd



**CR-02 CULTURAL
RESOURCES
SURVEY – SURVEY
COVERAGE STATUS
ORTHOGRAPHIC
(1:12,000 SCALE)**

- FERC Project Boundary
 - Mitigation Parcel
 - Study Area
 - Proposed Pedestrian Survey Area
 - Not Planned for Survey During the Study
- SurveyType**
- Surveyed (Pedestrian)
 - Not Surveyed (Steep Terrain or Dense Vegetation)
 - Study Routes (will be pedestrian surveyed if accessible)



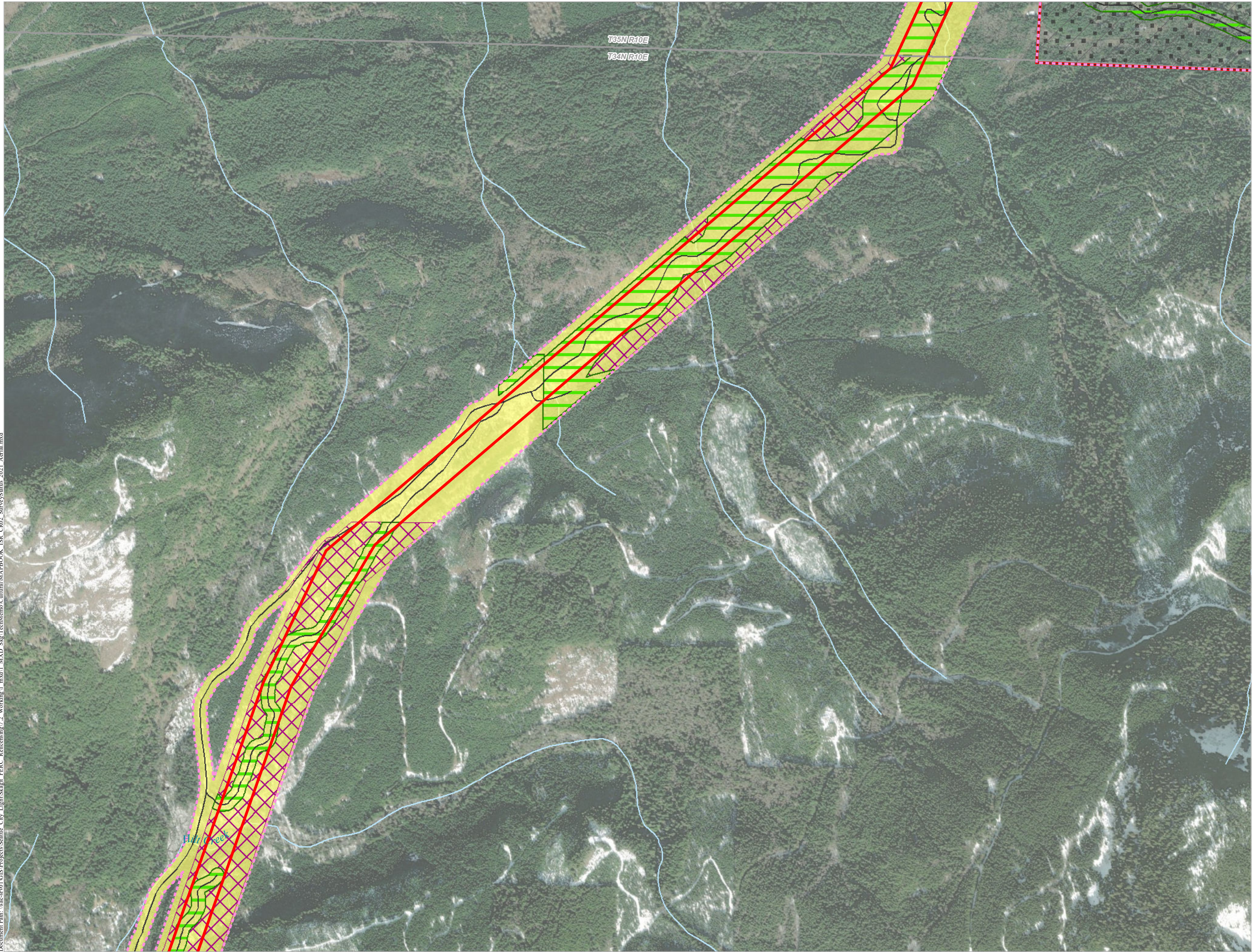
Seattle City Light

**SKAGIT RIVER HYDROELECTRIC
PROJECT (FERC NO. 553)**

Created on 12/27/2021 by HDR for Seattle City Light.
City Light provides no warranty, expressed or implied, as to the
accuracy, reliability or completeness of this data.

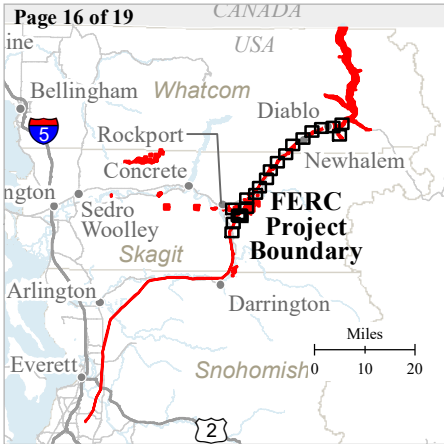
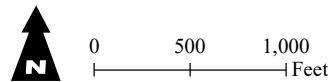
Data Source: Cultural Survey Cascadia (2021) and SRI (2021)

Document Path: \\uae-srv01\GIS\Projects\Seattle_City_Light\Skagit_FERC_Reliensing\7.2_Working\1_mxd\1_MXD_Skip\TechMemo\Cultural\MAPBOOK_ISR_CR02_SurveyStatus_2021_Aerial.mxd



**CR-02 CULTURAL
RESOURCES
SURVEY – SURVEY
COVERAGE STATUS
ORTHOGRAPHIC
(1:12,000 SCALE)**

- FERC Project Boundary
- Mitigation Parcel
- Study Area
- Proposed Pedestrian Survey Area
- Not Planned for Survey During the Study
- SurveyType**
 - Surveyed (Pedestrian)
 - Not Surveyed (Steep Terrain or Dense Vegetation)
 - Study Routes (will be pedestrian surveyed if accessible)



Seattle City Light

**SKAGIT RIVER HYDROELECTRIC
PROJECT (FERC NO. 553)**

Created on 12/27/2021 by HDR for Seattle City Light.
City Light provides no warranty, expressed or implied, as to the
accuracy, reliability or completeness of this data.

Data Source: Cultural Survey Cascadia (2021) and SRI (2021)

Document Path: \\nas-srv01\GIS\Projects\Seattle_City_Light\Skagit_FERC_Reliensing\7.2_Working\1_mxd\1_MXD_SkagitMemo\Cultural\MAPBOOK_ISR_CR02_SurveyStatus_2021_Aerial.mxd

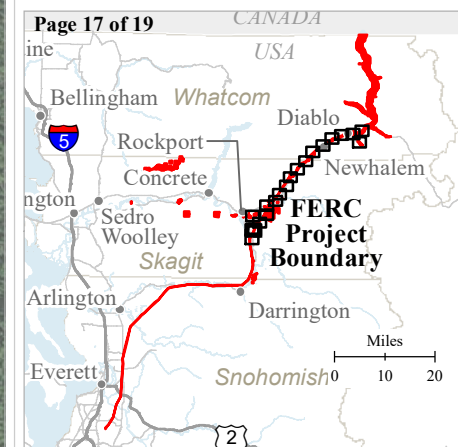
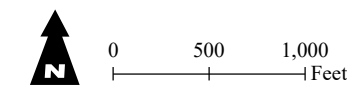


**CR-02 CULTURAL
RESOURCES
SURVEY – SURVEY
COVERAGE STATUS
ORTHOGRAPHIC
(1:12,000 SCALE)**

- FERC Project Boundary
- Study Area
- Proposed Pedestrian Survey Area

SurveyType

- Surveyed (Pedestrian)
- Not Surveyed (Steep Terrain or Dense Vegetation)
- Study Routes (will be pedestrian surveyed if accessible)



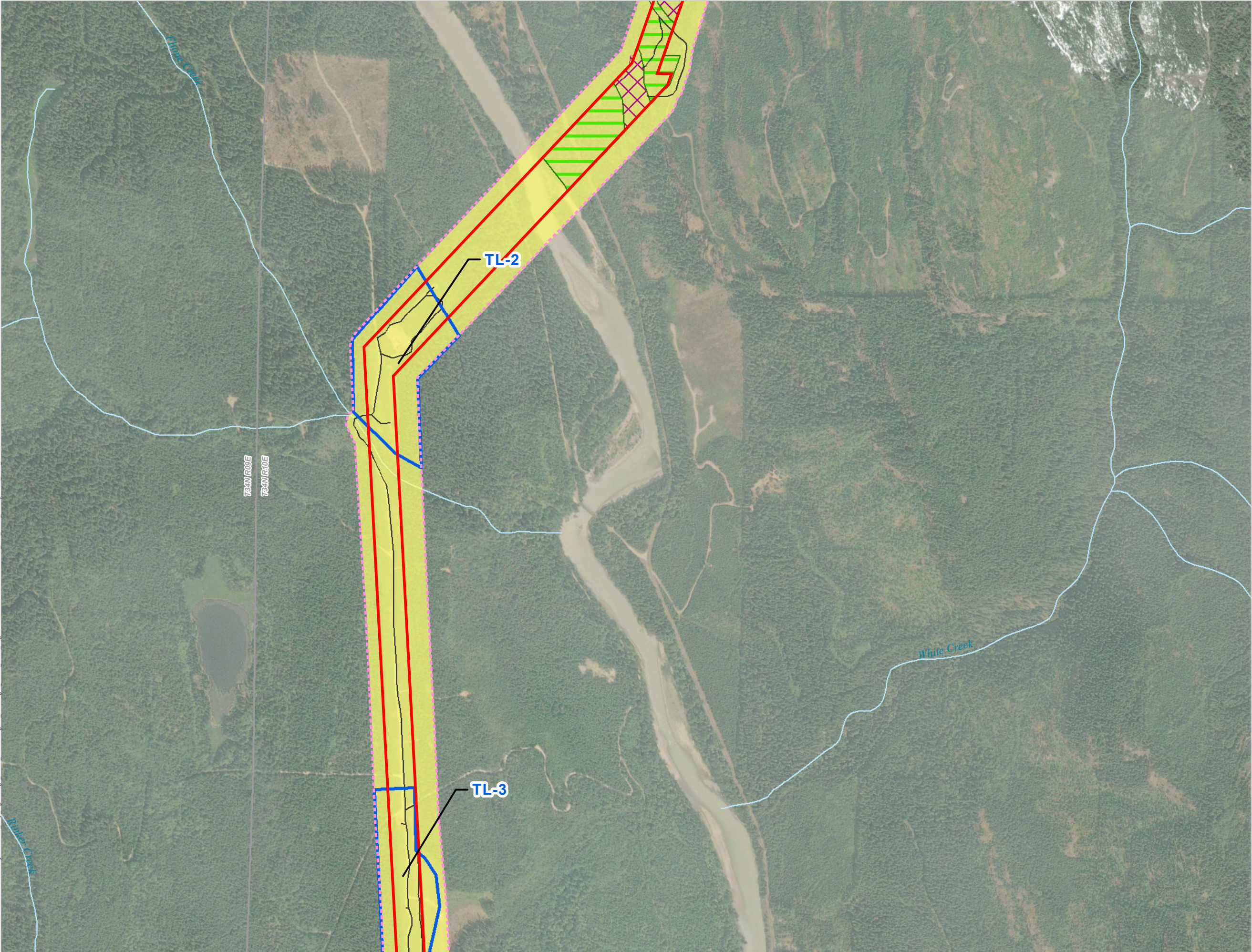
Seattle City Light

**SKAGIT RIVER HYDROELECTRIC
PROJECT (FERC NO. 553)**

Created on 12/27/2021 by HDR for Seattle City Light.
City Light provides no warranty, expressed or implied, as to the accuracy, reliability or completeness of this data.

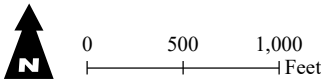
Data Source: Cultural Survey Cascadia (2021) and SRI (2021)

Document Path: \\nas-srv01\GIS\Projects\Seattle City Light\Skagit FERC Relicensing\7.2 Workings\1.mxd 1.MXD SkagitMemo\Cultural\MAPBOOK_ISR_CR02_SurveyStatus_2021_Aerial.mxd



**CR-02 CULTURAL
RESOURCES
SURVEY – SURVEY
COVERAGE STATUS
ORTHOGRAPHIC
(1:12,000 SCALE)**

- FERC Project Boundary
- Study Area
- Proposed Pedestrian Survey Area
- Potential Subsurface Survey Area
- SurveyType**
 - Surveyed (Pedestrian)
 - Not Surveyed (Steep Terrain or Dense Vegetation)
 - Study Routes (will be pedestrian surveyed if accessible)



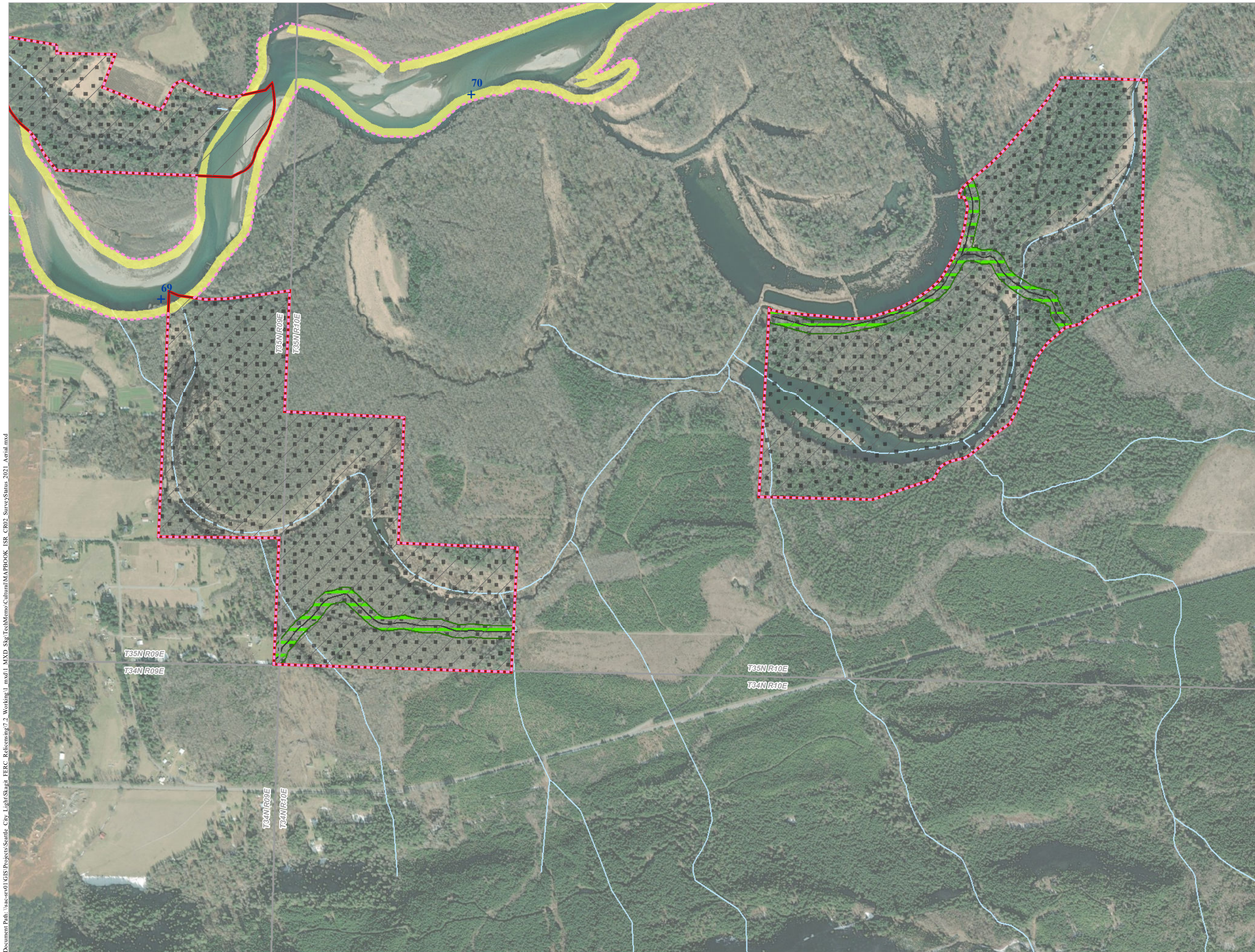
Seattle City Light

**SKAGIT RIVER HYDROELECTRIC
PROJECT (FERC NO. 553)**

Created on 12/27/2021 by HDR for Seattle City Light.
City Light provides no warranty, expressed or implied, as to the
accuracy, reliability or completeness of this data.

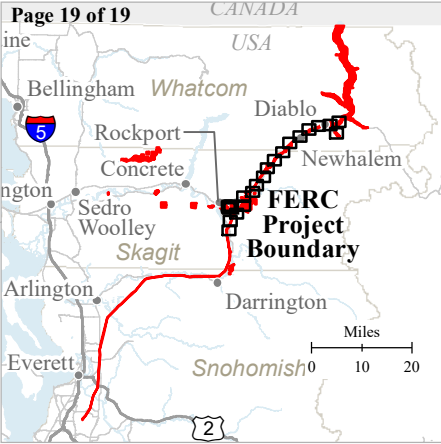
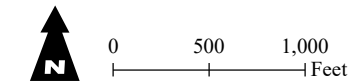
Data Source: Cultural Survey Cascadia (2021) and SRI (2021)

Document Path: \\sac-srv01\GIS\Projects\Seattle_City_Light\Skagit_FERC_Reliensing\7.2_Working\1_mxd\1_MXD_SkagitMemo\Cultural\MAPBOOK_ISR_CR02_SurveyStatus_2021_Aerial.mxd



**CR-02 CULTURAL
RESOURCES
SURVEY – SURVEY
COVERAGE STATUS
ORTHOGRAPHIC
(1:12,000 SCALE)**

- FERC Project Boundary
 - Mitigation Parcel
 - Project River Miles (PRM)
 - Study Area
 - Proposed Pedestrian Survey Area
 - Not Planned for Survey During the Study
- SurveyType**
- Surveyed (Pedestrian)
 - Study Routes (will be pedestrian surveyed if accessible)



**SKAGIT RIVER HYDROELECTRIC
PROJECT (FERC NO. 553)**

Created on 12/27/2021 by HDR for Seattle City Light.
City Light provides no warranty, expressed or implied, as to the
accuracy, reliability or completeness of this data.

Data Source: Cultural Survey Cascadia (2021) and SRI (2021)