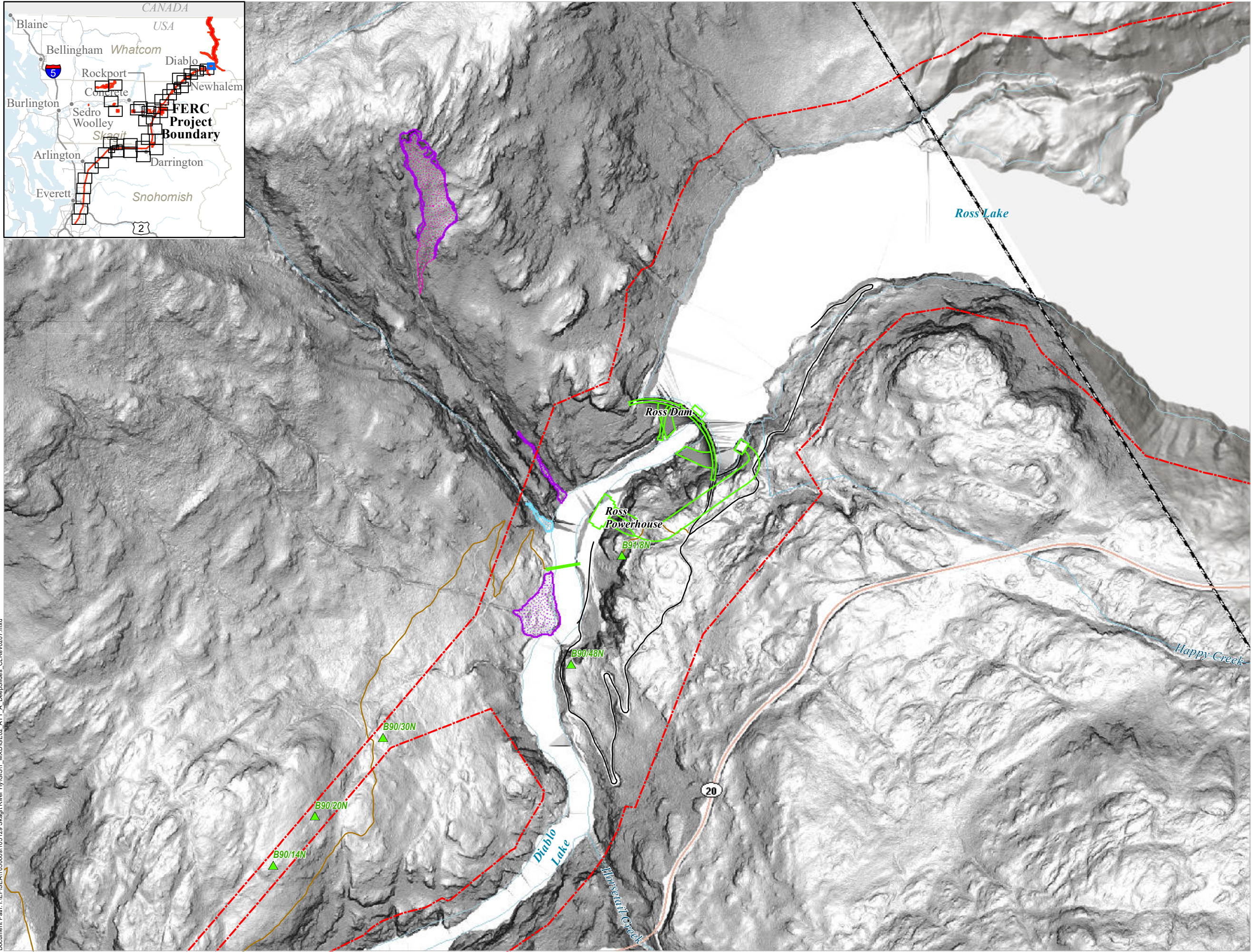
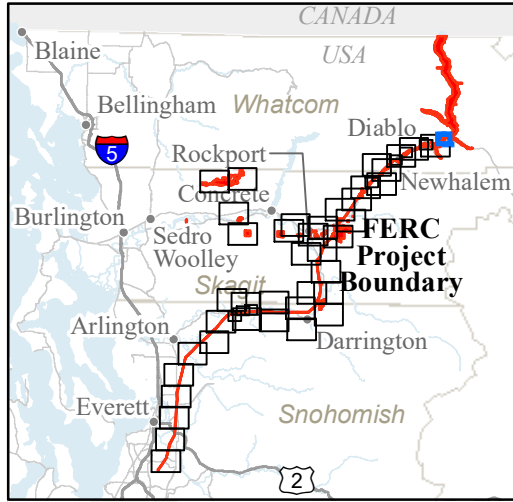


**EROSION AND GEOLOGIC HAZARDS AT PROJECT FACILITIES
AND TRANSMISSION LINE RIGHT-OF-WAY STUDY
INTERIM REPORT**

ATTACHMENT A

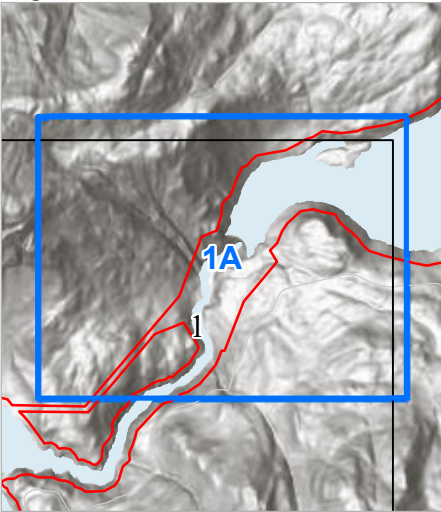
DEEP-SEATED LANDSLIDES AND SUSCEPTIBILITY MAPBOOK



GE-02: DEEP SEATED LANDSLIDES AND SUSCEPTIBILITY

- FERC Project Boundary
- City Light Major Facilities
- City Light Transmission Line Tower Locations
- Study Routes**
 - Road
 - Trail
- Mass Wasting Study Boundary
- Debris Flow Head Scarps and Flanks
- Debris Flow Deposits
- Fan Deposits**
 - Debris Flood
 - Debris Flow
- Deep Landslide Susceptibility**
 - Low
 - Moderate
 - High

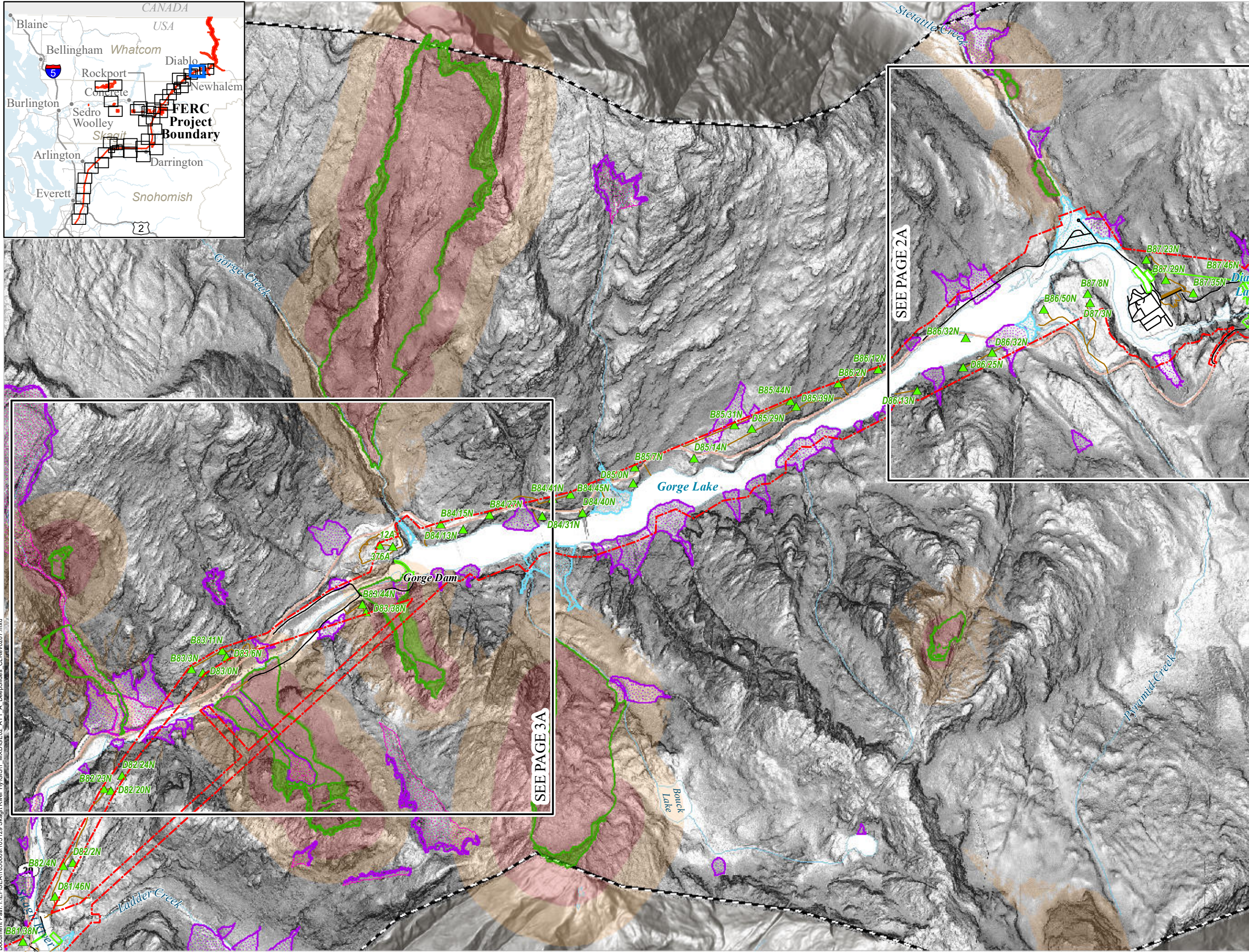
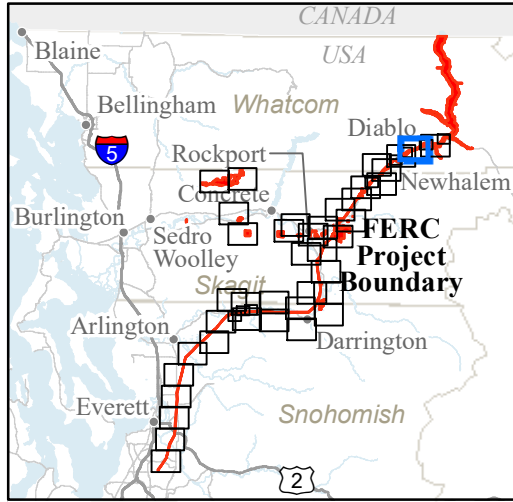
Page 1A of 40



Seattle City Light

SKAGIT RIVER HYDROELECTRIC PROJECT (FERC NO. 553)

Created on 2/7/2022 by Shannon & Wilson for Seattle City Light. City Light provides no warranty, expressed or implied, as to the accuracy, reliability or completeness of this data. Data Source: Major Facilities, Tower Locations, and Roads - City Light; Lidar data - Quantum Spatial (2014; 2016; 2017), WSI (2013), Watershed Sciences (2009), Sanborn (2008), Harding (2004)



GE-02: DEEP SEATED LANDSLIDES AND SUSCEPTIBILITY

- FERC Project Boundary
- City Light Major Facilities
- City Light Transmission Line Tower Locations

Study Routes

- Road
- Trail
- Mass Wasting Study Boundary
- Deep Landslide Scarps
- Deep Landslide Deposits
- Deep Landslide Head Scarps and Flanks
- Debris Flow Head Scarps and Flanks
- Debris Flow Deposits

Fan Deposits

- Debris Flood
- Debris Flow

Deep Landslide Susceptibility

- Low
- Moderate
- High

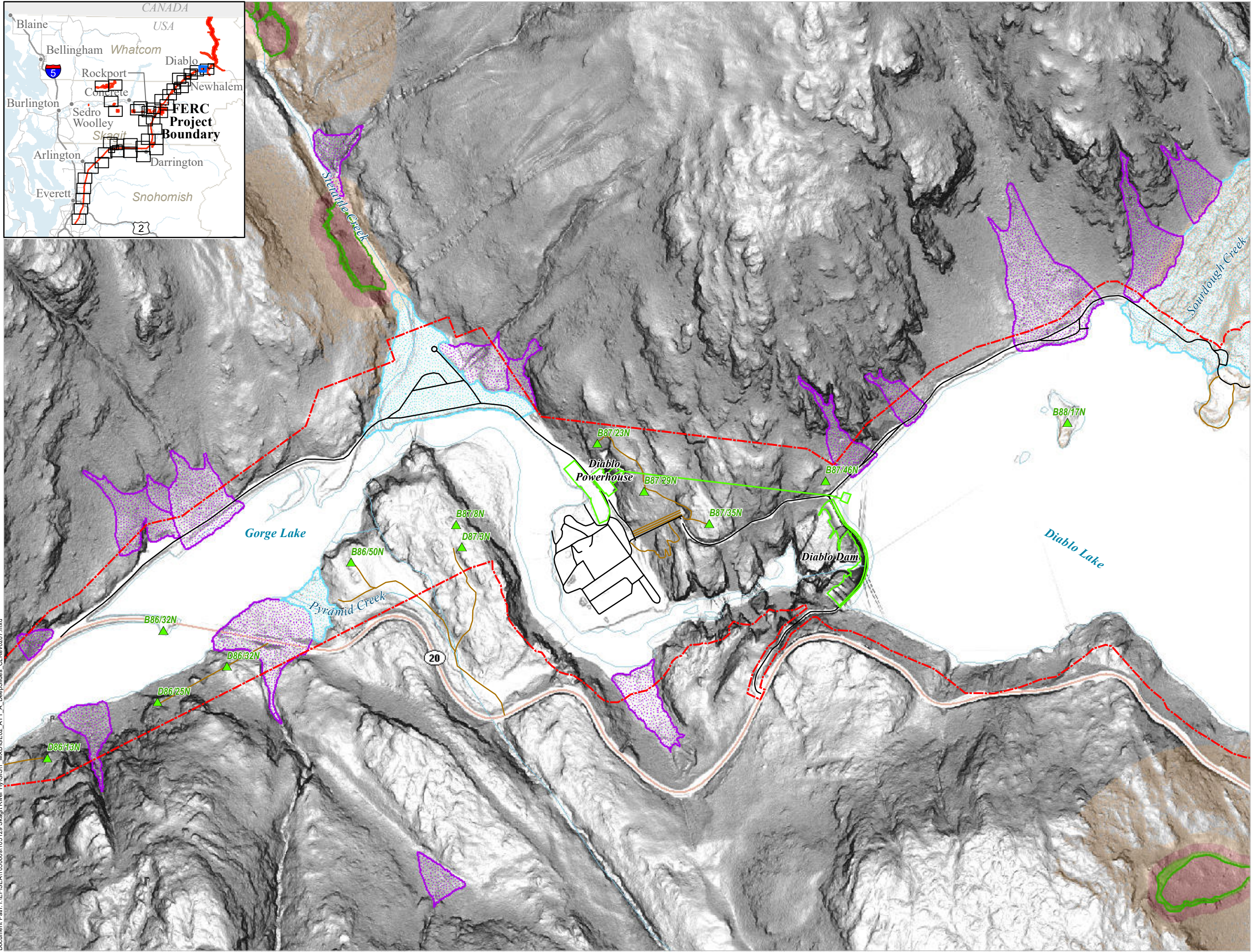
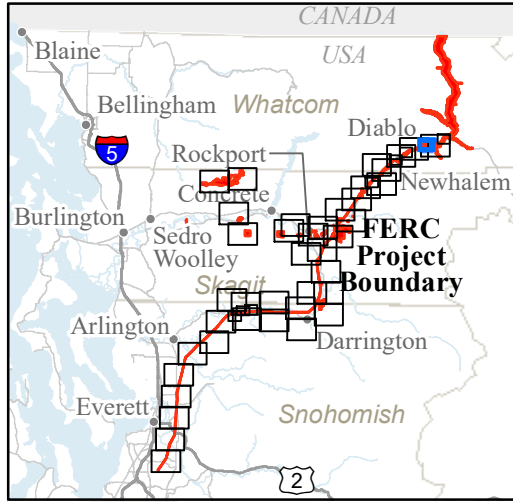
0 1,000 2,000 Feet

Page 2 of 40

Seattle City Light

SKAGIT RIVER HYDROELECTRIC PROJECT (FERC NO. 553)

Created on 2/7/2022 by Shannon & Wilson for Seattle City Light. City Light provides no warranty, expressed or implied, as to the accuracy, reliability or completeness of this data. Data Source: Major Facilities, Tower Locations, and Roads - City Light; Lidar data - Quantum Spatial (2014; 2016; 2017), WSI (2013), Watershed Sciences (2009), Sanborn (2008), Harding (2004)



GE-02: DEEP SEATED LANDSLIDES AND SUSCEPTIBILITY

- FERC Project Boundary
- City Light Major Facilities
- City Light Transmission Line Tower Locations

Study Routes

- Road
- Trail
- Mass Wasting Study Boundary

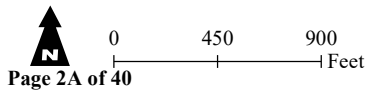
- Deep Landslide Scarps
- Deep Landslide Deposits
- Deep Landslide Head Scarps and Flanks

Fan Deposits

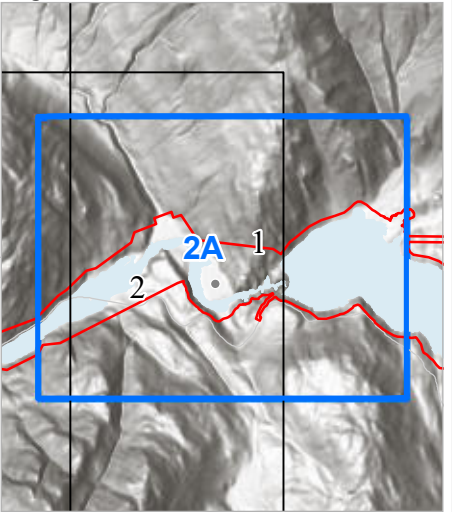
- Debris Flood
- Debris Flow

Deep Landslide Susceptibility

- Low
- Moderate
- High



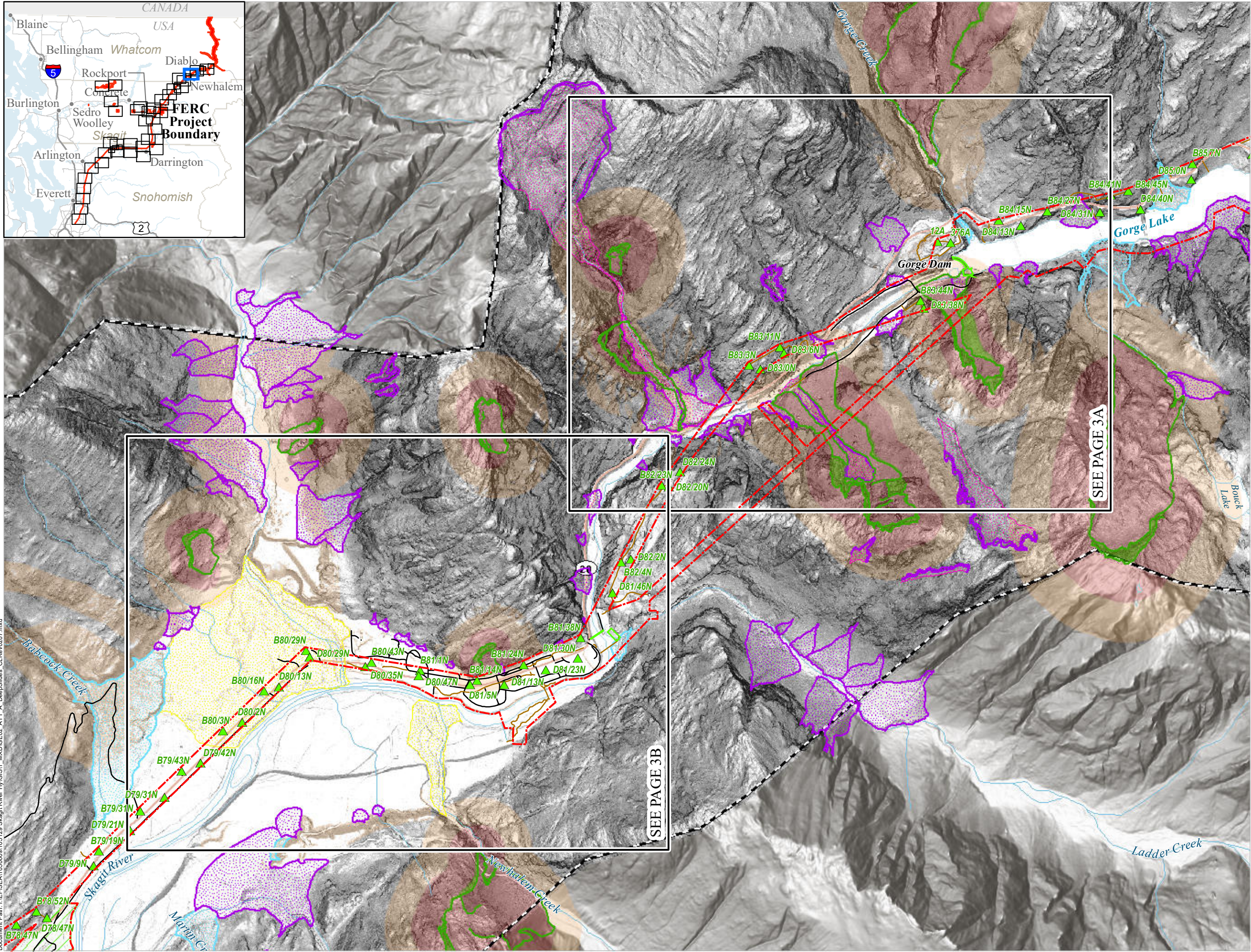
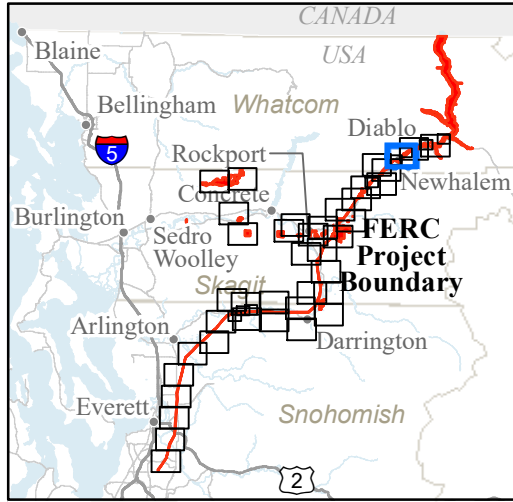
Page 2A of 40



Seattle City Light

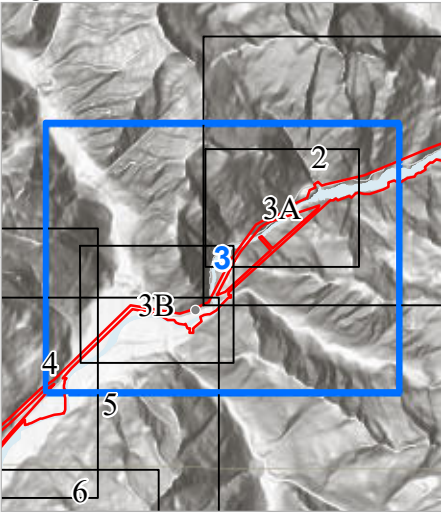
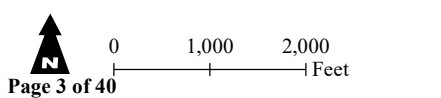
SKAGIT RIVER HYDROELECTRIC PROJECT (FERC NO. 553)

Created on 2/7/2022 by Shannon & Wilson for Seattle City Light. City Light provides no warranty, expressed or implied, as to the accuracy, reliability or completeness of this data. Data Source: Major Facilities, Tower Locations, and Roads - City Light; Lidar data - Quantum Spatial (2014; 2016; 2017), WSI (2013), Watershed Sciences (2009), Sanborn (2008), Harding (2004)



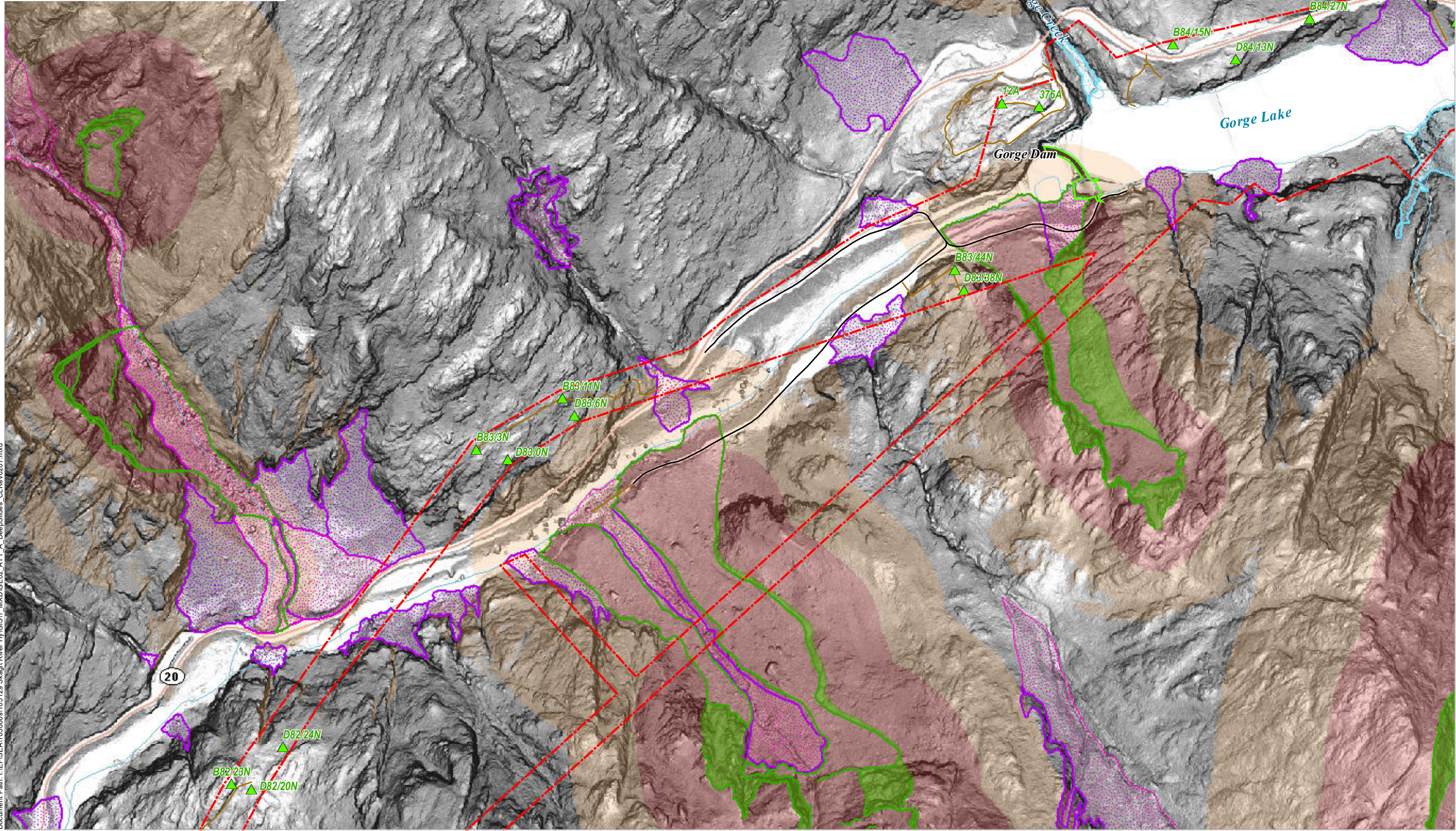
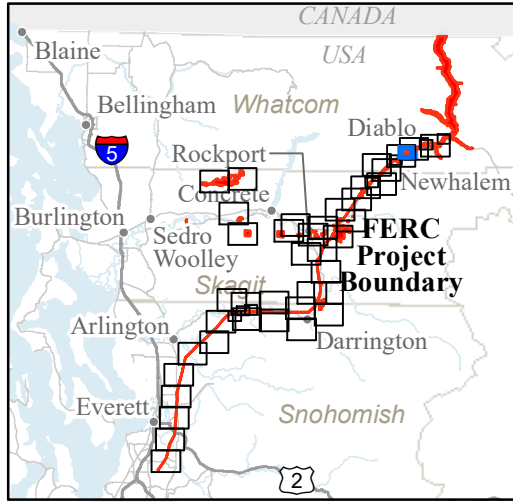
GE-02: DEEP SEATED LANDSLIDES AND SUSCEPTIBILITY

- FERC Project Boundary
- City Light Major Facilities
- City Light Transmission Line Tower Locations
- City Light Mitigation Parcels
- Study Routes**
 - Road
 - Trail
 - Mass Wasting Study Boundary
 - Deep Landslide Scarps
 - Deep Landslide Deposits
 - Deep Landslide Head Scarps and Flanks
 - Debris Flow Head Scarps and Flanks
 - Debris Flow Deposits
- Fan Deposits**
 - Alluvial
 - Debris Flood
 - Debris Flow
- Deep Landslide Susceptibility**
 - Low
 - Moderate
 - High



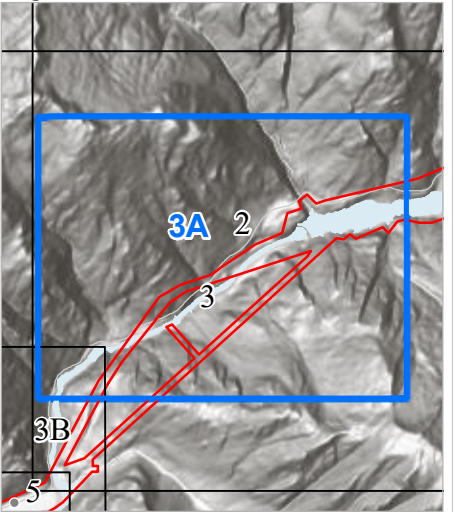
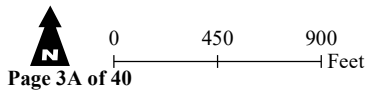
SKAGIT RIVER HYDROELECTRIC PROJECT (FERC NO. 553)

Created on 2/7/2022 by Shannon & Wilson for Seattle City Light. City Light provides no warranty, expressed or implied, as to the accuracy, reliability or completeness of this data. Data Source: Major Facilities, Tower Locations, and Roads - City Light; Lidar data - Quantum Spatial (2014; 2016; 2017); WSI (2013); Watershed Sciences (2009), Sanborn (2008), Harding (2004)



GE-02: DEEP SEATED LANDSLIDES AND SUSCEPTIBILITY

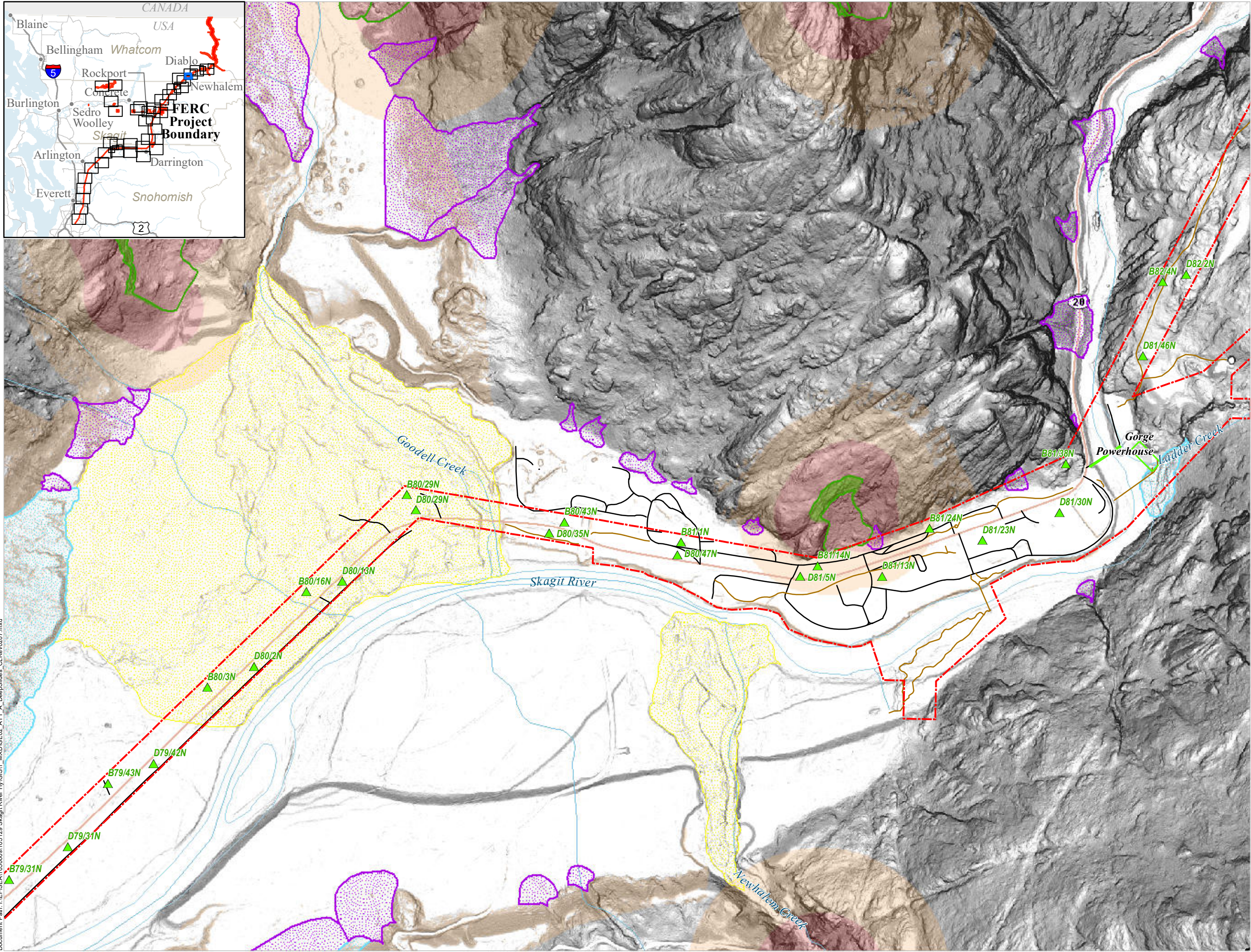
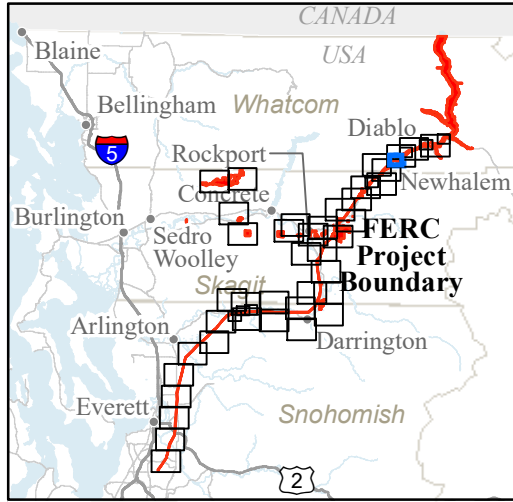
- FERC Project Boundary
- City Light Major Facilities
- City Light Transmission Line Tower Locations
- Study Routes**
 - Road
 - Trail
 - Mass Wasting Study Boundary
 - Deep Landslide Scarps
 - Deep Landslide Deposits
 - Deep Landslide Head Scarps and Flanks
 - Debris Flow Head Scarps and Flanks
 - Debris Flow Deposits
- Fan Deposits**
 - Debris Flood
 - Debris Flow
- Deep Landslide Susceptibility**
 - Low
 - Moderate
 - High



Seattle City Light

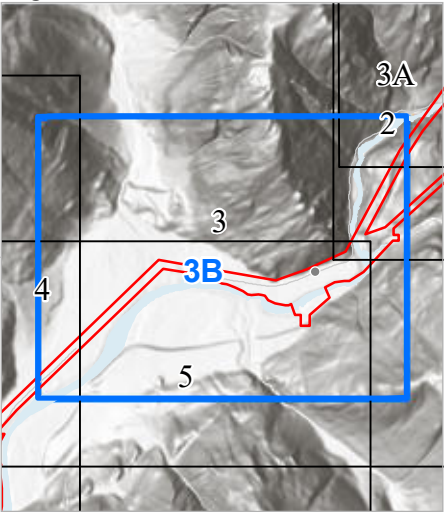
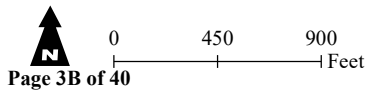
SKAGIT RIVER HYDROELECTRIC PROJECT (FERC NO. 553)

Created on 2/7/2022 by Shannon & Wilson for Seattle City Light. City Light provides no warranty, expressed or implied, as to the accuracy, reliability or completeness of this data. Data Source: Major Facilities, Tower Locations, and Roads - City Light; Lidar data - Quantum Spatial (2014; 2016; 2017), WSI (2013), Watershed Sciences (2009), Sanborn (2008), Harding (2004)



GE-02: DEEP SEATED LANDSLIDES AND SUSCEPTIBILITY

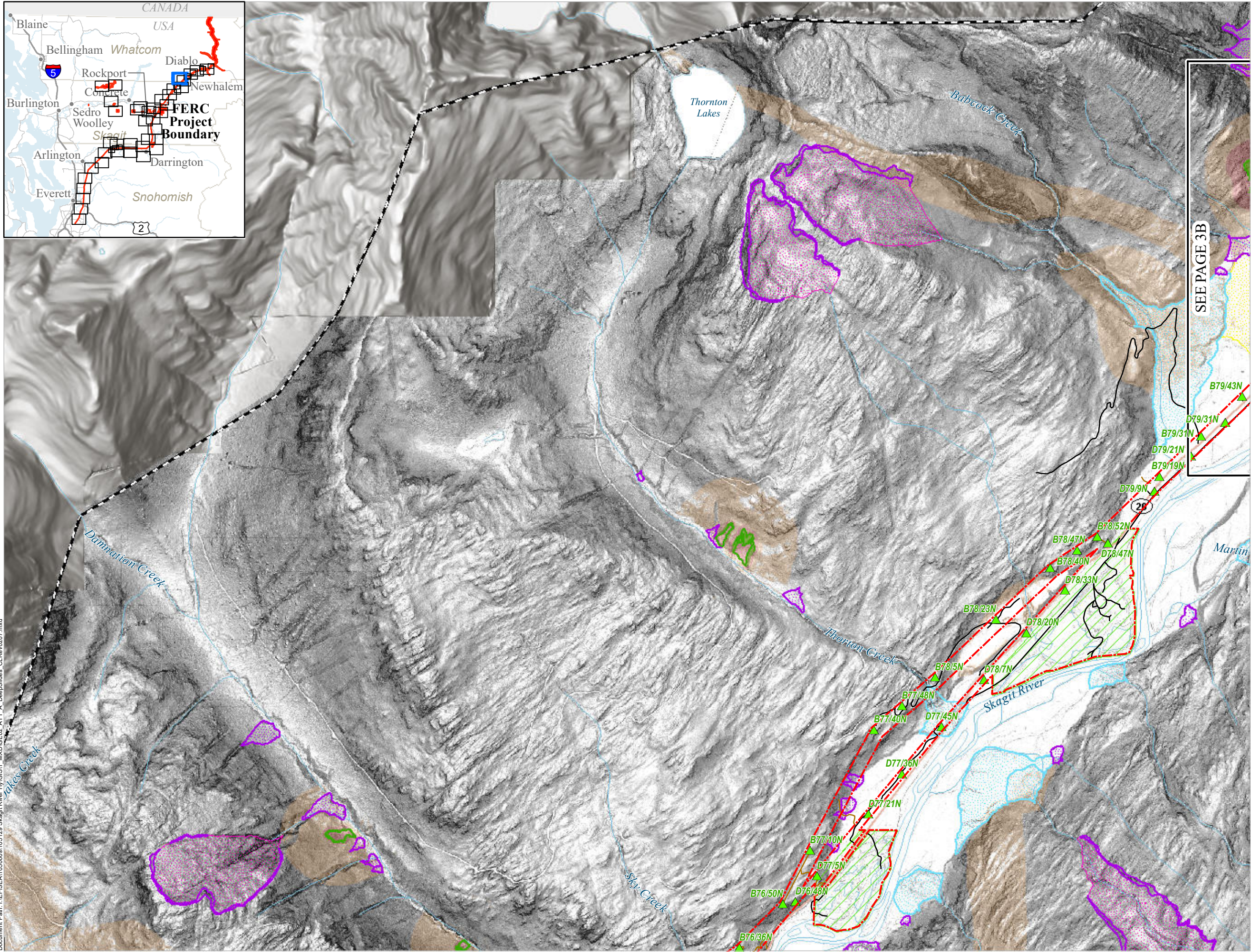
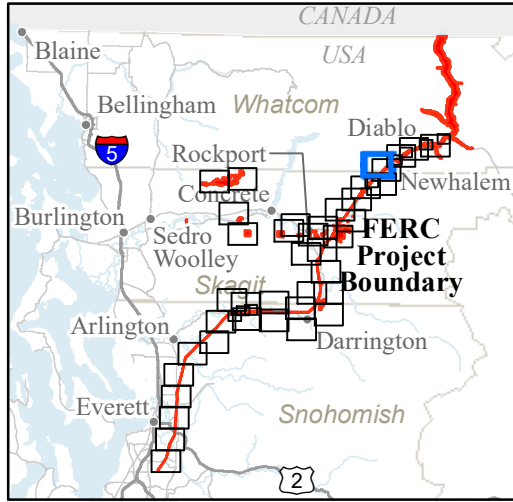
- FERC Project Boundary
- City Light Major Facilities
- City Light Transmission Line Tower Locations
- Study Routes**
 - Road
 - Trail
 - Mass Wasting Study Boundary
 - Deep Landslide Scarps
 - Deep Landslide Deposits
 - Deep Landslide Head Scarps and Flanks
- Fan Deposits**
 - Alluvial
 - Debris Flood
 - Debris Flow
- Deep Landslide Susceptibility**
 - Low
 - Moderate
 - High



Seattle City Light

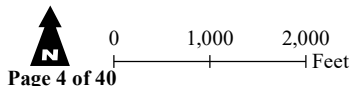
SKAGIT RIVER HYDROELECTRIC PROJECT (FERC NO. 553)

Created on 2/7/2022 by Shannon & Wilson for Seattle City Light. City Light provides no warranty, expressed or implied, as to the accuracy, reliability or completeness of this data. Data Source: Major Facilities, Tower Locations, and Roads - City Light; Lidar data - Quantum Spatial (2014; 2016; 2017), WSI (2013), Watershed Sciences (2009), Sanborn (2008), Harding (2004)

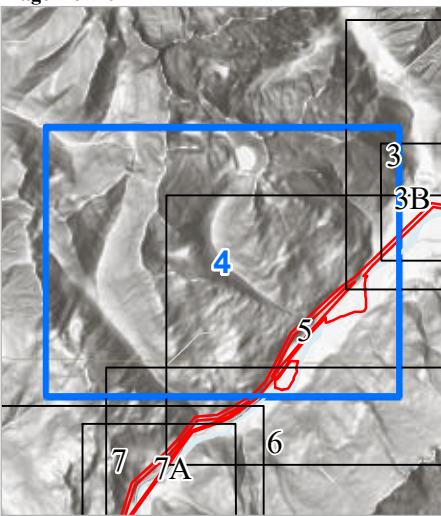


GE-02: DEEP SEATED LANDSLIDES AND SUSCEPTIBILITY

- FERC Project Boundary
- City Light Transmission Line Tower Locations
- City Light Mitigation Parcels
- Study Routes**
 - Road
 - Trail
- Mass Wasting Study Boundary
- Deep Landslide Scarps
- Deep Landslide Deposits
- Deep Landslide Head Scarps and Flanks
- Debris Flow Head Scarps and Flanks
- Debris Flow Deposits
- Fan Deposits**
 - Alluvial
 - Debris Flood
 - Debris Flow
- Deep Landslide Susceptibility**
 - Low
 - Moderate
 - High



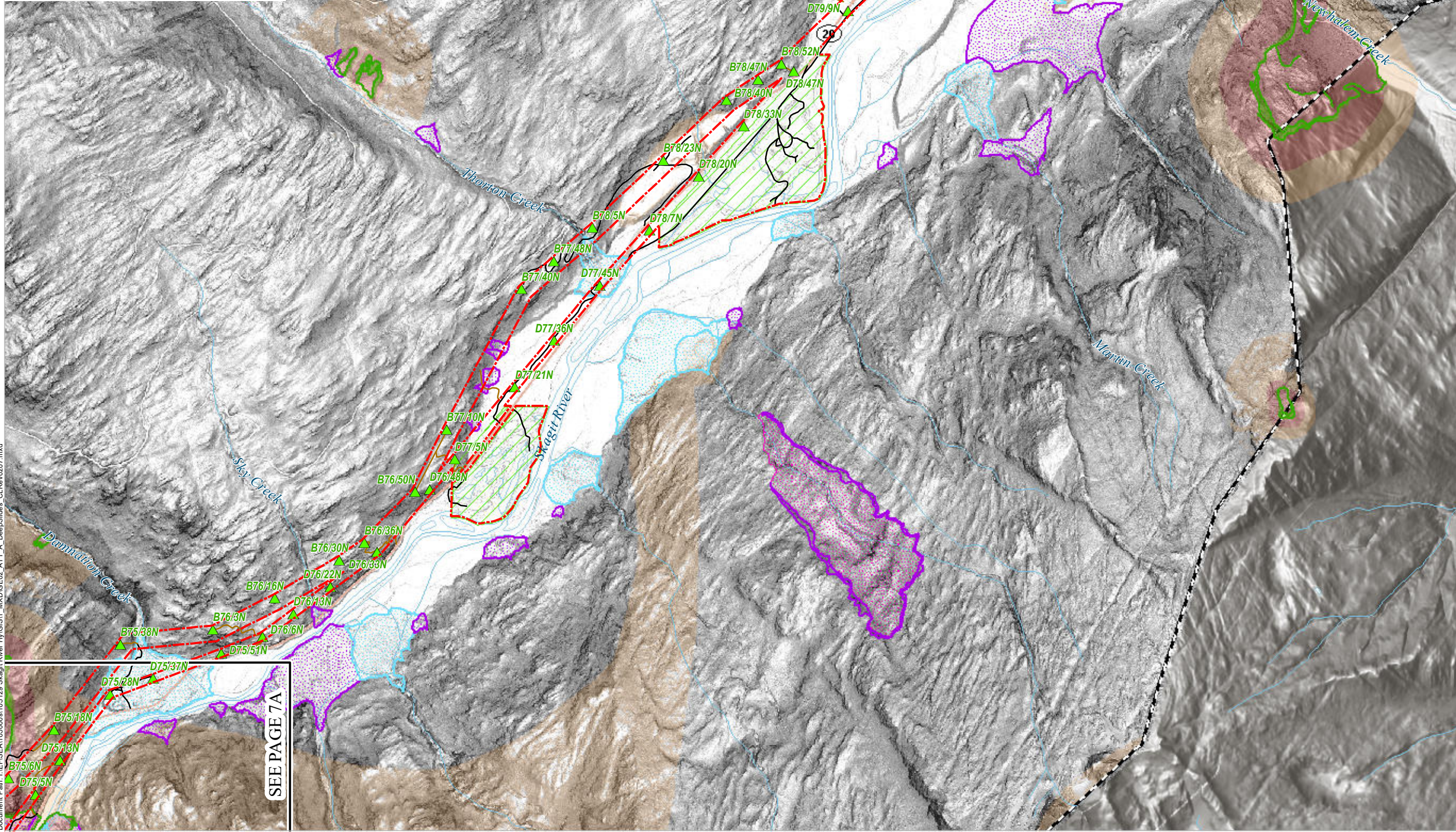
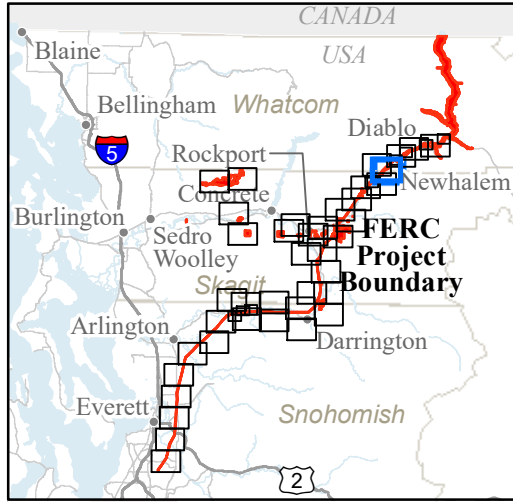
Page 4 of 40



Seattle City Light

SKAGIT RIVER HYDROELECTRIC PROJECT (FERC NO. 553)

Created on 2/7/2022 by Shannon & Wilson for Seattle City Light. City Light provides no warranty, expressed or implied, as to the accuracy, reliability or completeness of this data. Data Source: Major Facilities, Tower Locations, and Roads - City Light; Lidar data - Quantum Spatial (2014; 2016; 2017), WSI (2013), Watershed Sciences (2009), Sanborn (2008), Harding (2004)



GE-02: DEEP SEATED LANDSLIDES AND SUSCEPTIBILITY

- FERC Project Boundary
- City Light Major Facilities
- City Light Transmission Line Tower Locations
- City Light Mitigation Parcels

Study Routes

- Road
- Trail
- Mass Wasting Study Boundary

- Deep Landslide Scarps
- Deep Landslide Deposits
- Deep Landslide Head Scarps and Flanks
- Debris Flow Head Scarps and Flanks
- Debris Flow Deposits

Fan Deposits

- Alluvial
- Debris Flood
- Debris Flow

Deep Landslide Susceptibility

- Low
- Moderate
- High

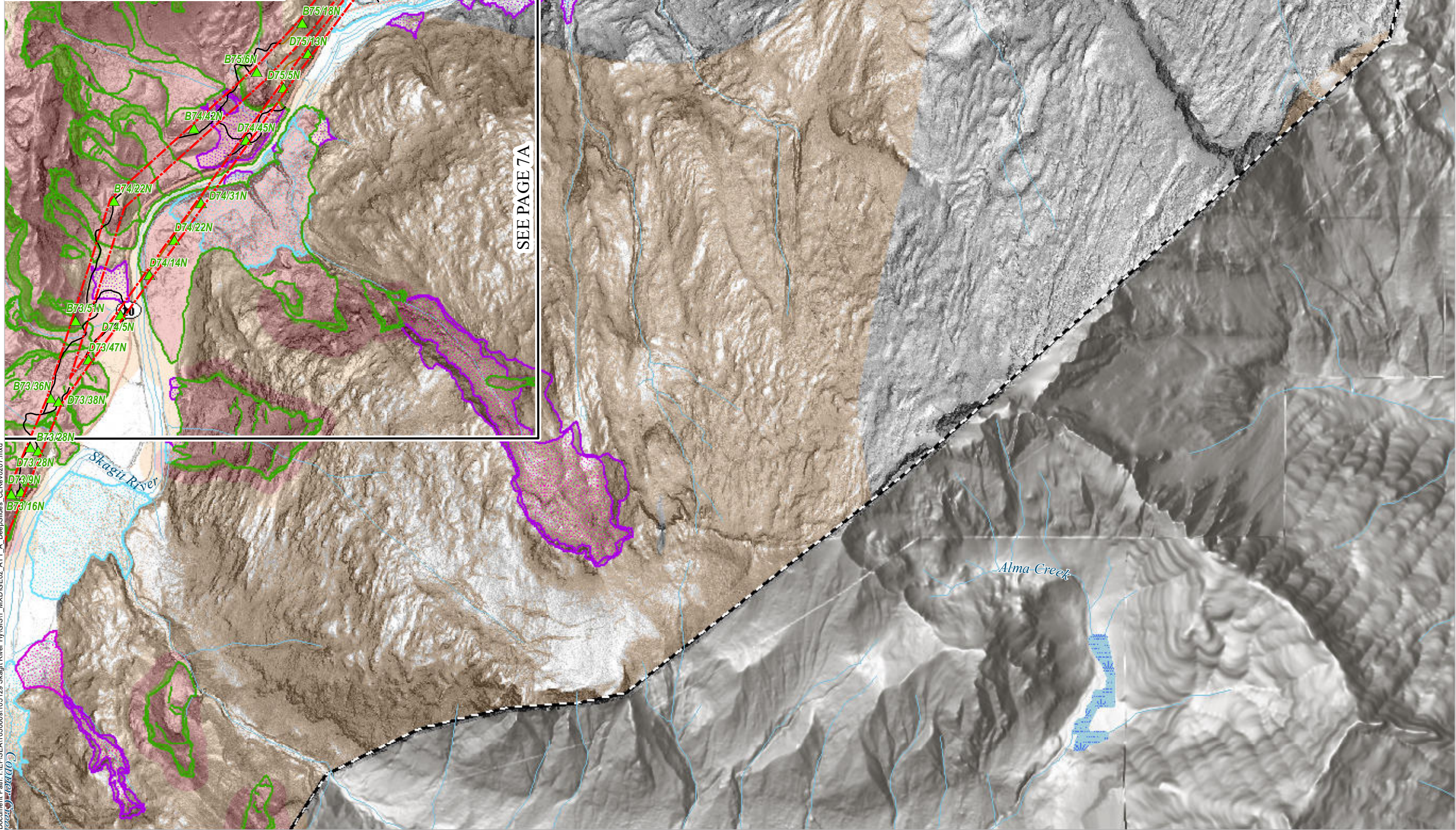
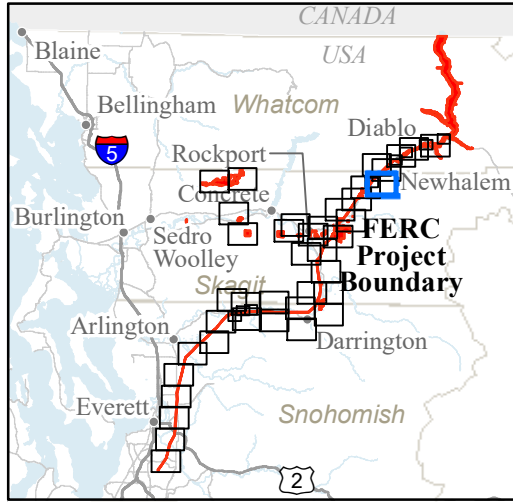
0 1,000 2,000 Feet

Page 5 of 40

Seattle City Light

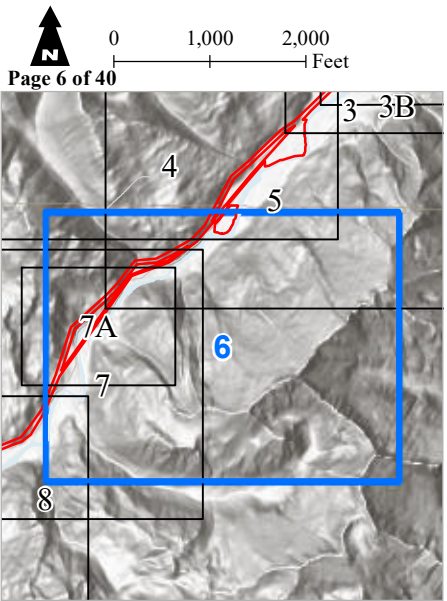
SKAGIT RIVER HYDROELECTRIC PROJECT (FERC NO. 553)

Created on 2/7/2022 by Shannon & Wilson for Seattle City Light. City Light provides no warranty, expressed or implied, as to the accuracy, reliability or completeness of this data. Data Source: Major Facilities, Tower Locations, and Roads - City Light; Lidar data - Quantum Spatial (2014; 2016; 2017), WSI (2013), Watershed Sciences (2009), Sanborn (2008), Harding (2004)



GE-02: DEEP SEATED LANDSLIDES AND SUSCEPTIBILITY

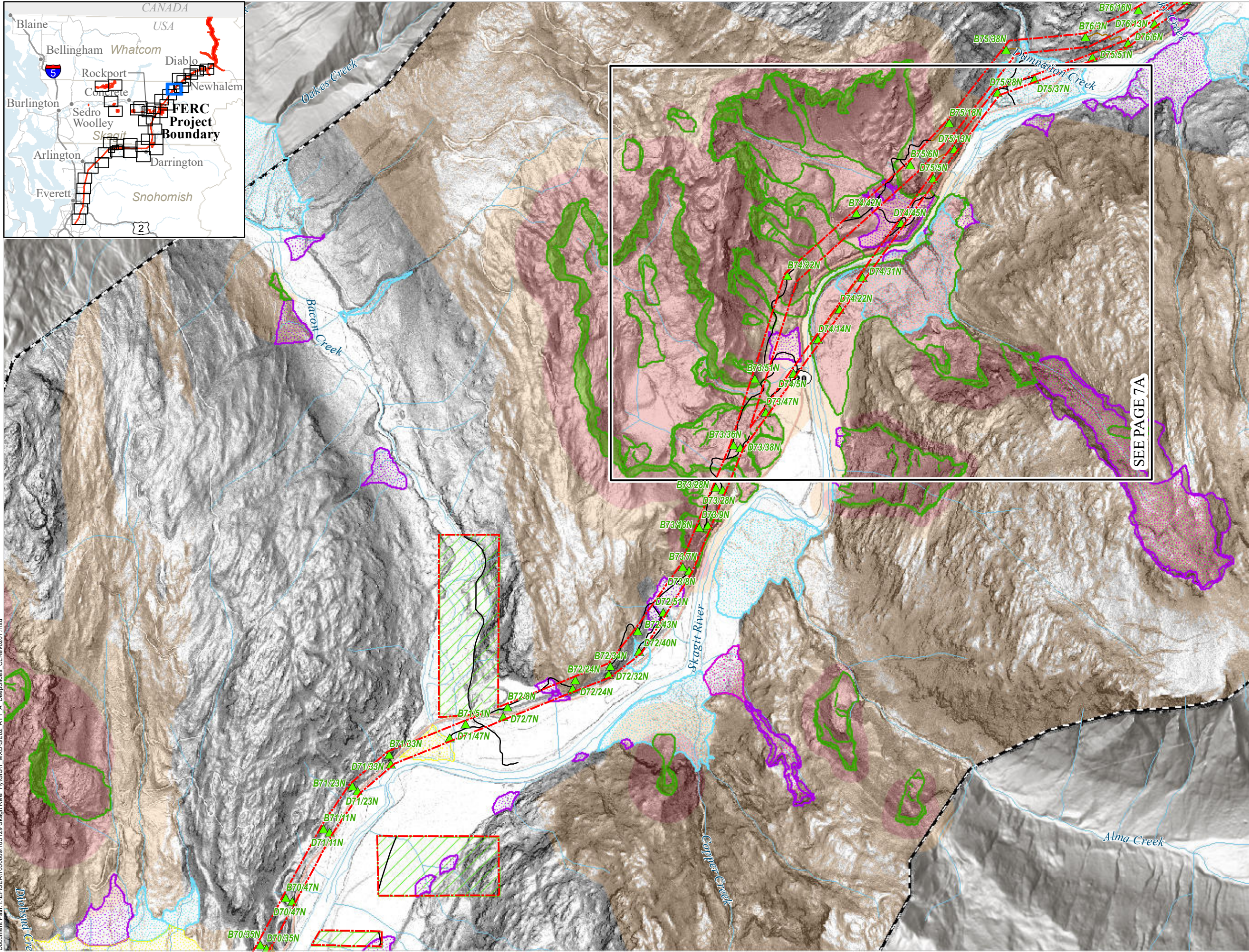
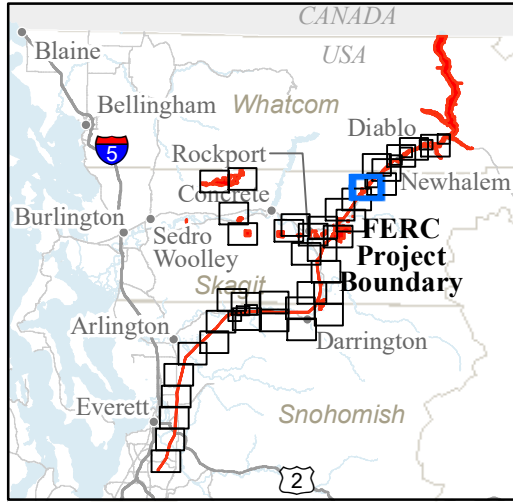
- FERC Project Boundary
- City Light Transmission Line Tower Locations
- City Light Mitigation Parcels
- Study Routes**
 - Road
 - Trail
 - Mass Wasting Study Boundary
 - Deep Landslide Scars
 - Deep Landslide Deposits
 - Deep Landslide Head Scars and Flanks
 - Debris Flow Head Scars and Flanks
 - Debris Flow Deposits
- Fan Deposits**
 - Debris Flood
 - Debris Flow
- Deep Landslide Susceptibility**
 - Low
 - Moderate
 - High



Seattle City Light

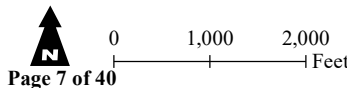
SKAGIT RIVER HYDROELECTRIC PROJECT (FERC NO. 553)

Created on 2/7/2022 by Shannon & Wilson for Seattle City Light. City Light provides no warranty, expressed or implied, as to the accuracy, reliability or completeness of this data. Data Source: Major Facilities, Tower Locations, and Roads - City Light; Lidar data - Quantum Spatial (2014; 2016; 2017), WSI (2013), Watershed Sciences (2009), Sanborn (2008), Harding (2004)

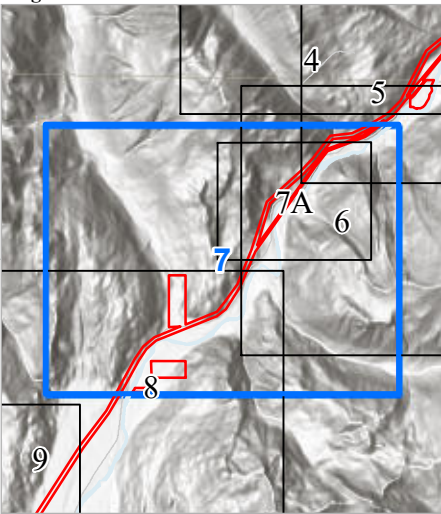


GE-02: DEEP SEATED LANDSLIDES AND SUSCEPTIBILITY

- FERC Project Boundary
- City Light Transmission Line Tower Locations
- City Light Mitigation Parcels
- Study Routes**
 - Road
 - Trail
- Mass Wasting Study Boundary
- Deep Landslide Scars
- Deep Landslide Deposits
- Deep Landslide Head Scars and Flanks
- Debris Flow Head Scars and Flanks
- Debris Flow Deposits
- Fan Deposits**
 - Alluvial
 - Debris Flood
 - Debris Flow
- Deep Landslide Susceptibility**
 - Low
 - Moderate
 - High



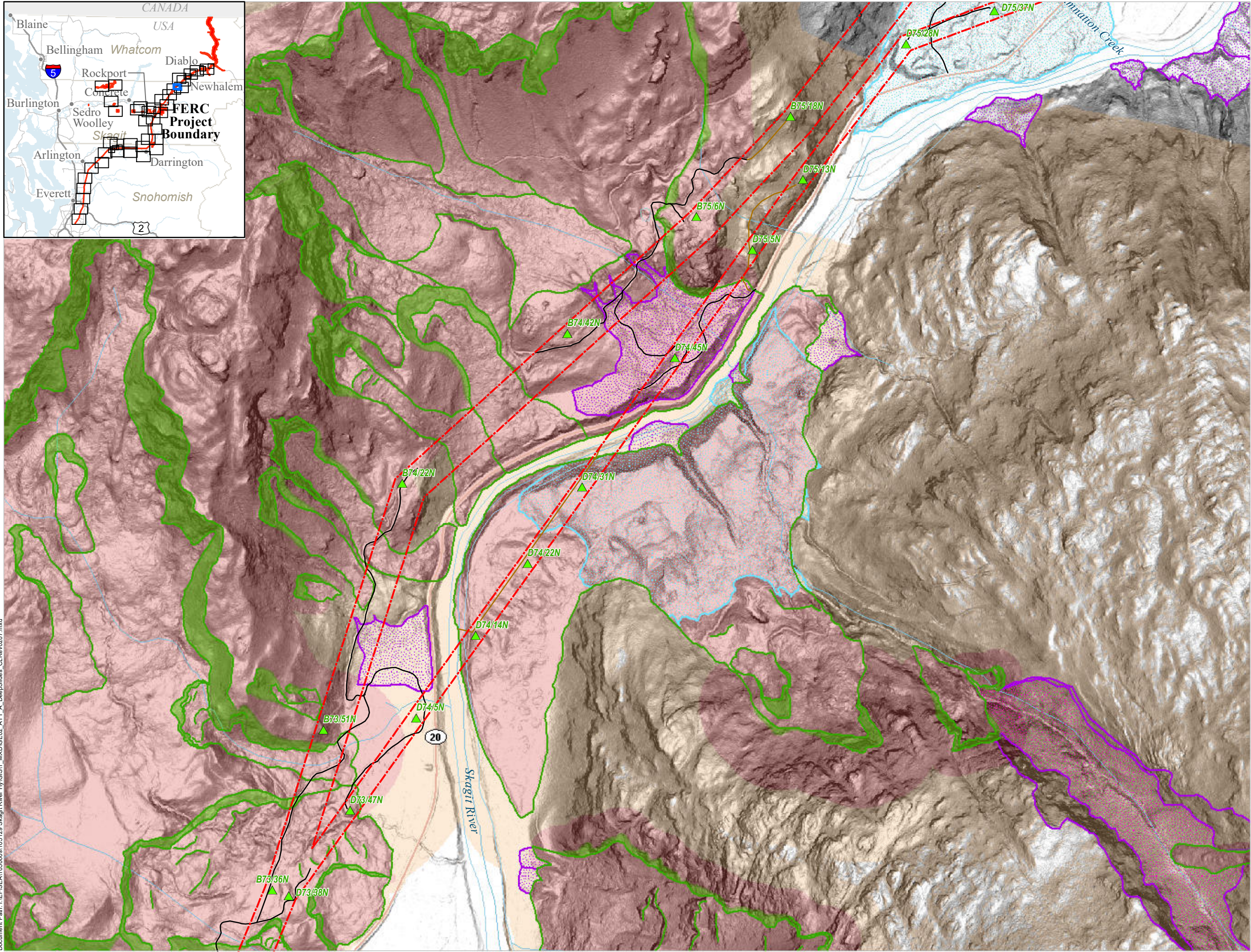
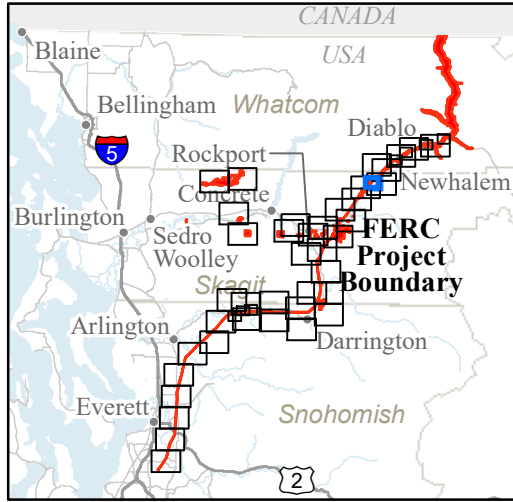
Page 7 of 40



Seattle City Light

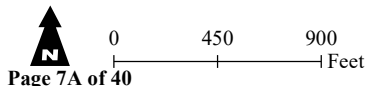
SKAGIT RIVER HYDROELECTRIC PROJECT (FERC NO. 553)

Created on 2/7/2022 by Shannon & Wilson for Seattle City Light. City Light provides no warranty, expressed or implied, as to the accuracy, reliability or completeness of this data. Data Source: Major Facilities, Tower Locations, and Roads - City Light; Lidar data - Quantum Spatial (2014; 2016; 2017), WSI (2013), Watershed Sciences (2009), Sanborn (2008), Harding (2004)

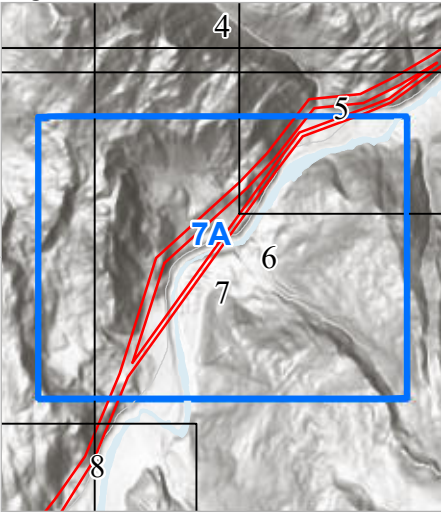


GE-02: DEEP SEATED LANDSLIDES AND SUSCEPTIBILITY

- FERC Project Boundary
- City Light Transmission Line Tower Locations
- Study Routes**
 - Road
 - Trail
 - Mass Wasting Study Boundary
 - Deep Landslide Scarps
 - Deep Landslide Deposits
 - Deep Landslide Head Scarps and Flanks
 - Debris Flow Head Scarps and Flanks
 - Debris Flow Deposits
- Fan Deposits**
 - Debris Flood
 - Debris Flow
- Deep Landslide Susceptibility**
 - Low
 - Moderate
 - High



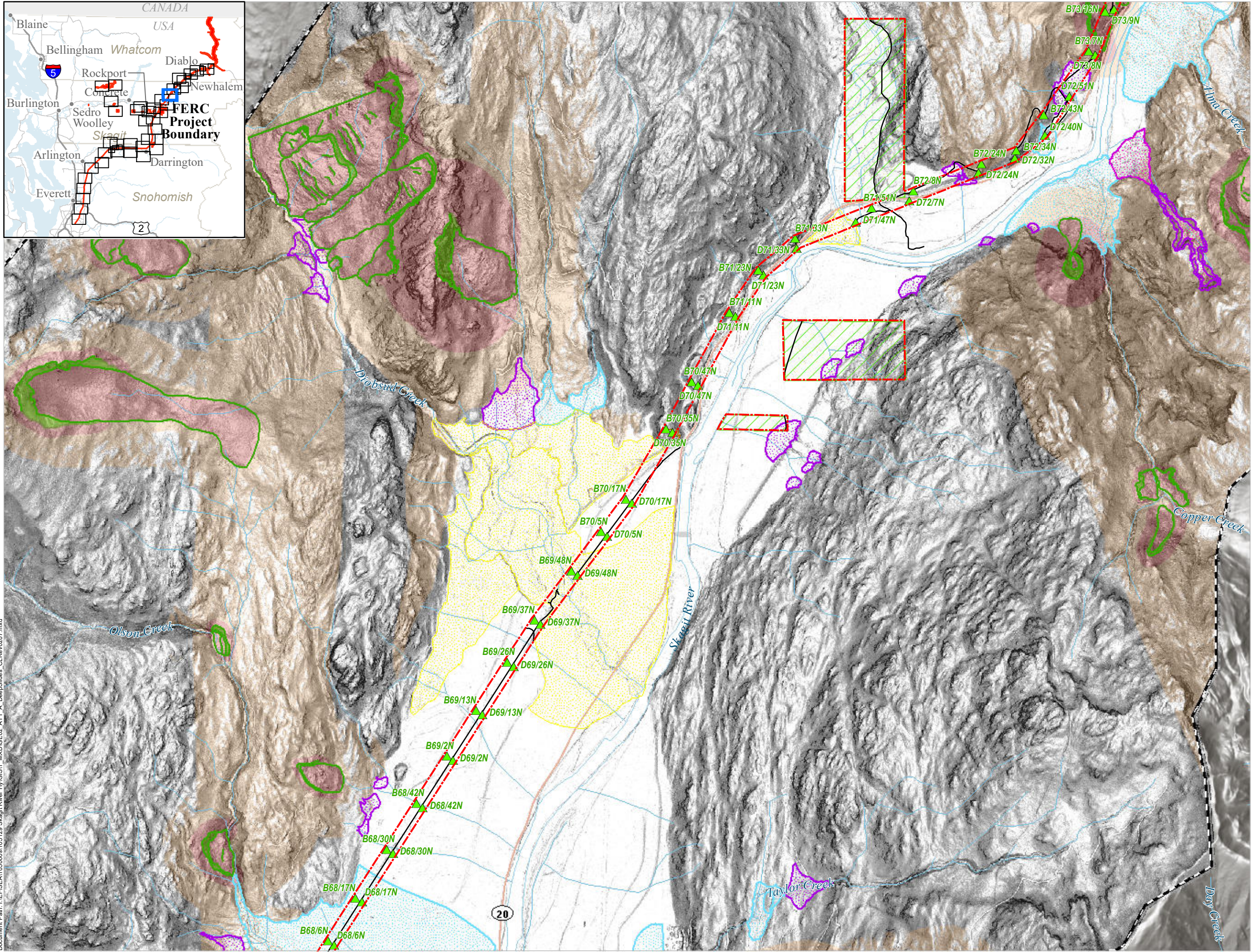
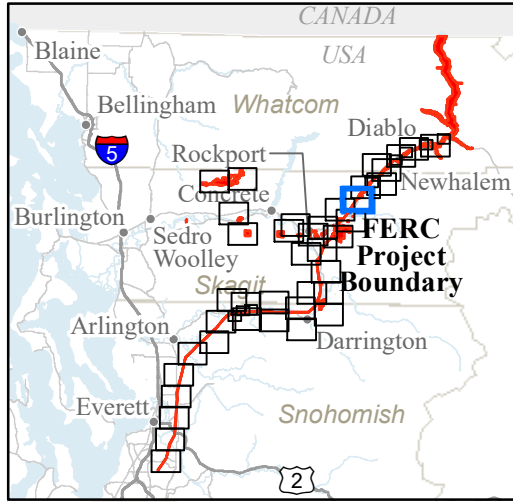
Page 7A of 40



Seattle City Light

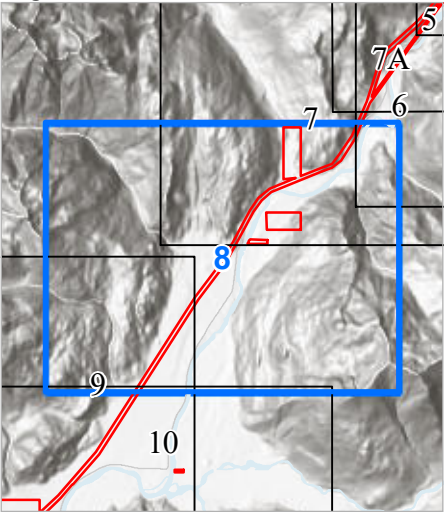
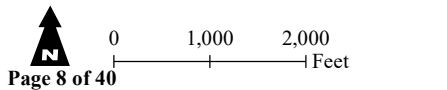
SKAGIT RIVER HYDROELECTRIC PROJECT (FERC NO. 553)

Created on 2/7/2022 by Shannon & Wilson for Seattle City Light. City Light provides no warranty, expressed or implied, as to the accuracy, reliability or completeness of this data. Data Source: Major Facilities, Tower Locations, and Roads - City Light; Lidar data - Quantum Spatial (2014; 2016; 2017), WSI (2013), Watershed Sciences (2009), Sanborn (2008), Harding (2004)



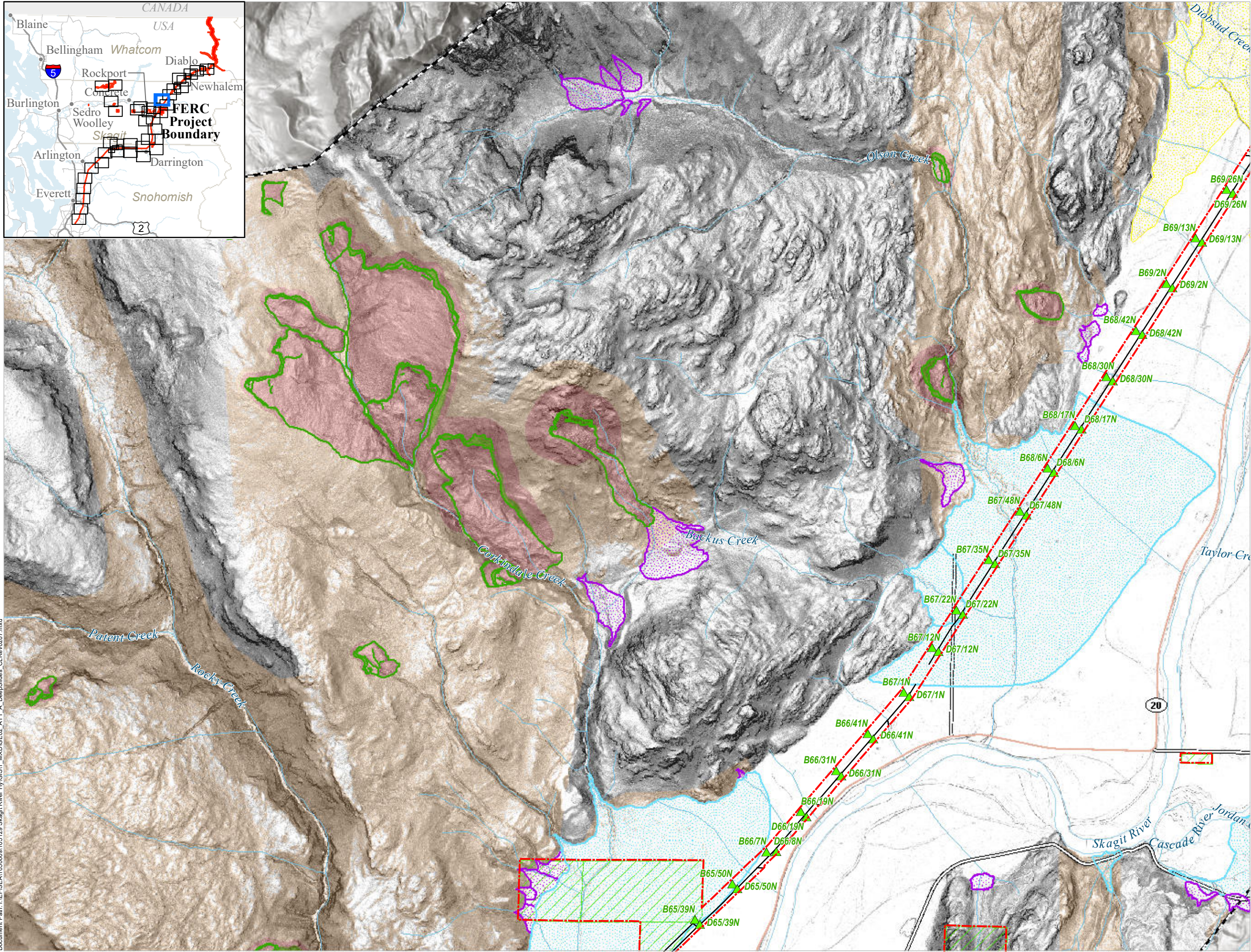
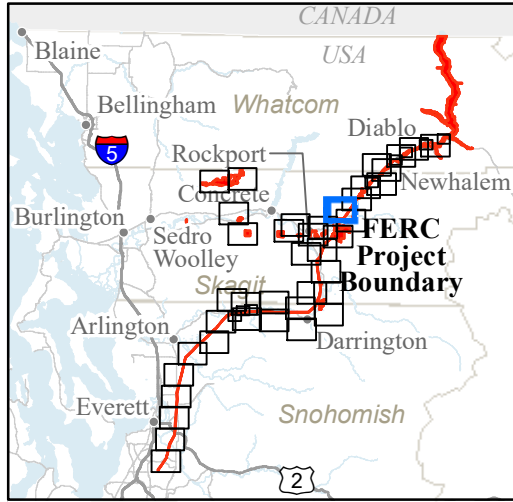
GE-02: DEEP SEATED LANDSLIDES AND SUSCEPTIBILITY

- FERC Project Boundary
- City Light Transmission Line Tower Locations
- City Light Mitigation Parcels
- Study Routes**
 - Road
 - Trail
- Mass Wasting Study Boundary
- Deep Landslide Scarps
- Deep Landslide Deposits
- Deep Landslide Head Scarps and Flanks
- Debris Flow Head Scarps and Flanks
- Debris Flow Deposits
- Fan Deposits**
 - Alluvial
 - Debris Flood
 - Debris Flow
- Deep Landslide Susceptibility**
 - Low
 - Moderate
 - High



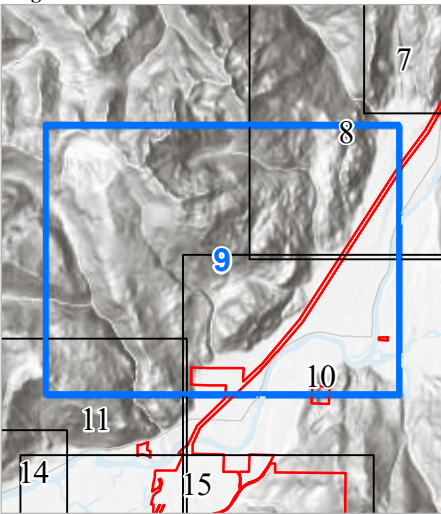
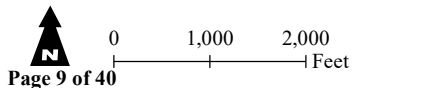
SKAGIT RIVER HYDROELECTRIC PROJECT (FERC NO. 553)

Created on 2/7/2022 by Shannon & Wilson for Seattle City Light. City Light provides no warranty, expressed or implied, as to the accuracy, reliability or completeness of this data. Data Source: Major Facilities, Tower Locations, and Roads - City Light; Lidar data - Quantum Spatial (2014; 2016; 2017), WSI (2013), Watershed Sciences (2009), Sanborn (2008), Harding (2004)



GE-02: DEEP SEATED LANDSLIDES AND SUSCEPTIBILITY

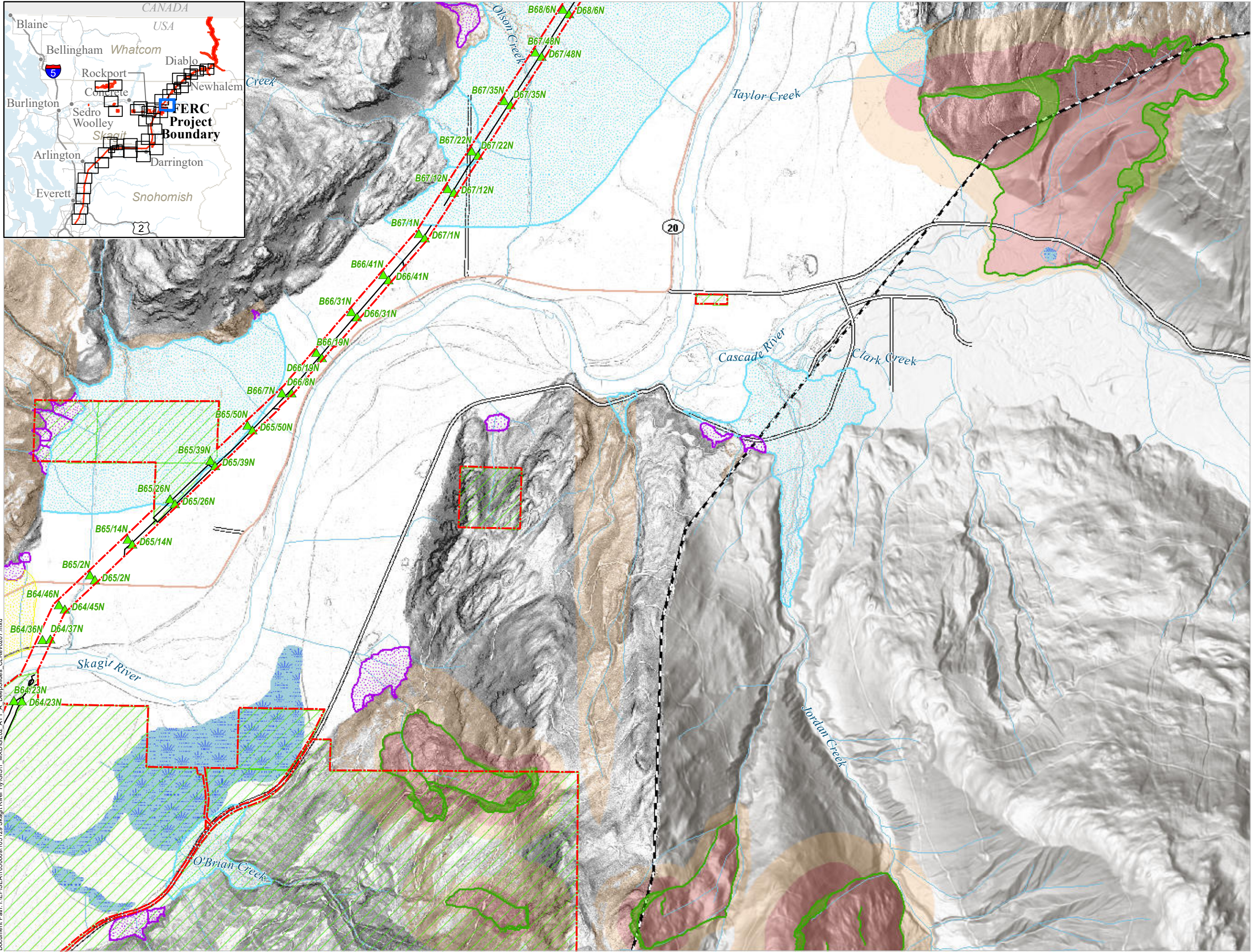
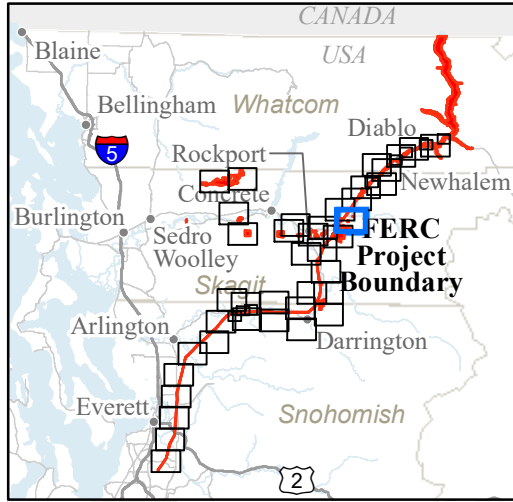
- FERC Project Boundary
- City Light Transmission Line Tower Locations
- City Light Mitigation Parcels
- Study Routes**
 - Road
 - Mass Wasting Study Boundary
 - Deep Landslide Scarps
 - Deep Landslide Deposits
 - Deep Landslide Head Scarps and Flanks
- Fan Deposits**
 - Alluvial
 - Debris Flood
 - Debris Flow
- Deep Landslide Susceptibility**
 - Low
 - Moderate
 - High



Seattle City Light

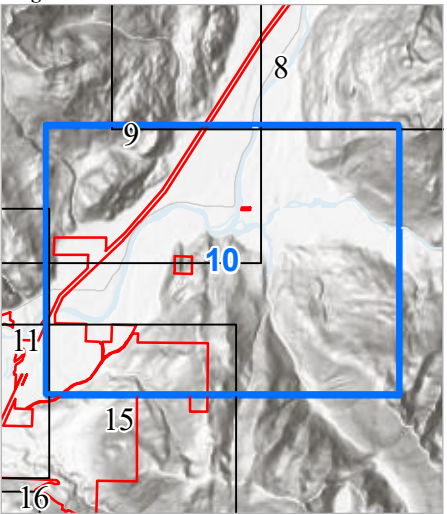
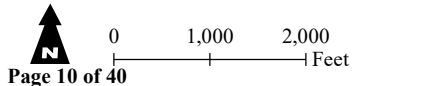
SKAGIT RIVER HYDROELECTRIC PROJECT (FERC NO. 553)

Created on 2/7/2022 by Shannon & Wilson for Seattle City Light. City Light provides no warranty, expressed or implied, as to the accuracy, reliability or completeness of this data. Data Source: Major Facilities, Tower Locations, and Roads - City Light; Lidar data - Quantum Spatial (2014; 2016; 2017), WSI (2013), Watershed Sciences (2009), Sanborn (2008), Harding (2004)



GE-02: DEEP SEATED LANDSLIDES AND SUSCEPTIBILITY

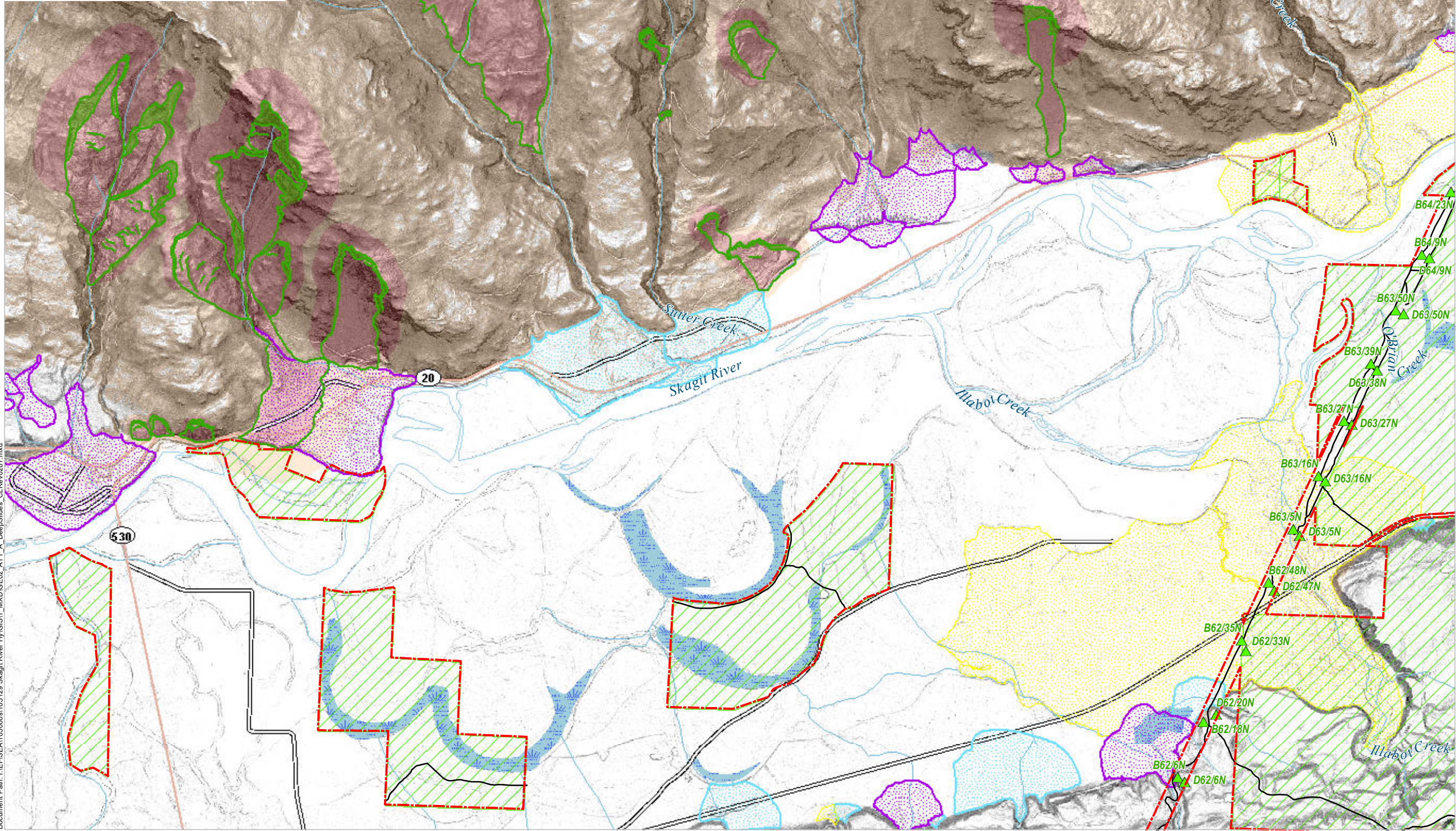
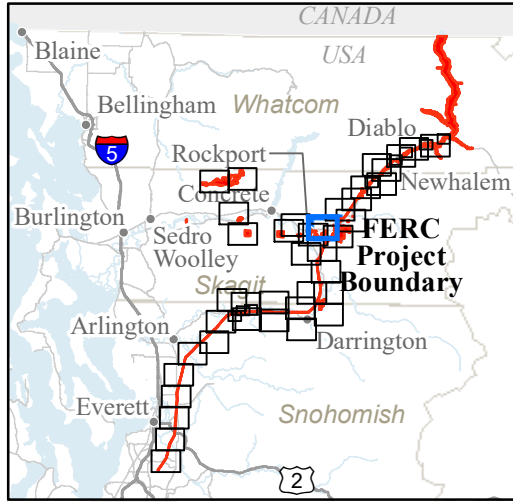
- FERC Project Boundary
- City Light Transmission Line Tower Locations
- City Light Mitigation Parcels
- Study Routes**
 - Road
 - Mass Wasting Study Boundary
 - Deep Landslide Scarps
 - Deep Landslide Deposits
 - Deep Landslide Head Scarps and Flanks
- Fan Deposits**
 - Alluvial
 - Debris Flood
 - Debris Flow
- Deep Landslide Susceptibility**
 - Low
 - Moderate
 - High



Seattle City Light

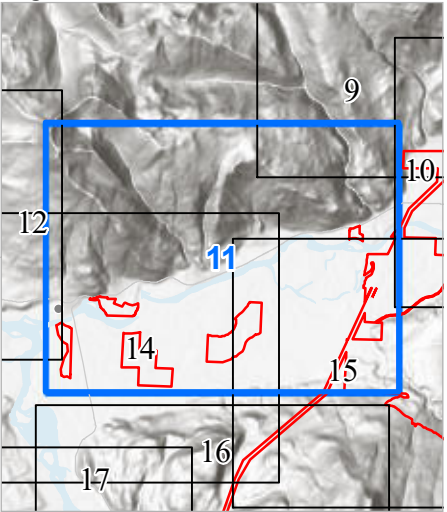
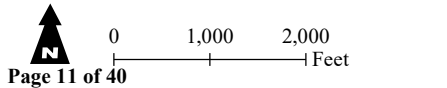
SKAGIT RIVER HYDROELECTRIC PROJECT (FERC NO. 553)

Created on 2/7/2022 by Shannon & Wilson for Seattle City Light. City Light provides no warranty, expressed or implied, as to the accuracy, reliability or completeness of this data. Data Source: Major Facilities, Tower Locations, and Roads - City Light; Lidar data - Quantum Spatial (2014; 2016; 2017), WSI (2013), Watershed Sciences (2009), Sanborn (2008), Harding (2004)



GE-02: DEEP SEATED LANDSLIDES AND SUSCEPTIBILITY

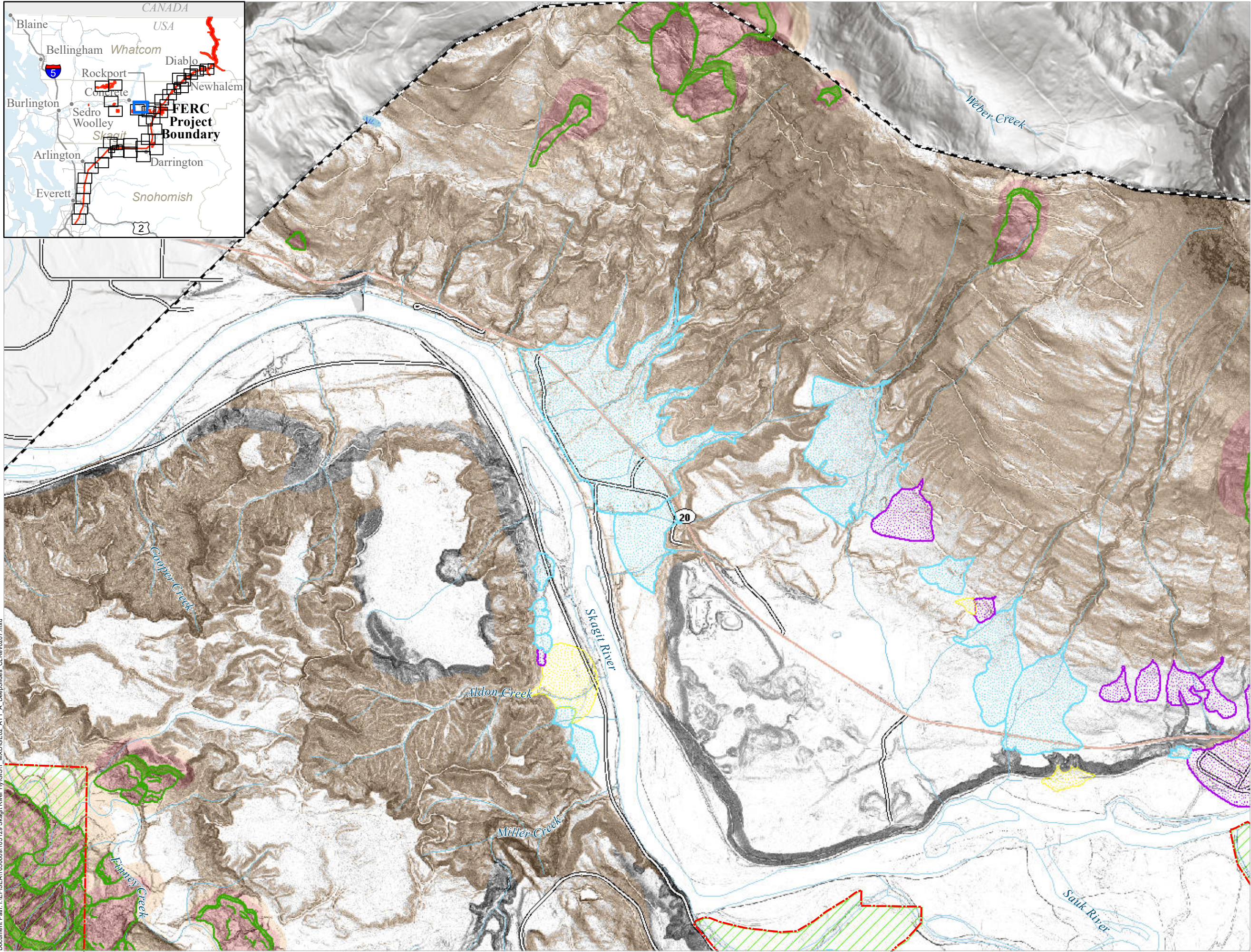
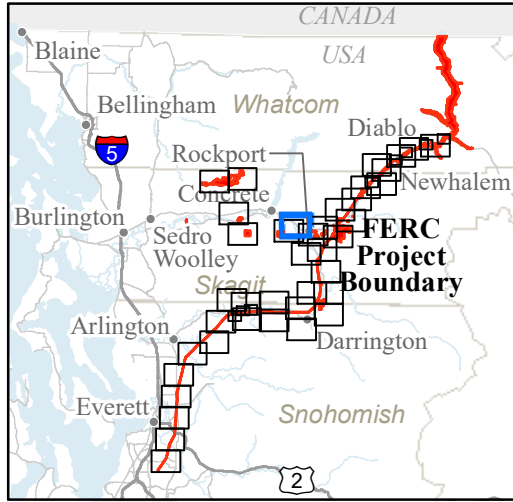
- FERC Project Boundary
- City Light Transmission Line Tower Locations
- City Light Mitigation Parcels
- Study Routes**
 - Road
 - Mass Wasting Study Boundary
 - Deep Landslide Scars
 - Deep Landslide Deposits
 - Deep Landslide Head Scarps and Flanks
- Fan Deposits**
 - Alluvial
 - Debris Flood
 - Debris Flow
- Deep Landslide Susceptibility**
 - Low
 - Moderate
 - High



Seattle City Light

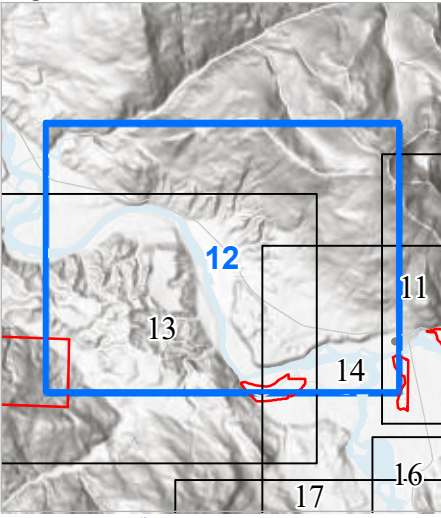
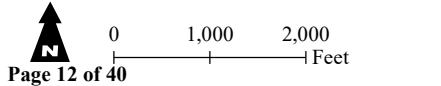
SKAGIT RIVER HYDROELECTRIC PROJECT (FERC NO. 553)

Created on 2/7/2022 by Shannon & Wilson for Seattle City Light. City Light provides no warranty, expressed or implied, as to the accuracy, reliability or completeness of this data. Data Source: Major Facilities, Tower Locations, and Roads - City Light; Lidar data - Quantum Spatial (2014; 2016; 2017), WSI (2013), Watershed Sciences (2009), Sanborn (2008), Harding (2004)



GE-02: DEEP SEATED LANDSLIDES AND SUSCEPTIBILITY

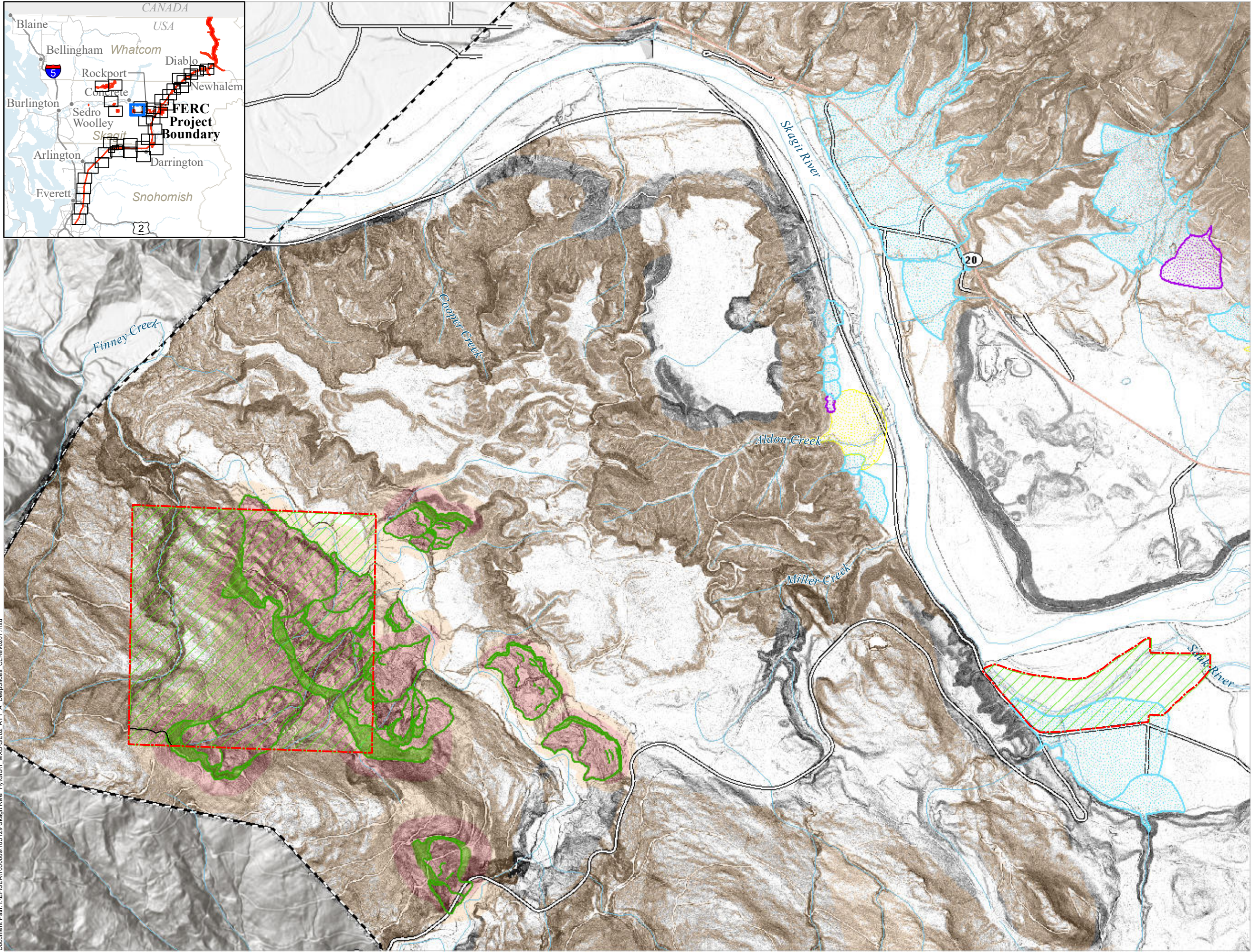
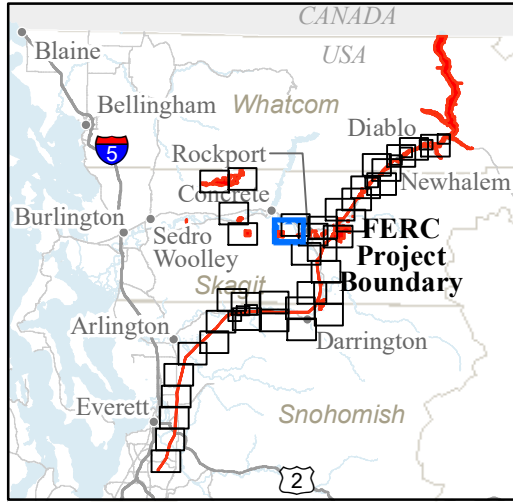
- FERC Project Boundary
- City Light Mitigation Parcels
- Mass Wasting Study Boundary
- Deep Landslide Scars
- Deep Landslide Deposits
- Deep Landslide Head Scars and Flanks
- Fan Deposits**
 - Alluvial
 - Debris Flood
 - Debris Flow
- Deep Landslide Susceptibility**
 - Low
 - Moderate
 - High



Seattle City Light

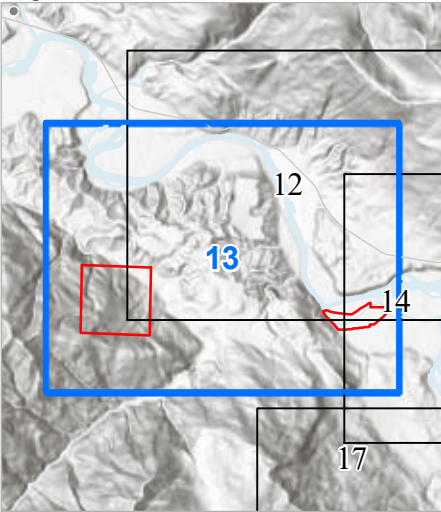
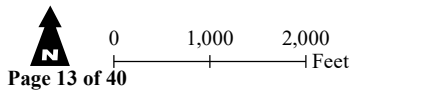
SKAGIT RIVER HYDROELECTRIC PROJECT (FERC NO. 553)

Created on 2/7/2022 by Shannon & Wilson for Seattle City Light. City Light provides no warranty, expressed or implied, as to the accuracy, reliability or completeness of this data. Data Source: Major Facilities, Tower Locations, and Roads - City Light; Lidar data - Quantum Spatial (2014; 2016; 2017), WSI (2013), Watershed Sciences (2009), Sanborn (2008), Harding (2004)



GE-02: DEEP SEATED LANDSLIDES AND SUSCEPTIBILITY

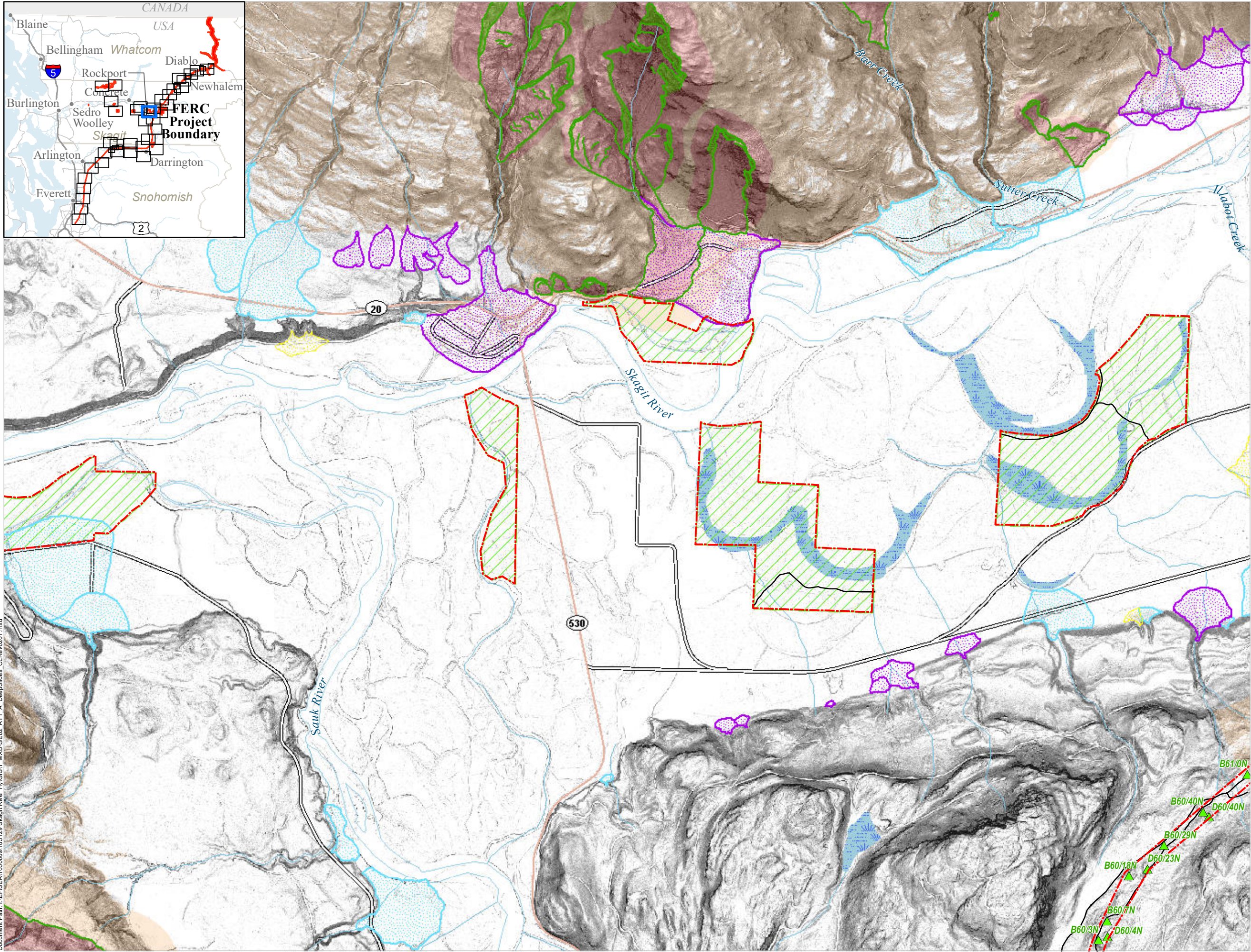
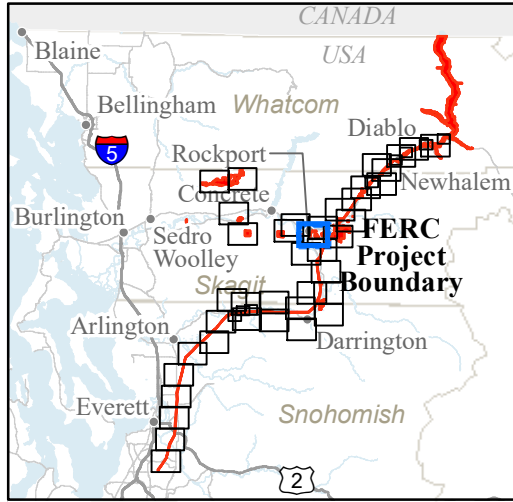
- FERC Project Boundary
- City Light Mitigation Parcels
- Study Routes**
 - Road
 - Mass Wasting Study Boundary
 - Deep Landslide Scarps
 - Deep Landslide Deposits
 - Deep Landslide Head Scarps and Flanks
- Fan Deposits**
 - Alluvial
 - Debris Flood
 - Debris Flow
- Deep Landslide Susceptibility**
 - Low
 - Moderate
 - High



Seattle City Light

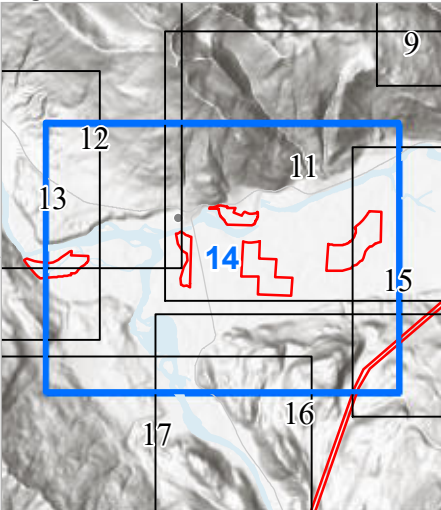
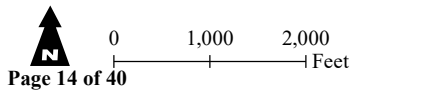
SKAGIT RIVER HYDROELECTRIC PROJECT (FERC NO. 553)

Created on 2/7/2022 by Shannon & Wilson for Seattle City Light. City Light provides no warranty, expressed or implied, as to the accuracy, reliability or completeness of this data. Data Source: Major Facilities, Tower Locations, and Roads - City Light; Lidar data - Quantum Spatial (2014; 2016; 2017), WSI (2013), Watershed Sciences (2009), Sanborn (2008), Harding (2004)



GE-02: DEEP SEATED LANDSLIDES AND SUSCEPTIBILITY

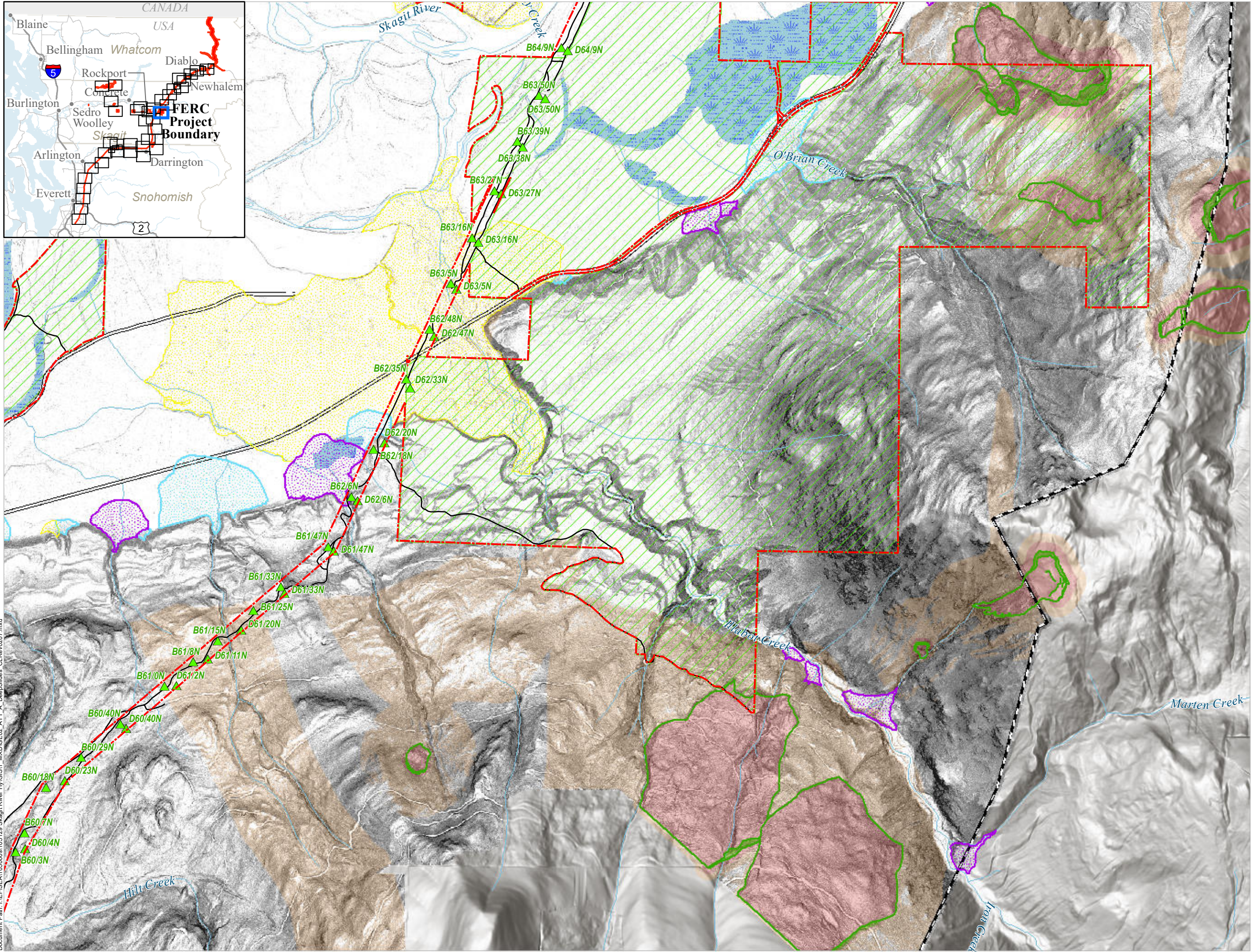
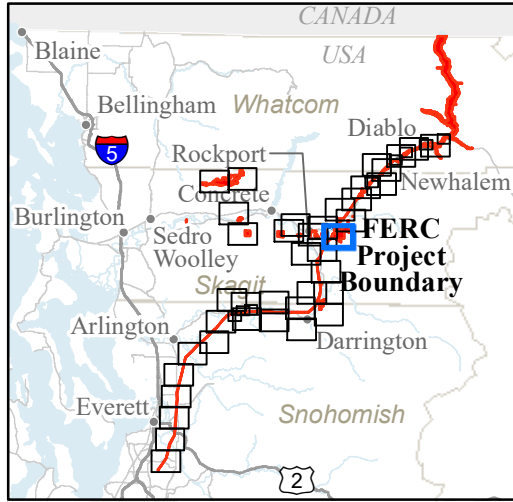
- FERC Project Boundary
- City Light Transmission Line Tower Locations
- City Light Mitigation Parcels
- Study Routes**
 - Road
 - Mass Wasting Study Boundary
 - Deep Landslide Scarps
 - Deep Landslide Deposits
 - Deep Landslide Head Scarps and Flanks
- Fan Deposits**
 - Alluvial
 - Debris Flood
 - Debris Flow
- Deep Landslide Susceptibility**
 - Low
 - Moderate
 - High



Seattle City Light

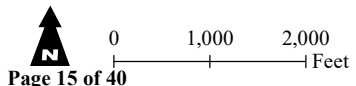
SKAGIT RIVER HYDROELECTRIC PROJECT (FERC NO. 553)

Created on 2/7/2022 by Shannon & Wilson for Seattle City Light. City Light provides no warranty, expressed or implied, as to the accuracy, reliability or completeness of this data. Data Source: Major Facilities, Tower Locations, and Roads - City Light; Lidar data - Quantum Spatial (2014; 2016; 2017), WSI (2013), Watershed Sciences (2009), Sanborn (2008), Harding (2004)

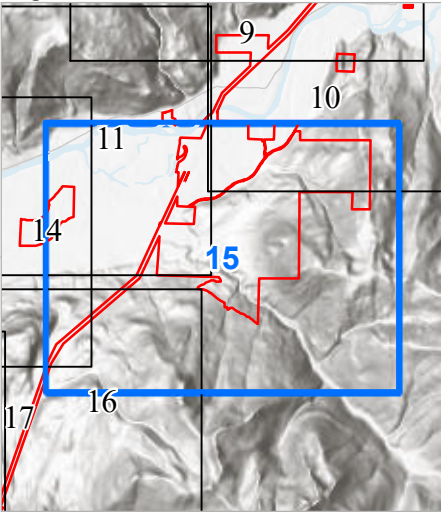


GE-02: DEEP SEATED LANDSLIDES AND SUSCEPTIBILITY

- FERC Project Boundary
- City Light Transmission Line Tower Locations
- City Light Mitigation Parcels
- Study Routes**
 - Road
 - Mass Wasting Study Boundary
 - Deep Landslide Scarps
 - Deep Landslide Deposits
 - Deep Landslide Head Scarps and Flanks
- Fan Deposits**
 - Alluvial
 - Debris Flood
 - Debris Flow
- Deep Landslide Susceptibility**
 - Low
 - Moderate
 - High



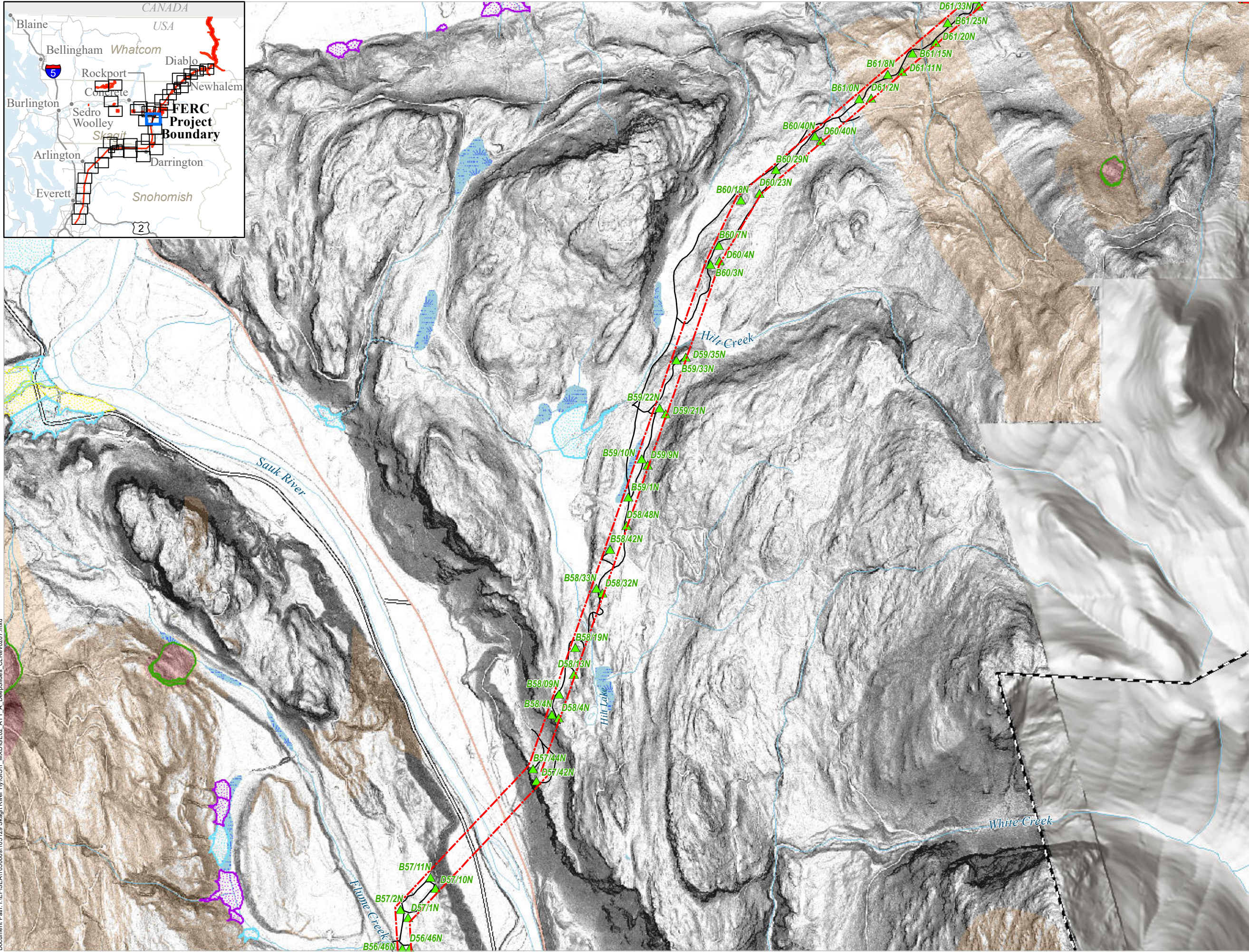
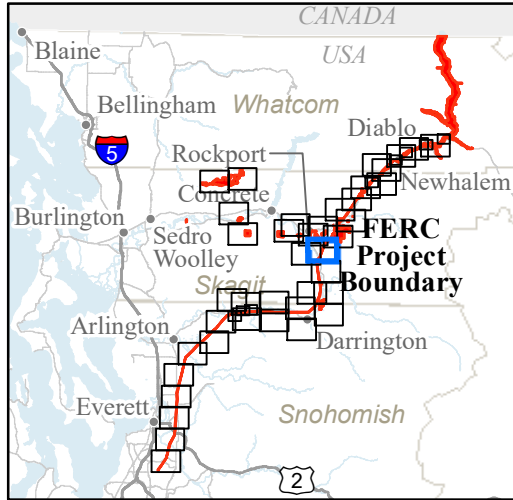
Page 15 of 40



Seattle City Light

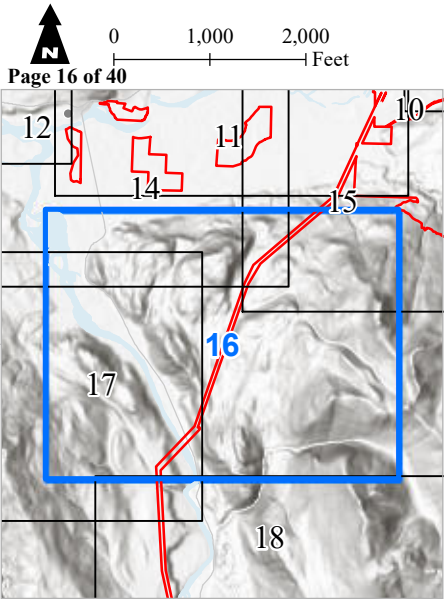
SKAGIT RIVER HYDROELECTRIC PROJECT (FERC NO. 553)

Created on 2/7/2022 by Shannon & Wilson for Seattle City Light. City Light provides no warranty, expressed or implied, as to the accuracy, reliability or completeness of this data. Data Source: Major Facilities, Tower Locations, and Roads - City Light; Lidar data - Quantum Spatial (2014; 2016; 2017), WSI (2013), Watershed Sciences (2009), Sanborn (2008), Harding (2004)



GE-02: DEEP SEATED LANDSLIDES AND SUSCEPTIBILITY

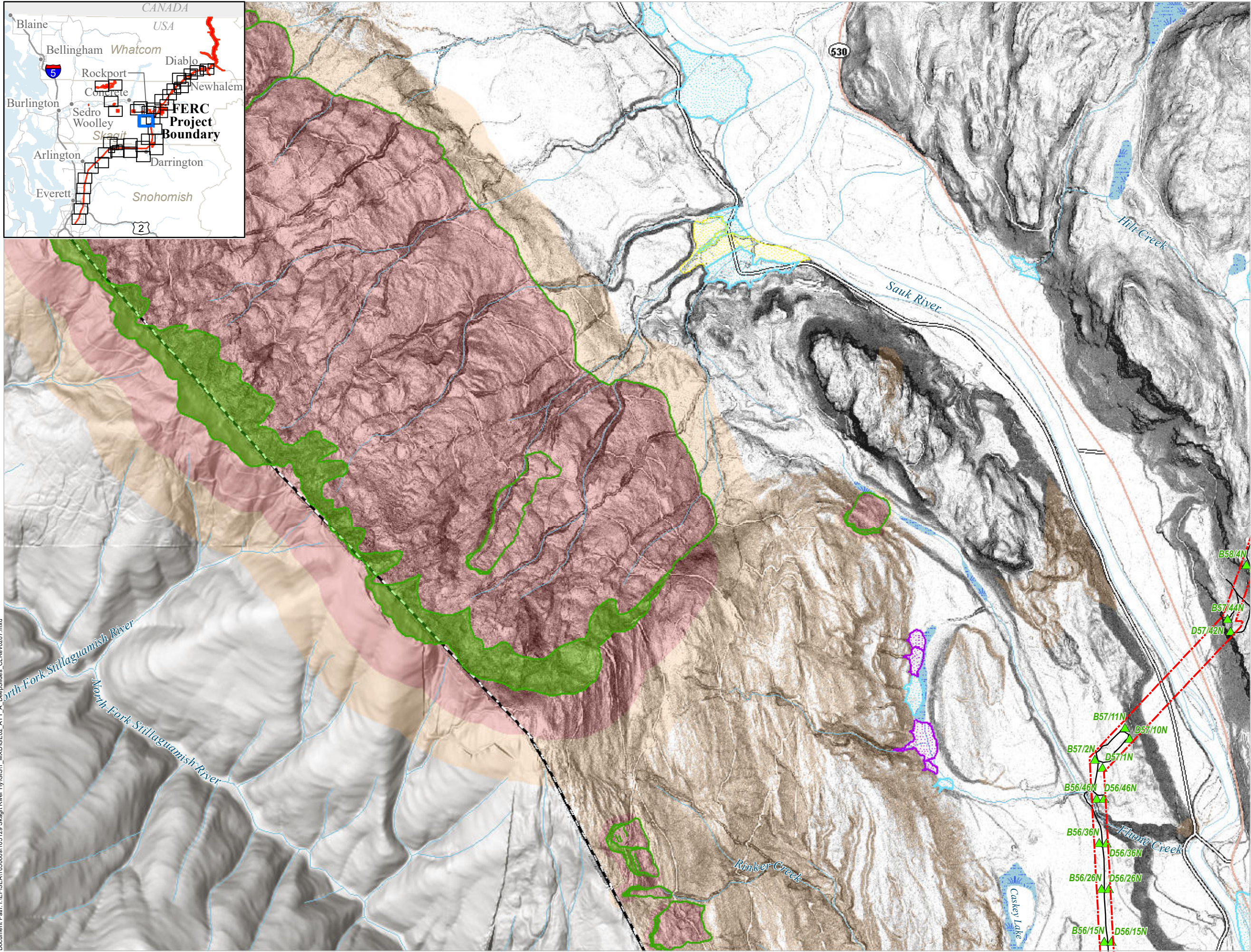
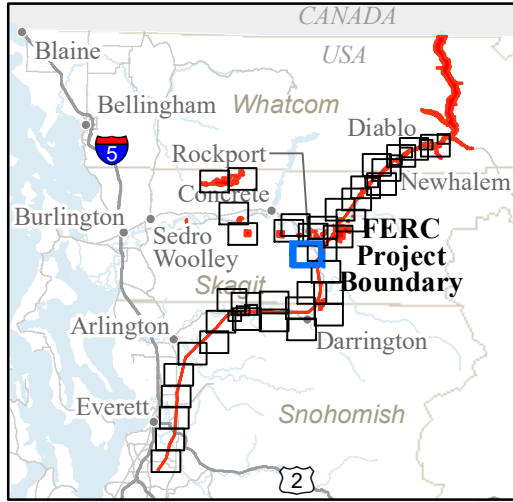
- FERC Project Boundary
- City Light Transmission Line Tower Locations
- City Light Mitigation Parcels
- Study Routes**
 - Road
 - Mass Wasting Study Boundary
 - Deep Landslide Scarps
 - Deep Landslide Deposits
 - Deep Landslide Head Scarps and Flanks
- Fan Deposits**
 - Alluvial
 - Debris Flood
 - Debris Flow
- Deep Landslide Susceptibility**
 - Low
 - Moderate
 - High



Seattle City Light

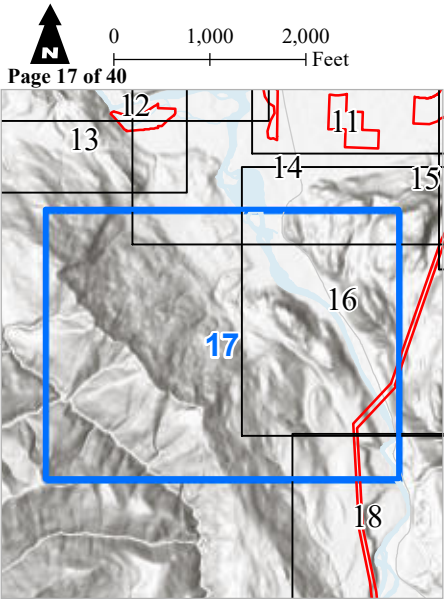
SKAGIT RIVER HYDROELECTRIC PROJECT (FERC NO. 553)

Created on 2/7/2022 by Shannon & Wilson for Seattle City Light. City Light provides no warranty, expressed or implied, as to the accuracy, reliability or completeness of this data. Data Source: Major Facilities, Tower Locations, and Roads - City Light; Lidar data - Quantum Spatial (2014; 2016; 2017), WSI (2013), Watershed Sciences (2009), Sanborn (2008), Harding (2004)



GE-02: DEEP SEATED LANDSLIDES AND SUSCEPTIBILITY

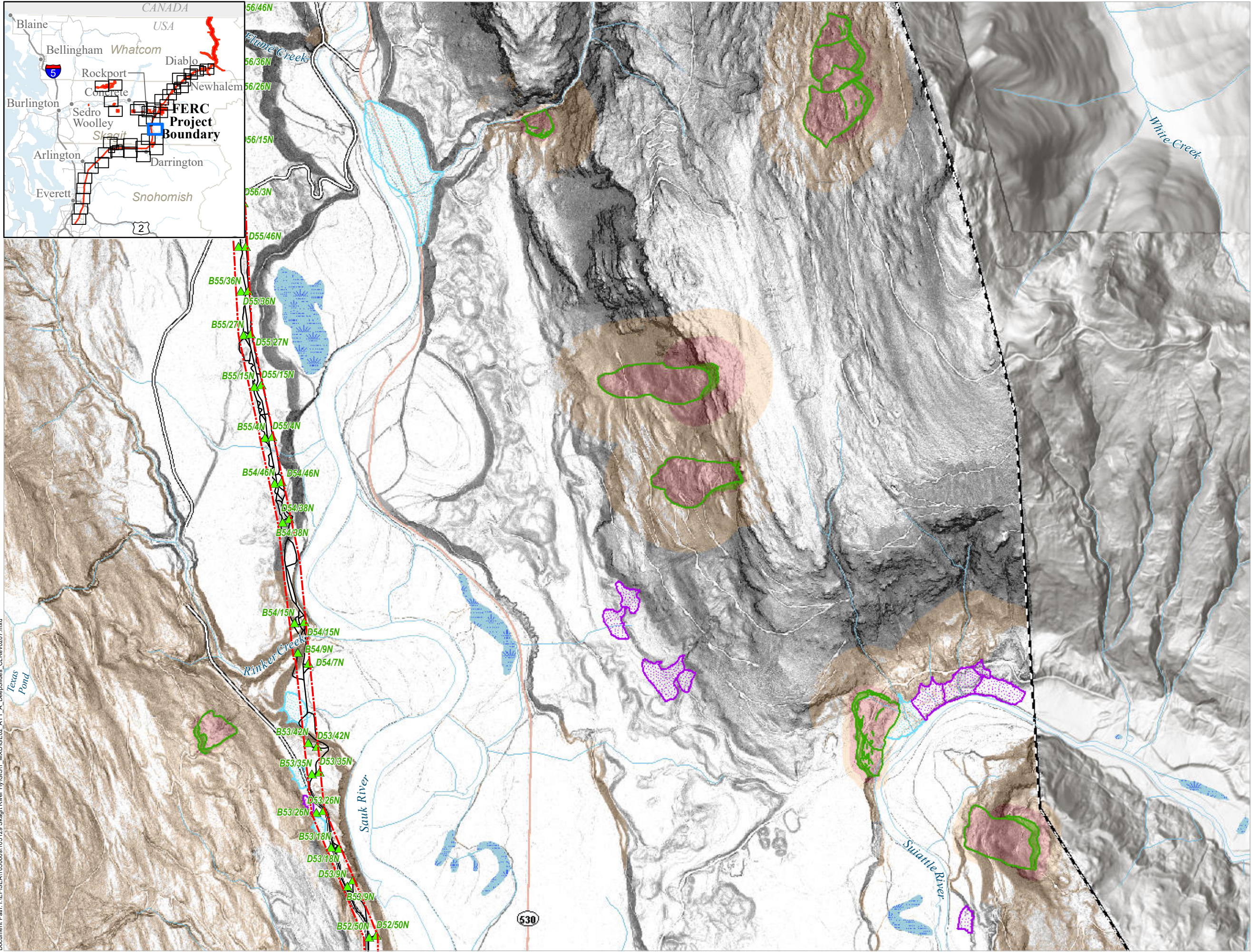
- FERC Project Boundary
- City Light Transmission Line Tower Locations
- Study Routes**
 - Road
 - Mass Wasting Study Boundary
 - Deep Landslide Scarps
 - Deep Landslide Deposits
 - Deep Landslide Head Scarps and Flanks
- Fan Deposits**
 - Alluvial
 - Debris Flood
 - Debris Flow
- Deep Landslide Susceptibility**
 - Low
 - Moderate
 - High



Seattle City Light

SKAGIT RIVER HYDROELECTRIC PROJECT (FERC NO. 553)

Created on 2/7/2022 by Shannon & Wilson for Seattle City Light. City Light provides no warranty, expressed or implied, as to the accuracy, reliability or completeness of this data. Data Source: Major Facilities, Tower Locations, and Roads - City Light; Lidar data - Quantum Spatial (2014; 2016; 2017), WSI (2013), Watershed Sciences (2009), Sanborn (2008), Harding (2004)



GE-02: DEEP SEATED LANDSLIDES AND SUSCEPTIBILITY

FERC Project Boundary

City Light Transmission Line Tower Locations

Study Routes

Road

Mass Wasting Study Boundary

Deep Landslide Scarps

Deep Landslide Deposits

Deep Landslide Head Scarps and Flanks

Fan Deposits

Debris Flood

Debris Flow

Deep Landslide Susceptibility

Low

Moderate

High

01,0002,000

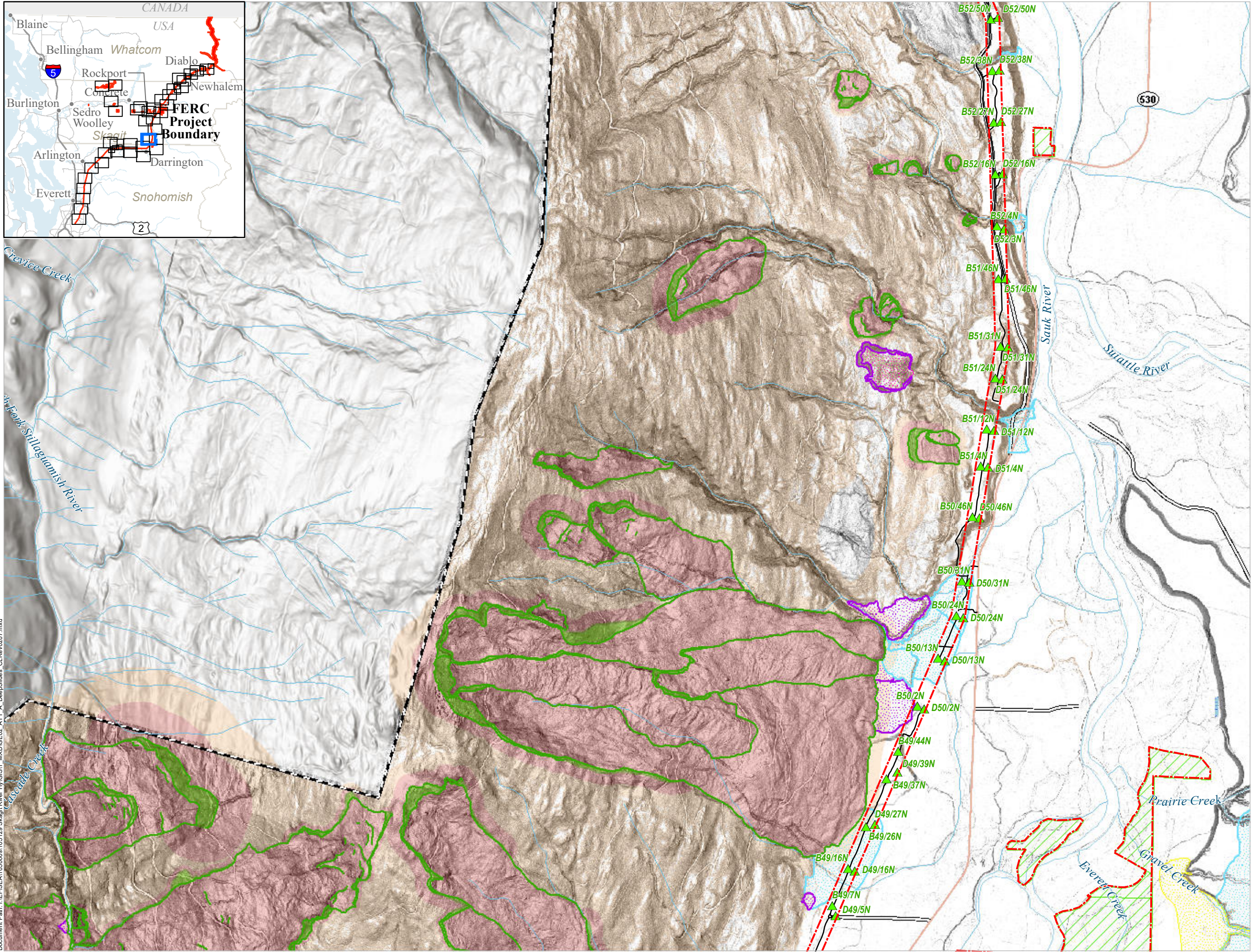
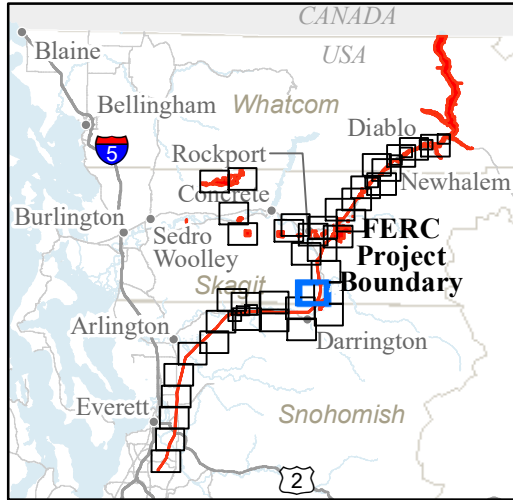
Feet

Page 18 of 40

Seattle City Light

SKAGIT RIVER HYDROELECTRIC PROJECT (FERC NO. 553)

Created on 2/7/2022 by Shannon & Wilson for Seattle City Light. City Light provides no warranty, expressed or implied, as to the accuracy, reliability or completeness of this data. Data Source: Major Facilities, Tower Locations, and Roads - City Light; Lidar data - Quantum Spatial (2014; 2016; 2017); WSI (2013); Watershed Sciences (2009); Sanborn (2008); Harding (2004)



GE-02: DEEP SEATED LANDSLIDES AND SUSCEPTIBILITY

- FERC Project Boundary
- City Light Transmission Line Tower Locations
- City Light Mitigation Parcels

Study Routes

- Road
- Mass Wasting Study Boundary
- Deep Landslide Scarps
- Deep Landslide Deposits
- Deep Landslide Head Scarps and Flanks
- Debris Flow Head Scarps and Flanks
- Debris Flow Deposits

Fan Deposits

- Alluvial
- Debris Flood
- Debris Flow

Deep Landslide Susceptibility

- Low
- Moderate
- High

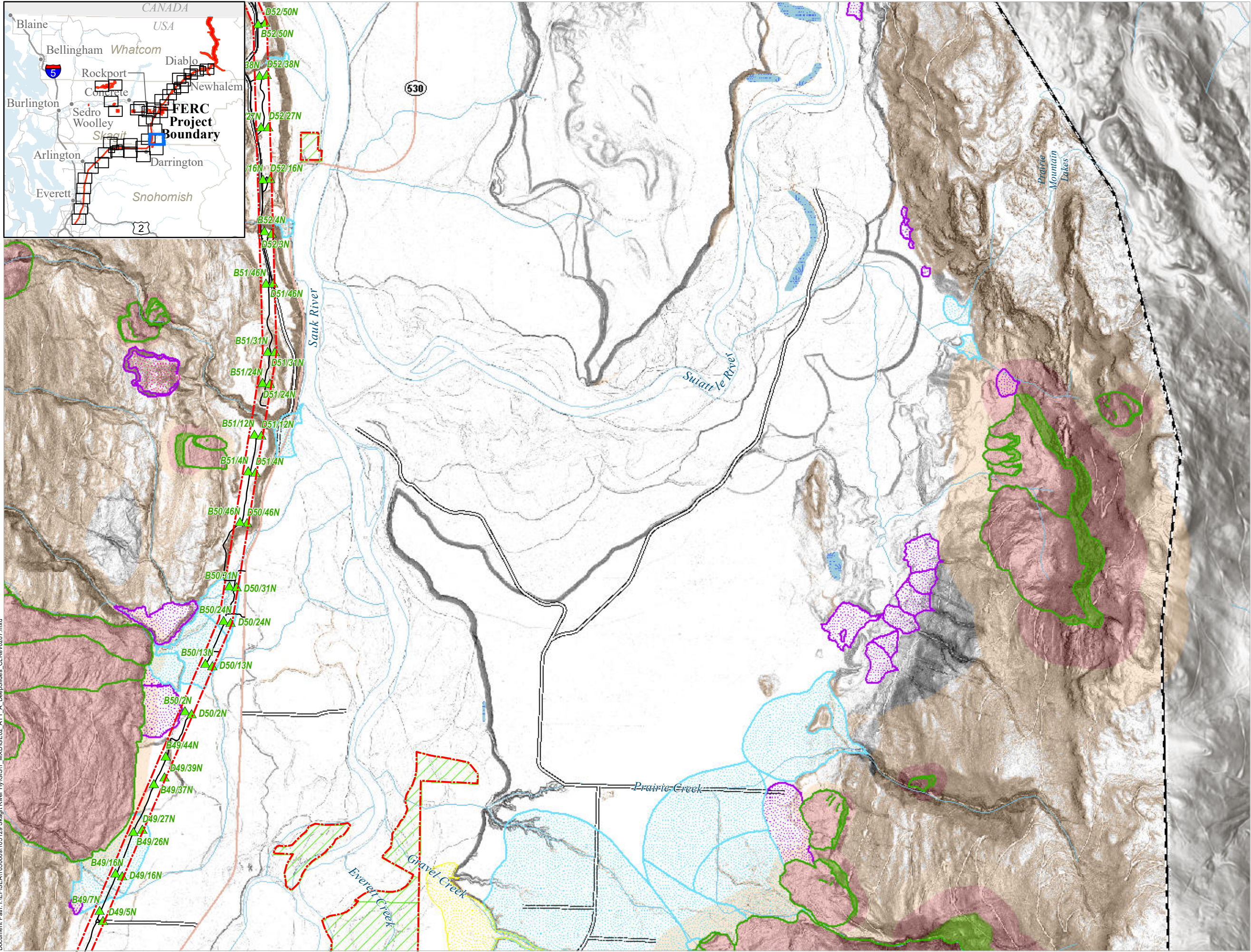
0 1,000 2,000 Feet

Page 19 of 40

Seattle City Light

SKAGIT RIVER HYDROELECTRIC PROJECT (FERC NO. 553)

Created on 2/7/2022 by Shannon & Wilson for Seattle City Light. City Light provides no warranty, expressed or implied, as to the accuracy, reliability or completeness of this data. Data Source: Major Facilities, Tower Locations, and Roads - City Light; Lidar data - Quantum Spatial (2014; 2016; 2017), WSI (2013), Watershed Sciences (2009), Sanborn (2008), Harding (2004)



Document Path: I:\FERSEA\105000a\105129 Skagit River HyGIS\1 MXD\GE02_ATT_A_DeepSlides CL Rev0207.mxd

GE-02: DEEP SEATED LANDSLIDES AND SUSCEPTIBILITY

- FERC Project Boundary
- City Light Transmission Line Tower Locations
- City Light Mitigation Parcels

Study Routes

- Road
- Mass Wasting Study Boundary
- Deep Landslide Scarps
- Deep Landslide Deposits
- Deep Landslide Head Scarps and Flanks
- Debris Flow Head Scarps and Flanks
- Debris Flow Deposits

Fan Deposits

- Alluvial
- Debris Flood
- Debris Flow

Deep Landslide Susceptibility

- Low
- Moderate
- High

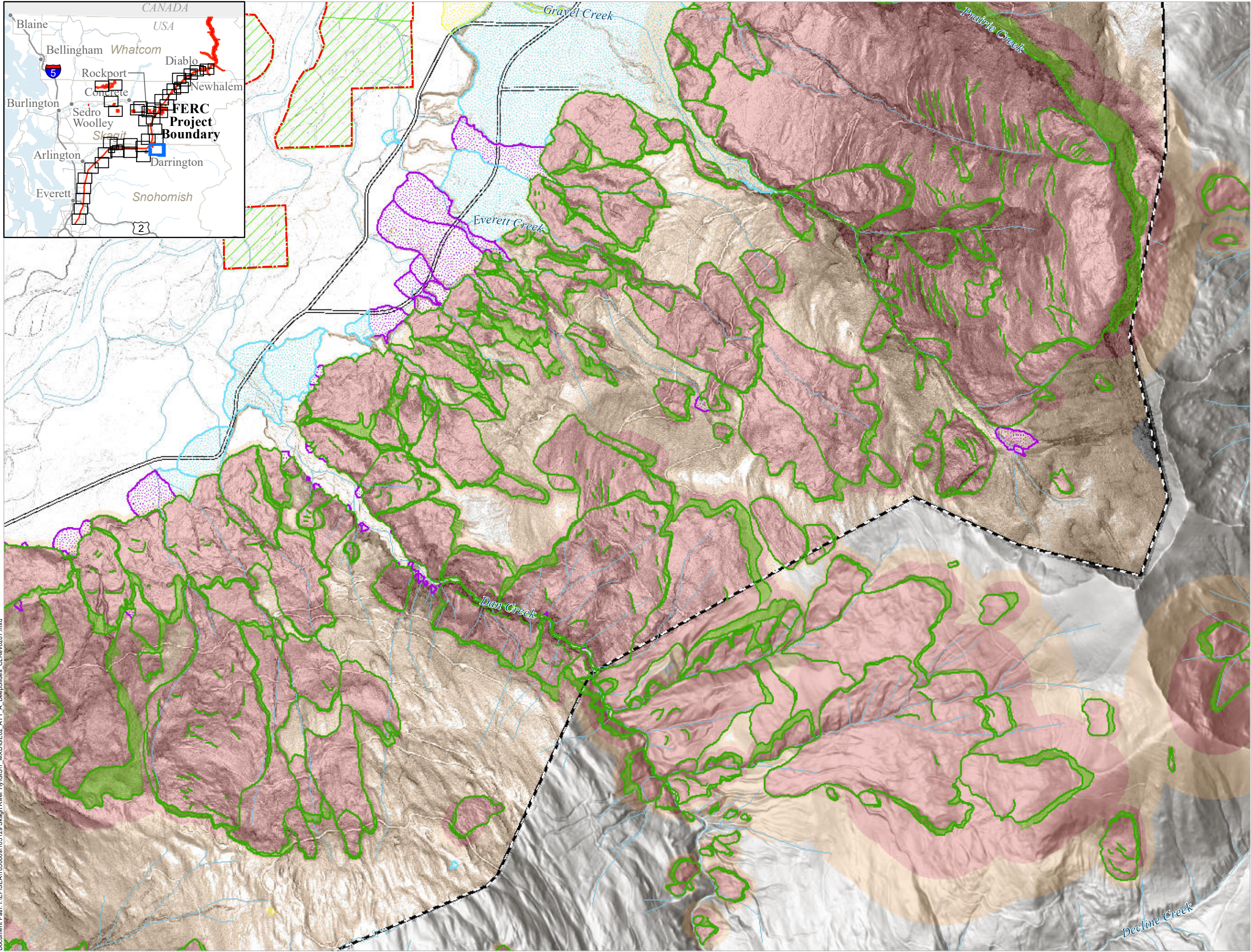
0 1,000 2,000 Feet

Page 20 of 40

Seattle City Light

SKAGIT RIVER HYDROELECTRIC PROJECT (FERC NO. 553)

Created on 2/7/2022 by Shannon & Wilson for Seattle City Light. City Light provides no warranty, expressed or implied, as to the accuracy, reliability or completeness of this data. Data Source: Major Facilities, Tower Locations, and Roads - City Light; Lidar data - Quantum Spatial (2014; 2016; 2017), WSI (2013), Watershed Sciences (2009), Sanborn (2008), Harding (2004)



Document Path: I:\FERSEA\105000a\105129 Skagit River Hy\GIS\1 MXD\GE02_ATT_A_DeepSlides CL Rev0207.mxd

GE-02: DEEP SEATED LANDSLIDES AND SUSCEPTIBILITY

- FERC Project Boundary
- City Light Transmission Line Tower Locations
- City Light Mitigation Parcels

Study Routes

- Road
- Mass Wasting Study Boundary
- Deep Landslide Scarps
- Deep Landslide Deposits
- Deep Landslide Head Scarps and Flanks

Fan Deposits

- Alluvial
- Debris Flood
- Debris Flow

Deep Landslide Susceptibility

- Low
- Moderate
- High

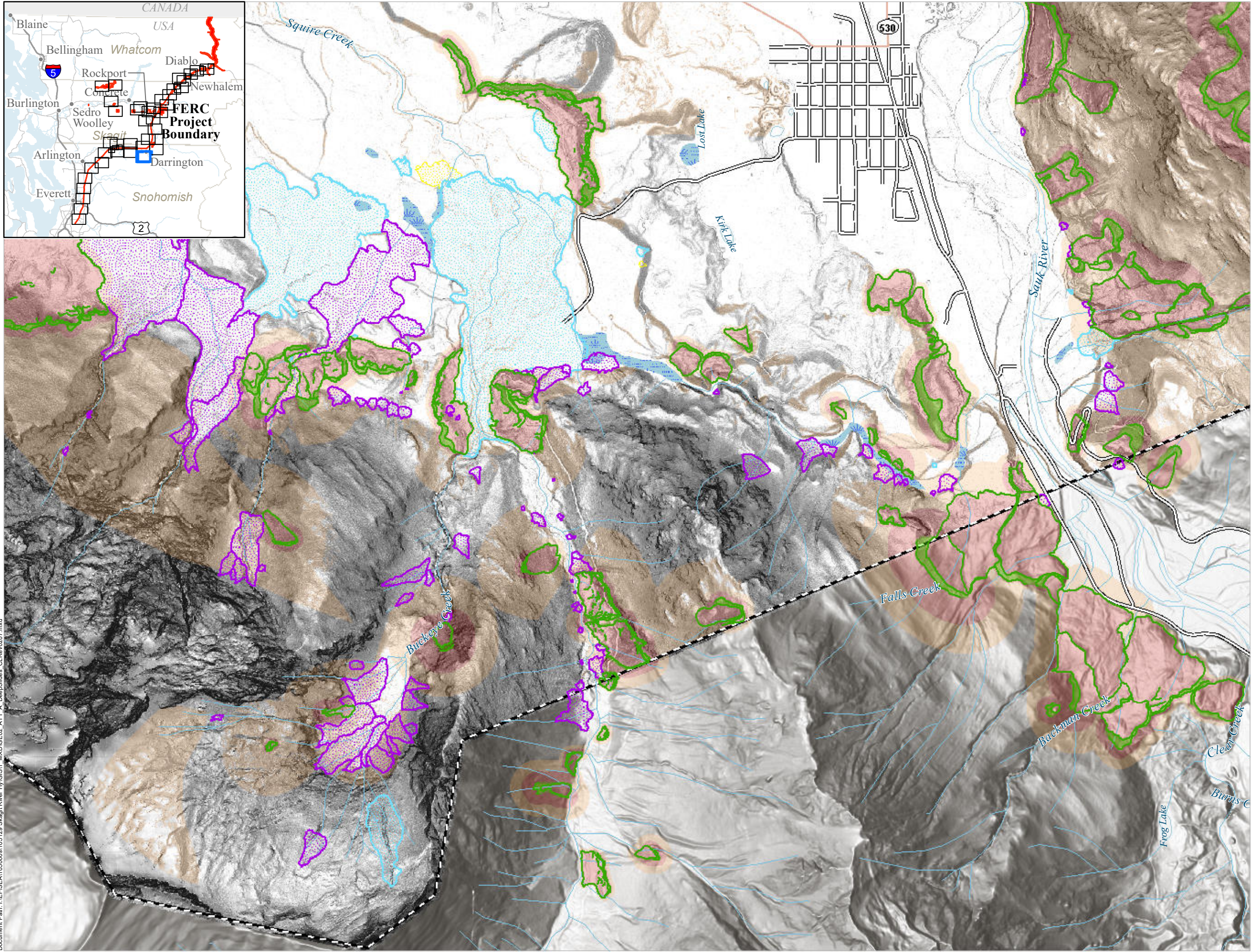
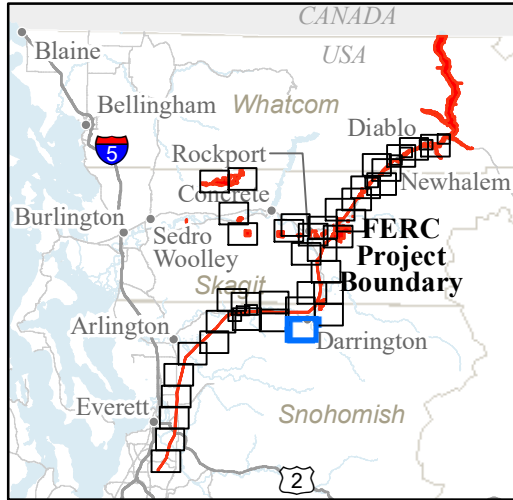
0 1,000 2,000 Feet

Page 21 of 40

Seattle City Light

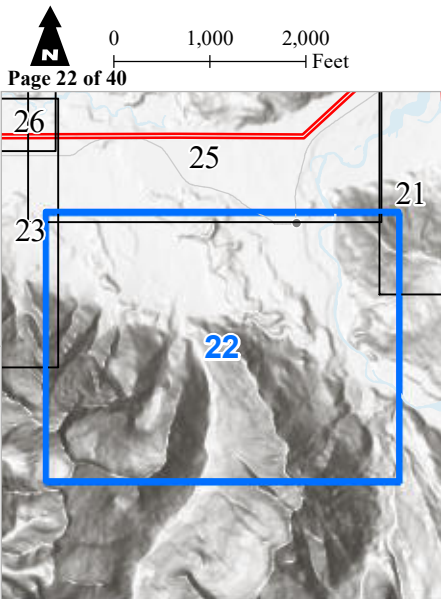
SKAGIT RIVER HYDROELECTRIC PROJECT (FERC NO. 553)

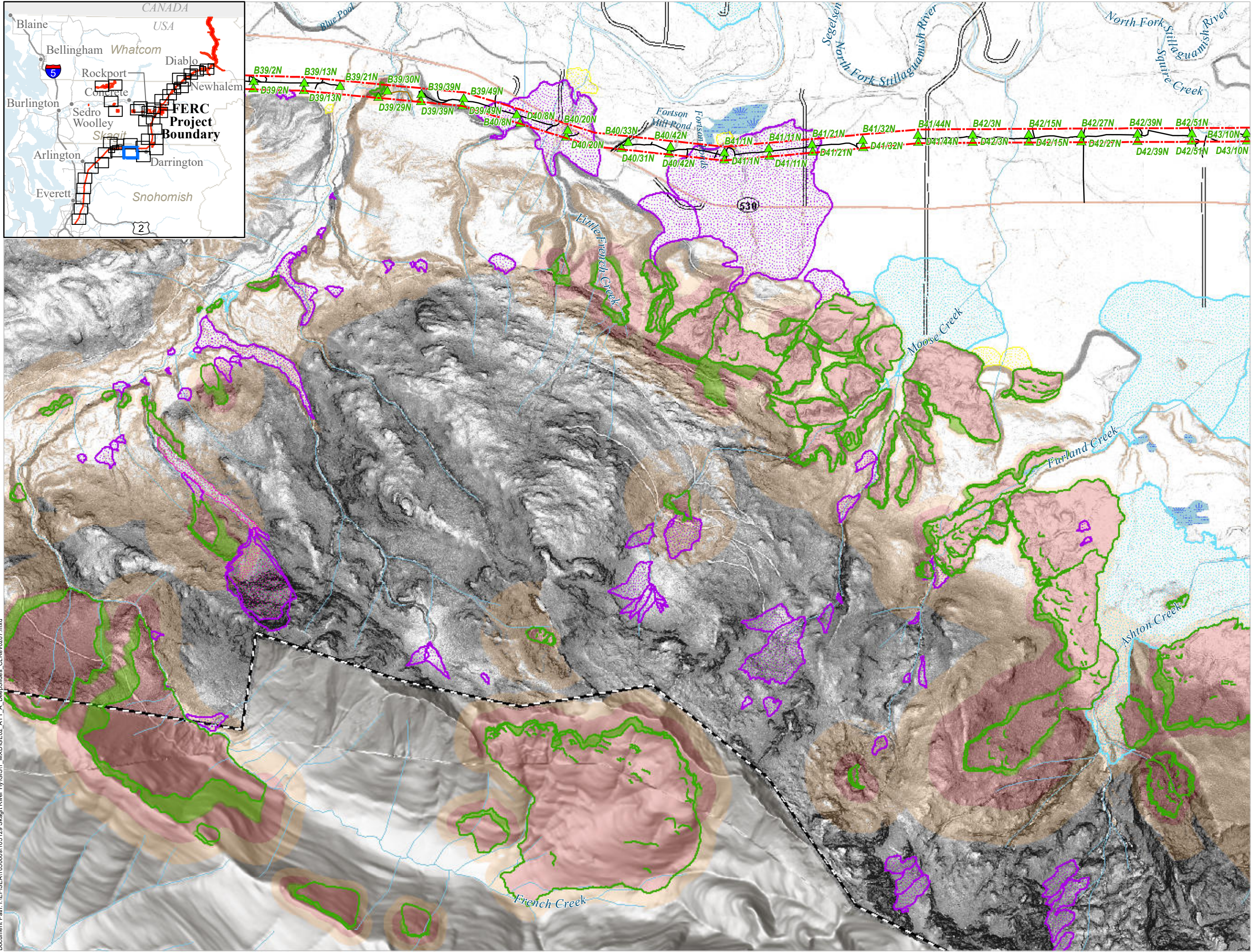
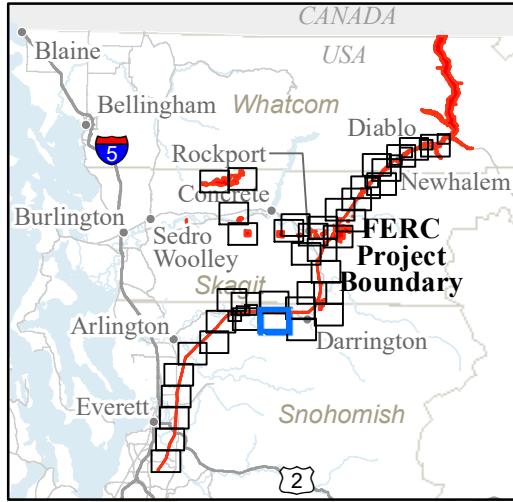
Created on 2/7/2022 by Shannon & Wilson for Seattle City Light. City Light provides no warranty, expressed or implied, as to the accuracy, reliability or completeness of this data. Data Source: Major Facilities, Tower Locations, and Roads - City Light; Lidar data - Quantum Spatial (2014; 2016; 2017); WSI (2013); Watershed Sciences (2009), Sanborn (2008), Harding (2004)



**GE-02: DEEP SEATED
LANDSLIDES AND
SUSCEPTIBILITY**

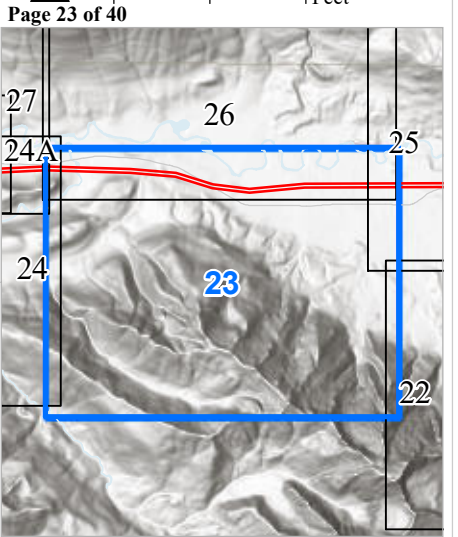
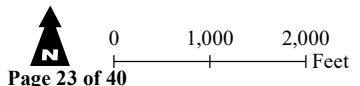
- Mass Wasting Study Boundary
- Deep Landslide Scarps
- Deep Landslide Deposits
- Deep Landslide Head Scarps and Flanks
- Fan Deposits**
 - Alluvial
 - Debris Flood
 - Debris Flow
- Deep Landslide Susceptibility**
 - Low
 - Moderate
 - High





GE-02: DEEP SEATED LANDSLIDES AND SUSCEPTIBILITY

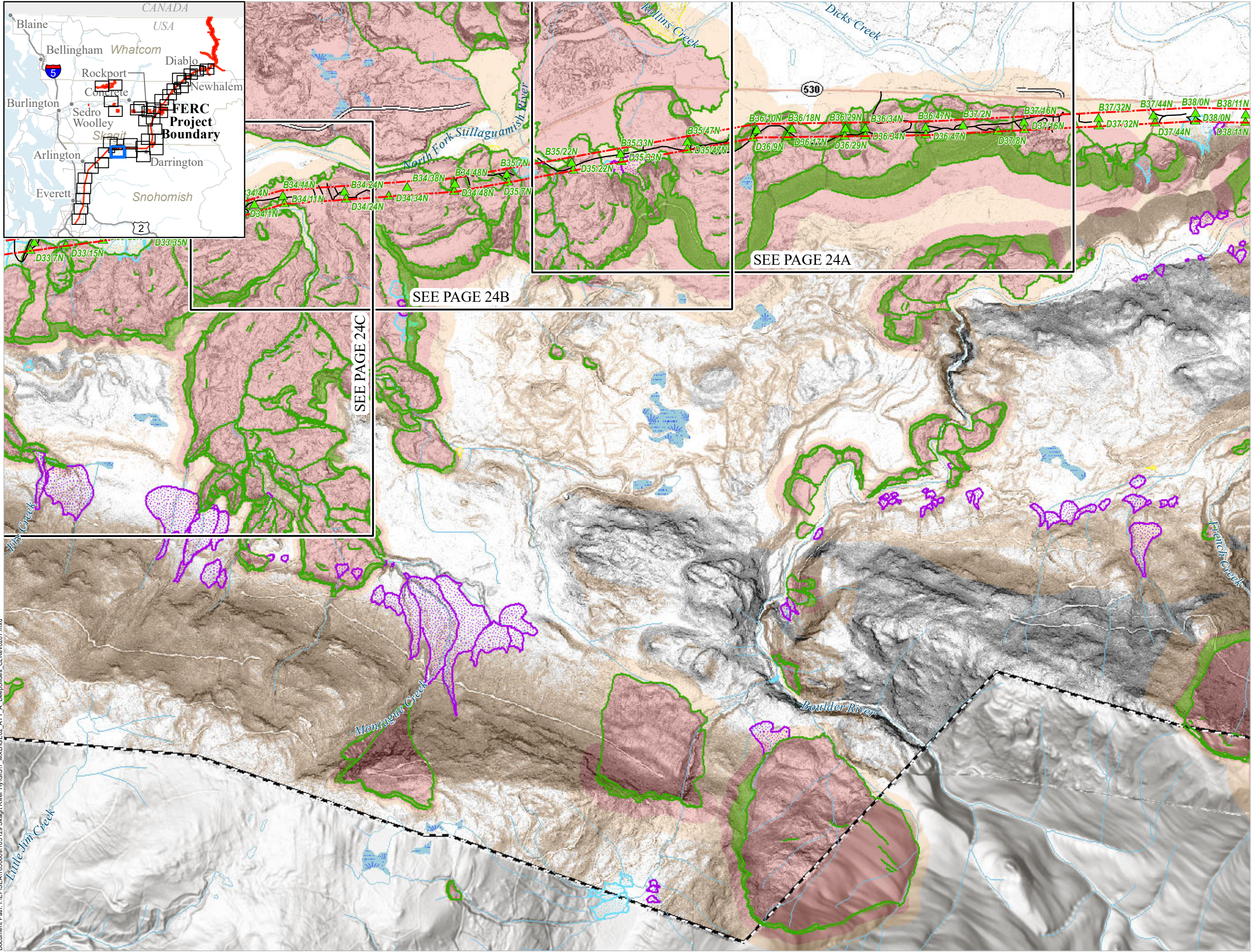
- FERC Project Boundary
- City Light Transmission Line Tower Locations
- Study Routes**
 - Road
 - Trail
 - Mass Wasting Study Boundary
 - Deep Landslide Scars
 - Deep Landslide Deposits
 - Deep Landslide Head Scarps and Flanks
 - Debris Flow Head Scarps and Flanks
 - Debris Flow Deposits
- Fan Deposits**
 - Alluvial
 - Debris Flood
 - Debris Flow
- Deep Landslide Susceptibility**
 - Low
 - Moderate
 - High



Seattle City Light

SKAGIT RIVER HYDROELECTRIC PROJECT (FERC NO. 553)

Created on 2/7/2022 by Shannon & Wilson for Seattle City Light. City Light provides no warranty, expressed or implied, as to the accuracy, reliability or completeness of this data. Data Source: Major Facilities, Tower Locations, and Roads - City Light; Lidar data - Quantum Spatial (2014; 2016; 2017); WSI (2013); Watershed Sciences (2009); Sanborn (2008); Harding (2004)



GE-02: DEEP SEATED LANDSLIDES AND SUSCEPTIBILITY

FERC Project Boundary

City Light Transmission Line Tower Locations

Study Routes

Road

Mass Wasting Study Boundary

Deep Landslide Scarps

Deep Landslide Deposits

Deep Landslide Head Scarps and Flanks

Fan Deposits

Alluvial

Debris Flood

Debris Flow

Deep Landslide Susceptibility

Low

Moderate

High

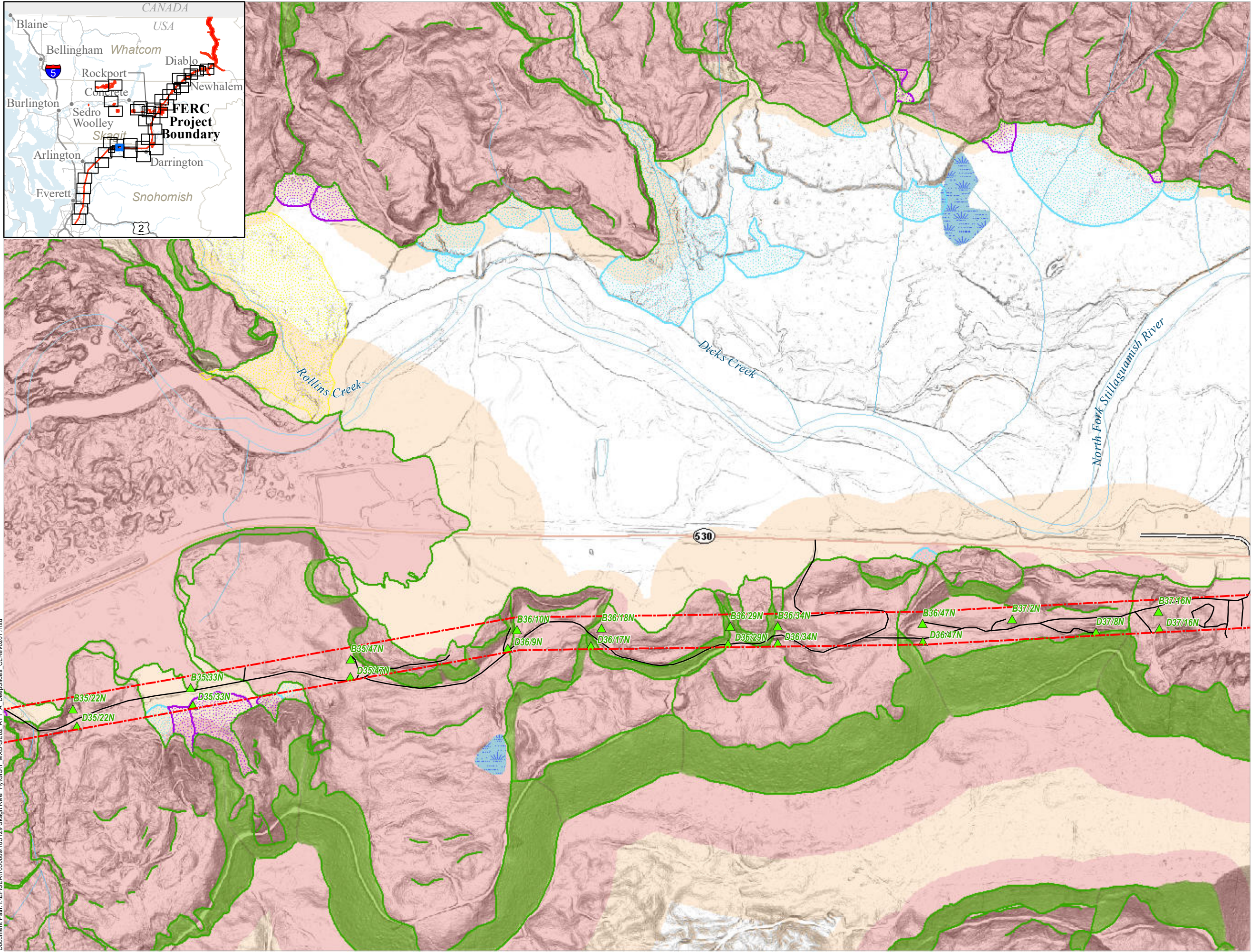
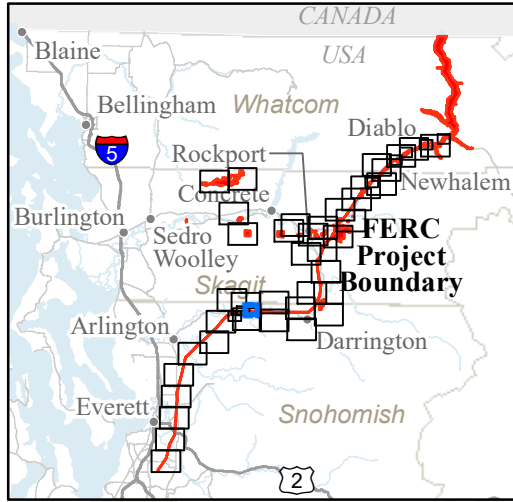
0 1,000 2,000 Feet

Page 24 of 40

Seattle City Light

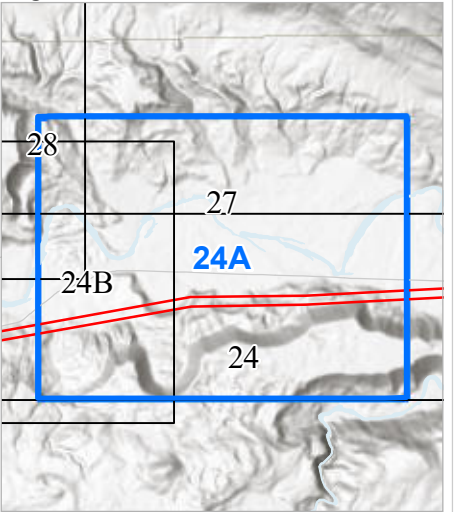
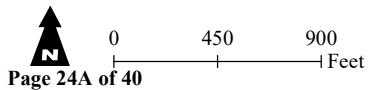
SKAGIT RIVER HYDROELECTRIC PROJECT (FERC NO. 553)

Created on 2/7/2022 by Shannon & Wilson for Seattle City Light. City Light provides no warranty, expressed or implied, as to the accuracy, reliability or completeness of this data. Data Source: Major Facilities, Tower Locations, and Roads - City Light; Lidar data - Quantum Spatial (2014; 2016; 2017), WSI (2013), Watershed Sciences (2009), Sanborn (2008), Harding (2004)



GE-02: DEEP SEATED LANDSLIDES AND SUSCEPTIBILITY

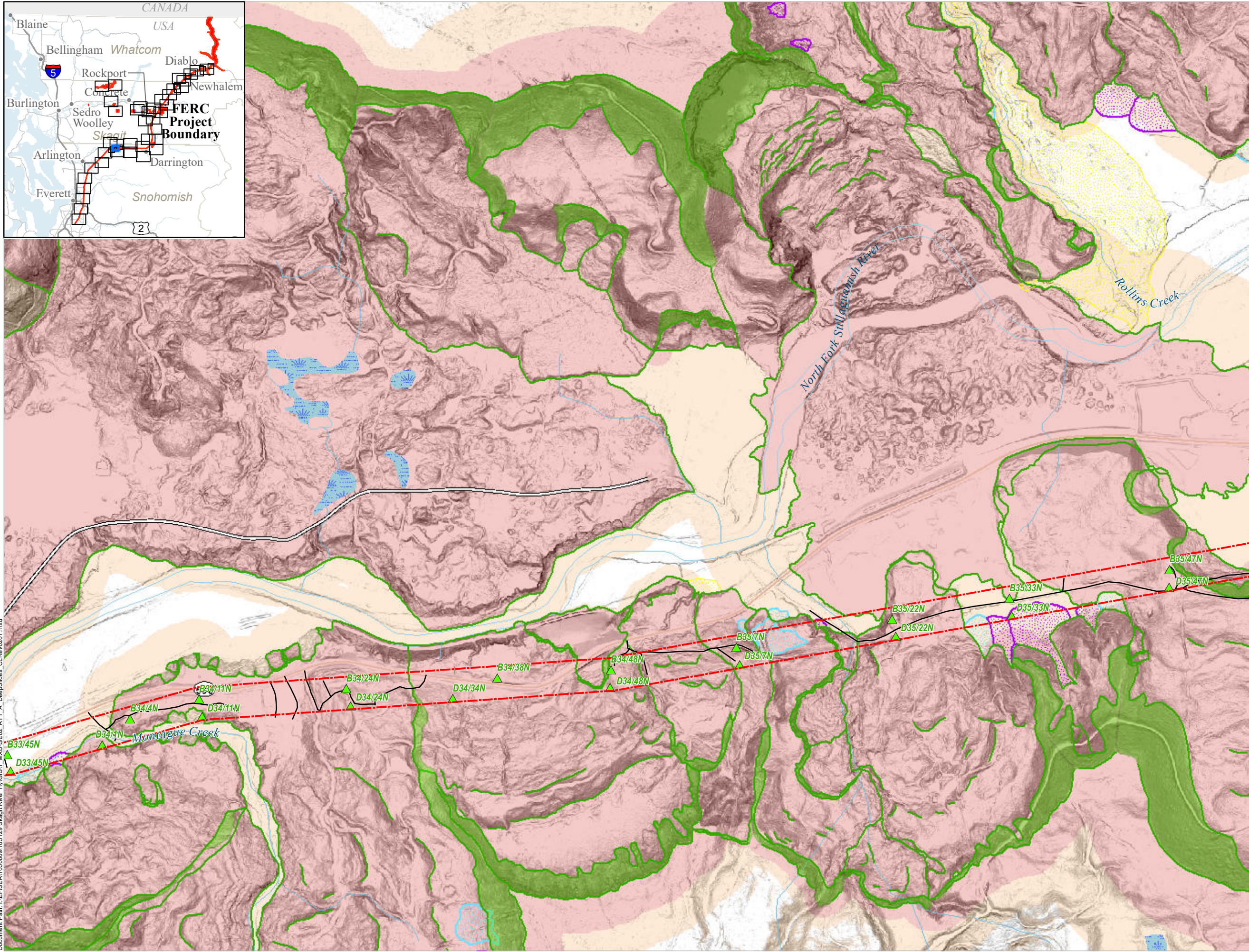
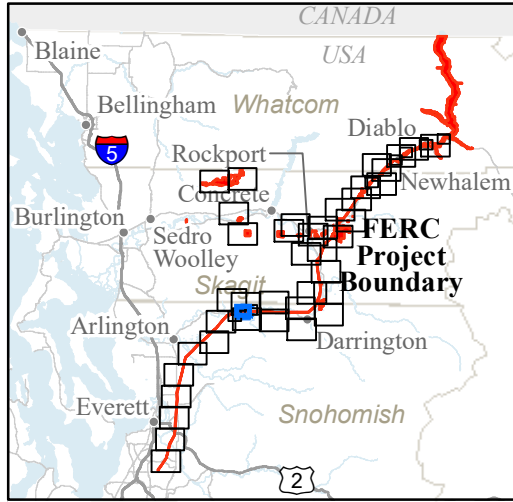
- FERC Project Boundary
- City Light Transmission Line Tower Locations
- Study Routes**
 - Road
 - Mass Wasting Study Boundary
 - Deep Landslide Scarps
 - Deep Landslide Deposits
 - Deep Landslide Head Scarps and Flanks
- Fan Deposits**
 - Alluvial
 - Debris Flood
 - Debris Flow
- Deep Landslide Susceptibility**
 - Low
 - Moderate
 - High



Seattle City Light

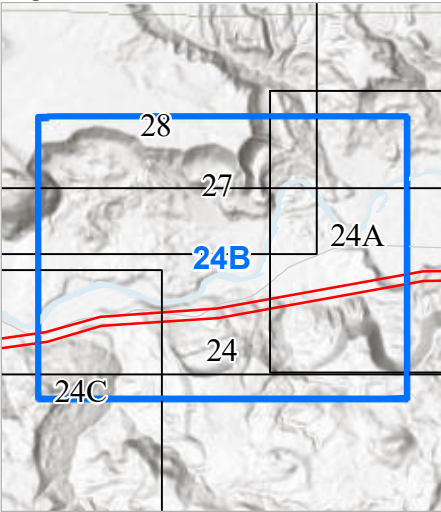
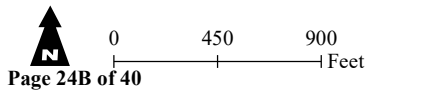
SKAGIT RIVER HYDROELECTRIC PROJECT (FERC NO. 553)

Created on 2/7/2022 by Shannon & Wilson for Seattle City Light. City Light provides no warranty, expressed or implied, as to the accuracy, reliability or completeness of this data. Data Source: Major Facilities, Tower Locations, and Roads - City Light; Lidar data - Quantum Spatial (2014; 2016; 2017), WSI (2013), Watershed Sciences (2009), Sanborn (2008), Harding (2004)



GE-02: DEEP SEATED LANDSLIDES AND SUSCEPTIBILITY

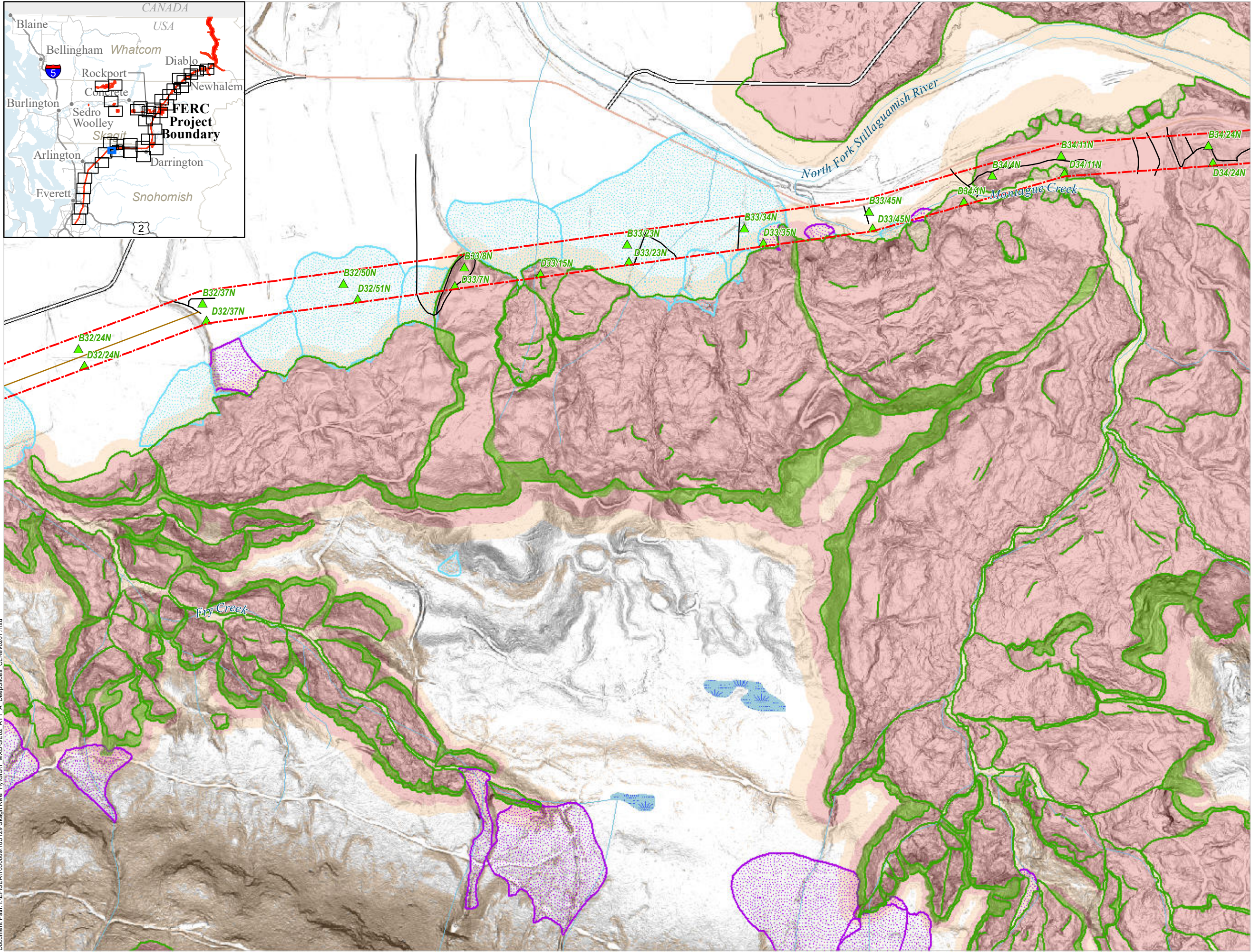
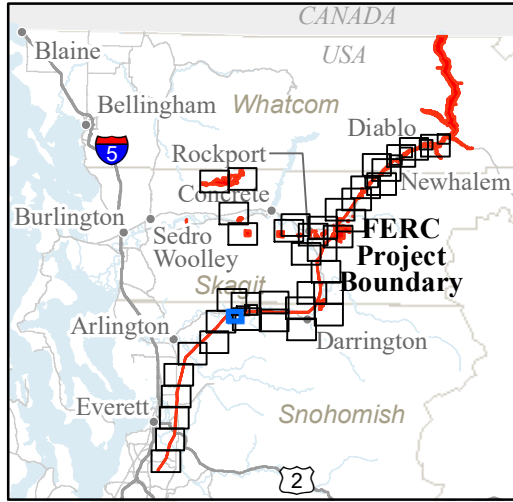
- FERC Project Boundary
- City Light Transmission Line Tower Locations
- Study Routes**
 - Road
 - Mass Wasting Study Boundary
 - Deep Landslide Scarps
 - Deep Landslide Deposits
 - Deep Landslide Head Scarps and Flanks
- Fan Deposits**
 - Alluvial
 - Debris Flood
 - Debris Flow
- Deep Landslide Susceptibility**
 - Low
 - Moderate
 - High



Seattle City Light

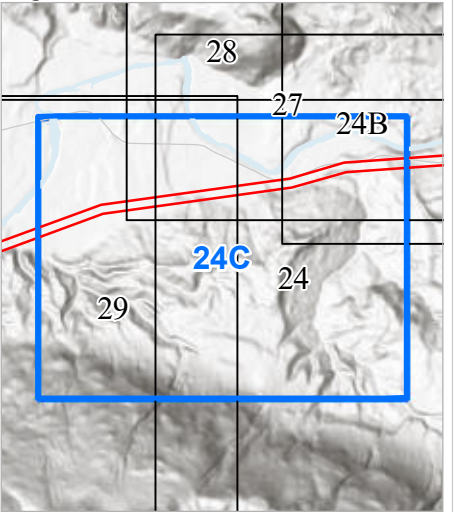
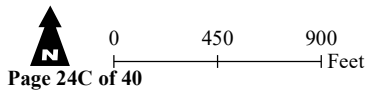
SKAGIT RIVER HYDROELECTRIC PROJECT (FERC NO. 553)

Created on 2/7/2022 by Shannon & Wilson for Seattle City Light. City Light provides no warranty, expressed or implied, as to the accuracy, reliability or completeness of this data. Data Source: Major Facilities, Tower Locations, and Roads - City Light; Lidar data - Quantum Spatial (2014; 2016; 2017); WSI (2013); Watershed Sciences (2009), Sanborn (2008), Harding (2004)



GE-02: DEEP SEATED LANDSLIDES AND SUSCEPTIBILITY

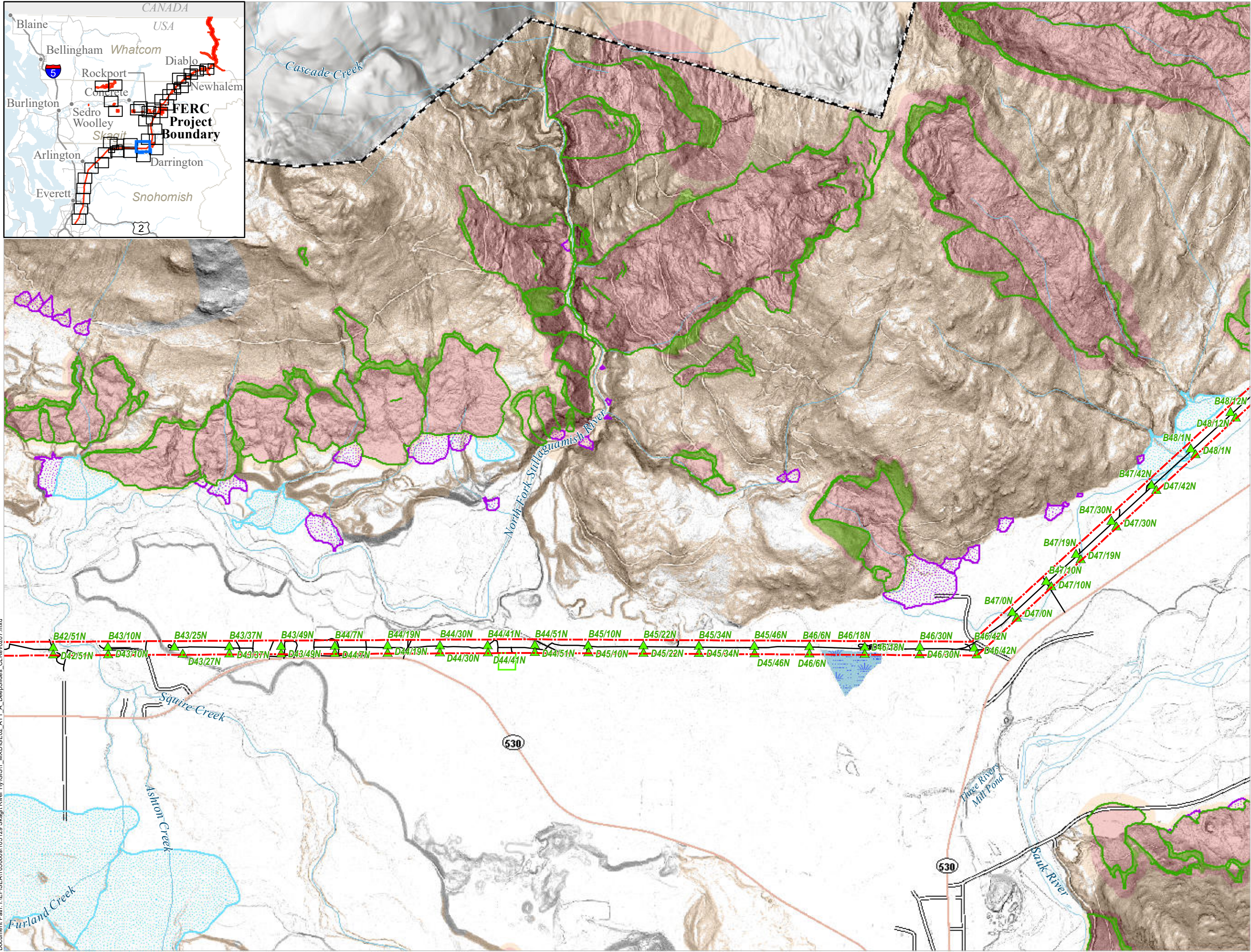
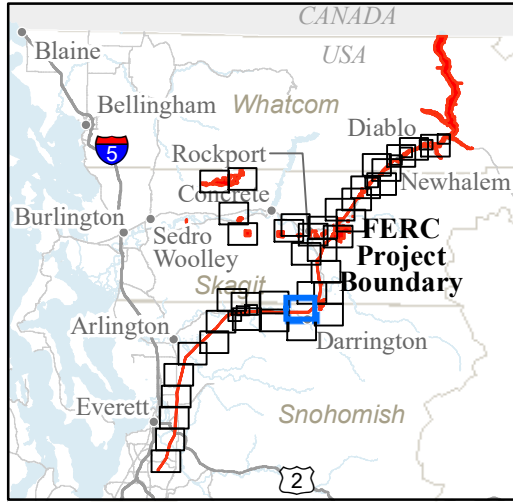
- FERC Project Boundary
- City Light Transmission Line Tower Locations
- Study Routes**
 - Road
 - Trail
- Mass Wasting Study Boundary
- Deep Landslide Scarps
- Deep Landslide Deposits
- Deep Landslide Head Scarps and Flanks
- Fan Deposits**
 - Debris Flood
 - Debris Flow
- Deep Landslide Susceptibility**
 - Low
 - Moderate
 - High



Seattle City Light

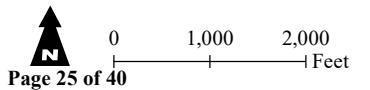
SKAGIT RIVER HYDROELECTRIC PROJECT (FERC NO. 553)

Created on 2/7/2022 by Shannon & Wilson for Seattle City Light. City Light provides no warranty, expressed or implied, as to the accuracy, reliability or completeness of this data. Data Source: Major Facilities, Tower Locations, and Roads - City Light; Lidar data - Quantum Spatial (2014; 2016; 2017), WSI (2013), Watershed Sciences (2009), Sanborn (2008), Harding (2004)

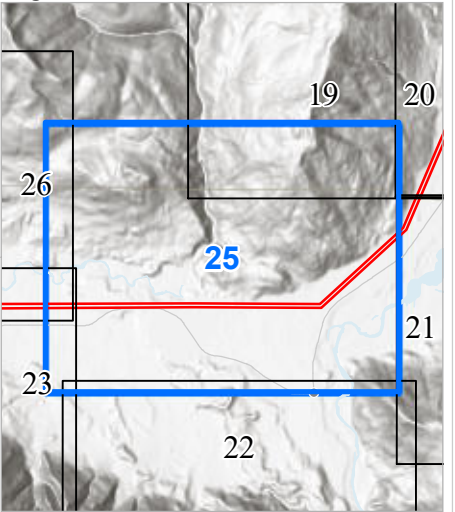


GE-02: DEEP SEATED LANDSLIDES AND SUSCEPTIBILITY

- FERC Project Boundary
- City Light Major Facilities
- City Light Transmission Line Tower Locations
- Study Routes**
 - Road
 - Mass Wasting Study Boundary
 - Deep Landslide Scarps
 - Deep Landslide Deposits
 - Deep Landslide Head Scarps and Flanks
- Fan Deposits**
 - Debris Flood
 - Debris Flow
- Deep Landslide Susceptibility**
 - Low
 - Moderate
 - High



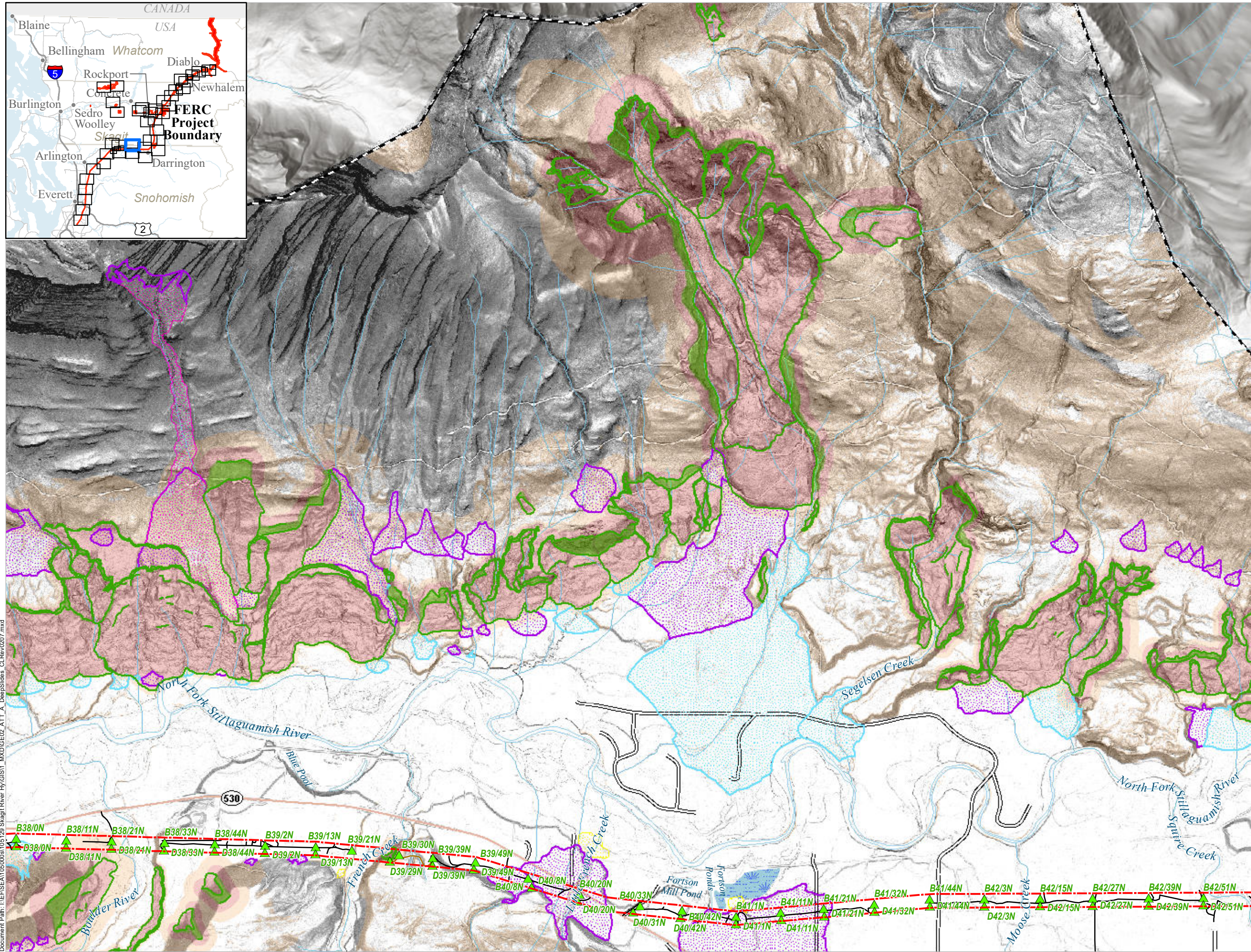
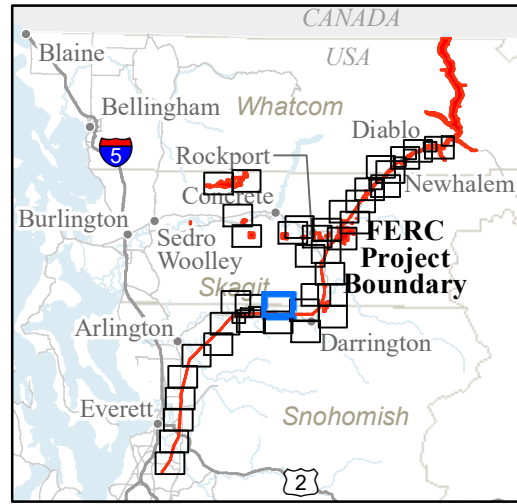
Page 25 of 40



Seattle City Light

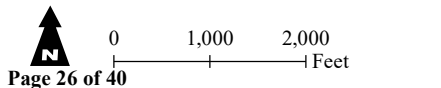
SKAGIT RIVER HYDROELECTRIC PROJECT (FERC NO. 553)

Created on 2/7/2022 by Shannon & Wilson for Seattle City Light. City Light provides no warranty, expressed or implied, as to the accuracy, reliability or completeness of this data. Data Source: Major Facilities, Tower Locations, and Roads - City Light; Lidar data - Quantum Spatial (2014; 2016; 2017), WSI (2013), Watershed Sciences (2009), Sanborn (2008), Harding (2004)

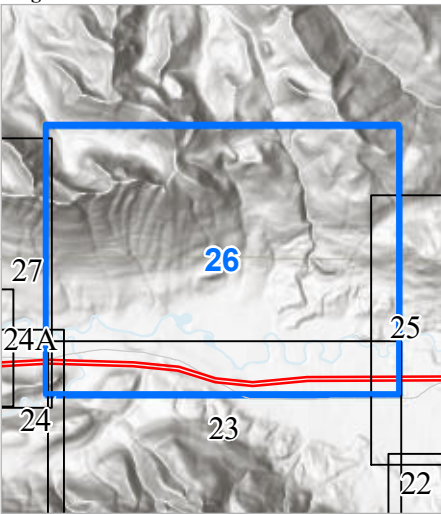


GE-02: DEEP SEATED LANDSLIDES AND SUSCEPTIBILITY

- FERC Project Boundary
- City Light Transmission Line Tower Locations
- Study Routes**
 - Road
 - Trail
 - Mass Wasting Study Boundary
 - Deep Landslide Scarps
 - Deep Landslide Deposits
 - Deep Landslide Head Scarps and Flanks
 - Debris Flow Head Scarps and Flanks
 - Debris Flow Deposits
- Fan Deposits**
 - Alluvial
 - Debris Flood
 - Debris Flow
- Deep Landslide Susceptibility**
 - Low
 - Moderate
 - High



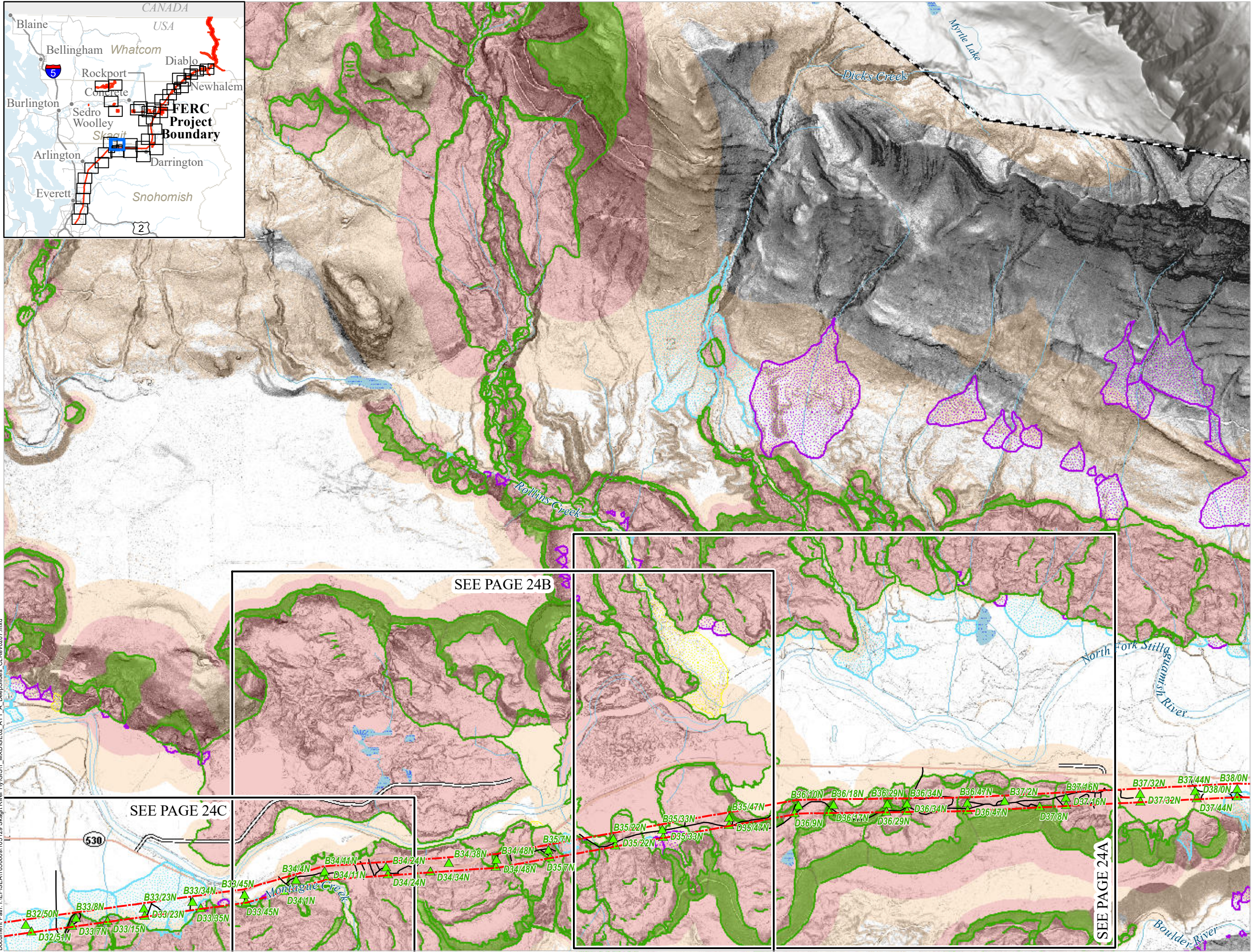
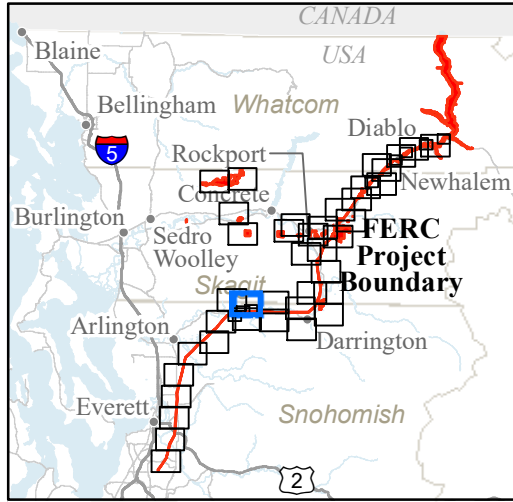
Page 26 of 40



Seattle City Light

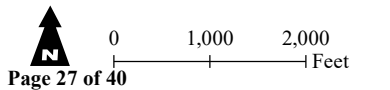
SKAGIT RIVER HYDROELECTRIC PROJECT (FERC NO. 553)

Created on 2/7/2022 by Shannon & Wilson for Seattle City Light. City Light provides no warranty, expressed or implied, as to the accuracy, reliability or completeness of this data. Data Source: Major Facilities, Tower Locations, and Roads - City Light; Lidar data - Quantum Spatial (2014; 2016; 2017); WSI (2013); Watershed Sciences (2009); Sanborn (2008); Harding (2004)

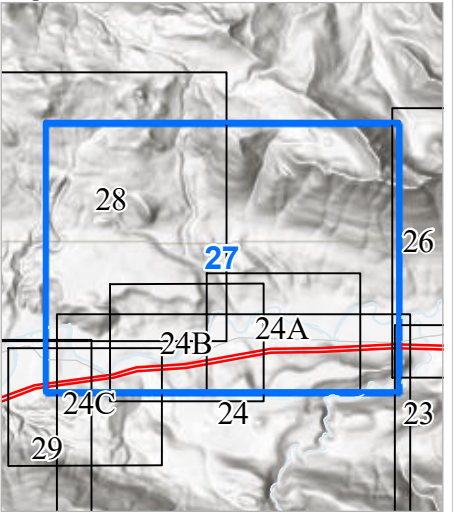


GE-02: DEEP SEATED LANDSLIDES AND SUSCEPTIBILITY

- FERC Project Boundary
- City Light Transmission Line Tower Locations
- Study Routes**
 - Road
 - Mass Wasting Study Boundary
 - Deep Landslide Scarps
 - Deep Landslide Deposits
 - Deep Landslide Head Scarps and Flanks
- Fan Deposits**
 - Alluvial
 - Debris Flood
 - Debris Flow
- Deep Landslide Susceptibility**
 - Low
 - Moderate
 - High



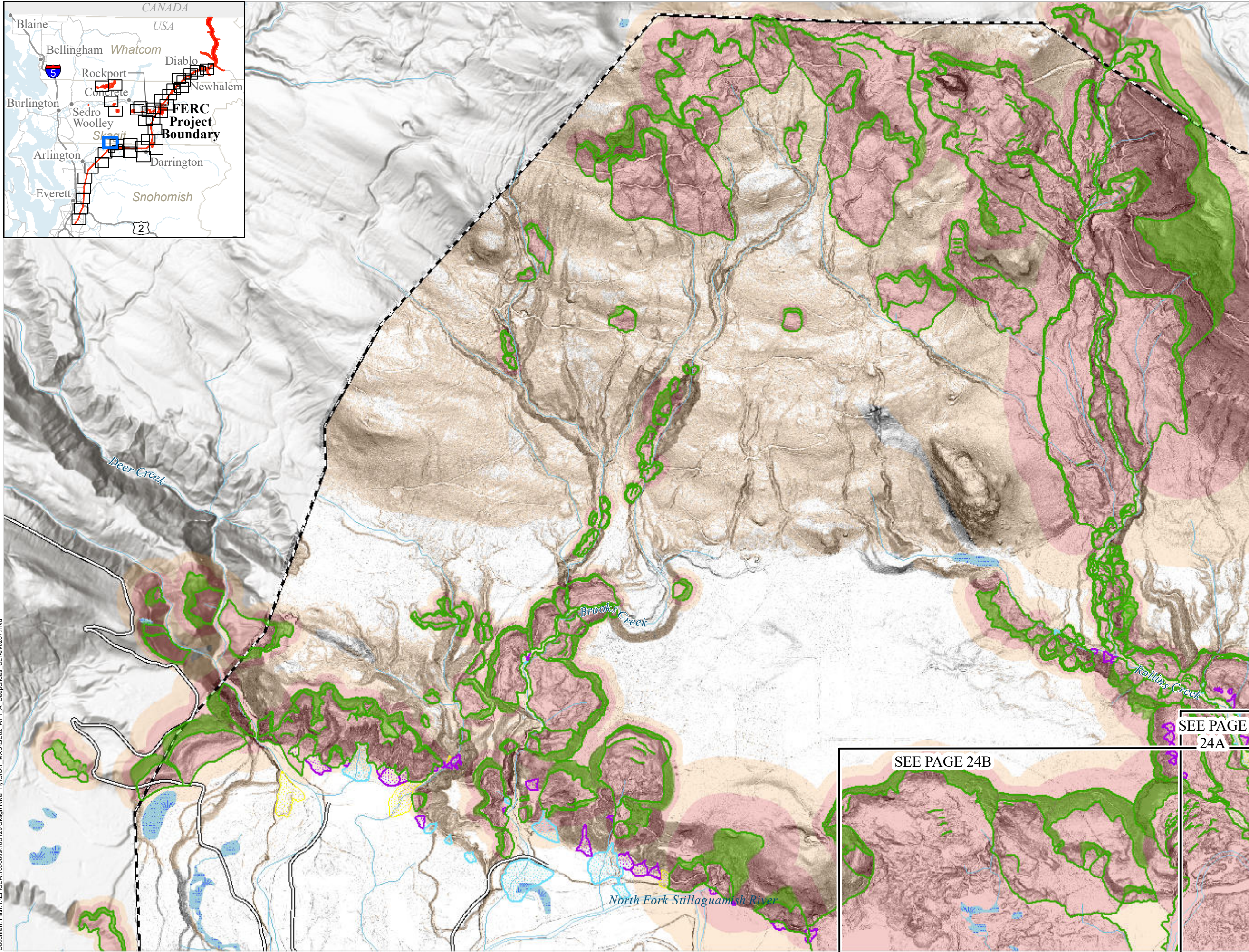
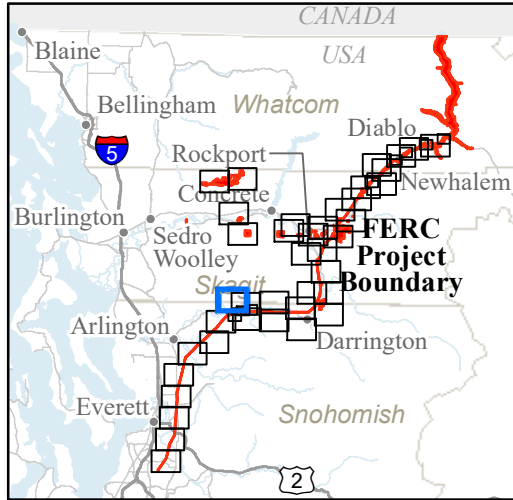
Page 27 of 40



Seattle City Light

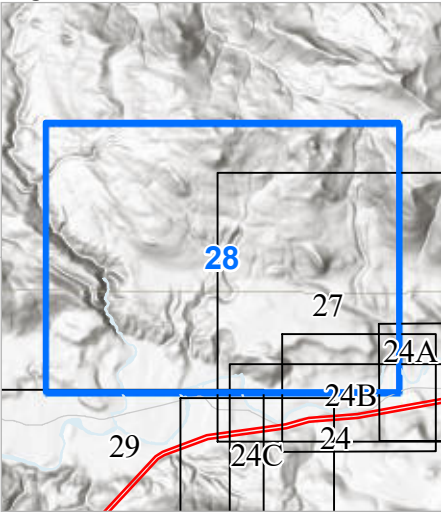
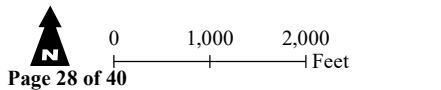
SKAGIT RIVER HYDROELECTRIC PROJECT (FERC NO. 553)

Created on 2/7/2022 by Shannon & Wilson for Seattle City Light. City Light provides no warranty, expressed or implied, as to the accuracy, reliability or completeness of this data. Data Source: Major Facilities, Tower Locations, and Roads - City Light; Lidar data - Quantum Spatial (2014; 2016; 2017), WSI (2013), Watershed Sciences (2009), Sanborn (2008), Harding (2004)



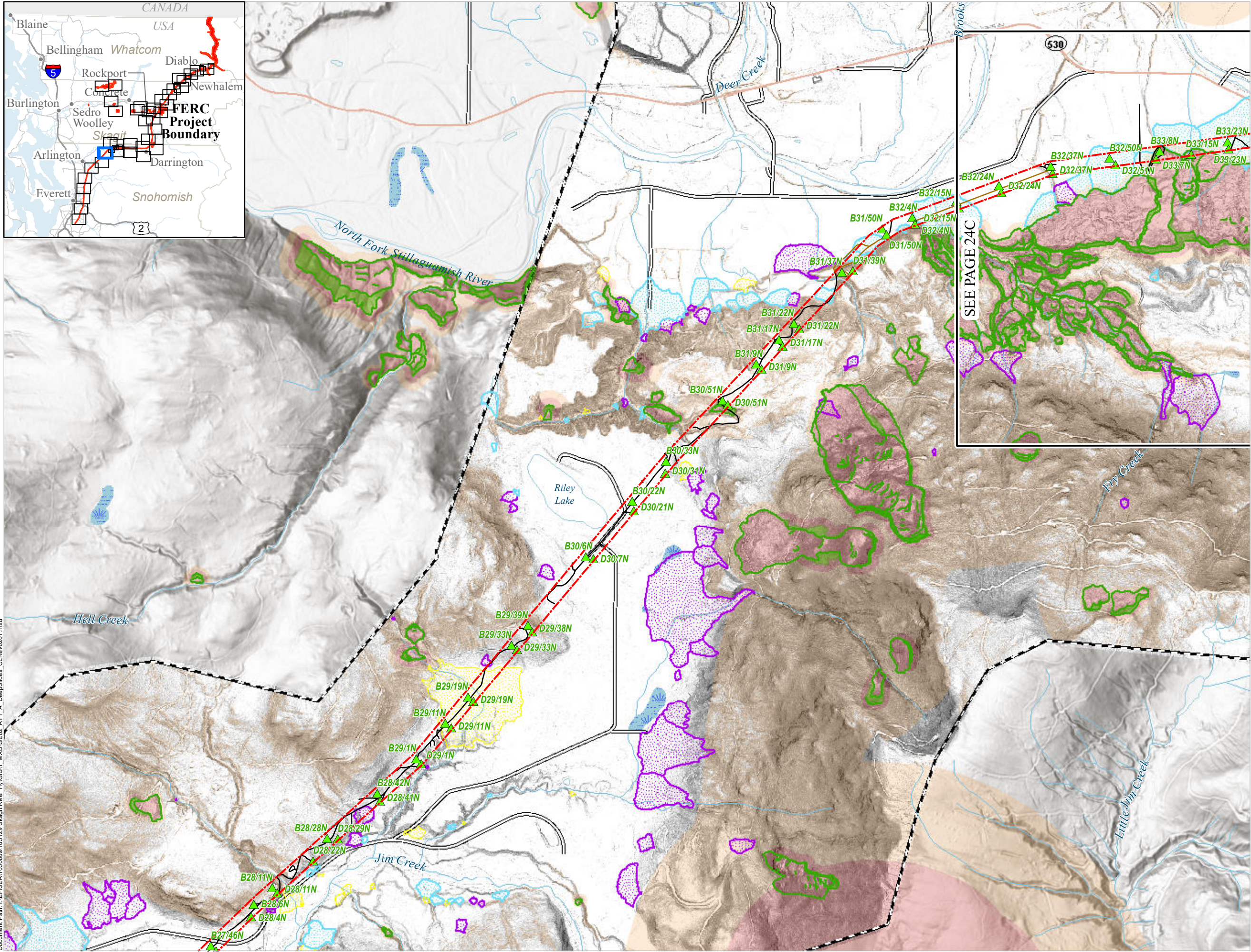
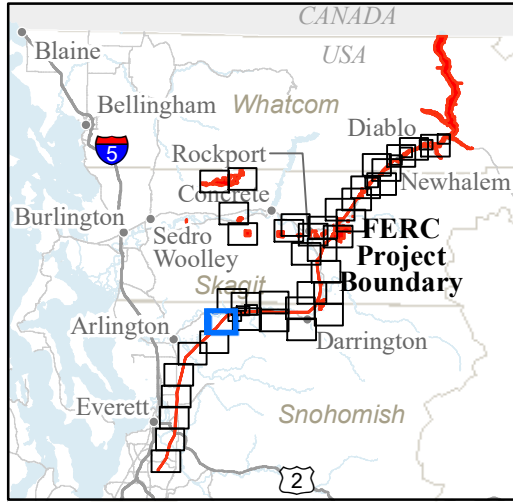
GE-02: DEEP SEATED LANDSLIDES AND SUSCEPTIBILITY

- Mass Wasting Study Boundary
- Deep Landslide Scars
- Deep Landslide Deposits
- Deep Landslide Head Scars and Flanks
- Fan Deposits
 - Alluvial
 - Debris Flood
 - Debris Flow
- Deep Landslide Susceptibility
 - Low
 - Moderate
 - High



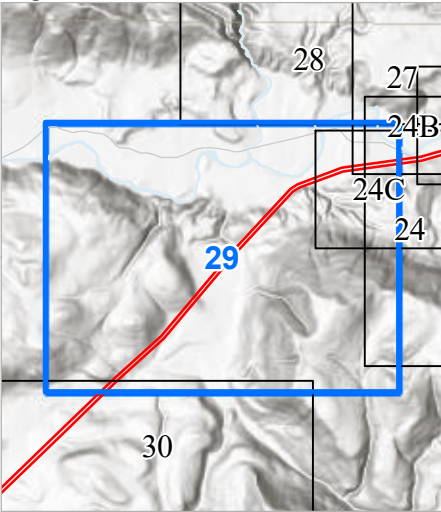
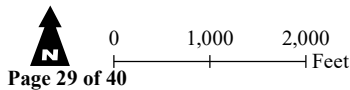
SKAGIT RIVER HYDROELECTRIC PROJECT (FERC NO. 553)

Created on 2/7/2022 by Shannon & Wilson for Seattle City Light. City Light provides no warranty, expressed or implied, as to the accuracy, reliability or completeness of this data. Data Source: Major Facilities, Tower Locations, and Roads - City Light; Lidar data - Quantum Spatial (2014; 2016; 2017), WSI (2013), Watershed Sciences (2009), Sanborn (2008), Harding (2004)



GE-02: DEEP SEATED LANDSLIDES AND SUSCEPTIBILITY

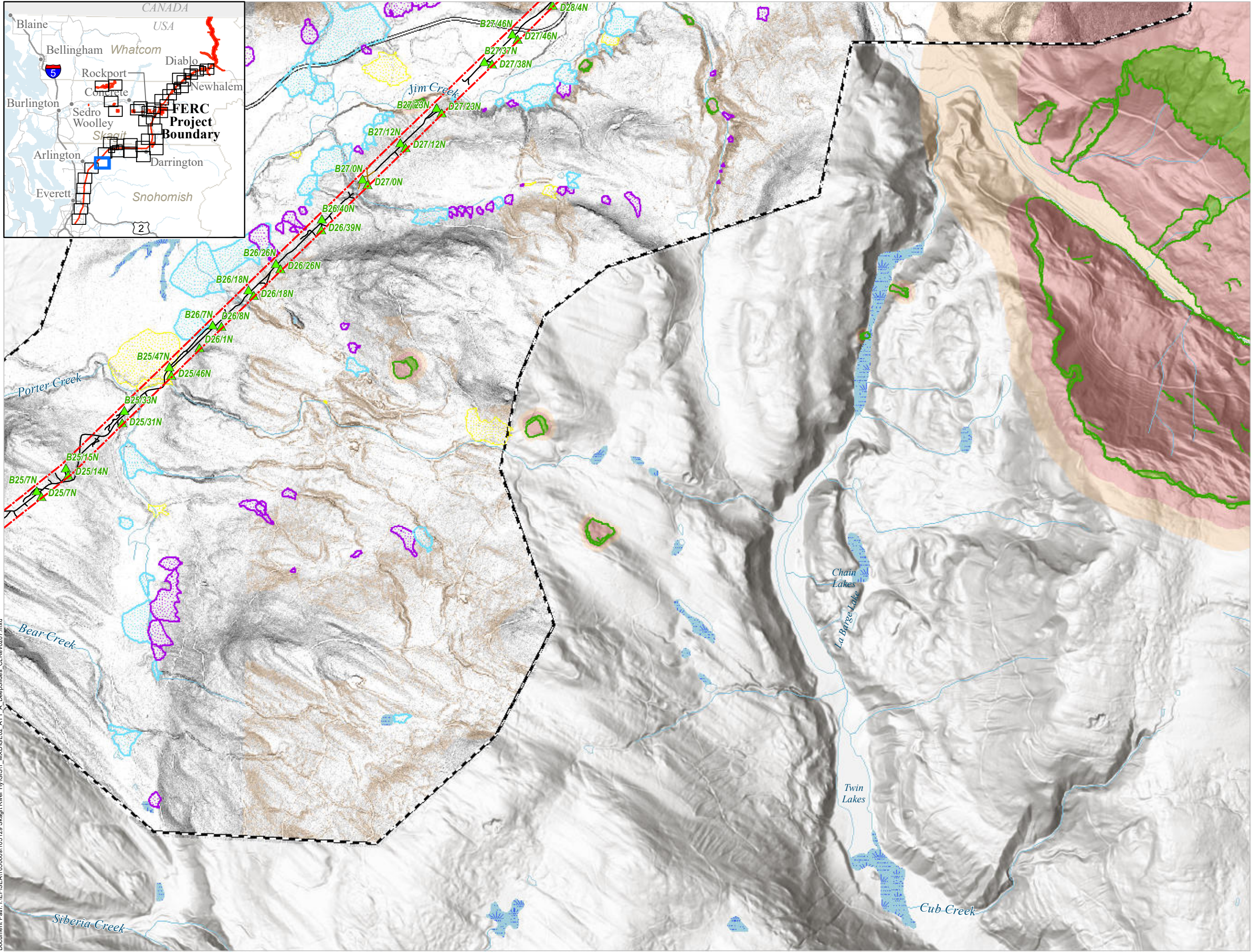
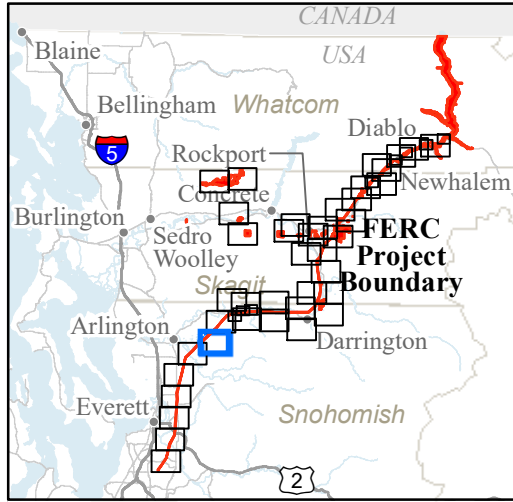
- FERC Project Boundary
- City Light Transmission Line Tower Locations
- Study Routes**
 - Road
 - Trail
- Mass Wasting Study Boundary
- Deep Landslide Scarp
- Deep Landslide Deposits
- Deep Landslide Head Scarps and Flanks
- Fan Deposits**
 - Alluvial
 - Debris Flood
 - Debris Flow
- Deep Landslide Susceptibility**
 - Low
 - Moderate
 - High



Seattle City Light

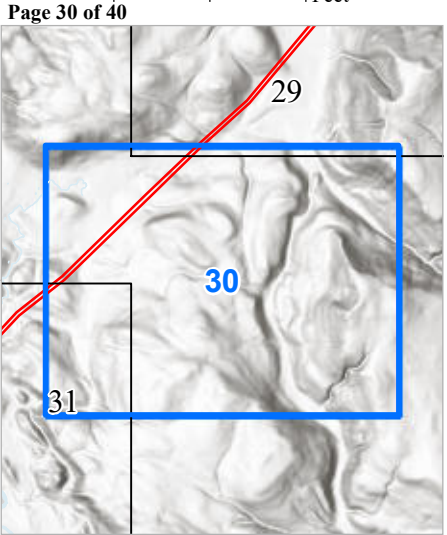
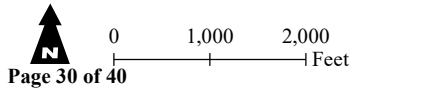
SKAGIT RIVER HYDROELECTRIC PROJECT (FERC NO. 553)

Created on 2/7/2022 by Shannon & Wilson for Seattle City Light. City Light provides no warranty, expressed or implied, as to the accuracy, reliability or completeness of this data. Data Source: Major Facilities, Tower Locations, and Roads - City Light; Lidar data - Quantum Spatial (2014; 2016; 2017), WSI (2013), Watershed Sciences (2009), Sanborn (2008), Harding (2004)



GE-02: DEEP SEATED LANDSLIDES AND SUSCEPTIBILITY

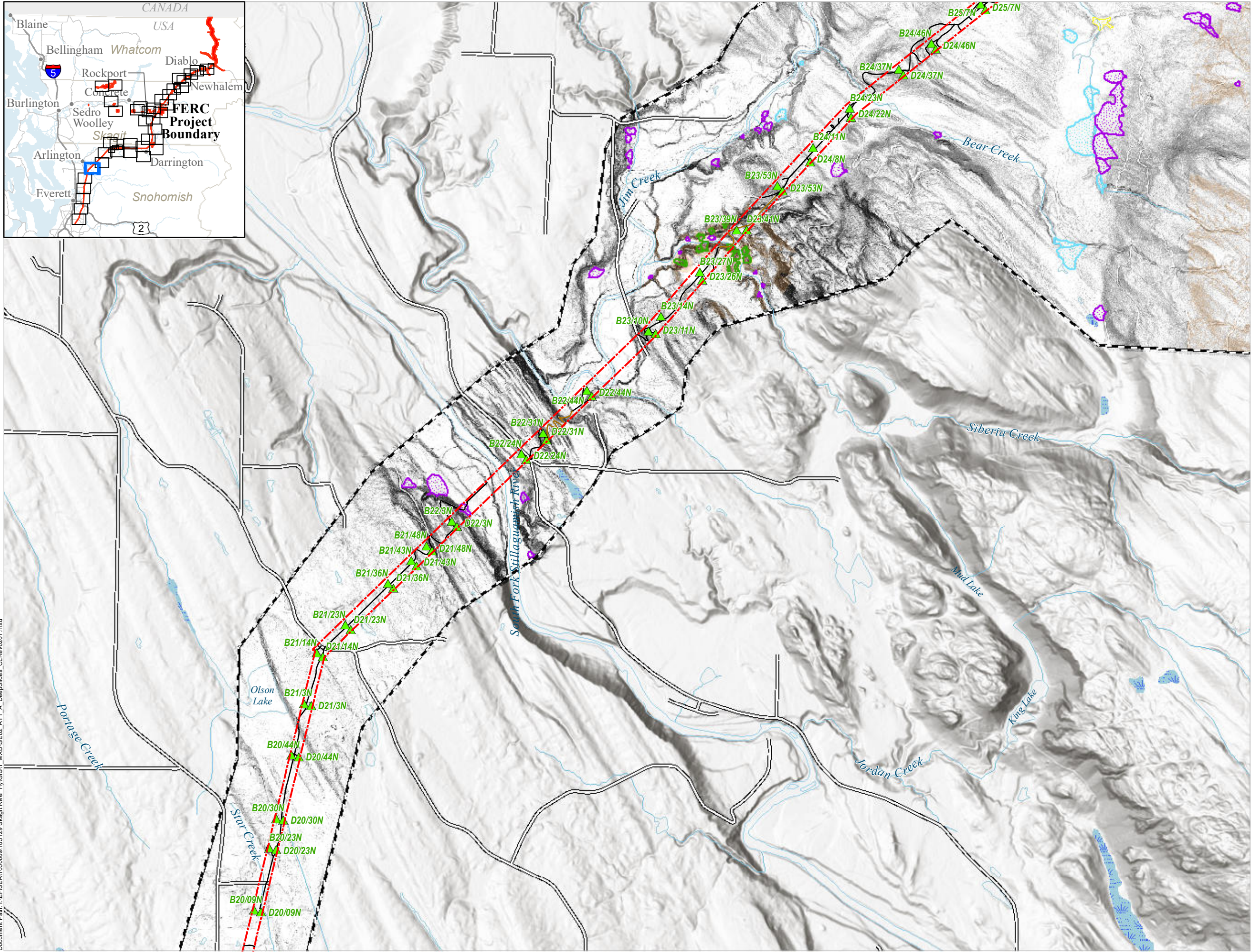
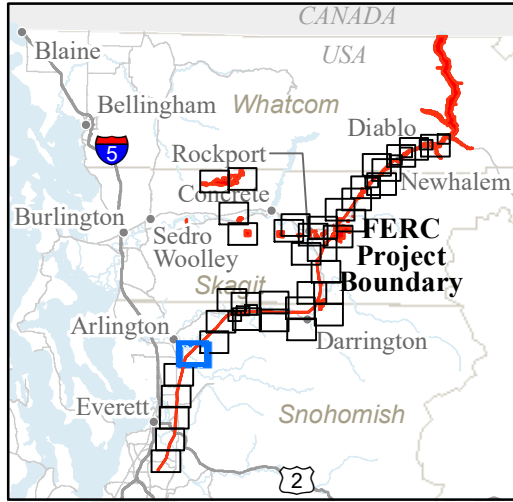
- FERC Project Boundary
- City Light Transmission Line Tower Locations
- Study Routes**
 - Road
 - Trail
- Mass Wasting Study Boundary
- Deep Landslide Scars
- Deep Landslide Deposits
- Deep Landslide Head Scarps and Flanks
- Fan Deposits**
 - Alluvial
 - Debris Flood
 - Debris Flow
- Deep Landslide Susceptibility**
 - Low
 - Moderate
 - High



Seattle City Light

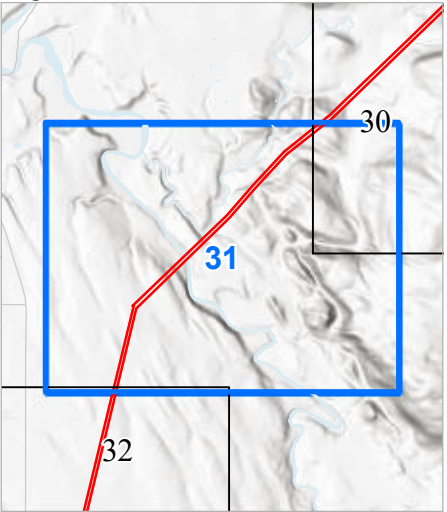
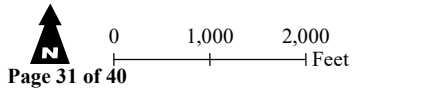
SKAGIT RIVER HYDROELECTRIC PROJECT (FERC NO. 553)

Created on 2/7/2022 by Shannon & Wilson for Seattle City Light. City Light provides no warranty, expressed or implied, as to the accuracy, reliability or completeness of this data. Data Source: Major Facilities, Tower Locations, and Roads - City Light; Lidar data - Quantum Spatial (2014; 2016; 2017), WSI (2013), Watershed Sciences (2009), Sanborn (2008), Harding (2004)



GE-02: DEEP SEATED LANDSLIDES AND SUSCEPTIBILITY

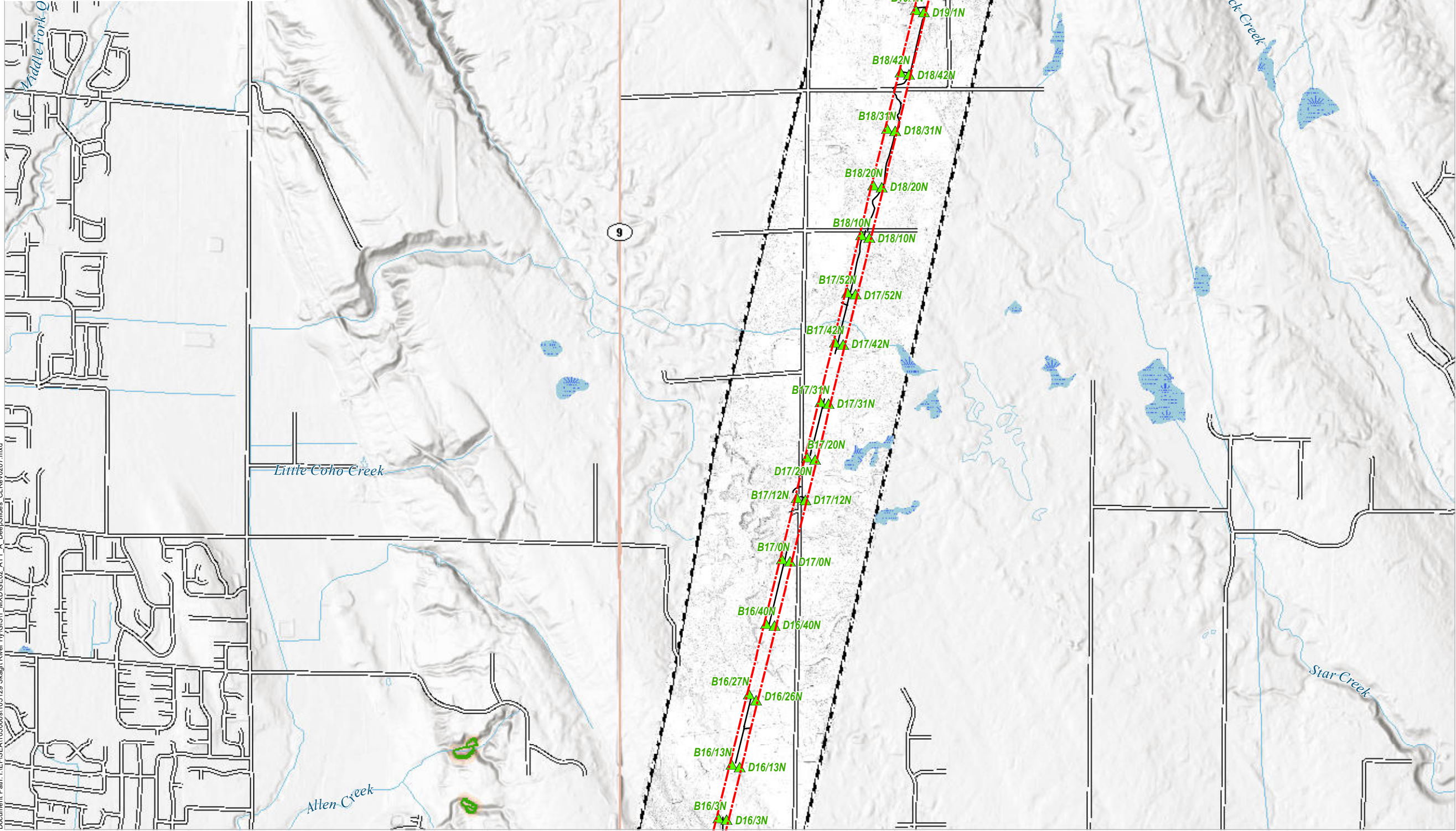
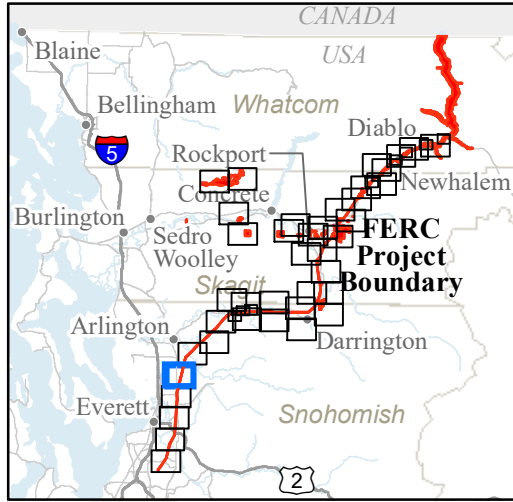
- FERC Project Boundary
- City Light Transmission Line Tower Locations
- Study Routes**
 - Road
 - Trail
 - Mass Wasting Study Boundary
 - Deep Landslide Scarps
 - Deep Landslide Deposits
 - Deep Landslide Head Scarps and Flanks
- Fan Deposits**
 - Alluvial
 - Debris Flood
 - Debris Flow
- Deep Landslide Susceptibility**
 - Low
 - Moderate
 - High



Seattle City Light

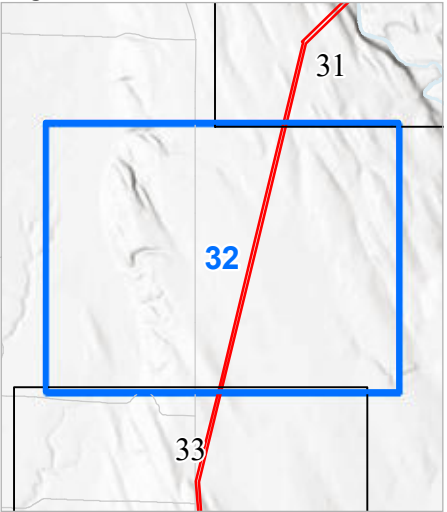
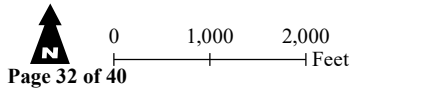
SKAGIT RIVER HYDROELECTRIC PROJECT (FERC NO. 553)

Created on 2/7/2022 by Shannon & Wilson for Seattle City Light. City Light provides no warranty, expressed or implied, as to the accuracy, reliability or completeness of this data. Data Source: Major Facilities, Tower Locations, and Roads - City Light; Lidar data - Quantum Spatial (2014; 2016; 2017), WSI (2013), Watershed Sciences (2009), Sanborn (2008), Harding (2004)



GE-02: DEEP SEATED LANDSLIDES AND SUSCEPTIBILITY

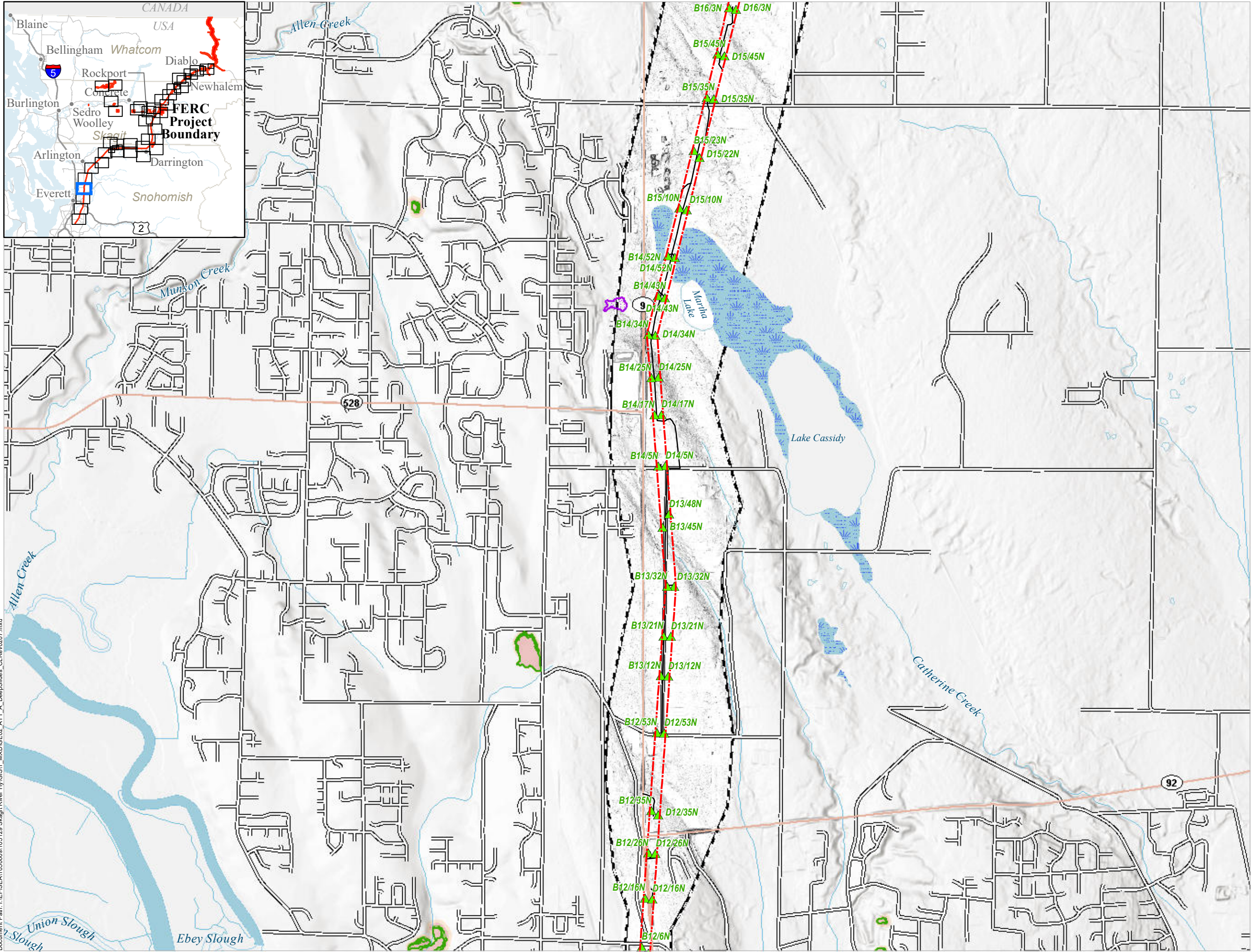
- FERC Project Boundary
- City Light Transmission Line Tower Locations
- Study Routes**
 - Road
 - Mass Wasting Study Boundary
 - Deep Landslide Scars
 - Deep Landslide Deposits
 - Deep Landslide Head Scars and Flanks
- Deep Landslide Susceptibility**
 - Low
 - Moderate
 - High



Seattle City Light

SKAGIT RIVER HYDROELECTRIC PROJECT (FERC NO. 553)

Created on 2/7/2022 by Shannon & Wilson for Seattle City Light. City Light provides no warranty, expressed or implied, as to the accuracy, reliability or completeness of this data. Data Source: Major Facilities, Tower Locations, and Roads - City Light; Lidar data - Quantum Spatial (2014; 2016; 2017), WSI (2013); Watershed Sciences (2009), Sanborn (2008), Harding (2004)



Document Path: I:\EPSEA\105000a\105129 Skagit River HyGIS\1 MXD\GE02_ATT_A_DeepSlides_CL Rev0207.mxd

GE-02: DEEP SEATED LANDSLIDES AND SUSCEPTIBILITY

- FERC Project Boundary
- City Light Transmission Line Tower Locations

Study Routes

- Road
- Mass Wasting Study Boundary
- Deep Landslide Scarps
- Deep Landslide Deposits
- Deep Landslide Head Scarps and Flanks

Fan Deposits

- Debris Flow

Deep Landslide Susceptibility

- Low
- Moderate
- High

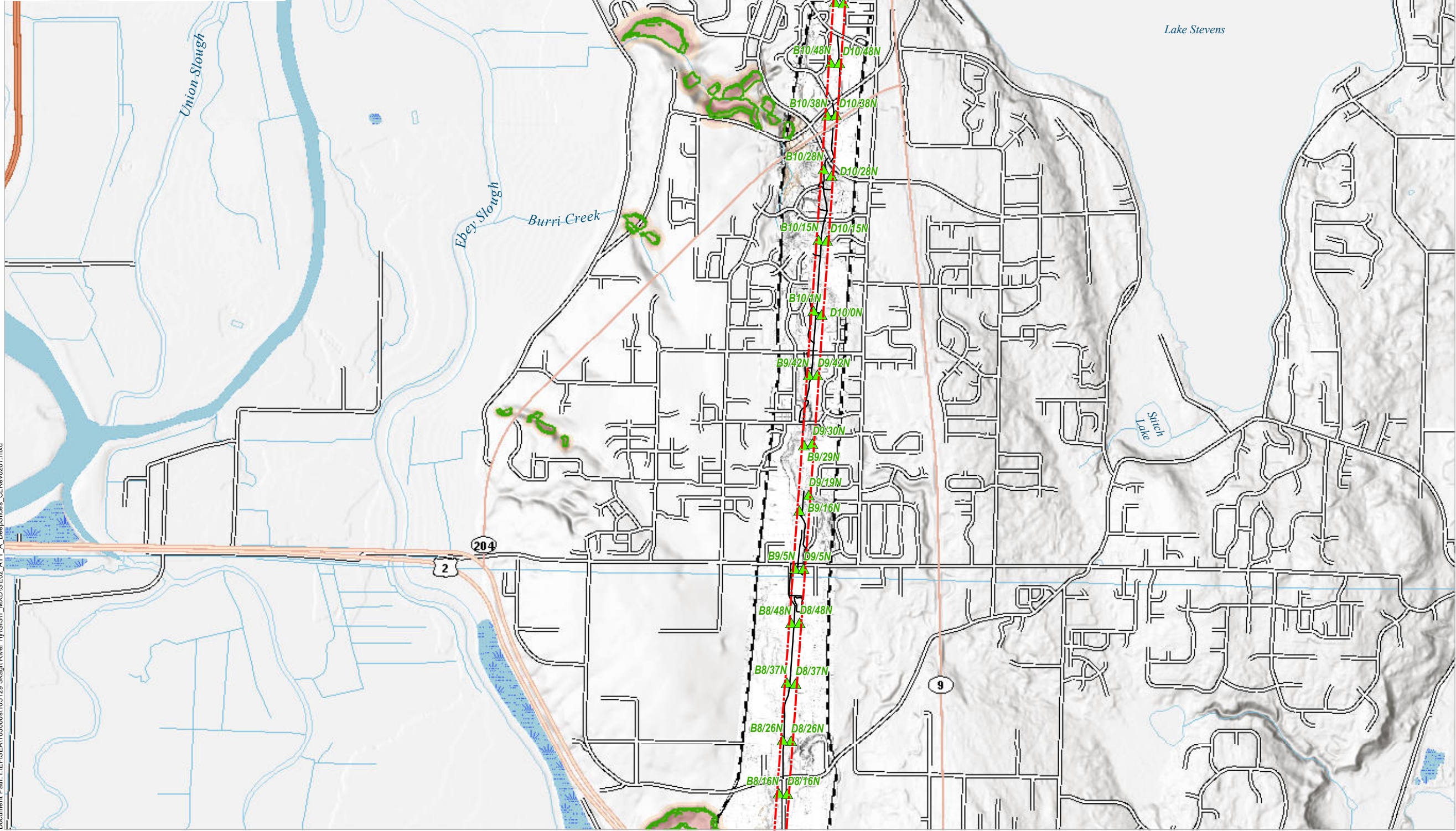
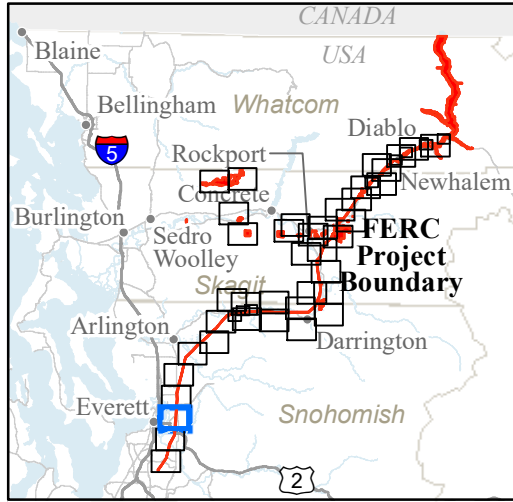
0 1,000 2,000 Feet

Page 33 of 40

Seattle City Light

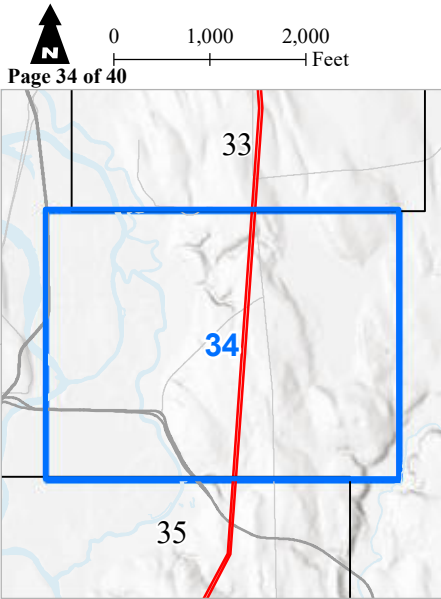
SKAGIT RIVER HYDROELECTRIC PROJECT (FERC NO. 553)

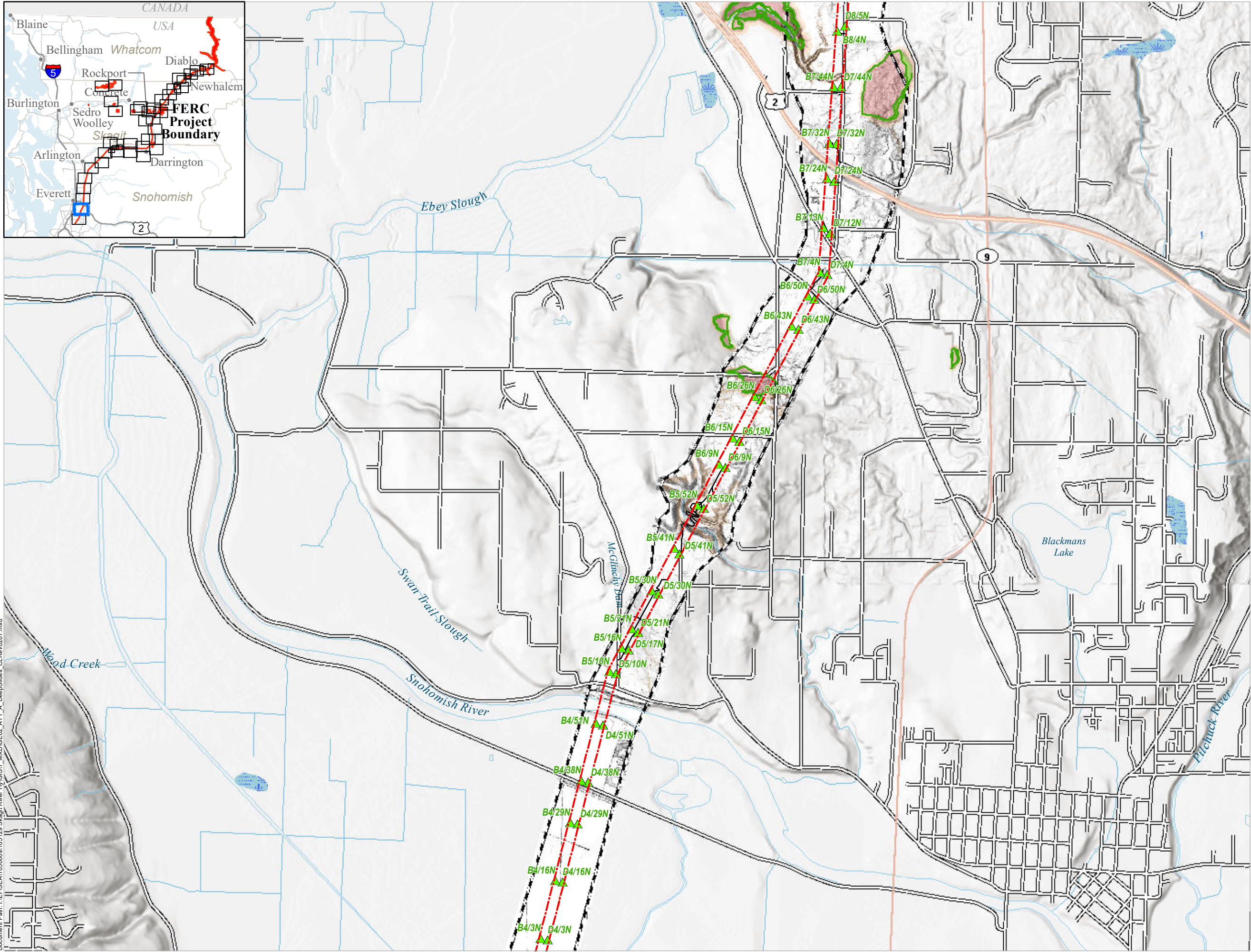
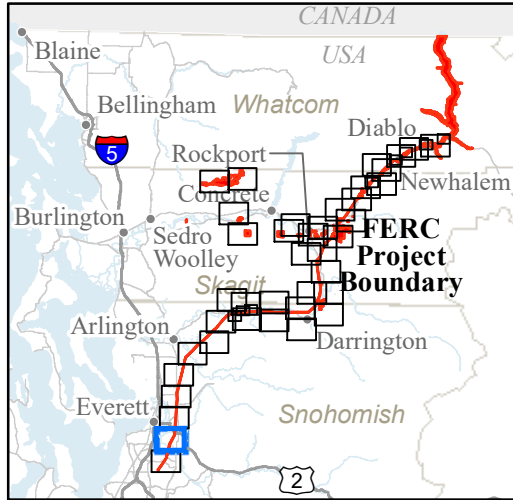
Created on 2/7/2022 by Shannon & Wilson for Seattle City Light. City Light provides no warranty, expressed or implied, as to the accuracy, reliability or completeness of this data. Data Source: Major Facilities, Tower Locations, and Roads - City Light; Lidar data - Quantum Spatial (2014; 2016; 2017); WSI (2013); Watershed Sciences (2009), Sanborn (2008), Harding (2004)



GE-02: DEEP SEATED LANDSLIDES AND SUSCEPTIBILITY

- FERC Project Boundary
- City Light Transmission Line Tower Locations
- Study Routes**
 - Road
 - Trail
- Mass Wasting Study Boundary
- Deep Landslide Scarps
- Deep Landslide Deposits
- Deep Landslide Head Scarps and Flanks
- Fan Deposits**
 - Debris Flow
- Deep Landslide Susceptibility**
 - Low
 - Moderate
 - High





GE-02: DEEP SEATED LANDSLIDES AND SUSCEPTIBILITY

FERC Project Boundary

City Light Transmission Line Tower Locations

Study Routes

Road

Mass Wasting Study Boundary

Deep Landslide Scarps

Deep Landslide Deposits

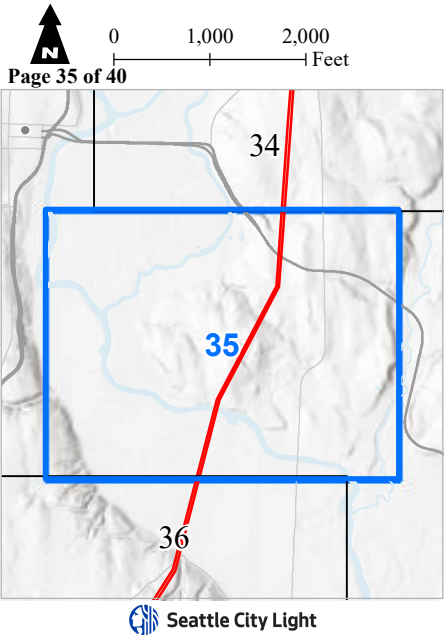
Deep Landslide Head Scarps and Flanks

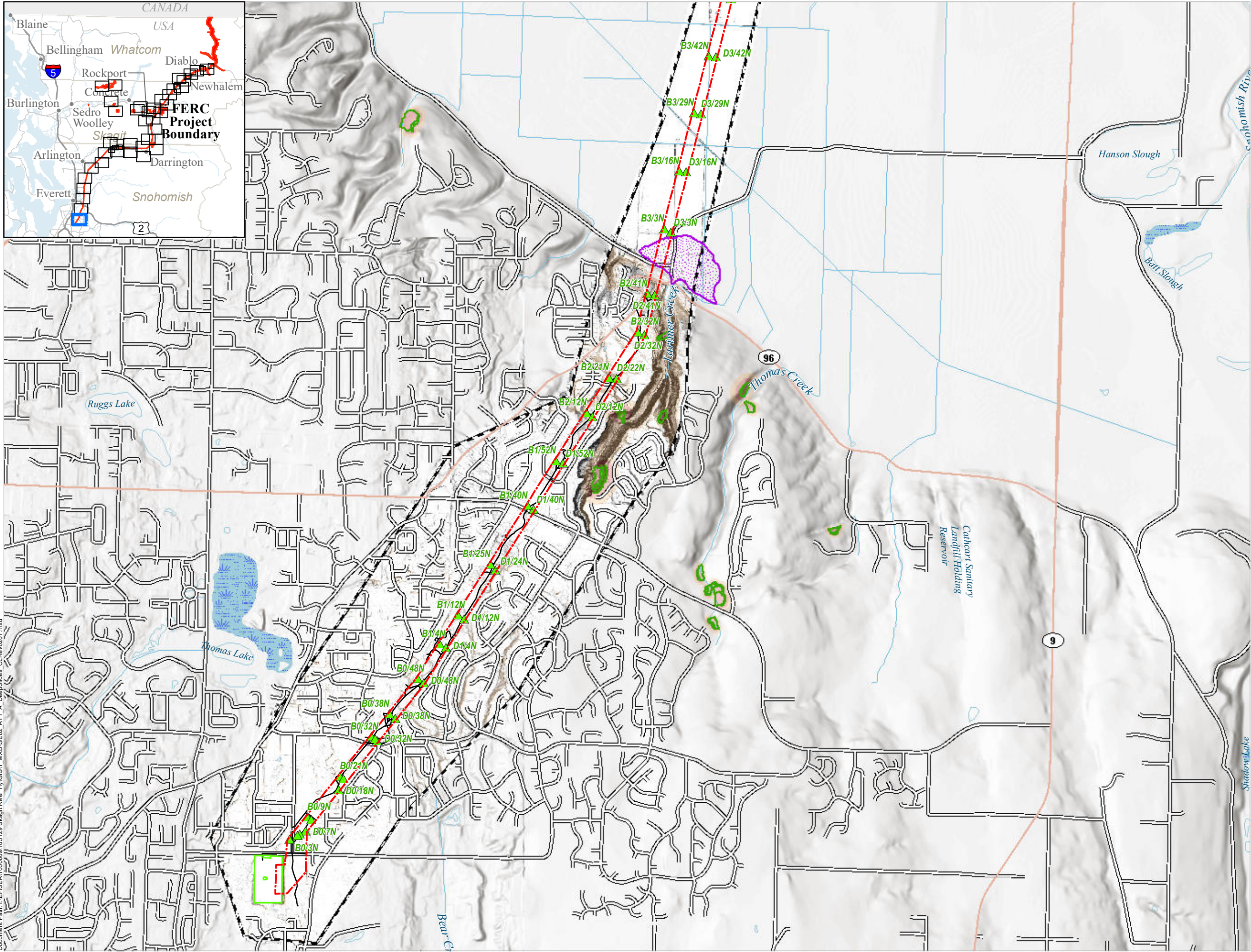
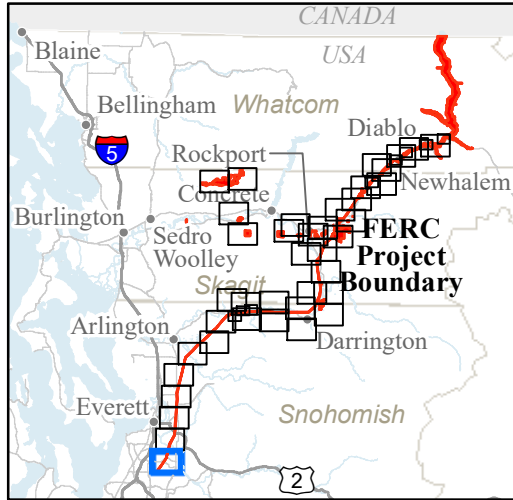
Deep Landslide Susceptibility

Low

Moderate

High





GE-02: DEEP SEATED LANDSLIDES AND SUSCEPTIBILITY

- FERC Project Boundary
- City Light Major Facilities
- City Light Transmission Line Tower Locations

Study Routes

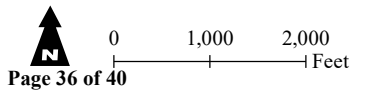
- Road
- Mass Wasting Study Boundary
- Deep Landslide Scarps
- Deep Landslide Deposits
- Deep Landslide Head Scarps and Flanks

Fan Deposits

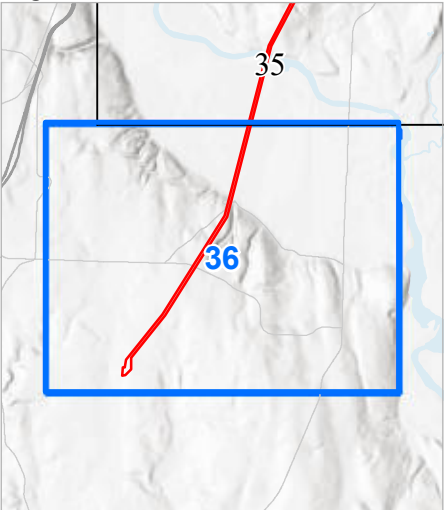
- Debris Flow

Deep Landslide Susceptibility

- Low
- Moderate
- High



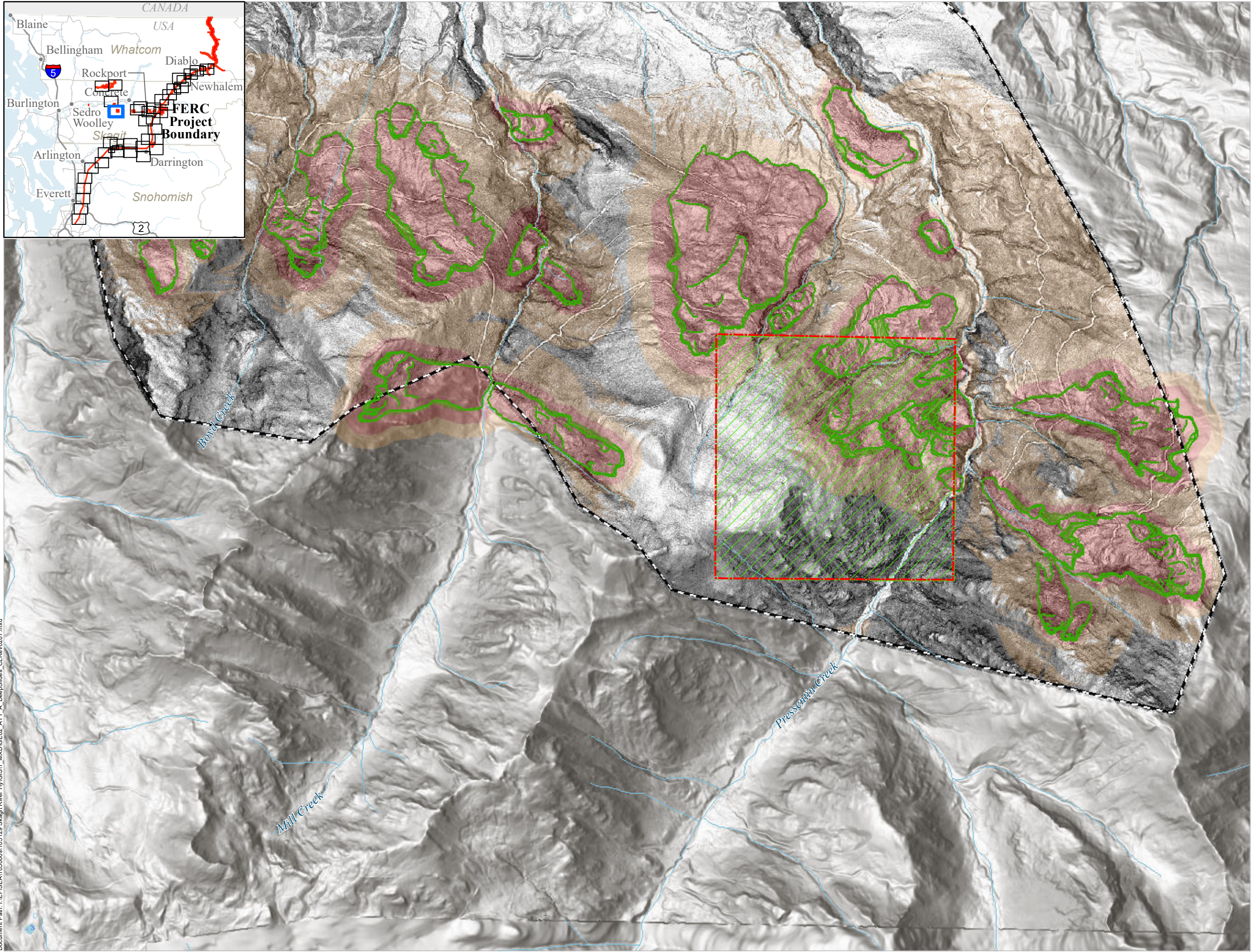
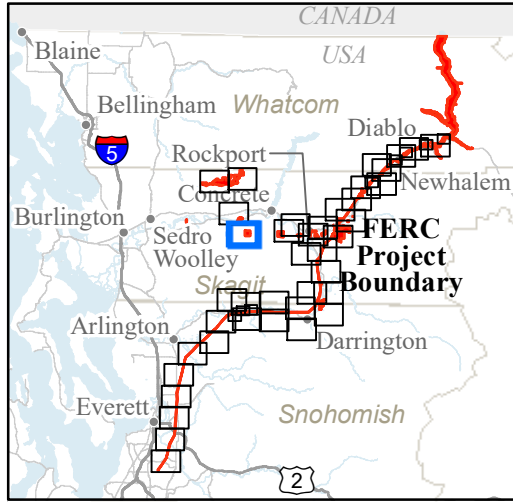
Page 36 of 40



Seattle City Light

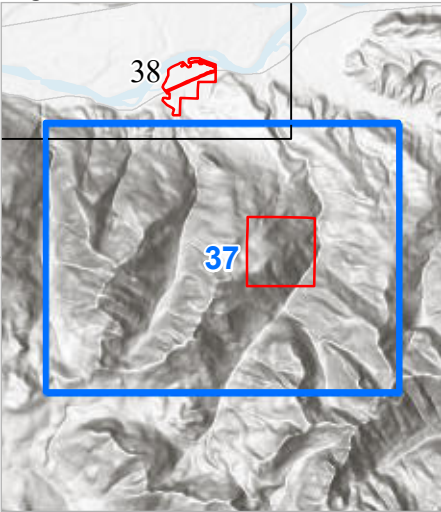
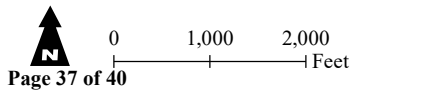
SKAGIT RIVER HYDROELECTRIC PROJECT (FERC NO. 553)

Created on 2/7/2022 by Shannon & Wilson for Seattle City Light. City Light provides no warranty, expressed or implied, as to the accuracy, reliability or completeness of this data. Data Source: Major Facilities, Tower Locations, and Roads - City Light; Lidar data - Quantum Spatial (2014; 2016; 2017); WSI (2013); Watershed Sciences (2009), Sanborn (2008), Harding (2004)



GE-02: DEEP SEATED LANDSLIDES AND SUSCEPTIBILITY

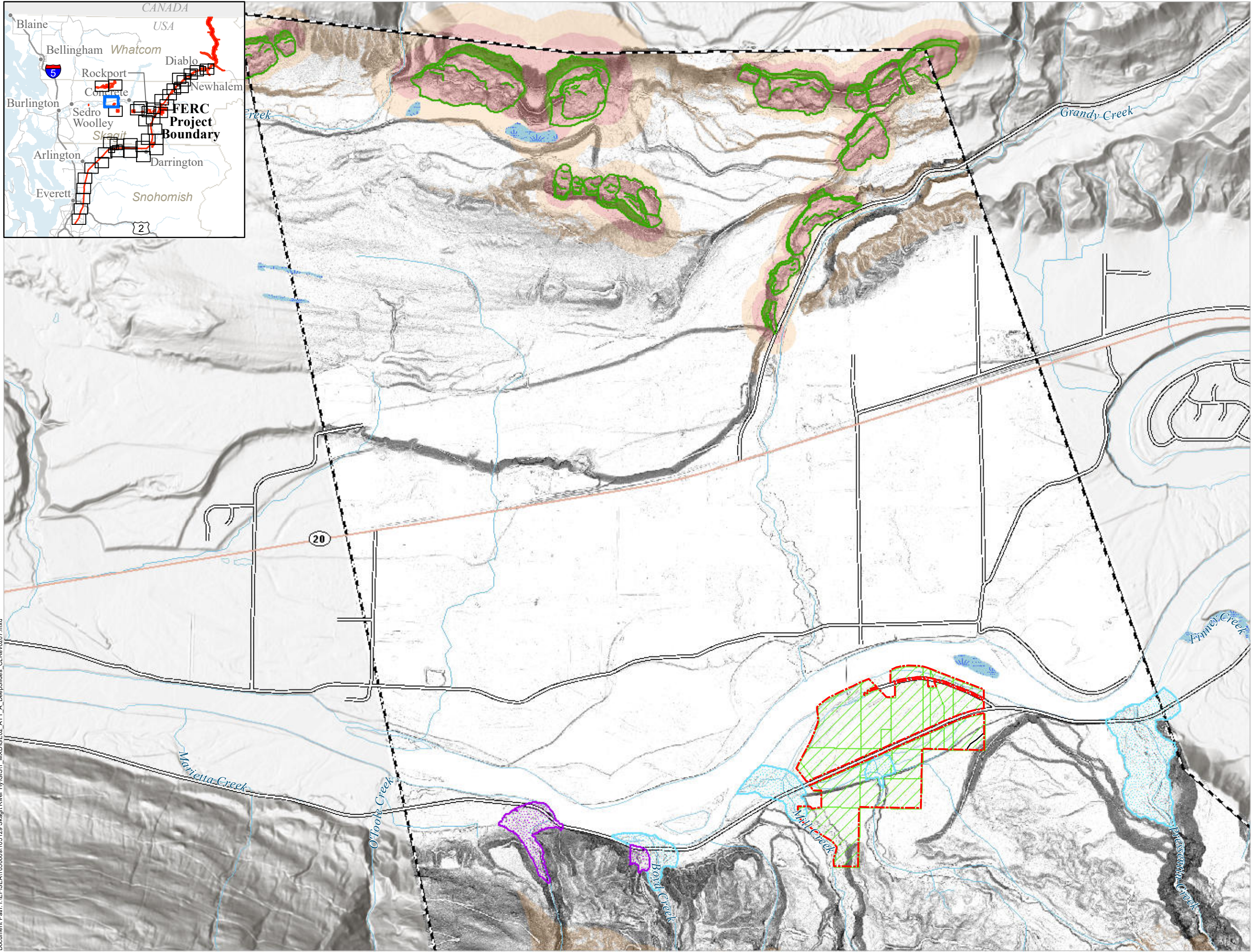
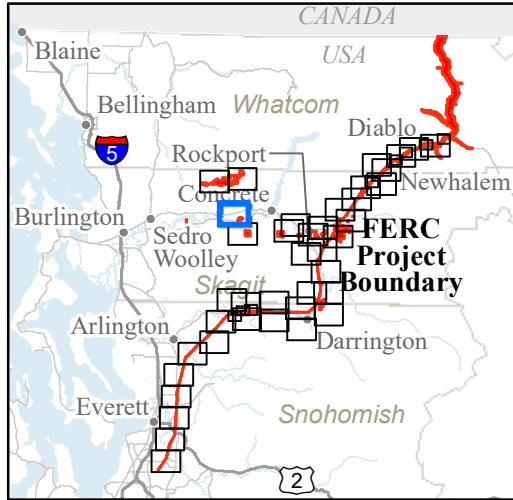
- FERC Project Boundary
 - City Light Mitigation Parcels
 - Mass Wasting Study Boundary
 - Deep Landslide Scarps
 - Deep Landslide Deposits
 - Deep Landslide Head Scarps and Flanks
- Deep Landslide Susceptibility**
- Low
 - Moderate
 - High



Seattle City Light

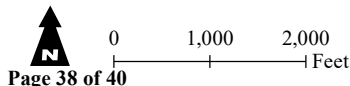
SKAGIT RIVER HYDROELECTRIC PROJECT (FERC NO. 553)

Created on 2/7/2022 by Shannon & Wilson for Seattle City Light. City Light provides no warranty, expressed or implied, as to the accuracy, reliability or completeness of this data. Data Source: Major Facilities, Tower Locations, and Roads - City Light; Lidar data - Quantum Spatial (2014; 2016; 2017), WSI (2013), Watershed Sciences (2009), Sanborn (2008), Harding (2004)

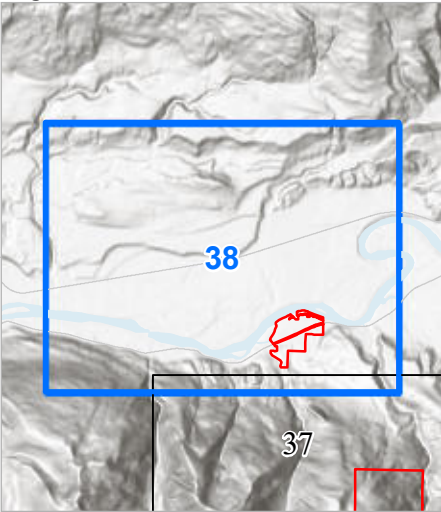


GE-02: DEEP SEATED LANDSLIDES AND SUSCEPTIBILITY

- FERC Project Boundary
- City Light Mitigation Parcels
- Study Routes**
 - Road
 - Mass Wasting Study Boundary
 - Deep Landslide Scarps
 - Deep Landslide Deposits
 - Deep Landslide Head Scarps and Flanks
- Fan Deposits**
 - Debris Flood
 - Debris Flow
- Deep Landslide Susceptibility**
 - Low
 - Moderate
 - High



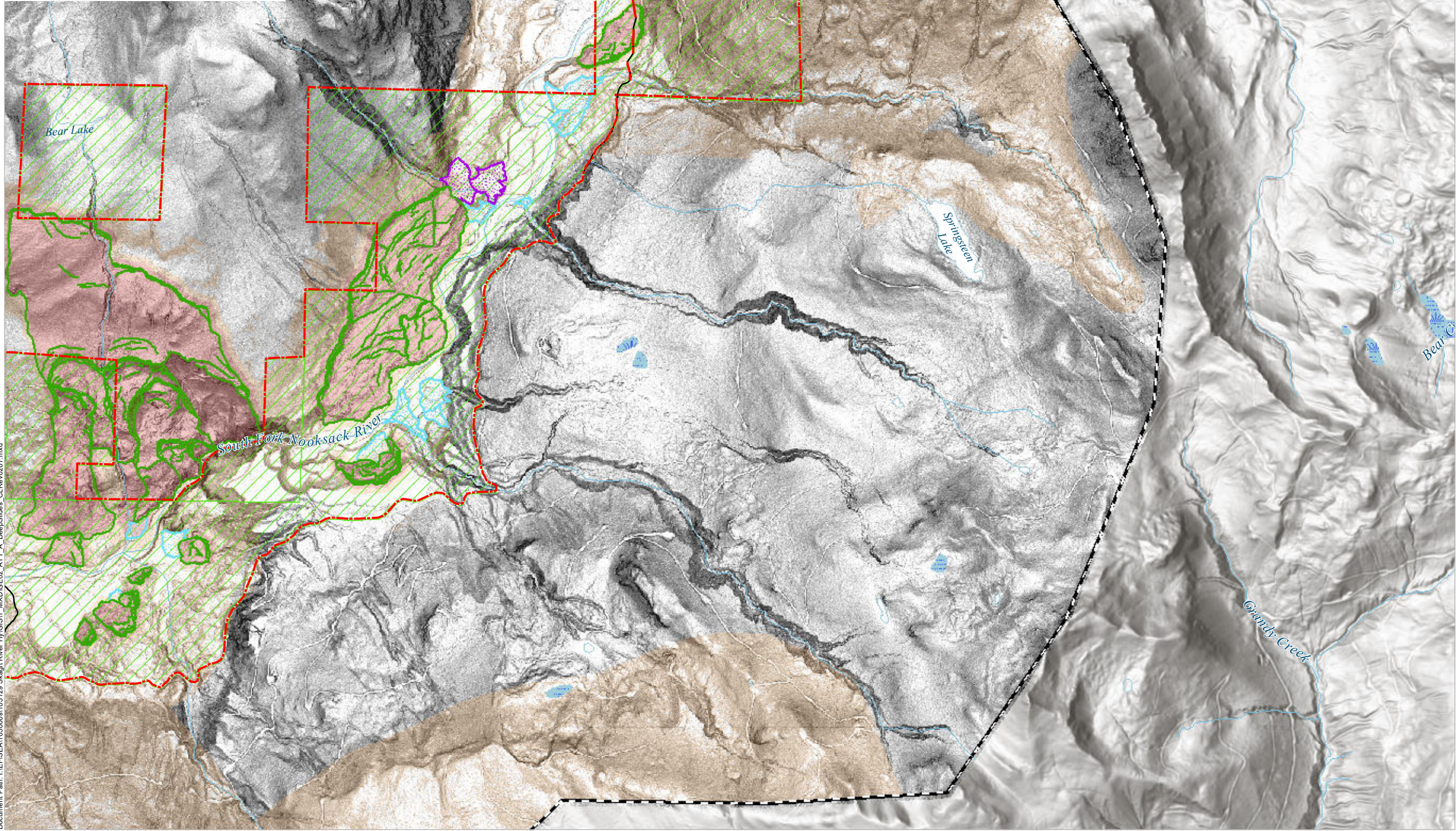
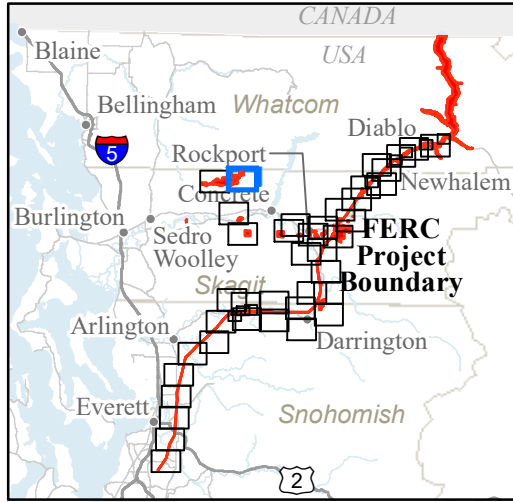
Page 38 of 40



Seattle City Light

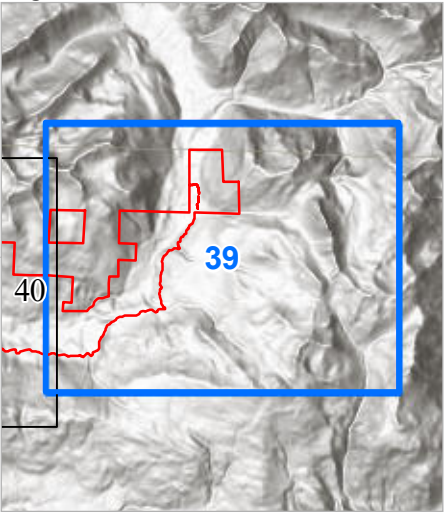
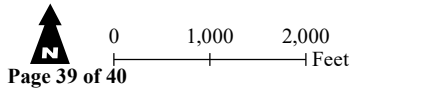
SKAGIT RIVER HYDROELECTRIC PROJECT (FERC NO. 553)

Created on 2/7/2022 by Shannon & Wilson for Seattle City Light. City Light provides no warranty, expressed or implied, as to the accuracy, reliability or completeness of this data. Data Source: Major Facilities, Tower Locations, and Roads - City Light; Lidar data - Quantum Spatial (2014; 2016; 2017), WSI (2013), Watershed Sciences (2009), Sanborn (2008), Harding (2004)



GE-02: DEEP SEATED LANDSLIDES AND SUSCEPTIBILITY

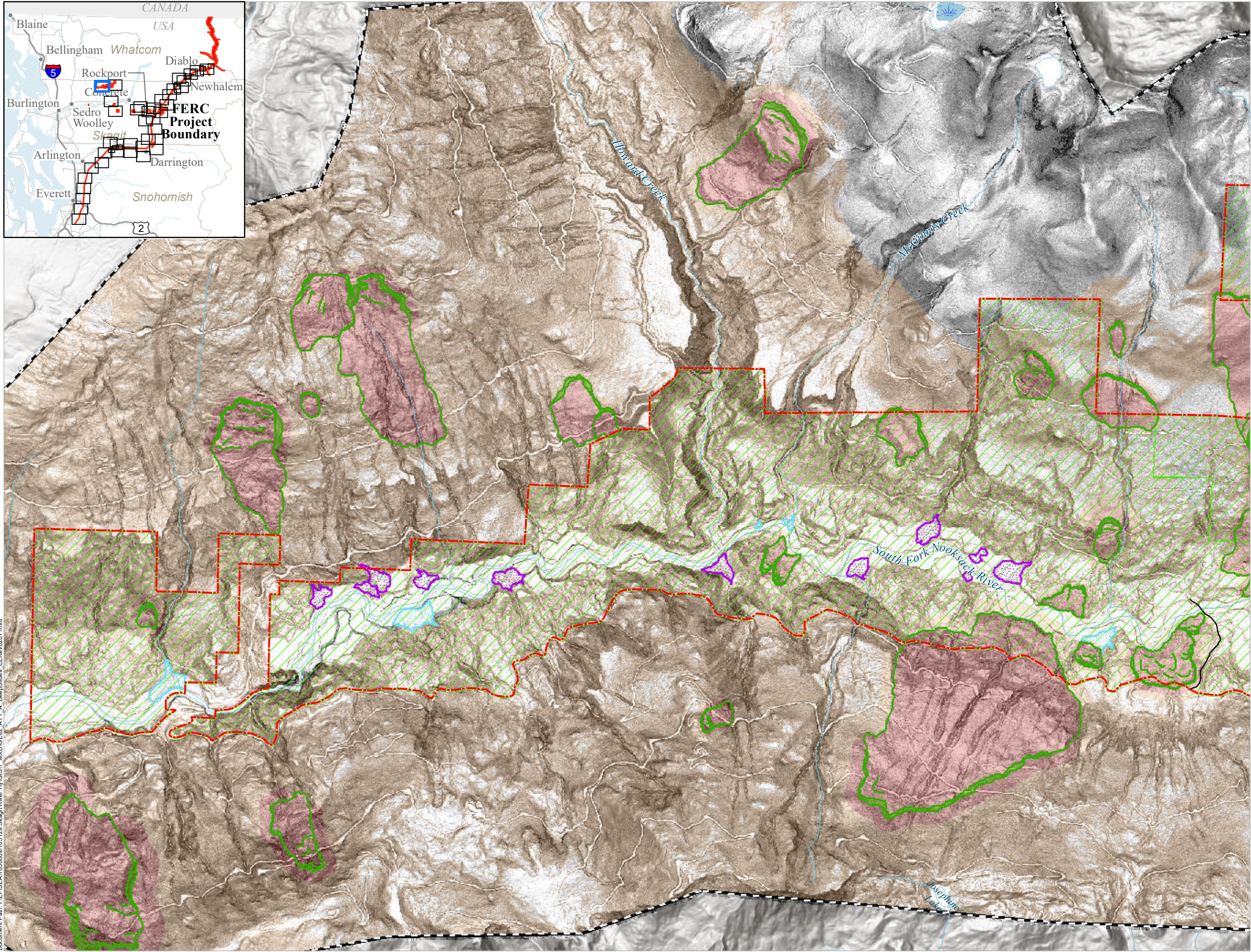
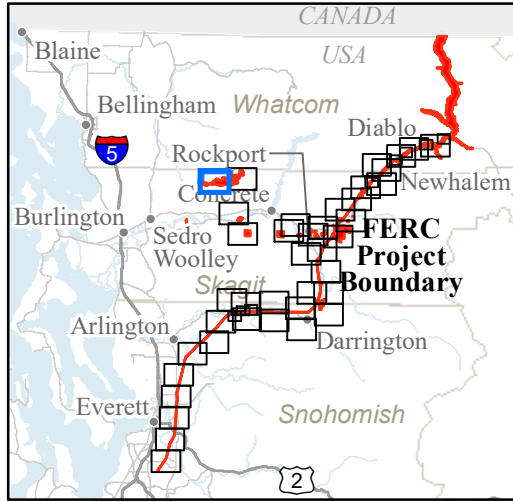
- FERC Project Boundary
- City Light Mitigation Parcels
- Study Routes**
 - Road
 - Mass Wasting Study Boundary
 - Deep Landslide Scarps
 - Deep Landslide Deposits
 - Deep Landslide Head Scarps and Flanks
- Fan Deposits**
 - Debris Flood
 - Debris Flow
- Deep Landslide Susceptibility**
 - Low
 - Moderate
 - High



Seattle City Light

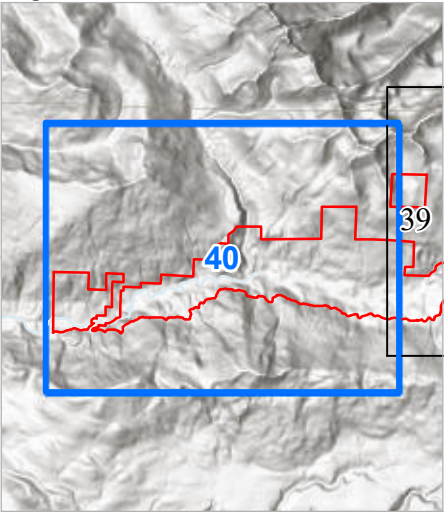
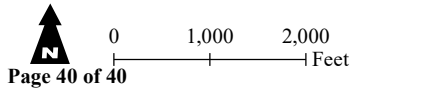
SKAGIT RIVER HYDROELECTRIC PROJECT (FERC NO. 553)

Created on 2/7/2022 by Shannon & Wilson for Seattle City Light. City Light provides no warranty, expressed or implied, as to the accuracy, reliability or completeness of this data. Data Source: Major Facilities, Tower Locations, and Roads - City Light; Lidar data - Quantum Spatial (2014; 2016; 2017), WSI (2013), Watershed Sciences (2009), Sanborn (2008), Harding (2004)



GE-02: DEEP SEATED LANDSLIDES AND SUSCEPTIBILITY

- FERC Project Boundary
- City Light Mitigation Parcels
- Study Routes**
 - Road
 - Mass Wasting Study Boundary
 - Deep Landslide Scarps
 - Deep Landslide Deposits
 - Deep Landslide Head Scarps and Flanks
- Fan Deposits**
 - Debris Flood
 - Debris Flow
- Deep Landslide Susceptibility**
 - Low
 - Moderate
 - High



Seattle City Light

SKAGIT RIVER HYDROELECTRIC PROJECT (FERC NO. 553)

Created on 2/7/2022 by Shannon & Wilson for Seattle City Light. City Light provides no warranty, expressed or implied, as to the accuracy, reliability or completeness of this data. Data Source: Major Facilities, Tower Locations, and Roads - City Light; Lidar data - Quantum Spatial (2014; 2016; 2017), WSI (2013), Watershed Sciences (2009), Sanborn (2008), Harding (2004)