


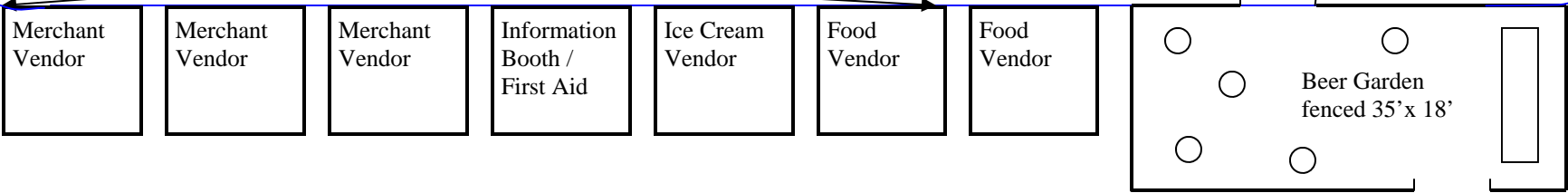
Main Street

Salmon Street



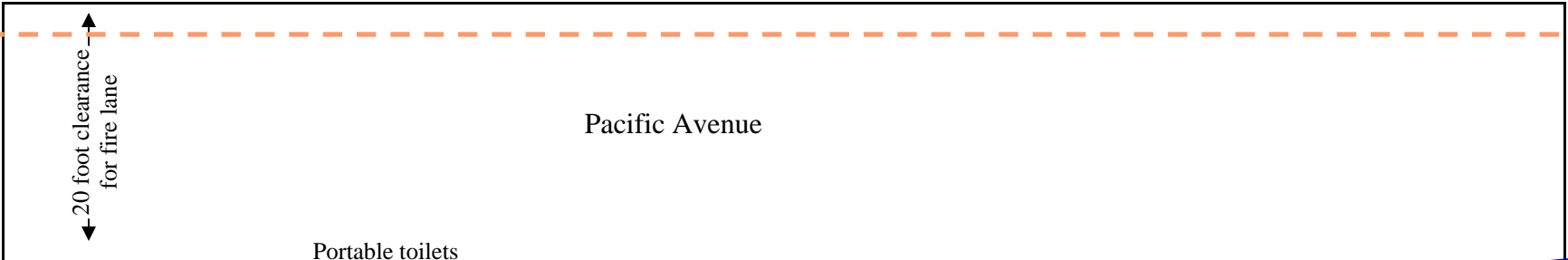
Sidewalk open

10x10 canopies



Street Closed sign

Street Closed sign




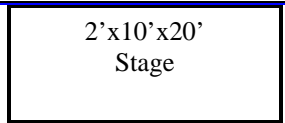
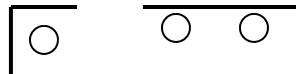
Sidewalk closed sign

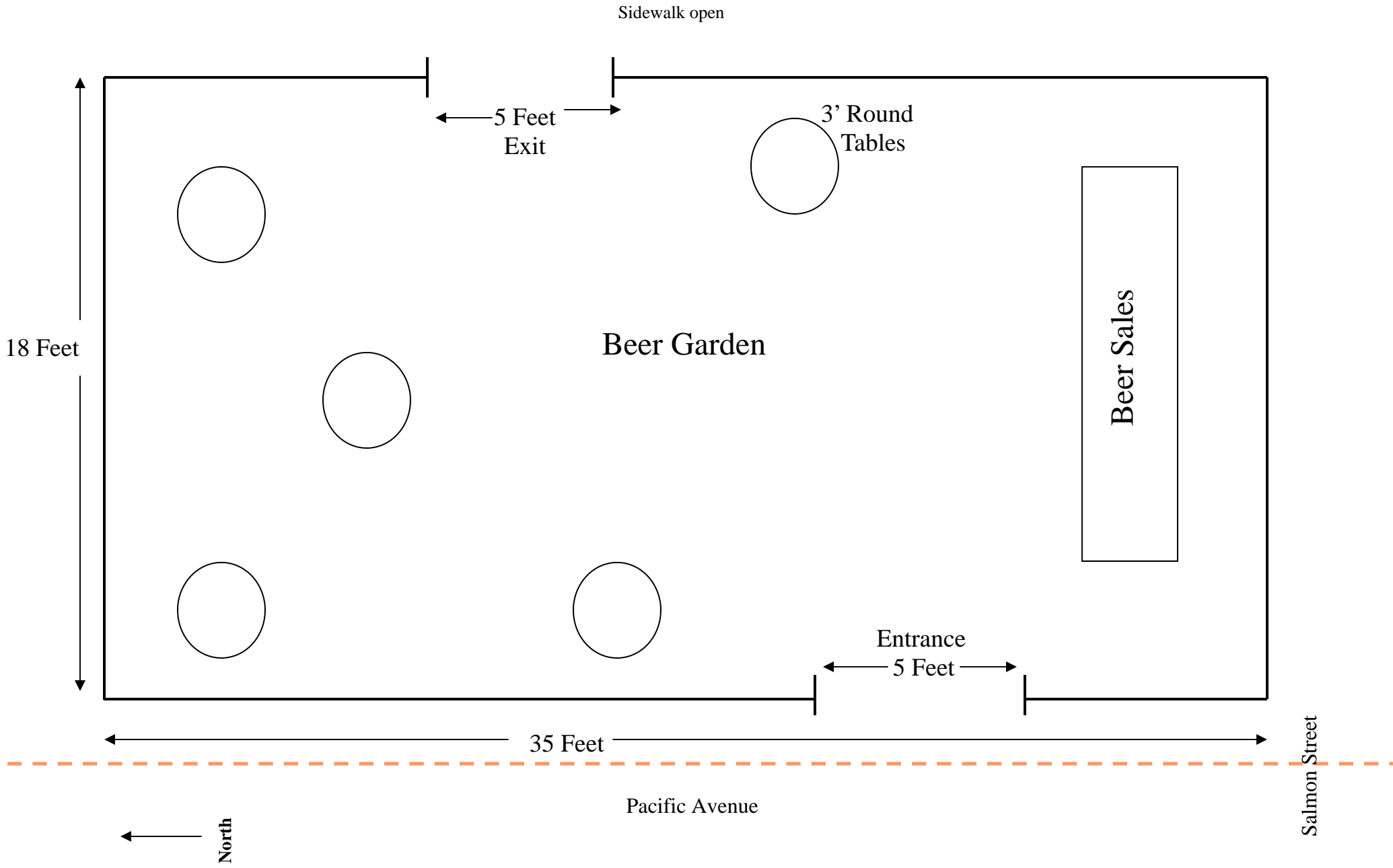
Sidewalk closed sign

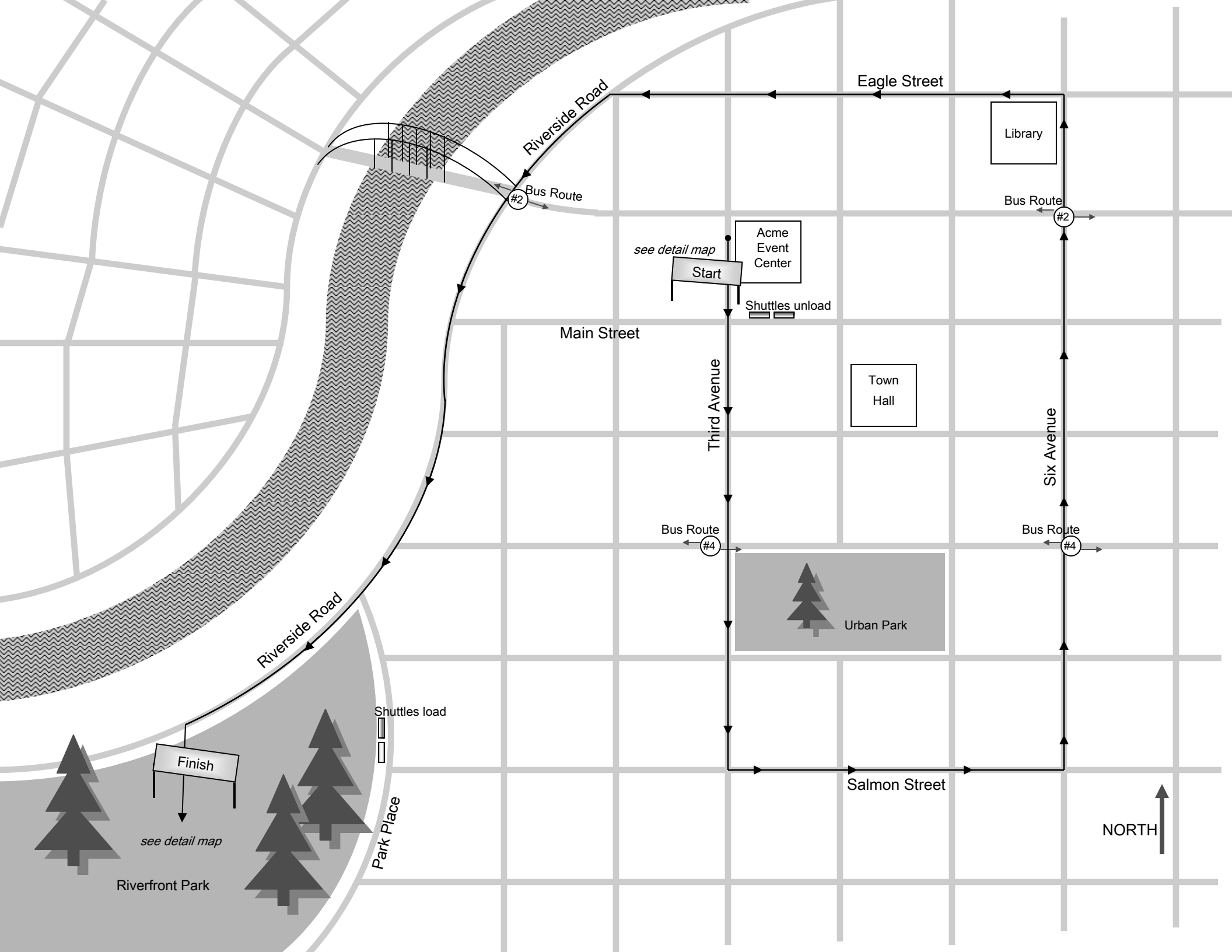
Portable toilets

Handwashing station

2'x10'x20' Stage







Eagle Street

Riverside Road

Library

Bus Route #2

Bus Route #2

Acme Event Center

Start

Shuttles unload

Main Street

Town Hall

Third Avenue

Six Avenue

Bus Route #4

Bus Route #4



Urban Park

Shuttles load

Finish


see detail map

Riverfront Park

Park Place

Salmon Street

NORTH



Portable toilets

Street Closure during start



Event Center

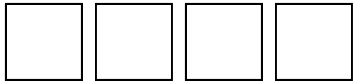


Sponsor Booths



= 10x10 canopy

Registration / Information



Music/announcement speaker



Start

Third Avenue

Street Closure during start



Main Street



Portable toilets

sidewalks open



Participant parking in underground lot

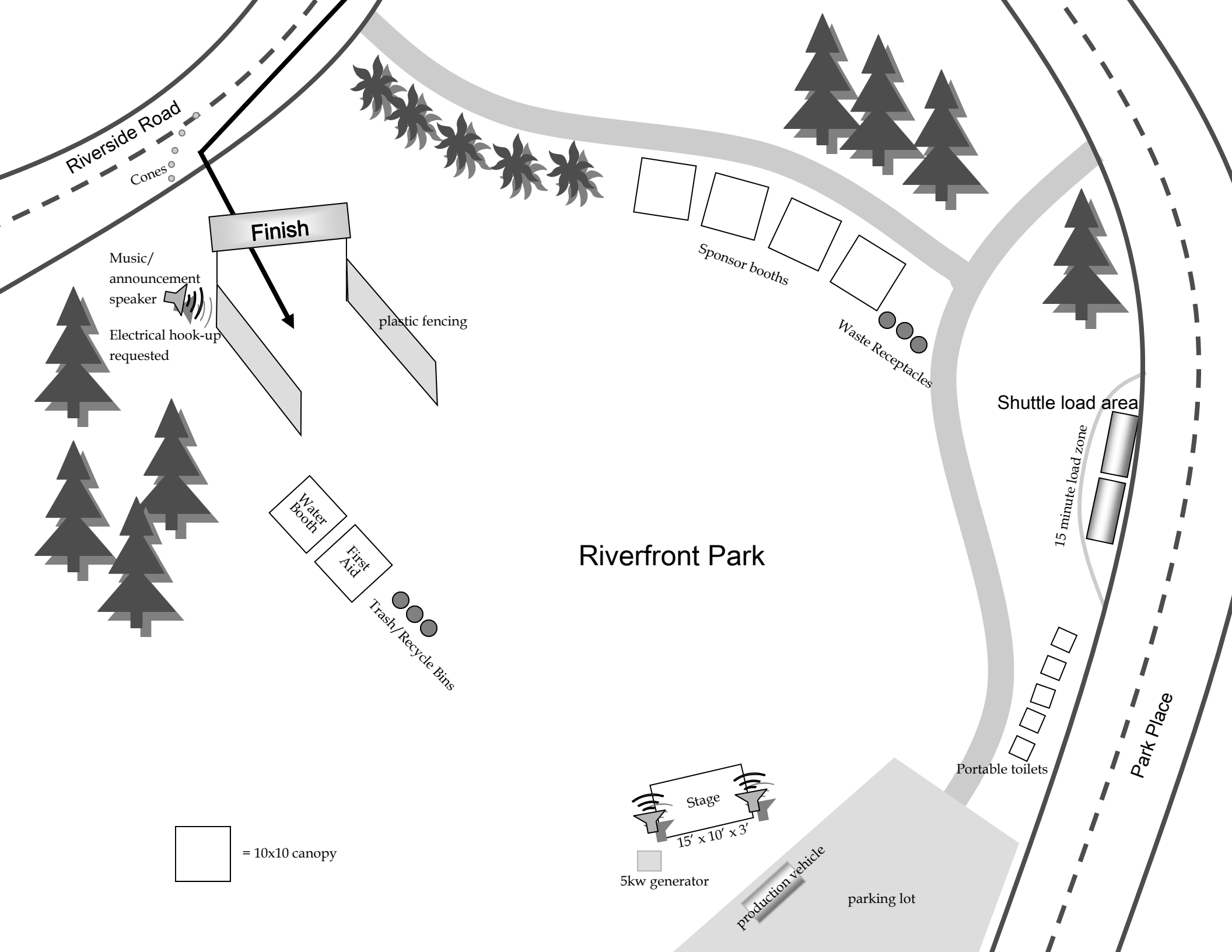
Acme Event Center

The purpose of this sample map is to provide a detailed description of your outdoor event layout.

Shuttles unload area



Parking lane used for shuttle buses



Riverside Road
Cones

Finish

Music/
announcement
speaker
Electrical hook-up
requested

plastic fencing

Sponsor booths
Waste Receptacles

Shuttle load area

15 minute load zone

Water
Booth
First
Aid
Trash/Recycle Bins

Riverfront Park

Portable toilets

Park Place

Stage
15' x 10' x 3'
5kw generator

production vehicle

parking lot

[Square symbol] = 10x10 canopy