

Madison Corridor Bus Rapid Transit Study



Open House #1

Maria Koenigter, SDOT

Thomas Brennan, Nelson\Nygaard

September 30, 2014

Presentation overview

- Why Madison?
- Study outcomes and goals
- Timeline
- How to use tonight's open house

SDOT's mission & vision

Mission: delivering a first-rate transportation system for Seattle.



Vision: a vibrant Seattle with connected people, places, and products.

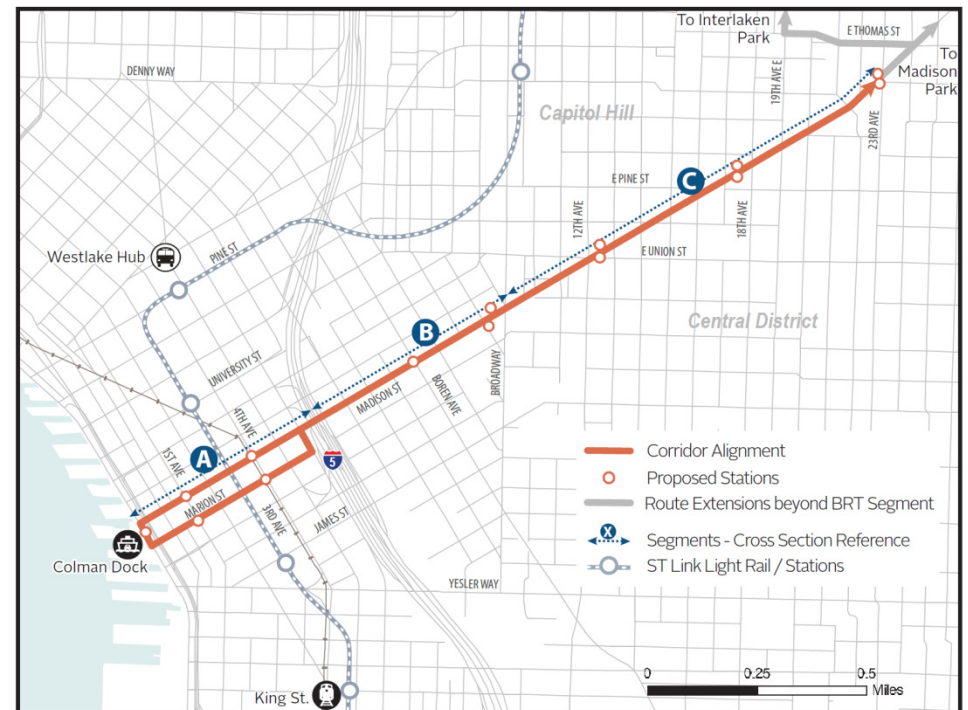
SDOT's values



Background

2012 Transit Master Plan

- Identified 5 priority corridors based on:
 - Ridership
 - Travel time savings
- City-wide analysis
 - Concept for corridor limits and type of service



Project need and goals

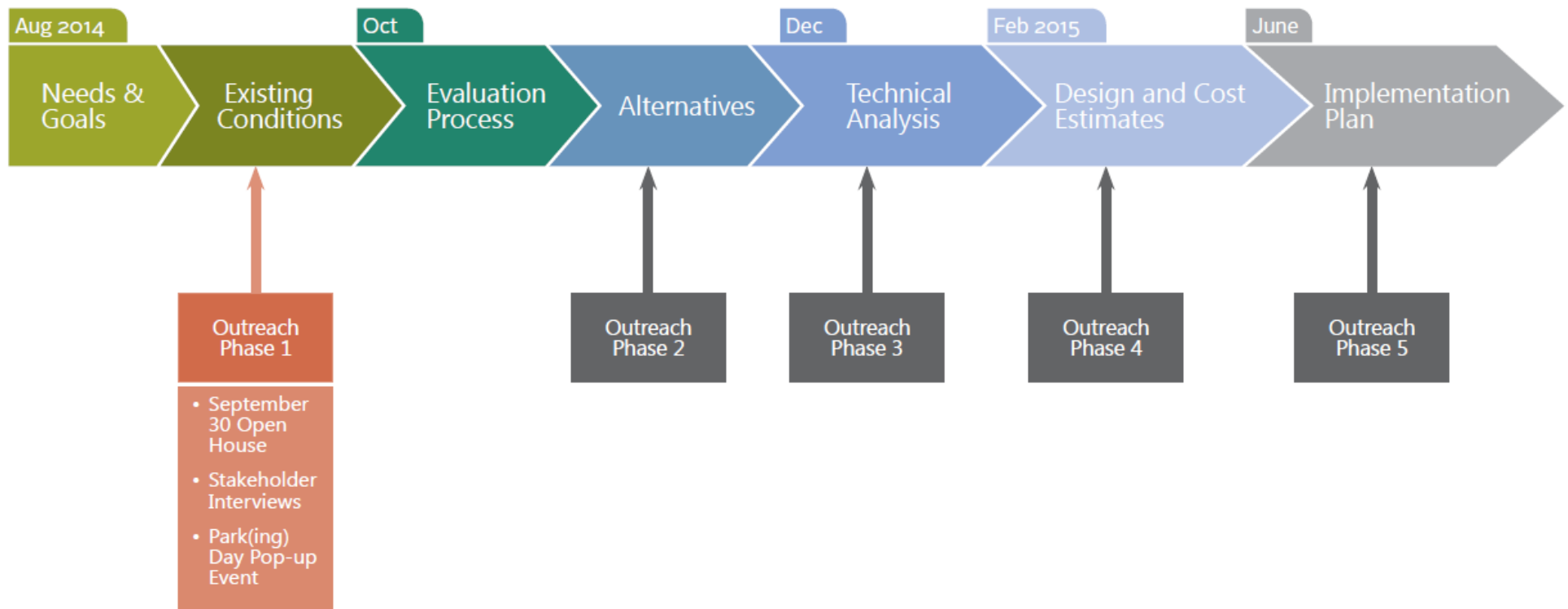
- Make transit faster and more reliable
- Make the transit rider experience better with more comfortable stops and faster boarding
- Enhance pedestrian connections
- Develop a parallel bike corridor
- Advance streetscape and public spaces

Current phase:

Project Definition Study

- Statement of project purpose and need
- Develop and analyze two corridor design concepts
- Evaluate and screen design concepts
- 10% design, engineering, and cost estimates
- Develop implementation strategy and identify elements for early delivery

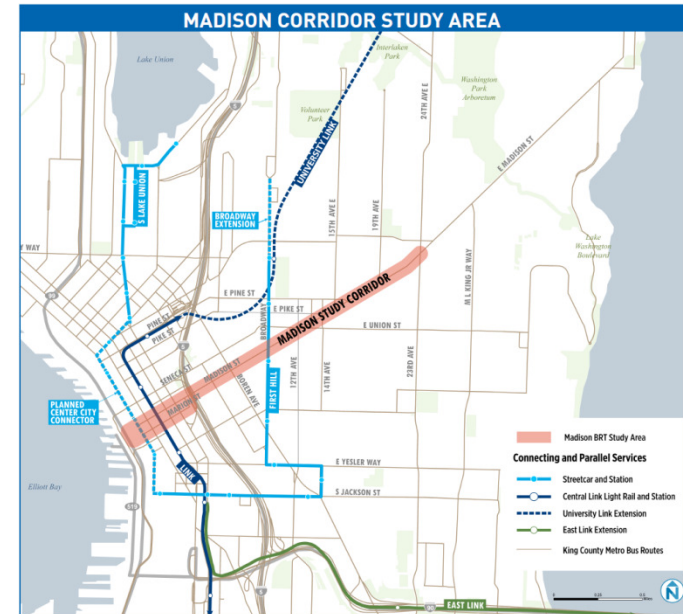
Study approach and timeline



Study outcomes

Develop a transit design concept that:

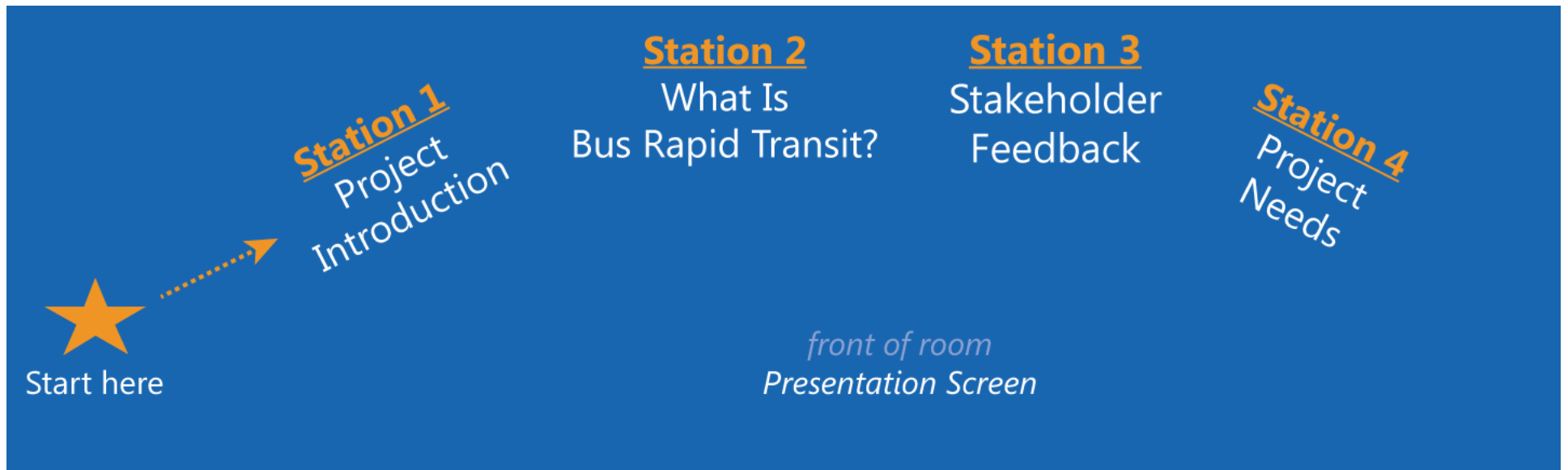
- Has community and elected official support
- Is backed by a viable phasing and implementation plan
- Positions the City for future funding opportunities to help design and build the project



Tonight's meeting

- How do you use the corridor?
- What's working? What could be improved?
- What key locations should we consider?
- What else do we need to know as we move forward into this study?

Open house orientation: stations









Open house orientation: at the station

- Talk with project staff
 - Ask questions
 - Share your ideas
- Comment on sticky notes and attach to boards or map
- Write on your comment card and return before you leave

STAKEHOLDER FINDINGS

Let us know what you think by adding your notes to the board.

 "HOTSPOTS"	 TRAFFIC	 CURRENT CONDITIONS	 SUPPORT	 CONCERNS
<small>Please post a note here or write on your comment sheet.</small>				

Madison Corridor BRT Study 

Station 5: map exercise

Using sticky dots and notes, help us identify locations where there are issues, concerns or opportunities for:

- Transit service
- Pedestrian/bicycle conditions
- Loading or on-street parking
- Public space and the streetscape



Comments and updates

- Please sign-in at the front to be added to the project mailing list
- Please return comment card before you leave
- Project Website
 - <http://www.seattle.gov/transportation/madisonBRT.htm>

THANK YOU!

Thank you for your input at this event. We will notify you as future Madison BRT events are scheduled.

COMMENTS / QUESTIONS


Do you have any other comments or questions?

Questions?

maria.koengeter@seattle.gov | (206) 733-9865

<http://www.seattle.gov/transportation/madisonbrt.htm>

<http://www.seattle.gov/transportation>



Bus rapid transit

