












Transit Network

-  RapidRide Rainier Line
-  Other RapidRide
-  Key Connection
-  Link
-  Seattle Streetcar

Potential Rainier Corridor Elements

-  Smart signals for transit priority
-  New or modified overhead contact system for electric trolley buses
-  Transit-only lanes or business access and transit lanes to keep buses moving
-  Paving
-  New or improved pedestrian crossings
-  Bicycle Facilities



Not to Scale
Data Sources: City of Seattle,
King County