

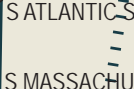


ELLIOTT BAY

QWEST FIELD



SAFECO FIELD



164B



TERMINAL 46

Harbor Island

TERMINAL 5

TERMINAL 30

TERMINAL 18

TERMINAL 25

BNSF SIG

HARBOR AVE SW

16TH AVE SW

KLICHTAT AVE SW

COLORADO AVE S

UTAH AVE S

1ST AVE S

4TH AVE S

6TH AVE S

S HANFORD ST

S HORTON ST

S SPOKANE ST

S NEVADA ST

S IDAHO ST

DIAGONAL AVE S

E MARGINAL WAY S

1ST AVE S

4TH AVE S

S LUCILE ST

1st Avenue S Bridge

S DEARBORN ST

S ROYAL BROOKINGHAM

S ATLANTIC ST

S MASSACHUSETTS ST

S HOLGATE ST

S LANDER ST

S FOREST ST

West Seattle Bridge

TERMINAL 106

TERMINAL 107

DUWAMISH WATERWAY

UP ARGO

DENVER AVE S

INDUSTRIAL WAY





AIRPORT WAY S

To avoid commuter traffic and congestion on the Spokane Street Viaduct, there are three ground-level routes connecting Seattle freeways with industries and port terminals:

- S Atlantic Street and E Marginal Way S
- S Michigan Street and E Marginal Way S
- W Marginal Way S and First Avenue S Bridge

Green and white "Truck Route" signs are posted along the routes to guide you.

SOUTH SEATTLE INDUSTRIAL AREA

- E Marginal Way S 
- W Marginal Way SW 
- Atlantic Street 
- Railroad Tracks 

TERMINAL 115

S MICHIGAN ST

E MARGINAL WAY S

CORSON AVE S

S BAILEY ST

BOEING FIELD

Permisos para cargas sobre el Limite Legal
descargar o construcción solamente

Para Permisos de Tráfico de Camiones, llame al (206) 684-5086
Permisos para camiones de más de 30 pies de largo para
manejar a través del centro de la ciudad de Seattle
Estacionamiento reservado en las calles donde existen
parquímetros o puestos para pagar, para cargar y
descargar o construcción solamente

de las rutas para guiarle.


Ve a el mapa en el interior. Las señales de "Ruta de
Camiones" en verde y blanco están marcadas a lo largo

South Atlantic Street y East Marginal Way South
South Michigan Street y East Marginal Way South
East Marginal Way South y First Avenue South Bridge

industriales y terminales del puerto.

Para evitar el tráfico de los conmutadores y la congestión
en el Viaducto de Spokane Street, existen tres rutas que
conectan las autopistas de Seattle con las zonas

Uniendo las autopistas con las terminales del puerto y las industrias



General information
(206) 684-7623 (206 684-ROAD)

Information for truckers and links to other Web sites:
www.seattle.gov/transportation/freight.htm

Don Smith, Truck Traffic Supervisor, (206) 684-5086
Don.Smith@seattle.gov
Seattle Department of Transportation
Seattle Municipal Tower, 37th Floor
700 Fifth Avenue
Post Office Box 34996
Seattle, Washington 98124-4996



747 00700 3377
747 00700 3377 (206) 684-5103

747 00700 3377 (206) 684-5086
747 00700 3377 (206) 684-5086
747 00700 3377 (206) 684-5086

747 00700 3377

747 00700 3377 (206) 684-5086
747 00700 3377 (206) 684-5086

747 00700 3377 (206) 684-5086
747 00700 3377 (206) 684-5086

747 00700 3377

747 00700 3377 (206) 684-5086
747 00700 3377 (206) 684-5086

Uniendo las autopistas con las terminales del puerto y las industrias

Связывающая автомагистрала с терминалами порта и промышленными предприятиями

Три наземных маршрута, соединяющие автомагистрала
Сиятла с промышленными предприятиями и терминалами
порта, освобождают путепровод по улице Спокен (Spokane
Street Viaduct) от пригородного транспорта и заборов.

South Atlantic Street и East Marginal Way South
South Michigan Street и East Marginal Way South
West Marginal Way South и First Avenue South Bridge

См. карту внутри. На улицах установлены зеленые и
белые знаки «Маршрут для грузовиков», указывающие
маршруты проезда.

Пропуски для проезда грузовиков: (206) 684-5086

Пропуски для проезда грузовиков более 30 футов
длиной по центральной части Сиятла
Забронированная стоянка на улице, на которой
установлены счетчики или пункты оплаты
стоянки, только для погрузки, разгрузки или
строительных работ
Пропуски для перевозки груза, превышающего
законный предел

Зоны для загрузки коммерческого транспорта: (206)
684-5103

Пропуски для проезда и информация

www.seattle.gov/trafficcams

747 00700 3377 (206) 684-5086
747 00700 3377 (206) 684-5086

747 00700 3377 (206) 684-5086
747 00700 3377 (206) 684-5086

747 00700 3377

747 00700 3377 (206) 684-5086
747 00700 3377 (206) 684-5086

Uniendo las autopistas con las terminales del puerto y las industrias

Seattle Linking Freeways with Port Terminals and Industries

To avoid commuter traffic and congestion on the
Spokane Street Viaduct, there are three ground-level
routes connecting Seattle freeways with industries
and port terminals:

- S Atlantic Street and E Marginal Way S
- S Michigan Street and E Marginal Way S
- W Marginal Way S and First Avenue S Bridge

See the map inside. Green and white "Truck Route"
signs are posted along the routes to guide you.

Truck Traffic Permits, (206) 684-5086

Permits for trucks over 30 feet in length to drive
through downtown Seattle
Reserved parking on a street where there are
parking meters or pay stations, for loading and
unloading or construction only
Over Legal load permits

Commercial Vehicle Load Zones, (206) 684-5103
Permits and information

Traffic cameras
www.seattle.gov/trafficcams

