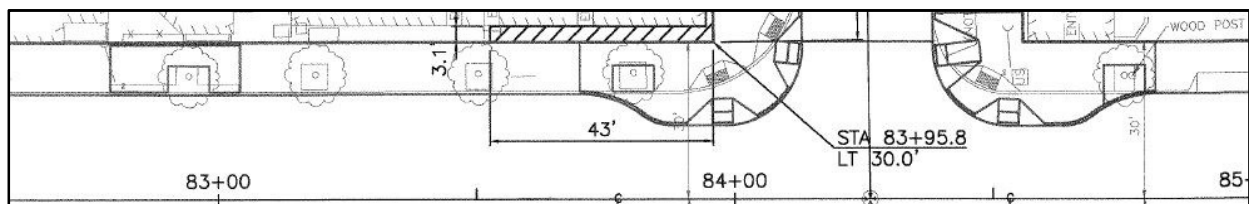




# Seattle Department of Transportation

## The Americans with Disabilities Act (ADA) Transition Plan for the Seattle Public Right-of-Way

### Appendix 6.1d: 2017 Curb Ramp Healthcare Prioritization



**SDOT ADA Transition Plan Appendix 6.1d: 2017 Curb Ramp Healthcare Prioritization**

Sidewalk ID	Location H (1)	Location M	Location L (2)	Surface Type	District No.	Ramp Score	Facilities Served				Total Count	Unit Description
							A	B	C	D		
SDW-2370	Y	U	U	PCC	DISTRICT5	2	0	3	0	6	9	5TH AVE NE BETWEEN NE 115TH ST AND NE 117TH ST, E SIDE
SDW-46353	U	U	U	PCC	DISTRICT5	3	1	3	0	4	8	5TH AVE NE BETWEEN NE 112TH S ST AND NE 112TH N ST, C SIDE
SDW-2371	Y	U	N	PCC	DISTRICT5	2	0	3	0	4	7	5TH AVE NE BETWEEN NE 112TH N ST AND NE 115TH ST, W SIDE
SDW-39098	U	U	U	PCC	DISTRICT5	3	0	3	0	4	7	NE 114TH ST BETWEEN 9TH AVE NE AND ROOSEVELT N WAY NE, N SIDE
SDW-7968	U	U	Y	PCC	DISTRICT5	1	0	3	0	4	7	NE 113TH ST BETWEEN 9TH AVE NE AND ROOSEVELT N WAY NE, N SIDE
SDW-5001	U	U	Y	AC	DISTRICT5	1	0	3	0	4	7	NE 115TH ST BETWEEN 5TH AVE NE AND 7TH AVE NE, S SIDE
SDW-2372	U	U	Y	PVCC	DISTRICT5	1	1	3	0	3	7	5TH AVE NE BETWEEN NE 112TH S ST AND NE 112TH N ST, W SIDE
SDW-30600	Y	U	U	PCC	DISTRICT3	2	2	4	1	0	7	SPRING ST BETWEEN 9TH AVE AND TERRY AVE, NW SIDE
SDW-33306	U	U	U	AC	DISTRICT5	3	0	2	2	3	7	1ST AVE NW BETWEEN NW 125TH ST AND NW 127TH ST, E SIDE
SDW-7201	U	U	U	PCC	DISTRICT5	3	0	3	0	4	7	NE 114TH ST BETWEEN 9TH AVE NE AND ROOSEVELT N WAY NE, S SIDE
SDW-37696	U	U	U	PCC	DISTRICT5	3	0	2	0	4	6	NE 113TH ST BETWEEN 9TH AVE NE AND ROOSEVELT N WAY NE, S SIDE
SDW-13713	U	U	U	PCC	DISTRICT7	3	0	0	0	6	6	W HALLADAY ST BETWEEN 25TH AVE W AND 26TH AVE W, S SIDE
SDW-38516	U	U	U	PCC	DISTRICT7	3	0	0	0	6	6	W HALLADAY ST BETWEEN 25TH AVE W AND 26TH AVE W, N SIDE
SDW-36737	U	U	Y	PCC	DISTRICT5	1	0	2	2	2	6	N 130TH ST BETWEEN 1ST AVE NW AND PALATINE AVE N, N SIDE
SDW-10125	U	U	U	PCC	DISTRICT7	3	0	0	0	6	6	24TH AVE W BETWEEN W RAYE N ST AND W ARMOUR ST, W SIDE
SDW-10257	Y	U	U	PCC	DISTRICT7	2	0	0	0	6	6	25TH AVE W BETWEEN W RAYE ST AND W ARMOUR ST, E SIDE
SDW-14331	U	U	U	PCC	DISTRICT7	3	0	0	0	6	6	W RAYE ST BETWEEN 25TH AVE W AND 26TH AVE W, N SIDE
SDW-36700	U	U	U	PCC	DISTRICT7	3	0	0	0	6	6	27TH AVE W BETWEEN W SMITH ST AND W HALLADAY ST, E SIDE
SDW-37051	U	U	U	PCC	DISTRICT7	3	0	0	0	6	6	W HALLADAY ST BETWEEN 27TH AVE W AND 28TH AVE W, N SIDE
SDW-13563	U	U	U	PCC	DISTRICT7	3	0	0	0	6	6	26TH AVE W BETWEEN W SMITH ST AND W HALLADAY ST, E SIDE
SDW-1426	Y	U	U	PCC	DISTRICT7	2	0	0	0	6	6	27TH AVE W BETWEEN W SMITH ST AND W HALLADAY ST, W SIDE
SDW-35707	Y	U	U	PCC	DISTRICT5	2	0	2	2	2	6	N 127TH ST BETWEEN 1ST AVE NW AND PALATINE AVE N, S SIDE
SDW-14330	U	U	Y	PCC	DISTRICT7	1	0	0	0	6	6	W RAYE ST BETWEEN 25TH AVE W AND 26TH AVE W, S SIDE
SDW-10127	U	U	U	PCC	DISTRICT7	3	0	0	0	6	6	24TH AVE W BETWEEN W RAYE S ST AND W RAYE N ST, W SIDE
SDW-4339	U	U	U	PCC	DISTRICT5	3	0	3	0	3	6	ROOSEVELT WAY NE BETWEEN NE 114TH S ST AND NE 114TH N ST, W SIDE
SDW-35705	U	U	Y	PCC	DISTRICT5	1	0	2	2	2	6	N 127TH ST BETWEEN PALATINE AVE N AND GREENWOOD AVE N, S SIDE
SDW-32232	U	U	U	PCC	DISTRICT5	3	0	2	2	2	6	GREENWOOD AVE N BETWEEN N 125TH ST AND N 127TH ST, E SIDE
SDW-14332	Y	U	U	PCC	DISTRICT7	2	0	0	0	6	6	W RAYE ST BETWEEN 24TH N AVE W AND 25TH AVE W, S SIDE
SDW-4311	U	U	U	PCC	DISTRICT5	3	0	3	0	3	6	ROOSEVELT WAY NE BETWEEN NE 113TH N ST AND NE 114TH S ST, E SIDE
SDW-1425	Y	U	U	PCC	DISTRICT7	2	0	0	0	6	6	27TH AVE W BETWEEN W HALLADAY ST AND W RAYE ST, E SIDE
SDW-10128	Y	U	U	PCC	DISTRICT7	2	0	0	0	6	6	24TH AVE W BETWEEN W RAYE S ST AND W RAYE N ST, E SIDE
SDW-25064	U	U	U	PCC	DISTRICT2	3	0	0	0	6	6	BEACON AVE S BETWEEN 56TH AVE S AND S WALLACE ST, NE SIDE
SDW-31937	Y	U	U	PCC	DISTRICT3	2	2	3	1	0	6	MADISON ST BETWEEN 9TH AVE AND TERRY AVE, NW SIDE
SDW-10129	U	U	Y	PCC	DISTRICT7	1	0	0	0	6	6	24TH AVE W BETWEEN W HALLADAY N ST AND W RAYE S ST, W SIDE
SDW-9846	U	U	U	PCC	DISTRICT7	3	0	0	0	6	6	25TH AVE W BETWEEN W HALLADAY ST AND W RAYE ST, W SIDE
SDW-13562	Y	U	U	PCC	DISTRICT7	2	0	0	0	6	6	26TH AVE W BETWEEN W HALLADAY ST AND W RAYE ST, E SIDE
SDW-36699	U	U	U	PCC	DISTRICT7	3	0	0	0	6	6	27TH AVE W BETWEEN W HALLADAY ST AND W RAYE ST, W SIDE
SDW-25067	U	U	Y	PCC	DISTRICT2	1	0	0	0	6	6	BEACON AVE S BETWEEN S MOORE ST AND 55TH AVE S, NE SIDE
SDW-1268	U	U	Y	PCC	DISTRICT7	1	0	0	0	6	6	26TH AVE W BETWEEN W RAYE ST AND W ARMOUR ST, W SIDE
SDW-5049	Y	U	U	PVCC	DISTRICT5	2	0	1	0	5	6	NE 117TH ST BETWEEN 12TH AVE NE AND PINEHURST WAY NE, S SIDE
SDW-32405	U	U	Y	PCC	DISTRICT7	1	0	0	0	6	6	24TH AVE W BETWEEN W HALLADAY N ST AND W RAYE S ST, E SIDE
SDW-10126	U	U	U	PCC	DISTRICT7	3	0	0	0	6	6	24TH AVE W BETWEEN W RAYE N ST AND W ARMOUR ST, E SIDE
SDW-8691	U	U	U	PCC	DISTRICT7	3	0	0	0	6	6	W HALLADAY ST BETWEEN 26TH AVE W AND 27TH AVE W, N SIDE
SDW-9736	U	U	U	PCC	DISTRICT7	3	0	0	0	6	6	W RAYE ST BETWEEN 26TH AVE W AND 27TH AVE W, S SIDE
SDW-14335	Y	U	U	PCC	DISTRICT7	2	0	0	0	6	6	W RAYE ST BETWEEN 23RD AVE W AND 24TH S AVE W, N SIDE
SDW-14333	Y	U	U	PCC	DISTRICT7	2	0	0	0	6	6	W RAYE ST BETWEEN 24TH N AVE W AND 25TH AVE W, N SIDE

**SDOT ADA Transition Plan Appendix 6.1d: 2017 Curb Ramp Healthcare Prioritization**

Sidewalk ID	Location H (1)	Location M	Location L (2)	Surface Type	District No.	Ramp Score	Facilities Served				Total Count	Unit Description
							A	B	C	D		
SDW-13715	Y	U	U	PCC	DISTRICT7	2	0	0	0	6	6	W HALLADAY ST BETWEEN 24TH N AVE W AND 25TH AVE W, N SIDE
SDW-25459	U	U	U	PCC	DISTRICT2	3	0	0	0	6	6	56TH AVE S BETWEEN LUTHER AVE S AND BEACON AVE S, NW SIDE
SDW-45623	N	U	U	AC	DISTRICT5	3	1	3	0	2	6	5TH AVE NE BETWEEN NE NORTHGATE WAY AND NE 112TH S ST, C SIDE
SDW-14334	U	U	U	PCC	DISTRICT7	3	0	0	0	6	6	W RAYE ST BETWEEN 23RD AVE W AND 24TH S AVE W, S SIDE
SDW-1269	U	U	U	PCC	DISTRICT7	3	0	0	0	6	6	26TH AVE W BETWEEN W HALLADAY ST AND W RAYE ST, W SIDE
SDW-8472	U	U	U	PCC	DISTRICT7	3	0	0	0	6	6	23RD AVE W BETWEEN W RAYE ST AND W ARMOUR ST, W SIDE
SDW-17674	Y	U	U	PCC	DISTRICT3	2	1	4	0	1	6	18TH AVE E BETWEEN E GLEN ST AND E JOHN ST, E SIDE
SDW-8690	U	U	U	PCC	DISTRICT7	3	0	0	0	6	6	W HALLADAY ST BETWEEN 26TH AVE W AND 27TH AVE W, S SIDE
SDW-1270	U	U	U	PCC	DISTRICT7	3	0	0	0	6	6	26TH AVE W BETWEEN W SMITH ST AND W HALLADAY ST, W SIDE
SDW-25063	U	U	U	PCC	DISTRICT2	3	0	0	0	6	6	BEACON AVE S BETWEEN 56TH AVE S AND S WALLACE ST, SW SIDE
SDW-9847	U	U	U	PCC	DISTRICT7	3	0	0	0	6	6	25TH AVE W BETWEEN W HALLADAY ST AND W RAYE ST, E SIDE
SDW-25065	U	U	Y	PCC	DISTRICT2	1	0	0	0	6	6	BEACON AVE S BETWEEN 55TH AVE S AND 56TH AVE S, SW SIDE
SDW-4310	U	U	U	PCC	DISTRICT5	3	0	3	0	3	6	ROOSEVELT WAY NE BETWEEN NE 113TH N ST AND NE 114TH S ST, W SIDE
SDW-17675	U	U	Y	PCC	DISTRICT3	1	1	4	0	1	6	18TH AVE E BETWEEN E DENNY WAY AND E GLEN ST, E SIDE
SDW-13714	U	U	Y	PCC	DISTRICT7	1	0	0	0	6	6	W HALLADAY ST BETWEEN 24TH N AVE W AND 25TH AVE W, S SIDE
SDW-37406	U	U	U	PCC	DISTRICT7	3	0	0	0	6	6	25TH AVE W BETWEEN W SMITH ST AND W HALLADAY ST, E SIDE
SDW-10256	Y	U	U	PCC	DISTRICT7	2	0	0	0	6	6	25TH AVE W BETWEEN W RAYE ST AND W ARMOUR ST, W SIDE
SDW-9737	U	U	U	PCC	DISTRICT7	3	0	0	0	6	6	W RAYE ST BETWEEN 26TH AVE W AND 27TH AVE W, N SIDE
SDW-45624	Y	U	U	AC	DISTRICT5	2	1	3	0	2	6	NE NORTHGATE WAY BETWEEN 3RD AVE NE AND 5TH AVE NE, C SIDE
SDW-9848	U	U	U	PCC	DISTRICT7	3	0	0	0	6	6	25TH AVE W BETWEEN W SMITH ST AND W HALLADAY ST, W SIDE
SDW-44126	U	U	Y	PCC	DISTRICT2	1	0	0	0	6	6	BEACON AVE S BETWEEN 55TH AVE S AND 56TH AVE S, NE SIDE
SDW-17687	U	U	Y	PCC	DISTRICT3	1	1	4	0	1	6	19TH AVE E BETWEEN E DENNY WAY AND E GLEN ST, W SIDE
SDW-13561	Y	U	U	PCC	DISTRICT7	2	0	0	0	6	6	26TH AVE W BETWEEN W RAYE ST AND W ARMOUR ST, E SIDE
SDW-25066	U	U	U	PCC	DISTRICT2	3	0	0	0	6	6	BEACON AVE S BETWEEN S MOORE ST AND 55TH AVE S, SW SIDE
SDW-33302	U	U	Y	PCC	DISTRICT5	1	0	2	2	2	6	1ST AVE NW BETWEEN NW 130TH ST AND DEAD END 3, E SIDE
SDW-43326	U	U	U	PCC	DISTRICT5	3	0	2	2	2	6	N 130TH ST BETWEEN PHINNEY AVE N AND DAYTON AVE N, N SIDE
SDW-8473	Y	U	U	PCC	DISTRICT7	2	0	0	0	6	6	23RD AVE W BETWEEN W RAYE ST AND W ARMOUR ST, E SIDE
SDW-8222	U	U	U	PCC	DISTRICT7	3	0	0	0	6	6	W HALLADAY ST BETWEEN 27TH AVE W AND 28TH AVE W, S SIDE
SDW-4987	Y	U	U	PCC	DISTRICT5	2	0	2	0	3	5	NE 115TH ST BETWEEN 16TH AVE NE AND 17TH AVE NE, S SIDE
SDW-18726	U	U	Y	PCC	DISTRICT3	1	1	3	0	1	5	19TH AVE E BETWEEN E DENNY WAY AND E GLEN ST, E SIDE
SDW-19338	Y	U	U	PCC	DISTRICT3	2	1	3	0	1	5	19TH AVE E BETWEEN E GLEN ST AND E JOHN ST, E SIDE
SDW-4983	U	U	Y	PCC	DISTRICT5	1	0	2	0	3	5	NE 115TH ST BETWEEN 19TH E AVE NE AND 20TH W AVE NE, S SIDE
SDW-4312	U	U	Y	PCC	DISTRICT5	1	0	3	0	2	5	ROOSEVELT WAY NE BETWEEN NE 113TH S ST AND NE 113TH N ST, E SIDE
SDW-16188	Y	U	U	PCC	DISTRICT3	2	1	3	0	1	5	E JOHN ST BETWEEN 18TH AVE E AND 19TH AVE E, S SIDE
SDW-9870	Y	U	U	PCC	DISTRICT7	2	0	0	0	5	5	W RAYE ST BETWEEN 28TH S AVE W AND 29TH AVE W, N SIDE
SDW-418	U	U	Y	PCC	DISTRICT5	1	0	1	1	3	5	2ND AVE NW BETWEEN NW 122ND ST AND NW 125TH ST, E SIDE
SDW-44128	Y	U	U	PCC	DISTRICT2	2	0	0	0	5	5	BEACON AVE S BETWEEN S AVON E ST AND 53RD AVE S, SW SIDE
SDW-4316	U	U	U	PCC	DISTRICT5	3	0	2	0	3	5	ROOSEVELT WAY NE BETWEEN NE 114TH S ST AND NE 114TH N ST, E SIDE
SDW-4916	U	U	Y	PCC	DISTRICT5	1	0	3	0	2	5	NE 112TH ST BETWEEN ROOSEVELT WAY NE AND DEAD END, N SIDE
SDW-39335	Y	U	U	PCC	DISTRICT5	2	0	2	0	3	5	ROOSEVELT WAY NE BETWEEN NE 114TH N ST AND NE 115TH ST, E SIDE
SDW-1859	U	U	U	PCC	DISTRICT5	3	0	0	0	5	5	28TH AVE NE BETWEEN NE 133RD ST AND DEAD END 6, W SIDE
SDW-26759	N	U	Y	PCC	DISTRICT2	1	0	0	0	5	5	S KENYON ST BETWEEN 46TH W AVE S AND 46TH E AVE S, S SIDE
SDW-1873	Y	U	U	PCC	DISTRICT7	2	0	0	0	5	5	28TH AVE W BETWEEN W HALLADAY ST AND W RAYE S ST, W SIDE
SDW-28987	Y	U	U	PCC	DISTRICT3	2	1	3	1	0	5	9TH AVE BETWEEN MADISON ST AND SPRING ST, NE SIDE
SDW-7967	Y	U	U	PCC	DISTRICT5	2	0	3	0	2	5	NE 113TH ST BETWEEN ROOSEVELT S WAY NE AND PINEHURST WAY NE, N SIDE
SDW-4338	Y	U	U	PCC	DISTRICT5	2	0	2	0	3	5	ROOSEVELT WAY NE BETWEEN NE 114TH N ST AND NE 115TH ST, W SIDE

**SDOT ADA Transition Plan Appendix 6.1d: 2017 Curb Ramp Healthcare Prioritization**

Sidewalk ID	Location H (1)	Location M	Location L (2)	Surface Type	District No.	Ramp Score	Facilities Served				Total Count	Unit Description
							A	B	C	D		
SDW-25740	U	U	U	PCC/AG	DISTRICT2	3	0	0	0	5	5	46TH AVE S BETWEEN S KENYON E ST AND S ROSE ST, E SIDE
SDW-9735	Y	U	N	PCC	DISTRICT7	2	0	0	0	5	5	W RAYE ST BETWEEN 27TH AVE W AND 28TH N AVE W, N SIDE
SDW-36610	U	U	U	PCC	DISTRICT5	3	0	2	0	3	5	14TH AVE NE BETWEEN NE 113TH ST AND NE 115TH ST, E SIDE
SDW-38056	U	U	Y	PCC	DISTRICT7	1	0	0	0	5	5	28TH AVE W BETWEEN W RAYE N ST AND W ARMOUR ST, W SIDE
SDW-1410	U	U	Y	PCC	DISTRICT7	1	0	0	0	5	5	27 LOWER AVE W BETWEEN W RAYE ST AND W ARMOUR ST, E SIDE
SDW-4915	U	U	U	PCC	DISTRICT5	3	0	3	0	2	5	NE 112TH ST BETWEEN ROOSEVELT WAY NE AND DEAD END, S SIDE
SDW-32229	U	U	U	PCC	DISTRICT5	3	0	2	2	1	5	GREENWOOD AVE N BETWEEN N 127TH ST AND N 130TH ST, W SIDE
SDW-29028	Y	U	U	PCC	DISTRICT3	2	2	3	0	0	5	MINOR AVE BETWEEN SENECA ST AND UNIVERSITY ST, SW SIDE
SDW-27301	U	U	U	PCC	DISTRICT7	3	2	2	1	0	5	MARION ST BETWEEN 8TH AVE AND 9TH AVE, SE SIDE
SDW-31371	U	U	N	PCC	DISTRICT5	3	0	1	1	3	5	DAYTON AVE N BETWEEN N 122ND ST AND N 125TH ST, W SIDE
SDW-44897	Y	U	U	PCC	DISTRICT5	2	0	2	2	1	5	GREENWOOD AVE N BETWEEN N 130TH ST AND N 132ND ST, E SIDE
SDW-31948	Y	U	U	PCC	DISTRICT3	2	2	3	0	0	5	MINOR AVE BETWEEN SPRING ST AND SENECA ST, NE SIDE
SDW-44465	U	U	U	PCC	DISTRICT3	3	2	3	0	0	5	SPRING ST BETWEEN MINOR AVE AND SUMMIT AVE, SE SIDE
SDW-4486	Y	U	U	PCC	DISTRICT5	2	0	1	0	4	5	PINEHURST WAY NE BETWEEN 15TH AVE NE AND NE 120TH ST, SE SIDE
SDW-45958	Y	U	U	PCC	DISTRICT5	2	0	1	0	4	5	PINEHURST WAY NE BETWEEN 15TH AVE NE AND NE 120TH ST, C SIDE
SDW-46268	Y	U	U	PCC	DISTRICT2	2	0	0	0	5	5	54TH AVE S BETWEEN S MOORE ST AND DEAD END 4, W SIDE
SDW-35638	U	U	Y	PCC	DISTRICT5	1	0	1	1	3	5	1ST AVE NW BETWEEN NW 122ND ST AND NW 125TH ST, E SIDE
SDW-41903	Y	U	U	PCC	DISTRICT3	2	1	3	0	1	5	18TH AVE E BETWEEN E DENNY WAY AND E GLEN ST, W SIDE
SDW-40724	U	U	Y	PCC	DISTRICT3	1	0	4	0	1	5	19TH AVE BETWEEN E HOWELL ST AND E DENNY WAY, E SIDE
SDW-13572	U	U	Y	PCC	DISTRICT7	1	0	0	0	5	5	W ARMOUR ST BETWEEN 24TH AVE W AND 25TH AVE W, S SIDE
SDW-25071	U	U	U	PCC	DISTRICT2	3	0	0	0	5	5	BEACON AVE S BETWEEN S AVON E ST AND 53RD AVE S, NE SIDE
SDW-12412	U	U	Y	PCC	DISTRICT7	1	0	0	0	5	5	28TH AVE W BETWEEN W RAYE S ST AND W RAYE N ST, E SIDE
SDW-35625	U	U	U	PCC	DISTRICT5	3	0	1	1	3	5	PHINNEY AVE N BETWEEN N 122ND ST AND N 125TH ST, W SIDE
SDW-1872	U	U	U	PCC	DISTRICT7	3	0	0	0	5	5	28TH AVE W BETWEEN W RAYE N ST AND W ARMOUR ST, E SIDE
SDW-32230	Y	U	U	PCC	DISTRICT5	2	0	2	2	1	5	GREENWOOD AVE N BETWEEN N 127TH ST AND N 130TH ST, E SIDE
SDW-9734	U	U	U	PCC	DISTRICT7	3	0	0	0	5	5	W RAYE ST BETWEEN 27TH AVE W AND 28TH N AVE W, S SIDE
SDW-6338	Y	U	U	PCC	DISTRICT5	2	0	0	0	5	5	NE 135TH ST BETWEEN 30TH AVE NE AND 32ND AVE NE, S SIDE
SDW-417	U	U	Y	PCC	DISTRICT5	1	0	1	1	3	5	2ND AVE NW BETWEEN NW 122ND ST AND NW 125TH ST, W SIDE
SDW-25068	U	U	Y	PCC	DISTRICT2	1	0	0	0	5	5	BEACON AVE S BETWEEN S AUGUSTA ST AND S MOORE ST, NE SIDE
SDW-25070	Y	U	U	PCC	DISTRICT2	2	0	0	0	5	5	BEACON AVE S BETWEEN 53RD AVE S AND S AUGUSTA ST, NE SIDE
SDW-4488	U	U	Y	PCC	DISTRICT5	1	0	1	0	4	5	PINEHURST WAY NE BETWEEN NE 117TH ST AND 15TH AVE NE, NW SIDE
SDW-111	U	U	Y	PCC	DISTRICT5	1	0	1	1	3	5	1ST AVE NW BETWEEN NW 122ND ST AND NW 125TH ST, W SIDE
SDW-1860	U	U	U	PCC	DISTRICT5	3	0	0	0	5	5	28TH AVE NE BETWEEN NE 133RD ST AND DEAD END 6, E SIDE
SDW-358	Y	U	U	PCC	DISTRICT5	2	0	2	0	3	5	15TH AVE NE BETWEEN GOODWIN WAY NE AND NE 115TH ST, E SIDE
SDW-955	Y	U	U	PCC	DISTRICT5	2	0	1	0	4	5	15TH AVE NE BETWEEN PINEHURST WAY NE AND NE 120TH ST, W SIDE
SDW-38057	U	Y	U	PCC	DISTRICT7	3	0	0	0	5	5	28TH AVE W BETWEEN W HALLADAY ST AND W RAYE S ST, E SIDE
SDW-44127	U	U	U	PCC	DISTRICT2	3	0	0	0	5	5	BEACON AVE S BETWEEN S AUGUSTA ST AND S MOORE ST, SW SIDE
SDW-653	Y	U	U	PCC	DISTRICT5	2	0	2	0	3	5	15TH AVE NE BETWEEN NE 115TH ST AND NE 117TH ST, E SIDE
SDW-6668	Y	U	U	PCC	DISTRICT5	2	0	1	0	4	5	NE 120TH ST BETWEEN 15TH AVE NE AND PINEHURST WAY NE, S SIDE
SDW-17979	Y	U	U	PCC	DISTRICT3	2	1	3	0	1	5	E JOHN ST BETWEEN 19TH AVE E AND 20TH S AVE E, S SIDE
SDW-31946	Y	U	U	PCC	DISTRICT3	2	2	2	1	0	5	MARION ST BETWEEN 9TH AVE AND TERRY AVE, NW SIDE
SDW-44396	Y	U	U	PCC	DISTRICT3	2	2	2	1	0	5	MARION ST BETWEEN 9TH AVE AND TERRY AVE, SE SIDE
SDW-28990	N	U	Y	PCC	DISTRICT3	1	3	1	1	0	5	9TH AVE BETWEEN CHERRY ST AND COLUMBIA ST, NE SIDE
SDW-15272	U	U	Y	PCC	DISTRICT3	1	1	3	0	1	5	E THOMAS ST BETWEEN 18TH AVE E AND CORYELL CT E, S SIDE
SDW-17854	Y	U	U	PCC	DISTRICT3	2	0	4	0	1	5	E DENNY WAY BETWEEN 19TH AVE AND 20TH AVE, S SIDE
SDW-26760	U	U	Y	PCC	DISTRICT2	1	0	0	0	5	5	S KENYON ST BETWEEN 45TH AVE S AND 46TH W AVE S, S SIDE

**SDOT ADA Transition Plan Appendix 6.1d: 2017 Curb Ramp Healthcare Prioritization**

Sidewalk ID	Location H (1)	Location M	Location L (2)	Surface Type	District No.	Ramp Score	Facilities Served				Total Count	Unit Description
							A	B	C	D		
SDW-16945	U	U	Y	PCC	DISTRICT5	1	1	2	0	2	5	8TH AVE NE BETWEEN NE 106TH ST AND NE NORTHGATE WAY, W SIDE
SDW-25069	U	U	U	PCC	DISTRICT2	3	0	0	0	5	5	BEACON AVE S BETWEEN 53RD AVE S AND S AUGUSTA ST, SW SIDE
SDW-17686	Y	U	U	PCC	DISTRICT3	2	1	3	0	1	5	19TH AVE E BETWEEN E GLEN ST AND E JOHN ST, W SIDE
SDW-35204	U	U	Y	AC	DISTRICT5	1	0	1	1	3	5	N 125TH ST BETWEEN 1ST AVE NW AND PALATINE AVE N, N SIDE
SDW-7199	U	U	U	PCC	DISTRICT5	3	0	3	0	2	5	NE 114TH ST BETWEEN PINEHURST S WAY NE AND 12TH AVE NE, N SIDE
SDW-6669	U	U	Y	PCC	DISTRICT5	1	0	1	0	4	5	NE 120TH ST BETWEEN 15TH AVE NE AND PINEHURST WAY NE, N SIDE
SDW-4989	U	U	U	PCC	DISTRICT5	3	0	2	0	3	5	NE 115TH ST BETWEEN 15TH AVE NE AND 16TH AVE NE, S SIDE
SDW-4494	Y	U	U	PCC	DISTRICT5	2	0	3	0	2	5	PINEHURST WAY NE BETWEEN ROOSEVELT N WAY NE AND NE 113TH ST, SE SIDE
SDW-18410	N	U	Y	PCC	DISTRICT3	1	1	3	0	1	5	16TH AVE E BETWEEN E DENNY WAY AND E JOHN ST, W SIDE
SDW-27302	U	U	Y	PCC	DISTRICT7	1	2	2	1	0	5	MARION ST BETWEEN 8TH AVE AND 9TH AVE, NW SIDE
SDW-848	Y	U	U	PCC	DISTRICT7	2	0	0	0	5	5	24TH AVE W BETWEEN W HALLADAY S ST AND W HALLADAY N ST, W SIDE
SDW-43070	U	U	U	PCC/AG	DISTRICT2	3	0	0	0	5	5	46TH AVE S BETWEEN S KENYON E ST AND S ROSE ST, W SIDE
SDW-25648	Y	U	N	PCC	DISTRICT2	2	0	0	1	4	5	S HOLDEN ST BETWEEN 48TH AVE S AND RAINIER AVE S, N SIDE
SDW-17673	U	U	U	PCC	DISTRICT3	3	1	3	0	1	5	18TH AVE E BETWEEN E GLEN ST AND E JOHN ST, W SIDE
SDW-45629	U	U	U	AC	DISTRICT5	3	0	1	1	3	5	N 125TH ST BETWEEN PHINNEY AVE N AND DAYTON AVE N, N SIDE
SDW-25861	Y	U	U	PCC	DISTRICT2	2	0	0	0	5	5	46TH AVE S BETWEEN S CHICAGO ST AND S KENYON W ST, W SIDE
SDW-33293	U	U	Y	PCC	DISTRICT7	1	0	0	0	5	5	28TH AVE W BETWEEN W RAYE S ST AND W RAYE N ST, W SIDE
SDW-7198	U	U	Y	PCC	DISTRICT5	1	0	3	0	2	5	NE 114TH ST BETWEEN PINEHURST S WAY NE AND 12TH AVE NE, S SIDE
SDW-30549	U	U	Y	PCC	DISTRICT5	1	0	2	2	1	5	N 130TH ST BETWEEN GREENWOOD AVE N AND PHINNEY AVE N, N SIDE
SDW-17676	U	U	Y	PCC	DISTRICT3	1	1	3	0	1	5	18TH AVE BETWEEN E HOWELL ST AND E DENNY WAY, W SIDE
SDW-30614	Y	U	U	PCC	DISTRICT3	2	2	3	0	0	5	SUMMIT AVE BETWEEN SENECA ST AND UNIVERSITY ST, NE SIDE
SDW-1424	U	U	U	PCC	DISTRICT7	3	0	0	0	5	5	27TH AVE W BETWEEN W RAYE ST AND W ARMOUR ST, W SIDE
SDW-39551	Y	U	U	PCC	DISTRICT3	2	0	4	0	1	5	E DENNY WAY BETWEEN 19TH AVE AND 20TH AVE, N SIDE
SDW-35626	Y	U	U	PCC	DISTRICT5	2	0	1	1	3	5	PHINNEY AVE N BETWEEN N 122ND ST AND N 125TH ST, E SIDE
SDW-40297	Y	U	U	PCC	DISTRICT5	2	1	2	0	2	5	8TH AVE NE BETWEEN NE 106TH ST AND NE NORTHGATE WAY, E SIDE
SDW-39553	Y	U	U	PCC	DISTRICT3	2	1	3	0	1	5	E JOHN ST BETWEEN 19TH AVE E AND 20TH S AVE E, N SIDE
SDW-24837	U	U	U	PCC	DISTRICT2	3	0	0	0	4	4	63RD AVE S BETWEEN S PRENTICE ST AND RENTON AVE S, E SIDE
SDW-9879	Y	U	U	PCC	DISTRICT7	2	0	0	0	4	4	W SMITH ST BETWEEN 27TH AVE W AND 28TH AVE W, N SIDE
SDW-27132	Y	U	U	PCC	DISTRICT2	2	0	1	0	3	4	32ND AVE S BETWEEN S HUDSON ST AND S DAWSON ST, W SIDE
SDW-17772	U	U	Y	PCC	DISTRICT3	1	1	3	0	0	4	14TH AVE BETWEEN E HOWELL ST AND E DENNY WAY, W SIDE
SDW-15255	U	U	Y	PCC	DISTRICT3	1	0	4	0	0	4	E PINE ST BETWEEN 16TH AVE AND E MADISON ST, NE SIDE
SDW-32406	U	U	U	PCC	DISTRICT7	3	0	0	0	4	4	24TH AVE W BETWEEN W HALLADAY S ST AND W HALLADAY N ST, E SIDE
SDW-1429	U	U	Y	PCC	DISTRICT7	1	0	0	0	4	4	27 LOWER AVE W BETWEEN W ARMOUR ST AND DEAD END, E SIDE
SDW-45934	U	Y	Y	PCC	DISTRICT5	1	1	3	0	0	4	NE NORTHGATE WAY BETWEEN 3RD AVE NE AND 5TH AVE NE, S SIDE
SDW-25865	Y	U	U	PCC	DISTRICT2	2	0	0	0	4	4	46TH AVE S BETWEEN S AUSTIN ST AND S HOLDEN N ST, W SIDE
SDW-42298	U	U	Y	PCC	DISTRICT2	1	0	0	0	4	4	62ND AVE S BETWEEN S RYAN ST AND S PRENTICE ST, W SIDE
SDW-39163	Y	U	U	PCC	DISTRICT5	2	0	0	0	4	4	35TH AVE NE BETWEEN NE 134TH ST AND ERICKSON PL NE, W SIDE
SDW-21828	Y	U	U	PCC	DISTRICT2	2	0	0	0	4	4	RAINIER AVE S BETWEEN S CHICAGO ST AND S KENYON ST, E SIDE
SDW-29493	U	U	Y	PCC	DISTRICT2	1	0	0	0	4	4	RENTON AVE S BETWEEN 62ND AVE S AND 63RD AVE S, SW SIDE
SDW-2212	U	U	Y	PCC	DISTRICT5	1	0	0	0	4	4	35TH AVE NE BETWEEN NE 100TH ST AND NE 103RD ST, W SIDE
SDW-27885	Y	U	U	PCC	DISTRICT7	2	1	3	0	0	4	UNION ST BETWEEN TERRY AVE AND BOREN AVE, NW SIDE
SDW-28152	Y	U	U	PCC	DISTRICT7	2	1	3	0	0	4	9TH AVE BETWEEN DEAD END AND HUBBELL PL, NE SIDE
SDW-9880	U	U	U	PCC	DISTRICT7	3	0	0	0	4	4	W SMITH ST BETWEEN DEAD END 2 AND 27TH AVE W, S SIDE
SDW-5261	U	U	Y	PCC	DISTRICT5	1	0	0	0	4	4	NE 100TH ST BETWEEN 35TH AVE NE AND 36TH AVE NE, S SIDE
SDW-4427	U	U	Y	PCC	DISTRICT5	1	0	1	1	2	4	PALATINE AVE N BETWEEN N 122ND ST AND N 125TH ST, W SIDE
SDW-32362	U	U	Y	PCC	DISTRICT5	1	0	1	1	2	4	NW 125TH ST BETWEEN 3RD AVE NW AND 4TH AVE NW, N SIDE



**SDOT ADA Transition Plan Appendix 6.1d: 2017 Curb Ramp Healthcare Prioritization**

Sidewalk ID	Location H (1)	Location M	Location L (2)	Surface Type	District No.	Ramp Score	Facilities Served				Total Count	Unit Description
							A	B	C	D		
SDW-36304	N	U	U	PCC	DISTRICT5	3	0	2	0	2	4	PINEHURST WAY NE BETWEEN NE 113TH ST AND NE 114TH S ST, NW SIDE
SDW-17661	U	U	Y	PCC	DISTRICT3	1	0	1	0	3	4	18TH AVE E BETWEEN E ROY ST AND E ALOHA ST, W SIDE
SDW-43317	Y	U	U	PCC	DISTRICT3	2	2	1	1	0	4	BOREN AVE BETWEEN TERRACE ST AND JEFFERSON ST, NE SIDE
SDW-18716	Y	U	U	PCC	DISTRICT3	2	0	4	0	0	4	17TH AVE BETWEEN E PIKE ST AND E PINE ST, E SIDE
SDW-17774	Y	U	U	PCC	DISTRICT3	2	1	3	0	0	4	14TH AVE BETWEEN E OLIVE ST AND E HOWELL ST, E SIDE
SDW-5263	Y	U	U	PCC	DISTRICT5	2	0	0	0	4	4	NE 100TH ST BETWEEN 32ND E AVE NE AND 35TH AVE NE, S SIDE
SDW-10131	U	U	U	PCC	DISTRICT7	3	0	0	0	4	4	24TH AVE W BETWEEN W SMITH N ST AND W HALLADAY S ST, E SIDE
SDW-9881	U	U	U	PCC	DISTRICT7	3	0	0	0	4	4	W SMITH ST BETWEEN DEAD END 2 AND 27TH AVE W, N SIDE
SDW-8733	Y	U	U	PCC	DISTRICT3	2	0	4	0	0	4	E MADISON ST BETWEEN 16TH AVE AND E PINE ST, SE SIDE
SDW-39078	N	U	Y	PCC	DISTRICT5	1	0	1	1	2	4	N 122ND ST BETWEEN PALATINE AVE N AND RIDGEMONT WAY N, S SIDE
SDW-39539	U	U	U	PCC	DISTRICT3	3	1	2	0	1	4	CORYELL CT E BETWEEN E THOMAS ST AND DEAD END, W SIDE
SDW-18475	U	U	U	PCC	DISTRICT3	3	0	4	0	0	4	E MADISON ST BETWEEN 19TH AVE AND 20TH AVE, SE SIDE
SDW-43291	U	U	Y	PCC	DISTRICT2	1	0	0	0	4	4	45TH AVE S BETWEEN S KENYON ST AND S ROSE ST, E SIDE
SDW-26638	U	U	Y	PCC	DISTRICT2	1	0	0	0	4	4	S KENYON ST BETWEEN 48TH AVE S AND 49TH AVE S, N SIDE
SDW-38508	U	U	U	PCC	DISTRICT7	3	0	0	0	4	4	W ARMOUR ST BETWEEN 23RD AVE W AND PATTEN PL W, N SIDE
SDW-14339	Y	U	U	PCC	DISTRICT7	2	0	0	0	4	4	W SMITH ST BETWEEN 24TH S AVE W AND 25TH AVE W, N SIDE
SDW-13574	U	U	U	PCC	DISTRICT7	3	0	0	0	4	4	W ARMOUR ST BETWEEN PATTEN PL W AND 24TH AVE W, S SIDE
SDW-35246	U	U	U	PCC	DISTRICT7	3	1	2	1	0	4	SPRING ST BETWEEN 6TH AVE AND 7TH AVE, SE SIDE
SDW-31955	U	U	Y	PCC	DISTRICT3	1	2	1	1	0	4	MINOR AVE BETWEEN BROADWAY AND JAMES ST, SW SIDE
SDW-4313	Y	U	N	PCC	DISTRICT5	2	0	2	0	2	4	ROOSEVELT WAY NE BETWEEN PINEHURST N WAY NE AND NE 113TH S ST, SW SIDE
SDW-43556	U	U	U	PCC	DISTRICT7	3	1	3	0	0	4	PIKE ST BETWEEN TERRY AVE AND BOREN AVE, NW SIDE
SDW-8732	U	U	Y	PCC	DISTRICT3	1	0	4	0	0	4	E MADISON ST BETWEEN 18TH AVE AND 19TH AVE, SE SIDE
SDW-15097	U	U	U	PCC	DISTRICT3	3	1	3	0	0	4	SUMMIT AVE BETWEEN E UNION ST AND E PIKE ST, W SIDE
SDW-13559	U	U	U	PCC	DISTRICT7	3	0	0	0	4	4	25TH ER AVE W BETWEEN W ARMOUR ST AND W DRAVUS ST, W SIDE
SDW-8347	Y	U	U	PCC	DISTRICT7	2	0	0	0	4	4	22ND AVE W BETWEEN THORNDYKE AVE W AND W ARMOUR ST, W SIDE
SDW-4334	U	U	Y	PCC	DISTRICT5	1	0	0	0	4	4	ROOSEVELT WAY NE BETWEEN NE 120TH ST AND NE 122ND ST, E SIDE
SDW-1159	U	Y	Y	PCC	DISTRICT5	1	0	0	0	4	4	31ST AVE NE BETWEEN NE 130TH ST AND NE 133RD ST, E SIDE
SDW-10253	U	U	Y	PCC	DISTRICT7	1	0	0	0	4	4	24TH AVE W BETWEEN W MCGRAW ST AND W WHEELER ST, W SIDE
SDW-13573	U	U	Y	PCC	DISTRICT7	1	0	0	0	4	4	W ARMOUR ST BETWEEN 24TH AVE W AND 25TH AVE W, N SIDE
SDW-21830	Y	U	U	PCC	DISTRICT2	2	0	0	1	3	4	RAINIER AVE S BETWEEN S AUSTIN ST AND S HOLDEN ST, E SIDE
SDW-18479	U	U	Y	PCC	DISTRICT3	1	0	4	0	0	4	E MADISON ST BETWEEN 15TH AVE AND 16TH AVE, SE SIDE
SDW-18895	Y	U	U	PCC	DISTRICT3	2	1	2	0	1	4	17TH AVE E BETWEEN E THOMAS ST AND E HARRISON ST, W SIDE
SDW-24825	U	U	U	PCC	DISTRICT2	3	0	0	0	4	4	62ND AVE S BETWEEN S RYAN ST AND S PRENTICE ST, E SIDE
SDW-36302	U	U	Y	PCC	DISTRICT5	1	0	1	0	3	4	PINEHURST WAY NE BETWEEN NE 115TH ST AND NE 117TH ST, SE SIDE
SDW-45129	U	U	U	PCC	DISTRICT5	3	0	1	1	2	4	N 125TH ST BETWEEN PALATINE AVE N AND GREENWOOD AVE N, N SIDE
SDW-28149	U	U	Y	PCC	DISTRICT3	1	1	3	0	0	4	9TH AVE BETWEEN SENECA ST AND UNIVERSITY ST, SW SIDE
SDW-16186	U	U	U	PCC	DISTRICT3	3	1	3	0	0	4	E HOWELL ST BETWEEN 14TH AVE AND 15TH AVE, N SIDE
SDW-44628	U	U	U	PCC	DISTRICT3	3	1	2	0	1	4	19TH AVE E BETWEEN E THOMAS ST AND E HARRISON ST, E SIDE
SDW-18719	U	U	U	PCC	DISTRICT3	3	0	4	0	0	4	18TH AVE BETWEEN E PIKE ST AND E PINE ST, E SIDE
SDW-18403	U	U	U	PCC	DISTRICT3	3	1	0	0	3	4	16TH AVE E BETWEEN E REPUBLICAN ST AND E MERCER ST, E SIDE
SDW-31888	U	U	Y	PCC	DISTRICT3	1	1	3	0	0	4	E UNION ST BETWEEN SUMMIT AVE AND BELMONT AVE, S SIDE
SDW-30627	U	U	U	PCC	DISTRICT3	3	2	1	1	0	4	TERRY AVE BETWEEN TERRACE ST AND JEFFERSON ST, NE SIDE
SDW-29026	U	U	Y	PCC	DISTRICT3	1	1	3	0	0	4	MINOR AVE BETWEEN UNION ST AND PIKE ST, SW SIDE
SDW-25864	U	U	U	PCC	DISTRICT2	3	0	0	0	4	4	46TH AVE S BETWEEN S HOLDEN N ST AND S HOLDEN S ST, W SIDE
SDW-18303	U	U	U	PCC	DISTRICT3	3	2	1	1	0	4	BROADWAY BETWEEN JEFFERSON ST AND MINOR AVE, E SIDE
SDW-19246	U	U	Y	PCC	DISTRICT3	1	1	3	0	0	4	CRAWFORD PL BETWEEN E UNION ST AND E PIKE ST, W SIDE

**SDOT ADA Transition Plan Appendix 6.1d: 2017 Curb Ramp Healthcare Prioritization**

Sidewalk ID	Location H (1)	Location M	Location L (2)	Surface Type	District No.	Ramp Score	Facilities Served				Total Count	Unit Description
							A	B	C	D		
SDW-29260	U	U	Y	PCC	DISTRICT3	1	2	1	1	0	4	COLUMBIA ST BETWEEN 7TH AVE AND 8TH AVE, SE SIDE
SDW-4993	Y	U	U	AC	DISTRICT5	2	0	1	0	3	4	NE 115TH ST BETWEEN PINEHURST WAY NE AND 14TH AVE NE, S SIDE
SDW-38165	U	U	U	PCC	DISTRICT5	3	0	0	0	4	4	NE 100TH ST BETWEEN 32ND E AVE NE AND 35TH AVE NE, N SIDE
SDW-25641	U	U	U	PCC	DISTRICT2	3	0	0	1	3	4	S FONTANELLE ST BETWEEN 48TH AVE S AND RAINIER AVE S, N SIDE
SDW-9509	U	U	Y	PCC	DISTRICT5	1	0	1	1	2	4	N 122ND ST BETWEEN PALATINE AVE N AND RIDGEMONT WAY N, N SIDE
SDW-37089	Y	U	U	PCC	DISTRICT5	2	0	0	0	4	4	NE 130TH ST BETWEEN 31ST AVE NE AND LAKE CITY WAY NE, N SIDE
SDW-1703	U	U	U	AC	DISTRICT5	3	0	0	0	4	4	30TH AVE NE BETWEEN NE 135TH ST AND NE 137TH ST, W SIDE
SDW-42546	U	U	Y	PCC	DISTRICT2	1	0	0	0	4	4	S KENYON ST BETWEEN 49TH AVE S AND 50TH AVE S, N SIDE
SDW-29827	U	U	Y	PCC	DISTRICT1	1	0	0	0	4	4	SW BARTON ST BETWEEN 38TH W AVE SW AND 39TH AVE SW, S SIDE
SDW-35185	U	U	Y	PCC	DISTRICT3	1	2	1	1	0	4	MINOR AVE BETWEEN JAMES ST AND CHERRY ST, NE SIDE
SDW-31372	U	U	U	PCC	DISTRICT5	3	0	1	1	2	4	DAYTON AVE N BETWEEN N 122ND ST AND N 125TH ST, E SIDE
SDW-25073	U	U	U	PCC	DISTRICT2	3	0	0	0	4	4	BEACON AVE S BETWEEN S AVON W ST AND S AVON E ST, NE SIDE
SDW-32233	Y	U	U	PCC	DISTRICT5	2	0	1	1	2	4	GREENWOOD AVE N BETWEEN RIDGEMONT WAY N AND N 125TH ST, E SIDE
SDW-38517	U	U	U	PCC	DISTRICT7	3	0	0	0	4	4	W HALLADAY ST BETWEEN DEAD END 3 AND 24TH S AVE W, N SIDE
SDW-44952	U	U	U	PCC	DISTRICT3	3	1	3	0	0	4	E UNION ST BETWEEN CRAWFORD PL AND SUMMIT AVE, S SIDE
SDW-41858	Y	U	U	PCC	DISTRICT3	2	0	4	0	0	4	E MADISON ST BETWEEN 16TH AVE AND E PINE ST, NW SIDE
SDW-1925	Y	U	U	PCC	DISTRICT7	2	0	0	0	4	4	29TH AVE W BETWEEN W SMITH ST AND W RAYE ST, E SIDE
SDW-10771	U	U	Y	PCC	DISTRICT7	1	0	0	0	4	4	W ARMOUR ST BETWEEN 27TH AVE W AND 28TH AVE W, S SIDE
SDW-1423	Y	U	U	PCC	DISTRICT7	2	0	0	0	4	4	27TH AVE W BETWEEN W ARMOUR ST AND W FULTON ST, W SIDE
SDW-28376	Y	U	U	PCC	DISTRICT2	2	0	1	0	3	4	32ND AVE S BETWEEN S HUDSON ST AND S DAWSON ST, E SIDE
SDW-10124	U	U	Y	PCC	DISTRICT7	1	0	0	0	4	4	24TH AVE W BETWEEN W ARMOUR ST AND W BARRETT ST, E SIDE
SDW-26637	U	U	U	PCC	DISTRICT2	3	0	0	0	4	4	S KENYON ST BETWEEN 48TH AVE S AND 49TH AVE S, S SIDE
SDW-43362	U	U	Y	PCC	DISTRICT2	1	0	0	0	4	4	S KENYON ST BETWEEN 44TH PL S AND 45TH AVE S, N SIDE
SDW-40852	U	U	Y	PCC	DISTRICT3	1	1	3	0	0	4	14TH AVE BETWEEN E HOWELL ST AND E DENNY WAY, E SIDE
SDW-20505	Y	U	U	PCC	DISTRICT3	2	0	4	0	0	4	E PINE ST BETWEEN 16TH AVE AND E MADISON ST, SW SIDE
SDW-10252	U	U	Y	PCC	DISTRICT7	1	0	0	0	4	4	24TH AVE W BETWEEN W WHEELER ST AND W SMITH S ST, E SIDE
SDW-25062	U	U	U	PCC	DISTRICT2	3	0	0	0	4	4	BEACON AVE S BETWEEN S WALLACE ST AND 57TH AVE S, SW SIDE
SDW-25761	U	U	U	PCC	DISTRICT2	3	0	0	0	4	4	S WALLACE ST BETWEEN 56TH PL S AND 53RD AVE S, S SIDE
SDW-17904	U	U	U	PCC	DISTRICT3	3	1	2	0	1	4	15TH AVE E BETWEEN E JOHN ST AND E THOMAS S ST, E SIDE
SDW-14336	Y	U	U	PCC	DISTRICT7	2	0	0	0	4	4	W SMITH ST BETWEEN 25TH AVE W AND 26TH AVE W, S SIDE
SDW-31883	Y	U	U	PCC	DISTRICT3	2	1	3	0	0	4	UNIVERSITY ST BETWEEN SUMMIT AVE AND BOYLSTON W AVE, SE SIDE
SDW-17779	U	U	U	PCC	DISTRICT3	3	1	0	0	3	4	15TH AVE E BETWEEN E REPUBLICAN N ST AND E MERCER S ST, E SIDE
SDW-1704	U	U	Y	AC	DISTRICT5	1	0	0	0	4	4	30TH AVE NE BETWEEN NE 133RD ST AND NE 135TH ST, W SIDE
SDW-42303	U	U	Y	PCC	DISTRICT2	1	0	0	0	4	4	63RD AVE S BETWEEN S RYAN ST AND S PRENTICE ST, W SIDE
SDW-8558	U	U	U	PCC	DISTRICT5	3	0	0	0	4	4	NE 133RD ST BETWEEN 31ST AVE NE AND LAKE CITY WAY NE, S SIDE
SDW-16187	U	U	U	PCC	DISTRICT3	3	1	3	0	0	4	E HOWELL ST BETWEEN 13TH AVE AND 14TH AVE, S SIDE
SDW-41493	Y	U	N	AC	DISTRICT2	2	0	0	0	4	4	39TH AVE S BETWEEN S THISTLE ST AND S SULLIVAN ST, E SIDE
SDW-44270	Y	U	U	PCC	DISTRICT7	2	1	3	0	0	4	UNIVERSITY ST BETWEEN 9TH AVE AND TERRY AVE, SE SIDE
SDW-43263	Y	U	U	PCC	DISTRICT2	2	0	0	0	4	4	S WALLACE ST BETWEEN CITY LIMITS AND 56TH PL S, SW SIDE
SDW-13575	U	U	U	PCC	DISTRICT7	3	0	0	0	4	4	W ARMOUR ST BETWEEN PATTEN PL W AND 24TH AVE W, N SIDE
SDW-13571	Y	U	N	PCC	DISTRICT7	2	0	0	0	4	4	W ARMOUR ST BETWEEN 25TH AVE W AND 26TH AVE W, N SIDE
SDW-15274	Y	U	N	PCC	DISTRICT3	2	1	2	0	1	4	E THOMAS ST BETWEEN 17TH AVE E AND 18TH AVE E, N SIDE
SDW-42796	U	U	U	PCC	DISTRICT2	3	0	0	0	4	4	56TH PL S BETWEEN S WALLACE ST AND S 120TH ST, SW SIDE
SDW-10772	N	U	U	PCC	DISTRICT7	3	0	0	0	4	4	W ARMOUR ST BETWEEN 27TH AVE W AND 28TH AVE W, N SIDE
SDW-13716	Y	U	U	PCC	DISTRICT7	2	0	0	0	4	4	W HALLADAY ST BETWEEN DEAD END 3 AND 24TH S AVE W, S SIDE
SDW-17698	U	U	Y	PCC	DISTRICT3	1	1	3	0	0	4	E DENNY WAY BETWEEN 14TH AVE AND 15TH AVE, S SIDE

**SDOT ADA Transition Plan Appendix 6.1d: 2017 Curb Ramp Healthcare Prioritization**

Sidewalk ID	Location H (1)	Location M	Location L (2)	Surface Type	District No.	Ramp Score	Facilities Served				Total Count	Unit Description
							A	B	C	D		
SDW-1271	U	U	U	PCC	DISTRICT7	3	0	0	0	4	4	26TH AVE W BETWEEN W MCGRAW ST AND W SMITH ST, W SIDE
SDW-14340	Y	U	U	PCC	DISTRICT7	2	0	0	0	4	4	W SMITH ST BETWEEN DEAD END 1 AND 24TH N AVE W, S SIDE
SDW-21829	Y	U	U	PCC	DISTRICT2	2	0	0	1	3	4	RAINIER AVE S BETWEEN S HOLDEN ST AND S CHICAGO ST, E SIDE
SDW-9850	U	Y	Y	PCC	DISTRICT7	1	0	0	0	4	4	25TH AVE W BETWEEN W MCGRAW ST AND W SMITH ST, E SIDE
SDW-4381	U	U	U	PCC	DISTRICT5	3	0	0	0	4	4	LAKE CITY WAY NE BETWEEN NE 133RD ST AND NE 135TH ST, E SIDE
SDW-18536	U	U	U	PCC	DISTRICT3	3	0	1	0	3	4	17TH AVE E BETWEEN E ROY ST AND E ALOHA ST, W SIDE
SDW-13301	U	U	U	PCC	DISTRICT3	3	2	1	1	0	4	BROADWAY BETWEEN MINOR AVE AND JAMES ST, E SIDE
SDW-25588	U	U	U	PCC	DISTRICT2	3	0	0	0	4	4	56TH PL S BETWEEN S WALLACE ST AND S 120TH ST, NE SIDE
SDW-44125	U	U	U	PCC	DISTRICT2	3	0	0	0	4	4	BEACON AVE S BETWEEN S WALLACE ST AND 57TH AVE S, NE SIDE
SDW-17903	U	U	U	PCC	DISTRICT3	3	1	2	0	1	4	15TH AVE E BETWEEN E JOHN ST AND E THOMAS S ST, W SIDE
SDW-1924	U	U	U	PCC	DISTRICT7	3	0	0	0	4	4	29TH AVE W BETWEEN W SMITH ST AND W RAYE ST, W SIDE
SDW-18712	U	U	U	PCC	DISTRICT3	3	0	4	0	0	4	16TH AVE BETWEEN E PIKE ST AND E MADISON ST, W SIDE
SDW-8579	Y	U	U	PCC	DISTRICT5	2	0	0	0	4	4	NE 96TH ST BETWEEN DEAD END 6 AND 35TH AVE NE, S SIDE
SDW-8564	U	U	U	PCC	DISTRICT5	3	0	0	0	4	4	NE 97TH ST BETWEEN DEAD END 5 AND 40TH AVE NE, N SIDE
SDW-37655	Y	U	U	PCC	DISTRICT7	2	0	0	0	4	4	W HALLADAY ST BETWEEN DEAD END 2 AND THORNDYKE AVE W, S SIDE
SDW-36305	U	U	Y	PCC	DISTRICT5	1	0	2	0	2	4	PINEHURST WAY NE BETWEEN ROOSEVELT S WAY NE AND ROOSEVELT N WAY NE, W SIDE
SDW-18535	Y	U	U	PCC	DISTRICT3	2	0	4	0	0	4	16TH AVE BETWEEN E PINE ST AND E OLIVE ST, E SIDE
SDW-32228	U	U	U	PCC	DISTRICT5	3	0	1	1	2	4	GREENWOOD AVE N BETWEEN N 122ND ST AND RIDGEMONT WAY N, E SIDE
SDW-13566	U	U	U	PCC	DISTRICT7	3	0	0	0	4	4	PATTEN PL W BETWEEN W ARMOUR ST AND DEAD END, E SIDE
SDW-3690	U	U	U	PCC	DISTRICT5	3	0	2	0	2	4	GOODWIN WAY NE BETWEEN 17TH AVE NE AND NE 113TH ST, SW SIDE
SDW-821	U	U	Y	PCC	DISTRICT5	1	0	2	0	2	4	17TH AVE NE BETWEEN NE NORTHGATE WAY AND GOODWIN WAY NE, W SIDE
SDW-36303	U	U	Y	PCC	DISTRICT5	1	0	2	0	2	4	PINEHURST WAY NE BETWEEN NE 114TH S ST AND NE 114TH N ST, SE SIDE
SDW-2213	U	U	Y	PCC	DISTRICT5	1	0	0	0	4	4	35TH AVE NE BETWEEN NE 100TH ST AND NE 103RD ST, E SIDE
SDW-21700	N	U	Y	PCC	DISTRICT3	1	0	4	0	0	4	E MADISON ST BETWEEN 15TH AVE AND 16TH AVE, NW SIDE
SDW-27422	Y	U	U	PCC	DISTRICT7	2	1	2	1	0	4	MARION ST BETWEEN 7TH AVE AND 8TH AVE, NW SIDE
SDW-27391	Y	U	U	PCC	DISTRICT7	2	1	3	0	0	4	TERRY AVE BETWEEN UNIVERSITY ST AND UNION ST, NE SIDE
SDW-4306	U	U	U	PCC	DISTRICT5	3	0	1	1	2	4	RIDGEMONT WAY N BETWEEN N 122ND ST AND GREENWOOD AVE N, NW SIDE
SDW-581	U	U	Y	PCC	DISTRICT5	1	0	1	0	3	4	16TH AVE NE BETWEEN NE 117TH ST AND NE 120TH ST, W SIDE
SDW-18415	Y	U	U	PCC	DISTRICT3	2	1	3	0	0	4	16TH AVE BETWEEN E OLIVE ST AND E HOWELL ST, E SIDE
SDW-40722	N	U	Y	PCC	DISTRICT3	1	0	4	0	0	4	17TH AVE BETWEEN E PIKE ST AND E PINE ST, W SIDE
SDW-26361	U	U	Y	PCC	DISTRICT2	1	0	0	0	4	4	48TH AVE S BETWEEN S AUSTIN ST AND S HOLDEN ST, W SIDE
SDW-31956	U	U	U	PCC	DISTRICT3	3	2	1	1	0	4	MINOR AVE BETWEEN BROADWAY AND JAMES ST, NE SIDE
SDW-35515	U	U	Y	PCC	DISTRICT5	1	0	1	0	3	4	12TH AVE NE BETWEEN NE 115TH ST AND NE 117TH ST, W SIDE
SDW-18896	Y	U	U	PCC	DISTRICT3	2	1	2	0	1	4	17TH AVE E BETWEEN E THOMAS ST AND E HARRISON ST, E SIDE
SDW-16185	Y	U	U	PCC	DISTRICT3	2	1	3	0	0	4	E HOWELL ST BETWEEN 14TH AVE AND 15TH AVE, S SIDE
SDW-29261	Y	U	N	PCC	DISTRICT3	2	2	1	1	0	4	COLUMBIA ST BETWEEN 7TH AVE AND 8TH AVE, NW SIDE
SDW-42746	U	U	N	PCC	DISTRICT2	3	0	0	0	4	4	45TH AVE S BETWEEN S KENYON ST AND S ROSE ST, W SIDE
SDW-28283	Y	U	U	PCC	DISTRICT7	2	1	3	0	0	4	9TH AVE BETWEEN DEAD END AND HUBBELL PL, SW SIDE
SDW-40796	U	U	Y	PCC	DISTRICT3	1	1	2	0	1	4	17TH AVE E BETWEEN E JOHN ST AND E THOMAS ST, W SIDE
SDW-37106	U	U	Y	PCC	DISTRICT5	1	0	0	0	4	4	NE 120TH ST BETWEEN ROOSEVELT WAY NE AND 10TH PL NE, N SIDE
SDW-18537	U	U	Y	PCC	DISTRICT3	1	0	1	0	3	4	17TH AVE E BETWEEN E ROY ST AND E ALOHA ST, E SIDE
SDW-18897	U	U	Y	PCC	DISTRICT3	1	1	2	0	1	4	17TH AVE E BETWEEN E JOHN ST AND E THOMAS ST, E SIDE
SDW-26757	U	U	Y	PCC	DISTRICT2	1	0	0	0	4	4	S KENYON ST BETWEEN 46TH E AVE S AND 48TH AVE S, S SIDE
SDW-1800	U	U	U	PCC	DISTRICT5	3	0	0	0	4	4	35TH AVE NE BETWEEN NE 130TH N ST AND NE 134TH ST, W SIDE
SDW-31889	U	U	Y	PCC	DISTRICT3	1	1	3	0	0	4	E UNION ST BETWEEN BELLEVUE AVE AND CRAWFORD PL, S SIDE
SDW-19247	U	U	U	PCC	DISTRICT3	3	1	3	0	0	4	CRAWFORD PL BETWEEN E UNION ST AND E PIKE ST, E SIDE



**SDOT ADA Transition Plan Appendix 6.1d: 2017 Curb Ramp Healthcare Prioritization**

Sidewalk ID	Location H (1)	Location M	Location L (2)	Surface Type	District No.	Ramp Score	Facilities Served				Total Count	Unit Description
							A	B	C	D		
SDW-42004	Y	U	U	PCC	DISTRICT7	2	1	3	0	0	4	HUBBELL PL BETWEEN 9TH AVE AND PIKE ST, E SIDE
SDW-4496	U	U	Y	PCC	DISTRICT5	1	0	2	0	2	4	PINEHURST WAY NE BETWEEN ROOSEVELT S WAY NE AND ROOSEVELT N WAY NE, E SIDE
SDW-4428	U	U	Y	PCC	DISTRICT5	1	0	1	1	2	4	PALATINE AVE N BETWEEN N 122ND ST AND N 125TH ST, E SIDE
SDW-46073	U	U	Y	PCC	DISTRICT2	1	0	0	0	4	4	CHICAGO CT S BETWEEN S HOLDEN ST AND S CHICAGO ST, W SIDE
SDW-7484	Y	U	U	PCC	DISTRICT5	2	0	0	0	4	4	NE 130TH ST BETWEEN 31ST AVE NE AND LAKE CITY WAY NE, S SIDE
SDW-5259	U	U	U	PCC	DISTRICT5	3	0	0	0	4	4	NE 100TH ST BETWEEN 36TH AVE NE AND 38TH AVE NE, S SIDE
SDW-6813	Y	U	U	PCC	DISTRICT5	2	0	1	0	3	4	NE 115TH ST BETWEEN 20TH W AVE NE AND 20TH E AVE NE, S SIDE
SDW-10251	Y	U	U	PCC	DISTRICT7	2	0	0	0	4	4	24TH AVE W BETWEEN W WHEELER ST AND W SMITH S ST, W SIDE
SDW-18722	U	U	Y	PCC	DISTRICT3	1	0	4	0	0	4	19TH AVE BETWEEN E MADISON ST AND E HOWELL ST, E SIDE
SDW-25650	Y	U	N	PCC	DISTRICT2	2	0	0	0	4	4	S HOLDEN ST BETWEEN 46TH N AVE S AND 48TH AVE S, N SIDE
SDW-33346	Y	U	U	AC	DISTRICT6	2	0	1	0	3	4	NW 96TH ST BETWEEN 18TH AVE NW AND 18TH PL NW, S SIDE
SDW-43554	U	U	Y	PCC	DISTRICT7	1	1	3	0	0	4	PIKE ST BETWEEN CONVENTION PL AND TERRY AVE, NW SIDE
SDW-31885	U	U	Y	PCC	DISTRICT3	1	1	3	0	0	4	UNIVERSITY ST BETWEEN MINOR AVE AND SUMMIT AVE, SE SIDE
SDW-14337	U	U	U	PCC	DISTRICT7	3	0	0	0	4	4	W SMITH ST BETWEEN 25TH AVE W AND 26TH AVE W, N SIDE
SDW-9508	U	U	U	PCC	DISTRICT5	3	0	1	1	2	4	N 122ND ST BETWEEN RIDGEMONT WAY N AND GREENWOOD AVE N, NE SIDE
SDW-44467	Y	U	N	PCC	DISTRICT3	2	1	3	0	0	4	SUMMIT AVE BETWEEN UNIVERSITY ST AND E UNION ST, NE SIDE
SDW-2216	Y	U	U	PCC	DISTRICT5	2	0	0	0	4	4	35TH AVE NE BETWEEN NE 97TH ST AND NE 98TH ST, E SIDE
SDW-25012	Y	U	U	PCC	DISTRICT2	2	0	0	1	3	4	S AUSTIN ST BETWEEN 48TH AVE S AND RAINIER AVE S, S SIDE
SDW-28238	Y	U	U	PCC	DISTRICT7	2	1	3	0	0	4	UNIVERSITY ST BETWEEN TERRY AVE AND BOREN AVE, SE SIDE
SDW-26359	Y	U	N	PCC	DISTRICT2	2	0	0	0	4	4	48TH AVE S BETWEEN S HOLDEN ST AND S CHICAGO ST, W SIDE
SDW-25072	U	U	U	PCC	DISTRICT2	3	0	0	0	4	4	BEACON AVE S BETWEEN S AVON W ST AND S AVON E ST, SW SIDE
SDW-1267	U	U	Y	PCC	DISTRICT7	1	0	0	0	4	4	26TH AVE W BETWEEN W ARMOUR ST AND W FULTON S ST, E SIDE
SDW-17905	Y	U	U	PCC	DISTRICT3	2	1	2	0	1	4	15TH AVE E BETWEEN E JOHN SR ST AND E JOHN ST, E SIDE
SDW-4492	Y	U	U	PCC	DISTRICT5	2	0	2	0	2	4	PINEHURST WAY NE BETWEEN NE 114TH S ST AND NE 114TH N ST, NW SIDE
SDW-10133	U	U	U	PCC	DISTRICT7	3	0	0	0	4	4	24TH AVE W BETWEEN W SMITH S ST AND W SMITH N ST, E SIDE
SDW-37996	Y	U	U	PCC	DISTRICT5	2	0	0	0	4	4	NE 96TH ST BETWEEN DEAD END 6 AND 35TH AVE NE, N SIDE
SDW-23340	Y	U	U	PCC	DISTRICT2	2	0	0	0	4	4	S HENDERSON ST BETWEEN CARKEEK DR S AND M L KING JR WR WAY S, S SIDE
SDW-17688	U	U	N	PCC	DISTRICT3	3	1	2	0	1	4	CORYELL CT E BETWEEN E THOMAS ST AND DEAD END, E SIDE
SDW-39328	U	U	Y	PCC	DISTRICT5	1	0	2	0	2	4	ROOSEVELT WAY NE BETWEEN NE 113TH S ST AND NE 113TH N ST, W SIDE
SDW-18402	Y	U	N	PCC	DISTRICT3	2	1	0	0	3	4	16TH AVE E BETWEEN E REPUBLICAN ST AND E MERCER ST, W SIDE
SDW-14341	U	U	U	PCC	DISTRICT7	3	0	0	0	4	4	W SMITH ST BETWEEN DEAD END 1 AND 24TH N AVE W, N SIDE
SDW-17678	Y	U	U	PCC	DISTRICT3	2	1	3	0	0	4	18TH AVE BETWEEN E OLIVE ST AND E HOWELL ST, E SIDE
SDW-25013	N	U	N	PCC	DISTRICT2	3	0	0	1	3	4	S AUSTIN ST BETWEEN 48TH AVE S AND RAINIER AVE S, N SIDE
SDW-21831	U	U	U	PCC	DISTRICT2	3	0	0	1	3	4	RAINIER AVE S BETWEEN S FONTANELLE ST AND S AUSTIN ST, E SIDE
SDW-19354	U	U	Y	PCC	DISTRICT3	1	0	4	0	0	4	20TH AVE BETWEEN E PINE ST AND E MADISON ST, E SIDE
SDW-10773	Y	U	U	PCC	DISTRICT7	2	0	0	0	4	4	W ARMOUR ST BETWEEN 26TH AVE W AND 27 LOWER AVE W, S SIDE
SDW-4095	Y	U	U	AC	DISTRICT5	2	0	1	1	2	4	GREENWOOD AVE N BETWEEN RIDGEMONT WAY N AND N 125TH ST, W SIDE
SDW-10123	U	U	U	PCC	DISTRICT7	3	0	0	0	4	4	24TH AVE W BETWEEN W ARMOUR ST AND W BARRETT ST, W SIDE
SDW-39479	Y	U	U	PCC	DISTRICT2	2	0	0	0	4	4	RENTON AVE S BETWEEN S ROSE S ST AND 44TH AVE S, E SIDE
SDW-1266	U	U	Y	PCC	DISTRICT7	1	0	0	0	4	4	26TH AVE W BETWEEN W ARMOUR ST AND W FULTON S ST, W SIDE
SDW-101	N	U	U	PVCC	DISTRICT5	3	0	1	0	3	4	12TH AVE NE BETWEEN NE 115TH ST AND NE 117TH ST, E SIDE
SDW-13567	U	U	U	PCC	DISTRICT7	3	0	0	0	4	4	THORNDYKE PL W BETWEEN THORNDYKE AVE W AND W WHEELER ST, E SIDE
SDW-25017	N	U	Y	PCC	DISTRICT2	1	0	0	0	4	4	S CHICAGO ST BETWEEN 48TH AVE S AND RAINIER AVE S, S SIDE
SDW-19252	U	U	Y	PCC	DISTRICT3	1	2	1	1	0	4	E JEFFERSON ST BETWEEN BROADWAY AND 10TH AVE, N SIDE
SDW-32499	U	U	U	PCC	DISTRICT6	3	0	1	0	3	4	20TH AVE NW BETWEEN NW 92ND ST AND DEAD END 2, E SIDE
SDW-25876	N	U	U	PCC	DISTRICT2	3	0	0	0	4	4	48TH AVE S BETWEEN S KENYON ST AND S ROSE ST, E SIDE

**SDOT ADA Transition Plan Appendix 6.1d: 2017 Curb Ramp Healthcare Prioritization**

Sidewalk ID	Location H (1)	Location M	Location L (2)	Surface Type	District No.	Ramp Score	Facilities Served				Total Count	Unit Description
							A	B	C	D		
SDW-6109	Y	U	U	PCC	DISTRICT7	2	0	0	0	4	4	THORNDYKE AVE W BETWEEN 23RD AVE W AND W HALLADAY ST, SE SIDE
SDW-1905	U	U	U	PCC	DISTRICT7	3	0	0	0	4	4	28TH AVE W BETWEEN W ARMOUR ST AND W FULTON ST, E SIDE
SDW-14338	U	U	Y	PCC	DISTRICT7	1	0	0	0	4	4	W SMITH ST BETWEEN 24TH S AVE W AND 25TH AVE W, S SIDE
SDW-24839	U	U	Y	PCC	DISTRICT2	1	0	0	0	4	4	63RD AVE S BETWEEN S RYAN ST AND S PRENTICE ST, E SIDE
SDW-41891	U	U	Y	PCC	DISTRICT3	1	1	3	0	0	4	E HOWELL ST BETWEEN 13TH AVE AND 14TH AVE, N SIDE
SDW-21832	U	U	Y	PCC	DISTRICT2	1	0	0	1	3	4	RAINIER AVE S BETWEEN S OTHELLO ST AND S FONTANELLE ST, E SIDE
SDW-8712	Y	U	U	PCC	DISTRICT5	2	0	0	0	4	4	NE 98TH ST BETWEEN 32ND AVE NE AND 35TH AVE NE, N SIDE
SDW-42876	Y	U	U	PCC	DISTRICT2	2	0	0	0	4	4	S HENDERSON ST BETWEEN CARKEEK DR S AND M L KING JR WR WAY S, N SIDE
SDW-16190	U	U	Y	PCC	DISTRICT3	1	1	2	0	1	4	E JOHN ST BETWEEN 17TH AVE E AND 18TH AVE E, S SIDE
SDW-31307	U	U	Y	PCC	DISTRICT3	1	2	1	1	0	4	CHERRY ST BETWEEN 9TH AVE AND TERRY AVE, NW SIDE
SDW-18478	Y	U	U	PCC	DISTRICT3	2	0	4	0	0	4	E MADISON ST BETWEEN E PINE ST AND 17TH AVE, SE SIDE
SDW-5265	U	U	Y	PCC	DISTRICT5	1	0	0	0	4	4	NE 100TH ST BETWEEN 32ND W AVE NE AND 32ND E AVE NE, N SIDE
SDW-28360	Y	U	U	PCC	DISTRICT7	2	1	3	0	0	4	UNIVERSITY ST BETWEEN 9TH AVE AND TERRY AVE, NW SIDE
SDW-13576	U	U	Y	PCC	DISTRICT7	1	0	0	0	4	4	W ARMOUR ST BETWEEN 23RD AVE W AND PATTEN PL W, S SIDE
SDW-17773	Y	U	U	PCC	DISTRICT3	2	1	3	0	0	4	14TH AVE BETWEEN E OLIVE ST AND E HOWELL ST, W SIDE
SDW-9849	U	U	Y	PCC	DISTRICT7	1	0	0	0	4	4	25TH AVE W BETWEEN W MCGRAW ST AND W SMITH ST, W SIDE
SDW-10770	Y	U	U	PCC	DISTRICT7	2	0	0	0	4	4	W ARMOUR ST BETWEEN 28TH AVE W AND 29TH AVE W, N SIDE
SDW-27393	N	U	Y	PCC	DISTRICT7	1	1	3	0	0	4	TERRY AVE BETWEEN UNION ST AND PIKE ST, NE SIDE
SDW-18413	U	U	Y	PCC	DISTRICT3	1	1	3	0	0	4	16TH AVE BETWEEN E HOWELL ST AND E DENNY WAY, E SIDE
SDW-38828	Y	U	U	PCC	DISTRICT7	2	0	0	0	4	4	W SMITH ST BETWEEN 27TH AVE W AND 28TH AVE W, S SIDE
SDW-43683	Y	U	U	PCC	DISTRICT2	2	0	0	1	3	4	RAINIER AVE S BETWEEN S AUSTIN ST AND S HOLDEN ST, W SIDE
SDW-27763	U	U	Y	PCC	DISTRICT2	1	0	0	0	4	4	62ND AVE S BETWEEN RENTON AVE S AND S BANGOR E ST, E SIDE
SDW-8563	Y	U	U	PCC	DISTRICT5	2	0	0	0	4	4	NE 97TH ST BETWEEN DEAD END 5 AND 40TH AVE NE, S SIDE
SDW-10132	U	U	Y	PCC	DISTRICT7	1	0	0	0	4	4	24TH AVE W BETWEEN W SMITH S ST AND W SMITH N ST, W SIDE
SDW-2217	U	U	Y	PCC	DISTRICT5	1	0	0	0	4	4	35TH AVE NE BETWEEN NE 96TH ST AND NE 97TH ST, E SIDE
SDW-13560	U	U	U	PCC	DISTRICT7	3	0	0	0	4	4	25TH ER AVE W BETWEEN W ARMOUR ST AND W DRAVUS ST, E SIDE
SDW-23958	U	U	Y	PCC	DISTRICT2	1	0	0	0	4	4	S THISTLE PL BETWEEN RENTON AVE S AND DEAD END, N SIDE
SDW-13565	U	U	U	PCC	DISTRICT7	3	0	0	0	4	4	PATTEN PL W BETWEEN W ARMOUR ST AND DEAD END, W SIDE
SDW-1312	U	U	U	PCC	DISTRICT7	3	0	0	0	4	4	26TH AVE W BETWEEN W MCGRAW ST AND W SMITH ST, E SIDE
SDW-40969	Y	U	U	PCC	DISTRICT3	2	1	2	0	1	4	E THOMAS ST BETWEEN CORYELL CT E AND 19TH AVE E, S SIDE
SDW-27390	U	U	Y	PCC	DISTRICT7	1	1	3	0	0	4	TERRY AVE BETWEEN UNIVERSITY ST AND UNION ST, SW SIDE
SDW-6107	U	U	Y	PCC	DISTRICT7	1	0	0	0	4	4	THORNDYKE AVE W BETWEEN W HALLADAY ST AND 22ND AVE W, SE SIDE
SDW-25018	N	U	Y	PCC	DISTRICT2	1	0	0	0	4	4	S CHICAGO ST BETWEEN 48TH AVE S AND RAINIER AVE S, N SIDE
SDW-10130	U	U	U	PCC	DISTRICT7	3	0	0	0	4	4	24TH AVE W BETWEEN W SMITH N ST AND W HALLADAY S ST, W SIDE
SDW-25649	N	U	Y	PCC	DISTRICT2	1	0	0	0	4	4	S HOLDEN ST BETWEEN 46TH N AVE S AND 48TH AVE S, S SIDE
SDW-1284	U	U	Y	PCC	DISTRICT7	1	0	0	0	4	4	28TH AVE W BETWEEN W ARMOUR ST AND W FULTON ST, W SIDE
SDW-10769	Y	U	U	PCC	DISTRICT7	2	0	0	0	4	4	W ARMOUR ST BETWEEN 28TH AVE W AND 29TH AVE W, S SIDE
SDW-27765	U	U	Y	PCC	DISTRICT2	1	0	0	0	3	3	61ST AVE S BETWEEN S PRENTICE ST AND S BANGOR ST, W SIDE
SDW-17776	Y	U	U	PCC	DISTRICT3	2	0	1	0	2	3	15TH AVE E BETWEEN E VALLEY ST AND E ALOHA ST, E SIDE
SDW-22087	U	U	U	PCC	DISTRICT2	3	0	0	0	3	3	S THISTLE ST BETWEEN 42ND AVE S AND M L KING JR WR WAY S, N SIDE
SDW-21318	U	Y	Y	PCC	DISTRICT2	1	0	1	0	2	3	S EDMUNDS ST BETWEEN 35TH AVE S AND 37TH AVE S, N SIDE
SDW-26764	U	U	Y	PCC	DISTRICT2	1	0	0	0	3	3	S KENYON ST BETWEEN RENTON AVE S AND 44TH PL S, N SIDE
SDW-10122	U	U	U	PCC	DISTRICT7	3	0	0	0	3	3	24TH AVE W BETWEEN W BARRETT ST AND W DRAVUS ST, E SIDE
SDW-13445	U	U	Y	PCC	DISTRICT7	1	0	2	1	0	3	WARREN AVE N BETWEEN ROY ST AND VALLEY ST, E SIDE
SDW-11048	U	U	U	PCC	DISTRICT7	3	0	0	0	3	3	29TH AVE W BETWEEN W ELMORE ST AND W MANSELL ST, E SIDE
SDW-46320	U	U	U	PCC	DISTRICT3	3	1	1	1	0	3	BROADWAY BETWEEN BOREN AVE AND TERRACE ST, W SIDE

**SDOT ADA Transition Plan Appendix 6.1d: 2017 Curb Ramp Healthcare Prioritization**

Sidewalk ID	Location H (1)	Location M	Location L (2)	Surface Type	District No.	Ramp Score	Facilities Served				Total Count	Unit Description
							A	B	C	D		
SDW-21472	U	U	U	PCC	DISTRICT3	3	0	1	0	2	3	13TH AVE E BETWEEN E ROY ST AND E ALOHA E ST, W SIDE
SDW-8658	U	U	U	PCC	DISTRICT7	3	0	2	1	0	3	3RD AVE W BETWEEN W KINNEAR PL AND W PROSPECT ST, E SIDE
SDW-18643	Y	U	U	PCC	DISTRICT3	2	0	1	0	2	3	E ALOHA ST BETWEEN 16TH AVE E AND 17TH AVE E, N SIDE
SDW-22265	U	U	U	PCC	DISTRICT2	3	0	0	0	3	3	S NORFOLK ST BETWEEN 57TH AVE S AND 59TH AVE S, S SIDE
SDW-15143	Y	U	U	PCC	DISTRICT3	2	0	1	0	2	3	E PROSPECT ST BETWEEN 15TH N AVE E AND 16TH W AVE E, N SIDE
SDW-19254	U	Y	Y	PCC	DISTRICT3	1	1	1	1	0	3	E JAMES WAY BETWEEN BROADWAY AND E CHERRY ST, NW SIDE
SDW-26787	U	U	Y	PCC	DISTRICT2	1	0	0	0	3	3	S ROSE ST BETWEEN RENTON N AVE S AND 44TH PL S, S SIDE
SDW-17859	U	U	Y	PCC	DISTRICT3	1	0	2	0	1	3	E JOHN SR ST BETWEEN 20TH AVE E AND 21ST AVE E, N SIDE
SDW-40963	Y	U	U	PCC	DISTRICT3	2	0	3	0	0	3	E OLIVE ST BETWEEN 14TH AVE AND 15TH AVE, N SIDE
SDW-15247	U	U	U	PCC	DISTRICT3	3	0	3	0	0	3	E OLIVE ST BETWEEN 13TH AVE AND 14TH AVE, N SIDE
SDW-32498	U	U	U	PCC	DISTRICT6	3	0	1	0	2	3	20TH AVE NW BETWEEN NW 92ND ST AND DEAD END 2, W SIDE
SDW-24607	U	U	U	PCC	DISTRICT2	3	0	0	0	3	3	61ST AVE S BETWEEN S PILGRIM ST AND S NORFOLK ST, W SIDE
SDW-25858	Y	U	U	PCC	DISTRICT2	2	0	0	0	3	3	S RYAN ST BETWEEN 61ST AVE S AND 62ND AVE S, N SIDE
SDW-15895	Y	U	U	PCC	DISTRICT3	2	1	0	2	0	3	E ALDER ST BETWEEN 16TH E AVE AND 17TH AVE, N SIDE
SDW-27757	U	U	Y	PCC	DISTRICT2	1	0	0	0	3	3	59TH AVE S BETWEEN S PRENTICE S ST AND S BANGOR ST, E SIDE
SDW-42381	U	U	U	PCC	DISTRICT5	3	0	0	0	3	3	11TH AVE NW BETWEEN NW 125TH ST AND NW 127TH ST, E SIDE
SDW-1945	U	U	Y	PCC	DISTRICT7	1	0	0	0	3	3	29TH AVE W BETWEEN W THURMAN ST AND W VIEW PL, E SIDE
SDW-1966	U	U	U	PCC	DISTRICT7	3	0	0	0	3	3	29TH AVE W BETWEEN W ELMORE ST AND W MANSELL ST, W SIDE
SDW-13303	Y	U	U	PCC	DISTRICT3	2	1	1	1	0	3	18TH AVE BETWEEN E MARION ST AND E SPRING ST, W SIDE
SDW-16012	U	U	Y	PCC	DISTRICT3	1	0	1	0	2	3	15TH AVE E BETWEEN E ALOHA ST AND E WARD ST, W SIDE
SDW-15249	U	U	Y	PCC	DISTRICT3	1	0	3	0	0	3	E OLIVE ST BETWEEN 17TH AVE AND 18TH AVE, N SIDE
SDW-28193	U	U	U	PCC	DISTRICT1	3	0	1	1	1	3	SW HILL ST BETWEEN CALIFORNIA AVE SW AND FERRY AVE SW, N SIDE
SDW-35672	U	U	U	PCC	DISTRICT7	3	0	0	0	3	3	CRESTMONT PL W BETWEEN 39TH AVE W AND 40TH AVE W, NE SIDE
SDW-25628	U	U	Y	PCC	DISTRICT2	1	0	0	0	3	3	S CLOVERDALE ST BETWEEN 45TH AVE S AND 46TH AVE S, S SIDE
SDW-26492	U	U	U	PCC	DISTRICT2	3	0	0	0	3	3	50TH AVE S BETWEEN S KENYON ST AND S ELMGROVE ST, E SIDE
SDW-45333	U	U	Y	PCC	DISTRICT2	1	0	0	1	2	3	RAINIER AVE S BETWEEN 39TH N AVE S AND 39TH S AVE S, NE SIDE
SDW-5229	U	U	U	PCC	DISTRICT5	3	0	0	0	3	3	NE 136TH ST BETWEEN 17TH AVE NE AND 20TH AVE NE, N SIDE
SDW-15116	Y	U	U	PCC	DISTRICT3	2	1	2	0	0	3	E JOHN SR ST BETWEEN E JOHN ST AND 15TH AVE E, SW SIDE
SDW-8795	Y	U	U	PCC	DISTRICT7	2	0	2	1	0	3	QUEEN ANNE AVE N BETWEEN PROSPECT ST AND HIGHLAND DR, W SIDE
SDW-27766	Y	U	U	PCC	DISTRICT2	2	0	0	0	3	3	61ST AVE S BETWEEN DEAD END AND S PRENTICE ST, SW SIDE
SDW-17763	U	U	U	PCC	DISTRICT3	3	0	1	0	2	3	E VALLEY ST BETWEEN 14TH AVE E AND 15TH AVE E, N SIDE
SDW-25778	U	U	U	PCC	DISTRICT2	3	0	0	1	2	3	39TH AVE S BETWEEN S DAWSON ST AND S BRANDON ST, E SIDE
SDW-45595	U	U	Y	PCC	DISTRICT2	1	0	0	0	3	3	M L KING JR ER WAY S BETWEEN 35TH AVE S AND S BENNETT ST, E SIDE
SDW-27755	U	U	Y	PCC	DISTRICT2	1	0	0	0	3	3	57TH AVE S BETWEEN S PRENTICE ST AND S BANGOR ST, E SIDE
SDW-8454	U	U	U	PCC	DISTRICT7	3	0	0	0	3	3	W FULTON ST BETWEEN 27TH AVE W AND 28TH AVE W, S SIDE
SDW-9139	Y	U	U	PCC	DISTRICT7	2	0	0	0	3	3	W THURMAN ST BETWEEN 28TH PL W AND 29TH AVE W, S SIDE
SDW-25241	N	U	Y	PCC	DISTRICT1	1	0	1	0	2	3	SW CLOVERDALE ST BETWEEN 12TH AVE SW AND 13TH AVE SW, S SIDE
SDW-41648	U	U	U	PCC	DISTRICT1	3	0	1	1	1	3	SW HILL ST BETWEEN DEAD END 4 AND CALIFORNIA AVE SW, N SIDE
SDW-8455	U	U	U	PCC	DISTRICT7	3	0	0	0	3	3	W FULTON ST BETWEEN 27TH AVE W AND 28TH AVE W, N SIDE
SDW-12868	Y	U	N	PCC	DISTRICT3	2	0	1	0	2	3	17TH AVE E BETWEEN E ALOHA ST AND E PROSPECT ST, E SIDE
SDW-31876	U	U	Y	PCC	DISTRICT3	1	1	1	1	0	3	TERRACE ST BETWEEN BOREN AVE AND BROADWAY, NW SIDE
SDW-646	Y	U	U	PCC	DISTRICT6	2	1	2	0	0	3	22ND AVE NW BETWEEN BALLARD AVE NW AND NW MARKET ST, E SIDE
SDW-16315	N	U	Y	PCC	DISTRICT3	1	1	2	0	0	3	E JOHN ST BETWEEN 14TH AVE E AND E JOHN SR ST, N SIDE
SDW-27076	U	U	U	AC	DISTRICT2	3	0	1	0	2	3	S HOLLY ST BETWEEN 33RD AVE S AND 36TH AVE S, S SIDE
SDW-27241	Y	U	U	PCC	DISTRICT7	2	0	3	0	0	3	PINE ST BETWEEN TERRY AVE AND BOREN AVE, SE SIDE
SDW-22279	U	U	Y	PCC-TS	DISTRICT2	1	0	0	0	3	3	S RYAN ST BETWEEN 64TH AVE S AND 65TH AVE S, S SIDE

**SDOT ADA Transition Plan Appendix 6.1d: 2017 Curb Ramp Healthcare Prioritization**

Sidewalk ID	Location H (1)	Location M	Location L (2)	Surface Type	District No.	Ramp Score	Facilities Served				Total Count	Unit Description
							A	B	C	D		
SDW-25879	U	U	U	PCC	DISTRICT1	3	0	1	1	1	3	44TH AVE SW BETWEEN SW HOLTGATE ST AND SW HILL ST, E SIDE
SDW-26262	U	U	Y	PCC	DISTRICT1	1	0	1	0	2	3	12TH AVE SW BETWEEN SW THISTLE ST AND SW CLOVERDALE ST, E SIDE
SDW-6695	U	U	Y	PCC	DISTRICT5	1	0	0	0	3	3	NE 115TH ST BETWEEN 20TH E AVE NE AND 22ND AVE NE, S SIDE
SDW-4490	Y	U	U	PCC	DISTRICT5	2	0	1	0	2	3	PINEHURST WAY NE BETWEEN NE 114TH N ST AND NE 115TH ST, SE SIDE
SDW-15062	Y	U	U	PCC	DISTRICT5	2	1	2	0	0	3	ROOSEVELT WAY NE BETWEEN NE 108TH ST AND NE NORTHGATE WAY, W SIDE
SDW-16798	U	U	Y	PCC	DISTRICT3	1	0	3	0	0	3	E PINE ST BETWEEN 17TH AVE AND 18TH AVE, S SIDE
SDW-25243	U	U	U	PCC	DISTRICT1	3	0	1	0	2	3	SW DONOVAN ST BETWEEN DEAD END 1 AND 16TH AVE SW, N SIDE
SDW-22266	Y	U	U	PCC	DISTRICT2	2	0	0	0	3	3	S NORFOLK ST BETWEEN 62ND AVE S AND 63RD AVE S, S SIDE
SDW-37618	U	U	Y	PCC	DISTRICT7	1	0	0	0	3	3	W ELMORE ST BETWEEN 28TH AVE W AND 29TH AVE W, N SIDE
SDW-20922	Y	U	U	PCC	DISTRICT3	2	0	1	0	2	3	E ALOHA ST BETWEEN 13TH E AVE E AND 14TH AVE E, NW SIDE
SDW-16913	Y	U	U	PCC	DISTRICT3	2	1	1	1	0	3	15TH AVE BETWEEN E COLUMBIA ST AND E MARION ST, W SIDE
SDW-29009	U	U	Y	PCC	DISTRICT3	1	1	2	0	0	3	BOYLSTON AVE BETWEEN SENECA ST AND UNIVERSITY W ST, NE SIDE
SDW-24364	U	U	Y	BR	DISTRICT2	1	0	0	1	2	3	S PEARL ST BETWEEN 39TH AVE S AND DEAD END 3, N SIDE
SDW-22276	U	U	Y	PCC	DISTRICT2	1	0	0	0	3	3	S PRENTICE ST BETWEEN RENTON S AVE S AND 62ND AVE S, N SIDE
SDW-15896	U	U	U	PCC	DISTRICT3	3	1	0	2	0	3	E ALDER ST BETWEEN 16TH W AVE AND 16TH E AVE, N SIDE
SDW-1265	Y	U	U	PCC	DISTRICT7	2	0	0	0	3	3	26TH AVE W BETWEEN W FULTON N ST AND W BARRETT ST, W SIDE
SDW-41351	Y	Y	U	PCC	DISTRICT3	2	0	0	0	3	3	17TH AVE E BETWEEN E MERCER ST AND E ROY ST, E SIDE
SDW-17771	Y	U	U	PCC	DISTRICT3	2	1	2	0	0	3	14TH AVE E BETWEEN E DENNY WAY AND E JOHN ST, E SIDE
SDW-12807	U	U	U	PCC	DISTRICT7	3	0	2	1	0	3	PROSPECT ST BETWEEN WARREN AVE N AND BIGELOW AVE N, S SIDE
SDW-4737	Y	U	N	PCC	DISTRICT7	2	0	2	1	0	3	2ND AVE N BETWEEN MERCER ST AND ROY ST, E SIDE
SDW-20848	U	U	U	PCC	DISTRICT3	3	0	1	0	2	3	E WARD ST BETWEEN 14TH AVE E AND 15TH AVE E, S SIDE
SDW-13441	U	U	Y	PCC	DISTRICT7	1	0	2	1	0	3	WARREN AVE N BETWEEN WARD UPPER ST AND PROSPECT ST, E SIDE
SDW-22264	U	U	U	PCC	DISTRICT2	3	0	0	0	3	3	S NORFOLK ST BETWEEN 59TH AVE S AND 60TH AVE S, S SIDE
SDW-43158	U	U	U	PCC	DISTRICT1	3	0	1	0	2	3	SW SULLIVAN ST BETWEEN 14TH AVE SW AND 16TH AVE SW, S SIDE
SDW-25014	N	U	Y	PCC	DISTRICT2	1	0	0	0	3	3	S AUSTIN ST BETWEEN 46TH AVE S AND 48TH AVE S, N SIDE
SDW-8209	U	U	U	PCC	DISTRICT7	3	0	0	0	3	3	W LYNN ST BETWEEN DEAD END 2 AND 26TH AVE W, S SIDE
SDW-34290	U	U	U	PCC	DISTRICT5	3	0	0	0	3	3	12TH AVE NW BETWEEN NW 125TH ST AND NW 126TH ST, E SIDE
SDW-37702	N	U	Y	PCC	DISTRICT7	1	0	2	1	0	3	W COMSTOCK ST BETWEEN 1ST AVE W AND 2ND AVE W, S SIDE
SDW-16006	Y	U	U	PCC	DISTRICT3	2	0	1	0	2	3	14TH AVE E BETWEEN E ALOHA ST AND E WARD ST, E SIDE
SDW-1801	U	U	Y	PCC	DISTRICT5	1	0	0	0	3	3	35TH AVE NE BETWEEN NE 130TH S ST AND NE 130TH N ST, W SIDE
SDW-24610	Y	U	U	PCC	DISTRICT2	2	0	0	0	3	3	63RD AVE S BETWEEN WATERS WR AVE S AND S NORFOLK ST, W SIDE
SDW-11723	U	U	Y	PCC	DISTRICT7	1	0	0	0	3	3	W MCGRAW ST BETWEEN 26TH AVE W AND 27TH AVE W, S SIDE
SDW-24824	Y	U	U	PCC	DISTRICT2	2	0	0	0	3	3	62ND AVE S BETWEEN S PRENTICE ST AND RENTON AVE S, W SIDE
SDW-21547	Y	U	N	PCC	DISTRICT2	2	0	1	0	2	3	37TH AVE S BETWEEN S EDMUNDS ST AND S FERDINAND ST, W SIDE
SDW-42086	U	U	Y	PCC	DISTRICT3	1	1	2	0	0	3	SENECA ST BETWEEN BOYLSTON AVE AND HARVARD AVE, NW SIDE
SDW-27758	U	U	U	PCC	DISTRICT2	3	0	0	0	3	3	59TH AVE S BETWEEN S PRENTICE S ST AND S BANGOR ST, W SIDE
SDW-25265	U	U	U	PCC	DISTRICT1	3	0	1	1	1	3	41ST AVE SW BETWEEN SW HILL ST AND SW WALKER ST, W SIDE
SDW-26390	U	U	Y	PCC	DISTRICT1	1	0	1	0	2	3	13TH AVE SW BETWEEN SW THISTLE ST AND SW CLOVERDALE ST, E SIDE
SDW-9181	Y	U	U	PCC	DISTRICT7	2	0	0	0	3	3	31ST AVE W BETWEEN W THURMAN ST AND W ELMORE ST, E SIDE
SDW-42301	Y	U	N	PCC	DISTRICT2	2	0	0	0	3	3	64TH AVE S BETWEEN S RYAN ST AND S PRENTICE ST, W SIDE
SDW-24830	U	U	U	PCC	DISTRICT2	3	0	0	0	3	3	61ST AVE S BETWEEN S NORFOLK ST AND S COOPER ST, E SIDE
SDW-42972	U	U	U	PCC	DISTRICT2	3	0	0	0	3	3	57TH AVE S BETWEEN S NORFOLK ST AND S GAZELLE ST, W SIDE
SDW-38453	Y	U	U	PCC	DISTRICT5	2	0	1	0	2	3	NE 116TH ST BETWEEN DEAD END AND 3RD AVE NE, S SIDE
SDW-10777	U	U	U	PCC	DISTRICT7	3	0	0	0	3	3	W BARRETT ST BETWEEN 27TH AVE W AND 28TH AVE W, S SIDE
SDW-39450	U	U	U	PCC	DISTRICT7	3	0	0	0	3	3	W RUFFNER ST BETWEEN 33RD AVE W AND 34TH AVE W, S SIDE
SDW-8359	U	U	U	PCC	DISTRICT7	3	0	0	0	3	3	35TH AVE W BETWEEN W EMERSON ST AND W THURMAN ST, E SIDE



**SDOT ADA Transition Plan Appendix 6.1d: 2017 Curb Ramp Healthcare Prioritization**

Sidewalk ID	Location H (1)	Location M	Location L (2)	Surface Type	District No.	Ramp Score	Facilities Served				Total Count	Unit Description
							A	B	C	D		
SDW-38825	U	U	U	PCC	DISTRICT7	3	0	0	0	3	3	W RAYE ST BETWEEN 40TH AVE W AND WEST VIEWMONT WAY W, S SIDE
SDW-26389	U	U	U	PCC	DISTRICT1	3	0	1	0	2	3	13TH AVE SW BETWEEN SW CLOVERDALE ST AND SW TRENTON ST, W SIDE
SDW-18951	U	U	U	PCC	DISTRICT3	3	0	1	0	2	3	14TH AVE E BETWEEN E WARD ST AND E PROSPECT ST, W SIDE
SDW-18937	Y	U	U	PCC	DISTRICT3	2	1	1	1	0	3	E COLUMBIA ST BETWEEN 14TH AVE AND 15TH AVE, S SIDE
SDW-17612	U	U	Y	PCC	DISTRICT3	1	1	1	1	0	3	19TH AVE BETWEEN E COLUMBIA ST AND E MARION ST, E SIDE
SDW-39890	U	U	Y	PCC	DISTRICT3	1	0	3	0	0	3	E PINE ST BETWEEN 18TH AVE AND 19TH AVE, S SIDE
SDW-20923	Y	U	U	PCC	DISTRICT3	2	0	1	0	2	3	E ALOHA ST BETWEEN 12TH AVE E AND 13TH W AVE E, N SIDE
SDW-26947	Y	U	U	PCC	DISTRICT2	2	0	0	0	3	3	60TH AVE S BETWEEN S PILGRIM ST AND S NORFOLK ST, W SIDE
SDW-22253	Y	U	U	PCC	DISTRICT2	2	0	0	0	3	3	S COOPER ST BETWEEN 60TH AVE S AND 61ST AVE S, S SIDE
SDW-22267	Y	U	U	PCC	DISTRICT2	2	0	0	0	3	3	S NORFOLK ST BETWEEN 61ST AVE S AND 62ND AVE S, S SIDE
SDW-15151	Y	U	U	PCC	DISTRICT3	2	0	1	0	2	3	E PROSPECT ST BETWEEN 18TH AVE E AND 19TH AVE E, S SIDE
SDW-22700	U	U	U	PCC	DISTRICT2	3	0	0	1	2	3	RAINIER AVE S BETWEEN 39TH S AVE S AND 42ND AVE S, NE SIDE
SDW-16932	U	U	U	PCC	DISTRICT5	3	1	2	0	0	3	5TH AVE NE BETWEEN NE 105TH ST AND NE 106TH ST, W SIDE
SDW-17775	U	U	Y	PCC	DISTRICT3	1	0	3	0	0	3	14TH AVE BETWEEN E PINE ST AND E OLIVE ST, W SIDE
SDW-37164	U	U	Y	PCC	DISTRICT7	1	0	2	1	0	3	WARD ST BETWEEN WARREN AVE N AND 2ND AVE N, S SIDE
SDW-4293	U	U	U	PCC	DISTRICT2	3	0	0	0	3	3	RENTON AVE S BETWEEN S ROSE CT AND S ROSE N ST, E SIDE
SDW-578	Y	U	U	PCC	DISTRICT5	2	0	0	0	3	3	16TH AVE NE BETWEEN NE 135TH ST AND NE 137TH ST, W SIDE
SDW-29172	Y	U	U	PCC	DISTRICT2	2	0	0	0	3	3	S NORFOLK ST BETWEEN 57TH AVE S AND 59TH AVE S, N SIDE
SDW-18209	U	U	Y	PCC	DISTRICT2	1	0	1	0	2	3	S FERDINAND ST BETWEEN 35TH AVE S AND 37TH AVE S, S SIDE
SDW-30357	Y	U	U	PCC	DISTRICT3	2	1	1	1	0	3	6TH AVE BETWEEN YESLER WAY AND 6TH AV ON RP, W SIDE
SDW-25006	U	U	Y	PCC	DISTRICT2	1	0	0	0	3	3	RENTON AVE S BETWEEN S CHICAGO ST AND S BOZEMAN ST, E SIDE
SDW-24998	U	U	Y	PCC	DISTRICT2	1	0	0	0	3	3	RENTON AVE S BETWEEN S THISTLE ST AND S CAMANO PL, W SIDE
SDW-26288	U	U	U	PCC	DISTRICT1	3	0	1	0	2	3	16TH AVE SW BETWEEN SW CLOVERDALE ST AND SW DONOVAN ST, W SIDE
SDW-17108	U	U	Y	PCC	DISTRICT2	1	0	0	0	3	3	38TH AVE S BETWEEN S CLOVERDALE ST AND S TRENTON ST, E SIDE
SDW-17611	U	U	Y	PCC	DISTRICT3	1	1	1	1	0	3	19TH AVE BETWEEN E COLUMBIA ST AND E MARION ST, W SIDE
SDW-39320	U	U	U	PCC	DISTRICT2	3	0	0	0	3	3	RENTON AVE S BETWEEN S ROSE CT AND S ROSE N ST, W SIDE
SDW-26574	U	U	Y	PCC	DISTRICT2	1	0	0	0	3	3	RENTON AVE S BETWEEN S RYAN ST AND S PRENTICE N ST, NE SIDE
SDW-28393	U	U	Y	PCC	DISTRICT2	1	0	0	0	3	3	33RD AVE S BETWEEN S DAWSON ST AND S BRANDON ST, E SIDE
SDW-41644	Y	U	U	PCC	DISTRICT1	2	0	1	1	1	3	41ST AVE SW BETWEEN SW HOLGATE ST AND SW HILL ST, W SIDE
SDW-26891	N	U	Y	PCC	DISTRICT2	1	0	0	0	3	3	42ND PL S BETWEEN S ROSE ST AND DEAD END, W SIDE
SDW-14010	Y	U	U	PCC	DISTRICT7	2	0	2	1	0	3	2ND AVE N BETWEEN ALOHA ST AND WARD ST, E SIDE
SDW-18586	Y	U	U	PCC	DISTRICT3	2	0	1	0	2	3	12TH AVE E BETWEEN E ALOHA ST AND E PROSPECT ST, W SIDE
SDW-14011	U	U	U	PCC	DISTRICT7	3	0	2	1	0	3	2ND AVE N BETWEEN VALLEY ST AND ALOHA ST, E SIDE
SDW-1874	U	U	U	PCC	DISTRICT7	3	0	0	0	3	3	28TH AVE W BETWEEN W SMITH ST AND W HALLADAY ST, W SIDE
SDW-8642	U	U	U	PCC-TS	DISTRICT7	3	0	2	1	0	3	2ND AVE W BETWEEN W PROSPECT ST AND DEAD END, E SIDE
SDW-18211	U	U	U	PCC	DISTRICT2	3	0	1	0	2	3	S FERDINAND ST BETWEEN M L KING JR ER WAY S AND 35TH AVE S, S SIDE
SDW-9882	U	U	U	PCC	DISTRICT7	3	0	0	0	3	3	WEST VIEWMONT WAY W BETWEEN W RAYE ST AND W ARMOUR ST, W SIDE
SDW-43200	U	U	U	PCC	DISTRICT1	3	0	1	1	1	3	CALIFORNIA AVE SW BETWEEN SW HILL ST AND SW WALKER ST, E SIDE
SDW-42319	U	Y	Y	PCC	DISTRICT2	1	0	0	0	3	3	35TH AVE S BETWEEN S DAWSON ST AND M L KING JR ER WAY S, E SIDE
SDW-41762	U	U	Y	PCC	DISTRICT3	1	0	1	0	2	3	13TH AVE E BETWEEN E ROY ST AND E ALOHA E ST, E SIDE
SDW-2604	Y	U	U	PCC	DISTRICT7	2	0	0	0	3	3	40TH AVE W BETWEEN CRESTMONT PL W AND W RAYE ST, E SIDE
SDW-23376	U	U	Y	PCC	DISTRICT2	1	0	1	0	2	3	S EDMUNDS ST BETWEEN RAINIER AVE S AND 39TH AVE S, S SIDE
SDW-25671	Y	U	U	PCC	DISTRICT2	2	0	0	0	3	3	BEACON AVE S BETWEEN S LEO E ST AND S AVON W ST, W SIDE
SDW-24600	U	U	Y	PCC	DISTRICT1	1	0	1	0	2	3	17TH AVE SW BETWEEN SW THISTLE ST AND SW CLOVERDALE ST, E SIDE
SDW-1317	U	U	Y	PCC	DISTRICT7	1	0	0	0	3	3	26TH AVE W BETWEEN W BOSTON ST AND W LYNN ST, E SIDE
SDW-21693	U	U	U	PCC	DISTRICT3	3	0	3	0	0	3	E MADISON ST BETWEEN E PIKE ST AND 15TH AVE, NW SIDE

**SDOT ADA Transition Plan Appendix 6.1d: 2017 Curb Ramp Healthcare Prioritization**

Sidewalk ID	Location H (1)	Location M	Location L (2)	Surface Type	District No.	Ramp Score	Facilities Served				Total Count	Unit Description
							A	B	C	D		
SDW-10065	U	U	U	PCC	DISTRICT7	3	0	0	0	3	3	W ELMORE ST BETWEEN 28TH AVE W AND 29TH AVE W, S SIDE
SDW-42509	Y	U	U	PCC	DISTRICT1	2	0	2	1	0	3	36TH AVE SW BETWEEN SW ALASKA ST AND SW EDMUNDS ST, E SIDE
SDW-31051	U	U	U	PCC	DISTRICT1	3	0	2	1	0	3	35TH AVE SW BETWEEN SW EDMUNDS ST AND SW HUDSON ST, E SIDE
SDW-39480	U	U	U	PCC	DISTRICT2	3	0	0	0	3	3	RENTON AVE S BETWEEN S KENYON ST AND S ROSE CT, E SIDE
SDW-271	Y	U	U	PCC	DISTRICT5	2	0	0	0	3	3	10TH PL NE BETWEEN NE 120TH ST AND DEAD END 2, W SIDE
SDW-10778	Y	U	U	PCC	DISTRICT7	2	0	0	0	3	3	W BARRETT ST BETWEEN 27TH AVE W AND 28TH AVE W, N SIDE
SDW-20667	U	U	Y	PCC	DISTRICT2	1	0	1	0	2	3	RAINIER AVE S BETWEEN S ANGELINE ST AND S EDMUNDS ST, W SIDE
SDW-21546	U	U	U	PCC	DISTRICT2	3	0	1	0	2	3	37TH AVE S BETWEEN S EDMUNDS ST AND S FERDINAND ST, E SIDE
SDW-33300	Y	U	U	PCC	DISTRICT5	2	0	1	1	1	3	1ST AVE NW BETWEEN NW 132ND ST AND NW 135TH PL, E SIDE
SDW-22255	U	U	U	PCC	DISTRICT2	3	0	0	0	3	3	S COOPER ST BETWEEN 59TH AVE S AND 60TH AVE S, S SIDE
SDW-26950	U	U	U	PCC	DISTRICT2	3	0	0	0	3	3	62ND AVE S BETWEEN WATERS WR AVE S AND S NORFOLK ST, W SIDE
SDW-31327	U	U	U	PCC	DISTRICT3	3	1	1	1	0	3	JEFFERSON ST BETWEEN DEAD END 2 AND 9TH AVE, NW SIDE
SDW-3028	U	U	U	PCC	DISTRICT5	3	0	1	1	1	3	GREENWOOD AVE N BETWEEN N 120TH ST AND N 122ND ST, W SIDE
SDW-7485	U	U	Y	PCC	DISTRICT5	1	0	0	0	3	3	NE 130TH ST BETWEEN 30TH AVE NE AND 31ST AVE NE, S SIDE
SDW-6693	N	U	Y	PCC	DISTRICT5	1	0	0	0	3	3	NE 115TH ST BETWEEN 22ND AVE NE AND 23RD AVE NE, S SIDE
SDW-14009	N	U	U	PCC-TS	DISTRICT7	3	0	2	1	0	3	2ND AVE N BETWEEN ALOHA ST AND WARD ST, W SIDE
SDW-9601	Y	U	U	PCC	DISTRICT7	2	0	2	1	0	3	W PROSPECT ST BETWEEN 1ST AVE W AND 2ND AVE W, S SIDE
SDW-2602	U	U	Y	PCC	DISTRICT7	1	0	0	0	3	3	40TH AVE W BETWEEN W RAYE ST AND W ARMOUR ST, E SIDE
SDW-43502	U	U	Y	PCC	DISTRICT2	1	0	0	0	3	3	RENTON AVE S BETWEEN S PRENTICE S ST AND 62ND AVE S, NE SIDE
SDW-12911	U	U	U	PCC	DISTRICT7	3	0	2	1	0	3	VALLEY ST BETWEEN WARREN AVE N AND 2ND AVE N, S SIDE
SDW-12114	U	U	U	PCC	DISTRICT7	3	0	2	1	0	3	ALOHA ST BETWEEN 2ND AVE N AND 3RD AVE N, S SIDE
SDW-12117	Y	U	U	PCC	DISTRICT7	2	0	2	1	0	3	ALOHA ST BETWEEN 1ST AVE N AND WARREN AVE N, S SIDE
SDW-7999	U	U	U	PCC	DISTRICT7	3	0	2	1	0	3	W HIGHLAND DR BETWEEN 3RD AVE W AND 4TH AVE W, N SIDE
SDW-10685	U	U	Y	PCC	DISTRICT7	1	0	0	0	3	3	W EMERSON ST BETWEEN 33RD AVE W AND 34TH AVE W, N SIDE
SDW-37490	U	U	U	PCC	DISTRICT7	3	0	0	0	3	3	28TH PL W BETWEEN W ELMORE ST AND W JAMESON E ST, SE SIDE
SDW-11776	Y	U	U	PCC	DISTRICT7	2	0	2	1	0	3	W HIGHLAND DR BETWEEN QUEEN ANNE AVE N AND 1ST AVE W, S SIDE
SDW-30546	U	U	Y	PCC	DISTRICT5	1	0	1	1	1	3	N 130TH ST BETWEEN EVANSTON AVE N AND FREMONT AVE N, N SIDE
SDW-16915	U	U	Y	PCC	DISTRICT3	1	1	1	1	0	3	15TH AVE BETWEEN E CHERRY ST AND E COLUMBIA ST, W SIDE
SDW-44325	U	U	Y	PCC	DISTRICT7	1	1	2	0	0	3	8TH AVE BETWEEN SENECA ST AND CONVENTION CTR DR, SW SIDE
SDW-25984	Y	U	U	PCC	DISTRICT2	2	0	0	0	3	3	45TH AVE S BETWEEN S ROSE ST AND DEAD END 8, E SIDE
SDW-25835	U	U	U	PCC	DISTRICT2	3	0	0	0	3	3	44TH PL S BETWEEN S KENYON ST AND S ROSE ST, E SIDE
SDW-15248	U	U	U	PCC	DISTRICT3	3	0	3	0	0	3	E OLIVE ST BETWEEN 17TH AVE AND 18TH AVE, S SIDE
SDW-14938	U	U	U	PCC	DISTRICT3	3	1	0	2	0	3	16TH AVE BETWEEN E ALDER W ST AND E JEFFERSON ST, E SIDE
SDW-19253	U	U	U	PCC	DISTRICT3	3	1	1	1	0	3	E JAMES WAY BETWEEN BROADWAY AND E CHERRY ST, SE SIDE
SDW-17126	U	U	U	PCC	DISTRICT3	3	0	1	0	2	3	E ALOHA ST BETWEEN 14TH AVE E AND 15TH AVE E, S SIDE
SDW-32347	Y	U	U	PCC	DISTRICT5	2	0	0	0	3	3	NW 126TH ST BETWEEN 12TH AVE NW AND DEAD END, N SIDE
SDW-33452	U	U	Y	PCC	DISTRICT5	1	0	0	0	3	3	12TH AVE NW BETWEEN NW 127TH ST AND NW BLAKELY CT, E SIDE
SDW-34289	Y	U	U	PCC	DISTRICT5	2	0	0	0	3	3	12TH AVE NW BETWEEN NW 126TH ST AND NW 127TH ST, E SIDE
SDW-30393	Y	U	U	PCC	DISTRICT3	2	1	1	1	0	3	BOREN AVE BETWEEN BROADWAY AND TERRACE ST, NE SIDE
SDW-17760	U	U	Y	PCC	DISTRICT3	1	1	1	0	1	3	E THOMAS ST BETWEEN MALDEN AVE E AND 15TH N AVE E, N SIDE
SDW-1618	Y	U	U	PCC	DISTRICT7	2	0	0	0	3	3	29TH AVE W BETWEEN W VIEW PL AND W ELMORE PL, W SIDE
SDW-1708	U	U	U	PCC	DISTRICT5	3	0	0	0	3	3	30TH AVE NE BETWEEN NE 127TH ST AND NE 130TH ST, W SIDE
SDW-19139	Y	U	U	PCC	DISTRICT3	2	0	1	0	2	3	14TH AVE E BETWEEN E ROY ST AND E VALLEY ST, E SIDE
SDW-19136	U	U	Y	PCC	DISTRICT3	1	0	1	0	2	3	14TH AVE E BETWEEN E VALLEY ST AND E ALOHA ST, W SIDE
SDW-18589	U	U	U	PCC	DISTRICT3	3	0	1	0	2	3	13TH AVE E BETWEEN E ALOHA W ST AND E PROSPECT ST, E SIDE
SDW-23956	Y	U	U	PCC	DISTRICT2	2	0	0	0	3	3	S THISTLE ST BETWEEN M L KING JR ER WAY S AND 43RD AVE S, N SIDE

**SDOT ADA Transition Plan Appendix 6.1d: 2017 Curb Ramp Healthcare Prioritization**

Sidewalk ID	Location H (1)	Location M	Location L (2)	Surface Type	District No.	Ramp Score	Facilities Served				Total Count	Unit Description
							A	B	C	D		
SDW-24598	Y	U	U	PCC	DISTRICT1	2	0	1	0	2	3	17TH AVE SW BETWEEN SW CLOVERDALE ST AND SW TRENTON ST, E SIDE
SDW-25582	U	U	U	PCC	DISTRICT2	3	0	0	0	3	3	S DIRECTOR ST BETWEEN M L KING JR ER WAY S AND VALDEZ AVE S, S SIDE
SDW-25269	U	U	U	PCC	DISTRICT1	3	0	1	1	1	3	42ND AVE SW BETWEEN FERRY AVE SW AND SW WALKER ST, E SIDE
SDW-33423	U	U	Y	PCC	DISTRICT1	1	0	2	1	0	3	SW EDMUNDS ST BETWEEN 36TH AVE SW AND 37TH AVE SW, N SIDE
SDW-26391	U	U	U	PCC	DISTRICT1	3	0	1	0	2	3	13TH AVE SW BETWEEN SW THISTLE ST AND SW CLOVERDALE ST, W SIDE
SDW-6670	U	U	U	AC	DISTRICT5	3	0	1	0	2	3	NE 120TH ST BETWEEN 14TH AVE NE AND 15TH AVE NE, N SIDE
SDW-16797	U	U	U	PCC	DISTRICT3	3	0	3	0	0	3	E PINE ST BETWEEN 18TH AVE AND 19TH AVE, N SIDE
SDW-1819	U	Y	Y	PCC	DISTRICT7	1	0	0	0	3	3	31ST AVE W BETWEEN W MANSELL ST AND W JAMESON W ST, E SIDE
SDW-31677	U	U	Y	PCC	DISTRICT1	1	0	2	1	0	3	37TH AVE SW BETWEEN SW SNOQUALMIE ST AND SW ALASKA ST, E SIDE
SDW-21317	Y	U	U	PCC	DISTRICT2	2	0	1	0	2	3	S EDMUNDS ST BETWEEN 37TH AVE S AND RAINIER AVE S, N SIDE
SDW-26785	U	U	Y	PCC	DISTRICT2	1	0	0	0	3	3	S ROSE ST BETWEEN 44TH PL S AND 45TH AVE S, S SIDE
SDW-28408	U	U	U	PCC	DISTRICT7	3	1	2	0	0	3	HUBBELL PL BETWEEN UNIVERSITY ST AND 9TH AVE, E SIDE
SDW-27650	U	U	U	PCC	DISTRICT1	3	0	1	0	2	3	FOREST CT SW BETWEEN DEAD END AND SW ROXBURY ST, E SIDE
SDW-17767	Y	U	U	PCC	DISTRICT3	2	1	2	0	0	3	13TH AVE BETWEEN E OLIVE ST AND E HOWELL ST, E SIDE
SDW-16043	Y	U	U	PCC	DISTRICT3	2	1	1	1	0	3	E MARION ST BETWEEN 17TH AVE AND 18TH AVE, S SIDE
SDW-43287	Y	U	U	PCC	DISTRICT2	2	0	1	0	2	3	35TH AVE S BETWEEN S FERDINAND ST AND S HUDSON ST, E SIDE
SDW-38287	Y	U	U	PCC	DISTRICT7	2	0	0	0	3	3	29TH AVE W BETWEEN W MANSELL ST AND W JAMESON S ST, E SIDE
SDW-6464	U	U	U	PCC	DISTRICT5	3	0	0	0	3	3	NE 137TH ST BETWEEN 30TH AVE NE AND 32ND AVE NE, N SIDE
SDW-25839	U	U	Y	PCC	DISTRICT2	1	0	0	0	3	3	63RD AVE S BETWEEN S NORFOLK ST AND S COOPER ST, E SIDE
SDW-30232	U	U	U	PCC	DISTRICT7	3	1	1	1	0	3	6TH AVE BETWEEN MARION ST AND MADISON ST, NE SIDE
SDW-12745	Y	U	U	PCC	DISTRICT3	2	0	1	0	2	3	16TH AVE E BETWEEN E ALOHA ST AND E PROSPECT E ST, E SIDE
SDW-17770	U	U	U	PCC	DISTRICT3	3	1	2	0	0	3	14TH AVE E BETWEEN E DENNY WAY AND E JOHN ST, W SIDE
SDW-18588	Y	U	U	PCC	DISTRICT3	2	0	1	0	2	3	13TH AVE E BETWEEN E ALOHA W ST AND E PROSPECT ST, W SIDE
SDW-23427	Y	U	U	PCC	DISTRICT2	2	0	1	0	2	3	39TH AVE S BETWEEN S EDMUNDS ST AND S FERDINAND ST, W SIDE
SDW-15153	U	U	U	PCC	DISTRICT3	3	0	1	0	2	3	E PROSPECT ST BETWEEN 16TH E AVE E AND 17TH AVE E, S SIDE
SDW-32777	Y	U	U	PCC	DISTRICT1	2	0	2	1	0	3	38TH WR AVE SW BETWEEN SW ALASKA ST AND SW HUDSON ST, W SIDE
SDW-18713	Y	U	U	PCC	DISTRICT3	2	0	3	0	0	3	16TH AVE BETWEEN E UNION ST AND E PIKE ST, W SIDE
SDW-9602	U	U	U	PCC	DISTRICT7	3	0	2	1	0	3	W PROSPECT ST BETWEEN 1ST AVE W AND 2ND AVE W, N SIDE
SDW-17856	Y	U	U	PCC	DISTRICT3	2	0	2	0	1	3	E JANSEN CT BETWEEN 20TH AVE E AND DEAD END, N SIDE
SDW-8015	N	U	N	PCC	DISTRICT7	3	0	2	1	0	3	W PROSPECT ST BETWEEN 3RD AVE W AND 5TH AVE W, N SIDE
SDW-31670	U	U	U	PCC	DISTRICT1	3	0	2	1	0	3	36TH AVE SW BETWEEN SW ALASKA ST AND SW EDMUNDS ST, W SIDE
SDW-27762	U	U	U	PCC	DISTRICT2	3	0	0	0	3	3	60TH AVE S BETWEEN S PRENTICE ST AND S BANGOR ST, W SIDE
SDW-30530	Y	U	U	AC	DISTRICT5	2	0	1	1	1	3	N 132ND ST BETWEEN PALATINE AVE N AND GREENWOOD AVE N, S SIDE
SDW-28743	U	U	U	PCC	DISTRICT2	3	0	0	0	3	3	33RD AVE S BETWEEN S DAWSON ST AND S BRANDON ST, W SIDE
SDW-43096	U	U	Y	PCC	DISTRICT2	1	0	0	0	3	3	RENTON AVE S BETWEEN S PRENTICE S ST AND 62ND AVE S, SW SIDE
SDW-586	U	U	Y	PCC	DISTRICT3	1	0	3	0	0	3	17TH AVE BETWEEN E PINE ST AND E MADISON ST, W SIDE
SDW-8175	U	U	U	PCC	DISTRICT7	3	0	0	0	3	3	32ND AVE W BETWEEN W RUFFNER ST AND W EMERSON ST, W SIDE
SDW-1798	U	U	Y	PCC	DISTRICT5	1	0	0	0	3	3	35TH AVE NE BETWEEN ERICKSON PL NE AND NE 137TH ST, E SIDE
SDW-41849	Y	U	U	PCC	DISTRICT2	2	0	1	0	2	3	35TH AVE S BETWEEN S EDMUNDS ST AND S FERDINAND ST, E SIDE
SDW-12744	U	U	U	PCC	DISTRICT3	3	0	1	0	2	3	16TH AVE E BETWEEN E ALOHA ST AND E PROSPECT E ST, W SIDE
SDW-33856	U	U	Y	PCC	DISTRICT7	1	0	0	0	3	3	38TH AVE W BETWEEN W BARRETT ST AND W DRAVUS ST, E SIDE
SDW-10814	Y	U	U	PCC	DISTRICT7	2	0	0	0	3	3	W RUFFNER ST BETWEEN 32ND AVE W AND 33RD AVE W, N SIDE
SDW-17912	U	U	Y	PCC	DISTRICT3	1	0	1	0	2	3	16TH AVE E BETWEEN E ROY ST AND E ALOHA ST, W SIDE
SDW-7951	U	U	U	PCC	DISTRICT5	3	0	0	0	3	3	NE 94TH ST BETWEEN 35TH AVE NE AND 38TH AVE NE, S SIDE
SDW-42011	U	U	Y	PCC	DISTRICT7	1	0	2	1	0	3	MINOR AVE BETWEEN OLIVE WAY AND HOWELL ST, SW SIDE
SDW-14208	U	U	U	PCC	DISTRICT7	3	0	0	0	3	3	W MCGRAW ST BETWEEN 25TH AVE W AND 26TH AVE W, S SIDE

**SDOT ADA Transition Plan Appendix 6.1d: 2017 Curb Ramp Healthcare Prioritization**

Sidewalk ID	Location H (1)	Location M	Location L (2)	Surface Type	District No.	Ramp Score	Facilities Served				Total Count	Unit Description
							A	B	C	D		
SDW-18212	U	Y	Y	PCC	DISTRICT2	1	0	1	0	2	3	S FERDINAND ST BETWEEN M L KING JR ER WAY S AND 35TH AVE S, N SIDE
SDW-13442	U	U	Y	PCC	DISTRICT7	1	0	2	1	0	3	WARREN AVE N BETWEEN ALOHA ST AND WARD ST, W SIDE
SDW-8182	Y	Y	N	PCC	DISTRICT7	2	0	0	0	3	3	33RD AVE W BETWEEN W RUFFNER ST AND W EMERSON ST, W SIDE
SDW-5697	U	U	U	PCC	DISTRICT5	3	0	1	0	2	3	NE 116TH ST BETWEEN DEAD END AND 3RD AVE NE, N SIDE
SDW-15253	U	U	Y	PCC	DISTRICT3	1	0	3	0	0	3	E OLIVE ST BETWEEN 14TH AVE AND 15TH AVE, S SIDE
SDW-27760	U	U	Y	PCC	DISTRICT2	1	0	0	0	3	3	59TH AVE S BETWEEN S RYAN ST AND S PRENTICE N ST, E SIDE
SDW-26767	U	U	Y	PCC	DISTRICT2	1	0	0	0	3	3	S KENYON ST BETWEEN 50TH AVE S AND RAINIER AVE S, S SIDE
SDW-16300	U	U	Y	PCC	DISTRICT3	1	1	1	1	0	3	15TH AVE BETWEEN E CHERRY ST AND E COLUMBIA ST, E SIDE
SDW-19148	Y	U	U	PCC	DISTRICT3	2	0	1	0	2	3	15TH AVE E BETWEEN E VALLEY ST AND E ALOHA ST, W SIDE
SDW-1360	U	U	Y	PCC	DISTRICT7	1	0	0	0	3	3	26TH AVE W BETWEEN W BARRETT ST AND W DRAVUS UPPER ST, W SIDE
SDW-15883	U	U	U	PCC	DISTRICT3	3	1	1	0	1	3	E THOMAS ST BETWEEN MALDEN AVE E AND 15TH N AVE E, S SIDE
SDW-24110	U	U	U	PCC	DISTRICT1	3	0	1	0	2	3	16TH AVE SW BETWEEN SW THISTLE ST AND SW SULLIVAN ST, W SIDE
SDW-31879	Y	U	U	PCC	DISTRICT3	2	1	1	1	0	3	TERRACE ST BETWEEN DEAD END 2 AND TERRY AVE, SE SIDE
SDW-41464	U	U	U	PCC	DISTRICT3	3	1	1	1	0	3	E COLUMBIA ST BETWEEN 18TH AVE AND 19TH AVE, N SIDE
SDW-43037	U	U	Y	PCC	DISTRICT1	1	0	1	0	2	3	16TH AVE SW BETWEEN SW DONOVAN ST AND SW TRENTON ST, W SIDE
SDW-28196	Y	U	N	PCC	DISTRICT1	2	0	1	1	1	3	SW HILL ST BETWEEN 41ST AVE SW AND DEAD END 3, N SIDE
SDW-18540	U	U	Y	PCC	DISTRICT3	1	1	0	0	2	3	17TH AVE E BETWEEN E REPUBLICAN N ST AND E MERCER ST, E SIDE
SDW-8311	Y	U	U	PCC	DISTRICT7	2	0	0	0	3	3	W ELMORE ST BETWEEN DEAD END 2 AND 31ST AVE W, N SIDE
SDW-29024	U	N	U	PCC	DISTRICT7	3	0	2	1	0	3	MINOR AVE BETWEEN OLIVE WAY AND HOWELL ST, NE SIDE
SDW-12115	Y	U	U	PCC	DISTRICT7	2	0	2	1	0	3	ALOHA ST BETWEEN 2ND AVE N AND 3RD AVE N, N SIDE
SDW-11418	U	U	U	PCC	DISTRICT7	3	0	0	0	3	3	W ELMORE PL BETWEEN 28TH AVE W AND 29TH AVE W, S SIDE
SDW-10768	U	U	U	PCC	DISTRICT7	3	0	0	0	3	3	W ARMOUR ST BETWEEN 29TH AVE W AND 30TH AVE W, N SIDE
SDW-10812	U	U	U	PCC	DISTRICT7	3	0	0	0	3	3	W RUFFNER ST BETWEEN 33RD AVE W AND 34TH AVE W, N SIDE
SDW-25985	U	U	Y	PCC	DISTRICT2	1	0	0	0	3	3	45TH AVE S BETWEEN S ROSE ST AND DEAD END 8, W SIDE
SDW-8639	Y	U	U	PCC	DISTRICT7	2	0	2	1	0	3	1ST AVE W BETWEEN W PROSPECT ST AND DEAD END 2, E SIDE
SDW-22126	U	U	U	PCC-TS	DISTRICT2	3	0	0	0	3	3	S COOPER ST BETWEEN 64TH AVE S AND 65TH AVE S, S SIDE
SDW-24821	Y	U	U	PCC	DISTRICT2	2	0	0	0	3	3	60TH AVE S BETWEEN S NORFOLK ST AND S COOPER ST, E SIDE
SDW-12118	U	U	Y	PCC	DISTRICT7	1	0	2	1	0	3	ALOHA ST BETWEEN 1ST AVE N AND WARREN AVE N, N SIDE
SDW-22252	Y	U	U	PCC	DISTRICT2	2	0	0	0	3	3	S COOPER ST BETWEEN 61ST AVE S AND 62ND AVE S, N SIDE
SDW-22254	U	U	Y	PCC	DISTRICT2	1	0	0	0	3	3	S COOPER ST BETWEEN 60TH AVE S AND 61ST AVE S, N SIDE
SDW-43785	Y	U	U	PCC	DISTRICT2	2	0	0	0	3	3	61ST AVE S BETWEEN DEAD END AND S PRENTICE ST, NE SIDE
SDW-25780	U	U	Y	PCC	DISTRICT2	1	0	0	1	2	3	39TH AVE S BETWEEN RAINIER S AVE S AND S DAWSON ST, NW SIDE
SDW-16044	U	U	U	PCC	DISTRICT3	3	1	1	1	0	3	E MARION ST BETWEEN 17TH AVE AND 18TH AVE, N SIDE
SDW-30356	U	U	Y	AC	DISTRICT3	1	1	1	1	0	3	6TH AVE BETWEEN JEFFERSON ST AND JAMES ST, NE SIDE
SDW-19549	U	U	Y	PCC	DISTRICT3	1	1	0	2	0	3	15TH AVE BETWEEN E SPRUCE ST AND E ALDER ST, W SIDE
SDW-18341	U	U	Y	PCC	DISTRICT2	1	0	1	0	2	3	S HUDSON ST BETWEEN M L KING JR ER WAY S AND 35TH AVE S, N SIDE
SDW-5063	U	U	U	PCC	DISTRICT5	3	0	0	0	3	3	NE 123RD ST BETWEEN ROOSEVELT WAY NE AND 10TH PL NE, S SIDE
SDW-26949	U	U	U	PCC	DISTRICT2	3	0	0	0	3	3	62ND AVE S BETWEEN WATERS WR AVE S AND S NORFOLK ST, E SIDE
SDW-14132	Y	U	U	PCC	DISTRICT7	2	0	2	1	0	3	2ND AVE N BETWEEN ROY ST AND VALLEY ST, E SIDE
SDW-16056	U	U	U	PCC	DISTRICT3	3	0	1	0	2	3	15TH AVE E BETWEEN E PROSPECT N ST AND E HIGHLAND DR, E SIDE
SDW-18952	Y	U	U	PCC	DISTRICT3	2	0	1	0	2	3	14TH AVE E BETWEEN E ALOHA ST AND E WARD ST, W SIDE
SDW-25229	U	U	Y	PCC	DISTRICT2	1	0	0	0	3	3	S BENNETT ST BETWEEN M L KING JR ER WAY S AND RENTON AVE S, S SIDE
SDW-30234	U	U	U	PCC	DISTRICT3	3	1	1	1	0	3	6TH AVE BETWEEN CHERRY ST AND COLUMBIA ST, NE SIDE
SDW-43640	U	U	U	PCC	DISTRICT2	3	0	0	0	3	3	42ND PL S BETWEEN S ROSE ST AND DEAD END, E SIDE
SDW-40962	U	U	Y	PCC	DISTRICT3	1	0	3	0	0	3	E OLIVE ST BETWEEN 16TH AVE AND 17TH AVE, N SIDE
SDW-8358	U	U	U	PCC	DISTRICT7	3	0	0	0	3	3	35TH AVE W BETWEEN W EMERSON ST AND W THURMAN ST, W SIDE



**SDOT ADA Transition Plan Appendix 6.1d: 2017 Curb Ramp Healthcare Prioritization**

Sidewalk ID	Location H (1)	Location M	Location L (2)	Surface Type	District No.	Ramp Score	Facilities Served				Total Count	Unit Description
							A	B	C	D		
SDW-1921	U	U	Y	PCC	DISTRICT7	1	0	0	0	3	3	29TH AVE W BETWEEN W ARMOUR ST AND W BARRETT ST, E SIDE
SDW-10058	Y	U	U	PCC	DISTRICT7	2	0	0	0	3	3	WILLIAMS AVE W BETWEEN DEAD END AND W ELMORE ST, E SIDE
SDW-40675	Y	U	U	PCC	DISTRICT2	2	0	0	0	3	3	S EDDY ST BETWEEN BEACON ER AVE S AND 28TH AVE S, S SIDE
SDW-27421	U	U	U	PCC	DISTRICT7	3	1	1	1	0	3	MARION ST BETWEEN 7TH AVE AND 8TH AVE, SE SIDE
SDW-11063	U	U	Y	PCC	DISTRICT7	1	0	0	0	3	3	37TH AVE W BETWEEN W BARRETT ST AND W DRAVUS ST, W SIDE
SDW-9738	U	U	Y	PCC	DISTRICT7	1	0	0	0	3	3	W RAYE ST BETWEEN DEAD END 2 AND 22ND AVE W, S SIDE
SDW-12116	Y	U	U	PCC	DISTRICT7	2	0	2	1	0	3	ALOHA ST BETWEEN WARREN AVE N AND 2ND AVE N, N SIDE
SDW-15263	U	U	U	PCC	DISTRICT3	3	1	0	0	2	3	E REPUBLICAN ST BETWEEN 15TH N AVE E AND 16TH AVE E, S SIDE
SDW-30358	Y	U	U	AC	DISTRICT3	2	1	1	1	0	3	6TH AVE BETWEEN YESLER WAY AND 6TH AV ON RP, E SIDE
SDW-42870	Y	U	U	PCC	DISTRICT2	2	0	1	0	2	3	S ANGELINE ST BETWEEN RAINIER AVE S AND 38TH AVE S, S SIDE
SDW-40966	U	U	U	PCC	DISTRICT3	3	1	0	0	2	3	E REPUBLICAN ST BETWEEN 16TH AVE E AND 17TH N AVE E, S SIDE
SDW-19256	U	U	N	PCC	DISTRICT3	3	1	1	1	0	3	E JAMES ST BETWEEN BROADWAY AND DEAD END, N SIDE
SDW-9065	U	U	U	PCC	DISTRICT7	3	0	0	0	3	3	W MANSELL ST BETWEEN 29TH AVE W AND 30TH AVE W, S SIDE
SDW-9924	U	U	U	PCC	DISTRICT7	3	0	0	0	3	3	28TH PL W BETWEEN W ELMORE ST AND W JAMESON E ST, NW SIDE
SDW-44087	U	U	U	PCC	DISTRICT5	3	0	0	0	3	3	NW 126TH ST BETWEEN 12TH AVE NW AND DEAD END, S SIDE
SDW-9507	Y	U	U	PCC	DISTRICT5	2	0	1	1	1	3	N 122ND ST BETWEEN RIDGEMONT WAY N AND GREENWOOD AVE N, SW SIDE
SDW-9342	U	U	Y	PCC	DISTRICT5	1	0	3	0	0	3	NE NORTHGATE WAY BETWEEN 1ST AVE NE AND NE NORTHGATE DR, N SIDE
SDW-13136	U	U	U	PCC	DISTRICT7	3	0	2	1	0	3	HIGHLAND DR BETWEEN QUEEN ANNE AVE N AND HIGHLAND UPPER DR, N SIDE
SDW-39478	U	U	Y	PCC	DISTRICT2	1	0	0	0	3	3	RENTON AVE S BETWEEN S THISTLE ST AND S CAMANO PL, E SIDE
SDW-19138	Y	U	U	PCC	DISTRICT3	2	0	1	0	2	3	14TH AVE E BETWEEN E ROY ST AND E VALLEY ST, W SIDE
SDW-11722	U	Y	U	PCC	DISTRICT7	3	0	0	0	3	3	W MCGRAW ST BETWEEN 27TH AVE W AND 28TH N AVE W, N SIDE
SDW-11419	U	U	Y	PCC	DISTRICT7	1	0	0	0	3	3	W ELMORE PL BETWEEN 28TH AVE W AND 29TH AVE W, N SIDE
SDW-18644	U	U	Y	PCC	DISTRICT3	1	0	1	0	2	3	E ALOHA ST BETWEEN 15TH AVE E AND 16TH AVE E, N SIDE
SDW-19152	U	U	U	PCC	DISTRICT3	3	1	0	0	2	3	15TH AVE E BETWEEN E REPUBLICAN S ST AND E REPUBLICAN N ST, W SIDE
SDW-37161	U	U	U	PCC	DISTRICT7	3	0	2	1	0	3	WARREN AVE N BETWEEN ALOHA ST AND WARD ST, E SIDE
SDW-22876	Y	U	U	PCC	DISTRICT2	2	0	0	0	3	3	S BOZEMAN ST BETWEEN DEAD END AND M L KING JR WR WAY S, S SIDE
SDW-45161	N	U	U	PCC	DISTRICT1	3	0	2	1	0	3	37TH AVE SW BETWEEN SW SNOQUALMIE ST AND SW ALASKA ST, W SIDE
SDW-23698	N	U	U	PCC	DISTRICT2	3	0	0	0	3	3	S KENYON ST BETWEEN 39TH AVE S AND M L KING JR WR WAY S, N SIDE
SDW-21541	U	U	Y	PCC	DISTRICT2	1	0	1	0	2	3	35TH AVE S BETWEEN S EDMUNDS ST AND S FERDINAND ST, W SIDE
SDW-17127	Y	U	U	PCC	DISTRICT3	2	0	1	0	2	3	E ALOHA ST BETWEEN 13TH E AVE E AND 14TH AVE E, SE SIDE
SDW-36176	Y	U	U	PCC	DISTRICT6	2	1	2	0	0	3	BALLARD AVE NW BETWEEN 22ND AVE NW AND NW MARKET ST, NE SIDE
SDW-11467	U	U	U	PCC	DISTRICT7	3	0	2	1	0	3	3RD AVE W BETWEEN W HIGHLAND DR AND W COMSTOCK ST, E SIDE
SDW-23332	Y	U	U	AC	DISTRICT2	2	0	0	0	3	3	S CLOVERDALE ST BETWEEN 37TH AVE S AND 38TH AVE S, S SIDE
SDW-9082	Y	U	U	PCC	DISTRICT7	2	0	0	0	3	3	W ELMORE ST BETWEEN 29TH AVE W AND DEAD END 1, N SIDE
SDW-5838	U	Y	Y	AC	DISTRICT5	1	0	0	0	3	3	NE 135TH ST BETWEEN 35TH AVE NE AND 36TH AVE NE, S SIDE
SDW-16668	U	U	Y	PCC	DISTRICT3	1	0	3	0	0	3	E PIKE ST BETWEEN 18TH AVE AND DEAD END, N SIDE
SDW-40853	U	U	Y	PCC	DISTRICT3	1	0	3	0	0	3	14TH AVE BETWEEN E PINE ST AND E OLIVE ST, E SIDE
SDW-9218	U	U	Y	PCC	DISTRICT5	1	1	2	0	0	3	NE NORTHGATE WAY BETWEEN ROOSEVELT WAY NE AND 11TH AVE NE, N SIDE
SDW-45292	Y	U	U	PCC	DISTRICT5	2	0	0	0	3	3	NW 127TH ST BETWEEN 11TH AVE NW AND 12TH AVE NW, N SIDE
SDW-1420	U	U	Y	PCC	DISTRICT7	1	0	0	0	3	3	27TH AVE W BETWEEN W BARRETT ST AND W DRAVUS ST, W SIDE
SDW-1620	Y	U	U	PCC	DISTRICT7	2	0	0	0	3	3	29TH AVE W BETWEEN W THURMAN ST AND W VIEW PL, W SIDE
SDW-25239	U	U	U	PCC	DISTRICT1	3	0	1	0	2	3	SW CLOVERDALE ST BETWEEN 13TH AVE SW AND 14TH AVE SW, S SIDE
SDW-33322	U	U	U	PCC	DISTRICT5	3	0	0	0	3	3	NW 127TH ST BETWEEN 11TH AVE NW AND 12TH AVE NW, S SIDE
SDW-38144	Y	U	U	PCC	DISTRICT7	2	0	0	0	3	3	31ST AVE W BETWEEN W MANSELL ST AND W JAMESON W ST, W SIDE
SDW-22274	U	U	U	PCC	DISTRICT2	3	0	0	0	3	3	S PRENTICE ST BETWEEN 62ND AVE S AND 63RD AVE S, N SIDE
SDW-7308	Y	U	U	PCC	DISTRICT7	2	0	0	0	3	3	35TH AVE W BETWEEN W BARRETT ST AND W DRAVUS ST, W SIDE

**SDOT ADA Transition Plan Appendix 6.1d: 2017 Curb Ramp Healthcare Prioritization**

Sidewalk ID	Location H (1)	Location M	Location L (2)	Surface Type	District No.	Ramp Score	Facilities Served				Total Count	Unit Description
							A	B	C	D		
SDW-23329	U	U	U	PCC	DISTRICT2	3	0	0	0	3	3	S CLOVERDALE ST BETWEEN 39TH AVE S AND 42ND AVE S, S SIDE
SDW-1706	U	U	U	AC	DISTRICT5	3	0	0	0	3	3	30TH AVE NE BETWEEN NE 130TH ST AND NE 133RD ST, W SIDE
SDW-13718	Y	U	U	PCC	DISTRICT7	2	0	0	0	3	3	W LYNN PL BETWEEN 24TH AVE W AND 25TH AVE W, N SIDE
SDW-12915	U	U	U	PCC	DISTRICT7	3	0	2	1	0	3	VALLEY UPPER ST BETWEEN 1ST AVE N AND WARREN AVE N, N SIDE
SDW-20921	U	U	Y	PCC	DISTRICT3	1	0	1	0	2	3	E ALOHA ST BETWEEN 14TH AVE E AND 15TH AVE E, N SIDE
SDW-26493	U	U	Y	PCC	DISTRICT2	1	0	0	0	3	3	50TH AVE S BETWEEN S KENYON ST AND S ELMGROVE ST, W SIDE
SDW-37847	U	U	U	AC	DISTRICT5	3	0	0	0	3	3	NE 137TH ST BETWEEN 19TH AVE NE AND 20TH AVE NE, S SIDE
SDW-921	U	U	U	PCC	DISTRICT5	3	0	0	0	3	3	20TH AVE NE BETWEEN NE 136TH ST AND NE 137TH ST, W SIDE
SDW-41003	Y	Y	U	PCC	DISTRICT3	2	1	0	0	2	3	MALDEN AVE E BETWEEN E REPUBLICAN ST AND E MERCER ST, E SIDE
SDW-37047	U	U	Y	PCC	DISTRICT7	1	0	2	1	0	3	3RD AVE W BETWEEN W KINNEAR PL AND W PROSPECT ST, W SIDE
SDW-18207	U	U	U	PCC	DISTRICT2	3	0	1	0	2	3	S FERDINAND ST BETWEEN 37TH AVE S AND RAINIER AVE S, S SIDE
SDW-10767	U	U	Y	PCC	DISTRICT7	1	0	0	0	3	3	W ARMOUR ST BETWEEN 29TH AVE W AND 30TH AVE W, S SIDE
SDW-7998	U	U	U	PCC	DISTRICT7	3	0	2	1	0	3	W HIGHLAND DR BETWEEN 3RD AVE W AND 4TH AVE W, S SIDE
SDW-1283	U	U	U	PCC	DISTRICT7	3	0	0	0	3	3	28TH AVE W BETWEEN W FULTON ST AND W BARRETT ST, E SIDE
SDW-18938	U	U	U	PCC	DISTRICT3	3	1	1	1	0	3	E COLUMBIA ST BETWEEN 14TH AVE AND 15TH AVE, N SIDE
SDW-22273	U	U	U	PCC	DISTRICT2	3	0	0	0	3	3	S PRENTICE ST BETWEEN 63RD AVE S AND 64TH AVE S, N SIDE
SDW-28375	Y	U	U	PCC	DISTRICT2	2	0	0	0	3	3	32ND AVE S BETWEEN S DAWSON ST AND S BENNETT ST, W SIDE
SDW-18797	U	U	U	PCC	DISTRICT3	3	1	0	2	0	3	E ALDER ST BETWEEN 14TH AVE AND 15TH AVE, N SIDE
SDW-21545	Y	U	U	PCC	DISTRICT2	2	0	1	0	2	3	37TH AVE S BETWEEN S FERDINAND ST AND S HUDSON ST, E SIDE
SDW-8469	U	U	Y	PCC	DISTRICT7	1	0	0	0	3	3	23RD AVE W BETWEEN W BARRETT ST AND W DRAVUS ST, W SIDE
SDW-25880	U	U	U	PCC	DISTRICT1	3	0	1	1	1	3	44TH AVE SW BETWEEN SW HOLTGATE ST AND SW HILL ST, W SIDE
SDW-40612	U	U	N	PCC	DISTRICT3	3	1	1	1	0	3	18TH AVE BETWEEN E COLUMBIA ST AND E MARION ST, E SIDE
SDW-36196	U	U	Y	PCC	DISTRICT7	1	0	0	0	3	3	29TH AVE W BETWEEN W EMERSON W ST AND W THURMAN ST, E SIDE
SDW-25779	Y	U	U	PCC	DISTRICT2	2	0	0	1	2	3	39TH AVE S BETWEEN S DAWSON ST AND S BRANDON ST, W SIDE
SDW-25264	U	U	U	PCC	DISTRICT1	3	0	1	1	1	3	41ST AVE SW BETWEEN SW HILL ST AND SW WALKER ST, E SIDE
SDW-33323	U	U	U	PCC	DISTRICT5	3	0	0	0	3	3	NW 127TH ST BETWEEN 10TH AVE NW AND 11TH AVE NW, S SIDE
SDW-1619	U	U	U	PCC	DISTRICT7	3	0	0	0	3	3	29TH AVE W BETWEEN W VIEW PL AND W ELMORE PL, E SIDE
SDW-9178	U	U	Y	PCC	DISTRICT7	1	0	0	0	3	3	30TH AVE W BETWEEN W THURMAN ST AND W MANSELL ST, W SIDE
SDW-12912	U	U	U	PCC	DISTRICT7	3	0	2	1	0	3	VALLEY ST BETWEEN 1ST AVE N AND WARREN AVE N, S SIDE
SDW-19346	U	U	U	PCC	DISTRICT3	3	0	2	0	1	3	20TH AVE E BETWEEN E JOHN SR ST AND E THOMAS ST, W SIDE
SDW-7309	U	U	U	PCC	DISTRICT7	3	0	0	0	3	3	35TH AVE W BETWEEN W BARRETT ST AND W DRAVUS ST, E SIDE
SDW-19351	Y	U	U	PCC	DISTRICT3	2	0	2	0	1	3	20TH AVE E BETWEEN E DENNY WAY AND E JOHN S ST, E SIDE
SDW-17780	Y	U	U	PCC	DISTRICT3	2	1	0	0	2	3	15TH AVE E BETWEEN E REPUBLICAN S ST AND E REPUBLICAN N ST, E SIDE
SDW-26786	U	U	U	PCC	DISTRICT2	3	0	0	0	3	3	S ROSE ST BETWEEN 44TH PL S AND 45TH AVE S, N SIDE
SDW-26578	U	U	U	PCC	DISTRICT2	3	0	0	0	3	3	WATERS WR AVE S BETWEEN 63RD AVE S AND 64TH AVE S, SW SIDE
SDW-46591	Y	N	U	PCC	DISTRICT3	2	2	1	0	0	3	MADISON ST BETWEEN MINOR AVE AND SUMMIT AVE, SE SIDE
SDW-19263	N	U	Y	PCC	DISTRICT3	1	1	1	1	0	3	E MARION ST BETWEEN 15TH AVE AND 16TH AVE, N SIDE
SDW-45649	U	U	Y	PCC	DISTRICT1	1	0	2	1	0	3	38TH ER AVE SW BETWEEN SW ALASKA ST AND SW HUDSON ST, E SIDE
SDW-41983	U	U	U	PCC	DISTRICT1	3	0	1	0	2	3	SW CLOVERDALE ST BETWEEN 16TH AVE SW AND 17TH AVE SW, N SIDE
SDW-31252	U	U	Y	PCC	DISTRICT1	1	0	2	1	0	3	FAUNTLEROY WAY SW BETWEEN SW ALASKA ST AND SW EDMUNDS ST, W SIDE
SDW-22256	U	U	U	PCC	DISTRICT2	3	0	0	0	3	3	S COOPER ST BETWEEN 59TH AVE S AND 60TH AVE S, N SIDE
SDW-25710	U	U	Y	PCC	DISTRICT2	1	0	0	0	3	3	S HENDERSON ST BETWEEN M L KING JR ER WAY S AND CHIEF SEALTH TRL, S SIDE
SDW-26230	U	U	U	PCC	DISTRICT1	3	0	1	0	2	3	SW SULLIVAN ST BETWEEN 14TH AVE SW AND 16TH AVE SW, N SIDE
SDW-8014	N	U	U	PCC	DISTRICT7	3	0	2	1	0	3	W PROSPECT ST BETWEEN 3RD AVE W AND 5TH AVE W, S SIDE
SDW-29025	U	Y	Y	PCC	DISTRICT3	1	0	3	0	0	3	MINOR AVE BETWEEN PIKE ST AND PINE ST, SW SIDE
SDW-8644	U	U	Y	PCC	DISTRICT7	1	0	2	1	0	3	2ND AVE W BETWEEN W KINNEAR PL AND W PROSPECT ST, E SIDE

**SDOT ADA Transition Plan Appendix 6.1d: 2017 Curb Ramp Healthcare Prioritization**

Sidewalk ID	Location H (1)	Location M	Location L (2)	Surface Type	District No.	Ramp Score	Facilities Served				Total Count	Unit Description
							A	B	C	D		
SDW-43784	U	U	U	PCC	DISTRICT2	3	0	0	0	3	3	62ND AVE S BETWEEN RENTON AVE S AND S BANGOR E ST, W SIDE
SDW-4429	Y	U	U	PCC	DISTRICT5	2	0	1	1	1	3	PALATINE AVE N BETWEEN N 120TH ST AND N 122ND ST, W SIDE
SDW-42379	U	U	U	PCC	DISTRICT5	3	0	0	0	3	3	10TH AVE NW BETWEEN NW 125TH E ST AND NW 127TH ST, W SIDE
SDW-25672	Y	U	U	AC	DISTRICT2	2	0	0	0	3	3	BEACON AVE S BETWEEN 51ST N AVE S AND S LEO E ST, E SIDE
SDW-43129	Y	U	U	PCC	DISTRICT7	2	0	0	0	3	3	38TH AVE W BETWEEN W BARRETT ST AND W DRAVUS ST, W SIDE
SDW-27764	U	U	Y	PCC	DISTRICT2	1	0	0	0	3	3	61ST AVE S BETWEEN S PRENTICE ST AND S BANGOR ST, E SIDE
SDW-28379	Y	U	U	PCC	DISTRICT2	2	0	0	0	3	3	32ND AVE S BETWEEN S BENNETT ST AND S BRANDON ST, E SIDE
SDW-43782	Y	U	U	PCC	DISTRICT2	2	0	0	0	3	3	59TH AVE S BETWEEN S PRENTICE N ST AND S PRENTICE S ST, E SIDE
SDW-6110	Y	U	U	PCC	DISTRICT7	2	0	0	0	3	3	THORNDYKE AVE W BETWEEN THORNDYKE PL W AND 23RD AVE W, SE SIDE
SDW-15114	U	U	Y	PCC	DISTRICT3	1	1	2	0	0	3	E JOHN ST BETWEEN 13TH AVE E AND 14TH AVE E, S SIDE
SDW-11465	Y	U	U	PCC	DISTRICT7	2	0	2	1	0	3	2ND AVE W BETWEEN W HIGHLAND DR AND W COMSTOCK ST, W SIDE
SDW-13696	U	U	N	PCC	DISTRICT7	3	0	0	0	3	3	W BARRETT ST BETWEEN 22ND AVE W AND 23RD AVE W, S SIDE
SDW-25270	U	U	U	PCC	DISTRICT1	3	0	1	1	1	3	42ND AVE SW BETWEEN FERRY AVE SW AND SW WALKER ST, W SIDE
SDW-36295	Y	U	U	PCC	DISTRICT7	2	0	0	0	3	3	40TH AVE W BETWEEN W RAYE ST AND W ARMOUR ST, W SIDE
SDW-42299	U	U	U	PCC	DISTRICT2	3	0	0	0	3	3	61ST AVE S BETWEEN S COOPER ST AND S RYAN ST, E SIDE
SDW-6113	U	U	Y	PCC	DISTRICT7	1	0	0	0	3	3	THORNDYKE AVE W BETWEEN W BOSTON ST AND W LYNN ST, NW SIDE
SDW-14948	Y	U	U	PCC	DISTRICT3	2	1	1	1	0	3	17TH AVE BETWEEN E MARION ST AND E SPRING ST, E SIDE
SDW-42886	U	U	U	PCC	DISTRICT2	3	0	0	0	3	3	S NORFOLK ST BETWEEN 59TH AVE S AND 60TH AVE S, N SIDE
SDW-13451	U	U	U	PCC	DISTRICT7	3	0	2	1	0	3	WARD ST BETWEEN 1ST AVE N AND WARREN AVE N, S SIDE
SDW-40843	U	U	U	PCC	DISTRICT3	3	0	1	0	2	3	E PROSPECT ST BETWEEN 17TH AVE E AND 18TH AVE E, S SIDE
SDW-1862	Y	U	U	PCC	DISTRICT5	2	0	0	0	3	3	28TH AVE NE BETWEEN DEAD END 4 AND NE 130TH ST, E SIDE
SDW-2221	Y	U	U	PCC	DISTRICT5	2	0	0	0	3	3	35TH AVE NE BETWEEN NE 93RD ST AND NE 94TH ST, W SIDE
SDW-19137	Y	U	U	PCC	DISTRICT3	2	0	1	0	2	3	14TH AVE E BETWEEN E VALLEY ST AND E ALOHA ST, E SIDE
SDW-13304	Y	U	U	PCC	DISTRICT3	2	1	1	1	0	3	18TH AVE BETWEEN E MARION ST AND E SPRING ST, E SIDE
SDW-28998	Y	U	U	PCC	DISTRICT3	2	1	1	1	0	3	ALDER ST BETWEEN DEAD END AND 9TH AVE, NW SIDE
SDW-36698	U	U	U	PCC	DISTRICT7	3	0	0	0	3	3	27TH AVE W BETWEEN W FULTON ST AND W BARRETT ST, W SIDE
SDW-1313	Y	U	U	PCC	DISTRICT7	2	0	0	0	3	3	26TH AVE W BETWEEN W LYNN PL AND W MCGRAW ST, W SIDE
SDW-25219	U	U	Y	PCC	DISTRICT2	1	0	1	0	2	3	RENTON AVE S BETWEEN 35TH AVE S AND S DAWSON N ST, SW SIDE
SDW-13450	U	U	U	PCC	DISTRICT7	3	0	2	1	0	3	WARD ST BETWEEN 2ND AVE N AND NOB HILL AVE N, S SIDE
SDW-42666	Y	U	U	PCC	DISTRICT1	2	0	2	1	0	3	38TH AVE SW BETWEEN FAUNTLEROY WAY SW AND SW ALASKA ST, W SIDE
SDW-24828	Y	U	U	PCC	DISTRICT2	2	0	0	0	3	3	62ND AVE S BETWEEN S NORFOLK ST AND S COOPER ST, E SIDE
SDW-1122	U	U	Y	PCC	DISTRICT5	1	0	0	0	3	3	32ND AVE NE BETWEEN NE 137TH ST AND NE 140TH ST, W SIDE
SDW-15894	Y	U	U	PCC	DISTRICT3	2	1	0	2	0	3	E ALDER ST BETWEEN 16TH E AVE AND 17TH AVE, S SIDE
SDW-29171	U	U	U	PCC	DISTRICT2	3	0	0	0	3	3	S NORFOLK ST BETWEEN 60TH AVE S AND 61ST AVE S, N SIDE
SDW-24791	N	U	Y	PCC	DISTRICT3	1	1	1	1	0	3	BROADWAY BETWEEN BOREN AVE AND TERRACE ST, W SIDE
SDW-19134	Y	U	U	PCC	DISTRICT3	2	1	2	0	0	3	13TH AVE BETWEEN E OLIVE ST AND E HOWELL ST, W SIDE
SDW-38554	U	U	U	PCC	DISTRICT7	3	0	0	0	3	3	29TH AVE W BETWEEN W ELMORE PL AND W ELMORE ST, NE SIDE
SDW-26377	U	U	U	PCC	DISTRICT2	3	0	0	0	3	3	S PRENTICE ST BETWEEN 59TH S AVE S AND 60TH AVE S, N SIDE
SDW-21348	Y	U	U	PCC	DISTRICT2	2	0	0	0	3	3	S THISTLE ST BETWEEN 42ND AVE S AND M L KING JR WR WAY S, S SIDE
SDW-25238	U	U	U	PCC	DISTRICT1	3	0	1	0	2	3	SW CLOVERDALE ST BETWEEN 14TH AVE SW AND 16TH AVE SW, N SIDE
SDW-13564	U	U	Y	PCC	DISTRICT7	1	0	0	0	3	3	26TH AVE W BETWEEN W LYNN PL AND W MCGRAW ST, E SIDE
SDW-43488	U	U	U	PCC	DISTRICT2	3	0	0	0	3	3	57TH AVE S BETWEEN S NORFOLK ST AND S GAZELLE ST, E SIDE
SDW-8210	U	U	U	PCC-TS	DISTRICT7	3	0	0	0	3	3	W LYNN ST BETWEEN DEAD END 2 AND 26TH AVE W, N SIDE
SDW-43504	Y	U	U	PCC	DISTRICT2	2	0	0	0	3	3	WATERS WR AVE S BETWEEN 64TH AVE S AND 65TH AVE S, SW SIDE
SDW-25242	U	U	U	PCC	DISTRICT1	3	0	1	0	2	3	SW DONOVAN ST BETWEEN DEAD END 1 AND 16TH AVE SW, S SIDE
SDW-27759	U	U	Y	PCC	DISTRICT2	1	0	0	0	3	3	59TH AVE S BETWEEN S PRENTICE N ST AND S PRENTICE S ST, W SIDE

**SDOT ADA Transition Plan Appendix 6.1d: 2017 Curb Ramp Healthcare Prioritization**

Sidewalk ID	Location H (1)	Location M	Location L (2)	Surface Type	District No.	Ramp Score	Facilities Served				Total Count	Unit Description
							A	B	C	D		
SDW-22118	U	U	U	PCC	DISTRICT1	3	0	1	0	2	3	SW CLOVERDALE ST BETWEEN 17TH AVE SW AND 18TH AVE SW, N SIDE
SDW-22275	U	U	Y	PCC	DISTRICT2	1	0	0	0	3	3	S PRENTICE ST BETWEEN RENTON S AVE S AND 62ND AVE S, S SIDE
SDW-15889	U	U	Y	PCC	DISTRICT3	1	0	3	0	0	3	15TH AVE BETWEEN E PIKE ST AND E MADISON ST, W SIDE
SDW-6111	U	U	U	PCC	DISTRICT7	3	0	0	0	3	3	THORNDYKE AVE W BETWEEN W LYNN ST AND THORNDYKE PL W, SE SIDE
SDW-3471	U	U	U	PCC	DISTRICT7	3	0	0	0	3	3	CRESTMONT PL W BETWEEN 39TH AVE W AND 40TH AVE W, SW SIDE
SDW-27756	U	U	Y	PCC	DISTRICT2	1	0	0	0	3	3	57TH AVE S BETWEEN S PRENTICE ST AND S BANGOR ST, W SIDE
SDW-15865	U	U	U	PCC	DISTRICT3	3	0	1	0	2	3	15TH AVE E BETWEEN E WARD ST AND E PROSPECT S ST, E SIDE
SDW-14008	U	U	Y	PCC	DISTRICT7	1	0	2	1	0	3	2ND AVE N BETWEEN WARD UPPER ST AND DEAD END 1, E SIDE
SDW-40851	U	U	Y	PCC	DISTRICT3	1	1	2	0	0	3	14TH AVE E BETWEEN E JOHN ST AND E THOMAS E ST, E SIDE
SDW-8643	U	U	U	PCC	DISTRICT7	3	0	2	1	0	3	2ND AVE W BETWEEN W KINNEAR PL AND W PROSPECT ST, W SIDE
SDW-9066	U	U	U	PCC	DISTRICT7	3	0	0	0	3	3	W MANSELL ST BETWEEN 29TH AVE W AND 30TH AVE W, N SIDE
SDW-36024	U	U	U	PCC	DISTRICT5	3	0	0	0	3	3	16TH AVE NE BETWEEN NE 135TH ST AND NE 137TH ST, E SIDE
SDW-8207	U	U	U	PCC	DISTRICT7	3	0	0	0	3	3	W LYNN ST BETWEEN 26TH AVE W AND 28TH N AVE W, S SIDE
SDW-36994	Y	U	U	PCC	DISTRICT7	2	0	2	1	0	3	W HIGHLAND DR BETWEEN QUEEN ANNE AVE N AND 1ST AVE W, N SIDE
SDW-1906	U	U	U	PCC	DISTRICT7	3	0	0	0	3	3	28TH PL W BETWEEN W THURMAN ST AND DEAD END, E SIDE
SDW-12867	Y	U	U	PCC	DISTRICT3	2	0	1	0	2	3	17TH AVE E BETWEEN E ALOHA ST AND E PROSPECT ST, W SIDE
SDW-25655	U	U	Y	PCC	DISTRICT2	1	0	0	0	3	3	S KENYON ST BETWEEN 49TH AVE S AND 50TH AVE S, S SIDE
SDW-32788	U	U	Y	PCC	DISTRICT1	1	0	2	1	0	3	FAUNTLEROY WAY SW BETWEEN SW ALASKA ST AND SW EDMUNDS ST, E SIDE
SDW-18714	Y	U	U	PCC	DISTRICT3	2	0	3	0	0	3	16TH AVE BETWEEN E UNION ST AND E PIKE ST, E SIDE
SDW-42384	U	U	U	PCC	DISTRICT5	3	0	0	0	3	3	12TH AVE NW BETWEEN NW 126TH ST AND NW 127TH ST, W SIDE
SDW-38432	U	U	U	PCC	DISTRICT7	3	0	2	1	0	3	W PROSPECT ST BETWEEN 2ND AVE W AND 3RD AVE W, S SIDE
SDW-10121	U	U	U	PCC	DISTRICT7	3	0	0	0	3	3	24TH AVE W BETWEEN W BARRETT ST AND W DRAVUS ST, W SIDE
SDW-16793	Y	U	U	PCC	DISTRICT3	2	0	3	0	0	3	E PIKE ST BETWEEN 15TH AVE AND 16TH AVE, N SIDE
SDW-33324	U	U	U	PCC	DISTRICT5	3	0	0	0	3	3	NW 127TH ST BETWEEN 10TH AVE NW AND 11TH AVE NW, N SIDE
SDW-25836	U	U	U	PCC	DISTRICT2	3	0	0	0	3	3	44TH PL S BETWEEN S KENYON ST AND S ROSE ST, W SIDE
SDW-24601	U	U	U	PCC	DISTRICT1	3	0	1	0	2	3	17TH AVE SW BETWEEN SW THISTLE ST AND SW CLOVERDALE ST, W SIDE
SDW-41218	Y	U	U	PCC	DISTRICT3	2	0	2	0	1	3	21ST AVE E BETWEEN E DENNY WAY AND E JOHN ST, W SIDE
SDW-37499	U	U	Y	PCC	DISTRICT5	1	0	0	0	3	3	NE 95TH ST BETWEEN 32ND AVE NE AND 35TH AVE NE, S SIDE
SDW-37210	Y	U	U	PCC	DISTRICT6	2	1	2	0	0	3	NW MARKET ST BETWEEN RUSSELL AVE NW AND LEARY AVE NW, S SIDE
SDW-25646	Y	U	U	PCC	DISTRICT2	2	0	0	0	3	3	S HENDERSON ST BETWEEN YUKON AVE S AND RENTON AVE S, N SIDE
SDW-1162	Y	U	U	PCC-TS	DISTRICT7	2	0	0	0	3	3	30TH AVE W BETWEEN W MANSELL ST AND W JAMESON ST, W SIDE
SDW-22120	U	U	U	PCC	DISTRICT1	3	0	1	0	2	3	SW CLOVERDALE ST BETWEEN 14TH AVE SW AND 16TH AVE SW, S SIDE
SDW-2475	U	U	U	PCC	DISTRICT7	3	0	0	0	3	3	36TH AVE W BETWEEN W BARRETT ST AND W DRAVUS ST, W SIDE
SDW-24002	U	U	Y	PCC	DISTRICT2	1	0	0	1	2	3	S HUDSON ST BETWEEN 39TH AVE S AND 42ND AVE S, N SIDE
SDW-39585	U	U	Y	PCC	DISTRICT7	1	0	2	1	0	3	ALOHA ST BETWEEN WARREN AVE N AND 2ND AVE N, S SIDE
SDW-1464	U	U	Y	PCC	DISTRICT5	1	0	0	0	3	3	32ND AVE NE BETWEEN NE 100TH W ST AND NE 103RD ST, E SIDE
SDW-28378	U	U	N	PCC	DISTRICT2	3	0	0	0	3	3	32ND AVE S BETWEEN S DAWSON ST AND S BENNETT ST, E SIDE
SDW-9081	U	U	U	PCC	DISTRICT7	3	0	0	0	3	3	W ELMORE ST BETWEEN 29TH AVE W AND DEAD END 1, S SIDE
SDW-26573	Y	U	U	PCC	DISTRICT2	2	0	0	0	3	3	RENTON AVE S BETWEEN S PRENTICE N ST AND S PRENTICE S ST, NE SIDE
SDW-26951	U	U	U	PCC	DISTRICT2	3	0	0	0	3	3	61ST AVE S BETWEEN S PILGRIM ST AND S NORFOLK ST, E SIDE
SDW-26486	N	U	U	PCC	DISTRICT2	3	0	0	0	3	3	49TH AVE S BETWEEN S KENYON ST AND S ROSE ST, W SIDE
SDW-26363	N	U	Y	PCC	DISTRICT2	1	0	0	0	3	3	48TH AVE S BETWEEN S FONTANELLE ST AND S AUSTIN ST, W SIDE
SDW-43783	U	U	Y	PCC	DISTRICT2	1	0	0	0	3	3	60TH AVE S BETWEEN S PRENTICE ST AND S BANGOR ST, E SIDE
SDW-19550	Y	U	U	PCC	DISTRICT3	2	1	0	2	0	3	15TH AVE BETWEEN E SPRUCE ST AND E ALDER ST, E SIDE
SDW-17855	U	U	U	PCC	DISTRICT3	3	0	2	0	1	3	E JANSEN CT BETWEEN 20TH AVE E AND DEAD END, S SIDE
SDW-6112	U	U	U	PCC	DISTRICT7	3	0	0	0	3	3	THORNDYKE AVE W BETWEEN W LYNN ST AND THORNDYKE PL W, NW SIDE



**SDOT ADA Transition Plan Appendix 6.1d: 2017 Curb Ramp Healthcare Prioritization**

Sidewalk ID	Location H (1)	Location M	Location L (2)	Surface Type	District No.	Ramp Score	Facilities Served				Total Count	Unit Description
							A	B	C	D		
SDW-19143	U	U	Y	PCC	DISTRICT3	1	1	0	0	2	3	14TH AVE E BETWEEN E REPUBLICAN ST AND E MERCER ST, E SIDE
SDW-39735	U	U	U	PCC	DISTRICT3	3	0	1	0	2	3	18TH AVE E BETWEEN E ALOHA ST AND E PROSPECT ST, W SIDE
SDW-33424	U	U	Y	PCC	DISTRICT1	1	0	2	1	0	3	SW EDMUNDS ST BETWEEN 35TH AVE SW AND 36TH AVE SW, N SIDE
SDW-41982	U	U	Y	PCC	DISTRICT1	1	0	1	0	2	3	SW CLOVERDALE ST BETWEEN 17TH AVE SW AND 18TH AVE SW, S SIDE
SDW-9600	U	U	U	PCC	DISTRICT7	3	0	2	1	0	3	W PROSPECT ST BETWEEN 2ND AVE W AND 3RD AVE W, N SIDE
SDW-24829	U	U	U	PCC	DISTRICT2	3	0	0	0	3	3	61ST AVE S BETWEEN S COOPER ST AND S RYAN ST, W SIDE
SDW-9150	U	U	Y	PCC	DISTRICT7	1	0	0	0	3	3	33RD AVE W BETWEEN W BERTONA ST AND W RUFFNER ST, W SIDE
SDW-37533	U	U	Y	PCC	DISTRICT7	1	0	0	0	3	3	W BOSTON ST BETWEEN THORNDYKE AVE W AND 26TH AVE W, N SIDE
SDW-33422	Y	U	U	PCC	DISTRICT1	2	0	2	1	0	3	SW EDMUNDS ST BETWEEN 36TH AVE SW AND 37TH AVE SW, S SIDE
SDW-45680	U	U	Y	PCC	DISTRICT2	1	0	0	0	3	3	S HENDERSON ST BETWEEN CHIEF SEALTH TRL AND YUKON AVE S, N SIDE
SDW-2603	U	U	U	PCC	DISTRICT7	3	0	0	0	3	3	40TH AVE W BETWEEN CRESTMONT PL W AND W RAYE ST, W SIDE
SDW-28270	Y	Y	U	PCC	DISTRICT7	2	1	2	0	0	3	CONVENTION PL BETWEEN UNION ST AND PIKE ST, W SIDE
SDW-9341	Y	U	U	PCC	DISTRICT5	2	0	3	0	0	3	NE NORTHGATE WAY BETWEEN NE NORTHGATE DR AND 3RD AVE NE, N SIDE
SDW-43431	U	U	U	PCC	DISTRICT1	3	0	2	1	0	3	SW EDMUNDS ST BETWEEN 35TH AVE SW AND 36TH AVE SW, S SIDE
SDW-1163	Y	U	U	PCC-TS	DISTRICT7	2	0	0	0	3	3	30TH AVE W BETWEEN W MANSELL ST AND W JAMESON ST, E SIDE
SDW-29398	Y	U	N	PCC	DISTRICT2	2	0	0	0	3	3	S DAWSON ST BETWEEN 32ND AVE S AND 33RD AVE S, S SIDE
SDW-41149	U	U	U	PCC	DISTRICT3	3	0	1	0	2	3	E PROSPECT ST BETWEEN 11TH AVE E AND 12TH AVE E, S SIDE
SDW-45332	Y	U	U	PCC	DISTRICT2	2	0	0	1	2	3	RAINIER AVE S BETWEEN 39TH N AVE S AND 39TH S AVE S, SW SIDE
SDW-42380	U	U	U	PCC	DISTRICT5	3	0	0	0	3	3	11TH AVE NW BETWEEN NW 127TH ST AND NW 130TH ST, W SIDE
SDW-2621	Y	U	U	PCC	DISTRICT2	2	0	0	0	3	3	62ND AVE S BETWEEN S NORFOLK ST AND S COOPER ST, W SIDE
SDW-25841	Y	U	U	PCC	DISTRICT2	2	0	0	0	3	3	63RD AVE S BETWEEN WATERS WR AVE S AND S NORFOLK ST, E SIDE
SDW-23966	U	U	Y	PCC	DISTRICT2	1	0	0	0	3	3	S TRENTON ST BETWEEN M L KING JR ER WAY S AND 44TH AVE S, S SIDE
SDW-26468	U	U	Y	PCC	DISTRICT2	1	0	0	0	3	3	60TH AVE S BETWEEN S PILGRIM ST AND S NORFOLK ST, E SIDE
SDW-17691	Y	U	U	PCC	DISTRICT3	2	0	1	0	2	3	E ALOHA ST BETWEEN 15TH AVE E AND 16TH AVE E, S SIDE
SDW-1967	U	U	U	PCC	DISTRICT7	3	0	0	0	3	3	29TH AVE W BETWEEN W ELMORE PL AND W ELMORE ST, SW SIDE
SDW-36942	U	U	U	PCC	DISTRICT7	3	0	0	0	3	3	THORNDYKE AVE W BETWEEN THORNDYKE PL W AND 23RD AVE W, NW SIDE
SDW-40644	U	U	Y	PCC	DISTRICT3	1	0	1	0	2	3	14TH AVE E BETWEEN E WARD ST AND E PROSPECT ST, E SIDE
SDW-12541	Y	U	U	PCC	DISTRICT3	2	1	0	0	2	3	E REPUBLICAN ST BETWEEN MALDEN AVE E AND 15TH S AVE E, N SIDE
SDW-16536	U	U	Y	PCC	DISTRICT3	1	1	1	1	0	3	E MARION ST BETWEEN 16TH AVE AND 17TH AVE, N SIDE
SDW-24822	U	U	U	PCC	DISTRICT2	3	0	0	0	3	3	60TH AVE S BETWEEN S NORFOLK ST AND S COOPER ST, W SIDE
SDW-41750	U	Y	N	PCC	DISTRICT5	3	0	3	0	0	3	NE NORTHGATE WAY BETWEEN NE NORTHGATE DR AND 3RD AVE NE, S SIDE
SDW-39889	Y	U	U	PCC	DISTRICT3	2	0	3	0	0	3	E PIKE ST BETWEEN E MADISON ST AND 15TH AVE, S SIDE
SDW-46652	Y	U	N	PCC	DISTRICT3	2	1	1	1	0	3	6TH AVE BETWEEN JAMES ST AND CHERRY ST, NE SIDE
SDW-31875	N	U	N	PCC	DISTRICT3	3	1	1	1	0	3	TERRACE ST BETWEEN BOREN AVE AND BROADWAY, SE SIDE
SDW-1566	U	U	U	AC	DISTRICT5	3	0	0	0	3	3	30TH AVE NE BETWEEN NE 137TH ST AND NE 140TH ST, W SIDE
SDW-8470	U	U	U	PCC	DISTRICT7	3	0	0	0	3	3	23RD AVE W BETWEEN W BARRETT ST AND W DRAVUS ST, E SIDE
SDW-1981	Y	U	U	PCC	DISTRICT7	2	0	0	0	3	3	39TH AVE W BETWEEN ALTAVISTA PL W AND W ARMOUR ST, W SIDE
SDW-16011	Y	U	U	PCC	DISTRICT3	2	0	1	0	2	3	15TH AVE E BETWEEN E WARD ST AND E PROSPECT S ST, W SIDE
SDW-1422	U	U	U	PCC	DISTRICT7	3	0	0	0	3	3	27TH AVE W BETWEEN W FULTON ST AND W BARRETT ST, E SIDE
SDW-17901	U	N	U	PCC	DISTRICT3	3	1	1	0	1	3	15TH AVE E BETWEEN E THOMAS N ST AND E HARRISON S ST, E SIDE
SDW-27312	Y	U	U	PCC	DISTRICT2	2	0	0	0	3	3	S NORFOLK ST BETWEEN 62ND AVE S AND 63RD AVE S, N SIDE
SDW-11435	Y	U	N	PCC	DISTRICT7	2	0	2	1	0	3	3RD AVE W BETWEEN W HIGHLAND DR AND W COMSTOCK ST, W SIDE
SDW-22272	U	U	U	PCC	DISTRICT2	3	0	0	0	3	3	S PRENTICE ST BETWEEN 63RD AVE S AND 64TH AVE S, S SIDE
SDW-43430	U	U	Y	PCC	DISTRICT1	1	0	2	1	0	3	SW EDMUNDS ST BETWEEN 37TH AVE SW AND DEAD END 3, N SIDE
SDW-40995	Y	U	U	PCC	DISTRICT3	2	1	0	0	2	3	15TH AVE E BETWEEN E HARRISON N ST AND E REPUBLICAN S ST, W SIDE
SDW-29397	Y	U	U	PCC	DISTRICT2	2	0	0	0	3	3	S DAWSON ST BETWEEN 33RD AVE S AND M L KING JR WR WAY S, N SIDE

**SDOT ADA Transition Plan Appendix 6.1d: 2017 Curb Ramp Healthcare Prioritization**

Sidewalk ID	Location H (1)	Location M	Location L (2)	Surface Type	District No.	Ramp Score	Facilities Served				Total Count	Unit Description
							A	B	C	D		
SDW-8360	U	U	Y	PCC	DISTRICT7	1	0	0	0	3	3	35TH AVE W BETWEEN W RUFFNER ST AND W EMERSON ST, E SIDE
SDW-18306	U	U	N	PCC	DISTRICT3	3	1	0	2	0	3	E ALDER ST BETWEEN 15TH AVE AND 16TH W AVE, S SIDE
SDW-33238	U	U	Y	PCC	DISTRICT5	1	0	1	0	2	3	NE 117TH ST BETWEEN 1ST AVE NE AND 1ST PL NE, NE SIDE
SDW-30533	U	U	U	PCC	DISTRICT5	3	0	1	1	1	3	N 132ND ST BETWEEN 1ST AVE NW AND PALATINE AVE N, N SIDE
SDW-28194	U	U	U	PCC	DISTRICT1	3	0	1	1	1	3	SW HILL ST BETWEEN DEAD END 4 AND CALIFORNIA AVE SW, S SIDE
SDW-14209	U	U	Y	PCC	DISTRICT7	1	0	0	0	3	3	W MCGRAW ST BETWEEN 25TH AVE W AND 26TH AVE W, N SIDE
SDW-41649	U	U	U	PCC	DISTRICT1	3	0	1	1	1	3	SW HILL ST BETWEEN DEAD END 1 AND 41ST AVE SW, S SIDE
SDW-15142	Y	U	U	PCC	DISTRICT3	2	0	1	0	2	3	E PROSPECT ST BETWEEN 15TH N AVE E AND 16TH W AVE E, S SIDE
SDW-37615	U	U	N	PCC	DISTRICT7	3	0	0	0	3	3	WILLIAMS AVE W BETWEEN DEAD END AND W ELMORE ST, W SIDE
SDW-8640	U	U	U	PCC	DISTRICT7	3	0	2	1	0	3	1ST AVE W BETWEEN W PROSPECT ST AND DEAD END 2, W SIDE
SDW-22119	Y	U	U	PCC	DISTRICT1	2	0	1	0	2	3	SW CLOVERDALE ST BETWEEN 16TH AVE SW AND 17TH AVE SW, S SIDE
SDW-28195	U	U	U	PCC	DISTRICT1	3	0	1	1	1	3	SW HILL ST BETWEEN 41ST AVE SW AND DEAD END 3, S SIDE
SDW-43700	U	U	Y	PCC	DISTRICT2	1	0	0	0	3	3	S ROSE ST BETWEEN RENTON N AVE S AND 44TH PL S, N SIDE
SDW-19363	Y	U	U	PCC	DISTRICT3	2	0	2	0	1	3	21ST AVE E BETWEEN E DENNY WAY AND E JOHN ST, E SIDE
SDW-33443	U	U	U	PCC	DISTRICT5	3	0	0	0	3	3	11TH AVE NW BETWEEN NW 127TH ST AND NW 130TH ST, E SIDE
SDW-16794	U	U	Y	PCC	DISTRICT3	1	0	3	0	0	3	E PIKE ST BETWEEN E MADISON ST AND 15TH AVE, N SIDE
SDW-46434	Y	U	U	AC	DISTRICT2	2	0	0	0	3	3	S CLOVERDALE ST BETWEEN 39TH AVE S AND 42ND AVE S, S SIDE
SDW-20838	U	U	U	PCC	DISTRICT3	3	0	1	0	2	3	E PROSPECT ST BETWEEN 14TH AVE E AND 15TH S AVE E, S SIDE
SDW-37162	U	U	Y	PCC	DISTRICT7	1	0	2	1	0	3	WARREN AVE N BETWEEN ROY ST AND VALLEY ST, W SIDE
SDW-31207	U	U	U	PCC	DISTRICT1	3	0	1	1	1	3	CALIFORNIA AVE SW BETWEEN FERRY AVE SW AND SW HILL ST, W SIDE
SDW-42302	Y	U	U	PCC	DISTRICT2	2	0	0	0	3	3	64TH AVE S BETWEEN WATERS WR AVE S AND S COOPER ST, W SIDE
SDW-14939	U	U	U	PCC	DISTRICT3	3	1	0	2	0	3	16TH AVE BETWEEN E SPRUCE ST AND E ALDER E ST, E SIDE
SDW-14951	Y	U	U	PCC	DISTRICT3	2	1	1	1	0	3	17TH AVE BETWEEN E CHERRY ST AND E COLUMBIA ST, E SIDE
SDW-8641	U	U	U	PCC-TS	DISTRICT7	3	0	2	1	0	3	2ND AVE W BETWEEN W PROSPECT ST AND DEAD END, W SIDE
SDW-40860	U	U	Y	PCC	DISTRICT3	1	0	1	0	2	3	16TH AVE E BETWEEN E ROY ST AND E ALOHA ST, E SIDE
SDW-39384	U	U	U	PCC	DISTRICT7	3	0	2	1	0	3	VALLEY ST BETWEEN 2ND AVE N AND 3RD AVE N, S SIDE
SDW-24823	U	U	U	PCC	DISTRICT2	3	0	0	0	3	3	62ND AVE S BETWEEN S PRENTICE ST AND RENTON AVE S, E SIDE
SDW-39514	Y	U	N	PCC	DISTRICT2	2	0	1	0	2	3	S ANGELINE ST BETWEEN RAINIER AVE S AND 38TH AVE S, N SIDE
SDW-20841	U	U	U	PCC	DISTRICT3	3	0	1	0	2	3	E PROSPECT ST BETWEEN 12TH AVE E AND 13TH AVE E, S SIDE
SDW-7933	U	U	Y	PCC	DISTRICT5	1	0	0	0	3	3	NE 94TH ST BETWEEN 35TH AVE NE AND 38TH AVE NE, N SIDE
SDW-15117	U	U	Y	PCC	DISTRICT3	1	1	2	0	0	3	E JOHN SR ST BETWEEN E JOHN ST AND 15TH AVE E, NE SIDE
SDW-46078	U	U	U	PCC	DISTRICT2	3	0	0	0	3	3	S CHICAGO ST BETWEEN CHICAGO CT S AND IAGO PL S, S SIDE
SDW-1421	U	U	Y	PCC	DISTRICT7	1	0	0	0	3	3	27TH AVE W BETWEEN W BARRETT ST AND W DRAVUS ST, E SIDE
SDW-40607	U	U	U	PCC	DISTRICT3	3	1	0	2	0	3	16TH AVE BETWEEN E ALDER W ST AND E JEFFERSON ST, W SIDE
SDW-20840	U	U	U	PCC	DISTRICT3	3	0	1	0	2	3	E PROSPECT ST BETWEEN 13TH AVE E AND 14TH AVE E, S SIDE
SDW-41905	U	U	Y	PCC	DISTRICT3	1	0	3	0	0	3	18TH AVE BETWEEN E MADISON ST AND E OLIVE ST, E SIDE
SDW-19149	U	U	Y	PCC	DISTRICT3	1	0	1	0	2	3	15TH AVE E BETWEEN E ROY ST AND E VALLEY ST, W SIDE
SDW-17128	U	U	Y	PCC	DISTRICT3	1	0	1	0	2	3	E ALOHA ST BETWEEN 13TH W AVE E AND 13TH E AVE E, S SIDE
SDW-1965	U	U	U	PCC	DISTRICT7	3	0	0	0	3	3	29TH AVE W BETWEEN W MANSSELL ST AND W JAMESON S ST, W SIDE
SDW-13697	U	U	N	PCC	DISTRICT7	3	0	0	0	3	3	W BARRETT ST BETWEEN 22ND AVE W AND 23RD AVE W, N SIDE
SDW-33444	U	U	U	PCC	DISTRICT5	3	0	0	0	3	3	11TH AVE NW BETWEEN NW 125TH ST AND NW 127TH ST, W SIDE
SDW-11770	Y	U	U	PCC	DISTRICT7	2	0	2	1	0	3	W COMSTOCK ST BETWEEN QUEEN ANNE AVE N AND 1ST AVE W, S SIDE
SDW-17777	U	U	Y	PCC	DISTRICT3	1	0	1	0	2	3	15TH AVE E BETWEEN E ROY ST AND E VALLEY ST, E SIDE
SDW-4430	U	U	U	PCC	DISTRICT5	3	0	1	1	1	3	PALATINE AVE N BETWEEN N 120TH ST AND N 122ND ST, E SIDE
SDW-16795	U	U	Y	PCC	DISTRICT3	1	0	3	0	0	3	E PINE ST BETWEEN 19TH AVE AND 20TH AVE, S SIDE
SDW-22996	Y	U	U	PCC	DISTRICT2	2	0	0	0	3	3	S BOZEMAN ST BETWEEN DEAD END AND M L KING JR WR WAY S, N SIDE

**SDOT ADA Transition Plan Appendix 6.1d: 2017 Curb Ramp Healthcare Prioritization**

Sidewalk ID	Location H (1)	Location M	Location L (2)	Surface Type	District No.	Ramp Score	Facilities Served				Total Count	Unit Description
							A	B	C	D		
SDW-43038	U	U	U	PCC	DISTRICT1	3	0	1	0	2	3	16TH AVE SW BETWEEN SW SULLIVAN ST AND SW CLOVERDALE ST, W SIDE
SDW-15246	Y	U	U	PCC	DISTRICT3	2	0	0	0	3	3	E MERCER ST BETWEEN 15TH N AVE E AND 16TH AVE E, N SIDE
SDW-19142	U	U	Y	PCC	DISTRICT3	1	1	0	0	2	3	14TH AVE E BETWEEN E REPUBLICAN ST AND E MERCER ST, W SIDE
SDW-18795	N	U	U	PCC	DISTRICT3	3	1	0	2	0	3	E ALDER ST BETWEEN 15TH AVE AND 16TH W AVE, N SIDE
SDW-25674	U	U	U	PCC	DISTRICT2	3	0	0	0	3	3	EMPIRE WAY S BETWEEN CITY LIMITS C AND CITY LIMITS S, NE SIDE
SDW-24833	U	U	Y	PCC	DISTRICT2	1	0	0	0	3	3	64TH AVE S BETWEEN S RYAN ST AND S PRENTICE ST, E SIDE
SDW-36943	U	U	Y	PCC	DISTRICT7	1	0	0	0	3	3	THORNDYKE AVE W BETWEEN W BOSTON ST AND W LYNN ST, SE SIDE
SDW-22251	Y	U	U	PCC	DISTRICT2	2	0	0	0	3	3	S COOPER ST BETWEEN 61ST AVE S AND 62ND AVE S, S SIDE
SDW-27307	U	U	U	PCC	DISTRICT2	3	0	0	0	3	3	S NORFOLK ST BETWEEN 61ST AVE S AND 62ND AVE S, N SIDE
SDW-24836	Y	U	U	PCC	DISTRICT2	2	0	0	0	3	3	64TH AVE S BETWEEN WATERS WR AVE S AND S COOPER ST, E SIDE
SDW-21319	Y	U	U	PCC	DISTRICT2	2	0	1	0	2	3	S EDMUNDS ST BETWEEN 32ND AVE S AND 35TH AVE S, S SIDE
SDW-34188	U	U	U	PCC	DISTRICT5	3	0	0	0	3	3	NW 130TH ST BETWEEN 11TH AVE NW AND 12TH AVE NW, S SIDE
SDW-9140	Y	U	U	PCC	DISTRICT7	2	0	0	0	3	3	W THURMAN ST BETWEEN 28TH PL W AND 29TH AVE W, N SIDE
SDW-42103	U	U	U	PCC	DISTRICT2	3	0	0	0	3	3	S NORFOLK ST BETWEEN 60TH AVE S AND 61ST AVE S, S SIDE
SDW-16057	Y	U	U	PCC	DISTRICT3	2	0	1	0	2	3	15TH AVE E BETWEEN E PROSPECT S ST AND E PROSPECT N ST, E SIDE
SDW-44624	U	U	U	PCC	DISTRICT5	3	0	0	0	3	3	12TH AVE NW BETWEEN NW 125TH ST AND NW 126TH ST, W SIDE
SDW-8471	U	U	U	PCC	DISTRICT7	3	0	0	0	3	3	23RD AVE W BETWEEN W ARMOUR ST AND W BARRETT ST, W SIDE
SDW-40497	Y	U	U	PCC	DISTRICT3	2	1	1	1	0	3	17TH AVE BETWEEN E CHERRY ST AND E COLUMBIA ST, W SIDE
SDW-29388	Y	U	N	PCC	DISTRICT2	2	0	0	0	3	3	S BRANDON ST BETWEEN 33RD AVE S AND 35TH AVE S, S SIDE
SDW-24838	U	U	U	PCC	DISTRICT2	3	0	0	0	3	3	63RD AVE S BETWEEN S PRENTICE ST AND RENTON AVE S, W SIDE
SDW-26777	U	U	U	PCC	DISTRICT2	3	0	0	0	3	3	S ROSE CT BETWEEN DEAD END AND RENTON AVE S, N SIDE
SDW-16535	Y	U	U	PCC	DISTRICT3	2	1	1	1	0	3	E MARION ST BETWEEN 16TH AVE AND 17TH AVE, S SIDE
SDW-25857	Y	U	U	PCC	DISTRICT2	2	0	0	0	3	3	S RYAN ST BETWEEN 61ST AVE S AND 62ND AVE S, S SIDE
SDW-37502	U	U	U	PCC	DISTRICT5	3	0	0	0	3	3	NE 94TH ST BETWEEN 38TH AVE NE AND 40TH AVE NE, N SIDE
SDW-42740	U	U	Y	PCC-TS	DISTRICT2	1	0	0	0	3	3	S RYAN ST BETWEEN 64TH AVE S AND 65TH AVE S, N SIDE
SDW-38830	U	U	U	PCC	DISTRICT7	3	0	0	0	3	3	WEST VIEWMONT WAY W BETWEEN WESTMONT WAY W AND W RAYE ST, W SIDE
SDW-26375	Y	U	U	PCC	DISTRICT2	2	0	0	0	3	3	S PRENTICE ST BETWEEN 60TH AVE S AND 61ST AVE S, N SIDE
SDW-22112	N	U	Y	PCC	DISTRICT1	1	0	1	0	2	3	SW CLOVERDALE ST BETWEEN 11TH AVE SW AND 12TH AVE SW, N SIDE
SDW-25240	U	U	Y	PCC	DISTRICT1	1	0	1	0	2	3	SW CLOVERDALE ST BETWEEN 13TH AVE SW AND 14TH AVE SW, N SIDE
SDW-1316	U	U	U	PCC	DISTRICT7	3	0	0	0	3	3	26TH AVE W BETWEEN W BOSTON ST AND W LYNN ST, W SIDE
SDW-16010	U	U	Y	PCC	DISTRICT3	1	0	1	0	2	3	15TH AVE E BETWEEN E PROSPECT S ST AND E PROSPECT N ST, W SIDE
SDW-20849	U	U	Y	PCC	DISTRICT3	1	0	1	0	2	3	E WARD ST BETWEEN 14TH AVE E AND 15TH AVE E, N SIDE
SDW-37429	Y	U	U	PCC	DISTRICT7	2	0	2	1	0	3	1ST AVE W BETWEEN W HIGHLAND DR AND W COMSTOCK ST, W SIDE
SDW-41233	U	N	Y	PCC	DISTRICT3	1	0	1	0	2	3	E ALOHA ST BETWEEN 13TH W AVE E AND 13TH E AVE E, N SIDE
SDW-18405	U	U	Y	PCC	DISTRICT3	1	1	0	0	2	3	16TH AVE E BETWEEN E HARRISON ST AND E REPUBLICAN ST, E SIDE
SDW-43744	U	U	U	PCC	DISTRICT5	3	0	0	0	3	3	NW 130TH ST BETWEEN 10TH W AVE NW AND 11TH AVE NW, S SIDE
SDW-38544	U	U	Y	PCC	DISTRICT7	1	0	0	0	3	3	29TH AVE W BETWEEN W ARMOUR ST AND W BARRETT ST, W SIDE
SDW-25647	U	U	U	PCC	DISTRICT2	3	0	0	0	3	3	S HENDERSON ST BETWEEN M L KING JR ER WAY S AND CHIEF SEALTH TRL, N SIDE
SDW-42699	U	U	U	PCC	DISTRICT3	3	1	1	1	0	3	JAMES ST BETWEEN 6TH AVE AND 7TH AVE, SE SIDE
SDW-12125	U	U	Y	PCC	DISTRICT7	1	0	2	1	0	3	HIGHLAND DR BETWEEN QUEEN ANNE AVE N AND HIGHLAND UPPER DR, S SIDE
SDW-15866	U	U	Y	PCC	DISTRICT3	1	0	1	0	2	3	15TH AVE E BETWEEN E ALOHA ST AND E WARD ST, E SIDE
SDW-9871	Y	U	U	PCC	DISTRICT7	2	0	0	0	3	3	W RAYE ST BETWEEN 40TH AVE W AND WEST VIEWMONT WAY W, N SIDE
SDW-13305	U	U	U	PCC	DISTRICT3	3	1	1	1	0	3	18TH AVE BETWEEN E COLUMBIA ST AND E MARION ST, W SIDE
SDW-23964	Y	U	U	PCC	DISTRICT2	2	0	0	0	3	3	S TRENTON ST BETWEEN 44TH AVE S AND RENTON AVE S, S SIDE
SDW-40032	U	U	U	PCC	DISTRICT3	3	1	0	2	0	3	E ALDER ST BETWEEN 16TH W AVE AND 16TH E AVE, S SIDE
SDW-4920	U	U	Y	PCC	DISTRICT5	1	0	0	0	3	3	NE 117TH ST BETWEEN 20TH AVE NE AND 22ND AVE NE, S SIDE

**SDOT ADA Transition Plan Appendix 6.1d: 2017 Curb Ramp Healthcare Prioritization**

Sidewalk ID	Location H (1)	Location M	Location L (2)	Surface Type	District No.	Ramp Score	Facilities Served				Total Count	Unit Description
							A	B	C	D		
SDW-17762	U	U	U	PCC	DISTRICT3	3	0	1	0	2	3	E VALLEY ST BETWEEN 14TH AVE E AND 15TH AVE E, S SIDE
SDW-24599	U	U	Y	PCC	DISTRICT1	1	0	1	0	2	3	17TH AVE SW BETWEEN SW CLOVERDALE ST AND SW TRENTON ST, W SIDE
SDW-1315	U	U	U	PCC	DISTRICT7	3	0	0	0	3	3	26TH AVE W BETWEEN W LYNN ST AND W LYNN PL, E SIDE
SDW-37242	U	U	Y	PCC	DISTRICT7	1	0	0	0	3	3	W BARRETT ST BETWEEN 26TH AVE W AND 27TH AVE W, S SIDE
SDW-29118	Y	U	U	PCC	DISTRICT3	2	1	1	1	0	3	7TH AVE BETWEEN JAMES ST AND CHERRY ST, SW SIDE
SDW-20531	U	U	U	PCC	DISTRICT2	3	0	0	0	3	3	S EDDY ST BETWEEN BEACON ER AVE S AND 28TH AVE S, N SIDE
SDW-31877	U	U	Y	PCC	DISTRICT3	1	1	1	1	0	3	TERRACE ST BETWEEN TERRY AVE AND BOREN AVE, SE SIDE
SDW-1914	U	U	U	PCC	DISTRICT7	3	0	0	0	3	3	28TH AVE W BETWEEN W FULTON ST AND W BARRETT ST, W SIDE
SDW-17980	N	U	Y	PCC	DISTRICT3	1	0	3	0	0	3	E MADISON ST BETWEEN E PIKE ST AND 15TH AVE, SE SIDE
SDW-17852	U	U	Y	PCC	DISTRICT3	1	0	3	0	0	3	E DENNY WAY BETWEEN 20TH AVE AND 21ST AVE E, S SIDE
SDW-18587	U	U	U	PCC	DISTRICT3	3	0	1	0	2	3	12TH AVE E BETWEEN E ALOHA ST AND E PROSPECT ST, E SIDE
SDW-12808	U	U	U	PCC	DISTRICT7	3	0	2	1	0	3	PROSPECT ST BETWEEN WARREN AVE N AND BIGELOW AVE N, N SIDE
SDW-1314	U	U	U	PCC	DISTRICT7	3	0	0	0	3	3	26TH AVE W BETWEEN W LYNN ST AND W LYNN PL, W SIDE
SDW-2793	Y	U	U	PCC	DISTRICT3	2	1	1	1	0	3	6TH AVE BETWEEN 6TH AV ON RP AND JEFFERSON ST, SW SIDE
SDW-28282	N	U	Y	PCC	DISTRICT7	1	1	2	0	0	3	9TH AVE BETWEEN PIKE ST AND 9TH AV I5 EXPRESS ON RP, SW SIDE
SDW-23546	U	U	Y	PCC	DISTRICT2	1	0	1	0	2	3	39TH AVE S BETWEEN S ANGELINE ST AND S EDMUNDS ST, W SIDE
SDW-922	Y	U	U	AC	DISTRICT5	2	0	0	0	3	3	20TH AVE NE BETWEEN NE 136TH ST AND NE 137TH ST, E SIDE
SDW-1875	U	U	Y	PCC	DISTRICT7	1	0	0	0	3	3	28TH AVE W BETWEEN W SMITH ST AND W HALLADAY ST, E SIDE
SDW-1982	Y	U	U	PCC	DISTRICT7	2	0	0	0	3	3	39TH AVE W BETWEEN ALTAVISTA PL W AND W ARMOUR ST, E SIDE
SDW-37280	Y	U	U	PCC	DISTRICT7	2	0	0	0	3	3	32ND AVE W BETWEEN W GROVER ST AND W RUFFNER ST, W SIDE
SDW-37321	Y	U	U	PCC	DISTRICT7	2	0	0	0	3	3	W RUFFNER ST BETWEEN 31ST AVE W AND 32ND AVE W, N SIDE
SDW-31676	Y	U	U	PCC	DISTRICT1	2	0	2	1	0	3	37TH AVE SW BETWEEN SW ALASKA ST AND SW EDMUNDS ST, W SIDE
SDW-19349	Y	U	U	PCC	DISTRICT3	2	0	2	0	1	3	20TH AVE E BETWEEN E JOHN S ST AND E JOHN SR ST, E SIDE
SDW-13172	Y	U	N	PCC	DISTRICT3	2	1	1	1	0	3	16TH AVE BETWEEN E CHERRY ST AND E COLUMBIA ST, W SIDE
SDW-10261	Y	U	U	PCC	DISTRICT7	2	0	2	1	0	3	W HIGHLAND DR BETWEEN 1ST AVE W AND 2ND AVE W, S SIDE
SDW-8456	U	U	U	PCC	DISTRICT7	3	0	0	0	3	3	W FULTON ST BETWEEN 26TH N AVE W AND 27TH AVE W, N SIDE
SDW-26429	U	U	U	PCC	DISTRICT2	3	0	0	0	3	3	65TH AVE S BETWEEN S COOPER ST AND S RYAN ST, W SIDE
SDW-28090	U	U	Y	PCC	DISTRICT2	1	0	1	0	2	3	M L KING JR WR WAY S BETWEEN S FERDINAND ST AND S HUDSON ST, W SIDE
SDW-33436	Y	N	U	PCC	DISTRICT5	2	0	1	0	2	3	1ST PL NE BETWEEN 1ST AVE NE AND NE 117TH ST, E SIDE
SDW-25003	Y	U	U	PCC	DISTRICT2	2	0	0	0	3	3	RENTON AVE S BETWEEN S ROSE N ST AND S ROSE S ST, W SIDE
SDW-26766	N	U	U	PCC	DISTRICT2	3	0	0	0	3	3	S KENYON ST BETWEEN 50TH AVE S AND RAINIER AVE S, N SIDE
SDW-16042	U	U	U	PCC	DISTRICT3	3	1	1	1	0	3	E MARION ST BETWEEN 18TH AVE AND 19TH AVE, N SIDE
SDW-33914	Y	U	U	PCC	DISTRICT3	2	0	0	0	3	3	E MERCER ST BETWEEN 15TH N AVE E AND 16TH AVE E, S SIDE
SDW-15254	U	U	U	PCC	DISTRICT3	3	0	3	0	0	3	E OLIVE ST BETWEEN 13TH AVE AND 14TH AVE, S SIDE
SDW-37969	U	U	U	PCC	DISTRICT5	3	0	0	0	3	3	NE 136TH ST BETWEEN 17TH AVE NE AND 20TH AVE NE, S SIDE
SDW-26485	N	U	U	PCC	DISTRICT2	3	0	0	0	3	3	49TH AVE S BETWEEN S KENYON ST AND S ROSE ST, E SIDE
SDW-11721	U	U	U	PCC	DISTRICT7	3	0	0	0	3	3	W MCGRAW ST BETWEEN 27TH AVE W AND 28TH N AVE W, S SIDE
SDW-41470	U	U	U	PCC	DISTRICT3	3	1	1	1	0	3	E MARION ST BETWEEN 18TH AVE AND 19TH AVE, S SIDE
SDW-13174	U	U	Y	PCC	DISTRICT3	1	1	0	2	0	3	16TH AVE BETWEEN E SPRUCE ST AND E ALDER E ST, W SIDE
SDW-24831	U	U	U	PCC	DISTRICT2	3	0	0	0	3	3	61ST AVE S BETWEEN S NORFOLK ST AND S COOPER ST, W SIDE
SDW-28269	Y	U	U	PCC	DISTRICT7	2	1	2	0	0	3	CONVENTION PL BETWEEN UNION ST AND PIKE ST, E SIDE
SDW-8208	U	U	U	PCC	DISTRICT7	3	0	0	0	3	3	W LYNN ST BETWEEN 26TH AVE W AND 28TH N AVE W, N SIDE
SDW-42107	U	U	U	PCC	DISTRICT2	3	0	0	0	3	3	S PRENTICE ST BETWEEN 62ND AVE S AND 63RD AVE S, S SIDE
SDW-31880	Y	U	U	PCC	DISTRICT3	2	1	1	1	0	3	TERRACE ST BETWEEN DEAD END 2 AND TERRY AVE, NW SIDE
SDW-5075	U	U	Y	AC	DISTRICT5	1	0	0	0	3	3	NE 130TH ST BETWEEN 30TH AVE NE AND 31ST AVE NE, N SIDE
SDW-37330	U	U	U	PCC	DISTRICT7	3	0	0	0	3	3	23RD AVE W BETWEEN W ARMOUR ST AND W BARRETT ST, E SIDE



**SDOT ADA Transition Plan Appendix 6.1d: 2017 Curb Ramp Healthcare Prioritization**

Sidewalk ID	Location H (1)	Location M	Location L (2)	Surface Type	District No.	Ramp Score	Facilities Served				Total Count	Unit Description
							A	B	C	D		
SDW-10262	N	U	Y	PCC	DISTRICT7	1	0	2	1	0	3	W HIGHLAND DR BETWEEN 1ST AVE W AND 2ND AVE W, N SIDE
SDW-22248	U	U	Y	PCC	DISTRICT2	1	0	0	0	3	3	S COOPER ST BETWEEN 63RD AVE S AND 64TH AVE S, N SIDE
SDW-21540	Y	U	U	PCC	DISTRICT2	2	0	1	0	2	3	35TH AVE S BETWEEN S FERDINAND ST AND S HUDSON ST, W SIDE
SDW-7139	Y	U	U	PCC	DISTRICT7	2	0	0	0	3	3	31ST AVE W BETWEEN W GROVER ST AND W RUFFNER ST, W SIDE
SDW-29747	U	U	U	PCC	DISTRICT1	3	0	0	0	2	2	35TH AVE SW BETWEEN SW 97TH ST AND SW 98TH ST, E SIDE
SDW-7305	Y	U	U	PCC	DISTRICT7	2	0	0	0	2	2	35TH AVE W BETWEEN W BERTONA ST AND W RUFFNER ST, E SIDE
SDW-25283	Y	U	U	PCC	DISTRICT2	2	0	1	0	1	2	39TH AVE S BETWEEN S MORGAN ST AND S WARSAW ST, E SIDE
SDW-31315	U	U	Y	PCC	DISTRICT3	1	1	1	0	0	2	HARVARD AVE BETWEEN BROADWAY AND SPRING ST, NE SIDE
SDW-35438	Y	U	U	PCC	DISTRICT5	2	0	1	0	1	2	25TH PL NE BETWEEN 26TH AVE NE AND NE 90TH ST, NE SIDE
SDW-19892	U	U	Y	PCC	DISTRICT3	1	0	1	1	0	2	E MADISON ST BETWEEN MCGILVRA S BV E AND MCGILVRA N BV E, SE SIDE
SDW-42842	U	U	U	PCC	DISTRICT1	3	0	1	1	0	2	38TH AVE SW BETWEEN SW HUDSON ST AND SW DAWSON ST, W SIDE
SDW-25859	U	U	U	PCC	DISTRICT2	3	0	0	0	2	2	S RYAN ST BETWEEN RENTON AVE S AND 61ST AVE S, N SIDE
SDW-8576	U	U	U	PCC	DISTRICT5	3	0	0	0	2	2	NE 96TH ST BETWEEN DEAD END 7 AND 42ND AVE NE, N SIDE
SDW-25938	U	U	U	PCC	DISTRICT2	3	0	0	0	2	2	46TH AVE S BETWEEN S ORCHARD ST AND S GARDEN ST, E SIDE
SDW-22092	U	U	U	PCC	DISTRICT1	3	0	1	0	1	2	18TH AVE SW BETWEEN SW THISTLE ST AND SW CLOVERDALE ST, E SIDE
SDW-28394	U	U	U	PCC	DISTRICT2	3	0	0	0	2	2	46TH AVE S BETWEEN SPEAR PL S AND S FLETCHER ST, W SIDE
SDW-14771	U	U	Y	PCC	DISTRICT5	1	0	1	0	1	2	NE 86TH ST BETWEEN 17TH AVE NE AND LAKE CITY WAY NE, N SIDE
SDW-20903	U	U	Y	PCC	DISTRICT2	1	1	0	0	1	2	S SNOQUALMIE ST BETWEEN S COLUMBIAN WAY AND S ALASKA ST, N SIDE
SDW-22429	Y	U	U	PCC	DISTRICT2	2	0	0	0	2	2	S HAZEL ST BETWEEN 63RD AVE S AND RENTON AVE S, SE SIDE
SDW-5650	Y	U	U	PCC	DISTRICT7	2	0	1	1	0	2	MINOR AVE N BETWEEN JOHN ST AND THOMAS ST, W SIDE
SDW-46754	U	U	U	PCC	DISTRICT7	3	0	1	1	0	2	W KINNEAR UPPER PL BETWEEN W KINNEAR PL AND 5TH AVE W, N SIDE
SDW-24530	Y	U	N	PCC	DISTRICT3	2	0	1	1	0	2	S WASHINGTON ST BETWEEN 20TH AVE S AND 21ST AVE S, S SIDE
SDW-35776	U	U	U	PCC	DISTRICT7	3	0	0	0	2	2	CONSTANCE DR W BETWEEN W MONTFORT PL AND DEAD END, E SIDE
SDW-27542	Y	U	U	PCC	DISTRICT1	2	0	0	0	2	2	36TH AVE SW BETWEEN SW HENDERSON ST AND SW BARTON ST, E SIDE
SDW-22370	U	U	U	AC	DISTRICT2	3	0	0	0	2	2	BEACON WR AVE S BETWEEN S WEBSTER S ST AND S AUSTIN ST, NE SIDE
SDW-17019	Y	U	U	PCC	DISTRICT3	2	0	1	0	1	2	E HIGHLAND DR BETWEEN 15TH AVE E AND 16TH AVE E, N SIDE
SDW-29736	Y	U	U	PCC	DISTRICT1	2	0	0	0	2	2	34TH AVE SW BETWEEN SW CAMBRIDGE ST AND SW ROXBURY ST, E SIDE
SDW-37581	Y	U	U	PCC	DISTRICT2	2	0	1	0	1	2	M L KING JR WR WAY S BETWEEN S ANGELINE ST AND S EDMUNDS ST, E SIDE
SDW-18933	Y	U	U	PCC	DISTRICT3	2	1	0	1	0	2	E CHERRY ST BETWEEN E JAMES WAY AND 12TH AVE, S SIDE
SDW-33079	U	U	U	PCC	DISTRICT1	3	0	1	0	1	2	SW PRINCE ST BETWEEN WALNUT AVE SW AND 41ST AVE SW, S SIDE
SDW-25698	U	U	U	PCC	DISTRICT2	3	0	0	0	2	2	S BANGOR ST BETWEEN 62ND E AVE S AND 63RD AVE S, S SIDE
SDW-5885	Y	U	N	PCC	DISTRICT6	2	0	1	1	0	2	N 64TH ST BETWEEN WOODLAWN AVE N AND CORLISS AVE N, N SIDE
SDW-41744	Y	U	U	PCC	DISTRICT5	2	0	0	0	2	2	N 92ND ST BETWEEN MERIDIAN PL N AND CORLISS AVE N, S SIDE
SDW-9153	U	U	U	PCC	DISTRICT7	3	0	0	0	2	2	33RD AVE W BETWEEN W DRAVUS ST AND W BERTONA ST, E SIDE
SDW-1964	U	U	U	PCC	DISTRICT7	3	0	0	0	2	2	29TH AVE W BETWEEN W JAMESON N ST AND W GOVERNMENT WAY, W SIDE
SDW-16912	Y	U	U	PCC	DISTRICT3	2	0	1	1	0	2	15TH AVE BETWEEN E MARION ST AND E SPRING ST, E SIDE
SDW-29737	Y	U	U	PCC	DISTRICT1	2	0	0	0	2	2	34TH AVE SW BETWEEN SW CAMBRIDGE ST AND SW ROXBURY ST, W SIDE
SDW-24362	U	U	Y	PCC	DISTRICT2	1	0	1	0	1	2	S OREGON ST BETWEEN RAINIER AVE S AND 36TH AVE S, S SIDE
SDW-22369	U	U	Y	AC	DISTRICT2	1	0	0	0	2	2	BEACON WR AVE S BETWEEN S AUSTIN ST AND S HOLDEN ST, NE SIDE
SDW-46538	Y	U	U	PCC	DISTRICT6	2	1	1	0	0	2	17TH AVE NW BETWEEN TALLMAN AVE NW AND NW 52ND ST, E SIDE
SDW-3569	Y	U	U	PCC	DISTRICT7	2	0	1	1	0	2	DENNY WAY BETWEEN BOREN AVE AND FAIRVIEW AVE, N SIDE
SDW-4804	U	U	Y	PCC	DISTRICT5	1	0	0	0	2	2	NE 85TH ST BETWEEN 40TH AVE NE AND 41ST AVE NE, N SIDE
SDW-7229	Y	U	U	PCC	DISTRICT7	2	0	0	0	2	2	W GOVERNMENT WAY BETWEEN 29TH AVE W AND 30TH AVE W, S SIDE
SDW-31849	U	U	U	PCC	DISTRICT1	3	0	1	0	1	2	WALNUT AVE SW BETWEEN SW COLLEGE ST AND SW PRINCE ST, E SIDE
SDW-4039	Y	U	U	PCC	DISTRICT7	2	0	1	1	0	2	JOHN ST BETWEEN PONTIUS W AVE N AND PONTIUS E AVE N, S SIDE
SDW-25598	U	U	U	PCC	DISTRICT1	3	0	1	0	1	2	SW ELMGROVE ST BETWEEN 15TH AVE SW AND 16TH AVE SW, N SIDE

**SDOT ADA Transition Plan Appendix 6.1d: 2017 Curb Ramp Healthcare Prioritization**

Sidewalk ID	Location H (1)	Location M	Location L (2)	Surface Type	District No.	Ramp Score	Facilities Served				Total Count	Unit Description
							A	B	C	D		
SDW-42490	U	U	U	PCC	DISTRICT1	3	0	2	0	0	2	46TH PL SW BETWEEN DEAD END AND SW OTHELLO ST, E SIDE
SDW-39418	U	U	Y	PCC	DISTRICT5	1	0	0	0	2	2	NE 143RD ST BETWEEN 15TH AVE NE AND 17TH AVE NE, N SIDE
SDW-32951	U	U	U	PCC	DISTRICT1	3	0	1	0	1	2	SW COLLEGE ST BETWEEN WALNUT AVE SW AND 41ST N AVE SW, N SIDE
SDW-35166	U	U	N	PCC	DISTRICT7	3	0	0	0	2	2	43RD AVE W BETWEEN W PARKMONT NR PL AND W GLENMONT LN, SW SIDE
SDW-5556	U	U	Y	PCC	DISTRICT6	1	0	1	1	0	2	N 64TH ST BETWEEN CORLISS AVE N AND 1ST AVE NE, N SIDE
SDW-24274	U	U	U	PCC	DISTRICT2	3	0	0	0	2	2	S BANGOR ST BETWEEN 64TH AVE S AND 65TH AVE S, S SIDE
SDW-15243	Y	U	U	PCC	DISTRICT3	2	0	0	0	2	2	E MERCER ST BETWEEN DEAD END 1 AND 18TH AVE E, N SIDE
SDW-45171	Y	U	U	PCC	DISTRICT1	2	0	0	1	1	2	PALM AVE SW BETWEEN SW ATLANTIC ST AND EDGEWOOD AVE SW, SW SIDE
SDW-34900	U	U	Y	PCC	DISTRICT2	1	0	2	0	0	2	7TH AVE S BETWEEN S PLUMMER ST AND AIRPORT NB WAY S, E SIDE
SDW-37799	Y	U	U	PCC	DISTRICT3	2	0	1	1	0	2	E GALER ST BETWEEN 41ST AVE E AND 42ND AVE E, S SIDE
SDW-39748	U	U	U	PCC	DISTRICT3	3	1	1	0	0	2	19TH AVE BETWEEN E MARION ST AND E SPRING ST, W SIDE
SDW-31208	U	U	Y	PCC	DISTRICT1	1	0	0	1	1	2	CALIFORNIA AVE SW BETWEEN SW HOLGATE ST AND FERRY AVE SW, W SIDE
SDW-26309	U	U	U	PCC	DISTRICT2	3	0	0	0	2	2	S FOUNTAIN ST BETWEEN 62ND AVE S AND 63RD AVE S, S SIDE
SDW-7592	Y	U	U	PCC-TS	DISTRICT7	2	0	0	0	2	2	W GLENMONT LN BETWEEN 42ND AVE W AND CRANE DR W, NW SIDE
SDW-38433	U	U	U	PCC	DISTRICT7	3	0	1	1	0	2	W PROSPECT ST BETWEEN QUEEN ANNE AVE N AND 1ST AVE W, S SIDE
SDW-1876	Y	U	U	PCC	DISTRICT7	2	0	0	0	2	2	28TH AVE W BETWEEN W MCGRAW N ST AND W SMITH ST, W SIDE
SDW-7639	U	U	U	PCC	DISTRICT6	3	0	1	1	0	2	NW 50TH ST BETWEEN 1ST AVE NW AND 2ND AVE NW, S SIDE
SDW-27201	Y	U	U	PCC	DISTRICT1	2	0	2	0	0	2	SW MYRTLE ST BETWEEN CALIFORNIA AVE SW AND 44TH AVE SW, S SIDE
SDW-8676	U	U	Y	PCC	DISTRICT2	1	0	2	0	0	2	S WELLER ST BETWEEN 7TH AVE S AND CANTON AL S, S SIDE
SDW-1036	Y	U	U	PCC	DISTRICT5	2	0	1	0	1	2	23RD AVE NE BETWEEN NE 86TH ST AND NE 88TH ST, E SIDE
SDW-44091	Y	U	U	PCC	DISTRICT5	2	0	0	0	2	2	NW 125TH ST BETWEEN 7TH AVE NW AND 8TH AVE NW, N SIDE
SDW-28808	U	U	U	PCC	DISTRICT1	3	0	0	1	1	2	SW HOLGATE ST BETWEEN ARCH AVE SW AND WALNUT E AVE SW, N SIDE
SDW-8317	U	U	U	PCC	DISTRICT7	3	0	0	0	2	2	W GROVER ST BETWEEN 31ST AVE W AND 32ND AVE W, N SIDE
SDW-35741	U	U	U	PCC	DISTRICT5	3	1	1	0	0	2	BURKE AVE N BETWEEN DEAD END 4 AND N 122ND ST, E SIDE
SDW-42737	Y	U	U	PCC	DISTRICT2	2	0	0	0	2	2	S FOUNTAIN ST BETWEEN 63RD AVE S AND RENTON AVE S, NW SIDE
SDW-26239	Y	U	U	PCC	DISTRICT1	2	0	1	0	1	2	SW THISTLE ST BETWEEN DEAD END 1 AND 15TH AVE SW, N SIDE
SDW-1877	U	U	Y	PCC	DISTRICT7	1	0	0	0	2	2	28TH AVE W BETWEEN W MCGRAW S ST AND W MCGRAW N ST, W SIDE
SDW-7141	U	U	U	PCC	DISTRICT7	3	0	0	0	2	2	31ST AVE W BETWEEN W BERTONA ST AND W GROVER ST, W SIDE
SDW-31838	U	U	U	PCC	DISTRICT1	3	0	0	1	1	2	PALM AVE SW BETWEEN EDGEWOOD AVE SW AND SW MASSACHUSETTS ST, SE SIDE
SDW-1161	Y	U	U	PCC	DISTRICT7	2	0	0	0	2	2	30TH AVE W BETWEEN W JAMESON ST AND W GOVERNMENT WAY, E SIDE
SDW-19542	Y	U	U	PCC	DISTRICT3	2	1	0	1	0	2	14TH AVE BETWEEN E REMINGTON CT AND E JEFFERSON ST, E SIDE
SDW-17613	U	U	Y	PCC	DISTRICT3	1	1	0	1	0	2	19TH AVE BETWEEN E CHERRY ST AND E COLUMBIA ST, W SIDE
SDW-269	U	U	U	PCC	DISTRICT5	3	0	0	0	2	2	10TH PL NE BETWEEN NE 123RD ST AND DEAD END 3, W SIDE
SDW-13422	N	U	Y	PCC	DISTRICT7	1	0	1	1	0	2	QUEEN ANNE AVE N BETWEEN ROY ST AND W ROY ST, E SIDE
SDW-8453	U	U	U	PCC	DISTRICT7	3	0	0	0	2	2	W DRAVUS ST BETWEEN WHALLEY PL W AND 27TH AVE W, S SIDE
SDW-42708	U	U	Y	PCC	DISTRICT1	1	0	2	0	0	2	FAUNTLEROY WAY SW BETWEEN SW OTHELLO ST AND BAINBRIDGE PL SW, E SIDE
SDW-38074	U	U	Y	PCC	DISTRICT7	1	0	1	1	0	2	JOHN ST BETWEEN MINOR AVE N AND PONTIUS W AVE N, S SIDE
SDW-3133	U	U	U	PCC	DISTRICT6	3	1	1	0	0	2	BALLARD AVE NW BETWEEN NW 48TH ST AND NW DOCK PL, SW SIDE
SDW-46065	Y	U	U	PCC	DISTRICT2	2	0	0	0	2	2	39TH AVE S BETWEEN S LYON CT AND S HOLDEN ST, E SIDE
SDW-27866	Y	U	U	PCC	DISTRICT1	2	0	0	0	2	2	SW ROXBURY ST BETWEEN 32ND AVE SW AND 34TH AVE SW, S SIDE
SDW-21474	U	U	Y	PCC	DISTRICT3	1	0	0	0	2	2	13TH AVE E BETWEEN E MERCER ST AND E ROY ST, E SIDE
SDW-25562	U	U	U	PCC	DISTRICT2	3	0	0	0	2	2	S BANGOR ST BETWEEN 62ND E AVE S AND 63RD AVE S, N SIDE
SDW-20289	U	Y	Y	PCC	DISTRICT3	1	0	1	1	0	2	20TH AVE S BETWEEN E YESLER WAY AND S WASHINGTON ST, W SIDE
SDW-3872	Y	U	U	PCC	DISTRICT6	2	1	1	0	0	2	LEARY AVE NW BETWEEN NW LEARY WAY AND NW DOCK PL, SW SIDE
SDW-28293	Y	U	U	PCC	DISTRICT1	2	0	1	1	0	2	SW HUDSON ST BETWEEN DEAD END 6 AND FAUNTLEROY WAY SW, N SIDE
SDW-19890	Y	U	N	PCC	DISTRICT3	2	0	1	1	0	2	E MADISON ST BETWEEN E BLAINE ST AND 41ST E AVE E, SE SIDE

**SDOT ADA Transition Plan Appendix 6.1d: 2017 Curb Ramp Healthcare Prioritization**

Sidewalk ID	Location H (1)	Location M	Location L (2)	Surface Type	District No.	Ramp Score	Facilities Served				Total Count	Unit Description
							A	B	C	D		
SDW-12913	U	U	Y	PCC	DISTRICT7	1	0	1	1	0	2	VALLEY ST BETWEEN QUEEN ANNE AVE N AND 1ST AVE N, S SIDE
SDW-27015	U	U	U	PCC	DISTRICT2	3	0	0	0	2	2	63RD AVE S BETWEEN 62ND AVE S AND S HAZEL ST, SW SIDE
SDW-12410	U	U	Y	PCC	DISTRICT5	1	0	0	0	2	2	NE 85TH ST BETWEEN 36TH AVE NE AND 38TH W AVE NE, S SIDE
SDW-12624	U	U	U	PCC	DISTRICT7	3	0	1	1	0	2	PROSPECT NR ST BETWEEN 1ST AVE N AND PROSPECT ST, SW SIDE
SDW-21157	U	U	U	PCC	DISTRICT2	3	0	0	0	2	2	S ORCAS ST BETWEEN 28TH AVE S AND 30TH AVE S, S SIDE
SDW-1879	Y	U	U	PCC	DISTRICT7	2	0	0	0	2	2	28TH AVE W BETWEEN W LYNN N ST AND W MCGRAW S ST, W SIDE
SDW-39105	U	U	U	PCC	DISTRICT6	3	0	1	1	0	2	2ND AVE NE BETWEEN NE 65TH ST AND WOODLAWN S AVE NE, E SIDE
SDW-25927	U	U	Y	PCC	DISTRICT2	1	0	0	1	1	2	S GARDEN ST BETWEEN RAINIER AVE S AND ORCHARD PL S, S SIDE
SDW-28793	U	U	U	PCC	DISTRICT1	3	0	2	0	0	2	BLAKE PL SW BETWEEN SW OTHELLO ST AND SW FONTANELLE ST, W SIDE
SDW-43819	U	U	Y	PCC	DISTRICT2	1	0	0	0	2	2	S ROSE ST BETWEEN 50TH AVE S AND RAINIER S AVE S, N SIDE
SDW-27016	U	U	U	PCC	DISTRICT2	3	0	0	0	2	2	63RD AVE S BETWEEN 62ND AVE S AND S HAZEL ST, NE SIDE
SDW-4807	Y	U	U	PCC	DISTRICT5	2	0	0	0	2	2	NE 85TH ST BETWEEN 36TH AVE NE AND 38TH W AVE NE, N SIDE
SDW-13440	U	U	Y	PCC	DISTRICT7	1	0	1	1	0	2	WARREN AVE N BETWEEN WARD UPPER ST AND PROSPECT ST, W SIDE
SDW-42592	Y	U	U	PCC	DISTRICT1	2	0	0	1	1	2	42ND AVE SW BETWEEN PALM N AVE SW AND SW ATLANTIC W ST, E SIDE
SDW-37279	U	U	U	PCC	DISTRICT7	3	0	0	0	2	2	32ND AVE W BETWEEN W ELMORE ST AND W MANSELL ST, W SIDE
SDW-30559	U	U	U	PCC	DISTRICT1	3	0	2	0	0	2	SW OTHELLO ST BETWEEN 44TH E AVE SW AND 44TH W AVE SW, NW SIDE
SDW-14038	Y	U	U	PCC	DISTRICT6	2	0	1	1	0	2	4TH AVE NE BETWEEN NE 65TH ST AND WOODLAWN S AVE NE, SW SIDE
SDW-26422	U	U	U	PCC	DISTRICT2	3	0	0	0	2	2	65TH AVE S BETWEEN S BANGOR ST AND S HAZEL ST, E SIDE
SDW-25883	U	U	Y	PCC	DISTRICT1	1	0	0	1	1	2	44TH AVE SW BETWEEN SW SEATTLE ST AND SW MASSACHUSETTS ST, E SIDE
SDW-10878	U	U	Y	PCC	DISTRICT6	1	0	1	1	0	2	N 66TH ST BETWEEN EAST GREEN LAKE WAY N AND WOODLAWN AVE N, N SIDE
SDW-46225	Y	U	U	PCC	DISTRICT7	2	1	1	0	0	2	7TH AVE BETWEEN UNIVERSITY ST AND UNION ST, SW SIDE
SDW-19547	U	U	Y	PCC	DISTRICT3	1	1	0	1	0	2	15TH AVE BETWEEN E JEFFERSON ST AND E CHERRY ST, E SIDE
SDW-44037	Y	U	U	PCC	DISTRICT1	2	0	2	0	0	2	CALIFORNIA AVE SW BETWEEN SW MILLS ST AND SW FRONTENAC ST, W SIDE
SDW-8157	Y	U	U	PCC	DISTRICT7	2	0	0	0	2	2	W RUFFNER ST BETWEEN 34TH AVE W AND 35TH AVE W, S SIDE
SDW-2588	U	U	Y	PCC	DISTRICT5	1	0	0	0	2	2	40TH AVE NE BETWEEN NE 85TH ST AND NE 86TH ST, W SIDE
SDW-8675	Y	U	N	PCC	DISTRICT2	2	0	2	0	0	2	S WELLER ST BETWEEN CANTON AL S AND 8TH AVE S, S SIDE
SDW-21756	Y	U	U	PCC	DISTRICT3	2	0	1	1	0	2	E LEE ST BETWEEN 42ND W AVE E AND 42ND E AVE E, N SIDE
SDW-4806	U	U	Y	PCC	DISTRICT5	1	0	0	0	2	2	NE 85TH ST BETWEEN 38TH W AVE NE AND 38TH E AVE NE, N SIDE
SDW-32644	U	U	Y	PCC	DISTRICT6	1	0	0	0	2	2	23RD AVE NW BETWEEN NW 93RD ST AND NW 94TH ST, E SIDE
SDW-14587	U	U	U	PCC	DISTRICT5	3	1	1	0	0	2	NE 103RD ST BETWEEN 5TH AVE NE AND 8TH AVE NE, N SIDE
SDW-11634	U	U	U	PCC	DISTRICT7	3	0	0	0	2	2	W GOVERNMENT WAY BETWEEN GILMAN AVE W AND 29TH AVE W, S SIDE
SDW-21844	Y	U	N	PCC	DISTRICT2	2	0	0	0	2	2	RAINIER AVE S BETWEEN S ELMGROVE ST AND S ROSE N ST, E SIDE
SDW-28114	U	U	U	PCC	DISTRICT1	3	0	1	0	1	2	SW GRAYSON ST BETWEEN BELVIDERE AVE SW AND 39TH AVE SW, N SIDE
SDW-31209	U	U	Y	PCC	DISTRICT1	1	0	0	1	1	2	CALIFORNIA AVE SW BETWEEN SW MASSACHUSETTS ST AND SW HOLGATE ST, E SIDE
SDW-45690	Y	U	U	PCC	DISTRICT2	2	0	0	0	2	2	BEACON ER AVE S BETWEEN S PORTLAND ST AND S CHICAGO ST, W SIDE
SDW-45869	U	U	Y	PCC	DISTRICT2	1	0	0	0	2	2	34TH AVE S BETWEEN S MONROE ST AND S ROSE ST, W SIDE
SDW-45548	Y	U	U	PCC	DISTRICT2	2	0	2	0	0	2	S KING ST BETWEEN MAYNARD AL S AND 7TH AVE S, S SIDE
SDW-31830	Y	U	U	PCC	DISTRICT1	2	0	0	1	1	2	FERRY AVE SW BETWEEN 42ND AVE SW AND CALIFORNIA AVE SW, SE SIDE
SDW-8931	U	U	U	AC	DISTRICT7	3	0	0	0	2	2	W TILDEN ST BETWEEN 37TH AVE W AND 38TH AVE W, S SIDE
SDW-35817	Y	U	U	PCC	DISTRICT7	2	0	1	1	0	2	TERRY AVE N BETWEEN JOHN ST AND THOMAS ST, W SIDE
SDW-42982	U	U	U	PCC	DISTRICT1	3	0	0	1	1	2	SW ATLANTIC ST BETWEEN PALM AVE SW AND 42ND E AVE SW, NE SIDE
SDW-19268	U	U	Y	PCC	DISTRICT3	1	0	1	1	0	2	E MARION ST BETWEEN 12TH AVE AND 13TH AVE, N SIDE
SDW-25600	Y	U	U	PCC	DISTRICT1	2	0	1	0	1	2	SW ELMGROVE ST BETWEEN 12TH AVE SW AND 13TH AVE SW, S SIDE
SDW-33493	U	U	U	PCC	DISTRICT5	3	0	0	0	2	2	9TH AVE NW BETWEEN NW 127TH ST AND NW 130TH ST, W SIDE
SDW-6894	Y	U	U	PCC	DISTRICT7	2	0	0	0	2	2	WESTMONT WAY W BETWEEN MOUNTAIN N DR W AND WEST VIEWMONT WAY W, NE SIDE
SDW-22239	U	U	U	PCC	DISTRICT2	3	0	0	0	2	2	37TH AVE S BETWEEN S PORTLAND ST AND S CHICAGO ST, E SIDE

**SDOT ADA Transition Plan Appendix 6.1d: 2017 Curb Ramp Healthcare Prioritization**

Sidewalk ID	Location H (1)	Location M	Location L (2)	Surface Type	District No.	Ramp Score	Facilities Served				Total Count	Unit Description
							A	B	C	D		
SDW-38092	Y	U	U	PCC	DISTRICT6	2	0	1	1	0	2	WOODLAWN AVE N BETWEEN N 65TH ST AND N 66TH ST, W SIDE
SDW-27458	U	U	U	PCC	DISTRICT1	3	0	0	0	2	2	SW BRACE POINT DR BETWEEN CALIFORNIA W AVE SW AND SW WILDWOOD PL, NW SIDE
SDW-27886	U	Y	Y	PCC	DISTRICT7	1	1	1	0	0	2	UNION ST BETWEEN 7TH AVE AND CONVENTION PL, SE SIDE
SDW-20751	U	Y	U	PCC	DISTRICT3	3	0	1	1	0	2	43RD AVE E BETWEEN E BLAINE ST AND E HOWE ST, E SIDE
SDW-28691	Y	U	U	PCC	DISTRICT1	2	0	0	0	2	2	32ND AVE SW BETWEEN SW BARTON ST AND SW ROXBURY ST, E SIDE
SDW-12534	U	U	Y	PCC	DISTRICT3	1	0	2	0	0	2	E OLIVE ST BETWEEN 12TH AVE AND 13TH AVE, N SIDE
SDW-27618	Y	U	U	PCC	DISTRICT1	2	0	1	0	1	2	SW ADMIRAL WAY BETWEEN 38TH AVE SW AND 39TH AVE SW, N SIDE
SDW-8173	U	U	U	PCC	DISTRICT7	3	0	0	0	2	2	32ND AVE W BETWEEN W THURMAN ST AND W ELMORE ST, W SIDE
SDW-26408	U	U	Y	PCC	DISTRICT1	1	0	1	0	1	2	SW THISTLE ST BETWEEN 12TH AVE SW AND 13TH AVE SW, S SIDE
SDW-42134	U	U	U	PCC	DISTRICT2	3	0	0	1	1	2	S BRANDON ST BETWEEN DEAD END 3 AND 42ND AVE S, S SIDE
SDW-14360	U	U	Y	PCC	DISTRICT7	1	0	2	0	0	2	BLAINE ST BETWEEN QUEEN ANNE AVE N AND 1ST AVE N, N SIDE
SDW-44157	U	U	U	PCC	DISTRICT1	3	0	1	1	0	2	46TH AVE SW BETWEEN SW HILL ST AND SW WALKER ST, W SIDE
SDW-8667	N	U	U	PCC	DISTRICT7	3	0	1	1	0	2	4TH AVE W BETWEEN W MERCER ST AND W ROY ST, W SIDE
SDW-16155	N	U	N	PCC	DISTRICT3	3	0	1	1	0	2	E NEWTON ST BETWEEN 42ND AVE E AND 43RD AVE E, N SIDE
SDW-4805	U	U	U	PCC	DISTRICT5	3	0	0	0	2	2	NE 85TH ST BETWEEN 38TH E AVE NE AND 39TH AVE NE, N SIDE
SDW-5836	Y	U	U	AC	DISTRICT5	2	0	0	0	2	2	NE 135TH ST BETWEEN 36TH AVE NE AND 37TH W AVE NE, S SIDE
SDW-13706	U	U	U	PCC	DISTRICT7	3	0	0	0	2	2	W DRAVUS ST BETWEEN 23RD AVE W AND 24TH AVE W, S SIDE
SDW-17778	Y	U	U	PCC	DISTRICT3	2	0	0	0	2	2	15TH AVE E BETWEEN E MERCER N ST AND E ROY ST, E SIDE
SDW-26484	U	U	U	PCC	DISTRICT2	3	0	0	0	2	2	49TH AVE S BETWEEN S ROSE ST AND DEAD END 2, W SIDE
SDW-29237	Y	U	U	PCC	DISTRICT1	2	0	0	0	2	2	44TH AVE SW BETWEEN SW FLETCHER ST AND KILBOURNE CT SW, SE SIDE
SDW-19037	U	U	Y	PCC	DISTRICT3	1	0	1	1	0	2	24TH AVE S BETWEEN S KING S ST AND S LANE N ST, W SIDE
SDW-12028	Y	U	N	PCC	DISTRICT6	2	0	1	1	0	2	NE 72ND ST BETWEEN EAST GREEN LAKE DR N AND WOODLAWN AVE NE, S SIDE
SDW-22246	U	U	Y	PCC	DISTRICT2	1	0	0	0	2	2	39TH AVE S BETWEEN S HOLLY PARK DR AND S LYON CT, W SIDE
SDW-13339	U	U	Y	PCC	DISTRICT5	1	0	0	0	2	2	N 92ND ST BETWEEN MERIDIAN AVE N AND MERIDIAN PL N, N SIDE
SDW-23614	U	U	U	PCC	DISTRICT2	3	0	0	1	1	2	52ND AVE S BETWEEN DEAD END 3 AND S KENYON ST, W SIDE
SDW-28411	U	U	Y	PCC	DISTRICT7	1	0	1	1	0	2	HOWELL ST BETWEEN YALE AVE AND EASTLAKE AVE, NW SIDE
SDW-10683	U	U	U	PCC	DISTRICT7	3	0	0	0	2	2	W ELMORE ST BETWEEN 32ND AVE W AND 33RD AVE W, S SIDE
SDW-27200	U	U	U	PCC	DISTRICT1	3	0	2	0	0	2	SW MYRTLE ST BETWEEN 44TH AVE SW AND WOODSIDE PL SW, N SIDE
SDW-27502	Y	U	U	PCC	DISTRICT2	2	0	0	0	2	2	S VICTOR ST BETWEEN 57TH AVE S AND RENTON AVE S, S SIDE
SDW-40484	Y	U	U	PCC	DISTRICT5	2	0	1	0	1	2	NE 89TH ST BETWEEN 15TH AVE NE AND 17TH AVE NE, N SIDE
SDW-43569	N	U	U	PCC	DISTRICT1	3	0	2	0	0	2	SW MYRTLE ST BETWEEN SYLVAN LN SW AND FAUNTLEROY WAY SW, S SIDE
SDW-35346	U	U	Y	PCC	DISTRICT5	1	0	1	1	0	2	GREENWOOD AVE N BETWEEN N 134TH ST AND N 136TH ST, E SIDE
SDW-9786	U	U	Y	PCC	DISTRICT6	1	0	2	0	0	2	NW MARKET ST BETWEEN LEARY AVE NW AND BALLARD AVE NW, N SIDE
SDW-25393	U	U	U	PCC	DISTRICT1	3	0	1	1	0	2	44TH AVE SW BETWEEN FERRY AVE SW AND SW WALKER ST, W SIDE
SDW-11071	Y	U	U	PCC	DISTRICT7	2	0	0	0	2	2	39TH AVE W BETWEEN W RUFFNER ST AND W EMERSON ST, E SIDE
SDW-8004	U	U	U	PCC	DISTRICT7	3	0	1	1	0	2	W KINNEAR PL BETWEEN 3RD AVE W AND W KINNEAR UPPER PL, S SIDE
SDW-29381	U	U	U	PCC	DISTRICT1	3	0	0	0	2	2	SW CAMBRIDGE ST BETWEEN DEAD END 3 AND 44TH AVE SW, S SIDE
SDW-24832	U	U	U	PCC	DISTRICT2	3	0	0	0	2	2	64TH AVE S BETWEEN S PRENTICE ST AND S BANGOR ST, W SIDE
SDW-45547	Y	U	U	PCC	DISTRICT2	2	0	2	0	0	2	S KING ST BETWEEN MAYNARD AL S AND 7TH AVE S, N SIDE
SDW-8342	Y	U	U	PCC	DISTRICT7	2	0	0	0	2	2	22ND AVE W BETWEEN THORNDYKE AVE W AND W ARMOUR ST, E SIDE
SDW-2420	U	U	U	PCC	DISTRICT7	3	0	1	1	0	2	9TH AVE BETWEEN WESTLAKE AVE AND DENNY WAY, NE SIDE
SDW-32503	U	U	U	PCC	DISTRICT6	3	0	0	0	2	2	21ST AVE NW BETWEEN NW 93RD ST AND NW 94TH ST, E SIDE
SDW-46451	U	Y	Y	AC	DISTRICT2	1	0	0	0	2	2	BEACON ER AVE S BETWEEN S WEBSTER S ST AND S HOLDEN ST, SW SIDE
SDW-8196	U	U	Y	PCC	DISTRICT7	1	0	1	1	0	2	3RD AVE W BETWEEN W OLYMPIC PL AND W KINNEAR PL, W SIDE
SDW-42290	U	U	Y	PCC	DISTRICT1	1	0	2	0	0	2	SW FRONTENAC ST BETWEEN FAUNTLEROY WAY SW AND 46TH AVE SW, S SIDE
SDW-3107	U	U	Y	PCC	DISTRICT2	1	0	2	0	0	2	SEATTLE BLVD S BETWEEN 6TH W AVE S AND 6TH E AVE S, NE SIDE



**SDOT ADA Transition Plan Appendix 6.1d: 2017 Curb Ramp Healthcare Prioritization**

Sidewalk ID	Location H (1)	Location M	Location L (2)	Surface Type	District No.	Ramp Score	Facilities Served				Total Count	Unit Description
							A	B	C	D		
SDW-16534	Y	U	U	PCC	DISTRICT3	2	0	2	0	0	2	19TH AVE BETWEEN E SPRING ST AND E UNION ST, E SIDE
SDW-10882	U	U	Y	PCC	DISTRICT6	1	0	1	1	0	2	N 65TH ST BETWEEN WOODLAWN AVE N AND CORLISS AVE N, N SIDE
SDW-10371	U	U	Y	PCC	DISTRICT6	1	0	1	1	0	2	WOODLAWN AVE N BETWEEN N 66TH ST AND CHAPIN PL N, NW SIDE
SDW-44174	Y	U	U	PCC	DISTRICT7	2	0	1	1	0	2	WARREN AVE N BETWEEN PROSPECT ST AND HIGHLAND DR, W SIDE
SDW-9927	U	U	Y	PCC	DISTRICT7	1	0	0	0	2	2	28TH AVE W BETWEEN W ELMORE ST AND W JAMESON S ST, W SIDE
SDW-13639	U	U	U	PCC	DISTRICT7	3	0	1	1	0	2	1ST AVE N BETWEEN HIGHLAND S DR AND HIGHLAND N DR, E SIDE
SDW-13294	U	U	U	PCC	DISTRICT7	3	0	1	1	0	2	PROSPECT ST BETWEEN PROSPECT NR ST AND WARREN AVE N, N SIDE
SDW-29390	N	U	Y	PCC	DISTRICT2	1	0	0	0	2	2	S BRANDON ST BETWEEN 32ND AVE S AND 33RD AVE S, S SIDE
SDW-35347	U	U	U	PCC	DISTRICT5	3	0	1	1	0	2	GREENWOOD AVE N BETWEEN N 133RD ST AND N 134TH ST, W SIDE
SDW-37492	U	U	U	PCC	DISTRICT7	3	0	0	0	2	2	GILMAN AVE W BETWEEN 28TH AVE W AND 28TH PL W, SW SIDE
SDW-30949	U	U	U	PCC	DISTRICT1	3	0	2	0	0	2	47TH AVE SW BETWEEN SEAVIEW N TR SW AND SEAVIEW S TR SW, E SIDE
SDW-28800	U	U	U	PCC	DISTRICT1	3	0	0	1	1	2	SW HOLTGATE ST BETWEEN 44TH AVE SW AND 45TH AVE SW, N SIDE
SDW-35385	U	U	Y	PCC	DISTRICT6	1	1	1	0	0	2	17TH AVE NW BETWEEN NW 52ND ST AND NW IONE PL, E SIDE
SDW-27964	U	U	Y	PCC	DISTRICT2	1	0	1	0	1	2	37TH AVE S BETWEEN S HOLLY ST AND S WILLOW ST, W SIDE
SDW-29499	U	U	U	PCC	DISTRICT2	3	0	0	0	2	2	SPEAR PL S BETWEEN S BARTON ST AND 46TH AVE S, SW SIDE
SDW-23600	U	U	Y	PCC	DISTRICT2	1	0	1	0	1	2	S WARSAW ST BETWEEN 38TH AVE S AND M L KING JR WR WAY S, S SIDE
SDW-44402	U	U	U	PCC	DISTRICT6	3	0	0	0	2	2	22ND AVE NW BETWEEN NW 93RD ST AND NW 94TH ST, W SIDE
SDW-46755	U	U	U	PCC	DISTRICT7	3	0	1	1	0	2	W KINNEAR PL BETWEEN W KINNEAR UPPER PL AND 5TH AVE W, S SIDE
SDW-38827	U	U	U	PCC	DISTRICT7	3	0	0	0	2	2	W SMITH ST BETWEEN 29TH AVE W AND 30TH AVE W, S SIDE
SDW-27540	U	U	U	PCC	DISTRICT1	3	0	0	0	2	2	36TH AVE SW BETWEEN SW CAMBRIDGE ST AND SW ROXBURY ST, W SIDE
SDW-26380	Y	U	U	PCC	DISTRICT2	2	0	0	0	2	2	S PRENTICE ST BETWEEN 56TH AVE S AND 57TH AVE S, S SIDE
SDW-41221	U	U	Y	PCC	DISTRICT3	1	0	1	0	1	2	22ND AVE E BETWEEN E JOHN ST AND E THOMAS ST, W SIDE
SDW-40117	U	U	U	PCC	DISTRICT6	3	0	1	1	0	2	N 49TH ST BETWEEN 1ST AVE NW AND GREENWOOD AVE N, N SIDE
SDW-39446	U	U	Y	PCC	DISTRICT7	1	0	0	0	2	2	W DRAVUS ST BETWEEN 32ND AVE W AND 33RD AVE W, N SIDE
SDW-2285	Y	U	U	PCC	DISTRICT7	2	0	0	0	2	2	42ND AVE W BETWEEN W VIEWMONT S WAY W AND W GLENMONT LN, SW SIDE
SDW-11073	U	U	U	PCC	DISTRICT7	3	0	0	0	2	2	39TH AVE W BETWEEN W PROSPER ST AND DEAD END 2, E SIDE
SDW-11736	U	U	U	PCC	DISTRICT7	3	0	0	0	2	2	W MONTFORT PL BETWEEN 43RD AVE W AND CONSTANCE DR W, NW SIDE
SDW-24398	Y	U	U	PCC	DISTRICT2	2	1	0	0	1	2	S SNOQUALMIE ST BETWEEN 14TH E AVE S AND 15TH AVE S, N SIDE
SDW-23422	N	U	Y	PCC	DISTRICT2	1	0	0	0	2	2	39TH AVE S BETWEEN S HUDSON ST AND S PEARL ST, E SIDE
SDW-26491	N	U	U	PCC	DISTRICT2	3	0	0	0	2	2	50TH AVE S BETWEEN S ELMGROVE ST AND S ROSE ST, E SIDE
SDW-19360	Y	U	U	PCC	DISTRICT3	2	0	1	0	1	2	21ST AVE E BETWEEN E THOMAS N ST AND E REPUBLICAN ST, W SIDE
SDW-11439	U	U	U	PCC	DISTRICT7	3	0	0	0	2	2	32ND AVE W BETWEEN W ELMORE ST AND W MANSELL ST, E SIDE
SDW-28875	U	U	U	PCC	DISTRICT1	3	0	2	0	0	2	46TH AVE SW BETWEEN SW FRONTENAC ST AND SW MYRTLE ST, W SIDE
SDW-3837	U	U	Y	PCC	DISTRICT7	1	0	1	1	0	2	HARRISON ST BETWEEN FAIRVIEW AVE N AND MINOR AVE N, S SIDE
SDW-8684	U	U	U	PCC	DISTRICT7	3	0	0	0	2	2	W BOSTON ST BETWEEN 23RD AVE W AND THORNDYKE AVE W, S SIDE
SDW-19135	U	U	Y	PCC	DISTRICT3	1	0	2	0	0	2	13TH AVE BETWEEN E PINE ST AND E OLIVE ST, W SIDE
SDW-33332	U	U	Y	PCC	DISTRICT6	1	0	0	0	2	2	NW 94TH ST BETWEEN 23RD AVE NW AND DEAD END 1, N SIDE
SDW-35517	U	U	U	PCC	DISTRICT5	3	0	2	0	0	2	12TH AVE NE BETWEEN NE 113TH S ST AND NE 113TH N ST, E SIDE
SDW-10637	U	U	U	PCC	DISTRICT7	3	0	0	0	2	2	W RUFFNER ST BETWEEN 38TH AVE W AND 39TH AVE W, S SIDE
SDW-22122	U	U	Y	PCC	DISTRICT2	1	0	0	0	2	2	S BANGOR ST BETWEEN RENTON AVE S AND 64TH AVE S, S SIDE
SDW-24117	U	U	Y	PCC	DISTRICT2	1	0	1	0	1	2	S BRIGHTON ST BETWEEN 42ND AVE S AND 44TH AVE S, S SIDE
SDW-2261	U	U	U	PCC	DISTRICT7	3	0	0	0	2	2	38TH AVE W BETWEEN MONTAVISTA PL W AND W ARMOUR ST, W SIDE
SDW-38780	U	U	U	PCC	DISTRICT7	3	0	0	0	2	2	40TH AVE W BETWEEN W ARMOUR ST AND DEAD END 1, W SIDE
SDW-11065	U	U	U	PCC	DISTRICT7	3	0	0	0	2	2	38TH AVE W BETWEEN W PROSPER ST AND W BERTONA ST, W SIDE
SDW-31312	U	U	U	PCC	DISTRICT3	3	0	2	0	0	2	HARVARD AVE BETWEEN SENECA ST AND E UNION ST, E SIDE
SDW-7703	U	U	U	PCC	DISTRICT7	3	0	0	0	2	2	W ELMORE ST BETWEEN 31ST AVE W AND 32ND AVE W, S SIDE

**SDOT ADA Transition Plan Appendix 6.1d: 2017 Curb Ramp Healthcare Prioritization**

Sidewalk ID	Location H (1)	Location M	Location L (2)	Surface Type	District No.	Ramp Score	Facilities Served				Total Count	Unit Description
							A	B	C	D		
SDW-9823	U	U	Y	PCC	DISTRICT6	1	1	1	0	0	2	NW IONE PL BETWEEN LEARY AVE NW AND BALLARD AVE NW, SE SIDE
SDW-31139	Y	U	U	PCC	DISTRICT1	2	0	0	0	2	2	52ND AVE SW BETWEEN SW ANDOVER ST AND SW DAKOTA ST, W SIDE
SDW-17766	U	U	U	PCC	DISTRICT3	3	1	1	0	0	2	13TH AVE BETWEEN E HOWELL ST AND E DENNY WAY, E SIDE
SDW-22707	U	U	Y	AC	DISTRICT2	1	0	1	0	1	2	S ALASKA ST BETWEEN 38TH AVE S AND 41ST AVE S, N SIDE
SDW-14559	U	U	Y	BR	DISTRICT2	1	0	1	0	1	2	S EDMUNDS ST BETWEEN M L KING JR ER WAY S AND 32ND AVE S, S SIDE
SDW-44891	Y	U	U	PCC	DISTRICT5	2	0	1	1	0	2	N 133RD ST BETWEEN GREENWOOD AVE N AND BITTER PL N, S SIDE
SDW-41451	Y	U	U	PCC	DISTRICT3	2	0	1	1	0	2	S MAIN ST BETWEEN 19TH AVE S AND 20TH AVE S, N SIDE
SDW-9532	Y	U	U	PCC	DISTRICT6	2	0	1	1	0	2	N 48TH ST BETWEEN GREENWOOD AVE N AND PHINNEY AVE N, N SIDE
SDW-1077	U	U	Y	PCC	DISTRICT6	1	0	2	0	0	2	24TH AVE NW BETWEEN NW 54TH ST AND SHILSHOLE AVE NW, W SIDE
SDW-40104	U	U	Y	PCC	DISTRICT6	1	0	1	1	0	2	WOODLAWN AVE N BETWEEN N 64TH ST AND N 65TH ST, SE SIDE
SDW-6096	U	U	U	PCC	DISTRICT7	3	0	1	1	0	2	YALE AVE N BETWEEN STEWART ST AND JOHN ST, E SIDE
SDW-4357	U	U	Y	PCC	DISTRICT6	1	1	1	0	0	2	RUSSELL AVE NW BETWEEN NW DOCK PL AND NW IONE PL, SW SIDE
SDW-15633	U	U	U	PCC	DISTRICT4	3	0	0	0	2	2	NE 82ND ST BETWEEN 39TH AVE NE AND 40TH AVE NE, S SIDE
SDW-44827	U	U	U	PCC	DISTRICT5	3	0	0	0	2	2	FREMONT AVE N BETWEEN N 122ND ST AND N 125TH ST, W SIDE
SDW-44617	U	U	Y	PCC	DISTRICT1	1	0	1	1	0	2	FAUNTLEROY WAY SW BETWEEN SW HUDSON ST AND SW DAWSON ST, W SIDE
SDW-33674	U	U	U	PCC	DISTRICT1	3	0	2	0	0	2	SW OTHELLO ST BETWEEN BAINBRIDGE PL SW AND 46TH PL SW, S SIDE
SDW-29434	U	U	Y	PCC	DISTRICT1	1	0	2	0	0	2	VASHON PL SW BETWEEN SW OTHELLO ST AND SW FONTANELLE ST, W SIDE
SDW-18615	U	U	U	PCC	DISTRICT3	3	0	1	0	1	2	E THOMAS ST BETWEEN 22ND AVE E AND 23RD AVE E, N SIDE
SDW-5185	Y	U	N	PCC	DISTRICT6	2	0	1	1	0	2	N 50TH ST BETWEEN 1ST AVE NW AND GREENWOOD AVE N, N SIDE
SDW-4851	U	U	Y	PCC	DISTRICT6	1	0	1	1	0	2	N 49TH ST BETWEEN PHINNEY AVE N AND DAYTON AVE N, N SIDE
SDW-2293	U	U	Y	PCC	DISTRICT7	1	0	0	0	2	2	43RD AVE W BETWEEN W PARKMONT NR PL AND W GLENMONT LN, NE SIDE
SDW-2292	Y	U	U	PCC	DISTRICT7	2	0	0	0	2	2	43RD AVE W BETWEEN W GLENMONT LN AND W MONTFORT PL, E SIDE
SDW-25395	U	U	Y	PCC	DISTRICT1	1	0	1	1	0	2	44TH AVE SW BETWEEN SW HILL ST AND FERRY AVE SW, W SIDE
SDW-2419	U	U	Y	PCC	DISTRICT7	1	0	1	1	0	2	9TH AVE BETWEEN WESTLAKE AVE AND DENNY WAY, SW SIDE
SDW-26238	U	U	U	PCC	DISTRICT1	3	0	1	0	1	2	SW THISTLE ST BETWEEN DEAD END 1 AND 15TH AVE SW, S SIDE
SDW-26234	U	U	U	PCC	DISTRICT1	3	0	1	0	1	2	SW THISTLE ST BETWEEN 17TH AVE SW AND 18TH AVE SW, S SIDE
SDW-10677	Y	U	N	PCC	DISTRICT7	2	0	0	0	2	2	W BERTONA ST BETWEEN 32ND AVE W AND 33RD AVE W, S SIDE
SDW-9606	U	U	U	PCC	DISTRICT7	3	0	1	1	0	2	W OLYMPIC PL BETWEEN W QUEEN ANNE DRWY AND 2ND AVE W, N SIDE
SDW-35029	Y	U	U	PCC	DISTRICT5	2	0	0	0	2	2	35TH AVE NE BETWEEN NE 103RD ST AND NE 104TH ST, E SIDE
SDW-18608	Y	N	U	PCC	DISTRICT3	2	0	2	0	0	2	BELLEVUE AVE BETWEEN E PINE ST AND E OLIVE ST, E SIDE
SDW-22709	Y	U	U	PCC	DISTRICT2	2	1	0	0	1	2	16TH AVE S BETWEEN S NEVADA ST AND S COLUMBIAN WAY, E SIDE
SDW-25673	U	U	N	AC	DISTRICT2	3	0	0	0	2	2	BEACON AVE S BETWEEN 51ST N AVE S AND S LEO E ST, W SIDE
SDW-9928	Y	U	U	PCC	DISTRICT7	2	0	0	0	2	2	28TH AVE W BETWEEN W ELMORE ST AND W JAMESON S ST, E SIDE
SDW-9931	U	U	Y	PCC	DISTRICT7	1	0	0	0	2	2	GILMAN AVE W BETWEEN 25TH AVE W AND 26TH AVE W, SW SIDE
SDW-11759	Y	U	U	PCC	DISTRICT7	2	0	0	0	2	2	W JAMESON ST BETWEEN 28TH E PL W AND 28TH W PL W, NE SIDE
SDW-43865	U	U	Y	PCC	DISTRICT1	1	0	1	0	1	2	SW TRENTON ST BETWEEN 13TH AVE SW AND 14TH E AVE SW, N SIDE
SDW-15718	U	U	U	PCC	DISTRICT3	3	0	1	1	0	2	S MAIN ST BETWEEN 19TH AVE S AND 20TH AVE S, S SIDE
SDW-40233	U	U	U	PCC	DISTRICT3	3	0	1	0	1	2	E HIGHLAND DR BETWEEN 16TH AVE E AND 17TH AVE E, S SIDE
SDW-25524	U	U	U	PCC	DISTRICT1	3	0	1	0	1	2	15TH AVE SW BETWEEN SW TRENTON ST AND SW HENDERSON ST, W SIDE
SDW-13640	U	U	U	PCC	DISTRICT7	3	0	1	1	0	2	1ST AVE N BETWEEN PROSPECT N ST AND HIGHLAND S DR, W SIDE
SDW-44286	U	U	Y	PCC	DISTRICT2	1	0	1	0	1	2	S MYRTLE PL BETWEEN HOLLY PARK DR S AND S OTHELLO ST, NE SIDE
SDW-16831	Y	U	U	PCC	DISTRICT3	2	0	1	1	0	2	E MADISON ST BETWEEN E BLAINE ST AND 41ST E AVE E, NW SIDE
SDW-18660	U	U	Y	PCC	DISTRICT2	1	0	0	0	2	2	32ND AVE S BETWEEN S BRANDON ST AND S LUCILE ST, W SIDE
SDW-40903	U	U	Y	PCC	DISTRICT2	1	0	0	1	1	2	SEWARD PARK AVE S BETWEEN S FONTANELLE PL AND S KENYON ST, E SIDE
SDW-10877	U	U	Y	PCC	DISTRICT6	1	0	1	1	0	2	N 66TH ST BETWEEN EAST GREEN LAKE WAY N AND WOODLAWN AVE N, S SIDE
SDW-17472	Y	U	U	PCC	DISTRICT3	2	0	1	1	0	2	13TH AVE BETWEEN E MARION ST AND E SPRING ST, E SIDE

**SDOT ADA Transition Plan Appendix 6.1d: 2017 Curb Ramp Healthcare Prioritization**

Sidewalk ID	Location H (1)	Location M	Location L (2)	Surface Type	District No.	Ramp Score	Facilities Served				Total Count	Unit Description
							A	B	C	D		
SDW-12167	U	U	Y	PCC	DISTRICT6	1	0	1	1	0	2	5TH AVE NE BETWEEN NE 65TH E ST AND WOODLAWN AVE NE, SW SIDE
SDW-25914	U	U	U	PCC	DISTRICT2	3	0	1	0	1	2	42ND AVE S BETWEEN S BRIGHTON ST AND S WILLOW ST, W SIDE
SDW-19538	Y	U	U	PCC	DISTRICT3	2	0	1	1	0	2	14TH AVE BETWEEN E COLUMBIA ST AND E MARION ST, E SIDE
SDW-40877	Y	U	U	PCC	DISTRICT3	2	0	0	0	2	2	15TH AVE E BETWEEN E MERCER S ST AND E MERCER N ST, W SIDE
SDW-11057	U	U	U	PCC	DISTRICT7	3	0	0	0	2	2	37TH AVE W BETWEEN W BERTONA ST AND W RUFFNER ST, W SIDE
SDW-38775	U	U	Y	PCC	DISTRICT7	1	0	0	0	2	2	39TH AVE W BETWEEN W PROSPER ST AND DEAD END 2, W SIDE
SDW-9783	Y	U	U	PCC	DISTRICT6	2	0	2	0	0	2	NW MARKET ST BETWEEN 24TH AVE NW AND 26TH AVE NW, N SIDE
SDW-24096	Y	U	U	PCC	DISTRICT2	2	0	1	0	1	2	33RD PL S BETWEEN S HOLLY PL AND HOLLY PARK DR S, E SIDE
SDW-8072	U	U	Y	PCC	DISTRICT5	1	0	0	0	2	2	NE 97TH ST BETWEEN 46TH AVE NE AND SAND POINT WAY NE, S SIDE
SDW-8645	U	U	U	PCC	DISTRICT7	3	0	1	1	0	2	2ND AVE W BETWEEN W OLYMPIC PL AND W KINNEAR PL, W SIDE
SDW-8024	Y	U	U	PCC	DISTRICT7	2	0	1	1	0	2	1ST AVE W BETWEEN W OLYMPIC PL AND W ALOHA ST, E SIDE
SDW-5439	U	U	U	PCC	DISTRICT5	3	0	0	0	2	2	NE 86TH ST BETWEEN 35TH AVE NE AND 38TH AVE NE, S SIDE
SDW-18614	Y	U	U	PCC	DISTRICT3	2	0	1	0	1	2	E THOMAS ST BETWEEN 22ND AVE E AND 23RD AVE E, S SIDE
SDW-19269	Y	U	U	PCC	DISTRICT3	2	1	0	1	0	2	E REMINGTON CT BETWEEN 13TH AVE AND 14TH AVE, N SIDE
SDW-2948	Y	U	U	PCC	DISTRICT7	2	0	1	1	0	2	BLANCHARD ST BETWEEN 8TH AVE AND WESTLAKE AVE, NW SIDE
SDW-7256	U	U	U	PCC	DISTRICT7	3	0	1	1	0	2	ROY ST BETWEEN QUEEN ANNE AVE N AND 1ST AVE N, S SIDE
SDW-40365	N	U	Y	PCC	DISTRICT5	1	0	1	0	1	2	NE 89TH ST BETWEEN 17TH AVE NE AND 20TH AVE NE, S SIDE
SDW-7410	U	U	Y	PCC	DISTRICT1	1	0	1	0	1	2	SW PRINCE ST BETWEEN DEAD END 3 AND WALNUT AVE SW, N SIDE
SDW-10370	U	U	U	PCC	DISTRICT6	3	0	1	1	0	2	WOODLAWN AVE N BETWEEN N 66TH ST AND CHAPIN PL N, SE SIDE
SDW-177	U	U	U	PCC	DISTRICT6	3	0	1	1	0	2	1ST AVE NW BETWEEN NW 51ST ST AND PALMER E DR NW, E SIDE
SDW-34984	U	U	U	PCC	DISTRICT6	3	0	1	1	0	2	GREENWOOD AVE N BETWEEN N 48TH ST AND N 49TH ST, E SIDE
SDW-103	Y	U	U	PCC	DISTRICT5	2	0	2	0	0	2	12TH AVE NE BETWEEN NE 114TH ST AND NE 115TH ST, E SIDE
SDW-671	U	U	U	PCC	DISTRICT6	3	1	1	0	0	2	17TH AVE NW BETWEEN NW IONE PL AND NW 53RD ST, W SIDE
SDW-42128	Y	U	U	PCC	DISTRICT2	2	0	0	0	2	2	RENTON AVE S BETWEEN S BENNETT ST AND S BRANDON ST, E SIDE
SDW-8682	U	U	Y	PCC	DISTRICT7	1	0	0	0	2	2	W BOSTON ST BETWEEN 26TH AVE W AND 28TH N AVE W, N SIDE
SDW-18129	Y	U	U	PCC	DISTRICT3	2	0	1	1	0	2	43RD AVE E BETWEEN E MADISON ST AND E NEWTON ST, W SIDE
SDW-7317	N	U	Y	PCC	DISTRICT7	1	0	0	0	2	2	36TH AVE W BETWEEN W RUFFNER ST AND W EMERSON ST, W SIDE
SDW-25261	U	U	U	PCC	DISTRICT1	3	0	1	0	1	2	41ST AVE SW BETWEEN SW COLLEGE S ST AND SW PRINCE ST, W SIDE
SDW-4877	Y	U	U	PCC	DISTRICT5	2	0	0	0	2	2	NE 93RD ST BETWEEN 38TH AVE NE AND 40TH AVE NE, S SIDE
SDW-3476	U	U	U	PCC	DISTRICT6	3	0	1	1	0	2	DAYTON AVE N BETWEEN N 49TH ST AND N 50TH ST, E SIDE
SDW-28570	U	U	U	PCC	DISTRICT1	3	0	2	0	0	2	SW OHELLO ST BETWEEN BLAKE PL SW AND FAUNTLEROY WAY SW, S SIDE
SDW-33567	U	U	U	PCC	DISTRICT1	3	0	0	1	1	2	SW SEATTLE ST BETWEEN 42ND AVE SW AND CALIFORNIA AVE SW, N SIDE
SDW-44603	U	U	U	PCC	DISTRICT1	3	0	2	0	0	2	SW OHELLO ST BETWEEN 44TH E AVE SW AND 44TH W AVE SW, SE SIDE
SDW-44979	Y	U	U	PCC	DISTRICT1	2	0	0	1	1	2	CALIFORNIA AVE SW BETWEEN SW HOLGATE ST AND FERRY AVE SW, E SIDE
SDW-36032	U	U	Y	PCC	DISTRICT7	1	0	1	1	0	2	EASTLAKE AVE E BETWEEN DENNY LOWER WAY AND STEWART ST, E SIDE
SDW-27568	Y	U	N	PCC	DISTRICT2	2	0	0	0	2	2	S LUCILE ST BETWEEN 35TH AVE S AND M L KING JR WR WAY S, N SIDE
SDW-29173	Y	U	U	PCC	DISTRICT1	2	0	0	0	2	2	32ND AVE SW BETWEEN SW BARTON ST AND SW ROXBURY ST, W SIDE
SDW-15649	U	Y	Y	PCC	DISTRICT4	1	0	0	0	2	2	43RD AVE NE BETWEEN NE 82ND ST AND NE 85TH ST, E SIDE
SDW-4099	Y	U	U	PCC	DISTRICT7	2	0	1	1	0	2	HARRISON ST BETWEEN TERRY AVE N AND BOREN AVE N, N SIDE
SDW-4088	U	U	U	PCC	DISTRICT6	3	0	1	1	0	2	GREENWOOD AVE N BETWEEN N 51ST ST AND N 52ND S ST, W SIDE
SDW-4048	U	Y	Y	PCC	DISTRICT7	1	0	1	1	0	2	JOHN ST BETWEEN 9TH AVE N AND WESTLAKE AVE N, S SIDE
SDW-4045	Y	U	U	PCC	DISTRICT7	2	0	1	1	0	2	JOHN ST BETWEEN DEAD END AND BOREN AVE N, S SIDE
SDW-8546	Y	U	U	PCC	DISTRICT2	2	0	2	0	0	2	S LANE ST BETWEEN 8TH AVE S AND DEAD END 1, N SIDE
SDW-24111	Y	U	U	PCC	DISTRICT1	2	0	1	0	1	2	16TH AVE SW BETWEEN SW ELMGROVE ST AND SW THISTLE ST, W SIDE
SDW-32360	U	U	Y	PCC	DISTRICT5	1	0	0	0	2	2	NW 125TH ST BETWEEN 4TH AVE NW AND 6TH AVE NW, N SIDE
SDW-42814	U	U	Y	PCC	DISTRICT1	1	0	0	0	2	2	SW BRACE POINT DR BETWEEN SW WILDWOOD PL AND 45TH AVE SW, SE SIDE

**SDOT ADA Transition Plan Appendix 6.1d: 2017 Curb Ramp Healthcare Prioritization**

Sidewalk ID	Location H (1)	Location M	Location L (2)	Surface Type	District No.	Ramp Score	Facilities Served				Total Count	Unit Description
							A	B	C	D		
SDW-15904	U	U	Y	PCC	DISTRICT3	1	1	0	1	0	2	E COLUMBIA ST BETWEEN 19TH AVE AND 20TH AVE, N SIDE
SDW-32306	Y	U	U	PCC	DISTRICT6	2	0	0	0	2	2	NW 97TH ST BETWEEN 22ND CT NW AND 23RD AVE NW, S SIDE
SDW-29829	U	U	Y	PCC	DISTRICT1	1	0	0	0	2	2	SW BARTON ST BETWEEN 38TH E AVE SW AND 38TH W AVE SW, S SIDE
SDW-20784	U	U	Y	PCC	DISTRICT3	1	0	1	1	0	2	E GARFIELD ST BETWEEN 41ST AVE E AND 42ND AVE E, S SIDE
SDW-26366	U	U	U	PCC	DISTRICT2	3	0	0	0	2	2	49TH AVE S BETWEEN S ROSE ST AND DEAD END 2, E SIDE
SDW-26365	Y	U	U	PCC	DISTRICT2	2	0	0	0	2	2	48TH AVE S BETWEEN S OTHELLO ST AND S FONTANELLE ST, W SIDE
SDW-11603	U	U	Y	PCC	DISTRICT4	1	0	0	0	2	2	38TH AVE NE BETWEEN NE 82ND ST AND NE 85TH E ST, W SIDE
SDW-29420	U	U	U	PCC	DISTRICT1	3	0	2	0	0	2	FAUNTLEROY WAY SW BETWEEN SW OTHELLO ST AND BAINBRIDGE PL SW, W SIDE
SDW-27677	U	U	U	PCC	DISTRICT1	3	0	2	0	0	2	SW OTHELLO ST BETWEEN BLAKE PL SW AND FAUNTLEROY WAY SW, N SIDE
SDW-27674	N	U	Y	PCC	DISTRICT1	1	0	2	0	0	2	SW OTHELLO ST BETWEEN BAINBRIDGE PL SW AND 46TH PL SW, N SIDE
SDW-37746	U	U	Y	PCC	DISTRICT1	1	0	1	1	0	2	SW DAWSON ST BETWEEN 36TH AVE SW AND DEAD END 2, S SIDE
SDW-42940	U	U	U	PCC	DISTRICT1	3	0	2	0	0	2	CALIFORNIA AVE SW BETWEEN SW OTHELLO N ST AND SW OTHELLO S ST, W SIDE
SDW-28423	Y	U	U	PCC	DISTRICT7	2	0	1	1	0	2	LENORA ST BETWEEN 8TH AVE AND 9TH AVE, NW SIDE
SDW-28294	U	U	Y	PCC	DISTRICT1	1	0	1	1	0	2	SW HUDSON ST BETWEEN 37TH AVE SW AND 38TH AVE SW, N SIDE
SDW-39568	U	U	U	PCC	DISTRICT3	3	0	1	1	0	2	E LEE ST BETWEEN 42ND E AVE E AND KNOX PL E, S SIDE
SDW-29262	U	U	Y	PCC	DISTRICT3	1	0	1	1	0	2	COLUMBIA ST BETWEEN 5TH AVE AND 6TH AVE, SE SIDE
SDW-32702	Y	U	U	PCC	DISTRICT2	2	0	1	0	1	2	S CONOVER WAY BETWEEN 38TH AVE S AND 39TH AVE S, N SIDE
SDW-4090	U	U	Y	PCC	DISTRICT6	1	0	1	1	0	2	GREENWOOD AVE N BETWEEN N 50TH ST AND N 51ST ST, E SIDE
SDW-31178	Y	U	U	PCC	DISTRICT1	2	0	0	0	2	2	38TH AVE SW BETWEEN SW HENDERSON ST AND SW BARTON W ST, E SIDE
SDW-31050	U	U	U	PCC	DISTRICT1	3	0	1	1	0	2	35TH AVE SW BETWEEN SW HUDSON ST AND SW DAWSON ST, E SIDE
SDW-19492	U	U	Y	PCC	DISTRICT3	1	0	1	0	1	2	22ND AVE E BETWEEN E JOHN ST AND E THOMAS ST, E SIDE
SDW-19491	Y	U	U	PCC	DISTRICT3	2	0	1	0	1	2	22ND AVE E BETWEEN E THOMAS ST AND E REPUBLICAN ST, E SIDE
SDW-20040	U	U	U	PCC	DISTRICT3	3	0	1	1	0	2	20TH AVE BETWEEN E YESLER WAY AND E FIR ST, E SIDE
SDW-42120	U	U	U	PCC	DISTRICT2	3	0	0	0	2	2	S HAZEL CT BETWEEN DEAD END AND 63RD AVE S, SE SIDE
SDW-22432	U	U	Y	PCC	DISTRICT2	1	0	0	0	2	2	S HAZEL ST BETWEEN 60TH AVE S AND 61ST AVE S, S SIDE
SDW-26090	Y	U	U	PCC	DISTRICT2	2	0	1	0	1	2	S WARSAW ST BETWEEN 39TH AVE S AND 42ND AVE S, N SIDE
SDW-20668	U	U	Y	PCC	DISTRICT2	1	0	1	0	1	2	RAINIER AVE S BETWEEN S ALASKA ST AND S ANGELINE ST, SW SIDE
SDW-32517	U	U	Y	PCC	DISTRICT6	1	0	0	0	2	2	22ND CT NW BETWEEN DEAD END AND NW 97TH ST, NE SIDE
SDW-21542	Y	U	U	PCC	DISTRICT2	2	0	1	0	1	2	35TH AVE S BETWEEN S ALASKA ST AND S EDMUNDS ST, E SIDE
SDW-39447	U	U	U	PCC	DISTRICT7	3	0	0	0	2	2	W ELMORE ST BETWEEN 32ND AVE W AND 33RD AVE W, N SIDE
SDW-42988	Y	U	U	PCC	DISTRICT1	2	0	0	1	1	2	SW MASSACHUSETTS ST BETWEEN 42ND AVE SW AND CALIFORNIA AVE SW, N SIDE
SDW-27075	U	U	U	PCC	DISTRICT2	3	0	1	0	1	2	S HOLLY ST BETWEEN 36TH AVE S AND 37TH AVE S, S SIDE
SDW-42475	U	U	Y	PCC	DISTRICT7	1	0	1	1	0	2	BOREN AVE BETWEEN VIRGINIA ST AND FAIRVIEW AVE, NE SIDE
SDW-12124	U	U	U	PCC	DISTRICT7	3	0	1	1	0	2	HIGHLAND DR BETWEEN 1ST N AVE N AND WARREN AVE N, N SIDE
SDW-36717	Y	U	U	AC	DISTRICT5	2	1	1	0	0	2	N 122ND ST BETWEEN DENSMORE AVE N AND BURKE AVE N, S SIDE
SDW-28405	U	U	U	PCC	DISTRICT7	3	0	1	1	0	2	FAIRVIEW AVE BETWEEN VIRGINIA ST AND BOREN AVE, W SIDE
SDW-32642	U	U	Y	PCC	DISTRICT6	1	0	0	0	2	2	23RD AVE NW BETWEEN NW 94TH ST AND NW 95TH ST, W SIDE
SDW-28361	Y	U	U	PCC	DISTRICT7	2	1	1	0	0	2	UNIVERSITY ST BETWEEN HUBBELL PL AND 8 LOWER AVE, NW SIDE
SDW-27678	U	U	U	PCC	DISTRICT1	3	0	2	0	0	2	SW OTHELLO ST BETWEEN 45TH AVE SW AND BLAKE PL SW, N SIDE
SDW-31836	N	U	Y	PCC	DISTRICT1	1	0	0	1	1	2	PALM AVE SW BETWEEN SW MASSACHUSETTS ST AND CALIFORNIA AVE SW, SE SIDE
SDW-31212	U	Y	Y	PCC	DISTRICT1	1	0	0	1	1	2	CALIFORNIA AVE SW BETWEEN SW ATLANTIC ST AND SW SEATTLE ST, W SIDE
SDW-26780	U	U	Y	PCC	DISTRICT2	1	0	0	0	2	2	S ROSE ST BETWEEN 49TH AVE S AND 50TH AVE S, N SIDE
SDW-13293	U	U	U	PCC	DISTRICT7	3	0	1	1	0	2	PROSPECT ST BETWEEN PROSPECT NR ST AND WARREN AVE N, S SIDE
SDW-27014	U	U	U	PCC	DISTRICT2	3	0	0	0	2	2	63RD AVE S BETWEEN S HAZEL ST AND S HAZEL CT, NE SIDE
SDW-21473	Y	U	U	PCC	DISTRICT3	2	0	0	0	2	2	13TH AVE E BETWEEN E MERCER ST AND E ROY ST, W SIDE
SDW-22378	U	U	U	PCC	DISTRICT2	3	0	1	0	1	2	HOLLY PARK DR S BETWEEN 35TH PL S AND S MYRTLE PL, NE SIDE



**SDOT ADA Transition Plan Appendix 6.1d: 2017 Curb Ramp Healthcare Prioritization**

Sidewalk ID	Location H (1)	Location M	Location L (2)	Surface Type	District No.	Ramp Score	Facilities Served				Total Count	Unit Description
							A	B	C	D		
SDW-19140	U	U	Y	PCC	DISTRICT3	1	0	0	0	2	2	14TH AVE E BETWEEN E MERCER ST AND E ROY ST, W SIDE
SDW-42849	U	U	N	PCC	DISTRICT1	3	0	1	1	0	2	SW HUDSON ST BETWEEN FAUNTLEROY WAY SW AND 40TH AVE SW, N SIDE
SDW-17408	Y	U	U	PCC	DISTRICT3	2	0	1	1	0	2	41ST AVE E BETWEEN E GALER ST AND E GARFIELD ST, W SIDE
SDW-10249	U	U	Y	PCC	DISTRICT6	1	0	1	1	0	2	WOODLAWN AVE NE BETWEEN 1ST S AVE NE AND 2ND S AVE NE, N SIDE
SDW-29238	U	U	U	PCC	DISTRICT1	3	0	0	0	2	2	44TH AVE SW BETWEEN SW WILDWOOD PL AND SW FLETCHER ST, E SIDE
SDW-23321	U	U	U	PCC	DISTRICT2	3	0	1	0	1	2	S AMERICUS ST BETWEEN 39TH AVE S AND 42ND AVE S, S SIDE
SDW-9603	Y	U	U	PCC	DISTRICT7	2	0	1	1	0	2	W PROSPECT ST BETWEEN QUEEN ANNE AVE N AND 1ST AVE W, N SIDE
SDW-7230	N	U	U	PCC	DISTRICT7	3	0	0	0	2	2	W GOVERNMENT WAY BETWEEN 29TH AVE W AND 30TH AVE W, N SIDE
SDW-3460	Y	U	U	PCC	DISTRICT7	2	0	0	0	2	2	CONSTANCE DR W BETWEEN W GLENMONT LN AND W MONTFORT PL, SW SIDE
SDW-40993	U	U	U	PCC	DISTRICT3	3	1	1	0	0	2	E MADISON ST BETWEEN BROADWAY AND BROADWAY CT, SE SIDE
SDW-44006	U	U	U	PCC	DISTRICT2	3	0	0	0	2	2	BEACON WR AVE S BETWEEN S CLOVERDALE ST AND S DONOVAN ST, W SIDE
SDW-5551	U	U	Y	PCC	DISTRICT6	1	0	1	1	0	2	N 49TH ST BETWEEN DAYTON AVE N AND EVANSTON AVE N, S SIDE
SDW-25882	U	Y	U	PCC	DISTRICT1	3	0	0	1	1	2	44TH AVE SW BETWEEN SW MASSACHUSETTS ST AND SW HOLGATE ST, W SIDE
SDW-3511	Y	U	U	PCC	DISTRICT6	2	0	1	1	0	2	EVANSTON AVE N BETWEEN N 49TH ST AND N 50TH ST, E SIDE
SDW-29658	U	U	Y	PCC	DISTRICT1	1	0	0	1	1	2	SW ATLANTIC ST BETWEEN 42ND W AVE SW AND CALIFORNIA AVE SW, S SIDE
SDW-24603	U	U	Y	PCC	DISTRICT1	1	0	1	0	1	2	17TH AVE SW BETWEEN SW ELMGROVE ST AND SW THISTLE ST, W SIDE
SDW-26236	U	U	U	PCC	DISTRICT1	3	0	1	0	1	2	SW THISTLE ST BETWEEN 16TH AVE SW AND 17TH AVE SW, N SIDE
SDW-34112	Y	U	U	PCC	DISTRICT5	2	0	2	0	0	2	3RD AVE NW BETWEEN NW 107TH ST AND NW 110TH ST, W SIDE
SDW-28184	U	U	U	PCC	DISTRICT1	3	0	0	1	1	2	41ST AVE SW BETWEEN DEAD END 1 AND SW HOLGATE ST, SE SIDE
SDW-33078	Y	U	U	PCC	DISTRICT1	2	0	0	1	1	2	SW MASSACHUSETTS ST BETWEEN VICTORIA AVE SW AND ARCH AVE SW, N SIDE
SDW-40609	Y	U	U	PCC	DISTRICT3	2	1	1	0	0	2	BROADWAY BETWEEN MARION ST AND MADISON ST, E SIDE
SDW-19141	U	U	U	PCC	DISTRICT3	3	0	0	0	2	2	14TH AVE E BETWEEN E MERCER ST AND E ROY ST, E SIDE
SDW-15581	U	U	U	PCC	DISTRICT3	3	1	0	1	0	2	E SPRUCE ST BETWEEN 16TH AVE AND 17TH AVE, S SIDE
SDW-40936	U	U	Y	PCC	DISTRICT3	1	0	2	0	0	2	CRAWFORD PL BETWEEN E PIKE ST AND E PINE ST, W SIDE
SDW-7191	U	U	Y	AC	DISTRICT5	1	0	0	0	2	2	NE 145TH ST BETWEEN 22ND AVE NE AND 23RD PL NE, N SIDE
SDW-24273	U	U	Y	PCC	DISTRICT2	1	0	0	0	2	2	S BANGOR ST BETWEEN 65TH AVE S AND 66TH AVE S, N SIDE
SDW-5438	U	U	U	PCC	DISTRICT5	3	0	0	0	2	2	NE 86TH ST BETWEEN 38TH AVE NE AND 40TH AVE NE, N SIDE
SDW-6692	U	U	U	PCC	DISTRICT5	3	0	0	0	2	2	NE 115TH ST BETWEEN 23RD AVE NE AND 24TH AVE NE, S SIDE
SDW-894	U	U	Y	PCC	DISTRICT6	1	1	1	0	0	2	20TH AVE NW BETWEEN SHILSHOLE AVE NW AND BALLARD AVE NW, W SIDE
SDW-26423	U	U	U	PCC	DISTRICT2	3	0	0	0	2	2	65TH AVE S BETWEEN S BANGOR ST AND S HAZEL ST, W SIDE
SDW-12400	U	U	U	PCC	DISTRICT4	3	0	0	0	2	2	NE 82ND ST BETWEEN 38TH AVE NE AND 39TH AVE NE, S SIDE
SDW-27012	U	U	U	PCC	DISTRICT2	3	0	0	0	2	2	63RD AVE S BETWEEN S HAZEL CT AND S FOUNTAIN ST, NE SIDE
SDW-9923	Y	U	U	PCC	DISTRICT7	2	0	0	0	2	2	28TH PL W BETWEEN W JAMESON W ST AND GILMAN AVE W, W SIDE
SDW-33312	U	U	Y	PCC	DISTRICT2	1	0	0	0	2	2	S PORTLAND ST BETWEEN 35TH AVE S AND 37TH AVE S, S SIDE
SDW-25193	U	U	U	PCC	DISTRICT1	3	0	1	0	1	2	SW TRENTON ST BETWEEN 15TH AVE SW AND 16TH AVE SW, S SIDE
SDW-5437	Y	U	U	PCC	DISTRICT5	2	0	0	0	2	2	NE 86TH ST BETWEEN 40TH AVE NE AND 43RD AVE NE, N SIDE
SDW-5418	U	U	U	PCC	DISTRICT5	3	0	0	0	2	2	NE 87TH ST BETWEEN 43RD AVE NE AND DEAD END 1, SE SIDE
SDW-13297	Y	U	U	PCC	DISTRICT7	2	0	1	1	0	2	PROSPECT ST BETWEEN QUEEN ANNE AVE N AND 1ST S AVE N, S SIDE
SDW-31850	Y	U	U	PCC	DISTRICT1	2	0	1	0	1	2	WALNUT AVE SW BETWEEN SW WALKER ST AND SW COLLEGE ST, E SIDE
SDW-37081	Y	U	U	PCC	DISTRICT6	2	0	1	1	0	2	N 52ND ST BETWEEN GREENWOOD S AVE N AND PHINNEY AVE N, S SIDE
SDW-1927	U	U	Y	PCC	DISTRICT7	1	0	0	0	2	2	29TH AVE W BETWEEN W MCGRAW ST AND W SMITH ST, E SIDE
SDW-33336	U	U	Y	PCC	DISTRICT6	1	0	0	0	2	2	NW 93RD ST BETWEEN 21ST AVE NW AND 22ND AVE NW, S SIDE
SDW-32502	U	U	U	PCC	DISTRICT6	3	0	0	0	2	2	21ST AVE NW BETWEEN NW 93RD ST AND NW 94TH ST, W SIDE
SDW-8364	Y	U	U	PCC-TS	DISTRICT7	2	0	0	0	2	2	W MONTFORT PL BETWEEN CRANE DR W AND 43RD AVE W, NW SIDE
SDW-28485	U	U	U	PCC	DISTRICT1	3	0	1	0	1	2	23RD AVE SW BETWEEN SW CAMBRIDGE ST AND SW ROXBURY ST, E SIDE
SDW-41699	Y	U	U	PCC	DISTRICT3	2	0	1	1	0	2	26TH AVE S BETWEEN S JACKSON ST AND S KING ST, E SIDE

**SDOT ADA Transition Plan Appendix 6.1d: 2017 Curb Ramp Healthcare Prioritization**

Sidewalk ID	Location H (1)	Location M	Location L (2)	Surface Type	District No.	Ramp Score	Facilities Served				Total Count	Unit Description
							A	B	C	D		
SDW-38142	Y	U	U	PCC	DISTRICT7	2	0	0	0	2	2	W BERTONA ST BETWEEN 34TH AVE W AND 35TH AVE W, S SIDE
SDW-10277	U	U	U	PCC	DISTRICT7	3	0	2	0	0	2	1ST AVE N BETWEEN HAYES ST AND BLAINE ST, W SIDE
SDW-10678	Y	U	U	PCC	DISTRICT7	2	0	0	0	2	2	W DRAVUS ST BETWEEN 33RD AVE W AND 34TH AVE W, S SIDE
SDW-32811	Y	U	U	PCC	DISTRICT5	2	0	1	0	1	2	1ST AVE NE BETWEEN N 117TH ST AND NE 120TH ST, E SIDE
SDW-3567	Y	U	U	PCC	DISTRICT7	2	0	1	1	0	2	DENNY WAY BETWEEN MINOR AVE AND VIRGINIA ST, N SIDE
SDW-24488	U	U	Y	PCC	DISTRICT2	1	1	0	0	1	2	S ANGELINE ST BETWEEN 14TH N AVE S AND 15TH AVE S, N SIDE
SDW-7495	U	U	Y	PCC	DISTRICT6	1	1	1	0	0	2	NW 53RD ST BETWEEN 15TH AVE NW AND 17TH AVE NW, N SIDE
SDW-8073	U	U	Y	PCC	DISTRICT5	1	0	0	0	2	2	NE 97TH ST BETWEEN 46TH AVE NE AND SAND POINT WAY NE, N SIDE
SDW-18121	U	U	U	PCC	DISTRICT3	3	0	1	1	0	2	41ST AVE E BETWEEN E NEWTON ST AND E LYNN ST, W SIDE
SDW-26237	U	U	U	PCC	DISTRICT1	3	0	1	0	1	2	SW THISTLE ST BETWEEN 15TH AVE SW AND 16TH AVE SW, S SIDE
SDW-40596	U	U	Y	PCC	DISTRICT3	1	0	1	1	0	2	26TH AVE E BETWEEN E DENNY WAY AND E JOHN ST, E SIDE
SDW-31301	Y	U	N	PCC	DISTRICT1	2	0	0	0	2	2	40TH AVE SW BETWEEN SW DIRECTOR ST AND SW BARTON ST, W SIDE
SDW-33783	Y	U	U	PCC	DISTRICT6	2	0	1	1	0	2	PALATINE AVE N BETWEEN N 51ST ST AND N 52ND ST, E SIDE
SDW-10427	Y	U	U	PCC	DISTRICT2	2	0	2	0	0	2	S CHARLES ST BETWEEN MAYNARD AVE S AND 7TH AVE S, N SIDE
SDW-40685	U	U	Y	PCC	DISTRICT4	1	0	0	0	2	2	NE 82ND ST BETWEEN 39TH AVE NE AND 40TH AVE NE, N SIDE
SDW-24409	U	U	Y	PCC	DISTRICT3	1	0	1	1	0	2	S MAIN ST BETWEEN 20TH AVE S AND DEAD END 3, N SIDE
SDW-42841	U	U	Y	PCC	DISTRICT2	1	0	1	0	1	2	38TH AVE S BETWEEN S OREGON ST AND S CONOVER WAY, W SIDE
SDW-2566	U	U	U	PCC	DISTRICT5	3	0	0	0	2	2	40TH AVE NE BETWEEN NE 104TH ST AND NE 105TH ST, E SIDE
SDW-22260	N	U	Y	PCC	DISTRICT2	1	0	0	0	2	2	S GAZELLE ST BETWEEN 57TH AVE S AND 59TH AVE S, N SIDE
SDW-43780	Y	U	N	PCC	DISTRICT2	2	0	0	0	2	2	57TH AVE S BETWEEN RENTON AVE S AND S VICTOR ST, W SIDE
SDW-17409	U	U	U	PCC	DISTRICT3	3	0	1	1	0	2	41ST AVE E BETWEEN E GALER ST AND E GARFIELD ST, E SIDE
SDW-44327	Y	U	U	PCC	DISTRICT1	2	0	2	0	0	2	SW OHELLO ST BETWEEN 44TH W AVE SW AND WOODSIDE PL SW, N SIDE
SDW-43213	U	U	Y	PCC	DISTRICT1	1	0	0	0	2	2	57TH AVE SW BETWEEN FRATER AVE SW AND SW HINDS ST, E SIDE
SDW-23324	U	U	Y	PCC	DISTRICT2	1	0	1	0	1	2	S ANGELINE ST BETWEEN 39TH AVE S AND 42ND AVE S, N SIDE
SDW-1079	U	U	Y	PCC	DISTRICT6	1	0	2	0	0	2	24TH AVE NW BETWEEN DEAD END AND NW 54TH ST, E SIDE
SDW-19291	U	U	U	PCC	DISTRICT3	3	1	0	0	1	2	MALDEN AVE E BETWEEN E HARRISON ST AND E REPUBLICAN ST, E SIDE
SDW-2971	N	U	Y	PCC	DISTRICT7	1	0	1	1	0	2	BOREN AVE N BETWEEN THOMAS ST AND HARRISON ST, E SIDE
SDW-28806	U	U	U	PCC	DISTRICT1	3	0	0	1	1	2	SW HOLGATE ST BETWEEN WALNUT E AVE SW AND WALNUT W AVE SW, N SIDE
SDW-8176	Y	U	U	PCC	DISTRICT7	2	0	0	0	2	2	32ND AVE W BETWEEN W BERTONA ST AND W GROVER ST, W SIDE
SDW-9586	U	U	U	PCC	DISTRICT7	3	0	1	1	0	2	W KINNEAR PL BETWEEN 1ST AVE W AND 2ND AVE W, S SIDE
SDW-181	U	U	N	PCC	DISTRICT6	3	0	1	1	0	2	1ST AVE NW BETWEEN NW 49TH ST AND NW 50TH ST, E SIDE
SDW-4445	U	U	Y	PCC	DISTRICT6	1	0	1	1	0	2	PHINNEY AVE N BETWEEN N 49TH ST AND N 50TH E ST, W SIDE
SDW-3327	U	U	U	PCC	DISTRICT3	3	1	1	0	0	2	BROADWAY BETWEEN MADISON ST AND HARVARD AVE, W SIDE
SDW-3031	U	U	U	PCC	DISTRICT7	3	0	1	1	0	2	DENNY WAY BETWEEN PONTIUS AVE N AND YALE AVE, N SIDE
SDW-34551	U	U	U	PCC	DISTRICT5	3	0	0	0	2	2	SAND POINT WAY NE BETWEEN NE 97TH ST AND NE 100TH ST, W SIDE
SDW-2223	U	U	U	PCC	DISTRICT5	3	0	0	0	2	2	35TH AVE NE BETWEEN NE 92ND N ST AND NE 93RD ST, E SIDE
SDW-7535	U	U	U	PCC	DISTRICT7	3	0	0	0	2	2	W DRAVUS ST BETWEEN 34TH AVE W AND 35TH AVE W, N SIDE
SDW-36777	U	U	U	PCC	DISTRICT2	3	0	0	0	2	2	50TH AVE S BETWEEN S DIRECTOR ST AND S BARTON ST, E SIDE
SDW-17475	U	U	U	PCC	DISTRICT3	3	0	1	1	0	2	13TH AVE BETWEEN E CHERRY ST AND E COLUMBIA ST, E SIDE
SDW-18545	U	U	U	PCC	DISTRICT3	3	0	1	1	0	2	25TH AVE E BETWEEN E JOHN ST AND E MADISON ST, W SIDE
SDW-17633	N	U	U	PCC	DISTRICT3	3	0	1	1	0	2	S KING ST BETWEEN 23RD AVE S AND 24TH S AVE S, S SIDE
SDW-4089	U	U	U	PCC	DISTRICT6	3	0	1	1	0	2	GREENWOOD AVE N BETWEEN N 51ST ST AND N 52ND S ST, E SIDE
SDW-7174	Y	Y	U	AC	DISTRICT5	2	0	0	1	1	2	NE 110TH ST BETWEEN 34TH AVE NE AND 35TH AVE NE, N SIDE
SDW-673	U	U	U	AC	DISTRICT6	3	1	1	0	0	2	17TH AVE NW BETWEEN NW 52ND ST AND NW IONE PL, W SIDE
SDW-7070	U	U	U	PCC	DISTRICT6	3	0	1	1	0	2	NW 49TH ST BETWEEN 1ST AVE NW AND NW MARKET ST, N SIDE
SDW-2286	U	U	Y	PCC	DISTRICT7	1	0	0	0	2	2	42ND AVE W BETWEEN W VIEWMONT S WAY W AND W GLENMONT LN, NE SIDE

**SDOT ADA Transition Plan Appendix 6.1d: 2017 Curb Ramp Healthcare Prioritization**

Sidewalk ID	Location H (1)	Location M	Location L (2)	Surface Type	District No.	Ramp Score	Facilities Served				Total Count	Unit Description
							A	B	C	D		
SDW-2510	N	U	Y	PCC	DISTRICT5	1	0	0	0	2	2	43RD AVE NE BETWEEN NE 85TH ST AND NE 86TH ST, W SIDE
SDW-12916	U	U	Y	PCC	DISTRICT7	1	0	1	1	0	2	VALLEY UPPER ST BETWEEN QUEEN ANNE AVE N AND 1ST AVE N, N SIDE
SDW-2827	U	U	U	PCC	DISTRICT2	3	0	2	0	0	2	6TH AVE S BETWEEN S DEARBORN ST AND SEATTLE W BLVD S, E SIDE
SDW-36110	U	U	Y	PCC	DISTRICT6	1	0	1	1	0	2	1ST AVE NE BETWEEN NE 63RD ST AND NE 64TH ST, W SIDE
SDW-102	Y	U	U	PCC	DISTRICT5	2	0	2	0	0	2	12TH AVE NE BETWEEN NE 114TH ST AND NE 115TH ST, W SIDE
SDW-14004	U	U	Y	PCC	DISTRICT7	1	0	1	1	0	2	1ST AVE N BETWEEN ROY ST AND VALLEY ST, E SIDE
SDW-9063	Y	U	U	PCC	DISTRICT7	2	0	0	0	2	2	W JAMESON ST BETWEEN 29TH N AVE W AND 30TH AVE W, S SIDE
SDW-34570	U	U	Y	PCC	DISTRICT7	1	0	0	0	2	2	THORNDYKE AVE W BETWEEN W NEWTON ST AND W CROCKETT ST, NW SIDE
SDW-5981	U	U	Y	PCC	DISTRICT7	1	0	1	1	0	2	TERRY AVE N BETWEEN THOMAS ST AND HARRISON ST, E SIDE
SDW-13647	U	U	U	PCC	DISTRICT7	3	0	1	1	0	2	1ST AVE N BETWEEN ALOHA ST AND WARD ST, E SIDE
SDW-5351	U	N	U	PCC	DISTRICT7	3	0	1	1	0	2	PONTIUS AVE N BETWEEN DENNY WAY AND JOHN W ST, W SIDE
SDW-9167	U	U	U	PCC	DISTRICT7	3	0	0	0	2	2	W BERTONA ST BETWEEN 33RD AVE W AND 34TH AVE W, S SIDE
SDW-9152	U	U	U	PCC	DISTRICT7	3	0	0	0	2	2	33RD AVE W BETWEEN W DRAVUS ST AND W BERTONA ST, W SIDE
SDW-37797	Y	U	U	PCC	DISTRICT7	2	0	1	1	0	2	YALE AVE N BETWEEN STEWART ST AND JOHN ST, W SIDE
SDW-5495	U	U	Y	PCC	DISTRICT6	1	0	2	0	0	2	SHILSHOLE AVE NW BETWEEN 22ND AVE NW AND 24TH AVE NW, NE SIDE
SDW-3568	U	U	Y	PCC	DISTRICT7	1	0	1	1	0	2	DENNY WAY BETWEEN FAIRVIEW AVE AND MINOR AVE, N SIDE
SDW-3566	Y	N	U	PCC	DISTRICT6	2	0	1	1	0	2	GREENWOOD AVE N BETWEEN N 48TH ST AND N 49TH ST, W SIDE
SDW-37342	U	U	Y	PCC	DISTRICT7	1	0	0	0	2	2	WHALLEY PL W BETWEEN W DRAVUS ST AND W BERTONA ST, E SIDE
SDW-40362	Y	U	U	PCC	DISTRICT5	2	0	1	0	1	2	NE 86TH ST BETWEEN 17TH AVE NE AND LAKE CITY WAY NE, S SIDE
SDW-42873	Y	U	U	AC	DISTRICT2	2	0	0	0	2	2	S CLOVERDALE ST BETWEEN 36TH AVE S AND 37TH AVE S, S SIDE
SDW-23323	U	U	Y	PCC	DISTRICT2	1	0	1	0	1	2	S ANGELINE ST BETWEEN 39TH AVE S AND 42ND AVE S, S SIDE
SDW-42046	Y	U	U	PCC	DISTRICT1	2	0	0	0	2	2	36TH AVE SW BETWEEN SW BARTON ST AND SW CAMBRIDGE ST, W SIDE
SDW-28296	Y	U	N	PCC	DISTRICT1	2	0	1	1	0	2	SW HUDSON ST BETWEEN 35TH AVE SW AND 36TH AVE SW, S SIDE
SDW-42929	Y	U	U	PCC	DISTRICT1	2	0	1	1	0	2	SW HUDSON ST BETWEEN 37TH AVE SW AND 38TH AVE SW, S SIDE
SDW-27371	Y	U	U	PCC	DISTRICT2	2	0	0	0	2	2	S RYAN ST BETWEEN 59TH AVE S AND RENTON AVE S, N SIDE
SDW-28885	Y	U	U	PCC	DISTRICT1	2	0	2	0	0	2	46TH PL SW BETWEEN DEAD END AND SW OTHELLO ST, W SIDE
SDW-30243	U	U	Y	PCC	DISTRICT1	1	0	1	1	0	2	40TH AVE SW BETWEEN SW EDMUNDS ST AND SW HUDSON ST, E SIDE
SDW-25231	Y	U	N	PCC	DISTRICT2	2	0	0	1	1	2	S BRANDON ST BETWEEN DEAD END 3 AND 42ND AVE S, N SIDE
SDW-15269	U	U	U	PCC	DISTRICT3	3	0	0	0	2	2	E ROY ST BETWEEN 15TH AVE E AND 16TH AVE E, N SIDE
SDW-38207	U	U	U	PCC	DISTRICT7	3	0	1	1	0	2	HARRISON ST BETWEEN BOREN AVE N AND FAIRVIEW AVE N, S SIDE
SDW-30604	U	U	U	PCC	DISTRICT3	3	1	1	0	0	2	SPRING ST BETWEEN BOYLSTON AVE AND HARVARD AVE, SE SIDE
SDW-12522	U	U	U	PCC	DISTRICT3	3	0	0	0	2	2	E MERCER ST BETWEEN MALDEN AVE E AND 15TH S AVE E, S SIDE
SDW-26507	Y	U	U	PCC	DISTRICT2	2	0	0	0	2	2	RAINIER AVE S BETWEEN S ROSE N ST AND S ROSE S ST, W SIDE
SDW-41661	U	U	Y	PCC	DISTRICT1	1	0	0	0	2	2	54TH AVE SW BETWEEN SW ANDOVER ST AND SW DAKOTA ST, W SIDE
SDW-43074	U	U	Y	PCC	DISTRICT2	1	0	0	0	2	2	46TH AVE S BETWEEN S OTHELLO ST AND S FONTANELLE ST, W SIDE
SDW-29014	U	U	U	PCC	DISTRICT2	3	0	0	0	2	2	S BARTON PL BETWEEN S BARTON ST AND 50TH S AVE S, W SIDE
SDW-31911	U	U	U	PCC	DISTRICT1	3	0	1	1	0	2	SW EDMUNDS ST BETWEEN FAUNTLEROY WAY SW AND 40TH AVE SW, N SIDE
SDW-33075	Y	U	U	PCC	DISTRICT1	2	0	0	1	1	2	SW MASSACHUSETTS ST BETWEEN 42ND AVE SW AND CALIFORNIA AVE SW, S SIDE
SDW-32950	Y	U	U	PCC	DISTRICT1	2	0	1	0	1	2	SW COLLEGE ST BETWEEN WALNUT AVE SW AND 41ST N AVE SW, S SIDE
SDW-20972	U	Y	Y	PCC	DISTRICT2	1	1	0	0	1	2	S COLUMBIAN WAY BETWEEN VETRN HOSPITAL DR AND S SNOQUALMIE ST, SW SIDE
SDW-13704	U	U	U	PCC-TS	DISTRICT7	3	0	0	0	2	2	W DRAVUS ST BETWEEN 25TH AVE W AND 26TH AVE W, N SIDE
SDW-44249	Y	U	U	PCC	DISTRICT1	2	0	0	0	2	2	56TH AVE SW BETWEEN SW ANDOVER ST AND SW DAKOTA ST, E SIDE
SDW-31667	U	U	Y	PCC	DISTRICT1	1	0	1	1	0	2	36TH AVE SW BETWEEN SW DAWSON ST AND SW BRANDON ST, W SIDE
SDW-42002	Y	U	U	PCC	DISTRICT7	2	0	1	1	0	2	DENNY WAY BETWEEN YALE AVE AND STEWART ST, S SIDE
SDW-28278	U	U	U	PCC	DISTRICT7	3	0	1	1	0	2	DENNY WAY BETWEEN TERRY AVE AND BOREN AVE N, S SIDE
SDW-28274	U	U	Y	PCC	DISTRICT7	1	0	1	1	0	2	DENNY WAY BETWEEN VIRGINIA ST AND PONTIUS AVE N, S SIDE

**SDOT ADA Transition Plan Appendix 6.1d: 2017 Curb Ramp Healthcare Prioritization**

Sidewalk ID	Location H (1)	Location M	Location L (2)	Surface Type	District No.	Ramp Score	Facilities Served				Total Count	Unit Description
							A	B	C	D		
SDW-31211	U	U	U	PCC	DISTRICT1	3	0	0	1	1	2	CALIFORNIA AVE SW BETWEEN SW SEATTLE ST AND SW MASSACHUSETTS ST, W SIDE
SDW-44280	U	U	U	PCC	DISTRICT2	3	0	0	0	2	2	49TH AVE S BETWEEN S BARTON ST AND S FLETCHER ST, NE SIDE
SDW-20904	Y	U	U	PCC	DISTRICT3	2	0	1	1	0	2	E GARFIELD ST BETWEEN MCGILVRA BLVD E AND 41ST AVE E, S SIDE
SDW-45180	U	U	Y	PCC	DISTRICT1	1	0	0	1	1	2	SW ATLANTIC ST BETWEEN CALIFORNIA AVE SW AND 44TH AVE SW, S SIDE
SDW-31837	U	U	U	PCC	DISTRICT1	3	0	0	1	1	2	PALM AVE SW BETWEEN EDGEWOOD AVE SW AND SW MASSACHUSETTS ST, NW SIDE
SDW-34898	Y	U	U	PCC	DISTRICT2	2	0	2	0	0	2	AIRPORT WAY S BETWEEN 6TH AVE S AND MAYNARD AVE S, NE SIDE
SDW-39106	Y	U	U	PCC	DISTRICT6	2	0	1	1	0	2	4TH AVE NE BETWEEN EAST GREEN LAKE DR N AND WOODLAWN N AVE NE, SE SIDE
SDW-14027	U	U	U	PCC	DISTRICT6	3	0	1	1	0	2	1ST AVE NE BETWEEN DEAD END 1 AND WOODLAWN S AVE NE, E SIDE
SDW-22295	U	U	U	PCC	DISTRICT2	3	0	0	0	2	2	BEACON WR AVE S BETWEEN S RAYMOND ST AND S SPENCER ST, W SIDE
SDW-24137	U	U	U	PCC	DISTRICT2	3	0	0	0	2	2	28TH AVE S BETWEEN S GRAHAM ST AND S EDDY ST, W SIDE
SDW-21458	Y	U	U	PCC	DISTRICT3	2	0	0	0	2	2	12TH AVE E BETWEEN E MERCER ST AND E ROY ST, E SIDE
SDW-20074	U	U	U	PCC	DISTRICT3	3	0	2	0	0	2	E UNION ST BETWEEN HARVARD AVE AND SENECA ST, N SIDE
SDW-39408	Y	U	U	PCC	DISTRICT6	2	0	1	1	0	2	NE MAPLE LEAF PL BETWEEN EAST GREEN LAKE DR N AND WOODLAWN AVE NE, SE SIDE
SDW-15843	U	U	Y	PCC	DISTRICT3	1	0	1	1	0	2	25TH AVE E BETWEEN E MADISON ST AND E THOMAS ST, E SIDE
SDW-16935	U	U	Y	PCC	DISTRICT5	1	1	1	0	0	2	5TH AVE NE BETWEEN NE 103RD ST AND NE 104TH ST, E SIDE
SDW-16933	U	U	U	PCC	DISTRICT5	3	1	1	0	0	2	5TH AVE NE BETWEEN NE 104TH ST AND NE 105TH ST, W SIDE
SDW-38085	Y	U	U	PCC	DISTRICT6	2	0	1	1	0	2	GREENWOOD AVE N BETWEEN N 52ND S ST AND N 52ND N ST, E SIDE
SDW-13295	U	U	Y	PCC	DISTRICT7	1	0	1	1	0	2	PROSPECT ST BETWEEN 1ST N AVE N AND PROSPECT NR ST, S SIDE
SDW-11800	U	U	U	PCC	DISTRICT4	3	0	2	0	0	2	26TH AVE NE BETWEEN NE 68TH ST AND NE 70TH ST, E SIDE
SDW-24222	Y	U	U	PCC	DISTRICT2	2	0	1	0	1	2	35TH AVE S BETWEEN S MYRTLE PL AND DEAD END 9, E SIDE
SDW-11447	Y	U	U	PCC	DISTRICT7	2	0	0	0	2	2	W BERTONA ST BETWEEN 31ST AVE W AND 32ND AVE W, S SIDE
SDW-37875	U	U	Y	PCC	DISTRICT7	1	0	0	0	2	2	W MCGRAW ST BETWEEN 28TH S AVE W AND 29TH AVE W, N SIDE
SDW-42800	U	U	Y	PCC	DISTRICT1	1	0	1	0	1	2	SW ELMGROVE ST BETWEEN 13TH AVE SW AND 14TH AVE SW, S SIDE
SDW-7589	U	Y	U	PCC-TS	DISTRICT7	3	0	0	0	2	2	W GLENMONT LN BETWEEN 43RD AVE W AND CONSTANCE DR W, NW SIDE
SDW-8687	U	U	U	PCC	DISTRICT7	3	0	0	0	2	2	W CROCKETT ST BETWEEN 23RD AVE W AND THORNDYKE AVE W, N SIDE
SDW-8683	U	U	Y	PCC-TS	DISTRICT7	1	0	0	0	2	2	W BOSTON ST BETWEEN THORNDYKE AVE W AND 26TH AVE W, S SIDE
SDW-13163	U	U	U	PCC	DISTRICT3	3	0	0	0	2	2	E ROY ST BETWEEN 11TH AVE E AND 12TH AVE E, S SIDE
SDW-12380	U	U	Y	PCC	DISTRICT3	1	0	1	0	1	2	16TH AVE E BETWEEN E HIGHLAND DR AND E GALER ST, W SIDE
SDW-7702	U	U	U	PCC	DISTRICT7	3	0	0	0	2	2	W DRAVUS ST BETWEEN 31ST AVE W AND 32ND AVE W, N SIDE
SDW-38759	U	U	U	PCC	DISTRICT7	3	0	0	0	2	2	36TH AVE W BETWEEN W EMERSON ST AND W THURMAN ST, E SIDE
SDW-10483	U	Y	U	PCC	DISTRICT7	3	0	0	0	2	2	W BERTONA ST BETWEEN 37TH AVE W AND 38TH AVE W, N SIDE
SDW-28490	Y	U	U	PCC	DISTRICT1	2	0	1	0	1	2	24TH AVE SW BETWEEN SW CAMBRIDGE ST AND SW ROXBURY ST, W SIDE
SDW-11074	Y	U	U	PCC	DISTRICT7	2	0	0	0	2	2	39TH AVE W BETWEEN W DRAVUS ST AND W PROSPER ST, W SIDE
SDW-11060	N	U	Y	PCC	DISTRICT7	1	0	0	0	2	2	37TH AVE W BETWEEN W PROSPER ST AND W BERTONA ST, E SIDE
SDW-43198	U	U	U	PCC	DISTRICT1	3	0	0	1	1	2	ARCH AVE SW BETWEEN SW MASSACHUSETTS ST AND WALNUT AVE SW, E SIDE
SDW-22928	U	U	Y	PCC	DISTRICT2	1	0	1	0	1	2	S HOLLY ST BETWEEN M L KING JR ER WAY S AND 39TH AVE S, S SIDE
SDW-27011	U	U	U	PCC	DISTRICT2	3	0	0	0	2	2	63RD AVE S BETWEEN S HAZEL CT AND S FOUNTAIN ST, SW SIDE
SDW-41821	U	U	Y	AC	DISTRICT2	1	0	0	0	2	2	BEACON WR AVE S BETWEEN S MONROE ST AND S ROSE ST, E SIDE
SDW-43677	Y	U	U	PCC	DISTRICT2	2	0	0	0	2	2	RENTON AVE S BETWEEN S BARTON ST AND S FLETCHER ST, NE SIDE
SDW-26348	U	U	Y	PCC	DISTRICT2	1	0	0	0	2	2	RAINIER AVE S BETWEEN S HENDERSON ST AND S DIRECTOR N ST, E SIDE
SDW-25312	Y	U	U	PCC	DISTRICT1	2	0	1	0	1	2	SW TRENTON ST BETWEEN 13TH AVE SW AND 14TH E AVE SW, S SIDE
SDW-13452	U	U	Y	PCC	DISTRICT7	1	0	1	1	0	2	WARD ST BETWEEN QUEEN ANNE AVE N AND 1ST AVE N, S SIDE
SDW-15632	N	U	Y	PCC	DISTRICT4	1	0	0	0	2	2	NE 82ND ST BETWEEN 40TH AVE NE AND 41ST AVE NE, N SIDE
SDW-4041	U	U	Y	PCC	DISTRICT7	1	0	1	1	0	2	JOHN ST BETWEEN MINOR AVE N AND PONTIUS W AVE N, N SIDE
SDW-25626	Y	U	U	PCC	DISTRICT2	2	0	0	0	2	2	S CLOVERDALE ST BETWEEN 46TH AVE S AND 47TH AVE S, S SIDE
SDW-25941	Y	U	U	PCC	DISTRICT2	2	0	0	0	2	2	48TH AVE S BETWEEN S ORCHARD ST AND S GARDEN ST, E SIDE



**SDOT ADA Transition Plan Appendix 6.1d: 2017 Curb Ramp Healthcare Prioritization**

Sidewalk ID	Location H (1)	Location M	Location L (2)	Surface Type	District No.	Ramp Score	Facilities Served				Total Count	Unit Description
							A	B	C	D		
SDW-15086	U	U	U	PCC	DISTRICT3	3	0	2	0	0	2	MELROSE AVE BETWEEN PINE ST AND YALE AVE, E SIDE
SDW-8797	U	U	Y	PCC	DISTRICT7	1	0	1	1	0	2	QUEEN ANNE AVE N BETWEEN VALLEY ST AND ALOHA ST, W SIDE
SDW-2750	U	Y	Y	PCC	DISTRICT2	1	0	2	0	0	2	AIRPORT WAY S BETWEEN MAYNARD AVE S AND AIRPORT NB N WAY S, NE SIDE
SDW-27355	Y	U	U	PCC	DISTRICT3	2	0	2	0	0	2	E UNION ST BETWEEN HARVARD AVE AND SENECA ST, S SIDE
SDW-11735	U	U	U	PCC	DISTRICT7	3	0	0	0	2	2	W MONTFORT PL BETWEEN CONSTANCE DR W AND MAGNOLIA BLVD W, SE SIDE
SDW-10426	U	U	U	PCC	DISTRICT2	3	0	2	0	0	2	S CHARLES ST BETWEEN MAYNARD AVE S AND 7TH AVE S, S SIDE
SDW-28700	U	U	N	PCC	DISTRICT1	3	0	2	0	0	2	WOODSIDE PL SW BETWEEN SW MYRTLE ST AND SW OHELLO ST, E SIDE
SDW-27009	N	U	Y	PCC	DISTRICT2	1	0	0	0	2	2	61ST AVE S BETWEEN S BANGOR ST AND S HAZEL ST, E SIDE
SDW-26244	Y	U	U	PCC	DISTRICT1	2	0	1	0	1	2	SW TRENTON ST BETWEEN 17TH AVE SW AND 18TH AVE SW, N SIDE
SDW-9826	Y	U	U	PCC	DISTRICT6	2	1	1	0	0	2	NW IONE PL BETWEEN TALLMAN AVE NW AND RUSSELL AVE NW, SE SIDE
SDW-16156	U	U	U	PCC	DISTRICT3	3	0	1	1	0	2	E NEWTON ST BETWEEN 41ST AVE E AND 42ND AVE E, S SIDE
SDW-37060	U	U	U	PCC-TS	DISTRICT7	3	0	0	0	2	2	W MONTFORT PL BETWEEN CRANE DR W AND 43RD AVE W, SE SIDE
SDW-6481	U	U	U	AC	DISTRICT5	3	0	0	0	2	2	NE 145TH ST BETWEEN 17TH AVE NE AND 19TH AVE NE, N SIDE
SDW-19399	U	U	U	PCC	DISTRICT3	3	1	0	0	1	2	E HARRISON ST BETWEEN 15TH N AVE E AND 16TH AVE E, N SIDE
SDW-26689	U	U	Y	PCC	DISTRICT2	1	0	1	0	1	2	S WILLOW ST BETWEEN M L KING JR ER WAY S AND 40TH AVE S, S SIDE
SDW-29433	U	U	U	PCC	DISTRICT1	3	0	2	0	0	2	VASHON PL SW BETWEEN SW OHELLO ST AND SW FONTANELLE ST, E SIDE
SDW-28864	Y	U	U	PCC	DISTRICT7	2	0	1	1	0	2	YALE AVE BETWEEN HOWELL ST AND STEWART ST, NE SIDE
SDW-10679	U	U	U	PCC	DISTRICT7	3	0	0	0	2	2	W DRAVUS ST BETWEEN 33RD AVE W AND 34TH AVE W, N SIDE
SDW-37939	Y	U	U	PCC	DISTRICT7	2	0	0	0	2	2	W ARMOUR ST BETWEEN 39TH AVE W AND 40TH AVE W, N SIDE
SDW-44750	U	U	Y	PCC	DISTRICT5	1	0	1	1	0	2	GREENWOOD AVE N BETWEEN N 132ND ST AND N 133RD ST, W SIDE
SDW-33564	U	U	Y	PCC	DISTRICT1	1	0	0	1	1	2	SW SEATTLE ST BETWEEN CALIFORNIA AVE SW AND 44TH AVE SW, S SIDE
SDW-31815	Y	U	U	PCC	DISTRICT1	2	0	1	1	0	2	38TH AVE SW BETWEEN SW DAWSON ST AND DEAD END 1, W SIDE
SDW-9669	Y	U	U	PCC	DISTRICT6	2	0	1	1	0	2	NE MAPLE LEAF PL BETWEEN EAST GREEN LAKE DR N AND WOODLAWN AVE NE, NW SIDE
SDW-43156	U	U	Y	PCC	DISTRICT1	1	0	1	0	1	2	SW THISTLE ST BETWEEN 12TH AVE SW AND 13TH AVE SW, N SIDE
SDW-26265	U	U	Y	PCC	DISTRICT1	1	0	1	0	1	2	12TH AVE SW BETWEEN SW ELMGROVE ST AND SW THISTLE ST, W SIDE
SDW-41792	Y	U	U	PCC	DISTRICT1	2	0	2	0	0	2	CALIFORNIA AVE SW BETWEEN SW ORCHARD ST AND SW OHELLO N ST, W SIDE
SDW-29116	U	U	U	PCC	DISTRICT1	3	0	1	0	1	2	WALNUT AVE SW BETWEEN SW LANDER ST AND SW FOREST ST, W SIDE
SDW-41287	Y	U	N	PCC	DISTRICT2	2	0	0	0	2	2	S ORCAS ST BETWEEN 28TH AVE S AND 30TH AVE S, N SIDE
SDW-32504	Y	U	U	PCC	DISTRICT6	2	0	0	0	2	2	21ST AVE NW BETWEEN NW 92ND ST AND NW 93RD ST, W SIDE
SDW-27963	U	U	Y	PCC	DISTRICT2	1	0	1	0	1	2	37TH AVE S BETWEEN S WILLOW ST AND S MYRTLE ST, W SIDE
SDW-29012	U	U	U	PCC/AG	DISTRICT2	3	0	0	0	2	2	S BARTON PL BETWEEN 50TH S AVE S AND 51ST AVE S, NE SIDE
SDW-27754	Y	U	U	PCC	DISTRICT2	2	0	0	0	2	2	57TH AVE S BETWEEN S RYAN E ST AND S PRENTICE ST, W SIDE
SDW-9168	Y	U	U	PCC	DISTRICT7	2	0	0	0	2	2	W BERTONA ST BETWEEN 33RD AVE W AND 34TH AVE W, N SIDE
SDW-11417	U	U	Y	PCC	DISTRICT7	1	0	0	0	2	2	W CROCKETT ST BETWEEN DEAD END AND 26TH AVE W, S SIDE
SDW-3461	U	U	U	PCC	DISTRICT7	3	0	0	0	2	2	CONSTANCE DR W BETWEEN W GLENMONT LN AND W MONTFORT PL, NE SIDE
SDW-28392	N	U	Y	PCC	DISTRICT2	1	0	0	0	2	2	33RD AVE S BETWEEN S BRANDON ST AND S LUCILE ST, W SIDE
SDW-4350	U	U	U	PCC	DISTRICT6	3	1	1	0	0	2	TALLMAN AVE NW BETWEEN NW CENTRAL PL AND NW MARKET ST, SW SIDE
SDW-5944	U	U	U	PCC	DISTRICT6	3	1	1	0	0	2	NW 52ND ST BETWEEN 15TH AVE NW AND 17TH AVE NW, N SIDE
SDW-4046	U	U	Y	PCC	DISTRICT7	1	0	1	1	0	2	JOHN ST BETWEEN DEAD END AND BOREN AVE N, N SIDE
SDW-28113	U	U	U	PCC	DISTRICT1	3	0	1	0	1	2	SW GRAYSON ST BETWEEN BELVIDERE AVE SW AND 39TH AVE SW, S SIDE
SDW-26687	U	U	U	PCC	DISTRICT2	3	0	1	0	1	2	S WILLOW ST BETWEEN 40TH AVE S AND 42ND AVE S, S SIDE
SDW-18744	U	U	U	PCC	DISTRICT3	3	0	1	1	0	2	MCGILVRA BLVD E BETWEEN E BLAINE ST AND E NEWTON ST, E SIDE
SDW-20748	Y	U	U	PCC	DISTRICT3	2	0	1	1	0	2	43RD AVE E BETWEEN E HOWE ST AND E MADISON ST, W SIDE
SDW-10879	Y	U	U	PCC	DISTRICT6	2	0	1	1	0	2	N 65TH ST BETWEEN SUNNYSIDE AVE N AND 1ST AVE NE, N SIDE
SDW-42662	U	U	Y	PCC	DISTRICT1	1	0	0	0	2	2	SW BRACE POINT DR BETWEEN SW WILDWOOD PL AND 45TH AVE SW, NW SIDE
SDW-42016	U	U	Y	PCC	DISTRICT1	1	0	2	0	0	2	SW OHELLO ST BETWEEN 46TH PL SW AND 47TH AVE SW, S SIDE

**SDOT ADA Transition Plan Appendix 6.1d: 2017 Curb Ramp Healthcare Prioritization**

Sidewalk ID	Location H (1)	Location M	Location L (2)	Surface Type	District No.	Ramp Score	Facilities Served				Total Count	Unit Description
							A	B	C	D		
SDW-19150	U	U	U	PCC	DISTRICT3	3	0	0	0	2	2	15TH AVE E BETWEEN E MERCER N ST AND E ROY ST, W SIDE
SDW-7086	Y	U	U	PCC	DISTRICT7	2	0	1	1	0	2	1ST AVE W BETWEEN W MERCER ST AND W ROY ST, E SIDE
SDW-26243	Y	Y	U	PCC	DISTRICT1	2	0	1	0	1	2	SW TRENTON ST BETWEEN 18TH AVE SW AND 20TH AVE SW, N SIDE
SDW-28197	Y	U	U	PCC	DISTRICT1	2	0	0	1	1	2	SW HILL ST BETWEEN DEAD END 1 AND 41ST AVE SW, N SIDE
SDW-42291	Y	U	U	PCC	DISTRICT1	2	0	2	0	0	2	SW FRONTENAC ST BETWEEN CALIFORNIA AVE SW AND FAUNTLEROY WAY SW, N SIDE
SDW-38180	N	U	Y	PCC	DISTRICT5	1	0	0	0	2	2	NE 86TH ST BETWEEN 38TH AVE NE AND 40TH AVE NE, S SIDE
SDW-25596	U	Y	U	PCC	DISTRICT1	3	0	1	0	1	2	SW ELMGROVE ST BETWEEN 16TH AVE SW AND 17TH AVE SW, S SIDE
SDW-28153	Y	U	U	PCC	DISTRICT7	2	0	1	1	0	2	9TH AVE BETWEEN LENORA ST AND BLANCHARD ST, SW SIDE
SDW-26392	U	U	U	PCC	DISTRICT1	3	0	1	0	1	2	13TH AVE SW BETWEEN SW ELMGROVE ST AND SW THISTLE ST, W SIDE
SDW-2776	U	U	Y	PCC	DISTRICT2	1	0	2	0	0	2	7TH AVE S BETWEEN S DEARBORN ST AND S CHARLES ST, E SIDE
SDW-42017	U	U	Y	PCC	DISTRICT1	1	0	2	0	0	2	SW OTHELLO ST BETWEEN 45TH AVE SW AND BLAKE PL SW, S SIDE
SDW-19040	Y	U	U	PCC	DISTRICT3	2	0	1	1	0	2	24TH AVE S BETWEEN S KING N ST AND S KING S ST, W SIDE
SDW-26291	U	U	U	PCC	DISTRICT1	3	0	0	0	2	2	57TH AVE SW BETWEEN FRATER AVE SW AND SW HINDS ST, W SIDE
SDW-871	Y	U	U	PVCC	DISTRICT5	2	0	0	0	2	2	23RD AVE NE BETWEEN NE 130TH ST AND NE 133RD ST, W SIDE
SDW-42173	U	U	U	PCC	DISTRICT2	3	0	1	0	1	2	S OREGON ST BETWEEN RAINIER AVE S AND 36TH AVE S, N SIDE
SDW-29076	U	U	U	PCC	DISTRICT1	3	0	1	0	1	2	SW ROXBURY ST BETWEEN 25TH AVE SW AND 26TH AVE SW, S SIDE
SDW-38589	U	U	U	PCC	DISTRICT6	3	0	1	1	0	2	NE 65TH ST BETWEEN LATONA W AVE NE AND LATONA E AVE NE, N SIDE
SDW-42671	U	U	U	PCC	DISTRICT1	3	0	1	1	0	2	FAUNTLEROY WAY SW BETWEEN SW HUDSON ST AND SW DAWSON ST, E SIDE
SDW-27243	U	U	U	PCC	DISTRICT7	3	0	2	0	0	2	PINE ST BETWEEN 9TH AVE AND TERRY AVE, SE SIDE
SDW-2289	U	U	Y	PCC	DISTRICT7	1	0	0	0	2	2	43RD AVE W BETWEEN W MONTFORT PL AND DEAD END, W SIDE
SDW-39940	Y	U	U	PCC	DISTRICT2	2	0	1	0	1	2	S ALASKA ST BETWEEN 38TH AVE S AND 41ST AVE S, S SIDE
SDW-18753	U	U	U	PCC	DISTRICT3	3	0	1	1	0	2	E BLAINE ST BETWEEN 40TH AVE E AND MCGILVRA BLVD E, S SIDE
SDW-36967	Y	U	U	PCC	DISTRICT6	2	0	1	1	0	2	LATONA AVE NE BETWEEN NE 65TH W ST AND WOODLAWN S AVE NE, NE SIDE
SDW-24399	U	Y	Y	PCC	DISTRICT2	1	1	0	0	1	2	S SNOQUALMIE ST BETWEEN 14TH W AVE S AND 14TH E AVE S, S SIDE
SDW-27579	U	U	Y	PCC	DISTRICT1	1	0	0	0	2	2	SW BARTON ST BETWEEN SW HENDERSON ST AND 41ST AVE SW, SW SIDE
SDW-42990	U	U	U	PCC	DISTRICT1	3	0	1	0	1	2	SW PRINCE ST BETWEEN WALNUT AVE SW AND 41ST AVE SW, N SIDE
SDW-39809	U	U	Y	PCC	DISTRICT1	1	0	0	0	2	2	34TH AVE SW BETWEEN SW ROXBURY ST AND SW 97TH ST, W SIDE
SDW-35349	U	U	U	PCC	DISTRICT5	3	0	1	1	0	2	GREENWOOD AVE N BETWEEN N 132ND ST AND N 133RD ST, E SIDE
SDW-25868	Y	U	U	PCC	DISTRICT2	2	0	0	0	2	2	46TH AVE S BETWEEN S FONTANELLE ST AND S WEBSTER ST, W SIDE
SDW-13421	U	U	U	PCC	DISTRICT7	3	0	1	1	0	2	QUEEN ANNE AVE N BETWEEN W ROY ST AND VALLEY ST, E SIDE
SDW-28854	U	U	Y	PCC	DISTRICT7	1	0	1	1	0	2	VIRGINIA ST BETWEEN FAIRVIEW AVE AND BOREN AVE, SE SIDE
SDW-31826	U	U	Y	PCC	DISTRICT1	1	0	1	1	0	2	FERRY AVE SW BETWEEN SW HILL ST AND 44TH AVE SW, SE SIDE
SDW-43757	U	U	Y	PCC	DISTRICT6	1	0	1	0	1	2	15TH AVE NW BETWEEN NW 92ND ST AND NW 95TH ST, E SIDE
SDW-31213	U	U	Y	PCC	DISTRICT1	1	0	0	1	1	2	CALIFORNIA AVE SW BETWEEN SW DONALD ST AND SW ATLANTIC ST, E SIDE
SDW-26819	U	U	U	PCC	DISTRICT1	3	0	1	1	0	2	46TH AVE SW BETWEEN SW HILL ST AND SW WALKER ST, E SIDE
SDW-43869	Y	U	U	PCC	DISTRICT1	2	0	1	0	1	2	13TH AVE SW BETWEEN SW ELMGROVE ST AND SW THISTLE ST, E SIDE
SDW-1912	U	U	Y	PCC	DISTRICT7	1	0	0	0	2	2	28TH AVE W BETWEEN W BARRETT ST AND W DRAVUS ST, NE SIDE
SDW-27020	Y	U	U	PCC	DISTRICT2	2	0	0	0	2	2	BEACON AVE S BETWEEN 57TH AVE S AND S 119TH ST, NE SIDE
SDW-10372	U	U	U	PCC	DISTRICT6	3	0	1	1	0	2	WOODLAWN AVE N BETWEEN N 65TH ST AND N 66TH ST, E SIDE
SDW-8260	U	U	U	PCC	DISTRICT6	3	0	1	1	0	2	N 65TH ST BETWEEN WOODLAWN AVE N AND CORLISS AVE N, S SIDE
SDW-34087	U	U	Y	PCC	DISTRICT5	1	0	0	0	2	2	FREMONT AVE N BETWEEN N 120TH ST AND N 122ND ST, E SIDE
SDW-27851	U	U	U	PCC	DISTRICT1	3	0	2	0	0	2	HOLLY PL SW BETWEEN SW HOLLY ST AND SW WILLOW ST, W SIDE
SDW-16082	U	U	U	PCC	DISTRICT4	3	0	0	0	2	2	42ND AVE NE BETWEEN NE 82ND ST AND NE 85TH ST, E SIDE
SDW-44981	U	U	Y	PCC	DISTRICT1	1	0	0	1	1	2	CALIFORNIA AVE SW BETWEEN SW ATLANTIC ST AND SW SEATTLE ST, E SIDE
SDW-24276	Y	U	U	PCC	DISTRICT1	2	0	0	0	2	2	FRATER AVE SW BETWEEN 57TH AVE SW AND SW SPOKANE ST, E SIDE
SDW-29498	Y	U	U	PCC	DISTRICT2	2	0	0	0	2	2	SPEAR PL S BETWEEN 46TH AVE S AND S FLETCHER ST, SW SIDE

**SDOT ADA Transition Plan Appendix 6.1d: 2017 Curb Ramp Healthcare Prioritization**

Sidewalk ID	Location H (1)	Location M	Location L (2)	Surface Type	District No.	Ramp Score	Facilities Served				Total Count	Unit Description
							A	B	C	D		
SDW-30323	U	U	Y	PCC	DISTRICT7	1	0	1	1	0	2	VALLEY UPPER ST BETWEEN QUEEN ANNE AVE N AND 1ST AVE N, S SIDE
SDW-41611	U	U	U	PCC	DISTRICT3	3	0	1	1	0	2	41ST AVE E BETWEEN E LEE ST AND E GALER ST, W SIDE
SDW-30178	Y	U	U	PCC	DISTRICT1	2	0	0	0	2	2	SW 97TH ST BETWEEN 32ND AVE SW AND 33RD AVE SW, N SIDE
SDW-26770	U	U	Y	PCC	DISTRICT2	1	0	0	0	2	2	S OTHELLO ST BETWEEN 44TH AVE S AND 45TH AVE S, S SIDE
SDW-19422	Y	U	U	PCC	DISTRICT2	2	1	0	0	1	2	14TH AVE S BETWEEN S SNOQUALMIE E ST AND S ANGELINE N ST, W SIDE
SDW-182	Y	U	U	PCC	DISTRICT6	2	0	1	1	0	2	1ST AVE NW BETWEEN NW 48TH ST AND NW 49TH ST, W SIDE
SDW-42383	U	U	U	PCC	DISTRICT5	3	0	0	0	2	2	12TH AVE NW BETWEEN NW BLAKELY CT AND NW 130TH ST, E SIDE
SDW-11725	U	U	U	PCC	DISTRICT7	3	0	0	0	2	2	W MONTFORT PL BETWEEN 43RD AVE W AND CONSTANCE DR W, SE SIDE
SDW-31824	Y	U	N	PCC	DISTRICT1	2	0	1	1	0	2	FERRY AVE SW BETWEEN 44TH AVE SW AND SW WALKER ST, SE SIDE
SDW-41939	Y	U	U	PCC	DISTRICT2	2	0	0	0	2	2	37TH AVE S BETWEEN S HOLDEN ST AND S PORTLAND ST, W SIDE
SDW-18557	Y	U	U	PCC	DISTRICT3	2	0	1	1	0	2	26TH AVE E BETWEEN E DENNY WAY AND E JOHN ST, W SIDE
SDW-8259	U	U	U	PCC	DISTRICT6	3	0	1	1	0	2	N 65TH ST BETWEEN CORLISS AVE N AND CHAPIN PL N, S SIDE
SDW-25642	U	U	Y	PCC	DISTRICT2	1	0	0	0	2	2	S FONTANELLE ST BETWEEN 46TH AVE S AND 48TH AVE S, S SIDE
SDW-13643	U	U	U	PCC	DISTRICT7	3	0	1	1	0	2	1ST AVE N BETWEEN PROSPECT S ST AND PROSPECT N ST, E SIDE
SDW-35746	U	U	U	PCC	DISTRICT5	3	0	0	0	2	2	BURKE AVE N BETWEEN N 90TH ST AND DEAD END 1, E SIDE
SDW-5440	U	U	U	PCC	DISTRICT5	3	0	0	0	2	2	NE 86TH ST BETWEEN 35TH AVE NE AND 38TH AVE NE, N SIDE
SDW-37273	U	U	Y	PCC	DISTRICT7	1	0	1	1	0	2	1ST AVE W BETWEEN W OLYMPIC PL AND W ALOHA ST, W SIDE
SDW-6508	U	U	Y	PCC	DISTRICT6	1	0	1	1	0	2	N 63RD ST BETWEEN CORLISS AVE N AND 1ST AVE NE, N SIDE
SDW-37530	U	U	U	PCC	DISTRICT2	3	0	2	0	0	2	S WELLER ST BETWEEN CANTON AL S AND 8TH AVE S, N SIDE
SDW-27907	Y	U	U	PCC	DISTRICT1	2	0	2	0	0	2	44TH AVE SW BETWEEN SW MYRTLE ST AND SW OTHELLO W ST, E SIDE
SDW-11424	U	U	U	PCC	DISTRICT7	3	0	0	0	2	2	W DRAVUS UPPER ST BETWEEN 26TH AVE W AND WHALLEY PL W, SW SIDE
SDW-16244	U	U	U	PCC	DISTRICT5	3	0	0	0	2	2	NE 85TH ST BETWEEN 40TH AVE NE AND 41ST AVE NE, S SIDE
SDW-10636	U	U	U	PCC	DISTRICT7	3	0	0	0	2	2	W RUFFNER ST BETWEEN 39TH AVE W AND 40TH AVE W, S SIDE
SDW-18994	U	U	U	PCC	DISTRICT2	3	0	1	0	1	2	S HOLLY ST BETWEEN 40TH AVE S AND 42ND AVE S, N SIDE
SDW-33419	U	U	Y	PCC	DISTRICT1	1	0	1	1	0	2	SW EDMUNDS ST BETWEEN DEAD END 2 AND FAUNTLEROY WAY SW, S SIDE
SDW-17665	U	U	Y	PCC	DISTRICT3	1	0	0	0	2	2	18TH AVE E BETWEEN E REPUBLICAN ST AND E MERCER ST, W SIDE
SDW-38773	U	U	Y	PCC	DISTRICT7	1	0	0	0	2	2	38TH AVE W BETWEEN W DRAVUS ST AND W PROSPER ST, W SIDE
SDW-26526	U	U	U	PCC	DISTRICT2	3	0	0	0	2	2	62ND AVE S BETWEEN S BANGOR W ST AND DEAD END, NE SIDE
SDW-24400	U	U	Y	PCC	DISTRICT2	1	1	0	0	1	2	S SNOQUALMIE ST BETWEEN 14TH W AVE S AND 14TH E AVE S, N SIDE
SDW-26310	U	U	Y	PCC	DISTRICT2	1	0	0	0	2	2	S FOUNTAIN ST BETWEEN 62ND AVE S AND 63RD AVE S, N SIDE
SDW-11986	N	U	U	PCC	DISTRICT2	3	0	2	0	0	2	S KING ST BETWEEN 7TH AVE S AND CANTON AL S, S SIDE
SDW-675	U	U	U	PCC	DISTRICT6	3	1	1	0	0	2	17TH AVE NW BETWEEN NW 51ST ST AND TALLMAN AVE NW, E SIDE
SDW-9936	U	U	U	PCC	DISTRICT7	3	0	0	0	2	2	WILLIAMS AVE W BETWEEN W JAMESON ST AND GILMAN AVE W, E SIDE
SDW-41397	U	U	U	PCC	DISTRICT5	3	0	0	0	2	2	N 90TH ST BETWEEN WALLINGFORD AVE N AND BURKE AVE N, S SIDE
SDW-4611	U	U	Y	AC	DISTRICT6	1	0	1	1	0	2	PHINNEY AVE N BETWEEN N 51ST ST AND N 52ND ST, E SIDE
SDW-17664	U	U	U	PCC	DISTRICT3	3	0	0	0	2	2	18TH AVE E BETWEEN E MERCER ST AND E ROY ST, E SIDE
SDW-35627	U	U	Y	PCC	DISTRICT5	1	0	1	0	1	2	PHINNEY AVE N BETWEEN N 120TH ST AND N 122ND ST, W SIDE
SDW-18117	U	U	U	PCC	DISTRICT3	3	0	1	1	0	2	41ST AVE E BETWEEN E MADISON E ST AND E NEWTON ST, W SIDE
SDW-9288	Y	U	U	PCC	DISTRICT7	2	0	1	1	0	2	W ALOHA ST BETWEEN QUEEN ANNE AVE N AND 1ST AVE W, N SIDE
SDW-8673	Y	U	U	PCC	DISTRICT2	2	0	2	0	0	2	S WELLER ST BETWEEN 8TH AVE S AND DEAD END, S SIDE
SDW-27372	N	U	U	PCC	DISTRICT2	3	0	0	0	2	2	S RYAN ST BETWEEN 57TH E AVE S AND 59TH AVE S, S SIDE
SDW-21735	N	U	U	PCC	DISTRICT2	3	1	0	0	1	2	S SNOQUALMIE ST BETWEEN 15TH AVE S AND 16TH AVE S, N SIDE
SDW-25194	U	U	Y	PCC	DISTRICT1	1	0	1	0	1	2	SW TRENTON ST BETWEEN 14TH W AVE SW AND 15TH AVE SW, S SIDE
SDW-10628	N	U	Y	PCC	DISTRICT7	1	0	0	0	2	2	W PROSPER ST BETWEEN 37TH AVE W AND 38TH AVE W, N SIDE
SDW-12177	U	U	U	PCC	DISTRICT6	3	0	1	1	0	2	CHAPIN PL N BETWEEN N 65TH ST AND WOODLAWN AVE N, W SIDE
SDW-25320	U	U	U	PCC	DISTRICT2	3	0	0	0	2	2	48TH AVE S BETWEEN S DIRECTOR ST AND DEAD END 4, W SIDE

**SDOT ADA Transition Plan Appendix 6.1d: 2017 Curb Ramp Healthcare Prioritization**

Sidewalk ID	Location H (1)	Location M	Location L (2)	Surface Type	District No.	Ramp Score	Facilities Served				Total Count	Unit Description
							A	B	C	D		
SDW-24118	Y	U	U	PCC	DISTRICT2	2	0	1	0	1	2	S BRIGHTON ST BETWEEN 42ND AVE S AND 44TH AVE S, N SIDE
SDW-29500	U	U	U	PCC	DISTRICT2	3	0	0	0	2	2	SPEAR PL S BETWEEN S BARTON ST AND 46TH AVE S, NE SIDE
SDW-42491	U	U	Y	PCC	DISTRICT1	1	0	2	0	0	2	47TH AVE SW BETWEEN LINCOLN PARK WAY SW AND SW OTHELLO ST, E SIDE
SDW-40446	Y	U	U	PCC	DISTRICT3	2	0	2	0	0	2	BELLEVUE AVE BETWEEN E PIKE ST AND E PINE ST, W SIDE
SDW-22375	U	U	U	AC	DISTRICT2	3	0	0	0	2	2	BEACON WR AVE S BETWEEN S CHICAGO ST AND S KENYON ST, E SIDE
SDW-26686	U	U	U	PCC	DISTRICT2	3	0	1	0	1	2	S WARSAW ST BETWEEN 39TH AVE S AND 42ND AVE S, S SIDE
SDW-27868	U	U	U	PCC	DISTRICT1	3	0	0	0	2	2	SW ROXBURY ST BETWEEN 31ST PL SW AND 32ND AVE SW, S SIDE
SDW-33494	U	U	Y	PCC	DISTRICT5	1	0	0	0	2	2	9TH AVE NW BETWEEN NW 125TH ST AND NW 127TH ST, W SIDE
SDW-23832	U	U	U	PCC	DISTRICT2	3	0	1	0	1	2	S OTHELLO ST BETWEEN S MYRTLE PL AND 38TH AVE S, S SIDE
SDW-21457	U	U	Y	PCC	DISTRICT3	1	0	0	0	2	2	12TH AVE E BETWEEN E MERCER ST AND E ROY ST, W SIDE
SDW-28185	Y	U	U	PCC	DISTRICT1	2	0	1	0	1	2	41ST AVE SW BETWEEN SW GRAYSON ST AND SW ADMIRAL WAY, E SIDE
SDW-27198	U	U	U	PCC	DISTRICT1	3	0	2	0	0	2	SW MYRTLE ST BETWEEN WOODSIDE PL SW AND SYLVAN LN SW, S SIDE
SDW-3570	Y	U	U	PCC	DISTRICT7	2	0	1	1	0	2	DENNY WAY BETWEEN BOREN AVE N AND BOREN AVE, N SIDE
SDW-9287	U	U	Y	PCC	DISTRICT7	1	0	1	1	0	2	W ALOHA ST BETWEEN QUEEN ANNE AVE N AND 1ST AVE W, S SIDE
SDW-21158	Y	U	U	PCC	DISTRICT2	2	0	0	0	2	2	S ORCAS ST BETWEEN CHIEF SEALTH TRL AND 28TH AVE S, S SIDE
SDW-21846	U	Y	Y	PCC	DISTRICT2	1	0	0	1	1	2	SEWARD PARK AVE S BETWEEN S FONTANELLE PL AND S KENYON ST, W SIDE
SDW-24497	U	U	U	PCC	DISTRICT2	3	1	0	0	1	2	S COLUMBIAN WAY BETWEEN 15TH S AVE S AND S OREGON W ST, E SIDE
SDW-43197	U	U	Y	PCC	DISTRICT1	1	0	0	1	1	2	ARCH AVE SW BETWEEN WALNUT AVE SW AND SW HOLGATE ST, E SIDE
SDW-14781	U	U	Y	PCC	DISTRICT5	1	0	1	0	1	2	NE 89TH ST BETWEEN 15TH AVE NE AND 17TH AVE NE, S SIDE
SDW-24397	Y	N	U	PCC	DISTRICT2	2	1	0	0	1	2	S SNOQUALMIE ST BETWEEN 14TH E AVE S AND 15TH AVE S, S SIDE
SDW-4038	Y	U	U	PCC	DISTRICT7	2	0	1	1	0	2	JOHN ST BETWEEN PONTIUS E AVE N AND YALE AVE N, S SIDE
SDW-15682	U	U	Y	PCC	DISTRICT5	1	0	0	0	2	2	N 90TH ST BETWEEN WALLINGFORD AVE N AND BURKE AVE N, N SIDE
SDW-20277	U	U	Y	PCC	DISTRICT3	1	0	1	1	0	2	19TH AVE S BETWEEN S MAIN ST AND S JACKSON ST, E SIDE
SDW-34897	U	U	Y	PCC	DISTRICT2	1	0	2	0	0	2	AIRPORT WAY S BETWEEN MAYNARD AVE S AND AIRPORT NB N WAY S, SW SIDE
SDW-8026	U	U	U	PCC	DISTRICT7	3	0	1	1	0	2	1ST AVE W BETWEEN W ROY ST AND DEAD END 1, E SIDE
SDW-23322	U	U	Y	PCC	DISTRICT2	1	0	1	0	1	2	S AMERICUS ST BETWEEN 39TH AVE S AND 42ND AVE S, N SIDE
SDW-35034	U	U	U	PCC	DISTRICT5	3	0	0	0	2	2	35TH AVE NE BETWEEN NE 92ND S ST AND NE 92ND N ST, E SIDE
SDW-24149	U	U	U	PCC	DISTRICT2	3	0	0	0	2	2	BEACON WR AVE S BETWEEN S WEBSTER N ST AND S WEBSTER S ST, SW SIDE
SDW-3590	U	U	U	PCC	DISTRICT7	3	0	1	1	0	2	DENNY WAY BETWEEN YALE AVE AND STEWART ST, N SIDE
SDW-15088	U	U	U	PCC	DISTRICT3	3	0	2	0	0	2	MINOR AVE BETWEEN PIKE ST AND PINE ST, NE SIDE
SDW-7458	U	U	U	PCC	DISTRICT7	3	0	0	0	2	2	W BERTONA ST BETWEEN 39TH AVE W AND 40TH AVE W, S SIDE
SDW-40147	U	U	U	PCC	DISTRICT3	3	0	0	0	2	2	E ROY ST BETWEEN 12TH AVE E AND 13TH AVE E, N SIDE
SDW-34573	U	U	Y	PCC	DISTRICT7	1	0	1	1	0	2	THOMAS ST BETWEEN YALE AVE N AND EASTLAKE AVE E, N SIDE
SDW-17129	U	U	Y	PCC	DISTRICT3	1	0	0	0	2	2	E ALOHA ST BETWEEN 12TH AVE E AND 13TH W AVE E, S SIDE
SDW-15242	U	U	Y	PCC	DISTRICT3	1	0	0	0	2	2	E MERCER ST BETWEEN DEAD END 1 AND 18TH AVE E, S SIDE
SDW-38533	Y	U	U	PCC	DISTRICT7	2	0	0	0	2	2	28TH AVE W BETWEEN W LYNN N ST AND W MCGRAW S ST, E SIDE
SDW-25022	U	U	Y	PCC	DISTRICT2	1	0	0	0	2	2	S CHICAGO ST BETWEEN M L KING JR ER WAY S AND RENTON AVE S, N SIDE
SDW-26235	U	U	Y	PCC	DISTRICT1	1	0	1	0	1	2	SW THISTLE ST BETWEEN 16TH AVE SW AND 17TH AVE SW, S SIDE
SDW-24820	U	U	U	PCC	DISTRICT2	3	0	0	0	2	2	59TH AVE S BETWEEN S NORFOLK ST AND S GAZELLE ST, W SIDE
SDW-43808	Y	U	U	PCC	DISTRICT2	2	0	0	0	2	2	S FERDINAND ST BETWEEN 39TH AVE S AND 42ND S AVE S, S SIDE
SDW-37463	U	U	U	PCC	DISTRICT7	3	0	1	1	0	2	3RD AVE W BETWEEN W OLYMPIC PL AND W KINNEAR PL, E SIDE
SDW-32634	Y	U	U	PCC	DISTRICT1	2	0	0	0	2	2	SW BRACE POINT DR BETWEEN CALIFORNIA E AVE SW AND CALIFORNIA W AVE SW, SE SIDE
SDW-36948	Y	U	U	PCC	DISTRICT7	2	0	2	0	0	2	BLAINE ST BETWEEN QUEEN ANNE AVE N AND 1ST AVE N, S SIDE
SDW-45551	Y	U	U	PCC	DISTRICT3	2	0	1	1	0	2	E MADISON ST BETWEEN MCGILVRA S BV E AND MCGILVRA N BV E, NW SIDE
SDW-46327	U	U	U	PCC	DISTRICT7	3	0	1	1	0	2	TERRY AVE N BETWEEN THOMAS ST AND HARRISON ST, W SIDE
SDW-46324	Y	U	U	PCC	DISTRICT7	2	0	1	1	0	2	WESTLAKE AVE BETWEEN BLANCHARD ST AND 9TH AVE, W SIDE



**SDOT ADA Transition Plan Appendix 6.1d: 2017 Curb Ramp Healthcare Prioritization**

Sidewalk ID	Location H (1)	Location M	Location L (2)	Surface Type	District No.	Ramp Score	Facilities Served				Total Count	Unit Description
							A	B	C	D		
SDW-43662	U	U	U	PCC	DISTRICT2	3	0	0	0	2	2	57TH AVE S BETWEEN S VICTOR ST AND S RYAN W ST, E SIDE
SDW-26424	U	U	U	PCC	DISTRICT2	3	0	0	0	2	2	65TH AVE S BETWEEN S PRENTICE ST AND S BANGOR ST, E SIDE
SDW-46099	U	U	U	PCC	DISTRICT2	3	0	0	0	2	2	S BENEFIT ST BETWEEN DEAD END AND 45TH AVE S, N SIDE
SDW-24098	U	U	U	PCC	DISTRICT2	3	0	0	0	2	2	57TH AVE S BETWEEN S GAZELLE ST AND RENTON AVE S, E SIDE
SDW-25536	U	U	U	PCC	DISTRICT1	3	0	1	0	1	2	17TH AVE SW BETWEEN SW TRENTON ST AND SW HENDERSON ST, E SIDE
SDW-42799	U	U	U	PCC	DISTRICT1	3	0	1	0	1	2	SW ELMGROVE ST BETWEEN 16TH AVE SW AND 17TH AVE SW, N SIDE
SDW-24817	U	U	U	PCC	DISTRICT2	3	0	0	0	2	2	59TH AVE S BETWEEN S GAZELLE ST AND S COOPER ST, E SIDE
SDW-42005	N	U	Y	PCC	DISTRICT7	1	1	1	0	0	2	HUBBELL PL BETWEEN SENECA ST AND UNIVERSITY ST, E SIDE
SDW-27779	Y	U	U	PCC	DISTRICT1	2	0	0	0	2	2	40TH AVE SW BETWEEN SW DIRECTOR ST AND SW BARTON ST, E SIDE
SDW-27377	Y	N	U	PCC	DISTRICT2	2	0	0	0	2	2	S RYAN ST BETWEEN 56TH AVE S AND 57TH W AVE S, N SIDE
SDW-26525	Y	U	U	PCC	DISTRICT2	2	0	0	0	2	2	62ND AVE S BETWEEN S BANGOR W ST AND DEAD END, SW SIDE
SDW-24818	U	U	Y	PCC	DISTRICT2	1	0	0	0	2	2	59TH AVE S BETWEEN S GAZELLE ST AND S COOPER ST, W SIDE
SDW-42732	U	Y	Y	PCC	DISTRICT2	1	0	0	0	2	2	S BANGOR ST BETWEEN 62ND W AVE S AND 62ND E AVE S, S SIDE
SDW-43781	U	U	U	PCC	DISTRICT2	3	0	0	0	2	2	57TH AVE S BETWEEN S RYAN E ST AND S PRENTICE ST, E SIDE
SDW-38746	U	U	U	PCC	DISTRICT3	3	0	2	0	0	2	E OLIVE ST BETWEEN 12TH AVE AND 13TH AVE, S SIDE
SDW-3474	N	U	Y	PCC	DISTRICT7	1	0	0	0	2	2	CRANE DR W BETWEEN WEST VIEWMONT WAY W AND W GLENMONT LN, NE SIDE
SDW-28580	U	U	U	PCC	DISTRICT1	3	0	0	0	2	2	SW WILDWOOD PL BETWEEN SW BRACE POINT DR AND 45TH AVE SW, N SIDE
SDW-804	Y	U	U	PCC	DISTRICT6	2	1	1	0	0	2	17TH AVE NW BETWEEN BARNES AVE NW AND NW 54TH ST, E SIDE
SDW-41352	Y	U	U	PCC	DISTRICT3	2	1	0	0	1	2	17TH AVE E BETWEEN E HARRISON ST AND E REPUBLICAN S ST, W SIDE
SDW-18721	U	U	U	PCC	DISTRICT3	3	0	2	0	0	2	18TH AVE BETWEEN E UNION ST AND E PIKE ST, E SIDE
SDW-46286	Y	U	U	PVCC	DISTRICT2	2	0	1	0	1	2	32ND AVE S BETWEEN S ANGELINE ST AND S EDMUNDS ST, E SIDE
SDW-26464	U	U	Y	PCC	DISTRICT2	1	0	0	0	2	2	59TH AVE S BETWEEN DEAD END 1 AND S NORFOLK ST, E SIDE
SDW-16171	U	U	U	PCC	DISTRICT3	3	0	1	1	0	2	E THOMAS ST BETWEEN 24TH AVE E AND 25TH AVE E, N SIDE
SDW-46294	U	U	U	PCC	DISTRICT2	3	0	2	0	0	2	S JACKSON ST BETWEEN 7TH AVE S AND 8TH AVE S, C SIDE
SDW-36279	Y	U	U	PCC	DISTRICT5	2	0	0	1	1	2	38TH AVE NE BETWEEN DEAD END 3 AND NE 110TH ST, W SIDE
SDW-9877	Y	U	U	PCC	DISTRICT7	2	0	0	0	2	2	W SMITH ST BETWEEN 28TH AVE W AND 29TH AVE W, S SIDE
SDW-33619	U	U	U	PCC	DISTRICT5	3	0	0	0	2	2	15TH AVE NE BETWEEN NE 137TH ST AND NE 140TH ST, E SIDE
SDW-43870	Y	U	U	PCC	DISTRICT1	2	0	1	0	1	2	13TH AVE SW BETWEEN SW KENYON ST AND SW ELMGROVE ST, W SIDE
SDW-34903	U	U	U	PCC	DISTRICT2	3	0	2	0	0	2	7TH AVE S BETWEEN S KING ST AND S WELLER ST, E SIDE
SDW-29467	U	U	U	PCC	DISTRICT1	3	0	2	0	0	2	SW MILLS ST BETWEEN CALIFORNIA AVE SW AND FAUNTLEROY WAY SW, N SIDE
SDW-25216	U	U	U	PCC	DISTRICT2	3	0	0	0	2	2	RENTON AVE S BETWEEN S DAWSON S ST AND S BENNETT ST, E SIDE
SDW-45772	Y	U	U	PCC	DISTRICT2	2	0	0	0	2	2	BEACON ER AVE S BETWEEN 38TH N AVE S AND 38TH S AVE S, NE SIDE
SDW-45771	U	U	Y	PCC	DISTRICT2	1	0	0	0	2	2	BEACON ER AVE S BETWEEN CECIL AVE S AND 38TH N AVE S, NE SIDE
SDW-41907	Y	U	U	PCC	DISTRICT6	2	0	0	0	2	2	23RD AVE NW BETWEEN NW 93RD ST AND NW 94TH ST, W SIDE
SDW-45497	Y	U	U	PCC	DISTRICT1	2	0	0	0	2	2	SW BARTON ST BETWEEN 37TH AVE SW AND 38TH E AVE SW, N SIDE
SDW-45691	U	U	U	PCC	DISTRICT2	3	0	0	0	2	2	BEACON ER AVE S BETWEEN S HOLDEN ST AND S PORTLAND ST, E SIDE
SDW-46239	U	U	Y	PCC	DISTRICT7	1	0	1	1	0	2	W ROY ST BETWEEN 3RD AVE W AND 4TH AVE W, N SIDE
SDW-46238	U	U	U	PVCC	DISTRICT7	3	0	1	1	0	2	W ROY ST BETWEEN 4TH AVE W AND 5TH AVE W, N SIDE
SDW-45460	Y	U	U	AC	DISTRICT6	2	0	1	1	0	2	PHINNEY AVE N BETWEEN PHINNEY WR AVE N AND N 51ST ST, E SIDE
SDW-45459	U	U	U	PCC	DISTRICT6	3	0	1	1	0	2	PHINNEY AVE N BETWEEN PHINNEY WR AVE N AND N 51ST ST, W SIDE
SDW-46116	U	U	Y	PCC	DISTRICT7	1	0	0	0	2	2	W JAMESON ST BETWEEN 28TH S AVE W AND 28TH E PL W, SW SIDE
SDW-46114	U	U	Y	PCC	DISTRICT6	1	0	1	1	0	2	PHINNEY AVE N BETWEEN N 50TH E ST AND N 50TH W ST, SW SIDE
SDW-13645	U	U	Y	PCC	DISTRICT7	1	0	1	1	0	2	1ST AVE N BETWEEN WARD ST AND PROSPECT S ST, E SIDE
SDW-27374	U	U	U	PCC	DISTRICT2	3	0	0	0	2	2	S RYAN ST BETWEEN 57TH W AVE S AND 57TH E AVE S, S SIDE
SDW-27908	U	U	Y	PCC	DISTRICT1	1	0	2	0	0	2	44TH AVE SW BETWEEN SW MYRTLE ST AND SW OTHELLO W ST, W SIDE
SDW-8361	Y	U	U	PCC	DISTRICT7	2	0	0	0	2	2	35TH AVE W BETWEEN W BERTONA ST AND W RUFFNER ST, W SIDE

**SDOT ADA Transition Plan Appendix 6.1d: 2017 Curb Ramp Healthcare Prioritization**

Sidewalk ID	Location H (1)	Location M	Location L (2)	Surface Type	District No.	Ramp Score	Facilities Served				Total Count	Unit Description
							A	B	C	D		
SDW-2570	U	U	Y	PCC	DISTRICT5	1	0	0	0	2	2	40TH AVE NE BETWEEN NE 98TH ST AND NE 100TH ST, E SIDE
SDW-11633	Y	U	N	PCC	DISTRICT7	2	0	0	0	2	2	W ELMORE ST BETWEEN 25TH AVE W AND 26TH AVE W, S SIDE
SDW-42257	Y	U	U	PCC-TS	DISTRICT7	2	0	0	0	2	2	28TH PL W BETWEEN W JAMESON W ST AND GILMAN AVE W, E SIDE
SDW-25830	U	U	U	PCC	DISTRICT2	3	0	0	0	2	2	S FOUNTAIN ST BETWEEN 63RD AVE S AND RENTON AVE S, SE SIDE
SDW-8681	Y	Y	U	PCC	DISTRICT7	2	0	0	0	2	2	W BOSTON ST BETWEEN 26TH AVE W AND 28TH N AVE W, S SIDE
SDW-34902	Y	U	U	PCC	DISTRICT2	2	0	2	0	0	2	7TH AVE S BETWEEN S LANE ST AND S DEARBORN ST, W SIDE
SDW-28188	Y	U	U	PCC	DISTRICT1	2	0	1	0	1	2	41ST AVE SW BETWEEN SW COLLEGE S ST AND SW PRINCE ST, E SIDE
SDW-46132	N	N	Y	PCC	DISTRICT7	1	0	2	0	0	2	9TH AVE BETWEEN 9TH AV I5 EXPRESS ON RP AND PINE ST, NE SIDE
SDW-11058	U	U	Y	PCC	DISTRICT7	1	0	0	0	2	2	37TH AVE W BETWEEN W BERTONA ST AND W RUFFNER ST, E SIDE
SDW-26409	Y	U	U	PCC	DISTRICT1	2	0	1	0	1	2	SW THISTLE ST BETWEEN 11TH AVE SW AND 12TH AVE SW, S SIDE
SDW-26498	Y	N	U	PCC	DISTRICT2	2	0	0	0	2	2	M L KING JR ER WAY S BETWEEN S HOLDEN ST AND S CHICAGO ST, E SIDE
SDW-42051	U	U	U	PCC	DISTRICT1	3	0	0	0	2	2	37TH AVE SW BETWEEN SW HENDERSON ST AND SW BARTON ST, W SIDE
SDW-30141	U	Y	Y	PCC	DISTRICT1	1	0	0	1	1	2	SW ATLANTIC ST BETWEEN 42ND E AVE SW AND 42ND W AVE SW, N SIDE
SDW-12556	U	U	Y	PCC	DISTRICT5	1	0	0	0	2	2	BURKE AVE N BETWEEN N 88TH ST AND N 90TH ST, W SIDE
SDW-22261	U	U	U	PCC	DISTRICT2	3	0	0	0	2	2	S HAZEL ST BETWEEN 65TH AVE S AND 66TH AVE S, N SIDE
SDW-5550	Y	U	N	PCC	DISTRICT6	2	0	1	1	0	2	N 49TH ST BETWEEN EVANSTON AVE N AND FREMONT AVE N, N SIDE
SDW-46446	U	U	Y	PCC	DISTRICT2	1	0	0	0	2	2	S KENYON ST BETWEEN BEACON WR AVE S AND BEACON ER AVE S, S SIDE
SDW-5964	Y	U	U	PCC	DISTRICT6	2	1	1	0	0	2	TALLMAN AVE NW BETWEEN 17TH AVE NW AND NW IONE PL, SW SIDE
SDW-5962	U	U	U	PCC	DISTRICT6	3	1	1	0	0	2	TALLMAN AVE NW BETWEEN NW CENTRAL PL AND NW MARKET ST, NE SIDE
SDW-25266	Y	U	U	PCC	DISTRICT1	2	0	0	1	1	2	41ST AVE SW BETWEEN SW HOLTGATE ST AND SW HILL ST, E SIDE
SDW-24360	U	U	Y	PCC	DISTRICT2	1	0	1	0	1	2	S OREGON ST BETWEEN 36TH AVE S AND 37TH AVE S, S SIDE
SDW-3255	U	U	U	PCC	DISTRICT7	3	0	1	1	0	2	FAIRVIEW AVE N BETWEEN HARRISON ST AND REPUBLICAN ST, E SIDE
SDW-7140	U	U	U	PCC	DISTRICT7	3	0	0	0	2	2	31ST AVE W BETWEEN W GROVER ST AND W RUFFNER ST, E SIDE
SDW-17018	U	U	U	PCC	DISTRICT3	3	0	1	0	1	2	E HIGHLAND DR BETWEEN 15TH AVE E AND 16TH AVE E, S SIDE
SDW-41659	U	U	Y	PCC	DISTRICT1	1	0	0	0	2	2	53RD AVE SW BETWEEN SW ANDOVER W ST AND SW DAKOTA W ST, W SIDE
SDW-8798	U	U	Y	PCC	DISTRICT7	1	0	1	1	0	2	QUEEN ANNE AVE N BETWEEN W ROY ST AND VALLEY ST, W SIDE
SDW-1419	Y	U	U	PCC	DISTRICT7	2	0	0	0	2	2	27TH AVE W BETWEEN W DRAVUS ST AND W BERTONA ST, E SIDE
SDW-1418	Y	U	U	PCC	DISTRICT7	2	0	0	0	2	2	27TH AVE W BETWEEN W DRAVUS ST AND W BERTONA ST, W SIDE
SDW-178	U	U	U	PCC	DISTRICT6	3	0	1	1	0	2	1ST AVE NW BETWEEN NW 50TH ST AND NW 51ST ST, W SIDE
SDW-19543	U	U	Y	PCC	DISTRICT3	1	1	0	1	0	2	14TH AVE BETWEEN E ALDER ST AND E REMINGTON CT, W SIDE
SDW-26781	U	U	Y	PCC	DISTRICT2	1	0	0	0	2	2	S ROSE ST BETWEEN 48TH AVE S AND 49TH AVE S, S SIDE
SDW-11761	U	U	U	PCC	DISTRICT7	3	0	0	0	2	2	W JAMESON ST BETWEEN 27TH AVE W AND WILLIAMS AVE W, S SIDE
SDW-11066	Y	U	U	PCC	DISTRICT7	2	0	0	0	2	2	38TH AVE W BETWEEN W PROSPER ST AND W BERTONA ST, E SIDE
SDW-14032	U	U	U	BR	DISTRICT6	3	0	1	1	0	2	2ND AVE NE BETWEEN WOODLAWN S AVE NE AND EAST GREEN LAKE WAY N, E SIDE
SDW-2511	U	U	Y	PCC	DISTRICT5	1	0	0	0	2	2	43RD AVE NE BETWEEN NE 85TH ST AND NE 86TH ST, E SIDE
SDW-28187	U	U	Y	PCC	DISTRICT1	1	0	1	0	1	2	41ST AVE SW BETWEEN SW PRINCE ST AND SW GRAYSON ST, W SIDE
SDW-2303	U	U	U	PCC	DISTRICT5	3	0	0	0	2	2	43RD PL NE BETWEEN 44TH AVE NE AND 41ST AVE NE, NE SIDE
SDW-29976	Y	U	N	PCC	DISTRICT1	2	0	0	0	2	2	SW ROXBURY ST BETWEEN 35TH AVE SW AND 36TH AVE SW, S SIDE
SDW-22292	U	U	Y	AC	DISTRICT2	1	0	0	0	2	2	BEACON WR AVE S BETWEEN S GRAHAM ST AND S EDDY ST, E SIDE
SDW-36714	U	U	U	AC	DISTRICT5	3	1	1	0	0	2	N 122ND ST BETWEEN MERIDIAN AVE N AND CORLISS AVE N, N SIDE
SDW-42606	U	U	Y	PCC	DISTRICT2	1	0	0	0	2	2	S BARTON ST BETWEEN 49TH AVE S AND RENTON AVE S, N SIDE
SDW-2774	U	U	U	PCC	DISTRICT2	3	0	2	0	0	2	7TH AVE S BETWEEN S PLUMMER ST AND AIRPORT NB WAY S, W SIDE
SDW-35328	U	U	U	PCC	DISTRICT7	3	0	1	1	0	2	FAIRVIEW AVE BETWEEN VIRGINIA ST AND BOREN AVE, E SIDE
SDW-4533	U	U	U	PCC	DISTRICT7	3	0	0	0	2	2	MONTAVISTA PL W BETWEEN EYRES PL W AND 38TH AVE W, NE SIDE
SDW-43686	U	U	Y	PCC	DISTRICT2	1	0	0	0	2	2	RAINIER AVE S BETWEEN S ELMGROVE ST AND S ROSE N ST, W SIDE
SDW-23291	U	U	U	PCC	DISTRICT2	3	0	0	0	2	2	S AUSTIN ST BETWEEN 30TH AVE S AND BEACON WR AVE S, N SIDE

**SDOT ADA Transition Plan Appendix 6.1d: 2017 Curb Ramp Healthcare Prioritization**

Sidewalk ID	Location H (1)	Location M	Location L (2)	Surface Type	District No.	Ramp Score	Facilities Served				Total Count	Unit Description
							A	B	C	D		
SDW-11611	U	U	U	PCC	DISTRICT4	3	0	0	0	2	2	39TH AVE NE BETWEEN NE 80TH ST AND NE 82ND ST, W SIDE
SDW-36178	U	U	U	PCC	DISTRICT6	3	1	1	0	0	2	BALLARD AVE NW BETWEEN NW DOCK PL AND NW IONE PL, SW SIDE
SDW-32505	U	U	Y	PCC	DISTRICT6	1	0	0	0	2	2	21ST AVE NW BETWEEN NW 92ND ST AND NW 93RD ST, E SIDE
SDW-45170	Y	U	U	PCC	DISTRICT1	2	0	0	1	1	2	PALM AVE SW BETWEEN SW MASSACHUSETTS ST AND CALIFORNIA AVE SW, NW SIDE
SDW-27010	U	U	U	PCC	DISTRICT2	3	0	0	0	2	2	61ST AVE S BETWEEN S BANGOR ST AND S HAZEL ST, W SIDE
SDW-32550	U	U	U	PCC	DISTRICT6	3	0	1	1	0	2	NE 72ND ST BETWEEN EAST GREEN LAKE DR N AND WOODLAWN AVE NE, N SIDE
SDW-33565	Y	U	U	PCC	DISTRICT1	2	0	0	1	1	2	SW SEATTLE ST BETWEEN CALIFORNIA AVE SW AND 44TH AVE SW, N SIDE
SDW-22121	U	U	U	PCC	DISTRICT2	3	0	0	0	2	2	S BANGOR ST BETWEEN 64TH AVE S AND 65TH AVE S, N SIDE
SDW-796	U	U	U	PCC	DISTRICT5	3	0	0	0	2	2	15TH PL NE BETWEEN NE 135TH ST AND NE 137TH ST, E SIDE
SDW-39445	U	Y	Y	PCC	DISTRICT7	1	0	0	0	2	2	W BERTONA ST BETWEEN 32ND AVE W AND 33RD AVE W, N SIDE
SDW-4532	Y	U	U	PCC-TS	DISTRICT7	2	0	0	0	2	2	MONTAVISTA PL W BETWEEN EYRES PL W AND 38TH AVE W, SW SIDE
SDW-38772	U	U	U	PCC	DISTRICT7	3	0	0	0	2	2	38TH AVE W BETWEEN W BERTONA ST AND W RUFFNER ST, E SIDE
SDW-8979	U	U	Y	PCC	DISTRICT7	1	0	0	0	2	2	W ARMOUR ST BETWEEN 37TH AVE W AND 39TH AVE W, N SIDE
SDW-25284	U	U	N	PCC	DISTRICT2	3	0	1	0	1	2	39TH AVE S BETWEEN S MORGAN ST AND S WARSAW ST, W SIDE
SDW-12135	U	U	U	PCC	DISTRICT4	3	0	0	0	2	2	39TH AVE NE BETWEEN NE 82ND ST AND NE 85TH ST, E SIDE
SDW-43557	U	U	Y	PCC	DISTRICT1	1	0	0	0	2	2	44TH AVE SW BETWEEN SW WILDWOOD PL AND SW FLETCHER ST, W SIDE
SDW-34816	U	U	Y	PCC	DISTRICT1	1	0	2	0	0	2	SW OTHELLO ST BETWEEN WOODSIDE PL SW AND VASHON PL SW, S SIDE
SDW-43408	U	U	U	PCC	DISTRICT1	3	0	1	0	1	2	SW THISTLE ST BETWEEN 18TH AVE SW AND 20TH AVE SW, S SIDE
SDW-37212	U	U	U	PCC	DISTRICT6	3	1	1	0	0	2	NW MARKET ST BETWEEN BARNES AVE NW AND TALLMAN AVE NW, N SIDE
SDW-7409	U	U	U	PCC	DISTRICT1	3	0	1	0	1	2	SW PRINCE ST BETWEEN DEAD END 3 AND WALNUT AVE SW, S SIDE
SDW-25595	U	U	U	PCC	DISTRICT1	3	0	1	0	1	2	SW ELMGROVE ST BETWEEN 17TH AVE SW AND 18TH AVE SW, N SIDE
SDW-8922	N	U	Y	PCC	DISTRICT7	1	0	0	0	2	2	W RUFFNER ST BETWEEN 37TH AVE W AND 38TH AVE W, S SIDE
SDW-10627	U	U	U	PCC	DISTRICT7	3	0	0	0	2	2	W PROSPER ST BETWEEN 39TH AVE W AND 40TH AVE W, N SIDE
SDW-18091	Y	U	U	PCC	DISTRICT5	2	0	1	0	1	2	NE 88TH ST BETWEEN 17TH AVE NE AND 20TH AVE NE, N SIDE
SDW-23924	U	U	U	PCC	DISTRICT2	3	0	0	0	2	2	S GRAHAM ST BETWEEN SHAFFER AVE S AND 30TH AVE S, N SIDE
SDW-44173	U	U	U	PCC	DISTRICT1	3	0	0	0	2	2	SW CAMBRIDGE ST BETWEEN 34TH AVE SW AND 35TH AVE SW, S SIDE
SDW-18607	U	U	U	PCC	DISTRICT3	3	0	2	0	0	2	BELLEVUE AVE BETWEEN E PINE ST AND E OLIVE ST, W SIDE
SDW-14026	Y	U	U	PCC	DISTRICT6	2	0	1	1	0	2	1ST AVE NE BETWEEN DEAD END 1 AND WOODLAWN S AVE NE, W SIDE
SDW-8452	U	U	U	PCC	DISTRICT7	3	0	0	0	2	2	W DRAVUS ST BETWEEN 27TH AVE W AND 28TH AVE W, N SIDE
SDW-328	U	U	U	PCC	DISTRICT5	3	0	2	0	0	2	14TH AVE NE BETWEEN NE NORTHGATE WAY AND NE 113TH ST, W SIDE
SDW-3510	U	U	U	PCC	DISTRICT6	3	0	1	1	0	2	EVANSTON AVE N BETWEEN N 49TH ST AND N 50TH ST, W SIDE
SDW-17473	U	U	U	PCC	DISTRICT3	3	0	1	1	0	2	13TH AVE BETWEEN E COLUMBIA ST AND E MARION ST, E SIDE
SDW-29605	U	U	U	PCC	DISTRICT1	3	0	0	0	2	2	33RD AVE SW BETWEEN SW 97TH ST AND SW 100TH ST, W SIDE
SDW-8674	U	U	U	PCC	DISTRICT2	3	0	2	0	0	2	S WELLER ST BETWEEN 8TH AVE S AND DEAD END, N SIDE
SDW-28832	U	U	Y	PCC	DISTRICT1	1	0	2	0	0	2	SW FRONTENAC ST BETWEEN FAUNTLEROY WAY SW AND 46TH AVE SW, N SIDE
SDW-25776	U	U	Y	PCC	DISTRICT2	1	0	0	1	1	2	39TH AVE S BETWEEN S BRANDON ST AND S LUCILE ST, E SIDE
SDW-16829	Y	U	N	PCC	DISTRICT3	2	0	1	1	0	2	E MADISON ST BETWEEN E HOWE ST AND 43RD AVE E, NW SIDE
SDW-5220	Y	U	U	AC	DISTRICT5	2	0	0	0	2	2	NE 137TH ST BETWEEN 17TH AVE NE AND 19TH AVE NE, S SIDE
SDW-28420	U	U	Y	PCC	DISTRICT7	1	0	1	1	0	2	LENORA ST BETWEEN TERRY AVE AND BOREN AVE, NW SIDE
SDW-9929	U	U	Y	PCC	DISTRICT7	1	0	0	0	2	2	GILMAN AVE W BETWEEN WILLIAMS AVE W AND 28TH AVE W, SW SIDE
SDW-21401	Y	U	U	PCC	DISTRICT3	2	0	1	1	0	2	E LEE ST BETWEEN KNOX PL E AND DEAD END, S SIDE
SDW-8647	U	U	U	PCC	DISTRICT7	3	0	1	1	0	2	2ND AVE W BETWEEN W ROY ST AND W OLYMPIC PL, W SIDE
SDW-9782	Y	U	U	PCC	DISTRICT6	2	0	2	0	0	2	NW MARKET ST BETWEEN 24TH AVE NW AND 26TH AVE NW, S SIDE
SDW-27240	U	U	U	PCC	DISTRICT7	3	0	2	0	0	2	PINE ST BETWEEN BOREN AVE AND MINOR AVE, NW SIDE
SDW-8021	Y	U	U	PCC	DISTRICT7	2	0	1	1	0	2	1ST AVE W BETWEEN W KINNEAR PL AND W PROSPECT ST, E SIDE
SDW-11446	U	U	U	PCC	DISTRICT7	3	0	0	0	2	2	W BERTONA ST BETWEEN 31ST AVE W AND 32ND AVE W, N SIDE

**SDOT ADA Transition Plan Appendix 6.1d: 2017 Curb Ramp Healthcare Prioritization**

Sidewalk ID	Location H (1)	Location M	Location L (2)	Surface Type	District No.	Ramp Score	Facilities Served				Total Count	Unit Description
							A	B	C	D		
SDW-44040	U	U	U	PCC	DISTRICT1	3	0	2	0	0	2	CALIFORNIA AVE SW BETWEEN SW MYRTLE ST AND SW ORCHARD ST, W SIDE
SDW-35938	U	U	Y	PCC	DISTRICT1	1	0	1	1	0	2	37TH AVE SW BETWEEN SW HUDSON ST AND SW BRANDON ST, W SIDE
SDW-41746	U	U	U	PCC	DISTRICT3	3	0	1	1	0	2	24TH AVE E BETWEEN E MADISON ST AND E THOMAS ST, E SIDE
SDW-1359	U	U	U	PCC	DISTRICT7	3	0	0	0	2	2	26TH AVE W BETWEEN W DRAVUS ST AND W BERTONA ST, W SIDE
SDW-9607	U	U	U	PCC	DISTRICT7	3	0	1	1	0	2	W QUEEN ANNE DRWY BETWEEN QUEEN ANNE AVE N AND W OLYMPIC PL, SW SIDE
SDW-4275	U	U	Y	PCC	DISTRICT2	1	0	0	0	2	2	RENTON AVE S BETWEEN 63RD AVE S AND S BANGOR ST, SW SIDE
SDW-25829	Y	U	U	PCC	DISTRICT2	2	0	0	0	2	2	S EASTWOOD DR BETWEEN 59TH AVE S AND 61ST AVE S, N SIDE
SDW-20749	Y	U	U	PCC	DISTRICT3	2	0	1	1	0	2	43RD AVE E BETWEEN E HOWE ST AND E MADISON ST, E SIDE
SDW-39810	U	U	Y	PCC	DISTRICT1	1	0	0	0	2	2	34TH AVE SW BETWEEN SW BARTON ST AND SW CAMBRIDGE ST, W SIDE
SDW-38774	U	U	U	PCC	DISTRICT7	3	0	0	0	2	2	39TH AVE W BETWEEN W ARMOUR ST AND W FULTON ST, E SIDE
SDW-43529	Y	U	U	PCC	DISTRICT2	2	0	0	0	2	2	28TH AVE S BETWEEN S GRAHAM ST AND S EDDY ST, E SIDE
SDW-7143	Y	Y	U	PCC	DISTRICT7	2	0	0	0	2	2	31ST AVE W BETWEEN W DRAVUS ST AND W BERTONA ST, W SIDE
SDW-42594	U	U	Y	PCC	DISTRICT1	1	0	1	1	0	2	44TH AVE SW BETWEEN FERRY AVE SW AND SW WALKER ST, E SIDE
SDW-23560	Y	U	U	PCC	DISTRICT2	2	0	0	0	2	2	BEACON WR AVE S BETWEEN S DONOVAN ST AND CECIL AVE S, SW SIDE
SDW-18125	U	U	U	PCC	DISTRICT3	3	0	1	1	0	2	42ND AVE E BETWEEN E NEWTON ST AND E LYNN ST, W SIDE
SDW-20068	U	U	U	PCC	DISTRICT3	3	0	2	0	0	2	E PINE ST BETWEEN BELLEVUE AVE AND CRAWFORD PL, N SIDE
SDW-25898	U	U	U	PCC	DISTRICT1	3	0	0	1	1	2	ARCH AVE SW BETWEEN WALNUT AVE SW AND SW HOLGATE ST, W SIDE
SDW-748	U	U	U	AC/AG	DISTRICT5	3	0	0	0	2	2	19TH AVE NE BETWEEN NE BROCKMAN PL AND NE 130TH E PL, NW SIDE
SDW-38993	U	U	Y	PCC	DISTRICT6	1	0	1	1	0	2	EAST GREEN LAKE WAY N BETWEEN 4TH AVE NE AND NE RAVENNA SR BV, SE SIDE
SDW-8662	U	U	Y	PCC	DISTRICT7	1	0	1	1	0	2	3RD AVE W BETWEEN W REPUBLICAN ST AND W MERCER ST, W SIDE
SDW-28873	U	U	Y	PCC	DISTRICT1	1	0	2	0	0	2	45TH AVE SW BETWEEN DEAD END 2 AND SW OHELLO ST, E SIDE
SDW-39630	N	Y	Y	PCC	DISTRICT1	1	0	1	0	1	2	39TH AVE SW BETWEEN SW ADMIRAL WAY AND SW OLGA ST, E SIDE
SDW-42345	U	U	Y	PCC	DISTRICT2	1	0	1	0	1	2	33RD PL S BETWEEN S HOLLY PL AND HOLLY PARK DR S, W SIDE
SDW-42574	U	U	U	PCC	DISTRICT2	3	0	0	0	2	2	BEACON WR AVE S BETWEEN S PORTLAND ST AND S CHICAGO ST, W SIDE
SDW-13341	U	U	U	PCC	DISTRICT5	3	0	0	0	2	2	N 92ND ST BETWEEN COLLEGE WAY N AND MERIDIAN AVE N, N SIDE
SDW-38336	U	U	U	PCC	DISTRICT7	3	0	0	0	2	2	W MONTFORT PL BETWEEN CONSTANCE DR W AND MAGNOLIA BLVD W, NW SIDE
SDW-29657	U	U	Y	PCC	DISTRICT1	1	0	0	1	1	2	SW ATLANTIC ST BETWEEN CALIFORNIA AVE SW AND 44TH AVE SW, N SIDE
SDW-33313	U	U	Y	PCC	DISTRICT2	1	0	0	0	2	2	S PORTLAND ST BETWEEN 35TH AVE S AND 37TH AVE S, N SIDE
SDW-13161	U	U	Y	PCC	DISTRICT3	1	0	0	0	2	2	E ROY ST BETWEEN 14TH AVE E AND MALDEN AVE E, N SIDE
SDW-35941	U	U	Y	PCC	DISTRICT5	1	0	0	1	1	2	39TH AVE NE BETWEEN NE 109TH ST AND NE 110TH ST, W SIDE
SDW-11636	N	U	Y	PCC	DISTRICT7	1	0	0	0	2	2	W JAMESON ST BETWEEN 28TH W PL W AND 29TH S AVE W, S SIDE
SDW-12119	U	U	U	PCC	DISTRICT7	3	0	1	1	0	2	ALOHA ST BETWEEN QUEEN ANNE AVE N AND 1ST AVE N, N SIDE
SDW-13296	Y	U	N	PCC	DISTRICT7	2	0	1	1	0	2	PROSPECT ST BETWEEN 1ST N AVE N AND PROSPECT NR ST, N SIDE
SDW-23074	U	U	U	PCC	DISTRICT2	3	0	0	0	2	2	S GRAHAM ST BETWEEN 30TH AVE S AND 31ST AVE S, S SIDE
SDW-7444	U	U	U	PCC	DISTRICT7	3	0	0	0	2	2	W BARRETT ST BETWEEN 39TH AVE W AND 40TH N AVE W, N SIDE
SDW-18684	U	U	U	PCC	DISTRICT2	3	0	0	0	2	2	S BATEMAN ST BETWEEN 28TH AVE S AND DEAD END 1, N SIDE
SDW-5963	U	U	Y	PCC	DISTRICT6	1	1	1	0	0	2	TALLMAN AVE NW BETWEEN NW IONE PL AND NW CENTRAL PL, NE SIDE
SDW-4970	U	U	Y	PCC	DISTRICT6	1	0	1	1	0	2	N 49TH ST BETWEEN GREENWOOD AVE N AND PHINNEY AVE N, N SIDE
SDW-27665	U	U	Y	PCC	DISTRICT1	1	0	2	0	0	2	SW MYRTLE ST BETWEEN 46TH AVE SW AND 47TH AVE SW, N SIDE
SDW-32956	N	U	U	PCC	DISTRICT1	3	0	0	1	1	2	SW MASSACHUSETTS ST BETWEEN 44TH AVE SW AND 45TH AVE SW, N SIDE
SDW-15680	U	U	U	PCC	DISTRICT5	3	0	0	0	2	2	N 90TH ST BETWEEN BURKE AVE N AND MERIDIAN N AVE N, S SIDE
SDW-180	U	U	Y	PCC	DISTRICT6	1	0	1	1	0	2	1ST AVE NW BETWEEN NW 49TH ST AND NW 50TH ST, W SIDE
SDW-14033	Y	U	U	PCC	DISTRICT6	2	0	1	1	0	2	2ND AVE NE BETWEEN NE 65TH ST AND WOODLAWN S AVE NE, W SIDE
SDW-33847	U	U	Y	PCC	DISTRICT6	1	0	1	0	1	2	NW 92ND ST BETWEEN MARY AVE NW AND 15TH AVE NW, S SIDE
SDW-27680	U	U	U	PCC	DISTRICT1	3	0	2	0	0	2	SW OHELLO ST BETWEEN WOODSIDE PL SW AND VASHON PL SW, N SIDE
SDW-42129	Y	U	U	PCC	DISTRICT2	2	0	0	0	2	2	RENTON AVE S BETWEEN S DAWSON N ST AND S DAWSON S ST, E SIDE



**SDOT ADA Transition Plan Appendix 6.1d: 2017 Curb Ramp Healthcare Prioritization**

Sidewalk ID	Location H (1)	Location M	Location L (2)	Surface Type	District No.	Ramp Score	Facilities Served				Total Count	Unit Description
							A	B	C	D		
SDW-26242	U	U	Y	PCC	DISTRICT1	1	0	1	0	1	2	SW THISTLE ST BETWEEN 13TH AVE SW AND 14TH E AVE SW, N SIDE
SDW-32516	U	U	Y	PCC	DISTRICT6	1	0	0	0	2	2	22ND CT NW BETWEEN DEAD END AND NW 97TH ST, SW SIDE
SDW-45259	U	U	Y	PCC	DISTRICT1	1	0	0	0	2	2	SW CAMBRIDGE ST BETWEEN 35TH AVE SW AND 36TH AVE SW, N SIDE
SDW-20775	Y	U	N	PCC	DISTRICT3	2	0	1	1	0	2	E BLAINE ST BETWEEN E MADISON ST AND 42ND AVE E, N SIDE
SDW-21456	Y	U	U	PCC	DISTRICT3	2	0	0	0	2	2	12TH AVE E BETWEEN E ROY ST AND E ALOHA ST, E SIDE
SDW-27767	U	U	U	PCC	DISTRICT2	3	0	0	0	2	2	63RD AVE S BETWEEN RENTON AVE S AND S BANGOR ST, W SIDE
SDW-30139	Y	U	U	PCC	DISTRICT1	2	0	0	1	1	2	SW ATLANTIC ST BETWEEN 42ND W AVE SW AND CALIFORNIA AVE SW, N SIDE
SDW-42936	U	U	Y	PCC	DISTRICT1	1	0	2	0	0	2	44TH ER AVE SW BETWEEN CALIFORNIA AVE SW AND SW AUSTIN ST, W SIDE
SDW-10479	Y	U	U	PCC	DISTRICT7	2	0	0	0	2	2	W BERTONA ST BETWEEN 39TH AVE W AND 40TH AVE W, N SIDE
SDW-31144	U	U	U	PCC	DISTRICT1	3	0	0	0	2	2	53RD AVE SW BETWEEN SW ANDOVER W ST AND SW DAKOTA W ST, E SIDE
SDW-10705	U	U	U	PCC	DISTRICT6	3	1	1	0	0	2	NW 51ST ST BETWEEN 15TH AVE NW AND 17TH AVE NW, S SIDE
SDW-26023	U	N	U	PCC	DISTRICT1	3	0	1	1	0	2	CALIFORNIA AVE SW BETWEEN SW HILL ST AND SW WALKER ST, W SIDE
SDW-25867	Y	U	U	PCC	DISTRICT2	2	0	0	0	2	2	46TH AVE S BETWEEN S WEBSTER ST AND S AUSTIN ST, W SIDE
SDW-7144	Y	U	U	PCC	DISTRICT7	2	0	0	0	2	2	31ST AVE W BETWEEN W DRAVUS ST AND W BERTONA ST, E SIDE
SDW-23568	U	U	U	PCC	DISTRICT2	3	0	0	0	2	2	CARKEEK DR S BETWEEN 41ST AVE S AND 40TH AVE S, W SIDE
SDW-25764	U	U	U	PCC	DISTRICT2	3	0	0	0	2	2	45TH AVE S BETWEEN S BARTON ST AND S SHELL ST, W SIDE
SDW-37331	U	U	U	PCC	DISTRICT7	3	0	0	0	2	2	24TH AVE W BETWEEN W DRAVUS ST AND W BERTONA ST, W SIDE
SDW-16157	Y	U	U	PCC	DISTRICT3	2	0	1	1	0	2	E NEWTON ST BETWEEN 41ST AVE E AND 42ND AVE E, N SIDE
SDW-27722	U	U	Y	PCC	DISTRICT1	1	0	2	0	0	2	FAUNTLEROY WAY SW BETWEEN SW WILLOW ST AND SW MILLS ST, E SIDE
SDW-39339	U	U	U	PCC	DISTRICT4	3	0	0	0	2	2	38TH AVE NE BETWEEN NE 82ND ST AND NE 85TH E ST, E SIDE
SDW-10775	U	U	Y	PCC	DISTRICT7	1	0	0	0	2	2	W BARRETT ST BETWEEN 28TH AVE W AND 29TH AVE W, S SIDE
SDW-40275	U	U	Y	PCC	DISTRICT3	1	0	1	1	0	2	42ND AVE E BETWEEN E GALER ST AND E GARFIELD ST, E SIDE
SDW-33566	U	U	Y	PCC	DISTRICT1	1	0	0	1	1	2	SW SEATTLE ST BETWEEN 42ND AVE SW AND CALIFORNIA AVE SW, S SIDE
SDW-27019	Y	U	N	PCC	DISTRICT2	2	0	0	0	2	2	BEACON AVE S BETWEEN 57TH AVE S AND S 119TH ST, SW SIDE
SDW-12777	U	U	U	PCC	DISTRICT4	3	0	2	0	0	2	27TH AVE NE BETWEEN NE 68TH ST AND NE 70TH ST, E SIDE
SDW-37534	Y	U	U	PCC	DISTRICT7	2	0	0	0	2	2	W BOSTON ST BETWEEN 23RD AVE W AND THORNDYKE AVE W, N SIDE
SDW-25913	Y	U	U	PCC	DISTRICT2	2	0	1	0	1	2	42ND AVE S BETWEEN S WILLOW ST AND S MYRTLE N ST, W SIDE
SDW-13159	U	U	Y	PCC	DISTRICT3	1	0	0	0	2	2	E ROY ST BETWEEN MALDEN AVE E AND 15TH AVE E, N SIDE
SDW-30142	Y	U	U	PCC	DISTRICT1	2	0	0	1	1	2	SW ATLANTIC ST BETWEEN PALM AVE SW AND 42ND E AVE SW, SW SIDE
SDW-2290	Y	U	U	PCC	DISTRICT7	2	0	0	0	2	2	43RD AVE W BETWEEN W MONTFORT PL AND DEAD END, E SIDE
SDW-18123	U	U	U	PCC	DISTRICT3	3	0	1	1	0	2	42ND AVE E BETWEEN E NEWTON ST AND E LYNN ST, E SIDE
SDW-34086	Y	U	U	PCC	DISTRICT5	2	0	0	0	2	2	FREMONT AVE N BETWEEN N 120TH ST AND N 122ND ST, W SIDE
SDW-7510	U	U	U	PCC	DISTRICT5	3	0	1	0	1	2	NW 122ND ST BETWEEN 2ND AVE NW AND 3RD AVE NW, N SIDE
SDW-27676	Y	U	U	PCC	DISTRICT1	2	0	2	0	0	2	SW OHELLO ST BETWEEN FAUNTLEROY WAY SW AND BAINBRIDGE PL SW, N SIDE
SDW-2225	U	U	U	PCC	DISTRICT5	3	0	0	0	2	2	35TH AVE NE BETWEEN NE 91ST N ST AND NE 92ND S ST, W SIDE
SDW-29466	Y	U	U	PCC	DISTRICT1	2	0	2	0	0	2	SW MILLS ST BETWEEN CALIFORNIA AVE SW AND FAUNTLEROY WAY SW, S SIDE
SDW-19153	U	U	U	PCC	DISTRICT3	3	1	0	0	1	2	15TH AVE E BETWEEN E HARRISON S ST AND E HARRISON N ST, W SIDE
SDW-5654	U	U	Y	PCC	DISTRICT7	1	0	0	0	2	2	MOUNTAIN DR W BETWEEN W PARKMONT PL AND WESTMONT N WAY W, NE SIDE
SDW-29835	U	U	Y	PCC	DISTRICT1	1	0	0	0	2	2	SW CAMBRIDGE ST BETWEEN 35TH AVE SW AND 36TH AVE SW, S SIDE
SDW-11069	U	U	U	AC	DISTRICT7	3	0	0	0	2	2	38TH AVE W BETWEEN W RUFFNER ST AND W TILDEN ST, W SIDE
SDW-41817	Y	U	U	PCC	DISTRICT2	2	0	0	0	2	2	39TH AVE S BETWEEN S HOLLY PARK DR AND S LYON CT, E SIDE
SDW-3574	N	U	Y	PCC	DISTRICT7	1	0	1	1	0	2	DENNY WAY BETWEEN 9TH AVE AND WESTLAKE AVE, N SIDE
SDW-42300	U	U	Y	PCC	DISTRICT2	1	0	0	0	2	2	64TH AVE S BETWEEN S PRENTICE ST AND S BANGOR ST, E SIDE
SDW-32787	Y	U	U	PCC	DISTRICT1	2	0	1	1	0	2	FAUNTLEROY WAY SW BETWEEN SW EDMUNDS ST AND SW HUDSON ST, E SIDE
SDW-24493	U	U	U	PCC	DISTRICT2	3	1	0	0	1	2	S COLUMBIAN WAY BETWEEN S SNOQUALMIE ST AND S ANGELINE W ST, NE SIDE
SDW-2263	U	U	Y	PCC	DISTRICT7	1	0	0	0	2	2	38TH AVE W BETWEEN ALTAVISTA PL W AND MONTAVISTA PL W, E SIDE

**SDOT ADA Transition Plan Appendix 6.1d: 2017 Curb Ramp Healthcare Prioritization**

Sidewalk ID	Location H (1)	Location M	Location L (2)	Surface Type	District No.	Ramp Score	Facilities Served				Total Count	Unit Description
							A	B	C	D		
SDW-35733	U	U	U	PCC	DISTRICT4	3	0	1	1	0	2	AURORA BR BETWEEN RAYE ST AND BRIDGE WAY N, E SIDE
SDW-23827	Y	U	U	PCC	DISTRICT2	2	0	1	0	1	2	S MYRTLE PL BETWEEN HOLLY PARK DR S AND S OHELLO ST, SW SIDE
SDW-4040	U	U	Y	PCC	DISTRICT7	1	0	1	1	0	2	JOHN ST BETWEEN PONTIUS W AVE N AND PONTIUS E AVE N, N SIDE
SDW-29962	Y	U	U	PCC	DISTRICT1	2	0	0	0	2	2	SW DIRECTOR ST BETWEEN 40TH AVE SW AND SW BARTON E ST, N SIDE
SDW-20902	U	U	U	PCC	DISTRICT2	3	1	0	0	1	2	S SNOQUALMIE ST BETWEEN S COLUMBIAN WAY AND S ALASKA ST, S SIDE
SDW-40635	U	U	Y	PCC	DISTRICT7	1	0	1	1	0	2	1ST AVE N BETWEEN VALLEY UPPER ST AND ALOHA ST, E SIDE
SDW-11056	U	U	Y	PCC	DISTRICT7	1	0	0	0	2	2	37TH AVE W BETWEEN W RUFFNER ST AND W TILDEN ST, E SIDE
SDW-28374	Y	U	U	PCC	DISTRICT2	2	0	0	0	2	2	32ND AVE S BETWEEN S BRANDON ST AND S LUCILE ST, E SIDE
SDW-13913	Y	U	U	PCC	DISTRICT6	2	1	1	0	0	2	NW DOCK PL BETWEEN RUSSELL AVE NW AND LEARY AVE NW, SE SIDE
SDW-21695	Y	U	U	PCC	DISTRICT3	2	0	2	0	0	2	E MADISON ST BETWEEN 13TH AVE AND 14TH AVE, NW SIDE
SDW-45689	U	U	U	PCC	DISTRICT2	3	0	0	0	2	2	BEACON ER AVE S BETWEEN S PORTLAND ST AND S CHICAGO ST, E SIDE
SDW-25277	U	U	U	PCC	DISTRICT2	3	0	0	0	2	2	37TH AVE S BETWEEN S DAWSON ST AND S BRANDON ST, E SIDE
SDW-6390	U	U	Y	PCC	DISTRICT5	1	0	0	0	2	2	NE 124TH ST BETWEEN 5TH AVE NE AND DEAD END 1, N SIDE
SDW-37565	U	U	U	PCC	DISTRICT5	3	0	0	0	2	2	NE 85TH ST BETWEEN 42ND AVE NE AND 43RD AVE NE, N SIDE
SDW-3434	U	U	U	PCC	DISTRICT6	3	0	1	1	0	2	CORLISS AVE N BETWEEN N 63RD ST AND N 64TH ST, W SIDE
SDW-42587	Y	U	U	PCC	DISTRICT1	2	0	1	0	1	2	41ST AVE SW BETWEEN SW COLLEGE N ST AND SW COLLEGE S ST, E SIDE
SDW-21713	U	U	Y	PCC	DISTRICT3	1	0	2	0	0	2	E PIKE ST BETWEEN 13TH AVE AND 14TH AVE, S SIDE
SDW-2224	U	U	Y	PCC	DISTRICT5	1	0	0	0	2	2	35TH AVE NE BETWEEN NE 92ND S ST AND NE 92ND N ST, W SIDE
SDW-43493	U	U	Y	PCC	DISTRICT1	1	0	1	0	1	2	16TH AVE SW BETWEEN SW KENYON ST AND SW ELMGROVE ST, W SIDE
SDW-46751	Y	Y	U	AC	DISTRICT7	2	0	1	1	0	2	BOREN AVE BETWEEN FAIRVIEW AVE AND DENNY WAY, C SIDE
SDW-25777	Y	U	U	PCC	DISTRICT2	2	0	0	1	1	2	39TH AVE S BETWEEN S BRANDON ST AND S LUCILE ST, W SIDE
SDW-29235	U	U	Y	PCC	DISTRICT1	1	0	0	0	2	2	44TH AVE SW BETWEEN KILBOURNE CT SW AND SW CAMBRIDGE ST, NE SIDE
SDW-21409	Y	U	U	PCC	DISTRICT2	2	0	1	0	1	2	32ND AVE S BETWEEN S ALASKA ST AND S ANGELINE ST, W SIDE
SDW-2775	U	U	Y	PCC	DISTRICT2	1	0	2	0	0	2	7TH AVE S BETWEEN S CHARLES ST AND S PLUMMER ST, E SIDE
SDW-22263	U	U	Y	PCC	DISTRICT2	1	0	0	0	2	2	S HAZEL ST BETWEEN RENTON AVE S AND 65TH AVE S, N SIDE
SDW-46115	U	U	U	PCC	DISTRICT7	3	0	0	0	2	2	W JAMESON ST BETWEEN 28TH S AVE W AND 28TH E PL W, NE SIDE
SDW-13649	U	U	Y	PCC	DISTRICT7	1	0	1	1	0	2	1ST AVE N BETWEEN ROY ST AND VALLEY ST, W SIDE
SDW-46095	Y	U	U	PCC	DISTRICT2	2	0	0	0	2	2	S SHELL ST BETWEEN DEAD END AND 45TH AVE S, S SIDE
SDW-46063	Y	U	U	PCC	DISTRICT2	2	0	0	0	2	2	39TH AVE S BETWEEN S LYON CT AND S HOLDEN ST, W SIDE
SDW-29966	Y	U	U	PCC	DISTRICT1	2	0	0	0	2	2	SW HENDERSON ST BETWEEN 40TH AVE SW AND SW BARTON ST, SE SIDE
SDW-45648	U	U	U	PCC	DISTRICT1	3	0	0	0	2	2	35TH AVE SW BETWEEN SW 97TH ST AND SW 98TH ST, W SIDE
SDW-9913	U	U	Y	PCC	DISTRICT7	1	0	0	0	2	2	26TH AVE W BETWEEN W ELMORE ST AND GILMAN AVE W, W SIDE
SDW-38435	U	Y	Y	PCC	DISTRICT7	1	0	1	1	0	2	W QUEEN ANNE DRWY BETWEEN QUEEN ANNE AVE N AND W OLYMPIC PL, NE SIDE
SDW-33417	U	U	Y	PCC	DISTRICT1	1	0	1	1	0	2	SW DAWSON ST BETWEEN 35TH AVE SW AND 36TH AVE SW, N SIDE
SDW-23849	U	U	Y	PCC	DISTRICT2	1	1	0	0	1	2	15TH AVE S BETWEEN S NEVADA ST AND S COLUMBIAN S WAY, W SIDE
SDW-10881	U	U	U	PCC	DISTRICT6	3	0	1	1	0	2	N 65TH ST BETWEEN CORLISS AVE N AND CHAPIN PL N, N SIDE
SDW-28275	U	U	Y	PCC	DISTRICT7	1	0	1	1	0	2	DENNY WAY BETWEEN FAIRVIEW AVE AND MINOR AVE, S SIDE
SDW-30425	Y	U	U	PCC	DISTRICT1	2	0	2	0	0	2	SW MYRTLE ST BETWEEN 42ND AVE SW AND CALIFORNIA AVE SW, N SIDE
SDW-27254	Y	U	N	PCC	DISTRICT7	2	1	1	0	0	2	SENECA ST BETWEEN HUBBELL PL AND 8TH AVE, NW SIDE
SDW-43679	N	U	Y	PCC	DISTRICT2	1	0	0	0	2	2	50TH AVE S BETWEEN S ELMGROVE ST AND S ROSE ST, W SIDE
SDW-11637	U	U	U	PCC	DISTRICT7	3	0	0	0	2	2	W JAMESON ST BETWEEN 28TH W PL W AND 29TH S AVE W, N SIDE
SDW-2784	Y	U	U	PCC	DISTRICT2	2	0	2	0	0	2	7TH AVE S BETWEEN S MAIN ST AND S JACKSON ST, E SIDE
SDW-25637	Y	U	U	PCC	DISTRICT2	2	0	0	0	2	2	S ELMGROVE ST BETWEEN 50TH AVE S AND RAINIER AVE S, N SIDE
SDW-10706	N	U	N	PCC	DISTRICT6	3	1	1	0	0	2	NW 51ST ST BETWEEN 15TH AVE NW AND 17TH AVE NW, N SIDE
SDW-26168	U	U	U	PCC	DISTRICT1	3	0	0	0	2	2	56TH AVE SW BETWEEN SW HANFORD ST AND SW SPOKANE ST, W SIDE
SDW-25083	Y	U	U	PCC	DISTRICT1	2	0	0	0	2	2	SW CAMBRIDGE ST BETWEEN 34TH AVE SW AND 35TH AVE SW, N SIDE

**SDOT ADA Transition Plan Appendix 6.1d: 2017 Curb Ramp Healthcare Prioritization**

Sidewalk ID	Location H (1)	Location M	Location L (2)	Surface Type	District No.	Ramp Score	Facilities Served				Total Count	Unit Description
							A	B	C	D		
SDW-40293	U	U	Y	PCC	DISTRICT5	1	1	1	0	0	2	5TH AVE NE BETWEEN NE 103RD ST AND NE 104TH ST, W SIDE
SDW-44875	U	U	U	PCC	DISTRICT1	3	0	2	0	0	2	SW OTHELLO ST BETWEEN 44TH W AVE SW AND WOODSIDE PL SW, S SIDE
SDW-46439	U	U	Y	AC	DISTRICT2	1	0	0	0	2	2	BEACON ER AVE S BETWEEN S KENYON ST AND S MONROE ST, W SIDE
SDW-28698	U	U	U	PCC	DISTRICT1	3	0	2	0	0	2	WRIGHT AVE SW BETWEEN SW LEDROIT PL AND SW OTHELLO ST, E SIDE
SDW-9064	Y	U	U	PCC	DISTRICT7	2	0	0	0	2	2	W JAMESON ST BETWEEN 29TH N AVE W AND 30TH AVE W, N SIDE
SDW-25537	Y	U	U	PCC	DISTRICT1	2	0	1	0	1	2	17TH AVE SW BETWEEN SW TRENTON ST AND SW HENDERSON ST, W SIDE
SDW-28831	U	U	U	PCC	DISTRICT1	3	0	2	0	0	2	SW FRONTENAC ST BETWEEN 46TH AVE SW AND 47TH AVE SW, N SIDE
SDW-34040	U	U	Y	PCC	DISTRICT5	1	0	2	0	0	2	N 110TH ST BETWEEN GREENWOOD AVE N AND PHINNEY AVE N, N SIDE
SDW-33326	U	U	U	PCC	DISTRICT5	3	0	0	0	2	2	NW 127TH ST BETWEEN 8TH AVE NW AND 9TH AVE NW, S SIDE
SDW-16040	U	U	U	PCC	DISTRICT3	3	1	1	0	0	2	E MARION ST BETWEEN 19TH AVE AND 20TH N AVE, S SIDE
SDW-45176	U	U	Y	PCC	DISTRICT1	1	0	1	0	1	2	WALNUT AVE SW BETWEEN SW COLLEGE ST AND SW PRINCE ST, W SIDE
SDW-28571	U	U	U	PCC	DISTRICT1	3	0	2	0	0	2	SW OTHELLO ST BETWEEN VASHON PL SW AND 45TH AVE SW, S SIDE
SDW-42035	U	U	Y	PCC	DISTRICT2	1	0	0	0	2	2	S KENYON ST BETWEEN RAINIER AVE S AND WOLCOTT AVE S, N SIDE
SDW-35422	U	U	Y	AC/PCC	DISTRICT6	1	0	1	0	1	2	15TH AVE NW BETWEEN NW 96TH ST AND NW 100TH ST, W SIDE
SDW-31887	Y	U	U	PCC	DISTRICT3	2	0	2	0	0	2	E UNION ST BETWEEN BELMONT AVE AND BOYLSTON AVE, S SIDE
SDW-33486	U	U	Y	AC/PCC	DISTRICT6	1	0	0	0	2	2	24TH AVE NW BETWEEN NW 91ST ST AND NW 95TH S ST, E SIDE
SDW-33418	Y	U	U	PCC	DISTRICT1	2	0	1	1	0	2	SW DAWSON ST BETWEEN DEAD END 1 AND 35TH AVE SW, S SIDE
SDW-28084	U	U	Y	PCC	DISTRICT2	1	0	1	0	1	2	38TH AVE S BETWEEN S WILLOW ST AND DEAD END 1, W SIDE
SDW-43035	Y	U	U	PCC	DISTRICT1	2	0	1	0	1	2	15TH AVE SW BETWEEN SW ELMGROVE ST AND SW THISTLE ST, W SIDE
SDW-41333	Y	U	N	PCC	DISTRICT5	2	0	1	0	1	2	NE 90TH ST BETWEEN 15TH AVE NE AND 17TH AVE NE, N SIDE
SDW-24842	U	U	U	PCC	DISTRICT2	3	0	0	1	1	2	S KENYON ST BETWEEN DUNCAN AVE S AND SEWARD PARK AVE S, N SIDE
SDW-25574	U	U	U	PCC	DISTRICT2	3	0	0	0	2	2	S BARTON ST BETWEEN SPEAR PL S AND 49TH AVE S, N SIDE
SDW-42742	U	U	N	PCC	DISTRICT2	3	0	0	0	2	2	S RYAN ST BETWEEN RENTON AVE S AND 61ST AVE S, S SIDE
SDW-10369	Y	U	U	PCC	DISTRICT6	2	0	1	1	0	2	WOODLAWN AVE N BETWEEN CHAPIN PL N AND SUNNYSIDE AVE N, N SIDE
SDW-9876	U	U	U	PCC	DISTRICT7	3	0	0	0	2	2	W SMITH ST BETWEEN 29TH AVE W AND 30TH AVE W, N SIDE
SDW-33243	Y	U	U	PCC	DISTRICT1	2	0	0	0	2	2	SW WILDWOOD PL BETWEEN SW BRACE POINT DR AND 45TH AVE SW, S SIDE
SDW-28285	N	U	N	PCC	DISTRICT7	3	0	1	1	0	2	BOREN AVE BETWEEN FAIRVIEW AVE AND DENNY WAY, NE SIDE
SDW-8545	U	U	Y	PCC	DISTRICT2	1	0	2	0	0	2	S LANE ST BETWEEN 8TH AVE S AND DEAD END 1, S SIDE
SDW-43675	U	U	Y	PCC	DISTRICT2	1	0	0	0	2	2	RAINIER AVE S BETWEEN S HENDERSON ST AND S DIRECTOR N ST, W SIDE
SDW-3459	U	U	U	PCC	DISTRICT7	3	0	0	0	2	2	CONSTANCE DR W BETWEEN W MONTFORT PL AND DEAD END, W SIDE
SDW-39795	U	U	U	PCC	DISTRICT1	3	0	1	1	0	2	SW EDMUNDS ST BETWEEN FAUNTLEROY WAY SW AND 40TH AVE SW, S SIDE
SDW-5884	Y	U	U	PCC	DISTRICT6	2	0	1	1	0	2	N 64TH ST BETWEEN WOODLAWN AVE N AND CORLISS AVE N, S SIDE
SDW-46665	U	U	U	PCC	DISTRICT2	3	0	0	0	2	2	S PORTLAND ST BETWEEN BEACON WR AVE S AND BEACON ER AVE S, S SIDE
SDW-11320	U	U	U	PCC	DISTRICT7	3	0	0	0	2	2	32ND AVE W BETWEEN W MANSELL ST AND W GOVERNMENT S WAY, E SIDE
SDW-32500	U	U	U	PCC	DISTRICT6	3	0	0	0	2	2	21ST AVE NW BETWEEN NW 94TH ST AND NW 95TH ST, W SIDE
SDW-35593	U	U	Y	PCC	DISTRICT7	1	0	0	0	2	2	CRANE DR W BETWEEN W GLENMONT LN AND W MONTFORT PL, E SIDE
SDW-4036	N	U	Y	PCC	DISTRICT7	1	0	1	1	0	2	JOHN ST BETWEEN YALE AVE N AND EASTLAKE AVE E, S SIDE
SDW-8930	U	U	Y	PCC	DISTRICT7	1	0	0	0	2	2	WEST VIEWMONT WAY W BETWEEN W ARMOUR ST AND W BARRETT ST, W SIDE
SDW-12391	U	U	Y	PCC	DISTRICT3	1	1	1	0	0	2	E HOWELL ST BETWEEN 12TH AVE AND 13TH AVE, S SIDE
SDW-22294	Y	U	N	PCC	DISTRICT2	2	0	0	0	2	2	BEACON WR AVE S BETWEEN S SPENCER ST AND S GRAHAM ST, W SIDE
SDW-33573	U	U	U	PCC	DISTRICT1	3	0	1	1	0	2	SW WALKER ST BETWEEN CALIFORNIA AVE SW AND 44TH AVE SW, N SIDE
SDW-44095	U	U	U	PCC	DISTRICT1	3	0	1	0	1	2	18TH AVE SW BETWEEN SW ELMGROVE ST AND SW THISTLE ST, W SIDE
SDW-3134	Y	U	U	PCC	DISTRICT6	2	1	1	0	0	2	BALLARD AVE NW BETWEEN NW 48TH ST AND NW DOCK PL, NE SIDE
SDW-31361	Y	U	U	PCC	DISTRICT5	2	0	2	0	0	2	3RD AVE NW BETWEEN NW PUGET DR AND NW 112TH ST, W SIDE
SDW-28192	U	U	U	PCC	DISTRICT1	3	0	1	1	0	2	SW HILL ST BETWEEN CALIFORNIA AVE SW AND FERRY AVE SW, S SIDE
SDW-3132	U	U	Y	PCC	DISTRICT6	1	1	1	0	0	2	BALLARD AVE NW BETWEEN NW DOCK PL AND NW IONE PL, NE SIDE

**SDOT ADA Transition Plan Appendix 6.1d: 2017 Curb Ramp Healthcare Prioritization**

Sidewalk ID	Location H (1)	Location M	Location L (2)	Surface Type	District No.	Ramp Score	Facilities Served				Total Count	Unit Description
							A	B	C	D		
SDW-45604	Y	U	U	PCC	DISTRICT2	2	0	0	0	2	2	M L KING JR ER WAY S BETWEEN S CHICAGO ST AND S BOZEMAN ST, E SIDE
SDW-13641	U	U	U	PCC	DISTRICT7	3	0	1	1	0	2	1ST AVE N BETWEEN PROSPECT N ST AND HIGHLAND S DR, E SIDE
SDW-9922	Y	U	U	PCC	DISTRICT7	2	0	0	0	2	2	27TH AVE W BETWEEN DEAD END 3 AND W ELMORE ST, E SIDE
SDW-42102	U	U	U	PCC	DISTRICT2	3	0	0	0	2	2	S HAZEL ST BETWEEN 65TH AVE S AND 66TH AVE S, S SIDE
SDW-26523	U	U	U	PCC	DISTRICT2	3	0	0	0	2	2	62ND AVE S BETWEEN S HAZEL ST AND S FOUNTAIN ST, W SIDE
SDW-37405	Y	U	U	PCC	DISTRICT6	2	1	1	0	0	2	NW DOCK PL BETWEEN BALLARD AVE NW AND SHILSHOLE AVE NW, SE SIDE
SDW-40116	Y	U	U	PCC	DISTRICT6	2	0	1	1	0	2	N 49TH ST BETWEEN GREENWOOD AVE N AND PHINNEY AVE N, S SIDE
SDW-10776	U	U	U	PCC	DISTRICT7	3	0	0	0	2	2	W BARRETT ST BETWEEN 28TH AVE W AND 29TH AVE W, N SIDE
SDW-39073	U	U	Y	PCC	DISTRICT6	1	0	1	1	0	2	NW 51ST ST BETWEEN 1ST AVE NW AND 2ND AVE NW, S SIDE
SDW-44009	U	U	U	PCC	DISTRICT2	3	0	0	0	2	2	CARKEEK DR S BETWEEN S HENDERSON ST AND 41ST AVE S, SE SIDE
SDW-6772	U	U	U	PCC	DISTRICT7	3	0	0	0	2	2	WHALLEY PL W BETWEEN W DRAVUS ST AND W BERTONA ST, W SIDE
SDW-19297	Y	U	U	PCC	DISTRICT2	2	0	0	0	2	2	S BRANDON ST BETWEEN 31ST AVE S AND 32ND AVE S, S SIDE
SDW-3472	U	U	Y	PCC	DISTRICT7	1	0	0	0	2	2	CRANE DR W BETWEEN W GLENMONT LN AND W MONTFORT PL, W SIDE
SDW-24496	U	U	Y	PCC	DISTRICT2	1	1	0	0	1	2	S COLUMBIAN WAY BETWEEN S OREGON W ST AND 16TH AVE S, NE SIDE
SDW-16533	Y	U	U	PCC	DISTRICT3	2	0	2	0	0	2	19TH AVE BETWEEN E SPRING ST AND E UNION ST, W SIDE
SDW-2752	Y	U	U	PCC	DISTRICT2	2	0	2	0	0	2	SEATTLE BLVD S BETWEEN 6TH W AVE S AND 6TH E AVE S, SW SIDE
SDW-14591	U	U	Y	PCC	DISTRICT5	1	1	1	0	0	2	NE 104TH ST BETWEEN 5TH AVE NE AND DEAD END 1, N SIDE
SDW-37887	U	U	U	PCC	DISTRICT4	3	0	2	0	0	2	27TH AVE NE BETWEEN NE 68TH ST AND NE 70TH ST, W SIDE
SDW-37491	N	U	U	PCC	DISTRICT7	3	0	0	0	2	2	28TH AVE W BETWEEN W JAMESON S ST AND W JAMESON N ST, W SIDE
SDW-26089	Y	U	U	PCC	DISTRICT2	2	0	1	0	1	2	S WARSAW ST BETWEEN M L KING JR ER WAY S AND 39TH AVE S, N SIDE
SDW-46623	U	U	U	PCC	DISTRICT2	3	0	0	0	2	2	S DAWSON ST BETWEEN 30TH AVE S AND 32ND AVE S, N SIDE
SDW-33287	U	U	U	PCC	DISTRICT7	3	0	0	0	2	2	26TH AVE W BETWEEN W DRAVUS ST AND W BERTONA ST, E SIDE
SDW-11440	U	U	Y	PCC	DISTRICT7	1	0	0	0	2	2	32ND AVE W BETWEEN W THURMAN ST AND W ELMORE ST, E SIDE
SDW-11072	U	U	U	PCC	DISTRICT7	3	0	0	0	2	2	39TH AVE W BETWEEN W BERTONA ST AND W RUFFNER ST, W SIDE
SDW-28807	U	U	U	PCC	DISTRICT1	3	0	0	1	1	2	SW HOLGATE ST BETWEEN ARCH AVE SW AND WALNUT E AVE SW, S SIDE
SDW-25271	U	U	U	PCC	DISTRICT1	3	0	0	1	1	2	42ND AVE SW BETWEEN SW ATLANTIC E ST AND SW SEATTLE ST, E SIDE
SDW-11203	U	U	Y	PCC	DISTRICT7	1	0	0	0	2	2	40TH AVE W BETWEEN W ARMOUR ST AND DEAD END 1, E SIDE
SDW-46070	U	U	Y	PCC	DISTRICT2	1	0	0	0	2	2	S HOLDEN ST BETWEEN IAGO PL S AND 40TH AVE S, S SIDE
SDW-13853	U	U	U	AC	DISTRICT2	3	0	2	0	0	2	S DEARBORN ST BETWEEN DEARBORN OFF RP AND DEARBORN ST OFF RP, S SIDE
SDW-44276	U	U	U	PCC	DISTRICT2	3	0	0	0	2	2	46TH AVE S BETWEEN SPEAR PL S AND S FLETCHER ST, E SIDE
SDW-29259	U	U	Y	PCC	DISTRICT3	1	0	1	1	0	2	CHERRY ST BETWEEN 5TH AVE AND 6TH AVE, NW SIDE
SDW-10642	U	U	Y	PCC	DISTRICT7	1	0	0	0	2	2	W ARMOUR ST BETWEEN 39TH AVE W AND 40TH AVE W, S SIDE
SDW-29407	Y	U	U	PCC	DISTRICT2	2	0	1	0	1	2	S FERDINAND ST BETWEEN 31ST AVE S AND M L KING JR WR WAY S, S SIDE
SDW-4879	U	U	Y	PCC	DISTRICT5	1	0	0	0	2	2	NE 93RD ST BETWEEN 35TH AVE NE AND 38TH AVE NE, S SIDE
SDW-39845	U	U	Y	PCC	DISTRICT3	1	0	1	1	0	2	43RD AVE E BETWEEN E MADISON ST AND E NEWTON ST, E SIDE
SDW-26279	U	U	U	PCC	DISTRICT1	3	0	1	0	1	2	14TH AVE SW BETWEEN SW KENYON ST AND SW ELMGROVE ST, E SIDE
SDW-24277	U	U	U	PCC	DISTRICT1	3	0	0	0	2	2	FRATER AVE SW BETWEEN 57TH AVE SW AND SW SPOKANE ST, W SIDE
SDW-23904	N	U	U	PCC	DISTRICT2	3	0	0	0	2	2	S GRAHAM ST BETWEEN 24TH AVE S AND BEACON WR AVE S, S SIDE
SDW-31669	U	U	Y	PCC	DISTRICT1	1	0	1	1	0	2	36TH AVE SW BETWEEN SW HUDSON ST AND SW DAWSON ST, W SIDE
SDW-17900	Y	U	U	PCC	DISTRICT3	2	1	0	0	1	2	15TH AVE E BETWEEN E HARRISON S ST AND E HARRISON N ST, E SIDE
SDW-12625	U	U	U	PCC	DISTRICT7	3	0	1	1	0	2	PROSPECT NR ST BETWEEN 1ST AVE N AND PROSPECT ST, NE SIDE
SDW-39653	U	Y	Y	PCC	DISTRICT1	1	0	0	0	2	2	CALIFORNIA AVE SW BETWEEN SW BARTON ST AND SW BRACE POINT E DR, W SIDE
SDW-38327	U	U	U	PCC	DISTRICT7	3	0	0	0	2	2	W RUFFNER ST BETWEEN 37TH AVE W AND 38TH AVE W, N SIDE
SDW-13642	U	U	Y	PCC	DISTRICT7	1	0	1	1	0	2	1ST AVE N BETWEEN PROSPECT S ST AND PROSPECT N ST, W SIDE
SDW-23683	U	U	U	PCC	DISTRICT2	3	0	1	0	1	2	S HOLLY PL BETWEEN 33RD PL S AND 34TH PL S, N SIDE
SDW-6895	U	U	Y	PCC	DISTRICT7	1	0	0	0	2	2	WESTMONT WAY W BETWEEN W PARKMONT PL AND MOUNTAIN N DR W, NE SIDE



**SDOT ADA Transition Plan Appendix 6.1d: 2017 Curb Ramp Healthcare Prioritization**

Sidewalk ID	Location H (1)	Location M	Location L (2)	Surface Type	District No.	Ramp Score	Facilities Served				Total Count	Unit Description
							A	B	C	D		
SDW-24816	Y	U	U	PCC	DISTRICT2	2	0	0	0	2	2	59TH AVE S BETWEEN S COOPER ST AND RENTON AVE S, W SIDE
SDW-26347	U	U	U	PCC	DISTRICT2	3	0	0	0	2	2	RAINIER AVE S BETWEEN S DIRECTOR N ST AND S DIRECTOR S ST, W SIDE
SDW-46113	U	U	Y	AC	DISTRICT6	1	0	1	1	0	2	PHINNEY AVE N BETWEEN N 50TH E ST AND N 50TH W ST, NE SIDE
SDW-30176	Y	U	U	PCC	DISTRICT1	2	0	0	0	2	2	SW 97TH ST BETWEEN 33RD AVE SW AND 34TH AVE SW, N SIDE
SDW-25594	U	U	Y	PCC	DISTRICT1	1	0	1	0	1	2	SW ELMGROVE ST BETWEEN 17TH AVE SW AND 18TH AVE SW, S SIDE
SDW-28183	U	U	U	PCC	DISTRICT1	3	0	0	1	1	2	41ST AVE SW BETWEEN DEAD END 1 AND SW HOLTGATE ST, NW SIDE
SDW-27723	U	U	Y	PCC	DISTRICT1	1	0	2	0	0	2	FAUNTLEROY WAY SW BETWEEN SW WILLOW ST AND SW MILLS ST, W SIDE
SDW-31814	U	U	U	PCC	DISTRICT1	3	0	1	1	0	2	38TH AVE SW BETWEEN SW DAWSON ST AND DEAD END 1, E SIDE
SDW-7069	U	U	Y	PCC-TS	DISTRICT6	1	0	1	1	0	2	NW 49TH ST BETWEEN 1ST AVE NW AND NW MARKET ST, S SIDE
SDW-2264	U	U	U	PCC	DISTRICT7	3	0	0	0	2	2	38TH AVE W BETWEEN CRESTMONT PL W AND ALTAVISTA PL W, E SIDE
SDW-44203	U	U	U	PCC	DISTRICT2	3	0	0	1	1	2	52ND AVE S BETWEEN DEAD END 3 AND S KENYON ST, E SIDE
SDW-39599	U	U	U	PCC	DISTRICT4	3	0	0	0	2	2	41ST AVE NE BETWEEN NE 82ND ST AND NE 85TH ST, W SIDE
SDW-27721	Y	U	U	PCC	DISTRICT1	2	0	2	0	0	2	FAUNTLEROY WAY SW BETWEEN SW MILLS ST AND SW FRONTENAC ST, W SIDE
SDW-22927	U	U	Y	PCC	DISTRICT2	1	0	1	0	1	2	S HOLLY ST BETWEEN 39TH AVE S AND 40TH AVE S, N SIDE
SDW-33331	U	U	Y	PCC	DISTRICT6	1	0	0	0	2	2	NW 94TH ST BETWEEN 23RD AVE NW AND DEAD END 1, S SIDE
SDW-28151	U	U	Y	PCC	DISTRICT7	1	1	1	0	0	2	8 LOWER AVE BETWEEN SENECA ST AND UNIVERSITY ST, NE SIDE
SDW-28803	U	U	U	PCC	DISTRICT1	3	0	0	1	1	2	SW HOLTGATE ST BETWEEN WALNUT W AVE SW AND 41ST AVE SW, S SIDE
SDW-45296	U	U	U	PCC	DISTRICT6	3	0	0	0	2	2	NW 94TH ST BETWEEN 21ST AVE NW AND 22ND AVE NW, N SIDE
SDW-2284	Y	U	U	PCC	DISTRICT7	2	0	0	0	2	2	42ND AVE W BETWEEN W GLENMONT LN AND W ARMOUR ST, E SIDE
SDW-25319	U	Y	Y	PCC	DISTRICT2	1	0	0	0	2	2	48TH AVE S BETWEEN S DIRECTOR ST AND DEAD END 4, E SIDE
SDW-20763	Y	Y	U	PCC	DISTRICT3	2	0	1	1	0	2	MCGILVRA BLVD E BETWEEN E GALER ST AND E MADISON S ST, W SIDE
SDW-10481	U	U	U	PCC	DISTRICT7	3	0	0	0	2	2	W BERTONA ST BETWEEN 38TH AVE W AND 39TH AVE W, N SIDE
SDW-9731	Y	U	U	PCC	DISTRICT7	2	0	0	0	2	2	W PARKMONT PL BETWEEN CRESTMONT PL W AND WESTMONT WAY W, E SIDE
SDW-7720	U	U	U	PCC	DISTRICT7	3	0	1	1	0	2	W ROY ST BETWEEN 3RD AVE W AND 4TH AVE W, N SIDE
SDW-15063	U	U	Y	PCC	DISTRICT5	1	1	1	0	0	2	ROOSEVELT WAY NE BETWEEN NE 105TH ST AND NE 108TH ST, W SIDE
SDW-7494	N	U	Y	PCC	DISTRICT6	1	1	1	0	0	2	NW 53RD ST BETWEEN 15TH AVE NW AND 17TH AVE NW, S SIDE
SDW-15854	U	U	U	PCC	DISTRICT3	3	0	1	1	0	2	E GARFIELD ST BETWEEN 39TH AVE E AND MCGILVRA BLVD E, S SIDE
SDW-10680	U	U	Y	PCC	DISTRICT7	1	0	0	0	2	2	W DRAVUS ST BETWEEN 32ND AVE W AND 33RD AVE W, S SIDE
SDW-30561	U	U	Y	PCC	DISTRICT1	1	0	2	0	0	2	SW OHELLO ST BETWEEN CALIFORNIA N AVE SW AND 44TH E AVE SW, N SIDE
SDW-37266	U	Y	U	PCC	DISTRICT7	3	0	1	1	0	2	W KINNEAR PL BETWEEN 3RD AVE W AND W KINNEAR UPPER PL, N SIDE
SDW-2585	U	U	Y	PCC	DISTRICT5	1	0	0	0	2	2	40TH AVE NE BETWEEN NE 87TH ST AND NE 88TH ST, E SIDE
SDW-39621	U	U	Y	PCC	DISTRICT2	1	0	0	0	2	2	50TH AVE S BETWEEN S DIRECTOR ST AND S BARTON ST, W SIDE
SDW-3463	Y	U	U	PCC	DISTRICT7	2	0	0	0	2	2	CONSTANCE DR W BETWEEN W PARKMONT NR PL AND W GLENMONT LN, NE SIDE
SDW-32098	U	U	Y	PCC	DISTRICT3	1	0	2	0	0	2	E PINE ST BETWEEN 20TH AVE AND 21ST AVE, N SIDE
SDW-45556	U	U	Y	PCC	DISTRICT7	1	0	1	1	0	2	WESTLAKE AVE BETWEEN BLANCHARD ST AND 9TH AVE, E SIDE
SDW-26778	Y	U	U	PCC	DISTRICT2	2	0	0	0	2	2	S ROSE ST BETWEEN 50TH AVE S AND RAINIER S AVE S, S SIDE
SDW-28853	Y	U	N	PCC	DISTRICT7	2	0	1	1	0	2	VIRGINIA ST BETWEEN BOREN AVE AND MINOR AVE, NW SIDE
SDW-18541	Y	U	U	PCC	DISTRICT3	2	1	0	0	1	2	17TH AVE E BETWEEN E HARRISON ST AND E REPUBLICAN S ST, E SIDE
SDW-33074	U	U	U	PCC	DISTRICT1	3	0	0	1	1	2	SW MASSACHUSETTS ST BETWEEN CALIFORNIA AVE SW AND 44TH AVE SW, N SIDE
SDW-676	U	U	U	PCC	DISTRICT6	3	1	1	0	0	2	17TH AVE NW BETWEEN NW DOCK PL AND NW 51ST ST, W SIDE
SDW-21733	Y	U	U	PCC	DISTRICT2	2	1	0	0	1	2	S SNOQUALMIE ST BETWEEN 16TH AVE S AND S COLUMBIAN WAY, S SIDE
SDW-25572	U	U	U	PCC	DISTRICT2	3	0	0	0	2	2	S BARTON ST BETWEEN 49TH AVE S AND RENTON AVE S, S SIDE
SDW-45770	Y	U	U	PCC	DISTRICT2	2	0	0	0	2	2	BEACON ER AVE S BETWEEN S DONOVAN ST AND CECIL AVE S, NE SIDE
SDW-16081	U	U	U	PCC	DISTRICT4	3	0	0	0	2	2	42ND AVE NE BETWEEN NE 82ND ST AND NE 85TH ST, W SIDE
SDW-33333	U	U	U	PCC	DISTRICT6	3	0	0	0	2	2	NW 94TH ST BETWEEN 21ST AVE NW AND 22ND AVE NW, S SIDE
SDW-33080	U	U	N	PCC	DISTRICT7	3	0	1	1	0	2	PONTIUS AVE N BETWEEN DENNY WAY AND JOHN W ST, E SIDE

**SDOT ADA Transition Plan Appendix 6.1d: 2017 Curb Ramp Healthcare Prioritization**

Sidewalk ID	Location H (1)	Location M	Location L (2)	Surface Type	District No.	Ramp Score	Facilities Served				Total Count	Unit Description
							A	B	C	D		
SDW-12168	Y	U	U	PCC	DISTRICT6	2	0	1	1	0	2	5TH AVE NE BETWEEN NE 65TH E ST AND WOODLAWN AVE NE, NE SIDE
SDW-36704	U	U	U	PCC	DISTRICT6	3	0	1	0	1	2	NW 95TH ST BETWEEN 13TH AVE NW AND 14TH AVE NW, S SIDE
SDW-32704	Y	U	U	PCC	DISTRICT2	2	0	0	0	2	2	S HOLDEN ST BETWEEN 35TH AVE S AND 37TH AVE S, S SIDE
SDW-179	Y	U	U	PCC	DISTRICT6	2	0	1	1	0	2	1ST AVE NW BETWEEN NW 50TH ST AND NW 51ST ST, E SIDE
SDW-38765	U	U	U	PCC	DISTRICT7	3	0	0	0	2	2	W BARRETT ST BETWEEN 39TH AVE W AND 40TH N AVE W, S SIDE
SDW-28273	U	U	U	PCC	DISTRICT7	3	0	1	1	0	2	DENNY WAY BETWEEN PONTIUS AVE N AND YALE AVE, S SIDE
SDW-24846	U	U	Y	PCC	DISTRICT2	1	0	0	0	2	2	S KENYON ST BETWEEN RAINIER AVE S AND WOLCOTT AVE S, S SIDE
SDW-21408	Y	U	U	PVCC	DISTRICT2	2	0	1	0	1	2	32ND AVE S BETWEEN S ALASKA ST AND S ANGELINE ST, E SIDE
SDW-26282	Y	U	U	PCC	DISTRICT1	2	0	1	0	1	2	15TH AVE SW BETWEEN SW ELMGROVE ST AND SW THISTLE ST, E SIDE
SDW-22091	U	U	U	PCC	DISTRICT1	3	0	1	0	1	2	18TH AVE SW BETWEEN SW CLOVERDALE ST AND SW TRENTON ST, W SIDE
SDW-4803	U	U	U	PCC	DISTRICT5	3	0	0	0	2	2	NE 85TH ST BETWEEN 41ST AVE NE AND 42ND AVE NE, N SIDE
SDW-674	Y	U	U	PCC	DISTRICT6	2	1	1	0	0	2	17TH AVE NW BETWEEN NW 51ST ST AND TALLMAN AVE NW, W SIDE
SDW-3473	Y	U	U	PCC	DISTRICT7	2	0	0	0	2	2	CRANE DR W BETWEEN WEST VIEWMONT WAY W AND W GLENMONT LN, SW SIDE
SDW-11202	U	U	U	PCC	DISTRICT7	3	0	0	0	2	2	40TH AVE W BETWEEN W BARRETT S ST AND W BARRETT N ST, E SIDE
SDW-11720	U	U	Y	PCC	DISTRICT7	1	0	0	0	2	2	W MCGRAW ST BETWEEN 28TH S AVE W AND 29TH AVE W, S SIDE
SDW-8414	U	U	U	PCC	DISTRICT6	3	0	1	1	0	2	NE 65TH ST BETWEEN 2ND AVE NE AND LATONA W AVE NE, S SIDE
SDW-9915	Y	U	U	PCC	DISTRICT7	2	0	0	0	2	2	26TH AVE W BETWEEN W THURMAN ST AND W ELMORE ST, W SIDE
SDW-16158	U	U	Y	PCC	DISTRICT3	1	0	1	1	0	2	E NEWTON ST BETWEEN MCGILVRA BLVD E AND 41ST AVE E, S SIDE
SDW-46445	U	Y	U	PCC	DISTRICT2	3	0	0	0	2	2	S KENYON ST BETWEEN BEACON WR AVE S AND BEACON ER AVE S, N SIDE
SDW-22094	U	U	U	PCC	DISTRICT1	3	0	1	0	1	2	18TH AVE SW BETWEEN SW ELMGROVE ST AND SW THISTLE ST, E SIDE
SDW-3432	U	U	Y	PCC	DISTRICT6	1	0	1	1	0	2	CORLISS AVE N BETWEEN N 64TH ST AND N 65TH ST, W SIDE
SDW-28088	U	U	U	PCC	DISTRICT2	3	0	1	0	1	2	38TH AVE S BETWEEN M L KING JR WR WAY S AND S WARSAW ST, W SIDE
SDW-27196	U	U	N	PCC	DISTRICT1	3	0	2	0	0	2	SW MYRTLE ST BETWEEN FAUNTLEROY WAY SW AND 46TH AVE SW, N SIDE
SDW-15902	U	U	Y	PCC	DISTRICT3	1	1	0	1	0	2	E CHERRY ST BETWEEN 16TH AVE AND 17TH AVE, S SIDE
SDW-26247	U	U	U	PCC	DISTRICT1	3	0	1	0	1	2	SW TRENTON ST BETWEEN 14TH E AVE SW AND 14TH W AVE SW, N SIDE
SDW-32514	U	U	U	PCC	DISTRICT6	3	0	0	0	2	2	22ND AVE NW BETWEEN NW 93RD ST AND NW 94TH ST, E SIDE
SDW-42581	U	U	U	PCC	DISTRICT2	3	0	0	1	1	2	DUNCAN AVE S BETWEEN S KENYON ST AND DEAD END, E SIDE
SDW-41411	N	U	Y	PCC	DISTRICT3	1	1	0	1	0	2	14TH AVE BETWEEN E ALDER ST AND E REMINGTON CT, E SIDE
SDW-5376	U	U	Y	PCC	DISTRICT7	1	0	1	1	0	2	QUEEN ANNE AVE N BETWEEN MERCER ST AND ROY ST, W SIDE
SDW-46363	Y	U	U	PCC	DISTRICT2	2	0	0	0	2	2	S FONTANELLE ST BETWEEN 46TH AVE S AND 48TH AVE S, N SIDE
SDW-18122	Y	U	U	PCC	DISTRICT3	2	0	1	1	0	2	42ND AVE E BETWEEN E MADISON ST AND E NEWTON ST, E SIDE
SDW-8172	Y	U	U	PCC	DISTRICT7	2	0	0	0	2	2	32ND AVE W BETWEEN W MANSELL ST AND W GOVERNMENT S WAY, W SIDE
SDW-25192	U	U	Y	PCC	DISTRICT1	1	0	1	0	1	2	SW TRENTON ST BETWEEN 16TH AVE SW AND 17TH AVE SW, S SIDE
SDW-7588	U	U	Y	PCC-TS	DISTRICT7	1	0	0	0	2	2	W GLENMONT LN BETWEEN CONSTANCE DR W AND MAGNOLIA BLVD W, NW SIDE
SDW-5600	Y	U	U	PCC	DISTRICT6	2	0	1	1	0	2	N 51ST ST BETWEEN 1ST AVE NW AND PALATINE AVE N, N SIDE
SDW-7950	U	U	U	PCC	DISTRICT5	3	0	0	0	2	2	NE 94TH ST BETWEEN 38TH AVE NE AND 40TH AVE NE, S SIDE
SDW-37661	U	U	Y	PCC	DISTRICT6	1	0	1	1	0	2	NE 70TH ST BETWEEN NE RAVENNA WB BV AND OSWEGO PL NE, N SIDE
SDW-26524	U	U	U	PCC	DISTRICT2	3	0	0	0	2	2	62ND AVE S BETWEEN 63RD AVE S AND S HAZEL ST, W SIDE
SDW-23547	Y	U	U	PCC	DISTRICT2	2	0	1	0	1	2	39TH AVE S BETWEEN S AMERICUS ST AND S ANGELINE ST, E SIDE
SDW-18118	U	U	U	PCC	DISTRICT3	3	0	1	1	0	2	41ST AVE E BETWEEN E MADISON E ST AND E NEWTON ST, E SIDE
SDW-9925	Y	U	U	PCC	DISTRICT7	2	0	0	0	2	2	28TH AVE W BETWEEN W JAMESON N ST AND GILMAN AVE W, W SIDE
SDW-20288	Y	U	U	PCC	DISTRICT3	2	0	1	1	0	2	20TH AVE S BETWEEN S WASHINGTON ST AND S MAIN ST, W SIDE
SDW-39813	Y	U	U	PCC	DISTRICT1	2	0	0	0	2	2	35TH AVE SW BETWEEN SW 99TH ST AND SW 100TH ST, E SIDE
SDW-33327	U	U	U	PCC	DISTRICT5	3	0	0	0	2	2	NW 127TH ST BETWEEN 8TH AVE NW AND 9TH AVE NW, N SIDE
SDW-26284	U	U	Y	PCC	DISTRICT1	1	0	1	0	1	2	15TH AVE SW BETWEEN SW KENYON ST AND SW ELMGROVE ST, W SIDE
SDW-350	Y	U	U	PCC	DISTRICT3	2	0	1	0	1	2	15TH AVE E BETWEEN E HIGHLAND DR AND E GALER ST, E SIDE

**SDOT ADA Transition Plan Appendix 6.1d: 2017 Curb Ramp Healthcare Prioritization**

Sidewalk ID	Location H (1)	Location M	Location L (2)	Surface Type	District No.	Ramp Score	Facilities Served				Total Count	Unit Description
							A	B	C	D		
SDW-4358	U	U	U	PCC	DISTRICT6	3	1	1	0	0	2	RUSSELL AVE NW BETWEEN NW DOCK PL AND NW IONE PL, NE SIDE
SDW-9587	U	U	U	PCC	DISTRICT7	3	0	1	1	0	2	W KINNEAR PL BETWEEN 1ST AVE W AND 2ND AVE W, N SIDE
SDW-3832	U	U	Y	PCC	DISTRICT7	1	0	1	1	0	2	DENNY LOWER WAY BETWEEN STEWART ST AND EASTLAKE AVE, N SIDE
SDW-18453	U	U	Y	PCC	DISTRICT3	1	0	1	1	0	2	E MADISON ST BETWEEN 25TH AVE E AND 26TH AVE E, SE SIDE
SDW-38427	U	U	U	PCC	DISTRICT7	3	0	1	1	0	2	W KINNEAR PL BETWEEN 2ND AVE W AND 3RD AVE W, N SIDE
SDW-7640	U	U	U	PCC	DISTRICT6	3	0	1	1	0	2	NW 50TH ST BETWEEN 1ST AVE NW AND 2ND AVE NW, N SIDE
SDW-15900	Y	U	U	PCC	DISTRICT3	2	1	0	1	0	2	E CHERRY ST BETWEEN 17TH AVE AND 18TH AVE, S SIDE
SDW-9828	U	U	U	AC	DISTRICT6	3	1	1	0	0	2	NW IONE PL BETWEEN 17TH AVE NW AND TALLMAN AVE NW, SE SIDE
SDW-25697	Y	U	U	PCC	DISTRICT2	2	0	0	0	2	2	S BANGOR ST BETWEEN 63RD AVE S AND RENTON AVE S, SE SIDE
SDW-27949	N	U	Y	PCC	DISTRICT2	1	0	0	0	2	2	35TH AVE S BETWEEN S FINDLAY ST AND S ORCAS W ST, E SIDE
SDW-20753	U	U	U	PCC	DISTRICT3	3	0	1	1	0	2	43RD AVE E BETWEEN E GARFIELD ST AND E BLAINE ST, E SIDE
SDW-5651	Y	U	U	PCC	DISTRICT7	2	0	1	1	0	2	MINOR AVE N BETWEEN JOHN ST AND THOMAS ST, E SIDE
SDW-43311	U	U	Y	PCC	DISTRICT1	1	0	1	1	0	2	SW DAWSON ST BETWEEN 35TH AVE SW AND 36TH AVE SW, S SIDE
SDW-37614	U	U	U	PCC	DISTRICT7	3	0	0	0	2	2	WILLIAMS AVE W BETWEEN W JAMESON ST AND GILMAN AVE W, W SIDE
SDW-28861	U	U	Y	PCC	DISTRICT7	1	0	1	1	0	2	YALE AVE BETWEEN STEWART ST AND DENNY WAY, SW SIDE
SDW-21734	U	U	Y	PCC	DISTRICT2	1	1	0	0	1	2	S SNOQUALMIE ST BETWEEN 15TH AVE S AND 16TH AVE S, S SIDE
SDW-28477	U	U	U	PCC	DISTRICT1	3	0	1	0	1	2	39TH AVE SW BETWEEN SW ADMIRAL WAY AND SW OLGA ST, W SIDE
SDW-37622	Y	U	U	PCC	DISTRICT7	2	0	1	1	0	2	WARD ST BETWEEN QUEEN ANNE AVE N AND 1ST AVE N, N SIDE
SDW-43864	U	U	Y	PCC	DISTRICT1	1	0	1	0	1	2	SW TRENTON ST BETWEEN 16TH AVE SW AND 17TH AVE SW, N SIDE
SDW-40890	Y	U	U	PCC	DISTRICT3	2	0	1	1	0	2	E GALER ST BETWEEN MCGILVRA BLVD E AND 41ST AVE E, S SIDE
SDW-19541	Y	U	U	PCC	DISTRICT3	2	1	0	1	0	2	14TH AVE BETWEEN E REMINGTON CT AND E JEFFERSON ST, W SIDE
SDW-29236	U	U	U	PCC	DISTRICT1	3	0	0	0	2	2	44TH AVE SW BETWEEN SW FLETCHER ST AND KILBOURNE CT SW, NW SIDE
SDW-18747	U	U	Y	PCC	DISTRICT3	1	0	1	1	0	2	MCGILVRA BLVD E BETWEEN E MADISON N ST AND E BLAINE ST, E SIDE
SDW-37203	Y	U	U	PCC	DISTRICT2	2	0	2	0	0	2	S KING ST BETWEEN CANTON AL S AND 8TH AVE S, S SIDE
SDW-10440	U	U	U	PCC-TS	DISTRICT7	3	0	0	0	2	2	29TH AVE W BETWEEN W JAMESON S ST AND W JAMESON N ST, E SIDE
SDW-22431	U	U	U	PCC	DISTRICT2	3	0	0	0	2	2	S HAZEL ST BETWEEN 61ST AVE S AND 62ND AVE S, S SIDE
SDW-4043	U	U	Y	PCC	DISTRICT7	1	0	1	1	0	2	JOHN ST BETWEEN FAIRVIEW AVE N AND MINOR AVE N, N SIDE
SDW-18616	U	U	U	PCC	DISTRICT3	3	0	1	0	1	2	E THOMAS ST BETWEEN 21ST N AVE E AND 22ND AVE E, S SIDE
SDW-39887	U	U	U	PCC	DISTRICT3	3	0	2	0	0	2	E PIKE ST BETWEEN 18TH AVE AND DEAD END, S SIDE
SDW-28402	U	U	U	PCC	DISTRICT7	3	0	1	1	0	2	EASTLAKE AVE BETWEEN HOWELL ST AND DENNY LOWER WAY, W SIDE
SDW-3281	U	U	Y	PCC	DISTRICT4	1	0	1	1	0	2	AURORA BR BETWEEN RAYE ST AND BRIDGE WAY N, W SIDE
SDW-45264	Y	U	U	PCC	DISTRICT1	2	0	0	0	2	2	SW HENDERSON ST BETWEEN 40TH AVE SW AND SW BARTON ST, NW SIDE
SDW-35042	U	U	Y	PCC	DISTRICT7	1	0	0	0	2	2	38TH AVE W BETWEEN MONTAVISTA PL W AND W ARMOUR ST, E SIDE
SDW-9926	U	U	U	PCC	DISTRICT7	3	0	0	0	2	2	28TH AVE W BETWEEN W JAMESON S ST AND W JAMESON N ST, E SIDE
SDW-6482	U	U	Y	PCC	DISTRICT5	1	0	0	0	2	2	NE 145TH ST BETWEEN 15TH AVE NE AND 17TH AVE NE, S SIDE
SDW-18683	U	U	U	PCC	DISTRICT2	3	0	0	0	2	2	S BATEMAN ST BETWEEN 28TH AVE S AND DEAD END 1, S SIDE
SDW-35595	U	U	Y	PCC	DISTRICT6	1	0	1	1	0	2	DAYTON AVE N BETWEEN N 48TH ST AND N 49TH ST, E SIDE
SDW-4850	U	U	Y	PCC	DISTRICT6	1	0	1	1	0	2	N 49TH ST BETWEEN PHINNEY AVE N AND DAYTON AVE N, S SIDE
SDW-11062	U	U	U	PCC	DISTRICT7	3	0	0	0	2	2	37TH AVE W BETWEEN W DRAVUS ST AND W PROSPER ST, E SIDE
SDW-24408	U	U	U	PCC	DISTRICT3	3	0	1	1	0	2	S MAIN ST BETWEEN 20TH AVE S AND DEAD END 3, S SIDE
SDW-17634	U	U	Y	PCC	DISTRICT3	1	0	1	1	0	2	S KING ST BETWEEN 23RD AVE S AND 24TH S AVE S, N SIDE
SDW-29738	U	U	U	PCC	DISTRICT1	3	0	0	0	2	2	34TH AVE SW BETWEEN SW BARTON ST AND SW CAMBRIDGE ST, E SIDE
SDW-8261	U	U	U	PCC	DISTRICT6	3	0	1	1	0	2	N 65TH ST BETWEEN EAST GREEN LAKE WAY N AND WOODLAWN AVE N, S SIDE
SDW-28292	Y	U	U	PCC	DISTRICT1	2	0	1	1	0	2	SW HUDSON ST BETWEEN DEAD END 6 AND FAUNTLEROY WAY SW, S SIDE
SDW-37270	U	U	Y	PCC	DISTRICT7	1	0	1	1	0	2	W OLYMPIC PL BETWEEN 3RD AVE W AND 5TH AVE W, S SIDE
SDW-5653	Y	U	U	PCC	DISTRICT7	2	0	0	0	2	2	MOUNTAIN DR W BETWEEN W PARKMONT PL AND WESTMONT N WAY W, SW SIDE

**SDOT ADA Transition Plan Appendix 6.1d: 2017 Curb Ramp Healthcare Prioritization**

Sidewalk ID	Location H (1)	Location M	Location L (2)	Surface Type	District No.	Ramp Score	Facilities Served				Total Count	Unit Description
							A	B	C	D		
SDW-4469	U	U	Y	AC	DISTRICT6	1	0	1	1	0	2	PHINNEY AVE N BETWEEN N 50TH W ST AND PHINNEY WR AVE N, NE SIDE
SDW-3328	U	U	U	PCC	DISTRICT3	3	1	1	0	0	2	BROADWAY BETWEEN MADISON ST AND HARVARD AVE, E SIDE
SDW-6947	Y	U	U	PCC	DISTRICT6	2	0	1	1	0	2	N 52ND ST BETWEEN GREENWOOD S AVE N AND PHINNEY AVE N, N SIDE
SDW-29650	U	U	U	PCC	DISTRICT1	3	0	0	1	1	2	WALNUT AVE SW BETWEEN ARCH AVE SW AND SW HOLGATE W ST, NW SIDE
SDW-34059	U	U	Y	PVCC	DISTRICT5	1	0	1	0	1	2	DAYTON AVE N BETWEEN N 105TH ST AND N 107TH ST, E SIDE
SDW-28186	Y	U	U	PCC	DISTRICT1	2	0	1	0	1	2	41ST AVE SW BETWEEN SW GRAYSON ST AND SW ADMIRAL WAY, W SIDE
SDW-9585	U	U	Y	PCC	DISTRICT7	1	0	1	1	0	2	W KINNEAR PL BETWEEN 2ND AVE W AND 3RD AVE W, S SIDE
SDW-950	Y	U	U	PCC	DISTRICT5	2	0	0	0	2	2	15TH AVE NE BETWEEN NE 140TH ST AND NE 143RD ST, E SIDE
SDW-34933	Y	U	U	PCC	DISTRICT6	2	0	2	0	0	2	24TH AVE NW BETWEEN SHILSHOLE AVE NW AND NW MARKET ST, E SIDE
SDW-37272	U	U	U	PCC	DISTRICT7	3	0	1	1	0	2	1ST AVE W BETWEEN W KINNEAR PL AND W PROSPECT ST, W SIDE
SDW-20629	U	U	Y	PCC	DISTRICT3	1	0	1	1	0	2	42ND AVE E BETWEEN E LEE E ST AND E GALER ST, E SIDE
SDW-24844	U	U	U	PCC	DISTRICT2	3	0	0	1	1	2	S KENYON ST BETWEEN 52ND AVE S AND DUNCAN AVE S, N SIDE
SDW-13173	Y	U	U	PCC	DISTRICT3	2	1	0	1	0	2	16TH AVE BETWEEN E JEFFERSON ST AND E CHERRY ST, W SIDE
SDW-42006	Y	U	U	PCC	DISTRICT7	2	0	1	1	0	2	HOWELL ST BETWEEN MINOR AVE AND YALE AVE, NW SIDE
SDW-22433	U	U	U	PCC	DISTRICT2	3	0	0	0	2	2	S HAZEL ST BETWEEN 60TH AVE S AND 61ST AVE S, N SIDE
SDW-8796	U	U	Y	PCC	DISTRICT7	1	0	1	1	0	2	QUEEN ANNE AVE N BETWEEN ALOHA ST AND WARD ST, W SIDE
SDW-7142	U	U	U	PCC	DISTRICT7	3	0	0	0	2	2	31ST AVE W BETWEEN W BERTONA ST AND W GROVER ST, E SIDE
SDW-7590	Y	U	U	PCC-TS	DISTRICT7	2	0	0	0	2	2	W GLENMONT LN BETWEEN 43RD AVE W AND CONSTANCE DR W, SE SIDE
SDW-24487	Y	U	U	PCC	DISTRICT2	2	1	0	0	1	2	S ANGELINE ST BETWEEN 14TH N AVE S AND 15TH AVE S, S SIDE
SDW-38776	U	U	Y	PCC	DISTRICT7	1	0	0	0	2	2	39TH AVE W BETWEEN W DRAVUS ST AND W PROSPER ST, E SIDE
SDW-10383	U	U	Y	AC	DISTRICT6	1	0	1	1	0	2	EAST GREEN LAKE DR N BETWEEN NE RAVENNA EB BV AND NE 72ND ST, W SIDE
SDW-43073	U	U	Y	PCC	DISTRICT2	1	0	0	0	2	2	46TH AVE S BETWEEN S FONTANELLE ST AND S WEBSTER ST, E SIDE
SDW-25881	Y	U	U	PCC	DISTRICT1	2	0	0	1	1	2	44TH AVE SW BETWEEN SW MASSACHUSETTS ST AND SW HOLGATE ST, E SIDE
SDW-10255	Y	U	U	PCC	DISTRICT7	2	0	0	0	2	2	25TH AVE W BETWEEN W DRAVUS ST AND W BERTONA ST, E SIDE
SDW-43999	U	U	Y	PCC	DISTRICT2	1	0	1	0	1	2	39TH AVE S BETWEEN S ANGELINE ST AND S EDMUNDS ST, E SIDE
SDW-30950	U	U	U	PCC	DISTRICT1	3	0	2	0	0	2	47TH AVE SW BETWEEN SEAVIEW N TR SW AND SEAVIEW S TR SW, W SIDE
SDW-26381	U	U	U	PCC	DISTRICT2	3	0	0	0	2	2	S PRENTICE ST BETWEEN 56TH AVE S AND 57TH AVE S, N SIDE
SDW-41820	U	U	U	AC	DISTRICT2	3	0	0	0	2	2	BEACON WR AVE S BETWEEN S WEBSTER N ST AND S WEBSTER S ST, NE SIDE
SDW-42874	U	U	U	PCC	DISTRICT2	3	0	0	0	2	2	S DONOVAN ST BETWEEN DEAD END 1 AND BEACON WR AVE S, N SIDE
SDW-25942	U	U	Y	PCC	DISTRICT2	1	0	0	0	2	2	48TH AVE S BETWEEN S ORCHARD ST AND S GARDEN ST, W SIDE
SDW-15681	U	U	U	PCC	DISTRICT5	3	0	0	0	2	2	N 90TH ST BETWEEN BURKE AVE N AND MERIDIAN N AVE N, N SIDE
SDW-15091	Y	U	U	PCC	DISTRICT3	2	0	2	0	0	2	PINE ST BETWEEN MINOR AVE AND MELROSE AVE, NW SIDE
SDW-4049	U	U	Y	PCC	DISTRICT7	1	0	1	1	0	2	JOHN ST BETWEEN 9TH AVE N AND WESTLAKE AVE N, N SIDE
SDW-19345	Y	Y	U	PCC	DISTRICT3	2	0	1	0	1	2	20TH AVE E BETWEEN DEAD END AND E REPUBLICAN ST, E SIDE
SDW-8156	U	U	Y	PCC-TS	DISTRICT7	1	0	0	0	2	2	W RUFFNER ST BETWEEN 35TH AVE W AND 36TH AVE W, N SIDE
SDW-6137	U	U	U	PCC	DISTRICT7	3	1	1	0	0	2	UNIVERSITY ST BETWEEN HUBBELL PL AND 8 LOWER AVE, SE SIDE
SDW-28851	U	U	Y	PCC	DISTRICT7	1	0	1	1	0	2	VIRGINIA ST BETWEEN MINOR AVE AND DENNY WAY, SE SIDE
SDW-35033	U	U	Y	PCC	DISTRICT5	1	0	0	0	2	2	35TH AVE NE BETWEEN NE 92ND N ST AND NE 93RD ST, W SIDE
SDW-8155	U	U	Y	PCC-TS	DISTRICT7	1	0	0	0	2	2	W RUFFNER ST BETWEEN 35TH AVE W AND 36TH AVE W, S SIDE
SDW-38694	Y	U	U	PCC	DISTRICT6	2	1	1	0	0	2	LEARY AVE NW BETWEEN NW LEARY WAY AND NW DOCK PL, NE SIDE
SDW-27543	Y	U	U	PCC	DISTRICT1	2	0	0	0	2	2	36TH AVE SW BETWEEN SW HENDERSON ST AND SW BARTON ST, W SIDE
SDW-5796	Y	U	U	PCC	DISTRICT7	2	0	1	1	0	2	STEWART ST BETWEEN YALE AVE N AND EASTLAKE AVE E, SE SIDE
SDW-19361	U	U	Y	PCC	DISTRICT3	1	0	1	0	1	2	21ST AVE E BETWEEN E JOHN ST AND E THOMAS N ST, W SIDE
SDW-27376	U	U	U	PCC	DISTRICT2	3	0	0	0	2	2	S RYAN ST BETWEEN 56TH AVE S AND 57TH W AVE S, S SIDE
SDW-38183	U	U	U	PCC	DISTRICT7	3	0	0	0	2	2	W DRAVUS ST BETWEEN WHALLEY PL W AND 27TH AVE W, N SIDE
SDW-19395	Y	U	U	PCC	DISTRICT3	2	1	0	0	1	2	E HARRISON ST BETWEEN 17TH AVE E AND 18TH AVE E, N SIDE



**SDOT ADA Transition Plan Appendix 6.1d: 2017 Curb Ramp Healthcare Prioritization**

Sidewalk ID	Location H (1)	Location M	Location L (2)	Surface Type	District No.	Ramp Score	Facilities Served				Total Count	Unit Description
							A	B	C	D		
SDW-39420	N	U	U	PCC	DISTRICT7	3	0	0	0	2	2	W DRAVUS ST BETWEEN 35TH AVE W AND 36TH AVE W, N SIDE
SDW-9921	Y	U	U	PCC	DISTRICT7	2	0	0	0	2	2	27TH AVE W BETWEEN DEAD END 3 AND W ELMORE ST, W SIDE
SDW-18217	Y	U	N	PCC	DISTRICT5	2	0	1	0	1	2	NE 90TH ST BETWEEN 15TH AVE NE AND 17TH AVE NE, S SIDE
SDW-46094	Y	U	U	PCC	DISTRICT2	2	0	0	0	2	2	S SHELL ST BETWEEN DEAD END AND 45TH AVE S, N SIDE
SDW-1878	U	U	Y	PCC	DISTRICT7	1	0	0	0	2	2	28TH AVE W BETWEEN W MCGRAW S ST AND W MCGRAW N ST, E SIDE
SDW-40047	U	U	Y	PCC	DISTRICT3	1	0	0	0	2	2	E ROY ST BETWEEN 19TH AVE E AND 20TH AVE E, N SIDE
SDW-9789	U	U	Y	PCC	DISTRICT6	1	1	1	0	0	2	NW MARKET ST BETWEEN 20TH AVE NW AND RUSSELL AVE NW, N SIDE
SDW-1919	U	U	U	PCC	DISTRICT7	3	0	0	0	2	2	29TH AVE W BETWEEN W BARRETT ST AND W DRAVUS ST, W SIDE
SDW-23595	Y	U	U	PCC	DISTRICT2	2	0	1	0	1	2	S OTHELLO ST BETWEEN S MYRTLE PL AND 38TH AVE S, N SIDE
SDW-34547	U	U	Y	PCC	DISTRICT6	1	1	1	0	0	2	RUSSELL AVE NW BETWEEN 20TH AVE NW AND NW MARKET ST, NE SIDE
SDW-10422	Y	U	U	PCC	DISTRICT2	2	0	2	0	0	2	S CHARLES ST BETWEEN 6TH AVE S AND MAYNARD AVE S, N SIDE
SDW-43269	U	U	Y	PCC	DISTRICT2	1	0	1	0	1	2	42ND AVE S BETWEEN S HOLLY ST AND S BRIGHTON ST, W SIDE
SDW-44271	U	U	Y	PCC	DISTRICT7	1	1	1	0	0	2	UNIVERSITY ST BETWEEN 6TH AVE AND DEAD END, NW SIDE
SDW-10643	Y	U	N	PCC	DISTRICT7	2	0	0	0	2	2	W ARMOUR ST BETWEEN 37TH AVE W AND 39TH AVE W, S SIDE
SDW-28801	U	U	Y	PCC	DISTRICT1	1	0	0	1	1	2	SW HOLGATE ST BETWEEN CALIFORNIA AVE SW AND 44TH AVE SW, S SIDE
SDW-9920	U	U	Y	PCC	DISTRICT7	1	0	0	0	2	2	27TH AVE W BETWEEN W ELMORE ST AND GILMAN AVE W, E SIDE
SDW-9914	U	U	U	PCC	DISTRICT7	3	0	0	0	2	2	26TH AVE W BETWEEN W ELMORE ST AND GILMAN AVE W, E SIDE
SDW-27752	U	U	U	PCC	DISTRICT2	3	0	0	0	2	2	57TH AVE S BETWEEN S VICTOR ST AND S RYAN W ST, W SIDE
SDW-8023	U	U	U	PCC	DISTRICT7	3	0	1	1	0	2	1ST AVE W BETWEEN W ALOHA ST AND W KINNEAR PL, E SIDE
SDW-6129	Y	U	U	PCC	DISTRICT7	2	0	1	1	0	2	THOMAS ST BETWEEN TERRY AVE N AND BOREN AVE N, N SIDE
SDW-31841	U	U	U	PCC	DISTRICT1	3	0	0	1	1	2	PALM AVE SW BETWEEN 42ND N AVE SW AND SW ATLANTIC ST, W SIDE
SDW-1318	U	U	U	PCC	DISTRICT7	3	0	0	0	2	2	26TH AVE W BETWEEN W CROCKETT ST AND W BOSTON ST, W SIDE
SDW-4971	U	U	Y	PCC	DISTRICT6	1	0	1	1	0	2	N 49TH ST BETWEEN 1ST AVE NW AND GREENWOOD AVE N, S SIDE
SDW-23977	U	U	Y	PCC	DISTRICT2	1	0	0	0	2	2	S WEBSTER ST BETWEEN 43RD AVE S AND 44TH AVE S, N SIDE
SDW-39596	Y	U	U	PCC	DISTRICT4	2	0	0	0	2	2	40TH AVE NE BETWEEN NE 80TH ST AND NE 82ND ST, W SIDE
SDW-24254	U	U	U	PCC	DISTRICT2	3	0	0	0	2	2	S GARDEN ST BETWEEN 46TH AVE S AND 48TH AVE S, N SIDE
SDW-15264	U	U	Y	PCC	DISTRICT3	1	0	0	0	2	2	E ROY ST BETWEEN 18TH AVE E AND 19TH AVE E, S SIDE
SDW-10066	U	U	Y	PCC	DISTRICT7	1	0	0	0	2	2	W ELMORE ST BETWEEN WILLIAMS AVE W AND 28TH AVE W, S SIDE
SDW-21455	U	U	U	PCC	DISTRICT3	3	0	0	0	2	2	12TH AVE E BETWEEN E ROY ST AND E ALOHA ST, W SIDE
SDW-25636	U	U	N	PCC	DISTRICT2	3	0	0	0	2	2	S ELMGROVE ST BETWEEN 50TH AVE S AND RAINIER AVE S, S SIDE
SDW-30140	U	U	Y	PCC	DISTRICT1	1	0	0	1	1	2	SW ATLANTIC ST BETWEEN 42ND E AVE SW AND 42ND W AVE SW, S SIDE
SDW-40742	N	U	Y	PCC	DISTRICT3	1	0	1	1	0	2	24TH AVE S BETWEEN S KING N ST AND S KING S ST, E SIDE
SDW-5599	U	U	Y	PCC	DISTRICT6	1	0	1	1	0	2	N 51ST ST BETWEEN 1ST AVE NW AND PALATINE AVE N, S SIDE
SDW-35585	Y	U	U	PCC	DISTRICT6	2	0	1	1	0	2	CORLISS AVE N BETWEEN N 63RD ST AND N 64TH ST, E SIDE
SDW-35805	U	U	Y	PCC	DISTRICT6	1	0	1	1	0	2	PALATINE AVE N BETWEEN N 51ST ST AND N 52ND ST, W SIDE
SDW-8022	U	U	U	PCC	DISTRICT7	3	0	1	1	0	2	1ST AVE W BETWEEN W ALOHA ST AND W KINNEAR PL, W SIDE
SDW-26405	U	U	U	PCC	DISTRICT2	3	0	0	0	2	2	62ND AVE S BETWEEN S HAZEL ST AND S FOUNTAIN ST, E SIDE
SDW-39165	U	U	Y	PCC	DISTRICT5	1	0	0	0	2	2	35TH AVE NE BETWEEN NE 125TH ST AND NE 130TH ST, E SIDE
SDW-9180	U	U	U	PCC	DISTRICT7	3	0	0	0	2	2	31ST AVE W BETWEEN W THURMAN ST AND W ELMORE ST, W SIDE
SDW-28804	U	U	U	PCC	DISTRICT1	3	0	0	1	1	2	SW HOLGATE ST BETWEEN WALNUT W AVE SW AND 41ST AVE SW, N SIDE
SDW-2974	Y	U	U	PCC	DISTRICT7	2	0	1	1	0	2	BOREN AVE N BETWEEN DENNY WAY AND JOHN ST, W SIDE
SDW-6569	N	U	Y	PCC	DISTRICT5	1	0	1	0	1	2	NE 89TH ST BETWEEN LAKE CITY WAY NE AND 23RD AVE NE, N SIDE
SDW-5943	U	U	N	PCC	DISTRICT6	3	1	1	0	0	2	NW 52ND ST BETWEEN 15TH AVE NW AND 17TH AVE NW, S SIDE
SDW-42899	U	U	N	PCC	DISTRICT1	3	0	2	0	0	2	SW MYRTLE ST BETWEEN FAUNTLEROY WAY SW AND 46TH AVE SW, S SIDE
SDW-16154	Y	U	N	PCC	DISTRICT3	2	0	1	1	0	2	E NEWTON ST BETWEEN 42ND AVE E AND 43RD AVE E, S SIDE
SDW-26246	U	U	U	PCC	DISTRICT1	3	0	1	0	1	2	SW TRENTON ST BETWEEN 14TH W AVE SW AND 15TH AVE SW, N SIDE

**SDOT ADA Transition Plan Appendix 6.1d: 2017 Curb Ramp Healthcare Prioritization**

Sidewalk ID	Location H (1)	Location M	Location L (2)	Surface Type	District No.	Ramp Score	Facilities Served				Total Count	Unit Description
							A	B	C	D		
SDW-33420	Y	U	U	PCC	DISTRICT1	2	0	1	1	0	2	SW EDMUNDS ST BETWEEN DEAD END 2 AND FAUNTLEROY WAY SW, N SIDE
SDW-9534	U	U	U	PCC	DISTRICT6	3	0	1	1	0	2	N 48TH ST BETWEEN 1ST AVE NW AND GREENWOOD AVE N, N SIDE
SDW-3620	Y	U	U	PCC	DISTRICT7	2	0	1	1	0	2	EASTLAKE AVE E BETWEEN DENNY LOWER WAY AND STEWART ST, W SIDE
SDW-25523	Y	U	U	PCC	DISTRICT1	2	0	1	0	1	2	15TH AVE SW BETWEEN SW TRENTON ST AND SW HENDERSON ST, E SIDE
SDW-6480	Y	U	U	AC	DISTRICT5	2	0	0	0	2	2	NE 145TH ST BETWEEN 17TH AVE NE AND 19TH AVE NE, S SIDE
SDW-35740	U	U	U	AC	DISTRICT5	3	1	1	0	0	2	BURKE AVE N BETWEEN DEAD END 4 AND N 122ND ST, W SIDE
SDW-9930	U	U	U	PCC	DISTRICT7	3	0	0	0	2	2	GILMAN AVE W BETWEEN 27TH AVE W AND WILLIAMS AVE W, SW SIDE
SDW-36919	Y	U	N	PCC	DISTRICT7	2	0	1	1	0	2	MINOR AVE N BETWEEN DENNY WAY AND JOHN ST, E SIDE
SDW-28830	U	U	U	PCC	DISTRICT1	3	0	2	0	0	2	SW FRONTENAC ST BETWEEN 46TH AVE SW AND 47TH AVE SW, S SIDE
SDW-30529	N	N	N	PCC	DISTRICT7	3	0	1	1	0	2	VIRGINIA ST BETWEEN FAIRVIEW AVE AND BOREN AVE, NW SIDE
SDW-18754	Y	U	U	PCC	DISTRICT3	2	0	1	1	0	2	E BLAINE ST BETWEEN 40TH AVE E AND MCGILVRA BLVD E, N SIDE
SDW-44749	Y	U	U	PCC	DISTRICT5	2	0	1	1	0	2	GREENWOOD AVE N BETWEEN N 134TH ST AND N 136TH ST, W SIDE
SDW-7307	U	U	U	PCC	DISTRICT7	3	0	0	0	2	2	35TH AVE W BETWEEN W DRAVUS ST AND W BERTONA ST, E SIDE
SDW-5419	U	U	U	PCC	DISTRICT5	3	0	0	0	2	2	NE 87TH ST BETWEEN 43RD AVE NE AND DEAD END 1, NW SIDE
SDW-18128	U	U	U	PCC	DISTRICT3	3	0	1	1	0	2	43RD AVE E BETWEEN E NEWTON ST AND E LYNN ST, E SIDE
SDW-11068	U	U	U	AC	DISTRICT7	3	0	0	0	2	2	38TH AVE W BETWEEN W RUFFNER ST AND W TILDEN ST, E SIDE
SDW-13705	U	U	U	PCC	DISTRICT7	3	0	0	0	2	2	W DRAVUS ST BETWEEN 24TH AVE W AND 25TH AVE W, S SIDE
SDW-44024	Y	U	U	PCC	DISTRICT2	2	0	1	0	1	2	S FERDINAND ST BETWEEN 31ST AVE S AND M L KING JR WR WAY S, N SIDE
SDW-27242	Y	U	U	PCC	DISTRICT7	2	0	2	0	0	2	PINE ST BETWEEN TERRY AVE AND BOREN AVE, NW SIDE
SDW-18746	Y	U	N	PCC	DISTRICT3	2	0	1	1	0	2	MCGILVRA BLVD E BETWEEN E MADISON N ST AND E BLAINE ST, W SIDE
SDW-11200	Y	U	U	PCC	DISTRICT6	2	1	1	0	0	2	NW 56TH ST BETWEEN 17TH AVE NW AND 20TH AVE NW, N SIDE
SDW-27030	Y	U	U	PCC	DISTRICT1	2	0	0	0	2	2	33RD AVE SW BETWEEN SW 97TH ST AND SW 100TH ST, E SIDE
SDW-25989	Y	U	U	PCC	DISTRICT2	2	0	0	0	2	2	46TH AVE S BETWEEN DEAD END 4 AND S HENDERSON ST, E SIDE
SDW-31840	U	U	U	PCC	DISTRICT1	3	0	0	1	1	2	PALM AVE SW BETWEEN 42ND N AVE SW AND SW ATLANTIC ST, E SIDE
SDW-45186	U	U	Y	PCC	DISTRICT6	1	1	1	0	0	2	NW MARKET ST BETWEEN 17TH AVE NW AND BARNES AVE NW, N SIDE
SDW-28799	U	U	U	PCC	DISTRICT1	3	0	0	1	1	2	SW HOLGATE ST BETWEEN 44TH AVE SW AND 45TH AVE SW, S SIDE
SDW-34432	U	U	U	PCC	DISTRICT5	3	0	1	1	0	2	2ND AVE NW BETWEEN NW 132ND ST AND DEAD END 3, W SIDE
SDW-4269	U	U	Y	PCC	DISTRICT5	1	0	1	0	1	2	RAVENNA AVE NE BETWEEN NE 89TH ST AND NE 90TH ST, SW SIDE
SDW-6114	Y	U	U	PCC	DISTRICT7	2	0	0	0	2	2	THORNDYKE AVE W BETWEEN W CROCKETT ST AND W BOSTON ST, NW SIDE
SDW-37236	U	U	U	PCC	DISTRICT7	3	0	0	0	2	2	W PROSPER ST BETWEEN 38TH AVE W AND 39TH AVE W, N SIDE
SDW-11061	U	U	Y	PCC	DISTRICT7	1	0	0	0	2	2	37TH AVE W BETWEEN W DRAVUS ST AND W PROSPER ST, W SIDE
SDW-27373	U	U	U	PCC	DISTRICT2	3	0	0	0	2	2	S RYAN ST BETWEEN 57TH E AVE S AND 59TH AVE S, N SIDE
SDW-44275	U	U	U	PCC	DISTRICT2	3	0	0	0	2	2	33RD AVE S BETWEEN S LUCILE ST AND S ORCAS ST, W SIDE
SDW-32955	U	U	U	PCC	DISTRICT1	3	0	0	1	1	2	SW MASSACHUSETTS ST BETWEEN 44TH AVE SW AND 45TH AVE SW, S SIDE
SDW-17607	N	U	Y	PCC	DISTRICT3	1	0	1	1	0	2	42ND AVE E BETWEEN E GARFIELD ST AND E BLAINE ST, E SIDE
SDW-9919	U	U	Y	PCC	DISTRICT7	1	0	0	0	2	2	27TH AVE W BETWEEN W ELMORE ST AND GILMAN AVE W, W SIDE
SDW-23558	Y	Y	U	AC	DISTRICT2	2	0	0	0	2	2	BEACON WR AVE S BETWEEN 37TH AVE S AND 38TH AVE S, NE SIDE
SDW-37058	U	U	Y	PCC	DISTRICT7	1	0	0	0	2	2	35TH AVE W BETWEEN W RUFFNER ST AND W EMERSON ST, W SIDE
SDW-21987	U	U	Y	PCC	DISTRICT2	1	0	0	1	1	2	SEWARD PARK AVE S BETWEEN S KENYON ST AND S BUDD CT, E SIDE
SDW-17632	Y	U	U	PCC	DISTRICT3	2	0	1	1	0	2	S KING ST BETWEEN 24TH N AVE S AND 25TH AVE S, S SIDE
SDW-46359	U	U	Y	AC	DISTRICT5	1	0	0	0	2	2	20TH AVE NE BETWEEN NE 135TH PL AND NE 136TH ST, E SIDE
SDW-4087	U	U	U	PCC	DISTRICT6	3	0	1	1	0	2	GREENWOOD AVE N BETWEEN N 52ND S ST AND N 52ND N ST, W SIDE
SDW-9790	Y	U	U	PCC	DISTRICT6	2	1	1	0	0	2	NW MARKET ST BETWEEN TALLMAN AVE NW AND 20TH AVE NW, N SIDE
SDW-17215	N	U	Y	PCC	DISTRICT3	1	2	0	0	0	2	10TH AVE BETWEEN E TERRACE ST AND E JEFFERSON ST, E SIDE
SDW-23411	Y	U	U	PCC	DISTRICT2	2	0	1	0	1	2	39TH AVE S BETWEEN S AMERICUS ST AND S ANGELINE ST, W SIDE
SDW-14039	Y	U	U	PCC	DISTRICT6	2	0	1	1	0	2	4TH AVE NE BETWEEN NE 65TH ST AND WOODLAWN S AVE NE, NE SIDE

**SDOT ADA Transition Plan Appendix 6.1d: 2017 Curb Ramp Healthcare Prioritization**

Sidewalk ID	Location H (1)	Location M	Location L (2)	Surface Type	District No.	Ramp Score	Facilities Served				Total Count	Unit Description
							A	B	C	D		
SDW-19490	U	U	Y	PCC	DISTRICT3	1	0	1	0	1	2	22ND AVE E BETWEEN E THOMAS ST AND E REPUBLICAN ST, W SIDE
SDW-37284	N	U	Y	PCC	DISTRICT2	1	0	2	0	0	2	S WELLER ST BETWEEN MAYNARD AVE S AND MAYNARD AL S, S SIDE
SDW-1076	Y	U	U	PCC	DISTRICT6	2	0	2	0	0	2	24TH AVE NW BETWEEN SHILSHOLE AVE NW AND NW MARKET ST, W SIDE
SDW-39107	U	U	Y	PCC	DISTRICT6	1	0	1	1	0	2	4TH AVE NE BETWEEN WOODLAWN S AVE NE AND EAST GREEN LAKE WAY N, NE SIDE
SDW-21773	U	U	U	AC	DISTRICT2	3	0	1	0	1	2	32ND AVE S BETWEEN S ANGELINE ST AND S EDMUNDS ST, E SIDE
SDW-44005	U	U	Y	AC	DISTRICT2	1	0	0	0	2	2	BEACON WR AVE S BETWEEN CECIL AVE S AND 37TH AVE S, NE SIDE
SDW-11758	U	U	Y	PCC	DISTRICT7	1	0	0	0	2	2	W JAMESON ST BETWEEN 28TH E PL W AND 28TH W PL W, SW SIDE
SDW-31138	Y	U	U	PCC	DISTRICT1	2	0	0	0	2	2	52ND AVE SW BETWEEN SW ANDOVER ST AND SW DAKOTA ST, E SIDE
SDW-26465	U	U	U	PCC	DISTRICT2	3	0	0	0	2	2	59TH AVE S BETWEEN DEAD END 1 AND S NORFOLK ST, W SIDE
SDW-25272	U	U	U	PCC	DISTRICT1	3	0	0	1	1	2	42ND AVE SW BETWEEN SW ATLANTIC E ST AND SW SEATTLE ST, W SIDE
SDW-10795	U	U	U	PCC	DISTRICT7	3	0	0	0	2	2	W BERTONA ST BETWEEN 35TH AVE W AND 36TH AVE W, S SIDE
SDW-34983	U	U	U	PCC	DISTRICT6	3	0	1	1	0	2	GREENWOOD AVE N BETWEEN N 49TH ST AND N 50TH ST, W SIDE
SDW-13162	U	U	U	PCC	DISTRICT3	3	0	0	0	2	2	E ROY ST BETWEEN 12TH AVE E AND 13TH AVE E, S SIDE
SDW-46442	U	U	Y	AC	DISTRICT2	1	0	0	0	2	2	BEACON ER AVE S BETWEEN S MONROE ST AND S ROSE ST, W SIDE
SDW-32553	U	U	U	PCC	DISTRICT5	3	0	0	0	2	2	NE 85TH ST BETWEEN 41ST AVE NE AND 42ND AVE NE, S SIDE
SDW-33563	U	U	U	PCC	DISTRICT1	3	0	0	1	1	2	SW SEATTLE ST BETWEEN 44TH AVE SW AND 45TH AVE SW, N SIDE
SDW-37397	U	U	Y	PCC	DISTRICT6	1	1	1	0	0	2	NW IONE PL BETWEEN TALLMAN AVE NW AND RUSSELL AVE NW, NW SIDE
SDW-2226	Y	U	U	PCC	DISTRICT5	2	0	0	0	2	2	35TH AVE NE BETWEEN NE 91ST N ST AND NE 92ND S ST, E SIDE
SDW-27375	U	U	U	PCC	DISTRICT2	3	0	0	0	2	2	S RYAN ST BETWEEN 57TH W AVE S AND 57TH E AVE S, N SIDE
SDW-1913	U	N	U	PCC	DISTRICT7	3	0	0	0	2	2	28TH AVE W BETWEEN W BARRETT ST AND W DRAVUS ST, E SIDE
SDW-104	U	U	U	PCC	DISTRICT5	3	0	2	0	0	2	12TH AVE NE BETWEEN NE 113TH N ST AND NE 114TH ST, E SIDE
SDW-1926	U	U	U	PCC	DISTRICT7	3	0	0	0	2	2	29TH AVE W BETWEEN W MCGRAW ST AND W SMITH ST, W SIDE
SDW-29974	U	U	Y	PCC	DISTRICT1	1	0	0	0	2	2	SW ROXBURY ST BETWEEN 35TH AVE SW AND 36TH AVE SW, N SIDE
SDW-28198	U	U	U	PCC	DISTRICT1	3	0	1	1	0	2	SW HILL ST BETWEEN 44TH AVE SW AND 45TH AVE SW, N SIDE
SDW-8413	Y	U	U	PCC	DISTRICT6	2	0	1	1	0	2	NE 65TH ST BETWEEN LATONA W AVE NE AND LATONA E AVE NE, S SIDE
SDW-39588	U	U	U	PCC	DISTRICT7	3	0	1	1	0	2	HIGHLAND DR BETWEEN 1ST N AVE N AND WARREN AVE N, S SIDE
SDW-35043	U	U	U	PCC	DISTRICT7	3	0	0	0	2	2	38TH AVE W BETWEEN CRESTMONT PL W AND ALTAVISTA PL W, W SIDE
SDW-46131	Y	U	U	PCC	DISTRICT7	2	0	2	0	0	2	9TH AVE BETWEEN 9TH AV I5 EXPRESS ON RP AND PINE ST, SW SIDE
SDW-43403	Y	U	U	PCC	DISTRICT2	2	0	1	0	1	2	S WARSAW ST BETWEEN M L KING JR ER WAY S AND 39TH AVE S, S SIDE
SDW-9193	Y	U	U	AC	DISTRICT5	2	0	0	0	2	2	NE 130TH PL BETWEEN 19TH E AVE NE AND 20TH AVE NE, N SIDE
SDW-14025	U	U	Y	PCC	DISTRICT6	1	0	1	1	0	2	1ST AVE NE BETWEEN WOODLAWN S AVE NE AND EAST GREEN LAKE WAY N, W SIDE
SDW-32223	Y	U	U	PCC/AG	DISTRICT5	2	0	1	0	1	2	GREENWOOD AVE N BETWEEN N 115TH ST AND N 117TH ST, E SIDE
SDW-38436	U	U	U	PCC	DISTRICT7	3	0	1	1	0	2	W ROY ST BETWEEN 4TH AVE W AND 5TH AVE W, N SIDE
SDW-6106	U	U	U	PCC	DISTRICT7	3	0	0	0	2	2	THORNDYKE AVE W BETWEEN 22ND AVE W AND 21ST AVE W, SE SIDE
SDW-39362	U	U	Y	PCC	DISTRICT5	1	0	0	0	2	2	NE 93RD ST BETWEEN 35TH AVE NE AND 38TH AVE NE, N SIDE
SDW-27554	Y	U	U	PCC	DISTRICT1	2	0	0	0	2	2	37TH AVE SW BETWEEN SW HENDERSON ST AND SW BARTON ST, E SIDE
SDW-29013	Y	U	U	PCC	DISTRICT2	2	0	0	0	2	2	S BARTON PL BETWEEN S BARTON ST AND 50TH S AVE S, E SIDE
SDW-37493	U	U	U	PCC	DISTRICT7	3	0	0	0	2	2	GILMAN AVE W BETWEEN 26TH AVE W AND 27TH AVE W, SW SIDE
SDW-9916	U	U	U	PCC	DISTRICT7	3	0	0	0	2	2	26TH AVE W BETWEEN W THURMAN ST AND W ELMORE ST, E SIDE
SDW-24135	Y	U	U	PCC	DISTRICT2	2	0	0	0	2	2	S GARDEN ST BETWEEN 48TH AVE S AND RAINIER AVE S, S SIDE
SDW-31666	U	U	U	PCC	DISTRICT1	3	0	1	1	0	2	36TH AVE SW BETWEEN SW DAWSON ST AND SW BRANDON ST, E SIDE
SDW-39652	U	U	U	PCC	DISTRICT1	3	0	2	0	0	2	BLAKE PL SW BETWEEN SW OTHELLO ST AND SW FONTANELLE ST, E SIDE
SDW-37204	N	U	Y	PCC	DISTRICT2	1	0	2	0	0	2	S KING ST BETWEEN MAYNARD AVE S AND MAYNARD AL S, S SIDE
SDW-15085	N	U	Y	PCC	DISTRICT3	1	0	2	0	0	2	MELROSE AVE BETWEEN PINE ST AND YALE AVE, W SIDE
SDW-7591	U	U	Y	PCC-TS	DISTRICT7	1	0	0	0	2	2	W GLENMONT LN BETWEEN CRANE DR W AND 43RD AVE W, SE SIDE
SDW-23075	U	U	Y	PCC	DISTRICT2	1	0	0	0	2	2	S GRAHAM ST BETWEEN SHAFFER AVE S AND 30TH AVE S, S SIDE

**SDOT ADA Transition Plan Appendix 6.1d: 2017 Curb Ramp Healthcare Prioritization**

Sidewalk ID	Location H (1)	Location M	Location L (2)	Surface Type	District No.	Ramp Score	Facilities Served				Total Count	Unit Description
							A	B	C	D		
SDW-43571	U	Y	U	PCC	DISTRICT1	3	0	2	0	0	2	SW MYRTLE ST BETWEEN CALIFORNIA AVE SW AND 44TH AVE SW, N SIDE
SDW-28794	U	Y	U	PCC	DISTRICT1	3	0	0	0	2	2	CALIFORNIA AVE SW BETWEEN SW BARTON ST AND SW BRACE POINT E DR, E SIDE
SDW-30948	Y	U	U	PCC	DISTRICT1	2	0	2	0	0	2	47TH AVE SW BETWEEN SEAVIEW S TR SW AND SW MYRTLE ST, E SIDE
SDW-27679	Y	U	U	PCC	DISTRICT1	2	0	2	0	0	2	SW OTHELLO ST BETWEEN VASHON PL SW AND 45TH AVE SW, N SIDE
SDW-15571	Y	U	U	PCC	DISTRICT3	2	1	0	1	0	2	18TH AVE BETWEEN E FIR ST AND E SPRUCE ST, E SIDE
SDW-45307	U	U	U	PCC	DISTRICT5	3	0	0	0	2	2	9TH AVE NW BETWEEN NW 127TH ST AND NW 130TH ST, E SIDE
SDW-14552	Y	U	U	PCC	DISTRICT6	2	1	1	0	0	2	NW VERNON PL BETWEEN LEARY AVE NW AND BALLARD AVE NW, SE SIDE
SDW-35386	Y	U	U	PCC	DISTRICT6	2	1	1	0	0	2	17TH AVE NW BETWEEN NW DOCK PL AND NW 51ST ST, E SIDE
SDW-8575	U	U	U	PCC	DISTRICT5	3	0	0	0	2	2	NE 96TH ST BETWEEN DEAD END 7 AND 42ND AVE NE, S SIDE
SDW-27018	U	U	U	PCC	DISTRICT2	3	0	0	0	2	2	BEACON AVE S BETWEEN S 119TH ST AND 59TH AVE S, NE SIDE
SDW-39716	U	U	U	PCC	DISTRICT5	3	0	0	0	2	2	BURKE AVE N BETWEEN N 90TH ST AND DEAD END 1, W SIDE
SDW-15095	U	U	Y	PCC	DISTRICT3	1	0	2	0	0	2	SUMMIT AVE BETWEEN E PINE ST AND E OLIVE ST, E SIDE
SDW-24819	U	U	U	PCC	DISTRICT2	3	0	0	0	2	2	59TH AVE S BETWEEN S NORFOLK ST AND S GAZELLE ST, E SIDE
SDW-34575	U	U	Y	PCC	DISTRICT7	1	0	1	1	0	2	THOMAS ST BETWEEN BOREN AVE N AND FAIRVIEW AVE N, S SIDE
SDW-9878	U	U	U	PCC	DISTRICT7	3	0	0	0	2	2	W SMITH ST BETWEEN 28TH AVE W AND 29TH AVE W, N SIDE
SDW-24099	Y	U	U	PCC	DISTRICT2	2	0	0	0	2	2	57TH AVE S BETWEEN S GAZELLE ST AND RENTON AVE S, W SIDE
SDW-41412	U	U	N	PCC	DISTRICT3	3	1	0	1	0	2	15TH AVE BETWEEN E JEFFERSON ST AND E CHERRY ST, W SIDE
SDW-19920	Y	U	N	PCC	DISTRICT3	2	1	1	0	0	2	20TH AVE BETWEEN E SPRUCE ST AND E ALDER ST, E SIDE
SDW-28888	Y	U	U	PCC	DISTRICT1	2	0	2	0	0	2	47TH AVE SW BETWEEN LINCOLN PARK WAY SW AND SW OTHELLO ST, W SIDE
SDW-26245	Y	U	U	PCC	DISTRICT1	2	0	1	0	1	2	SW TRENTON ST BETWEEN 15TH AVE SW AND 16TH AVE SW, N SIDE
SDW-37137	Y	U	U	PCC	DISTRICT7	2	0	0	0	2	2	W DRAVUS ST BETWEEN 31ST AVE W AND 32ND AVE W, S SIDE
SDW-10894	U	U	Y	PCC	DISTRICT7	1	0	2	0	0	2	1ST AVE W BETWEEN W BLAINE ST AND W HOWE ST, E SIDE
SDW-4446	Y	U	N	PCC	DISTRICT6	2	0	1	1	0	2	PHINNEY AVE N BETWEEN N 48TH ST AND N 49TH ST, W SIDE
SDW-12557	U	U	U	PCC	DISTRICT5	3	0	0	0	2	2	BURKE AVE N BETWEEN N 88TH ST AND N 90TH ST, E SIDE
SDW-27244	U	N	Y	PCC	DISTRICT7	1	0	2	0	0	2	PINE ST BETWEEN 9TH AVE AND TERRY AVE, NW SIDE
SDW-9825	Y	U	U	PCC	DISTRICT6	2	1	1	0	0	2	NW IONE PL BETWEEN RUSSELL AVE NW AND LEARY AVE NW, SE SIDE
SDW-2262	U	U	U	PCC	DISTRICT7	3	0	0	0	2	2	38TH AVE W BETWEEN ALTAVISTA PL W AND MONTAVISTA PL W, W SIDE
SDW-1078	U	Y	Y	PCC	DISTRICT6	1	0	2	0	0	2	24TH AVE NW BETWEEN NW 54TH ST AND SHILSHOLE AVE NW, E SIDE
SDW-7121	Y	U	U	PCC	DISTRICT5	2	0	0	0	2	2	NE 145TH ST BETWEEN 19TH AVE NE AND 20TH AVE NE, N SIDE
SDW-25866	Y	U	U	PCC	DISTRICT2	2	0	0	0	2	2	46TH AVE S BETWEEN S WEBSTER ST AND S AUSTIN ST, E SIDE
SDW-22123	U	U	Y	PCC	DISTRICT2	1	0	0	0	2	2	S BANGOR ST BETWEEN RENTON AVE S AND 64TH AVE S, N SIDE
SDW-26233	U	U	U	PCC	DISTRICT1	3	0	1	0	1	2	SW THISTLE ST BETWEEN 18TH AVE SW AND 20TH AVE SW, N SIDE
SDW-28872	U	U	U	PCC	DISTRICT1	3	0	2	0	0	2	45TH AVE SW BETWEEN DEAD END 2 AND SW OTHELLO ST, W SIDE
SDW-4091	U	U	Y	PCC	DISTRICT5	1	0	2	0	0	2	GREENWOOD AVE N BETWEEN N 112TH ST AND N 115TH ST, W SIDE
SDW-38086	U	U	U	PCC	DISTRICT6	3	0	1	1	0	2	GREENWOOD AVE N BETWEEN N 50TH ST AND N 51ST ST, W SIDE
SDW-9732	Y	U	U	PCC	DISTRICT7	2	0	0	0	2	2	W PARKMONT PL BETWEEN CRESTMONT PL W AND WESTMONT WAY W, W SIDE
SDW-11760	U	U	Y	PCC	DISTRICT7	1	0	0	0	2	2	W JAMESON ST BETWEEN WILLIAMS AVE W AND 28TH N AVE W, S SIDE
SDW-28191	U	U	U	PCC	DISTRICT1	3	0	1	1	0	2	SW HILL ST BETWEEN FERRY AVE SW AND 44TH AVE SW, S SIDE
SDW-46086	Y	U	U	PCC	DISTRICT1	2	0	2	0	0	2	SW FRONTENAC ST BETWEEN PARSHALL PL SW AND CALIFORNIA AVE SW, S SIDE
SDW-28910	Y	U	U	PCC	DISTRICT1	2	0	1	0	1	2	SW LANDER ST BETWEEN 41ST AVE SW AND 42ND AVE SW, S SIDE
SDW-4849	U	U	U	PCC	DISTRICT6	3	0	1	1	0	2	N 49TH ST BETWEEN DAYTON AVE N AND EVANSTON AVE N, N SIDE
SDW-29465	U	U	U	PCC	DISTRICT1	3	0	2	0	0	2	SW LEDROIT PL BETWEEN WRIGHT AVE SW AND LEDROIT CT SW, NE SIDE
SDW-26425	U	U	U	PCC	DISTRICT2	3	0	0	0	2	2	65TH AVE S BETWEEN S PRENTICE ST AND S BANGOR ST, W SIDE
SDW-41645	U	U	U	PCC	DISTRICT1	3	0	1	0	1	2	41ST AVE SW BETWEEN SW PRINCE ST AND SW GRAYSON ST, E SIDE
SDW-42987	U	U	Y	PCC	DISTRICT1	1	0	0	1	1	2	SW MASSACHUSETTS ST BETWEEN CALIFORNIA AVE SW AND 44TH AVE SW, S SIDE
SDW-36270	U	U	Y	PCC	DISTRICT7	1	0	0	0	2	2	36TH AVE W BETWEEN W BERTONA ST AND W RUFFNER ST, W SIDE



**SDOT ADA Transition Plan Appendix 6.1d: 2017 Curb Ramp Healthcare Prioritization**

Sidewalk ID	Location H (1)	Location M	Location L (2)	Surface Type	District No.	Ramp Score	Facilities Served				Total Count	Unit Description
							A	B	C	D		
SDW-24815	Y	U	U	PCC	DISTRICT2	2	0	0	0	2	2	59TH AVE S BETWEEN S COOPER ST AND RENTON AVE S, E SIDE
SDW-21978	U	U	Y	PCC	DISTRICT2	1	0	0	1	1	2	SEWARD PARK AVE S BETWEEN S KENYON ST AND S BUDD CT, W SIDE
SDW-46447	U	U	Y	PCC	DISTRICT2	1	0	0	0	2	2	BEACON ER AVE S BETWEEN S CHICAGO ST AND S KENYON ST, W SIDE
SDW-40935	U	U	Y	PCC	DISTRICT3	1	2	0	0	0	2	10TH AVE BETWEEN E TERRACE ST AND E JEFFERSON ST, W SIDE
SDW-1782	Y	U	U	PCC	DISTRICT5	2	0	0	0	2	2	35TH AVE NE BETWEEN NE 104TH ST AND NE 105TH ST, E SIDE
SDW-42930	U	U	U	PCC	DISTRICT1	3	0	1	1	0	2	SW HUDSON ST BETWEEN 35TH AVE SW AND 36TH AVE SW, N SIDE
SDW-11985	Y	U	U	PCC	DISTRICT2	2	0	2	0	0	2	S KING ST BETWEEN CANTON AL S AND 8TH AVE S, N SIDE
SDW-37653	U	U	U	PCC	DISTRICT7	3	0	0	0	2	2	W CROCKETT ST BETWEEN 23RD AVE W AND THORNDYKE AVE W, S SIDE
SDW-11064	U	U	U	PCC	DISTRICT7	3	0	0	0	2	2	38TH AVE W BETWEEN W BERTONA ST AND W RUFFNER ST, W SIDE
SDW-13912	Y	U	U	PCC	DISTRICT6	2	1	1	0	0	2	NW DOCK PL BETWEEN RUSSELL AVE NW AND LEARY AVE NW, NW SIDE
SDW-155	Y	U	U	PCC	DISTRICT6	2	0	1	1	0	2	1ST AVE NE BETWEEN NE 63RD ST AND NE 64TH ST, E SIDE
SDW-28805	U	U	U	PCC	DISTRICT1	3	0	0	1	1	2	SW HOLTGATE ST BETWEEN WALNUT E AVE SW AND WALNUT W AVE SW, S SIDE
SDW-16951	U	U	Y	PCC	DISTRICT3	1	0	1	1	0	2	E MADISON ST BETWEEN MCGILVRA N BV E AND E BLAINE ST, NW SIDE
SDW-25599	U	U	U	PCC	DISTRICT1	3	0	1	0	1	2	SW ELMGROVE ST BETWEEN 13TH AVE SW AND 14TH AVE SW, N SIDE
SDW-25871	Y	U	U	PCC	DISTRICT2	2	0	0	0	2	2	47TH AVE S BETWEEN S THISTLE ST AND S CLOVERDALE ST, W SIDE
SDW-6121	N	U	Y	PCC	DISTRICT7	1	0	1	1	0	2	THOMAS ST BETWEEN YALE AVE N AND EASTLAKE AVE E, S SIDE
SDW-17765	Y	U	U	PCC	DISTRICT3	2	1	1	0	0	2	13TH AVE E BETWEEN E DENNY WAY AND E JOHN ST, E SIDE
SDW-10638	U	U	U	PCC	DISTRICT7	3	0	0	0	2	2	W RUFFNER ST BETWEEN 38TH AVE W AND 39TH AVE W, N SIDE
SDW-27013	U	U	U	PCC	DISTRICT2	3	0	0	0	2	2	63RD AVE S BETWEEN S HAZEL ST AND S HAZEL CT, SW SIDE
SDW-46311	U	Y	U	PCC	DISTRICT3	3	2	0	0	0	2	BROADWAY BETWEEN TERRACE ST AND JEFFERSON ST, E SIDE
SDW-27199	U	U	U	PCC	DISTRICT1	3	0	2	0	0	2	SW MYRTLE ST BETWEEN WOODSIDE PL SW AND SYLVAN LN SW, N SIDE
SDW-34219	U	U	U	PCC	DISTRICT5	3	0	0	0	2	2	6TH AVE NW BETWEEN NW 127TH ST AND NW 130TH ST, E SIDE
SDW-17768	U	U	Y	PCC	DISTRICT3	1	0	2	0	0	2	13TH AVE BETWEEN E PINE ST AND E OLIVE ST, E SIDE
SDW-10439	U	U	U	PCC	DISTRICT7	3	0	0	0	2	2	29TH AVE W BETWEEN W JAMESON N ST AND W GOVERNMENT WAY, E SIDE
SDW-26812	U	U	U	PCC	DISTRICT1	3	0	1	1	0	2	45TH AVE SW BETWEEN SW HILL ST AND SW WALKER ST, W SIDE
SDW-35798	U	U	U	PCC	DISTRICT6	3	0	1	1	0	2	PHINNEY AVE N BETWEEN N 50TH W ST AND PHINNEY WR AVE N, SW SIDE
SDW-27541	U	U	Y	PCC	DISTRICT1	1	0	0	0	2	2	36TH AVE SW BETWEEN SW BARTON ST AND SW CAMBRIDGE ST, E SIDE
SDW-44272	U	U	Y	PCC	DISTRICT7	1	0	1	1	0	2	VIRGINIA ST BETWEEN TERRY AVE AND FAIRVIEW AVE, NW SIDE
SDW-31251	U	U	U	PCC	DISTRICT1	3	0	1	1	0	2	FAUNTLEROY WAY SW BETWEEN SW EDMUNDS ST AND SW HUDSON ST, W SIDE
SDW-8588	U	U	Y	PCC	DISTRICT5	1	0	0	0	2	2	NE 98TH ST BETWEEN 40TH AVE NE AND 41ST PL NE, N SIDE
SDW-37160	Y	U	U	PCC	DISTRICT7	2	0	1	1	0	2	WARREN AVE N BETWEEN PROSPECT ST AND HIGHLAND DR, E SIDE
SDW-38532	Y	U	U	PCC	DISTRICT7	2	0	0	0	2	2	28TH AVE W BETWEEN W MCGRAW N ST AND W SMITH ST, E SIDE
SDW-31839	U	U	U	PCC	DISTRICT1	3	0	0	1	1	2	PALM AVE SW BETWEEN SW ATLANTIC ST AND EDGEWOOD AVE SW, NE SIDE
SDW-41114	U	U	Y	PCC	DISTRICT3	1	1	0	1	0	2	E REMINGTON CT BETWEEN 13TH AVE AND 14TH AVE, S SIDE
SDW-13298	U	U	U	PCC	DISTRICT7	3	0	1	1	0	2	PROSPECT ST BETWEEN QUEEN ANNE AVE N AND 1ST S AVE N, N SIDE
SDW-21712	U	U	Y	PCC	DISTRICT3	1	0	2	0	0	2	E PIKE ST BETWEEN 14TH AVE AND E MADISON ST, N SIDE
SDW-2291	U	U	U	PCC	DISTRICT7	3	0	0	0	2	2	43RD AVE W BETWEEN W GLENMONT LN AND W MONTFORT PL, W SIDE
SDW-37566	Y	U	U	PCC	DISTRICT5	2	0	0	0	2	2	NE 85TH ST BETWEEN 39TH AVE NE AND 40TH AVE NE, N SIDE
SDW-43948	N	U	U	PCC	DISTRICT2	3	0	0	0	2	2	S GARDEN ST BETWEEN 48TH AVE S AND RAINIER AVE S, N SIDE
SDW-43409	U	U	U	PCC	DISTRICT1	3	0	1	0	1	2	SW THISTLE ST BETWEEN 17TH AVE SW AND 18TH AVE SW, N SIDE
SDW-25892	U	U	U	PCC	DISTRICT1	3	0	1	1	0	2	45TH AVE SW BETWEEN SW HILL ST AND SW WALKER ST, E SIDE
SDW-30829	Y	U	U	PCC	DISTRICT1	2	0	2	0	0	2	47TH AVE SW BETWEEN SW MYRTLE ST AND LINCOLN PARK WAY SW, W SIDE
SDW-29830	Y	U	U	PCC	DISTRICT1	2	0	0	0	2	2	SW BARTON ST BETWEEN 38TH E AVE SW AND 38TH W AVE SW, N SIDE
SDW-41647	U	U	U	PCC	DISTRICT1	3	0	1	1	0	2	SW HILL ST BETWEEN FERRY AVE SW AND 44TH AVE SW, N SIDE
SDW-42395	U	U	Y	PCC	DISTRICT2	1	0	0	0	2	2	46TH AVE S BETWEEN S HENDERSON ST AND S DIRECTOR ST, W SIDE
SDW-11799	U	U	U	PCC	DISTRICT4	3	0	2	0	0	2	26TH AVE NE BETWEEN NE 68TH ST AND NE 70TH ST, W SIDE

**SDOT ADA Transition Plan Appendix 6.1d: 2017 Curb Ramp Healthcare Prioritization**

Sidewalk ID	Location H (1)	Location M	Location L (2)	Surface Type	District No.	Ramp Score	Facilities Served				Total Count	Unit Description
							A	B	C	D		
SDW-14780	U	U	Y	PCC	DISTRICT5	1	0	1	0	1	2	NE 89TH ST BETWEEN 17TH AVE NE AND 20TH AVE NE, N SIDE
SDW-28391	U	U	N	PCC	DISTRICT2	3	0	0	0	2	2	33RD AVE S BETWEEN S BRANDON ST AND S LUCILE ST, E SIDE
SDW-36680	U	U	Y	PCC	DISTRICT2	1	0	0	0	2	2	S PORTLAND ST BETWEEN BEACON ER AVE S AND 35TH AVE S, S SIDE
SDW-7306	U	U	U	PCC	DISTRICT7	3	0	0	0	2	2	35TH AVE W BETWEEN W DRAVUS ST AND W BERTONA ST, W SIDE
SDW-43875	U	U	U	PCC	DISTRICT2	3	0	0	0	2	2	62ND AVE S BETWEEN 63RD AVE S AND S HAZEL ST, E SIDE
SDW-33495	U	U	U	PCC	DISTRICT5	3	0	0	0	2	2	9TH AVE NW BETWEEN NW 125TH ST AND NW 127TH ST, E SIDE
SDW-678	U	U	U	PCC	DISTRICT6	3	1	1	0	0	2	17TH AVE NW BETWEEN NW 50TH ST AND NW DOCK PL, E SIDE
SDW-4609	U	U	U	AC	DISTRICT6	3	0	1	1	0	2	PHINNEY AVE N BETWEEN N 52ND ST AND N 53RD ST, E SIDE
SDW-8677	U	U	Y	PCC	DISTRICT2	1	0	2	0	0	2	S WELLER ST BETWEEN 7TH AVE S AND CANTON AL S, N SIDE
SDW-27753	U	U	U	PCC	DISTRICT2	3	0	0	0	2	2	57TH AVE S BETWEEN RENTON AVE S AND S VICTOR ST, E SIDE
SDW-495	U	U	Y	PCC	DISTRICT5	1	0	0	0	2	2	15TH AVE NE BETWEEN NE 125TH ST AND NE 127TH ST, E SIDE
SDW-28410	U	Y	Y	PCC	DISTRICT7	1	0	1	1	0	2	HOWELL ST BETWEEN YALE AVE AND EASTLAKE AVE, SE SIDE
SDW-24602	U	U	Y	PCC	DISTRICT1	1	0	1	0	1	2	17TH AVE SW BETWEEN SW ELMGROVE ST AND SW THISTLE ST, E SIDE
SDW-32338	U	U	Y	PCC	DISTRICT5	1	0	1	1	0	2	N 134TH ST BETWEEN GREENWOOD AVE N AND BITTER PL N, N SIDE
SDW-35671	Y	U	N	PCC	DISTRICT6	2	1	1	0	0	2	BARNES AVE NW BETWEEN 17TH AVE NW AND NW MARKET ST, SW SIDE
SDW-8316	U	U	U	PCC	DISTRICT7	3	0	0	0	2	2	W GROVER ST BETWEEN 31ST AVE W AND 32ND AVE W, S SIDE
SDW-22234	Y	U	U	PCC	DISTRICT2	2	0	0	0	2	2	37TH AVE S BETWEEN S ROSE ST AND S THISTLE ST, E SIDE
SDW-26283	U	U	Y	PCC	DISTRICT1	1	0	1	0	1	2	15TH AVE SW BETWEEN SW KENYON ST AND SW ELMGROVE ST, E SIDE
SDW-5768	U	U	Y	PCC	DISTRICT5	1	0	0	0	2	2	NE 125TH ST BETWEEN 8TH AVE NE AND ROOSEVELT S WAY NE, N SIDE
SDW-33416	U	U	U	PCC	DISTRICT1	3	0	1	1	0	2	SW DAWSON ST BETWEEN 36TH AVE SW AND DEAD END 2, N SIDE
SDW-13712	U	U	U	PCC	DISTRICT7	3	0	0	0	2	2	W DRAVUS ST BETWEEN 25TH AVE W AND 26TH AVE W, S SIDE
SDW-27459	U	U	U	PCC	DISTRICT1	3	0	0	0	2	2	SW BRACE POINT DR BETWEEN CALIFORNIA E AVE SW AND CALIFORNIA W AVE SW, NW SIDE
SDW-40869	Y	U	U	PCC	DISTRICT2	2	0	1	0	1	2	S HOLLY ST BETWEEN 39TH AVE S AND 40TH AVE S, S SIDE
SDW-38543	Y	U	U	PCC	DISTRICT7	2	0	0	0	2	2	29TH AVE W BETWEEN W EMERSON W ST AND W THURMAN ST, W SIDE
SDW-8634	U	U	U	PCC	DISTRICT7	3	0	0	0	2	2	W CROCKETT ST BETWEEN DEAD END AND 26TH AVE W, N SIDE
SDW-27666	Y	U	U	PCC	DISTRICT1	2	0	2	0	0	2	SW MYRTLE ST BETWEEN 46TH AVE SW AND 47TH AVE SW, S SIDE
SDW-4359	U	U	U	PCC	DISTRICT6	3	1	1	0	0	2	RUSSELL AVE NW BETWEEN 17TH AVE NW AND NW DOCK PL, SW SIDE
SDW-23602	U	U	Y	PCC	DISTRICT2	1	0	1	0	1	2	S WILLOW ST BETWEEN 37TH AVE S AND 38TH AVE S, S SIDE
SDW-21402	U	U	U	PCC	DISTRICT3	3	0	1	1	0	2	E LEE ST BETWEEN KNOX PL E AND DEAD END, N SIDE
SDW-41002	U	U	Y	PCC	DISTRICT3	1	0	0	0	2	2	MALDEN AVE E BETWEEN E MERCER ST AND E ROY ST, W SIDE
SDW-34067	Y	U	U	PCC	DISTRICT5	2	0	0	0	2	2	EVANSTON AVE N BETWEEN N 122ND ST AND N 125TH ST, E SIDE
SDW-12401	U	U	Y	PCC	DISTRICT4	1	0	0	0	2	2	NE 82ND ST BETWEEN 38TH AVE NE AND 39TH AVE NE, N SIDE
SDW-27855	Y	U	U	PCC	DISTRICT1	2	0	2	0	0	2	LINCOLN PARK WAY SW BETWEEN MURRAY AVE SW AND 47TH AVE SW, SW SIDE
SDW-2778	U	U	Y	PCC	DISTRICT2	1	0	2	0	0	2	7TH AVE S BETWEEN S LANE ST AND S DEARBORN ST, E SIDE
SDW-32501	U	U	U	PCC	DISTRICT6	3	0	0	0	2	2	21ST AVE NW BETWEEN NW 94TH ST AND NW 95TH ST, E SIDE
SDW-34685	U	U	U	PCC	DISTRICT1	3	0	0	0	2	2	SW CAMBRIDGE ST BETWEEN DEAD END 3 AND 44TH AVE SW, N SIDE
SDW-34569	U	U	Y	PCC	DISTRICT7	1	0	0	0	2	2	THORNDYKE AVE W BETWEEN W CROCKETT ST AND W BOSTON ST, SE SIDE
SDW-43820	N	U	Y	PCC	DISTRICT2	1	0	0	0	2	2	S ROSE ST BETWEEN 48TH AVE S AND 49TH AVE S, N SIDE
SDW-45168	U	U	U	PCC	DISTRICT1	3	0	1	1	0	2	38TH AVE SW BETWEEN SW HUDSON ST AND SW DAWSON ST, E SIDE
SDW-10883	Y	U	U	PCC	DISTRICT6	2	0	1	1	0	2	N 65TH ST BETWEEN EAST GREEN LAKE WAY N AND WOODLAWN AVE N, N SIDE
SDW-8025	U	U	U	PCC	DISTRICT7	3	0	1	1	0	2	1ST AVE W BETWEEN W ROY ST AND DEAD END 1, W SIDE
SDW-28087	Y	U	U	PCC	DISTRICT2	2	0	1	0	1	2	38TH AVE S BETWEEN M L KING JR WR WAY S AND S WARSAW ST, E SIDE
SDW-23377	U	U	Y	PCC	DISTRICT2	1	0	1	0	1	2	S EDMUNDS ST BETWEEN RAINIER AVE S AND 39TH AVE S, N SIDE
SDW-26779	U	U	U	PCC	DISTRICT2	3	0	0	0	2	2	S ROSE ST BETWEEN 49TH AVE S AND 50TH AVE S, S SIDE
SDW-42559	U	U	U	PCC	DISTRICT2	3	0	0	0	2	2	48TH AVE S BETWEEN S GARDEN ST AND S OTHELLO ST, W SIDE
SDW-44982	U	U	U	PCC	DISTRICT1	3	0	0	1	1	2	CALIFORNIA AVE SW BETWEEN SW DONALD ST AND SW ATLANTIC ST, W SIDE

**SDOT ADA Transition Plan Appendix 6.1d: 2017 Curb Ramp Healthcare Prioritization**

Sidewalk ID	Location H (1)	Location M	Location L (2)	Surface Type	District No.	Ramp Score	Facilities Served				Total Count	Unit Description
							A	B	C	D		
SDW-44620	U	U	U	PCC-TS	DISTRICT7	3	0	0	0	2	2	W DRAVUS ST BETWEEN 26TH AVE W AND WHALLEY PL W, N SIDE
SDW-18662	N	U	Y	AC	DISTRICT2	1	0	0	0	2	2	BEACON WR AVE S BETWEEN S SPENCER ST AND S GRAHAM ST, E SIDE
SDW-15635	U	U	U	PCC	DISTRICT5	3	0	0	0	2	2	NE 85TH ST BETWEEN 42ND AVE NE AND 43RD AVE NE, S SIDE
SDW-29648	U	U	U	PCC	DISTRICT1	3	0	1	0	1	2	WALNUT AVE SW BETWEEN SW WALKER ST AND SW COLLEGE ST, W SIDE
SDW-25886	U	U	Y	PCC	DISTRICT1	1	0	0	1	1	2	44TH AVE SW BETWEEN SW ATLANTIC ST AND SW SEATTLE ST, W SIDE
SDW-25389	U	U	U	PCC	DISTRICT1	3	0	0	1	1	2	42ND AVE SW BETWEEN PALM N AVE SW AND SW ATLANTIC W ST, W SIDE
SDW-23569	U	U	U	PCC	DISTRICT2	3	0	0	0	2	2	CARKEEK DR S BETWEEN S HENDERSON ST AND 41ST AVE S, NW SIDE
SDW-17130	U	U	Y	PCC	DISTRICT3	1	0	0	0	2	2	E ALOHA ST BETWEEN 11TH AVE E AND 12TH AVE E, S SIDE
SDW-36936	U	U	U	AC	DISTRICT6	3	1	1	0	0	2	TALLMAN AVE NW BETWEEN 17TH AVE NW AND NW IONE PL, NE SIDE
SDW-43410	Y	U	U	PCC	DISTRICT1	2	0	1	0	1	2	SW THISTLE ST BETWEEN 15TH AVE SW AND 16TH AVE SW, N SIDE
SDW-31823	U	U	U	PCC	DISTRICT1	3	0	1	1	0	2	FERRY AVE SW BETWEEN 44TH AVE SW AND SW WALKER ST, NW SIDE
SDW-29651	U	U	U	PCC	DISTRICT1	3	0	0	1	1	2	WALNUT AVE SW BETWEEN ARCH AVE SW AND SW HOLGATE W ST, SE SIDE
SDW-28199	U	U	U	PCC	DISTRICT1	3	0	1	1	0	2	SW HILL ST BETWEEN 44TH AVE SW AND 45TH AVE SW, S SIDE
SDW-42045	U	U	U	PCC	DISTRICT1	3	0	0	0	2	2	36TH AVE SW BETWEEN SW CAMBRIDGE ST AND SW ROXBURY ST, E SIDE
SDW-45215	U	U	Y	PCC	DISTRICT7	1	0	1	1	0	2	DENNY WAY BETWEEN STEWART ST AND MELROSE AVE, N SIDE
SDW-22377	Y	U	U	PCC	DISTRICT2	2	0	1	0	1	2	HOLLY PARK DR S BETWEEN 35TH PL S AND S MYRTLE PL, SW SIDE
SDW-5184	U	U	U	PCC	DISTRICT6	3	0	1	1	0	2	N 50TH ST BETWEEN 1ST AVE NW AND GREENWOOD AVE N, S SIDE
SDW-37810	Y	U	U	PCC	DISTRICT7	2	0	0	0	2	2	25TH AVE W BETWEEN W DRAVUS ST AND W BERTONA ST, W SIDE
SDW-28802	U	U	U	PCC	DISTRICT1	3	0	0	1	1	2	SW HOLGATE ST BETWEEN CALIFORNIA AVE SW AND 44TH AVE SW, N SIDE
SDW-25818	N	U	U	PCC	DISTRICT2	3	0	0	0	2	2	46TH AVE S BETWEEN S GARDEN ST AND S OTHELLO ST, E SIDE
SDW-9174	Y	U	U	PCC	DISTRICT7	2	0	0	0	2	2	W BERTONA ST BETWEEN 35TH AVE W AND 36TH AVE W, N SIDE
SDW-25311	U	U	U	PCC	DISTRICT1	3	0	1	0	1	2	SW TRENTON ST BETWEEN 14TH E AVE SW AND 14TH W AVE SW, S SIDE
SDW-803	U	U	Y	PCC	DISTRICT6	1	1	1	0	0	2	17TH AVE NW BETWEEN BARNES AVE NW AND NW 54TH ST, W SIDE
SDW-42116	U	U	U	PCC	DISTRICT2	3	0	0	0	2	2	S HAZEL ST BETWEEN 61ST AVE S AND 62ND AVE S, N SIDE
SDW-2365	U	U	Y	PCC	DISTRICT5	1	0	0	0	2	2	5TH AVE NE BETWEEN NE 123RD ST AND NE 124TH ST, W SIDE
SDW-6389	U	U	Y	PCC	DISTRICT5	1	0	0	0	2	2	NE 124TH ST BETWEEN 5TH AVE NE AND DEAD END 1, S SIDE
SDW-11078	U	U	Y	PCC	DISTRICT7	1	0	0	0	2	2	39TH AVE W BETWEEN W ARMOUR ST AND W FULTON ST, W SIDE
SDW-2430	Y	U	N	PCC	DISTRICT6	2	1	1	0	0	2	BARNES AVE NW BETWEEN 17TH AVE NW AND NW MARKET ST, NE SIDE
SDW-25775	Y	U	U	PCC	DISTRICT2	2	0	0	1	1	2	39TH AVE S BETWEEN S LUCILE ST AND S FINDLAY ST, W SIDE
SDW-20735	U	U	U	PCC	DISTRICT2	3	1	0	0	1	2	15TH AVE S BETWEEN S NEVADA ST AND S COLUMBIAN S WAY, E SIDE
SDW-20924	U	U	Y	PCC	DISTRICT3	1	0	0	0	2	2	E ALOHA ST BETWEEN 11TH AVE E AND 12TH AVE E, N SIDE
SDW-36810	U	Y	U	PCC	DISTRICT2	3	0	2	0	0	2	AIRPORT NB WAY S BETWEEN AIRPORT WAY S AND 7TH AVE S, NE SIDE
SDW-22262	U	U	Y	PCC	DISTRICT2	1	0	0	0	2	2	S HAZEL ST BETWEEN RENTON AVE S AND 65TH AVE S, S SIDE
SDW-11067	U	U	Y	PCC	DISTRICT7	1	0	0	0	2	2	38TH AVE W BETWEEN W DRAVUS ST AND W PROSPER ST, E SIDE
SDW-33415	N	U	U	PCC	DISTRICT1	3	0	1	1	0	2	SW DAWSON ST BETWEEN 38TH AVE SW AND FAUNTLEROY WAY SW, N SIDE
SDW-46450	U	U	Y	PCC	DISTRICT2	1	0	0	0	2	2	S HOLDEN ST BETWEEN BEACON WR AVE S AND BEACON ER AVE S, N SIDE
SDW-19292	U	U	Y	PCC	DISTRICT3	1	0	0	0	2	2	MALDEN AVE E BETWEEN E MERCER ST AND E ROY ST, E SIDE
SDW-22090	U	U	U	PCC	DISTRICT1	3	0	1	0	1	2	18TH AVE SW BETWEEN SW CLOVERDALE ST AND SW TRENTON ST, E SIDE
SDW-30424	N	U	U	PCC	DISTRICT1	3	0	2	0	0	2	SW MYRTLE ST BETWEEN 42ND AVE SW AND CALIFORNIA AVE SW, S SIDE
SDW-39586	N	U	Y	PCC	DISTRICT7	1	0	1	1	0	2	ALOHA ST BETWEEN QUEEN ANNE AVE N AND 1ST AVE N, S SIDE
SDW-18604	U	U	Y	PCC	DISTRICT3	1	0	2	0	0	2	BELMONT AVE BETWEEN E UNION ST AND E PIKE ST, W SIDE
SDW-45297	U	U	U	PCC	DISTRICT6	3	0	0	0	2	2	NW 93RD ST BETWEEN 21ST AVE NW AND 22ND AVE NW, N SIDE
SDW-17851	Y	U	U	PCC	DISTRICT3	2	0	2	0	0	2	E DENNY WAY BETWEEN 21ST AVE E AND E MADISON ST, SW SIDE
SDW-4516	U	Y	U	PCC	DISTRICT7	3	0	0	0	2	2	MAGNOLIA BLVD W BETWEEN W GLENMONT LN AND W MONTFORT PL, SW SIDE
SDW-19266	Y	U	U	PCC	DISTRICT3	2	0	1	1	0	2	E MARION ST BETWEEN 13TH AVE AND 14TH AVE, N SIDE
SDW-25573	U	U	U	PCC	DISTRICT2	3	0	0	0	2	2	S BARTON ST BETWEEN SPEAR PL S AND 49TH AVE S, S SIDE

**SDOT ADA Transition Plan Appendix 6.1d: 2017 Curb Ramp Healthcare Prioritization**

Sidewalk ID	Location H (1)	Location M	Location L (2)	Surface Type	District No.	Ramp Score	Facilities Served				Total Count	Unit Description
							A	B	C	D		
SDW-28005	N	U	Y	PCC	DISTRICT7	1	1	1	0	0	2	UNION ST BETWEEN 6TH AVE AND 7TH AVE, SE SIDE
SDW-21159	Y	U	U	PCC	DISTRICT2	2	0	0	0	2	2	S ORCAS ST BETWEEN CHIEF SEALTH TRL AND 28TH AVE S, N SIDE
SDW-12185	U	U	Y	PCC	DISTRICT6	1	0	1	1	0	2	LATONA AVE NE BETWEEN NE 65TH W ST AND WOODLAWN S AVE NE, SW SIDE
SDW-10482	U	U	U	PCC	DISTRICT7	3	0	0	0	2	2	W BERTONA ST BETWEEN 37TH AVE W AND 38TH AVE W, S SIDE
SDW-11055	U	U	U	AC	DISTRICT7	3	0	0	0	2	2	37TH AVE W BETWEEN W RUFFNER ST AND W TILDEN ST, W SIDE
SDW-20734	Y	U	U	PCC	DISTRICT2	2	1	0	0	1	2	15TH AVE S BETWEEN S COLUMBIAN S WAY AND S OREGON ST, E SIDE
SDW-36641	Y	U	U	PCC	DISTRICT5	2	0	0	0	2	2	15TH AVE NE BETWEEN NE 137TH ST AND NE 140TH ST, W SIDE
SDW-10880	Y	U	U	PCC	DISTRICT6	2	0	1	1	0	2	N 65TH ST BETWEEN CHAPIN PL N AND SUNNYSIDE AVE N, N SIDE
SDW-183	U	U	U	PCC	DISTRICT6	3	0	1	1	0	2	1ST AVE NW BETWEEN NW 48TH ST AND NW 49TH ST, E SIDE
SDW-12874	Y	U	U	PCC	DISTRICT3	2	0	1	1	0	2	25TH AVE E BETWEEN E THOMAS ST AND E MERCER ST, W SIDE
SDW-329	U	U	U	PCC	DISTRICT5	3	0	2	0	0	2	14TH AVE NE BETWEEN NE NORTHGATE WAY AND NE 113TH ST, E SIDE
SDW-42558	U	U	U	PCC	DISTRICT2	3	0	0	0	2	2	46TH AVE S BETWEEN S ORCHARD ST AND S GARDEN ST, W SIDE
SDW-31472	U	U	U	PCC	DISTRICT1	3	0	0	0	2	2	56TH AVE SW BETWEEN SW ANDOVER ST AND SW DAKOTA ST, W SIDE
SDW-1319	U	U	U	PCC	DISTRICT7	3	0	0	0	2	2	26TH AVE W BETWEEN W CROCKETT ST AND W BOSTON ST, E SIDE
SDW-28365	U	U	Y	PCC	DISTRICT7	1	0	1	1	0	2	VIRGINIA ST BETWEEN TERRY AVE AND FAIRVIEW AVE, SE SIDE
SDW-28424	U	U	Y	PCC	DISTRICT7	1	0	1	1	0	2	MINOR AVE BETWEEN VIRGINIA ST AND DENNY WAY, SW SIDE
SDW-12136	Y	U	U	PCC	DISTRICT4	2	0	0	0	2	2	39TH AVE NE BETWEEN NE 80TH ST AND NE 82ND ST, E SIDE
SDW-31668	U	U	Y	PCC	DISTRICT1	1	0	1	1	0	2	36TH AVE SW BETWEEN SW HUDSON ST AND SW DAWSON ST, E SIDE
SDW-31182	Y	U	U	PCC	DISTRICT1	2	0	0	0	2	2	39TH AVE SW BETWEEN SW HENDERSON ST AND SW BARTON ST, W SIDE
SDW-13648	Y	U	U	PCC	DISTRICT7	2	0	1	1	0	2	1ST AVE N BETWEEN VALLEY UPPER ST AND ALOHA ST, W SIDE
SDW-22443	U	U	U	PCC	DISTRICT2	3	0	0	0	2	2	S HAZEL CT BETWEEN DEAD END AND 63RD AVE S, NW SIDE
SDW-11766	Y	U	N	PCC	DISTRICT7	2	0	2	0	0	2	W BLAINE ST BETWEEN QUEEN ANNE AVE N AND 1ST AVE W, N SIDE
SDW-25624	U	U	Y	PCC	DISTRICT2	1	0	0	0	2	2	S CLOVERDALE ST BETWEEN 47TH AVE S AND 48TH AVE S, S SIDE
SDW-42033	U	U	Y	PCC	DISTRICT2	1	0	0	1	1	2	S KENYON ST BETWEEN DUNCAN AVE S AND SEWARD PARK AVE S, S SIDE
SDW-23420	N	U	Y	PCC	DISTRICT2	1	0	0	0	2	2	39TH AVE S BETWEEN S PEARL ST AND RAINIER N AVE S, E SIDE
SDW-27887	U	U	Y	PCC	DISTRICT7	1	1	1	0	0	2	UNION ST BETWEEN 7TH AVE AND CONVENTION PL, NW SIDE
SDW-38184	U	U	Y	PCC	DISTRICT7	1	0	0	0	2	2	W JAMESON ST BETWEEN 30TH AVE W AND 31ST E AVE W, S SIDE
SDW-805	U	U	U	PCC	DISTRICT5	3	0	0	0	2	2	17TH AVE NE BETWEEN NE 136TH ST AND NE 137TH ST, W SIDE
SDW-25828	Y	U	U	PCC	DISTRICT2	2	0	0	0	2	2	S EASTWOOD DR BETWEEN 59TH AVE S AND 61ST AVE S, S SIDE
SDW-13638	U	U	U	PCC	DISTRICT7	3	0	1	1	0	2	1ST AVE N BETWEEN HIGHLAND S DR AND HIGHLAND N DR, W SIDE
SDW-2435	U	U	Y	PCC	DISTRICT7	1	0	0	0	2	2	CRESTMONT PL W BETWEEN WESTMONT WAY W AND 38TH AVE W, SE SIDE
SDW-41497	U	U	Y	PCC	DISTRICT3	1	1	0	0	1	2	E HARRISON ST BETWEEN MALDEN AVE E AND 15TH S AVE E, S SIDE
SDW-13164	U	U	Y	PCC	DISTRICT3	1	0	0	0	2	2	E ROY ST BETWEEN 11TH AVE E AND 12TH AVE E, N SIDE
SDW-28962	U	U	Y	PCC	DISTRICT1	1	0	1	0	1	2	41ST AVE SW BETWEEN SW ADMIRAL WAY AND SW LANDER ST, E SIDE
SDW-39037	U	U	Y	PCC-TS	DISTRICT7	1	0	0	0	2	2	W GLENMONT LN BETWEEN CRANE DR W AND 43RD AVE W, NW SIDE
SDW-23926	U	U	Y	PCC	DISTRICT2	1	0	0	0	2	2	S GRAHAM ST BETWEEN 28TH AVE S AND 29TH AVE S, N SIDE
SDW-28701	U	U	Y	PCC	DISTRICT1	1	0	2	0	0	2	WOODSIDE PL SW BETWEEN SW MYRTLE ST AND SW OTHELLO ST, W SIDE
SDW-22259	U	U	U	PCC	DISTRICT2	3	0	0	0	2	2	S GAZELLE ST BETWEEN 57TH AVE S AND 59TH AVE S, S SIDE
SDW-16830	U	Y	Y	PCC	DISTRICT3	1	0	1	1	0	2	E MADISON ST BETWEEN 42ND AVE E AND E HOWE ST, NW SIDE
SDW-39841	U	U	Y	PCC	DISTRICT3	1	0	1	1	0	2	41ST AVE E BETWEEN E NEWTON ST AND E LYNN ST, E SIDE
SDW-1988	U	U	U	PCC	DISTRICT7	3	0	0	0	2	2	39TH AVE W BETWEEN W BERTONA ST AND W RUFFNER ST, E SIDE
SDW-42207	U	U	U	PCC	DISTRICT1	3	0	2	0	0	2	47TH AVE SW BETWEEN SEAVIEW S TR SW AND SW MYRTLE ST, W SIDE
SDW-11059	U	U	U	PCC	DISTRICT7	3	0	0	0	2	2	37TH AVE W BETWEEN W PROSPER ST AND W BERTONA ST, W SIDE
SDW-38513	U	U	U	PCC	DISTRICT7	3	0	0	0	2	2	W DRAVUS ST BETWEEN 24TH AVE W AND 25TH AVE W, N SIDE
SDW-31827	U	U	U	PCC	DISTRICT1	3	0	0	1	1	2	FERRY AVE SW BETWEEN CALIFORNIA AVE SW AND DEAD END, NW SIDE
SDW-7533	U	U	U	PCC	DISTRICT7	3	0	0	0	2	2	W BERTONA ST BETWEEN 34TH AVE W AND 35TH AVE W, N SIDE



**SDOT ADA Transition Plan Appendix 6.1d: 2017 Curb Ramp Healthcare Prioritization**

Sidewalk ID	Location H (1)	Location M	Location L (2)	Surface Type	District No.	Ramp Score	Facilities Served				Total Count	Unit Description
							A	B	C	D		
SDW-6564	U	U	Y	PCC	DISTRICT5	1	0	1	0	1	2	NE 88TH ST BETWEEN 23RD AVE NE AND DEAD END 1, S SIDE
SDW-38553	U	U	U	PCC-TS	DISTRICT7	3	0	0	0	2	2	29TH AVE W BETWEEN W JAMESON S ST AND W JAMESON N ST, W SIDE
SDW-5598	Y	U	U	PCC	DISTRICT6	2	0	1	1	0	2	N 51ST ST BETWEEN PALATINE AVE N AND GREENWOOD AVE N, S SIDE
SDW-29825	Y	U	U	PCC	DISTRICT1	2	0	0	0	2	2	SW BARTON ST BETWEEN 39TH AVE SW AND 40TH AVE SW, S SIDE
SDW-25218	Y	U	U	PCC	DISTRICT2	2	0	0	0	2	2	RENTON AVE S BETWEEN S DAWSON N ST AND S DAWSON S ST, W SIDE
SDW-21754	U	U	Y	PCC	DISTRICT3	1	0	1	1	0	2	E LEE ST BETWEEN 42ND E AVE E AND KNOX PL E, N SIDE
SDW-3565	Y	U	U	PCC	DISTRICT6	2	0	1	1	0	2	GREENWOOD AVE N BETWEEN N 49TH ST AND N 50TH ST, E SIDE
SDW-31959	U	Y	U	PCC	DISTRICT3	3	0	2	0	0	2	SENECA ST BETWEEN HARVARD AVE AND E UNION ST, NW SIDE
SDW-37647	U	U	U	PCC	DISTRICT6	3	1	1	0	0	2	NW DOCK PL BETWEEN 17TH AVE NW AND RUSSELL AVE NW, NW SIDE
SDW-11610	U	U	Y	PCC	DISTRICT4	1	0	0	0	2	2	39TH AVE NE BETWEEN NE 82ND ST AND NE 85TH ST, W SIDE
SDW-10480	U	U	U	PCC	DISTRICT7	3	0	0	0	2	2	W BERTONA ST BETWEEN 38TH AVE W AND 39TH AVE W, S SIDE
SDW-11426	N	U	Y	PCC	DISTRICT7	1	0	0	0	2	2	W DRAVUS ST BETWEEN 35TH AVE W AND 36TH AVE W, S SIDE
SDW-8932	U	U	U	PCC	DISTRICT7	3	0	0	0	2	2	W TILDEN ST BETWEEN 37TH AVE W AND 38TH AVE W, N SIDE
SDW-23848	Y	U	U	PCC	DISTRICT2	2	1	0	0	1	2	15TH AVE S BETWEEN S COLUMBIAN S WAY AND S OREGON ST, W SIDE
SDW-2485	U	U	U	PCC	DISTRICT7	3	0	0	0	2	2	36TH AVE W BETWEEN W DRAVUS ST AND W BERTONA ST, W SIDE
SDW-10976	N	U	Y	PCC	DISTRICT2	1	0	2	0	0	2	S WELLER ST BETWEEN MAYNARD AVE S AND MAYNARD AL S, N SIDE
SDW-26241	U	U	U	PCC	DISTRICT1	3	0	1	0	1	2	SW THISTLE ST BETWEEN 13TH AVE SW AND 14TH E AVE SW, S SIDE
SDW-27503	Y	U	U	PCC	DISTRICT2	2	0	0	0	2	2	S VICTOR ST BETWEEN 57TH AVE S AND RENTON AVE S, N SIDE
SDW-2167	U	U	Y	PCC	DISTRICT5	1	0	0	1	1	2	34TH AVE NE BETWEEN NE 110TH ST AND NE 113TH ST, W SIDE
SDW-5420	U	U	Y	PCC	DISTRICT5	1	0	0	0	2	2	NE 87TH ST BETWEEN 40TH AVE NE AND 43RD AVE NE, S SIDE
SDW-1920	U	U	U	PCC	DISTRICT7	3	0	0	0	2	2	29TH AVE W BETWEEN W BARRETT ST AND W DRAVUS ST, E SIDE
SDW-28963	N	U	Y	PCC	DISTRICT1	1	0	1	0	1	2	41ST AVE SW BETWEEN SW ADMIRAL WAY AND SW LANDER ST, W SIDE
SDW-153	U	U	Y	PCC	DISTRICT6	1	0	1	1	0	2	1ST AVE NE BETWEEN NE 64TH ST AND NE 65TH ST, W SIDE
SDW-37323	U	U	Y	PCC	DISTRICT7	1	0	0	0	2	2	W THURMAN ST BETWEEN 30TH AVE W AND 31ST AVE W, N SIDE
SDW-20778	U	U	U	PCC	DISTRICT3	3	0	1	1	0	2	E GALER ST BETWEEN MCGILVRA BLVD E AND 41ST AVE E, N SIDE
SDW-19397	U	U	Y	PCC	DISTRICT3	1	1	0	0	1	2	E HARRISON ST BETWEEN 16TH AVE E AND 17TH AVE E, N SIDE
SDW-25640	U	U	Y	PCC	DISTRICT2	1	0	0	0	2	2	S ELMGROVE ST BETWEEN M L KING JR ER WAY S AND DEAD END 2, E SIDE
SDW-25597	U	U	U	PCC	DISTRICT1	3	0	1	0	1	2	SW ELMGROVE ST BETWEEN 15TH AVE SW AND 16TH AVE SW, S SIDE
SDW-42512	Y	U	U	PCC	DISTRICT1	2	0	0	0	2	2	39TH AVE SW BETWEEN SW HENDERSON ST AND SW BARTON ST, E SIDE
SDW-23336	U	U	U	PCC	DISTRICT2	3	0	0	0	2	2	S DONOVAN ST BETWEEN DEAD END 1 AND BEACON WR AVE S, S SIDE
SDW-11635	U	U	U	PCC	DISTRICT7	3	0	0	0	2	2	W JAMESON ST BETWEEN 27TH AVE W AND WILLIAMS AVE W, N SIDE
SDW-4669	N	U	Y	PCC	DISTRICT7	1	1	1	0	0	2	SPRING ST BETWEEN 5TH AVE AND 6TH AVE, SE SIDE
SDW-20066	Y	U	U	PCC	DISTRICT3	2	0	2	0	0	2	E PINE ST BETWEEN CRAWFORD PL AND SUMMIT AVE, N SIDE
SDW-8415	U	U	Y	PCC	DISTRICT6	1	0	1	1	0	2	NE 65TH ST BETWEEN 1ST AVE NE AND 2ND AVE NE, S SIDE
SDW-3433	U	U	Y	PCC	DISTRICT6	1	0	1	1	0	2	CORLISS AVE N BETWEEN N 64TH ST AND N 65TH ST, E SIDE
SDW-19298	Y	U	U	PCC	DISTRICT2	2	0	0	0	2	2	S BRANDON ST BETWEEN 31ST AVE S AND 32ND AVE S, N SIDE
SDW-10438	Y	U	U	PCC	DISTRICT7	2	0	0	0	2	2	32ND AVE W BETWEEN W BARRETT ST AND W DRAVUS ST, E SIDE
SDW-2211	Y	U	U	PCC	DISTRICT5	2	0	0	0	2	2	35TH AVE NE BETWEEN NE 103RD ST AND NE 104TH ST, W SIDE
SDW-7005	U	U	U	PCC	DISTRICT6	3	0	1	1	0	2	WOODLAWN AVE N BETWEEN N 64TH ST AND N 65TH ST, NW SIDE
SDW-29843	Y	U	U	PCC	DISTRICT1	2	0	0	0	2	2	SW DIRECTOR ST BETWEEN 40TH AVE SW AND SW BARTON E ST, S SIDE
SDW-35628	U	U	U	PCC	DISTRICT5	3	0	1	0	1	2	PHINNEY AVE N BETWEEN N 120TH ST AND N 122ND ST, E SIDE
SDW-26017	U	U	U	PCC	DISTRICT1	3	0	0	1	1	2	ARCH AVE SW BETWEEN SW MASSACHUSETTS ST AND WALNUT AVE SW, W SIDE
SDW-27017	U	U	U	PCC	DISTRICT2	3	0	0	0	2	2	BEACON AVE S BETWEEN S 119TH ST AND 59TH AVE S, SW SIDE
SDW-25884	U	U	U	PCC	DISTRICT1	3	0	0	1	1	2	44TH AVE SW BETWEEN SW SEATTLE ST AND SW MASSACHUSETTS ST, W SIDE
SDW-37806	Y	U	U	PCC	DISTRICT7	2	0	1	1	0	2	QUEEN ANNE AVE N BETWEEN WARD ST AND PROSPECT ST, W SIDE
SDW-5652	Y	U	N	PCC	DISTRICT7	2	0	1	1	0	2	MINOR AVE N BETWEEN DENNY WAY AND JOHN ST, W SIDE

**SDOT ADA Transition Plan Appendix 6.1d: 2017 Curb Ramp Healthcare Prioritization**

Sidewalk ID	Location H (1)	Location M	Location L (2)	Surface Type	District No.	Ramp Score	Facilities Served				Total Count	Unit Description
							A	B	C	D		
SDW-2434	U	U	U	PCC	DISTRICT7	3	0	0	0	2	2	CRESTMONT PL W BETWEEN 38TH AVE W AND 39TH AVE W, NE SIDE
SDW-40994	Y	U	U	PCC	DISTRICT3	2	0	1	1	0	2	E MARION ST BETWEEN 13TH AVE AND 14TH AVE, S SIDE
SDW-42591	U	U	U	PCC	DISTRICT1	3	0	0	1	1	2	42ND AVE SW BETWEEN SW SEATTLE ST AND SW MASSACHUSETTS ST, E SIDE
SDW-24272	U	U	U	PCC	DISTRICT2	3	0	0	0	2	2	S BANGOR ST BETWEEN 65TH AVE S AND 66TH AVE S, S SIDE
SDW-33562	U	U	U	PCC	DISTRICT1	3	0	0	1	1	2	SW SEATTLE ST BETWEEN 44TH AVE SW AND 45TH AVE SW, S SIDE
SDW-43098	U	U	U	PCC	DISTRICT2	3	0	0	0	2	2	SPEAR PL S BETWEEN 46TH AVE S AND S FLETCHER ST, NE SIDE
SDW-25278	U	U	N	PCC	DISTRICT2	3	0	0	0	2	2	37TH AVE S BETWEEN S DAWSON ST AND S BRANDON ST, W SIDE
SDW-2433	U	U	U	PCC	DISTRICT7	3	0	0	0	2	2	CRESTMONT PL W BETWEEN 38TH AVE W AND 39TH AVE W, SW SIDE
SDW-3512	U	U	U	PCC	DISTRICT6	3	0	1	1	0	2	EVANSTON AVE N BETWEEN N 48TH ST AND N 49TH ST, W SIDE
SDW-11988	N	U	Y	PCC	DISTRICT2	1	0	2	0	0	2	S KING ST BETWEEN MAYNARD AVE S AND MAYNARD AL S, N SIDE
SDW-24136	U	U	U	PCC	DISTRICT2	3	0	0	0	2	2	S GARDEN ST BETWEEN 46TH AVE S AND 48TH AVE S, S SIDE
SDW-31958	U	N	Y	PCC	DISTRICT3	1	0	2	0	0	2	SENECA ST BETWEEN HARVARD AVE AND E UNION ST, SE SIDE
SDW-15903	N	U	Y	PCC	DISTRICT3	1	1	0	1	0	2	E COLUMBIA ST BETWEEN 19TH AVE AND 20TH AVE, S SIDE
SDW-8451	Y	U	U	PCC	DISTRICT7	2	0	0	0	2	2	W DRAVUS ST BETWEEN 27TH AVE W AND 28TH AVE W, S SIDE
SDW-39232	Y	U	U	PCC	DISTRICT7	2	0	0	0	2	2	W ARMOUR ST BETWEEN 40TH AVE W AND WEST VIEWMONT WAY W, S SIDE
SDW-25870	Y	U	U	PCC	DISTRICT2	2	0	0	0	2	2	47TH AVE S BETWEEN S THISTLE ST AND S CLOVERDALE ST, E SIDE
SDW-37519	Y	U	U	PCC	DISTRICT6	2	0	1	1	0	2	N 65TH ST BETWEEN CHAPIN PL N AND SUNNYSIDE AVE N, S SIDE
SDW-25819	Y	U	U	PCC	DISTRICT2	2	0	0	0	2	2	46TH AVE S BETWEEN S GARDEN ST AND S OTHELLO ST, W SIDE
SDW-19245	U	U	U	PCC	DISTRICT3	3	0	2	0	0	2	CRAWFORD PL BETWEEN E PIKE ST AND E PINE ST, E SIDE
SDW-22374	U	U	Y	AC	DISTRICT2	1	0	0	0	2	2	BEACON WR AVE S BETWEEN S KENYON ST AND S MONROE ST, E SIDE
SDW-25940	U	U	U	PCC	DISTRICT2	3	0	0	0	2	2	48TH AVE S BETWEEN S GARDEN ST AND S OTHELLO ST, E SIDE
SDW-20979	U	U	Y	PCC	DISTRICT2	1	1	0	0	1	2	S FERDINAND ST BETWEEN 15TH AVE S AND 17TH AVE S, N SIDE
SDW-7534	U	U	Y	PCC	DISTRICT7	1	0	0	0	2	2	W DRAVUS ST BETWEEN 34TH AVE W AND 35TH AVE W, S SIDE
SDW-35937	U	U	Y	PCC	DISTRICT2	1	0	0	0	2	2	37TH AVE S BETWEEN S HOLDEN ST AND S PORTLAND ST, E SIDE
SDW-40741	Y	U	N	PCC	DISTRICT3	2	0	1	1	0	2	24TH AVE S BETWEEN S KING S ST AND S LANE N ST, E SIDE
SDW-11987	U	U	Y	PCC	DISTRICT2	1	0	2	0	0	2	S KING ST BETWEEN 7TH AVE S AND CANTON AL S, N SIDE
SDW-7447	Y	U	U	PCC	DISTRICT7	2	0	0	0	2	2	W BARRETT ST BETWEEN WEST VIEWMONT WAY W AND 42ND AVE W, S SIDE
SDW-40153	U	U	U	PCC	DISTRICT4	3	0	0	0	2	2	43RD AVE NE BETWEEN NE 82ND ST AND NE 85TH ST, W SIDE
SDW-46325	U	U	U	PCC	DISTRICT7	3	0	1	1	0	2	WESTLAKE AVE BETWEEN BLANCHARD ST AND 9TH AVE, E SIDE
SDW-24359	Y	Y	U	PCC	DISTRICT2	2	0	1	0	1	2	S OREGON ST BETWEEN 37TH AVE S AND 38TH AVE S, S SIDE
SDW-32643	U	U	U	PCC	DISTRICT6	3	0	0	0	2	2	23RD AVE NW BETWEEN NW 94TH ST AND NW 95TH ST, E SIDE
SDW-28277	Y	U	U	PCC	DISTRICT7	2	0	1	1	0	2	DENNY WAY BETWEEN BOREN AVE N AND BOREN AVE, S SIDE
SDW-25191	U	U	U	PCC	DISTRICT1	3	0	1	0	1	2	SW TRENTON ST BETWEEN 17TH AVE SW AND 18TH AVE SW, S SIDE
SDW-45769	U	U	Y	PCC	DISTRICT2	1	0	0	0	2	2	BEACON ER AVE S BETWEEN S CLOVERDALE ST AND S DONOVAN ST, E SIDE
SDW-27197	Y	U	U	PCC	DISTRICT1	2	0	2	0	0	2	SW MYRTLE ST BETWEEN SYLVAN LN SW AND FAUNTLEROY WAY SW, N SIDE
SDW-7704	U	U	U	PCC	DISTRICT7	3	0	0	0	2	2	W ELMORE ST BETWEEN 31ST AVE W AND 32ND AVE W, N SIDE
SDW-12289	U	U	Y	PCC	DISTRICT4	1	0	0	0	2	2	41ST AVE NE BETWEEN NE 82ND ST AND NE 85TH ST, E SIDE
SDW-27344	U	N	U	PCC	DISTRICT3	3	1	0	0	0	1	BOYLSTON AVE BETWEEN BROADWAY AND MARION ST, SW SIDE
SDW-1915	Y	U	U	PCC	DISTRICT5	2	0	0	0	1	1	29TH AVE NE BETWEEN NE 86TH ST AND NE 87TH ST, W SIDE
SDW-26576	U	U	U	PCC	DISTRICT2	3	0	0	0	1	1	WATERS WR AVE S BETWEEN 66TH AVE S AND S RYAN ST, SW SIDE
SDW-11089	U	U	Y	PCC	DISTRICT7	1	0	1	0	0	1	1ST AVE W BETWEEN W MCGRAW ST AND W MCGRAW PL, W SIDE
SDW-8976	U	U	U	PCC	DISTRICT7	3	0	0	0	1	1	W ARMOUR PL BETWEEN BISHOP PL W AND DEAD END, N SIDE
SDW-13793	U	U	U	PCC	DISTRICT4	3	0	1	0	0	1	27TH AVE NE BETWEEN NE 55TH ST AND NE 57TH ST, E SIDE
SDW-43412	U	U	Y	PCC	DISTRICT2	1	0	0	0	1	1	44TH AVE S BETWEEN S ALASKA ST AND S ANGELINE ST, W SIDE
SDW-4191	U	U	U	PCC	DISTRICT5	3	0	1	0	0	1	LAKE CITY WAY NE BETWEEN 20TH AVE NE AND NE 88TH ST, SE SIDE
SDW-24029	Y	U	U	PCC	DISTRICT1	2	0	1	0	0	1	28TH AVE SW BETWEEN SW YANCY ST AND SW DAKOTA ST, W SIDE

**SDOT ADA Transition Plan Appendix 6.1d: 2017 Curb Ramp Healthcare Prioritization**

Sidewalk ID	Location H (1)	Location M	Location L (2)	Surface Type	District No.	Ramp Score	Facilities Served				Total Count	Unit Description
							A	B	C	D		
SDW-10923	Y	U	U	PCC	DISTRICT7	2	0	1	0	0	1	ALOHA ST BETWEEN 5TH AVE N AND TAYLOR AVE N, N SIDE
SDW-32388	U	U	U	PCC	DISTRICT6	3	0	0	1	0	1	NW 100TH ST BETWEEN 9TH AVE NW AND 11TH AVE NW, S SIDE
SDW-22166	U	Y	Y	PCC	DISTRICT2	1	0	0	0	1	1	BEACON WR AVE S BETWEEN S WARSAW ST AND S HOLLY N ST, W SIDE
SDW-22491	U	U	Y	AC	DISTRICT2	1	0	0	0	1	1	S CLOVERDALE ST BETWEEN BEACON ER AVE S AND 36TH AVE S, S SIDE
SDW-6617	Y	N	U	PCC	DISTRICT7	2	0	1	0	0	1	WESTERN AVE BETWEEN VIRGINIA ST AND LENORA ST, SW SIDE
SDW-4638	U	U	U	PCC	DISTRICT6	3	0	1	0	0	1	PALATINE AVE N BETWEEN N 57TH ST AND N 58TH ST, E SIDE
SDW-24905	U	U	Y	PCC	DISTRICT1	1	0	0	0	1	1	12TH AVE SW BETWEEN SW HENDERSON ST AND SW BARTON ST, W SIDE
SDW-16355	Y	U	U	PCC	DISTRICT3	2	0	0	0	1	1	BOYER AVE E BETWEEN 15TH AVE E AND 14TH AVE E, SW SIDE
SDW-21134	U	U	U	PCC	DISTRICT3	3	0	1	0	0	1	27TH AVE BETWEEN E FIR ST AND E ALDER ST, E SIDE
SDW-40683	U	U	Y	PCC	DISTRICT4	1	0	0	0	1	1	NE 82ND ST BETWEEN 43RD AVE NE AND DEAD END, N SIDE
SDW-24429	U	U	Y	PCC	DISTRICT2	1	0	0	1	0	1	S FINDLAY ST BETWEEN 46TH AVE S AND 47TH AVE S, N SIDE
SDW-9890	U	U	U	PCC	DISTRICT7	3	0	0	1	0	1	FULTON ST BETWEEN NOB HILL AVE N AND DEAD END, S SIDE
SDW-18663	U	U	U	AC	DISTRICT2	3	0	0	0	1	1	BEACON WR AVE S BETWEEN S JUNEAU ST AND S RAYMOND ST, E SIDE
SDW-46704	U	U	U	PCC	DISTRICT3	3	0	0	0	1	1	20TH AVE E BETWEEN E NEWTON ST AND E LYNN ST, E SIDE
SDW-25566	U	U	U	PCC	DISTRICT2	3	0	0	0	1	1	S BANGOR ST BETWEEN 59TH AVE S AND 60TH AVE S, N SIDE
SDW-31119	Y	U	U	PCC	DISTRICT1	2	0	0	0	1	1	48TH AVE SW BETWEEN SW CHARLESTOWN ST AND SW ANDOVER ST, E SIDE
SDW-39469	U	U	U	PCC	DISTRICT1	3	0	1	0	0	1	SW ANDOVER ST BETWEEN 32ND AVE SW AND DEAD END 1, SW SIDE
SDW-37692	Y	U	U	PCC	DISTRICT7	2	0	0	0	1	1	43RD AVE W BETWEEN W BARRETT ST AND W DRAVUS ST, E SIDE
SDW-18173	U	U	Y	PCC	DISTRICT3	1	0	0	1	0	1	12TH AVE BETWEEN E JEFFERSON ST AND E BARCLAY CT, W SIDE
SDW-46069	Y	U	U	PCC	DISTRICT2	2	0	0	0	1	1	S HOLDEN ST BETWEEN IAGO PL S AND 40TH AVE S, N SIDE
SDW-26546	Y	U	U	PCC	DISTRICT1	2	0	0	0	1	1	SW MYRTLE ST BETWEEN 13TH AVE SW AND 14TH AVE SW, N SIDE
SDW-46224	Y	U	U	PCC	DISTRICT3	2	1	0	0	0	1	E COLUMBIA ST BETWEEN DEAD END 2 AND UNION ST, S SIDE
SDW-38704	U	U	U	PCC	DISTRICT4	3	0	1	0	0	1	INTERLAKE AVE N BETWEEN N 36TH ST AND N 38TH ST, W SIDE
SDW-7899	U	U	U	PCC	DISTRICT7	3	0	1	0	0	1	HIGHLAND DR BETWEEN NOB HILL AVE N AND 4TH AVE N, S SIDE
SDW-22504	Y	U	U	PCC	DISTRICT2	2	0	0	0	1	1	43RD AVE S BETWEEN DEAD END 1 AND S ALASKA ST, E SIDE
SDW-9746	U	U	U	PCC	DISTRICT4	3	0	1	0	0	1	NE 61ST ST BETWEEN 21ST AVE NE AND DEAD END 1, N SIDE
SDW-29682	U	U	Y	AC	DISTRICT5	1	0	0	0	1	1	N 145TH ST BETWEEN INTERLAKE AVE N AND INTERLAKE E AVE N, S SIDE
SDW-6992	U	U	Y	PCC	DISTRICT4	1	0	1	0	0	1	WOODLAND PARK AVE N BETWEEN N 44TH ST AND N ALLEN PL, E SIDE
SDW-36963	U	U	Y	PCC	DISTRICT6	1	0	0	0	1	1	BAGLEY AVE N BETWEEN EAST GREEN LAKE DR N AND N 75TH ST, E SIDE
SDW-46638	U	U	Y	PCC	DISTRICT5	1	0	0	0	1	1	30TH AVE NE BETWEEN NE 127TH ST AND NE 130TH ST, W SIDE
SDW-3316	Y	U	N	PCC	DISTRICT7	2	0	1	0	0	1	EAGLE ST BETWEEN WESTERN AVE AND 1ST AVE, SE SIDE
SDW-46347	U	U	Y	PCC	DISTRICT5	1	0	1	0	0	1	NE 103RD ST BETWEEN 2ND AVE NE AND 3RD AVE NE, S SIDE
SDW-11740	U	U	Y	PCC	DISTRICT3	1	1	0	0	0	1	FAIRVIEW AVE N BETWEEN VALLEY UPPER ST AND FAIRVIEW PL N, SE SIDE
SDW-41086	Y	U	U	PCC	DISTRICT2	2	0	0	0	1	1	S LANDER ST BETWEEN 19TH W AVE S AND 19TH E AVE S, S SIDE
SDW-38197	U	U	Y	PCC	DISTRICT7	1	0	1	0	0	1	W GALER ST BETWEEN 5TH W AVE W AND 6TH E AVE W, N SIDE
SDW-34478	Y	U	U	PCC	DISTRICT1	2	0	0	1	0	1	S HENDERSON ST BETWEEN 12TH AVE S AND 14TH AVE S, S SIDE
SDW-21478	U	U	Y	PCC	DISTRICT3	1	1	0	0	0	1	13TH AVE E BETWEEN E THOMAS ST AND E HARRISON ST, E SIDE
SDW-16327	U	U	Y	PCC	DISTRICT3	1	0	0	1	0	1	E YESLER WAY BETWEEN 12TH AVE AND 13TH AVE, N SIDE
SDW-5636	U	U	Y	PCC	DISTRICT4	1	0	1	0	0	1	MIDVALE AVE N BETWEEN N 44TH ST AND N ALLEN PL, W SIDE
SDW-44335	U	U	Y	PCC	DISTRICT2	1	0	0	0	1	1	41ST AVE S BETWEEN S GENESEE ST AND S OREGON ST, W SIDE
SDW-37144	U	U	U	PCC	DISTRICT5	3	0	0	0	1	1	FREMONT AVE N BETWEEN N 98TH ST AND N 100TH ST, E SIDE
SDW-26206	U	U	U	PCC	DISTRICT2	3	0	0	0	1	1	RAINIER AVE S BETWEEN 68TH AVE S AND CORNELL AVE S, SW SIDE
SDW-28865	U	U	U	PCC	DISTRICT3	3	1	0	0	0	1	10TH AVE BETWEEN E FIR ST AND DEAD END 1, W SIDE
SDW-36609	Y	U	U	PCC	DISTRICT6	2	0	0	1	0	1	HOLMAN RD NW BETWEEN 13TH E AVE NW AND 12TH AVE NW, SE SIDE
SDW-7741	U	U	U	PCC	DISTRICT7	3	0	0	1	0	1	4TH AVE N BETWEEN SMITH ST AND HALLADAY ST, W SIDE
SDW-19260	U	U	U	PCC	DISTRICT3	3	1	0	0	0	1	E MADISON ST BETWEEN 10TH AVE AND E SENECA ST, SE SIDE

**SDOT ADA Transition Plan Appendix 6.1d: 2017 Curb Ramp Healthcare Prioritization**

Sidewalk ID	Location H (1)	Location M	Location L (2)	Surface Type	District No.	Ramp Score	Facilities Served				Total Count	Unit Description
							A	B	C	D		
SDW-32224	U	U	Y	PCC	DISTRICT5	1	0	1	0	0	1	GREENWOOD AVE N BETWEEN N 112TH ST AND N 115TH ST, E SIDE
SDW-25915	Y	U	U	PCC	DISTRICT2	2	0	0	0	1	1	42ND AVE S BETWEEN S WARSAW ST AND S HOLLY ST, W SIDE
SDW-13147	Y	U	U	PCC	DISTRICT3	2	1	0	0	0	1	E REPUBLICAN ST BETWEEN 13TH AVE E AND 14TH AVE E, N SIDE
SDW-3323	U	U	Y	PCC	DISTRICT4	1	0	1	0	0	1	BRIDGE WAY N BETWEEN N 38TH ST AND WOODLAND PK S AVE N, NW SIDE
SDW-4606	Y	U	U	AC/PCC	DISTRICT6	2	0	1	0	0	1	PHINNEY AVE N BETWEEN N 54TH ST AND N 55TH ST, E SIDE
SDW-20103	U	U	U	PCC	DISTRICT2	3	0	0	0	1	1	S WAITE ST BETWEEN 19TH AVE S AND 20TH AVE S, S SIDE
SDW-7714	U	U	U	PCC	DISTRICT7	3	0	0	1	0	1	WESTLAKE AVE N BETWEEN MCGRAW ST AND HALLADAY ST, W SIDE
SDW-3380	U	U	U	PCC	DISTRICT6	3	0	0	1	0	1	FRANCIS AVE N BETWEEN N 44TH ST AND N 45TH ST, E SIDE
SDW-38263	U	U	U	PCC	DISTRICT4	3	0	1	0	0	1	N 44TH ST BETWEEN WOODLAWN AVE N AND DENSMORE AVE N, N SIDE
SDW-19815	U	U	Y	PCC	DISTRICT2	1	0	0	0	1	1	18TH AVE S BETWEEN S STEVENS ST AND S HANFORD ST, W SIDE
SDW-16152	U	U	Y	PCC	DISTRICT3	1	0	0	1	0	1	E MERCER ST BETWEEN 25TH AVE E AND 26TH AVE E, N SIDE
SDW-45254	U	U	Y	PCC	DISTRICT5	1	0	0	0	1	1	N 145TH ST BETWEEN AURORA AVE N AND MIDVALE AVE N, N SIDE
SDW-9904	U	U	U	PCC	DISTRICT4	3	0	1	0	0	1	NE 73RD ST BETWEEN 21ST E AVE NE AND RAVENNA AVE NE, N SIDE
SDW-18881	Y	U	U	PCC	DISTRICT3	2	0	0	0	1	1	19TH AVE E BETWEEN E INTERLAKEN BLVD AND BOYER AVE E, NW SIDE
SDW-15869	U	U	Y	PCC	DISTRICT3	1	0	1	0	0	1	16TH AVE E BETWEEN E GALER ST AND E GARFIELD ST, E SIDE
SDW-37098	U	U	Y	PCC	DISTRICT6	1	1	0	0	0	1	NW 49TH ST BETWEEN 15TH SB AVE NW AND 17TH AVE NW, N SIDE
SDW-9363	U	U	U	PCC	DISTRICT6	3	1	0	0	0	1	NW 50TH ST BETWEEN 14TH AVE NW AND 15TH AVE NW, N SIDE
SDW-4657	U	U	U	PCC	DISTRICT6	3	0	1	0	0	1	PALATINE PL N BETWEEN NW 56TH ST AND 1ST AVE NW, SE SIDE
SDW-41155	U	U	U	PCC	DISTRICT2	3	0	0	0	1	1	S DAWSON ST BETWEEN 19TH AVE S AND 20TH AVE S, S SIDE
SDW-28762	U	U	U	PCC	DISTRICT2	3	0	0	0	1	1	42ND AVE S BETWEEN S AMERICUS ST AND S ANGELINE ST, E SIDE
SDW-38933	Y	U	U	PCC	DISTRICT6	2	1	0	0	0	1	NW 58TH ST BETWEEN 17TH AVE NW AND 20TH AVE NW, S SIDE
SDW-2327	U	U	Y	PCC	DISTRICT5	1	0	0	0	1	1	41ST PL NE BETWEEN NE 105TH ST AND DEAD END, W SIDE
SDW-11571	N	U	Y	PCC	DISTRICT7	1	0	1	0	0	1	4TH AVE W BETWEEN W BLAINE ST AND W HOWE ST, E SIDE
SDW-21209	Y	U	U	PCC	DISTRICT2	2	0	0	1	0	1	S HUDSON ST BETWEEN 45TH E AVE S AND 46TH W AVE S, N SIDE
SDW-11156	Y	U	U	PCC	DISTRICT7	2	0	0	1	0	1	NOB HILL AVE N BETWEEN NEWELL ST AND FULTON ST, E SIDE
SDW-487	Y	N	U	PCC	DISTRICT5	2	0	0	0	1	1	15TH AVE NE BETWEEN XW NE130 PL AND NE 135TH ST, E SIDE
SDW-42547	U	U	U	PCC	DISTRICT1	3	0	0	0	1	1	11TH AVE SW BETWEEN SW ELMGROVE ST AND SW THISTLE ST, W SIDE
SDW-11801	Y	U	U	PCC	DISTRICT4	2	0	1	0	0	1	26TH AVE NE BETWEEN DEAD END 1 AND NE 68TH ST, W SIDE
SDW-38139	U	U	Y	PCC	DISTRICT7	1	0	0	0	1	1	W BARRETT ST BETWEEN 32ND AVE W AND 34TH AVE W, S SIDE
SDW-6233	U	U	U	PCC	DISTRICT6	3	0	0	1	0	1	N 45TH ST BETWEEN PHINNEY AVE N AND FRANCIS AVE N, N SIDE
SDW-17610	U	U	U	PCC	DISTRICT3	3	0	1	0	0	1	19TH AVE BETWEEN E MARION ST AND E SPRING ST, E SIDE
SDW-30123	Y	U	U	PCC	DISTRICT1	2	0	1	0	0	1	SW CAMBRIDGE ST BETWEEN 23RD AVE SW AND 24TH AVE SW, N SIDE
SDW-6534	Y	U	U	PCC	DISTRICT6	2	0	0	1	0	1	N 44TH ST BETWEEN FRANCIS AVE N AND DAYTON AVE N, S SIDE
SDW-42416	Y	U	U	PCC	DISTRICT1	2	0	1	0	0	1	SW HOLLY ST BETWEEN 44TH AVE SW AND FAUNTLEROY WAY SW, N SIDE
SDW-13413	U	U	U	PCC	DISTRICT4	3	0	1	0	0	1	NE 62ND ST BETWEEN 27TH AVE NE AND 28TH AVE NE, S SIDE
SDW-22622	Y	U	U	PCC	DISTRICT2	2	0	0	0	1	1	16TH AVE S BETWEEN S BAYVIEW ST AND S LANDER ST, W SIDE
SDW-2938	U	U	Y	PCC	DISTRICT2	1	1	0	0	0	1	BEACON ER AVE S BETWEEN CHEASTY BLVD S AND S ANGELINE ST, E SIDE
SDW-23299	N	U	Y	PCC	DISTRICT2	1	0	0	0	1	1	S EDDY ST BETWEEN 24TH AVE S AND BEACON WR AVE S, N SIDE
SDW-2299	Y	U	U	PCC	DISTRICT5	2	0	0	0	1	1	44TH AVE NE BETWEEN NE 95TH ST AND 43RD PL NE, W SIDE
SDW-25815	U	U	Y	PCC	DISTRICT2	1	0	0	0	1	1	46TH AVE S BETWEEN S MYRTLE ST AND S ORCHARD ST, W SIDE
SDW-7382	Y	U	U	PCC	DISTRICT7	2	0	1	0	0	1	W GALER ST BETWEEN 5TH E AVE W AND 5TH W AVE W, N SIDE
SDW-26831	Y	U	U	PCC	DISTRICT1	2	0	0	1	0	1	47TH AVE SW BETWEEN SW MASSACHUSETTS ST AND SW HOLGATE ST, W SIDE
SDW-40033	Y	U	U	PCC	DISTRICT3	2	0	1	0	0	1	E DENNY WAY BETWEEN 26TH AVE AND 27TH AVE, S SIDE
SDW-3466	U	U	U	PCC	DISTRICT7	3	0	0	0	1	1	CONSTANCE DR W BETWEEN W VIEWMONT W WAY W AND MONTAVISTA PL W, SW SIDE
SDW-22531	Y	U	N	PCC	DISTRICT1	2	0	0	0	1	1	18TH AVE SW BETWEEN SW HOLLY ST AND SW MYRTLE ST, W SIDE
SDW-34741	U	U	Y	AC	DISTRICT5	1	0	1	0	0	1	20TH AVE NE BETWEEN NE 85TH ST AND LAKE CITY WAY NE, E SIDE



**SDOT ADA Transition Plan Appendix 6.1d: 2017 Curb Ramp Healthcare Prioritization**

Sidewalk ID	Location H (1)	Location M	Location L (2)	Surface Type	District No.	Ramp Score	Facilities Served				Total Count	Unit Description
							A	B	C	D		
SDW-8428	U	U	Y	PCC	DISTRICT5	1	0	0	0	1	1	NE 135TH ST BETWEEN 15TH AVE NE AND 15TH ER AVE NE, S SIDE
SDW-3072	U	U	U	PCC	DISTRICT4	3	0	1	0	0	1	ASHWORTH AVE N BETWEEN N 42ND ST AND N 43RD ST, W SIDE
SDW-6999	U	U	U	PCC	DISTRICT4	3	0	1	0	0	1	WOODLAND PARK AVE N BETWEEN N 42ND S ST AND N 42ND N ST, W SIDE
SDW-25520	Y	U	U	PCC	DISTRICT1	2	0	0	0	1	1	15TH AVE SW BETWEEN SW BARTON ST AND SW CAMBRIDGE ST, W SIDE
SDW-26021	Y	U	U	PCC	DISTRICT1	2	0	1	0	0	1	CALIFORNIA AVE SW BETWEEN SW WALKER ST AND SW COLLEGE ST, E SIDE
SDW-7526	Y	U	U	PCC-TS	DISTRICT7	2	0	0	0	1	1	W THURMAN ST BETWEEN 32ND AVE W AND 33RD AVE W, S SIDE
SDW-9001	U	U	U	AC	DISTRICT7	3	0	0	0	1	1	W COMMODORE WAY BETWEEN 26TH AVE W AND 27TH AVE W, NE SIDE
SDW-4189	U	U	Y	PCC	DISTRICT5	1	0	1	0	0	1	LAKE CITY WAY NE BETWEEN NE 89TH ST AND NE 90TH ST, E SIDE
SDW-3661	U	U	U	PCC	DISTRICT7	3	0	0	0	1	1	EASTMONT WAY W BETWEEN WESTMONT WAY W AND EDMONT PL W, SE SIDE
SDW-33570	U	U	Y	PCC	DISTRICT1	1	0	1	0	0	1	SW WALKER ST BETWEEN 44TH AVE SW AND FERRY AVE SW, S SIDE
SDW-20420	Y	U	U	PCC	DISTRICT2	2	0	0	0	1	1	13TH AVE S BETWEEN S NEVADA ST AND S OREGON ST, E SIDE
SDW-21160	U	U	Y	PCC	DISTRICT2	1	0	0	0	1	1	S ORCAS ST BETWEEN 25TH AVE S AND 26TH AVE S, S SIDE
SDW-16167	U	U	Y	PCC	DISTRICT3	1	0	0	1	0	1	E ROY ST BETWEEN 29TH W AVE E AND 29TH E AVE E, S SIDE
SDW-44876	U	U	U	PCC	DISTRICT1	3	0	1	0	0	1	42ND AVE SW BETWEEN SW MYRTLE ST AND DEAD END 2, W SIDE
SDW-33620	U	U	Y	PCC	DISTRICT5	1	0	0	0	1	1	15TH ER AVE NE BETWEEN NE 130TH PL AND NE 135TH ST, E SIDE
SDW-4477	U	U	Y	PCC	DISTRICT7	1	0	1	0	0	1	PIKE PL BETWEEN STEWART ST AND VIRGINIA ST, NE SIDE
SDW-8116	U	U	U	PCC	DISTRICT7	3	0	1	0	0	1	W CROCKETT ST BETWEEN 2ND AVE W AND 3RD S AVE W, N SIDE
SDW-16041	U	U	U	PCC	DISTRICT3	3	0	1	0	0	1	E MARION ST BETWEEN 19TH AVE AND 20TH N AVE, N SIDE
SDW-19501	U	U	U	PCC	DISTRICT3	3	0	0	0	1	1	21ST AVE E BETWEEN E EATON PL AND BOYER AVE E, SE SIDE
SDW-33574	U	U	Y	PCC	DISTRICT1	1	0	1	0	0	1	SW WALKER ST BETWEEN 42ND AVE SW AND CALIFORNIA AVE SW, S SIDE
SDW-39265	U	U	Y	PCC	DISTRICT4	1	0	1	0	0	1	WOODLAWN AVE N BETWEEN N 46TH ST AND N 47TH ST, W SIDE
SDW-38093	Y	U	U	PCC	DISTRICT6	2	0	0	0	1	1	WOODLAWN AVE NE BETWEEN 2ND N AVE NE AND 1ST N AVE NE, SW SIDE
SDW-44373	U	U	U	PCC	DISTRICT1	3	0	0	0	1	1	SW ANDOVER ST BETWEEN 53RD E AVE SW AND 53RD W AVE SW, N SIDE
SDW-4725	U	U	U	PCC	DISTRICT5	3	0	0	0	1	1	NE 89TH ST BETWEEN 27TH AVE NE AND 30TH AVE NE, N SIDE
SDW-4959	U	U	U	PCC	DISTRICT7	3	0	0	0	1	1	43RD AVE W BETWEEN W ARMOUR ST AND W BARRETT ST, E SIDE
SDW-18645	U	U	U	PCC	DISTRICT3	3	0	0	0	1	1	E BLAINE ST BETWEEN 22ND AVE E AND E HOWE ST, SW SIDE
SDW-23426	Y	U	U	PCC	DISTRICT2	2	0	0	0	1	1	39TH AVE S BETWEEN S EDMUNDS ST AND S FERDINAND ST, E SIDE
SDW-43110	Y	U	U	PCC	DISTRICT1	2	0	0	0	1	1	SW BRADFORD ST BETWEEN 42ND AVE SW AND CALIFORNIA AVE SW, S SIDE
SDW-23301	Y	U	U	PCC	DISTRICT2	2	0	0	0	1	1	S EDDY ST BETWEEN 23RD AVE S AND 24TH AVE S, N SIDE
SDW-173	U	U	U	PCC	DISTRICT6	3	0	1	0	0	1	1ST AVE NW BETWEEN NW 52ND ST AND NW 53RD ST, E SIDE
SDW-186	U	U	U	PCC	DISTRICT6	3	0	0	1	0	1	1ST AVE NW BETWEEN NW 45TH ST AND NW MARKET ST, E SIDE
SDW-31393	Y	U	U	PCC-TS	DISTRICT1	2	0	0	0	1	1	SW GENESEE ST BETWEEN 45TH AVE SW AND GLENN WAY SW, N SIDE
SDW-8375	U	U	U	PCC	DISTRICT6	3	0	0	0	1	1	NW 75TH ST BETWEEN 33RD AVE NW AND 34TH AVE NW, N SIDE
SDW-11304	Y	U	U	PCC	DISTRICT7	2	0	1	0	0	1	6TH AVE W BETWEEN DEAD END 3 AND W COMSTOCK ST, E SIDE
SDW-9533	U	U	U	PCC	DISTRICT6	3	0	0	1	0	1	N 48TH ST BETWEEN 1ST AVE NW AND GREENWOOD AVE N, S SIDE
SDW-10402	U	U	Y	PCC	DISTRICT4	1	0	0	0	1	1	NE 81ST PL BETWEEN 23RD W AVE NE AND 23RD E AVE NE, N SIDE
SDW-12122	U	U	U	PCC	DISTRICT7	3	0	1	0	0	1	HIGHLAND DR BETWEEN BIGELOW AVE N AND NOB HILL AVE N, S SIDE
SDW-1388	Y	U	U	PCC	DISTRICT7	2	0	0	0	1	1	29TH AVE W BETWEEN W RUFFNER ST AND W TILDEN ST, W SIDE
SDW-8165	U	U	Y	PCC-TS	DISTRICT7	1	0	0	0	1	1	W THURMAN ST BETWEEN 34TH AVE W AND 35TH AVE W, N SIDE
SDW-13616	U	U	U	PCC	DISTRICT6	3	0	0	0	1	1	N 75TH ST BETWEEN ORIN CT N AND MERIDIAN AVE N, NE SIDE
SDW-41122	U	U	Y	PCC	DISTRICT2	1	0	0	0	1	1	14TH AVE S BETWEEN S DAKOTA ST AND S NEVADA ST, W SIDE
SDW-7940	U	U	U	AC	DISTRICT5	3	0	0	0	1	1	NE 95TH ST BETWEEN 40TH AVE NE AND 42ND AVE NE, S SIDE
SDW-13365	Y	U	U	PCC	DISTRICT5	2	0	0	0	1	1	N 95TH ST BETWEEN WALLINGFORD AVE N AND COLLEGE WAY N, S SIDE
SDW-36848	U	U	U	PCC	DISTRICT6	3	0	0	1	0	1	GREENWOOD AVE N BETWEEN N 43RD ST AND N 44TH ST, W SIDE
SDW-43723	Y	U	U	PCC	DISTRICT2	2	0	0	0	1	1	S OREGON ST BETWEEN 12TH AVE S AND 13TH AVE S, N SIDE
SDW-11240	U	U	Y	PCC	DISTRICT4	1	0	0	0	1	1	17TH AVE NE BETWEEN LAKE CITY WAY NE AND NE 85TH W ST, W SIDE

**SDOT ADA Transition Plan Appendix 6.1d: 2017 Curb Ramp Healthcare Prioritization**

Sidewalk ID	Location H (1)	Location M	Location L (2)	Surface Type	District No.	Ramp Score	Facilities Served				Total Count	Unit Description
							A	B	C	D		
SDW-8939	U	U	Y	PCC-TS	DISTRICT7	1	0	0	0	1	1	11TH AVE W BETWEEN W DRAVUS ST AND W BERTONA ST, W SIDE
SDW-11846	U	U	U	PCC	DISTRICT7	3	0	1	0	0	1	LYNN ST BETWEEN 1ST AVE N AND WARREN AVE N, N SIDE
SDW-9516	U	U	U	PCC	DISTRICT4	3	0	1	0	0	1	N 36TH ST BETWEEN ASHWORTH AVE N AND CARR PL N, N SIDE
SDW-1091	U	U	Y	PCC	DISTRICT5	1	0	0	0	1	1	24TH AVE NE BETWEEN NE NORTHGATE WAY AND NE 113TH S ST, NW SIDE
SDW-14856	U	U	Y	PCC	DISTRICT4	1	0	0	0	1	1	21ST AVE NE BETWEEN NE 82ND ST AND NE 83RD ST, W SIDE
SDW-42798	U	U	U	PCC	DISTRICT1	3	0	1	0	0	1	SW ELMGROVE ST BETWEEN 18TH AVE SW AND 20TH AVE SW, N SIDE
SDW-9637	Y	U	U	PCC	DISTRICT7	2	0	1	0	0	1	3RD AVE N BETWEEN BLAINE ST AND HOWE ST, E SIDE
SDW-3075	U	U	Y	PCC	DISTRICT4	1	0	1	0	0	1	ASHWORTH AVE N BETWEEN N 41ST ST AND N 42ND ST, E SIDE
SDW-42959	U	U	U	PCC	DISTRICT2	3	0	0	0	1	1	43RD AVE S BETWEEN S ANGELINE ST AND S FERDINAND ST, E SIDE
SDW-8315	U	U	Y	PCC	DISTRICT7	1	0	0	0	1	1	W EMERSON ST BETWEEN 30TH AVE W AND 31ST AVE W, N SIDE
SDW-17316	Y	U	U	PCC	DISTRICT3	2	0	0	0	1	1	E MILLER ST BETWEEN WEST MONTLAKE PL E AND 20TH AVE E, N SIDE
SDW-9765	U	U	Y	PCC	DISTRICT4	1	0	1	0	0	1	NE 65TH ST BETWEEN 21ST W AVE NE AND 21ST E AVE NE, S SIDE
SDW-15885	Y	U	U	PCC	DISTRICT3	2	1	0	0	0	1	E THOMAS ST BETWEEN 14TH W AVE E AND 14TH E AVE E, S SIDE
SDW-23120	Y	U	U	PCC	DISTRICT2	2	0	0	0	1	1	S FERDINAND ST BETWEEN 14TH N AVE S AND 15TH AVE S, S SIDE
SDW-14170	U	U	Y	PCC	DISTRICT4	1	0	0	0	1	1	NE 82ND ST BETWEEN 23RD AVE NE AND RAVENNA AVE NE, S SIDE
SDW-11345	U	Y	U	PCC	DISTRICT6	3	0	1	0	0	1	NW 55TH ST BETWEEN 2ND AVE NW AND BAKER AVE NW, S SIDE
SDW-24280	U	U	U	PCC	DISTRICT1	3	0	0	0	1	1	HILLCREST AVE SW BETWEEN 58TH AVE SW AND SW ORLEANS ST, SW SIDE
SDW-19699	U	U	Y	PCC	DISTRICT2	1	0	0	1	0	1	M L KING JR ER WAY S BETWEEN S BYRON ST AND RENTON PL S, E SIDE
SDW-31915	U	U	U	PCC	DISTRICT1	3	0	1	0	0	1	HEIGHTS PL SW BETWEEN HEIGHTS AVE SW AND DEAD END, E SIDE
SDW-25340	Y	U	U	PCC	DISTRICT1	2	0	0	0	1	1	SW JUNEAU ST BETWEEN 23RD AVE SW AND DELRIDGE WAY SW, N SIDE
SDW-36504	Y	U	U	PCC	DISTRICT6	2	0	0	1	0	1	NW 95TH ST BETWEEN 7TH AVE NW AND 8TH AVE NW, N SIDE
SDW-24525	U	U	U	PCC	DISTRICT2	3	0	0	1	0	1	S HINDS ST BETWEEN 25TH AVE S AND CHEASTY BLVD S, S SIDE
SDW-40500	U	U	Y	PCC	DISTRICT3	1	0	1	0	0	1	SUMMIT AVE BETWEEN E OLIVE ST AND E HOWELL W ST, W SIDE
SDW-36354	U	U	U	PCC	DISTRICT7	3	0	0	0	1	1	EASTMONT WAY W BETWEEN WESTMONT WAY W AND EDGEMONT PL W, NW SIDE
SDW-21098	Y	U	U	PCC	DISTRICT5	2	0	0	0	1	1	1ST AVE NE BETWEEN NE 85TH ST AND NE 90TH ST, E SIDE
SDW-17944	Y	U	N	PCC	DISTRICT3	2	0	0	0	1	1	WEST MONTLAKE PL E BETWEEN 19TH AVE E AND E MILLER ST, SE SIDE
SDW-14623	U	U	Y	PCC	DISTRICT7	1	0	1	0	0	1	3RD AVE N BETWEEN ALOHA ST AND DEAD END 1, E SIDE
SDW-6960	Y	U	U	PCC	DISTRICT6	2	0	0	1	0	1	N ALLEN PL BETWEEN FREMONT AVE N AND LINDEN AVE N, S SIDE
SDW-6011	Y	U	U	PCC	DISTRICT6	2	0	0	0	1	1	NW 73RD ST BETWEEN 30TH AVE NW AND 32ND AVE NW, S SIDE
SDW-42588	U	U	Y	PCC	DISTRICT1	1	0	1	0	0	1	41ST AVE SW BETWEEN SW WALKER ST AND SW COLLEGE N ST, W SIDE
SDW-5942	U	U	U	PCC-TS	DISTRICT6	3	0	1	0	0	1	NW 53RD ST BETWEEN 1ST AVE NW AND 2ND E AVE NW, N SIDE
SDW-21464	U	U	Y	PCC	DISTRICT3	1	1	0	0	0	1	12TH AVE E BETWEEN E THOMAS ST AND E HARRISON ST, E SIDE
SDW-11457	U	U	U	PCC	DISTRICT7	3	0	1	0	0	1	2ND AVE W BETWEEN W CROCKETT ST AND W BOSTON ST, E SIDE
SDW-38447	Y	U	U	PCC	DISTRICT6	2	0	0	1	0	1	N 49TH ST BETWEEN EVANSTON AVE N AND FREMONT AVE N, S SIDE
SDW-14012	U	U	U	PCC	DISTRICT4	3	0	1	0	0	1	NE 55TH ST BETWEEN 26TH AVE NE AND 27TH AVE NE, S SIDE
SDW-46211	Y	Y	U	PCC	DISTRICT7	2	0	0	1	0	1	WESTLAKE EAST RDWY AVE N BETWEEN HALLADAY ST AND NEWELL ST, NE SIDE
SDW-43016	U	U	U	PCC	DISTRICT1	3	0	0	0	1	1	56TH AVE SW BETWEEN DEAD END 1 AND SW CAMPBELL PL, W SIDE
SDW-22555	Y	U	U	PCC	DISTRICT2	2	0	0	0	1	1	42ND AVE S BETWEEN S ANGELINE ST AND S EDMUNDS ST, W SIDE
SDW-27051	Y	U	U	PCC	DISTRICT1	2	0	1	0	0	1	SW ANDOVER ST BETWEEN 34TH AVE SW AND 35TH S AVE SW, S SIDE
SDW-3778	Y	U	U	PCC	DISTRICT6	2	0	0	1	0	1	DAYTON AVE N BETWEEN N 46TH ST AND N 47TH ST, W SIDE
SDW-20719	U	U	U	PCC	DISTRICT2	3	0	0	0	1	1	S STEVENS ST BETWEEN 16TH AVE S AND 17TH AVE S, N SIDE
SDW-39052	U	U	U	PCC	DISTRICT7	3	0	1	0	0	1	HIGHLAND DR BETWEEN 4TH AVE N AND 5TH AVE N, N SIDE
SDW-36007	U	Y	U	PCC	DISTRICT7	3	0	0	0	1	1	15TH AVE W BETWEEN W ARMOUR ST AND 15TH AV W NB OFF RP, W SIDE
SDW-15795	U	U	U	PCC	DISTRICT4	3	0	0	0	1	1	45TH AVE NE BETWEEN NE 80TH ST AND NE 86TH ST, W SIDE
SDW-9428	U	U	U	PCC	DISTRICT6	3	0	0	0	1	1	NW 68TH ST BETWEEN 34TH AVE NW AND 35TH AVE NW, N SIDE
SDW-43190	Y	U	U	PCC	DISTRICT1	2	0	1	0	0	1	34TH AVE SW BETWEEN SW MANNING ST AND SW CHARLESTOWN ST, E SIDE

**SDOT ADA Transition Plan Appendix 6.1d: 2017 Curb Ramp Healthcare Prioritization**

Sidewalk ID	Location H (1)	Location M	Location L (2)	Surface Type	District No.	Ramp Score	Facilities Served				Total Count	Unit Description
							A	B	C	D		
SDW-33950	Y	U	U	PCC	DISTRICT6	2	0	0	1	0	1	NW 96TH ST BETWEEN DEAD END 1 AND 9TH AVE NW, S SIDE
SDW-10672	U	U	U	PCC	DISTRICT7	3	0	1	0	0	1	1ST AVE N BETWEEN LYNN ST AND MCGRAW S ST, W SIDE
SDW-22971	U	U	U	PCC	DISTRICT2	3	0	0	1	0	1	BOWEN PL S BETWEEN S HUDSON ST AND S DAWSON ST, E SIDE
SDW-30353	U	U	Y	PCC	DISTRICT1	1	0	0	0	1	1	55TH AVE SW BETWEEN SW CHARLESTOWN ST AND SW BRADFORD ST, E SIDE
SDW-43310	U	U	Y	PCC	DISTRICT1	1	0	0	0	1	1	47TH AVE SW BETWEEN SW ANDOVER ST AND SW DAKOTA ST, W SIDE
SDW-16541	Y	U	U	PCC	DISTRICT3	2	0	1	0	0	1	E SPRING ST BETWEEN 16TH AVE AND 17TH AVE, S SIDE
SDW-13409	Y	U	U	PCC	DISTRICT4	2	0	1	0	0	1	NE 60TH ST BETWEEN 24TH AVE NE AND 25TH AVE NE, S SIDE
SDW-24403	N	N	Y	PCC	DISTRICT3	1	0	1	0	0	1	S JACKSON ST BETWEEN 20TH AVE S AND 20TH PL S, N SIDE
SDW-23412	Y	U	U	PCC	DISTRICT2	2	0	0	0	1	1	39TH AVE S BETWEEN S OREGON ST AND S CONOVER WAY, E SIDE
SDW-37545	N	U	Y	PCC	DISTRICT4	1	0	1	0	0	1	N MIDVALE PL BETWEEN WOODLAND PARK AVE N AND MIDVALE AVE N, SW SIDE
SDW-4079	U	U	U	PCC	DISTRICT6	3	0	1	0	0	1	GREENWOOD AVE N BETWEEN N 57TH ST AND N 58TH ST, E SIDE
SDW-21108	U	U	U	PCC	DISTRICT2	3	0	0	0	1	1	S LUCILE ST BETWEEN 17TH AVE S AND 18TH AVE S, S SIDE
SDW-30774	U	U	U	PCC	DISTRICT1	3	0	0	0	1	1	SW DAKOTA ST BETWEEN 53RD E AVE SW AND 53RD W AVE SW, N SIDE
SDW-17491	U	U	Y	PCC	DISTRICT3	1	0	0	1	0	1	S CHARLES ST BETWEEN 23RD AVE S AND 24TH AVE S, N SIDE
SDW-9714	U	U	U	PCC	DISTRICT7	3	0	0	0	1	1	8TH AVE W BETWEEN W CREMONA ST AND W BERTONA ST, W SIDE
SDW-38358	Y	U	U	PCC	DISTRICT7	2	0	1	0	0	1	5TH AVE W BETWEEN W GALER W ST AND W GARFIELD ST, E SIDE
SDW-22502	U	U	U	PCC	DISTRICT2	3	0	0	0	1	1	42ND AVE S BETWEEN S DAKOTA S ST AND S ADAMS ST, E SIDE
SDW-43924	U	U	U	PCC	DISTRICT7	3	0	1	0	0	1	W GALER ST BETWEEN 6TH W AVE W AND WILLARD AVE W, S SIDE
SDW-3241	U	U	Y	PCC	DISTRICT4	1	0	1	0	0	1	BRIDGE WAY N BETWEEN WOODLAND PK S AVE N AND WOODLAND PK N AVE N, SE SIDE
SDW-37485	Y	U	U	PCC	DISTRICT4	2	0	1	0	0	1	NE 70TH ST BETWEEN 23RD AVE NE AND 24TH AVE NE, N SIDE
SDW-16224	U	U	Y	PCC	DISTRICT3	1	0	0	0	1	1	BOYER AVE E BETWEEN E LYNN ST AND 15TH AVE E, SW SIDE
SDW-22150	Y	U	U	PCC	DISTRICT3	2	0	1	0	0	1	E ALDER ST BETWEEN 22ND AVE AND 23RD AVE, N SIDE
SDW-2480	U	U	U	PCC	DISTRICT7	3	0	0	0	1	1	36TH AVE W BETWEEN MORLEY PL W AND W SMITH ST, W SIDE
SDW-31125	Y	U	U	PCC	DISTRICT1	2	0	0	0	1	1	49TH AVE SW BETWEEN SW CHARLESTOWN ST AND SW ANDOVER ST, E SIDE
SDW-2204	U	U	U	PCC	DISTRICT5	3	0	0	1	0	1	34TH AVE NE BETWEEN NE 113TH ST AND NE 115TH ST, W SIDE
SDW-22948	U	U	U	PCC	DISTRICT2	3	0	0	0	1	1	17TH AVE S BETWEEN S STEVENS ST AND S WINTHROP ST, E SIDE
SDW-45937	Y	U	U	PCC	DISTRICT3	2	0	0	0	1	1	E MCGRAW ST BETWEEN 15TH AVE E AND 16TH AVE E, N SIDE
SDW-26462	U	U	Y	PCC	DISTRICT2	1	0	0	0	1	1	58TH AVE S BETWEEN S ROXBURY W ST AND S PILGRIM ST, W SIDE
SDW-5617	N	U	Y	PCC	DISTRICT4	1	0	1	0	0	1	N 45TH ST BETWEEN GREEN LAKE WAY N AND WHITMAN W AVE N, S SIDE
SDW-21803	U	U	U	PCC	DISTRICT2	3	0	0	0	1	1	17TH AVE S BETWEEN S BENNETT W ST AND S LUCILE ST, E SIDE
SDW-38931	U	U	Y	PCC	DISTRICT6	1	0	1	0	0	1	NW 58TH ST BETWEEN 26TH AVE NW AND 28TH AVE NW, N SIDE
SDW-8758	U	U	U	PCC	DISTRICT7	3	0	1	0	0	1	W GALER ST BETWEEN 6TH E AVE W AND 6TH W AVE W, N SIDE
SDW-42485	Y	U	U	PCC	DISTRICT2	2	0	0	0	1	1	S HAWTHORN RD BETWEEN S UPLAND RD AND SEWARD PARK AVE S, SW SIDE
SDW-3777	Y	U	U	PCC	DISTRICT6	2	0	0	1	0	1	DAYTON AVE N BETWEEN N 47TH ST AND N 48TH ST, E SIDE
SDW-7000	U	U	U	PCC	DISTRICT4	3	0	1	0	0	1	WOODLAND PARK AVE N BETWEEN N 41ST ST AND N 42ND S ST, W SIDE
SDW-23872	Y	U	U	PCC	DISTRICT2	2	0	0	0	1	1	BEACON AVE S BETWEEN S STEVENS ST AND S HANFORD ST, E SIDE
SDW-19259	Y	N	U	PCC	DISTRICT3	2	0	1	0	0	1	E MADISON ST BETWEEN 11TH AVE AND 12TH AVE, SE SIDE
SDW-42182	U	U	U	PCC	DISTRICT1	3	0	1	0	0	1	LEDROIT CT SW BETWEEN SW LEDROIT PL AND SW OTHELLO ST, W SIDE
SDW-4847	Y	U	U	PCC	DISTRICT4	2	0	1	0	0	1	N 43RD ST BETWEEN WOODLAND PK S AVE N AND MIDVALE AVE N, N SIDE
SDW-10800	U	U	U	PCC	DISTRICT7	3	0	0	0	1	1	W DRAVUS ST BETWEEN 15TH AV W NB OFF RP AND 15TH AV W SB OFF RP, S SIDE
SDW-37267	U	U	Y	PCC	DISTRICT7	1	0	1	0	0	1	W LEE ST BETWEEN 3RD AVE W AND 4TH AVE W, N SIDE
SDW-27324	U	U	U	AC	DISTRICT2	3	0	0	0	1	1	S PERRY ST BETWEEN ARROWSMITH AVE S AND DEAD END, SE SIDE
SDW-37713	U	U	U	PCC	DISTRICT7	3	0	0	0	1	1	12TH AVE W BETWEEN W DRAVUS ST AND W BERTONA ST, E SIDE
SDW-34486	U	U	Y	PCC	DISTRICT1	1	0	0	1	0	1	S TRENTON ST BETWEEN 8TH E AVE S AND DEAD END 7, N SIDE
SDW-34736	Y	U	U	PCC	DISTRICT5	2	0	0	0	1	1	N 104TH ST BETWEEN EVANSTON AVE N AND FREMONT AVE N, S SIDE
SDW-31751	U	U	U	AC	DISTRICT2	3	0	0	0	1	1	CORGIAT DR S BETWEEN 18TH AVE S AND S CORGIAT DR, NE SIDE

**SDOT ADA Transition Plan Appendix 6.1d: 2017 Curb Ramp Healthcare Prioritization**

Sidewalk ID	Location H (1)	Location M	Location L (2)	Surface Type	District No.	Ramp Score	Facilities Served				Total Count	Unit Description
							A	B	C	D		
SDW-15299	Y	U	U	PCC	DISTRICT4	2	0	1	0	0	1	NE 54TH ST BETWEEN 26TH AVE NE AND 27TH N AVE NE, S SIDE
SDW-45696	U	U	U	PCC	DISTRICT2	3	1	0	0	0	1	BEACON WR AVE S BETWEEN BEACON AVE S AND CHEASTY BLVD S, W SIDE
SDW-39762	U	U	Y	PCC	DISTRICT5	1	0	0	0	1	1	GREENWOOD AVE N BETWEEN N 103RD ST AND N 104TH ST, W SIDE
SDW-13133	Y	U	U	PCC	DISTRICT7	2	0	1	0	0	1	GARFIELD ST BETWEEN GALER PL N AND 1ST N AVE N, N SIDE
SDW-35011	Y	U	U	PCC	DISTRICT6	2	0	0	1	0	1	6TH AVE NW BETWEEN NW 97TH ST AND HOLMAN RD NW, W SIDE
SDW-3381	U	U	U	PCC	DISTRICT6	3	0	0	1	0	1	FRANCIS AVE N BETWEEN N 43RD ST AND N 44TH ST, W SIDE
SDW-13138	U	U	Y	PCC	DISTRICT7	1	0	1	0	0	1	HOWE ST BETWEEN QUEEN ANNE AVE N AND 1ST N AVE N, N SIDE
SDW-9523	U	U	U	PCC	DISTRICT4	3	0	1	0	0	1	N 36TH ST BETWEEN WINSLOW PL N AND WHITMAN AVE N, S SIDE
SDW-37946	U	Y	Y	PCC	DISTRICT7	1	0	0	0	1	1	14TH AVE W BETWEEN W RUFFNER ST AND W EMERSON ST, W SIDE
SDW-26589	Y	Y	U	AC	DISTRICT1	2	0	1	0	0	1	HARBOR AVE SW BETWEEN SW HARBOR LN AND SW SPOKANE NR ST, E SIDE
SDW-15650	U	U	Y	PCC	DISTRICT4	1	0	0	0	1	1	43RD AVE NE BETWEEN NE 80TH ST AND NE 82ND ST, W SIDE
SDW-7987	Y	U	U	PCC	DISTRICT7	2	0	1	0	0	1	3RD AVE W BETWEEN W COMSTOCK ST AND W LEE ST, E SIDE
SDW-28741	Y	U	U	PCC	DISTRICT2	2	0	0	0	1	1	S HAWTHORN RD BETWEEN S UPLAND RD AND SEWARD PARK AVE S, NE SIDE
SDW-39257	U	U	U	PCC	DISTRICT7	3	0	0	0	1	1	W FULTON ST BETWEEN DEAD END 2 AND 39TH AVE W, N SIDE
SDW-19024	Y	U	U	PCC	DISTRICT3	2	0	0	1	0	1	29TH AVE E BETWEEN E THOMAS ST AND E HARRISON ST, W SIDE
SDW-8250	Y	U	U	PCC	DISTRICT6	2	0	1	0	0	1	N 53RD ST BETWEEN GREENWOOD AVE N AND PHINNEY AVE N, S SIDE
SDW-14772	Y	U	U	PCC	DISTRICT5	2	0	0	0	1	1	NE 86TH ST BETWEEN 17TH PL NE AND 17TH AVE NE, S SIDE
SDW-38301	Y	U	U	PCC	DISTRICT4	2	0	1	0	0	1	22ND AVE NE BETWEEN NE 63RD ST AND NE 65TH ST, W SIDE
SDW-30603	U	U	Y	PCC	DISTRICT3	1	1	0	0	0	1	SPRUCE ST BETWEEN 8TH AVE AND TERRY AVE, NW SIDE
SDW-1929	U	U	U	PCC	DISTRICT7	3	0	0	0	1	1	29TH AVE W BETWEEN W LYNN ST AND W MCGRAW ST, E SIDE
SDW-7363	U	U	Y	PCC	DISTRICT7	1	0	0	0	1	1	W CREMONA ST BETWEEN 8TH AVE W AND 9TH AVE W, N SIDE
SDW-36859	U	U	U	PCC	DISTRICT5	3	0	1	0	0	1	LAKE CITY WAY NE BETWEEN NE 90TH ST AND NE 91ST ST, E SIDE
SDW-34742	U	U	U	PCC	DISTRICT5	3	0	0	0	1	1	15TH AVE NE BETWEEN NE BROCKMAN S PL AND NE BROCKMAN N PL, E SIDE
SDW-25358	U	U	U	PCC	DISTRICT1	3	0	0	0	1	1	SW LANDER PL BETWEEN SW LANDER ST AND 56TH AVE SW, N SIDE
SDW-25369	U	U	U	PCC	DISTRICT1	3	0	0	0	1	1	SW LANDER ST BETWEEN SW CAMPBELL PL AND SW LANDER PL, N SIDE
SDW-17261	U	U	N	PCC	DISTRICT3	3	0	0	1	0	1	28TH AVE S BETWEEN S CHARLES ST AND S NORMAN ST, W SIDE
SDW-40932	Y	U	U	PCC	DISTRICT3	2	0	0	1	0	1	E REPUBLICAN ST BETWEEN 29TH AVE E AND DEWEY PL E, S SIDE
SDW-31680	Y	U	U	PCC	DISTRICT1	2	0	1	0	0	1	37TH AVE SW BETWEEN FAUNTLEROY WAY SW AND SW OREGON ST, E SIDE
SDW-21151	U	U	Y	PCC	DISTRICT3	1	0	0	1	0	1	S ELMWOOD PL BETWEEN M L KING JR WAY S AND BRADNER PL S, N SIDE
SDW-4528	N	U	Y	PCC	DISTRICT4	1	0	1	0	0	1	MIDVALE AVE N BETWEEN N 47TH ST AND GREEN LAKE WAY N, E SIDE
SDW-23583	U	U	U	PCC	DISTRICT3	3	0	0	1	0	1	S JUDKINS ST BETWEEN 29TH AVE S AND YAKIMA AVE S, S SIDE
SDW-2749	Y	U	U	PCC	DISTRICT2	2	0	1	0	0	1	AIRPORT WAY S BETWEEN AIRPORT NB N WAY S AND S ROYAL BROUGHAM WAY, NE SIDE
SDW-6363	Y	U	U	PCC	DISTRICT4	2	0	1	0	0	1	WOODLAWN AVE N BETWEEN N 42ND ST AND N 43RD ST, W SIDE
SDW-44714	U	U	Y	PCC-TS	DISTRICT7	1	0	1	0	0	1	5TH AVE W BETWEEN W PROSPECT ST AND W HIGHLAND DR, W SIDE
SDW-42739	U	U	U	PCC	DISTRICT2	3	0	0	0	1	1	66TH AVE S BETWEEN S FOUNTAIN PL AND 68TH AVE S, NE SIDE
SDW-24337	U	U	Y	PCC	DISTRICT2	1	0	0	1	0	1	30TH AVE S BETWEEN S MOUNT BAKER EB BV AND WETMORE AVE S, W SIDE
SDW-29418	Y	U	U	PCC	DISTRICT1	2	0	1	0	0	1	FAUNTLEROY WAY SW BETWEEN BAINBRIDGE PL SW AND SW FONTANELLE ST, E SIDE
SDW-14992	U	U	Y	PCC	DISTRICT3	1	0	1	0	0	1	22ND AVE S BETWEEN S JACKSON ST AND DEAD END 1, E SIDE
SDW-43325	Y	Y	U	PCC	DISTRICT5	2	0	0	0	1	1	N 130TH ST BETWEEN FREMONT AVE N AND LINDEN AVE N, N SIDE
SDW-10595	U	U	U	PCC	DISTRICT4	3	0	1	0	0	1	NE 55TH ST BETWEEN 28TH AVE NE AND 29TH AVE NE, S SIDE
SDW-20193	Y	U	U	PCC	DISTRICT2	2	0	0	0	1	1	S JUNEAU ST BETWEEN 25TH AVE S AND 28TH AVE S, S SIDE
SDW-40150	Y	U	U	PCC	DISTRICT3	2	1	0	0	0	1	E THOMAS ST BETWEEN 11TH E AVE E AND 12TH AVE E, S SIDE
SDW-20856	U	U	U	PCC	DISTRICT2	3	0	0	0	1	1	28TH AVE S BETWEEN S RAYMOND S ST AND S SPENCER ST, W SIDE
SDW-20901	U	U	N	PCC	DISTRICT2	3	0	0	0	1	1	S DAWSON ST BETWEEN 19TH AVE S AND 20TH AVE S, N SIDE
SDW-12442	U	U	U	AC	DISTRICT4	3	0	0	0	1	1	37TH AVE NE BETWEEN NE 80TH ST AND NE 82ND ST, E SIDE
SDW-38352	U	U	U	PCC	DISTRICT7	3	0	1	0	0	1	WARD ST BETWEEN TAYLOR AVE N AND WARD PL, N SIDE



**SDOT ADA Transition Plan Appendix 6.1d: 2017 Curb Ramp Healthcare Prioritization**

Sidewalk ID	Location H (1)	Location M	Location L (2)	Surface Type	District No.	Ramp Score	Facilities Served				Total Count	Unit Description
							A	B	C	D		
SDW-23133	U	U	U	PCC	DISTRICT2	3	0	0	0	1	1	S NEVADA ST BETWEEN 14TH AVE S AND 15TH AVE S, S SIDE
SDW-15434	U	U	Y	PCC	DISTRICT3	1	1	0	0	0	1	E ROY ST BETWEEN BELLEVUE AVE E AND SUMMIT AVE E, N SIDE
SDW-31118	U	U	Y	PCC	DISTRICT1	1	0	0	0	1	1	48TH AVE SW BETWEEN SW ANDOVER ST AND SW DAKOTA ST, W SIDE
SDW-25251	U	U	U	PCC	DISTRICT1	3	0	0	1	0	1	SW SEATTLE ST BETWEEN 45TH AVE SW AND 46TH AVE SW, N SIDE
SDW-10232	U	U	U	PCC	DISTRICT6	3	0	0	0	1	1	SUNNYSIDE AVE N BETWEEN EAST GREEN LAKE DR N AND N 75TH ST, E SIDE
SDW-40518	U	U	Y	PCC	DISTRICT3	1	0	1	0	0	1	E GALER ST BETWEEN GRANDVIEW PL E AND 16TH AVE E, N SIDE
SDW-39582	U	U	U	PCC	DISTRICT7	3	0	1	0	0	1	5TH AVE N BETWEEN WARD ST AND PROSPECT ST, W SIDE
SDW-14050	Y	U	U	PCC	DISTRICT4	2	0	0	0	1	1	23RD AVE NE BETWEEN NE 81ST ST AND NE 81ST W PL, W SIDE
SDW-1783	U	U	U	PCC	DISTRICT6	3	0	0	0	1	1	35TH AVE NW BETWEEN NW 71ST ST AND NW 72ND ST, W SIDE
SDW-39846	Y	U	U	PCC	DISTRICT3	2	0	0	1	0	1	16TH AVE S BETWEEN S JACKSON PL AND S KING ST, E SIDE
SDW-10818	Y	U	U	PCC	DISTRICT7	2	0	0	0	1	1	W THURMAN ST BETWEEN 33RD AVE W AND 34TH AVE W, N SIDE
SDW-13430	N	U	Y	PCC	DISTRICT7	1	0	1	0	0	1	ROY ST BETWEEN TAYLOR AVE N AND 6TH AVE N, N SIDE
SDW-25822	Y	U	U	PCC	DISTRICT2	2	0	0	0	1	1	S BANGOR ST BETWEEN 53RD AVE S AND 55TH AVE S, S SIDE
SDW-14640	U	U	U	PCC	DISTRICT7	3	0	1	0	0	1	6TH AVE N BETWEEN ROY ST AND VALLEY ST, W SIDE
SDW-46223	U	U	Y	PCC	DISTRICT3	1	1	0	0	0	1	E MARION ST BETWEEN 12TH AVE AND DEAD END, N SIDE
SDW-9766	Y	U	U	PCC	DISTRICT4	2	0	1	0	0	1	NE 65TH ST BETWEEN 21ST W AVE NE AND 21ST E AVE NE, N SIDE
SDW-39876	U	U	U	PCC	DISTRICT3	3	0	0	1	0	1	M L KING JR WAY E BETWEEN E THOMAS ST AND E HARRISON ST, E SIDE
SDW-23801	U	U	U	PCC	DISTRICT1	3	0	0	0	1	1	SW HANFORD ST BETWEEN 57TH AVE SW AND SW WINTHROP ST, N SIDE
SDW-8765	U	U	Y	PCC	DISTRICT7	1	0	1	0	0	1	W GARFIELD ST BETWEEN 5TH AVE W AND 6TH AVE W, N SIDE
SDW-22426	Y	U	U	PCC	DISTRICT2	2	0	0	1	0	1	S LUCILE ST BETWEEN 47TH AVE S AND 48TH AVE S, N SIDE
SDW-44372	Y	U	U	PCC	DISTRICT1	2	0	0	0	1	1	SW ANDOVER ST BETWEEN 53RD W AVE SW AND 54TH AVE SW, S SIDE
SDW-11901	U	U	U	PCC	DISTRICT7	3	0	1	0	0	1	PROSPECT ST BETWEEN 5TH AVE N AND TAYLOR AVE N, N SIDE
SDW-11683	U	U	Y	PCC	DISTRICT7	1	0	1	0	0	1	CROCKETT ST BETWEEN NOB HILL AVE N AND 4TH AVE N, N SIDE
SDW-13044	U	U	U	PCC	DISTRICT5	3	0	0	0	1	1	CAROLINE AVE N BETWEEN DEAD END AND N 88TH ST, W SIDE
SDW-25024	U	U	Y	PCC	DISTRICT2	1	0	0	0	1	1	S CLOVERDALE ST BETWEEN 48TH AVE S AND 50TH AVE S, S SIDE
SDW-26428	U	U	U	PCC	DISTRICT2	3	0	0	0	1	1	65TH AVE S BETWEEN S COOPER ST AND S RYAN ST, E SIDE
SDW-34481	U	U	Y	PCC	DISTRICT1	1	0	0	1	0	1	S HENDERSON ST BETWEEN 8TH AVE S AND DEAD END 4, N SIDE
SDW-22931	U	U	Y	PCC	DISTRICT2	1	0	0	0	1	1	16TH AVE S BETWEEN S HANFORD W ST AND S HORTON ST, E SIDE
SDW-27350	U	U	U	PCC	DISTRICT3	3	1	0	0	0	1	E FIR ST BETWEEN 10TH AVE AND BOREN AVE, S SIDE
SDW-26946	Y	U	U	PCC	DISTRICT2	2	0	0	1	0	1	S BRANDON ST BETWEEN 42ND AVE S AND RAINIER AVE S, S SIDE
SDW-32250	Y	U	U	PCC	DISTRICT6	2	0	0	1	0	1	N MARKET ST BETWEEN N 46TH E ST AND GREENWOOD AVE N, SW SIDE
SDW-21115	U	U	U	PCC	DISTRICT2	3	0	0	0	1	1	S ORCAS ST BETWEEN 17TH AVE S AND 18TH AVE S, S SIDE
SDW-38503	U	U	U	PCC	DISTRICT4	3	0	1	0	0	1	NE 68TH ST BETWEEN 27TH AVE NE AND 28TH AVE NE, S SIDE
SDW-41705	U	U	U	PCC	DISTRICT3	3	0	0	1	0	1	29TH AVE E BETWEEN E HARRISON ST AND E REPUBLICAN ST, E SIDE
SDW-3650	U	U	Y	PCC	DISTRICT7	1	0	1	0	0	1	ELLIOTT AVE BETWEEN PINE ST AND DEAD END, SW SIDE
SDW-9993	Y	U	N	PCC	DISTRICT7	2	0	1	0	0	1	WARREN AVE N BETWEEN BLAINE ST AND HOWE ST, W SIDE
SDW-33583	U	U	Y	PCC	DISTRICT1	1	0	0	0	1	1	36TH AVE SW BETWEEN SW LANDER ST AND SW STEVENS ST, E SIDE
SDW-2126	U	U	U	PCC	DISTRICT6	3	0	0	0	1	1	33RD AVE NW BETWEEN NW 75TH ST AND NW 77TH ST, E SIDE
SDW-44474	U	U	U	PCC	DISTRICT1	3	0	0	0	1	1	SW DAKOTA ST BETWEEN 44TH AVE SW AND 45TH AVE SW, S SIDE
SDW-15845	U	U	Y	PCC	DISTRICT3	1	0	0	1	0	1	25TH AVE E BETWEEN E MERCER ST AND E ROY ST, E SIDE
SDW-44881	U	U	U	PCC	DISTRICT5	3	0	0	0	1	1	ASHWORTH AVE N BETWEEN N 137TH ST AND ROOSEVELT WAY N, E SIDE
SDW-40089	Y	U	U	PCC	DISTRICT4	2	0	1	0	0	1	NE 53RD ST BETWEEN RAVENNA AVE NE AND 24TH AVE NE, S SIDE
SDW-14647	U	U	Y	PCC	DISTRICT3	1	0	0	1	0	1	28TH AVE E BETWEEN E MADISON ST AND 28TH WR AVE E, NE SIDE
SDW-23852	U	U	U	PCC	DISTRICT2	3	0	0	0	1	1	13TH AVE S BETWEEN S LANDER ST AND S MCCLELLAN ST, E SIDE
SDW-20731	U	U	U	PCC	DISTRICT2	3	0	0	0	1	1	S WINTHROP ST BETWEEN 14TH AVE S AND 15TH AVE S, N SIDE
SDW-184	U	U	U	PCC	DISTRICT6	3	0	0	1	0	1	1ST AVE NW BETWEEN N 47TH ST AND NW 48TH ST, W SIDE

**SDOT ADA Transition Plan Appendix 6.1d: 2017 Curb Ramp Healthcare Prioritization**

Sidewalk ID	Location H (1)	Location M	Location L (2)	Surface Type	District No.	Ramp Score	Facilities Served				Total Count	Unit Description
							A	B	C	D		
SDW-28977	U	U	Y	PCC	DISTRICT1	1	0	0	0	1	1	BELVIDERE AVE SW BETWEEN SW ADMIRAL WAY AND SW OLGA ST, W SIDE
SDW-19992	U	U	N	PCC/AG	DISTRICT2	3	0	0	0	1	1	WABASH AVE S BETWEEN S ROSE ST AND S ROSE S ST, NE SIDE
SDW-761	N	U	Y	PCC	DISTRICT7	1	0	1	0	0	1	2ND AVE BETWEEN BROAD ST AND 2ND WR AVE, NE SIDE
SDW-17186	U	U	U	PCC	DISTRICT3	3	0	0	1	0	1	26TH AVE S BETWEEN S DEARBORN W ST AND S CHARLES ST, W SIDE
SDW-19483	U	U	U	PCC	DISTRICT2	3	0	0	0	1	1	20TH AVE S BETWEEN S DAWSON ST AND S BRANDON ST, W SIDE
SDW-30736	U	U	U	PCC	DISTRICT5	3	0	0	0	1	1	WALLINGFORD AVE N BETWEEN ROOSEVELT WAY N AND N 143RD ST, E SIDE
SDW-10495	U	U	Y	PCC	DISTRICT7	1	0	0	1	0	1	FULTON ST BETWEEN 3RD AVE N AND NOB HILL AVE N, N SIDE
SDW-41662	U	U	U	PCC-TS	DISTRICT1	3	0	0	0	1	1	54TH AVE SW BETWEEN SW GENESEE ST AND DEAD END, E SIDE
SDW-43917	Y	U	N	PCC	DISTRICT1	2	0	1	0	0	1	SW SNOQUALMIE ST BETWEEN 35TH AVE SW AND 36TH AVE SW, N SIDE
SDW-587	U	U	U	PCC	DISTRICT7	3	0	0	0	1	1	16TH AVE W BETWEEN W BERTONA ST AND THORNDYKE AVE W, E SIDE
SDW-4535	U	U	Y	PCC	DISTRICT7	1	0	0	0	1	1	MONTAVISTA PL W BETWEEN W MCGRAW ST AND EYRES PL W, NW SIDE
SDW-11279	U	U	U	PCC	DISTRICT6	3	0	0	1	0	1	NW MARKET ST BETWEEN 1ST AVE NW AND NW 48TH ST, SW SIDE
SDW-31343	U	U	Y	PCC	DISTRICT4	1	0	1	0	0	1	N 36TH ST BETWEEN STONE WAY N AND INTERLAKE AVE N, S SIDE
SDW-14544	U	U	U	PCC	DISTRICT4	3	0	1	0	0	1	28TH AVE NE BETWEEN NE 60TH ST AND NE 62ND ST, E SIDE
SDW-46033	Y	U	U	PCC	DISTRICT4	2	0	1	0	0	1	RAVENNA PL NE BETWEEN NE 54TH ST AND NE 55TH ST, SW SIDE
SDW-7911	Y	U	U	PCC	DISTRICT6	2	0	1	0	0	1	NW 61ST ST BETWEEN 22ND AVE NW AND 24TH AVE NW, N SIDE
SDW-25699	U	U	U	PCC	DISTRICT2	3	0	0	0	1	1	S BANGOR ST BETWEEN 61ST AVE S AND 62ND W AVE S, S SIDE
SDW-25268	Y	U	U	PCC	DISTRICT1	2	0	1	0	0	1	42ND AVE SW BETWEEN SW WALKER ST AND SW COLLEGE ST, E SIDE
SDW-31387	U	U	Y	PCC	DISTRICT1	1	0	1	0	0	1	SW ALASKA ST BETWEEN FAUNTLEROY WAY SW AND 40TH AVE SW, S SIDE
SDW-13099	U	U	U	PCC	DISTRICT6	3	0	1	0	0	1	NW 59TH ST BETWEEN 22ND AVE NW AND 24TH AVE NW, S SIDE
SDW-25821	U	U	Y	PCC	DISTRICT2	1	0	0	0	1	1	S BANGOR ST BETWEEN 55TH AVE S AND 56TH AVE S, S SIDE
SDW-18802	Y	U	N	PCC	DISTRICT3	2	1	0	0	0	1	E ALDER ST BETWEEN BOREN AVE AND 10TH AVE, S SIDE
SDW-13550	U	U	U	PCC	DISTRICT4	3	0	1	0	0	1	NE 72ND ST BETWEEN 27TH AVE NE AND 28TH N AVE NE, N SIDE
SDW-43834	U	U	U	PCC	DISTRICT2	3	0	0	0	1	1	ARROWSMITH AVE S BETWEEN DEAD END 2 AND S THAYER ST, NE SIDE
SDW-15056	U	U	Y	PCC	DISTRICT5	1	0	0	0	1	1	N 88TH ST BETWEEN WALLINGFORD AVE N AND BURKE AVE N, N SIDE
SDW-10520	Y	U	U	PCC	DISTRICT7	2	0	0	1	0	1	MAYFAIR AVE N BETWEEN NEWELL ST AND FULTON ST, E SIDE
SDW-24899	U	U	Y	PCC	DISTRICT1	1	0	0	0	1	1	11TH AVE SW BETWEEN SW HENDERSON ST AND SW BARTON ST, W SIDE
SDW-38032	Y	U	U	PCC	DISTRICT7	2	0	0	0	1	1	44TH AVE W BETWEEN W BARRETT ST AND W DRAVUS ST, E SIDE
SDW-39734	U	U	Y	PCC	DISTRICT3	1	0	1	0	0	1	18TH AVE E BETWEEN E HIGHLAND N DR AND E GALER ST, E SIDE
SDW-41950	U	U	U	PCC	DISTRICT2	3	0	0	0	1	1	14TH AVE S BETWEEN S STEVENS ST AND S WINTHROP ST, W SIDE
SDW-11258	U	U	Y	PCC	DISTRICT7	1	0	0	1	0	1	AURORA AVE N BETWEEN DEXTER WAY N AND HALLADAY ST, W SIDE
SDW-8997	U	U	U	PCC	DISTRICT7	3	0	0	0	1	1	MAGNOLIA LN W BETWEEN DEAD END AND W ARMOUR ST, W SIDE
SDW-40178	Y	U	U	PCC	DISTRICT2	2	0	0	0	1	1	SEWARD PARK AVE S BETWEEN S JUNEAU ST AND LAKE SHORE DR S, W SIDE
SDW-9085	Y	U	U	PCC	DISTRICT7	2	0	0	0	1	1	W FORT ST BETWEEN W GOVERNMENT WAY AND 32ND AVE W, N SIDE
SDW-40074	U	U	U	PCC	DISTRICT6	3	0	0	0	1	1	SUNNYSIDE AVE N BETWEEN N 75TH ST AND N 77TH ST, W SIDE
SDW-33568	U	U	U	PCC	DISTRICT1	3	0	1	0	0	1	SW WALKER ST BETWEEN FERRY AVE SW AND 45TH AVE SW, S SIDE
SDW-10227	U	U	Y	PCC	DISTRICT4	1	1	0	0	0	1	NE 42ND ST BETWEEN 43RD AVE NE AND DEAD END 3, S SIDE
SDW-8006	Y	U	U	PCC	DISTRICT7	2	0	1	0	0	1	W LEE ST BETWEEN 4TH AVE W AND 5TH AVE W, N SIDE
SDW-26823	Y	U	U	PCC	DISTRICT1	2	0	0	1	0	1	46TH AVE SW BETWEEN SW SEATTLE ST AND SW MASSACHUSETTS ST, E SIDE
SDW-10514	N	U	N	PCC	DISTRICT7	3	0	1	0	0	1	HOWE ST BETWEEN 3RD AVE N AND NOB HILL AVE N, S SIDE
SDW-6736	Y	Y	U	PCC	DISTRICT7	2	0	1	0	0	1	WESTERN AVE BETWEEN PINE ST AND VIRGINIA ST, SW SIDE
SDW-4963	Y	U	U	PCC	DISTRICT7	2	0	0	0	1	1	44TH AVE W BETWEEN W BARRETT ST AND W DRAVUS ST, W SIDE
SDW-29644	U	U	U	PCC	DISTRICT1	3	0	0	0	1	1	SW CHARLESTOWN ST BETWEEN 51ST AVE SW AND 52ND E AVE SW, S SIDE
SDW-22547	U	U	Y	PCC	DISTRICT1	1	0	1	0	0	1	SW ANDOVER ST BETWEEN SW AVALON WAY AND 32ND AVE SW, S SIDE
SDW-10707	U	U	U	PCC	DISTRICT6	3	1	0	0	0	1	NW 51ST ST BETWEEN 14TH AVE NW AND 15TH AVE NW, S SIDE
SDW-11147	U	U	Y	PCC	DISTRICT7	1	0	1	0	0	1	NOB HILL AVE N BETWEEN HOWE ST AND NEWTON ST, W SIDE

**SDOT ADA Transition Plan Appendix 6.1d: 2017 Curb Ramp Healthcare Prioritization**

Sidewalk ID	Location H (1)	Location M	Location L (2)	Surface Type	District No.	Ramp Score	Facilities Served				Total Count	Unit Description
							A	B	C	D		
SDW-1786	U	U	U	PCC	DISTRICT6	3	0	0	0	1	1	35TH AVE NW BETWEEN NW 70TH ST AND NW 71ST ST, E SIDE
SDW-41332	Y	U	U	PCC	DISTRICT5	2	0	1	0	0	1	NE 90TH ST BETWEEN 20TH AVE NE AND LAKE CITY WAY NE, N SIDE
SDW-45825	Y	U	U	PCC	DISTRICT2	2	0	1	0	0	1	S JACKSON ST BETWEEN 9TH AVE S AND 10TH AVE S, N SIDE
SDW-16993	Y	U	U	PCC-TS	DISTRICT3	2	0	0	0	1	1	E MCGRAW ST BETWEEN 22ND AVE E AND 24TH AVE E, S SIDE
SDW-21719	U	U	U	PCC	DISTRICT5	3	0	0	0	1	1	12TH AVE NE BETWEEN NE 89TH ST AND NE 90TH ST, W SIDE
SDW-45472	U	U	U	PCC	DISTRICT6	3	0	0	1	0	1	N MARKET ST BETWEEN PALATINE AVE N AND N 46TH E ST, NE SIDE
SDW-45506	U	U	Y	PCC	DISTRICT1	1	0	0	0	1	1	OLSON PL SW BETWEEN 2ND AVE SW AND 3RD AVE SW, SE SIDE
SDW-28927	U	U	Y	PCC	DISTRICT1	1	0	0	0	1	1	SW OLGA ST BETWEEN 36TH AVE SW AND 37TH AVE SW, S SIDE
SDW-16647	Y	U	U	PCC	DISTRICT3	2	0	0	1	0	1	24TH AVE E BETWEEN E ROY ST AND E VALLEY ST, E SIDE
SDW-13414	U	U	U	PCC	DISTRICT4	3	0	1	0	0	1	NE 62ND ST BETWEEN 26TH AVE NE AND 27TH AVE NE, S SIDE
SDW-37941	U	U	U	PCC	DISTRICT7	3	0	0	0	1	1	13TH AVE W BETWEEN W BERTONA ST AND W RUFFNER ST, E SIDE
SDW-18819	U	U	U	PCC	DISTRICT3	3	0	0	1	0	1	S LANE ST BETWEEN DEAD END 3 AND 30TH AVE S, S SIDE
SDW-39555	N	U	Y	PCC	DISTRICT3	1	0	0	0	1	1	20TH AVE E BETWEEN E MILLER ST AND E LOUISA ST, W SIDE
SDW-5655	U	U	Y	PCC	DISTRICT7	1	0	0	0	1	1	MOUNTAIN DR W BETWEEN WESTMONT S WAY W AND W PARKMONT PL, NE SIDE
SDW-43449	U	U	Y	PCC	DISTRICT1	1	0	0	0	1	1	38TH AVE SW BETWEEN SW ADMIRAL WAY AND SW OLGA ST, E SIDE
SDW-7427	U	U	U	PCC	DISTRICT7	3	0	0	0	1	1	W BERTONA ST BETWEEN 11TH AVE W AND 12TH AVE W, S SIDE
SDW-3029	U	U	Y	PCC	DISTRICT5	1	0	0	0	1	1	GREENWOOD AVE N BETWEEN N 117TH ST AND N 120TH ST, W SIDE
SDW-9441	Y	U	U	PCC	DISTRICT6	2	0	0	0	1	1	NW 70TH ST BETWEEN 30TH AVE NW AND 32ND AVE NW, S SIDE
SDW-11842	Y	U	U	PCC	DISTRICT7	2	0	1	0	0	1	LEE ST BETWEEN TOWER PL AND WARREN W AVE N, N SIDE
SDW-16299	U	U	Y	PCC	DISTRICT3	1	0	0	1	0	1	15TH AVE BETWEEN E YESLER WAY AND E FIR ST, E SIDE
SDW-17146	Y	U	U	PCC	DISTRICT3	2	1	0	0	0	1	E HARRISON ST BETWEEN 13TH AVE E AND 14TH AVE E, N SIDE
SDW-41311	Y	Y	U	PCC	DISTRICT4	2	0	0	0	1	1	NE 82ND ST BETWEEN 22ND AVE NE AND 23RD AVE NE, S SIDE
SDW-15194	U	U	U	PCC	DISTRICT6	3	0	0	0	1	1	MERIDIAN AVE N BETWEEN N 82ND ST AND N 85TH ST, E SIDE
SDW-7092	U	U	Y	PCC	DISTRICT4	1	0	1	0	0	1	N MIDVALE PL BETWEEN MIDVALE AVE N AND N 45TH ST, NE SIDE
SDW-10682	U	U	N	PCC	DISTRICT7	3	0	0	0	1	1	W ELMORE ST BETWEEN 33RD AVE W AND 34TH AVE W, N SIDE
SDW-20845	U	U	U	PCC	DISTRICT3	3	0	0	0	1	1	E PROSPECT ST BETWEEN FEDERAL AVE E AND 11TH AVE E, N SIDE
SDW-6950	U	U	U	PCC	DISTRICT6	3	0	1	0	0	1	N 52ND ST BETWEEN 1ST AVE NW AND PALATINE AVE N, N SIDE
SDW-42983	Y	U	U	PCC	DISTRICT1	2	0	1	0	0	1	SW COLLEGE ST BETWEEN CALIFORNIA AVE SW AND 44TH AVE SW, N SIDE
SDW-6740	U	U	U	PCC	DISTRICT7	3	0	0	0	1	1	WESTMONT WAY W BETWEEN EASTMONT WAY W AND MORLEY PL W, SW SIDE
SDW-25700	U	U	U	PCC	DISTRICT2	3	0	0	0	1	1	S BANGOR ST BETWEEN 60TH AVE S AND 61ST AVE S, S SIDE
SDW-32557	U	U	Y	PCC	DISTRICT6	1	0	0	1	0	1	NW 100TH PL BETWEEN 7TH AVE NW AND NW 100TH ST, NW SIDE
SDW-4527	U	U	U	PCC	DISTRICT4	3	0	1	0	0	1	MIDVALE AVE N BETWEEN GREEN LAKE WAY N AND N 48TH ST, E SIDE
SDW-40084	Y	U	U	PCC	DISTRICT4	2	0	1	0	0	1	NE 52ND ST BETWEEN 19TH AVE NE AND 20TH AVE NE, S SIDE
SDW-11302	Y	U	N	PCC	DISTRICT7	2	0	1	0	0	1	6TH AVE W BETWEEN W COMSTOCK ST AND W LEE ST, W SIDE
SDW-31266	U	U	U	PCC	DISTRICT1	3	0	0	0	1	1	54TH AVE SW BETWEEN SW CHARLESTOWN ST AND SW ANDOVER ST, W SIDE
SDW-21210	Y	U	U	PCC	DISTRICT2	2	0	0	1	0	1	S HUDSON ST BETWEEN 45TH W AVE S AND 45TH E AVE S, S SIDE
SDW-11077	U	U	U	PCC	DISTRICT7	3	0	0	0	1	1	39TH AVE W BETWEEN W FULTON ST AND W BARRETT ST, W SIDE
SDW-33677	U	U	Y	PCC	DISTRICT7	1	0	1	0	0	1	LYNN ST BETWEEN NOB HILL AVE N AND 4TH AVE N, S SIDE
SDW-37442	U	U	U	PCC	DISTRICT7	3	1	0	0	0	1	ROY ST BETWEEN DEAD END AND EASTLAKE AVE E, S SIDE
SDW-41712	Y	U	U	PCC	DISTRICT4	2	0	1	0	0	1	NE 48TH ST BETWEEN DEAD END AND 24TH AVE NE, S SIDE
SDW-24070	Y	U	U	PCC	DISTRICT3	2	0	0	1	0	1	S KING ST BETWEEN RAINIER AVE S AND 16TH AVE S, N SIDE
SDW-16941	U	U	Y	PCC	DISTRICT5	1	0	1	0	0	1	5TH AVE NE BETWEEN NE 97TH ST AND NE 98TH ST, E SIDE
SDW-40224	U	U	U	PCC	DISTRICT3	3	0	1	0	0	1	20TH AVE S BETWEEN S JACKSON PL AND S KING ST, E SIDE
SDW-30057	U	U	U	PCC	DISTRICT1	3	0	1	0	0	1	SW GENESEE ST BETWEEN 37TH AVE SW AND 38TH AVE SW, S SIDE
SDW-38573	U	U	U	PCC	DISTRICT6	3	0	1	0	0	1	NW 52ND ST BETWEEN 1ST AVE NW AND 2ND E AVE NW, N SIDE
SDW-10681	Y	U	U	PCC	DISTRICT7	2	0	0	0	1	1	W ELMORE ST BETWEEN 33RD AVE W AND 34TH AVE W, S SIDE

**SDOT ADA Transition Plan Appendix 6.1d: 2017 Curb Ramp Healthcare Prioritization**

Sidewalk ID	Location H (1)	Location M	Location L (2)	Surface Type	District No.	Ramp Score	Facilities Served				Total Count	Unit Description
							A	B	C	D		
SDW-43505	U	U	U	PCC	DISTRICT2	3	0	0	0	1	1	WATERS AVE S BETWEEN S RYAN ST AND S PRENTICE ST, W SIDE
SDW-22210	Y	U	U	PCC	DISTRICT2	2	0	0	0	1	1	S LANDER ST BETWEEN 13TH AVE S AND 14TH AVE S, S SIDE
SDW-18373	U	U	U	PCC	DISTRICT3	3	0	0	1	0	1	26TH AVE E BETWEEN E VALLEY ST AND E ALOHA ST, E SIDE
SDW-39081	U	U	Y	PCC	DISTRICT4	1	0	1	0	0	1	N 36TH ST BETWEEN INTERLAKE AVE N AND ASHWORTH AVE N, S SIDE
SDW-24271	N	U	Y	PCC	DISTRICT2	1	0	0	1	0	1	S LUCILE ST BETWEEN 42ND AVE S AND RAINIER AVE S, S SIDE
SDW-18309	Y	U	N	PCC	DISTRICT3	2	0	0	1	0	1	M L KING JR WAY E BETWEEN E DENNY WAY AND E JOHN ST, W SIDE
SDW-14414	U	U	U	PCC	DISTRICT4	3	0	1	0	0	1	RAVENNA AVE NE BETWEEN NE 53RD ST AND NE 54TH E ST, W SIDE
SDW-9430	U	U	Y	PCC	DISTRICT6	1	0	0	0	1	1	NW 71ST ST BETWEEN 32ND AVE NW AND 33RD AVE NW, S SIDE
SDW-6281	U	U	Y	PCC	DISTRICT7	1	0	1	0	0	1	VINE ST BETWEEN 5TH AVE AND DENNY WAY, SE SIDE
SDW-40177	U	U	Y	PCC	DISTRICT2	1	0	0	0	1	1	SEWARD PARK AVE S BETWEEN LAKE SHORE DR S AND S VAN DYKE RD, NW SIDE
SDW-43126	U	U	U	PCC	DISTRICT1	3	0	0	0	1	1	45TH AVE SW BETWEEN SW DAKOTA ST AND SW GENESEE ST, W SIDE
SDW-15938	U	U	U	PCC	DISTRICT4	3	0	1	0	0	1	NE PARK RD BETWEEN PARK RD NE AND NE RAVENNA WB BV, SW SIDE
SDW-7095	U	U	U	PCC	DISTRICT6	3	0	0	1	0	1	N MARKET ST BETWEEN 1ST AVE NW AND PALATINE AVE N, NE SIDE
SDW-39677	U	U	U	PCC	DISTRICT4	3	0	1	0	0	1	22ND AVE NE BETWEEN 22ND WR S AVE NE AND NE 50TH ST, E SIDE
SDW-957	N	U	Y	PCC	DISTRICT3	1	0	0	0	1	1	21ST AVE E BETWEEN E REPUBLICAN ST AND E MERCER ST, W SIDE
SDW-29709	U	Y	U	PCC	DISTRICT7	3	0	1	0	0	1	WESTERN AVE BETWEEN PIKE ST AND PINE ST, NE SIDE
SDW-28943	U	U	U	PCC	DISTRICT1	3	0	1	0	0	1	33RD AVE SW BETWEEN SW SPOKANE W ST AND SW CHARLESTOWN ST, W SIDE
SDW-28539	U	U	Y	PCC	DISTRICT1	1	0	1	0	0	1	30TH AVE SW BETWEEN SW BARTON ST AND SW CAMBRIDGE N ST, W SIDE
SDW-20859	U	U	Y	PCC	DISTRICT2	1	0	0	0	1	1	28TH AVE S BETWEEN S JUNEAU ST AND S RAYMOND N ST, E SIDE
SDW-40698	U	U	U	PCC	DISTRICT4	3	0	1	0	0	1	NE PARK RD BETWEEN PARK RD NE AND NE RAVENNA WB BV, NE SIDE
SDW-6352	U	U	Y	PCC	DISTRICT4	1	0	1	0	0	1	WINSLOW PL N BETWEEN N MOTOR PL AND N 43RD ST, E SIDE
SDW-21043	U	U	U	PCC	DISTRICT2	3	0	0	0	1	1	S STEVENS ST BETWEEN 19TH AVE S AND 20TH AVE S, N SIDE
SDW-43357	Y	U	U	PCC	DISTRICT1	2	0	0	0	1	1	OLSON PL SW BETWEEN SW CAMBRIDGE PL AND SW ROXBURY ST, E SIDE
SDW-19734	U	U	U	PCC	DISTRICT2	3	0	0	0	1	1	57TH AVE S BETWEEN S EDDY ST AND S MORGAN ST, E SIDE
SDW-8281	U	U	U	PCC	DISTRICT7	3	0	0	0	1	1	12TH AVE W BETWEEN W BERTONA ST AND W RUFFNER ST, W SIDE
SDW-26070	Y	U	U	PCC	DISTRICT1	2	0	0	1	0	1	SW HOLGATE ST BETWEEN 46TH AVE SW AND 47TH AVE SW, N SIDE
SDW-18261	U	U	Y	PCC	DISTRICT3	1	0	1	0	0	1	S WASHINGTON ST BETWEEN 25TH AVE S AND 26TH AVE S, S SIDE
SDW-14029	U	U	U	PCC	DISTRICT6	3	0	0	0	1	1	2ND AVE NE BETWEEN NE 75TH ST AND DEAD END 3, E SIDE
SDW-982	Y	U	U	PCC	DISTRICT3	2	0	0	0	1	1	22ND AVE E BETWEEN E REPUBLICAN ST AND E MERCER ST, E SIDE
SDW-23912	Y	U	U	AC	DISTRICT2	2	0	0	0	1	1	S GRAHAM ST BETWEEN 21ST AVE S AND 22ND AVE S, S SIDE
SDW-11473	U	U	U	PCC	DISTRICT4	3	0	1	0	0	1	NE 62ND ST BETWEEN 28TH AVE NE AND 29TH AVE NE, S SIDE
SDW-27325	U	U	U	PCC-TS	DISTRICT2	3	0	0	0	1	1	S PERRY ST BETWEEN WATERS ER AVE S AND ARROWSMITH AVE S, SE SIDE
SDW-44765	U	Y	Y	PCC	DISTRICT1	1	0	1	0	0	1	FAUNTLEROY WAY SW BETWEEN 36TH AVE SW AND SW AVALON WAY, NW SIDE
SDW-20690	Y	U	U	PCC	DISTRICT2	2	0	1	0	0	1	S ALASKA ST BETWEEN 32ND AVE S AND 33RD AVE S, N SIDE
SDW-10231	U	U	Y	PCC	DISTRICT4	1	1	0	0	0	1	NE 44TH ST BETWEEN 43RD AVE NE AND DEAD END 2, S SIDE
SDW-26678	U	U	U	PCC	DISTRICT1	3	0	0	0	1	1	SW WEBSTER ST BETWEEN 14TH AVE SW AND 15TH AVE SW, S SIDE
SDW-1386	U	U	Y	PCC	DISTRICT7	1	0	0	0	1	1	29TH AVE W BETWEEN W TILDEN ST AND W EMERSON E ST, W SIDE
SDW-24489	U	U	U	PCC	DISTRICT2	3	0	0	0	1	1	S ANGELINE ST BETWEEN 13TH AVE S AND 14TH S AVE S, S SIDE
SDW-20679	U	U	U	PCC	DISTRICT2	3	0	0	1	0	1	RENTON PL S BETWEEN M L KING JR ER WAY S AND S WALDEN ST, SW SIDE
SDW-13557	U	U	Y	PCC	DISTRICT4	1	0	1	0	0	1	22ND AVE NE BETWEEN NE 62ND ST AND NE 63RD ST, W SIDE
SDW-31268	U	U	Y	PCC	DISTRICT1	1	0	0	0	1	1	55TH AVE SW BETWEEN SW GENESEE ST AND DEAD END, E SIDE
SDW-6221	U	U	Y	PCC	DISTRICT4	1	0	1	0	0	1	WOODLAND PARK AVE N BETWEEN N 38TH ST AND BRIDGE N WAY N, E SIDE
SDW-10734	U	U	Y	PCC	DISTRICT4	1	0	0	0	1	1	21ST AVE NE BETWEEN NE 83RD ST AND NE 85TH ST, W SIDE
SDW-13485	U	U	U	PCC	DISTRICT6	3	0	0	0	1	1	N 77TH ST BETWEEN MERIDIAN AVE N AND BAGLEY AVE N, N SIDE
SDW-8312	U	U	U	PCC	DISTRICT7	3	0	0	0	1	1	W EMERSON ST BETWEEN 31ST AVE W AND 32ND AVE W, S SIDE
SDW-7004	U	U	U	PCC	DISTRICT4	3	0	1	0	0	1	WOODLAWN AVE N BETWEEN N 47TH ST AND N 48TH ST, E SIDE



**SDOT ADA Transition Plan Appendix 6.1d: 2017 Curb Ramp Healthcare Prioritization**

Sidewalk ID	Location H (1)	Location M	Location L (2)	Surface Type	District No.	Ramp Score	Facilities Served				Total Count	Unit Description
							A	B	C	D		
SDW-16825	U	U	Y	PCC	DISTRICT3	1	0	0	1	0	1	E MADISON ST BETWEEN 26TH AVE E AND 27TH S AVE E, NW SIDE
SDW-39299	U	U	U	PCC	DISTRICT7	3	0	0	0	1	1	WEST VIEWMONT WAY W BETWEEN VIEWMONT WAY W AND CONSTANCE W DR W, NE SIDE
SDW-26404	U	U	U	PCC	DISTRICT2	3	0	0	0	1	1	60TH AVE S BETWEEN S BANGOR ST AND S HAZEL ST, W SIDE
SDW-24508	U	U	U	PCC	DISTRICT2	3	0	0	0	1	1	S FOREST ST BETWEEN 20TH AVE S AND 21ST N AVE S, S SIDE
SDW-38671	U	U	Y	PCC	DISTRICT7	1	0	0	0	1	1	11TH AVE W BETWEEN W BARRETT ST AND W DRAVUS ST, E SIDE
SDW-37409	U	U	Y	PCC	DISTRICT7	1	0	1	0	0	1	WARREN AVE N BETWEEN HOWE ST AND NEWTON ST, W SIDE
SDW-25301	Y	U	U	PCC	DISTRICT1	2	0	0	0	1	1	10TH AVE SW BETWEEN SW CLOVERDALE ST AND SW TRENTON ST, W SIDE
SDW-15140	U	U	U	PCC	DISTRICT3	3	0	0	0	1	1	E NEWTON ST BETWEEN 22ND AVE E AND 23RD AVE E, NE SIDE
SDW-43724	Y	U	U	PCC	DISTRICT2	2	0	0	0	1	1	SWIFT AVE S BETWEEN MARS AVE S AND S WILLOW ST, NE SIDE
SDW-18946	U	U	Y	PCC	DISTRICT3	1	0	0	1	0	1	E FIR ST BETWEEN 13TH AVE AND 14TH AVE, S SIDE
SDW-21167	U	U	U	PCC	DISTRICT2	3	0	0	0	1	1	S RAYMOND ST BETWEEN 28TH S AVE S AND DEAD END 6, S SIDE
SDW-38870	U	U	U	PCC	DISTRICT6	3	0	0	1	0	1	DIBBLE AVE NW BETWEEN NW 100TH ST AND NW 105TH ST, E SIDE
SDW-16166	U	U	Y	PCC	DISTRICT3	1	0	0	1	0	1	E ROY ST BETWEEN 23RD AVE E AND 24TH AVE E, S SIDE
SDW-25254	U	U	U	PCC	DISTRICT1	3	0	1	0	0	1	SW WALKER ST BETWEEN 45TH AVE SW AND 46TH AVE SW, S SIDE
SDW-44109	U	U	Y	PCC	DISTRICT2	1	0	0	0	1	1	S 112TH PL BETWEEN RENTON AVE S AND DEAD END, S SIDE
SDW-4526	U	U	U	PCC	DISTRICT4	3	0	1	0	0	1	MIDVALE AVE N BETWEEN GREEN LAKE WAY N AND N 48TH ST, W SIDE
SDW-23655	U	U	U	PCC	DISTRICT1	3	0	0	0	1	1	BEACH DR SW BETWEEN SW GENESEE ST AND SW OREGON ST, E SIDE
SDW-15309	Y	U	U	PCC	DISTRICT4	2	0	1	0	0	1	NE 55TH ST BETWEEN 26TH AVE NE AND 27TH AVE NE, N SIDE
SDW-41588	U	U	Y	PCC	DISTRICT4	1	0	1	0	0	1	RAVENNA PL NE BETWEEN NE BLAKELEY ST AND 24TH AVE NE, SW SIDE
SDW-20723	U	U	Y	PCC	DISTRICT2	1	0	0	0	1	1	S STEVENS ST BETWEEN 13TH AVE S AND 14TH AVE S, N SIDE
SDW-24201	Y	U	U	PCC	DISTRICT2	2	0	0	0	1	1	37TH AVE S BETWEEN S ADAMS ST AND S GENESEE ST, E SIDE
SDW-40071	U	U	U	PCC	DISTRICT6	3	0	0	0	1	1	NE 77TH ST BETWEEN 1ST AVE NE AND 2ND AVE NE, N SIDE
SDW-9042	U	U	U	PCC	DISTRICT4	3	0	1	0	0	1	N ALLEN PL BETWEEN WOODLAND PARK AVE N AND MIDVALE AVE N, S SIDE
SDW-7750	U	U	Y	PCC	DISTRICT7	1	0	1	0	0	1	4TH AVE N BETWEEN NEWTON ST AND CROCKETT ST, W SIDE
SDW-5083	Y	U	U	PCC	DISTRICT5	2	0	0	0	1	1	NE 130TH ST BETWEEN 23RD PL NE AND 25TH AVE NE, S SIDE
SDW-14177	Y	U	U	PCC	DISTRICT4	2	0	1	0	0	1	23RD AVE NE BETWEEN NE 73RD ST AND NE 75TH ST, E SIDE
SDW-30977	U	U	U	AC/PCC	DISTRICT7	3	0	0	1	0	1	RAYE ST BETWEEN QUEEN ANNE DR AND AURORA AVE N, N SIDE
SDW-46676	U	U	U	PCC	DISTRICT1	3	0	1	0	0	1	SW OTHELLO ST BETWEEN 41ST AVE SW AND GLENRIDGE WAY SW, N SIDE
SDW-7806	U	U	U	PCC	DISTRICT4	3	0	1	0	0	1	N 38 UPPER ST BETWEEN AURORA AVE N AND WINSLOW PL N, S SIDE
SDW-38884	Y	U	U	PCC	DISTRICT6	2	0	0	1	0	1	N 47TH ST BETWEEN GREENWOOD S AVE N AND PHINNEY AVE N, N SIDE
SDW-43705	U	U	Y	PCC	DISTRICT2	1	0	0	1	0	1	S DAWSON ST BETWEEN 42ND AVE S AND 44TH AVE S, S SIDE
SDW-19032	Y	U	U	PCC	DISTRICT3	2	0	0	1	0	1	24TH AVE S BETWEEN S NORMAN ST AND S JUDKINS N ST, W SIDE
SDW-12398	U	U	U	PCC	DISTRICT4	3	0	0	0	1	1	NE 84TH ST BETWEEN 36TH AVE NE AND DEAD END, S SIDE
SDW-35168	U	U	U	PCC	DISTRICT5	3	0	0	0	1	1	44TH AVE NE BETWEEN DEAD END 2 AND NE 103RD PL, W SIDE
SDW-27791	N	U	U	PCC	DISTRICT1	3	0	0	0	1	1	51ST AVE SW BETWEEN SW ORLEANS ST AND SW CHARLESTOWN ST, E SIDE
SDW-24058	U	U	U	PCC	DISTRICT2	3	0	0	0	1	1	S HANFORD ST BETWEEN 16TH W AVE S AND 16TH E AVE S, N SIDE
SDW-21135	Y	U	U	PCC	DISTRICT3	2	0	1	0	0	1	27TH AVE BETWEEN E YESLER WAY AND E FIR ST, W SIDE
SDW-5621	U	U	Y	PCC	DISTRICT6	1	0	0	1	0	1	N 45TH ST BETWEEN EVANSTON E AVE N AND FREMONT AVE N, S SIDE
SDW-33951	Y	U	U	PCC	DISTRICT6	2	0	0	1	0	1	NW 96TH ST BETWEEN DEAD END 1 AND 9TH AVE NW, N SIDE
SDW-39856	U	U	U	PCC	DISTRICT3	3	0	0	1	0	1	27TH AVE E BETWEEN E MADISON N ST AND E MERCER ST, W SIDE
SDW-19551	U	U	U	PCC	DISTRICT3	3	0	0	1	0	1	15TH AVE BETWEEN E FIR ST AND E SPRUCE ST, W SIDE
SDW-19487	U	U	U	PCC	DISTRICT2	3	0	0	0	1	1	20TH AVE S BETWEEN S LUCILE ST AND S ORCAS ST, W SIDE
SDW-25875	U	U	Y	PCC	DISTRICT2	1	0	0	0	1	1	48TH AVE S BETWEEN S ROSE ST AND DEAD END 3, W SIDE
SDW-9719	U	U	U	PCC	DISTRICT7	3	0	0	0	1	1	8TH AVE W BETWEEN W FLORENTIA PL AND W ETRURIA ST, E SIDE
SDW-22307	U	U	U	PCC	DISTRICT2	3	0	0	0	1	1	MARS AVE S BETWEEN SWIFT AVE S AND S WILLOW ST, NE SIDE
SDW-34413	U	U	U	PCC	DISTRICT2	3	0	0	0	1	1	14TH AVE S BETWEEN S HANFORD ST AND S HORTON ST, W SIDE

**SDOT ADA Transition Plan Appendix 6.1d: 2017 Curb Ramp Healthcare Prioritization**

Sidewalk ID	Location H (1)	Location M	Location L (2)	Surface Type	District No.	Ramp Score	Facilities Served				Total Count	Unit Description
							A	B	C	D		
SDW-14789	Y	U	U	PCC	DISTRICT3	2	1	0	0	0	1	E MERCER ST BETWEEN BELLEVUE AVE E AND SUMMIT AVE E, N SIDE
SDW-11129	U	U	Y	PCC	DISTRICT6	1	0	0	0	1	1	NW 72ND ST BETWEEN 32ND AVE NW AND 33RD AVE NW, N SIDE
SDW-3779	U	U	U	PCC	DISTRICT6	3	0	0	1	0	1	DAYTON AVE N BETWEEN N 46TH ST AND N 47TH ST, E SIDE
SDW-25129	Y	U	U	PCC	DISTRICT2	2	0	0	0	1	1	S ORCHARD ST BETWEEN 46TH AVE S AND 48TH AVE S, N SIDE
SDW-19529	U	U	Y	PCC	DISTRICT3	1	0	0	1	0	1	13TH AVE BETWEEN E REMINGTON CT AND E JEFFERSON ST, W SIDE
SDW-30779	Y	U	U	PCC	DISTRICT1	2	0	0	0	1	1	SW DAKOTA ST BETWEEN 49TH AVE SW AND 50TH AVE SW, S SIDE
SDW-42767	U	U	Y	PCC	DISTRICT2	1	0	0	1	0	1	47TH AVE S BETWEEN S DAWSON ST AND S BENNETT ST, E SIDE
SDW-38616	U	U	U	PCC	DISTRICT5	3	0	0	0	1	1	NE 127TH ST BETWEEN 23RD AVE NE AND 25TH AVE NE, N SIDE
SDW-15135	Y	U	U	PCC	DISTRICT3	2	0	0	0	1	1	E LYNN ST BETWEEN 15TH AVE E AND BOYER AVE E, S SIDE
SDW-17339	U	U	Y	PCC	DISTRICT3	1	0	0	1	0	1	29TH AVE E BETWEEN E REPUBLICAN ST AND E MADISON W ST, SW SIDE
SDW-46090	U	U	Y	PCC	DISTRICT2	1	0	0	0	1	1	S ROSE ST BETWEEN WOLCOTT AVE S AND DEAD END 1, N SIDE
SDW-45864	U	U	Y	PCC	DISTRICT3	1	1	0	0	0	1	TERRACE ST BETWEEN 5TH AVE AND DEAD END 1, SE SIDE
SDW-27159	U	U	U	PCC	DISTRICT1	3	0	0	0	1	1	46TH AVE SW BETWEEN SW SPOKANE ST AND SW CHARLESTOWN ST, W SIDE
SDW-9634	U	U	Y	PCC	DISTRICT7	1	0	1	0	0	1	3RD AVE N BETWEEN HOWE ST AND NEWTON ST, W SIDE
SDW-12038	Y	U	U	PCC	DISTRICT7	2	0	1	0	0	1	TAYLOR AVE N BETWEEN PROSPECT ST AND HIGHLAND DR, E SIDE
SDW-31476	U	U	U	PCC	DISTRICT1	3	0	0	0	1	1	57TH AVE SW BETWEEN SW CHARLESTOWN ST AND SW BRADFORD ST, E SIDE
SDW-11153	U	U	U	PCC	DISTRICT7	3	0	0	1	0	1	NOB HILL PL N BETWEEN SMITH PL AND HALLADAY ST, W SIDE
SDW-43425	U	U	U	PCC	DISTRICT1	3	0	0	0	1	1	SW STEVENS ST BETWEEN 37TH AVE SW AND BELVIDERE AVE SW, S SIDE
SDW-29371	Y	U	U	PCC	DISTRICT2	2	0	0	0	1	1	RENTON AVE S BETWEEN 52ND AVE S AND 53RD AVE S, SW SIDE
SDW-18148	N	U	Y	PCC	DISTRICT3	1	0	0	1	0	1	E THOMAS ST BETWEEN 30TH W AVE E AND 30TH E AVE E, S SIDE
SDW-43971	U	U	U	PCC	DISTRICT1	3	0	0	0	1	1	SW ADMIRAL WAY BETWEEN 60TH AVE SW AND 61ST AVE SW, S SIDE
SDW-21110	U	U	Y	PCC	DISTRICT2	1	0	0	0	1	1	S LUCILE ST BETWEEN 16TH AVE S AND 17TH AVE S, N SIDE
SDW-19071	Y	U	N	PCC	DISTRICT3	2	0	1	0	0	1	E OLIVE ST BETWEEN 25TH AVE AND 26TH AVE, S SIDE
SDW-23828	Y	U	U	PCC	DISTRICT2	2	0	1	0	0	1	S MYRTLE PL BETWEEN 33RD AVE S AND 35TH AVE S, SW SIDE
SDW-28203	U	U	U	PCC	DISTRICT1	3	0	0	0	1	1	42ND AVE SW BETWEEN SW CHARLESTOWN ST AND SW BRADFORD ST, E SIDE
SDW-15433	U	U	Y	PCC	DISTRICT3	1	1	0	0	0	1	E ROY ST BETWEEN BELLEVUE AVE E AND SUMMIT AVE E, S SIDE
SDW-18543	U	U	Y	PCC	DISTRICT3	1	0	1	0	0	1	24TH AVE BETWEEN E OLIVE ST AND E HOWELL ST, W SIDE
SDW-8190	U	U	U	PCC	DISTRICT7	3	0	0	0	1	1	W RUFFNER ST BETWEEN 10TH AVE W AND 11TH AVE W, S SIDE
SDW-17641	U	U	Y	PCC	DISTRICT3	1	0	0	1	0	1	S LANE ST BETWEEN 23RD AVE S AND 24TH S AVE S, N SIDE
SDW-12997	U	U	Y	PCC	DISTRICT7	1	0	1	0	0	1	MERCER ST BETWEEN TAYLOR AVE N AND 6TH AVE N, N SIDE
SDW-6225	U	U	U	PCC	DISTRICT6	3	0	0	1	0	1	N 45TH ST BETWEEN EVANSTON W AVE N AND EVANSTON E AVE N, N SIDE
SDW-23869	Y	Y	N	PCC	DISTRICT2	2	1	0	0	0	1	BEACON WR N AVE S BETWEEN BEACON AVE S AND BEACON ER S AVE S, W SIDE
SDW-8031	Y	U	U	PCC	DISTRICT7	2	0	0	0	1	1	W RAYE ST BETWEEN PIEDMONT PL W AND 36TH AVE W, N SIDE
SDW-10506	U	U	U	PCC	DISTRICT7	3	0	0	1	0	1	HALLADAY ST BETWEEN NOB HILL N AVE N AND 4TH AVE N, S SIDE
SDW-24180	U	U	Y	PCC	DISTRICT2	1	0	0	1	0	1	S WALDEN ST BETWEEN M L KING JR ER WAY S AND RENTON PL S, SE SIDE
SDW-8118	U	U	U	PCC	DISTRICT7	3	0	1	0	0	1	W COMSTOCK ST BETWEEN 2ND AVE W AND 3RD AVE W, S SIDE
SDW-43206	U	U	U	PCC	DISTRICT1	3	0	0	0	1	1	SW BARTON ST BETWEEN 13TH AVE SW AND 14TH AVE SW, N SIDE
SDW-26751	Y	U	U	PCC	DISTRICT2	2	0	0	0	1	1	S EDDY ST BETWEEN 38TH AVE S AND 39TH AVE S, S SIDE
SDW-37571	Y	U	U	PCC	DISTRICT2	2	0	0	0	1	1	S ROXBURY ST BETWEEN 54TH W AVE S AND 54TH E AVE S, N SIDE
SDW-39472	U	U	Y	PCC	DISTRICT2	1	0	0	0	1	1	CASCADIA AVE S BETWEEN S GENESEE ST AND S OREGON ST, E SIDE
SDW-10729	U	U	U	PCC	DISTRICT4	3	0	1	0	0	1	21ST AVE NE BETWEEN NE 62ND ST AND NE 63RD ST, W SIDE
SDW-33473	U	U	Y	PCC	DISTRICT1	1	0	0	1	0	1	8TH AVE S BETWEEN S DIRECTOR ST AND CITY LIMITS, E SIDE
SDW-38009	U	U	Y	PCC	DISTRICT4	1	0	1	0	0	1	28TH AVE NE BETWEEN NE 75TH ST AND NE 77TH ST, W SIDE
SDW-6876	U	U	Y	PCC	DISTRICT6	1	0	0	1	0	1	N 46TH ST BETWEEN EVANSTON AVE N AND FREMONT AVE N, N SIDE
SDW-3125	N	Y	Y	PCC	DISTRICT7	1	0	1	0	0	1	ALASKAN WAY BETWEEN PIKE ST AND PINE ST, NE SIDE
SDW-39259	U	U	Y	PCC	DISTRICT7	1	0	0	1	0	1	BIGELOW AVE N BETWEEN MCGRAW ST AND WHEELER ST, W SIDE

**SDOT ADA Transition Plan Appendix 6.1d: 2017 Curb Ramp Healthcare Prioritization**

Sidewalk ID	Location H (1)	Location M	Location L (2)	Surface Type	District No.	Ramp Score	Facilities Served				Total Count	Unit Description
							A	B	C	D		
SDW-23654	Y	U	U	PCC	DISTRICT1	2	0	0	0	1	1	BEACH DR SW BETWEEN SW OREGON ST AND SW SNOQUALMIE ST, NE SIDE
SDW-21519	U	Y	Y	PCC	DISTRICT2	1	0	0	0	1	1	CORSON AVE S BETWEEN S ANGELINE ST AND S FERDINAND ST, W SIDE
SDW-18328	U	U	U	PCC	DISTRICT3	3	0	1	0	0	1	E DENNY WAY BETWEEN 23RD AVE AND 24TH AVE, N SIDE
SDW-10498	Y	U	U	PCC	DISTRICT7	2	0	0	1	0	1	FULTON ST BETWEEN 2ND AVE N AND MAYFAIR AVE N, S SIDE
SDW-4764	U	U	Y	PCC	DISTRICT6	1	0	1	0	0	1	N 36TH ST BETWEEN FREMONT AVE N AND FREMONT LN N, N SIDE
SDW-27089	U	U	U	PCC	DISTRICT1	3	0	1	0	0	1	48TH AVE SW BETWEEN SW HOLLY ST AND HOLLY CT SW, NW SIDE
SDW-7803	U	U	U	PCC	DISTRICT4	3	0	1	0	0	1	N 34TH ST BETWEEN TROLL AVE N AND ALBION PL N, S SIDE
SDW-42624	U	U	Y	PCC	DISTRICT1	1	0	1	0	0	1	SW ADMIRAL WAY BETWEEN ADMIRAL AVALON RP AND SW ADMIRAL WY OFF RP, SW SIDE
SDW-16128	U	U	U	PCC	DISTRICT4	3	0	1	0	0	1	21ST AVE NE BETWEEN NE 50TH ST AND NE 52ND ST, E SIDE
SDW-10697	N	U	U	PCC	DISTRICT7	3	0	1	0	0	1	BOSTON ST BETWEEN 1ST AVE N AND WARREN AVE N, S SIDE
SDW-21804	U	U	U	PCC	DISTRICT2	3	0	0	0	1	1	17TH AVE S BETWEEN S BENNETT W ST AND S LUCILE ST, W SIDE
SDW-3379	U	U	U	PCC	DISTRICT6	3	0	0	1	0	1	FRANCIS AVE N BETWEEN N 44TH ST AND N 45TH ST, W SIDE
SDW-42332	U	U	Y	PCC	DISTRICT1	1	0	0	0	1	1	SW CHARLESTOWN ST BETWEEN 53RD AVE SW AND 54TH AVE SW, N SIDE
SDW-38282	U	U	U	PCC	DISTRICT5	3	0	0	0	1	1	NE 88TH ST BETWEEN 27TH AVE NE AND 30TH AVE NE, N SIDE
SDW-3781	U	U	U	PCC	DISTRICT6	3	0	0	1	0	1	DAYTON AVE N BETWEEN N 44TH ST AND N 45TH E ST, W SIDE
SDW-46738	U	U	Y	PCC	DISTRICT5	1	0	1	0	0	1	1ST AVE NE BETWEEN NE NORTHGATE WAY AND 1ST PL NE, E SIDE
SDW-9636	Y	U	U	PCC	DISTRICT7	2	0	1	0	0	1	3RD AVE N BETWEEN BLAINE ST AND HOWE ST, W SIDE
SDW-3750	U	U	Y	PCC	DISTRICT4	1	0	1	0	0	1	GREEN LAKE WAY N BETWEEN WOODLAND PARK AVE N AND MIDVALE AVE N, NW SIDE
SDW-3728	Y	U	U	PCC	DISTRICT6	2	0	0	1	0	1	GREENWOOD AVE N BETWEEN N 45TH ST AND N 46TH S ST, E SIDE
SDW-6818	Y	U	U	PCC	DISTRICT6	2	0	1	0	0	1	NW 59TH ST BETWEEN 24TH AVE NW AND 26TH AVE NW, S SIDE
SDW-29683	Y	U	U	AC	DISTRICT5	2	0	0	0	1	1	N 145TH ST BETWEEN INTERLAKE AVE N AND INTERLAKE E AVE N, N SIDE
SDW-23858	U	U	U	PCC	DISTRICT2	3	0	0	0	1	1	14TH AVE S BETWEEN S WINTHROP ST AND S HANFORD ST, W SIDE
SDW-19275	U	U	Y	PCC	DISTRICT3	1	0	1	0	0	1	E SPRING ST BETWEEN 13TH AVE AND 14TH AVE, N SIDE
SDW-15308	U	U	Y	PCC	DISTRICT4	1	0	1	0	0	1	NE 55TH ST BETWEEN 27TH AVE NE AND 28TH AVE NE, N SIDE
SDW-18260	U	U	Y	PCC	DISTRICT3	1	0	1	0	0	1	S WASHINGTON ST BETWEEN 26TH AVE S AND 27TH AVE S, N SIDE
SDW-25974	U	U	Y	PCC	DISTRICT1	1	0	0	0	1	1	56TH AVE SW BETWEEN ALKI AVE SW AND SW LANDER ST, W SIDE
SDW-46730	U	Y	Y	PCC	DISTRICT3	1	1	0	0	0	1	BROADWAY BETWEEN MARION ST AND MADISON ST, E SIDE
SDW-20078	U	U	Y	PCC	DISTRICT3	1	0	1	0	0	1	E UNION ST BETWEEN BROADWAY AND BROADWAY CT, N SIDE
SDW-41399	U	U	Y	PCC	DISTRICT5	1	0	0	0	1	1	N 90TH ST BETWEEN INTERLAKE AVE N AND ASHWORTH AVE N, N SIDE
SDW-8178	U	U	U	PCC	DISTRICT7	3	0	0	0	1	1	33RD AVE W BETWEEN W ELMORE ST AND W GOVERNMENT WAY, E SIDE
SDW-23166	U	U	Y	PCC	DISTRICT1	1	0	1	0	0	1	SW AVALON WAY BETWEEN SPOKANE TURN RD AND ADMIRAL AVALON RP, E SIDE
SDW-17309	Y	U	N	PCC	DISTRICT3	2	0	1	0	0	1	26TH AVE S BETWEEN S WASHINGTON ST AND S JACKSON ST, W SIDE
SDW-6228	U	U	U	PCC	DISTRICT6	3	0	0	1	0	1	N 45TH ST BETWEEN DAYTON W AVE N AND DAYTON E AVE N, S SIDE
SDW-18992	U	U	Y	PCC	DISTRICT2	1	0	0	0	1	1	S GRAHAM ST BETWEEN M L KING JR ER WAY S AND 38TH AVE S, N SIDE
SDW-38480	U	U	Y	PCC	DISTRICT7	1	0	0	0	1	1	8TH AVE W BETWEEN W CREMONA ST AND W BERTONA ST, E SIDE
SDW-27909	Y	U	U	PCC	DISTRICT1	2	0	1	0	0	1	44TH AVE SW BETWEEN FAUNTLEROY WAY SW AND SW HOLLY ST, W SIDE
SDW-37605	U	U	U	PCC	DISTRICT5	3	0	0	0	1	1	N 143RD ST BETWEEN MIDVALE AVE N AND LENORA PL N, N SIDE
SDW-7493	U	U	U	PCC	DISTRICT6	3	0	1	0	0	1	NW 54TH ST BETWEEN 1ST AVE NW AND 2ND AVE NW, N SIDE
SDW-40556	N	U	U	PCC	DISTRICT2	3	0	0	1	0	1	S BENNETT ST BETWEEN 46TH AVE S AND 47TH AVE S, S SIDE
SDW-46366	U	U	U	PCC	DISTRICT1	3	0	0	1	0	1	SW ATLANTIC ST BETWEEN 45TH E AVE SW AND 45TH W AVE SW, S SIDE
SDW-46365	U	U	U	PCC	DISTRICT1	3	0	0	1	0	1	SW ATLANTIC ST BETWEEN 45TH E AVE SW AND 45TH W AVE SW, N SIDE
SDW-20729	U	U	U	PCC	DISTRICT2	3	0	0	0	1	1	S WINTHROP ST BETWEEN 15TH AVE S AND 16TH AVE S, S SIDE
SDW-20714	U	U	Y	PCC	DISTRICT2	1	0	0	0	1	1	13TH AVE S BETWEEN S STEVENS ST AND S WINTHROP ST, W SIDE
SDW-26050	U	U	U	PCC	DISTRICT1	3	0	0	0	1	1	SW BARTON ST BETWEEN 15TH AVE SW AND 16TH AVE SW, S SIDE
SDW-26068	U	U	U	PCC	DISTRICT1	3	0	0	1	0	1	SW HILL ST BETWEEN 45TH AVE SW AND 46TH AVE SW, N SIDE
SDW-5085	U	U	Y	PCC	DISTRICT5	1	0	0	0	1	1	NE 130TH ST BETWEEN 23RD AVE NE AND 23RD PL NE, S SIDE

**SDOT ADA Transition Plan Appendix 6.1d: 2017 Curb Ramp Healthcare Prioritization**

Sidewalk ID	Location H (1)	Location M	Location L (2)	Surface Type	District No.	Ramp Score	Facilities Served				Total Count	Unit Description
							A	B	C	D		
SDW-19746	U	U	Y	PCC	DISTRICT2	1	0	0	0	1	1	HAMPTON RD S BETWEEN LAKE SHORE DR S AND S VAN DYKE RD, NW SIDE
SDW-21843	U	U	U	PCC	DISTRICT2	3	0	0	0	1	1	RAINIER AVE S BETWEEN S ROSE S ST AND S THISTLE ST, E SIDE
SDW-43036	U	U	Y	PCC	DISTRICT1	1	0	0	0	1	1	15TH AVE SW BETWEEN SW HOLDEN ST AND SW KENYON ST, E SIDE
SDW-42096	U	U	U	PCC	DISTRICT1	3	0	0	0	1	1	SW CHARLESTOWN ST BETWEEN 55TH AVE SW AND 56TH AVE SW, N SIDE
SDW-28241	U	U	Y	PCC	DISTRICT1	1	0	1	0	0	1	44TH AVE SW BETWEEN SW ADMIRAL WAY AND DEAD END 1, E SIDE
SDW-46616	U	Y	U	PCC	DISTRICT7	3	0	1	0	0	1	STEWART ST BETWEEN 2ND AVE AND 3RD AVE, C SIDE
SDW-46350	U	U	Y	PCC	DISTRICT5	1	0	1	0	0	1	NE 103RD ST BETWEEN 3RD AVE NE AND 5TH AVE NE, N SIDE
SDW-5538	Y	U	U	PCC	DISTRICT4	2	0	1	0	0	1	N 45TH ST BETWEEN N MIDVALE PL AND STONE WAY N, S SIDE
SDW-46700	U	U	U	PCC	DISTRICT7	3	0	0	1	0	1	NOB HILL AVE N BETWEEN HALLADAY S ST AND HALLADAY N ST, E SIDE
SDW-31072	U	U	Y	PCC	DISTRICT7	1	0	0	1	0	1	WESTLAKE EAST RDWY AVE N BETWEEN NEWELL ST AND SHIP CANAL TRL, NE SIDE
SDW-40638	Y	U	U	PCC	DISTRICT4	2	0	1	0	0	1	24TH AVE NE BETWEEN NE 47TH ST AND NE 48TH ST, W SIDE
SDW-8320	Y	U	U	PCC	DISTRICT7	2	0	0	0	1	1	W JAMESON ST BETWEEN 31ST W AVE W AND 32ND AVE W, N SIDE
SDW-11851	N	U	U	PCC	DISTRICT7	3	0	1	0	0	1	NEWTON ST BETWEEN WARREN AVE N AND 2ND AVE N, N SIDE
SDW-42372	U	U	U	PCC	DISTRICT2	3	0	0	0	1	1	S HORTON ST BETWEEN 17TH AVE S AND LAFAYETTE AVE S, S SIDE
SDW-23088	U	U	U	PCC	DISTRICT2	3	0	0	0	1	1	LAFAYETTE AVE S BETWEEN S HANFORD ST AND S HORTON ST, E SIDE
SDW-27171	U	U	N	PCC	DISTRICT1	3	0	0	0	1	1	48TH AVE SW BETWEEN SW SPOKANE ST AND SW CHARLESTOWN ST, E SIDE
SDW-12905	U	U	Y	PCC	DISTRICT4	1	0	1	0	0	1	28TH AVE NE BETWEEN NE 75TH ST AND NE 77TH ST, E SIDE
SDW-43226	U	U	Y	PCC	DISTRICT2	1	0	0	0	1	1	57TH AVE S BETWEEN S ROXBURY W ST AND S PILGRIM ST, E SIDE
SDW-41811	Y	U	U	PCC	DISTRICT2	2	0	0	0	1	1	S MCCLELLAN ST BETWEEN 14TH AVE S AND 15TH AVE S, N SIDE
SDW-37126	U	U	U	PCC	DISTRICT4	3	0	1	0	0	1	WOODLAND PARK AVE N BETWEEN N ALLEN PL AND N 45TH ST, W SIDE
SDW-15463	U	U	U	PCC	DISTRICT6	3	0	0	0	1	1	BAGLEY AVE N BETWEEN N 82ND ST AND DEAD END 2, E SIDE
SDW-29643	U	U	U	PCC	DISTRICT1	3	0	0	0	1	1	SW CHARLESTOWN ST BETWEEN SCHMITZ AVE SW AND 53RD AVE SW, S SIDE
SDW-44370	Y	U	U	PCC	DISTRICT1	2	0	0	0	1	1	HILLCREST AVE SW BETWEEN 56TH AVE SW AND SW GENESEE ST, NE SIDE
SDW-31027	N	U	Y	PCC	DISTRICT7	1	0	1	0	0	1	PIKE ST BETWEEN PIKE PL AND 1ST AVE, NW SIDE
SDW-2181	U	U	Y	PCC	DISTRICT6	1	0	0	0	1	1	34TH AVE NW BETWEEN NW 67TH ST AND NW 68TH ST, E SIDE
SDW-4320	U	U	U	PCC	DISTRICT7	3	0	0	0	1	1	ROSEMONT PL W BETWEEN W MCGRAW ST AND W PARKMONT PL, NE SIDE
SDW-19822	U	U	U	PCC	DISTRICT2	3	0	0	0	1	1	19TH AVE S BETWEEN S HANFORD ST AND S HORTON ST, E SIDE
SDW-36949	U	U	Y	PCC	DISTRICT7	1	0	1	0	0	1	CROCKETT ST BETWEEN QUEEN ANNE AVE N AND 1ST S AVE N, S SIDE
SDW-20274	Y	U	U	PCC	DISTRICT2	2	0	0	0	1	1	12TH AVE S BETWEEN CORSON AVE S AND S ANGELINE ST, W SIDE
SDW-25753	U	U	N	PCC	DISTRICT2	3	0	0	1	0	1	46TH AVE S BETWEEN S ORCAS ST AND S MEAD ST, W SIDE
SDW-26807	U	U	U	PCC	DISTRICT1	3	0	0	0	1	1	SW WINTHROP ST BETWEEN DEAD END 2 AND 57TH AVE SW, S SIDE
SDW-23933	U	U	U	PCC	DISTRICT2	3	0	0	0	1	1	S FOREST ST BETWEEN 12TH AVE S AND 13TH AVE S, N SIDE
SDW-36765	U	U	U	PCC	DISTRICT5	3	0	0	0	1	1	41ST PL NE BETWEEN DEAD END 1 AND NE 98TH ST, W SIDE
SDW-2504	U	U	Y	PCC	DISTRICT7	1	0	0	0	1	1	37TH AVE W BETWEEN BISHOP PL W AND W ARMOUR ST, NE SIDE
SDW-43884	Y	U	U	PCC	DISTRICT1	2	0	0	0	1	1	SW WEBSTER ST BETWEEN 15TH AVE SW AND 16TH AVE SW, S SIDE
SDW-25142	U	U	U	PCC	DISTRICT2	3	0	0	1	0	1	S HUDSON ST BETWEEN 42ND AVE S AND 43RD AVE S, N SIDE
SDW-28448	U	U	U	PCC	DISTRICT1	3	0	1	0	0	1	CALIFORNIA AVE SW BETWEEN SW WILLOW ST AND SW MILLS ST, E SIDE
SDW-19213	Y	U	U	PCC	DISTRICT3	2	0	0	1	0	1	E REPUBLICAN ST BETWEEN 31ST AVE E AND 32ND AVE E, S SIDE
SDW-19034	U	U	U	PCC	DISTRICT3	3	0	0	1	0	1	24TH AVE S BETWEEN S CHARLES ST AND S NORMAN ST, W SIDE
SDW-6332	U	U	U	PCC	DISTRICT5	3	0	0	0	1	1	NE 123RD ST BETWEEN 15TH AVE NE AND 16TH AVE NE, S SIDE
SDW-24286	U	U	U	PCC	DISTRICT2	3	0	0	0	1	1	UPLAND TER S BETWEEN S JUNEAU ST AND 52ND S AVE S, NE SIDE
SDW-25820	U	U	U	PCC	DISTRICT2	3	0	0	0	1	1	S BANGOR ST BETWEEN 56TH AVE S AND 57TH AVE S, S SIDE
SDW-26098	U	U	Y	PCC	DISTRICT1	1	0	0	0	1	1	58TH AVE SW BETWEEN SW LANDER W ST AND SW STEVENS ST, E SIDE
SDW-24184	Y	U	U	PCC	DISTRICT2	2	0	0	1	0	1	33RD AVE S BETWEEN S HINDS ST AND S SPOKANE ST, E SIDE
SDW-18139	N	U	U	PCC	DISTRICT3	3	0	1	0	0	1	GRANDVIEW PL E BETWEEN E GALER ST AND E GARFIELD ST, E SIDE
SDW-22133	N	U	U	PCC	DISTRICT2	3	0	0	0	1	1	S BENNETT ST BETWEEN 14TH AVE S AND 15TH AVE S, N SIDE



**SDOT ADA Transition Plan Appendix 6.1d: 2017 Curb Ramp Healthcare Prioritization**

Sidewalk ID	Location H (1)	Location M	Location L (2)	Surface Type	District No.	Ramp Score	Facilities Served				Total Count	Unit Description
							A	B	C	D		
SDW-17310	Y	U	U	AC	DISTRICT3	2	0	1	0	0	1	26TH AVE S BETWEEN E YESLER WAY AND S WASHINGTON ST, W SIDE
SDW-21411	U	U	Y	PCC	DISTRICT2	1	0	1	0	0	1	33RD AVE S BETWEEN S OREGON E ST AND RENTON AVE S, E SIDE
SDW-39804	N	U	U	PCC	DISTRICT2	3	0	1	0	0	1	2ND AV ET S BETWEEN 4TH AVE S AND S JACKSON ST, NE SIDE
SDW-2685	Y	U	U	PCC	DISTRICT4	2	0	1	0	0	1	ALBION PL N BETWEEN N 38TH ST AND BRIDGE S WAY N, W SIDE
SDW-43523	U	U	U	PCC	DISTRICT2	3	0	0	0	1	1	LAFAYETTE AVE S BETWEEN S HORTON ST AND S HINDS ST, W SIDE
SDW-44297	Y	Y	U	PCC	DISTRICT1	2	0	0	0	1	1	SW ROXBURY ST BETWEEN OLSON PL SW AND 5TH AVE SW, N SIDE
SDW-37488	U	U	U	PCC	DISTRICT4	3	0	1	0	0	1	NE 73RD ST BETWEEN 21ST E AVE NE AND RAVENNA AVE NE, S SIDE
SDW-9764	Y	U	U	PCC	DISTRICT4	2	0	1	0	0	1	NE 65TH ST BETWEEN 21ST E AVE NE AND 22ND AVE NE, S SIDE
SDW-8962	U	U	Y	PCC	DISTRICT7	1	0	0	0	1	1	BISHOP PL W BETWEEN 37TH AVE W AND W ARMOUR PL, NW SIDE
SDW-14540	Y	U	U	PCC	DISTRICT4	2	0	1	0	0	1	28TH AVE NE BETWEEN 29TH AVE NE AND NE 75TH ST, E SIDE
SDW-2549	Y	U	N	PCC	DISTRICT2	2	0	1	0	0	1	4TH AVE S BETWEEN 190 WB 4TH AV OFF RP AND S ROYAL BROUGHAM WAY, E SIDE
SDW-28252	U	U	Y	PCC	DISTRICT1	1	0	1	0	0	1	SW LANDER ST BETWEEN 44TH AVE SW AND 45TH AVE SW, S SIDE
SDW-8154	U	U	U	PCC	DISTRICT7	3	0	0	0	1	1	W RAYE ST BETWEEN 34TH AVE W AND 35TH AVE W, N SIDE
SDW-29883	U	U	U	PCC	DISTRICT5	3	0	0	0	1	1	DAYTON AVE N BETWEEN N 120TH ST AND N 122ND ST, E SIDE
SDW-39268	U	U	Y	PCC	DISTRICT4	1	0	1	0	0	1	WOODLAWN AVE N BETWEEN N 41ST ST AND N 42ND ST, W SIDE
SDW-18988	U	U	Y	PCC	DISTRICT2	1	0	0	0	1	1	S FINDLAY ST BETWEEN M L KING JR ER WAY S AND 37TH AVE S, N SIDE
SDW-38080	N	U	Y	PCC	DISTRICT7	1	0	1	0	0	1	JOHN ST BETWEEN 5TH AVE N AND TAYLOR AVE N, N SIDE
SDW-28699	U	U	U	PCC	DISTRICT1	3	0	1	0	0	1	WRIGHT AVE SW BETWEEN SW LEDROIT PL AND SW OTHELLO ST, W SIDE
SDW-11676	Y	Y	U	PCC	DISTRICT4	2	0	1	0	0	1	26TH AVE NE BETWEEN NE 74TH ST AND NE 75TH ST, W SIDE
SDW-18070	U	U	Y	PCC	DISTRICT3	1	1	0	0	0	1	BELMONT AVE E BETWEEN BELLEVUE PL E AND BELLEVUE CT E, NE SIDE
SDW-18372	U	U	Y	PCC	DISTRICT3	1	0	0	1	0	1	26TH AVE E BETWEEN E VALLEY ST AND E ALOHA ST, W SIDE
SDW-40523	U	U	U	PCC	DISTRICT3	3	0	0	1	0	1	E FIR ST BETWEEN 14TH AVE AND 15TH AVE, N SIDE
SDW-37128	U	U	U	PCC	DISTRICT4	3	0	1	0	0	1	WOODLAND PARK AVE N BETWEEN N 42ND N ST AND N MOTOR PL, W SIDE
SDW-26919	U	U	U	PCC	DISTRICT1	3	0	0	0	1	1	60TH AVE SW BETWEEN SW ADMIRAL WAY AND SW HINDS ST, W SIDE
SDW-234	U	U	U	PCC	DISTRICT5	3	0	0	0	1	1	27TH AVE NE BETWEEN NE 88TH ST AND NE 89TH ST, W SIDE
SDW-12418	Y	U	U	PCC	DISTRICT5	2	0	0	0	1	1	ASHWORTH AVE N BETWEEN N 88TH ST AND N 90TH ST, W SIDE
SDW-1601	U	U	Y	PCC	DISTRICT4	1	0	0	0	1	1	25TH AVE NE BETWEEN NE 80TH ST AND RAVENNA S AVE NE, NE SIDE
SDW-24072	Y	U	U	PCC	DISTRICT3	2	0	0	1	0	1	S LANE ST BETWEEN DEAD END 2 AND 23RD AVE S, N SIDE
SDW-14181	U	U	Y	PCC	DISTRICT4	1	0	1	0	0	1	23RD AVE NE BETWEEN NE 68TH ST AND NE 70TH ST, E SIDE
SDW-22947	U	U	U	PCC	DISTRICT2	3	0	0	0	1	1	17TH AVE S BETWEEN S WINTHROP ST AND S HANFORD E ST, W SIDE
SDW-3730	U	U	U	PCC	DISTRICT6	3	0	0	1	0	1	GREENWOOD AVE N BETWEEN N 43RD ST AND N 44TH ST, E SIDE
SDW-33069	Y	U	U	PCC	DISTRICT4	2	0	1	0	0	1	ALBION PL N BETWEEN N 38TH ST AND BRIDGE S WAY N, E SIDE
SDW-41205	Y	U	U	PCC	DISTRICT5	2	0	0	0	1	1	NE 91ST ST BETWEEN 1ST AVE NE AND 2ND AVE NE, S SIDE
SDW-29686	Y	U	N	AC/PCC	DISTRICT5	2	0	0	0	1	1	N 145TH ST BETWEEN LENORA PL N AND STONE AVE N, N SIDE
SDW-41309	U	U	U	PCC	DISTRICT4	3	0	0	0	1	1	34TH AVE NE BETWEEN NE 83RD ST AND NE 84TH ST, E SIDE
SDW-42415	U	U	Y	PCC	DISTRICT1	1	0	1	0	0	1	SW HOLLY ST BETWEEN FAUNTLEROY WAY SW AND HOLLY PL SW, S SIDE
SDW-24910	U	U	Y	PCC	DISTRICT1	1	0	0	0	1	1	13TH AVE SW BETWEEN SW HENDERSON ST AND SW BARTON ST, W SIDE
SDW-27436	U	U	U	PCC	DISTRICT1	3	0	1	0	0	1	34TH AVE SW BETWEEN SW CHARLESTOWN ST AND SW ANDOVER ST, W SIDE
SDW-19218	U	U	U	PCC	DISTRICT3	3	0	0	1	0	1	E REPUBLICAN ST BETWEEN 29TH AVE E AND DEWEY PL E, N SIDE
SDW-27730	U	U	Y	PCC	DISTRICT1	1	0	1	0	0	1	FAUNTLEROY WAY SW BETWEEN CALIFORNIA AVE SW AND 44TH AVE SW, S SIDE
SDW-3237	Y	U	U	PCC	DISTRICT7	2	0	1	0	0	1	BROAD ST BETWEEN ALASKAN WAY AND ELLIOTT AVE, NW SIDE
SDW-27320	U	U	U	PCC	DISTRICT2	3	0	0	0	1	1	S PILGRIM ST BETWEEN 58TH AVE S AND 59TH AVE S, N SIDE
SDW-9464	Y	U	U	PCC	DISTRICT7	2	0	1	0	0	1	NEWTON ST BETWEEN NOB HILL AVE N AND 4TH AVE N, S SIDE
SDW-1046	Y	U	U	PCC	DISTRICT3	2	0	1	0	0	1	24TH AVE BETWEEN E SPRUCE ST AND E ALDER ST, E SIDE
SDW-5231	U	U	U	AC	DISTRICT5	3	0	0	0	1	1	NE 135TH ST BETWEEN 40TH W AVE NE AND 40TH E AVE NE, S SIDE
SDW-656	U	N	U	PCC	DISTRICT3	3	0	1	0	0	1	17TH AVE E BETWEEN E HIGHLAND DR AND E GALER ST, E SIDE

**SDOT ADA Transition Plan Appendix 6.1d: 2017 Curb Ramp Healthcare Prioritization**

Sidewalk ID	Location H (1)	Location M	Location L (2)	Surface Type	District No.	Ramp Score	Facilities Served				Total Count	Unit Description
							A	B	C	D		
SDW-1321	Y	U	U	PCC	DISTRICT7	2	0	0	0	1	1	26TH AVE W BETWEEN W NEWTON ST AND W CROCKETT ST, E SIDE
SDW-31133	Y	U	U	PCC	DISTRICT1	2	0	0	0	1	1	51ST AVE SW BETWEEN SW CHARLESTOWN ST AND SW ANDOVER ST, W SIDE
SDW-26447	U	U	U	PCC	DISTRICT2	3	0	0	0	1	1	55TH AVE S BETWEEN S ROXBURY ST AND S PILGRIM ST, E SIDE
SDW-5104	U	U	Y	PCC	DISTRICT6	1	0	1	0	0	1	N 57TH ST BETWEEN GREENWOOD AVE N AND WOODLAND PARK LOOP, S SIDE
SDW-6998	U	U	U	PCC	DISTRICT4	3	0	1	0	0	1	WOODLAND PARK AVE N BETWEEN N 42ND N ST AND N MOTOR PL, E SIDE
SDW-10524	Y	U	U	PCC	DISTRICT7	2	0	1	0	0	1	MCGRAW ST BETWEEN 2ND E AVE N AND MCGRAW NR ST, S SIDE
SDW-36193	U	U	U	PCC	DISTRICT5	3	0	0	0	1	1	27TH AVE NE BETWEEN NE 89TH ST AND NE 90TH ST, W SIDE
SDW-40223	U	U	Y	PCC	DISTRICT3	1	0	0	1	0	1	18TH AVE S BETWEEN S JACKSON PL AND S KING ST, E SIDE
SDW-6715	U	U	U	PCC	DISTRICT4	3	0	1	0	0	1	N 39TH ST BETWEEN WOODLAND PARK AVE N AND BRIDGE WAY N, NE SIDE
SDW-44832	U	U	U	PCC	DISTRICT5	3	0	0	0	1	1	FREMONT AVE N BETWEEN N 105TH ST AND N 107TH S ST, W SIDE
SDW-13178	Y	U	U	PCC	DISTRICT3	2	1	0	0	0	1	BOREN AVE BETWEEN E FIR ST AND E ALDER ST, NE SIDE
SDW-13789	Y	U	U	PCC	DISTRICT4	2	0	1	0	0	1	26TH AVE NE BETWEEN NE 54TH ST AND NE 55TH ST, W SIDE
SDW-27029	U	Y	Y	PCC	DISTRICT1	1	0	0	0	1	1	SW HENDERSON ST BETWEEN 10TH AVE SW AND 11TH AVE SW, N SIDE
SDW-8313	Y	U	U	PCC	DISTRICT7	2	0	0	0	1	1	W EMERSON ST BETWEEN 31ST AVE W AND 32ND AVE W, N SIDE
SDW-39118	Y	U	U	PCC	DISTRICT5	2	0	0	0	1	1	RAVENNA AVE NE BETWEEN 25TH N AVE NE AND NE 85TH ST, W SIDE
SDW-45122	U	U	U	PCC	DISTRICT5	3	0	0	0	1	1	N 120TH ST BETWEEN GREENWOOD AVE N AND PHINNEY AVE N, N SIDE
SDW-8350	U	U	Y	PCC	DISTRICT7	1	0	0	0	1	1	34TH AVE W BETWEEN W ELMORE ST AND W GOVERNMENT WAY, W SIDE
SDW-5443	U	U	Y	PCC	DISTRICT6	1	0	1	0	0	1	N 38TH ST BETWEEN FREMONT LN N AND FREMONT WAY N, S SIDE
SDW-5319	U	Y	Y	PCC	DISTRICT4	1	0	1	0	0	1	N 38TH ST BETWEEN BRIDGE WAY N AND ALBION PL N, S SIDE
SDW-35050	U	U	Y	PCC	DISTRICT5	1	0	1	0	0	1	ASHWORTH AVE N BETWEEN DEAD END 4 AND N 128TH ST, W SIDE
SDW-29999	Y	N	U	PCC	DISTRICT1	2	0	1	0	0	1	SW BARTON ST BETWEEN 25TH AVE SW AND 26TH AVE SW, S SIDE
SDW-9427	U	U	Y	PCC	DISTRICT6	1	0	0	0	1	1	NW 68TH ST BETWEEN 34TH AVE NW AND 35TH AVE NW, S SIDE
SDW-24071	Y	U	U	PCC	DISTRICT3	2	0	0	1	0	1	S LANE ST BETWEEN DEAD END 2 AND 23RD AVE S, S SIDE
SDW-16964	U	U	U	PCC	DISTRICT3	3	0	0	1	0	1	E MERCER ST BETWEEN 23RD AVE E AND 24TH AVE E, N SIDE
SDW-10702	U	U	U	PCC	DISTRICT6	3	0	1	0	0	1	NW 52ND ST BETWEEN 2ND W AVE NW AND BAKER AVE NW, N SIDE
SDW-15831	U	U	Y	PCC	DISTRICT6	1	0	0	0	1	1	SUNNYSIDE AVE N BETWEEN N 77TH ST AND N 80TH E ST, W SIDE
SDW-42311	Y	U	U	PCC	DISTRICT2	2	0	0	0	1	1	S MORGAN ST BETWEEN 43RD AVE S AND 44TH AVE S, N SIDE
SDW-44303	U	U	U	PCC	DISTRICT3	3	1	0	0	0	1	BROADWAY BETWEEN SPRUCE ST AND E SPRUCE ST, W SIDE
SDW-43578	Y	U	U	PCC	DISTRICT3	2	1	0	0	0	1	E SPRUCE ST BETWEEN BROADWAY AND DEAD END 1, N SIDE
SDW-19038	U	U	U	PCC	DISTRICT3	3	0	0	1	0	1	24TH AVE S BETWEEN S LANE N ST AND S LANE S ST, E SIDE
SDW-13615	Y	U	U	PCC	DISTRICT6	2	0	0	0	1	1	N 75TH ST BETWEEN ORIN CT N AND MERIDIAN AVE N, SW SIDE
SDW-6817	U	U	Y	PCC	DISTRICT6	1	0	1	0	0	1	NW 59TH ST BETWEEN 26TH AVE NW AND 28TH AVE NW, N SIDE
SDW-44433	U	U	U	AC	DISTRICT6	3	0	0	0	1	1	SEAVIEW AVE NW BETWEEN NW 67TH ST AND NW 75TH ST, E SIDE
SDW-19423	Y	U	U	PCC	DISTRICT2	2	0	0	0	1	1	14TH AVE S BETWEEN S OREGON ST AND S SNOQUALMIE W ST, E SIDE
SDW-24561	U	U	U	PCC	DISTRICT2	3	0	0	0	1	1	S HORTON ST BETWEEN ALAMO PL S AND BEACON AVE S, S SIDE
SDW-40624	Y	U	U	PCC	DISTRICT6	2	0	0	0	1	1	N 77TH ST BETWEEN EAST GREEN LAKE DR N AND MERIDIAN AVE N, SE SIDE
SDW-36779	U	U	U	PCC	DISTRICT2	3	1	0	0	0	1	5TH AVE S BETWEEN 5TH AVE AND S WASHINGTON ST, W SIDE
SDW-7381	Y	U	U	PCC	DISTRICT7	2	0	0	0	1	1	W ETRURIA ST BETWEEN DEAD END AND 8TH AVE W, S SIDE
SDW-11207	U	U	U	PCC	DISTRICT7	3	0	0	0	1	1	42ND AVE W BETWEEN W BARRETT ST AND W DRAVUS ST, E SIDE
SDW-44345	U	U	U	PCC	DISTRICT2	3	0	0	0	1	1	S HANFORD ST BETWEEN 16TH W AVE S AND 16TH E AVE S, S SIDE
SDW-13637	U	U	U	PCC	DISTRICT7	3	0	1	0	0	1	1ST AVE N BETWEEN DEAD END 1 AND LEE ST, E SIDE
SDW-37888	Y	U	U	PCC	DISTRICT4	2	0	1	0	0	1	27TH AVE NE BETWEEN NE 65TH ST AND NE 68TH ST, E SIDE
SDW-30119	U	U	U	PCC	DISTRICT1	3	0	1	0	0	1	SW CAMBRIDGE ST BETWEEN 26TH AVE SW AND 27TH AVE SW, N SIDE
SDW-25568	U	U	Y	PCC	DISTRICT2	1	0	0	0	1	1	S BANGOR ST BETWEEN 56TH AVE S AND 57TH AVE S, N SIDE
SDW-9524	U	U	Y	PCC	DISTRICT4	1	0	1	0	0	1	N 36TH ST BETWEEN TROLL AVE N AND WINSLOW PL N, S SIDE
SDW-9514	U	U	Y	PCC	DISTRICT4	1	0	1	0	0	1	N 36TH ST BETWEEN CARR PL N AND WOODLAWN AVE N, N SIDE

**SDOT ADA Transition Plan Appendix 6.1d: 2017 Curb Ramp Healthcare Prioritization**

Sidewalk ID	Location H (1)	Location M	Location L (2)	Surface Type	District No.	Ramp Score	Facilities Served				Total Count	Unit Description
							A	B	C	D		
SDW-11148	U	U	U	PCC	DISTRICT7	3	0	1	0	0	1	NOB HILL AVE N BETWEEN BLAINE ST AND HOWE ST, W SIDE
SDW-37220	U	U	U	PCC	DISTRICT6	3	0	0	1	0	1	N 47TH ST BETWEEN EVANSTON AVE N AND FREMONT AVE N, S SIDE
SDW-6258	U	U	U	PCC	DISTRICT4	3	0	1	0	0	1	N 46TH ST BETWEEN DENSMORE AVE N AND WALLINGFORD AVE N, S SIDE
SDW-6230	U	U	Y	PCC	DISTRICT6	1	0	0	1	0	1	N 45TH ST BETWEEN FRANCIS AVE N AND DAYTON W AVE N, S SIDE
SDW-8251	U	U	Y	PCC	DISTRICT6	1	0	1	0	0	1	N 53RD ST BETWEEN GREENWOOD AVE N AND PHINNEY AVE N, N SIDE
SDW-37307	U	U	Y	PCC	DISTRICT4	1	0	1	0	0	1	N 45TH ST BETWEEN GREEN LAKE WAY N AND WHITMAN W AVE N, N SIDE
SDW-40120	Y	U	U	PCC	DISTRICT4	2	0	1	0	0	1	N 48TH ST BETWEEN INTERLAKE AVE N AND WOODLAWN AVE N, N SIDE
SDW-7018	U	U	Y	PCC	DISTRICT6	1	0	0	1	0	1	N 47TH ST BETWEEN EVANSTON AVE N AND FREMONT AVE N, N SIDE
SDW-35167	Y	U	U	PCC	DISTRICT2	2	0	0	0	1	1	44TH AVE S BETWEEN DEAD END 1 AND S ALASKA ST, E SIDE
SDW-5770	U	U	Y	PCC	DISTRICT5	1	0	0	0	1	1	NE 125TH ST BETWEEN 5TH AVE NE AND 8TH AVE NE, N SIDE
SDW-10120	U	U	Y	PCC	DISTRICT7	1	0	0	0	1	1	24TH AVE W BETWEEN W DRAVUS ST AND W BERTONA ST, E SIDE
SDW-25895	U	U	U	PCC	DISTRICT1	3	0	0	1	0	1	45TH AVE SW BETWEEN SW ATLANTIC W ST AND SW SEATTLE ST, E SIDE
SDW-11537	U	U	U	PCC	DISTRICT7	3	0	0	1	0	1	5TH AVE N BETWEEN HALLADAY ST AND RAYE UPPER ST, W SIDE
SDW-2356	U	U	U	PCC	DISTRICT5	3	0	0	0	1	1	5TH AVE NE BETWEEN NE 131ST PL AND 145TH ST OFF RP, E SIDE
SDW-10892	Y	U	U	PCC	DISTRICT7	2	0	1	0	0	1	1ST AVE W BETWEEN W CROCKETT ST AND W BOSTON ST, E SIDE
SDW-12917	Y	U	U	PCC	DISTRICT7	2	0	1	0	0	1	VALLEY ST BETWEEN 6TH AVE N AND AURORA AVE N, S SIDE
SDW-26220	U	U	U	PCC	DISTRICT1	3	0	0	0	1	1	SW KENYON ST BETWEEN 13TH AVE SW AND 14TH AVE SW, S SIDE
SDW-37554	U	U	U	PCC	DISTRICT4	3	0	1	0	0	1	N NORTHLAKE PL BETWEEN N 34TH ST AND WOODLAWN AVE N, SW SIDE
SDW-37546	U	U	Y	PCC	DISTRICT6	1	0	0	1	0	1	N MARKET ST BETWEEN 1ST AVE NW AND PALATINE AVE N, SW SIDE
SDW-11090	Y	U	U	PCC	DISTRICT7	2	0	1	0	0	1	1ST AVE W BETWEEN W BOSTON ST AND W MCGRAW ST, W SIDE
SDW-14166	Y	U	U	PCC	DISTRICT4	2	0	0	0	1	1	34TH AVE NE BETWEEN NE 83RD ST AND NE 84TH ST, W SIDE
SDW-12058	U	U	Y	PCC	DISTRICT7	1	0	0	1	0	1	4TH AVE N BETWEEN NICKERSON ST AND FREMONT BR, E SIDE
SDW-37855	Y	U	U	PCC	DISTRICT6	2	0	0	1	0	1	NW MARKET ST BETWEEN NW 48TH ST AND NW 49TH ST, NE SIDE
SDW-12046	Y	U	U	PCC	DISTRICT7	2	0	1	0	0	1	WARD ST BETWEEN 5TH AVE N AND TAYLOR AVE N, S SIDE
SDW-10641	U	U	U	PCC	DISTRICT7	3	0	1	0	0	1	PROSPECT ST BETWEEN TAYLOR AVE N AND 6TH AVE N, S SIDE
SDW-10625	Y	U	U	PCC	DISTRICT7	2	0	0	0	1	1	W FULTON ST BETWEEN 36TH AVE W AND BISHOP PL W, S SIDE
SDW-10624	Y	U	U	PCC	DISTRICT7	2	0	0	0	1	1	W FULTON ST BETWEEN DEAD END 2 AND 39TH AVE W, S SIDE
SDW-6964	U	U	U	PCC	DISTRICT4	3	0	1	0	0	1	N MOTOR PL BETWEEN WHITMAN AVE N AND WOODLAND PARK AVE N, N SIDE
SDW-6907	U	U	U	PCC	DISTRICT4	3	0	1	0	0	1	WOODLAND PARK AVE N BETWEEN BRIDGE S WAY N AND N 39TH ST, E SIDE
SDW-19217	U	U	U	PCC	DISTRICT3	3	0	0	1	0	1	E REPUBLICAN ST BETWEEN DEWEY PL E AND 30TH AVE E, N SIDE
SDW-39355	U	U	U	PCC	DISTRICT7	3	0	1	0	0	1	WESTERN AVE BETWEEN PINE ST AND VIRGINIA ST, NE SIDE
SDW-6770	U	U	U	PCC	DISTRICT4	3	0	1	0	0	1	WHITMAN AVE N BETWEEN N 36TH ST AND N 38TH ST, W SIDE
SDW-39448	U	U	Y	PCC	DISTRICT7	1	0	0	0	1	1	W EMERSON ST BETWEEN 32ND AVE W AND 33RD AVE W, N SIDE
SDW-10668	Y	U	U	PCC	DISTRICT7	2	0	0	0	1	1	W BARRETT ST BETWEEN 9TH AVE W AND 10TH AVE W, S SIDE
SDW-1495	Y	U	U	PCC	DISTRICT6	2	0	0	0	1	1	32ND AVE NW BETWEEN NW 68TH N ST AND NW 69TH ST, E SIDE
SDW-18450	U	U	Y	PCC	DISTRICT3	1	0	0	1	0	1	E MADISON ST BETWEEN M L KING JR WAY E AND 28TH AVE E, SE SIDE
SDW-37912	U	U	Y	PCC	DISTRICT6	1	0	0	0	1	1	32ND AVE NW BETWEEN NW 67TH N ST AND NW 68TH S ST, W SIDE
SDW-5549	Y	U	U	PCC	DISTRICT6	2	0	0	1	0	1	N 49TH ST BETWEEN FREMONT AVE N AND LINDEN AVE N, N SIDE
SDW-9645	U	U	Y	PCC	DISTRICT7	1	0	1	0	0	1	BLAINE ST BETWEEN 2ND AVE N AND 3RD AVE N, N SIDE
SDW-10655	Y	U	U	PCC	DISTRICT7	2	0	1	0	0	1	NOB HILL AVE N BETWEEN MCGRAW ST AND MCGRAW NR ST, E SIDE
SDW-10525	Y	U	U	PCC	DISTRICT7	2	0	1	0	0	1	NEWTON ST BETWEEN 3RD AVE N AND NOB HILL AVE N, S SIDE
SDW-35021	U	U	Y	PCC	DISTRICT6	1	0	0	0	1	1	34TH AVE NW BETWEEN NW 71ST ST AND NW 72ND ST, E SIDE
SDW-11144	U	U	Y	PCC	DISTRICT7	1	0	1	0	0	1	NOB HILL AVE N BETWEEN BOSTON ST AND LYNN ST, W SIDE
SDW-6807	U	U	U	PCC	DISTRICT4	3	0	1	0	0	1	N 42ND ST BETWEEN DENSMORE AVE N AND WALLINGFORD AVE N, S SIDE
SDW-10650	U	U	U	PCC	DISTRICT7	3	0	0	1	0	1	NEWELL ST BETWEEN MAYFAIR AVE N AND 3RD AVE N, SW SIDE
SDW-11155	U	U	Y	PCC	DISTRICT7	1	0	0	1	0	1	NOB HILL AVE N BETWEEN NEWELL ST AND FULTON ST, W SIDE

**SDOT ADA Transition Plan Appendix 6.1d: 2017 Curb Ramp Healthcare Prioritization**

Sidewalk ID	Location H (1)	Location M	Location L (2)	Surface Type	District No.	Ramp Score	Facilities Served				Total Count	Unit Description
							A	B	C	D		
SDW-10521	U	U	U	PCC	DISTRICT7	3	0	0	1	0	1	MAYFAIR AVE N BETWEEN NOB HILL AVE N AND NEWELL ST, W SIDE
SDW-1881	U	U	Y	PCC	DISTRICT7	1	0	0	0	1	1	28TH AVE W BETWEEN W LYNN S ST AND W LYNN N ST, E SIDE
SDW-22288	Y	U	U	AC	DISTRICT2	2	0	0	0	1	1	BEACON WR AVE S BETWEEN S MORGAN N ST AND S MORGAN S ST, E SIDE
SDW-22934	Y	U	U	PCC	DISTRICT2	2	0	0	0	1	1	16TH AVE S BETWEEN S STEVENS ST AND S WINTHROP ST, W SIDE
SDW-12441	U	U	U	AC	DISTRICT4	3	0	0	0	1	1	37TH AVE NE BETWEEN NE 80TH ST AND NE 82ND ST, W SIDE
SDW-12304	Y	U	U	PCC	DISTRICT4	2	0	0	0	1	1	36TH AVE NE BETWEEN NE 82ND ST AND NE 84TH ST, E SIDE
SDW-12303	Y	U	U	PCC	DISTRICT4	2	0	0	0	1	1	36TH AVE NE BETWEEN NE 82ND ST AND NE 84TH ST, W SIDE
SDW-41437	U	U	Y	PCC	DISTRICT6	1	0	0	0	1	1	CORLISS AVE N BETWEEN N 77TH ST AND N 80TH E ST, W SIDE
SDW-20715	U	Y	Y	PCC	DISTRICT2	1	0	0	0	1	1	13TH AVE S BETWEEN S FOREST ST AND S STEVENS ST, W SIDE
SDW-20711	Y	U	U	PCC	DISTRICT2	2	0	0	0	1	1	13TH AVE S BETWEEN S WINTHROP ST AND S HANFORD ST, E SIDE
SDW-22932	U	U	Y	PCC	DISTRICT2	1	0	0	0	1	1	16TH AVE S BETWEEN S HANFORD W ST AND S HORTON ST, W SIDE
SDW-26820	U	U	U	PCC	DISTRICT1	3	0	0	1	0	1	46TH AVE SW BETWEEN SW HOLGATE ST AND SW HILL ST, E SIDE
SDW-26814	U	U	U	PCC	DISTRICT1	3	0	0	1	0	1	45TH AVE SW BETWEEN SW SEATTLE ST AND SW MASSACHUSETTS ST, W SIDE
SDW-26797	U	U	U	PCC	DISTRICT1	3	0	0	0	1	1	SW SPOKANE ST BETWEEN FRATER AVE SW AND 58TH E AVE SW, S SIDE
SDW-26394	Y	U	U	PCC	DISTRICT1	2	0	0	0	1	1	13TH AVE SW BETWEEN SW HOLDEN ST AND SW KENYON ST, E SIDE
SDW-42171	Y	U	U	PCC	DISTRICT2	2	0	0	0	1	1	S OREGON ST BETWEEN 39TH AVE S AND CASCADIA AVE S, N SIDE
SDW-19238	Y	U	U	PCC	DISTRICT3	2	1	0	0	0	1	BROADWAY CT BETWEEN E MADISON ST AND E SENECA ST, W SIDE
SDW-18154	Y	U	U	PCC	DISTRICT3	2	0	0	1	0	1	E THOMAS ST BETWEEN M L KING JR WAY E AND 29TH AVE E, N SIDE
SDW-15967	U	U	U	PCC	DISTRICT6	3	0	0	0	1	1	N 77TH ST BETWEEN CORLISS AVE N AND SUNNYSIDE AVE N, N SIDE
SDW-40276	N	U	Y	PCC	DISTRICT3	1	1	0	0	0	1	20TH AVE BETWEEN E COLUMBIA ST AND E MARION S ST, W SIDE
SDW-15787	U	U	U	PCC	DISTRICT5	3	0	0	0	1	1	DENSMORE AVE N BETWEEN N 92ND ST AND N 95TH ST, E SIDE
SDW-23278	Y	U	U	AC	DISTRICT2	2	0	0	0	1	1	SWIFT AVE S BETWEEN S WARSAW ST AND MARS AVE S, SW SIDE
SDW-21063	U	U	Y	PCC	DISTRICT3	1	0	0	0	1	1	E BOSTON NR TR BETWEEN E BOSTON SR W TR AND E BOSTON SR E TR, NW SIDE
SDW-23482	U	U	Y	PCC	DISTRICT2	1	0	0	1	0	1	RAINIER AVE S BETWEEN S HANFORD ST AND S BYRON ST, NE SIDE
SDW-24060	Y	U	U	PCC	DISTRICT2	2	0	0	0	1	1	S HANFORD ST BETWEEN 14TH AVE S AND 15TH AVE S, S SIDE
SDW-41540	U	U	U	PCC	DISTRICT4	3	1	0	0	0	1	NE BOAT ST BETWEEN UNIVERSITY WAY NE AND NE COLUMBIA RD, NE SIDE
SDW-19814	Y	U	N	PCC	DISTRICT2	2	0	0	0	1	1	18TH AVE S BETWEEN S HANFORD ST AND S HORTON ST, W SIDE
SDW-41513	U	U	Y	PCC	DISTRICT2	1	0	0	0	1	1	19TH AVE S BETWEEN S HANFORD ST AND S HORTON ST, W SIDE
SDW-19813	U	U	Y	PCC	DISTRICT2	1	0	0	0	1	1	18TH AVE S BETWEEN S HANFORD ST AND S HORTON ST, E SIDE
SDW-20886	U	U	U	PCC	DISTRICT2	3	0	0	0	1	1	S ALASKA ST BETWEEN 42ND AVE S AND 43RD AVE S, N SIDE
SDW-42734	U	U	U	PCC	DISTRICT2	3	0	0	0	1	1	S BANGOR ST BETWEEN 51ST AVE S AND 53RD AVE S, S SIDE
SDW-43018	U	U	U	PCC	DISTRICT1	3	0	0	0	1	1	57TH AVE SW BETWEEN ALKI AVE SW AND SW LANDER ST, E SIDE
SDW-21899	U	U	Y	PCC	DISTRICT3	1	0	1	0	0	1	E FIR ST BETWEEN 25TH AVE AND 26TH AVE, S SIDE
SDW-26461	Y	U	U	PCC	DISTRICT2	2	0	0	0	1	1	58TH AVE S BETWEEN S ROXBURY W ST AND S PILGRIM ST, E SIDE
SDW-26448	U	U	U	PCC	DISTRICT2	3	0	0	0	1	1	55TH AVE S BETWEEN S FLETCHER ST AND S ROXBURY ST, E SIDE
SDW-23142	U	U	Y	PCC	DISTRICT2	1	0	0	0	1	1	S OREGON ST BETWEEN 12TH AVE S AND 13TH AVE S, S SIDE
SDW-42633	U	U	U	PCC-TS	DISTRICT2	3	0	0	0	1	1	S HANFORD ST BETWEEN 19TH AVE S AND 20TH AVE S, S SIDE
SDW-42630	U	U	U	PCC	DISTRICT2	3	0	0	0	1	1	S FOREST ST BETWEEN 17TH AVE S AND 18TH AVE S, N SIDE
SDW-24402	Y	U	U	PCC	DISTRICT2	2	0	0	0	1	1	S SNOQUALMIE ST BETWEEN CORSON AVE S AND 13TH AVE S, S SIDE
SDW-11777	U	U	Y	PCC	DISTRICT7	1	0	1	0	0	1	W HOWE ST BETWEEN QUEEN ANNE AVE N AND 1ST AVE W, S SIDE
SDW-20732	U	U	Y	PCC	DISTRICT2	1	0	0	0	1	1	S WINTHROP ST BETWEEN 13TH AVE S AND 14TH AVE S, S SIDE
SDW-20724	U	U	U	PCC	DISTRICT2	3	0	0	0	1	1	S STEVENS ST BETWEEN 12TH AVE S AND 13TH AVE S, S SIDE
SDW-41018	U	U	Y	PCC	DISTRICT2	1	0	0	0	1	1	S STEVENS ST BETWEEN 13TH AVE S AND 14TH AVE S, S SIDE
SDW-18792	Y	U	U	PCC	DISTRICT3	2	0	1	0	0	1	E GALER ST BETWEEN 15TH AVE E AND GRANDVIEW PL E, S SIDE
SDW-18788	U	U	Y	PCC	DISTRICT3	1	0	1	0	0	1	E GALER ST BETWEEN AUBURN PL E AND 17TH AVE E, S SIDE
SDW-42759	U	U	U	PCC	DISTRICT1	3	0	0	0	1	1	56TH AVE SW BETWEEN SW SPOKANE ST AND SW MANNING ST, E SIDE



**SDOT ADA Transition Plan Appendix 6.1d: 2017 Curb Ramp Healthcare Prioritization**

Sidewalk ID	Location H (1)	Location M	Location L (2)	Surface Type	District No.	Ramp Score	Facilities Served				Total Count	Unit Description
							A	B	C	D		
SDW-25543	U	U	U	PCC	DISTRICT1	3	0	0	0	1	1	18TH AVE SW BETWEEN SW TRENTON ST AND SW HENDERSON ST, E SIDE
SDW-42550	U	U	Y	PCC	DISTRICT2	1	0	0	1	0	1	42ND AVE S BETWEEN RAINIER AVE S AND S BRANDON ST, E SIDE
SDW-44116	U	U	Y	PCC	DISTRICT1	1	0	0	0	1	1	12TH AVE SW BETWEEN SW TRENTON ST AND SW HENDERSON ST, E SIDE
SDW-15131	U	U	Y	PCC	DISTRICT3	1	0	0	0	1	1	E LYNN ST BETWEEN E HOWE ST AND 20TH AVE E, S SIDE
SDW-24890	U	U	U	PCC	DISTRICT2	3	0	0	0	1	1	S BANGOR ST BETWEEN 67TH AVE S AND 68TH AVE S, S SIDE
SDW-24752	U	U	U	PCC	DISTRICT2	3	0	0	0	1	1	WATERS AVE S BETWEEN S RYAN ST AND S PRENTICE ST, E SIDE
SDW-22125	U	U	U	PCC	DISTRICT2	3	0	0	0	1	1	S BANGOR CT BETWEEN DEAD END AND 68TH AVE S, N SIDE
SDW-15197	Y	U	U	PCC	DISTRICT6	2	0	0	0	1	1	MERIDIAN AVE N BETWEEN N 78TH ST AND N 80TH ST, E SIDE
SDW-41599	U	U	U	PCC	DISTRICT3	3	0	0	0	1	1	BOYER AVE E BETWEEN 15TH AVE E AND 14TH AVE E, NE SIDE
SDW-22680	U	U	U	PCC	DISTRICT2	3	0	0	0	1	1	42ND AVE S BETWEEN S DAKOTA S ST AND S ADAMS ST, W SIDE
SDW-12677	Y	U	U	PCC	DISTRICT4	2	0	1	0	0	1	NE 72ND ST BETWEEN 28TH S AVE NE AND 29TH AVE NE, S SIDE
SDW-42267	Y	U	U	PCC	DISTRICT1	2	0	0	0	1	1	17TH AVE SW BETWEEN SW HENDERSON ST AND SW BARTON ST, E SIDE
SDW-19035	U	U	Y	PCC	DISTRICT3	1	0	0	1	0	1	24TH AVE S BETWEEN S DEARBORN ST AND S CHARLES ST, W SIDE
SDW-22697	U	U	U	PCC	DISTRICT2	3	0	0	1	0	1	RAINIER AVE S BETWEEN S COURT ST AND 33RD AVE S, NE SIDE
SDW-19023	Y	U	U	PCC	DISTRICT3	2	0	0	1	0	1	29TH AVE E BETWEEN E JOHN ST AND E THOMAS ST, E SIDE
SDW-18252	U	U	U	PCC	DISTRICT3	3	0	0	1	0	1	E JOHN ST BETWEEN M L KING JR WAY E AND 29TH AVE E, N SIDE
SDW-12618	U	U	U	PCC	DISTRICT7	3	0	1	0	0	1	NOB HILL AVE N BETWEEN WARD UPPER ST AND PROSPECT ST, W SIDE
SDW-13773	Y	U	U	PCC	DISTRICT4	2	0	1	0	0	1	24TH AVE NE BETWEEN NE BLAKELEY ST AND RAVENNA PL NE, E SIDE
SDW-13652	Y	U	U	PCC	DISTRICT4	2	0	1	0	0	1	24TH AVE NE BETWEEN DEAD END 1 AND NE 60TH ST, W SIDE
SDW-23008	U	U	Y	PCC	DISTRICT2	1	0	0	0	1	1	19TH AVE S BETWEEN S LANDER E ST AND S MCCLELLAN ST, W SIDE
SDW-17943	U	U	U	PCC	DISTRICT3	3	0	0	0	1	1	WEST MONTLAKE PL E BETWEEN E MILLER ST AND E LOUISA ST, NW SIDE
SDW-14624	Y	U	U	PCC	DISTRICT7	2	0	1	0	0	1	3RD AVE N BETWEEN VALLEY ST AND ALOHA ST, W SIDE
SDW-38735	U	U	U	PCC	DISTRICT4	3	1	0	0	0	1	SAND POINT WAY NE BETWEEN NE 45TH ST AND 40TH AVE NE, NW SIDE
SDW-23824	Y	U	U	PCC	DISTRICT2	2	0	0	0	1	1	S MORGAN ST BETWEEN 28TH AVE S AND 29TH AVE S, S SIDE
SDW-16297	Y	U	U	PCC	DISTRICT3	2	0	0	1	0	1	M L KING JR WAY E BETWEEN E ARTHUR PL AND E MADISON ST, E SIDE
SDW-15219	U	U	Y	PCC	DISTRICT3	1	0	0	1	0	1	E VALLEY ST BETWEEN 28TH AVE E AND 29TH AVE E, N SIDE
SDW-12727	U	U	U	PCC	DISTRICT5	3	0	0	0	1	1	NE 89TH ST BETWEEN ROOSEVELT WAY NE AND 12TH AVE NE, S SIDE
SDW-20982	U	U	U	PCC	DISTRICT2	3	0	0	0	1	1	28TH AVE S BETWEEN S DAWSON N ST AND S DAWSON S ST, W SIDE
SDW-40649	Y	U	U	PCC	DISTRICT5	2	0	0	0	1	1	15TH AVE NE BETWEEN NE 85TH ST AND NE 86TH ST, W SIDE
SDW-19884	Y	U	U	PCC	DISTRICT2	2	0	0	0	1	1	SEWARD PARK AVE S BETWEEN S JUNEAU ST AND LAKE SHORE DR S, E SIDE
SDW-19882	U	U	U	PCC	DISTRICT2	3	0	0	0	1	1	SEWARD PARK AVE S BETWEEN OAKHURST S RD S AND WILSON N AVE S, SE SIDE
SDW-16819	U	U	Y	PCC	DISTRICT5	1	0	0	0	1	1	17TH PL NE BETWEEN NE 85TH ST AND NE 86TH ST, E SIDE
SDW-21641	U	U	Y	PCC	DISTRICT2	1	0	0	1	0	1	WETMORE AVE S BETWEEN 30TH AVE S AND S BYRON ST, SW SIDE
SDW-41772	U	U	U	PCC	DISTRICT3	3	0	1	0	0	1	E SPRUCE ST BETWEEN 23RD AVE AND 24TH AVE, N SIDE
SDW-10758	U	U	U	PCC	DISTRICT4	3	1	0	0	0	1	NE 45TH ST BETWEEN 48TH W AVE NE AND 48TH E AVE NE, N SIDE
SDW-10739	Y	U	U	PCC	DISTRICT4	2	0	1	0	0	1	21ST AVE NE BETWEEN NE 68TH ST AND NE 70TH ST, E SIDE
SDW-24236	U	U	U	PCC	DISTRICT2	3	0	0	1	0	1	55TH AVE S BETWEEN S MYRTLE ST AND S OTHELLO ST, W SIDE
SDW-20426	U	U	U	PCC	DISTRICT1	3	0	1	0	0	1	SW NEVADA ST BETWEEN 28TH AVE SW AND 30TH AVE SW, S SIDE
SDW-39964	Y	U	U	PCC	DISTRICT1	2	0	1	0	0	1	SW BRADFORD ST BETWEEN SW AVALON WAY AND 30TH AVE SW, S SIDE
SDW-40557	U	U	Y	PCC	DISTRICT2	1	0	0	1	0	1	S BENNETT ST BETWEEN DEAD END 5 AND 45TH AVE S, N SIDE
SDW-42356	U	U	Y	PCC	DISTRICT1	1	0	0	0	1	1	16TH AVE SW BETWEEN SW WEBSTER ST AND SW AUSTIN ST, E SIDE
SDW-17759	U	U	U	PCC	DISTRICT3	3	1	0	0	0	1	E THOMAS ST BETWEEN 14TH W AVE E AND 14TH E AVE E, N SIDE
SDW-20119	Y	U	U	PCC	DISTRICT2	2	0	0	0	1	1	WOLCOTT AVE S BETWEEN S KENYON ST AND DEAD END 1, E SIDE
SDW-11668	Y	U	U	PCC	DISTRICT4	2	0	1	0	0	1	24TH AVE NE BETWEEN NE 60TH ST AND NE 61ST ST, E SIDE
SDW-12385	U	U	Y	PCC	DISTRICT3	1	1	0	0	0	1	E HARRISON ST BETWEEN 11TH AVE E AND 12TH AVE E, N SIDE
SDW-13883	Y	U	U	PCC	DISTRICT4	2	1	0	0	0	1	44TH AVE NE BETWEEN NE 50TH ST AND NE 52ND ST, E SIDE

**SDOT ADA Transition Plan Appendix 6.1d: 2017 Curb Ramp Healthcare Prioritization**

Sidewalk ID	Location H (1)	Location M	Location L (2)	Surface Type	District No.	Ramp Score	Facilities Served				Total Count	Unit Description
							A	B	C	D		
SDW-17463	U	U	U	PCC	DISTRICT3	3	0	0	1	0	1	31ST AVE E BETWEEN E REPUBLICAN ST AND DEAD END 1, E SIDE
SDW-24863	U	U	Y	PCC	DISTRICT2	1	0	0	1	0	1	S OTHELLO ST BETWEEN SEWARD PARK AVE S AND 54TH AVE S, S SIDE
SDW-19552	Y	U	U	PCC	DISTRICT3	2	0	0	1	0	1	15TH AVE BETWEEN E YESLER WAY AND E FIR ST, W SIDE
SDW-18894	U	U	Y	PCC	DISTRICT3	1	0	0	1	0	1	E MADISON ST BETWEEN 28TH AVE E AND 29TH W AVE E, NW SIDE
SDW-20199	Y	U	U	PCC	DISTRICT3	2	0	1	0	0	1	E UNION ST BETWEEN BROADWAY AND BROADWAY CT, S SIDE
SDW-15944	U	U	Y	PCC	DISTRICT4	1	0	1	0	0	1	NE RAVENNA WB BV BETWEEN 21ST AVE NE AND NE PARK RD, N SIDE
SDW-40087	U	Y	U	PCC	DISTRICT4	3	0	1	0	0	1	NE 54TH ST BETWEEN RAVENNA W AVE NE AND RAVENNA E AVE NE, N SIDE
SDW-21045	U	U	U	PCC	DISTRICT2	3	0	0	0	1	1	S STEVENS ST BETWEEN BEACON AVE S AND 18TH AVE S, S SIDE
SDW-41764	U	U	U	PCC	DISTRICT3	3	1	0	0	0	1	13TH AVE E BETWEEN E THOMAS ST AND E HARRISON ST, W SIDE
SDW-38777	U	U	U	PCC	DISTRICT7	3	0	0	0	1	1	39TH AVE W BETWEEN W FULTON ST AND W BARRETT ST, E SIDE
SDW-10408	Y	U	U	PCC	DISTRICT2	2	0	0	0	1	1	S ANGELINE ST BETWEEN CORSON AVE S AND 12TH AVE S, S SIDE
SDW-14488	U	U	U	PCC	DISTRICT2	3	0	0	0	1	1	S HAWTHORN RD BETWEEN OAKHURST RD S AND S UPLAND RD, N SIDE
SDW-39766	U	U	Y	PCC	DISTRICT5	1	0	0	0	1	1	12TH AVE NE BETWEEN NE 89TH ST AND NE 90TH ST, E SIDE
SDW-38117	U	U	U	PCC	DISTRICT4	3	0	1	0	0	1	29TH AVE NE BETWEEN NE BLAKELEY ST AND NE 52ND ST, W SIDE
SDW-11844	Y	U	U	PCC	DISTRICT7	2	0	1	0	0	1	LYNN ST BETWEEN WARREN AVE N AND 2ND AVE N, N SIDE
SDW-11837	Y	U	U	PCC	DISTRICT7	2	0	1	0	0	1	HOWE ST BETWEEN WARREN AVE N AND 2ND AVE N, S SIDE
SDW-9987	Y	U	N	PCC	DISTRICT7	2	0	1	0	0	1	WARREN AVE N BETWEEN BOSTON ST AND LYNN ST, W SIDE
SDW-15547	U	U	Y	PCC	DISTRICT5	1	0	0	0	1	1	N 88TH ST BETWEEN ASHWORTH AVE N AND DENSMORE AVE N, N SIDE
SDW-15055	Y	U	U	PCC	DISTRICT5	2	0	0	0	1	1	N 88TH ST BETWEEN WALLINGFORD AVE N AND BURKE AVE N, S SIDE
SDW-43737	U	U	U	PCC	DISTRICT3	3	0	0	1	0	1	S DEARBORN ST BETWEEN DEAD END 1 AND 23RD AVE S, S SIDE
SDW-43861	Y	U	U	PCC	DISTRICT3	2	0	0	1	0	1	S JACKSON ST BETWEEN 16TH AVE S AND 17TH AVE S, S SIDE
SDW-21239	U	U	Y	PCC	DISTRICT3	1	0	0	1	0	1	30TH AVE S BETWEEN S CHARLES ST AND S NORMAN ST, E SIDE
SDW-9216	U	U	U	PCC	DISTRICT5	3	0	1	0	0	1	NE NORTHGATE WAY BETWEEN 12TH AVE NE AND 14TH AVE NE, N SIDE
SDW-8586	U	U	Y	PCC	DISTRICT5	1	0	0	0	1	1	NE 98TH ST BETWEEN 41ST PL NE AND 41ST AVE NE, N SIDE
SDW-37364	U	U	U	PCC	DISTRICT7	3	0	1	0	0	1	DENNY WAY BETWEEN 2ND WR AVE AND 2ND AVE, N SIDE
SDW-9360	Y	U	U	PCC	DISTRICT6	2	0	1	0	0	1	NW 51ST ST BETWEEN 1ST AVE NW AND 2ND AVE NW, N SIDE
SDW-4317	U	U	U	PCC	DISTRICT7	3	0	0	0	1	1	ROSEMONT PL W BETWEEN W PARKMONT PL AND WEST VIEWMONT WAY W, SW SIDE
SDW-8934	U	U	U	PCC	DISTRICT7	3	0	0	0	1	1	10TH PL W BETWEEN W FULTON ST AND W BARRETT ST, E SIDE
SDW-35191	Y	Y	U	PCC	DISTRICT7	2	0	0	0	1	1	MAGNOLIA BLVD W BETWEEN W PARKMONT NR PL AND W GLENMONT LN, SW SIDE
SDW-8295	Y	U	U	PCC	DISTRICT6	2	0	0	0	1	1	NW 74TH ST BETWEEN 33RD AVE NW AND 34TH AVE NW, S SIDE
SDW-8007	Y	U	U	PCC	DISTRICT7	2	0	1	0	0	1	W LEE ST BETWEEN 3RD AVE W AND 4TH AVE W, S SIDE
SDW-37291	U	U	U	PCC	DISTRICT6	3	0	0	0	1	1	NW 72ND ST BETWEEN 32ND AVE NW AND 33RD AVE NW, S SIDE
SDW-8005	U	U	U	PCC	DISTRICT7	3	0	1	0	0	1	W LEE ST BETWEEN 4TH AVE W AND 5TH AVE W, S SIDE
SDW-7370	U	Y	U	PCC	DISTRICT7	3	0	0	0	1	1	W DRAVUS ST BETWEEN 8TH E AVE W AND 8TH W AVE W, NW SIDE
SDW-1245	U	U	U	PCC	DISTRICT6	3	0	1	0	0	1	26TH AVE NW BETWEEN NW 60TH ST AND NW 61ST ST, W SIDE
SDW-1250	U	U	Y	PCC	DISTRICT6	1	0	1	0	0	1	26TH AVE NW BETWEEN NW 58TH ST AND NW 59TH ST, W SIDE
SDW-14769	U	U	U	PCC	DISTRICT5	3	0	0	0	1	1	NE 85TH ST BETWEEN 16TH AVE NE AND 17TH W AVE NE, N SIDE
SDW-3184	U	U	Y	PCC	DISTRICT7	1	0	1	0	0	1	DENNY WAY BETWEEN TAYLOR AVE N AND VINE ST, N SIDE
SDW-9119	U	U	Y	PCC	DISTRICT7	1	0	0	0	1	1	14TH AVE W BETWEEN W BERTONA ST AND W RUFFNER ST, W SIDE
SDW-9106	U	U	Y	PCC	DISTRICT7	1	0	0	0	1	1	13TH AVE W BETWEEN W DRAVUS ST AND W BERTONA ST, E SIDE
SDW-8975	Y	U	U	PCC	DISTRICT7	2	0	0	0	1	1	W ARMOUR PL BETWEEN BISHOP PL W AND DEAD END, S SIDE
SDW-6202	Y	U	U	PCC	DISTRICT6	2	0	0	1	0	1	NW 46TH ST BETWEEN 1ST LOWER AVE NW AND 2ND AVE NW, S SIDE
SDW-4612	N	U	Y	AC	DISTRICT4	1	0	0	0	1	1	RAVENNA AVE NE BETWEEN 25TH S AVE NE AND NE 82ND ST, W SIDE
SDW-7901	N	N	Y	PCC	DISTRICT7	1	0	1	0	0	1	HIGHLAND DR BETWEEN BIGELOW AVE N AND NOB HILL AVE N, N SIDE
SDW-20680	Y	U	U	PCC	DISTRICT2	2	0	0	1	0	1	RENTON PL S BETWEEN M L KING JR ER WAY S AND S WALDEN ST, NE SIDE
SDW-14783	Y	U	U	PCC	DISTRICT5	2	0	0	0	1	1	NE 89TH ST BETWEEN 12TH AVE NE AND 15TH AVE NE, N SIDE

**SDOT ADA Transition Plan Appendix 6.1d: 2017 Curb Ramp Healthcare Prioritization**

Sidewalk ID	Location H (1)	Location M	Location L (2)	Surface Type	District No.	Ramp Score	Facilities Served				Total Count	Unit Description
							A	B	C	D		
SDW-4190	U	U	U	PCC	DISTRICT5	3	0	1	0	0	1	LAKE CITY WAY NE BETWEEN NE 88TH ST AND NE 89TH ST, E SIDE
SDW-7421	U	U	U	PCC-TS	DISTRICT7	3	0	0	0	1	1	W BARRETT ST BETWEEN 12TH AVE W AND 13TH AVE W, S SIDE
SDW-4641	U	U	Y	PCC	DISTRICT6	1	0	0	1	0	1	PALATINE AVE N BETWEEN N 46TH ST AND N 47TH ST, W SIDE
SDW-3038	U	U	U	PCC	DISTRICT6	3	0	0	1	0	1	FREMONT AVE N BETWEEN N ALLEN PL AND N 45TH ST, E SIDE
SDW-4646	U	U	Y	PCC	DISTRICT5	1	0	0	0	1	1	PAISLEY DR NE BETWEEN INVERNESS DR NE AND 45TH AVE NE, S SIDE
SDW-20417	U	U	U	PCC	DISTRICT2	3	0	0	0	1	1	13TH AVE S BETWEEN S SNOQUALMIE ST AND S ALASKA ST, E SIDE
SDW-7431	Y	U	U	PCC	DISTRICT7	2	0	0	0	1	1	W BERTONA ST BETWEEN 8TH AVE W AND 9TH AVE W, S SIDE
SDW-10375	U	U	U	PCC	DISTRICT6	3	0	0	0	1	1	WOODLAWN AVE NE BETWEEN LATONA N AVE NE AND 2ND N AVE NE, SW SIDE
SDW-20957	U	U	Y	PCC	DISTRICT2	1	0	0	0	1	1	S LANDER ST BETWEEN 18TH E AVE S AND 19TH W AVE S, S SIDE
SDW-41285	U	U	Y	PCC	DISTRICT3	1	0	0	1	0	1	S JUDKINS ST BETWEEN BRADNER PL S AND 29TH AVE S, N SIDE
SDW-8047	U	U	Y	PCC	DISTRICT7	1	0	0	0	1	1	W DRAVUS ST BETWEEN 11TH AVE W AND 12TH AVE W, N SIDE
SDW-20108	Y	U	U	PCC	DISTRICT2	2	0	0	0	1	1	S WAITE ST BETWEEN 17TH AVE S AND 18TH AVE S, N SIDE
SDW-21797	U	U	Y	PCC	DISTRICT2	1	0	0	0	1	1	16TH AVE S BETWEEN S BENNETT ST AND S LUCILE ST, W SIDE
SDW-25285	U	U	U	PCC	DISTRICT2	3	0	0	0	1	1	39TH AVE S BETWEEN S ANGEL PL AND S MORGAN ST, W SIDE
SDW-3517	U	U	U	PCC	DISTRICT6	3	0	0	1	0	1	EVANSTON AVE N BETWEEN N 45TH W ST AND N 46TH ST, W SIDE
SDW-592	U	U	U	PCC	DISTRICT7	3	0	0	0	1	1	16TH AVE W BETWEEN DEAD END 2 AND W BARRETT ST, E SIDE
SDW-14993	U	U	U	PCC	DISTRICT3	3	0	1	0	0	1	22ND AVE S BETWEEN S JACKSON ST AND DEAD END 1, W SIDE
SDW-38758	Y	U	U	PCC	DISTRICT7	2	0	0	0	1	1	36TH AVE W BETWEEN W SMITH ST AND W RAYE ST, E SIDE
SDW-23997	U	U	U	PCC	DISTRICT2	3	0	0	0	1	1	POWELL PL S BETWEEN 11TH AVE S AND S OREGON ST, NW SIDE
SDW-23980	U	U	U	PCC	DISTRICT2	3	0	0	0	1	1	14TH AVE S BETWEEN S FOREST ST AND S STEVENS ST, W SIDE
SDW-18345	U	U	Y	PCC	DISTRICT2	1	0	1	0	0	1	S OREGON ST BETWEEN 34TH W AVE S AND 34TH E AVE S, N SIDE
SDW-19502	U	U	Y	PCC	DISTRICT3	1	0	0	0	1	1	21ST AVE E BETWEEN E EATON PL AND BOYER AVE E, NW SIDE
SDW-18880	Y	U	U	PCC	DISTRICT3	2	0	0	0	1	1	19TH AVE E BETWEEN E INTERLAKEN BLVD AND BOYER AVE E, SE SIDE
SDW-6567	U	U	U	PCC	DISTRICT5	3	0	0	0	1	1	NE 88TH PL BETWEEN NE 89TH W ST AND NE 89TH E ST, SW SIDE
SDW-27808	Y	U	U	PCC	DISTRICT1	2	0	0	0	1	1	55TH AVE SW BETWEEN SW MANNING ST AND SW ORLEANS N ST, E SIDE
SDW-42766	U	U	Y	PCC	DISTRICT2	1	0	0	0	1	1	S FLETCHER ST BETWEEN 54TH AVE S AND 55TH AVE S, S SIDE
SDW-29150	U	U	U	PCC	DISTRICT2	3	0	0	0	1	1	S FLETCHER ST BETWEEN 53RD AVE S AND 54TH AVE S, S SIDE
SDW-28979	Y	N	U	PCC	DISTRICT1	2	0	0	0	1	1	BELVIDERE AVE SW BETWEEN PRESCOTT AVE SW AND SW GRAYSON ST, E SIDE
SDW-28438	Y	U	U	PCC	DISTRICT1	2	0	1	0	0	1	SW FONTANELLE ST BETWEEN VASHON PL SW AND BLAKE PL SW, S SIDE
SDW-28434	U	U	U	PCC	DISTRICT1	3	0	1	0	0	1	SW FONTANELLE ST BETWEEN FAUNTLEROY WAY SW AND 47TH AVE SW, S SIDE
SDW-27991	U	U	U	PCC	DISTRICT2	3	0	0	0	1	1	S ROXBURY ST BETWEEN 53RD AVE S AND 54TH W AVE S, N SIDE
SDW-31435	U	U	Y	PCC	DISTRICT1	1	0	1	0	0	1	47TH AVE SW BETWEEN SW EDDY ST AND DEAD END 2, W SIDE
SDW-33719	U	Y	Y	PCC	DISTRICT1	1	0	0	0	1	1	38TH AVE SW BETWEEN SW ADMIRAL WAY AND SW OLGA ST, W SIDE
SDW-33569	Y	U	U	PCC	DISTRICT1	2	0	1	0	0	1	SW WALKER ST BETWEEN FERRY AVE SW AND 45TH AVE SW, N SIDE
SDW-30562	U	U	Y	PCC	DISTRICT1	1	0	1	0	0	1	SW OHELLO ST BETWEEN GLENRIDGE WAY SW AND CALIFORNIA S AVE SW, NE SIDE
SDW-34781	Y	U	U	PCC	DISTRICT6	2	0	1	0	0	1	28TH AVE NW BETWEEN NW MARKET ST AND NW 56TH ST, E SIDE
SDW-43413	U	U	U	PCC	DISTRICT2	3	0	0	1	0	1	45TH AVE S BETWEEN S HUDSON E ST AND S DAWSON ST, W SIDE
SDW-36046	Y	U	U	PCC	DISTRICT3	2	1	0	0	0	1	YALE AVE N BETWEEN FAIRVIEW AVE N AND FAIRVIEW NR AVE N, E SIDE
SDW-28177	U	U	U	PCC	DISTRICT2	3	0	0	0	1	1	WATERS ER AVE S BETWEEN S COOPER ST AND S THAYER ST, NE SIDE
SDW-27265	U	U	Y	PCC	DISTRICT1	1	0	1	0	0	1	SW WILLOW ST BETWEEN FAUNTLEROY WAY SW AND 45TH AVE SW, S SIDE
SDW-44030	Y	U	U	PCC	DISTRICT2	2	0	0	1	0	1	S HORTON ST BETWEEN 27TH AVE S AND M L KING JR WR WAY S, S SIDE
SDW-44707	Y	U	U	PCC	DISTRICT2	2	1	0	0	0	1	S FERDINAND ST BETWEEN 17TH AVE S AND 19TH AVE S, N SIDE
SDW-28768	Y	U	U	PCC	DISTRICT2	2	0	0	0	1	1	43RD AVE S BETWEEN S ALASKA ST AND S ANGELINE ST, E SIDE
SDW-36539	U	U	U	PCC	DISTRICT2	3	0	0	0	1	1	S LANDER ST BETWEEN 18TH W AVE S AND 18TH E AVE S, N SIDE
SDW-27129	U	U	Y	PCC	DISTRICT2	1	0	1	0	0	1	30TH AVE S BETWEEN MCCOY PL S AND S ANGELINE ST, W SIDE
SDW-9479	U	U	Y	PCC	DISTRICT7	1	0	0	1	0	1	SMITH ST BETWEEN 4TH AVE N AND DEAD END, N SIDE

**SDOT ADA Transition Plan Appendix 6.1d: 2017 Curb Ramp Healthcare Prioritization**

Sidewalk ID	Location H (1)	Location M	Location L (2)	Surface Type	District No.	Ramp Score	Facilities Served				Total Count	Unit Description
							A	B	C	D		
SDW-9477	U	U	U	PCC	DISTRICT7	3	0	0	1	0	1	RAYE UPPER ST BETWEEN 4TH AVE N AND 5TH AVE N, S SIDE
SDW-42282	U	U	U	PCC	DISTRICT1	3	0	0	0	1	1	31ST PL SW BETWEEN 31ST AVE SW AND SW ROXBURY ST, E SIDE
SDW-28528	Y	U	U	PCC	DISTRICT2	2	0	0	0	1	1	51ST AVE S BETWEEN S ROXBURY ST AND S PILGRIM ST, W SIDE
SDW-4085	Y	Y	U	PCC	DISTRICT6	2	0	1	0	0	1	GREENWOOD AVE N BETWEEN N 52ND N ST AND N 53RD ST, W SIDE
SDW-41975	U	U	U	PCC	DISTRICT1	3	0	1	0	0	1	20TH AVE SW BETWEEN SW ELMGROVE ST AND SW THISTLE ST, W SIDE
SDW-38702	Y	U	U	PCC	DISTRICT4	2	0	1	0	0	1	INTERLAKE AVE N BETWEEN N LUCAS PL AND N 41ST ST, E SIDE
SDW-34152	Y	U	U	PCC	DISTRICT5	2	0	1	0	0	1	NW 113TH PL BETWEEN 3RD AVE NW AND DEAD END, N SIDE
SDW-38505	U	U	U	PCC	DISTRICT4	3	0	1	0	0	1	NE 72ND ST BETWEEN 26TH AVE NE AND 27TH AVE NE, S SIDE
SDW-33115	U	U	Y	PCC	DISTRICT4	1	0	0	0	1	1	NE 82ND ST BETWEEN 28TH AVE NE AND 30TH AVE NE, N SIDE
SDW-38011	U	U	U	PCC	DISTRICT4	3	0	1	0	0	1	28TH AVE NE BETWEEN NE 62ND ST AND NE 65TH ST, W SIDE
SDW-37886	U	U	U	PCC	DISTRICT4	3	0	1	0	0	1	27TH AVE NE BETWEEN NE 72ND ST AND NE 75TH ST, W SIDE
SDW-12339	U	U	U	PCC	DISTRICT4	3	0	1	0	0	1	RAVENNA AVE NE BETWEEN NE 63RD ST AND NE 65TH ST, W SIDE
SDW-14190	U	U	U	PCC	DISTRICT4	3	0	1	0	0	1	24TH AVE NE BETWEEN NE 75TH ST AND NE 77TH ST, W SIDE
SDW-33755	U	U	U	PCC	DISTRICT1	3	0	0	1	0	1	S TRENTON ST BETWEEN 14TH AVE S AND DEAD END 4, N SIDE
SDW-14179	U	U	N	PCC	DISTRICT4	3	0	1	0	0	1	23RD AVE NE BETWEEN NE 70TH ST AND NE 73RD ST, E SIDE
SDW-14175	Y	U	U	PCC	DISTRICT4	2	0	1	0	0	1	23RD AVE NE BETWEEN NE 75TH ST AND NE 77TH ST, E SIDE
SDW-24762	Y	U	U	PCC	DISTRICT7	2	0	1	0	0	1	UNION ST BETWEEN DEAD END 2 AND 1ST AVE, SE SIDE
SDW-27347	Y	U	U	PCC	DISTRICT3	2	1	0	0	0	1	BROADWAY BETWEEN BOYLSTON AVE AND MARION ST, W SIDE
SDW-42817	N	U	Y	PCC	DISTRICT7	1	0	1	0	0	1	LYNN ST BETWEEN NOB HILL AVE N AND 4TH AVE N, N SIDE
SDW-27846	U	U	U	PCC	DISTRICT1	3	0	0	0	1	1	SW CHARLESTOWN ST BETWEEN 47TH AVE SW AND 48TH AVE SW, N SIDE
SDW-27831	U	U	U	PCC	DISTRICT1	3	0	0	0	1	1	SW ADMIRAL WAY BETWEEN SW LANDER W ST AND SW STEVENS ST, SE SIDE
SDW-34167	Y	U	U	PCC	DISTRICT5	2	0	0	0	1	1	11TH AVE NW BETWEEN NW 122ND ST AND NW 125TH ST, W SIDE
SDW-36237	U	U	Y	PCC	DISTRICT6	1	0	0	0	1	1	BAGLEY AVE N BETWEEN N 77TH ST AND N 80TH E ST, E SIDE
SDW-25717	U	U	U	PCC	DISTRICT2	3	0	0	1	0	1	ORCHARD PL S BETWEEN S ORCHARD S ST AND S GARDEN ST, W SIDE
SDW-22571	U	U	Y	PCC	DISTRICT2	1	0	0	0	1	1	43RD AVE S BETWEEN S WARSAW ST AND S HOLLY ST, E SIDE
SDW-22568	Y	U	U	PCC	DISTRICT2	2	0	0	0	1	1	42ND AVE S BETWEEN S ANGEL PL AND S MORGAN N ST, E SIDE
SDW-44951	Y	Y	U	PCC	DISTRICT3	2	1	0	0	0	1	YESLER WAY BETWEEN 8TH AVE AND BROADWAY, N SIDE
SDW-30780	Y	U	U	PCC	DISTRICT1	2	0	0	0	1	1	SW DAKOTA ST BETWEEN 49TH AVE SW AND 50TH AVE SW, N SIDE
SDW-30764	U	U	U	PCC-TS	DISTRICT1	3	0	0	0	1	1	SW DAKOTA ST BETWEEN 45TH AVE SW AND 46TH AVE SW, S SIDE
SDW-39647	Y	U	U	PCC	DISTRICT1	2	0	1	0	0	1	44TH AVE SW BETWEEN SW LANDER ST AND SW STEVENS ST, E SIDE
SDW-28668	U	U	U	PCC	DISTRICT1	3	0	1	0	0	1	45TH AVE SW BETWEEN SW LANDER ST AND SW STEVENS N ST, E SIDE
SDW-14545	U	U	N	PCC	DISTRICT4	3	0	1	0	0	1	28TH AVE NE BETWEEN NE 55TH ST AND NE 60TH ST, E SIDE
SDW-45006	U	U	U	PCC	DISTRICT7	3	0	1	0	0	1	WESTERN AVE BETWEEN PIKE ST AND PINE ST, SW SIDE
SDW-42706	U	U	U	PCC	DISTRICT1	3	0	1	0	0	1	FAUNTLEROY WAY SW BETWEEN 47TH AVE SW AND SW AUSTIN ST, E SIDE
SDW-13139	U	U	Y	PCC	DISTRICT7	1	0	1	0	0	1	MCGRAW ST BETWEEN QUEEN ANNE AVE N AND 1ST S AVE N, S SIDE
SDW-13135	U	U	Y	PCC	DISTRICT7	1	0	1	0	0	1	GARFIELD ST BETWEEN QUEEN ANNE AVE N AND GALER PL N, N SIDE
SDW-16550	U	U	U	PCC	DISTRICT3	3	0	0	1	0	1	S MAIN ST BETWEEN 16TH AVE S AND 17TH AVE S, S SIDE
SDW-14965	U	U	Y	PCC	DISTRICT5	1	0	1	0	0	1	LAKE CITY WAY NE BETWEEN NE 85TH ST AND 20TH AVE NE, NW SIDE
SDW-14844	U	U	U	PCC	DISTRICT5	3	0	1	0	0	1	LAKE CITY WAY NE BETWEEN NE 89TH ST AND NE 90TH ST, W SIDE
SDW-14837	Y	U	U	AC	DISTRICT5	2	0	0	0	1	1	24TH AVE NE BETWEEN LAKE CITY WAY NE AND NE NORTHGATE WAY, W SIDE
SDW-17599	U	U	Y	PCC	DISTRICT2	1	0	0	0	1	1	S BRANDON ST BETWEEN 20TH AVE S AND 21ST AVE S, SW SIDE
SDW-41327	U	U	U	PCC	DISTRICT3	3	1	0	0	0	1	BELMONT AVE E BETWEEN SUMMIT N AVE E AND BELLEVUE PL E, SW SIDE
SDW-43478	Y	U	U	PCC	DISTRICT1	2	0	0	0	1	1	SW ORLEANS ST BETWEEN 57TH PL SW AND HILLCREST AVE SW, S SIDE
SDW-43972	U	U	U	PCC	DISTRICT1	3	0	0	0	1	1	SW ADMIRAL WAY BETWEEN SW STEVENS ST AND 57TH AVE SW, S SIDE
SDW-19610	U	U	U	PCC	DISTRICT2	3	0	0	0	1	1	22ND AVE S BETWEEN S LUCILE ST AND S ORCAS ST, E SIDE
SDW-27672	Y	U	U	PCC	DISTRICT1	2	0	1	0	0	1	SW OTHELLO ST BETWEEN 47TH AVE SW AND WRIGHT AVE SW, S SIDE



**SDOT ADA Transition Plan Appendix 6.1d: 2017 Curb Ramp Healthcare Prioritization**

Sidewalk ID	Location H (1)	Location M	Location L (2)	Surface Type	District No.	Ramp Score	Facilities Served				Total Count	Unit Description
							A	B	C	D		
SDW-44180	Y	U	U	PCC	DISTRICT7	2	0	0	1	0	1	3RD AVE N BETWEEN DEAD END 5 AND NEWELL ST, W SIDE
SDW-42898	Y	U	U	PCC	DISTRICT1	2	0	1	0	0	1	SW LEDROIT PL BETWEEN WRIGHT AVE SW AND LEDROIT CT SW, SW SIDE
SDW-29334	U	U	U	PCC	DISTRICT1	3	0	1	0	0	1	SW HOLLY ST BETWEEN CALIFORNIA AVE SW AND 44TH AVE SW, N SIDE
SDW-43548	U	U	U	PCC	DISTRICT1	3	0	0	0	1	1	SW ROXBURY ST BETWEEN 21ST AVE SW AND KELSEY LN SW, S SIDE
SDW-29082	Y	U	U	PCC	DISTRICT1	2	0	0	0	1	1	SW ROXBURY ST BETWEEN KELSEY LN SW AND 22ND AVE SW, S SIDE
SDW-27052	U	U	Y	PCC	DISTRICT1	1	0	1	0	0	1	SW ANDOVER ST BETWEEN 34TH AVE SW AND 35TH S AVE SW, N SIDE
SDW-27229	U	U	Y	PCC	DISTRICT1	1	0	1	0	0	1	CALIFORNIA AVE SW BETWEEN SW HOLLY ST AND SW WILLOW ST, W SIDE
SDW-44643	U	U	U	PCC	DISTRICT5	3	0	1	0	0	1	N 113TH PL BETWEEN CORLISS AVE N AND DEAD END, N SIDE
SDW-27729	U	U	U	PCC	DISTRICT1	3	0	1	0	0	1	FAUNTLEROY WAY SW BETWEEN 44TH AVE SW AND FAUNTLEROY WR N WAY SW, N SIDE
SDW-33920	Y	U	U	PCC	DISTRICT3	2	0	0	0	1	1	E NEWTON ST BETWEEN 20TH AVE E AND 22ND AVE E, NE SIDE
SDW-21749	U	U	Y	PCC	DISTRICT2	1	0	0	0	1	1	11TH AVE S BETWEEN S NEVADA ST AND POWELL PL S, SE SIDE
SDW-21747	U	U	U	PCC	DISTRICT2	3	0	0	0	1	1	11TH AVE S BETWEEN POWELL PL S AND S OREGON ST, W SIDE
SDW-21114	U	U	Y	PCC	DISTRICT2	1	0	0	0	1	1	S ORCAS ST BETWEEN 20TH AVE S AND 21ST AVE S, N SIDE
SDW-35083	U	U	U	PCC	DISTRICT5	3	0	1	0	0	1	N 115TH ST BETWEEN GREENWOOD AVE N AND PHINNEY AVE N, N SIDE
SDW-26710	U	U	Y	PCC	DISTRICT2	1	0	0	0	1	1	44TH AVE S BETWEEN S BRIGHTON ST AND S WILLOW ST, E SIDE
SDW-33314	Y	U	U	AC	DISTRICT2	2	0	0	0	1	1	S ROSE ST BETWEEN 36TH AVE S AND 37TH AVE S, N SIDE
SDW-32053	U	U	U	PCC	DISTRICT5	3	0	0	0	1	1	NE 110TH ST BETWEEN 27TH AVE NE AND 28TH AVE NE, S SIDE
SDW-33334	U	U	U	PCC	DISTRICT6	3	0	0	0	1	1	NW 93RD ST BETWEEN 22ND AVE NW AND 23RD AVE NW, S SIDE
SDW-45337	Y	U	N	PCC	DISTRICT4	2	0	1	0	0	1	STONE WAY N BETWEEN N 41ST S ST AND N 41ST N ST, E SIDE
SDW-23988	Y	U	U	PCC	DISTRICT2	2	0	0	0	1	1	15TH AVE S BETWEEN S HANFORD ST AND S HINDS ST, E SIDE
SDW-18344	U	U	Y	PCC	DISTRICT2	1	0	1	0	0	1	S OREGON ST BETWEEN 34TH E AVE S AND 35TH AVE S, N SIDE
SDW-3902	U	U	U	PCC	DISTRICT4	3	0	1	0	0	1	INTERLAKE AVE N BETWEEN N 44TH ST AND N ALLEN PL, E SIDE
SDW-13367	U	U	U	PCC	DISTRICT5	3	0	0	0	1	1	N 98TH ST BETWEEN FREMONT AVE N AND LINDEN AVE N, N SIDE
SDW-11392	U	U	Y	PCC	DISTRICT4	1	1	0	0	0	1	NE 50TH ST BETWEEN 46TH AVE NE AND 47TH AVE NE, N SIDE
SDW-40412	U	U	U	PCC	DISTRICT2	3	0	0	1	0	1	S HUDSON ST BETWEEN 43RD AVE S AND 44TH W AVE S, N SIDE
SDW-43995	Y	U	U	PCC	DISTRICT2	2	0	0	1	0	1	M L KING JR WR WAY S BETWEEN S HINDS ST AND S DELLA ST, W SIDE
SDW-30108	Y	U	U	PCC	DISTRICT1	2	0	1	0	0	1	38TH AVE SW BETWEEN SW OREGON ST AND FAUNTLEROY WAY SW, E SIDE
SDW-3135	U	U	Y	PCC	DISTRICT6	1	1	0	0	0	1	BALLARD AVE NW BETWEEN NW BALLARD WAY AND NW 48TH ST, NE SIDE
SDW-3122	U	U	U	PCC	DISTRICT7	3	0	1	0	0	1	ALASKAN WAY BETWEEN VIRGINIA ST AND LENORA ST, NE SIDE
SDW-44508	U	U	U	PCC	DISTRICT5	3	0	1	0	0	1	5TH AVE NW BETWEEN DEAD END AND NW 110TH ST, W SIDE
SDW-22524	U	U	Y	PCC	DISTRICT1	1	0	0	0	1	1	17TH AVE SW BETWEEN DEAD END 5 AND SW WEBSTER ST, W SIDE
SDW-42644	Y	U	U	PCC	DISTRICT2	2	0	0	1	0	1	46TH AVE S BETWEEN S BENNETT ST AND S BRANDON ST, W SIDE
SDW-29641	U	U	Y	PCC	DISTRICT1	1	0	0	0	1	1	SW CHARLESTOWN ST BETWEEN 54TH AVE SW AND 55TH AVE SW, S SIDE
SDW-42145	U	U	N	PCC	DISTRICT1	3	0	1	0	0	1	30TH AVE SW BETWEEN SW ADAMS ST AND SW NEVADA ST, E SIDE
SDW-20854	Y	U	U	PCC	DISTRICT2	2	0	0	0	1	1	28TH AVE S BETWEEN S SPENCER ST AND S BATEMAN ST, W SIDE
SDW-24371	Y	U	N	PCC	DISTRICT1	2	0	0	0	1	1	15TH AVE SW BETWEEN SW WEBSTER ST AND SW HOLDEN ST, E SIDE
SDW-7656	N	U	Y	PCC	DISTRICT4	1	0	1	0	0	1	N 47TH ST BETWEEN STONE AVE N AND STONE WAY N, S SIDE
SDW-24061	U	U	U	PCC	DISTRICT2	3	0	0	0	1	1	S HANFORD ST BETWEEN 14TH AVE S AND 15TH AVE S, N SIDE
SDW-29646	U	U	U	PCC	DISTRICT1	3	0	0	0	1	1	SW CHARLESTOWN ST BETWEEN 48TH AVE SW AND 49TH AVE SW, S SIDE
SDW-17992	U	U	U	PCC	DISTRICT3	3	0	0	0	1	1	19TH AVE E BETWEEN E CALHOUN ST AND WEST MONTLAKE PL E, E SIDE
SDW-10523	U	U	Y	PCC	DISTRICT7	1	0	1	0	0	1	MCGRAW ST BETWEEN MCGRAW NR ST AND NOB HILL AVE N, S SIDE
SDW-7711	Y	U	N	PCC	DISTRICT7	2	0	0	1	0	1	WESTLAKE EAST RDWY AVE N BETWEEN HALLADAY ST AND NEWELL ST, NE SIDE
SDW-9555	U	U	U	PCC	DISTRICT7	3	0	0	1	0	1	DEXTER AVE N BETWEEN HALLADAY ST AND 4TH S AVE N, NE SIDE
SDW-45354	U	U	U	PCC	DISTRICT1	3	0	1	0	0	1	SW BARTON PL BETWEEN 22ND AVE SW AND SW BARTON ST, NW SIDE
SDW-25975	U	U	Y	PCC	DISTRICT1	1	0	0	0	1	1	57TH AVE SW BETWEEN SW LANDER ST AND SW TEIG PL, E SIDE
SDW-32569	U	U	U	PCC	DISTRICT3	3	0	0	0	1	1	22ND AVE E BETWEEN E HOWE ST AND E NEWTON ST, SE SIDE

**SDOT ADA Transition Plan Appendix 6.1d: 2017 Curb Ramp Healthcare Prioritization**

Sidewalk ID	Location H (1)	Location M	Location L (2)	Surface Type	District No.	Ramp Score	Facilities Served				Total Count	Unit Description
							A	B	C	D		
SDW-20545	U	U	U	PCC	DISTRICT2	3	0	0	1	0	1	RAINIER AVE S BETWEEN 33RD AVE S AND S CHARLESTOWN ST, SW SIDE
SDW-19527	Y	U	N	PCC	DISTRICT3	2	0	0	0	1	1	22ND AVE E BETWEEN E NEWTON ST AND E LYNN ST, W SIDE
SDW-17642	Y	U	U	PCC	DISTRICT3	2	0	1	0	0	1	S MAIN ST BETWEEN 27TH W AVE S AND 27TH E AVE S, SW SIDE
SDW-41841	U	U	U	PCC	DISTRICT3	3	0	0	1	0	1	S LANE ST BETWEEN 23RD AVE S AND 24TH S AVE S, S SIDE
SDW-42788	Y	U	U	PCC	DISTRICT1	2	0	0	1	0	1	SUNSET AVE SW BETWEEN SW SEATTLE ST AND SW MASSACHUSETTS ST, W SIDE
SDW-31262	U	U	U	PCC	DISTRICT1	3	0	0	0	1	1	53RD AVE SW BETWEEN SW CHARLESTOWN ST AND SW ANDOVER E ST, W SIDE
SDW-31132	U	U	Y	PCC	DISTRICT1	1	0	0	0	1	1	51ST AVE SW BETWEEN SW CHARLESTOWN ST AND SW ANDOVER ST, E SIDE
SDW-31122	Y	U	N	PCC	DISTRICT1	2	0	0	0	1	1	49TH AVE SW BETWEEN SW DAKOTA ST AND DEAD END 2, W SIDE
SDW-28867	U	U	U	PCC	DISTRICT3	3	1	0	0	0	1	10TH AVE BETWEEN E YESLER WAY AND E FIR ST, W SIDE
SDW-31265	Y	U	U	PCC	DISTRICT1	2	0	0	0	1	1	54TH AVE SW BETWEEN SW CHARLESTOWN ST AND SW ANDOVER ST, E SIDE
SDW-44407	U	U	U	PCC	DISTRICT6	3	0	1	0	0	1	FREMONT AVE N BETWEEN FREMONT BR AND N 34TH ST, E SIDE
SDW-27150	U	U	Y	PCC	DISTRICT1	1	0	1	0	0	1	45TH AVE SW BETWEEN SW LANDER ST AND SW STEVENS N ST, W SIDE
SDW-17195	Y	U	U	PCC	DISTRICT3	2	1	0	0	0	1	SUMMIT AVE E BETWEEN E ROY ST AND BELMONT S AVE E, W SIDE
SDW-40702	U	U	Y	PCC	DISTRICT4	1	0	1	0	0	1	27TH AVE NE BETWEEN NE 54TH S ST AND NE 54TH N ST, W SIDE
SDW-15936	U	U	Y	PCC	DISTRICT4	1	0	1	0	0	1	NE BLAKELEY ST BETWEEN NE 51ST ST AND 24TH AVE NE, SE SIDE
SDW-41017	Y	U	U	PCC	DISTRICT2	2	0	0	0	1	1	S STEVENS ST BETWEEN 15TH AVE S AND 16TH AVE S, S SIDE
SDW-20974	U	U	Y	PCC	DISTRICT2	1	1	0	0	0	1	S EDMUNDS ST BETWEEN 20TH AVE S AND COLUMBIA DR S, NE SIDE
SDW-8351	U	U	U	PCC	DISTRICT7	3	0	0	0	1	1	34TH AVE W BETWEEN W THURMAN ST AND W ELMORE ST, W SIDE
SDW-43347	U	U	Y	PCC	DISTRICT1	1	0	0	0	1	1	BEACH DR SW BETWEEN SW DOUGLAS PL AND SW GENESEE ST, SW SIDE
SDW-29642	Y	U	U	PCC	DISTRICT1	2	0	0	0	1	1	SW CHARLESTOWN ST BETWEEN 53RD AVE SW AND 54TH AVE SW, S SIDE
SDW-29612	U	U	U	PCC	DISTRICT1	3	0	0	0	1	1	SW ANDOVER ST BETWEEN 52ND AVE SW AND 52ND PL SW, S SIDE
SDW-11459	Y	U	U	PCC	DISTRICT7	2	0	1	0	0	1	2ND AVE W BETWEEN W HOWE ST AND W CROCKETT ST, E SIDE
SDW-31470	U	U	U	PCC	DISTRICT1	3	0	0	0	1	1	56TH AVE SW BETWEEN SW DAKOTA ST AND HILLCREST AVE SW, E SIDE
SDW-36569	Y	U	U	PCC	DISTRICT2	2	0	0	0	1	1	51ST AVE S BETWEEN S CRESTON ST AND S BANGOR ST, W SIDE
SDW-30786	U	U	Y	PCC	DISTRICT1	1	0	0	0	1	1	SW GENESEE ST BETWEEN 52ND AVE SW AND 52ND PL SW, N SIDE
SDW-44021	U	U	U	PCC	DISTRICT2	3	0	0	1	0	1	S WALDEN ST BETWEEN 27TH AVE S AND M L KING JR WR WAY S, S SIDE
SDW-40179	Y	U	U	PCC	DISTRICT2	2	0	0	0	1	1	SEWARD PARK AVE S BETWEEN S ORCAS ST AND OAKHURST N RD S, SW SIDE
SDW-18317	N	U	N	PCC	DISTRICT3	3	0	0	1	0	1	E ARTHUR PL BETWEEN E HARRISON ST AND M L KING JR WAY E, NW SIDE
SDW-10374	Y	Y	U	PCC	DISTRICT6	2	0	0	0	1	1	WOODLAWN AVE NE BETWEEN 2ND N AVE NE AND 1ST N AVE NE, NE SIDE
SDW-12111	U	U	U	PCC	DISTRICT4	3	1	0	0	0	1	SAND POINT PL NE BETWEEN NE 50TH ST AND NE 52ND ST, SE SIDE
SDW-28356	U	U	Y	PCC	DISTRICT1	1	0	0	0	1	1	39TH AVE SW BETWEEN SW LANDER ST AND SW FOREST ST, E SIDE
SDW-40339	Y	U	U	PCC	DISTRICT5	2	0	0	0	1	1	N 92ND ST BETWEEN DENSMORE AVE N AND WALLINGFORD AVE N, N SIDE
SDW-9985	U	U	U	PCC	DISTRICT7	3	0	1	0	0	1	WARREN AVE N BETWEEN LYNN ST AND MCGRAW ST, W SIDE
SDW-11848	Y	U	U	PCC	DISTRICT7	2	0	1	0	0	1	MCGRAW ST BETWEEN WARREN AVE N AND 2ND W AVE N, N SIDE
SDW-21141	Y	U	U	PCC	DISTRICT3	2	0	0	1	0	1	S DEARBORN ST BETWEEN 30TH W AVE S AND 30TH E AVE S, N SIDE
SDW-28915	Y	U	U	PCC	DISTRICT1	2	0	0	0	1	1	SW LANDER ST BETWEEN 39TH AVE SW AND DEAD END 1, N SIDE
SDW-42114	U	U	U	PCC	DISTRICT2	3	0	0	1	0	1	S LUCILE ST BETWEEN 47TH AVE S AND 48TH AVE S, S SIDE
SDW-22286	U	U	Y	PCC	DISTRICT2	1	0	0	0	1	1	S GRAHAM ST BETWEEN CHATHAM DR S AND BLAIR TER S, S SIDE
SDW-40697	U	U	U	PCC	DISTRICT4	3	0	1	0	0	1	NE BLAKELEY ST BETWEEN DEAD END AND NE 51ST ST, SE SIDE
SDW-33126	Y	U	U	PCC	DISTRICT4	2	0	1	0	0	1	NE RAVENNA WB BV BETWEEN NE PARK RD AND RAVENNA AVE NE, NE SIDE
SDW-34206	Y	U	U	PCC	DISTRICT4	2	0	1	0	0	1	RAVENNA AVE NE BETWEEN NE 55TH N ST AND NE RAVENNA EB BV, E SIDE
SDW-26207	Y	U	U	PCC	DISTRICT2	2	0	0	0	1	1	RAINIER AVE S BETWEEN 68TH AVE S AND CORNELL AVE S, NE SIDE
SDW-27992	U	U	U	PCC	DISTRICT2	3	0	0	0	1	1	S ROXBURY ST BETWEEN 52ND AVE S AND 53RD AVE S, S SIDE
SDW-27673	U	U	Y	PCC	DISTRICT1	1	0	1	0	0	1	SW OHELLO ST BETWEEN 47TH AVE SW AND WRIGHT AVE SW, N SIDE
SDW-28443	Y	U	U	PCC	DISTRICT1	2	0	1	0	0	1	42ND AVE SW BETWEEN SW MORGAN ST AND SW HOLLY ST, W SIDE
SDW-28930	U	U	U	PCC	DISTRICT1	3	0	0	0	1	1	SW PRESCOTT PL BETWEEN 37TH AVE SW AND BELVIDERE AVE SW, N SIDE

**SDOT ADA Transition Plan Appendix 6.1d: 2017 Curb Ramp Healthcare Prioritization**

Sidewalk ID	Location H (1)	Location M	Location L (2)	Surface Type	District No.	Ramp Score	Facilities Served				Total Count	Unit Description
							A	B	C	D		
SDW-45342	U	U	U	PCC	DISTRICT2	3	0	0	1	0	1	M L KING JR WR WAY S BETWEEN S HANFORD S ST AND S HORTON ST, W SIDE
SDW-27156	U	U	U	PCC	DISTRICT1	3	0	1	0	0	1	46TH AVE SW BETWEEN SW ADMIRAL WAY AND SW LANDER ST, W SIDE
SDW-22093	U	U	Y	PCC	DISTRICT1	1	0	1	0	0	1	18TH AVE SW BETWEEN SW THISTLE ST AND SW CLOVERDALE ST, W SIDE
SDW-26800	U	Y	U	PCC	DISTRICT1	3	0	0	0	1	1	SW SPOKANE ST BETWEEN 56TH AVE SW AND FRATER AVE SW, N SIDE
SDW-26822	U	U	Y	PCC	DISTRICT1	1	0	0	1	0	1	46TH AVE SW BETWEEN SW MASSACHUSETTS ST AND SW HOLTGATE ST, W SIDE
SDW-14085	Y	U	U	PCC	DISTRICT4	2	0	1	0	0	1	29TH AVE NE BETWEEN NE 52ND ST AND NE 53RD ST, E SIDE
SDW-9038	U	U	Y	PCC-TS	DISTRICT6	1	0	1	0	0	1	N ARGYLE PL BETWEEN 1ST AVE NW AND GREENWOOD AVE N, S SIDE
SDW-43300	Y	U	U	PCC	DISTRICT5	2	0	0	0	1	1	5TH AVE NE BETWEEN NE 127TH ST AND 130TH ST OFF RP, E SIDE
SDW-7234	Y	U	U	PCC	DISTRICT7	2	0	0	0	1	1	W BARRETT ST BETWEEN 9TH AVE W AND 10TH AVE W, N SIDE
SDW-24992	U	U	Y	PCC	DISTRICT2	1	0	0	0	1	1	S MORGAN ST BETWEEN 44TH AVE S AND 45TH AVE S, N SIDE
SDW-2175	Y	Y	U	PCC	DISTRICT6	2	0	0	0	1	1	34TH AVE NW BETWEEN NW 72ND ST AND NW 73RD ST, E SIDE
SDW-9984	U	U	U	PCC	DISTRICT7	3	0	1	0	0	1	WARREN AVE N BETWEEN MCGRAW ST AND SMITH ST, E SIDE
SDW-38421	U	U	U	PCC	DISTRICT6	3	0	0	0	1	1	NW 71ST ST BETWEEN 30TH AVE NW AND 32ND AVE NW, N SIDE
SDW-33398	U	U	U	PCC	DISTRICT1	3	0	0	0	1	1	47TH AVE SW BETWEEN SW DAKOTA ST AND SW GENESEE ST, W SIDE
SDW-11006	Y	U	N	PCC	DISTRICT6	2	0	0	0	1	1	N 75TH ST BETWEEN SUNNYSIDE AVE N AND 1ST AVE NE, S SIDE
SDW-22551	U	U	Y	PCC	DISTRICT2	1	0	0	1	0	1	42ND AVE S BETWEEN S HUDSON ST AND S FARRAR ST, W SIDE
SDW-40358	U	U	U	PCC	DISTRICT3	3	0	0	1	0	1	E MERCER ST BETWEEN 26TH AVE E AND 27TH AVE E, N SIDE
SDW-14048	U	U	Y	PCC	DISTRICT4	1	0	0	0	1	1	23RD AVE NE BETWEEN NE 81ST E PL AND NE 82ND ST, W SIDE
SDW-39113	Y	U	U	PCC	DISTRICT4	2	0	1	0	0	1	24TH AVE NE BETWEEN NE 77TH ST AND NE 80TH ST, E SIDE
SDW-12785	Y	U	N	PCC	DISTRICT4	2	0	0	0	1	1	28TH AVE NE BETWEEN NE 80TH ST AND NE 82ND ST, E SIDE
SDW-26752	U	U	U	PCC	DISTRICT2	3	0	0	0	1	1	S EDDY ST BETWEEN 38TH AVE S AND 39TH AVE S, N SIDE
SDW-38380	U	U	U	PCC	DISTRICT1	3	0	0	0	1	1	1ST AVE S BETWEEN 1ST AVS ON S RP AND OLSON PL SW, W SIDE
SDW-34966	U	U	U	PCC	DISTRICT4	3	0	1	0	0	1	BRIDGE WAY N BETWEEN N 39TH W ST AND N 39TH E ST, NW SIDE
SDW-10560	Y	U	U	PCC	DISTRICT7	2	0	1	0	0	1	1ST AVE N BETWEEN GALER ST AND GARFIELD S ST, E SIDE
SDW-41560	U	U	U	PCC	DISTRICT3	3	0	1	0	0	1	27TH AVE S BETWEEN S WASHINGTON ST AND S MAIN W ST, W SIDE
SDW-41057	U	U	Y	PCC	DISTRICT4	1	0	1	0	0	1	NE 55TH ST BETWEEN 28TH AVE NE AND 29TH AVE NE, N SIDE
SDW-7871	Y	U	U	PCC	DISTRICT7	2	0	1	0	0	1	W GALER ST BETWEEN 3RD W AVE W AND 4TH E AVE W, S SIDE
SDW-7522	U	U	Y	PCC	DISTRICT7	1	0	0	0	1	1	WEST VIEWMONT WAY W BETWEEN VIEWMONT WAY W AND CONSTANCE W DR W, SW SIDE
SDW-2179	U	U	U	PCC	DISTRICT6	3	0	0	0	1	1	34TH AVE NW BETWEEN NW 68TH ST AND NW 70TH ST, W SIDE
SDW-34979	U	U	U	PCC	DISTRICT7	3	0	0	0	1	1	31ST AVE W BETWEEN W GOVERNMENT WAY AND DEAD END 2, W SIDE
SDW-9118	Y	U	U	PCC	DISTRICT7	2	0	0	0	1	1	14TH AVE W BETWEEN W RUFFNER ST AND W EMERSON ST, E SIDE
SDW-17987	Y	U	U	PCC	DISTRICT3	2	0	0	0	1	1	18TH AVE E BETWEEN E LYNN ST AND E MCGRAW ST, W SIDE
SDW-19414	U	U	U	PCC	DISTRICT2	3	0	0	0	1	1	14TH AVE S BETWEEN S BENNETT ST AND DEAD END 1, E SIDE
SDW-19074	U	U	Y	PCC	DISTRICT3	1	0	1	0	0	1	E OLIVE ST BETWEEN 24TH AVE AND 25TH AVE, N SIDE
SDW-18454	N	U	Y	PCC	DISTRICT3	1	0	1	0	0	1	E MADISON ST BETWEEN 23RD AVE E AND 24TH AVE E, SE SIDE
SDW-38084	N	U	N	PCC	DISTRICT6	3	0	1	0	0	1	GREENWOOD AVE N BETWEEN N 53RD ST AND N 54TH ST, E SIDE
SDW-18225	N	U	Y	PCC	DISTRICT5	1	0	1	0	0	1	NE 91ST ST BETWEEN DEAD END 1 AND LAKE CITY WAY NE, S SIDE
SDW-42360	U	U	U	PCC	DISTRICT2	3	0	0	0	1	1	S SNOQUALMIE ST BETWEEN 13TH AVE S AND 14TH W AVE S, S SIDE
SDW-23134	U	U	Y	PCC	DISTRICT2	1	0	0	0	1	1	S NEVADA ST BETWEEN 13TH AVE S AND 14TH AVE S, S SIDE
SDW-37225	U	U	U	AC	DISTRICT4	3	0	1	0	0	1	N 34TH ST BETWEEN STONE WAY N AND N NORTHLAKE PL, S SIDE
SDW-27854	U	U	Y	PCC	DISTRICT1	1	0	1	0	0	1	LEDROIT CT SW BETWEEN SW LEDROIT PL AND SW OTHELLO ST, E SIDE
SDW-42140	U	U	U	PCC	DISTRICT1	3	0	0	0	1	1	SW STEVENS ST BETWEEN 59TH AVE SW AND 60TH AVE SW, N SIDE
SDW-17148	Y	U	U	PCC	DISTRICT3	2	0	0	0	1	1	23RD AVE E BETWEEN E NEWTON ST AND E LYNN ST, E SIDE
SDW-25370	U	U	U	PCC	DISTRICT1	3	0	0	0	1	1	SW LANDER ST BETWEEN SW ADMIRAL W WAY AND SW CAMPBELL PL, S SIDE
SDW-41626	U	U	U	PCC	DISTRICT3	3	0	1	0	0	1	24TH AVE BETWEEN E SPRUCE ST AND E ALDER ST, W SIDE
SDW-37804	N	U	Y	PCC	DISTRICT4	1	0	1	0	0	1	N 44TH ST BETWEEN WALLINGFORD AVE N AND BURKE AVE N, N SIDE

**SDOT ADA Transition Plan Appendix 6.1d: 2017 Curb Ramp Healthcare Prioritization**

Sidewalk ID	Location H (1)	Location M	Location L (2)	Surface Type	District No.	Ramp Score	Facilities Served				Total Count	Unit Description
							A	B	C	D		
SDW-36856	U	U	U	PCC	DISTRICT4	3	0	1	0	0	1	GREEN LAKE WAY N BETWEEN WOODLAND PARK AVE N AND MIDVALE AVE N, SE SIDE
SDW-11157	U	U	Y	PCC	DISTRICT7	1	0	0	1	0	1	NOB HILL AVE N BETWEEN DEAD END 4 AND NEWELL ST, W SIDE
SDW-39434	U	U	Y	PCC	DISTRICT7	1	0	0	1	0	1	HALLADAY ST BETWEEN DEAD END 1 AND NOB HILL PL N, N SIDE
SDW-22101	U	U	U	PCC	DISTRICT1	3	0	1	0	0	1	20TH AVE SW BETWEEN SW ELMGROVE ST AND SW THISTLE ST, E SIDE
SDW-26224	Y	U	U	PCC	DISTRICT1	2	0	0	0	1	1	SW KENYON ST BETWEEN 11TH AVE SW AND 12TH AVE SW, N SIDE
SDW-24380	U	U	U	PCC	DISTRICT1	3	0	0	0	1	1	16TH AVE SW BETWEEN SW MYRTLE ST AND SW ORCHARD ST, W SIDE
SDW-44463	Y	U	U	PCC	DISTRICT3	2	1	0	0	0	1	SPRUCE ST BETWEEN TERRY AVE AND BROADWAY, NW SIDE
SDW-18334	U	U	U	PCC	DISTRICT3	3	0	0	1	0	1	E HARRISON ST BETWEEN M L KING JR WAY E AND 29TH AVE E, N SIDE
SDW-18325	U	U	U	PCC	DISTRICT3	3	0	1	0	0	1	E DENNY WAY BETWEEN 25TH AVE AND 26TH AVE, N SIDE
SDW-18320	U	U	U	PCC	DISTRICT3	3	0	0	1	0	1	E ARTHUR PL BETWEEN E HARRISON ST AND M L KING JR WAY E, SE SIDE
SDW-41406	U	U	Y	PCC	DISTRICT3	1	0	0	1	0	1	13TH AVE BETWEEN E REMINGTON CT AND E JEFFERSON ST, E SIDE
SDW-20382	U	U	Y	PCC	DISTRICT2	1	0	0	0	1	1	39TH AVE S BETWEEN S BENEFIT ST AND S CAMBRIDGE ST, E SIDE
SDW-21144	Y	U	U	PCC	DISTRICT3	2	0	0	1	0	1	S DEARBORN ST BETWEEN 29TH E AVE S AND YAKIMA AVE S, S SIDE
SDW-37185	U	U	U	PCC	DISTRICT4	3	0	1	0	0	1	25TH AVE NE BETWEEN NE 70TH ST AND NE 74TH ST, E SIDE
SDW-27266	U	U	U	PCC	DISTRICT1	3	0	1	0	0	1	SW WILLOW ST BETWEEN FAUNTLEROY WAY SW AND 45TH AVE SW, N SIDE
SDW-21212	Y	U	U	PCC	DISTRICT2	2	0	0	1	0	1	S HUDSON ST BETWEEN BOWEN PL S AND 45TH W AVE S, N SIDE
SDW-11798	U	U	Y	PCC	DISTRICT4	1	0	1	0	0	1	26TH AVE NE BETWEEN NE 70TH ST AND NE 72ND ST, W SIDE
SDW-28373	U	U	U	PCC	DISTRICT2	3	0	0	0	1	1	32ND AVE S BETWEEN S LUCILE ST AND S ORCAS ST, E SIDE
SDW-28769	U	U	Y	PCC	DISTRICT2	1	0	0	1	0	1	44TH AVE S BETWEEN S HUDSON W ST AND S DAWSON ST, E SIDE
SDW-17462	U	U	Y	PCC	DISTRICT3	1	0	0	1	0	1	31ST AVE E BETWEEN E REPUBLICAN ST AND DEAD END 1, W SIDE
SDW-14574	U	U	U	PCC	DISTRICT5	3	0	1	0	0	1	NE 102ND ST BETWEEN 5TH AVE NE AND DEAD END 1, N SIDE
SDW-17761	U	U	U	PCC	DISTRICT3	3	1	0	0	0	1	E THOMAS ST BETWEEN 14TH E AVE E AND MALDEN AVE E, N SIDE
SDW-28242	U	U	Y	PCC	DISTRICT1	1	0	0	0	1	1	45TH AVE SW BETWEEN SW SPOKANE ST AND SW CHARLESTOWN ST, E SIDE
SDW-15544	U	U	Y	PCC	DISTRICT5	1	0	0	0	1	1	N 88TH ST BETWEEN DENSMORE AVE N AND CAROLINE AVE N, S SIDE
SDW-10906	Y	U	U	PCC	DISTRICT7	2	0	1	0	0	1	5TH AVE N BETWEEN HIGHLAND DR AND 5 UPPER AVE N, E SIDE
SDW-22227	U	U	Y	PCC	DISTRICT2	1	0	1	0	0	1	35TH PL S BETWEEN S HOLLY PL AND HOLLY PARK DR S, E SIDE
SDW-15565	U	U	U	PCC	DISTRICT3	3	0	0	1	0	1	17TH AVE S BETWEEN S MAIN ST AND S JACKSON ST, W SIDE
SDW-14942	U	U	U	PCC	DISTRICT3	3	0	0	1	0	1	16TH AVE S BETWEEN S MAIN ST AND S JACKSON ST, E SIDE
SDW-19239	U	U	U	PCC	DISTRICT3	3	1	0	0	0	1	BROADWAY CT BETWEEN E MADISON ST AND E SENECA ST, E SIDE
SDW-15130	U	U	U	PCC	DISTRICT3	3	0	0	0	1	1	E LYNN ST BETWEEN 20TH AVE E AND 22ND AVE E, S SIDE
SDW-9481	U	U	Y	PCC	DISTRICT7	1	0	0	1	0	1	WHEELER ST BETWEEN 4TH AVE N AND BIGELOW AVE N, S SIDE
SDW-6474	U	U	U	PCC	DISTRICT4	3	0	1	0	0	1	N ALLEN PL BETWEEN WINSLOW PL N AND WHITMAN AVE N, S SIDE
SDW-23931	U	U	Y	PCC	DISTRICT2	1	0	0	0	1	1	S FOREST ST BETWEEN 13TH AVE S AND 14TH AVE S, S SIDE
SDW-39627	Y	U	N	PCC	DISTRICT1	2	0	0	0	1	1	SW JUNEAU ST BETWEEN 23RD AVE SW AND DELRIDGE WAY SW, S SIDE
SDW-39449	U	U	U	PCC	DISTRICT7	3	0	0	0	1	1	W GOVERNMENT WAY BETWEEN 32ND S AVE W AND 33RD AVE W, N SIDE
SDW-24562	Y	U	U	PCC	DISTRICT2	2	0	0	0	1	1	S HORTON ST BETWEEN LAFAYETTE AVE S AND ALAMO PL S, S SIDE
SDW-42109	U	U	Y	PCC	DISTRICT2	1	0	0	0	1	1	S RYAN ST BETWEEN 65TH AVE S AND 66TH AVE S, N SIDE
SDW-41071	U	U	Y	PCC	DISTRICT6	1	0	0	0	1	1	MERIDIAN AVE N BETWEEN EAST GREEN LAKE DR N AND N 75TH ST, SE SIDE
SDW-40850	U	U	U	PCC	DISTRICT3	3	0	0	1	0	1	E HARRISON ST BETWEEN M L KING JR WAY E AND 29TH AVE E, S SIDE
SDW-43017	U	U	U	PCC	DISTRICT1	3	0	0	0	1	1	56TH AVE SW BETWEEN ALKI AVE SW AND SW LANDER ST, E SIDE
SDW-8760	U	U	Y	PCC	DISTRICT7	1	0	1	0	0	1	W GALER ST BETWEEN 5TH E AVE W AND 5TH W AVE W, S SIDE
SDW-36639	U	U	Y	PCC	DISTRICT6	1	1	0	0	0	1	15TH AVE NW BETWEEN NW 51ST ST AND NW 52ND ST, E SIDE
SDW-45343	U	U	U	PCC	DISTRICT1	3	0	1	0	0	1	SW SPOKANE ST BETWEEN HARBOR AVE SW AND 30TH AVE SW, S SIDE
SDW-4554	U	U	U	PCC	DISTRICT7	3	0	0	0	1	1	MAGNOLIA BLVD W BETWEEN MONTAVISTA PL W AND W PARKMONT SR PL, SW SIDE
SDW-35188	Y	U	U	PCC	DISTRICT7	2	0	1	0	0	1	PIKE ST BETWEEN ELLIOTT AVE AND ELLIOTT ER AVE, SE SIDE
SDW-4787	U	U	Y	AC	DISTRICT5	1	0	1	0	0	1	NE 95TH ST BETWEEN 23RD AVE NE AND 25TH AVE NE, S SIDE



**SDOT ADA Transition Plan Appendix 6.1d: 2017 Curb Ramp Healthcare Prioritization**

Sidewalk ID	Location H (1)	Location M	Location L (2)	Surface Type	District No.	Ramp Score	Facilities Served				Total Count	Unit Description
							A	B	C	D		
SDW-23115	U	U	Y	PCC	DISTRICT2	1	0	0	0	1	1	S DAWSON ST BETWEEN 13TH AVE S AND 15TH AVE S, N SIDE
SDW-6358	Y	U	U	PCC	DISTRICT4	2	0	1	0	0	1	WOODLAWN AVE N BETWEEN N 46TH ST AND N 47TH ST, E SIDE
SDW-23994	U	U	U	PCC	DISTRICT2	3	0	0	0	1	1	15TH AVE S BETWEEN S MCCLELLAN ST AND S FOREST ST, E SIDE
SDW-38332	U	U	U	PCC	DISTRICT7	3	0	0	0	1	1	10TH PL W BETWEEN W FULTON ST AND W BARRETT ST, W SIDE
SDW-25127	U	U	Y	PCC	DISTRICT2	1	0	0	0	1	1	S ORCHARD ST BETWEEN 48TH AVE S AND DEAD END 1, S SIDE
SDW-19026	Y	U	U	PCC	DISTRICT3	2	0	0	1	0	1	29TH AVE E BETWEEN E JOHN ST AND E THOMAS ST, W SIDE
SDW-512	Y	U	U	PCC	DISTRICT6	2	0	0	1	0	1	1ST LOWER AVE NW BETWEEN NW 46TH ST AND NW 47TH ST, W SIDE
SDW-13043	Y	U	U	PCC	DISTRICT5	2	0	0	0	1	1	BURKE AVE N BETWEEN N 85TH ST AND N 88TH ST, E SIDE
SDW-9932	Y	U	U	PCC	DISTRICT7	2	0	0	0	1	1	GILMAN AVE W BETWEEN 24TH AVE W AND 25TH AVE W, SW SIDE
SDW-9917	Y	U	U	PCC	DISTRICT7	2	0	0	0	1	1	26TH AVE W BETWEEN DEAD END AND W THURMAN ST, W SIDE
SDW-3027	U	U	Y	PCC	DISTRICT6	1	0	0	1	0	1	GREENWOOD AVE N BETWEEN N 47TH S ST AND N 47TH N ST, W SIDE
SDW-11127	Y	U	U	PCC	DISTRICT6	2	0	0	0	1	1	NW 72ND ST BETWEEN 33RD AVE NW AND 34TH AVE NW, S SIDE
SDW-43398	U	U	U	PCC	DISTRICT1	3	0	0	1	0	1	SW MASSACHUSETTS ST BETWEEN 46TH AVE SW AND 47TH AVE SW, N SIDE
SDW-37487	N	U	U	PCC	DISTRICT4	3	0	1	0	0	1	NE 73RD ST BETWEEN 23RD AVE NE AND 24TH AVE NE, S SIDE
SDW-8352	U	U	U	PCC	DISTRICT7	3	0	0	0	1	1	35TH AVE W BETWEEN W SMITH ST AND W RAYE ST, W SIDE
SDW-26711	N	U	U	PCC	DISTRICT2	3	0	0	0	1	1	44TH AVE S BETWEEN S BRIGHTON ST AND S WILLOW ST, W SIDE
SDW-32562	U	U	Y	PCC	DISTRICT6	1	0	0	1	0	1	NW 100TH ST BETWEEN 8TH AVE NW AND DIBBLE AVE NW, N SIDE
SDW-44477	U	U	Y	PCC	DISTRICT1	1	0	0	0	1	1	SW DAKOTA ST BETWEEN 53RD W AVE SW AND 54TH AVE SW, N SIDE
SDW-25522	Y	U	U	PCC	DISTRICT1	2	0	0	0	1	1	15TH AVE SW BETWEEN SW HENDERSON ST AND SW BARTON ST, W SIDE
SDW-13279	Y	U	U	PCC	DISTRICT7	2	0	1	0	0	1	QUEEN ANNE AVE N BETWEEN W LEE ST AND W GALER ST, E SIDE
SDW-22929	U	U	Y	PCC	DISTRICT2	1	0	0	0	1	1	16TH AVE S BETWEEN S HORTON ST AND S HINDS ST, E SIDE
SDW-31029	U	U	Y	PCC	DISTRICT7	1	0	1	0	0	1	PIKE PL BETWEEN POST AL AND PINE ST, NE SIDE
SDW-26395	U	U	U	PCC	DISTRICT1	3	0	0	0	1	1	13TH AVE SW BETWEEN SW HOLDEN ST AND SW KENYON ST, W SIDE
SDW-28253	U	U	Y	PCC	DISTRICT1	1	0	1	0	0	1	SW LANDER ST BETWEEN 44TH AVE SW AND 45TH AVE SW, N SIDE
SDW-23799	U	U	U	PCC	DISTRICT1	3	0	0	0	1	1	SW HANFORD ST BETWEEN SW WINTHROP ST AND 59TH AVE SW, N SIDE
SDW-35906	U	U	U	PCC	DISTRICT1	3	0	1	0	0	1	35TH AVE SW BETWEEN FAUNTLEROY N WAY SW AND FAUNTLEROY S WAY SW, W SIDE
SDW-41093	U	U	U	PCC	DISTRICT2	3	0	0	0	1	1	S LUCILE ST BETWEEN 22ND AVE S AND 23RD AVE S, N SIDE
SDW-22405	U	U	Y	PCC	DISTRICT2	1	0	0	0	1	1	S GRAHAM ST BETWEEN 52ND E AVE S AND CHATHAM DR S, S SIDE
SDW-38351	U	U	Y	PCC	DISTRICT7	1	0	1	0	0	1	VALLEY ST BETWEEN 6TH AVE N AND AURORA AVE N, N SIDE
SDW-217	U	U	U	PCC	DISTRICT6	3	0	1	0	0	1	1ST AVE NW BETWEEN N 54TH ST AND NW 54TH ST, E SIDE
SDW-45338	Y	U	U	PCC	DISTRICT4	2	0	1	0	0	1	STONE WAY N BETWEEN N 41ST S ST AND N 41ST N ST, W SIDE
SDW-24420	U	U	Y	PCC	DISTRICT2	1	0	0	1	0	1	S BRANDON ST BETWEEN 45TH AVE S AND 46TH AVE S, S SIDE
SDW-11746	U	U	Y	PCC	DISTRICT3	1	1	0	0	0	1	FAIRVIEW NR AVE N BETWEEN FAIRVIEW PL N AND ALOHA ST, SE SIDE
SDW-25658	U	U	U	PCC	DISTRICT1	3	0	0	0	1	1	11TH AVE SW BETWEEN SW KENYON ST AND SW ELMGROVE ST, E SIDE
SDW-4082	U	U	U	PCC	DISTRICT6	3	0	1	0	0	1	GREENWOOD AVE N BETWEEN N 54TH ST AND N 55TH S ST, W SIDE
SDW-8304	Y	U	U	PCC	DISTRICT6	2	0	0	0	1	1	NW 73RD ST BETWEEN 33RD AVE NW AND 34TH AVE NW, N SIDE
SDW-8942	U	U	Y	PCC	DISTRICT7	1	0	0	0	1	1	11TH AVE W BETWEEN W FULTON ST AND W BARRETT ST, W SIDE
SDW-1213	U	U	Y	PCC	DISTRICT5	1	0	0	0	1	1	26TH AVE NE BETWEEN NE 86TH ST AND NE 87TH ST, E SIDE
SDW-34678	U	U	Y	PCC	DISTRICT2	1	0	0	0	1	1	WATERS ER AVE S BETWEEN S THAYER ST AND S RYAN ST, E SIDE
SDW-19277	U	U	U	PCC	DISTRICT3	3	0	0	1	0	1	E SPRUCE ST BETWEEN 15TH AVE AND 16TH AVE, S SIDE
SDW-23971	U	U	Y	PCC	DISTRICT2	1	0	0	0	1	1	S THISTLE ST BETWEEN 47TH AVE S AND 48TH AVE S, N SIDE
SDW-19046	U	U	U	PCC	DISTRICT3	3	0	1	0	0	1	25TH AVE BETWEEN E FIR ST AND E SPRUCE ST, E SIDE
SDW-19419	U	U	U	PCC	DISTRICT2	3	0	0	0	1	1	14TH AVE S BETWEEN S ANGELINE S ST AND S FERDINAND N ST, W SIDE
SDW-23584	U	U	U	PCC	DISTRICT3	3	0	0	1	0	1	S JUDKINS ST BETWEEN BRADNER PL S AND 29TH AVE S, S SIDE
SDW-33202	U	U	U	PCC	DISTRICT6	3	0	1	0	0	1	MARY AVE NW BETWEEN HOLMAN RD NW AND NW 92ND ST, E SIDE
SDW-31674	N	U	Y	PCC	DISTRICT1	1	0	1	0	0	1	36TH AVE SW BETWEEN SW AVALON WAY AND SW OREGON ST, E SIDE

**SDOT ADA Transition Plan Appendix 6.1d: 2017 Curb Ramp Healthcare Prioritization**

Sidewalk ID	Location H (1)	Location M	Location L (2)	Surface Type	District No.	Ramp Score	Facilities Served				Total Count	Unit Description
							A	B	C	D		
SDW-9716	Y	U	U	PCC	DISTRICT7	2	0	0	0	1	1	8TH AVE W BETWEEN W DRAVUS E ST AND W CREMONA ST, E SIDE
SDW-1436	U	U	Y	PCC	DISTRICT5	1	0	0	0	1	1	28TH AVE NE BETWEEN NE 107TH ST AND DEAD END 2, E SIDE
SDW-8374	Y	U	N	PCC	DISTRICT6	2	0	0	0	1	1	NW 75TH ST BETWEEN 33RD AVE NW AND 34TH AVE NW, S SIDE
SDW-1525	Y	Y	U	PCC	DISTRICT5	2	0	0	0	1	1	30TH AVE NE BETWEEN NE 86TH ST AND NE 87TH ST, W SIDE
SDW-7797	U	U	U	PCC	DISTRICT4	3	0	1	0	0	1	N 34TH ST BETWEEN N NORTHLAKE PL AND CARR PL N, S SIDE
SDW-7651	U	U	Y	PCC	DISTRICT4	1	0	1	0	0	1	N 47TH ST BETWEEN WOODLAWN AVE N AND DENSMORE AVE N, N SIDE
SDW-1789	U	U	Y	PCC	DISTRICT6	1	0	0	0	1	1	35TH AVE NW BETWEEN NW 67TH ST AND NW 68TH ST, W SIDE
SDW-7279	N	U	U	PCC	DISTRICT7	3	0	1	0	0	1	5TH AVE N BETWEEN ALOHA ST AND WARD ST, E SIDE
SDW-25253	U	U	U	PCC	DISTRICT1	3	0	1	0	0	1	SW WALKER ST BETWEEN 46TH AVE SW AND 47TH AVE SW, S SIDE
SDW-23983	U	U	Y	PCC	DISTRICT2	1	0	0	0	1	1	14TH AVE S BETWEEN S LANDER ST AND S MCCLELLAN ST, W SIDE
SDW-25893	U	U	U	PCC	DISTRICT1	3	0	0	1	0	1	45TH AVE SW BETWEEN SW MASSACHUSETTS ST AND SW HOLTGATE ST, E SIDE
SDW-6833	Y	Y	N	PCC	DISTRICT6	2	1	0	0	0	1	NW 48TH ST BETWEEN 17TH AVE NW AND BALLARD AVE NW, N SIDE
SDW-23863	U	U	Y	AC	DISTRICT2	1	0	0	0	1	1	32ND AVE S BETWEEN S HOLLY ST AND S HOLLY PL, NE SIDE
SDW-9013	U	U	U	PCC	DISTRICT7	3	0	1	0	0	1	2ND AVE N BETWEEN BOSTON ST AND LYNN ST, E SIDE
SDW-38417	U	U	Y	PCC	DISTRICT6	1	0	0	0	1	1	NW 69TH ST BETWEEN 32ND AVE NW AND DEAD END, N SIDE
SDW-11306	U	U	U	PCC	DISTRICT7	3	0	0	0	1	1	30TH AVE W BETWEEN W TILDEN ST AND W EMERSON ST, W SIDE
SDW-36556	U	U	U	PCC	DISTRICT5	3	0	0	0	1	1	4TH AVE NW BETWEEN NW 132ND ST AND DEAD END 2, E SIDE
SDW-17868	Y	U	U	PCC	DISTRICT5	2	0	0	0	1	1	12TH AVE NE BETWEEN NE 88TH ST AND NE 89TH ST, E SIDE
SDW-25853	U	U	U	PCC	DISTRICT2	3	0	0	0	1	1	66TH AVE S BETWEEN S PRENTICE ST AND S BANGOR ST, E SIDE
SDW-31480	Y	U	U	PCC	DISTRICT1	2	0	0	0	1	1	HILLCREST AVE SW BETWEEN 56TH AVE SW AND SW GENESEE ST, SW SIDE
SDW-16692	U	U	Y	PCC	DISTRICT5	1	0	1	0	0	1	20TH AVE NE BETWEEN NE 88TH ST AND NE 89TH ST, E SIDE
SDW-1135	U	U	U	PCC	DISTRICT3	3	0	0	1	0	1	30TH AVE S BETWEEN S DEARBORN E ST AND S CHARLES ST, W SIDE
SDW-16674	U	U	Y	PCC	DISTRICT3	1	0	0	1	0	1	S MAIN ST BETWEEN BOREN AVE S AND 14TH AVE S, S SIDE
SDW-1883	U	U	Y	PCC	DISTRICT7	1	0	0	0	1	1	28TH AVE W BETWEEN W BOSTON N ST AND W LYNN S ST, E SIDE
SDW-41775	U	U	Y	PCC	DISTRICT2	1	0	0	1	0	1	WETMORE AVE S BETWEEN 30TH AVE S AND S BYRON ST, NE SIDE
SDW-12641	U	U	U	PCC	DISTRICT3	3	1	0	0	0	1	YALE AVE N BETWEEN VALLEY ST AND ALOHA ST, E SIDE
SDW-12869	N	Y	Y	PCC	DISTRICT3	1	0	0	0	1	1	18TH AVE E BETWEEN DEAD END 2 AND BOYER AVE E, NW SIDE
SDW-38496	U	U	Y	PCC	DISTRICT4	1	1	0	0	0	1	43RD AVE NE BETWEEN NE 43RD ST AND NE 44TH ST, W SIDE
SDW-31928	Y	U	U	PCC	DISTRICT1	2	0	1	0	0	1	SW FRONTENAC ST BETWEEN 41ST AVE SW AND PARSHALL PL SW, N SIDE
SDW-13435	U	Y	Y	PCC	DISTRICT7	1	0	1	0	0	1	VALLEY ST BETWEEN 4TH AVE N AND 5TH AVE N, N SIDE
SDW-26069	Y	U	U	PCC	DISTRICT1	2	0	0	1	0	1	SW HOLTGATE ST BETWEEN 46TH AVE SW AND 47TH AVE SW, S SIDE
SDW-21462	U	U	U	PCC	DISTRICT3	3	1	0	0	0	1	12TH AVE E BETWEEN E HARRISON ST AND E REPUBLICAN ST, E SIDE
SDW-25756	U	U	U	PCC	DISTRICT2	3	0	0	1	0	1	46TH AVE S BETWEEN S BRANDON ST AND S LUCILE ST, E SIDE
SDW-27523	U	U	Y	PCC	DISTRICT2	1	0	0	0	1	1	S ROXBURY ST BETWEEN 57TH W AVE S AND 57TH E AVE S, N SIDE
SDW-23010	U	U	Y	PCC	DISTRICT2	1	0	0	0	1	1	19TH AVE S BETWEEN S BAYVIEW W ST AND S WAITE ST, E SIDE
SDW-17477	N	U	U	PCC	DISTRICT5	3	0	0	0	1	1	NE 90TH ST BETWEEN ROOSEVELT WAY NE AND 12TH AVE NE, N SIDE
SDW-26221	U	U	U	PCC	DISTRICT1	3	0	0	0	1	1	SW KENYON ST BETWEEN 13TH AVE SW AND 14TH AVE SW, N SIDE
SDW-28973	U	U	U	PCC	DISTRICT1	3	0	0	0	1	1	BELVIDERE AVE SW BETWEEN SW STEVENS ST AND SW HANFORD ST, W SIDE
SDW-13891	U	U	U	PCC	DISTRICT4	3	1	0	0	0	1	46TH AVE NE BETWEEN NE 50TH ST AND NE 54TH ST, E SIDE
SDW-27681	U	U	Y	PCC	DISTRICT1	1	0	1	0	0	1	SW WILLOW ST BETWEEN CALIFORNIA AVE SW AND FAUNTLEROY WAY SW, N SIDE
SDW-15580	U	U	U	PCC	DISTRICT3	3	0	0	1	0	1	18TH AVE S BETWEEN E YESLER WAY AND S WASHINGTON ST, E SIDE
SDW-33107	U	U	Y	AC	DISTRICT5	1	0	0	0	1	1	N 145TH ST BETWEEN MERIDIAN AVE N AND BAGLEY AVE N, N SIDE
SDW-35093	Y	U	U	PCC	DISTRICT4	2	0	1	0	0	1	CARR PL N BETWEEN N 35TH ST AND N 36TH ST, W SIDE
SDW-24008	Y	U	U	PCC	DISTRICT2	2	0	0	0	1	1	S OREGON ST BETWEEN CASCADIA AVE S AND 41ST AVE S, N SIDE
SDW-9087	U	U	U	PCC	DISTRICT7	3	0	0	0	1	1	W EMERSON ST BETWEEN 29TH W AVE W AND 30TH AVE W, S SIDE
SDW-7054	N	U	Y	PCC	DISTRICT7	1	0	1	0	0	1	STEWART ST BETWEEN POST AL AND 1ST AVE, NW SIDE

**SDOT ADA Transition Plan Appendix 6.1d: 2017 Curb Ramp Healthcare Prioritization**

Sidewalk ID	Location H (1)	Location M	Location L (2)	Surface Type	District No.	Ramp Score	Facilities Served				Total Count	Unit Description
							A	B	C	D		
SDW-11142	U	U	Y	PCC	DISTRICT6	1	0	0	0	1	1	NW 71ST ST BETWEEN 34TH AVE NW AND 35TH AVE NW, N SIDE
SDW-26305	U	U	Y	PCC	DISTRICT1	1	0	0	0	1	1	59TH ER AVE SW BETWEEN SW HORTON ST AND 58TH AV SW ACCESS RD, E SIDE
SDW-41628	U	U	Y	PCC	DISTRICT3	1	0	1	0	0	1	24TH AVE S BETWEEN E YESLER WAY AND S WASHINGTON ST, E SIDE
SDW-40361	U	Y	Y	PCC	DISTRICT5	1	0	0	0	1	1	NE 85TH ST BETWEEN 17TH W AVE NE AND 17TH E AVE NE, N SIDE
SDW-28775	U	U	U	PCC	DISTRICT2	3	0	0	1	0	1	45TH AVE S BETWEEN S BENNETT ST AND S BRANDON ST, W SIDE
SDW-20413	U	U	U	PCC	DISTRICT2	3	0	0	0	1	1	13TH AVE S BETWEEN S EDMUNDS ST AND S FERDINAND ST, W SIDE
SDW-17983	U	U	U	PCC	DISTRICT3	3	0	0	0	1	1	16TH AVE E BETWEEN E LYNN ST AND E MCGRAW ST, W SIDE
SDW-21801	U	U	Y	PCC	DISTRICT2	1	0	0	0	1	1	17TH AVE S BETWEEN S ORCAS ST AND S JUNEAU ST, W SIDE
SDW-28759	U	U	U	PCC	DISTRICT2	3	0	0	1	0	1	42ND AVE S BETWEEN S FERDINAND S ST AND S HUDSON ST, E SIDE
SDW-26323	U	U	U	PCC	DISTRICT2	3	0	0	0	1	1	53RD AVE S BETWEEN RAINIER AVE S AND S FLETCHER ST, W SIDE
SDW-18805	U	U	U	PCC	DISTRICT3	3	0	0	1	0	1	E BARCLAY CT BETWEEN 12TH AVE AND 13TH AVE, N SIDE
SDW-39419	U	U	Y	PCC	DISTRICT5	1	0	0	0	1	1	NE 143RD PL BETWEEN DEAD END AND 30TH AVE NE, N SIDE
SDW-33706	U	U	Y	PCC	DISTRICT1	1	0	0	0	1	1	37TH AVE SW BETWEEN SW LANDER ST AND SW STEVENS ST, W SIDE
SDW-25077	Y	U	U	PCC	DISTRICT2	2	0	0	0	1	1	S OAKHURST PL BETWEEN DEAD END AND OAKHURST RD S, S SIDE
SDW-44089	U	U	U	PCC	DISTRICT5	3	0	0	0	1	1	NW 125TH ST BETWEEN 10TH W AVE NW AND 11TH AVE NW, N SIDE
SDW-16646	N	U	U	PCC	DISTRICT3	3	0	0	1	0	1	24TH AVE E BETWEEN E ROY ST AND E VALLEY ST, W SIDE
SDW-26052	U	U	U	PCC	DISTRICT1	3	0	0	0	1	1	SW BARTON ST BETWEEN 14TH AVE SW AND 15TH AVE SW, S SIDE
SDW-15141	U	U	U	PCC	DISTRICT3	3	0	0	0	1	1	E NEWTON ST BETWEEN 20TH AVE E AND 22ND AVE E, SW SIDE
SDW-19482	U	U	Y	PCC	DISTRICT2	1	0	0	0	1	1	20TH AVE S BETWEEN DEAD END AND S LUCILE ST, W SIDE
SDW-517	U	U	Y	PCC	DISTRICT2	1	0	1	0	0	1	10TH AVE S BETWEEN XW S LANE ST AND S DEARBORN ST, E SIDE
SDW-44550	U	U	U	PCC	DISTRICT1	3	0	0	0	1	1	SW GENESEE ST BETWEEN 52ND AVE SW AND 52ND PL SW, S SIDE
SDW-9694	U	U	U	PCC	DISTRICT6	3	1	0	0	0	1	NW LEARY WAY BETWEEN 15TH SB AVE NW AND LEARY AVE NW, N SIDE
SDW-24431	U	U	Y	PCC	DISTRICT2	1	0	0	1	0	1	S FINDLAY ST BETWEEN RAINIER AVE S AND 46TH AVE S, N SIDE
SDW-448	U	U	U	PCC	DISTRICT6	3	0	1	0	0	1	2ND AVE NW BETWEEN NW 52ND E ST AND NW 53RD E ST, W SIDE
SDW-8070	U	U	U	PCC	DISTRICT7	3	0	0	0	1	1	W RUFFNER ST BETWEEN 11TH AVE W AND 12TH AVE W, S SIDE
SDW-39436	U	U	Y	PCC	DISTRICT7	1	0	1	0	0	1	HOWE ST BETWEEN 2ND AVE N AND 3RD AVE N, N SIDE
SDW-947	U	Y	U	PCC	DISTRICT6	3	1	0	0	0	1	15TH AVE NW BETWEEN BALLARD BR AND NW 51ST ST, E SIDE
SDW-2477	U	U	Y	PCC	DISTRICT7	1	0	0	0	1	1	36TH AVE W BETWEEN W FULTON ST AND W BARRETT ST, W SIDE
SDW-28453	Y	U	U	PCC	DISTRICT1	2	0	1	0	0	1	CALIFORNIA AVE SW BETWEEN SW OHELLO S ST AND SW FONTANELLE ST, W SIDE
SDW-15303	U	U	U	PCC	DISTRICT4	3	0	1	0	0	1	NE 54TH ST BETWEEN 22ND WR AVE NE AND 22ND AVE NE, N SIDE
SDW-25731	U	U	Y	PCC	DISTRICT2	1	0	0	0	1	1	S MORGAN ST BETWEEN M L KING JR ER WAY S AND 39TH AVE S, S SIDE
SDW-6323	Y	U	U	PCC	DISTRICT5	2	0	0	0	1	1	NE 125TH ST BETWEEN 24TH E AVE NE AND 25TH AVE NE, N SIDE
SDW-7745	N	U	U	PCC	DISTRICT7	3	0	0	1	0	1	4TH AVE N BETWEEN MCGRAW ST AND WHEELER ST, E SIDE
SDW-185	U	U	U	PCC	DISTRICT6	3	0	0	1	0	1	1ST AVE NW BETWEEN N 47TH ST AND NW 48TH ST, E SIDE
SDW-36138	U	U	U	PCC	DISTRICT6	3	0	1	0	0	1	1ST AVE NW BETWEEN NW 52ND ST AND NW 53RD ST, W SIDE
SDW-215	U	U	U	PCC	DISTRICT6	3	0	1	0	0	1	1ST AVE NW BETWEEN NW 54TH ST AND NW 55TH ST, W SIDE
SDW-36796	U	U	U	PCC	DISTRICT3	3	1	0	0	0	1	BELLEVUE PL E BETWEEN SUMMIT W AVE E AND SUMMIT E AVE E, NW SIDE
SDW-244	U	U	Y	PCC	DISTRICT2	1	0	0	0	1	1	10TH AVE S BETWEEN S OREGON ST AND S SNOQUALMIE PL, W SIDE
SDW-34743	U	U	U	PCC	DISTRICT5	3	0	0	0	1	1	15TH AVE NE BETWEEN NE 127TH ST AND NE 130TH ST, E SIDE
SDW-8913	U	U	U	PCC	DISTRICT1	3	0	1	0	0	1	SW AVALON WAY BETWEEN HARBOR AVE SW AND SW SPOKANE SR ST, E SIDE
SDW-4658	Y	U	U	PCC	DISTRICT6	2	0	1	0	0	1	PALATINE PL N BETWEEN NW 56TH ST AND 1ST AVE NW, NW SIDE
SDW-4656	U	U	U	PCC	DISTRICT6	3	0	1	0	0	1	PALATINE PL N BETWEEN 1ST AVE NW AND N 57TH ST, SE SIDE
SDW-24000	Y	U	U	PCC	DISTRICT2	2	0	0	1	0	1	S HORTON ST BETWEEN 33RD AVE S AND 34TH AVE S, S SIDE
SDW-4842	U	U	U	PCC	DISTRICT4	3	0	1	0	0	1	N 43RD ST BETWEEN INTERLAKE AVE N AND ASHWORTH AVE N, S SIDE
SDW-40111	U	U	U	PCC	DISTRICT4	3	0	1	0	0	1	N 43RD ST BETWEEN DENSMORE AVE N AND WALLINGFORD AVE N, N SIDE
SDW-4824	Y	U	U	PCC	DISTRICT6	2	0	0	1	0	1	N 44TH ST BETWEEN GREENWOOD AVE N AND PHINNEY AVE N, N SIDE

**SDOT ADA Transition Plan Appendix 6.1d: 2017 Curb Ramp Healthcare Prioritization**

Sidewalk ID	Location H (1)	Location M	Location L (2)	Surface Type	District No.	Ramp Score	Facilities Served				Total Count	Unit Description
							A	B	C	D		
SDW-8936	N	U	Y	PCC	DISTRICT7	1	0	0	0	1	1	10TH AVE W BETWEEN W BERTONA ST AND W RUFFNER ST, E SIDE
SDW-39298	U	U	Y	PCC	DISTRICT7	1	0	0	0	1	1	WEST VIEWMONT WAY W BETWEEN CONSTANCE W DR W AND MONTAVISTA PL W, SW SIDE
SDW-7424	U	U	U	PCC	DISTRICT7	3	0	0	0	1	1	W BERTONA ST BETWEEN 13TH AVE W AND 14TH AVE W, S SIDE
SDW-4478	Y	U	U	BR	DISTRICT7	2	0	1	0	0	1	PIKE PL BETWEEN PINE ST AND STEWART ST, SW SIDE
SDW-3361	U	U	Y	PCC	DISTRICT4	1	0	1	0	0	1	CARR PL N BETWEEN N 36TH ST AND N 37TH ST, W SIDE
SDW-5207	N	U	Y	PVCC	DISTRICT5	1	0	0	0	1	1	NE 130TH ST BETWEEN 20TH AVE NE AND 22ND AVE NE, N SIDE
SDW-6933	Y	U	U	PCC	DISTRICT4	2	0	1	0	0	1	N 42ND ST BETWEEN MIDVALE AVE N AND STONE WAY N, N SIDE
SDW-6949	Y	U	U	PCC	DISTRICT6	2	0	1	0	0	1	N 52ND ST BETWEEN 1ST AVE NW AND PALATINE AVE N, S SIDE
SDW-2130	U	U	N	PCC	DISTRICT6	3	0	0	0	1	1	33RD AVE NW BETWEEN NW 71ST ST AND NW 72ND ST, W SIDE
SDW-8427	U	U	U	PCC	DISTRICT5	3	0	0	0	1	1	NE 135TH ST BETWEEN 15TH ER AVE NE AND 15TH PL NE, N SIDE
SDW-3277	U	U	Y	PCC	DISTRICT4	1	0	1	0	0	1	AURORA AVE N BETWEEN N 38 UPPER ST AND N 39TH ST, W SIDE
SDW-2180	U	U	U	PCC	DISTRICT6	3	0	0	0	1	1	34TH AVE NW BETWEEN NW 67TH ST AND NW 68TH ST, W SIDE
SDW-2173	U	U	Y	PCC	DISTRICT6	1	0	0	0	1	1	34TH AVE NW BETWEEN NW 73RD ST AND NW 74TH ST, W SIDE
SDW-8188	U	U	Y	PCC	DISTRICT7	1	0	0	1	0	1	WHEELER ST BETWEEN NOB HILL AVE N AND NOB HILL ER AVE N, N SIDE
SDW-8179	Y	U	U	PCC	DISTRICT7	2	0	0	0	1	1	33RD AVE W BETWEEN W THURMAN ST AND W ELMORE ST, W SIDE
SDW-37276	Y	U	U	PCC-TS	DISTRICT7	2	0	0	0	1	1	W THURMAN ST BETWEEN 34TH AVE W AND 35TH AVE W, S SIDE
SDW-23279	U	U	U	PCC	DISTRICT2	3	0	0	0	1	1	SWIFT AVE S BETWEEN S WARSAW ST AND MARS AVE S, NE SIDE
SDW-41510	U	U	U	PCC	DISTRICT1	3	0	1	0	0	1	SW CHARLESTOWN ST BETWEEN FAUNTLEROY WAY SW AND 33RD AVE SW, N SIDE
SDW-10556	Y	U	U	PCC	DISTRICT7	2	0	1	0	0	1	1ST AVE N BETWEEN GARFIELD N ST AND HAYES ST, E SIDE
SDW-24033	U	U	U	PCC	DISTRICT1	3	0	1	0	0	1	30TH AVE SW BETWEEN SW ADAMS ST AND SW NEVADA ST, W SIDE
SDW-45305	Y	U	U	PCC	DISTRICT6	2	0	0	1	0	1	9TH AVE NW BETWEEN HOLMAN RD NW AND NW 96TH ST, E SIDE
SDW-10696	U	U	U	PCC	DISTRICT7	3	0	1	0	0	1	BOSTON ST BETWEEN WARREN AVE N AND 2ND AVE N, S SIDE
SDW-19147	U	U	Y	PCC	DISTRICT3	1	1	0	0	0	1	14TH AVE E BETWEEN E THOMAS W ST AND E HARRISON ST, E SIDE
SDW-19760	U	U	Y	PCC	DISTRICT2	1	0	0	0	1	1	OAKHURST RD S BETWEEN SEWARD PARK N AVE S AND S OAKHURST PL, NW SIDE
SDW-5767	Y	U	U	PCC	DISTRICT5	2	0	0	0	1	1	NE 125TH ST BETWEEN ROOSEVELT N WAY NE AND NE 125TH SR ST, NE SIDE
SDW-32117	Y	U	U	AC	DISTRICT6	2	0	1	0	0	1	N 57TH ST BETWEEN PALATINE PL N AND GREENWOOD AVE N, S SIDE
SDW-11845	N	U	U	PCC	DISTRICT7	3	0	1	0	0	1	LYNN ST BETWEEN 1ST AVE N AND WARREN AVE N, S SIDE
SDW-4319	U	U	Y	PCC	DISTRICT7	1	0	0	0	1	1	ROSEMONT PL W BETWEEN W MCGRAW ST AND W PARKMONT PL, SW SIDE
SDW-13541	N	U	U	PCC	DISTRICT4	3	0	1	0	0	1	NE 65TH ST BETWEEN 25TH AVE NE AND 26TH AVE NE, N SIDE
SDW-38007	Y	U	U	PCC	DISTRICT4	2	0	1	0	0	1	27TH AVE NE BETWEEN NE 60TH ST AND NE 62ND ST, E SIDE
SDW-40119	U	U	U	PCC	DISTRICT4	3	0	1	0	0	1	N 48TH ST BETWEEN WOODLAWN AVE N AND DENSMORE AVE N, S SIDE
SDW-2174	Y	U	U	PCC	DISTRICT6	2	0	0	0	1	1	34TH AVE NW BETWEEN NW 72ND ST AND NW 73RD ST, W SIDE
SDW-9367	Y	U	U	PCC	DISTRICT6	2	1	0	0	0	1	NW 51ST ST BETWEEN 14TH AVE NW AND 15TH AVE NW, N SIDE
SDW-1784	U	U	Y	PCC	DISTRICT6	1	0	0	0	1	1	35TH AVE NW BETWEEN NW 71ST ST AND NW 72ND ST, E SIDE
SDW-681	Y	U	U	PCC	DISTRICT6	2	1	0	0	0	1	17TH AVE NW BETWEEN NW LEARY WAY AND NW 49TH ST, E SIDE
SDW-7496	Y	U	N	PCC	DISTRICT6	2	1	0	0	0	1	NW 53RD ST BETWEEN 14TH AVE NW AND 15TH AVE NW, S SIDE
SDW-3614	U	U	U	PCC	DISTRICT7	3	1	0	0	0	1	EASTLAKE AVE E BETWEEN MERCER ST AND LAKEVIEW BLVD E, W SIDE
SDW-3609	U	U	Y	PCC	DISTRICT1	1	0	0	0	1	1	DUMAR WAY SW BETWEEN SW ORCHARD ST AND SW AUSTIN ST, NE SIDE
SDW-3314	U	U	Y	PCC	DISTRICT7	1	0	1	0	0	1	EAGLE ST BETWEEN 1ST AVE AND 2ND WR AVE, SE SIDE
SDW-3729	Y	U	U	PCC	DISTRICT6	2	0	0	1	0	1	GREENWOOD AVE N BETWEEN N 44TH ST AND N 45TH ST, E SIDE
SDW-3726	U	U	U	PCC	DISTRICT6	3	0	0	1	0	1	GREENWOOD AVE N BETWEEN N 46TH S ST AND N 46TH N ST, E SIDE
SDW-36361	Y	U	U	PCC	DISTRICT6	2	0	1	0	0	1	FREMONT WAY N BETWEEN AURORA AVE N AND FREMONT TURN RD, SW SIDE
SDW-19300	Y	Y	U	PCC	DISTRICT2	2	0	0	0	1	1	S BRANDON ST BETWEEN 30TH AVE S AND 31ST AVE S, N SIDE
SDW-19324	U	U	U	PCC	DISTRICT2	3	0	0	0	1	1	BEACON AVE S BETWEEN S LANDER ST AND 16TH AVE S, NE SIDE
SDW-13787	U	U	Y	PCC	DISTRICT4	1	0	1	0	0	1	26TH AVE NE BETWEEN NE 57TH ST AND NE 60TH ST, E SIDE
SDW-13774	U	U	Y	PCC	DISTRICT4	1	0	1	0	0	1	24TH AVE NE BETWEEN NE 48TH ST AND NE 49TH ST, W SIDE



**SDOT ADA Transition Plan Appendix 6.1d: 2017 Curb Ramp Healthcare Prioritization**

Sidewalk ID	Location H (1)	Location M	Location L (2)	Surface Type	District No.	Ramp Score	Facilities Served				Total Count	Unit Description
							A	B	C	D		
SDW-4763	U	U	U	PCC	DISTRICT6	3	0	1	0	0	1	N 36TH ST BETWEEN FREMONT AVE N AND FREMONT LN N, S SIDE
SDW-21183	U	U	U	PCC	DISTRICT2	3	0	0	1	0	1	S DAWSON ST BETWEEN 46TH AVE S AND 47TH AVE S, N SIDE
SDW-26446	U	U	U	PCC	DISTRICT2	3	0	0	0	1	1	54TH AVE S BETWEEN RAINIER AVE S AND S FLETCHER ST, W SIDE
SDW-41014	U	U	Y	PCC	DISTRICT2	1	0	0	1	0	1	S DAWSON ST BETWEEN 42ND AVE S AND 44TH AVE S, N SIDE
SDW-42733	U	U	Y	PCC	DISTRICT2	1	0	0	0	1	1	S BANGOR ST BETWEEN 57TH AVE S AND 59TH AVE S, S SIDE
SDW-20575	U	U	U	PCC	DISTRICT2	3	0	0	1	0	1	S BENNETT ST BETWEEN DEAD END 5 AND 45TH AVE S, S SIDE
SDW-13230	U	U	U	PCC	DISTRICT6	3	0	0	0	1	1	NW 68TH ST BETWEEN 32ND N AVE NW AND 33RD AVE NW, S SIDE
SDW-139	U	U	U	PCC	DISTRICT7	3	0	1	0	0	1	1ST AVE BETWEEN EAGLE ST AND WARREN PL, SW SIDE
SDW-9986	Y	U	U	PCC	DISTRICT7	2	0	1	0	0	1	WARREN AVE N BETWEEN LYNN ST AND MCGRAW ST, E SIDE
SDW-10013	U	U	U	PCC	DISTRICT6	3	1	0	0	0	1	NW 57TH ST BETWEEN 14TH AVE NW AND 15TH AVE NW, S SIDE
SDW-152	U	U	Y	PCC	DISTRICT7	1	0	1	0	0	1	1ST AVE N BETWEEN LEE ST AND GALER ST, E SIDE
SDW-12620	U	U	U	PCC	DISTRICT7	3	0	1	0	0	1	NOB HILL AVE N BETWEEN VALLEY ST AND ALOHA ST, W SIDE
SDW-14626	Y	U	N	PCC	DISTRICT7	2	0	1	0	0	1	3RD AVE N BETWEEN ROY ST AND VALLEY ST, W SIDE
SDW-14619	Y	U	U	PCC	DISTRICT7	2	0	1	0	0	1	3RD AVE N BETWEEN PROSPECT ST AND DEAD END 2, W SIDE
SDW-24377	U	U	U	PCC	DISTRICT1	3	0	0	0	1	1	16TH AVE SW BETWEEN SW OTHELLO ST AND SW WEBSTER ST, W SIDE
SDW-7995	Y	U	U	PCC	DISTRICT7	2	0	1	0	0	1	W GARFIELD ST BETWEEN 3RD AVE W AND 4TH AVE W, S SIDE
SDW-24253	Y	U	N	PCC	DISTRICT1	2	0	0	0	1	1	14TH AVE SW BETWEEN SW WEBSTER ST AND SW HOLDEN ST, W SIDE
SDW-7868	U	U	U	PCC	DISTRICT7	3	0	1	0	0	1	W GALER ST BETWEEN 4TH W AVE W AND 5TH E AVE W, N SIDE
SDW-8305	U	U	Y	PCC	DISTRICT6	1	0	0	0	1	1	NW 73RD ST BETWEEN 32ND AVE NW AND 33RD AVE NW, S SIDE
SDW-7231	U	U	U	PCC	DISTRICT7	3	0	0	0	1	1	CONKLING PL W BETWEEN 8TH AVE W AND W BERTONA ST, NE SIDE
SDW-5948	U	U	U	PCC	DISTRICT4	3	0	1	0	0	1	STONE WAY N BETWEEN N 42ND ST AND N MENFORD PL, W SIDE
SDW-13012	U	U	Y	PCC	DISTRICT7	1	0	1	0	0	1	ROY ST BETWEEN 6TH AVE N AND AURORA AVE N, S SIDE
SDW-39463	Y	U	U	PCC	DISTRICT1	2	0	0	0	1	1	18TH AVE SW BETWEEN SW HOLLY ST AND SW MYRTLE ST, E SIDE
SDW-22391	Y	U	U	PCC	DISTRICT1	2	0	0	0	1	1	16TH AVE SW BETWEEN SW DAWSON ST AND SW BRANDON ST, W SIDE
SDW-44118	U	U	U	PCC	DISTRICT1	3	0	0	0	1	1	13TH AVE SW BETWEEN SW TRENTON ST AND SW HENDERSON ST, E SIDE
SDW-37863	U	U	U	PCC	DISTRICT7	3	0	1	0	0	1	3RD AVE W BETWEEN W GALER W ST AND W GARFIELD ST, W SIDE
SDW-795	U	U	U	PCC	DISTRICT5	3	0	0	0	1	1	15TH PL NE BETWEEN NE 135TH ST AND NE 137TH ST, W SIDE
SDW-449	U	U	Y	PCC-TS	DISTRICT6	1	0	1	0	0	1	2ND AVE NW BETWEEN NW 51ST ST AND PALMER CT NW, W SIDE
SDW-6608	Y	U	U	PCC	DISTRICT7	2	0	1	0	0	1	WARD UPPER ST BETWEEN NOB HILL AVE N AND 4TH AVE N, N SIDE
SDW-6229	U	U	Y	PCC	DISTRICT6	1	0	0	1	0	1	N 45TH ST BETWEEN DAYTON W AVE N AND DAYTON E AVE N, N SIDE
SDW-5470	Y	U	U	PCC	DISTRICT4	2	0	1	0	0	1	N 48TH ST BETWEEN MIDVALE AVE N AND GREEN LAKE WAY N, N SIDE
SDW-4980	Y	U	U	PCC	DISTRICT4	2	0	1	0	0	1	N 48TH ST BETWEEN STONE WAY N AND INTERLAKE AVE N, N SIDE
SDW-8239	U	U	U	PCC	DISTRICT6	3	0	1	0	0	1	N 54TH ST BETWEEN 1ST AVE NW AND PALATINE AVE N, S SIDE
SDW-538	Y	U	U	PCC	DISTRICT7	2	0	0	0	1	1	15TH AV W NB ON RP BETWEEN W DRAVUS ST AND 15TH AVE W, E SIDE
SDW-473	Y	U	U	PCC	DISTRICT2	2	0	1	0	0	1	2ND AV ET S BETWEEN 4TH AVE S AND S JACKSON ST, SW SIDE
SDW-40114	U	U	Y	PCC	DISTRICT4	1	0	1	0	0	1	N 43RD ST BETWEEN WOODLAND PK S AVE N AND MIDVALE AVE N, S SIDE
SDW-9704	U	U	U	PCC	DISTRICT7	3	0	1	0	0	1	5TH AVE W BETWEEN W LEE ST AND W GALER E ST, E SIDE
SDW-5333	Y	U	U	PCC	DISTRICT7	2	0	1	0	0	1	POST AL BETWEEN PIKE PL AND PINE ST, SW SIDE
SDW-38881	Y	U	U	PCC	DISTRICT4	2	0	1	0	0	1	N 45TH ST BETWEEN DENSMORE W AVE N AND DENSMORE E AVE N, N SIDE
SDW-5326	U	U	U	PCC	DISTRICT7	3	0	1	0	0	1	PINE ST BETWEEN PIKE PL AND POST AL, NW SIDE
SDW-6262	U	U	Y	PCC	DISTRICT4	1	0	1	0	0	1	N 46TH ST BETWEEN INTERLAKE AVE N AND WOODLAWN AVE N, N SIDE
SDW-6355	Y	U	U	PCC	DISTRICT4	2	0	1	0	0	1	WOODLAWN PL N BETWEEN DEAD END AND N 45TH ST, E SIDE
SDW-6248	U	U	Y	PCC	DISTRICT4	1	0	1	0	0	1	N 44TH ST BETWEEN DENSMORE AVE N AND WALLINGFORD AVE N, S SIDE
SDW-7138	U	U	U	PCC	DISTRICT7	3	0	0	0	1	1	31ST AVE W BETWEEN W RUFFNER ST AND W EMERSON ST, E SIDE
SDW-6089	U	U	U	PCC	DISTRICT7	3	1	0	0	0	1	YALE AVE N BETWEEN MERCER ST AND DEAD END 1, E SIDE
SDW-6996	Y	U	U	PCC	DISTRICT4	2	0	1	0	0	1	WOODLAND PARK AVE N BETWEEN N MOTOR PL AND N 43RD S ST, W SIDE

**SDOT ADA Transition Plan Appendix 6.1d: 2017 Curb Ramp Healthcare Prioritization**

Sidewalk ID	Location H (1)	Location M	Location L (2)	Surface Type	District No.	Ramp Score	Facilities Served				Total Count	Unit Description
							A	B	C	D		
SDW-1387	Y	U	U	PCC	DISTRICT7	2	0	0	0	1	1	29TH AVE W BETWEEN W TILDEN ST AND W EMERSON E ST, E SIDE
SDW-3782	U	Y	Y	PCC	DISTRICT6	1	0	0	1	0	1	DAYTON AVE N BETWEEN N 44TH ST AND N 45TH E ST, E SIDE
SDW-5292	Y	U	U	PCC	DISTRICT6	2	0	0	1	0	1	NW 48TH ST BETWEEN 1ST AVE NW AND DEAD END, S SIDE
SDW-6764	U	U	U	PCC	DISTRICT4	3	0	1	0	0	1	WHITMAN AVE N BETWEEN N 42ND E ST AND N MOTOR PL, E SIDE
SDW-5318	U	Y	Y	PCC	DISTRICT4	1	0	1	0	0	1	N 38TH ST BETWEEN ALBION PL N AND WOODLAND PARK AVE N, N SIDE
SDW-6703	Y	U	U	PCC	DISTRICT5	2	0	0	0	1	1	NE 89TH ST BETWEEN NE 88TH W PL AND 46TH AVE NE, SE SIDE
SDW-17145	U	U	U	PCC	DISTRICT3	3	1	0	0	0	1	E HARRISON ST BETWEEN 13TH AVE E AND 14TH AVE E, S SIDE
SDW-9478	U	U	U	PCC	DISTRICT7	3	0	0	1	0	1	SMITH ST BETWEEN 4TH AVE N AND DEAD END, S SIDE
SDW-40277	U	U	Y	PCC	DISTRICT3	1	1	0	0	0	1	20TH AVE BETWEEN E TERRACE ST AND E JEFFERSON ST, W SIDE
SDW-7287	U	U	Y	PCC	DISTRICT7	1	0	0	0	1	1	W BARRETT ST BETWEEN 8TH W AVE W AND 9TH AVE W, S SIDE
SDW-22684	U	U	U	PCC	DISTRICT2	3	0	0	0	1	1	CASCADIA AVE S BETWEEN S GENESEE ST AND S OREGON ST, W SIDE
SDW-20678	Y	U	U	PCC	DISTRICT2	2	0	0	1	0	1	RENTON AVE S BETWEEN M L KING JR ER N WAY S AND S CHARLESTOWN ST, NE SIDE
SDW-41022	U	U	Y	PCC	DISTRICT2	1	0	0	0	1	1	S WINTHROP ST BETWEEN 12TH AVE S AND 13TH AVE S, N SIDE
SDW-14778	U	U	U	PCC	DISTRICT5	3	0	1	0	0	1	NE 89TH ST BETWEEN 20TH AVE NE AND DEAD END 1, S SIDE
SDW-41016	U	U	U	PCC	DISTRICT2	3	0	0	0	1	1	13TH AVE S BETWEEN S MCCLELLAN ST AND S FOREST ST, W SIDE
SDW-39865	U	U	U	PCC	DISTRICT3	3	0	0	1	0	1	14TH AVE S BETWEEN S WASHINGTON ST AND S MAIN ST, W SIDE
SDW-41124	U	U	Y	PCC	DISTRICT3	1	1	0	0	0	1	21ST AVE BETWEEN E JEFFERSON ST AND E JAMES ST, W SIDE
SDW-21303	U	U	U	PCC	DISTRICT2	3	0	0	1	0	1	S BYRON ST BETWEEN CLAREMONT AVE S AND RAINIER AVE S, SE SIDE
SDW-20689	Y	U	U	PCC	DISTRICT2	2	0	1	0	0	1	S ALASKA ST BETWEEN 32ND AVE S AND 33RD AVE S, S SIDE
SDW-20399	U	U	U	PCC	DISTRICT2	3	0	0	0	1	1	12TH AVE S BETWEEN S DAKOTA ST AND S NEVADA ST, W SIDE
SDW-20396	U	U	U	PCC	DISTRICT2	3	0	0	0	1	1	12TH AVE S BETWEEN S OREGON ST AND S SNOQUALMIE ST, W SIDE
SDW-20686	U	U	U	PCC	DISTRICT2	3	0	1	0	0	1	S ALASKA ST BETWEEN 34TH AVE S AND 35TH AVE S, S SIDE
SDW-22258	U	U	U	PCC	DISTRICT2	3	0	0	0	1	1	S FOUNTAIN PL BETWEEN RENTON AVE S AND 66TH AVE S, NW SIDE
SDW-24263	U	U	U	PCC	DISTRICT2	3	0	0	0	1	1	S HOLLY ST BETWEEN 43RD AVE S AND 44TH AVE S, N SIDE
SDW-26172	U	U	U	PCC	DISTRICT1	3	0	0	0	1	1	57TH AVE SW BETWEEN DEAD END 2 AND SW JACOBSEN RD, SW SIDE
SDW-42274	Y	U	U	PCC	DISTRICT1	2	0	0	0	1	1	SW TEIG PL BETWEEN 56TH AVE SW AND 57TH AVE SW, SE SIDE
SDW-35064	U	U	U	PCC	DISTRICT7	3	0	1	0	0	1	BAY ST BETWEEN WESTERN AVE AND 1ST AVE, NW SIDE
SDW-10551	U	U	Y	PCC	DISTRICT7	1	0	1	0	0	1	1ST AVE N BETWEEN NEWTON ST AND CROCKETT S ST, E SIDE
SDW-28728	U	U	Y	PCC	DISTRICT2	1	0	0	0	1	1	S EDDY ST BETWEEN HAMPTON W RD S AND HAMPTON E RD S, S SIDE
SDW-39185	U	U	U	PCC	DISTRICT6	3	0	1	0	0	1	NW 55TH ST BETWEEN BAKER AVE NW AND 3RD AVE NW, N SIDE
SDW-28092	U	U	U	PCC	DISTRICT2	3	0	1	0	0	1	M L KING JR WR WAY S BETWEEN S ALASKA ST AND S ANGELINE ST, NE SIDE
SDW-38572	U	U	Y	PCC	DISTRICT6	1	0	1	0	0	1	NW 52ND ST BETWEEN 2ND E AVE NW AND 2ND W AVE NW, S SIDE
SDW-10694	U	U	Y	PCC	DISTRICT7	1	0	1	0	0	1	BLAINE ST BETWEEN WARREN AVE N AND 2ND AVE N, N SIDE
SDW-43418	U	U	Y	PCC	DISTRICT1	1	0	0	0	1	1	SW LANDER ST BETWEEN 37TH AVE SW AND BELVIDERE AVE SW, S SIDE
SDW-40692	U	U	Y	PCC	DISTRICT5	1	0	0	0	1	1	DENSMORE AVE N BETWEEN N 85TH ST AND N 88TH ST, W SIDE
SDW-41996	Y	U	U	PCC	DISTRICT1	2	0	1	0	0	1	SW LANDER ST BETWEEN 45TH AVE SW AND 46TH AVE SW, N SIDE
SDW-25228	U	U	U	PCC	DISTRICT2	3	0	0	0	1	1	S ANGEL PL BETWEEN 39TH AVE S AND 42ND AVE S, N SIDE
SDW-13417	U	U	Y	PCC	DISTRICT4	1	0	1	0	0	1	NE 61ST ST BETWEEN DEAD END 2 AND 24TH AVE NE, S SIDE
SDW-14047	U	U	U	PCC	DISTRICT4	3	0	0	0	1	1	23RD AVE NE BETWEEN NE 82ND ST AND NE 83RD ST, E SIDE
SDW-26618	U	U	U	PCC	DISTRICT1	3	0	0	0	1	1	OLSON PL SW BETWEEN SW CAMBRIDGE PL AND SW ROXBURY ST, W SIDE
SDW-32080	U	U	U	PCC	DISTRICT3	3	0	0	1	0	1	S LANE ST BETWEEN 30TH AVE S AND DEAD END 4, S SIDE
SDW-30109	U	U	U	PCC	DISTRICT1	3	0	1	0	0	1	38TH AVE SW BETWEEN SW OREGON ST AND FAUNTLEROY WAY SW, W SIDE
SDW-30105	Y	U	U	PCC	DISTRICT1	2	0	1	0	0	1	36TH AVE SW BETWEEN SW DAKOTA ST AND SW GENESEE ST, W SIDE
SDW-30115	U	U	U	PCC	DISTRICT1	3	0	1	0	0	1	39TH AVE SW BETWEEN SW GENESEE ST AND SW OREGON ST, W SIDE
SDW-1249	U	U	Y	PCC	DISTRICT6	1	0	1	0	0	1	26TH AVE NW BETWEEN NW 59TH ST AND NW BRYGGER PL, E SIDE
SDW-22880	Y	U	U	PCC	DISTRICT2	2	0	0	0	1	1	20TH AVE S BETWEEN S FOREST ST AND S STEVENS ST, E SIDE

**SDOT ADA Transition Plan Appendix 6.1d: 2017 Curb Ramp Healthcare Prioritization**

Sidewalk ID	Location H (1)	Location M	Location L (2)	Surface Type	District No.	Ramp Score	Facilities Served				Total Count	Unit Description
							A	B	C	D		
SDW-21863	Y	U	U	PCC	DISTRICT3	2	0	0	1	0	1	E ALOHA ST BETWEEN 24TH AVE E AND 26TH AVE E, S SIDE
SDW-21861	Y	U	U	PCC	DISTRICT3	2	0	0	1	0	1	E ALOHA ST BETWEEN 28TH AVE E AND 29TH AVE E, N SIDE
SDW-1032	Y	U	U	PCC	DISTRICT5	2	0	1	0	0	1	23RD AVE NE BETWEEN DEAD END S AND NE 92ND ST, W SIDE
SDW-17846	U	U	Y	PCC	DISTRICT3	1	0	1	0	0	1	23RD AVE E BETWEEN E THOMAS ST AND E HARRISON ST, W SIDE
SDW-44287	Y	U	U	PCC	DISTRICT2	2	0	1	0	0	1	S MYRTLE PL BETWEEN S MYRTLE ST AND 33RD AVE S, NE SIDE
SDW-981	Y	U	U	PCC	DISTRICT3	2	0	0	0	1	1	22ND AVE E BETWEEN E REPUBLICAN ST AND E MERCER ST, W SIDE
SDW-15947	Y	U	U	PCC	DISTRICT4	2	0	1	0	0	1	26TH AVE NE BETWEEN NE BLAKELEY ST AND NE 54TH ST, E SIDE
SDW-15937	Y	U	U	PCC	DISTRICT4	2	0	1	0	0	1	NE BLAKELEY ST BETWEEN DEAD END AND NE 51ST ST, NW SIDE
SDW-15579	U	U	U	PCC	DISTRICT3	3	0	0	1	0	1	18TH AVE S BETWEEN S WASHINGTON ST AND S MAIN ST, E SIDE
SDW-17935	U	U	U	PCC	DISTRICT3	3	1	0	0	0	1	BELLEVUE AVE E BETWEEN E MERCER ST AND E ROY ST, E SIDE
SDW-7314	U	U	Y	PCC	DISTRICT7	1	0	0	0	1	1	36TH AVE W BETWEEN W RAYE ST AND W ARMOUR ST, E SIDE
SDW-12877	Y	U	N	PCC	DISTRICT3	2	0	0	1	0	1	26TH AVE E BETWEEN E MERCER ST AND E ROY ST, E SIDE
SDW-33394	Y	U	U	PCC	DISTRICT1	2	0	0	0	1	1	46TH AVE SW BETWEEN SW DAKOTA ST AND SW GENESEE ST, W SIDE
SDW-31267	Y	U	U	PCC	DISTRICT1	2	0	0	0	1	1	54TH AVE SW BETWEEN SW GENESEE ST AND DEAD END, W SIDE
SDW-42845	U	U	U	PCC	DISTRICT1	3	0	1	0	0	1	SW GENESEE ST BETWEEN 36TH AVE SW AND 37TH AVE SW, S SIDE
SDW-24680	U	U	Y	PCC	DISTRICT1	1	0	0	0	1	1	SW ROXBURY ST BETWEEN OLSON PL SW AND 5TH AVE SW, S SIDE
SDW-25304	U	U	Y	PCC	DISTRICT1	1	0	0	0	1	1	10TH AVE SW BETWEEN SW ELMGROVE ST AND SW THISTLE ST, E SIDE
SDW-44658	U	U	Y	PCC	DISTRICT1	1	0	0	1	0	1	S TRENTON ST BETWEEN 14TH AVE S AND DEAD END 4, S SIDE
SDW-30920	U	U	U	PCC	DISTRICT1	3	0	0	0	1	1	52ND AVE SW BETWEEN SW GENESEE ST AND SW OREGON ST, E SIDE
SDW-10401	Y	U	U	PCC	DISTRICT4	2	0	0	0	1	1	NE 81ST PL BETWEEN 23RD W AVE NE AND 23RD E AVE NE, S SIDE
SDW-9751	U	U	Y	PCC	DISTRICT4	1	0	1	0	0	1	NE 63RD ST BETWEEN 22ND AVE NE AND RAVENNA AVE NE, S SIDE
SDW-11619	N	U	Y	PCC	DISTRICT4	1	0	1	0	0	1	29TH AVE NE BETWEEN NE 70TH ST AND NE 72ND ST, W SIDE
SDW-11468	Y	U	U	PCC	DISTRICT4	2	0	1	0	0	1	29TH AVE NE BETWEEN NE 72ND ST AND 28TH AVE NE, W SIDE
SDW-38262	Y	U	U	PCC	DISTRICT4	2	0	1	0	0	1	28TH AVE NE BETWEEN NE 65TH ST AND NE 68TH ST, E SIDE
SDW-38261	Y	N	U	PCC	DISTRICT4	2	0	1	0	0	1	28TH AVE NE BETWEEN NE 72ND N ST AND 29TH AVE NE, E SIDE
SDW-17476	U	U	U	PCC	DISTRICT3	3	0	0	1	0	1	13TH AVE BETWEEN E JAMES CT AND E CHERRY ST, E SIDE
SDW-33989	Y	U	U	PCC	DISTRICT7	2	0	0	0	1	1	MAGNOLIA BLVD W BETWEEN W BARRETT ST AND W DRAVUS ST, E SIDE
SDW-34704	Y	U	U	PCC	DISTRICT5	2	0	0	0	1	1	LINDEN AVE N BETWEEN N 98TH ST AND N 100TH ST, W SIDE
SDW-33710	U	U	Y	PCC	DISTRICT1	1	0	0	0	1	1	37TH AVE SW BETWEEN SW PRESCOTT PL AND SW ADMIRAL E WAY, E SIDE
SDW-10750	Y	U	U	PCC	DISTRICT4	2	1	0	0	0	1	NE 43RD ST BETWEEN 43RD AVE NE AND DEAD END 4, N SIDE
SDW-21748	U	U	Y	PCC	DISTRICT2	1	0	0	0	1	1	11TH AVE S BETWEEN S NEVADA ST AND POWELL PL S, NW SIDE
SDW-39564	U	U	U	PCC	DISTRICT2	3	0	0	0	1	1	10TH AVE S BETWEEN S OREGON ST AND S SNOQUALMIE PL, E SIDE
SDW-8269	U	U	U	PCC	DISTRICT7	3	0	0	0	1	1	12TH AVE W BETWEEN W ARMOUR ST AND W BARRETT ST, W SIDE
SDW-10210	Y	U	U	PCC	DISTRICT2	2	0	0	0	1	1	S SNOQUALMIE ST BETWEEN 10TH AVE S AND 11TH AVE S, S SIDE
SDW-20043	U	U	U	PCC	DISTRICT3	3	1	0	0	0	1	21ST AVE BETWEEN E TERRACE ST AND E JEFFERSON ST, E SIDE
SDW-18074	Y	U	U	PCC	DISTRICT3	2	1	0	0	0	1	BELMONT AVE E BETWEEN BELMONT PL E AND SUMMIT S AVE E, NE SIDE
SDW-14361	U	U	U	PCC	DISTRICT7	3	0	1	0	0	1	BOSTON ST BETWEEN QUEEN ANNE AVE N AND 1ST AVE N, S SIDE
SDW-42099	U	U	Y	PCC	DISTRICT1	1	0	0	0	1	1	SW CHARLESTOWN ST BETWEEN 46TH AVE SW AND 47TH AVE SW, S SIDE
SDW-12493	U	U	Y	PCC	DISTRICT3	1	1	0	0	0	1	LAKEVIEW BLVD E BETWEEN BELMONT AVE E AND E HIGHLAND DR, NW SIDE
SDW-17486	N	U	Y	PCC	DISTRICT3	1	0	0	1	0	1	S CHARLES ST BETWEEN 25TH AVE S AND 26TH AVE S, S SIDE
SDW-41223	U	U	U	PCC	DISTRICT3	3	0	1	0	0	1	22ND AVE BETWEEN E UNION ST AND E PINE ST, E SIDE
SDW-20049	Y	U	U	PCC	DISTRICT3	2	1	0	0	0	1	21ST AVE BETWEEN E JEFFERSON ST AND E JAMES ST, E SIDE
SDW-28757	U	U	Y	PCC	DISTRICT2	1	0	0	1	0	1	42ND AVE S BETWEEN S FARRAR ST AND S DAWSON ST, E SIDE
SDW-31030	Y	U	U	PCC	DISTRICT7	2	0	1	0	0	1	PIKE PL BETWEEN PIKE ST AND POST AL, NE SIDE
SDW-19493	Y	U	U	PCC	DISTRICT3	2	0	1	0	0	1	22ND AVE E BETWEEN E MADISON ST AND E JOHN ST, E SIDE
SDW-28763	Y	U	U	PCC	DISTRICT2	2	0	0	0	1	1	42ND AVE S BETWEEN S ALASKA ST AND S AMERICUS ST, E SIDE

**SDOT ADA Transition Plan Appendix 6.1d: 2017 Curb Ramp Healthcare Prioritization**

Sidewalk ID	Location H (1)	Location M	Location L (2)	Surface Type	District No.	Ramp Score	Facilities Served				Total Count	Unit Description
							A	B	C	D		
SDW-29073	Y	U	N	PCC	DISTRICT1	2	0	1	0	0	1	SW ROXBURY ST BETWEEN 27TH AVE SW AND 28TH AVE SW, N SIDE
SDW-27114	U	U	U	PCC	DISTRICT2	3	0	0	1	0	1	S ORCAS ST BETWEEN 46TH AVE S AND 47TH AVE S, N SIDE
SDW-18838	U	U	N	PCC	DISTRICT3	3	0	0	1	0	1	S NORMAN ST BETWEEN M L KING JR WAY S AND 28TH AVE S, N SIDE
SDW-18558	U	U	U	PCC	DISTRICT3	3	0	1	0	0	1	26TH AVE BETWEEN E HOWELL ST AND E DENNY WAY, W SIDE
SDW-20581	U	U	Y	PCC	DISTRICT2	1	0	0	1	0	1	S BRANDON ST BETWEEN 45TH AVE S AND 46TH AVE S, N SIDE
SDW-30435	Y	U	U	PCC	DISTRICT1	2	0	1	0	0	1	SW ORCHARD ST BETWEEN 39TH AVE SW AND PARSHALL PL SW, N SIDE
SDW-40271	Y	U	U	PCC	DISTRICT2	2	0	0	0	1	1	S BRANDON ST BETWEEN 21ST AVE S AND COLUMBIA N DR S, N SIDE
SDW-19488	U	U	Y	PCC	DISTRICT2	1	0	0	0	1	1	21ST AVE S BETWEEN S LUCILE ST AND S ORCAS ST, E SIDE
SDW-29652	U	U	Y	PCC	DISTRICT1	1	0	1	0	0	1	SW ADMIRAL WAY BETWEEN CALIFORNIA AVE SW AND 44TH AVE SW, N SIDE
SDW-27669	U	U	Y	PCC	DISTRICT1	1	0	1	0	0	1	SW OHELLO ST BETWEEN LEDROIT CT SW AND VIEW LN SW, NW SIDE
SDW-34504	Y	U	U	PCC	DISTRICT7	2	0	1	0	0	1	W HIGHLAND DR BETWEEN 4TH AVE W AND 5TH AVE W, N SIDE
SDW-38292	U	U	Y	PCC	DISTRICT4	1	0	1	0	0	1	NE 53RD ST BETWEEN 27TH AVE NE AND 29TH AVE NE, N SIDE
SDW-28451	U	U	U	PCC	DISTRICT1	3	0	1	0	0	1	CALIFORNIA AVE SW BETWEEN SW FONTANELLE ST AND SW WEBSTER ST, E SIDE
SDW-32674	U	U	U	PCC	DISTRICT7	3	0	1	0	0	1	LYNN ST BETWEEN 3RD AVE N AND NOB HILL AVE N, S SIDE
SDW-25734	U	U	Y	PCC	DISTRICT2	1	0	0	1	0	1	S ORCAS ST BETWEEN 39TH AVE S AND 42ND AVE S, S SIDE
SDW-25718	U	U	Y	PCC	DISTRICT2	1	0	0	1	0	1	ORCHARD PL S BETWEEN S ORCHARD N ST AND S ORCHARD S ST, E SIDE
SDW-8764	Y	U	U	PCC	DISTRICT7	2	0	1	0	0	1	W GARFIELD ST BETWEEN 5TH AVE W AND 6TH AVE W, S SIDE
SDW-8759	U	U	U	PCC	DISTRICT7	3	0	1	0	0	1	W GALER ST BETWEEN 5TH W AVE W AND 6TH E AVE W, S SIDE
SDW-16693	U	U	Y	PCC	DISTRICT5	1	0	1	0	0	1	20TH AVE NE BETWEEN LAKE CITY WAY NE AND NE 88TH ST, E SIDE
SDW-16679	U	U	U	PCC	DISTRICT3	3	0	0	1	0	1	S WASHINGTON ST BETWEEN 14TH AVE S AND 15TH AVE S, S SIDE
SDW-16551	U	U	U	PCC	DISTRICT3	3	0	0	1	0	1	S MAIN ST BETWEEN 16TH AVE S AND 17TH AVE S, N SIDE
SDW-3123	U	U	U	PCC	DISTRICT7	3	0	1	0	0	1	ALASKAN WAY BETWEEN PINE ST AND VIRGINIA ST, SW SIDE
SDW-15374	Y	U	U	PCC	DISTRICT5	2	0	0	0	1	1	FREMONT AVE N BETWEEN N 98TH ST AND N 100TH ST, W SIDE
SDW-14031	U	U	U	PCC	DISTRICT6	3	0	0	0	1	1	2ND AVE NE BETWEEN WOODLAWN N AVE NE AND NE 75TH ST, NW SIDE
SDW-13387	Y	U	U	PCC	DISTRICT4	2	1	0	0	0	1	40TH AVE NE BETWEEN NE 45TH ST AND NE 46TH ST, W SIDE
SDW-38547	Y	U	U	PCC	DISTRICT7	2	0	1	0	0	1	3RD AVE BETWEEN BROAD ST AND DENNY WAY, SW SIDE
SDW-24007	U	U	Y	PCC	DISTRICT2	1	0	0	0	1	1	S OREGON ST BETWEEN CASCADIA AVE S AND 41ST AVE S, S SIDE
SDW-21476	U	U	U	PCC	DISTRICT3	3	1	0	0	0	1	13TH AVE E BETWEEN E HARRISON ST AND E REPUBLICAN ST, W SIDE
SDW-10732	U	U	U	PCC	DISTRICT4	3	0	1	0	0	1	21ST AVE NE BETWEEN NE 61ST ST AND NE 62ND ST, E SIDE
SDW-15707	U	U	U	PCC	DISTRICT3	3	0	0	1	0	1	E VALLEY ST BETWEEN 26TH AVE E AND 28TH AVE E, N SIDE
SDW-19528	Y	U	U	PCC	DISTRICT3	2	0	0	0	1	1	23RD AVE E BETWEEN E NEWTON ST AND E LYNN ST, W SIDE
SDW-18152	Y	U	U	PCC	DISTRICT3	2	0	0	1	0	1	E THOMAS ST BETWEEN 29TH AVE E AND DEWEY PL E, N SIDE
SDW-40519	U	U	Y	PCC	DISTRICT3	1	1	0	0	0	1	E CHERRY ST BETWEEN E JAMES WAY AND 12TH AVE, N SIDE
SDW-18804	U	U	U	PCC	DISTRICT3	3	0	0	1	0	1	E BARCLAY CT BETWEEN 12TH AVE AND 13TH AVE, S SIDE
SDW-18945	Y	U	U	PCC	DISTRICT3	2	0	0	1	0	1	E FIR ST BETWEEN 14TH AVE AND 15TH AVE, S SIDE
SDW-18371	Y	U	U	PCC	DISTRICT3	2	0	0	1	0	1	26TH AVE E BETWEEN E ALOHA ST AND E REARD ST, E SIDE
SDW-19145	U	U	U	PCC	DISTRICT3	3	1	0	0	0	1	14TH AVE E BETWEEN E HARRISON ST AND E REPUBLICAN ST, E SIDE
SDW-9638	U	U	U	PCC	DISTRICT7	3	0	1	0	0	1	3RD AVE N BETWEEN HAYES ST AND BLAINE ST, W SIDE
SDW-18094	U	U	U	PCC	DISTRICT5	3	0	0	0	1	1	NE 88TH ST BETWEEN 12TH AVE NE AND 15TH AVE NE, N SIDE
SDW-18090	U	U	Y	PCC	DISTRICT5	1	0	1	0	0	1	NE 88TH ST BETWEEN 20TH AVE NE AND LAKE CITY WAY NE, N SIDE
SDW-28014	U	U	U	PCC	DISTRICT1	3	0	0	0	1	1	SW DAKOTA ST BETWEEN 42ND AVE SW AND CALIFORNIA AVE SW, N SIDE
SDW-19503	Y	U	U	PCC	DISTRICT3	2	0	0	0	1	1	21ST AVE E BETWEEN DEAD END AND E EATON PL, SE SIDE
SDW-37189	U	U	Y	PCC	DISTRICT4	1	0	1	0	0	1	26TH AVE NE BETWEEN NE 70TH ST AND NE 72ND ST, E SIDE
SDW-18878	U	U	Y	PCC	DISTRICT3	1	0	0	0	1	1	14TH AVE E BETWEEN E LYNN ST AND BOYER AVE E, E SIDE
SDW-11677	U	U	Y	PCC	DISTRICT4	1	0	1	0	0	1	26TH AVE NE BETWEEN NE 74TH ST AND NE 75TH ST, E SIDE
SDW-39205	U	U	U	PCC	DISTRICT4	3	0	1	0	0	1	24TH AVE NE BETWEEN NE 61ST ST AND NE 62ND ST, E SIDE



**SDOT ADA Transition Plan Appendix 6.1d: 2017 Curb Ramp Healthcare Prioritization**

Sidewalk ID	Location H (1)	Location M	Location L (2)	Surface Type	District No.	Ramp Score	Facilities Served				Total Count	Unit Description
							A	B	C	D		
SDW-41819	U	U	Y	PCC	DISTRICT2	1	0	0	0	1	1	BEACON ER AVE S BETWEEN 32ND AVE S AND S WEBSTER N ST, NE SIDE
SDW-9120	U	U	Y	PCC	DISTRICT7	1	0	0	0	1	1	14TH AVE W BETWEEN W BERTONA ST AND W RUFFNER ST, E SIDE
SDW-38035	Y	U	U	PCC	DISTRICT7	2	0	0	0	1	1	BISHOP PL W BETWEEN W ARMOUR PL AND W FULTON ST, NW SIDE
SDW-4965	U	U	Y	PCC	DISTRICT7	1	0	0	0	1	1	44TH AVE W BETWEEN W ARMOUR N ST AND W BARRETT ST, E SIDE
SDW-4948	Y	U	U	PCC	DISTRICT2	2	0	0	0	1	1	S ROXBURY ST BETWEEN 58TH W AVE S AND 58TH E AVE S, N SIDE
SDW-17494	Y	U	U	PCC	DISTRICT3	2	0	0	1	0	1	S DEARBORN ST BETWEEN 26TH W AVE S AND 26TH E AVE S, S SIDE
SDW-18135	U	U	Y	PCC	DISTRICT3	1	0	0	1	0	1	S NORMAN ST BETWEEN 23RD AVE S AND 24TH AVE S, S SIDE
SDW-19033	U	U	U	PCC	DISTRICT3	3	0	0	1	0	1	24TH AVE S BETWEEN S CHARLES ST AND S NORMAN ST, E SIDE
SDW-7257	U	U	U	PCC	DISTRICT7	3	0	1	0	0	1	THOMAS ST BETWEEN WARREN AVE N AND 2ND AVE N, S SIDE
SDW-39442	Y	U	U	PCC	DISTRICT7	2	0	0	1	0	1	NEWELL ST BETWEEN 2ND AVE N AND MAYFAIR AVE N, S SIDE
SDW-8367	Y	U	U	PCC-TS	DISTRICT7	2	0	0	0	1	1	W MCGRAW ST BETWEEN MORLEY PL W AND EYRES PL W, N SIDE
SDW-21414	Y	U	U	PCC	DISTRICT2	2	0	1	0	0	1	34TH AVE S BETWEEN S OREGON E ST AND S ALASKA ST, E SIDE
SDW-9431	U	U	U	PCC	DISTRICT6	3	0	0	0	1	1	NW 71ST ST BETWEEN 32ND AVE NW AND 33RD AVE NW, N SIDE
SDW-4529	U	U	U	PCC	DISTRICT4	3	0	1	0	0	1	MIDVALE AVE N BETWEEN N 46TH ST AND N 47TH ST, W SIDE
SDW-25604	U	U	Y	PCC	DISTRICT1	1	0	0	0	1	1	SW ELMGROVE ST BETWEEN 9TH AVE SW AND 10TH AVE SW, S SIDE
SDW-22151	U	U	U	PCC	DISTRICT3	3	0	1	0	0	1	E ALDER ST BETWEEN 21ST AVE AND 22ND AVE, S SIDE
SDW-37382	U	U	U	PCC	DISTRICT2	3	0	1	0	0	1	S JACKSON ST BETWEEN 8TH AVE S AND 9TH AVE S, S SIDE
SDW-22145	Y	U	U	PCC	DISTRICT3	2	0	1	0	0	1	25TH AVE BETWEEN E YESLER WAY AND E FIR ST, W SIDE
SDW-23999	Y	U	U	AC	DISTRICT2	2	0	0	0	1	1	S ALASKA ST BETWEEN 13TH AVE S AND DEAD END 1, S SIDE
SDW-8120	U	U	U	PCC	DISTRICT7	3	0	1	0	0	1	W COMSTOCK ST BETWEEN 1ST AVE W AND 2ND AVE W, N SIDE
SDW-13366	U	U	Y	PCC	DISTRICT5	1	0	0	0	1	1	N 98TH ST BETWEEN FREMONT AVE N AND LINDEN AVE N, S SIDE
SDW-21635	Y	U	U	PCC	DISTRICT2	2	0	0	1	0	1	RAINIER AVE S BETWEEN S MOUNT BAKER EB BV AND S HANFORD ST, NE SIDE
SDW-21633	Y	U	U	PCC	DISTRICT3	2	0	1	0	0	1	E SPRUCE ST BETWEEN 24TH AVE AND 25TH AVE, N SIDE
SDW-14084	Y	U	N	PCC	DISTRICT4	2	0	1	0	0	1	29TH AVE NE BETWEEN NE 52ND ST AND NE 53RD ST, W SIDE
SDW-44341	U	U	Y	PCC	DISTRICT2	1	0	0	0	1	1	S FOREST ST BETWEEN 14TH AVE S AND 15TH AVE S, S SIDE
SDW-23928	Y	U	U	PCC	DISTRICT2	2	0	0	0	1	1	S FOREST ST BETWEEN 15TH AVE S AND 16TH AVE S, S SIDE
SDW-23973	U	U	U	PCC	DISTRICT2	3	0	0	0	1	1	S THISTLE ST BETWEEN 46TH AVE S AND 47TH AVE S, N SIDE
SDW-23908	Y	U	U	AC	DISTRICT2	2	0	0	0	1	1	S GRAHAM ST BETWEEN 23RD AVE S AND GOULD AVE S, S SIDE
SDW-24039	U	U	Y	PCC	DISTRICT1	1	0	1	0	0	1	32ND AVE SW BETWEEN SW ANDOVER ST AND SW GENESEE ST, SE SIDE
SDW-590	U	U	Y	PCC	DISTRICT7	1	0	0	0	1	1	16TH AVE W BETWEEN W BARRETT ST AND W DRAVUS ST, E SIDE
SDW-15548	U	U	U	PCC	DISTRICT5	3	0	0	0	1	1	N 88TH ST BETWEEN INTERLAKE AVE N AND ASHWORTH AVE N, S SIDE
SDW-37324	Y	U	U	PCC	DISTRICT7	2	0	0	0	1	1	W THURMAN ST BETWEEN 31ST AVE W AND 32ND AVE W, N SIDE
SDW-7319	U	U	U	PCC	DISTRICT7	3	0	0	0	1	1	PIEDMONT PL W BETWEEN W SMITH ST AND W RAYE ST, W SIDE
SDW-38315	Y	Y	U	PCC	DISTRICT7	2	0	1	0	0	1	6TH AVE N BETWEEN VALLEY ST AND ALOHA ST, E SIDE
SDW-10908	U	U	U	PCC	DISTRICT7	3	0	1	0	0	1	5TH AVE N BETWEEN WARD ST AND PROSPECT ST, E SIDE
SDW-42156	Y	U	U	PCC	DISTRICT2	2	0	0	1	0	1	34TH AVE S BETWEEN S HINDS ST AND S SPOKANE ST, W SIDE
SDW-35997	Y	U	U	PCC	DISTRICT7	2	0	1	0	0	1	2ND AVE BETWEEN BROAD ST AND 2ND WR AVE, SW SIDE
SDW-27728	U	U	U	PCC	DISTRICT1	3	0	1	0	0	1	FAUNTLEROY WAY SW BETWEEN 44TH AVE SW AND FAUNTLEROY WR N WAY SW, S SIDE
SDW-27228	U	U	U	PCC	DISTRICT1	3	0	1	0	0	1	CALIFORNIA AVE SW BETWEEN SW WILLOW ST AND SW MILLS ST, W SIDE
SDW-38353	U	U	U	PCC	DISTRICT7	3	0	1	0	0	1	WARD PL BETWEEN TAYLOR AVE N AND WARD ST, NW SIDE
SDW-38764	U	U	Y	PCC	DISTRICT7	1	0	0	0	1	1	W BARRETT ST BETWEEN 42ND AVE W AND 43RD AVE W, N SIDE
SDW-22117	U	U	U	PCC	DISTRICT1	3	0	1	0	0	1	SW CLOVERDALE ST BETWEEN 18TH AVE SW AND 20TH AVE SW, N SIDE
SDW-22095	Y	U	U	PCC	DISTRICT1	2	0	1	0	0	1	18TH AVE SW BETWEEN SW KENYON ST AND SW ELMGROVE ST, E SIDE
SDW-28634	Y	U	U	PCC	DISTRICT1	2	0	1	0	0	1	28TH AVE SW BETWEEN SW TRENTON ST AND SW HENDERSON ST, E SIDE
SDW-21061	U	U	U	PCC	DISTRICT3	3	0	0	0	1	1	E BOSTON SR TR BETWEEN E BOSTON LOWER ST AND E BOSTON NR E TR, E SIDE
SDW-43020	U	U	Y	PCC	DISTRICT1	1	0	0	0	1	1	58TH AVE SW BETWEEN ALKI AVE SW AND SW LANDER E ST, E SIDE

**SDOT ADA Transition Plan Appendix 6.1d: 2017 Curb Ramp Healthcare Prioritization**

Sidewalk ID	Location H (1)	Location M	Location L (2)	Surface Type	District No.	Ramp Score	Facilities Served				Total Count	Unit Description
							A	B	C	D		
SDW-23478	U	U	Y	PCC	DISTRICT2	1	0	0	1	0	1	MCCLINTOCK AVE S BETWEEN S BYRON ST AND S WALDEN ST, NE SIDE
SDW-30308	Y	U	U	AC	DISTRICT5	2	0	0	0	1	1	N 145TH ST BETWEEN DENSMORE AVE N AND COURTLAND PL N, N SIDE
SDW-10870	Y	U	U	PCC	DISTRICT7	2	0	1	0	0	1	PROSPECT ST BETWEEN BIGELOW AVE N AND 3RD AVE N, N SIDE
SDW-7805	N	U	Y	PCC	DISTRICT4	1	0	1	0	0	1	N 38 UPPER ST BETWEEN WINSLOW PL N AND WHITMAN AVE N, N SIDE
SDW-7799	N	N	Y	PCC	DISTRICT4	1	0	1	0	0	1	N 34TH ST BETWEEN STONE WAY N AND N NORTHLAKE PL, N SIDE
SDW-11076	Y	U	U	PCC	DISTRICT7	2	0	0	0	1	1	39TH AVE W BETWEEN W BARRETT ST AND W DRAVUS ST, E SIDE
SDW-15134	U	U	Y	PCC	DISTRICT3	1	0	0	0	1	1	E LYNN ST BETWEEN BOYER AVE E AND 18TH AVE E, S SIDE
SDW-26329	U	U	U	PCC	DISTRICT2	3	0	0	0	1	1	RAINIER AVE S BETWEEN S PILGRIM ST AND S NORFOLK ST, SW SIDE
SDW-5397	U	U	Y	PCC	DISTRICT6	1	0	1	0	0	1	N 38 UPPER ST BETWEEN LINDEN AVE N AND AURORA AVE N, N SIDE
SDW-43055	Y	U	U	PCC	DISTRICT3	2	1	0	0	0	1	E JAMES ST BETWEEN 20TH AVE AND 21ST AVE, N SIDE
SDW-26532	U	U	U	PCC	DISTRICT2	3	0	0	0	1	1	S ROSE S ST BETWEEN RAINIER S AVE S AND WABASH S AVE S, S SIDE
SDW-21640	U	U	U	PCC	DISTRICT2	3	0	0	1	0	1	WETMORE AVE S BETWEEN S BYRON ST AND S WALDEN ST, NE SIDE
SDW-25357	U	U	U	PCC	DISTRICT1	3	0	0	0	1	1	SW LANDER PL BETWEEN SW LANDER ST AND 56TH AVE SW, S SIDE
SDW-12880	U	U	Y	PCC	DISTRICT3	1	0	0	1	0	1	27TH AVE E BETWEEN E MADISON N ST AND E MERCER ST, E SIDE
SDW-23007	U	U	U	PCC	DISTRICT2	3	0	0	0	1	1	19TH AVE S BETWEEN S LANDER E ST AND S MCCLELLAN ST, E SIDE
SDW-39934	U	U	U	PCC	DISTRICT2	3	0	0	0	1	1	S LANDER ST BETWEEN 13TH AVE S AND 14TH AVE S, N SIDE
SDW-17899	Y	U	U	PCC	DISTRICT3	2	0	0	1	0	1	29TH AVE S BETWEEN S KING ST AND S LANE ST, E SIDE
SDW-24336	U	U	U	PCC	DISTRICT2	3	0	0	1	0	1	30TH AVE S BETWEEN S MOUNT BAKER EB BV AND WETMORE AVE S, E SIDE
SDW-39771	U	U	U	PCC	DISTRICT3	3	0	0	1	0	1	29TH AVE S BETWEEN S LANE ST AND S DEARBORN E ST, E SIDE
SDW-19073	Y	U	U	PCC	DISTRICT3	2	0	1	0	0	1	E OLIVE ST BETWEEN 24TH AVE AND 25TH AVE, S SIDE
SDW-12302	U	U	Y	PCC	DISTRICT4	1	0	0	0	1	1	36TH AVE NE BETWEEN NE 84TH ST AND NE 85TH ST, E SIDE
SDW-7114	Y	U	U	PCC	DISTRICT4	2	0	1	0	0	1	N NORTHLAKE WAY BETWEEN BURKE GILMAN TRL AND STONE WAY N, N SIDE
SDW-20862	U	U	U	PCC	DISTRICT2	3	0	0	0	1	1	28TH AVE S BETWEEN S DAWSON S ST AND S BRANDON ST, W SIDE
SDW-3905	U	U	Y	PCC	DISTRICT4	1	0	1	0	0	1	INTERLAKE AVE N BETWEEN N 41ST ST AND N 42ND ST, W SIDE
SDW-22505	Y	U	U	PCC	DISTRICT2	2	0	0	0	1	1	43RD AVE S BETWEEN DEAD END 1 AND S ALASKA ST, W SIDE
SDW-26821	Y	U	U	PCC	DISTRICT1	2	0	0	1	0	1	46TH AVE SW BETWEEN SW HOLGATE ST AND SW HILL ST, W SIDE
SDW-13132	Y	U	U	PCC	DISTRICT7	2	0	1	0	0	1	GARFIELD ST BETWEEN GALER PL N AND 1ST N AVE N, S SIDE
SDW-19377	U	U	Y	PCC	DISTRICT3	1	0	1	0	0	1	MELROSE AVE BETWEEN YALE AVE AND OLIVE WAY, E SIDE
SDW-28917	U	U	U	PCC	DISTRICT1	3	0	0	0	1	1	SW LANDER ST BETWEEN 38TH AVE SW AND 39TH AVE SW, N SIDE
SDW-36175	Y	N	U	PCC	DISTRICT7	2	0	1	0	0	1	ALASKAN WAY BETWEEN PIKE ST AND PINE ST, SW SIDE
SDW-40691	U	U	U	PCC	DISTRICT5	3	0	0	0	1	1	DENSMORE AVE N BETWEEN N 92ND ST AND N 95TH ST, W SIDE
SDW-37000	Y	U	U	PCC	DISTRICT7	2	0	1	0	0	1	1ST AVE N BETWEEN BOSTON ST AND LYNN ST, E SIDE
SDW-7648	U	U	U	PCC	DISTRICT4	3	0	1	0	0	1	N 47TH ST BETWEEN DENSMORE AVE N AND WALLINGFORD AVE N, S SIDE
SDW-9468	U	U	U	PCC	DISTRICT7	3	0	1	0	0	1	NOB HILL AVE N BETWEEN CROCKETT ST AND BOSTON ST, E SIDE
SDW-21276	Y	U	U	PCC	DISTRICT3	2	0	1	0	0	1	E ALDER ST BETWEEN 25TH AVE AND 26TH AVE, S SIDE
SDW-19276	U	U	U	PCC	DISTRICT3	3	0	1	0	0	1	E SPRING ST BETWEEN 12TH AVE AND 13TH AVE, S SIDE
SDW-6227	U	U	Y	PCC	DISTRICT6	1	0	0	1	0	1	N 45TH ST BETWEEN DAYTON E AVE N AND EVANSTON W AVE N, N SIDE
SDW-43500	U	U	U	PCC	DISTRICT2	3	0	0	0	1	1	RENTON AVE S BETWEEN S FOUNTAIN PL AND S 112TH ST, SW SIDE
SDW-32052	Y	U	U	PCC	DISTRICT5	2	0	0	0	1	1	NE 110TH ST BETWEEN 28TH AVE NE AND 30TH AVE NE, S SIDE
SDW-1183	U	U	U	PCC	DISTRICT5	3	0	0	1	0	1	35TH AVE NE BETWEEN NE 115TH ST AND 34TH AVE NE, E SIDE
SDW-36791	Y	U	U	PCC	DISTRICT7	2	0	1	0	0	1	CLAY ST BETWEEN 3RD AVE AND 4TH AVE, SE SIDE
SDW-3465	U	U	Y	PCC	DISTRICT7	1	0	0	0	1	1	CONSTANCE DR W BETWEEN MONTAVISTA PL W AND W PARKMONT SR PL, NE SIDE
SDW-24303	Y	U	N	PCC	DISTRICT2	2	0	0	0	1	1	S GENESEE ST BETWEEN 42ND AVE S AND 43RD AVE S, S SIDE
SDW-3325	Y	U	U	PCC	DISTRICT4	2	0	1	0	0	1	BRIDGE WAY N BETWEEN AURORA AV N NB OFF RP AND N 38TH ST, NW SIDE
SDW-3034	Y	U	U	PCC	DISTRICT6	2	0	0	1	0	1	FREMONT AVE N BETWEEN N 46TH ST AND N 47TH ST, W SIDE
SDW-7368	U	U	U	PCC	DISTRICT7	3	0	1	0	0	1	W COMSTOCK ST BETWEEN 4TH AVE W AND 5TH AVE W, N SIDE

**SDOT ADA Transition Plan Appendix 6.1d: 2017 Curb Ramp Healthcare Prioritization**

Sidewalk ID	Location H (1)	Location M	Location L (2)	Surface Type	District No.	Ramp Score	Facilities Served				Total Count	Unit Description
							A	B	C	D		
SDW-2997	U	U	Y	PCC	DISTRICT2	1	0	1	0	0	1	AIRPORT NB WAY S BETWEEN 7TH AVE S AND S ROYAL BROUGHAM WAY, NE SIDE
SDW-2946	U	U	U	PCC	DISTRICT3	3	1	0	0	0	1	BELLEVUE PL E BETWEEN SUMMIT W AVE E AND SUMMIT E AVE E, SE SIDE
SDW-11790	Y	U	U	PCC	DISTRICT7	2	0	1	0	0	1	1ST AVE N BETWEEN MCGRAW N ST AND SMITH ST, E SIDE
SDW-21505	U	U	U	PCC	DISTRICT2	3	0	0	0	1	1	S DAWSON ST BETWEEN 15TH AVE S AND 17TH AVE S, S SIDE
SDW-39739	Y	U	U	PCC	DISTRICT3	2	0	1	0	0	1	E YESLER WAY BETWEEN 27TH AVE AND M L KING JR WAY, S SIDE
SDW-5755	U	U	Y	PCC	DISTRICT5	1	0	0	0	1	1	NE 125TH ST BETWEEN 17TH E AVE NE AND 19TH AVE NE, S SIDE
SDW-15968	Y	Y	U	PCC	DISTRICT6	2	0	0	0	1	1	N 77TH ST BETWEEN MERIDIAN AVE N AND BAGLEY AVE N, S SIDE
SDW-2913	U	U	Y	PCC	DISTRICT7	1	0	1	0	0	1	5TH AVE BETWEEN TAYLOR AVE AND DENNY WAY, NE SIDE
SDW-24287	Y	U	U	PCC	DISTRICT2	2	0	0	0	1	1	WILSON AVE S BETWEEN SEWARD PARK S AVE S AND S MORGAN ST, W SIDE
SDW-43857	U	U	U	PCC	DISTRICT1	3	0	0	0	1	1	53RD AVE SW BETWEEN SW ORLEANS ST AND SW CHARLESTOWN ST, E SIDE
SDW-26100	U	Y	Y	PCC	DISTRICT1	1	0	0	0	1	1	59TH AVE SW BETWEEN SW LANDER ST AND SW STEVENS ST, W SIDE
SDW-10676	Y	U	U	PCC	DISTRICT7	2	0	1	0	0	1	1ST AVE N BETWEEN HOWE N ST AND NEWTON ST, W SIDE
SDW-23071	U	U	U	PCC	DISTRICT2	3	0	1	0	0	1	S FRONTENAC ST BETWEEN 31ST PL S AND 32ND AVE S, S SIDE
SDW-32792	Y	U	U	PCC	DISTRICT1	2	0	1	0	0	1	FAUNTLEROY WAY SW BETWEEN WEST SEATTLE BR EB AND SW GENESEE W ST, SE SIDE
SDW-20272	Y	U	U	PCC	DISTRICT2	2	0	0	0	1	1	12TH AVE S BETWEEN S ANGELINE ST AND S FERDINAND ST, W SIDE
SDW-36572	U	U	U	PCC	DISTRICT2	3	0	0	0	1	1	57TH AVE S BETWEEN S EDDY ST AND S MORGAN ST, W SIDE
SDW-10515	U	U	Y	PCC	DISTRICT7	1	0	1	0	0	1	HOWE ST BETWEEN 3RD AVE N AND NOB HILL AVE N, N SIDE
SDW-9990	U	U	U	PCC	DISTRICT7	3	0	1	0	0	1	WARREN AVE N BETWEEN NEWTON ST AND CROCKETT ST, W SIDE
SDW-24994	Y	U	U	PCC	DISTRICT2	2	0	0	0	1	1	S MORGAN ST BETWEEN 42ND N AVE S AND 43RD AVE S, S SIDE
SDW-44627	U	U	Y	PCC	DISTRICT5	1	0	0	0	1	1	15TH AVE NE BETWEEN NE 92ND ST AND NE 94TH ST, W SIDE
SDW-33441	Y	U	U	PCC	DISTRICT2	2	0	0	0	1	1	10TH AVE S BETWEEN S SNOQUALMIE PL AND S SNOQUALMIE ST, E SIDE
SDW-18947	Y	U	U	PCC	DISTRICT3	2	0	0	1	0	1	E FIR ST BETWEEN 13TH AVE AND 14TH AVE, N SIDE
SDW-33479	U	U	Y	PCC	DISTRICT1	1	0	0	1	0	1	8TH AVE S BETWEEN S TRENTON W ST AND S CONCORD ST, E SIDE
SDW-26399	U	U	U	PCC	DISTRICT2	3	0	0	0	1	1	59TH AVE S BETWEEN S HAZEL S ST AND S EASTWOOD DR, E SIDE
SDW-40637	U	U	Y	PCC	DISTRICT4	1	0	1	0	0	1	24TH AVE NE BETWEEN NE BLAKELEY ST AND RAVENNA PL NE, W SIDE
SDW-17340	U	U	U	PCC	DISTRICT3	3	0	0	1	0	1	29TH AVE E BETWEEN E REPUBLICAN ST AND E MADISON W ST, NE SIDE
SDW-17322	U	U	Y	PCC	DISTRICT3	1	0	0	1	0	1	27TH AVE E BETWEEN E ARTHUR PL AND E MADISON S ST, SW SIDE
SDW-6361	U	U	Y	PCC	DISTRICT4	1	0	1	0	0	1	WOODLAWN AVE N BETWEEN N 44TH ST AND N 45TH E ST, E SIDE
SDW-5641	U	U	Y	PCC	DISTRICT7	1	0	0	0	1	1	MONTAVISTA PL W BETWEEN WEST VIEWMONT WAY W AND ELLINOR DR W, NW SIDE
SDW-6169	Y	Y	U	PCC	DISTRICT4	2	0	1	0	0	1	N 41ST ST BETWEEN STONE N AVE N AND INTERLAKE AVE N, S SIDE
SDW-23787	U	U	U	PCC	DISTRICT1	3	0	0	0	1	1	CHILBERG AVE SW BETWEEN SW DOUGLAS PL AND SW GENESEE ST, E SIDE
SDW-42136	Y	U	U	PCC	DISTRICT1	2	0	0	0	1	1	SW LANDER ST BETWEEN SW CAMPBELL PL AND SW LANDER PL, S SIDE
SDW-20107	U	U	U	PCC	DISTRICT2	3	0	0	0	1	1	S WAITE ST BETWEEN 17TH AVE S AND 18TH AVE S, S SIDE
SDW-21795	Y	U	U	PCC	DISTRICT2	2	0	0	0	1	1	16TH AVE S BETWEEN S LUCILE ST AND S ORCAS ST, W SIDE
SDW-41130	U	U	Y	PCC	DISTRICT3	1	0	1	0	0	1	22ND AVE BETWEEN E SPRUCE ST AND E ALDER ST, E SIDE
SDW-19278	U	U	U	PCC	DISTRICT3	3	0	0	1	0	1	E SPRUCE ST BETWEEN 15TH AVE AND 16TH AVE, N SIDE
SDW-41418	U	U	U	PCC	DISTRICT3	3	1	0	0	0	1	SUMMIT AVE E BETWEEN E ROY ST AND BELMONT S AVE E, E SIDE
SDW-8355	U	U	U	PCC	DISTRICT7	3	0	0	0	1	1	35TH AVE W BETWEEN W RAYE ST AND W ARMOUR ST, E SIDE
SDW-33991	U	U	U	PCC	DISTRICT7	3	0	0	0	1	1	W BARRETT ST BETWEEN 37TH AVE W AND 38TH AVE W, S SIDE
SDW-19544	U	U	Y	PCC	DISTRICT3	1	0	0	1	0	1	14TH AVE BETWEEN E SPRUCE ST AND E ALDER ST, W SIDE
SDW-19409	U	U	Y	PCC	DISTRICT3	1	0	0	1	0	1	13TH AVE BETWEEN E JEFFERSON ST AND E BARCLAY CT, E SIDE
SDW-40037	U	U	U	PCC	DISTRICT3	3	0	0	1	0	1	E HARRISON ST BETWEEN 29TH AVE E AND DEWEY PL E, N SIDE
SDW-19102	Y	U	U	PCC	DISTRICT5	2	0	0	0	1	1	16TH AVE NE BETWEEN NE 85TH ST AND NE 86TH ST, W SIDE
SDW-22178	U	U	U	PCC	DISTRICT1	3	0	1	0	0	1	SW ADAMS ST BETWEEN 28TH AVE SW AND 30TH AVE SW, S SIDE
SDW-27172	Y	U	U	PCC	DISTRICT1	2	0	0	0	1	1	48TH AVE SW BETWEEN SW SPOKANE ST AND SW CHARLESTOWN ST, W SIDE
SDW-29007	U	U	U	PCC	DISTRICT3	3	1	0	0	0	1	BOREN AVE BETWEEN E FIR ST AND E ALDER ST, SW SIDE

**SDOT ADA Transition Plan Appendix 6.1d: 2017 Curb Ramp Healthcare Prioritization**

Sidewalk ID	Location H (1)	Location M	Location L (2)	Surface Type	District No.	Ramp Score	Facilities Served				Total Count	Unit Description
							A	B	C	D		
SDW-42997	Y	U	U	AC	DISTRICT5	2	0	0	0	1	1	N 145TH ST BETWEEN WAYNE PL N AND MERIDIAN AVE N, N SIDE
SDW-15934	N	U	Y	PCC	DISTRICT4	1	0	1	0	0	1	NE BLAKELEY ST BETWEEN 24TH AVE NE AND RAVENNA PL NE, SE SIDE
SDW-29534	U	U	U	PCC	DISTRICT7	3	0	1	0	0	1	1ST AVE BETWEEN SENECA ST AND UNIVERSITY ST, SW SIDE
SDW-7253	U	U	Y	PCC	DISTRICT7	1	0	1	0	0	1	ROY ST BETWEEN 3RD AVE N AND NOB HILL AVE N, S SIDE
SDW-14318	U	U	U	PCC	DISTRICT6	3	0	0	0	1	1	BAGLEY AVE N BETWEEN N 75TH ST AND N 77TH ST, W SIDE
SDW-43215	U	U	Y	PCC	DISTRICT1	1	0	0	0	1	1	57TH AVE SW BETWEEN SW ADMIRAL WAY AND SW WINTHROP ST, W SIDE
SDW-31147	Y	U	U	PCC	DISTRICT7	2	0	1	0	0	1	W GALER ST BETWEEN 6TH E AVE W AND 6TH W AVE W, S SIDE
SDW-14869	U	U	U	PCC	DISTRICT4	3	0	1	0	0	1	NE 77TH ST BETWEEN 24TH AVE NE AND 25TH AVE NE, N SIDE
SDW-19735	U	U	U	PCC	DISTRICT2	3	0	0	0	1	1	57TH AVE S BETWEEN SEWARD PARK S AVE S AND S EDDY ST, E SIDE
SDW-37190	U	U	U	PCC	DISTRICT4	3	0	1	0	0	1	26TH AVE NE BETWEEN DEAD END 1 AND NE 68TH ST, E SIDE
SDW-26268	U	U	U	PCC	DISTRICT1	3	0	0	0	1	1	12TH AVE SW BETWEEN SW HOLDEN ST AND SW KENYON ST, E SIDE
SDW-32561	U	U	Y	PCC	DISTRICT6	1	0	0	1	0	1	NW 100TH ST BETWEEN 8TH AVE NW AND DIBBLE AVE NW, S SIDE
SDW-13128	U	U	U	PCC	DISTRICT5	3	0	0	0	1	1	FREMONT AVE N BETWEEN N 97TH ST AND N 98TH ST, E SIDE
SDW-12906	Y	U	U	PCC	DISTRICT4	2	0	1	0	0	1	28TH AVE NE BETWEEN 29TH AVE NE AND NE 75TH ST, W SIDE
SDW-25901	U	U	Y	PCC	DISTRICT2	1	0	0	0	1	1	42ND AVE S BETWEEN S ANGEL PL AND S MORGAN N ST, W SIDE
SDW-36664	U	U	U	PCC	DISTRICT2	3	0	0	0	1	1	30TH AVE S BETWEEN S HOLLY ST AND S HOLLY PL, W SIDE
SDW-26420	U	U	Y	PCC	DISTRICT1	1	0	0	0	1	1	SW ROXBURY ST BETWEEN 20TH AVE SW AND 21ST AVE SW, S SIDE
SDW-42280	Y	U	U	PCC	DISTRICT1	2	0	1	0	0	1	31ST AVE SW BETWEEN SW BARTON ST AND 31ST PL SW, E SIDE
SDW-21796	U	U	U	PCC	DISTRICT2	3	0	0	0	1	1	16TH AVE S BETWEEN S BENNETT ST AND S LUCILE ST, E SIDE
SDW-21812	U	U	U	PCC	DISTRICT2	3	0	0	0	1	1	18TH AVE S BETWEEN S ORCAS ST AND S JUNEAU ST, E SIDE
SDW-39801	U	U	Y	PCC	DISTRICT1	1	0	1	0	0	1	SW HOLLY ST BETWEEN 42ND AVE SW AND CALIFORNIA AVE SW, N SIDE
SDW-21173	Y	U	U	PCC	DISTRICT2	2	0	0	0	1	1	S SPENCER ST BETWEEN BEACON ER AVE S AND 28TH AVE S, S SIDE
SDW-21802	U	U	Y	PCC	DISTRICT2	1	0	0	0	1	1	17TH AVE S BETWEEN S LUCILE ST AND S ORCAS ST, E SIDE
SDW-42249	U	U	U	PCC	DISTRICT7	3	0	0	0	1	1	W RAYE ST BETWEEN DEAD END 5 AND 34TH AVE W, S SIDE
SDW-32515	U	U	Y	PCC	DISTRICT6	1	0	0	0	1	1	22ND AVE NW BETWEEN NW 90TH ST AND NW 93RD ST, W SIDE
SDW-33904	U	U	Y	PCC	DISTRICT7	1	0	0	0	1	1	31ST AVE W BETWEEN W JAMESON E ST AND W GOVERNMENT WAY, W SIDE
SDW-21935	U	U	Y	PCC	DISTRICT2	1	0	0	0	1	1	18TH AVE S BETWEEN S BENNETT ST AND S LUCILE ST, W SIDE
SDW-38181	Y	U	N	PCC	DISTRICT5	2	0	0	0	1	1	NE 86TH ST BETWEEN 32ND AVE NE AND 35TH AVE NE, S SIDE
SDW-19359	U	U	U	PCC	DISTRICT3	3	0	0	0	1	1	21ST AVE E BETWEEN E REPUBLICAN ST AND E MERCER ST, E SIDE
SDW-19919	U	U	U	PCC	DISTRICT3	3	1	0	0	0	1	20TH AVE BETWEEN E TERRACE ST AND E JEFFERSON ST, E SIDE
SDW-8998	U	U	Y	PCC	DISTRICT7	1	0	0	0	1	1	MAGNOLIA LN W BETWEEN DEAD END AND W ARMOUR ST, E SIDE
SDW-18793	Y	U	U	PCC	DISTRICT3	2	0	1	0	0	1	E GALER ST BETWEEN 15TH AVE E AND GRANDVIEW PL E, N SIDE
SDW-3124	U	U	N	PCC	DISTRICT7	3	0	1	0	0	1	ALASKAN WAY BETWEEN PINE ST AND VIRGINIA ST, NE SIDE
SDW-9730	Y	U	U	PCC	DISTRICT7	2	0	0	0	1	1	W PARKMONT PL BETWEEN WESTMONT WAY W AND MOUNTAIN DR W, SE SIDE
SDW-35723	Y	U	N	PCC	DISTRICT6	2	0	0	1	0	1	EVANSTON AVE N BETWEEN N 44TH ST AND N 45TH E ST, W SIDE
SDW-24914	U	U	U	PCC	DISTRICT2	3	0	0	0	1	1	52ND AVE S BETWEEN UPLAND S TR S AND S GRAHAM E ST, E SIDE
SDW-1991	U	U	U	PCC	DISTRICT7	3	0	1	0	0	1	4TH AVE BETWEEN CLAY ST AND DENNY WAY, W SIDE
SDW-13408	U	U	Y	PCC	DISTRICT4	1	0	1	0	0	1	NE 60TH ST BETWEEN 25TH AVE NE AND 26TH AVE NE, N SIDE
SDW-4821	Y	U	N	PCC	DISTRICT6	2	0	0	1	0	1	N 44TH ST BETWEEN PHINNEY AVE N AND FRANCIS AVE N, S SIDE
SDW-6051	U	U	U	PCC	DISTRICT6	3	0	1	0	0	1	NW 60TH ST BETWEEN 22ND AVE NW AND 24TH AVE NW, N SIDE
SDW-26167	U	U	Y	PCC	DISTRICT1	1	0	0	0	1	1	56TH AVE SW BETWEEN SW SPOKANE ST AND SW MANNING ST, W SIDE
SDW-41992	U	U	U	PCC	DISTRICT1	3	0	1	0	0	1	44TH AVE SW BETWEEN SW ADMIRAL WAY AND DEAD END 1, W SIDE
SDW-9901	U	U	Y	PCC	DISTRICT4	1	0	1	0	0	1	NE 73RD ST BETWEEN 23RD AVE NE AND 24TH AVE NE, N SIDE
SDW-9763	U	U	U	PCC	DISTRICT4	3	0	1	0	0	1	NE 65TH ST BETWEEN 22ND AVE NE AND RAVENNA AVE NE, N SIDE
SDW-36537	Y	U	N	PCC-TS	DISTRICT2	2	0	0	0	1	1	S HANFORD ST BETWEEN 19TH AVE S AND 20TH AVE S, N SIDE
SDW-10228	U	U	Y	PCC	DISTRICT4	1	1	0	0	0	1	NE 42ND ST BETWEEN 43RD AVE NE AND DEAD END 3, N SIDE



**SDOT ADA Transition Plan Appendix 6.1d: 2017 Curb Ramp Healthcare Prioritization**

Sidewalk ID	Location H (1)	Location M	Location L (2)	Surface Type	District No.	Ramp Score	Facilities Served				Total Count	Unit Description
							A	B	C	D		
SDW-27727	Y	U	U	PCC	DISTRICT1	2	0	1	0	0	1	FAUNTLEROY WAY SW BETWEEN FAUNTLEROY WR S WAY SW AND SW HOLLY ST, W SIDE
SDW-24861	U	U	U	PCC	DISTRICT2	3	0	0	1	0	1	S OTHELLO ST BETWEEN BOWLYN PL S AND 55TH AVE S, N SIDE
SDW-18820	U	U	Y	PCC	DISTRICT3	1	0	0	1	0	1	S LANE ST BETWEEN DEAD END 3 AND 30TH AVE S, N SIDE
SDW-12702	U	U	U	PCC	DISTRICT4	3	0	0	0	1	1	NE 84TH ST BETWEEN 31ST AVE NE AND 34TH AVE NE, S SIDE
SDW-32880	U	U	Y	PCC	DISTRICT6	1	0	1	0	0	1	NW 55TH ST BETWEEN 1ST AVE NW AND 2ND AVE NW, N SIDE
SDW-44117	Y	U	N	PCC	DISTRICT1	2	0	0	0	1	1	13TH AVE SW BETWEEN SW BARTON ST AND SW CAMBRIDGE ST, W SIDE
SDW-43976	Y	U	U	PCC	DISTRICT1	2	0	0	0	1	1	55TH AVE SW BETWEEN SW ORLEANS N ST AND SW CHARLESTOWN ST, W SIDE
SDW-26679	U	U	Y	PCC	DISTRICT1	1	0	0	0	1	1	SW WEBSTER ST BETWEEN 13TH AVE SW AND 14TH AVE SW, S SIDE
SDW-13688	U	U	U	PCC	DISTRICT5	3	0	0	0	1	1	N 97TH ST BETWEEN EVANSTON AVE N AND FREMONT AVE N, N SIDE
SDW-24114	Y	U	U	PCC	DISTRICT2	2	0	0	1	0	1	S BRANDON ST BETWEEN 42ND AVE S AND RAINIER AVE S, N SIDE
SDW-43577	Y	U	U	PCC	DISTRICT3	2	1	0	0	0	1	E FIR ST BETWEEN 10TH AVE AND BOREN AVE, N SIDE
SDW-9438	U	U	Y	PCC	DISTRICT6	1	0	0	0	1	1	NW 70TH ST BETWEEN 33RD AVE NW AND 33RD PL NW, S SIDE
SDW-22277	U	U	Y	PCC-TS	DISTRICT2	1	0	0	0	1	1	S RYAN ST BETWEEN 66TH AVE S AND WATERS AVE S, N SIDE
SDW-22952	Y	U	U	PCC	DISTRICT2	2	0	0	0	1	1	ALAMO PL S BETWEEN S HORTON ST AND S HINDS ST, E SIDE
SDW-40739	U	U	Y	PCC	DISTRICT3	1	0	0	1	0	1	24TH AVE S BETWEEN S NORMAN ST AND S JUDKINS N ST, E SIDE
SDW-27353	U	U	U	PCC	DISTRICT3	3	1	0	0	0	1	E SPRUCE ST BETWEEN BROADWAY AND DEAD END 1, S SIDE
SDW-29081	U	U	U	PCC	DISTRICT1	3	0	0	0	1	1	SW ROXBURY ST BETWEEN 22ND AVE SW AND 23RD AVE SW, S SIDE
SDW-21042	Y	U	U	PCC	DISTRICT2	2	0	0	0	1	1	S STEVENS ST BETWEEN 19TH AVE S AND 20TH AVE S, S SIDE
SDW-8318	Y	U	U	PCC	DISTRICT7	2	0	0	0	1	1	W GOVERNMENT WAY BETWEEN 32ND N AVE W AND 32ND S AVE W, E SIDE
SDW-26798	U	U	U	PCC	DISTRICT1	3	0	0	0	1	1	SW SPOKANE ST BETWEEN FRATER AVE SW AND 58TH E AVE SW, N SIDE
SDW-35524	Y	U	U	PCC	DISTRICT1	2	0	1	0	0	1	48TH AVE SW BETWEEN SW EDDY ST AND SW HOLLY ST, W SIDE
SDW-43835	U	U	U	PCC	DISTRICT2	3	0	0	0	1	1	ARROWSMITH AVE S BETWEEN S PERRY ST AND S NORFOLK ST, SW SIDE
SDW-492	U	U	U	PCC	DISTRICT5	3	0	0	0	1	1	15TH AVE NE BETWEEN NE 130TH ST AND NE BROCKMAN S PL, E SIDE
SDW-8705	U	U	Y	PVCC	DISTRICT4	1	1	0	0	0	1	MONTLAKE BLVD NE BETWEEN NE PACIFIC ST AND NE PACIFIC PL, E SIDE
SDW-19323	Y	U	U	PCC	DISTRICT2	2	0	0	0	1	1	BEACON AVE S BETWEEN 16TH AVE S AND S MCCLELLAN ST, NE SIDE
SDW-19065	N	U	N	PCC	DISTRICT3	3	0	0	1	0	1	E MERCER ST BETWEEN DEWEY PL E AND 30TH AVE E, S SIDE
SDW-42965	U	U	U	PCC	DISTRICT1	3	0	0	1	0	1	44TH AVE SW BETWEEN SW DONALD ST AND SW ATLANTIC ST, W SIDE
SDW-22769	U	U	Y	PCC	DISTRICT3	1	1	0	0	0	1	E COLUMBIA ST BETWEEN 20TH AVE AND 21ST AVE, S SIDE
SDW-18468	U	U	U	PCC	DISTRICT5	3	0	1	0	0	1	15TH AVE NE BETWEEN NE 104TH ST AND NE 106TH ST, E SIDE
SDW-31302	Y	U	U	PCC	DISTRICT1	2	0	0	0	1	1	40TH AVE SW BETWEEN SW HENDERSON ST AND SW DIRECTOR ST, W SIDE
SDW-33480	N	U	Y	PCC	DISTRICT1	1	0	0	1	0	1	8TH AVE S BETWEEN S TRENTON W ST AND S CONCORD ST, W SIDE
SDW-40487	Y	U	U	PCC	DISTRICT3	2	1	0	0	0	1	E MERCER ST BETWEEN MELROSE AVE E AND BELLEVUE AVE E, S SIDE
SDW-6610	U	U	U	PCC	DISTRICT7	3	0	1	0	0	1	WARREN PL BETWEEN 1ST AVE AND DENNY WAY, E SIDE
SDW-29681	U	U	U	AC	DISTRICT5	3	0	0	0	1	1	N 145TH ST BETWEEN INTERLAKE E AVE N AND ROSLYN PL N, S SIDE
SDW-25902	Y	U	U	PCC	DISTRICT2	2	0	0	0	1	1	42ND AVE S BETWEEN S EDDY S ST AND S ANGEL PL, W SIDE
SDW-29678	Y	U	U	AC	DISTRICT5	2	0	0	0	1	1	N 145TH ST BETWEEN ASHWORTH AVE N AND DENSMORE AVE N, S SIDE
SDW-31255	Y	U	U	PCC	DISTRICT1	2	0	1	0	0	1	FAUNTLEROY WAY SW BETWEEN SW AVALON WAY AND 37TH AVE SW, NW SIDE
SDW-23414	U	U	U	PCC	DISTRICT2	3	0	0	0	1	1	39TH AVE S BETWEEN S GENESEE ST AND S OREGON ST, E SIDE
SDW-11154	U	U	U	PCC	DISTRICT7	3	0	0	1	0	1	NOB HILL PL N BETWEEN SMITH PL AND HALLADAY ST, E SIDE
SDW-28389	U	U	Y	PCC	DISTRICT2	1	0	0	0	1	1	33RD AVE S BETWEEN S ORCAS ST AND S MEAD ST, W SIDE
SDW-30196	U	U	U	PCC	DISTRICT1	3	0	1	0	0	1	SW OREGON ST BETWEEN 38TH AVE SW AND 39TH AVE SW, S SIDE
SDW-3315	U	U	Y	PCC	DISTRICT7	1	0	1	0	0	1	EAGLE ST BETWEEN 1ST AVE AND 2ND WR AVE, NW SIDE
SDW-42812	U	U	U	PCC	DISTRICT2	3	0	0	0	1	1	S SNOQUALMIE ST BETWEEN CORSON AVE S AND 13TH AVE S, N SIDE
SDW-9182	U	U	U	PCC	DISTRICT7	3	0	0	0	1	1	31ST AVE W BETWEEN W EMERSON ST AND W THURMAN ST, W SIDE
SDW-9172	U	U	U	PCC	DISTRICT7	3	0	0	0	1	1	W BARRETT ST BETWEEN 34TH AVE W AND 35TH AVE W, S SIDE
SDW-34033	U	Y	Y	PCC	DISTRICT5	1	0	1	0	0	1	N 112TH ST BETWEEN GREENWOOD AVE N AND PHINNEY AVE N, N SIDE

**SDOT ADA Transition Plan Appendix 6.1d: 2017 Curb Ramp Healthcare Prioritization**

Sidewalk ID	Location H (1)	Location M	Location L (2)	Surface Type	District No.	Ramp Score	Facilities Served				Total Count	Unit Description
							A	B	C	D		
SDW-27848	U	U	Y	PCC	DISTRICT1	1	0	0	0	1	1	SW CHARLESTOWN ST BETWEEN 44TH AVE SW AND 45TH AVE SW, N SIDE
SDW-22842	U	U	Y	PCC	DISTRICT2	1	0	0	1	0	1	33RD AVE S BETWEEN S HANFORD S ST AND S HORTON ST, E SIDE
SDW-28632	U	U	U	PCC	DISTRICT2	3	0	0	0	1	1	S VAN DYKE RD BETWEEN SEWARD PARK AVE S AND HAMPTON RD S, N SIDE
SDW-39915	Y	U	U	PCC	DISTRICT2	2	0	1	0	0	1	S OREGON ST BETWEEN 34TH W AVE S AND 34TH E AVE S, S SIDE
SDW-11667	U	U	Y	PCC	DISTRICT4	1	0	1	0	0	1	24TH AVE NE BETWEEN NE 60TH ST AND NE 61ST ST, W SIDE
SDW-27574	Y	U	U	PCC	DISTRICT2	2	0	0	0	1	1	S MEAD ST BETWEEN 33RD AVE S AND DEAD END 1, N SIDE
SDW-14198	U	U	Y	PCC	DISTRICT4	1	0	1	0	0	1	25TH AVE NE BETWEEN NE 74TH ST AND NE 75TH ST, W SIDE
SDW-44541	U	U	U	PCC	DISTRICT3	3	1	0	0	0	1	5TH AVE BETWEEN 5TH AVE S AND TERRACE ST, W SIDE
SDW-40017	U	U	Y	PCC	DISTRICT3	1	0	0	0	1	1	BOYER AVE E BETWEEN 20TH AVE E AND 19TH AVE E, NE SIDE
SDW-44154	Y	U	U	PCC	DISTRICT1	2	0	0	1	0	1	45TH AVE SW BETWEEN SW HOLGATE ST AND SW HILL ST, W SIDE
SDW-16549	Y	Y	U	PCC	DISTRICT3	2	0	0	1	0	1	S MAIN ST BETWEEN 17TH AVE S AND 18TH AVE S, N SIDE
SDW-40191	U	U	U	PCC	DISTRICT3	3	1	0	0	0	1	E SENECA ST BETWEEN BROADWAY CT AND 10TH AVE, S SIDE
SDW-29806	U	U	Y	AC	DISTRICT5	1	0	0	0	1	1	N 145TH ST BETWEEN AURORA AVE N AND MIDVALE AVE N, S SIDE
SDW-28923	U	U	N	PCC	DISTRICT1	3	0	0	0	1	1	SW OLGA ST BETWEEN 38TH AVE SW AND 39TH AVE SW, N SIDE
SDW-24535	U	U	U	PCC	DISTRICT3	3	0	0	1	0	1	29TH AVE S BETWEEN S JUDKINS ST AND S IRVING ST, W SIDE
SDW-18136	Y	U	U	PCC	DISTRICT3	2	0	0	1	0	1	S NORMAN ST BETWEEN 23RD AVE S AND 24TH AVE S, N SIDE
SDW-17487	Y	U	N	PCC	DISTRICT3	2	0	0	1	0	1	S CHARLES ST BETWEEN 25TH AVE S AND 26TH AVE S, N SIDE
SDW-18934	U	U	U	PCC	DISTRICT3	3	1	0	0	0	1	E CHERRY ST BETWEEN BROADWAY AND DEAD END, S SIDE
SDW-26415	U	U	U	PCC	DISTRICT1	3	0	0	0	1	1	SW HENDERSON ST BETWEEN 18TH AVE SW AND 20TH AVE SW, S SIDE
SDW-37408	U	U	U	PCC	DISTRICT7	3	0	1	0	0	1	WARREN AVE N BETWEEN CROCKETT ST AND BOSTON ST, E SIDE
SDW-11159	U	U	Y	PCC	DISTRICT7	1	0	0	1	0	1	NOB HILL AVE N BETWEEN HALLADAY N ST AND QUEEN ANNE UPP DR, E SIDE
SDW-6278	Y	U	N	PCC	DISTRICT7	2	0	1	0	0	1	VIRGINIA ST BETWEEN POST AL AND 1ST AVE, SE SIDE
SDW-39916	U	U	U	PCC	DISTRICT2	3	0	1	0	0	1	S OREGON ST BETWEEN 33RD W AVE S AND 33RD E AVE S, S SIDE
SDW-22099	U	U	U	PCC	DISTRICT1	3	0	1	0	0	1	20TH AVE SW BETWEEN SW THISTLE ST AND SW CLOVERDALE ST, E SIDE
SDW-19526	Y	U	U	PCC	DISTRICT3	2	0	0	0	1	1	22ND AVE E BETWEEN E HOWE ST AND E NEWTON ST, NW SIDE
SDW-20421	U	U	U	PCC	DISTRICT2	3	0	0	0	1	1	13TH AVE S BETWEEN S DAKOTA ST AND S NEVADA ST, E SIDE
SDW-35398	U	U	U	PCC	DISTRICT3	3	0	0	0	1	1	19TH AVE E BETWEEN BOYER AVE E AND E BLAINE ST, W SIDE
SDW-27995	U	U	Y	PCC	DISTRICT2	1	0	0	0	1	1	S ROXBURY ST BETWEEN RENTON AVE S AND 52ND AVE S, N SIDE
SDW-29770	U	U	U	PCC	DISTRICT1	3	0	0	0	1	1	SW DAKOTA ST BETWEEN 46TH AVE SW AND 47TH AVE SW, S SIDE
SDW-17364	N	U	U	PCC	DISTRICT3	3	0	0	0	1	1	E LYNN ST BETWEEN 20TH AVE E AND 22ND AVE E, N SIDE
SDW-20560	U	U	Y	PCC	DISTRICT2	1	0	0	0	1	1	S ALASKA ST BETWEEN 44TH AVE S AND 45TH AVE S, S SIDE
SDW-3037	U	U	U	PCC	DISTRICT6	3	0	0	1	0	1	FREMONT AVE N BETWEEN N ALLEN PL AND N 45TH ST, W SIDE
SDW-22167	U	U	U	AC	DISTRICT2	3	0	0	0	1	1	BEACON WR AVE S BETWEEN S MORGAN S ST AND S WARSAW ST, E SIDE
SDW-26712	Y	U	U	PCC	DISTRICT2	2	0	0	0	1	1	44TH AVE S BETWEEN S HOLLY ST AND S BRIGHTON ST, E SIDE
SDW-45355	Y	U	U	PCC	DISTRICT1	2	0	1	0	0	1	SW BARTON PL BETWEEN 22ND AVE SW AND SW BARTON ST, SE SIDE
SDW-13956	U	U	U	PCC	DISTRICT3	3	0	1	0	0	1	24TH AVE E BETWEEN E DENNY WAY AND E MADISON ST, W SIDE
SDW-31917	U	U	Y	PCC-TS	DISTRICT1	1	0	1	0	0	1	HEIGHTS AVE SW BETWEEN HEIGHTS PL SW AND 41ST AVE SW, SW SIDE
SDW-21634	N	U	Y	PCC	DISTRICT3	1	0	1	0	0	1	E SPRUCE ST BETWEEN 23RD AVE AND 24TH AVE, S SIDE
SDW-15837	N	U	Y	PCC	DISTRICT3	1	0	0	1	0	1	24TH AVE E BETWEEN E MERCER ST AND E ROY ST, E SIDE
SDW-27670	Y	U	N	PCC	DISTRICT1	2	0	1	0	0	1	SW OTHELLO ST BETWEEN LEDROIT CT SW AND VIEW LN SW, SE SIDE
SDW-23541	U	U	U	PCC	DISTRICT2	3	0	0	1	0	1	S HORTON ST BETWEEN S WALDEN ST AND 33RD AVE S, N SIDE
SDW-40295	U	U	Y	PCC	DISTRICT5	1	0	1	0	0	1	5TH AVE NE BETWEEN NE 97TH ST AND NE 98TH ST, W SIDE
SDW-19999	U	U	Y	PCC	DISTRICT2	1	0	0	0	1	1	WOLCOTT AVE S BETWEEN S ROSE ST AND CLOVERDALE PL S, SW SIDE
SDW-29767	U	U	U	PCC	DISTRICT1	3	0	0	0	1	1	SW CHARLESTOWN ST BETWEEN 44TH AVE SW AND 45TH AVE SW, S SIDE
SDW-11660	U	U	Y	PCC	DISTRICT5	1	0	0	0	1	1	NE 85TH ST BETWEEN 16TH AVE NE AND 17TH W AVE NE, S SIDE
SDW-17496	Y	U	U	PCC	DISTRICT3	2	0	0	1	0	1	S DEARBORN ST BETWEEN 25TH AVE S AND 26TH W AVE S, N SIDE

**SDOT ADA Transition Plan Appendix 6.1d: 2017 Curb Ramp Healthcare Prioritization**

Sidewalk ID	Location H (1)	Location M	Location L (2)	Surface Type	District No.	Ramp Score	Facilities Served				Total Count	Unit Description
							A	B	C	D		
SDW-11674	U	U	U	PCC	DISTRICT4	3	0	1	0	0	1	25TH AVE NE BETWEEN NE 77TH ST AND NE 80TH ST, E SIDE
SDW-41572	N	U	Y	PCC	DISTRICT2	1	0	1	0	0	1	31ST AVE S BETWEEN S ALASKA ST AND DEAD END 2, E SIDE
SDW-11903	U	Y	U	PCC	DISTRICT7	3	0	1	0	0	1	PROSPECT ST BETWEEN NOB HILL AVE N AND 4TH AVE N, N SIDE
SDW-7315	U	U	U	PCC	DISTRICT7	3	0	0	0	1	1	36TH AVE W BETWEEN MORLEY PL W AND W SMITH ST, E SIDE
SDW-29111	Y	U	U	PCC	DISTRICT1	2	0	0	0	1	1	PRESCOTT AVE SW BETWEEN DEAD END E AND BELVIDERE AVE SW, NW SIDE
SDW-38094	U	U	Y	PCC	DISTRICT6	1	0	0	0	1	1	WOODLAWN AVE NE BETWEEN LATONA N AVE NE AND 2ND N AVE NE, NE SIDE
SDW-36769	U	U	U	PCC	DISTRICT5	3	0	0	0	1	1	42ND AVE NE BETWEEN NE 96TH ST AND NE 98TH ST, W SIDE
SDW-39044	U	U	Y	PCC	DISTRICT7	1	0	0	1	0	1	4TH AVE N BETWEEN WHEELER ST AND SMITH ST, E SIDE
SDW-21495	U	U	Y	PCC	DISTRICT2	1	0	0	0	1	1	S SNOQUALMIE ST BETWEEN 12TH AVE S AND CORSON AVE S, S SIDE
SDW-8186	U	U	U	PCC	DISTRICT7	3	0	0	1	0	1	SMITH PL BETWEEN NOB HILL PL N AND NOB HILL AVE N, N SIDE
SDW-20717	U	U	U	PCC	DISTRICT2	3	0	0	0	1	1	S STEVENS ST BETWEEN 17TH AVE S AND BEACON AVE S, N SIDE
SDW-36349	Y	U	U	PCC	DISTRICT7	2	0	1	0	0	1	ELLIOTT AVE BETWEEN LENORA ST AND BLANCHARD ST, N SIDE
SDW-15685	U	U	U	PCC	DISTRICT5	3	0	0	0	1	1	N 90TH ST BETWEEN ASHWORTH AVE N AND DENSMORE AVE N, N SIDE
SDW-24797	U	U	U	PCC	DISTRICT3	3	1	0	0	0	1	BROADWAY BETWEEN TERRY AVE AND SPRUCE ST, E SIDE
SDW-13537	U	U	Y	PCC	DISTRICT4	1	0	1	0	0	1	NE 61ST ST BETWEEN DEAD END 2 AND 24TH AVE NE, N SIDE
SDW-31485	Y	U	U	PCC	DISTRICT1	2	0	0	0	1	1	SW ANDOVER ST BETWEEN 54TH AVE SW AND 55TH AVE SW, N SIDE
SDW-21186	U	U	Y	PCC	DISTRICT2	1	0	0	1	0	1	S DAWSON ST BETWEEN BOWEN PL S AND 45TH AVE S, S SIDE
SDW-7662	Y	U	U	PCC	DISTRICT4	2	0	1	0	0	1	N 47TH ST BETWEEN WHITMAN AVE N AND WOODLAND PARK AVE N, S SIDE
SDW-43218	U	U	U	PCC	DISTRICT1	3	0	0	0	1	1	58TH AVE SW BETWEEN SW SPOKANE W ST AND HILLCREST AVE SW, W SIDE
SDW-43515	U	U	U	PCC	DISTRICT2	3	0	0	0	1	1	17TH AVE S BETWEEN S STEVENS ST AND S WINTHROP ST, W SIDE
SDW-11300	Y	U	U	PCC	DISTRICT7	2	0	1	0	0	1	6TH AVE W BETWEEN W LEE ST AND W GALER E ST, W SIDE
SDW-14777	U	U	U	PCC	DISTRICT5	3	0	0	0	1	1	NE 86TH ST BETWEEN DEAD END 1 AND 15TH AVE NE, N SIDE
SDW-12626	U	U	Y	PCC	DISTRICT7	1	0	1	0	0	1	PROSPECT ST BETWEEN 4TH AVE N AND 5TH AVE N, S SIDE
SDW-14620	U	U	Y	PCC	DISTRICT7	1	0	1	0	0	1	3RD AVE N BETWEEN PROSPECT ST AND DEAD END 2, E SIDE
SDW-20419	U	U	U	PCC	DISTRICT2	3	0	0	0	1	1	13TH AVE S BETWEEN S OREGON ST AND S SNOQUALMIE ST, W SIDE
SDW-19261	U	U	Y	PCC	DISTRICT3	1	1	0	0	0	1	E MADISON ST BETWEEN BROADWAY CT AND 10TH AVE, SE SIDE
SDW-14189	U	U	Y	PCC	DISTRICT4	1	0	1	0	0	1	24TH AVE NE BETWEEN NE 77TH ST AND NE 80TH ST, W SIDE
SDW-22332	U	U	Y	PCC	DISTRICT2	1	0	0	1	0	1	47TH AVE S BETWEEN S DAWSON ST AND S BENNETT ST, W SIDE
SDW-33335	Y	U	U	PCC	DISTRICT6	2	0	0	0	1	1	NW 93RD ST BETWEEN 22ND AVE NW AND 23RD AVE NW, N SIDE
SDW-24178	U	U	U	PCC	DISTRICT2	3	0	0	1	0	1	S WALDEN ST BETWEEN RENTON PL S AND CLAREMONT AVE S, SE SIDE
SDW-41090	U	U	U	PCC	DISTRICT2	3	1	0	0	0	1	S FERDINAND ST BETWEEN 17TH AVE S AND 19TH AVE S, S SIDE
SDW-13412	U	U	U	PCC	DISTRICT4	3	0	1	0	0	1	NE 60TH ST BETWEEN DEAD END 2 AND 24TH AVE NE, N SIDE
SDW-17705	U	U	Y	PCC	DISTRICT3	1	0	1	0	0	1	24TH AVE BETWEEN E FIR ST AND E SPRUCE ST, E SIDE
SDW-40175	U	U	U	PCC	DISTRICT2	3	0	0	0	1	1	OAKHURST RD S BETWEEN S HAWTHORN RD AND S UPLAND RD, E SIDE
SDW-24515	U	U	U	PCC	DISTRICT2	3	0	0	0	1	1	S HANFORD ST BETWEEN 18TH AVE S AND 19TH AVE S, S SIDE
SDW-38259	U	U	Y	PCC	DISTRICT4	1	0	0	0	1	1	NE 82ND ST BETWEEN RAVENNA AVE NE AND 27TH AVE NE, S SIDE
SDW-23814	U	U	U	PCC	DISTRICT1	3	0	0	0	1	1	SW JACOBSEN RD BETWEEN SW HUDSON ST AND 57TH AVE SW, SW SIDE
SDW-41475	U	U	Y	PCC	DISTRICT2	1	1	0	0	0	1	19TH AVE S BETWEEN DEAD END N AND S FERDINAND ST, E SIDE
SDW-20046	U	U	Y	PCC	DISTRICT3	1	0	1	0	0	1	21ST AVE BETWEEN E SPRUCE ST AND E ALDER ST, E SIDE
SDW-15198	Y	U	U	PCC	DISTRICT6	2	0	0	0	1	1	MERIDIAN AVE N BETWEEN N 77TH ST AND N 78TH ST, W SIDE
SDW-43308	Y	U	N	PCC	DISTRICT1	2	0	0	0	1	1	46TH AVE SW BETWEEN SW ANDOVER ST AND SW DAKOTA ST, E SIDE
SDW-4589	U	U	U	PCC	DISTRICT7	3	0	0	0	1	1	MORLEY PL W BETWEEN WESTMONT WAY W AND W MCGRAW ST, SE SIDE
SDW-29647	U	U	Y	PCC	DISTRICT1	1	0	0	0	1	1	SW CHARLESTOWN ST BETWEEN 47TH AVE SW AND 48TH AVE SW, S SIDE
SDW-41096	U	U	Y	PCC	DISTRICT4	1	0	1	0	0	1	26TH AVE NE BETWEEN NE 55TH ST AND NE 57TH ST, E SIDE
SDW-24301	U	U	Y	PCC	DISTRICT2	1	0	0	0	1	1	S GENESEE ST BETWEEN 43RD AVE S AND 45TH AVE S, S SIDE
SDW-27351	Y	U	U	PCC	DISTRICT3	2	1	0	0	0	1	E FIR ST BETWEEN BROADWAY AND 10TH AVE, S SIDE

**SDOT ADA Transition Plan Appendix 6.1d: 2017 Curb Ramp Healthcare Prioritization**

Sidewalk ID	Location H (1)	Location M	Location L (2)	Surface Type	District No.	Ramp Score	Facilities Served				Total Count	Unit Description
							A	B	C	D		
SDW-26271	U	U	U	PCC	DISTRICT1	3	0	0	0	1	1	14 UPPER AVE SW BETWEEN DEAD END AND SW KENYON ST, E SIDE
SDW-18350	U	U	U	PCC	DISTRICT2	3	0	1	0	0	1	S OREGON ST BETWEEN 35TH AVE S AND RAINIER AVE S, N SIDE
SDW-12747	U	U	U	PCC	DISTRICT3	3	0	1	0	0	1	17TH AVE E BETWEEN E HIGHLAND DR AND E GALER ST, W SIDE
SDW-9722	U	U	Y	PCC	DISTRICT7	1	0	0	0	1	1	CONKLING PL W BETWEEN 8TH AVE W AND W BERTONA ST, SW SIDE
SDW-6931	U	U	U	PCC	DISTRICT4	3	0	1	0	0	1	N 42ND ST BETWEEN STONE WAY N AND INTERLAKE AVE N, S SIDE
SDW-28388	U	U	U	PCC	DISTRICT2	3	0	0	0	1	1	33RD AVE S BETWEEN S MEAD ST AND S JUNEAU ST, W SIDE
SDW-10653	U	U	Y	PCC	DISTRICT7	1	0	0	1	0	1	NOB HILL AVE N BETWEEN WHEELER ST AND SMITH PL, W SIDE
SDW-38865	Y	U	U	AC	DISTRICT5	2	0	1	0	0	1	DENSMORE AVE N BETWEEN N 125TH ST AND N 128TH ST, W SIDE
SDW-17370	Y	U	U	PCC	DISTRICT3	2	0	0	0	1	1	E MCGRAW ST BETWEEN 18TH AVE E AND DEAD END, N SIDE
SDW-4408	U	U	U	PCC	DISTRICT6	3	0	0	1	0	1	LINDEN AVE N BETWEEN N 49TH ST AND N 50 UPPER ST, E SIDE
SDW-22879	U	U	U	PCC	DISTRICT2	3	0	0	0	1	1	20TH AVE S BETWEEN S STEVENS ST AND S HANFORD ST, W SIDE
SDW-27151	Y	U	U	PCC	DISTRICT1	2	0	1	0	0	1	45TH AVE SW BETWEEN SW ADMIRAL WAY AND SW LANDER ST, E SIDE
SDW-6261	Y	U	U	PCC	DISTRICT4	2	0	1	0	0	1	N 46TH ST BETWEEN INTERLAKE AVE N AND WOODLAWN AVE N, S SIDE
SDW-10809	U	U	U	PCC	DISTRICT7	3	0	0	0	1	1	W GOVERNMENT WAY BETWEEN 32ND N AVE W AND 32ND S AVE W, W SIDE
SDW-44874	Y	U	U	PCC	DISTRICT1	2	0	0	0	1	1	SW ORLEANS ST BETWEEN 55TH S AVE SW AND 56TH AVE SW, SW SIDE
SDW-21746	Y	U	U	PCC	DISTRICT2	2	0	0	0	1	1	11TH AVE S BETWEEN S OREGON ST AND S SNOQUALMIE ST, W SIDE
SDW-27628	Y	U	U	PCC	DISTRICT1	2	0	1	0	0	1	SW BARTON ST BETWEEN SW BARTON PL AND 25TH AVE SW, N SIDE
SDW-44159	U	U	U	PCC	DISTRICT1	3	0	0	1	0	1	46TH AVE SW BETWEEN SW SEATTLE ST AND SW MASSACHUSETTS ST, W SIDE
SDW-8046	N	U	U	PCC	DISTRICT7	3	0	0	0	1	1	W DRAVUS ST BETWEEN 11TH AVE W AND 12TH AVE W, S SIDE
SDW-38444	N	U	U	PCC	DISTRICT4	3	0	1	0	0	1	N 45TH ST BETWEEN WOODLAND PARK AVE N AND MIDVALE AVE N, N SIDE
SDW-9526	U	U	Y	PCC	DISTRICT6	1	0	1	0	0	1	N 36TH ST BETWEEN LINDEN AVE N AND TROLL AVE N, S SIDE
SDW-1847	U	U	Y	PCC	DISTRICT6	1	0	1	0	0	1	28TH AVE NW BETWEEN NW 58TH ST AND NW 59TH ST, W SIDE
SDW-43874	U	U	Y	PCC	DISTRICT2	1	0	0	0	1	1	60TH AVE S BETWEEN S BANGOR ST AND S HAZEL ST, E SIDE
SDW-27049	Y	U	U	PCC	DISTRICT1	2	0	1	0	0	1	SW ANDOVER ST BETWEEN 35TH N AVE SW AND 36TH AVE SW, S SIDE
SDW-28914	U	U	U	PCC	DISTRICT1	3	0	0	0	1	1	SW LANDER ST BETWEEN 39TH AVE SW AND DEAD END 1, S SIDE
SDW-42340	U	U	U	PCC	DISTRICT1	3	0	0	0	1	1	52ND AVE SW BETWEEN SW CHARLESTOWN W ST AND SW ANDOVER ST, E SIDE
SDW-41158	U	U	U	PCC	DISTRICT2	3	0	0	0	1	1	S STEVENS ST BETWEEN 20TH AVE S AND 21ST N AVE S, S SIDE
SDW-14535	U	U	U	PCC	DISTRICT4	3	0	0	0	1	1	NE 82ND ST BETWEEN RAVENNA AVE NE AND 27TH AVE NE, N SIDE
SDW-14046	U	U	Y	PCC	DISTRICT4	1	0	0	0	1	1	23RD AVE NE BETWEEN NE 82ND ST AND NE 83RD ST, W SIDE
SDW-25845	Y	U	U	PCC	DISTRICT2	2	0	0	0	1	1	68TH AVE S BETWEEN S BANGOR CT AND 66TH AVE S, E SIDE
SDW-15836	U	U	U	PCC	DISTRICT3	3	0	0	1	0	1	24TH AVE E BETWEEN E MERCER ST AND E ROY ST, W SIDE
SDW-12341	U	U	U	PCC	DISTRICT4	3	0	1	0	0	1	RAVENNA AVE NE BETWEEN NE 62ND N ST AND NE 63RD ST, W SIDE
SDW-17193	U	U	Y	PCC	DISTRICT3	1	1	0	0	0	1	SUMMIT AVE E BETWEEN BELLEVUE E PL E AND E PROSPECT ST, E SIDE
SDW-10607	U	U	U	PCC	DISTRICT4	3	0	1	0	0	1	20TH AVE NE BETWEEN NE 61ST ST AND NE NAOMI PL, E SIDE
SDW-5890	Y	U	U	AC	DISTRICT5	2	0	0	0	1	1	NE 105TH ST BETWEEN FISCHER PL NE AND 27TH AVE NE, N SIDE
SDW-9048	U	U	Y	PCC	DISTRICT5	1	0	0	0	1	1	NE 137TH ST BETWEEN LAKE CITY WAY NE AND 35TH AVE NE, N SIDE
SDW-17262	U	U	Y	PCC	DISTRICT3	1	0	0	1	0	1	28TH AVE S BETWEEN S DEARBORN S ST AND S CHARLES ST, W SIDE
SDW-9988	U	U	Y	PCC	DISTRICT7	1	0	1	0	0	1	WARREN AVE N BETWEEN BOSTON ST AND LYNN ST, E SIDE
SDW-22381	U	U	U	PCC	DISTRICT2	3	0	1	0	0	1	HOLLY PARK DR S BETWEEN 32ND AVE S AND 33RD PL S, N SIDE
SDW-36668	U	U	U	PCC	DISTRICT2	3	0	1	0	0	1	HOLLY PARK DR S BETWEEN 34TH PL S AND 35TH PL S, SW SIDE
SDW-42108	U	U	Y	PCC-TS	DISTRICT2	1	0	0	0	1	1	S RYAN ST BETWEEN 66TH AVE S AND WATERS AVE S, S SIDE
SDW-16169	U	U	Y	PCC	DISTRICT3	1	0	0	1	0	1	E ROY ST BETWEEN 27TH AVE E AND 28TH AVE E, S SIDE
SDW-19732	U	U	Y	PCC	DISTRICT2	1	0	0	0	1	1	57TH AVE S BETWEEN S MORGAN ST AND S MORGAN PL, E SIDE
SDW-40263	U	U	U	PCC	DISTRICT1	3	0	1	0	0	1	SW SPOKANE SR ST BETWEEN 26TH AV SW ON RP AND SW ADMIRAL SR WAY, S SIDE
SDW-19299	Y	U	U	PCC	DISTRICT2	2	0	0	0	1	1	S BRANDON ST BETWEEN 30TH AVE S AND 31ST AVE S, S SIDE
SDW-37948	U	U	U	PCC	DISTRICT7	3	0	0	0	1	1	14TH AVE W BETWEEN W BARRETT ST AND W DRAVUS ST, E SIDE



**SDOT ADA Transition Plan Appendix 6.1d: 2017 Curb Ramp Healthcare Prioritization**

Sidewalk ID	Location H (1)	Location M	Location L (2)	Surface Type	District No.	Ramp Score	Facilities Served				Total Count	Unit Description
							A	B	C	D		
SDW-40269	U	U	Y	PCC	DISTRICT2	1	0	0	0	1	1	S BENNETT ST BETWEEN 17TH W AVE S AND 17TH E AVE S, N SIDE
SDW-16675	Y	U	U	PCC	DISTRICT3	2	0	0	1	0	1	S WASHINGTON ST BETWEEN 17TH AVE S AND 18TH AVE S, S SIDE
SDW-44956	U	U	U	PCC	DISTRICT1	3	0	0	0	1	1	SW STEVENS ST BETWEEN 52ND AVE SW AND DEAD END 2, S SIDE
SDW-41023	U	U	U	PCC	DISTRICT2	3	0	0	0	1	1	15TH AVE S BETWEEN S DAKOTA ST AND S NEVADA ST, E SIDE
SDW-25390	U	U	U	PCC	DISTRICT1	3	0	1	0	0	1	44TH AVE SW BETWEEN SW COLLEGE ST AND SW ADMIRAL WAY, E SIDE
SDW-16969	Y	U	U	PCC	DISTRICT3	2	0	0	1	0	1	E MERCER ST BETWEEN 26TH AVE E AND 27TH AVE E, S SIDE
SDW-9554	N	U	Y	PCC	DISTRICT7	1	0	0	1	0	1	DEXTER AVE N BETWEEN HALLADAY ST AND 4TH S AVE N, SW SIDE
SDW-25911	Y	Y	U	PCC	DISTRICT2	2	0	0	1	0	1	42ND AVE S BETWEEN S BRANDON ST AND S LUCILE ST, W SIDE
SDW-35782	U	U	U	PCC	DISTRICT7	3	0	0	0	1	1	MAGNOLIA BLVD W BETWEEN W HOWE W ST AND MONTAVISTA PL W, SW SIDE
SDW-28357	U	U	Y	PCC	DISTRICT1	1	0	0	0	1	1	39TH AVE SW BETWEEN SW OLGA ST AND SW LANDER ST, E SIDE
SDW-28633	U	U	Y	PCC	DISTRICT2	1	0	0	0	1	1	S UPLAND RD BETWEEN OAKHURST RD S AND S HAWTHORN RD, SE SIDE
SDW-13231	N	U	U	PCC	DISTRICT6	3	0	0	0	1	1	NW 68TH ST BETWEEN 32ND N AVE NW AND 33RD AVE NW, N SIDE
SDW-24182	U	U	U	PCC	DISTRICT2	3	0	0	1	0	1	33RD AVE S BETWEEN S SPOKANE ST AND RAINIER AVE S, E SIDE
SDW-28777	U	U	Y	PCC	DISTRICT2	1	0	0	1	0	1	45TH AVE S BETWEEN S FERDINAND ST AND S HUDSON W ST, E SIDE
SDW-20573	U	U	U	PCC	DISTRICT2	3	0	0	1	0	1	S BENNETT ST BETWEEN 47TH AVE S AND 48TH AVE S, N SIDE
SDW-42590	U	U	U	PCC	DISTRICT1	3	0	1	0	0	1	42ND AVE SW BETWEEN SW WALKER ST AND SW COLLEGE ST, W SIDE
SDW-12334	U	U	Y	PCC	DISTRICT4	1	0	1	0	0	1	RAVENNA AVE NE BETWEEN NE 70TH ST AND NE 73RD ST, W SIDE
SDW-10686	U	U	U	PCC	DISTRICT7	3	0	0	0	1	1	W EMERSON ST BETWEEN 32ND AVE W AND 33RD AVE W, S SIDE
SDW-37940	Y	U	U	PCC	DISTRICT7	2	0	0	0	1	1	13TH AVE W BETWEEN W RUFFNER ST AND W EMERSON ST, W SIDE
SDW-3814	U	U	U	PCC	DISTRICT4	3	0	1	0	0	1	DENSMORE AVE N BETWEEN N 43RD ST AND N 44TH ST, W SIDE
SDW-20688	Y	U	U	PCC	DISTRICT2	2	0	1	0	0	1	S ALASKA ST BETWEEN 33RD AVE S AND 34TH AVE S, S SIDE
SDW-28918	U	U	Y	PCC	DISTRICT1	1	0	0	0	1	1	SW LANDER ST BETWEEN BELVIDERE AVE SW AND 38TH AVE SW, S SIDE
SDW-35183	U	U	Y	PCC	DISTRICT4	1	0	1	0	0	1	MIDVALE AVE N BETWEEN N 41ST ST AND N 42ND ST, W SIDE
SDW-10588	U	U	Y	PCC	DISTRICT4	1	0	1	0	0	1	NE 53RD ST BETWEEN 27TH AVE NE AND 29TH AVE NE, S SIDE
SDW-14775	U	U	Y	PCC	DISTRICT5	1	0	0	0	1	1	NE 86TH ST BETWEEN 15TH AVE NE AND 16TH AVE NE, S SIDE
SDW-15790	U	U	Y	PCC	DISTRICT5	1	0	0	0	1	1	DENSMORE AVE N BETWEEN N 85TH ST AND N 88TH ST, E SIDE
SDW-26075	N	Y	Y	PCC	DISTRICT1	1	0	0	1	0	1	SW MASSACHUSETTS ST BETWEEN 46TH AVE SW AND 47TH AVE SW, S SIDE
SDW-13411	Y	U	U	PCC	DISTRICT4	2	0	1	0	0	1	NE 60TH ST BETWEEN DEAD END 2 AND 24TH AVE NE, S SIDE
SDW-41405	Y	U	U	PCC	DISTRICT3	2	0	0	1	0	1	13TH AVE BETWEEN E JEFFERSON ST AND E BARCLAY CT, W SIDE
SDW-32870	U	Y	Y	PCC	DISTRICT7	1	0	1	0	0	1	HIGHLAND DR BETWEEN WARREN AVE N AND BIGELOW AVE N, N SIDE
SDW-23466	Y	U	U	PCC	DISTRICT2	2	0	1	0	0	1	S MYRTLE ST BETWEEN 38TH AVE S AND M L KING JR WR WAY S, N SIDE
SDW-23798	Y	U	U	PCC	DISTRICT1	2	0	0	0	1	1	SW HANFORD ST BETWEEN SW WINTHROP ST AND 59TH AVE SW, S SIDE
SDW-17748	U	U	U	PCC	DISTRICT3	3	0	1	0	0	1	13TH AVE BETWEEN E MADISON ST AND E PIKE ST, W SIDE
SDW-19271	U	U	Y	PCC	DISTRICT3	1	0	1	0	0	1	E SPRING ST BETWEEN 15TH AVE AND 16TH AVE, S SIDE
SDW-27055	U	U	Y	PCC	DISTRICT1	1	0	1	0	0	1	SW ANDOVER ST BETWEEN FAUNTLEROY WAY SW AND 33RD AVE SW, N SIDE
SDW-14782	U	U	U	PCC	DISTRICT5	3	0	0	0	1	1	NE 89TH ST BETWEEN 12TH AVE NE AND 15TH AVE NE, S SIDE
SDW-43726	N	U	U	AC	DISTRICT2	3	0	0	0	1	1	SWIFT AVE S BETWEEN S GRAHAM ST AND SWIFT AV OFF RP, SW SIDE
SDW-19504	U	U	U	PCC	DISTRICT3	3	0	0	0	1	1	21ST AVE E BETWEEN DEAD END AND E EATON PL, NW SIDE
SDW-41695	U	U	U	PCC	DISTRICT3	3	0	0	1	0	1	26TH AVE S BETWEEN S WADSWORTH PL AND S IRVING ST, E SIDE
SDW-24358	U	U	U	PCC	DISTRICT2	3	0	0	0	1	1	S OREGON ST BETWEEN 38TH AVE S AND 39TH AVE S, N SIDE
SDW-43733	U	U	U	PCC	DISTRICT2	3	0	0	0	1	1	S EDDY ST BETWEEN 22ND AVE S AND 23RD AVE S, S SIDE
SDW-39441	Y	U	N	PCC	DISTRICT7	2	0	0	1	0	1	NEWELL ST BETWEEN 3RD AVE N AND NOB HILL AVE N, S SIDE
SDW-8127	Y	U	U	PCC	DISTRICT7	2	0	1	0	0	1	W GALER ST BETWEEN 2ND E AVE W AND 2ND W AVE W, S SIDE
SDW-14193	U	U	U	PCC	DISTRICT4	3	0	1	0	0	1	24TH AVE NE BETWEEN NE 70TH ST AND NE 73RD ST, W SIDE
SDW-37788	U	U	Y	PCC-TS	DISTRICT6	1	0	1	0	0	1	NW 53RD ST BETWEEN 1ST AVE NW AND 2ND E AVE NW, S SIDE
SDW-28929	Y	U	U	PCC	DISTRICT1	2	0	0	0	1	1	SW OLGA ST BETWEEN SW ADMIRAL WAY AND 36TH AVE SW, N SIDE

**SDOT ADA Transition Plan Appendix 6.1d: 2017 Curb Ramp Healthcare Prioritization**

Sidewalk ID	Location H (1)	Location M	Location L (2)	Surface Type	District No.	Ramp Score	Facilities Served				Total Count	Unit Description
							A	B	C	D		
SDW-24856	Y	U	U	PCC	DISTRICT2	2	0	0	1	0	1	S ORCHARD ST BETWEEN ORCHARD S PL S AND SEWARD PARK AVE S, N SIDE
SDW-4412	Y	U	U	PCC	DISTRICT6	2	0	0	1	0	1	LINDEN AVE N BETWEEN N 47TH ST AND N 48TH ST, E SIDE
SDW-24217	U	U	U	PCC	DISTRICT2	3	0	1	0	0	1	34TH PL S BETWEEN S HOLLY PL AND HOLLY PARK DR S, E SIDE
SDW-43125	N	U	Y	PCC	DISTRICT1	1	0	0	0	1	1	44TH AVE SW BETWEEN SW ANDOVER ST AND SW DAKOTA ST, W SIDE
SDW-28538	U	U	Y	PCC	DISTRICT1	1	0	1	0	0	1	30TH AVE SW BETWEEN SW CAMBRIDGE N ST AND SW CAMBRIDGE S ST, W SIDE
SDW-22621	U	U	Y	PCC	DISTRICT2	1	0	0	0	1	1	16TH AVE S BETWEEN S BAYVIEW ST AND S LANDER ST, E SIDE
SDW-40268	U	U	Y	PCC	DISTRICT2	1	0	0	0	1	1	S BENNETT ST BETWEEN 21ST AVE S AND COLUMBIA DR S, N SIDE
SDW-26054	U	U	Y	PCC	DISTRICT1	1	0	0	0	1	1	SW BARTON ST BETWEEN 13TH AVE SW AND 14TH AVE SW, S SIDE
SDW-45361	U	U	Y	PCC	DISTRICT2	1	0	0	0	1	1	16TH AVE S BETWEEN S WINTHROP ST AND S HANFORD E ST, E SIDE
SDW-18800	U	Y	Y	PCC	DISTRICT3	1	1	0	0	0	1	E ALDER ST BETWEEN 10TH AVE AND 11TH AVE, S SIDE
SDW-6560	U	U	Y	PCC	DISTRICT6	1	0	1	0	0	1	NW 52ND ST BETWEEN BAKER AVE NW AND 3RD N AVE NW, N SIDE
SDW-27993	U	U	U	PCC	DISTRICT2	3	0	0	0	1	1	S ROXBURY ST BETWEEN 52ND AVE S AND 53RD AVE S, N SIDE
SDW-28974	U	U	Y	PCC	DISTRICT1	1	0	0	0	1	1	BELVIDERE AVE SW BETWEEN SW LANDER ST AND SW STEVENS ST, W SIDE
SDW-6237	U	U	U	PCC	DISTRICT6	3	0	0	1	0	1	N 45TH ST BETWEEN PALATINE E AVE N AND GREENWOOD AVE N, N SIDE
SDW-35673	N	U	Y	PCC	DISTRICT7	1	0	0	0	1	1	CRESTMONT PL W BETWEEN WESTMONT WAY W AND 38TH AVE W, NW SIDE
SDW-34025	U	U	U	PCC	DISTRICT5	3	0	0	0	1	1	N 105TH ST BETWEEN EVANSTON W AVE N AND EVANSTON E AVE N, N SIDE
SDW-41998	U	U	Y	PCC	DISTRICT1	1	0	0	0	1	1	SW MANNING ST BETWEEN 53RD AVE SW AND 55TH AVE SW, N SIDE
SDW-27624	Y	U	N	PCC	DISTRICT1	2	0	0	0	1	1	SW FOREST ST BETWEEN FAIRMOUNT AVE SW AND WALNUT AVE SW, N SIDE
SDW-44836	U	U	U	PCC	DISTRICT6	3	0	0	1	0	1	8TH AVE NW BETWEEN NW 97TH ST AND NW 100TH PL, E SIDE
SDW-9859	U	U	U	PCC	DISTRICT7	3	0	0	0	1	1	W PARKMONT SR PL BETWEEN 43RD AVE W AND CONSTANCE DR W, NW SIDE
SDW-33651	U	U	U	PCC	DISTRICT6	3	0	1	0	0	1	FREMONT TURN RD BETWEEN N 38TH ST AND FREMONT WAY N, SE SIDE
SDW-14178	U	U	Y	PCC	DISTRICT4	1	0	1	0	0	1	23RD AVE NE BETWEEN NE 70TH ST AND NE 73RD ST, W SIDE
SDW-5424	U	U	U	PCC	DISTRICT5	3	0	0	0	1	1	NE 87TH ST BETWEEN 35TH AVE NE AND 38TH AVE NE, S SIDE
SDW-2178	U	U	Y	PCC	DISTRICT6	1	0	0	0	1	1	34TH AVE NW BETWEEN NW 70TH ST AND NW 71ST ST, E SIDE
SDW-27671	Y	U	U	PCC	DISTRICT1	2	0	1	0	0	1	SW OHELLO ST BETWEEN WRIGHT AVE SW AND LEDROIT CT SW, SE SIDE
SDW-24745	U	U	Y	PCC	DISTRICT1	1	0	0	0	1	1	SW ADMIRAL WAY BETWEEN SW LANDER W ST AND SW STEVENS ST, NW SIDE
SDW-25789	U	U	Y	PCC	DISTRICT2	1	0	0	0	1	1	42ND AVE S BETWEEN S GRAHAM ST AND S EDDY N ST, E SIDE
SDW-10432	N	U	U	PCC	DISTRICT7	3	0	0	0	1	1	W THURMAN ST BETWEEN 25TH AVE W AND 26TH AVE W, N SIDE
SDW-17995	U	U	U	PCC	DISTRICT3	3	0	0	0	1	1	19TH AVE E BETWEEN E LYNN ST AND E MCGRAW ST, W SIDE
SDW-3864	U	U	Y	PCC	DISTRICT4	1	0	1	0	0	1	INTERLAKE AVE N BETWEEN N 35TH ST AND N 36TH ST, E SIDE
SDW-18013	U	U	U	PCC	DISTRICT3	3	0	0	0	1	1	BOYER AVE E BETWEEN 21ST AVE E AND 20TH AVE E, SW SIDE
SDW-24389	U	U	U	PCC	DISTRICT2	3	0	0	0	1	1	S OREGON ST BETWEEN 10TH AVE S AND POWELL PL S, N SIDE
SDW-30179	U	U	U	PCC	DISTRICT1	3	0	0	0	1	1	SW 97TH ST BETWEEN 31ST AVE SW AND 32ND AVE SW, NE SIDE
SDW-10891	U	U	U	PCC	DISTRICT7	3	0	1	0	0	1	1ST AVE W BETWEEN W BOSTON ST AND W MCGRAW ST, E SIDE
SDW-27113	N	U	Y	PCC	DISTRICT2	1	0	0	1	0	1	S ORCAS ST BETWEEN 46TH AVE S AND 47TH AVE S, S SIDE
SDW-40512	U	U	U	PCC	DISTRICT3	3	0	0	0	1	1	E EATON PL BETWEEN 20TH AVE E AND 21ST AVE E, NE SIDE
SDW-13098	U	U	Y	PCC	DISTRICT6	1	0	1	0	0	1	NW 59TH ST BETWEEN 24TH AVE NW AND 26TH AVE NW, N SIDE
SDW-12743	U	Y	U	PCC	DISTRICT5	3	0	0	0	1	1	NE 90TH ST BETWEEN ROOSEVELT WAY NE AND 12TH AVE NE, S SIDE
SDW-13327	U	U	Y	PCC	DISTRICT5	1	0	0	0	1	1	N 105TH ST BETWEEN GREENWOOD AVE N AND PHINNEY AVE N, S SIDE
SDW-32276	Y	U	U	PCC	DISTRICT7	2	0	0	0	1	1	W JAMESON ST BETWEEN 31ST E AVE W AND 31ST W AVE W, N SIDE
SDW-18150	U	U	U	PCC	DISTRICT3	3	0	0	1	0	1	E THOMAS ST BETWEEN DEWEY PL E AND 30TH W AVE E, S SIDE
SDW-6280	Y	U	U	PCC	DISTRICT7	2	0	1	0	0	1	VIRGINIA ST BETWEEN PIKE PL AND POST AL, NW SIDE
SDW-30104	U	U	U	PCC	DISTRICT1	3	0	1	0	0	1	36TH AVE SW BETWEEN SW DAKOTA ST AND SW GENESEE ST, E SIDE
SDW-42426	U	U	N	PCC	DISTRICT2	3	0	0	0	1	1	S FLETCHER ST BETWEEN 53RD AVE S AND 54TH AVE S, N SIDE
SDW-20104	U	U	U	PCC	DISTRICT2	3	0	0	0	1	1	S WAITE ST BETWEEN 19TH AVE S AND 20TH AVE S, N SIDE
SDW-38446	U	U	Y	PCC	DISTRICT6	1	0	0	1	0	1	N 49TH ST BETWEEN LINDEN AVE N AND AURORA AVE N, S SIDE

**SDOT ADA Transition Plan Appendix 6.1d: 2017 Curb Ramp Healthcare Prioritization**

Sidewalk ID	Location H (1)	Location M	Location L (2)	Surface Type	District No.	Ramp Score	Facilities Served				Total Count	Unit Description
							A	B	C	D		
SDW-34750	U	U	U	PCC	DISTRICT3	3	1	0	0	0	1	10TH AVE BETWEEN E SPRUCE ST AND E ALDER ST, E SIDE
SDW-37075	U	U	Y	PCC	DISTRICT4	1	0	1	0	0	1	N 42ND ST BETWEEN STONE WAY N AND INTERLAKE AVE N, N SIDE
SDW-38350	U	U	U	PCC	DISTRICT7	3	0	1	0	0	1	TAYLOR AVE N BETWEEN WARD ST AND PROSPECT ST, E SIDE
SDW-26166	Y	U	U	PCC	DISTRICT1	2	0	0	0	1	1	56TH AVE SW BETWEEN SW MANNING ST AND SW ORLEANS ST, W SIDE
SDW-35518	U	U	U	PCC	DISTRICT3	3	0	1	0	0	1	12TH AVE S BETWEEN XW S LANE ST AND GOLF DR S, W SIDE
SDW-5518	Y	U	U	PCC	DISTRICT4	2	0	1	0	0	1	MIDVALE AVE N BETWEEN N 45TH ST AND N MIDVALE PL, W SIDE
SDW-1085	U	U	U	PCC	DISTRICT5	3	0	0	0	1	1	24TH AVE NE BETWEEN NE 123RD ST AND DEAD END 3, W SIDE
SDW-37082	Y	U	U	PCC	DISTRICT6	2	0	1	0	0	1	N 52ND ST BETWEEN PALATINE AVE N AND GREENWOOD N AVE N, N SIDE
SDW-13496	N	U	Y	PCC	DISTRICT6	1	0	0	0	1	1	N 75TH ST BETWEEN MERIDIAN AVE N AND BAGLEY AVE N, N SIDE
SDW-14192	U	U	U	PCC	DISTRICT4	3	0	1	0	0	1	24TH AVE NE BETWEEN NE 73RD ST AND NE 75TH ST, W SIDE
SDW-15567	Y	U	U	PCC	DISTRICT3	2	0	0	1	0	1	17TH AVE S BETWEEN S WASHINGTON ST AND S MAIN ST, W SIDE
SDW-22883	U	U	U	PCC	DISTRICT2	3	0	0	0	1	1	20TH AVE S BETWEEN S MCCLELLAN ST AND S FOREST ST, W SIDE
SDW-38909	N	U	Y	PCC	DISTRICT7	1	0	0	0	1	1	W BERTONA ST BETWEEN 10TH AVE W AND 11TH AVE W, S SIDE
SDW-24950	U	U	U	PCC	DISTRICT2	3	0	0	0	1	1	S JUNEAU ST BETWEEN SEWARD PARK AVE S AND LAKE WASHINGTON BLVD S, N SIDE
SDW-13396	U	U	Y	PCC	DISTRICT4	1	0	1	0	0	1	28TH AVE NE BETWEEN NE 55TH ST AND NE 60TH ST, W SIDE
SDW-14378	Y	U	U	PCC	DISTRICT4	2	1	0	0	0	1	47TH AVE NE BETWEEN NE 45TH ST AND NE 47TH ST, E SIDE
SDW-22278	U	U	U	PCC	DISTRICT2	3	0	0	0	1	1	S RYAN ST BETWEEN 65TH AVE S AND 66TH AVE S, S SIDE
SDW-11415	Y	U	U	PCC	DISTRICT7	2	0	0	0	1	1	W CROCKETT ST BETWEEN 26TH AVE W AND 28TH N AVE W, S SIDE
SDW-22557	U	U	N	PCC	DISTRICT2	3	0	0	0	1	1	42ND AVE S BETWEEN S ALASKA ST AND S AMERICUS ST, W SIDE
SDW-20194	U	U	U	PCC	DISTRICT2	3	0	0	0	1	1	S JUNEAU ST BETWEEN 25TH AVE S AND 28TH AVE S, N SIDE
SDW-10400	U	U	U	PCC	DISTRICT4	3	0	1	0	0	1	NE 77TH ST BETWEEN 24TH AVE NE AND 25TH AVE NE, S SIDE
SDW-2360	U	U	Y	PCC	DISTRICT5	1	0	0	0	1	1	5TH AVE NE BETWEEN 130TH ST OFF RP AND NE 130TH ST, E SIDE
SDW-588	U	U	U	PCC	DISTRICT7	3	0	0	0	1	1	16TH AVE W BETWEEN W DRAVUS ST AND W BERTONA ST, W SIDE
SDW-25849	U	U	U	PCC	DISTRICT2	3	0	0	0	1	1	67TH AVE S BETWEEN S PRENTICE ST AND S BANGOR ST, W SIDE
SDW-16129	U	U	U	PCC	DISTRICT4	3	0	1	0	0	1	21ST AVE NE BETWEEN NE 47TH ST AND NE 50TH ST, W SIDE
SDW-26049	U	U	U	PCC	DISTRICT1	3	0	0	0	1	1	SW BARTON ST BETWEEN 16TH AVE SW AND 17TH AVE SW, N SIDE
SDW-28243	Y	U	U	PCC	DISTRICT1	2	0	0	0	1	1	45TH AVE SW BETWEEN SW SPOKANE ST AND SW CHARLESTOWN ST, W SIDE
SDW-38882	U	U	U	PCC	DISTRICT6	3	0	0	1	0	1	N 48TH ST BETWEEN FREMONT AVE N AND LINDEN AVE N, N SIDE
SDW-6856	U	U	U	PCC	DISTRICT4	3	0	1	0	0	1	N 38 UPPER ST BETWEEN WINSLOW PL N AND WHITMAN AVE N, S SIDE
SDW-24035	U	U	Y	PCC	DISTRICT1	1	0	1	0	0	1	30TH AVE SW BETWEEN SW AVALON WAY AND SW DAKOTA ST, E SIDE
SDW-33409	U	U	Y	PCC	DISTRICT1	1	0	1	0	0	1	SW AVALON WAY BETWEEN 35TH AVE SW AND 36TH AVE SW, N SIDE
SDW-45174	Y	U	U	PCC	DISTRICT1	2	0	0	0	1	1	VICTORIA AVE SW BETWEEN SW HOLGATE ST AND DEAD END, W SIDE
SDW-41478	N	U	Y	PCC	DISTRICT2	1	1	0	0	0	1	20TH AVE S BETWEEN S EDMUNDS ST AND S FERDINAND ST, E SIDE
SDW-23444	Y	U	U	PCC	DISTRICT3	2	0	0	1	0	1	S DEARBORN ST BETWEEN DEAD END 1 AND 23RD AVE S, N SIDE
SDW-35249	Y	U	U	PCC	DISTRICT7	2	1	0	0	0	1	TERRACE ST BETWEEN YESLER WAY AND 5TH AVE, NW SIDE
SDW-30203	N	U	U	PCC	DISTRICT2	3	0	1	0	0	1	4TH AVE S BETWEEN S JACKSON ST AND 2ND AV ET S, E SIDE
SDW-19517	U	U	Y	PCC	DISTRICT3	1	0	0	0	1	1	22ND AVE E BETWEEN DEAD END AND BOYER AVE E, SE SIDE
SDW-25367	N	U	U	PCC	DISTRICT1	3	0	0	0	1	1	SW LANDER ST BETWEEN 55TH AVE SW AND 56TH AVE SW, S SIDE
SDW-19283	Y	U	U	PCC	DISTRICT3	2	1	0	0	0	1	E SPRUCE ST BETWEEN 10TH AVE AND 11TH AVE, S SIDE
SDW-39211	U	U	U	PCC	DISTRICT7	3	0	1	0	0	1	VIRGINIA ST BETWEEN POST AL AND 1ST AVE, NW SIDE
SDW-27163	Y	Y	U	PCC	DISTRICT1	2	0	0	0	1	1	47TH AVE SW BETWEEN SW SPOKANE ST AND SW CHARLESTOWN ST, W SIDE
SDW-25912	U	U	U	PCC	DISTRICT2	3	0	1	0	0	1	42ND AVE S BETWEEN S MYRTLE S ST AND DEAD END 1, W SIDE
SDW-26808	Y	U	U	PCC	DISTRICT1	2	0	0	0	1	1	SW WINTHROP ST BETWEEN DEAD END 2 AND 57TH AVE SW, N SIDE
SDW-37360	Y	U	U	PCC	DISTRICT7	2	0	1	0	0	1	2ND AVE N BETWEEN JOHN ST AND THOMAS ST, E SIDE
SDW-24009	U	U	Y	PCC	DISTRICT2	1	0	0	0	1	1	S OREGON ST BETWEEN 39TH AVE S AND CASCADIA AVE S, S SIDE
SDW-12331	Y	U	U	PCC	DISTRICT4	2	0	1	0	0	1	RAVENNA AVE NE BETWEEN NE 75TH ST AND NE 77TH ST, E SIDE

**SDOT ADA Transition Plan Appendix 6.1d: 2017 Curb Ramp Healthcare Prioritization**

Sidewalk ID	Location H (1)	Location M	Location L (2)	Surface Type	District No.	Ramp Score	Facilities Served				Total Count	Unit Description
							A	B	C	D		
SDW-17750	U	U	U	PCC	DISTRICT3	3	0	0	1	0	1	E HARRISON ST BETWEEN 29TH AVE E AND DEWEY PL E, S SIDE
SDW-16211	Y	U	N	PCC	DISTRICT3	2	0	0	0	1	1	22ND AVE E BETWEEN E LYNN ST AND E MCGRAW ST, W SIDE
SDW-24179	U	U	U	PCC	DISTRICT2	3	0	0	1	0	1	S WALDEN ST BETWEEN RENTON PL S AND CLAREMONT AVE S, NW SIDE
SDW-26403	U	U	U	PCC	DISTRICT2	3	0	0	0	1	1	59TH AVE S BETWEEN S BANGOR ST AND S HAZEL N ST, W SIDE
SDW-24378	U	U	Y	PCC	DISTRICT1	1	0	0	0	1	1	16TH AVE SW BETWEEN SW ORCHARD ST AND SW OTHELLO ST, W SIDE
SDW-39439	U	U	U	PCC	DISTRICT7	3	0	1	0	0	1	MCGRAW ST BETWEEN 2ND E AVE N AND MCGRAW NR ST, N SIDE
SDW-4538	U	U	Y	PCC	DISTRICT7	1	0	0	0	1	1	MONTAVISTA PL W BETWEEN ELLINOR DR W AND ROSEMONT PL W, SE SIDE
SDW-23020	U	U	Y	PCC	DISTRICT2	1	0	0	0	1	1	20TH AVE S BETWEEN S LANDER ST AND S MCCLELLAN ST, E SIDE
SDW-23982	Y	U	U	PCC	DISTRICT2	2	0	0	0	1	1	14TH AVE S BETWEEN S LANDER ST AND S MCCLELLAN ST, E SIDE
SDW-13509	U	U	U	PCC	DISTRICT4	3	0	1	0	0	1	30TH AVE NE BETWEEN NE 75TH ST AND NE 80TH ST, E SIDE
SDW-36757	Y	U	U	PCC	DISTRICT6	2	0	1	0	0	1	2ND AVE NW BETWEEN NW 50TH ST AND NW 51ST ST, E SIDE
SDW-43227	Y	Y	U	PCC	DISTRICT2	2	0	0	0	1	1	57TH AVE S BETWEEN S FLETCHER ST AND S ROXBURY E ST, W SIDE
SDW-22513	U	U	Y	PCC	DISTRICT2	1	0	0	0	1	1	45TH AVE S BETWEEN DEAD END 3 AND S ALASKA ST, W SIDE
SDW-11231	U	U	Y	PCC	DISTRICT4	1	0	0	0	1	1	16TH AVE NE BETWEEN NE 82ND ST AND NE 85TH ST, E SIDE
SDW-14445	U	U	Y	PCC	DISTRICT3	1	0	1	0	0	1	24TH AVE BETWEEN E HOWELL ST AND E DENNY WAY, W SIDE
SDW-18346	U	U	Y	PCC	DISTRICT2	1	0	1	0	0	1	S OREGON ST BETWEEN 33RD E AVE S AND 34TH W AVE S, S SIDE
SDW-5199	U	U	U	PCC	DISTRICT6	3	0	1	0	0	1	N 54TH ST BETWEEN GREENWOOD AVE N AND PHINNEY AVE N, S SIDE
SDW-8174	U	U	U	PCC	DISTRICT7	3	0	0	0	1	1	32ND AVE W BETWEEN W EMERSON ST AND W THURMAN ST, W SIDE
SDW-6997	U	U	U	PCC	DISTRICT4	3	0	1	0	0	1	WOODLAND PARK AVE N BETWEEN N MOTOR PL AND N 43RD S ST, E SIDE
SDW-37353	U	U	U	PCC	DISTRICT7	3	0	1	0	0	1	STEWART ST BETWEEN PIKE PL AND POST AL, SE SIDE
SDW-13433	U	U	U	PCC	DISTRICT7	3	0	1	0	0	1	TOWER PL BETWEEN LEE ST AND DEAD END, NE SIDE
SDW-32454	U	U	Y	PCC	DISTRICT1	1	0	0	1	0	1	S TRENTON ST BETWEEN 7TH AVE S AND 8TH W AVE S, S SIDE
SDW-11095	U	U	Y	PCC	DISTRICT3	1	1	0	0	0	1	ALOHA ST BETWEEN MINOR AVE N AND YALE AVE N, N SIDE
SDW-6224	U	U	U	PCC	DISTRICT3	3	0	0	1	0	1	E THOMAS ST BETWEEN DEWEY PL E AND 30TH W AVE E, N SIDE
SDW-31035	U	U	U	PCC	DISTRICT7	3	0	1	0	0	1	PINE ST BETWEEN POST AL AND 1ST AVE, SE SIDE
SDW-29656	U	U	U	PCC	DISTRICT1	3	0	0	1	0	1	SW ATLANTIC ST BETWEEN 44TH AVE SW AND 45TH E AVE SW, N SIDE
SDW-32239	U	U	Y	PCC	DISTRICT6	1	0	1	0	0	1	HOLMAN RD NW BETWEEN MARY AVE NW AND 14TH AVE NW, NW SIDE
SDW-3906	U	U	U	PCC	DISTRICT4	3	0	1	0	0	1	INTERLAKE AVE N BETWEEN N 41ST ST AND N 42ND ST, E SIDE
SDW-42958	U	U	U	PCC	DISTRICT2	3	0	0	1	0	1	43RD AVE S BETWEEN S HUDSON ST AND DEAD END 2, E SIDE
SDW-799	Y	U	U	PCC	DISTRICT7	2	0	0	0	1	1	15TH AVE W BETWEEN W BERTONA ST AND W RUFFNER ST, W SIDE
SDW-38403	Y	U	N	PCC	DISTRICT5	2	0	0	0	1	1	NE 90TH ST BETWEEN 27TH AVE NE AND 30TH AVE NE, S SIDE
SDW-6815	Y	U	U	PCC	DISTRICT6	2	0	1	0	0	1	NW 59TH ST BETWEEN 28TH AVE NW AND 30TH AVE NW, N SIDE
SDW-32238	U	U	Y	PCC	DISTRICT6	1	0	1	0	0	1	HOLMAN RD NW BETWEEN 14TH AVE NW AND 13TH W AVE NW, NW SIDE
SDW-25657	Y	U	U	PCC	DISTRICT1	2	0	0	0	1	1	11TH AVE SW BETWEEN SW ELMGROVE ST AND SW THISTLE ST, E SIDE
SDW-28260	Y	U	U	PCC	DISTRICT1	2	0	0	0	1	1	SW ORLEANS ST BETWEEN 53RD AVE SW AND 55TH N AVE SW, N SIDE
SDW-19173	U	U	U	PCC	DISTRICT5	3	0	0	0	1	1	NE 90TH ST BETWEEN 2ND AVE NE AND LATONA AVE NE, S SIDE
SDW-42511	U	U	U	PCC	DISTRICT1	3	0	0	0	1	1	39TH AVE SW BETWEEN SW FOREST ST AND SW STEVENS N ST, E SIDE
SDW-11008	U	U	Y	PCC	DISTRICT6	1	0	0	0	1	1	N 77TH ST BETWEEN SUNNYSIDE AVE N AND 1ST AVE NE, S SIDE
SDW-32256	U	U	Y	PCC	DISTRICT6	1	0	0	1	0	1	N PHINNEY WAY BETWEEN LINDEN AVE N AND PHINNEY TURN RD, SW SIDE
SDW-8846	U	U	U	PCC	DISTRICT7	3	0	0	1	0	1	HALLADAY ST BETWEEN 4TH AVE N AND 5TH AVE N, N SIDE
SDW-37423	Y	U	U	PCC	DISTRICT7	2	0	1	0	0	1	6TH AVE W BETWEEN W GALER W ST AND W GARFIELD ST, E SIDE
SDW-1453	U	U	U	PCC	DISTRICT5	3	0	0	0	1	1	30TH AVE NE BETWEEN NE 88TH ST AND NE 89TH ST, W SIDE
SDW-21150	U	U	U	PCC	DISTRICT3	3	0	0	1	0	1	S ELMWOOD PL BETWEEN M L KING JR WAY S AND BRADNER PL S, S SIDE
SDW-33397	U	U	Y	PCC	DISTRICT1	1	0	0	0	1	1	47TH AVE SW BETWEEN SW DAKOTA ST AND SW GENESEE ST, E SIDE
SDW-43465	Y	U	U	PCC	DISTRICT1	2	0	0	1	0	1	S HENDERSON ST BETWEEN 8TH AVE S AND DEAD END 4, S SIDE
SDW-23991	Y	U	U	PCC	DISTRICT2	2	0	0	0	1	1	15TH AVE S BETWEEN S STEVENS ST AND S WINTHROP ST, E SIDE



**SDOT ADA Transition Plan Appendix 6.1d: 2017 Curb Ramp Healthcare Prioritization**

Sidewalk ID	Location H (1)	Location M	Location L (2)	Surface Type	District No.	Ramp Score	Facilities Served				Total Count	Unit Description
							A	B	C	D		
SDW-24502	Y	U	U	PCC	DISTRICT2	2	0	0	0	1	1	S FOREST ST BETWEEN 19TH AVE S AND 20TH AVE S, S SIDE
SDW-39670	U	U	Y	PCC	DISTRICT4	1	0	1	0	0	1	20TH AVE NE BETWEEN NE 54TH ST AND NE 55TH ST, E SIDE
SDW-41277	U	U	U	PCC	DISTRICT2	3	0	0	0	1	1	18TH AVE S BETWEEN S BAYVIEW W ST AND S WAITE ST, W SIDE
SDW-28922	Y	U	U	PCC	DISTRICT1	2	0	0	0	1	1	SW LANDER ST BETWEEN 36TH AVE SW AND 37TH AVE SW, N SIDE
SDW-43525	U	U	U	PCC	DISTRICT2	3	0	0	0	1	1	S WEBSTER ST BETWEEN 29TH AVE S AND BEACON WR N AVE S, S SIDE
SDW-16939	U	U	Y	PCC	DISTRICT5	1	0	1	0	0	1	5TH AVE NE BETWEEN NE 98TH ST AND NE 100TH ST, W SIDE
SDW-5851	U	U	Y	PCC	DISTRICT5	1	0	0	0	1	1	NE 140TH ST BETWEEN 30TH AVE NE AND 32ND AVE NE, N SIDE
SDW-7740	U	U	U	PCC	DISTRICT7	3	0	0	1	0	1	4TH AVE N BETWEEN HALLADAY ST AND RAYE ST, W SIDE
SDW-1864	Y	U	U	PCC	DISTRICT5	2	0	0	0	1	1	28TH AVE NE BETWEEN NE 125TH ST AND NE 127TH ST, W SIDE
SDW-18482	U	U	U	PCC	DISTRICT3	3	0	0	0	1	1	E MERCER ST BETWEEN 21ST AVE E AND 22ND AVE E, S SIDE
SDW-16117	U	U	U	PCC	DISTRICT4	3	0	1	0	0	1	20TH AVE NE BETWEEN NE 52ND ST AND NE 54TH ST, W SIDE
SDW-11381	Y	U	U	PCC	DISTRICT4	2	1	0	0	0	1	NE 50TH ST BETWEEN SAND POINT WAY NE AND SAND POINT PL NE, S SIDE
SDW-33391	Y	U	U	PCC	DISTRICT1	2	0	0	0	1	1	45TH AVE SW BETWEEN SW ANDOVER ST AND SW DAKOTA ST, W SIDE
SDW-14169	Y	U	U	PCC	DISTRICT4	2	0	0	0	1	1	NE 83RD ST BETWEEN 21ST AVE NE AND 22ND AVE NE, S SIDE
SDW-37165	U	U	Y	PCC	DISTRICT6	1	0	0	1	0	1	NW 48TH ST BETWEEN 1ST AVE NW AND DEAD END, N SIDE
SDW-16084	U	Y	Y	PCC	DISTRICT4	1	0	0	0	1	1	42ND AVE NE BETWEEN NE 80TH ST AND NE 82ND ST, E SIDE
SDW-23932	U	U	Y	PCC	DISTRICT2	1	0	0	0	1	1	S FOREST ST BETWEEN 12TH AVE S AND 13TH AVE S, S SIDE
SDW-8298	U	U	U	PCC	DISTRICT6	3	0	0	0	1	1	NW 74TH ST BETWEEN 32ND AVE NW AND 33RD AVE NW, N SIDE
SDW-25788	U	U	U	PCC	DISTRICT2	3	0	0	0	1	1	42ND AVE S BETWEEN S EDDY S ST AND S ANGEL PL, E SIDE
SDW-18648	Y	U	U	PCC	DISTRICT3	2	0	0	0	1	1	E BLAINE ST BETWEEN 19TH AVE E AND 22ND AVE E, NE SIDE
SDW-25128	U	U	U	PCC	DISTRICT2	3	0	0	0	1	1	S ORCHARD ST BETWEEN 46TH AVE S AND 48TH AVE S, S SIDE
SDW-12419	Y	U	U	PCC	DISTRICT5	2	0	0	0	1	1	ASHWORTH AVE N BETWEEN N 88TH ST AND N 90TH ST, E SIDE
SDW-15199	U	U	U	PCC	DISTRICT6	3	0	0	0	1	1	MERIDIAN AVE N BETWEEN N 77TH ST AND N 78TH ST, E SIDE
SDW-43879	Y	U	U	PCC	DISTRICT1	2	0	0	0	1	1	SW MYRTLE ST BETWEEN 12TH AVE SW AND 13TH AVE SW, N SIDE
SDW-35221	U	U	Y	PCC	DISTRICT6	1	0	0	0	1	1	N 103RD ST BETWEEN 1ST AVE NW AND GREENWOOD AVE N, S SIDE
SDW-42963	U	U	Y	PCC	DISTRICT2	1	0	0	1	0	1	42ND AVE S BETWEEN S DAWSON ST AND RAINIER AVE S, W SIDE
SDW-5764	U	U	U	PCC	DISTRICT5	3	0	0	0	1	1	NE 125TH ST BETWEEN 11TH AVE NE AND 12TH AVE NE, N SIDE
SDW-10671	Y	U	U	PCC	DISTRICT7	2	0	1	0	0	1	1ST AVE N BETWEEN MCGRAW S ST AND MCGRAW N ST, W SIDE
SDW-44984	U	U	U	PCC	DISTRICT1	3	0	0	0	1	1	CALIFORNIA WAY SW BETWEEN CALIFORNIA AVE SW AND FERRY AVE SW, NW SIDE
SDW-11091	Y	U	U	PCC	DISTRICT7	2	0	1	0	0	1	1ST AVE W BETWEEN W CROCKETT ST AND W BOSTON ST, W SIDE
SDW-24006	U	U	U	PCC	DISTRICT2	3	0	0	0	1	1	S OREGON ST BETWEEN 41ST AVE S AND 42ND AVE S, N SIDE
SDW-27061	Y	U	U	PCC	DISTRICT1	2	0	0	0	1	1	SW BRADFORD ST BETWEEN 42ND AVE SW AND CALIFORNIA AVE SW, N SIDE
SDW-19917	Y	U	U	PCC	DISTRICT3	2	1	0	0	0	1	20TH AVE BETWEEN E JAMES ST AND E CHERRY ST, E SIDE
SDW-12517	U	U	U	PCC	DISTRICT3	3	1	0	0	0	1	E JOHN ST BETWEEN 11TH AVE E AND 12TH AVE E, S SIDE
SDW-41276	U	U	Y	PCC	DISTRICT2	1	0	0	0	1	1	18TH AVE S BETWEEN S LANDER E ST AND S MCCLELLAN ST, E SIDE
SDW-10510	U	U	Y	PCC	DISTRICT7	1	0	0	1	0	1	HALLADAY ST BETWEEN DEAD END 1 AND NOB HILL PL N, S SIDE
SDW-9131	U	U	U	PCC	DISTRICT7	3	0	0	0	1	1	W RUFFNER ST BETWEEN 29TH AVE W AND 30TH AVE W, S SIDE
SDW-35187	U	U	Y	PCC	DISTRICT4	1	0	1	0	0	1	MIDVALE AVE N BETWEEN N 47TH ST AND GREEN LAKE WAY N, W SIDE
SDW-1143	Y	U	N	PCC	DISTRICT7	2	0	0	0	1	1	30TH AVE W BETWEEN W GROVER ST AND W RUFFNER ST, E SIDE
SDW-40400	Y	U	U	PCC	DISTRICT3	2	0	0	1	0	1	S LANE ST BETWEEN 30TH AVE S AND DEAD END 4, N SIDE
SDW-20416	U	U	Y	PCC	DISTRICT2	1	0	0	0	1	1	13TH AVE S BETWEEN S ALASKA ST AND S ANGELINE ST, W SIDE
SDW-19749	U	U	Y	PCC	DISTRICT2	1	0	0	0	1	1	LAKE SHORE DR S BETWEEN SEWARD PARK AVE S AND HAMPTON RD S, E SIDE
SDW-16326	Y	U	U	PCC	DISTRICT3	2	0	0	1	0	1	E YESLER WAY BETWEEN 13TH AVE AND 14TH AVE, N SIDE
SDW-22597	U	U	Y	PCC	DISTRICT2	1	0	0	0	1	1	DUNCAN AVE S BETWEEN S KENYON ST AND DEAD END, W SIDE
SDW-26455	U	U	Y	PCC	DISTRICT2	1	0	0	0	1	1	57TH AVE S BETWEEN S PILGRIM ST AND S NORFOLK ST, W SIDE
SDW-1850	U	U	U	PCC	DISTRICT6	3	0	1	0	0	1	28TH AVE NW BETWEEN NW 57TH ST AND NW 58TH ST, E SIDE

**SDOT ADA Transition Plan Appendix 6.1d: 2017 Curb Ramp Healthcare Prioritization**

Sidewalk ID	Location H (1)	Location M	Location L (2)	Surface Type	District No.	Ramp Score	Facilities Served				Total Count	Unit Description
							A	B	C	D		
SDW-20551	Y	U	N	PCC	DISTRICT2	2	0	0	1	0	1	RAINIER AVE S BETWEEN S MOUNT BAKER EB BV AND S HANFORD ST, SW SIDE
SDW-19566	U	U	U	PCC	DISTRICT3	3	1	0	0	0	1	MELROSE AVE E BETWEEN E MERCER ST AND E ROY ST, E SIDE
SDW-1378	U	U	U	PCC	DISTRICT5	3	0	0	0	1	1	27TH AVE NE BETWEEN NE 89TH ST AND NE 90TH ST, E SIDE
SDW-22130	U	U	U	PCC	DISTRICT2	3	0	0	0	1	1	S ANGELINE ST BETWEEN 12TH AVE S AND 13TH AVE S, N SIDE
SDW-6568	U	U	U	PCC	DISTRICT5	3	0	0	0	1	1	NE 88TH PL BETWEEN NE 89TH W ST AND NE 89TH E ST, NE SIDE
SDW-20721	U	U	U	PCC	DISTRICT2	3	0	0	0	1	1	S STEVENS ST BETWEEN 14TH AVE S AND 15TH AVE S, S SIDE
SDW-23119	U	U	U	PCC	DISTRICT2	3	0	0	0	1	1	S EDMUNDS ST BETWEEN 13TH AVE S AND DEAD END 2, N SIDE
SDW-40176	U	U	U	PCC	DISTRICT2	3	0	0	0	1	1	OAKHURST RD S BETWEEN SEWARD PARK N AVE S AND S OAKHURST PL, SE SIDE
SDW-46303	U	U	Y	PCC	DISTRICT1	1	0	0	0	1	1	SW HANFORD ST BETWEEN DEAD END 3 AND 56TH AVE SW, S SIDE
SDW-11212	Y	U	U	PCC	DISTRICT5	2	0	0	0	1	1	NE 85TH ST BETWEEN 14TH AVE NE AND 15TH AVE NE, N SIDE
SDW-24372	Y	U	U	PCC	DISTRICT1	2	0	0	0	1	1	15TH AVE SW BETWEEN SW WEBSTER ST AND SW HOLDEN ST, W SIDE
SDW-26452	U	U	Y	PCC	DISTRICT2	1	0	0	0	1	1	56TH AVE S BETWEEN S FLETCHER ST AND S ROXBURY E ST, W SIDE
SDW-45564	Y	U	U	PCC	DISTRICT7	2	0	1	0	0	1	TAYLOR AVE N BETWEEN WARD PL AND WARD ST, E SIDE
SDW-46092	U	U	U	PCC	DISTRICT2	3	0	0	0	1	1	WOLCOTT AVE S BETWEEN DEAD END 2 AND S ROSE ST, W SIDE
SDW-45513	U	U	U	PCC	DISTRICT2	3	0	0	0	1	1	S PEARL ST BETWEEN 15TH AVE S AND S PEARL NR ST, SE SIDE
SDW-45722	U	U	U	PCC	DISTRICT2	3	0	0	0	1	1	BEACON ER AVE S BETWEEN S MONTEREY PL AND S WARSAW ST, E SIDE
SDW-43224	U	U	U	PCC	DISTRICT2	3	0	0	0	1	1	56TH AVE S BETWEEN S ROXBURY W ST AND DEAD END 4, W SIDE
SDW-26326	U	U	Y	PCC	DISTRICT2	1	0	0	0	1	1	54TH AVE S BETWEEN S ROXBURY W ST AND RENTON AVE S, W SIDE
SDW-6075	Y	U	N	PCC	DISTRICT4	2	0	1	0	0	1	WOODLAWN AVE N BETWEEN N 47TH ST AND N 48TH ST, W SIDE
SDW-45927	Y	U	U	PCC	DISTRICT4	2	1	0	0	0	1	MONTLAKE BLVD NE BETWEEN NE PACIFIC ST AND NE PACIFIC PL, W SIDE
SDW-42335	Y	U	U	PCC	DISTRICT1	2	0	0	0	1	1	SW CHARLESTOWN ST BETWEEN 45TH AVE SW AND 46TH AVE SW, N SIDE
SDW-46053	U	U	Y	PCC	DISTRICT3	1	1	0	0	0	1	MELROSE CONNECTOR TRL BETWEEN BELLEVUE PL E AND BELMONT AVE E, E SIDE
SDW-37318	U	U	Y	PCC	DISTRICT7	1	0	0	1	0	1	SMITH PL BETWEEN NOB HILL PL N AND NOB HILL AVE N, S SIDE
SDW-36790	U	U	U	PCC	DISTRICT7	3	0	1	0	0	1	CEDAR ST BETWEEN 4TH AVE AND DENNY WAY, SE SIDE
SDW-43176	Y	U	U	PCC	DISTRICT1	2	0	1	0	0	1	SW WILLOW ST BETWEEN CALIFORNIA AVE SW AND FAUNTLEROY WAY SW, S SIDE
SDW-26208	U	U	Y	PCC	DISTRICT2	1	0	0	0	1	1	RAINIER AVE S BETWEEN S COOPER ST AND 68TH AVE S, SW SIDE
SDW-46312	Y	U	U	PCC	DISTRICT3	2	1	0	0	0	1	FAIRVIEW AVE N BETWEEN ALOHA ST AND WARD ST, C SIDE
SDW-46291	U	U	Y	PCC	DISTRICT2	1	0	0	0	1	1	WATERS ER AVE S BETWEEN 64TH AVE S AND S COOPER ST, NE SIDE
SDW-25535	U	U	U	PCC	DISTRICT1	3	0	0	0	1	1	17TH AVE SW BETWEEN SW HENDERSON ST AND SW BARTON ST, W SIDE
SDW-11750	U	U	Y	PCC	DISTRICT3	1	1	0	0	0	1	FAIRVIEW AVE N BETWEEN WARD ST AND YALE AVE N, SE SIDE
SDW-38305	Y	U	U	PCC	DISTRICT4	2	1	0	0	0	1	NE 45TH ST BETWEEN 48TH W AVE NE AND 48TH E AVE NE, S SIDE
SDW-46169	Y	U	U	PCC	DISTRICT3	2	0	0	1	0	1	M L KING JR WAY S BETWEEN S NORMAN ST AND S ELMWOOD PL, W SIDE
SDW-46299	Y	U	U	PCC	DISTRICT1	2	0	0	0	1	1	SW DAKOTA ST BETWEEN 52ND PL SW AND 53RD E AVE SW, N SIDE
SDW-24618	U	U	U	PCC	DISTRICT2	3	0	0	0	1	1	ARROWSMITH AVE S BETWEEN S NORFOLK ST AND DEAD END 1, SW SIDE
SDW-25564	Y	U	U	PCC	DISTRICT2	2	0	0	0	1	1	S BANGOR ST BETWEEN 61ST AVE S AND 62ND W AVE S, N SIDE
SDW-46317	U	U	U	PCC	DISTRICT3	3	0	1	0	0	1	BROADWAY BETWEEN E PIKE ST AND E PINE ST, W SIDE
SDW-46300	U	U	U	PCC	DISTRICT1	3	0	0	0	1	1	SW DAKOTA ST BETWEEN 52ND PL SW AND 53RD E AVE SW, S SIDE
SDW-46313	U	U	U	PCC	DISTRICT3	3	1	0	0	0	1	FAIRVIEW AVE N BETWEEN WARD ST AND YALE AVE N, C SIDE
SDW-9175	Y	U	U	PCC	DISTRICT7	2	0	0	0	1	1	30TH AVE W BETWEEN W ARMOUR ST AND W BARRETT ST, W SIDE
SDW-3112	Y	U	U	PCC	DISTRICT1	2	0	1	0	0	1	ADMIRAL AVALON RP BETWEEN SW ADMIRAL WAY AND SW MANNING ST, W SIDE
SDW-41320	Y	U	U	PCC	DISTRICT3	2	1	0	0	0	1	BELLEVUE AVE E BETWEEN E REPUBLICAN ST AND E MERCER ST, W SIDE
SDW-471	Y	U	U	PCC	DISTRICT7	2	0	1	0	0	1	2ND WR AVE BETWEEN 2ND AVE AND EAGLE ST, SW SIDE
SDW-27841	U	U	Y	PCC	DISTRICT1	1	0	0	0	1	1	SW CHARLESTOWN ST BETWEEN 54TH AVE SW AND 55TH AVE SW, N SIDE
SDW-22955	U	U	Y	PCC	DISTRICT2	1	0	0	0	1	1	BEACON AVE S BETWEEN 15TH AVE S AND S LANDER ST, SW SIDE
SDW-21520	U	U	Y	PCC	DISTRICT2	1	0	0	0	1	1	CORSON AVE S BETWEEN S SNOQUALMIE ST AND 12TH AVE S, W SIDE
SDW-23732	Y	U	U	PCC	DISTRICT2	2	0	0	0	1	1	31ST AVE S BETWEEN S WARSAW ST AND S HOLLY ST, W SIDE

**SDOT ADA Transition Plan Appendix 6.1d: 2017 Curb Ramp Healthcare Prioritization**

Sidewalk ID	Location H (1)	Location M	Location L (2)	Surface Type	District No.	Ramp Score	Facilities Served				Total Count	Unit Description
							A	B	C	D		
SDW-7520	U	U	Y	PCC	DISTRICT7	1	0	0	0	1	1	WEST VIEWMONT WAY W BETWEEN MONTAVISTA PL W AND W PARKMONT PL, NE SIDE
SDW-36205	Y	U	U	PCC	DISTRICT7	2	0	0	0	1	1	30TH AVE W BETWEEN W ARMOUR ST AND W BARRETT ST, E SIDE
SDW-40086	U	U	U	PCC	DISTRICT4	3	0	1	0	0	1	NE 51ST ST BETWEEN RAVENNA AVE NE AND NE BLAKELEY ST, N SIDE
SDW-3224	Y	U	N	PCC	DISTRICT3	2	0	0	1	0	1	BOREN AVE S BETWEEN S MAIN ST AND RAINIER AVE S, SW SIDE
SDW-26463	U	U	Y	PCC	DISTRICT2	1	0	0	0	1	1	58TH AVE S BETWEEN WATERS AVE S AND S ROXBURY E ST, W SIDE
SDW-44478	U	U	U	PCC	DISTRICT1	3	0	0	0	1	1	SW DAKOTA ST BETWEEN 52ND AVE SW AND 52ND PL SW, S SIDE
SDW-19425	U	U	N	PCC	DISTRICT2	3	0	0	0	1	1	14TH AVE S BETWEEN S NEVADA ST AND S OREGON ST, W SIDE
SDW-46316	U	U	U	PCC	DISTRICT3	3	0	1	0	0	1	BROADWAY BETWEEN HARVARD AVE AND E UNION ST, E SIDE
SDW-46315	U	U	Y	PCC	DISTRICT3	1	1	0	0	0	1	BROADWAY BETWEEN BOYLSTON AVE AND MARION ST, E SIDE
SDW-32085	Y	U	U	PCC	DISTRICT6	2	0	1	0	0	1	1ST AVE NW BETWEEN N 55TH E ST AND N ARGYLE PL, W SIDE
SDW-29805	Y	U	U	PCC	DISTRICT5	2	0	0	0	1	1	N 145TH ST BETWEEN MIDVALE AVE N AND LENORA PL N, N SIDE
SDW-32646	Y	U	U	PCC	DISTRICT6	2	0	0	0	1	1	23RD AVE NW BETWEEN NW 91ST ST AND NW 93RD ST, E SIDE
SDW-46332	U	U	U	AC	DISTRICT5	3	0	0	0	1	1	ROOSEVELT WAY N BETWEEN LENORA PL N AND MIDVALE AVE N, C SIDE
SDW-45563	U	U	Y	PCC	DISTRICT7	1	0	1	0	0	1	TAYLOR AVE N BETWEEN WARD PL AND WARD ST, W SIDE
SDW-34457	U	U	Y	AC	DISTRICT1	1	0	0	1	0	1	S DIRECTOR ST BETWEEN 7TH E AVE S AND 8TH AVE S, N SIDE
SDW-28556	U	U	U	PCC	DISTRICT1	3	0	1	0	0	1	SW FONTANELLE ST BETWEEN VASHON PL SW AND BLAKE PL SW, N SIDE
SDW-32666	Y	U	U	PCC	DISTRICT4	2	0	1	0	0	1	NE BLAKELEY ST BETWEEN 29TH AVE NE AND 30TH N AVE NE, NE SIDE
SDW-45507	U	U	Y	PCC	DISTRICT1	1	0	0	0	1	1	OLSON PL SW BETWEEN 1ST AVE S AND 2ND AVE SW, NW SIDE
SDW-46133	U	U	Y	PCC	DISTRICT1	1	0	1	0	0	1	ADMIRAL AVALON RP BETWEEN 30TH AVE SW AND SW AVALON WAY, NE SIDE
SDW-31432	U	U	U	PCC	DISTRICT1	3	0	1	0	0	1	GLENRIDGE WAY SW BETWEEN SW OHELLO ST AND GATEWOOD RD SW, E SIDE
SDW-26454	Y	U	U	PCC	DISTRICT2	2	0	0	0	1	1	57TH AVE S BETWEEN S PILGRIM ST AND S NORFOLK ST, E SIDE
SDW-17931	U	U	U	PCC	DISTRICT3	3	1	0	0	0	1	BELLEVUE CT E BETWEEN BELLEVUE PL E AND BELMONT AVE E, E SIDE
SDW-40494	U	U	U	PCC	DISTRICT3	3	0	0	1	0	1	16TH AVE S BETWEEN S MAIN ST AND S JACKSON ST, W SIDE
SDW-46297	U	U	Y	PCC	DISTRICT3	1	0	0	1	0	1	14TH AVE S BETWEEN S WASHINGTON ST AND S MAIN ST, C SIDE
SDW-27308	Y	U	U	PCC	DISTRICT2	2	0	0	0	1	1	S NORFOLK ST BETWEEN ARROWSMITH AVE S AND DEAD END 1, SE SIDE
SDW-35045	U	U	Y	PCC	DISTRICT5	1	0	0	0	1	1	39TH AVE NE BETWEEN NE 130TH ST AND NE 135TH E ST, W SIDE
SDW-8974	U	U	U	PCC	DISTRICT7	3	0	0	0	1	1	MAGNOLIA BLVD W BETWEEN W ARMOUR N ST AND W BARRETT ST, W SIDE
SDW-43508	U	U	U	PCC	DISTRICT1	3	0	0	0	1	1	SW ADMIRAL WAY BETWEEN 37TH W AVE SW AND BELVIDERE AVE SW, N SIDE
SDW-3895	Y	U	U	PCC	DISTRICT4	2	0	1	0	0	1	INTERLAKE AVE N BETWEEN N 47TH ST AND N 48TH ST, W SIDE
SDW-21632	U	U	U	PCC	DISTRICT3	3	0	1	0	0	1	E SPRUCE ST BETWEEN 24TH AVE AND 25TH AVE, S SIDE
SDW-18230	Y	U	U	PCC	DISTRICT5	2	0	0	0	1	1	NE 91ST ST BETWEEN 12TH AVE NE AND 15TH AVE NE, N SIDE
SDW-38306	U	U	U	PCC	DISTRICT4	3	1	0	0	0	1	NE 45TH ST BETWEEN 47TH AVE NE AND 48TH W AVE NE, N SIDE
SDW-3838	U	U	Y	PCC	DISTRICT6	1	0	0	0	1	1	LATONA AVE NE BETWEEN WOODLAWN N AVE NE AND NE 75TH ST, NW SIDE
SDW-19284	Y	U	U	PCC	DISTRICT3	2	1	0	0	0	1	E SPRUCE ST BETWEEN 10TH AVE AND 11TH AVE, N SIDE
SDW-42104	U	U	U	PCC	DISTRICT2	3	0	0	0	1	1	S NORFOLK ST BETWEEN RENTON AVE S AND 57TH AVE S, S SIDE
SDW-46226	U	U	U	PCC	DISTRICT3	3	1	0	0	0	1	E MARION ST BETWEEN 12TH AVE AND DEAD END, S SIDE
SDW-8915	Y	U	U	PCC	DISTRICT1	2	0	1	0	0	1	SW AVALON WAY BETWEEN SW SPOKANE SR ST AND SPOKANE TURN RD, E SIDE
SDW-46228	Y	U	U	PCC	DISTRICT3	2	0	1	0	0	1	E SPRING ST BETWEEN E SPRING ST AND DEAD END, N SIDE
SDW-7241	U	U	Y	PCC	DISTRICT7	1	0	1	0	0	1	W BLAINE ST BETWEEN 3RD AVE W AND 4TH AVE W, S SIDE
SDW-3030	U	U	U	PCC	DISTRICT5	3	0	0	0	1	1	GREENWOOD AVE N BETWEEN N 115TH ST AND N 117TH ST, W SIDE
SDW-23842	U	U	U	PCC	DISTRICT2	3	0	0	0	1	1	15TH AVE S BETWEEN S HUDSON ST AND S PEARL ST, W SIDE
SDW-18659	U	U	Y	PCC	DISTRICT2	1	0	0	0	1	1	32ND AVE S BETWEEN S LUCILE ST AND S ORCAS ST, W SIDE
SDW-26400	U	U	U	PCC	DISTRICT2	3	0	0	0	1	1	59TH AVE S BETWEEN S HAZEL S ST AND S EASTWOOD DR, W SIDE
SDW-45662	Y	U	U	PCC	DISTRICT3	2	1	0	0	0	1	EASTLAKE AVE E BETWEEN WARD ST AND PROSPECT ST, W SIDE
SDW-25592	Y	U	U	PCC	DISTRICT2	2	0	0	0	1	1	66TH AVE S BETWEEN S RYAN ST AND S PRENTICE ST, E SIDE
SDW-45850	U	U	U	PCC	DISTRICT1	3	0	0	0	1	1	SW CHARLESTOWN ST BETWEEN 52ND E AVE SW AND 52ND W AVE SW, S SIDE

**SDOT ADA Transition Plan Appendix 6.1d: 2017 Curb Ramp Healthcare Prioritization**

Sidewalk ID	Location H (1)	Location M	Location L (2)	Surface Type	District No.	Ramp Score	Facilities Served				Total Count	Unit Description
							A	B	C	D		
SDW-45520	U	U	Y	PCC	DISTRICT2	1	0	0	0	1	1	WATERS WR AVE S BETWEEN WATERS AVE S AND 62ND AVE S, SW SIDE
SDW-45519	U	U	U	PCC	DISTRICT2	3	0	0	0	1	1	WATERS ER AVE S BETWEEN S PERRY ST AND S NORFOLK ST, NE SIDE
SDW-8943	U	U	Y	PCC	DISTRICT7	1	0	0	0	1	1	11TH AVE W BETWEEN W ARMOUR ST AND W FULTON ST, W SIDE
SDW-45499	U	U	U	PCC	DISTRICT1	3	0	1	0	0	1	FAUNTLEROY WR WAY SW BETWEEN HOLLY PL SW AND FAUNTLEROY S WAY SW, W SIDE
SDW-45849	Y	U	U	PCC	DISTRICT1	2	0	0	0	1	1	SW CHARLESTOWN ST BETWEEN 52ND E AVE SW AND 52ND W AVE SW, N SIDE
SDW-45920	U	U	Y	PCC	DISTRICT4	1	1	0	0	0	1	NE PACIFIC PL BETWEEN NE PACIFIC ST AND MONTLAKE BLVD NE, S SIDE
SDW-10651	U	U	U	PCC	DISTRICT7	3	0	0	1	0	1	NEWELL ST BETWEEN MAYFAIR AVE N AND 3RD AVE N, NE SIDE
SDW-45489	Y	U	U	PCC	DISTRICT4	2	1	0	0	0	1	NE PACIFIC ST BETWEEN NE PACIFIC PL AND UNIV HOSPITAL DR, NE SIDE
SDW-45880	Y	U	U	PCC	DISTRICT7	2	0	0	1	0	1	AURORA AVE N BETWEEN DEXTER WAY N AND HALLADAY ST, C SIDE
SDW-19484	U	U	Y	PCC	DISTRICT2	1	0	0	0	1	1	20TH AVE S BETWEEN S PEARL ST AND S DAWSON ST, E SIDE
SDW-35266	U	U	U	PCC	DISTRICT2	3	0	1	0	0	1	S KING ST BETWEEN 2ND AVE S AND 3RD AVE S, S SIDE
SDW-24419	U	U	U	PCC	DISTRICT2	3	0	0	1	0	1	S BRANDON ST BETWEEN 46TH AVE S AND 47TH W AVE S, S SIDE
SDW-1845	Y	U	U	PCC	DISTRICT6	2	0	1	0	0	1	28TH AVE NW BETWEEN NW 59TH ST AND NW BRYGGER PL, W SIDE
SDW-15158	Y	U	U	PCC	DISTRICT3	2	1	0	0	0	1	10TH AVE BETWEEN E MADISON ST AND E SENECA ST, W SIDE
SDW-4531	U	U	Y	PCC	DISTRICT4	1	0	1	0	0	1	MIDVALE AVE N BETWEEN N MIDVALE PL AND N 46TH ST, W SIDE
SDW-29205	Y	U	U	AC	DISTRICT1	2	0	1	0	0	1	SW 100TH ST BETWEEN CALIFORNIA AVE SW AND 44TH AVE SW, N SIDE
SDW-38757	U	Y	U	PCC-TS	DISTRICT7	3	0	0	0	1	1	W FULTON ST BETWEEN 10TH AVE W AND 10TH PL W, S SIDE
SDW-2506	U	U	U	PCC	DISTRICT7	3	0	0	0	1	1	37TH AVE W BETWEEN W SMITH ST AND BISHOP PL W, E SIDE
SDW-16126	U	U	U	PCC	DISTRICT4	3	0	1	0	0	1	21ST AVE NE BETWEEN NE 52ND ST AND NE 54TH ST, W SIDE
SDW-41263	U	U	U	PCC	DISTRICT5	3	0	0	0	1	1	FREMONT AVE N BETWEEN N 97TH ST AND N 98TH ST, W SIDE
SDW-18171	Y	U	U	PCC	DISTRICT3	2	0	0	1	0	1	12TH AVE BETWEEN E BARCLAY CT AND E JAMES CT, W SIDE
SDW-22427	Y	U	U	PCC	DISTRICT2	2	0	0	1	0	1	S LUCILE ST BETWEEN 46TH AVE S AND 47TH AVE S, S SIDE
SDW-11620	U	U	U	PCC	DISTRICT4	3	0	1	0	0	1	29TH AVE NE BETWEEN NE 70TH ST AND NE 72ND ST, E SIDE
SDW-25603	U	U	Y	PCC	DISTRICT1	1	0	0	0	1	1	SW ELMGROVE ST BETWEEN 10TH AVE SW AND 11TH AVE SW, S SIDE
SDW-17070	U	U	Y	PCC	DISTRICT5	1	0	0	0	1	1	LATONA AVE NE BETWEEN DEAD END 4 AND NE 91ST ST, E SIDE
SDW-11075	Y	U	U	PCC	DISTRICT7	2	0	0	0	1	1	39TH AVE W BETWEEN W BARRETT ST AND W DRAVUS ST, W SIDE
SDW-19730	Y	U	U	PCC	DISTRICT2	2	0	0	0	1	1	57TH AVE S BETWEEN S MORGAN PL AND S WARSAW ST, E SIDE
SDW-3074	U	U	Y	PCC	DISTRICT4	1	0	1	0	0	1	ASHWORTH AVE N BETWEEN N 41ST ST AND N 42ND ST, W SIDE
SDW-39651	U	U	U	PCC	DISTRICT1	3	0	1	0	0	1	47TH AVE SW BETWEEN SW OHELLO ST AND SW FONTANELLE ST, W SIDE
SDW-43076	U	U	Y	PCC	DISTRICT2	1	0	0	0	1	1	48TH AVE S BETWEEN S ROSE ST AND DEAD END 3, E SIDE
SDW-10404	U	U	U	PCC	DISTRICT4	3	0	0	0	1	1	NE 83RD ST BETWEEN 22ND AVE NE AND 23RD AVE NE, S SIDE
SDW-46272	U	U	Y	PCC	DISTRICT2	1	0	0	0	1	1	RENTON AVE S BETWEEN S 112TH PL AND S 116TH PL, E SIDE
SDW-28441	U	U	Y	PCC	DISTRICT1	1	0	1	0	0	1	42ND AVE SW BETWEEN SW HOLLY ST AND HEIGHTS AVE SW, E SIDE
SDW-45777	U	U	U	PCC	DISTRICT2	3	0	0	0	1	1	BEACON ER AVE S BETWEEN 39TH AVE S AND S BARTON ST, E SIDE
SDW-13547	Y	U	U	PCC	DISTRICT4	2	0	1	0	0	1	NE 70TH ST BETWEEN 26TH AVE NE AND 27TH AVE NE, N SIDE
SDW-16563	U	U	U	PCC	DISTRICT5	3	0	0	0	1	1	WALLINGFORD AVE N BETWEEN N 92ND ST AND N 95TH ST, W SIDE
SDW-6249	U	U	U	PCC	DISTRICT4	3	0	1	0	0	1	N 44TH ST BETWEEN DENSMORE AVE N AND WALLINGFORD AVE N, N SIDE
SDW-21260	U	U	U	PCC	DISTRICT3	3	0	0	1	0	1	M L KING JR WAY S BETWEEN S ELMWOOD PL AND S JUDKINS ST, W SIDE
SDW-40424	Y	U	U	PCC	DISTRICT2	2	0	0	0	1	1	S SNOQUALMIE ST BETWEEN 11TH AVE S AND 12TH AVE S, N SIDE
SDW-19342	Y	U	U	PCC	DISTRICT3	2	0	0	0	1	1	20TH AVE E BETWEEN E MERCER ST AND E ROY ST, E SIDE
SDW-45549	Y	U	U	PCC	DISTRICT3	2	0	1	0	0	1	S JACKSON ST BETWEEN 20TH PL S AND 22ND AVE S, N SIDE
SDW-18323	U	U	U	PCC	DISTRICT3	3	0	1	0	0	1	E DENNY WAY BETWEEN 26TH AVE AND 27TH AVE, N SIDE
SDW-45517	U	U	U	PCC	DISTRICT3	3	0	1	0	0	1	12TH AVE S BETWEEN S WELLER ST AND XW S LANE ST, W SIDE
SDW-21720	U	Y	U	PCC	DISTRICT5	3	0	0	0	1	1	12TH AVE NE BETWEEN NE 88TH ST AND NE 89TH ST, W SIDE
SDW-33915	U	U	U	PCC	DISTRICT3	3	0	0	1	0	1	E MERCER ST BETWEEN 24TH AVE E AND 25TH AVE E, N SIDE
SDW-46236	U	U	Y	PCC	DISTRICT7	1	0	1	0	0	1	5TH AVE N BETWEEN REPUBLICAN ST AND MERCER ST, E SIDE



**SDOT ADA Transition Plan Appendix 6.1d: 2017 Curb Ramp Healthcare Prioritization**

Sidewalk ID	Location H (1)	Location M	Location L (2)	Surface Type	District No.	Ramp Score	Facilities Served				Total Count	Unit Description
							A	B	C	D		
SDW-46117	U	U	U	PCC	DISTRICT2	3	0	1	0	0	1	10TH AVE S BETWEEN S WELLER ST AND XW S LANE ST, E SIDE
SDW-46171	Y	U	U	PCC	DISTRICT2	2	0	1	0	0	1	4TH AVE S BETWEEN 2ND AV ET S AND SEATTLE BLVD S, E SIDE
SDW-46134	U	U	U	PCC	DISTRICT1	3	0	1	0	0	1	ADMIRAL AVALON RP BETWEEN 30TH AVE SW AND SW AVALON WAY, SW SIDE
SDW-21211	Y	U	U	PCC	DISTRICT2	2	0	0	1	0	1	S HUDSON ST BETWEEN 45TH W AVE S AND 45TH E AVE S, N SIDE
SDW-22291	Y	U	U	PCC	DISTRICT2	2	0	0	0	1	1	BEACON WR AVE S BETWEEN S EDDY ST AND S MORGAN N ST, W SIDE
SDW-37157	U	U	Y	PCC	DISTRICT7	1	0	1	0	0	1	ROY ST BETWEEN 6TH AVE N AND AURORA AVE N, N SIDE
SDW-45719	U	U	U	PCC	DISTRICT2	3	0	0	0	1	1	BEACON ER AVE S BETWEEN S MORGAN ST AND S MONTEREY PL, E SIDE
SDW-21116	U	U	U	PCC	DISTRICT2	3	0	0	0	1	1	S ORCAS ST BETWEEN 17TH AVE S AND 18TH AVE S, N SIDE
SDW-31126	U	U	Y	PCC	DISTRICT1	1	0	0	0	1	1	49TH AVE SW BETWEEN SW CHARLESTOWN ST AND SW ANDOVER ST, W SIDE
SDW-17598	U	U	Y	PCC	DISTRICT2	1	0	0	0	1	1	S BRANDON ST BETWEEN 21ST AVE S AND COLUMBIA N DR S, S SIDE
SDW-41414	Y	U	U	PCC	DISTRICT3	2	0	0	1	0	1	15TH AVE BETWEEN E FIR ST AND E SPRUCE ST, E SIDE
SDW-27803	N	U	Y	PCC	DISTRICT1	1	0	0	0	1	1	53RD AVE SW BETWEEN SW ORLEANS ST AND SW CHARLESTOWN ST, W SIDE
SDW-45925	Y	U	U	PCC	DISTRICT2	2	0	0	0	1	1	S AUSTIN ST BETWEEN 40TH AVE S AND M L KING JR WR WAY S, N SIDE
SDW-34757	Y	U	U	PCC	DISTRICT5	2	0	0	0	1	1	10TH AVE NE BETWEEN NE 125TH ST AND NE 126TH ST, W SIDE
SDW-45502	N	U	Y	PCC	DISTRICT1	1	0	1	0	0	1	FAUNTLEROY WR WAY SW BETWEEN FAUNTLEROY N WAY SW AND HOLLY PL SW, S SIDE
SDW-45501	U	U	Y	PCC	DISTRICT1	1	0	1	0	0	1	FAUNTLEROY WR WAY SW BETWEEN FAUNTLEROY N WAY SW AND HOLLY PL SW, N SIDE
SDW-46011	U	U	U	PCC	DISTRICT3	3	0	1	0	0	1	24TH AVE E BETWEEN E DENNY WAY AND E MADISON ST, E SIDE
SDW-29043	U	U	U	PCC	DISTRICT1	3	0	0	0	1	1	42ND AVE SW BETWEEN SW BRADFORD ST AND SW ANDOVER ST, W SIDE
SDW-36037	U	U	Y	PCC	DISTRICT3	1	1	0	0	0	1	ROY ST BETWEEN FAIRVIEW AVE N AND MINOR AVE N, N SIDE
SDW-6758	U	U	U	PCC	DISTRICT4	3	0	1	0	0	1	WHITMAN AVE N BETWEEN N 45TH W ST AND N 46TH ST, E SIDE
SDW-9527	U	U	Y	PCC	DISTRICT6	1	0	0	1	0	1	N 48TH ST BETWEEN EVANSTON AVE N AND FREMONT AVE N, S SIDE
SDW-22124	U	U	U	PCC	DISTRICT2	3	0	0	0	1	1	S BANGOR CT BETWEEN DEAD END AND 68TH AVE S, S SIDE
SDW-42569	Y	U	U	PCC	DISTRICT1	2	0	0	0	1	1	BELVIDERE AVE SW BETWEEN PRESCOTT AVE SW AND SW GRAYSON ST, W SIDE
SDW-14643	U	U	U	PCC	DISTRICT7	3	0	1	0	0	1	ALOHA ST BETWEEN NOB HILL AVE N AND 4TH AVE N, S SIDE
SDW-21477	U	U	U	PCC	DISTRICT3	3	1	0	0	0	1	13TH AVE E BETWEEN E HARRISON ST AND E REPUBLICAN ST, E SIDE
SDW-10648	U	U	U	PCC	DISTRICT7	3	0	0	1	0	1	NEWELL ST BETWEEN NOB HILL AVE N AND 4TH AVE N, N SIDE
SDW-22550	U	U	Y	PCC	DISTRICT2	1	0	0	1	0	1	42ND AVE S BETWEEN S FARRAR ST AND S DAWSON ST, W SIDE
SDW-680	Y	U	U	PCC	DISTRICT6	2	1	0	0	0	1	17TH AVE NW BETWEEN NW LEARY WAY AND NW 49TH ST, W SIDE
SDW-19178	U	U	Y	PCC	DISTRICT5	1	0	0	0	1	1	NE 92ND ST BETWEEN ROOSEVELT WAY NE AND 12TH AVE NE, N SIDE
SDW-8845	Y	U	U	PCC	DISTRICT7	2	0	0	1	0	1	HALLADAY ST BETWEEN 4TH AVE N AND 5TH AVE N, S SIDE
SDW-7365	U	U	U	PCC	DISTRICT7	3	0	0	0	1	1	W CREMONA ST BETWEEN 7TH AVE W AND 8TH AVE W, SE SIDE
SDW-28204	U	U	U	PCC	DISTRICT1	3	0	0	0	1	1	42ND AVE SW BETWEEN SW CHARLESTOWN ST AND SW BRADFORD ST, W SIDE
SDW-19416	Y	U	U	PCC	DISTRICT2	2	0	0	0	1	1	14TH AVE S BETWEEN S FERDINAND N ST AND S FERDINAND S ST, E SIDE
SDW-18447	U	U	U	PCC	DISTRICT3	3	0	1	0	0	1	E JOHN ST BETWEEN 24TH AVE E AND 25TH AVE E, N SIDE
SDW-35804	Y	U	U	PCC	DISTRICT6	2	0	1	0	0	1	PALATINE AVE N BETWEEN N 57TH ST AND N 58TH ST, W SIDE
SDW-3725	U	U	Y	PCC	DISTRICT6	1	0	0	1	0	1	GREENWOOD AVE N BETWEEN N 46TH S ST AND N 46TH N ST, W SIDE
SDW-36350	U	U	Y	PCC	DISTRICT7	1	0	1	0	0	1	ELLIOTT AVE BETWEEN PIKE NR ST AND PINE ST, NE SIDE
SDW-4958	Y	U	U	PCC	DISTRICT7	2	0	0	0	1	1	43RD AVE W BETWEEN W ARMOUR ST AND W BARRETT ST, W SIDE
SDW-10751	N	U	Y	PCC	DISTRICT4	1	1	0	0	0	1	NE 45TH ST BETWEEN SAND POINT WAY NE AND 40TH AVE NE, S SIDE
SDW-6350	Y	U	U	PCC	DISTRICT4	2	0	1	0	0	1	WINSLOW PL N BETWEEN N 43RD ST AND N ALLEN PL, E SIDE
SDW-17069	U	U	U	PCC	DISTRICT5	3	0	0	0	1	1	LATONA AVE NE BETWEEN DEAD END 4 AND NE 91ST ST, W SIDE
SDW-37990	U	U	U	PCC	DISTRICT5	3	0	0	0	1	1	NE 135TH ST BETWEEN 15TH AVE NE AND 15TH ER AVE NE, N SIDE
SDW-1990	U	U	Y	PCC	DISTRICT7	1	0	1	0	0	1	4TH AVE N BETWEEN DENNY WAY AND BROAD ST, W SIDE
SDW-4978	Y	U	U	PCC	DISTRICT4	2	0	1	0	0	1	N 48TH ST BETWEEN INTERLAKE AVE N AND WOODLAWN AVE N, S SIDE
SDW-14420	U	U	U	PCC	DISTRICT4	3	0	1	0	0	1	RAVENNA PL NE BETWEEN NE BLAKELEY ST AND 24TH AVE NE, NE SIDE
SDW-46681	Y	U	U	PCC	DISTRICT6	2	1	0	0	0	1	15TH AVE NW BETWEEN NW 52ND ST AND NW 53RD ST, C SIDE

**SDOT ADA Transition Plan Appendix 6.1d: 2017 Curb Ramp Healthcare Prioritization**

Sidewalk ID	Location H (1)	Location M	Location L (2)	Surface Type	District No.	Ramp Score	Facilities Served				Total Count	Unit Description
							A	B	C	D		
SDW-35743	Y	U	U	PCC	DISTRICT5	2	1	0	0	0	1	BURKE AVE N BETWEEN DEAD END 3 AND N 120TH ST, E SIDE
SDW-35012	U	U	U	PCC	DISTRICT6	3	0	0	1	0	1	6TH AVE NW BETWEEN NW 97TH ST AND HOLMAN RD NW, E SIDE
SDW-10733	U	U	Y	PCC	DISTRICT4	1	0	1	0	0	1	21ST AVE NE BETWEEN NE 63RD ST AND NE 65TH W ST, E SIDE
SDW-38010	U	U	U	PCC	DISTRICT4	3	0	1	0	0	1	28TH AVE NE BETWEEN NE 72ND N ST AND 29TH AVE NE, W SIDE
SDW-15566	U	U	U	PCC	DISTRICT3	3	0	0	1	0	1	17TH AVE S BETWEEN S WASHINGTON ST AND S MAIN ST, E SIDE
SDW-26431	U	U	U	PCC	DISTRICT2	3	0	0	0	1	1	65TH AVE S BETWEEN WATERS WR AVE S AND S COOPER ST, W SIDE
SDW-18011	U	U	Y	PCC	DISTRICT3	1	0	0	0	1	1	BOYER AVE E BETWEEN 19TH AVE E AND 18TH AVE E, NE SIDE
SDW-42973	Y	U	U	PCC	DISTRICT1	2	0	0	0	1	1	57TH AVE SW BETWEEN SW WINTHROP ST AND SW HANFORD ST, W SIDE
SDW-27057	U	U	Y	PCC	DISTRICT1	1	0	0	0	1	1	SW BRADFORD ST BETWEEN 41ST AVE SW AND 42ND AVE SW, N SIDE
SDW-41928	Y	U	U	PCC	DISTRICT4	2	0	1	0	0	1	NE BLAKELEY ST BETWEEN 29TH AVE NE AND 30TH N AVE NE, SW SIDE
SDW-25263	U	U	U	PCC	DISTRICT1	3	0	1	0	0	1	41ST AVE SW BETWEEN SW WALKER ST AND SW COLLEGE N ST, E SIDE
SDW-12059	Y	U	U	PCC	DISTRICT7	2	0	0	1	0	1	6TH AVE N BETWEEN DEXTER AVE N AND HALLADAY ST, SW SIDE
SDW-24748	U	U	Y	PCC	DISTRICT1	1	0	0	0	1	1	SW CAMPBELL PL BETWEEN SW LANDER ST AND 56TH AVE SW, SE SIDE
SDW-26055	Y	U	U	PCC	DISTRICT1	2	0	0	0	1	1	SW BARTON ST BETWEEN 12TH AVE SW AND 13TH AVE SW, S SIDE
SDW-2631	Y	U	U	PCC	DISTRICT7	2	0	1	0	0	1	5TH AVE W BETWEEN W HIGHLAND DR AND W COMSTOCK ST, W SIDE
SDW-38823	Y	U	U	PCC	DISTRICT7	2	0	0	0	1	1	W PARKMONT PL BETWEEN MOUNTAIN DR W AND ROSEMONT PL W, NW SIDE
SDW-18457	U	U	U	PCC	DISTRICT3	3	0	1	0	0	1	E HOWELL ST BETWEEN 26TH AVE AND 27TH AVE, N SIDE
SDW-2329	U	U	Y	PCC	DISTRICT5	1	0	0	0	1	1	41ST PL NE BETWEEN DEAD END 1 AND NE 98TH ST, E SIDE
SDW-21862	U	U	U	PCC	DISTRICT3	3	0	0	1	0	1	E ALOHA ST BETWEEN 26TH AVE E AND 28TH AVE E, N SIDE
SDW-1742	Y	U	U	PCC	DISTRICT5	2	0	0	0	1	1	41ST AVE NE BETWEEN NE 98TH ST AND 43RD PL NE, NE SIDE
SDW-24126	U	U	U	PCC	DISTRICT2	3	0	0	1	0	1	S FINDLAY ST BETWEEN 42ND AVE S AND RAINIER AVE S, N SIDE
SDW-16859	Y	U	U	PCC	DISTRICT3	2	0	1	0	0	1	20TH AVE S BETWEEN S JACKSON ST AND S JACKSON PL, W SIDE
SDW-8113	U	Y	Y	PCC	DISTRICT7	1	0	1	0	0	1	W BOSTON ST BETWEEN 2ND AVE W AND 3RD AVE W, N SIDE
SDW-46578	Y	Y	U	PCC	DISTRICT6	2	0	1	0	0	1	N 35TH ST BETWEEN EVANSTON AVE N AND FREMONT AVE N, C SIDE
SDW-12067	U	Y	Y	PCC	DISTRICT7	1	0	1	0	0	1	4TH AVE W BETWEEN W COMSTOCK ST AND W LEE ST, E SIDE
SDW-37971	Y	U	U	PCC	DISTRICT5	2	0	0	0	1	1	NE 135TH ST BETWEEN 39TH W AVE NE AND 39TH E AVE NE, S SIDE
SDW-8112	U	U	U	PCC	DISTRICT7	3	0	1	0	0	1	W BOSTON ST BETWEEN 2ND AVE W AND 3RD AVE W, S SIDE
SDW-3262	Y	U	U	PCC	DISTRICT7	2	0	0	0	1	1	EYRES PL W BETWEEN WESTMONT WAY W AND W MCGRAW ST, SE SIDE
SDW-42967	Y	U	U	PCC	DISTRICT1	2	0	0	1	0	1	46TH AVE SW BETWEEN SUNSET AVE SW AND SW SEATTLE ST, W SIDE
SDW-10518	U	U	Y	PCC	DISTRICT7	1	0	0	1	0	1	MAYFAIR AVE N BETWEEN FULTON ST AND FLORENTIA ST, W SIDE
SDW-39665	U	U	U	PCC	DISTRICT6	3	0	0	0	1	1	N 77TH ST BETWEEN BAGLEY AVE N AND CORLISS AVE N, N SIDE
SDW-15093	U	U	Y	PCC	DISTRICT3	1	0	1	0	0	1	SUMMIT AVE BETWEEN E OLIVE ST AND E HOWELL W ST, E SIDE
SDW-43878	U	U	U	PCC	DISTRICT1	3	0	0	0	1	1	SW MYRTLE ST BETWEEN 13TH AVE SW AND 14TH AVE SW, S SIDE
SDW-10762	U	U	U	PCC	DISTRICT4	3	1	0	0	0	1	NE 45TH ST BETWEEN 45TH AVE NE AND 46TH AVE NE, S SIDE
SDW-21213	U	U	U	PCC	DISTRICT2	3	0	0	1	0	1	S HUDSON ST BETWEEN 44TH E AVE S AND BOWEN PL S, S SIDE
SDW-33595	U	U	U	PCC	DISTRICT4	3	0	0	0	1	1	14TH AVE NE BETWEEN NE 82ND W ST AND NE 85TH ST, W SIDE
SDW-22149	U	U	N	PCC	DISTRICT3	3	0	1	0	0	1	E ALDER ST BETWEEN 22ND AVE AND 23RD AVE, S SIDE
SDW-6809	Y	U	U	PCC	DISTRICT4	2	0	1	0	0	1	N 42ND ST BETWEEN ASHWORTH AVE N AND WOODLAWN AVE N, S SIDE
SDW-16500	Y	U	U	PCC	DISTRICT3	2	0	0	1	0	1	M L KING JR WAY E BETWEEN E JOHN ST AND E THOMAS ST, E SIDE
SDW-5834	N	U	Y	PCC	DISTRICT5	1	0	0	0	1	1	NE 135TH ST BETWEEN 37TH W AVE NE AND 37TH E AVE NE, S SIDE
SDW-6714	U	U	U	PCC	DISTRICT4	3	0	1	0	0	1	N 39TH ST BETWEEN WOODLAND PARK AVE N AND BRIDGE WAY N, SW SIDE
SDW-38789	Y	U	U	PCC	DISTRICT4	2	0	0	0	1	1	17TH AVE NE BETWEEN LAKE CITY WAY NE AND NE 85TH W ST, E SIDE
SDW-5849	Y	U	U	PCC	DISTRICT5	2	0	0	0	1	1	NE 140TH ST BETWEEN 32ND AVE NE AND LAKE CITY WAY NE, S SIDE
SDW-23283	U	U	Y	PCC	DISTRICT2	1	0	0	0	1	1	SWIFT AVE S BETWEEN S GRAHAM ST AND SWIFT AV OFF RP, NE SIDE
SDW-35208	U	U	U	PCC	DISTRICT5	3	0	0	0	1	1	N 104TH ST BETWEEN GREENWOOD AVE N AND DAYTON AVE N, S SIDE
SDW-12495	U	U	Y	PCC	DISTRICT3	1	1	0	0	0	1	LAKEVIEW BLVD E BETWEEN EASTLAKE AVE E AND BELMONT AVE E, NW SIDE

**SDOT ADA Transition Plan Appendix 6.1d: 2017 Curb Ramp Healthcare Prioritization**

Sidewalk ID	Location H (1)	Location M	Location L (2)	Surface Type	District No.	Ramp Score	Facilities Served				Total Count	Unit Description
							A	B	C	D		
SDW-42481	Y	U	U	PCC	DISTRICT2	2	0	0	0	1	1	S EDDY ST BETWEEN 57TH AVE S AND HAMPTON W RD S, N SIDE
SDW-21506	U	U	Y	PCC	DISTRICT2	1	0	0	0	1	1	S DAWSON ST BETWEEN 15TH AVE S AND 17TH AVE S, N SIDE
SDW-24248	U	U	Y	PCC	DISTRICT1	1	0	0	0	1	1	12TH AVE SW BETWEEN SW HOLLY ST AND SW MYRTLE ST, W SIDE
SDW-19302	Y	Y	U	PCC	DISTRICT2	2	0	0	0	1	1	S BRANDON ST BETWEEN 29TH AVE S AND 30TH AVE S, N SIDE
SDW-34168	U	U	U	PCC	DISTRICT5	3	0	0	0	1	1	11TH AVE NW BETWEEN NW 122ND ST AND NW 125TH ST, E SIDE
SDW-519	Y	U	U	PCC	DISTRICT2	2	0	1	0	0	1	10TH AVE S BETWEEN S KING ST AND S WELLER ST, W SIDE
SDW-21896	U	U	U	PCC	DISTRICT3	3	0	1	0	0	1	E FIR ST BETWEEN 27TH AVE AND M L KING JR WAY, N SIDE
SDW-22390	Y	U	U	PCC	DISTRICT1	2	0	0	0	1	1	16TH AVE SW BETWEEN SW DAWSON ST AND SW BRANDON ST, E SIDE
SDW-15298	U	U	U	PCC	DISTRICT4	3	0	1	0	0	1	NE 51ST ST BETWEEN RAVENNA AVE NE AND NE BLAKELEY ST, S SIDE
SDW-37127	Y	U	U	PCC	DISTRICT4	2	0	1	0	0	1	WOODLAND PARK AVE N BETWEEN N 43RD S ST AND N 43RD N ST, E SIDE
SDW-39391	U	U	U	PCC	DISTRICT7	3	0	1	0	0	1	MCGRAW ST BETWEEN 1ST N AVE N AND WARREN AVE N, N SIDE
SDW-33399	U	U	U	PCC	DISTRICT1	3	0	0	0	1	1	47TH AVE SW BETWEEN SW ANDOVER ST AND SW DAKOTA ST, E SIDE
SDW-39137	Y	U	U	PCC	DISTRICT6	2	0	0	1	0	1	NW 46TH ST BETWEEN 1ST LOWER AVE NW AND 2ND AVE NW, N SIDE
SDW-13415	U	U	N	PCC	DISTRICT4	3	0	1	0	0	1	NE 62ND ST BETWEEN 26TH AVE NE AND 27TH AVE NE, N SIDE
SDW-10586	U	U	U	PCC	DISTRICT4	3	0	1	0	0	1	NE 53RD ST BETWEEN 29TH AVE NE AND 30TH AVE NE, S SIDE
SDW-12590	U	U	U	PCC	DISTRICT5	3	0	0	0	1	1	N 85TH ST BETWEEN WALLINGFORD AVE N AND BURKE AVE N, S SIDE
SDW-42835	U	U	Y	PCC	DISTRICT3	1	0	0	1	0	1	28TH AVE S BETWEEN S DEARBORN N ST AND S DEARBORN S ST, W SIDE
SDW-30765	U	U	U	PCC-TS	DISTRICT1	3	0	0	0	1	1	SW DAKOTA ST BETWEEN 45TH AVE SW AND 46TH AVE SW, N SIDE
SDW-2358	U	U	Y	PCC	DISTRICT5	1	0	0	0	1	1	5TH AVE NE BETWEEN NE 130TH ST AND NE 131ST PL, E SIDE
SDW-24231	U	U	U	PCC	DISTRICT2	3	0	0	1	0	1	54TH AVE S BETWEEN DEAD END 2 AND S OTHELLO ST, E SIDE
SDW-6476	Y	U	U	PCC	DISTRICT4	2	0	1	0	0	1	N ALLEN PL BETWEEN AURORA S AVE N AND WINSLOW PL N, N SIDE
SDW-12199	U	U	Y	PCC	DISTRICT6	1	0	1	0	0	1	NW MARKET ST BETWEEN 28TH AVE NW AND NW 54TH ST, S SIDE
SDW-19061	U	U	U	PCC	DISTRICT3	3	0	0	0	1	1	E CALHOUN ST BETWEEN DEAD END AND 16TH AVE E, S SIDE
SDW-18647	Y	U	U	PCC	DISTRICT3	2	0	0	0	1	1	E BLAINE ST BETWEEN 19TH AVE E AND 22ND AVE E, SW SIDE
SDW-33501	U	U	U	PCC	DISTRICT5	3	0	0	0	1	1	AURORA AVE N BETWEEN N 125TH ST AND N 127TH ST, W SIDE
SDW-13546	Y	U	U	PCC	DISTRICT4	2	0	1	0	0	1	NE 70TH ST BETWEEN 26TH AVE NE AND 27TH AVE NE, S SIDE
SDW-36991	U	U	U	PCC	DISTRICT7	3	0	1	0	0	1	W COMSTOCK ST BETWEEN QUEEN ANNE AVE N AND 1ST AVE W, N SIDE
SDW-27158	N	U	Y	PCC	DISTRICT1	1	0	0	0	1	1	46TH AVE SW BETWEEN SW SPOKANE ST AND SW CHARLESTOWN ST, E SIDE
SDW-30114	Y	U	U	PCC	DISTRICT1	2	0	1	0	0	1	39TH AVE SW BETWEEN SW GENESEE ST AND SW OREGON ST, E SIDE
SDW-27152	U	U	U	PCC	DISTRICT1	3	0	1	0	0	1	45TH AVE SW BETWEEN SW ADMIRAL WAY AND SW LANDER ST, W SIDE
SDW-17490	U	U	U	PCC	DISTRICT3	3	0	0	1	0	1	S CHARLES ST BETWEEN 23RD AVE S AND 24TH AVE S, S SIDE
SDW-5204	Y	U	U	PCC	DISTRICT5	2	0	0	0	1	1	NE 130TH ST BETWEEN 22ND AVE NE AND 23RD AVE NE, S SIDE
SDW-9646	U	U	U	PCC	DISTRICT7	3	0	1	0	0	1	BOSTON ST BETWEEN 3RD AVE N AND NOB HILL AVE N, N SIDE
SDW-20373	U	U	Y	PCC	DISTRICT2	1	0	0	0	1	1	28TH AVE S BETWEEN S BATEMAN ST AND S GRAHAM ST, W SIDE
SDW-38497	Y	U	U	PCC	DISTRICT4	2	1	0	0	0	1	43RD AVE NE BETWEEN NE 41ST ST AND NE 42ND ST, W SIDE
SDW-41558	U	U	U	PCC	DISTRICT2	3	0	0	0	1	1	S ORCAS ST BETWEEN 16TH AVE S AND 17TH AVE S, N SIDE
SDW-12746	U	U	Y	PCC	DISTRICT3	1	0	1	0	0	1	17TH AVE E BETWEEN E GALER ST AND E GARFIELD ST, E SIDE
SDW-40648	U	U	U	PCC	DISTRICT5	3	0	0	0	1	1	15TH AVE NE BETWEEN NE 88TH ST AND NE 89TH ST, W SIDE
SDW-11793	U	U	Y	PCC	DISTRICT7	1	0	1	0	0	1	1ST AVE N BETWEEN CROCKETT N ST AND BOSTON ST, E SIDE
SDW-11160	U	U	U	PCC	DISTRICT7	3	0	0	1	0	1	NOB HILL AVE N BETWEEN SMITH PL AND HALLADAY S ST, W SIDE
SDW-13777	U	U	Y	PCC	DISTRICT4	1	0	1	0	0	1	25TH AVE NE BETWEEN NE 55TH ST AND NE 57TH ST, W SIDE
SDW-420	U	U	Y	PCC	DISTRICT5	1	0	0	0	1	1	2ND AVE NW BETWEEN NW 117TH ST AND NW 120TH ST, W SIDE
SDW-7712	U	U	U	PCC	DISTRICT7	3	0	0	1	0	1	WESTLAKE AVE N BETWEEN NEWELL ST AND NICKERSON ST, SW SIDE
SDW-6954	Y	U	U	PCC	DISTRICT6	2	0	1	0	0	1	N 55TH ST BETWEEN GREENWOOD S AVE N AND PHINNEY AVE N, N SIDE
SDW-6252	Y	U	U	PCC	DISTRICT4	2	0	1	0	0	1	N 45TH ST BETWEEN WOODLAWN E AVE N AND DENSMORE W AVE N, N SIDE
SDW-40112	U	U	U	PCC	DISTRICT4	3	0	1	0	0	1	N 43RD ST BETWEEN ASHWORTH AVE N AND WOODLAWN AVE N, N SIDE

**SDOT ADA Transition Plan Appendix 6.1d: 2017 Curb Ramp Healthcare Prioritization**

Sidewalk ID	Location H (1)	Location M	Location L (2)	Surface Type	District No.	Ramp Score	Facilities Served				Total Count	Unit Description
							A	B	C	D		
SDW-4841	U	U	U	PCC	DISTRICT4	3	0	1	0	0	1	N 43RD ST BETWEEN ASHWORTH AVE N AND WOODLAWN AVE N, S SIDE
SDW-23936	U	U	Y	PCC	DISTRICT2	1	0	0	0	1	1	S HANFORD ST BETWEEN 17TH E AVE S AND LAFAYETTE AVE S, N SIDE
SDW-18130	Y	U	N	PCC	DISTRICT3	2	0	0	1	0	1	S NORMAN ST BETWEEN 26TH AVE S AND DEAD END 1, N SIDE
SDW-24083	U	U	Y	PCC	DISTRICT3	1	0	0	1	0	1	S NORMAN ST BETWEEN 22ND AVE S AND 23RD AVE S, N SIDE
SDW-19185	U	U	Y	PCC	DISTRICT5	1	0	0	0	1	1	NE 92ND ST BETWEEN 1ST AVE NE AND 2ND AVE NE, S SIDE
SDW-7867	U	U	U	PCC	DISTRICT7	3	0	1	0	0	1	W GALER ST BETWEEN 4TH W AVE W AND 5TH E AVE W, S SIDE
SDW-12068	U	U	Y	PCC	DISTRICT7	1	0	1	0	0	1	4TH AVE W BETWEEN W HIGHLAND DR AND W COMSTOCK ST, W SIDE
SDW-15546	U	U	Y	PCC	DISTRICT5	1	0	0	0	1	1	N 88TH ST BETWEEN ASHWORTH AVE N AND DENSMORE AVE N, S SIDE
SDW-13384	U	U	U	PCC	DISTRICT4	3	1	0	0	0	1	40TH AVE NE BETWEEN NE 50TH ST AND NE 51ST ST, E SIDE
SDW-7524	Y	U	U	PCC	DISTRICT7	2	0	0	0	1	1	W TILDEN ST BETWEEN 29TH AVE W AND 30TH AVE W, N SIDE
SDW-40522	Y	U	U	PCC	DISTRICT3	2	0	0	1	0	1	E FIR ST BETWEEN 16TH W AVE AND 16TH E AVE, N SIDE
SDW-31919	U	U	U	PCC	DISTRICT1	3	0	1	0	0	1	HEIGHTS AVE SW BETWEEN 42ND AVE SW AND HEIGHTS PL SW, SW SIDE
SDW-35455	Y	U	U	PCC	DISTRICT4	2	0	1	0	0	1	RAVENNA AVE NE BETWEEN NE 55TH ST AND RAVENNA PL NE, W SIDE
SDW-44640	U	U	Y	PCC	DISTRICT3	1	0	0	1	0	1	E ROY ST BETWEEN 25TH AVE E AND 26TH AVE E, S SIDE
SDW-3146	Y	U	U	PCC	DISTRICT7	2	0	1	0	0	1	BAY ST BETWEEN WESTERN AVE AND 1ST AVE, SE SIDE
SDW-26450	Y	U	N	PCC	DISTRICT2	2	0	0	0	1	1	56TH AVE S BETWEEN S ROXBURY W ST AND DEAD END 4, E SIDE
SDW-25250	N	U	Y	PCC	DISTRICT1	1	0	0	1	0	1	SW SEATTLE ST BETWEEN 45TH AVE SW AND 46TH AVE SW, S SIDE
SDW-19257	U	U	U	PCC	DISTRICT3	3	0	0	1	0	1	E JAMES CT BETWEEN 12TH AVE AND 13TH AVE, S SIDE
SDW-11779	U	U	Y	PCC	DISTRICT7	1	0	1	0	0	1	W LEE ST BETWEEN QUEEN ANNE AVE N AND 1ST AVE W, N SIDE
SDW-453	Y	U	N	PCC	DISTRICT6	2	0	1	0	0	1	2ND AVE NW BETWEEN NW 49TH ST AND NW 50TH ST, E SIDE
SDW-11469	U	U	U	PCC	DISTRICT4	3	0	1	0	0	1	29TH AVE NE BETWEEN NE 72ND ST AND 28TH AVE NE, E SIDE
SDW-32945	U	U	Y	PCC	DISTRICT1	1	0	1	0	0	1	SW COLLEGE ST BETWEEN 44TH AVE SW AND 45TH AVE SW, S SIDE
SDW-16845	U	U	U	PCC	DISTRICT5	3	0	0	0	1	1	GREENWOOD AVE N BETWEEN N 102ND ST AND N 103RD ST, W SIDE
SDW-41824	U	U	Y	PCC	DISTRICT2	1	0	1	0	0	1	HOLLY PARK DR S BETWEEN 32ND AVE S AND 33RD PL S, S SIDE
SDW-22770	Y	U	U	PCC	DISTRICT3	2	1	0	0	0	1	E COLUMBIA ST BETWEEN 20TH AVE AND 21ST AVE, N SIDE
SDW-28761	U	U	U	PCC	DISTRICT2	3	0	0	0	1	1	42ND AVE S BETWEEN S ANGELINE ST AND S EDMUNDS ST, E SIDE
SDW-19918	Y	U	N	PCC	DISTRICT3	2	1	0	0	0	1	20TH AVE BETWEEN E JEFFERSON ST AND E JAMES ST, E SIDE
SDW-18153	U	U	U	PCC	DISTRICT3	3	0	0	1	0	1	E THOMAS ST BETWEEN M L KING JR WAY E AND 29TH AVE E, S SIDE
SDW-38502	U	U	Y	PCC	DISTRICT4	1	0	1	0	0	1	NE 68TH ST BETWEEN 26TH AVE NE AND 27TH AVE NE, N SIDE
SDW-12306	Y	U	U	PCC	DISTRICT4	2	0	0	0	1	1	36TH AVE NE BETWEEN NE 80TH ST AND NE 82ND ST, E SIDE
SDW-5187	Y	U	U	PCC	DISTRICT6	2	0	1	0	0	1	N 55TH ST BETWEEN 1ST E AVE NW AND GREENWOOD N AVE N, S SIDE
SDW-19421	Y	U	U	PCC	DISTRICT2	2	0	0	0	1	1	14TH AVE S BETWEEN S ANGELINE N ST AND S ANGELINE S ST, W SIDE
SDW-5291	U	U	Y	PCC-TS	DISTRICT6	1	0	0	1	0	1	NW 48TH ST BETWEEN NW MARKET ST AND 2ND AVE NW, N SIDE
SDW-7509	U	U	Y	PCC	DISTRICT5	1	0	0	0	1	1	NW 122ND ST BETWEEN 2ND AVE NW AND 3RD AVE NW, S SIDE
SDW-15352	U	U	U	PCC	DISTRICT4	3	1	0	0	0	1	NE BOAT ST BETWEEN UNIVERSITY WAY NE AND NE COLUMBIA RD, SW SIDE
SDW-19807	Y	U	U	PCC/AG	DISTRICT2	2	0	0	0	1	1	16TH AVE S BETWEEN S DAKOTA ST AND S NEVADA ST, E SIDE
SDW-25797	U	U	Y	PCC	DISTRICT2	1	0	0	1	0	1	42ND AVE S BETWEEN S FINDLAY ST AND S ORCAS ST, E SIDE
SDW-44919	Y	U	U	PCC	DISTRICT5	2	0	0	0	1	1	FREMONT AVE N BETWEEN N 103RD ST AND N 104TH ST, W SIDE
SDW-28515	U	U	Y	PCC	DISTRICT1	1	0	1	0	0	1	27TH AVE SW BETWEEN SW CAMBRIDGE ST AND SW ROXBURY ST, W SIDE
SDW-10674	Y	U	U	PCC	DISTRICT7	2	0	1	0	0	1	1ST AVE N BETWEEN CROCKETT N ST AND BOSTON ST, W SIDE
SDW-12678	U	U	Y	PCC	DISTRICT4	1	0	1	0	0	1	NE 72ND ST BETWEEN 28TH S AVE NE AND 29TH AVE NE, N SIDE
SDW-30475	U	U	Y	PCC	DISTRICT1	1	0	0	0	1	1	44TH AVE SW BETWEEN SW DAKOTA ST AND SW GENESEE ST, W SIDE
SDW-22785	Y	U	U	PCC	DISTRICT3	2	1	0	0	0	1	E JAMES ST BETWEEN 20TH AVE AND 21ST AVE, S SIDE
SDW-491	U	U	U	PCC	DISTRICT5	3	0	0	0	1	1	15TH AVE NE BETWEEN NE 130TH ST AND NE BROCKMAN S PL, W SIDE
SDW-9422	Y	U	U	PCC	DISTRICT6	2	0	0	0	1	1	NW 69TH ST BETWEEN 30TH AVE NW AND 32ND AVE NW, S SIDE
SDW-5480	U	U	Y	PCC	DISTRICT3	1	0	0	1	0	1	RAINIER AVE S BETWEEN BOREN AVE S AND S JACKSON PL, SW SIDE



**SDOT ADA Transition Plan Appendix 6.1d: 2017 Curb Ramp Healthcare Prioritization**

Sidewalk ID	Location H (1)	Location M	Location L (2)	Surface Type	District No.	Ramp Score	Facilities Served				Total Count	Unit Description
							A	B	C	D		
SDW-14412	U	U	U	PCC	DISTRICT4	3	0	1	0	0	1	RAVENNA AVE NE BETWEEN NE 55TH N ST AND NE RAVENNA EB BV, W SIDE
SDW-27319	U	U	U	PCC	DISTRICT2	3	0	0	0	1	1	S PILGRIM ST BETWEEN 58TH AVE S AND 59TH AVE S, S SIDE
SDW-43721	Y	U	U	PCC	DISTRICT2	2	0	0	0	1	1	S NEVADA ST BETWEEN 12TH AVE S AND 13TH AVE S, N SIDE
SDW-11456	N	U	N	PCC	DISTRICT7	3	0	1	0	0	1	2ND AVE W BETWEEN W BOSTON ST AND W MCGRAW ST, E SIDE
SDW-3324	Y	Y	U	PCC	DISTRICT4	2	0	1	0	0	1	BRIDGE WAY N BETWEEN AURORA AV N NB OFF RP AND N 38TH ST, SE SIDE
SDW-16319	U	U	U	PCC	DISTRICT3	3	1	0	0	0	1	E TERRACE ST BETWEEN BROADWAY AND 10TH AVE, S SIDE
SDW-18487	U	U	Y	PCC	DISTRICT3	1	0	1	0	0	1	E OLIVE ST BETWEEN 21ST AVE AND 22ND AVE, S SIDE
SDW-27998	Y	U	U	PCC-TS	DISTRICT2	2	0	0	0	1	1	S THAYER ST BETWEEN WATERS ER AVE S AND ARROWSMITH AVE S, NW SIDE
SDW-17704	U	U	U	PCC	DISTRICT3	3	0	1	0	0	1	24TH AVE BETWEEN E FIR ST AND E SPRUCE ST, W SIDE
SDW-44532	Y	U	U	PCC	DISTRICT5	2	0	1	0	0	1	CORLISS AVE N BETWEEN DEAD END 3 AND N 113TH ST, W SIDE
SDW-15209	N	U	Y	PCC	DISTRICT3	1	0	0	1	0	1	E ROY ST BETWEEN 26TH AVE E AND 27TH AVE E, N SIDE
SDW-41815	U	U	Y	PCC	DISTRICT2	1	0	0	0	1	1	S STEVENS ST BETWEEN 17TH AVE S AND BEACON AVE S, S SIDE
SDW-11289	Y	U	U	PCC	DISTRICT7	2	0	1	0	0	1	5TH AVE W BETWEEN W GALER W ST AND W GARFIELD ST, W SIDE
SDW-5232	U	U	U	AC	DISTRICT5	3	0	0	0	1	1	NE 135TH ST BETWEEN 39TH E AVE NE AND 40TH W AVE NE, S SIDE
SDW-450	U	U	Y	PCC-TS	DISTRICT6	1	0	1	0	0	1	2ND AVE NW BETWEEN NW 51ST ST AND PALMER CT NW, E SIDE
SDW-13181	Y	U	U	PCC	DISTRICT3	2	1	0	0	0	1	BROADWAY BETWEEN E COLUMBIA ST AND BOYLSTON AVE, E SIDE
SDW-35732	Y	U	U	PCC	DISTRICT7	2	0	0	0	1	1	EYRES PL W BETWEEN WESTMONT WAY W AND W MCGRAW ST, NW SIDE
SDW-9860	Y	U	U	PCC	DISTRICT7	2	0	0	0	1	1	W PARKMONT SR PL BETWEEN 43RD AVE W AND CONSTANCE DR W, SE SIDE
SDW-19761	Y	U	U	PCC	DISTRICT2	2	0	0	0	1	1	SEWARD PARK AVE S BETWEEN OAKHURST S RD S AND WILSON N AVE S, NW SIDE
SDW-7024	Y	U	U	PCC	DISTRICT6	2	0	0	1	0	1	N 47TH ST BETWEEN 1ST AVE NW AND PALATINE AVE N, S SIDE
SDW-32574	U	U	U	AC	DISTRICT5	3	0	0	0	1	1	27TH AVE NE BETWEEN NE 105TH PL AND NE 106TH PL, E SIDE
SDW-9767	U	U	U	PCC	DISTRICT4	3	0	1	0	0	1	NE 65TH ST BETWEEN 20TH AVE NE AND 21ST W AVE NE, N SIDE
SDW-7747	U	U	Y	PCC	DISTRICT7	1	0	1	0	0	1	4TH AVE N BETWEEN BOSTON ST AND LYNN ST, W SIDE
SDW-16803	U	U	U	PCC	DISTRICT3	3	0	1	0	0	1	E PINE ST BETWEEN 20TH AVE AND 21ST AVE, S SIDE
SDW-22501	U	U	Y	PCC	DISTRICT2	1	0	0	0	1	1	42ND AVE S BETWEEN S ADAMS ST AND S GENESEE ST, E SIDE
SDW-175	Y	U	U	PCC	DISTRICT6	2	0	1	0	0	1	1ST AVE NW BETWEEN PALMER W DR NW AND NW 52ND ST, E SIDE
SDW-13792	U	U	U	PCC	DISTRICT4	3	0	1	0	0	1	27TH AVE NE BETWEEN NE 55TH ST AND NE 57TH ST, W SIDE
SDW-21794	N	U	Y	PCC	DISTRICT2	1	0	0	0	1	1	16TH AVE S BETWEEN S LUCILE ST AND S ORCAS ST, E SIDE
SDW-14583	U	U	Y	PCC	DISTRICT5	1	0	1	0	0	1	NE 100TH ST BETWEEN 1ST AVE NE AND 2ND AVE NE, S SIDE
SDW-25800	U	U	Y	PCC	DISTRICT2	1	0	1	0	0	1	42ND AVE S BETWEEN S MYRTLE S ST AND DEAD END 1, E SIDE
SDW-25419	U	U	U	PCC	DISTRICT1	3	0	0	0	1	1	21ST AVE SW BETWEEN SW CAMBRIDGE ST AND SW ROXBURY ST, E SIDE
SDW-41893	U	Y	U	PCC	DISTRICT3	3	0	0	1	0	1	31ST AVE E BETWEEN E THOMAS E ST AND E HARRISON ST, W SIDE
SDW-11739	Y	U	U	PCC	DISTRICT3	2	1	0	0	0	1	FAIRVIEW AVE N BETWEEN FAIRVIEW PL N AND ALOHA ST, SE SIDE
SDW-36920	U	U	Y	PCC	DISTRICT7	1	0	0	0	1	1	MOUNTAIN DR W BETWEEN WESTMONT S WAY W AND W PARKMONT PL, SW SIDE
SDW-16818	U	U	Y	PCC	DISTRICT5	1	0	0	0	1	1	17TH PL NE BETWEEN NE 85TH ST AND NE 86TH ST, W SIDE
SDW-5632	Y	U	U	PCC	DISTRICT5	2	0	0	0	1	1	NE 125TH ST BETWEEN 22ND W AVE NE AND 22ND E AVE NE, S SIDE
SDW-29055	Y	U	U	PCC	DISTRICT1	2	0	1	0	0	1	FAUNTLEROY WAY SW BETWEEN SW CHARLESTOWN ST AND SW ANDOVER ST, W SIDE
SDW-8329	Y	U	U	PCC	DISTRICT7	2	0	0	0	1	1	W RUFFNER ST BETWEEN 30TH AVE W AND 31ST AVE W, N SIDE
SDW-4823	Y	Y	U	PCC	DISTRICT6	2	0	0	1	0	1	N 44TH ST BETWEEN GREENWOOD AVE N AND PHINNEY AVE N, S SIDE
SDW-1818	U	U	U	PCC	DISTRICT2	3	0	1	0	0	1	31ST AVE S BETWEEN S ALASKA ST AND DEAD END 2, W SIDE
SDW-3723	U	U	U	PCC	DISTRICT6	3	0	0	1	0	1	GREENWOOD AVE N BETWEEN N 46TH N ST AND N 47TH S ST, W SIDE
SDW-3724	U	U	U	PCC	DISTRICT6	3	0	0	1	0	1	GREENWOOD AVE N BETWEEN N 46TH N ST AND N 47TH S ST, E SIDE
SDW-31488	Y	U	U	PCC	DISTRICT1	2	0	0	0	1	1	SW ANDOVER ST BETWEEN 52ND PL SW AND 53RD E AVE SW, S SIDE
SDW-11899	U	U	U	PCC	DISTRICT7	3	0	1	0	0	1	PROSPECT ST BETWEEN TAYLOR AVE N AND 6TH AVE N, N SIDE
SDW-33211	U	U	U	PCC	DISTRICT5	3	0	0	0	1	1	NORTH PARK AVE N BETWEEN N 125TH ST AND N 127TH ST, W SIDE
SDW-25436	U	U	Y	PCC	DISTRICT1	1	0	0	1	0	1	SUNSET AVE SW BETWEEN SW MASSACHUSETTS ST AND 48TH AVE SW, SE SIDE

**SDOT ADA Transition Plan Appendix 6.1d: 2017 Curb Ramp Healthcare Prioritization**

Sidewalk ID	Location H (1)	Location M	Location L (2)	Surface Type	District No.	Ramp Score	Facilities Served				Total Count	Unit Description
							A	B	C	D		
SDW-2171	U	U	U	PCC	DISTRICT6	3	0	0	0	1	1	34TH AVE NW BETWEEN NW 74TH ST AND NW 75TH ST, W SIDE
SDW-14768	U	U	Y	PCC	DISTRICT5	1	0	0	0	1	1	NE 85TH ST BETWEEN 17TH E AVE NE AND LAKE CITY WAY NE, N SIDE
SDW-29912	Y	U	U	PCC	DISTRICT5	2	1	0	0	0	1	STONE AVE N BETWEEN N 115TH ST AND DEAD END 1, E SIDE
SDW-22881	U	U	U	PCC	DISTRICT2	3	0	0	0	1	1	20TH AVE S BETWEEN S FOREST ST AND S STEVENS ST, W SIDE
SDW-14409	U	U	U	PCC	DISTRICT4	3	1	0	0	0	1	MONTLAKE BR BETWEEN POINT A AND NE PACIFIC ST, W SIDE
SDW-30763	U	U	U	PCC	DISTRICT1	3	0	0	0	1	1	SW DAKOTA ST BETWEEN 46TH AVE SW AND 47TH AVE SW, N SIDE
SDW-19144	Y	U	U	PCC	DISTRICT3	2	1	0	0	0	1	14TH AVE E BETWEEN E HARRISON ST AND E REPUBLICAN ST, W SIDE
SDW-40546	U	U	U	PCC	DISTRICT2	3	0	0	0	1	1	13TH AVE S BETWEEN S ALASKA ST AND S ANGELINE ST, E SIDE
SDW-36443	U	U	Y	PCC	DISTRICT7	1	0	0	0	1	1	MONTAVISTA PL W BETWEEN ELLINOR DR W AND ROSEMONT PL W, NW SIDE
SDW-19731	Y	U	U	PCC	DISTRICT2	2	0	0	0	1	1	57TH AVE S BETWEEN S MORGAN PL AND S WARSAW ST, W SIDE
SDW-41784	Y	U	U	PCC	DISTRICT2	2	0	0	0	1	1	17TH AVE S BETWEEN S ORCAS ST AND S JUNEAU ST, E SIDE
SDW-11256	U	U	Y	PCC	DISTRICT7	1	0	0	1	0	1	AURORA AVE N BETWEEN HALLADAY ST AND RAYE ST, W SIDE
SDW-2503	U	U	U	PCC	DISTRICT7	3	0	0	0	1	1	37TH AVE W BETWEEN BISHOP PL W AND W ARMOUR ST, SW SIDE
SDW-26321	U	U	U	PCC	DISTRICT2	3	0	0	0	1	1	53RD AVE S BETWEEN S FLETCHER ST AND S ROXBURY ST, W SIDE
SDW-11382	U	U	U	PCC	DISTRICT4	3	1	0	0	0	1	NE 50TH ST BETWEEN SAND POINT WAY NE AND SAND POINT PL NE, N SIDE
SDW-2128	Y	U	U	PCC	DISTRICT6	2	0	0	0	1	1	33RD AVE NW BETWEEN NW 73RD ST AND NW 74TH ST, E SIDE
SDW-36006	U	U	U	PCC	DISTRICT7	3	0	0	0	1	1	15TH AVE W BETWEEN W BERTONA ST AND W RUFFNER ST, E SIDE
SDW-490	Y	U	U	PCC	DISTRICT5	2	0	0	0	1	1	15TH AVE NE BETWEEN NE BROCKMAN S PL AND NE BROCKMAN N PL, W SIDE
SDW-37044	U	U	Y	PCC	DISTRICT7	1	0	0	0	1	1	W RUFFNER ST BETWEEN 12TH AVE W AND 13TH AVE W, N SIDE
SDW-20205	N	U	Y	PCC	DISTRICT3	1	0	0	0	1	1	11TH AVE E BETWEEN E ROY ST AND E ALOHA ST, W SIDE
SDW-28240	N	U	N	PCC	DISTRICT1	3	0	1	0	0	1	44TH AVE SW BETWEEN SW LANDER ST AND SW STEVENS ST, W SIDE
SDW-4517	N	U	Y	PCC	DISTRICT4	1	0	1	0	0	1	MIDVALE AVE N BETWEEN N 42ND ST AND N 43RD ST, E SIDE
SDW-12043	Y	U	N	PCC	DISTRICT7	2	0	1	0	0	1	WARD ST BETWEEN 6TH AVE N AND AURORA AVE N, S SIDE
SDW-44176	U	U	U	PCC	DISTRICT7	3	0	1	0	0	1	WARD ST BETWEEN NOB HILL AVE N AND 4TH AVE N, S SIDE
SDW-25438	U	U	Y	PCC	DISTRICT1	1	0	0	1	0	1	SUNSET AVE SW BETWEEN 46TH AVE SW AND SW SEATTLE ST, NW SIDE
SDW-26232	U	U	Y	PCC	DISTRICT1	1	0	1	0	0	1	SW THISTLE ST BETWEEN 20TH AVE SW AND DELRIDGE WAY SW, N SIDE
SDW-1194	U	U	Y	PCC	DISTRICT2	1	0	1	0	0	1	4TH AVE S BETWEEN S JACKSON ST AND 2ND AV ET S, W SIDE
SDW-35550	U	U	U	AC	DISTRICT7	3	0	1	0	0	1	ALASKAN E RDWY WAY BETWEEN SENECA ST AND UNIVERSITY ST, SW SIDE
SDW-5615	Y	U	U	PCC	DISTRICT4	2	0	1	0	0	1	N 45TH ST BETWEEN WHITMAN E AVE N AND WOODLAND PARK AVE N, N SIDE
SDW-36181	U	U	U	PCC	DISTRICT6	3	0	1	0	0	1	BAKER AVE NW BETWEEN NW 50TH ST AND NW 52ND ST, E SIDE
SDW-24727	U	U	U	PCC	DISTRICT1	3	0	0	0	1	1	HARBOR AVE SW BETWEEN FAIRMOUNT AVE SW AND SW BRONSON WAY, NE SIDE
SDW-33656	U	U	U	PCC	DISTRICT6	3	0	0	1	0	1	GREENWOOD AVE N BETWEEN N 44TH ST AND N 45TH ST, W SIDE
SDW-39087	Y	U	U	PCC	DISTRICT6	2	0	0	1	0	1	N 48TH ST BETWEEN GREENWOOD AVE N AND PHINNEY AVE N, S SIDE
SDW-23906	U	U	Y	AC	DISTRICT2	1	0	0	0	1	1	S GRAHAM ST BETWEEN GOULD AVE S AND 24TH AVE S, S SIDE
SDW-19481	U	U	U	PCC	DISTRICT2	3	0	0	0	1	1	20TH AVE S BETWEEN DEAD END AND S LUCILE ST, E SIDE
SDW-24507	U	U	Y	PCC	DISTRICT2	1	0	0	0	1	1	S FOREST ST BETWEEN 20TH AVE S AND 21ST N AVE S, N SIDE
SDW-35141	U	U	U	PCC	DISTRICT4	3	0	1	0	0	1	N NORTHLAKE WAY BETWEEN STONE WAY N AND N NORTHLAKE W PL, NE SIDE
SDW-13887	U	U	Y	PCC	DISTRICT4	1	1	0	0	0	1	45TH AVE NE BETWEEN NE 47TH ST AND NE 50TH ST, E SIDE
SDW-32682	U	U	U	PCC	DISTRICT6	3	0	0	1	0	1	NW 100TH ST BETWEEN 7TH AVE NW AND NW 100TH PL, S SIDE
SDW-36772	Y	U	U	PCC	DISTRICT5	2	0	0	0	1	1	5TH AVE NE BETWEEN NE 124TH ST AND NE 125TH ST, W SIDE
SDW-4848	U	U	U	PCC	DISTRICT4	3	0	1	0	0	1	N 43RD ST BETWEEN WHITMAN AVE N AND WOODLAND PK N AVE N, S SIDE
SDW-39518	Y	U	U	PCC	DISTRICT2	2	0	0	0	1	1	S CONOVER WAY BETWEEN 39TH AVE S AND CASCADIA AVE S, S SIDE
SDW-28756	Y	U	U	PCC	DISTRICT2	2	0	0	1	0	1	42ND AVE S BETWEEN S DAWSON ST AND RAINIER AVE S, E SIDE
SDW-13176	Y	U	U	PCC	DISTRICT3	2	0	0	1	0	1	16TH AVE BETWEEN E YESLER WAY AND E FIR W ST, W SIDE
SDW-21136	U	Y	Y	PCC	DISTRICT3	1	0	1	0	0	1	27TH AVE BETWEEN E YESLER WAY AND E FIR ST, E SIDE
SDW-39116	Y	U	U	PCC	DISTRICT4	2	0	1	0	0	1	25TH AVE NE BETWEEN NE 70TH ST AND NE 74TH ST, W SIDE

**SDOT ADA Transition Plan Appendix 6.1d: 2017 Curb Ramp Healthcare Prioritization**

Sidewalk ID	Location H (1)	Location M	Location L (2)	Surface Type	District No.	Ramp Score	Facilities Served				Total Count	Unit Description
							A	B	C	D		
SDW-42181	U	U	Y	PCC	DISTRICT1	1	0	1	0	0	1	HOLLY PL SW BETWEEN 45TH AVE SW AND SW HOLLY ST, NW SIDE
SDW-4078	U	U	Y	PCC	DISTRICT6	1	0	1	0	0	1	GREENWOOD AVE N BETWEEN N 57TH ST AND N 58TH ST, W SIDE
SDW-28011	U	U	Y	PCC-TS	DISTRICT1	1	0	1	0	0	1	SW CHARLESTOWN ST BETWEEN 33RD AVE SW AND 34TH AVE SW, N SIDE
SDW-29062	U	U	Y	PCC	DISTRICT1	1	0	0	0	1	1	SW ANDOVER ST BETWEEN 41ST AVE SW AND 42ND AVE SW, N SIDE
SDW-9037	Y	U	U	PCC	DISTRICT6	2	0	1	0	0	1	N ARGYLE PL BETWEEN GREENWOOD AVE N AND PHINNEY AVE N, S SIDE
SDW-21103	U	U	Y	PCC	DISTRICT2	1	0	0	0	1	1	S LUCILE ST BETWEEN 22ND AVE S AND 23RD AVE S, S SIDE
SDW-18821	U	U	U	PCC	DISTRICT3	3	0	0	1	0	1	S LANE ST BETWEEN 28TH AVE S AND 29TH AVE S, S SIDE
SDW-17640	U	U	U	PCC	DISTRICT3	3	0	0	1	0	1	S LANE ST BETWEEN 24TH N AVE S AND 25TH AVE S, N SIDE
SDW-16130	U	U	U	PCC	DISTRICT4	3	0	1	0	0	1	21ST AVE NE BETWEEN NE 47TH ST AND NE 50TH ST, E SIDE
SDW-24843	U	U	U	PCC	DISTRICT2	3	0	0	0	1	1	S KENYON ST BETWEEN 52ND AVE S AND DUNCAN AVE S, S SIDE
SDW-28771	U	U	Y	PCC	DISTRICT2	1	0	0	1	0	1	44TH AVE S BETWEEN S FERDINAND ST AND S HUDSON E ST, E SIDE
SDW-10917	U	U	U	PCC	DISTRICT7	3	0	1	0	0	1	6TH AVE N BETWEEN ALOHA ST AND WARD ST, E SIDE
SDW-10987	U	U	U	PCC	DISTRICT7	3	0	1	0	0	1	6TH AVE N BETWEEN DEAD END 1 AND ROY ST, W SIDE
SDW-43220	U	U	Y	PCC	DISTRICT1	1	0	0	0	1	1	59TH ER AVE SW BETWEEN SW ADMIRAL WAY AND SW HORTON ST, E SIDE
SDW-10884	U	U	Y	PCC	DISTRICT6	1	0	0	0	1	1	N 77TH ST BETWEEN CORLISS AVE N AND SUNNYSIDE AVE N, S SIDE
SDW-37296	Y	U	U	PCC	DISTRICT6	2	0	0	0	1	1	NW 71ST ST BETWEEN 34TH AVE NW AND 35TH AVE NW, S SIDE
SDW-38260	U	U	U	PCC	DISTRICT5	3	0	0	0	1	1	NE 85TH ST BETWEEN 27TH AVE NE AND 28TH AVE NE, N SIDE
SDW-589	U	U	Y	PCC	DISTRICT7	1	0	0	0	1	1	16TH AVE W BETWEEN W DRAVUS ST AND W BERTONA ST, E SIDE
SDW-33098	U	U	U	PCC	DISTRICT5	3	0	0	0	1	1	ROOSEVELT WAY N BETWEEN COURTLAND PL N AND DENSMORE E AVE N, SW SIDE
SDW-45321	U	U	Y	PCC	DISTRICT1	1	0	0	0	1	1	OLSON PL SW BETWEEN 2ND AVE SW AND 3RD AVE SW, NW SIDE
SDW-44507	U	U	U	PCC	DISTRICT5	3	0	1	0	0	1	4TH AVE NW BETWEEN NW 107TH ST AND NW 110TH ST, W SIDE
SDW-11604	U	U	U	PCC	DISTRICT4	3	0	0	0	1	1	38TH AVE NE BETWEEN NE 80TH ST AND NE 82ND ST, W SIDE
SDW-7094	U	U	Y	PCC	DISTRICT6	1	0	0	1	0	1	N MARKET ST BETWEEN N 46TH E ST AND GREENWOOD AVE N, NE SIDE
SDW-31145	U	U	U	PCC	DISTRICT1	3	0	0	0	1	1	53RD AVE SW BETWEEN SW CHARLESTOWN ST AND SW ANDOVER E ST, E SIDE
SDW-42566	U	U	Y	PCC	DISTRICT1	1	0	0	0	1	1	BELVIDERE AVE SW BETWEEN SW LANDER ST AND SW STEVENS ST, E SIDE
SDW-37292	U	U	Y	PCC	DISTRICT6	1	0	0	0	1	1	NW 72ND ST BETWEEN 30TH AVE NW AND 32ND AVE NW, N SIDE
SDW-22933	U	U	Y	PCC	DISTRICT2	1	0	0	0	1	1	16TH AVE S BETWEEN S STEVENS ST AND S WINTHROP ST, E SIDE
SDW-20978	U	U	Y	PCC	DISTRICT2	1	1	0	0	0	1	S FERDINAND ST BETWEEN 15TH AVE S AND 17TH AVE S, S SIDE
SDW-17027	U	U	Y	PCC	DISTRICT3	1	0	0	1	0	1	28TH AVE E BETWEEN 28TH WR AVE E AND E MERCER ST, W SIDE
SDW-26753	Y	U	U	PCC	DISTRICT2	2	0	0	0	1	1	S EDDY ST BETWEEN M L KING JR ER WAY S AND 38TH AVE S, S SIDE
SDW-26853	U	U	U	AC	DISTRICT1	3	0	0	0	1	1	CROFT PL SW BETWEEN SW JUNEAU ST AND SW GRAHAM ST, W SIDE
SDW-35826	U	U	Y	PCC	DISTRICT6	1	0	0	1	0	1	PHINNEY AVE N BETWEEN N 45TH ST AND N 46TH ST, W SIDE
SDW-4084	Y	U	U	PCC	DISTRICT6	2	0	1	0	0	1	GREENWOOD AVE N BETWEEN N 53RD ST AND N 54TH ST, W SIDE
SDW-44604	U	U	U	PCC	DISTRICT1	3	0	1	0	0	1	SW OHELLO ST BETWEEN GLENRIDGE WAY SW AND CALIFORNIA S AVE SW, SW SIDE
SDW-10738	Y	U	U	PCC	DISTRICT4	2	0	1	0	0	1	21ST AVE NE BETWEEN NE 68TH ST AND NE 70TH ST, W SIDE
SDW-5760	Y	U	U	PCC	DISTRICT5	2	0	0	0	1	1	NE 125TH ST BETWEEN 15TH AVE NE AND 16TH AVE NE, N SIDE
SDW-37475	U	U	U	PCC	DISTRICT4	3	1	0	0	0	1	SAND POINT WAY NE BETWEEN NE 45TH ST AND 40TH AVE NE, SE SIDE
SDW-43484	Y	U	U	PCC	DISTRICT2	2	0	0	0	1	1	S THISTLE ST BETWEEN 47TH AVE S AND 48TH AVE S, S SIDE
SDW-27326	Y	U	U	PCC-TS	DISTRICT2	2	0	0	0	1	1	S PERRY ST BETWEEN WATERS ER AVE S AND ARROWSMITH AVE S, NW SIDE
SDW-29416	U	U	Y	PCC	DISTRICT1	1	0	1	0	0	1	FAUNTLEROY WAY SW BETWEEN 47TH AVE SW AND SW AUSTIN ST, W SIDE
SDW-8030	U	U	U	PCC	DISTRICT7	3	0	0	0	1	1	W RAYE ST BETWEEN PIEDMONT PL W AND 36TH AVE W, S SIDE
SDW-7001	U	U	U	PCC	DISTRICT4	3	0	1	0	0	1	WOODLAND PARK AVE N BETWEEN N 41ST ST AND N 42ND S ST, E SIDE
SDW-22197	U	U	U	PCC	DISTRICT2	3	0	0	1	0	1	46TH AVE S BETWEEN S DAWSON ST AND S BENNETT ST, E SIDE
SDW-18374	U	U	Y	PCC	DISTRICT3	1	0	0	1	0	1	26TH AVE E BETWEEN E ROY ST AND E VALLEY ST, W SIDE
SDW-31927	U	U	Y	PCC	DISTRICT1	1	0	1	0	0	1	SW FRONTENAC ST BETWEEN 41ST AVE SW AND PARSHALL PL SW, S SIDE
SDW-11675	Y	U	U	PCC	DISTRICT4	2	0	1	0	0	1	26TH AVE NE BETWEEN NE 75TH ST AND DEAD END 2, E SIDE

**SDOT ADA Transition Plan Appendix 6.1d: 2017 Curb Ramp Healthcare Prioritization**

Sidewalk ID	Location H (1)	Location M	Location L (2)	Surface Type	District No.	Ramp Score	Facilities Served				Total Count	Unit Description
							A	B	C	D		
SDW-18646	Y	U	U	PCC	DISTRICT3	2	0	0	0	1	1	E BLAINE ST BETWEEN 22ND AVE E AND E HOWE ST, NE SIDE
SDW-17196	U	U	U	PCC	DISTRICT3	3	1	0	0	0	1	SUMMIT AVE E BETWEEN E MERCER ST AND E ROY ST, W SIDE
SDW-9721	U	U	Y	PCC	DISTRICT7	1	0	0	0	1	1	9TH AVE W BETWEEN W CREMONA ST AND W BERTONA ST, W SIDE
SDW-14086	U	U	U	PCC	DISTRICT4	3	0	1	0	0	1	29TH AVE NE BETWEEN NE BLAKELEY ST AND NE 52ND ST, E SIDE
SDW-28995	U	U	Y	PCC	DISTRICT3	1	1	0	0	0	1	ALDER ST BETWEEN TERRY AVE AND BROADWAY, NW SIDE
SDW-25457	U	U	U	PCC	DISTRICT2	3	0	0	0	1	1	55TH AVE S BETWEEN S BANGOR ST AND S FOUNTAIN ST, E SIDE
SDW-25909	U	U	U	PCC	DISTRICT2	3	0	0	1	0	1	42ND AVE S BETWEEN S ORCAS ST AND S MEAD ST, W SIDE
SDW-6085	U	U	U	PCC	DISTRICT3	3	1	0	0	0	1	YESLER WAY BETWEEN 6TH AVE AND 8TH AVE, N SIDE
SDW-11673	Y	U	U	PCC	DISTRICT4	2	0	1	0	0	1	25TH AVE NE BETWEEN NE 75TH ST AND NE 77TH ST, E SIDE
SDW-5225	Y	U	U	PCC	DISTRICT5	2	0	0	0	1	1	NE 137TH ST BETWEEN 15TH AVE NE AND 15TH PL NE, N SIDE
SDW-15630	U	U	Y	PCC	DISTRICT4	1	0	0	0	1	1	NE 82ND ST BETWEEN 41ST AVE NE AND 42ND AVE NE, S SIDE
SDW-24911	U	U	Y	PCC	DISTRICT1	1	0	0	0	1	1	13TH AVE SW BETWEEN SW TRENTON ST AND SW HENDERSON ST, W SIDE
SDW-8280	U	U	Y	PCC	DISTRICT7	1	0	0	0	1	1	12TH AVE W BETWEEN W RUFFNER ST AND W EMERSON ST, W SIDE
SDW-20414	U	U	Y	PCC	DISTRICT2	1	0	0	0	1	1	13TH AVE S BETWEEN S ANGELINE ST AND S EDMUNDS ST, E SIDE
SDW-36862	U	U	U	PCC	DISTRICT6	3	0	0	1	0	1	DAYTON AVE N BETWEEN N 45TH W ST AND N 46TH ST, W SIDE
SDW-5622	U	U	U	PCC	DISTRICT6	3	0	0	1	0	1	N 45TH ST BETWEEN EVANSTON E AVE N AND FREMONT AVE N, N SIDE
SDW-41070	U	U	Y	PCC	DISTRICT6	1	0	0	0	1	1	MERIDIAN AVE N BETWEEN N 78TH ST AND N 80TH ST, W SIDE
SDW-15312	U	U	Y	PCC	DISTRICT4	1	0	1	0	0	1	NE 55TH ST BETWEEN RAVENNA PL NE AND 25TH AVE NE, N SIDE
SDW-27352	U	U	Y	PCC	DISTRICT3	1	1	0	0	0	1	E FIR ST BETWEEN BROADWAY AND 10TH AVE, N SIDE
SDW-16936	U	U	U	PCC	DISTRICT5	3	0	1	0	0	1	5TH AVE NE BETWEEN NE 102ND ST AND NE 103RD ST, W SIDE
SDW-23168	Y	U	U	PCC	DISTRICT1	2	0	1	0	0	1	SW BRADFORD ST BETWEEN SW AVALON WAY AND 30TH AVE SW, N SIDE
SDW-1770	U	U	U	PCC	DISTRICT4	3	0	1	0	0	1	ASHWORTH AVE N BETWEEN N 35TH ST AND N 36TH ST, W SIDE
SDW-11629	U	U	Y	PCC	DISTRICT4	1	0	1	0	0	1	NE 62ND ST BETWEEN 21ST AVE NE AND 22ND AVE NE, S SIDE
SDW-5111	U	U	U	PCC	DISTRICT6	3	0	1	0	0	1	N 56TH ST BETWEEN GREENWOOD AVE N AND PHINNEY AVE N, N SIDE
SDW-3261	U	U	U	PCC	DISTRICT7	3	0	0	0	1	1	EYRES PL W BETWEEN W MCGRAW ST AND MONTAVISTA PL W, E SIDE
SDW-8044	U	U	U	PCC	DISTRICT7	3	0	0	0	1	1	W DRAVUS ST BETWEEN 12TH AVE W AND 13TH AVE W, S SIDE
SDW-20315	U	U	U	PCC	DISTRICT2	3	0	0	0	1	1	S JUNEAU ST BETWEEN BEACON ER AVE S AND 25TH AVE S, N SIDE
SDW-25729	Y	U	U	PCC	DISTRICT2	2	0	0	0	1	1	S MORGAN ST BETWEEN 39TH AVE S AND 42ND S AVE S, S SIDE
SDW-42565	N	U	Y	PCC	DISTRICT2	1	0	0	1	0	1	S LUCILE ST BETWEEN 46TH AVE S AND 47TH AVE S, N SIDE
SDW-5635	Y	U	U	PCC	DISTRICT4	2	0	1	0	0	1	MIDVALE AVE N BETWEEN N ALLEN PL AND N 45TH ST, E SIDE
SDW-9756	U	U	U	PCC	DISTRICT4	3	0	1	0	0	1	NE 63RD ST BETWEEN 20TH AVE NE AND 21ST AVE NE, N SIDE
SDW-10698	U	U	Y	PCC	DISTRICT7	1	0	1	0	0	1	BOSTON ST BETWEEN 1ST AVE N AND WARREN AVE N, N SIDE
SDW-21143	Y	U	N	PCC	DISTRICT3	2	0	0	1	0	1	S DEARBORN ST BETWEEN YAKIMA AVE S AND 30TH W AVE S, N SIDE
SDW-25123	Y	U	U	PCC	DISTRICT2	2	0	1	0	0	1	S MYRTLE ST BETWEEN 42ND N AVE S AND 43RD AVE S, N SIDE
SDW-4451	U	U	U	PCC	DISTRICT6	3	0	0	1	0	1	PHINNEY AVE N BETWEEN N 45TH ST AND N 46TH ST, E SIDE
SDW-25244	U	U	U	PCC	DISTRICT1	3	0	1	0	0	1	SW ELMGROVE ST BETWEEN 18TH AVE SW AND 20TH AVE SW, S SIDE
SDW-9482	U	U	Y	PCC	DISTRICT7	1	0	0	1	0	1	WHEELER ST BETWEEN 4TH AVE N AND BIGELOW AVE N, N SIDE
SDW-42960	N	U	U	PCC	DISTRICT2	3	0	0	0	1	1	43RD AVE S BETWEEN S ALASKA ST AND S ANGELINE ST, W SIDE
SDW-6279	U	U	Y	PCC	DISTRICT7	1	0	1	0	0	1	VIRGINIA ST BETWEEN PIKE PL AND POST AL, SE SIDE
SDW-40866	U	U	Y	PCC	DISTRICT2	1	0	0	1	0	1	S DAWSON ST BETWEEN 47TH AVE S AND 48TH N AVE S, N SIDE
SDW-10499	Y	Y	N	PCC	DISTRICT7	2	0	0	1	0	1	FULTON ST BETWEEN 2ND AVE N AND MAYFAIR AVE N, N SIDE
SDW-9471	Y	U	U	PCC	DISTRICT7	2	0	1	0	0	1	NOB HILL AVE N BETWEEN BLAINE ST AND HOWE ST, E SIDE
SDW-11005	U	U	Y	PCC	DISTRICT6	1	0	0	0	1	1	N 77TH ST BETWEEN BAGLEY AVE N AND CORLISS AVE N, S SIDE
SDW-3699	U	U	U	PCC	DISTRICT7	3	0	1	0	0	1	GALER ST BETWEEN 1ST AVE N AND WARREN W AVE N, N SIDE
SDW-28984	U	U	U	PCC	DISTRICT3	3	1	0	0	0	1	10TH AVE BETWEEN E YESLER WAY AND E FIR ST, E SIDE
SDW-26071	Y	U	U	PCC	DISTRICT1	2	0	0	1	0	1	SW HOLGATE ST BETWEEN 45TH AVE SW AND 46TH AVE SW, N SIDE



**SDOT ADA Transition Plan Appendix 6.1d: 2017 Curb Ramp Healthcare Prioritization**

Sidewalk ID	Location H (1)	Location M	Location L (2)	Surface Type	District No.	Ramp Score	Facilities Served				Total Count	Unit Description
							A	B	C	D		
SDW-21174	U	U	U	PCC	DISTRICT2	3	0	0	0	1	1	15TH AVE S BETWEEN S ORCAS ST AND SWIFT AVE S, E SIDE
SDW-25521	U	U	Y	PCC	DISTRICT1	1	0	0	0	1	1	15TH AVE SW BETWEEN SW HENDERSON ST AND SW BARTON ST, E SIDE
SDW-35811	U	U	U	PCC	DISTRICT6	3	0	1	0	0	1	PALATINE PL N BETWEEN 1ST AVE NW AND N 57TH ST, NW SIDE
SDW-4268	U	U	Y	PCC	DISTRICT5	1	0	1	0	0	1	RAVENNA AVE NE BETWEEN NE 90TH ST AND NE 92ND ST, SW SIDE
SDW-24855	Y	U	U	PCC	DISTRICT2	2	0	0	1	0	1	S ORCHARD ST BETWEEN ORCHARD S PL S AND SEWARD PARK AVE S, S SIDE
SDW-8071	Y	U	U	PCC	DISTRICT7	2	0	0	0	1	1	W RUFFNER ST BETWEEN 11TH AVE W AND 12TH AVE W, N SIDE
SDW-39076	U	Y	Y	PCC	DISTRICT6	1	1	0	0	0	1	NW 54TH ST BETWEEN 14TH AVE NW AND 15TH AVE NW, S SIDE
SDW-4822	U	U	U	PCC	DISTRICT6	3	0	0	1	0	1	N 44TH ST BETWEEN PHINNEY AVE N AND FRANCIS AVE N, N SIDE
SDW-37125	Y	U	U	PCC	DISTRICT4	2	0	1	0	0	1	WOODLAND PARK AVE N BETWEEN N 45TH ST AND N 46TH ST, E SIDE
SDW-17342	U	U	Y	PCC	DISTRICT3	1	0	0	1	0	1	30TH AVE E BETWEEN E REPUBLICAN ST AND E MERCER ST, W SIDE
SDW-23796	U	U	U	PCC	DISTRICT1	3	0	0	0	1	1	SW GENESEE ST BETWEEN CHILBERG AVE SW AND BEACH DR SW, S SIDE
SDW-33756	U	U	Y	PCC	DISTRICT1	1	0	0	1	0	1	S TRENTON ST BETWEEN DEAD END 5 AND 14TH AVE S, S SIDE
SDW-38082	U	U	Y	PCC	DISTRICT6	1	0	1	0	0	1	GREENWOOD AVE N BETWEEN N 56TH ST AND N 57TH ST, W SIDE
SDW-807	U	U	Y	PCC	DISTRICT5	1	0	0	0	1	1	17TH AVE NE BETWEEN NE 135TH E ST AND NE 136TH ST, W SIDE
SDW-9361	N	U	U	PCC	DISTRICT6	3	1	0	0	0	1	NW 50TH ST BETWEEN 15TH AVE NW AND 17TH AVE NW, S SIDE
SDW-37413	U	U	U	PCC	DISTRICT6	3	0	1	0	0	1	NW 57TH ST BETWEEN 28TH AVE NW AND 30TH AVE NW, N SIDE
SDW-23009	U	U	U	PCC	DISTRICT2	3	0	0	0	1	1	19TH AVE S BETWEEN S WAITE ST AND S LANDER W ST, W SIDE
SDW-45007	U	U	Y	PCC	DISTRICT7	1	0	1	0	0	1	WESTERN AVE BETWEEN UNIVERSITY ST AND UNION ST, SW SIDE
SDW-21017	U	U	U	PCC	DISTRICT3	3	0	0	1	0	1	S CHARLES ST BETWEEN YAKIMA AVE S AND 30TH AVE S, N SIDE
SDW-33860	Y	U	N	AC	DISTRICT5	2	0	0	0	1	1	NE 130TH ST BETWEEN 3RD AVE NE AND 130TH ST ON RP, S SIDE
SDW-42183	Y	U	U	PCC	DISTRICT1	2	0	1	0	0	1	LINCOLN PARK WAY SW BETWEEN 48TH AVE SW AND MURRAY AVE SW, SW SIDE
SDW-23657	Y	U	U	PCC	DISTRICT1	2	0	0	0	1	1	BEACH DR SW BETWEEN SW DOUGLAS PL AND SW GENESEE ST, NE SIDE
SDW-40904	U	U	U	PCC	DISTRICT2	3	0	0	1	0	1	SEWARD PARK AVE S BETWEEN S OTHELLO ST AND S FONTANELLE PL, W SIDE
SDW-22285	U	U	Y	PCC	DISTRICT2	1	0	0	0	1	1	S GRAHAM ST BETWEEN BLAIR TER S AND WILSON AVE S, N SIDE
SDW-33390	Y	U	U	PCC	DISTRICT1	2	0	0	0	1	1	45TH AVE SW BETWEEN SW ANDOVER ST AND SW DAKOTA ST, E SIDE
SDW-20530	Y	U	U	PCC	DISTRICT2	2	0	0	0	1	1	S EDDY ST BETWEEN SWIFT AVE S AND 22ND AVE S, N SIDE
SDW-7277	U	U	U	PCC	DISTRICT7	3	0	1	0	0	1	4TH AVE N BETWEEN PROSPECT ST AND HIGHLAND DR, E SIDE
SDW-24034	N	U	Y	PCC	DISTRICT1	1	0	1	0	0	1	30TH AVE SW BETWEEN SW DAKOTA ST AND SW ADAMS ST, E SIDE
SDW-15132	U	U	Y	PCC	DISTRICT3	1	0	0	0	1	1	E LYNN ST BETWEEN 19TH AVE E AND E HOWE ST, S SIDE
SDW-5087	U	U	Y	PCC	DISTRICT7	1	0	0	0	1	1	BISHOP PL W BETWEEN W ARMOUR PL AND W FULTON ST, SE SIDE
SDW-17488	U	U	Y	PCC	DISTRICT3	1	0	0	1	0	1	S CHARLES ST BETWEEN 24TH AVE S AND 25TH AVE S, S SIDE
SDW-6814	U	U	U	PCC	DISTRICT6	3	0	1	0	0	1	NW 59TH ST BETWEEN 28TH AVE NW AND 30TH AVE NW, S SIDE
SDW-7898	U	U	Y	PCC	DISTRICT7	1	0	1	0	0	1	HIGHLAND DR BETWEEN 4TH AVE N AND 5TH AVE N, S SIDE
SDW-27792	U	U	U	PCC	DISTRICT1	3	0	0	0	1	1	51ST AVE SW BETWEEN SW ORLEANS ST AND SW CHARLESTOWN ST, W SIDE
SDW-15919	U	U	U	PCC	DISTRICT4	3	0	1	0	0	1	NE 55TH ST BETWEEN 21ST AVE NE AND RAVENNA N AVE NE, N SIDE
SDW-15211	U	U	Y	PCC	DISTRICT3	1	0	0	1	0	1	E WARD ST BETWEEN 28TH AVE E AND 29TH AVE E, SW SIDE
SDW-41371	U	U	U	PCC	DISTRICT5	3	0	0	0	1	1	1ST AVE NE BETWEEN NE 91ST ST AND NE 92ND ST, E SIDE
SDW-12946	U	U	U	PCC	DISTRICT4	3	0	1	0	0	1	20TH AVE NE BETWEEN NE NAOMI PL AND NE 63RD ST, W SIDE
SDW-4318	U	U	Y	PCC	DISTRICT7	1	0	0	0	1	1	ROSEMONT PL W BETWEEN W PARKMONT PL AND WEST VIEWMONT WAY W, NE SIDE
SDW-43674	U	U	U	PCC	DISTRICT2	3	0	0	0	1	1	RAINIER AVE S BETWEEN S DIRECTOR N ST AND S DIRECTOR S ST, E SIDE
SDW-27443	Y	U	U	PCC	DISTRICT1	2	0	1	0	0	1	35TH AVE SW BETWEEN SW ANDOVER N ST AND SW ANDOVER S ST, W SIDE
SDW-16691	U	U	Y	PCC	DISTRICT5	1	0	1	0	0	1	20TH AVE NE BETWEEN NE 88TH ST AND NE 89TH ST, W SIDE
SDW-7026	Y	U	U	PCC	DISTRICT6	2	0	0	1	0	1	N 46 UPPER ST BETWEEN LINDEN AVE N AND AURORA AVE N, S SIDE
SDW-2479	U	U	U	PCC	DISTRICT7	3	0	0	0	1	1	36TH AVE W BETWEEN W SMITH ST AND W RAYE ST, W SIDE
SDW-3912	U	U	Y	PCC	DISTRICT4	1	0	1	0	0	1	INTERLAKE AVE N BETWEEN N 38TH ST AND N 39TH ST, E SIDE
SDW-21410	U	U	Y	PCC	DISTRICT2	1	0	1	0	0	1	33RD AVE S BETWEEN RENTON AVE S AND S ALASKA ST, E SIDE

**SDOT ADA Transition Plan Appendix 6.1d: 2017 Curb Ramp Healthcare Prioritization**

Sidewalk ID	Location H (1)	Location M	Location L (2)	Surface Type	District No.	Ramp Score	Facilities Served				Total Count	Unit Description
							A	B	C	D		
SDW-36035	N	U	U	PCC	DISTRICT3	3	1	0	0	0	1	FAIRVIEW PL N BETWEEN FAIRVIEW AVE N AND FAIRVIEW NR AVE N, W SIDE
SDW-44113	U	U	U	PCC	DISTRICT1	3	0	0	0	1	1	11TH AVE SW BETWEEN SW HENDERSON ST AND SW BARTON ST, E SIDE
SDW-23588	U	U	U	PCC	DISTRICT2	3	0	0	0	1	1	S ORCAS ST BETWEEN 35TH W AVE S AND 35TH E AVE S, N SIDE
SDW-22573	U	U	Y	PCC	DISTRICT2	1	0	0	0	1	1	43RD AVE S BETWEEN S MORGAN ST AND S WARSAW ST, W SIDE
SDW-7224	U	U	U	PCC	DISTRICT7	3	0	0	0	1	1	W GOVERNMENT WAY BETWEEN W FORT ST AND 32ND N AVE W, NW SIDE
SDW-37188	U	U	U	PCC	DISTRICT4	3	0	1	0	0	1	26TH AVE NE BETWEEN NE 72ND ST AND NE 74TH ST, W SIDE
SDW-39119	U	U	Y	PCC	DISTRICT4	1	0	0	0	1	1	RAVENNA AVE NE BETWEEN NE 82ND ST AND NE 83RD ST, W SIDE
SDW-7613	U	U	U	PCC	DISTRICT6	3	0	0	0	1	1	NW 68TH ST BETWEEN 33RD AVE NW AND 34TH AVE NW, N SIDE
SDW-38311	U	U	U	PCC	DISTRICT7	3	0	1	0	0	1	5TH AVE N BETWEEN PROSPECT ST AND HIGHLAND DR, W SIDE
SDW-12329	N	U	Y	PCC	DISTRICT4	1	0	1	0	0	1	RAVENNA AVE NE BETWEEN NE 77TH ST AND NE 80TH SR ST, NW SIDE
SDW-12629	U	U	U	PCC	DISTRICT7	3	0	1	0	0	1	PROSPECT ST BETWEEN 3RD AVE N AND NOB HILL AVE N, N SIDE
SDW-21261	U	U	U	PCC	DISTRICT3	3	0	0	1	0	1	M L KING JR WAY S BETWEEN S NORMAN ST AND S ELMWOOD PL, W SIDE
SDW-18131	U	U	Y	PCC	DISTRICT3	1	0	0	1	0	1	S NORMAN ST BETWEEN 25TH AVE S AND 26TH AVE S, S SIDE
SDW-31143	U	U	Y	PCC	DISTRICT1	1	0	0	0	1	1	53RD AVE SW BETWEEN SW DAKOTA E ST AND SW GENESEE ST, W SIDE
SDW-42793	U	Y	U	PCC	DISTRICT1	3	0	0	1	0	1	SW ATLANTIC ST BETWEEN 45TH W AVE SW AND SUNSET AVE SW, N SIDE
SDW-39296	Y	U	U	PCC	DISTRICT7	2	0	0	0	1	1	W ETRURIA ST BETWEEN DEAD END AND 8TH AVE W, N SIDE
SDW-4647	U	U	U	PCC	DISTRICT5	3	0	0	0	1	1	PAISLEY DR NE BETWEEN INVERNESS DR NE AND 45TH AVE NE, N SIDE
SDW-15292	U	U	Y	PCC	DISTRICT4	1	0	1	0	0	1	NE 52ND ST BETWEEN 20TH AVE NE AND DEAD END 1, S SIDE
SDW-24388	Y	U	U	PCC	DISTRICT2	2	0	0	0	1	1	S OREGON ST BETWEEN 10TH AVE S AND POWELL PL S, S SIDE
SDW-23129	Y	U	U	PCC	DISTRICT2	2	0	0	0	1	1	S LUCILE ST BETWEEN 13TH AVE S AND 15TH AVE S, N SIDE
SDW-7332	U	U	U	PCC	DISTRICT5	3	0	0	0	1	1	NE 127TH ST BETWEEN 12TH AVE NE AND 14TH AVE NE, N SIDE
SDW-39629	U	U	U	PCC	DISTRICT1	3	0	0	0	1	1	39TH AVE SW BETWEEN SW LANDER ST AND SW FOREST ST, W SIDE
SDW-11804	U	U	U	PCC	DISTRICT4	3	0	1	0	0	1	26TH AVE NE BETWEEN NE 60TH ST AND NE 62ND ST, W SIDE
SDW-6885	U	U	N	PCC	DISTRICT6	3	0	0	1	0	1	N 46TH ST BETWEEN DEAD END 1 AND N MARKET W ST, N SIDE
SDW-44312	U	U	U	PCC	DISTRICT2	3	0	0	0	1	1	S JUNEAU ST BETWEEN SEWARD PARK AVE S AND LAKE WASHINGTON BLVD S, S SIDE
SDW-31473	U	U	Y	PCC	DISTRICT1	1	0	0	0	1	1	56TH AVE SW BETWEEN SW CHARLESTOWN ST AND SW BRADFORD ST, E SIDE
SDW-6759	U	U	U	PCC	DISTRICT4	3	0	1	0	0	1	WHITMAN AVE N BETWEEN N ALLEN PL AND N 45TH E ST, E SIDE
SDW-29417	U	U	Y	PCC	DISTRICT1	1	0	1	0	0	1	FAUNTLEROY WAY SW BETWEEN SW FONTANELLE ST AND 47TH AVE SW, E SIDE
SDW-11847	Y	U	U	PCC	DISTRICT7	2	0	1	0	0	1	MCGRAW ST BETWEEN WARREN AVE N AND 2ND W AVE N, S SIDE
SDW-26285	U	U	U	PCC	DISTRICT1	3	0	0	0	1	1	15TH AVE SW BETWEEN SW HOLDEN ST AND SW KENYON ST, W SIDE
SDW-29372	Y	U	U	PCC	DISTRICT2	2	0	0	0	1	1	RENTON AVE S BETWEEN S ROXBURY ST AND 52ND AVE S, SW SIDE
SDW-6810	U	U	U	PCC	DISTRICT4	3	0	1	0	0	1	N 42ND ST BETWEEN ASHWORTH AVE N AND WOODLAWN AVE N, N SIDE
SDW-28680	U	U	U	PCC	DISTRICT1	3	0	0	0	1	1	31ST PL SW BETWEEN 31ST AVE SW AND SW ROXBURY ST, W SIDE
SDW-12130	N	U	Y	PCC	DISTRICT7	1	0	1	0	0	1	NOB HILL AVE N BETWEEN PROSPECT ST AND HIGHLAND DR, W SIDE
SDW-20395	U	U	Y	PCC	DISTRICT2	1	0	0	0	1	1	12TH AVE S BETWEEN S OREGON ST AND S SNOQUALMIE ST, E SIDE
SDW-34965	U	U	U	PCC	DISTRICT4	3	0	1	0	0	1	AURORA AV N NB OFF RP BETWEEN BRIDGE WAY N AND N 38TH ST, NE SIDE
SDW-8783	Y	U	U	PCC	DISTRICT7	2	0	1	0	0	1	W LEE ST BETWEEN 6TH AVE W AND WILLARD AVE W, N SIDE
SDW-12787	U	U	Y	PCC	DISTRICT4	1	0	1	0	0	1	28TH AVE NE BETWEEN DEAD END 1 AND NE 80TH ST, E SIDE
SDW-17387	N	U	Y	PCC	DISTRICT3	1	0	0	1	0	1	28TH AVE S BETWEEN S JACKSON ST AND S KING ST, W SIDE
SDW-15306	U	U	Y	PCC	DISTRICT4	1	0	1	0	0	1	NE 54TH ST BETWEEN 20TH AVE NE AND 21ST AVE NE, N SIDE
SDW-39438	U	U	U	PCC	DISTRICT7	3	0	1	0	0	1	MCGRAW NR ST BETWEEN MCGRAW ST AND NOB HILL AVE N, NW SIDE
SDW-19325	Y	U	U	PCC	DISTRICT2	2	0	0	0	1	1	BEACON AVE S BETWEEN 15TH AVE S AND S LANDER ST, NE SIDE
SDW-40411	U	U	U	PCC	DISTRICT2	3	0	0	1	0	1	S HUDSON ST BETWEEN 44TH E AVE S AND BOWEN PL S, N SIDE
SDW-19103	U	U	N	PCC	DISTRICT5	3	0	0	0	1	1	16TH AVE NE BETWEEN NE 85TH ST AND NE 86TH ST, E SIDE
SDW-25790	U	U	U	PCC	DISTRICT2	3	0	0	0	1	1	42ND AVE S BETWEEN S BATEMAN ST AND S GRAHAM ST, E SIDE
SDW-14622	U	U	Y	PCC	DISTRICT7	1	0	1	0	0	1	3RD AVE N BETWEEN WARD UPPER ST AND PROSPECT ST, E SIDE

**SDOT ADA Transition Plan Appendix 6.1d: 2017 Curb Ramp Healthcare Prioritization**

Sidewalk ID	Location H (1)	Location M	Location L (2)	Surface Type	District No.	Ramp Score	Facilities Served				Total Count	Unit Description
							A	B	C	D		
SDW-39710	U	U	U	PCC	DISTRICT5	3	0	0	0	1	1	ASHWORTH AVE N BETWEEN N 85TH ST AND N 88TH ST, E SIDE
SDW-19757	U	U	U	PCC	DISTRICT2	3	0	0	0	1	1	OAKHURST RD S BETWEEN S UPLAND RD AND SEWARD PARK S AVE S, W SIDE
SDW-9466	U	U	Y	PCC	DISTRICT7	1	0	1	0	0	1	NOB HILL AVE N BETWEEN LYNN ST AND MCGRAW ST, E SIDE
SDW-8314	Y	U	U	PCC	DISTRICT7	2	0	0	0	1	1	W EMERSON ST BETWEEN 30TH AVE W AND 31ST AVE W, S SIDE
SDW-38247	U	U	U	PCC	DISTRICT4	3	1	0	0	0	1	46TH AVE NE BETWEEN NE 45TH ST AND NE 47TH ST, W SIDE
SDW-33389	Y	U	U	PCC	DISTRICT1	2	0	0	0	1	1	45TH AVE SW BETWEEN SW DAKOTA ST AND SW GENESEE ST, E SIDE
SDW-26829	U	U	U	PCC	DISTRICT1	3	0	0	1	0	1	47TH AVE SW BETWEEN SW HOLGATE ST AND SW HILL ST, E SIDE
SDW-5828	U	U	U	PCC	DISTRICT4	3	0	1	0	0	1	STONE WAY N BETWEEN N MENFORD PL AND N 43RD ST, W SIDE
SDW-31360	U	U	U	AC	DISTRICT5	3	0	1	0	0	1	3RD AVE NW BETWEEN NW 113TH PL AND NW 115TH ST, W SIDE
SDW-3904	Y	U	U	PCC	DISTRICT4	2	0	1	0	0	1	INTERLAKE AVE N BETWEEN N 42ND ST AND N 43RD ST, W SIDE
SDW-4326	N	U	Y	PCC	DISTRICT5	1	0	0	0	1	1	ROOSEVELT WAY NE BETWEEN NE 127TH ST AND NE 130TH S ST, SW SIDE
SDW-12129	Y	U	U	PCC	DISTRICT7	2	0	1	0	0	1	LEE ST BETWEEN 1ST AVE N AND TOWER PL, S SIDE
SDW-3073	N	U	U	PCC	DISTRICT4	3	0	1	0	0	1	ASHWORTH AVE N BETWEEN N 42ND ST AND N 43RD ST, E SIDE
SDW-35722	N	U	U	PCC	DISTRICT6	3	0	0	1	0	1	EVANSTON AVE N BETWEEN N 46TH ST AND N 47TH ST, E SIDE
SDW-40740	Y	U	U	PCC	DISTRICT3	2	0	0	1	0	1	24TH AVE S BETWEEN S DEARBORN ST AND S CHARLES ST, E SIDE
SDW-20713	N	U	U	PCC	DISTRICT2	3	0	0	0	1	1	13TH AVE S BETWEEN S STEVENS ST AND S WINTHROP ST, E SIDE
SDW-10918	N	U	U	PCC	DISTRICT7	3	0	1	0	0	1	6TH AVE N BETWEEN VALLEY ST AND ALOHA ST, W SIDE
SDW-3780	Y	U	U	PCC	DISTRICT6	2	0	0	1	0	1	DAYTON AVE N BETWEEN N 45TH W ST AND N 46TH ST, E SIDE
SDW-9644	Y	Y	U	PCC	DISTRICT7	2	0	1	0	0	1	BLAINE ST BETWEEN 2ND AVE N AND 3RD AVE N, S SIDE
SDW-10670	U	U	U	PCC	DISTRICT7	3	0	1	0	0	1	1ST AVE N BETWEEN MCGRAW N ST AND SMITH ST, W SIDE
SDW-26913	Y	U	U	PCC	DISTRICT1	2	0	0	0	1	1	59TH AVE SW BETWEEN 59TH AVE SW TURN AND SW SPOKANE ST, W SIDE
SDW-22115	U	U	Y	PCC	DISTRICT1	1	0	1	0	0	1	SW CLOVERDALE ST BETWEEN 20TH AVE SW AND DELRIDGE WAY SW, N SIDE
SDW-11384	Y	U	U	PCC	DISTRICT4	2	1	0	0	0	1	NE 50TH ST BETWEEN 44TH AVE NE AND 45TH AVE NE, N SIDE
SDW-20983	U	U	U	PCC	DISTRICT2	3	0	0	0	1	1	28TH AVE S BETWEEN S HUDSON ST AND S DAWSON N ST, E SIDE
SDW-38323	Y	U	N	PCC	DISTRICT7	2	0	1	0	0	1	W LEE ST BETWEEN 6TH AVE W AND WILLARD AVE W, S SIDE
SDW-39855	U	U	U	PCC	DISTRICT3	3	0	0	1	0	1	26TH AVE E BETWEEN E MERCER ST AND E ROY ST, W SIDE
SDW-32715	U	U	Y	PCC	DISTRICT1	1	0	0	1	0	1	10TH AVE S BETWEEN S DONOVAN ST AND DEAD END 3, W SIDE
SDW-19303	U	U	Y	PCC	DISTRICT2	1	0	0	0	1	1	S BRANDON ST BETWEEN 28TH AVE S AND 29TH AVE S, S SIDE
SDW-5602	U	U	U	PCC	DISTRICT6	3	0	0	1	0	1	N 50 UPPER ST BETWEEN FREMONT AVE N AND LINDEN AVE N, S SIDE
SDW-19186	U	U	Y	PCC	DISTRICT5	1	0	0	0	1	1	NE 92ND ST BETWEEN 1ST AVE NE AND 2ND AVE NE, N SIDE
SDW-20555	U	U	Y	PCC	DISTRICT1	1	0	1	0	0	1	SW YANCY ST BETWEEN 26TH AVE SW AND DEAD END 2, N SIDE
SDW-21044	N	U	Y	PCC	DISTRICT2	1	0	0	0	1	1	S STEVENS ST BETWEEN 18TH AVE S AND 19TH AVE S, N SIDE
SDW-11288	Y	U	U	PCC	DISTRICT7	2	0	1	0	0	1	5TH AVE W BETWEEN W GARFIELD ST AND W BLAINE ST, W SIDE
SDW-6088	U	U	Y	PCC	DISTRICT7	1	1	0	0	0	1	YALE AVE N BETWEEN MERCER ST AND DEAD END 1, W SIDE
SDW-1682	U	U	U	AC	DISTRICT5	3	0	0	0	1	1	30TH AVE NE BETWEEN NE 143RD ST AND NE 143RD PL, E SIDE
SDW-40184	U	U	U	PCC	DISTRICT3	3	1	0	0	0	1	20TH AVE BETWEEN E CHERRY ST AND E COLUMBIA ST, E SIDE
SDW-11007	U	U	U	PCC	DISTRICT6	3	0	0	0	1	1	N 75TH ST BETWEEN SUNNYSIDE AVE N AND 1ST AVE NE, N SIDE
SDW-6235	U	U	U	PCC	DISTRICT6	3	0	0	1	0	1	N 45TH ST BETWEEN GREENWOOD AVE N AND PHINNEY AVE N, N SIDE
SDW-19050	U	U	Y	PCC	DISTRICT3	1	0	0	1	0	1	25TH AVE S BETWEEN S DEARBORN ST AND S CHARLES ST, W SIDE
SDW-37387	U	U	U	PCC	DISTRICT3	3	1	0	0	0	1	EASTLAKE AVE E BETWEEN LAKEVIEW BLVD E AND ALOHA ST, W SIDE
SDW-16846	U	U	U	PCC	DISTRICT5	3	0	0	0	1	1	GREENWOOD AVE N BETWEEN N 101ST ST AND N 102ND ST, W SIDE
SDW-20553	U	U	U	PCC	DISTRICT1	3	0	1	0	0	1	SW YANCY ST BETWEEN DEAD END 1 AND 28TH AVE SW, N SIDE
SDW-30775	Y	U	U	PCC	DISTRICT1	2	0	0	0	1	1	SW DAKOTA ST BETWEEN 52ND AVE SW AND 52ND PL SW, N SIDE
SDW-13886	U	U	U	PCC	DISTRICT4	3	1	0	0	0	1	45TH AVE NE BETWEEN NE 47TH ST AND NE 50TH ST, W SIDE
SDW-12399	Y	U	U	PCC	DISTRICT4	2	0	0	0	1	1	NE 84TH ST BETWEEN 36TH AVE NE AND DEAD END, N SIDE
SDW-14618	U	U	Y	PCC	DISTRICT7	1	0	1	0	0	1	3RD AVE N BETWEEN HIGHLAND DR AND LEE ST, W SIDE

**SDOT ADA Transition Plan Appendix 6.1d: 2017 Curb Ramp Healthcare Prioritization**

Sidewalk ID	Location H (1)	Location M	Location L (2)	Surface Type	District No.	Ramp Score	Facilities Served				Total Count	Unit Description
							A	B	C	D		
SDW-19498	U	U	U	PCC	DISTRICT3	3	0	0	0	1	1	20TH AVE E BETWEEN E EATON PL AND BOYER AVE E, SE SIDE
SDW-23025	U	U	U	PCC	DISTRICT2	3	0	0	0	1	1	S HORTON ST BETWEEN BEACON AVE S AND 18TH AVE S, S SIDE
SDW-23649	Y	U	U	PCC	DISTRICT1	2	0	0	0	1	1	BEACH DR SW BETWEEN SW JACOBSEN RD AND SW ANGELINE ST, SW SIDE
SDW-33716	U	U	Y	PCC	DISTRICT1	1	0	0	0	1	1	38TH AVE SW BETWEEN SW LANDER ST AND SW STEVENS ST, E SIDE
SDW-4907	U	U	U	PCC	DISTRICT4	3	0	1	0	0	1	N 35TH ST BETWEEN STONE WAY N AND INTERLAKE AVE N, S SIDE
SDW-29613	Y	U	U	PCC	DISTRICT1	2	0	0	0	1	1	SW ANDOVER ST BETWEEN 52ND AVE SW AND 52ND PL SW, N SIDE
SDW-8940	Y	U	N	PCC	DISTRICT7	2	0	0	0	1	1	11TH AVE W BETWEEN W DRAVUS ST AND W BERTONA ST, E SIDE
SDW-39083	U	U	U	PCC	DISTRICT4	3	0	1	0	0	1	N 36TH ST BETWEEN WHITMAN AVE N AND ALBION PL N, S SIDE
SDW-11143	U	U	Y	PCC	DISTRICT6	1	0	0	0	1	1	NW 71ST ST BETWEEN 33RD AVE NW AND 34TH AVE NW, S SIDE
SDW-9891	U	U	U	PCC	DISTRICT7	3	0	0	1	0	1	FULTON ST BETWEEN NOB HILL AVE N AND DEAD END, N SIDE
SDW-8935	U	U	Y	PCC	DISTRICT7	1	0	0	0	1	1	10TH AVE W BETWEEN W BERTONA ST AND W RUFFNER ST, W SIDE
SDW-6962	U	U	Y	PCC	DISTRICT4	1	0	1	0	0	1	N ALLEN PL BETWEEN WOODLAND PARK AVE N AND MIDVALE AVE N, N SIDE
SDW-15628	Y	U	U	PCC	DISTRICT4	2	0	0	0	1	1	NE 82ND ST BETWEEN 42ND AVE NE AND 43RD AVE NE, S SIDE
SDW-26053	Y	U	U	PCC	DISTRICT1	2	0	0	0	1	1	SW BARTON ST BETWEEN 14TH AVE SW AND 15TH AVE SW, N SIDE
SDW-7429	U	U	U	PCC	DISTRICT7	3	0	0	0	1	1	W BERTONA ST BETWEEN 10TH AVE W AND 11TH AVE W, N SIDE
SDW-25300	U	U	U	PCC	DISTRICT1	3	0	0	0	1	1	10TH AVE SW BETWEEN SW CLOVERDALE ST AND SW TRENTON ST, E SIDE
SDW-37663	Y	U	U	PCC	DISTRICT7	2	0	0	1	0	1	HALLADAY ST BETWEEN 5TH AVE N AND DEAD END 2, N SIDE
SDW-37290	U	U	Y	PCC	DISTRICT6	1	0	0	0	1	1	NW 72ND ST BETWEEN 34TH AVE NW AND 35TH AVE NW, S SIDE
SDW-20031	Y	U	U	PCC	DISTRICT3	2	0	0	1	0	1	E ROY ST BETWEEN 23RD AVE E AND 24TH AVE E, N SIDE
SDW-22658	Y	U	U	PCC	DISTRICT2	2	0	0	1	0	1	S WALDEN ST BETWEEN GALE PL S AND MCCLINTOCK AVE S, NW SIDE
SDW-18307	Y	U	U	PCC	DISTRICT3	2	0	0	1	0	1	M L KING JR WAY E BETWEEN E THOMAS ST AND E HARRISON ST, W SIDE
SDW-33400	U	U	Y	PCC	DISTRICT1	1	0	0	0	1	1	47TH AVE SW BETWEEN SW CHARLESTOWN ST AND SW ANDOVER ST, W SIDE
SDW-19415	Y	U	U	PCC	DISTRICT2	2	0	0	0	1	1	14TH AVE S BETWEEN S BENNETT ST AND DEAD END 1, W SIDE
SDW-3279	U	U	U	PCC	DISTRICT4	3	0	1	0	0	1	AURORA AVE N BETWEEN BRIDGE WAY N AND N 38 UPPER ST, W SIDE
SDW-40039	U	U	Y	PCC	DISTRICT3	1	0	1	0	0	1	E HOWELL ST BETWEEN 25TH AVE AND DEAD END, S SIDE
SDW-21133	U	U	Y	PCC	DISTRICT3	1	0	1	0	0	1	27TH AVE BETWEEN E FIR ST AND E ALDER ST, W SIDE
SDW-5442	U	U	U	PCC	DISTRICT6	3	0	1	0	0	1	N 38TH ST BETWEEN FREMONT WAY N AND FREMONT TURN RD, N SIDE
SDW-9171	U	U	Y	PCC	DISTRICT7	1	0	0	0	1	1	W BARRETT ST BETWEEN 35TH AVE W AND 36TH AVE W, S SIDE
SDW-9643	U	U	U	PCC	DISTRICT7	3	0	1	0	0	1	BLAINE ST BETWEEN 3RD AVE N AND NOB HILL AVE N, N SIDE
SDW-16083	U	U	U	PCC	DISTRICT4	3	0	0	0	1	1	42ND AVE NE BETWEEN NE 80TH ST AND NE 82ND ST, W SIDE
SDW-41072	Y	U	U	PCC	DISTRICT6	2	0	0	0	1	1	ORIN CT N BETWEEN EAST GREEN LAKE DR N AND N 75TH ST, NW SIDE
SDW-8237	U	Y	Y	PCC-TS	DISTRICT6	1	0	1	0	0	1	N 54TH ST BETWEEN PALATINE AVE N AND GREENWOOD AVE N, S SIDE
SDW-7400	Y	U	U	PCC	DISTRICT7	2	0	0	0	1	1	WEST VIEWMONT WAY W BETWEEN W PARKMONT NR PL AND ROSEMONT PL W, E SIDE
SDW-13524	Y	U	U	PCC	DISTRICT4	2	0	1	0	0	1	31ST AVE NE BETWEEN NE 75TH ST AND NE 77TH ST, W SIDE
SDW-9467	U	U	U	PCC	DISTRICT7	3	0	1	0	0	1	NOB HILL AVE N BETWEEN BOSTON ST AND LYNN ST, E SIDE
SDW-11416	U	U	Y	PCC	DISTRICT7	1	0	0	0	1	1	W CROCKETT ST BETWEEN 26TH AVE W AND 28TH N AVE W, N SIDE
SDW-41981	U	U	Y	PCC	DISTRICT1	1	0	1	0	0	1	SW CLOVERDALE ST BETWEEN 20TH AVE SW AND DELRIDGE WAY SW, S SIDE
SDW-42184	U	Y	Y	PCC	DISTRICT1	1	0	1	0	0	1	MARSHALL AVE SW BETWEEN SW EDDY ST AND DEAD END, W SIDE
SDW-15302	U	U	Y	PCC	DISTRICT4	1	0	1	0	0	1	NE 54TH ST BETWEEN 22ND WR AVE NE AND 22ND AVE NE, S SIDE
SDW-2176	Y	N	U	PCC	DISTRICT6	2	0	0	0	1	1	34TH AVE NW BETWEEN NW 71ST ST AND NW 72ND ST, W SIDE
SDW-43996	U	U	Y	PCC	DISTRICT2	1	0	0	1	0	1	M L KING JR WR WAY S BETWEEN S HANFORD N ST AND S HANFORD S ST, W SIDE
SDW-28774	Y	U	U	PCC	DISTRICT2	2	0	0	1	0	1	45TH AVE S BETWEEN S BENNETT ST AND S BRANDON ST, E SIDE
SDW-1846	U	U	Y	PCC	DISTRICT6	1	0	1	0	0	1	28TH AVE NW BETWEEN NW 59TH ST AND NW BRYGGER PL, E SIDE
SDW-22134	U	U	U	PCC	DISTRICT2	3	0	0	0	1	1	S BENNETT ST BETWEEN 13TH AVE S AND 14TH AVE S, S SIDE
SDW-35387	U	U	Y	PCC	DISTRICT6	1	1	0	0	0	1	17TH AVE NW BETWEEN NW 49TH ST AND NW 50TH ST, W SIDE
SDW-42451	U	U	Y	PCC	DISTRICT3	1	0	1	0	0	1	E ALDER ST BETWEEN 21ST AVE AND 22ND AVE, N SIDE



**SDOT ADA Transition Plan Appendix 6.1d: 2017 Curb Ramp Healthcare Prioritization**

Sidewalk ID	Location H (1)	Location M	Location L (2)	Surface Type	District No.	Ramp Score	Facilities Served				Total Count	Unit Description
							A	B	C	D		
SDW-9776	Y	U	U	PCC	DISTRICT4	2	0	1	0	0	1	NE 70TH ST BETWEEN 24TH AVE NE AND 25TH AVE NE, N SIDE
SDW-6147	U	U	U	PCC	DISTRICT6	3	0	1	0	0	1	NW 58TH ST BETWEEN 28TH AVE NW AND 30TH AVE NW, S SIDE
SDW-8319	U	U	Y	PCC	DISTRICT7	1	0	0	0	1	1	W JAMESON ST BETWEEN 31ST W AVE W AND 32ND AVE W, S SIDE
SDW-26067	U	U	U	PCC	DISTRICT1	3	0	0	1	0	1	SW HILL ST BETWEEN 45TH AVE SW AND 46TH AVE SW, S SIDE
SDW-22165	U	U	U	AC	DISTRICT2	3	0	0	0	1	1	BEACON WR AVE S BETWEEN S WARSAW ST AND S HOLLY N ST, E SIDE
SDW-31471	Y	U	U	PCC	DISTRICT1	2	0	0	0	1	1	56TH AVE SW BETWEEN SW DAKOTA ST AND HILLCREST AVE SW, W SIDE
SDW-17593	U	U	Y	PCC	DISTRICT2	1	0	0	0	1	1	S BENNETT ST BETWEEN 17TH W AVE S AND 17TH E AVE S, S SIDE
SDW-21106	Y	U	U	PCC	DISTRICT2	2	0	0	0	1	1	S LUCILE ST BETWEEN 20TH AVE S AND 21ST AVE S, S SIDE
SDW-24505	U	U	U	PCC	DISTRICT2	3	0	0	0	1	1	S FOREST ST BETWEEN 18TH AVE S AND 19TH AVE S, N SIDE
SDW-13137	U	U	U	PCC	DISTRICT7	3	0	1	0	0	1	HOWE ST BETWEEN QUEEN ANNE AVE N AND 1ST N AVE N, S SIDE
SDW-12909	Y	U	U	PCC	DISTRICT4	2	0	1	0	0	1	28TH AVE NE BETWEEN NE 65TH ST AND NE 68TH ST, W SIDE
SDW-23415	U	U	U	PCC	DISTRICT2	3	0	0	0	1	1	39TH AVE S BETWEEN S GENESEE ST AND S OREGON ST, W SIDE
SDW-12337	Y	U	U	PCC	DISTRICT4	2	0	1	0	0	1	RAVENNA AVE NE BETWEEN NE 68TH ST AND NE 70TH ST, E SIDE
SDW-43426	U	U	U	PCC	DISTRICT1	3	0	0	0	1	1	SW STEVENS ST BETWEEN 36TH AVE SW AND 37TH AVE SW, N SIDE
SDW-37714	U	U	U	PCC	DISTRICT7	3	0	0	0	1	1	12TH AVE W BETWEEN W RUFFNER ST AND W EMERSON ST, E SIDE
SDW-8938	U	U	U	PCC	DISTRICT7	3	0	0	0	1	1	11TH AVE W BETWEEN W BERTONA ST AND W RUFFNER ST, W SIDE
SDW-42144	Y	U	U	PCC	DISTRICT1	2	0	1	0	0	1	28TH AVE SW BETWEEN SW ANDOVER ST AND SW YANCY ST, E SIDE
SDW-8193	U	U	Y	PCC	DISTRICT7	1	0	0	0	1	1	10TH AVE W BETWEEN W ETRURIA ST AND W BERTONA ST, W SIDE
SDW-5562	U	U	Y	PCC	DISTRICT5	1	0	0	0	1	1	NE 86TH ST BETWEEN 26TH AVE NE AND 27TH AVE NE, S SIDE
SDW-6643	U	U	U	PCC	DISTRICT6	3	0	1	0	0	1	NW 61ST ST BETWEEN 24TH AVE NW AND 26TH AVE NW, S SIDE
SDW-43451	U	U	Y	AC	DISTRICT5	1	0	0	0	1	1	NE 130TH ST BETWEEN 3RD AVE NE AND 130TH ST ON RP, N SIDE
SDW-35201	U	U	Y	PCC	DISTRICT7	1	0	0	0	1	1	MORLEY PL W BETWEEN WESTMONT WAY W AND W MCGRAW ST, NW SIDE
SDW-12344	U	U	Y	PCC	DISTRICT4	1	1	0	0	0	1	NE 44TH ST BETWEEN 43RD AVE NE AND DEAD END 2, N SIDE
SDW-43715	Y	U	N	PCC	DISTRICT2	2	0	0	0	1	1	S FERDINAND ST BETWEEN 14TH N AVE S AND 15TH AVE S, N SIDE
SDW-27452	U	U	Y	PCC	DISTRICT1	1	0	1	0	0	1	35TH AVE SW BETWEEN FAUNTLEROY N WAY SW AND FAUNTLEROY S WAY SW, E SIDE
SDW-13548	Y	U	U	PCC	DISTRICT4	2	0	1	0	0	1	NE 70TH ST BETWEEN 25TH AVE NE AND 26TH AVE NE, S SIDE
SDW-31140	U	U	Y	PCC	DISTRICT1	1	0	0	0	1	1	52ND AVE SW BETWEEN SW CHARLESTOWN W ST AND SW ANDOVER ST, W SIDE
SDW-40005	Y	U	U	PCC	DISTRICT4	2	0	0	0	1	1	NE 84TH ST BETWEEN 34TH AVE NE AND 35TH AVE NE, S SIDE
SDW-14871	U	U	Y	PCC	DISTRICT4	1	0	1	0	0	1	NE 77TH ST BETWEEN RAVENNA AVE NE AND 23RD AVE NE, S SIDE
SDW-16391	U	U	Y	PCC	DISTRICT3	1	0	1	0	0	1	E YESLER WAY BETWEEN 26TH AVE AND 27TH AVE, S SIDE
SDW-40115	U	U	U	PCC	DISTRICT4	3	0	1	0	0	1	N 43RD ST BETWEEN WHITMAN AVE N AND WOODLAND PK N AVE N, N SIDE
SDW-4086	U	U	Y	PCC	DISTRICT6	1	0	1	0	0	1	GREENWOOD AVE N BETWEEN N 52ND N ST AND N 53RD ST, E SIDE
SDW-5477	U	U	U	PCC	DISTRICT6	3	0	0	1	0	1	N 48TH ST BETWEEN LINDEN AVE N AND AURORA AVE N, S SIDE
SDW-1389	U	U	U	PCC	DISTRICT7	3	0	0	0	1	1	29TH AVE W BETWEEN W GROVER ST AND W RUFFNER ST, W SIDE
SDW-7666	U	U	U	PCC	DISTRICT6	3	0	0	1	0	1	N 47TH ST BETWEEN FREMONT AVE N AND LINDEN AVE N, S SIDE
SDW-19476	Y	U	U	PCC	DISTRICT2	2	1	0	0	0	1	19TH AVE S BETWEEN S FERDINAND ST AND DEAD END S, E SIDE
SDW-13140	U	U	U	PCC	DISTRICT7	3	0	1	0	0	1	MCGRAW ST BETWEEN QUEEN ANNE AVE N AND 1ST S AVE N, N SIDE
SDW-10759	U	U	U	PCC	DISTRICT4	3	1	0	0	0	1	NE 45TH ST BETWEEN 47TH AVE NE AND 48TH W AVE NE, S SIDE
SDW-39303	U	U	U	PCC	DISTRICT6	3	0	0	0	1	1	34TH AVE NW BETWEEN NW 75TH ST AND NW 77TH ST, E SIDE
SDW-14207	U	U	U	PCC	DISTRICT4	3	0	0	0	1	1	RAVENNA AVE NE BETWEEN 24TH AVE NE AND 25TH S AVE NE, NW SIDE
SDW-17385	U	U	Y	PCC	DISTRICT3	1	0	0	1	0	1	28TH AVE S BETWEEN S KING ST AND S LANE ST, E SIDE
SDW-10584	Y	U	U	PCC	DISTRICT4	2	0	1	0	0	1	NE 54TH ST BETWEEN 27TH S AVE NE AND 30TH AVE NE, S SIDE
SDW-28452	Y	U	U	PCC	DISTRICT1	2	0	1	0	0	1	CALIFORNIA AVE SW BETWEEN SW FONTANELLE ST AND SW WEBSTER ST, W SIDE
SDW-46756	Y	U	U	PCC	DISTRICT2	2	0	1	0	0	1	5TH AVE S BETWEEN S WELLER ST AND S DEARBORN ST, C SIDE
SDW-7655	Y	U	U	PCC	DISTRICT4	2	0	1	0	0	1	N 47TH ST BETWEEN STONE WAY N AND INTERLAKE AVE N, N SIDE
SDW-3748	Y	U	U	PCC	DISTRICT4	2	0	1	0	0	1	GREEN LAKE WAY N BETWEEN MIDVALE AVE N AND N 48TH ST, SE SIDE

**SDOT ADA Transition Plan Appendix 6.1d: 2017 Curb Ramp Healthcare Prioritization**

Sidewalk ID	Location H (1)	Location M	Location L (2)	Surface Type	District No.	Ramp Score	Facilities Served				Total Count	Unit Description
							A	B	C	D		
SDW-12403	U	U	U	PCC	DISTRICT4	3	0	0	0	1	1	NE 82ND ST BETWEEN 37TH AVE NE AND 38TH AVE NE, N SIDE
SDW-37170	U	U	U	PCC	DISTRICT6	3	0	1	0	0	1	N 38TH ST BETWEEN FREMONT TURN RD AND AURORA AV N NB OFF RP, N SIDE
SDW-6220	U	U	U	PCC	DISTRICT4	3	0	1	0	0	1	WOODLAND PARK AVE N BETWEEN N 38TH ST AND BRIDGE N WAY N, W SIDE
SDW-41499	U	U	U	PCC	DISTRICT3	3	1	0	0	0	1	E HARRISON ST BETWEEN 12TH AVE E AND 13TH AVE E, N SIDE
SDW-10817	U	U	U	PCC	DISTRICT7	3	0	0	0	1	1	W THURMAN ST BETWEEN 33RD AVE W AND 34TH AVE W, S SIDE
SDW-17865	U	U	U	PCC	DISTRICT5	3	0	0	0	1	1	12TH AVE NE BETWEEN NE 92ND ST AND NE 94TH ST, E SIDE
SDW-28436	U	U	Y	PCC	DISTRICT1	1	0	1	0	0	1	SW FONTANELLE ST BETWEEN BLAKE PL SW AND FAUNTLEROY WAY SW, S SIDE
SDW-33003	Y	U	N	PCC	DISTRICT6	2	0	1	0	0	1	N 54TH ST BETWEEN 1ST AVE NW AND PALATINE AVE N, N SIDE
SDW-31484	Y	U	U	PCC	DISTRICT1	2	0	0	0	1	1	SW ANDOVER ST BETWEEN 54TH AVE SW AND 55TH AVE SW, S SIDE
SDW-8756	U	U	Y	PCC	DISTRICT7	1	0	1	0	0	1	W COMSTOCK ST BETWEEN 5TH AVE W AND 6TH AVE W, S SIDE
SDW-40628	U	U	Y	PCC	DISTRICT6	1	0	0	0	1	1	N 75TH ST BETWEEN MERIDIAN AVE N AND BAGLEY AVE N, S SIDE
SDW-30014	U	U	U	PCC	DISTRICT5	3	0	0	0	1	1	MIDVALE AVE N BETWEEN N 143RD ST AND ROOSEVELT WAY N, E SIDE
SDW-22331	Y	U	U	PCC	DISTRICT2	2	0	0	1	0	1	47TH AVE S BETWEEN S BENNETT ST AND S BRANDON W ST, W SIDE
SDW-33718	Y	U	U	PCC	DISTRICT1	2	0	0	0	1	1	38TH AVE SW BETWEEN SW OLGA ST AND SW LANDER ST, W SIDE
SDW-1396	U	U	Y	PCC	DISTRICT7	1	0	0	0	1	1	30TH AVE W BETWEEN W GOVERNMENT WAY AND DEAD END, W SIDE
SDW-8366	Y	U	U	PCC-TS	DISTRICT7	2	0	0	0	1	1	W MCGRAW ST BETWEEN EYRES PL W AND MONTAVISTA PL W, N SIDE
SDW-22953	U	U	Y	PCC	DISTRICT2	1	0	0	0	1	1	ALAMO PL S BETWEEN S HORTON ST AND S HINDS ST, W SIDE
SDW-10526	U	U	Y	PCC	DISTRICT7	1	0	1	0	0	1	NEWTON ST BETWEEN 3RD AVE N AND NOB HILL AVE N, N SIDE
SDW-1769	U	U	U	PCC	DISTRICT4	3	0	1	0	0	1	ASHWORTH AVE N BETWEEN N 36TH ST AND N 38TH ST, E SIDE
SDW-19045	U	U	U	PCC	DISTRICT3	3	0	1	0	0	1	25TH AVE BETWEEN E SPRUCE ST AND E ALDER ST, E SIDE
SDW-23413	U	U	U	PCC	DISTRICT2	3	0	0	0	1	1	39TH AVE S BETWEEN S OREGON ST AND S CONOVER WAY, W SIDE
SDW-7738	U	U	Y	PCC	DISTRICT7	1	0	1	0	0	1	3RD AVE N BETWEEN HIGHLAND DR AND LEE ST, E SIDE
SDW-25569	U	U	Y	PCC	DISTRICT2	1	0	0	0	1	1	S BANGOR ST BETWEEN 55TH AVE S AND 56TH AVE S, N SIDE
SDW-10646	N	U	Y	PCC	DISTRICT7	1	0	0	0	1	1	W ARMOUR ST BETWEEN 30TH AVE W AND 31ST AVE W, N SIDE
SDW-17655	Y	U	U	PCC	DISTRICT3	2	0	0	0	1	1	BOYER AVE E BETWEEN 18TH AVE E AND 16TH E AVE E, NE SIDE
SDW-34800	Y	U	U	AC	DISTRICT6	2	0	0	0	1	1	SEAVIEW AVE NW BETWEEN NW 75TH ST AND SEAVIEW PL NW, E SIDE
SDW-21118	Y	N	U	PCC	DISTRICT2	2	0	0	0	1	1	S ORCAS ST BETWEEN 15TH AVE S AND 16TH AVE S, S SIDE
SDW-23302	Y	U	U	PCC	DISTRICT2	2	0	0	0	1	1	S EDDY ST BETWEEN 22ND AVE S AND 23RD AVE S, N SIDE
SDW-19058	U	Y	Y	PCC	DISTRICT3	1	0	0	0	1	1	E CALHOUN ST BETWEEN 18TH AVE E AND MONTLAKE CUT CONNCTR TRL, S SIDE
SDW-21934	Y	U	U	PCC	DISTRICT2	2	0	0	0	1	1	18TH AVE S BETWEEN S BENNETT ST AND S LUCILE ST, E SIDE
SDW-18038	U	U	U	PCC	DISTRICT2	3	0	0	0	1	1	30TH AVE S BETWEEN S BRANDON ST AND S LUCILE E ST, W SIDE
SDW-18003	U	U	U	PCC	DISTRICT3	3	0	0	0	1	1	20TH AVE E BETWEEN E LYNN ST AND E MCGRAW ST, W SIDE
SDW-23978	Y	U	U	PCC	DISTRICT2	2	0	0	0	1	1	14TH AVE S BETWEEN S STEVENS ST AND S WINTHROP ST, E SIDE
SDW-19756	Y	U	U	PCC	DISTRICT2	2	0	0	0	1	1	OAKHURST RD S BETWEEN S UPLAND RD AND SEWARD PARK S AVE S, E SIDE
SDW-25511	U	U	U	PCC	DISTRICT1	3	0	0	0	1	1	14TH AVE SW BETWEEN SW BARTON ST AND SW CAMBRIDGE ST, E SIDE
SDW-19611	U	U	U	PCC	DISTRICT2	3	0	0	0	1	1	22ND AVE S BETWEEN S LUCILE ST AND S ORCAS ST, W SIDE
SDW-15832	Y	U	U	PCC	DISTRICT6	2	0	0	0	1	1	SUNNYSIDE AVE N BETWEEN N 77TH ST AND N 80TH E ST, E SIDE
SDW-13134	U	U	Y	PCC	DISTRICT7	1	0	1	0	0	1	GARFIELD ST BETWEEN QUEEN ANNE AVE N AND GALER PL N, S SIDE
SDW-35565	U	U	U	PCC	DISTRICT6	3	0	1	0	0	1	26TH AVE NW BETWEEN NW 61ST ST AND NW 62ND ST, E SIDE
SDW-24235	Y	U	U	PCC	DISTRICT2	2	0	0	1	0	1	55TH AVE S BETWEEN S MYRTLE ST AND S OTHELLO ST, E SIDE
SDW-25512	U	U	Y	PCC	DISTRICT1	1	0	0	0	1	1	14TH AVE SW BETWEEN SW BARTON ST AND SW CAMBRIDGE ST, W SIDE
SDW-6737	Y	U	U	PCC	DISTRICT7	2	0	0	0	1	1	WESTMONT WAY W BETWEEN EYRES PL W AND W MCGRAW ST, W SIDE
SDW-29044	Y	U	U	PCC	DISTRICT1	2	0	0	0	1	1	42ND AVE SW BETWEEN SW ANDOVER ST AND SW DAKOTA ST, E SIDE
SDW-45360	Y	U	N	PCC	DISTRICT2	2	0	0	0	1	1	16TH AVE S BETWEEN S WINTHROP ST AND S HANFORD E ST, W SIDE
SDW-44110	U	U	Y	PCC	DISTRICT2	1	0	0	0	1	1	S BANGOR ST BETWEEN 66TH AVE S AND 67TH AVE S, S SIDE
SDW-13540	U	U	Y	PCC	DISTRICT4	1	0	1	0	0	1	NE 65TH ST BETWEEN 26TH AVE NE AND 27TH AVE NE, N SIDE

**SDOT ADA Transition Plan Appendix 6.1d: 2017 Curb Ramp Healthcare Prioritization**

Sidewalk ID	Location H (1)	Location M	Location L (2)	Surface Type	District No.	Ramp Score	Facilities Served				Total Count	Unit Description
							A	B	C	D		
SDW-38564	U	U	U	PCC	DISTRICT7	3	0	1	0	0	1	4TH AVE N BETWEEN PROSPECT ST AND HIGHLAND DR, W SIDE
SDW-12405	U	U	U	PCC	DISTRICT4	3	0	0	0	1	1	NE 82ND ST BETWEEN 36TH AVE NE AND 37TH AVE NE, N SIDE
SDW-26022	Y	U	U	PCC	DISTRICT1	2	0	1	0	0	1	CALIFORNIA AVE SW BETWEEN SW WALKER ST AND SW COLLEGE ST, W SIDE
SDW-23940	Y	U	U	PCC	DISTRICT1	2	0	0	0	1	1	SW ORLEANS ST BETWEEN 56TH AVE SW AND 57TH PL SW, S SIDE
SDW-38908	U	U	Y	PCC	DISTRICT7	1	0	0	0	1	1	W BERTONA ST BETWEEN 12TH AVE W AND 13TH AVE W, N SIDE
SDW-13653	U	U	U	PCC	DISTRICT4	3	0	1	0	0	1	24TH AVE NE BETWEEN DEAD END 1 AND NE 60TH ST, E SIDE
SDW-17984	Y	U	U	PCC	DISTRICT3	2	0	0	0	1	1	16TH AVE E BETWEEN E LYNN ST AND E MCGRAW ST, E SIDE
SDW-24491	U	U	Y	PCC	DISTRICT2	1	0	0	1	0	1	S WALDEN ST BETWEEN WETMORE AVE S AND GALE PL S, SE SIDE
SDW-35035	U	U	Y	PCC	DISTRICT5	1	0	0	0	1	1	35TH AVE NE BETWEEN NE 91ST S ST AND NE 91ST N ST, E SIDE
SDW-22096	U	U	Y	PCC	DISTRICT1	1	0	1	0	0	1	18TH AVE SW BETWEEN SW KENYON ST AND SW ELMGROVE ST, W SIDE
SDW-24565	U	U	Y	PCC	DISTRICT2	1	0	0	0	1	1	S HORTON ST BETWEEN 16TH AVE S AND 17TH AVE S, S SIDE
SDW-23938	U	U	U	PCC	DISTRICT2	3	0	0	0	1	1	S HANFORD ST BETWEEN 16TH E AVE S AND 17TH W AVE S, S SIDE
SDW-29385	U	U	U	PCC	DISTRICT2	3	0	1	0	0	1	S ANGELINE ST BETWEEN 30TH AVE S AND M L KING JR WR WAY S, N SIDE
SDW-33605	Y	U	U	PCC	DISTRICT4	2	0	0	0	1	1	28TH AVE NE BETWEEN NE 80TH ST AND NE 82ND ST, W SIDE
SDW-44179	U	U	U	PCC	DISTRICT7	3	0	1	0	0	1	1ST AVE N BETWEEN LEE ST AND GALER ST, W SIDE
SDW-8357	U	U	Y	PCC	DISTRICT7	1	0	0	0	1	1	35TH AVE W BETWEEN W THURMAN ST AND DEAD END 1, W SIDE
SDW-7984	U	U	U	PCC	DISTRICT7	3	0	1	0	0	1	3RD AVE W BETWEEN W BLAINE ST AND W HOWE ST, E SIDE
SDW-24064	U	U	U	PCC	DISTRICT3	3	0	1	0	0	1	S KING ST BETWEEN DEAD END 1 AND 23RD AVE S, S SIDE
SDW-9629	Y	U	U	PCC	DISTRICT7	2	0	0	1	0	1	3RD AVE N BETWEEN NEWELL ST AND FULTON ST, W SIDE
SDW-14020	U	U	U	PCC	DISTRICT4	3	0	1	0	0	1	NE BLAKELEY ST BETWEEN 27TH AVE NE AND 29TH AVE NE, S SIDE
SDW-6883	Y	U	U	PCC	DISTRICT6	2	0	0	1	0	1	N 46TH ST BETWEEN N MARKET E ST AND GREENWOOD N AVE N, N SIDE
SDW-17591	U	U	U	PCC	DISTRICT2	3	0	0	0	1	1	S BENNETT ST BETWEEN 17TH E AVE S AND 18TH AVE S, S SIDE
SDW-41786	U	U	U	PCC	DISTRICT2	3	0	0	0	1	1	17TH AVE S BETWEEN S DAWSON ST AND S BENNETT E ST, W SIDE
SDW-26567	Y	U	U	PCC	DISTRICT2	2	0	0	0	1	1	RENTON AVE S BETWEEN S 112TH ST AND S 112TH PL, W SIDE
SDW-21138	U	U	U	PCC	DISTRICT3	3	0	1	0	0	1	27TH AVE S BETWEEN S MAIN E ST AND DEAD END 1, W SIDE
SDW-42371	U	U	U	PCC	DISTRICT2	3	0	0	0	1	1	S HORTON ST BETWEEN ALAMO PL S AND BEACON AVE S, N SIDE
SDW-11791	Y	U	U	PCC	DISTRICT7	2	0	1	0	0	1	1ST AVE N BETWEEN MCGRAW S ST AND MCGRAW N ST, E SIDE
SDW-29023	U	U	Y	PCC-TS	DISTRICT2	1	0	0	0	1	1	S COOPER ST BETWEEN WATERS ER AVE S AND DEAD END 2, SE SIDE
SDW-45685	Y	U	U	PCC	DISTRICT2	2	0	0	0	1	1	BEACON ER AVE S BETWEEN S ROSE ST AND S THISTLE ST, E SIDE
SDW-4979	U	U	Y	PCC	DISTRICT4	1	0	1	0	0	1	N 48TH ST BETWEEN STONE WAY N AND INTERLAKE AVE N, S SIDE
SDW-2298	Y	U	U	PCC	DISTRICT5	2	0	0	0	1	1	44TH AVE NE BETWEEN DEAD END 2 AND NE 103RD PL, E SIDE
SDW-15281	Y	U	U	PCC	DISTRICT7	2	0	1	0	0	1	PROSPECT ST BETWEEN BIGELOW AVE N AND 3RD AVE N, S SIDE
SDW-21498	U	U	U	PCC	DISTRICT2	3	0	0	0	1	1	S SNOQUALMIE ST BETWEEN 10TH AVE S AND 11TH AVE S, N SIDE
SDW-9040	Y	U	U	PCC	DISTRICT4	2	0	1	0	0	1	N ALLEN PL BETWEEN MIDVALE AVE N AND STONE WAY N, S SIDE
SDW-37480	Y	U	U	PCC	DISTRICT4	2	0	1	0	0	1	NE 65TH ST BETWEEN 21ST E AVE NE AND 22ND AVE NE, N SIDE
SDW-11341	U	U	Y	PCC	DISTRICT6	1	0	1	0	0	1	NW 56TH ST BETWEEN PALATINE PL N AND 2ND AVE NW, N SIDE
SDW-13446	U	U	U	PCC	DISTRICT7	3	0	1	0	0	1	WARD UPPER ST BETWEEN 3RD AVE N AND NOB HILL AVE N, N SIDE
SDW-13551	U	U	U	PCC	DISTRICT4	3	0	1	0	0	1	NE 72ND ST BETWEEN 26TH AVE NE AND 27TH AVE NE, N SIDE
SDW-8181	U	U	U	PCC	DISTRICT7	3	0	0	0	1	1	33RD AVE W BETWEEN W EMERSON ST AND W THURMAN ST, E SIDE
SDW-24908	U	U	U	PCC	DISTRICT1	3	0	0	0	1	1	13TH AVE SW BETWEEN SW BARTON ST AND SW CAMBRIDGE ST, E SIDE
SDW-18488	U	U	Y	PCC	DISTRICT3	1	0	0	0	1	1	E REPUBLICAN ST BETWEEN 20TH AVE E AND 21ST AVE E, N SIDE
SDW-980	U	U	U	PCC	DISTRICT7	3	0	0	0	1	1	21ST AVE W BETWEEN ELLIOTT BAY TRL AND THORNDYKE AVE W, E SIDE
SDW-42135	Y	U	U	PCC	DISTRICT1	2	0	0	0	1	1	SW LANDER ST BETWEEN 56TH AVE SW AND 57TH AVE SW, S SIDE
SDW-5312	U	U	U	PCC	DISTRICT4	3	0	1	0	0	1	N 38TH ST BETWEEN INTERLAKE AVE N AND ASHWORTH AVE N, N SIDE
SDW-19417	U	U	U	PCC	DISTRICT2	3	0	0	0	1	1	14TH AVE S BETWEEN S FERDINAND N ST AND S FERDINAND S ST, W SIDE
SDW-40804	U	U	Y	PCC	DISTRICT2	1	0	1	0	0	1	S ALASKA ST BETWEEN M L KING JR ER WAY S AND 31ST AVE S, N SIDE

**SDOT ADA Transition Plan Appendix 6.1d: 2017 Curb Ramp Healthcare Prioritization**

Sidewalk ID	Location H (1)	Location M	Location L (2)	Surface Type	District No.	Ramp Score	Facilities Served				Total Count	Unit Description
							A	B	C	D		
SDW-33606	U	U	U	PCC	DISTRICT4	3	0	0	0	1	1	43RD AVE NE BETWEEN NE 80TH ST AND NE 82ND ST, E SIDE
SDW-26816	Y	U	U	PCC	DISTRICT1	2	0	1	0	0	1	46TH AVE SW BETWEEN SW COLLEGE ST AND SW ADMIRAL WAY, E SIDE
SDW-14773	Y	U	U	PCC	DISTRICT5	2	0	0	0	1	1	NE 86TH ST BETWEEN 17TH PL NE AND 17TH AVE NE, N SIDE
SDW-40545	U	U	U	PCC	DISTRICT2	3	0	0	0	1	1	13TH AVE S BETWEEN S EDMUNDS ST AND S FERDINAND ST, E SIDE
SDW-23979	U	U	Y	PCC	DISTRICT2	1	0	0	0	1	1	14TH AVE S BETWEEN S FOREST ST AND S STEVENS ST, E SIDE
SDW-5522	Y	U	U	PCC	DISTRICT4	2	0	1	0	0	1	N 43RD ST BETWEEN WINSLOW PL N AND WHITMAN AVE N, S SIDE
SDW-235	U	U	U	PCC	DISTRICT5	3	0	0	0	1	1	27TH AVE NE BETWEEN NE 88TH ST AND NE 89TH ST, E SIDE
SDW-24288	U	U	Y	PCC	DISTRICT2	1	0	0	0	1	1	WILSON AVE S BETWEEN S GRAHAM ST AND SEWARD PARK N AVE S, W SIDE
SDW-3613	U	U	U	PCC	DISTRICT3	3	1	0	0	0	1	EASTLAKE AVE E BETWEEN LAKEVIEW BLVD E AND ALOHA ST, E SIDE
SDW-46513	Y	Y	U	PCC	DISTRICT6	2	0	1	0	0	1	PHINNEY AVE N BETWEEN N 55TH ST AND N ARGYLE PL, E SIDE
SDW-9122	Y	U	U	PCC	DISTRICT7	2	0	0	0	1	1	14TH AVE W BETWEEN W BARRETT ST AND W DRAVUS ST, W SIDE
SDW-15218	U	U	Y	PCC	DISTRICT3	1	0	0	1	0	1	E VALLEY ST BETWEEN 28TH AVE E AND 29TH AVE E, S SIDE
SDW-19193	Y	U	U	PCC	DISTRICT5	2	0	0	0	1	1	NE 91ST ST BETWEEN 1ST AVE NE AND 2ND AVE NE, N SIDE
SDW-20951	U	U	Y	PCC	DISTRICT2	1	0	0	0	1	1	S LANDER ST BETWEEN 17TH AVE S AND 18TH W AVE S, S SIDE
SDW-19174	U	U	U	PCC	DISTRICT5	3	0	0	0	1	1	NE 90TH ST BETWEEN 2ND AVE NE AND LATONA AVE NE, N SIDE
SDW-46701	U	U	U	PCC	DISTRICT7	3	0	0	1	0	1	MAYFAIR AVE N BETWEEN NOB HILL AVE N AND NEWELL ST, E SIDE
SDW-41827	U	U	U	PCC	DISTRICT3	3	0	0	1	0	1	DEWEY PL E BETWEEN E REPUBLICAN ST AND E MERCER ST, W SIDE
SDW-26749	Y	U	U	PCC	DISTRICT2	2	0	0	0	1	1	S EDDY ST BETWEEN 39TH AVE S AND 42ND N AVE S, S SIDE
SDW-25226	U	U	U	PCC	DISTRICT2	3	0	0	0	1	1	S ANGEL PL BETWEEN 38TH AVE S AND 39TH AVE S, N SIDE
SDW-26559	U	U	Y	PCC	DISTRICT1	1	0	0	0	1	1	SW WEBSTER ST BETWEEN 16TH AVE SW AND 17TH AVE SW, S SIDE
SDW-24859	U	U	Y	PCC	DISTRICT2	1	0	0	1	0	1	S OTHELLO ST BETWEEN SEWARD PARK AVE S AND 54TH AVE S, N SIDE
SDW-18398	U	U	U	PCC	DISTRICT3	3	0	0	1	0	1	29TH AVE E BETWEEN E DENNY WAY AND E JOHN ST, W SIDE
SDW-37316	Y	U	U	PCC	DISTRICT7	2	0	0	0	1	1	33RD AVE W BETWEEN W EMERSON ST AND W THURMAN ST, W SIDE
SDW-14184	Y	U	U	PCC	DISTRICT4	2	0	1	0	0	1	23RD AVE NE BETWEEN NE 63RD ST AND NE 65TH ST, E SIDE
SDW-37309	Y	U	U	PCC	DISTRICT6	2	0	0	1	0	1	N 45TH ST BETWEEN EVANSTON W AVE N AND EVANSTON E AVE N, S SIDE
SDW-38498	U	U	U	PCC	DISTRICT4	3	0	1	0	0	1	NE 62ND ST BETWEEN 27TH AVE NE AND 28TH AVE NE, N SIDE
SDW-32389	U	U	Y	AC	DISTRICT6	1	0	0	1	0	1	NW 100TH ST BETWEEN 9TH AVE NW AND 11TH AVE NW, N SIDE
SDW-8912	U	U	U	PCC	DISTRICT1	3	0	1	0	0	1	SW ANDOVER ST BETWEEN 33RD AVE SW AND 34TH AVE SW, S SIDE
SDW-12342	U	U	U	PCC	DISTRICT4	3	0	1	0	0	1	RAVENNA AVE NE BETWEEN NE 62ND S ST AND NE 62ND N ST, W SIDE
SDW-22771	U	U	Y	PCC	DISTRICT3	1	0	1	0	0	1	E FIR ST BETWEEN 24TH AVE AND 25TH AVE, S SIDE
SDW-38140	U	U	Y	PCC	DISTRICT7	1	0	0	0	1	1	W ARMOUR ST BETWEEN 35TH AVE W AND 36TH AVE W, N SIDE
SDW-22290	Y	U	U	AC	DISTRICT2	2	0	0	0	1	1	BEACON WR AVE S BETWEEN S EDDY ST AND S MORGAN N ST, E SIDE
SDW-944	Y	U	U	PCC	DISTRICT6	2	1	0	0	0	1	15TH AVE NW BETWEEN NW 52ND ST AND NW 53RD ST, E SIDE
SDW-40981	Y	U	U	PCC	DISTRICT3	2	1	0	0	0	1	E ROY ST BETWEEN SUMMIT AVE E AND BELMONT AVE E, S SIDE
SDW-5290	U	U	U	PCC	DISTRICT6	3	0	0	1	0	1	NW 48TH ST BETWEEN NW MARKET ST AND 2ND AVE NW, S SIDE
SDW-25368	U	U	U	PCC	DISTRICT1	3	0	0	0	1	1	SW LANDER ST BETWEEN 55TH AVE SW AND 56TH AVE SW, N SIDE
SDW-46580	U	U	N	PCC-TS	DISTRICT7	3	0	0	0	1	1	W PARKMONT NR PL BETWEEN 43RD AVE W AND CONSTANCE DR W, NW SIDE
SDW-46452	Y	U	U	AC	DISTRICT2	2	0	0	0	1	1	BEACON ER AVE S BETWEEN S OTHELLO ST AND 32ND AVE S, SW SIDE
SDW-33825	U	U	U	PCC	DISTRICT1	3	0	0	1	0	1	8TH AVE S BETWEEN S DONOVAN ST AND S TRENTON E ST, NE SIDE
SDW-33110	U	U	U	AC	DISTRICT5	3	0	0	0	1	1	N 145TH ST BETWEEN BURKE AVE N AND WAYNE PL N, N SIDE
SDW-45826	Y	U	U	PCC	DISTRICT2	2	0	1	0	0	1	S JACKSON ST BETWEEN 9TH AVE S AND 10TH AVE S, S SIDE
SDW-34479	U	U	U	PCC	DISTRICT1	3	0	0	1	0	1	S HENDERSON ST BETWEEN 10TH AVE S AND 12TH AVE S, S SIDE
SDW-46085	U	U	U	PCC	DISTRICT1	3	0	1	0	0	1	SW FRONTENAC ST BETWEEN PARSHALL PL SW AND CALIFORNIA AVE SW, N SIDE
SDW-45646	U	U	U	PCC	DISTRICT1	3	0	0	0	1	1	59TH ER AVE SW BETWEEN 58TH AV SW ACCESS RD AND 59TH AVE SW TURN, E SIDE
SDW-20273	Y	U	U	PCC	DISTRICT2	2	0	0	0	1	1	12TH AVE S BETWEEN CORSON AVE S AND S ANGELINE ST, E SIDE
SDW-6636	U	U	U	PCC	DISTRICT5	3	0	0	0	1	1	NE 143RD PL BETWEEN DEAD END AND 30TH AVE NE, S SIDE



**SDOT ADA Transition Plan Appendix 6.1d: 2017 Curb Ramp Healthcare Prioritization**

Sidewalk ID	Location H (1)	Location M	Location L (2)	Surface Type	District No.	Ramp Score	Facilities Served				Total Count	Unit Description
							A	B	C	D		
SDW-9121	U	U	U	PCC	DISTRICT7	3	0	0	0	1	1	14TH AVE W BETWEEN W DRAVUS ST AND W BERTONA ST, E SIDE
SDW-3208	U	U	U	PCC-TS	DISTRICT6	3	0	1	0	0	1	TROLL AVE N BETWEEN N 34TH ST AND N 35TH ST, E SIDE
SDW-44579	U	U	Y	PCC	DISTRICT1	1	0	1	0	0	1	37TH AVE SW BETWEEN SW GENESEE ST AND FAUNTLEROY WAY SW, E SIDE
SDW-24619	U	U	U	PCC	DISTRICT2	3	0	0	0	1	1	ARROWSMITH AVE S BETWEEN S NORFOLK ST AND DEAD END 1, NE SIDE
SDW-45634	Y	U	U	PCC	DISTRICT5	2	0	0	0	1	1	N 125TH ST BETWEEN INTERURBAN TRL AND AURORA AVE N, S SIDE
SDW-45631	U	U	U	PCC	DISTRICT5	3	0	0	0	1	1	N 125TH ST BETWEEN EVANSTON AVE N AND FREMONT AVE N, N SIDE
SDW-27088	U	U	U	PCC	DISTRICT1	3	0	1	0	0	1	48TH AVE SW BETWEEN HOLLY CT SW AND BEACH DR SW, SE SIDE
SDW-6757	Y	U	U	PCC	DISTRICT4	2	0	1	0	0	1	WHITMAN AVE N BETWEEN N 45TH W ST AND N 46TH ST, W SIDE
SDW-23480	Y	U	U	PCC	DISTRICT2	2	0	0	1	0	1	MCCLINTOCK AVE S BETWEEN S HANFORD ST AND S BYRON ST, NE SIDE
SDW-21725	U	U	U	PCC	DISTRICT5	3	0	0	0	1	1	2ND AVE NE BETWEEN NE 89TH ST AND NE 90TH ST, E SIDE
SDW-46436	U	U	Y	PCC	DISTRICT2	1	0	0	0	1	1	S THISTLE ST BETWEEN BEACON ER AVE S AND 36TH AVE S, N SIDE
SDW-35960	Y	U	U	PCC	DISTRICT6	2	0	0	1	0	1	4TH AVE NW BETWEEN NW 97TH ST AND NW 100TH ST, W SIDE
SDW-46351	U	U	U	AC	DISTRICT5	3	0	0	0	1	1	NE NORTHGATE WAY BETWEEN 24TH AVE NE AND LAKE CITY WAY NE, C SIDE
SDW-3894	Y	U	U	PCC	DISTRICT4	2	0	1	0	0	1	INTERLAKE AVE N BETWEEN N 48TH ST AND N 49TH ST, W SIDE
SDW-25544	Y	U	U	PCC	DISTRICT1	2	0	0	0	1	1	18TH AVE SW BETWEEN SW TRENTON ST AND SW HENDERSON ST, W SIDE
SDW-958	U	U	Y	PCC	DISTRICT3	1	1	0	0	0	1	21ST AVE BETWEEN E JAMES ST AND E CHERRY ST, E SIDE
SDW-29438	N	U	N	PCC	DISTRICT2	3	0	0	1	0	1	S LUCILE ST BETWEEN RAINIER AVE S AND 46TH AVE S, N SIDE
SDW-9429	U	U	U	PCC	DISTRICT6	3	0	0	0	1	1	NW 68TH ST BETWEEN 33RD AVE NW AND 34TH AVE NW, S SIDE
SDW-41477	U	U	U	PCC	DISTRICT2	3	0	0	0	1	1	20TH AVE S BETWEEN S DAWSON ST AND S BRANDON ST, E SIDE
SDW-39279	U	U	U	PCC	DISTRICT7	3	0	0	1	0	1	HALLADAY ST BETWEEN BIRCH AVE N AND 6TH AVE N, S SIDE
SDW-37710	U	U	U	PCC	DISTRICT7	3	0	0	0	1	1	12TH AVE W BETWEEN W ARMOUR ST AND W BARRETT ST, E SIDE
SDW-26810	U	U	Y	PCC	DISTRICT1	1	0	1	0	0	1	45TH AVE SW BETWEEN SW COLLEGE ST AND SW ADMIRAL WAY, W SIDE
SDW-15946	U	U	U	PCC	DISTRICT4	3	0	1	0	0	1	26TH AVE NE BETWEEN NE 54TH ST AND NE 55TH ST, E SIDE
SDW-15293	U	U	Y	PCC	DISTRICT4	1	0	1	0	0	1	NE 52ND ST BETWEEN 20TH AVE NE AND DEAD END 1, N SIDE
SDW-14372	Y	U	N	PCC	DISTRICT4	2	1	0	0	0	1	46TH AVE NE BETWEEN NE 45TH ST AND NE 47TH ST, E SIDE
SDW-14007	U	U	U	PCC	DISTRICT7	3	0	1	0	0	1	2ND AVE N BETWEEN PROSPECT ST AND DEAD END 2, W SIDE
SDW-18979	U	U	U	PCC	DISTRICT2	3	0	0	1	0	1	S DAWSON ST BETWEEN BOWEN PL S AND 45TH AVE S, N SIDE
SDW-18224	U	U	U	PCC	DISTRICT5	3	0	0	0	1	1	NE 92ND ST BETWEEN 12TH AVE NE AND 15TH AVE NE, N SIDE
SDW-41293	U	U	Y	PCC	DISTRICT2	1	0	0	0	1	1	S SPENCER ST BETWEEN BEACON ER AVE S AND 28TH AVE S, N SIDE
SDW-21145	U	U	Y	PCC	DISTRICT3	1	0	0	1	0	1	S DEARBORN ST BETWEEN 29TH E AVE S AND YAKIMA AVE S, N SIDE
SDW-21933	U	U	U	PCC	DISTRICT2	3	0	0	0	1	1	18TH AVE S BETWEEN S LUCILE ST AND S ORCAS ST, E SIDE
SDW-18316	U	U	Y	PCC	DISTRICT3	1	0	0	1	0	1	E ARTHUR PL BETWEEN 27TH AVE E AND E HARRISON ST, NW SIDE
SDW-27989	U	U	Y	PCC	DISTRICT2	1	0	0	0	1	1	S ROXBURY ST BETWEEN 54TH E AVE S AND LINDSAY PL S, N SIDE
SDW-32390	U	U	U	PCC	DISTRICT6	3	0	0	1	0	1	NW 100TH ST BETWEEN DIBBLE AVE NW AND 9TH AVE NW, S SIDE
SDW-46675	U	U	U	PCC	DISTRICT1	3	0	0	0	1	1	57TH AVE SW BETWEEN SW TEIG PL AND SW STEVENS ST, E SIDE
SDW-31217	Y	U	U	PCC	DISTRICT1	2	0	0	0	1	1	CALIFORNIA WAY SW BETWEEN FERRY AVE SW AND HARBOR AVE SW, NE SIDE
SDW-13410	Y	U	U	PCC	DISTRICT4	2	0	1	0	0	1	NE 60TH ST BETWEEN 24TH AVE NE AND 25TH AVE NE, N SIDE
SDW-32101	U	U	U	PCC	DISTRICT3	3	1	0	0	0	1	E TERRACE ST BETWEEN 20TH AVE AND 21ST AVE, N SIDE
SDW-29078	U	U	Y	PCC	DISTRICT1	1	0	0	0	1	1	SW ROXBURY ST BETWEEN 24TH AVE SW AND 25TH AVE SW, S SIDE
SDW-14581	U	U	Y	PCC	DISTRICT5	1	0	1	0	0	1	NE 100TH ST BETWEEN 3RD AVE NE AND 4TH AVE NE, S SIDE
SDW-10782	U	U	Y	PCC	DISTRICT7	1	0	0	0	1	1	W ARMOUR ST BETWEEN 42ND AVE W AND 43RD AVE W, S SIDE
SDW-12878	U	U	U	PCC	DISTRICT3	3	0	0	1	0	1	26TH AVE E BETWEEN E MADISON ST AND E MERCER ST, SW SIDE
SDW-3322	U	U	U	PCC	DISTRICT4	3	0	1	0	0	1	BRIDGE WAY N BETWEEN WOODLAND PK S AVE N AND WOODLAND PK N AVE N, NW SIDE
SDW-27354	Y	U	U	PCC	DISTRICT3	2	0	1	0	0	1	E UNION ST BETWEEN SENECA ST AND BROADWAY, S SIDE
SDW-13959	Y	U	U	PCC	DISTRICT5	2	0	0	0	1	1	NE 85TH ST BETWEEN 32ND AVE NE AND 35TH AVE NE, S SIDE
SDW-38785	U	U	U	PCC	DISTRICT4	3	0	0	0	1	1	16TH AVE NE BETWEEN NE 82ND ST AND NE 85TH ST, W SIDE

**SDOT ADA Transition Plan Appendix 6.1d: 2017 Curb Ramp Healthcare Prioritization**

Sidewalk ID	Location H (1)	Location M	Location L (2)	Surface Type	District No.	Ramp Score	Facilities Served				Total Count	Unit Description
							A	B	C	D		
SDW-39857	U	U	U	PCC	DISTRICT3	3	0	0	1	0	1	27TH AVE E BETWEEN E MERCER ST AND E ROY ST, W SIDE
SDW-33357	U	U	U	PCC	DISTRICT5	3	0	0	0	1	1	N 143RD ST BETWEEN WALLINGFORD AVE N AND BURKE AVE N, S SIDE
SDW-46355	U	U	U	PCC	DISTRICT1	3	0	0	0	1	1	51ST AVE SW BETWEEN SW SPOKANE ST AND SW ORLEANS ST, NW SIDE
SDW-46600	U	U	Y	AC	DISTRICT2	1	0	0	0	1	1	51ST AVE S BETWEEN S HAZEL ST AND BEACON N AVE S, E SIDE
SDW-9442	Y	U	U	PCC	DISTRICT6	2	0	0	0	1	1	NW 70TH ST BETWEEN 30TH AVE NW AND 32ND AVE NW, N SIDE
SDW-14532	U	U	Y	PCC	DISTRICT4	1	0	0	0	1	1	NE 82ND ST BETWEEN 28TH AVE NE AND 30TH AVE NE, S SIDE
SDW-7446	U	U	Y	PCC	DISTRICT7	1	0	0	0	1	1	W BARRETT ST BETWEEN 42ND AVE W AND 43RD AVE W, S SIDE
SDW-21308	U	U	Y	PCC	DISTRICT2	1	0	0	1	0	1	S CHARLESTOWN ST BETWEEN RENTON AVE S AND DEAD END 3, N SIDE
SDW-46698	U	U	U	PCC	DISTRICT6	3	0	0	0	1	1	ORIN CT N BETWEEN N 75TH ST AND DEAD END, SE SIDE
SDW-893	U	U	N	PCC	DISTRICT6	3	0	1	0	0	1	20TH AVE NW BETWEEN DEAD END 1 AND SHILSHOLE AVE NW, NW SIDE
SDW-20418	U	U	Y	PCC	DISTRICT2	1	0	0	0	1	1	13TH AVE S BETWEEN S OREGON ST AND S SNOQUALMIE ST, E SIDE
SDW-11377	Y	U	U	PCC	DISTRICT4	2	1	0	0	0	1	NE 47TH ST BETWEEN 45TH AVE NE AND 46TH AVE NE, N SIDE
SDW-37187	U	U	Y	PCC	DISTRICT4	1	0	1	0	0	1	26TH AVE NE BETWEEN NE 75TH ST AND DEAD END 2, W SIDE
SDW-10570	Y	U	U	PCC	DISTRICT4	2	1	0	0	0	1	NE 50TH ST BETWEEN 39TH ER AVE NE AND 40TH AVE NE, S SIDE
SDW-18467	N	U	Y	PCC	DISTRICT5	1	0	1	0	0	1	15TH AVE NE BETWEEN NE 104TH ST AND NE 106TH ST, W SIDE
SDW-33572	Y	U	U	PCC	DISTRICT1	2	0	1	0	0	1	SW WALKER ST BETWEEN CALIFORNIA AVE SW AND 44TH AVE SW, S SIDE
SDW-40905	U	U	Y	PCC	DISTRICT2	1	0	0	1	0	1	SEWARD PARK AVE S BETWEEN S MYRTLE ST AND S ORCHARD ST, E SIDE
SDW-42744	U	U	Y	PCC	DISTRICT2	1	0	0	0	1	1	51ST AVE S BETWEEN S BANGOR ST AND S 109TH ST, E SIDE
SDW-8914	U	U	U	PCC	DISTRICT1	3	0	1	0	0	1	SW AVALON WAY BETWEEN HARBOR AVE SW AND SW SPOKANE SR ST, W SIDE
SDW-12183	U	U	U	PCC	DISTRICT6	3	0	0	0	1	1	LATONA AVE NE BETWEEN WOODLAWN N AVE NE AND NE 75TH ST, SE SIDE
SDW-46708	U	U	U	PCC	DISTRICT7	3	0	0	1	0	1	DEXTER AVE N BETWEEN HALLADAY ST AND 4TH S AVE N, SW SIDE
SDW-14621	U	U	U	PCC	DISTRICT7	3	0	1	0	0	1	3RD AVE N BETWEEN WARD UPPER ST AND PROSPECT ST, W SIDE
SDW-22937	Y	U	N	PCC	DISTRICT2	2	0	0	0	1	1	16TH AVE S BETWEEN S MCCLELLAN ST AND S FOREST ST, E SIDE
SDW-17637	U	U	Y	PCC	DISTRICT3	1	0	0	1	0	1	S LANE ST BETWEEN 26TH AVE S AND M L KING JR WAY S, N SIDE
SDW-25313	U	U	U	PCC	DISTRICT1	3	0	0	0	1	1	SW TRENTON ST BETWEEN 12TH AVE SW AND 13TH AVE SW, S SIDE
SDW-4640	U	U	U	PCC	DISTRICT6	3	0	1	0	0	1	PALATINE AVE N BETWEEN N 52ND ST AND N 54TH ST, E SIDE
SDW-46722	U	U	U	PVCC	DISTRICT5	3	0	0	0	1	1	NE 133RD ST BETWEEN 22ND AVE NE AND 23RD AVE NE, S SIDE
SDW-5643	Y	U	U	PCC	DISTRICT7	2	0	0	0	1	1	MONTAVISTA PL W BETWEEN MAGNOLIA BLVD W AND CONSTANCE DR W, SE SIDE
SDW-187	U	U	U	PCC	DISTRICT6	3	0	0	1	0	1	1ST AVE NW BETWEEN NW 43RD ST AND N 45TH ST, W SIDE
SDW-1880	U	U	Y	PCC	DISTRICT7	1	0	0	0	1	1	28TH AVE W BETWEEN W LYNN S ST AND W LYNN N ST, W SIDE
SDW-14873	U	U	U	PCC	DISTRICT4	3	0	1	0	0	1	NE 77TH ST BETWEEN 22ND AVE NE AND RAVENNA AVE NE, S SIDE
SDW-22548	U	U	Y	PCC	DISTRICT1	1	0	1	0	0	1	SW ANDOVER ST BETWEEN SW AVALON WAY AND 32ND AVE SW, N SIDE
SDW-39070	U	U	Y	PCC	DISTRICT4	1	0	1	0	0	1	N ALLEN PL BETWEEN WHITMAN AVE N AND WOODLAND PARK AVE N, S SIDE
SDW-37337	U	U	Y	PCC	DISTRICT4	1	0	1	0	0	1	WHITMAN AVE N BETWEEN N ALLEN PL AND N 45TH E ST, W SIDE
SDW-40350	Y	U	U	PCC	DISTRICT4	2	0	0	0	1	1	30TH AVE NE BETWEEN NE 82ND ST AND NE 85TH ST, E SIDE
SDW-21389	U	U	Y	PCC	DISTRICT3	1	0	0	1	0	1	YAKIMA PL S BETWEEN S CHARLES ST AND S NORMAN ST, SW SIDE
SDW-41252	Y	U	U	PCC	DISTRICT3	2	0	0	1	0	1	E ROY ST BETWEEN 27TH AVE E AND 28TH AVE E, N SIDE
SDW-6231	U	U	U	PCC	DISTRICT6	3	0	0	1	0	1	N 45TH ST BETWEEN FRANCIS AVE N AND DAYTON W AVE N, N SIDE
SDW-15839	U	U	Y	PCC	DISTRICT3	1	0	0	1	0	1	24TH AVE E BETWEEN E HARRISON ST AND E MERCER ST, E SIDE
SDW-12402	Y	U	U	PCC	DISTRICT4	2	0	0	0	1	1	NE 82ND ST BETWEEN 37TH AVE NE AND 38TH AVE NE, S SIDE
SDW-8757	Y	U	N	PCC	DISTRICT7	2	0	1	0	0	1	W COMSTOCK ST BETWEEN 5TH AVE W AND 6TH AVE W, N SIDE
SDW-2748	U	U	N	PCC	DISTRICT2	3	0	1	0	0	1	AIRPORT WAY S BETWEEN AIRPORT NB N WAY S AND S ROYAL BROUGHAM WAY, SW SIDE
SDW-26103	Y	U	U	PCC	DISTRICT1	2	0	0	0	1	1	60TH AVE SW BETWEEN SW STEVENS ST AND SW ADMIRAL WAY, W SIDE
SDW-10893	U	U	U	PCC	DISTRICT7	3	0	1	0	0	1	1ST AVE W BETWEEN W HOWE ST AND W CROCKETT ST, E SIDE
SDW-18004	Y	U	U	PCC	DISTRICT3	2	0	0	0	1	1	20TH AVE E BETWEEN E LYNN ST AND E MCGRAW ST, E SIDE
SDW-40410	U	U	Y	PCC	DISTRICT2	1	0	0	1	0	1	S HUDSON ST BETWEEN BOWEN PL S AND 45TH W AVE S, S SIDE

**SDOT ADA Transition Plan Appendix 6.1d: 2017 Curb Ramp Healthcare Prioritization**

Sidewalk ID	Location H (1)	Location M	Location L (2)	Surface Type	District No.	Ramp Score	Facilities Served				Total Count	Unit Description
							A	B	C	D		
SDW-46709	U	U	U	PCC	DISTRICT7	3	0	0	1	0	1	DEXTER AVE N BETWEEN HALLADAY ST AND 4TH S AVE N, NE SIDE
SDW-36200	U	U	U	PCC	DISTRICT7	3	0	0	0	1	1	30 UPPER AVE W BETWEEN W BARRETT ST AND W DRAVUS ST, E SIDE
SDW-37787	U	U	U	PCC-TS	DISTRICT6	3	0	1	0	0	1	NW 53RD ST BETWEEN 2ND W AVE NW AND BAKER AVE NW, NE SIDE
SDW-10760	Y	U	U	PCC	DISTRICT4	2	1	0	0	0	1	NE 45TH ST BETWEEN 46TH AVE NE AND 47TH AVE NE, S SIDE
SDW-16666	U	U	Y	PCC	DISTRICT3	1	0	1	0	0	1	E OLIVE ST BETWEEN 21ST AVE AND 22ND AVE, N SIDE
SDW-6994	Y	U	U	PCC	DISTRICT4	2	0	1	0	0	1	WOODLAND PARK AVE N BETWEEN N 43RD N ST AND N 44TH ST, E SIDE
SDW-14185	U	U	U	PCC	DISTRICT4	3	0	1	0	0	1	23RD AVE NE BETWEEN DEAD END AND NE 63RD ST, E SIDE
SDW-23281	U	U	Y	AC	DISTRICT2	1	0	0	0	1	1	SWIFT AVE S BETWEEN SWIFT AV OFF RP AND S EDDY ST, SW SIDE
SDW-37306	U	U	U	PCC	DISTRICT4	3	0	1	0	0	1	N 45TH ST BETWEEN WHITMAN W AVE N AND WHITMAN E AVE N, S SIDE
SDW-45193	U	U	Y	PCC	DISTRICT1	1	0	0	1	0	1	12TH AVE S BETWEEN S DONOVAN ST AND DEAD END S, E SIDE
SDW-32572	Y	U	U	PCC	DISTRICT3	2	0	0	1	0	1	24TH AVE S BETWEEN S LANE S ST AND S DEARBORN ST, E SIDE
SDW-16800	Y	U	U	PCC	DISTRICT3	2	0	1	0	0	1	E PINE ST BETWEEN 22ND AVE AND 23RD AVE, S SIDE
SDW-46678	U	U	Y	PCC	DISTRICT1	1	0	0	0	1	1	SW ORCHARD ST BETWEEN SW MYRTLE ST AND DUMAR WAY SW, NW SIDE
SDW-27890	U	U	Y	PCC	DISTRICT2	1	0	0	0	1	1	S BARTON PL BETWEEN 50TH S AVE S AND 51ST AVE S, SW SIDE
SDW-25334	U	U	U	PCC	DISTRICT2	3	0	0	0	1	1	52ND AVE S BETWEEN RAINIER AVE S AND S ROXBURY ST, W SIDE
SDW-12683	U	U	Y	PCC	DISTRICT4	1	0	1	0	0	1	NE 75TH ST BETWEEN 31ST AVE NE AND 32ND AVE NE, S SIDE
SDW-25930	Y	U	U	PCC	DISTRICT1	2	0	1	0	0	1	SW COLLEGE ST BETWEEN 46TH AVE SW AND 47TH AVE SW, S SIDE
SDW-29162	Y	U	U	PCC	DISTRICT2	2	0	0	0	1	1	S FLETCHER ST BETWEEN 55TH AVE S AND 56TH AVE S, S SIDE
SDW-42480	Y	U	U	PCC	DISTRICT2	2	0	0	0	1	1	S EDDY ST BETWEEN HAMPTON E RD S AND LAKE SHORE DR S, N SIDE
SDW-9421	U	U	Y	PCC	DISTRICT6	1	0	0	0	1	1	NW 69TH ST BETWEEN 32ND AVE NW AND DEAD END, S SIDE
SDW-28905	Y	U	U	PCC-TS	DISTRICT1	2	0	0	0	1	1	SW GENESEE ST BETWEEN 45TH AVE SW AND GLENN WAY SW, S SIDE
SDW-9983	U	U	U	PCC	DISTRICT7	3	0	1	0	0	1	WARREN AVE N BETWEEN MCGRAW ST AND SMITH ST, W SIDE
SDW-46505	U	U	Y	PCC	DISTRICT5	1	0	1	0	0	1	NE 95TH ST BETWEEN 23RD AVE NE AND 25TH AVE NE, S SIDE
SDW-11130	Y	U	U	PCC	DISTRICT6	2	0	0	0	1	1	NW 72ND ST BETWEEN 30TH AVE NW AND 32ND AVE NW, S SIDE
SDW-46466	U	U	U	AC	DISTRICT6	3	0	0	0	1	1	SEAVIEW AVE NW BETWEEN NW 75TH ST AND SEAVIEW PL NW, W SIDE
SDW-30727	Y	U	U	AC	DISTRICT5	2	1	0	0	0	1	MERIDIAN AVE N BETWEEN N 120TH ST AND N 122ND ST, E SIDE
SDW-5492	U	U	Y	PCC	DISTRICT2	1	0	0	0	1	1	SEWARD PARK AVE S BETWEEN S VAN DYKE RD AND OAKHURST S RD S, SE SIDE
SDW-46699	U	U	U	PCC	DISTRICT6	3	0	0	0	1	1	ORIN CT N BETWEEN N 75TH ST AND DEAD END, NW SIDE
SDW-8377	U	U	Y	PCC	DISTRICT6	1	0	0	0	1	1	NW 75TH ST BETWEEN 32ND AVE NW AND 33RD AVE NW, N SIDE
SDW-11278	U	U	U	PCC	DISTRICT6	3	0	0	1	0	1	NW MARKET ST BETWEEN NW 48TH ST AND NW 49TH ST, SW SIDE
SDW-24795	Y	U	U	PCC	DISTRICT3	2	1	0	0	0	1	BROADWAY BETWEEN SPRUCE ST AND E SPRUCE ST, E SIDE
SDW-27738	Y	U	U	PCC	DISTRICT2	2	0	0	0	1	1	51ST AVE S BETWEEN S PILGRIM ST AND S BOND ST, W SIDE
SDW-6325	U	U	U	PCC	DISTRICT5	3	0	0	0	1	1	NE 125TH ST BETWEEN 24TH W AVE NE AND 24TH E AVE NE, N SIDE
SDW-28730	U	U	U	PCC	DISTRICT2	3	0	0	0	1	1	S EDDY ST BETWEEN 57TH AVE S AND HAMPTON W RD S, S SIDE
SDW-32558	Y	U	U	PCC	DISTRICT6	2	0	0	1	0	1	NW 100TH PL BETWEEN 7TH AVE NW AND NW 100TH ST, SE SIDE
SDW-26074	U	U	Y	PCC	DISTRICT1	1	0	0	1	0	1	SW MASSACHUSETTS ST BETWEEN 47TH AVE SW AND BONAIR DR SW, N SIDE
SDW-46637	U	U	Y	PCC	DISTRICT2	1	0	0	0	1	1	S ROXBURY ST BETWEEN 56TH W AVE S AND 56TH E AVE S, S SIDE
SDW-41873	U	U	U	PCC	DISTRICT3	3	0	0	0	1	1	16TH AVE E BETWEEN DEAD END AND BOYER E AVE E, E SIDE
SDW-46374	U	Y	U	PCC	DISTRICT5	3	0	0	0	1	1	N 130TH ST BETWEEN FREMONT AVE N AND LINDEN AVE N, C SIDE
SDW-12066	Y	U	U	PCC	DISTRICT7	2	0	1	0	0	1	4TH AVE W BETWEEN W COMSTOCK ST AND W LEE ST, W SIDE
SDW-20863	U	U	U	PCC	DISTRICT2	3	0	0	0	1	1	28TH AVE S BETWEEN S DAWSON N ST AND S DAWSON S ST, E SIDE
SDW-38697	Y	U	U	PCC	DISTRICT4	2	0	1	0	0	1	INTERLAKE AVE N BETWEEN N 48TH ST AND N 49TH ST, E SIDE
SDW-34476	U	U	Y	PCC	DISTRICT1	1	0	0	1	0	1	S HENDERSON ST BETWEEN 14TH AVE S AND DEAD END 3, S SIDE
SDW-22379	U	U	U	PCC	DISTRICT2	3	0	1	0	0	1	HOLLY PARK DR S BETWEEN 33RD PL S AND 34TH PL S, S SIDE
SDW-34271	U	U	U	PCC	DISTRICT7	3	0	0	0	1	1	W JAMESON ST BETWEEN 31ST E AVE W AND 31ST W AVE W, S SIDE
SDW-29083	Y	U	U	PCC	DISTRICT1	2	0	0	0	1	1	SW ROXBURY ST BETWEEN KELSEY LN SW AND 22ND AVE SW, N SIDE

**SDOT ADA Transition Plan Appendix 6.1d: 2017 Curb Ramp Healthcare Prioritization**

Sidewalk ID	Location H (1)	Location M	Location L (2)	Surface Type	District No.	Ramp Score	Facilities Served				Total Count	Unit Description
							A	B	C	D		
SDW-43309	Y	U	U	PCC	DISTRICT1	2	0	0	0	1	1	46TH AVE SW BETWEEN SW CHARLESTOWN ST AND SW ANDOVER ST, W SIDE
SDW-446	U	U	U	PCC	DISTRICT6	3	0	1	0	0	1	2ND AVE NW BETWEEN NW 53RD W ST AND NW 54TH ST, W SIDE
SDW-14171	Y	U	U	PCC	DISTRICT4	2	0	0	0	1	1	23RD AVE NE BETWEEN NE 81ST ST AND NE 81ST W PL, E SIDE
SDW-24916	U	U	U	PCC	DISTRICT2	3	0	0	0	1	1	52ND AVE S BETWEEN S SPENCER ST AND UPLAND S TR S, E SIDE
SDW-14447	Y	U	N	PCC	DISTRICT5	2	0	0	0	1	1	ROOSEVELT WAY NE BETWEEN NE 86TH ST AND NE 88TH ST, E SIDE
SDW-46644	U	U	U	PCC	DISTRICT7	3	0	1	0	0	1	PIKE ST BETWEEN ALASKAN WAY AND ALASKAN E RDWY WAY, SE SIDE
SDW-44138	U	U	Y	PCC	DISTRICT2	1	0	0	0	1	1	BEACON AVE S BETWEEN 17TH AVE S AND S STEVENS ST, NE SIDE
SDW-26320	U	U	U	PCC	DISTRICT2	3	0	0	0	1	1	53RD AVE S BETWEEN S FLETCHER ST AND S ROXBURY ST, E SIDE
SDW-21532	U	U	Y	PCC	DISTRICT2	1	0	0	0	1	1	S GRAHAM ST BETWEEN SWIFT AVE S AND 21ST AVE S, S SIDE
SDW-33476	U	U	Y	PCC	DISTRICT1	1	0	0	1	0	1	8TH AVE S BETWEEN S HENDERSON ST AND S DIRECTOR ST, W SIDE
SDW-42097	U	U	U	PCC	DISTRICT1	3	0	0	0	1	1	SW CHARLESTOWN ST BETWEEN 52ND W AVE SW AND SCHMITZ AVE SW, S SIDE
SDW-32790	U	U	Y	PCC	DISTRICT1	1	0	1	0	0	1	FAUNTLEROY WAY SW BETWEEN 37TH AVE SW AND SW OREGON ST, SE SIDE
SDW-25625	U	U	Y	PCC	DISTRICT2	1	0	0	0	1	1	S CLOVERDALE ST BETWEEN 47TH AVE S AND 48TH AVE S, N SIDE
SDW-46464	U	U	U	AC	DISTRICT6	3	0	0	0	1	1	SEAVIEW AVE NW BETWEEN NW 67TH ST AND NW 75TH ST, W SIDE
SDW-46463	U	U	Y	AC	DISTRICT6	1	0	0	0	1	1	SEAVIEW AVE NW BETWEEN NW 67TH ST AND NW 75TH ST, W SIDE
SDW-46674	U	U	U	PCC	DISTRICT1	3	0	0	0	1	1	57TH AVE SW BETWEEN SW TEIG PL AND SW STEVENS ST, W SIDE
SDW-37570	Y	U	N	PCC	DISTRICT2	2	0	0	0	1	1	S ROXBURY ST BETWEEN 58TH W AVE S AND 58TH E AVE S, S SIDE
SDW-10647	Y	U	U	PCC	DISTRICT7	2	0	0	1	0	1	NEWELL ST BETWEEN NOB HILL AVE N AND 4TH AVE N, S SIDE
SDW-46714	Y	U	U	AC	DISTRICT2	2	0	0	0	1	1	42ND AVE S BETWEEN S OREGON ST AND S CONOVER WAY, W SIDE
SDW-24845	U	U	U	PCC	DISTRICT2	3	0	0	0	1	1	S KENYON ST BETWEEN WOLCOTT AVE S AND 52ND AVE S, N SIDE
SDW-19281	U	U	Y	PCC	DISTRICT3	1	0	0	1	0	1	E SPRUCE ST BETWEEN 12TH AVE AND 14TH AVE, N SIDE
SDW-25847	U	U	Y	PCC	DISTRICT2	1	0	0	0	1	1	68TH AVE S BETWEEN S BANGOR ST AND S BANGOR CT, NW SIDE
SDW-43229	U	U	Y	PCC	DISTRICT2	1	0	0	0	1	1	58TH AVE S BETWEEN WATERS AVE S AND S ROXBURY E ST, E SIDE
SDW-27990	Y	U	U	PCC	DISTRICT2	2	0	0	0	1	1	S ROXBURY ST BETWEEN 53RD AVE S AND 54TH W AVE S, S SIDE
SDW-46356	U	U	U	PCC	DISTRICT1	3	0	0	0	1	1	51ST AVE SW BETWEEN SW SPOKANE ST AND SW ORLEANS ST, SE SIDE
SDW-5342	U	U	Y	PCC	DISTRICT7	1	1	0	0	0	1	PONTIUS AVE N BETWEEN MERCER ST AND DEAD END, E SIDE
SDW-29163	Y	U	U	PCC	DISTRICT2	2	0	0	0	1	1	S FLETCHER ST BETWEEN 55TH AVE S AND 56TH AVE S, N SIDE
SDW-28773	U	U	U	PCC-TS	DISTRICT2	3	0	0	0	1	1	44TH AVE S BETWEEN S ALASKA ST AND S ANGELINE ST, E SIDE
SDW-18824	Y	U	U	PCC	DISTRICT3	2	0	0	1	0	1	S LANE ST BETWEEN M L KING JR WAY S AND 28TH AVE S, N SIDE
SDW-22196	Y	U	U	PCC	DISTRICT2	2	0	0	1	0	1	46TH AVE S BETWEEN S BENNETT ST AND S BRANDON ST, E SIDE
SDW-24384	U	U	U	PCC	DISTRICT2	3	0	0	0	1	1	S OREGON ST BETWEEN 11TH AVE S AND 12TH AVE S, S SIDE
SDW-24988	Y	U	U	PCC	DISTRICT2	2	0	0	1	0	1	S MEAD ST BETWEEN 42ND AVE S AND RAINIER AVE S, N SIDE
SDW-6991	U	U	U	PCC	DISTRICT4	3	0	1	0	0	1	WOODLAND PARK AVE N BETWEEN N 44TH ST AND N ALLEN PL, W SIDE
SDW-20571	Y	U	U	PCC	DISTRICT2	2	0	0	0	1	1	S ANGELINE ST BETWEEN 42ND AVE S AND 43RD AVE S, N SIDE
SDW-21215	U	U	U	PCC	DISTRICT2	3	0	0	1	0	1	S HUDSON ST BETWEEN 44TH W AVE S AND 44TH E AVE S, N SIDE
SDW-25732	U	U	U	PCC	DISTRICT2	3	0	0	0	1	1	S MORGAN ST BETWEEN M L KING JR ER WAY S AND 39TH AVE S, N SIDE
SDW-4655	U	U	U	PCC	DISTRICT6	3	0	1	0	0	1	PALMER DR NW BETWEEN 1ST E AVE NW AND 1ST W AVE NW, SW SIDE
SDW-21304	U	U	U	PCC	DISTRICT2	3	0	0	1	0	1	S BYRON ST BETWEEN CLAREMONT AVE S AND RAINIER AVE S, NW SIDE
SDW-26577	U	U	Y	PCC	DISTRICT2	1	0	0	0	1	1	WATERS WR AVE S BETWEEN 65TH AVE S AND 66TH AVE S, SW SIDE
SDW-40788	N	U	U	PCC	DISTRICT5	3	0	0	0	1	1	N 88TH ST BETWEEN CAROLINE AVE N AND WALLINGFORD AVE N, S SIDE
SDW-34914	Y	U	U	PCC	DISTRICT2	2	0	1	0	0	1	6TH AVE S BETWEEN SEATTLE E BLVD S AND S ROYAL BROUGHAM WAY, E SIDE
SDW-21111	U	U	Y	PCC	DISTRICT2	1	0	0	0	1	1	S LUCILE ST BETWEEN 15TH AVE S AND 16TH AVE S, S SIDE
SDW-32100	Y	U	U	PCC	DISTRICT3	2	1	0	0	0	1	E ROY ST BETWEEN SUMMIT AVE E AND BELMONT AVE E, N SIDE
SDW-8183	U	U	U	PCC	DISTRICT7	3	0	0	1	0	1	QUEEN ANNE DR BETWEEN 2ND AVE N AND NOB HILL AVE N, S SIDE
SDW-16858	Y	U	U	PCC	DISTRICT3	2	0	1	0	0	1	20TH AVE S BETWEEN S JACKSON PL AND S KING ST, W SIDE
SDW-19424	U	U	Y	PCC	DISTRICT2	1	0	0	0	1	1	14TH AVE S BETWEEN S OREGON ST AND S SNOQUALMIE W ST, W SIDE



**SDOT ADA Transition Plan Appendix 6.1d: 2017 Curb Ramp Healthcare Prioritization**

Sidewalk ID	Location H (1)	Location M	Location L (2)	Surface Type	District No.	Ramp Score	Facilities Served				Total Count	Unit Description
							A	B	C	D		
SDW-42137	U	U	U	PCC	DISTRICT1	3	0	0	0	1	1	SW LANDER ST BETWEEN SW ADMIRAL W WAY AND SW CAMPBELL PL, N SIDE
SDW-39289	U	U	U	PCC	DISTRICT7	3	0	0	0	1	1	W CREMONA ST BETWEEN 8TH AVE W AND 9TH AVE W, S SIDE
SDW-19063	U	U	Y	PCC	DISTRICT3	1	0	0	1	0	1	E MERCER ST BETWEEN 30TH AVE E AND DEAD END 2, S SIDE
SDW-6609	N	U	U	PCC	DISTRICT7	3	0	1	0	0	1	WARREN PL BETWEEN 1ST AVE AND DENNY WAY, W SIDE
SDW-9752	U	U	U	PCC	DISTRICT4	3	0	1	0	0	1	NE 63RD ST BETWEEN 22ND AVE NE AND RAVENNA AVE NE, N SIDE
SDW-8999	U	U	U	PCC	DISTRICT7	3	0	0	0	1	1	W COMMODORE WAY BETWEEN 27TH AVE W AND 31ST AVE W, S SIDE
SDW-4472	U	U	U	PCC	DISTRICT7	3	0	1	0	0	1	PIKE ST BETWEEN ALASKAN E RDWY WAY AND ELLIOTT AVE, SE SIDE
SDW-25972	U	U	U	PCC	DISTRICT1	3	0	0	0	1	1	56TH AVE SW BETWEEN SW LANDER ST AND SW LANDER PL, E SIDE
SDW-20539	U	U	Y	PCC	DISTRICT3	1	1	0	0	0	1	21ST AVE BETWEEN E CHERRY ST AND E COLUMBIA ST, W SIDE
SDW-22284	Y	U	U	PCC	DISTRICT2	2	0	0	0	1	1	S GRAHAM ST BETWEEN BLAIR TER S AND WILSON AVE S, S SIDE
SDW-25448	Y	U	U	PCC	DISTRICT1	2	0	0	1	0	1	SW ATLANTIC ST BETWEEN 45TH W AVE SW AND SUNSET AVE SW, S SIDE
SDW-39965	U	U	Y	PCC	DISTRICT1	1	0	1	0	0	1	SW CHARLESTOWN ST BETWEEN SW AVALON WAY AND 30TH AVE SW, N SIDE
SDW-17264	N	U	U	PCC	DISTRICT3	3	0	0	1	0	1	28TH AVE S BETWEEN S LANE ST AND S DEARBORN N ST, W SIDE
SDW-15709	U	U	Y	PCC	DISTRICT3	1	0	0	1	0	1	E VALLEY ST BETWEEN 24TH AVE E AND 26TH AVE E, N SIDE
SDW-41097	U	U	U	PCC	DISTRICT4	3	0	1	0	0	1	27TH AVE NE BETWEEN NE 57TH ST AND NE 60TH ST, W SIDE
SDW-17343	Y	U	U	PCC	DISTRICT3	2	0	0	1	0	1	30TH AVE E BETWEEN E REPUBLICAN ST AND E MERCER ST, E SIDE
SDW-9198	U	U	U	PCC	DISTRICT5	3	0	0	0	1	1	NE 128TH ST BETWEEN 23RD AVE NE AND 25TH AVE NE, S SIDE
SDW-37938	U	U	Y	PCC	DISTRICT7	1	0	0	0	1	1	W ARMOUR ST BETWEEN 42ND AVE W AND 43RD AVE W, N SIDE
SDW-29436	U	U	U	PCC	DISTRICT1	3	0	1	0	0	1	SW AUSTIN ST BETWEEN 45TH AVE SW AND 46TH AVE SW, N SIDE
SDW-4277	U	U	Y	AC	DISTRICT5	1	0	0	0	1	1	RAVENNA AVE NE BETWEEN NE 105TH ST AND 30TH AVE NE, SE SIDE
SDW-32255	Y	U	U	PCC	DISTRICT6	2	0	1	0	0	1	N ARGYLE PL BETWEEN 1ST AVE NW AND GREENWOOD AVE N, N SIDE
SDW-43476	U	U	U	PCC	DISTRICT1	3	0	0	0	1	1	SW JACOBSEN RD BETWEEN SW HUDSON ST AND 57TH AVE SW, NE SIDE
SDW-2127	U	U	U	PCC	DISTRICT6	3	0	0	0	1	1	33RD AVE NW BETWEEN NW 73RD ST AND NW 74TH ST, W SIDE
SDW-15844	U	U	Y	PCC	DISTRICT3	1	0	0	1	0	1	25TH AVE E BETWEEN E MERCER ST AND E ROY ST, W SIDE
SDW-46473	U	Y	U	PCC	DISTRICT4	3	0	1	0	0	1	N MIDVALE PL BETWEEN MIDVALE AVE N AND N 45TH ST, C SIDE
SDW-4654	U	U	U	PCC	DISTRICT6	3	0	1	0	0	1	PALMER DR NW BETWEEN 1ST W AVE NW AND NW 52ND ST, NE SIDE
SDW-40539	U	U	U	PCC	DISTRICT2	3	0	0	0	1	1	12TH AVE S BETWEEN S NEVADA ST AND S OREGON ST, E SIDE
SDW-43614	Y	U	U	PCC	DISTRICT5	2	0	0	0	1	1	N 105TH ST BETWEEN EVANSTON E AVE N AND FREMONT AVE N, N SIDE
SDW-26048	U	U	Y	PCC	DISTRICT1	1	0	0	0	1	1	SW BARTON ST BETWEEN 16TH AVE SW AND 17TH AVE SW, S SIDE
SDW-36148	U	U	U	PCC	DISTRICT7	3	0	0	0	1	1	36TH AVE W BETWEEN W ARMOUR ST AND W FULTON ST, W SIDE
SDW-468	U	U	Y	PCC	DISTRICT3	1	0	0	0	1	1	20TH AVE E BETWEEN E REPUBLICAN ST AND E MERCER ST, E SIDE
SDW-40427	U	U	U	PCC	DISTRICT2	3	0	0	0	1	1	CORSON AVE S BETWEEN S SNOQUALMIE ST AND 12TH AVE S, E SIDE
SDW-20857	N	U	U	PCC	DISTRICT2	3	0	0	0	1	1	28TH AVE S BETWEEN S RAYMOND N ST AND S RAYMOND S ST, E SIDE
SDW-24262	Y	U	U	PCC	DISTRICT2	2	0	0	0	1	1	S HOLLY ST BETWEEN 43RD AVE S AND 44TH AVE S, S SIDE
SDW-27437	U	U	U	PCC	DISTRICT1	3	0	1	0	0	1	34TH AVE SW BETWEEN SW MANNING ST AND SW CHARLESTOWN ST, W SIDE
SDW-11747	U	U	U	PCC	DISTRICT3	3	1	0	0	0	1	FAIRVIEW PL N BETWEEN FAIRVIEW AVE N AND FAIRVIEW NR AVE N, E SIDE
SDW-19446	U	U	U	PCC	DISTRICT3	3	0	1	0	0	1	22ND AVE BETWEEN E ALDER ST AND E TERRACE S ST, E SIDE
SDW-30773	U	U	Y	PCC	DISTRICT1	1	0	0	0	1	1	SW DAKOTA ST BETWEEN 53RD E AVE SW AND 53RD W AVE SW, S SIDE
SDW-28631	U	U	U	PCC	DISTRICT2	3	0	0	0	1	1	S VAN DYKE RD BETWEEN SEWARD PARK AVE S AND HAMPTON RD S, S SIDE
SDW-15678	U	U	Y	PCC	DISTRICT5	1	0	0	0	1	1	N 85TH ST BETWEEN BURKE AVE N AND MERIDIAN AVE N, N SIDE
SDW-40694	Y	U	U	PCC	DISTRICT5	2	0	0	0	1	1	INTERLAKE AVE N BETWEEN N 88TH ST AND N 90TH ST, E SIDE
SDW-27625	U	U	Y	PCC	DISTRICT1	1	0	0	0	1	1	SW FOREST ST BETWEEN 39TH AVE SW AND FAIRMOUNT AVE SW, N SIDE
SDW-3326	U	U	U	PCC	DISTRICT4	3	0	1	0	0	1	BRIDGE WAY N BETWEEN AURORA AVE N AND AURORA AV N NB OFF RP, SE SIDE
SDW-16678	Y	Y	U	PCC	DISTRICT3	2	0	0	1	0	1	S WASHINGTON ST BETWEEN 15TH AVE S AND 16TH AVE S, S SIDE
SDW-679	U	U	U	PCC	DISTRICT6	3	1	0	0	0	1	17TH AVE NW BETWEEN NW 49TH ST AND NW 50TH ST, E SIDE
SDW-147	Y	U	U	PCC	DISTRICT7	2	0	1	0	0	1	1ST AVE BETWEEN EAGLE ST AND WARREN PL, NE SIDE

**SDOT ADA Transition Plan Appendix 6.1d: 2017 Curb Ramp Healthcare Prioritization**

Sidewalk ID	Location H (1)	Location M	Location L (2)	Surface Type	District No.	Ramp Score	Facilities Served				Total Count	Unit Description
							A	B	C	D		
SDW-25190	Y	U	U	PCC	DISTRICT1	2	0	0	0	1	1	SW TRENTON ST BETWEEN 18TH AVE SW AND 20TH AVE SW, S SIDE
SDW-34751	U	U	U	PCC	DISTRICT6	3	0	0	1	0	1	1ST LOWER AVE NW BETWEEN NW 45TH ST AND NW 46TH ST, W SIDE
SDW-23277	U	U	Y	AC	DISTRICT2	1	0	0	0	1	1	SWIFT AVE S BETWEEN MARS AVE S AND S WILLOW ST, SW SIDE
SDW-42801	Y	U	U	PCC	DISTRICT1	2	0	0	0	1	1	SW ELMGROVE ST BETWEEN 11TH AVE SW AND 12TH AVE SW, S SIDE
SDW-23650	U	U	Y	PCC	DISTRICT1	1	0	0	0	1	1	BEACH DR SW BETWEEN SW JACOBSEN RD AND SW ANGELINE ST, NE SIDE
SDW-20278	Y	U	U	PCC	DISTRICT3	2	0	0	1	0	1	19TH AVE S BETWEEN S MAIN ST AND S JACKSON ST, W SIDE
SDW-12305	U	U	U	PCC	DISTRICT4	3	0	0	0	1	1	36TH AVE NE BETWEEN NE 80TH ST AND NE 82ND ST, W SIDE
SDW-40933	U	U	Y	PCC	DISTRICT3	1	0	0	1	0	1	E THOMAS ST BETWEEN 27TH AVE E AND M L KING JR WAY E, N SIDE
SDW-1790	U	U	U	PCC	DISTRICT6	3	0	0	0	1	1	35TH AVE NW BETWEEN NW 67TH ST AND NW 68TH ST, E SIDE
SDW-11340	Y	U	U	PCC	DISTRICT6	2	0	1	0	0	1	NW 56TH ST BETWEEN PALATINE PL N AND 2ND AVE NW, S SIDE
SDW-10587	Y	U	U	PCC	DISTRICT4	2	0	1	0	0	1	NE 53RD ST BETWEEN 29TH AVE NE AND 30TH AVE NE, N SIDE
SDW-27311	U	U	U	PCC-TS	DISTRICT2	3	0	0	0	1	1	S NORFOLK ST BETWEEN WATERS ER AVE S AND DEAD END 2, NW SIDE
SDW-32563	U	U	Y	PCC	DISTRICT3	1	0	1	0	0	1	20TH AVE S BETWEEN S JACKSON ST AND S JACKSON PL, E SIDE
SDW-10907	U	U	U	PCC	DISTRICT7	3	0	1	0	0	1	5TH AVE N BETWEEN PROSPECT ST AND HIGHLAND DR, E SIDE
SDW-26330	U	U	U	PCC	DISTRICT2	3	0	0	0	1	1	RAINIER AVE S BETWEEN S PILGRIM ST AND S NORFOLK ST, NE SIDE
SDW-42364	U	U	Y	PCC	DISTRICT3	1	0	1	0	0	1	S WASHINGTON ST BETWEEN 21ST AVE S AND DEAD END 5, N SIDE
SDW-19190	U	U	U	PCC	DISTRICT5	3	0	0	0	1	1	NE 91ST ST BETWEEN LATONA AVE NE AND 5TH AVE NE, N SIDE
SDW-38314	U	U	U	PCC	DISTRICT7	3	0	1	0	0	1	6TH AVE N BETWEEN WARD ST AND PROSPECT ST, E SIDE
SDW-28972	Y	U	U	PCC	DISTRICT1	2	0	0	0	1	1	BELVIDERE AVE SW BETWEEN SW STEVENS ST AND SW HANFORD ST, E SIDE
SDW-34672	U	U	U	PCC	DISTRICT2	3	0	0	0	1	1	ARROWSMITH AVE S BETWEEN DEAD END 2 AND S THAYER ST, SW SIDE
SDW-13232	Y	U	U	PCC	DISTRICT6	2	0	0	0	1	1	NW 68TH ST BETWEEN 30TH AVE NW AND 32ND S AVE NW, S SIDE
SDW-10693	N	U	Y	PCC	DISTRICT7	1	0	1	0	0	1	BLAINE ST BETWEEN WARREN AVE N AND 2ND AVE N, S SIDE
SDW-43575	U	U	N	PCC	DISTRICT3	3	1	0	0	0	1	BOYLSTON AVE BETWEEN BROADWAY AND MARION ST, NE SIDE
SDW-26565	U	U	U	PCC	DISTRICT2	3	0	0	0	1	1	RENTON AVE S BETWEEN S 112TH PL AND S 116TH PL, W SIDE
SDW-8115	U	U	Y	PCC	DISTRICT7	1	0	1	0	0	1	W CROCKETT ST BETWEEN 2ND AVE W AND 3RD S AVE W, S SIDE
SDW-42186	U	U	U	PCC	DISTRICT1	3	0	1	0	0	1	SW HENDERSON ST BETWEEN 30TH AVE SW AND 31ST AVE SW, S SIDE
SDW-4957	Y	U	U	PCC	DISTRICT7	2	0	0	0	1	1	43RD AVE W BETWEEN W BARRETT ST AND W DRAVUS ST, W SIDE
SDW-6995	U	U	U	PCC	DISTRICT4	3	0	1	0	0	1	WOODLAND PARK AVE N BETWEEN N 43RD S ST AND N 43RD N ST, W SIDE
SDW-35810	U	U	U	PCC	DISTRICT6	3	0	1	0	0	1	PALMER DR NW BETWEEN 1ST W AVE NW AND NW 52ND ST, SW SIDE
SDW-3317	Y	U	N	PCC	DISTRICT7	2	0	1	0	0	1	EAGLE ST BETWEEN WESTERN AVE AND 1ST AVE, NW SIDE
SDW-40547	U	U	U	PCC	DISTRICT2	3	0	0	0	1	1	13TH AVE S BETWEEN S SNOQUALMIE ST AND S ALASKA ST, W SIDE
SDW-35238	U	U	U	PCC	DISTRICT5	3	0	0	0	1	1	N 104TH ST BETWEEN LINDEN AVE N AND AURORA AVE N, N SIDE
SDW-43372	U	U	U	PCC	DISTRICT2	3	0	0	0	1	1	S PILGRIM ST BETWEEN 57TH AVE S AND 58TH AVE S, N SIDE
SDW-11379	Y	U	U	PCC	DISTRICT4	2	1	0	0	0	1	NE 50TH ST BETWEEN SAND POINT PL NE AND 44TH AVE NE, S SIDE
SDW-8206	U	U	U	PCC	DISTRICT7	3	0	0	0	1	1	W LYNN ST BETWEEN 28TH S AVE W AND 29TH AVE W, N SIDE
SDW-42797	U	U	U	PCC	DISTRICT2	3	0	0	0	1	1	66TH AVE S BETWEEN S PRENTICE ST AND S BANGOR ST, W SIDE
SDW-11658	U	U	U	PCC	DISTRICT5	3	0	0	0	1	1	NE 85TH ST BETWEEN 17TH E AVE NE AND LAKE CITY WAY NE, S SIDE
SDW-23163	Y	U	U	PCC	DISTRICT1	2	0	1	0	0	1	SW AVALON WAY BETWEEN SW ORLEANS ST AND SW CHARLESTOWN ST, E SIDE
SDW-16033	U	U	Y	PCC	DISTRICT3	1	0	0	1	0	1	E FIR ST BETWEEN 16TH W AVE AND 16TH E AVE, S SIDE
SDW-44403	U	U	Y	PCC	DISTRICT6	1	0	0	0	1	1	22ND AVE NW BETWEEN NW 90TH ST AND NW 93RD ST, E SIDE
SDW-7492	U	U	U	PCC	DISTRICT6	3	0	1	0	0	1	NW 54TH ST BETWEEN 1ST AVE NW AND 2ND AVE NW, S SIDE
SDW-6847	U	U	U	PCC	DISTRICT6	3	0	0	1	0	1	NW 45TH ST BETWEEN 1ST AVE NW AND 2ND E AVE NW, N SIDE
SDW-37243	U	U	U	PCC	DISTRICT7	3	0	0	0	1	1	W ARMOUR ST BETWEEN 44TH N AVE W AND MAGNOLIA N BV W, S SIDE
SDW-21518	Y	U	U	PCC	DISTRICT2	2	0	0	0	1	1	CORSON AVE S BETWEEN S ANGELINE ST AND S FERDINAND ST, E SIDE
SDW-26918	Y	U	U	PCC	DISTRICT1	2	0	0	0	1	1	60TH AVE SW BETWEEN SW ADMIRAL WAY AND SW HINDS ST, E SIDE
SDW-20722	U	U	U	PCC	DISTRICT2	3	0	0	0	1	1	S STEVENS ST BETWEEN 14TH AVE S AND 15TH AVE S, N SIDE

**SDOT ADA Transition Plan Appendix 6.1d: 2017 Curb Ramp Healthcare Prioritization**

Sidewalk ID	Location H (1)	Location M	Location L (2)	Surface Type	District No.	Ramp Score	Facilities Served				Total Count	Unit Description
							A	B	C	D		
SDW-13439	U	U	Y	PCC	DISTRICT7	1	0	1	0	0	1	VALLEY ST BETWEEN TAYLOR AVE N AND 6TH AVE N, S SIDE
SDW-11748	U	U	U	PCC	DISTRICT3	3	1	0	0	0	1	FAIRVIEW AVE N BETWEEN YALE AVE N AND FAIRVIEW AVE E, SE SIDE
SDW-23118	U	U	U	PCC	DISTRICT2	3	0	0	0	1	1	S EDMUNDS ST BETWEEN 13TH AVE S AND DEAD END 2, S SIDE
SDW-20105	U	U	U	PCC	DISTRICT2	3	0	0	0	1	1	S WAITE ST BETWEEN 18TH AVE S AND 19TH AVE S, S SIDE
SDW-6084	U	U	Y	PCC	DISTRICT3	1	1	0	0	0	1	YESLER WAY BETWEEN 6TH AVE AND 8TH AVE, S SIDE
SDW-6986	U	U	Y	PCC	DISTRICT4	1	0	1	0	0	1	WOODLAND PARK AVE N BETWEEN GREEN LAKE WAY N AND N 48TH ST, W SIDE
SDW-26301	U	U	Y	PCC	DISTRICT1	1	0	0	0	1	1	58TH AVE SW BETWEEN SW SPOKANE W ST AND HILLCREST AVE SW, E SIDE
SDW-15133	Y	U	U	PCC	DISTRICT3	2	0	0	0	1	1	E LYNN ST BETWEEN 18TH AVE E AND 19TH AVE E, S SIDE
SDW-41328	Y	N	U	PCC	DISTRICT3	2	1	0	0	0	1	BELMONT AVE E BETWEEN BELMONT PL E AND SUMMIT S AVE E, SW SIDE
SDW-40294	U	U	Y	PCC	DISTRICT5	1	0	1	0	0	1	5TH AVE NE BETWEEN NE 100TH ST AND NE 102ND ST, W SIDE
SDW-44706	U	U	U	PCC	DISTRICT2	3	0	0	0	1	1	S BRANDON ST BETWEEN 20TH AVE S AND 21ST AVE S, NE SIDE
SDW-4083	U	U	U	PCC	DISTRICT6	3	0	1	0	0	1	GREENWOOD AVE N BETWEEN N 54TH ST AND N 55TH S ST, E SIDE
SDW-27869	U	U	Y	PCC	DISTRICT1	1	0	0	0	1	1	SW ROXBURY ST BETWEEN 30TH AVE SW AND 31ST PL SW, S SIDE
SDW-11128	Y	U	U	PCC	DISTRICT6	2	0	0	0	1	1	NW 72ND ST BETWEEN 33RD AVE NW AND 34TH AVE NW, N SIDE
SDW-22498	Y	N	U	PCC	DISTRICT2	2	0	0	0	1	1	42ND AVE S BETWEEN S SNOQUALMIE ST AND S ALASKA ST, E SIDE
SDW-10916	U	U	U	PCC	DISTRICT7	3	0	1	0	0	1	6TH AVE N BETWEEN ALOHA ST AND WARD ST, W SIDE
SDW-41284	N	U	Y	PCC	DISTRICT3	1	0	0	1	0	1	S DEARBORN ST BETWEEN M L KING JR WAY S AND 28TH S AVE S, N SIDE
SDW-7798	U	U	U	PCC	DISTRICT4	3	0	1	0	0	1	N 34TH ST BETWEEN N NORTHLAKE PL AND CARR PL N, N SIDE
SDW-39960	U	U	Y	PCC	DISTRICT2	1	0	0	0	1	1	S MCCLELLAN ST BETWEEN 20TH AVE S AND 21ST N AVE S, S SIDE
SDW-9861	U	U	Y	PCC	DISTRICT7	1	0	0	0	1	1	W PARKMONT SR PL BETWEEN WEST VIEWMONT WAY W AND 43RD AVE W, S SIDE
SDW-11145	U	U	Y	PCC	DISTRICT7	1	0	1	0	0	1	NOB HILL AVE N BETWEEN CROCKETT ST AND BOSTON ST, W SIDE
SDW-41552	Y	U	U	PCC	DISTRICT3	2	0	0	0	1	1	E LYNN ST BETWEEN 15TH AVE E AND BOYER AVE E, N SIDE
SDW-42250	U	U	Y	PCC	DISTRICT7	1	0	0	0	1	1	W SMITH ST BETWEEN PIEDMONT PL W AND 37TH AVE W, SW SIDE
SDW-45774	Y	U	U	PCC	DISTRICT2	2	0	0	0	1	1	BEACON WR AVE S BETWEEN 39TH N AVE S AND S BARTON ST, SW SIDE
SDW-39175	U	U	U	PCC	DISTRICT6	3	0	0	0	1	1	33RD AVE NW BETWEEN NW 75TH ST AND NW 77TH ST, W SIDE
SDW-9132	U	U	U	PCC	DISTRICT7	3	0	0	0	1	1	W RUFFNER ST BETWEEN 29TH AVE W AND 30TH AVE W, N SIDE
SDW-11839	N	U	U	PCC	DISTRICT7	3	0	1	0	0	1	HOWE ST BETWEEN 1ST S AVE N AND WARREN AVE N, N SIDE
SDW-13791	U	U	U	PCC	DISTRICT4	3	0	1	0	0	1	27TH AVE NE BETWEEN NE 57TH ST AND NE 60TH ST, E SIDE
SDW-19516	U	U	U	PCC	DISTRICT3	3	0	0	0	1	1	22ND AVE E BETWEEN BOYER AVE E AND E BLAINE ST, SE SIDE
SDW-14180	U	U	Y	PCC	DISTRICT4	1	0	1	0	0	1	23RD AVE NE BETWEEN NE 68TH ST AND NE 70TH ST, W SIDE
SDW-40555	U	U	U	PCC	DISTRICT2	3	0	0	0	1	1	S ANGELINE ST BETWEEN 42ND AVE S AND 43RD AVE S, S SIDE
SDW-7312	U	U	Y	PCC	DISTRICT7	1	0	0	0	1	1	35TH AVE W BETWEEN W RAYE ST AND W ARMOUR ST, W SIDE
SDW-4981	U	U	Y	PCC	DISTRICT4	1	0	1	0	0	1	N 48TH ST BETWEEN STONE AVE N AND STONE WAY N, S SIDE
SDW-10317	U	U	U	PCC	DISTRICT7	3	0	0	0	1	1	W FULTON ST BETWEEN 10TH AVE W AND 10TH PL W, N SIDE
SDW-12736	U	U	Y	PCC	DISTRICT5	1	0	0	0	1	1	NE 88TH ST BETWEEN ROOSEVELT WAY NE AND 12TH AVE NE, S SIDE
SDW-9423	Y	U	U	PCC	DISTRICT6	2	0	0	0	1	1	NW 69TH ST BETWEEN 30TH AVE NW AND 32ND AVE NW, N SIDE
SDW-38570	Y	U	N	PCC	DISTRICT7	2	0	1	0	0	1	BOSTON ST BETWEEN WARREN AVE N AND 2ND AVE N, N SIDE
SDW-44111	U	U	Y	PCC	DISTRICT1	1	0	0	0	1	1	10TH AVE SW BETWEEN SW TRENTON ST AND SW HENDERSON ST, E SIDE
SDW-5123	Y	U	U	PCC	DISTRICT6	2	0	1	0	0	1	N 55TH ST BETWEEN GREENWOOD S AVE N AND PHINNEY AVE N, S SIDE
SDW-25976	U	U	U	PCC	DISTRICT1	3	0	0	0	1	1	57TH AVE SW BETWEEN SW LANDER ST AND SW TEIG PL, W SIDE
SDW-18560	U	U	Y	PCC	DISTRICT3	1	0	1	0	0	1	26TH AVE BETWEEN E OLIVE ST AND E HOWELL ST, W SIDE
SDW-5467	Y	U	U	PCC	DISTRICT4	2	0	1	0	0	1	N 48TH ST BETWEEN GREEN LAKE WAY N AND STONE AVE N, S SIDE
SDW-10645	U	U	Y	PCC	DISTRICT7	1	0	0	0	1	1	W ARMOUR ST BETWEEN 35TH AVE W AND 36TH AVE W, S SIDE
SDW-7826	U	U	U	AC/AG	DISTRICT5	3	0	0	1	0	1	NE 113TH ST BETWEEN 34TH AVE NE AND 35TH AVE NE, S SIDE
SDW-1497	U	U	Y	PCC	DISTRICT6	1	0	0	0	1	1	32ND AVE NW BETWEEN NW 68TH S ST AND NW 68TH N ST, E SIDE
SDW-28848	U	U	U	PCC	DISTRICT1	3	0	1	0	0	1	SW HOLLY ST BETWEEN HOLLY PL SW AND BEVERIDGE PL SW, N SIDE

**SDOT ADA Transition Plan Appendix 6.1d: 2017 Curb Ramp Healthcare Prioritization**

Sidewalk ID	Location H (1)	Location M	Location L (2)	Surface Type	District No.	Ramp Score	Facilities Served				Total Count	Unit Description
							A	B	C	D		
SDW-7380	U	U	U	PCC	DISTRICT7	3	0	0	0	1	1	W ETRURIA ST BETWEEN 8TH AVE W AND 10TH AVE W, NE SIDE
SDW-39111	U	U	U	PCC	DISTRICT4	3	0	1	0	0	1	23RD AVE NE BETWEEN DEAD END AND NE 63RD ST, W SIDE
SDW-37818	U	Y	U	PCC	DISTRICT7	3	0	1	0	0	1	1ST AVE N BETWEEN BLAINE ST AND HOWE S ST, W SIDE
SDW-8857	U	U	U	PCC	DISTRICT7	3	0	1	0	0	1	MCGRAW ST BETWEEN NOB HILL AVE N AND 4TH AVE N, S SIDE
SDW-37553	U	U	U	PCC	DISTRICT4	3	0	1	0	0	1	N NORTHLAKE WAY BETWEEN STONE WAY N AND N NORTHLAKE W PL, SW SIDE
SDW-19486	U	U	U	PCC	DISTRICT2	3	1	0	0	0	1	20TH AVE S BETWEEN S EDMUNDS ST AND S FERDINAND ST, W SIDE
SDW-18515	U	U	U	PCC	DISTRICT3	3	0	0	1	0	1	29TH AVE E BETWEEN E ROY E ST AND E VALLEY ST, W SIDE
SDW-5471	U	U	U	PCC	DISTRICT4	3	0	1	0	0	1	N 48TH ST BETWEEN WOODLAND PARK AVE N AND MIDVALE AVE N, S SIDE
SDW-11774	U	U	Y	PCC	DISTRICT7	1	0	1	0	0	1	W GARFIELD ST BETWEEN QUEEN ANNE AVE N AND 1ST AVE W, S SIDE
SDW-44098	Y	U	U	PCC	DISTRICT1	2	0	0	0	1	1	HARBOR AVE SW BETWEEN CALIFORNIA WAY SW AND FAIRMOUNT AVE SW, NE SIDE
SDW-6811	U	U	U	PCC	DISTRICT4	3	0	1	0	0	1	N 42ND ST BETWEEN INTERLAKE AVE N AND ASHWORTH AVE N, S SIDE
SDW-29711	U	N	Y	PCC	DISTRICT7	1	0	1	0	0	1	WESTERN AVE BETWEEN UNION ST AND PIKE ST, NE SIDE
SDW-39291	U	U	U	PCC	DISTRICT7	3	0	1	0	0	1	W COMSTOCK ST BETWEEN 3RD AVE W AND 4TH AVE W, S SIDE
SDW-2478	U	U	U	PCC	DISTRICT7	3	0	0	0	1	1	36TH AVE W BETWEEN W RAYE ST AND W ARMOUR ST, W SIDE
SDW-11347	U	N	U	PCC	DISTRICT6	3	0	1	0	0	1	NW 55TH ST BETWEEN 1ST AVE NW AND 2ND AVE NW, S SIDE
SDW-46222	U	U	Y	PCC	DISTRICT2	1	0	0	1	0	1	S SPOKANE ST BETWEEN 3RD AVE S AND DEAD END, S SIDE
SDW-18776	U	U	U	PCC	DISTRICT3	3	0	0	0	1	1	E EATON PL BETWEEN DEAD END AND 20TH AVE E, SW SIDE
SDW-41479	U	U	U	PCC	DISTRICT2	3	0	0	0	1	1	21ST AVE S BETWEEN COLUMBIA DR S AND S BENNETT ST, W SIDE
SDW-44181	Y	U	U	PCC	DISTRICT7	2	0	1	0	0	1	3RD AVE N BETWEEN NEWTON ST AND CROCKETT ST, E SIDE
SDW-33673	U	U	U	PCC	DISTRICT1	3	0	1	0	0	1	SW OHELLO ST BETWEEN WRIGHT AVE SW AND LEDROIT CT SW, NW SIDE
SDW-11455	U	U	U	PCC	DISTRICT7	3	0	1	0	0	1	2ND AVE W BETWEEN W BOSTON ST AND W MCGRAW ST, W SIDE
SDW-219	U	U	U	PCC	DISTRICT6	3	0	1	0	0	1	1ST AVE NW BETWEEN NW 53RD ST AND N 54TH ST, E SIDE
SDW-12200	U	U	Y	PCC	DISTRICT6	1	0	1	0	0	1	NW MARKET ST BETWEEN 28TH AVE NW AND NW 54TH ST, N SIDE
SDW-3811	U	U	Y	PCC	DISTRICT4	1	0	1	0	0	1	DENSMORE AVE N BETWEEN N 45TH W ST AND N 46TH ST, E SIDE
SDW-3518	U	U	U	PCC	DISTRICT6	3	0	0	1	0	1	EVANSTON AVE N BETWEEN N 45TH W ST AND N 46TH ST, E SIDE
SDW-236	U	U	U	PCC	DISTRICT5	3	0	0	0	1	1	27TH AVE NE BETWEEN DEAD END 2 AND NE 88TH ST, W SIDE
SDW-26322	U	U	U	PCC	DISTRICT2	3	0	0	0	1	1	53RD AVE S BETWEEN RAINIER AVE S AND S FLETCHER ST, E SIDE
SDW-11843	U	U	U	PCC	DISTRICT7	3	0	1	0	0	1	LEE ST BETWEEN 1ST AVE N AND TOWER PL, N SIDE
SDW-10516	N	U	N	PCC	DISTRICT7	3	0	1	0	0	1	HOWE ST BETWEEN 2ND AVE N AND 3RD AVE N, S SIDE
SDW-40931	U	U	Y	PCC	DISTRICT3	1	0	0	1	0	1	E REPUBLICAN ST BETWEEN 30TH AVE E AND 31ST AVE E, S SIDE
SDW-34239	U	U	Y	PCC	DISTRICT6	1	0	0	1	0	1	8TH AVE NW BETWEEN NW 100TH ST AND ALDERBROOK PL NW, W SIDE
SDW-17026	Y	U	U	PCC	DISTRICT3	2	0	0	1	0	1	28TH AVE E BETWEEN E MERCER ST AND E ROY ST, E SIDE
SDW-2308	U	U	U	AC/PCC	DISTRICT5	3	0	0	0	1	1	45TH AVE NE BETWEEN PAISLEY DR NE AND NE 90TH ST, E SIDE
SDW-27847	U	U	U	PCC-TS	DISTRICT1	3	0	0	0	1	1	SW CHARLESTOWN ST BETWEEN 46TH AVE SW AND 47TH AVE SW, N SIDE
SDW-11280	U	U	U	PCC	DISTRICT6	3	0	0	1	0	1	NW MARKET ST BETWEEN 1ST AVE NW AND NW 48TH ST, NE SIDE
SDW-28501	Y	U	U	PCC	DISTRICT1	2	0	1	0	0	1	25TH AVE SW BETWEEN SW BARTON ST AND SW CAMBRIDGE ST, W SIDE
SDW-18218	Y	U	U	PCC	DISTRICT5	2	0	0	0	1	1	NE 90TH ST BETWEEN 12TH AVE NE AND 15TH AVE NE, S SIDE
SDW-15354	U	U	Y	PCC	DISTRICT4	1	1	0	0	0	1	NE BOAT ST BETWEEN 15TH W AVE NE AND UNIVERSITY WAY NE, NE SIDE
SDW-15435	Y	U	U	PCC	DISTRICT3	2	1	0	0	0	1	E ROY ST BETWEEN MELROSE AVE E AND BELLEVUE AVE E, S SIDE
SDW-44097	U	U	Y	PCC	DISTRICT1	1	0	0	0	1	1	HARBOR AVE SW BETWEEN FAIRMOUNT AVE SW AND SW BRONSON WAY, SW SIDE
SDW-15057	Y	U	U	PCC	DISTRICT5	2	0	0	0	1	1	N 88TH ST BETWEEN CAROLINE AVE N AND WALLINGFORD AVE N, N SIDE
SDW-21708	U	U	Y	PCC	DISTRICT3	1	0	1	0	0	1	E OLIVE ST BETWEEN BELLEVUE AVE AND CRAWFORD PL, N SIDE
SDW-23981	Y	U	U	PCC	DISTRICT2	2	0	0	0	1	1	14TH AVE S BETWEEN S MCCLELLAN ST AND S FOREST ST, E SIDE
SDW-41949	U	U	U	PCC	DISTRICT2	3	0	0	0	1	1	14TH AVE S BETWEEN S WINTHROP ST AND S HANFORD ST, E SIDE
SDW-14418	N	U	U	PCC	DISTRICT4	3	0	1	0	0	1	RAVENNA PL NE BETWEEN 24TH AVE NE AND NE 54TH ST, SW SIDE
SDW-21717	U	U	U	PCC	DISTRICT5	3	0	0	0	1	1	12TH AVE NE BETWEEN NE 91ST ST AND NE 92ND ST, W SIDE



**SDOT ADA Transition Plan Appendix 6.1d: 2017 Curb Ramp Healthcare Prioritization**

Sidewalk ID	Location H (1)	Location M	Location L (2)	Surface Type	District No.	Ramp Score	Facilities Served				Total Count	Unit Description
							A	B	C	D		
SDW-12045	U	U	Y	PCC	DISTRICT7	1	0	1	0	0	1	WARD ST BETWEEN TAYLOR AVE N AND WARD PL, S SIDE
SDW-16123	U	U	U	PCC	DISTRICT4	3	0	1	0	0	1	21ST AVE NE BETWEEN NE 55TH ST AND NE RAVENNA EB BV, W SIDE
SDW-6083	Y	U	U	PCC	DISTRICT3	2	1	0	0	0	1	YESLER WAY BETWEEN 8TH AVE AND BROADWAY, S SIDE
SDW-17024	Y	U	U	PCC	DISTRICT3	2	0	0	0	1	1	E LYNN ST BETWEEN 22ND AVE E AND 24TH AVE E, S SIDE
SDW-41481	U	U	U	PCC	DISTRICT2	3	0	0	0	1	1	22ND AVE S BETWEEN DEAD END 2 AND S LUCILE ST, W SIDE
SDW-40643	U	U	Y	PCC	DISTRICT3	1	0	0	1	0	1	E FIR ST BETWEEN 12TH AVE AND 13TH AVE, N SIDE
SDW-5646	Y	U	U	PCC	DISTRICT7	2	1	0	0	0	1	MINOR AVE N BETWEEN REPUBLICAN ST AND MERCER ST, W SIDE
SDW-4808	Y	U	U	PCC	DISTRICT5	2	0	0	0	1	1	NE 85TH ST BETWEEN 32ND AVE NE AND 35TH AVE NE, N SIDE
SDW-6989	Y	U	U	PCC	DISTRICT4	2	0	1	0	0	1	WOODLAND PARK AVE N BETWEEN N 46TH ST AND GREEN LAKE WAY N, E SIDE
SDW-36741	U	U	U	AC	DISTRICT5	3	0	1	0	0	1	N 128TH ST BETWEEN DENSMORE AVE N AND MERIDIAN AVE N, N SIDE
SDW-6797	Y	U	U	PCC	DISTRICT2	2	0	1	0	0	1	S MYRTLE PL BETWEEN 33RD AVE S AND 35TH AVE S, NE SIDE
SDW-3026	U	U	U	PCC	DISTRICT6	3	0	0	1	0	1	GREENWOOD AVE N BETWEEN N 47TH N ST AND N 48TH ST, E SIDE
SDW-12406	U	U	Y	PCC	DISTRICT4	1	0	0	0	1	1	NE 82ND ST BETWEEN 35TH AVE NE AND 36TH AVE NE, S SIDE
SDW-43193	U	U	Y	PCC	DISTRICT1	1	0	1	0	0	1	35TH AVE SW BETWEEN SW CHARLESTOWN ST AND SW ANDOVER N ST, E SIDE
SDW-41555	U	U	U	PCC	DISTRICT2	3	0	0	0	1	1	S LUCILE ST BETWEEN 16TH AVE S AND 17TH AVE S, S SIDE
SDW-42634	U	U	N	PCC	DISTRICT2	3	0	0	0	1	1	S HANFORD ST BETWEEN BEACON AVE S AND 18TH AVE S, S SIDE
SDW-41292	U	U	U	PCC	DISTRICT2	3	0	0	0	1	1	S RAYMOND ST BETWEEN BEACON ER AVE S AND 25TH AVE S, S SIDE
SDW-45633	Y	U	U	PCC	DISTRICT5	2	0	0	0	1	1	N 125TH ST BETWEEN INTERURBAN TRL AND AURORA AVE N, N SIDE
SDW-5431	U	U	U	PCC	DISTRICT5	3	0	0	0	1	1	NE 86TH ST BETWEEN 29TH AVE NE AND 30TH AVE NE, N SIDE
SDW-45900	U	U	Y	AC	DISTRICT6	1	0	1	0	0	1	PHINNEY AVE N BETWEEN N 53RD ST AND N 54TH ST, E SIDE
SDW-12176	U	U	U	PCC	DISTRICT6	3	0	0	0	1	1	BAGLEY AVE N BETWEEN N 75TH ST AND N 77TH ST, E SIDE
SDW-29079	Y	U	U	PCC	DISTRICT1	2	0	0	0	1	1	SW ROXBURY ST BETWEEN 23RD AVE SW AND 24TH AVE SW, S SIDE
SDW-12619	Y	U	U	PCC	DISTRICT7	2	0	1	0	0	1	NOB HILL AVE N BETWEEN WARD UPPER ST AND PROSPECT ST, E SIDE
SDW-43150	U	U	U	PCC	DISTRICT4	3	1	0	0	0	1	41ST AVE NE BETWEEN SAND POINT N WAY NE AND NE 50TH ST, W SIDE
SDW-19279	U	U	Y	PCC	DISTRICT3	1	0	0	1	0	1	E SPRUCE ST BETWEEN 14TH AVE AND 15TH AVE, S SIDE
SDW-46494	U	Y	U	PCC	DISTRICT2	3	0	0	0	1	1	BEACON AVE S BETWEEN S STEVENS ST AND S HANFORD ST, C SIDE
SDW-1680	Y	U	U	PCC	DISTRICT5	2	0	0	0	1	1	30TH AVE NE BETWEEN NE 143RD PL AND NE 145TH ST, E SIDE
SDW-18459	Y	U	U	PCC	DISTRICT3	2	0	1	0	0	1	E HOWELL ST BETWEEN 24TH AVE AND 25TH AVE, S SIDE
SDW-36042	U	U	U	PCC	DISTRICT3	3	1	0	0	0	1	VALLEY ST BETWEEN YALE AVE N AND DEAD END, S SIDE
SDW-39074	U	U	U	PCC	DISTRICT6	3	1	0	0	0	1	NW 50TH ST BETWEEN 14TH AVE NW AND 15TH AVE NW, S SIDE
SDW-42779	U	U	U	PCC	DISTRICT2	3	0	0	0	1	1	39TH AVE S BETWEEN S ANGEL PL AND S MORGAN ST, E SIDE
SDW-760	Y	U	U	PCC	DISTRICT7	2	0	1	0	0	1	2ND AVE BETWEEN 2ND WR AVE AND DENNY WAY, E SIDE
SDW-19745	U	U	U	PCC	DISTRICT2	3	0	0	0	1	1	HAMPTON RD S BETWEEN S VAN DYKE RD AND S EDDY W ST, E SIDE
SDW-29071	Y	U	U	PCC	DISTRICT1	2	0	1	0	0	1	SW ROXBURY ST BETWEEN 28TH AVE SW AND 30TH AVE SW, N SIDE
SDW-24862	U	U	U	PCC	DISTRICT2	3	0	0	1	0	1	S OTHELLO ST BETWEEN 54TH AVE S AND BOWLYN PL S, N SIDE
SDW-7313	U	U	U	PCC	DISTRICT7	3	0	0	0	1	1	36TH AVE W BETWEEN W ARMOUR ST AND W FULTON ST, E SIDE
SDW-41021	U	U	U	PCC	DISTRICT2	3	0	0	0	1	1	S WINTHROP ST BETWEEN 14TH AVE S AND 15TH AVE S, S SIDE
SDW-29031	U	U	Y	PCC	DISTRICT7	1	0	1	0	0	1	OLIVE WAY BETWEEN BOREN AVE AND MINOR AVE, SE SIDE
SDW-10496	U	U	Y	PCC	DISTRICT7	1	0	0	1	0	1	FULTON ST BETWEEN MAYFAIR AVE N AND 3RD AVE N, S SIDE
SDW-1788	U	U	U	PCC	DISTRICT6	3	0	0	0	1	1	35TH AVE NW BETWEEN NW 68TH ST AND NW 70TH ST, E SIDE
SDW-7667	U	U	U	PCC	DISTRICT6	3	0	0	1	0	1	N 47TH ST BETWEEN FREMONT AVE N AND LINDEN AVE N, N SIDE
SDW-7285	U	U	U	PCC	DISTRICT7	3	0	0	0	1	1	9TH AVE W BETWEEN W FULTON ST AND W BARRETT ST, W SIDE
SDW-4518	Y	U	U	PCC	DISTRICT4	2	0	1	0	0	1	MIDVALE AVE N BETWEEN N 41ST ST AND N 42ND ST, E SIDE
SDW-17147	U	U	Y	PCC	DISTRICT3	1	1	0	0	0	1	E HARRISON ST BETWEEN 12TH AVE E AND 13TH AVE E, S SIDE
SDW-2934	U	U	Y	PCC	DISTRICT7	1	0	1	0	0	1	CLAY ST BETWEEN 3RD AVE AND 4TH AVE, NW SIDE
SDW-8152	U	U	Y	PCC	DISTRICT7	1	0	0	0	1	1	W RAYE ST BETWEEN 35TH AVE W AND PIEDMONT PL W, N SIDE

**SDOT ADA Transition Plan Appendix 6.1d: 2017 Curb Ramp Healthcare Prioritization**

Sidewalk ID	Location H (1)	Location M	Location L (2)	Surface Type	District No.	Ramp Score	Facilities Served				Total Count	Unit Description
							A	B	C	D		
SDW-11303	Y	U	U	PCC	DISTRICT7	2	0	1	0	0	1	6TH AVE W BETWEEN DEAD END 3 AND W COMSTOCK ST, W SIDE
SDW-20073	Y	U	U	PCC	DISTRICT3	2	0	1	0	0	1	E UNION ST BETWEEN SENECA ST AND BROADWAY, N SIDE
SDW-7523	U	U	Y	PCC	DISTRICT7	1	0	0	0	1	1	W TILDEN ST BETWEEN 29TH AVE W AND 30TH AVE W, S SIDE
SDW-39176	U	U	U	PCC	DISTRICT6	3	0	0	0	1	1	33RD AVE NW BETWEEN NW 72ND ST AND NW 73RD ST, W SIDE
SDW-9436	U	U	U	PCC	DISTRICT6	3	0	0	0	1	1	NW 70TH ST BETWEEN 34TH AVE NW AND 35TH AVE NW, N SIDE
SDW-19099	U	U	U	PCC	DISTRICT5	3	0	0	0	1	1	15TH AVE NE BETWEEN NE 86TH ST AND NE 88TH ST, W SIDE
SDW-17925	U	U	U	PCC	DISTRICT3	3	1	0	0	0	1	BELLEVUE PL E BETWEEN SUMMIT E AVE E AND BELMONT PL E, NW SIDE
SDW-923	U	U	U	PCC	DISTRICT5	3	0	0	0	1	1	20TH AVE NE BETWEEN NE 135TH ST AND NE 135TH PL, W SIDE
SDW-36756	U	U	U	PCC	DISTRICT6	3	0	1	0	0	1	2ND AVE NW BETWEEN NW 52ND E ST AND NW 53RD E ST, E SIDE
SDW-38566	Y	U	U	AC	DISTRICT1	2	0	1	0	0	1	SW SPOKANE NR ST BETWEEN HARBOR AV SW OFF RP AND HARBOR AVE SW, N SIDE
SDW-22296	U	U	Y	PCC	DISTRICT2	1	0	0	0	1	1	BEACON WR AVE S BETWEEN S JUNEAU ST AND S RAYMOND ST, W SIDE
SDW-12301	Y	U	U	PCC	DISTRICT4	2	0	0	0	1	1	36TH AVE NE BETWEEN NE 84TH ST AND NE 85TH ST, W SIDE
SDW-9718	U	U	U	PCC	DISTRICT7	3	0	0	0	1	1	8TH AVE W BETWEEN W FLORENTIA PL AND W ETRURIA ST, W SIDE
SDW-37208	Y	U	N	PCC	DISTRICT6	2	0	1	0	0	1	NW MARKET ST BETWEEN 26TH AVE NW AND 28TH AVE NW, N SIDE
SDW-28259	U	U	U	PCC	DISTRICT1	3	0	0	0	1	1	SW ORLEANS ST BETWEEN 53RD AVE SW AND 55TH N AVE SW, S SIDE
SDW-23937	U	U	U	PCC	DISTRICT2	3	0	0	0	1	1	S HANFORD ST BETWEEN 17TH W AVE S AND 17TH E AVE S, N SIDE
SDW-29142	U	U	U	PCC	DISTRICT2	3	0	0	0	1	1	S COOPER ST BETWEEN WATERS ER AVE S AND DEAD END 2, NW SIDE
SDW-27988	U	U	N	PCC	DISTRICT2	3	0	0	0	1	1	S ROXBURY ST BETWEEN 54TH E AVE S AND LINDSAY PL S, S SIDE
SDW-32645	U	U	U	PCC	DISTRICT6	3	0	0	0	1	1	23RD AVE NW BETWEEN NW 91ST ST AND NW 93RD ST, W SIDE
SDW-24506	U	U	Y	PCC	DISTRICT2	1	0	0	0	1	1	S FOREST ST BETWEEN 17TH AVE S AND 18TH AVE S, S SIDE
SDW-21727	Y	U	U	AC	DISTRICT5	2	0	1	0	0	1	3RD AVE NE BETWEEN NE 97TH ST AND NE 100TH ST, W SIDE
SDW-43196	U	U	U	PCC	DISTRICT1	3	0	0	1	0	1	45TH AVE SW BETWEEN SUNSET AVE SW AND SW ATLANTIC E ST, E SIDE
SDW-11474	U	U	U	PCC	DISTRICT4	3	0	1	0	0	1	NE 62ND ST BETWEEN 28TH AVE NE AND 29TH AVE NE, N SIDE
SDW-27309	U	U	U	PCC	DISTRICT2	3	0	0	0	1	1	S NORFOLK ST BETWEEN ARROWSMITH AVE S AND DEAD END 1, NW SIDE
SDW-11146	Y	U	U	PCC	DISTRICT7	2	0	1	0	0	1	NOB HILL AVE N BETWEEN NEWTON ST AND CROCKETT ST, W SIDE
SDW-4761	U	U	U	PCC	DISTRICT6	3	0	1	0	0	1	N 36TH ST BETWEEN FREMONT LN N AND LINDEN AVE N, S SIDE
SDW-21146	U	U	Y	PCC	DISTRICT3	1	0	0	1	0	1	S DEARBORN ST BETWEEN 29TH W AVE S AND 29TH E AVE S, S SIDE
SDW-21064	Y	U	U	PCC	DISTRICT3	2	0	0	0	1	1	E BOSTON LOWER ST BETWEEN 14TH AVE E AND E BOSTON SR TR, NE SIDE
SDW-7053	Y	U	U	PCC	DISTRICT7	2	0	1	0	0	1	STEWART ST BETWEEN POST AL AND 1ST AVE, SE SIDE
SDW-23190	U	Y	Y	PCC	DISTRICT1	1	0	1	0	0	1	SW GENESEE ST BETWEEN 32ND AVE SW AND 35TH AVE SW, N SIDE
SDW-7014	U	U	U	PCC	DISTRICT4	3	0	1	0	0	1	N 45TH ST BETWEEN DENSMORE W AVE N AND DENSMORE E AVE N, S SIDE
SDW-5616	U	U	U	PCC	DISTRICT4	3	0	1	0	0	1	N 45TH ST BETWEEN WHITMAN W AVE N AND WHITMAN E AVE N, N SIDE
SDW-10790	U	U	U	AC	DISTRICT7	3	0	0	0	1	1	W BERTONA ST BETWEEN 15TH AVE W AND 16TH AVE W, N SIDE
SDW-5995	U	U	U	PCC	DISTRICT6	3	0	0	0	1	1	NW 71ST ST BETWEEN 33RD AVE NW AND 34TH AVE NW, N SIDE
SDW-130	U	U	Y	PCC	DISTRICT7	1	0	1	0	0	1	1ST AVE BETWEEN BAY ST AND DENNY WAY, SW SIDE
SDW-29766	U	U	U	PCC	DISTRICT1	3	0	0	0	1	1	SW CHARLESTOWN ST BETWEEN 45TH AVE SW AND 46TH AVE SW, S SIDE
SDW-42868	U	U	N	PCC	DISTRICT1	3	0	1	0	0	1	SW GENESEE ST BETWEEN 32ND AVE SW AND 35TH AVE SW, S SIDE
SDW-21807	U	U	Y	PCC	DISTRICT2	1	0	0	0	1	1	17TH AVE S BETWEEN S SHELTON ST AND S PEARL ST, W SIDE
SDW-41787	U	U	U	PCC	DISTRICT2	3	0	0	0	1	1	17TH AVE S BETWEEN S SHELTON ST AND S PEARL ST, E SIDE
SDW-9866	U	U	U	PCC	DISTRICT7	3	0	0	0	1	1	W PARKMONT PL BETWEEN MOUNTAIN DR W AND ROSEMONT PL W, SE SIDE
SDW-38654	U	Y	U	PCC	DISTRICT4	3	0	1	0	0	1	WALLINGFORD AVE N BETWEEN N 45TH ST AND N 46TH ST, E SIDE
SDW-38638	U	U	U	PCC	DISTRICT5	3	0	0	0	1	1	NE 86TH ST BETWEEN 26TH AVE NE AND 27TH AVE NE, N SIDE
SDW-20958	U	U	U	PCC	DISTRICT2	3	0	0	0	1	1	S LANDER ST BETWEEN 18TH E AVE S AND 19TH W AVE S, N SIDE
SDW-5725	Y	U	U	PCC	DISTRICT4	2	0	1	0	0	1	WALLINGFORD AVE N BETWEEN N 44TH ST AND N 45TH ST, E SIDE
SDW-17178	U	U	U	PCC	DISTRICT3	3	0	1	0	0	1	26TH AVE BETWEEN E YESLER WAY AND E FIR ST, W SIDE
SDW-14940	U	U	Y	PCC	DISTRICT3	1	0	0	1	0	1	16TH AVE BETWEEN E YESLER WAY AND E FIR W ST, E SIDE

**SDOT ADA Transition Plan Appendix 6.1d: 2017 Curb Ramp Healthcare Prioritization**

Sidewalk ID	Location H (1)	Location M	Location L (2)	Surface Type	District No.	Ramp Score	Facilities Served				Total Count	Unit Description
							A	B	C	D		
SDW-33861	U	U	Y	AC/PCC	DISTRICT5	1	0	0	0	1	1	NE 130TH ST BETWEEN 1ST AVE NE AND 3RD AVE NE, S SIDE
SDW-39264	Y	U	U	PCC	DISTRICT4	2	0	1	0	0	1	WOODLAWN PL N BETWEEN DEAD END AND N 45TH ST, W SIDE
SDW-12558	U	U	N	PCC	DISTRICT5	3	0	0	0	1	1	BURKE AVE N BETWEEN N 85TH ST AND N 88TH ST, W SIDE
SDW-14183	Y	U	U	PCC	DISTRICT4	2	0	1	0	0	1	23RD AVE NE BETWEEN NE 63RD ST AND NE 65TH ST, W SIDE
SDW-10972	U	U	Y	PCC	DISTRICT2	1	1	0	0	0	1	S WASHINGTON ST BETWEEN 6TH AVE S AND DEAD END 1, S SIDE
SDW-35567	Y	U	N	PCC	DISTRICT6	2	0	1	0	0	1	26TH AVE NW BETWEEN NW 58TH ST AND NW 59TH ST, E SIDE
SDW-23797	U	U	U	PCC	DISTRICT1	3	0	0	0	1	1	SW GENESEE ST BETWEEN CHILBERG AVE SW AND BEACH DR SW, N SIDE
SDW-43445	U	U	Y	PCC	DISTRICT1	1	0	0	0	1	1	37TH AVE SW BETWEEN SW ADMIRAL W WAY AND SW OLGA ST, E SIDE
SDW-7742	U	U	U	PCC	DISTRICT7	3	0	0	1	0	1	4TH AVE N BETWEEN SMITH ST AND HALLADAY ST, E SIDE
SDW-25362	Y	U	U	PCC	DISTRICT1	2	0	0	0	1	1	SW LANDER ST BETWEEN 58TH E AVE SW AND 58TH W AVE SW, S SIDE
SDW-21793	U	U	U	PCC	DISTRICT2	3	0	0	0	1	1	16TH AVE S BETWEEN S ORCAS ST AND S JUNEAU ST, W SIDE
SDW-1564	U	U	U	AC	DISTRICT5	3	0	0	0	1	1	30TH AVE NE BETWEEN NE 140TH ST AND NE 143RD ST, W SIDE
SDW-20579	U	U	Y	PCC	DISTRICT2	1	0	0	1	0	1	S BRANDON ST BETWEEN 47TH W AVE S AND 47TH E AVE S, N SIDE
SDW-15304	U	U	U	PCC-TS	DISTRICT4	3	0	1	0	0	1	NE 54TH ST BETWEEN 21ST AVE NE AND 22ND WR AVE NE, S SIDE
SDW-4751	N	U	Y	PCC	DISTRICT7	1	0	1	0	0	1	DENNY WAY BETWEEN WARREN AVE N AND 2ND WR AVE, N SIDE
SDW-40051	U	U	U	PCC	DISTRICT2	3	0	0	0	1	1	HAMPTON RD S BETWEEN S VAN DYKE RD AND S EDDY W ST, W SIDE
SDW-24566	U	U	U	PCC	DISTRICT2	3	0	0	0	1	1	S HORTON ST BETWEEN 16TH AVE S AND 17TH AVE S, N SIDE
SDW-18574	U	U	Y	PCC	DISTRICT3	1	0	0	0	1	1	11TH AVE E BETWEEN E ALOHA ST AND E PROSPECT ST, W SIDE
SDW-1320	U	U	U	PCC	DISTRICT7	3	0	0	0	1	1	26TH AVE W BETWEEN W NEWTON ST AND W CROCKETT ST, W SIDE
SDW-11771	Y	U	U	PCC	DISTRICT7	2	0	1	0	0	1	W GALER ST BETWEEN 1ST E AVE W AND 1ST W AVE W, N SIDE
SDW-16847	Y	U	N	AC	DISTRICT5	2	0	0	0	1	1	GREENWOOD AVE N BETWEEN N GREENWOOD CIR AND N 100TH ST, W SIDE
SDW-37672	U	U	U	AC	DISTRICT7	3	0	0	0	1	1	W COMMODORE WAY BETWEEN 27TH AVE W AND 31ST AVE W, N SIDE
SDW-2309	U	U	U	PCC	DISTRICT7	3	0	0	0	1	1	44TH AVE W BETWEEN W ARMOUR S ST AND W ARMOUR N ST, SW SIDE
SDW-26165	Y	U	U	PCC	DISTRICT1	2	0	0	0	1	1	56TH AVE SW BETWEEN SW MANNING ST AND SW ORLEANS ST, E SIDE
SDW-12910	U	U	U	PCC	DISTRICT4	3	0	1	0	0	1	28TH AVE NE BETWEEN NE 60TH ST AND NE 62ND ST, W SIDE
SDW-25237	U	U	Y	PCC	DISTRICT2	1	0	0	1	0	1	ORCHARD PL S BETWEEN S ORCHARD S ST AND S GARDEN ST, E SIDE
SDW-22129	U	U	Y	PCC	DISTRICT2	1	0	0	0	1	1	S ANGELINE ST BETWEEN 12TH AVE S AND 13TH AVE S, S SIDE
SDW-10559	U	Y	Y	PCC	DISTRICT7	1	0	1	0	0	1	1ST AVE N BETWEEN GALER ST AND GARFIELD S ST, W SIDE
SDW-42095	U	U	U	PCC	DISTRICT1	3	0	0	0	1	1	SW CHARLESTOWN ST BETWEEN 56TH AVE SW AND 57TH AVE SW, S SIDE
SDW-43442	U	U	Y	PCC	DISTRICT1	1	0	0	0	1	1	36TH AVE SW BETWEEN SW LANDER ST AND SW STEVENS ST, W SIDE
SDW-26401	U	U	U	PCC	DISTRICT2	3	0	0	0	1	1	59TH AVE S BETWEEN S HAZEL N ST AND S HAZEL S ST, E SIDE
SDW-26066	U	U	U	PCC	DISTRICT1	3	0	0	1	0	1	SW HILL ST BETWEEN 46TH AVE SW AND 47TH AVE SW, N SIDE
SDW-10735	U	U	Y	PCC	DISTRICT4	1	0	0	0	1	1	21ST AVE NE BETWEEN NE 83RD ST AND NE 85TH ST, E SIDE
SDW-16124	U	U	U	PCC	DISTRICT4	3	0	1	0	0	1	21ST AVE NE BETWEEN NE 55TH ST AND NE RAVENNA EB BV, E SIDE
SDW-14123	U	U	Y	PCC	DISTRICT6	1	0	0	0	1	1	N 78TH ST BETWEEN EAST GREEN LAKE DR N AND MERIDIAN AVE N, SE SIDE
SDW-12875	Y	U	U	PCC	DISTRICT3	2	0	0	1	0	1	25TH AVE E BETWEEN E THOMAS ST AND E MERCER ST, E SIDE
SDW-40042	Y	U	U	PCC	DISTRICT5	2	0	1	0	0	1	15TH AVE NE BETWEEN NE 106TH ST AND NE 107TH ST, W SIDE
SDW-23137	Y	U	U	PCC	DISTRICT2	2	0	0	0	1	1	S NEVADA ST BETWEEN 11TH AVE S AND 12TH AVE S, S SIDE
SDW-33993	N	U	U	PCC	DISTRICT7	3	0	0	0	1	1	W BARRETT ST BETWEEN 36TH AVE W AND 37TH AVE W, S SIDE
SDW-37121	U	U	U	AC/PCC	DISTRICT6	3	0	0	1	0	1	NW 45TH ST BETWEEN 1ST AVE NW AND 2ND E AVE NW, S SIDE
SDW-30185	U	U	Y	PCC	DISTRICT1	1	0	1	0	0	1	SW BARTON ST BETWEEN 30TH AVE SW AND 31ST AVE SW, S SIDE
SDW-5325	Y	U	U	PCC	DISTRICT7	2	0	1	0	0	1	PINE ST BETWEEN POST AL AND 1ST AVE, NW SIDE
SDW-30921	U	U	Y	PCC	DISTRICT1	1	0	0	0	1	1	52ND AVE SW BETWEEN SW GENESEE ST AND SW OREGON ST, W SIDE
SDW-27996	U	U	U	PCC	DISTRICT2	3	0	0	0	1	1	S THAYER ST BETWEEN ARROWSMITH AVE S AND DEAD END, NW SIDE
SDW-44581	Y	U	U	PCC	DISTRICT1	2	0	1	0	0	1	38TH AVE SW BETWEEN SW GENESEE ST AND SW OREGON ST, W SIDE
SDW-13889	U	U	Y	PCC	DISTRICT4	1	1	0	0	0	1	45TH AVE NE BETWEEN NE 45TH ST AND NE 47TH ST, E SIDE

**SDOT ADA Transition Plan Appendix 6.1d: 2017 Curb Ramp Healthcare Prioritization**

Sidewalk ID	Location H (1)	Location M	Location L (2)	Surface Type	District No.	Ramp Score	Facilities Served				Total Count	Unit Description
							A	B	C	D		
SDW-28010	U	U	U	PCC	DISTRICT1	3	0	1	0	0	1	SW CHARLESTOWN ST BETWEEN 33RD AVE SW AND 34TH AVE SW, S SIDE
SDW-2686	U	U	Y	PCC	DISTRICT4	1	0	1	0	0	1	ALBION PL N BETWEEN N 36TH ST AND N 38TH ST, W SIDE
SDW-30768	U	U	U	PCC	DISTRICT1	3	0	0	0	1	1	SW DAKOTA ST BETWEEN 48TH AVE SW AND 49TH AVE SW, N SIDE
SDW-24218	U	U	Y	PCC	DISTRICT2	1	0	1	0	0	1	34TH PL S BETWEEN S HOLLY PL AND HOLLY PARK DR S, W SIDE
SDW-18073	U	U	Y	PCC	DISTRICT3	1	1	0	0	0	1	BELMONT AVE E BETWEEN SUMMIT S AVE E AND SUMMIT N AVE E, NE SIDE
SDW-29135	Y	U	N	PCC	DISTRICT2	2	0	1	0	0	1	SEATTLE BLVD S BETWEEN 4TH AVE S AND S DEARBORN ST, NE SIDE
SDW-7749	Y	U	U	PCC	DISTRICT7	2	0	1	0	0	1	4TH AVE N BETWEEN CROCKETT ST AND BOSTON ST, W SIDE
SDW-39071	Y	U	U	PCC	DISTRICT4	2	0	1	0	0	1	N ALLEN PL BETWEEN AURORA S AVE N AND WINSLOW PL N, S SIDE
SDW-6043	U	U	Y	AC	DISTRICT5	1	0	0	0	1	1	NE 105TH ST BETWEEN 35TH AVE NE AND 36TH AVE NE, N SIDE
SDW-23513	Y	U	U	PCC	DISTRICT2	2	0	0	1	0	1	S HINDS ST BETWEEN 33RD AVE S AND 34TH AVE S, N SIDE
SDW-7235	U	U	U	PCC	DISTRICT7	3	0	0	0	1	1	W BARRETT ST BETWEEN 8TH W AVE W AND 9TH AVE W, N SIDE
SDW-22135	U	U	U	PCC	DISTRICT2	3	0	0	0	1	1	S BENNETT ST BETWEEN 13TH AVE S AND 14TH AVE S, N SIDE
SDW-11126	U	U	Y	PCC	DISTRICT6	1	0	0	0	1	1	NW 72ND ST BETWEEN 34TH AVE NW AND 35TH AVE NW, N SIDE
SDW-19816	Y	U	U	PCC	DISTRICT2	2	0	0	0	1	1	18TH AVE S BETWEEN S FOREST ST AND S STEVENS ST, E SIDE
SDW-22511	Y	U	U	PCC	DISTRICT2	2	0	0	0	1	1	44TH AVE S BETWEEN DEAD END 1 AND S ALASKA ST, W SIDE
SDW-10553	U	U	Y	PCC	DISTRICT7	1	0	1	0	0	1	1ST AVE N BETWEEN HOWE S ST AND HOWE N ST, E SIDE
SDW-10656	U	U	Y	PCC	DISTRICT7	1	0	1	0	0	1	NOB HILL AVE N BETWEEN LYNN ST AND MCGRAW ST, W SIDE
SDW-27063	Y	U	U	PCC	DISTRICT1	2	0	0	0	1	1	SW CHARLESTOWN ST BETWEEN 42ND AVE SW AND CALIFORNIA AVE SW, N SIDE
SDW-19824	U	U	Y	PCC	DISTRICT2	1	0	0	0	1	1	19TH AVE S BETWEEN S FOREST ST AND S STEVENS ST, E SIDE
SDW-12062	Y	U	U	PCC	DISTRICT7	2	0	1	0	0	1	4TH AVE W BETWEEN W GALER W ST AND W GARFIELD ST, W SIDE
SDW-23939	U	U	Y	PCC	DISTRICT1	1	0	0	0	1	1	SW ORLEANS ST BETWEEN 57TH PL SW AND HILLCREST AVE SW, N SIDE
SDW-28975	U	U	U	PCC	DISTRICT1	3	0	0	0	1	1	BELVIDERE AVE SW BETWEEN SW OLGA ST AND SW LANDER ST, E SIDE
SDW-42146	U	U	U	PCC	DISTRICT1	3	0	1	0	0	1	30TH AVE SW BETWEEN SW DAKOTA ST AND SW ADAMS ST, W SIDE
SDW-43268	U	U	Y	PCC	DISTRICT2	1	0	0	1	0	1	42ND AVE S BETWEEN RAINIER AVE S AND S BRANDON ST, W SIDE
SDW-1849	U	U	Y	PCC	DISTRICT6	1	0	1	0	0	1	28TH AVE NW BETWEEN NW 57TH ST AND NW 58TH ST, W SIDE
SDW-29899	U	U	U	PCC	DISTRICT5	3	0	0	0	1	1	STONE AVE N BETWEEN ROOSEVELT WAY N AND N 145TH ST, E SIDE
SDW-31916	U	U	U	PCC	DISTRICT1	3	0	1	0	0	1	HEIGHTS PL SW BETWEEN HEIGHTS AVE SW AND DEAD END, W SIDE
SDW-40270	U	U	N	PCC	DISTRICT2	3	0	0	0	1	1	S BENNETT ST BETWEEN 15TH AVE S AND 16TH AVE S, S SIDE
SDW-15136	U	U	U	PCC	DISTRICT3	3	0	0	0	1	1	E LYNN ST BETWEEN DELMAR DR E AND 15TH AVE E, S SIDE
SDW-33392	Y	U	U	PCC	DISTRICT1	2	0	0	0	1	1	45TH AVE SW BETWEEN SW CHARLESTOWN ST AND SW ANDOVER ST, W SIDE
SDW-22321	Y	U	U	PCC	DISTRICT2	2	0	0	0	1	1	17TH AVE S BETWEEN S WAITE ST AND S LANDER ST, W SIDE
SDW-23969	U	U	U	PCC	DISTRICT2	3	0	0	0	1	1	S THISTLE ST BETWEEN 48TH AVE S AND 50TH AVE S, S SIDE
SDW-1086	U	U	U	PCC	DISTRICT5	3	0	0	0	1	1	24TH AVE NE BETWEEN NE 123RD ST AND DEAD END 3, E SIDE
SDW-29437	N	U	Y	PCC	DISTRICT2	1	0	0	1	0	1	S LUCILE ST BETWEEN RAINIER AVE S AND 46TH AVE S, S SIDE
SDW-26219	Y	U	U	PCC	DISTRICT1	2	0	0	0	1	1	SW KENYON ST BETWEEN 15TH AVE SW AND 16TH AVE SW, N SIDE
SDW-27667	U	U	U	PCC	DISTRICT1	3	0	1	0	0	1	SW OHELLO ST BETWEEN VIEW LN SW AND DEAD END, W SIDE
SDW-1244	U	U	Y	PCC	DISTRICT6	1	0	1	0	0	1	26TH AVE NW BETWEEN NW 61ST ST AND NW 62ND ST, W SIDE
SDW-6948	U	U	U	PCC	DISTRICT6	3	0	1	0	0	1	N 52ND ST BETWEEN PALATINE AVE N AND GREENWOOD N AVE N, S SIDE
SDW-5341	U	U	Y	PCC	DISTRICT7	1	1	0	0	0	1	PONTIUS AVE N BETWEEN MERCER ST AND DEAD END, W SIDE
SDW-21745	Y	U	U	PCC	DISTRICT2	2	0	0	0	1	1	11TH AVE S BETWEEN S OREGON ST AND S SNOQUALMIE ST, E SIDE
SDW-22943	U	U	U	PCC	DISTRICT2	3	0	0	0	1	1	17TH AVE S BETWEEN S HORTON ST AND S HINDS ST, E SIDE
SDW-40516	U	U	U	PCC	DISTRICT3	3	0	1	0	0	1	E GALER ST BETWEEN 17TH AVE E AND 18TH AVE E, S SIDE
SDW-12737	U	U	Y	PCC	DISTRICT5	1	0	0	0	1	1	NE 88TH ST BETWEEN ROOSEVELT WAY NE AND 12TH AVE NE, N SIDE
SDW-10673	U	U	U	PCC	DISTRICT7	3	0	1	0	0	1	1ST AVE N BETWEEN BOSTON ST AND LYNN ST, W SIDE
SDW-38614	U	U	Y	PCC	DISTRICT5	1	0	0	0	1	1	NE 127TH ST BETWEEN 28TH AVE NE AND 30TH AVE NE, N SIDE
SDW-7653	U	U	U	PCC	DISTRICT4	3	0	1	0	0	1	N 47TH ST BETWEEN INTERLAKE AVE N AND WOODLAWN AVE N, N SIDE



**SDOT ADA Transition Plan Appendix 6.1d: 2017 Curb Ramp Healthcare Prioritization**

Sidewalk ID	Location H (1)	Location M	Location L (2)	Surface Type	District No.	Ramp Score	Facilities Served				Total Count	Unit Description
							A	B	C	D		
SDW-37977	Y	U	U	PCC	DISTRICT6	2	0	0	0	1	1	NW 67TH ST BETWEEN 33RD AVE NW AND 34TH AVE NW, N SIDE
SDW-28540	Y	U	U	PCC	DISTRICT1	2	0	1	0	0	1	30TH AVE SW BETWEEN SW HENDERSON ST AND SW BARTON ST, W SIDE
SDW-45663	U	U	U	PCC	DISTRICT3	3	1	0	0	0	1	EASTLAKE AVE E BETWEEN WARD ST AND PROSPECT ST, E SIDE
SDW-34240	U	U	Y	PCC	DISTRICT6	1	0	0	1	0	1	8TH AVE NW BETWEEN NW 100TH ST AND ALDERBROOK PL NW, E SIDE
SDW-19530	Y	U	U	PCC	DISTRICT3	2	0	0	1	0	1	13TH AVE BETWEEN E YESLER WAY AND E FIR ST, W SIDE
SDW-18790	U	U	U	PCC	DISTRICT3	3	0	1	0	0	1	E GALER ST BETWEEN 16TH AVE E AND AUBURN PL E, N SIDE
SDW-21142	U	U	Y	PCC	DISTRICT3	1	0	0	1	0	1	S DEARBORN ST BETWEEN YAKIMA AVE S AND 30TH W AVE S, S SIDE
SDW-46636	Y	U	N	PCC	DISTRICT2	2	0	0	0	1	1	S ROXBURY ST BETWEEN 56TH W AVE S AND 56TH E AVE S, N SIDE
SDW-15139	U	U	U	PCC	DISTRICT3	3	0	0	0	1	1	E NEWTON ST BETWEEN 22ND AVE E AND 23RD AVE E, SW SIDE
SDW-25669	U	U	U	PCC	DISTRICT1	3	0	0	0	1	1	SW TEIG PL BETWEEN 56TH AVE SW AND 57TH AVE SW, NW SIDE
SDW-9864	U	U	U	PCC	DISTRICT7	3	0	0	0	1	1	W PARKMONT PL BETWEEN ROSEMONT PL W AND ELLINOR DR W, NW SIDE
SDW-44342	U	U	U	PCC	DISTRICT2	3	0	0	0	1	1	S FOREST ST BETWEEN 13TH AVE S AND 14TH AVE S, N SIDE
SDW-11301	U	U	N	PCC	DISTRICT7	3	0	1	0	0	1	6TH AVE W BETWEEN W LEE ST AND W GALER E ST, E SIDE
SDW-18818	Y	U	U	PCC	DISTRICT3	2	0	0	1	0	1	S KING ST BETWEEN M L KING JR WAY S AND 28TH AVE S, N SIDE
SDW-24386	U	U	U	PCC	DISTRICT2	3	0	0	0	1	1	S OREGON ST BETWEEN POWELL PL S AND 11TH AVE S, S SIDE
SDW-17185	U	U	Y	PCC	DISTRICT3	1	0	0	1	0	1	26TH AVE S BETWEEN S DEARBORN W ST AND S CHARLES ST, E SIDE
SDW-32108	U	U	U	PCC	DISTRICT5	3	0	1	0	0	1	N 113TH PL BETWEEN CORLISS AVE N AND DEAD END, S SIDE
SDW-33571	Y	U	U	PCC	DISTRICT1	2	0	1	0	0	1	SW WALKER ST BETWEEN 44TH AVE SW AND FERRY AVE SW, N SIDE
SDW-23910	U	U	Y	AC	DISTRICT2	1	0	0	0	1	1	S GRAHAM ST BETWEEN 22ND AVE S AND 23RD AVE S, S SIDE
SDW-25249	Y	U	U	PCC	DISTRICT1	2	0	0	1	0	1	SW SEATTLE ST BETWEEN 46TH AVE SW AND SUNSET AVE SW, N SIDE
SDW-19304	U	U	U	PCC	DISTRICT2	3	0	0	0	1	1	S BRANDON ST BETWEEN 28TH AVE S AND 29TH AVE S, N SIDE
SDW-10703	U	U	U	PCC	DISTRICT6	3	0	1	0	0	1	NW 52ND ST BETWEEN 2ND E AVE NW AND 2ND W AVE NW, N SIDE
SDW-5614	U	U	U	PCC	DISTRICT4	3	0	1	0	0	1	N 45TH ST BETWEEN WHITMAN E AVE N AND WOODLAND PARK AVE N, S SIDE
SDW-27731	U	U	Y	PCC	DISTRICT1	1	0	1	0	0	1	FAUNTLEROY WAY SW BETWEEN CALIFORNIA AVE SW AND 44TH AVE SW, N SIDE
SDW-34129	U	U	U	PCC	DISTRICT5	3	0	1	0	0	1	5TH AVE NW BETWEEN DEAD END AND NW 110TH ST, E SIDE
SDW-10281	U	U	U	PCC	DISTRICT2	3	0	1	0	0	1	S ALASKA ST BETWEEN 31ST AVE S AND 32ND AVE S, N SIDE
SDW-11555	U	U	Y	PCC	DISTRICT7	1	0	0	1	0	1	BIGELOW AVE N BETWEEN MCGRAW ST AND WHEELER ST, E SIDE
SDW-20048	Y	U	N	PCC	DISTRICT3	2	0	1	0	0	1	21ST AVE BETWEEN E YESLER WAY AND E FIR ST, W SIDE
SDW-5810	Y	U	U	PCC	DISTRICT4	2	0	1	0	0	1	STONE WAY N BETWEEN N NORTHLAKE WAY AND N 34TH ST, E SIDE
SDW-18758	N	U	Y	PCC	DISTRICT3	1	0	1	0	0	1	E JOHN ST BETWEEN 23RD AVE E AND 24TH AVE E, S SIDE
SDW-33395	U	U	N	PCC	DISTRICT1	3	0	0	0	1	1	46TH AVE SW BETWEEN SW ANDOVER ST AND SW DAKOTA ST, W SIDE
SDW-26292	U	U	Y	PCC	DISTRICT1	1	0	0	0	1	1	57TH AVE SW BETWEEN SW HANFORD ST AND FRATER AVE SW, E SIDE
SDW-42560	Y	U	U	PCC	DISTRICT2	2	0	0	0	1	1	66TH AVE S BETWEEN WATERS WR AVE S AND S RYAN ST, E SIDE
SDW-32059	U	U	Y	PCC	DISTRICT4	1	0	1	0	0	1	NE 54TH ST BETWEEN RAVENNA W AVE NE AND RAVENNA E AVE NE, S SIDE
SDW-12332	Y	U	U	PCC	DISTRICT4	2	0	1	0	0	1	RAVENNA AVE NE BETWEEN NE 73RD ST AND NE 75TH ST, W SIDE
SDW-27130	U	U	U	PCC	DISTRICT2	3	0	1	0	0	1	30TH AVE S BETWEEN MCCOY PL S AND S ANGELINE ST, E SIDE
SDW-4839	U	U	Y	PCC	DISTRICT4	1	0	1	0	0	1	N 43RD ST BETWEEN WOODLAWN AVE N AND DENSMORE AVE N, S SIDE
SDW-25286	U	U	U	PCC	DISTRICT2	3	0	0	0	1	1	39TH AVE S BETWEEN S EDDY ST AND S ANGEL PL, E SIDE
SDW-18547	U	U	Y	PCC	DISTRICT3	1	0	1	0	0	1	25TH AVE E BETWEEN E DENNY WAY AND E JOHN ST, E SIDE
SDW-37191	U	U	U	PCC	DISTRICT4	3	0	1	0	0	1	26TH AVE NE BETWEEN NE 60TH ST AND NE 62ND ST, E SIDE
SDW-24391	U	U	U	PCC	DISTRICT2	3	0	0	0	1	1	S PEARL ST BETWEEN 13TH AVE S AND 15TH AVE S, N SIDE
SDW-16942	U	U	Y	PCC	DISTRICT5	1	0	1	0	0	1	5TH AVE NE BETWEEN NE 95TH ST AND NE 97TH ST, W SIDE
SDW-31124	U	U	Y	PCC	DISTRICT1	1	0	0	0	1	1	49TH AVE SW BETWEEN SW ANDOVER ST AND SW DAKOTA ST, W SIDE
SDW-24185	N	U	U	PCC	DISTRICT2	3	0	0	1	0	1	33RD AVE S BETWEEN S HINDS ST AND S SPOKANE ST, W SIDE
SDW-27513	Y	U	U	PCC	DISTRICT2	2	0	0	0	1	1	18TH AVE S BETWEEN S BAYVIEW W ST AND S WAITE ST, E SIDE
SDW-12780	Y	U	U	PCC	DISTRICT4	2	0	1	0	0	1	27TH AVE NE BETWEEN NE 62ND ST AND NE 65TH ST, E SIDE

**SDOT ADA Transition Plan Appendix 6.1d: 2017 Curb Ramp Healthcare Prioritization**

Sidewalk ID	Location H (1)	Location M	Location L (2)	Surface Type	District No.	Ramp Score	Facilities Served				Total Count	Unit Description
							A	B	C	D		
SDW-45550	Y	Y	U	PCC	DISTRICT3	2	0	1	0	0	1	S JACKSON ST BETWEEN 20TH PL S AND 22ND AVE S, S SIDE
SDW-14779	U	U	U	PCC	DISTRICT5	3	0	1	0	0	1	NE 89TH ST BETWEEN 20TH AVE NE AND DEAD END 1, N SIDE
SDW-26619	U	U	Y	PCC	DISTRICT1	1	0	0	0	1	1	OLSON PL SW BETWEEN 3RD AVE SW AND SW CAMBRIDGE PL, NW SIDE
SDW-38116	U	U	U	PCC	DISTRICT4	3	0	1	0	0	1	27TH AVE NE BETWEEN NE BLAKELEY ST AND NE 53RD ST, W SIDE
SDW-16564	U	U	Y	PCC	DISTRICT5	1	0	0	0	1	1	WALLINGFORD AVE N BETWEEN N 92ND ST AND N 95TH ST, E SIDE
SDW-6812	U	U	U	PCC	DISTRICT4	3	0	1	0	0	1	N 42ND ST BETWEEN INTERLAKE AVE N AND ASHWORTH AVE N, N SIDE
SDW-11383	Y	U	U	PCC	DISTRICT4	2	1	0	0	0	1	NE 50TH ST BETWEEN 41ST AVE NE AND SAND POINT WAY NE, N SIDE
SDW-16118	U	U	Y	PCC	DISTRICT4	1	0	1	0	0	1	20TH AVE NE BETWEEN NE 52ND ST AND NE 54TH ST, E SIDE
SDW-28765	U	U	U	PCC	DISTRICT2	3	0	0	1	0	1	43RD AVE S BETWEEN S FERDINAND ST AND S HUDSON ST, E SIDE
SDW-21792	Y	U	U	PCC	DISTRICT2	2	0	0	0	1	1	16TH AVE S BETWEEN S ORCAS ST AND S JUNEAU ST, E SIDE
SDW-9470	U	U	Y	PCC	DISTRICT7	1	0	1	0	0	1	NOB HILL AVE N BETWEEN HOWE ST AND NEWTON ST, E SIDE
SDW-25970	U	U	Y	PCC	DISTRICT1	1	0	0	0	1	1	55TH AVE SW BETWEEN ALKI AVE SW AND SW LANDER ST, W SIDE
SDW-11431	U	U	Y	PCC	DISTRICT7	1	0	1	0	0	1	3RD AVE W BETWEEN W BLAINE ST AND W HOWE ST, W SIDE
SDW-21992	U	U	U	PCC	DISTRICT2	3	0	0	1	0	1	S HINDS ST BETWEEN 25TH AVE S AND CHEASTY BLVD S, N SIDE
SDW-9199	U	U	U	PCC	DISTRICT5	3	0	0	0	1	1	NE 128TH ST BETWEEN 23RD AVE NE AND 25TH AVE NE, N SIDE
SDW-14415	U	U	U	PCC	DISTRICT4	3	0	1	0	0	1	RAVENNA AVE NE BETWEEN NE 53RD ST AND NE 54TH E ST, E SIDE
SDW-8671	N	U	U	PCC	DISTRICT3	3	0	1	0	0	1	S WELLER ST BETWEEN 12TH AVE S AND RAINIER AVE S, N SIDE
SDW-32681	Y	U	U	PCC	DISTRICT6	2	0	0	1	0	1	NW 100TH ST BETWEEN NW 100TH PL AND 8TH AVE NW, S SIDE
SDW-43444	U	U	Y	PCC	DISTRICT1	1	0	0	0	1	1	37TH AVE SW BETWEEN SW LANDER ST AND SW STEVENS ST, E SIDE
SDW-15939	Y	U	U	PCC	DISTRICT4	2	1	0	0	0	1	NE PACIFIC ST BETWEEN XW 17 AVNE AND NE PACIFIC PL, SW SIDE
SDW-24504	Y	U	U	PCC	DISTRICT2	2	0	0	0	1	1	S FOREST ST BETWEEN 18TH AVE S AND 19TH AVE S, S SIDE
SDW-29540	Y	Y	U	PCC	DISTRICT7	2	0	1	0	0	1	1ST AVE BETWEEN UNIVERSITY ST AND UNION ST, SW SIDE
SDW-17469	U	U	Y	PCC	DISTRICT3	1	0	0	1	0	1	DEWEY PL E BETWEEN E HARRISON ST AND E REPUBLICAN ST, W SIDE
SDW-37045	U	U	U	PCC	DISTRICT7	3	0	0	0	1	1	W RUFFNER ST BETWEEN 10TH AVE W AND 11TH AVE W, N SIDE
SDW-17192	U	U	U	PCC	DISTRICT3	3	1	0	0	0	1	SUMMIT AVE E BETWEEN BELLEVUE E PL E AND E PROSPECT ST, W SIDE
SDW-36968	U	U	Y	PCC	DISTRICT6	1	0	0	0	1	1	SUNNYSIDE AVE N BETWEEN EAST GREEN LAKE DR N AND N 75TH ST, W SIDE
SDW-15206	U	U	U	PCC	DISTRICT3	3	0	0	1	0	1	E ROY ST BETWEEN 25TH AVE E AND 26TH AVE E, N SIDE
SDW-38622	U	U	U	PCC	DISTRICT7	3	0	1	0	0	1	BOSTON ST BETWEEN 3RD AVE N AND NOB HILL AVE N, S SIDE
SDW-37314	Y	U	U	PCC	DISTRICT5	2	0	0	0	1	1	NE 125TH ST BETWEEN NE 125TH SR W ST AND 11TH AVE NE, N SIDE
SDW-17197	U	U	U	PCC	DISTRICT3	3	1	0	0	0	1	SUMMIT AVE E BETWEEN E MERCER ST AND E ROY ST, E SIDE
SDW-10687	U	U	Y	PCC	DISTRICT7	1	0	1	0	0	1	2ND AVE N BETWEEN CROCKETT ST AND BOSTON ST, W SIDE
SDW-13399	Y	U	U	PCC	DISTRICT4	2	0	0	0	1	1	30TH AVE NE BETWEEN NE 82ND ST AND NE 85TH ST, W SIDE
SDW-43394	Y	U	U	PCC	DISTRICT1	2	0	0	1	0	1	SW HILL ST BETWEEN 46TH AVE SW AND 47TH AVE SW, S SIDE
SDW-4414	U	U	U	PCC	DISTRICT6	3	0	0	1	0	1	LINDEN AVE N BETWEEN N 46TH ST AND N 47TH ST, E SIDE
SDW-12044	U	U	U	PCC	DISTRICT7	3	0	1	0	0	1	WARD ST BETWEEN 6TH AVE N AND AURORA AVE N, N SIDE
SDW-7445	U	U	U	PCC	DISTRICT7	3	0	0	0	1	1	W BARRETT ST BETWEEN 44TH AVE W AND MAGNOLIA BLVD W, S SIDE
SDW-9517	U	U	U	PCC	DISTRICT4	3	0	1	0	0	1	N 36TH ST BETWEEN INTERLAKE AVE N AND ASHWORTH AVE N, N SIDE
SDW-15926	U	U	U	PCC	DISTRICT4	3	0	1	0	0	1	NE 57TH ST BETWEEN 26TH AVE NE AND 27TH AVE NE, S SIDE
SDW-20546	U	U	Y	PCC	DISTRICT2	1	0	0	1	0	1	RAINIER AVE S BETWEEN S COURT ST AND 33RD AVE S, SW SIDE
SDW-44304	Y	U	U	PCC	DISTRICT3	2	1	0	0	0	1	BROADWAY BETWEEN E FIR ST AND TERRY AVE, W SIDE
SDW-11538	U	U	U	PCC	DISTRICT7	3	0	0	1	0	1	5TH AVE N BETWEEN HALLADAY ST AND RAYE UPPER ST, E SIDE
SDW-33705	Y	U	U	PCC	DISTRICT1	2	0	0	0	1	1	37TH AVE SW BETWEEN SW STEVENS ST AND SW HANFORD ST, W SIDE
SDW-24038	Y	U	U	PCC	DISTRICT1	2	0	1	0	0	1	32ND AVE SW BETWEEN SW ANDOVER ST AND SW GENESEE ST, NW SIDE
SDW-27724	U	U	Y	PCC	DISTRICT1	1	0	1	0	0	1	FAUNTLEROY WAY SW BETWEEN SW HOLLY ST AND SW WILLOW ST, E SIDE
SDW-46109	Y	U	U	PCC	DISTRICT1	2	0	0	0	1	1	SW ROXBURY ST BETWEEN DEAD END 1 AND OLSON PL SW, N SIDE
SDW-15287	U	U	Y	PCC	DISTRICT4	1	0	1	0	0	1	NE 50TH ST BETWEEN 20TH AVE NE AND 21ST AVE NE, N SIDE

**SDOT ADA Transition Plan Appendix 6.1d: 2017 Curb Ramp Healthcare Prioritization**

Sidewalk ID	Location H (1)	Location M	Location L (2)	Surface Type	District No.	Ramp Score	Facilities Served				Total Count	Unit Description
							A	B	C	D		
SDW-28491	Y	U	U	PCC	DISTRICT1	2	0	1	0	0	1	24TH AVE SW BETWEEN SW BARTON E ST AND SW CAMBRIDGE ST, E SIDE
SDW-33709	U	U	U	PCC	DISTRICT1	3	0	0	0	1	1	37TH AVE SW BETWEEN SW ADMIRAL W WAY AND SW OLGA ST, W SIDE
SDW-14321	U	U	U	PCC	DISTRICT6	3	0	0	0	1	1	CORLISS AVE N BETWEEN N 77TH ST AND N 80TH E ST, E SIDE
SDW-26544	N	U	U	PCC	DISTRICT1	3	0	0	0	1	1	SW MYRTLE ST BETWEEN 14TH AVE SW AND 16TH AVE SW, S SIDE
SDW-45044	U	U	U	PCC	DISTRICT6	3	0	1	0	0	1	1ST AVE NW BETWEEN N ARGYLE PL AND PALATINE PL N, W SIDE
SDW-19214	Y	U	U	PCC	DISTRICT3	2	0	0	1	0	1	E REPUBLICAN ST BETWEEN 31ST AVE E AND 32ND AVE E, N SIDE
SDW-8288	Y	U	U	PCC	DISTRICT7	2	0	0	0	1	1	W BARRETT ST BETWEEN PROSCH AVE W AND 14TH AVE W, N SIDE
SDW-3514	U	U	Y	PCC	DISTRICT6	1	0	0	1	0	1	EVANSTON AVE N BETWEEN N 47TH ST AND N 48TH ST, W SIDE
SDW-22037	Y	U	U	PCC	DISTRICT2	2	0	0	0	1	1	S DAWSON ST BETWEEN 27TH AVE S AND 28TH N AVE S, S SIDE
SDW-17927	U	U	Y	PCC	DISTRICT3	1	1	0	0	0	1	BELLEVUE PL E BETWEEN BELMONT AVE E AND SUMMIT W AVE E, NW SIDE
SDW-25739	Y	U	U	PCC/AG	DISTRICT2	2	0	0	0	1	1	46TH AVE S BETWEEN S ROSE ST AND S THISTLE ST, W SIDE
SDW-7939	U	U	U	AC	DISTRICT5	3	0	0	0	1	1	NE 95TH ST BETWEEN 42ND AVE NE AND 44TH AVE NE, S SIDE
SDW-37673	U	U	U	PCC	DISTRICT7	3	0	0	0	1	1	W COMMODORE WAY BETWEEN 23RD AVE W AND 24TH AVE W, SW SIDE
SDW-40806	Y	U	U	PCC	DISTRICT4	2	0	1	0	0	1	30TH AVE NE BETWEEN NE 70TH W ST AND NE 75TH ST, E SIDE
SDW-17999	U	U	Y	PCC	DISTRICT3	1	0	0	0	1	1	20TH AVE E BETWEEN E MILLER ST AND E LOUISA ST, E SIDE
SDW-8982	U	U	U	PCC	DISTRICT7	3	0	0	0	1	1	13TH AVE W BETWEEN W RUFFNER ST AND W EMERSON ST, E SIDE
SDW-38698	U	U	U	PCC	DISTRICT4	3	0	1	0	0	1	INTERLAKE AVE N BETWEEN N 46TH ST AND N 47TH ST, E SIDE
SDW-25738	Y	U	N	PCC/AG	DISTRICT2	2	0	0	0	1	1	46TH AVE S BETWEEN S ROSE ST AND S THISTLE ST, E SIDE
SDW-14631	U	U	Y	PCC-TS	DISTRICT7	1	0	1	0	0	1	4TH AVE N BETWEEN ALOHA ST AND WARD ST, E SIDE
SDW-26231	Y	U	U	PCC	DISTRICT1	2	0	1	0	0	1	SW THISTLE ST BETWEEN 20TH AVE SW AND DELRIDGE WAY SW, S SIDE
SDW-5541	U	U	U	PCC	DISTRICT4	3	0	1	0	0	1	N 45TH ST BETWEEN WOODLAND PARK AVE N AND MIDVALE AVE N, S SIDE
SDW-21706	Y	U	U	PCC	DISTRICT3	2	0	1	0	0	1	E OLIVE ST BETWEEN CRAWFORD PL AND SUMMIT AVE, S SIDE
SDW-12774	Y	U	U	PCC	DISTRICT4	2	0	1	0	0	1	27TH AVE NE BETWEEN NE 72ND ST AND NE 75TH ST, E SIDE
SDW-37426	U	U	U	PCC	DISTRICT7	3	0	0	0	1	1	W ARMOUR ST BETWEEN 30TH AVE W AND 31ST AVE W, S SIDE
SDW-6990	Y	U	N	PCC	DISTRICT4	2	0	1	0	0	1	WOODLAND PARK AVE N BETWEEN N 45TH ST AND N 46TH ST, W SIDE
SDW-3205	Y	U	U	PCC	DISTRICT6	2	0	1	0	0	1	TROLL AVE N BETWEEN N 35TH ST AND N 36TH ST, W SIDE
SDW-25903	U	U	Y	PCC	DISTRICT2	1	0	0	0	1	1	42ND AVE S BETWEEN S EDDY N ST AND S EDDY S ST, W SIDE
SDW-32697	Y	U	U	PCC	DISTRICT3	2	0	0	1	0	1	S CHARLES ST BETWEEN 22ND AVE S AND 23RD AVE S, N SIDE
SDW-42998	U	U	Y	AC	DISTRICT5	1	0	0	0	1	1	N 145TH ST BETWEEN WALLINGFORD AVE N AND BURKE AVE N, N SIDE
SDW-17180	Y	U	N	PCC	DISTRICT3	2	0	0	1	0	1	26TH AVE S BETWEEN S WADSWORTH PL AND S IRVING ST, W SIDE
SDW-41850	U	U	Y	PCC	DISTRICT2	1	0	1	0	0	1	35TH AVE S BETWEEN S OREGON ST AND S ALASKA ST, E SIDE
SDW-4530	U	U	Y	PCC	DISTRICT4	1	0	1	0	0	1	MIDVALE AVE N BETWEEN N 46TH ST AND N 47TH ST, E SIDE
SDW-12047	Y	U	U	PCC	DISTRICT7	2	0	1	0	0	1	WARD ST BETWEEN 5TH AVE N AND TAYLOR AVE N, N SIDE
SDW-12779	Y	U	U	PCC	DISTRICT4	2	0	1	0	0	1	27TH AVE NE BETWEEN NE 62ND ST AND NE 65TH ST, W SIDE
SDW-214	U	U	U	PCC	DISTRICT6	3	0	1	0	0	1	1ST AVE NW BETWEEN N ARGYLE PL AND PALATINE PL N, E SIDE
SDW-2716	U	U	Y	AC	DISTRICT7	1	0	1	0	0	1	ALASKAN E RDWY WAY BETWEEN UNIVERSITY ST AND UNION ST, NE SIDE
SDW-5634	N	U	Y	PCC	DISTRICT4	1	0	1	0	0	1	MIDVALE AVE N BETWEEN N 45TH ST AND N MIDVALE PL, E SIDE
SDW-7744	U	U	U	PCC	DISTRICT7	3	0	0	1	0	1	4TH AVE N BETWEEN MCGRAW ST AND WHEELER ST, W SIDE
SDW-38039	Y	U	U	PCC	DISTRICT6	2	0	1	0	0	1	N 56TH ST BETWEEN GREENWOOD AVE N AND PHINNEY AVE N, S SIDE
SDW-41438	U	U	Y	PCC	DISTRICT6	1	0	0	0	1	1	DENSMORE AVE N BETWEEN N 82ND ST AND N 85TH ST, E SIDE
SDW-41954	U	U	Y	PCC	DISTRICT2	1	0	0	0	1	1	15TH AVE S BETWEEN S WINTHROP ST AND S HANFORD ST, E SIDE
SDW-33393	Y	U	U	PCC	DISTRICT1	2	0	0	0	1	1	46TH AVE SW BETWEEN SW DAKOTA ST AND SW GENESEE ST, E SIDE
SDW-17365	U	U	Y	PCC	DISTRICT3	1	0	0	0	1	1	E LYNN ST BETWEEN 19TH AVE E AND E HOWE ST, N SIDE
SDW-8378	Y	U	U	PCC	DISTRICT6	2	0	0	0	1	1	NW 75TH ST BETWEEN 31ST AVE NW AND 32ND AVE NW, S SIDE
SDW-6935	U	U	U	PCC	DISTRICT4	3	0	1	0	0	1	N 42ND ST BETWEEN WHITMAN E AVE N AND WOODLAND PK S AVE N, N SIDE
SDW-42883	N	U	Y	PCC	DISTRICT2	1	0	0	1	0	1	S BYRON ST BETWEEN MCCLINTOCK AVE S AND 33RD AVE S, SE SIDE

**SDOT ADA Transition Plan Appendix 6.1d: 2017 Curb Ramp Healthcare Prioritization**

Sidewalk ID	Location H (1)	Location M	Location L (2)	Surface Type	District No.	Ramp Score	Facilities Served				Total Count	Unit Description
							A	B	C	D		
SDW-7660	N	U	Y	PCC	DISTRICT4	1	0	1	0	0	1	N 47TH ST BETWEEN WOODLAND PARK AVE N AND MIDVALE AVE N, S SIDE
SDW-36555	U	U	U	PCC	DISTRICT5	3	0	0	0	1	1	4TH AVE NW BETWEEN NW 132ND ST AND DEAD END 2, W SIDE
SDW-34950	Y	U	U	PCC	DISTRICT5	2	0	0	0	1	1	23RD AVE NE BETWEEN NE 128TH ST AND NE 130TH ST, W SIDE
SDW-4081	U	U	U	PCC	DISTRICT6	3	0	1	0	0	1	GREENWOOD AVE N BETWEEN N 55TH N ST AND N ARGYLE PL, W SIDE
SDW-43885	U	U	U	PCC	DISTRICT1	3	0	0	0	1	1	SW WEBSTER ST BETWEEN 14TH AVE SW AND 15TH AVE SW, N SIDE
SDW-37226	U	U	U	PCC	DISTRICT4	3	0	1	0	0	1	N 34TH ST BETWEEN ALBION PL N AND WOODLAND PARK AVE N, S SIDE
SDW-42673	Y	U	U	PCC	DISTRICT1	2	0	1	0	0	1	FAUNTLEROY WAY SW BETWEEN SW GENESEE W ST AND 36TH AVE SW, SE SIDE
SDW-18324	U	U	Y	PCC	DISTRICT3	1	0	1	0	0	1	E DENNY WAY BETWEEN 25TH AVE AND 26TH AVE, S SIDE
SDW-24030	U	U	Y	PCC	DISTRICT1	1	0	1	0	0	1	28TH AVE SW BETWEEN SW ANDOVER ST AND SW YANCY ST, W SIDE
SDW-24757	U	U	U	PCC	DISTRICT2	3	0	0	0	1	1	S 116TH PL BETWEEN RENTON AVE S AND 69TH PL S, NE SIDE
SDW-26173	U	U	U	PCC	DISTRICT1	3	0	0	0	1	1	SW BARTON ST BETWEEN 12TH AVE SW AND 13TH AVE SW, N SIDE
SDW-558	Y	U	U	PCC	DISTRICT7	2	0	0	0	1	1	15TH AV W SB ON RP BETWEEN 15TH AVE W AND W DRAVUS ST, W SIDE
SDW-39304	U	U	U	PCC	DISTRICT6	3	0	0	0	1	1	34TH AVE NW BETWEEN NW 73RD ST AND NW 74TH ST, E SIDE
SDW-20554	U	U	Y	PCC	DISTRICT1	1	0	1	0	0	1	SW YANCY ST BETWEEN 26TH AVE SW AND DEAD END 2, S SIDE
SDW-28251	U	U	U	PCC	DISTRICT1	3	0	1	0	0	1	SW LANDER ST BETWEEN 45TH AVE SW AND 46TH AVE SW, S SIDE
SDW-38690	U	U	U	PCC	DISTRICT4	3	0	1	0	0	1	INTERLAKE AVE N BETWEEN N 35TH ST AND N 36TH ST, W SIDE
SDW-38267	Y	U	U	PCC	DISTRICT4	2	0	1	0	0	1	N 46TH ST BETWEEN WOODLAWN AVE N AND DENSMORE AVE N, S SIDE
SDW-40018	U	U	Y	PCC	DISTRICT3	1	0	0	0	1	1	BOYER AVE E BETWEEN 22ND AVE E AND 21ST AVE E, SW SIDE
SDW-17218	Y	U	U	PCC	DISTRICT3	2	1	0	0	0	1	10TH AVE BETWEEN E SPRUCE ST AND E ALDER ST, W SIDE
SDW-32455	U	U	Y	PCC	DISTRICT1	1	0	0	1	0	1	S TRENTON ST BETWEEN 7TH AVE S AND 8TH W AVE S, N SIDE
SDW-43427	Y	U	U	PCC	DISTRICT1	2	0	1	0	0	1	33RD AVE SW BETWEEN SW CHARLESTOWN ST AND SW ANDOVER ST, W SIDE
SDW-40215	U	U	U	PCC	DISTRICT6	3	0	0	0	1	1	BAGLEY AVE N BETWEEN N 82ND ST AND DEAD END 2, W SIDE
SDW-9867	U	U	Y	PCC	DISTRICT7	1	0	0	0	1	1	W PARKMONT PL BETWEEN WESTMONT WAY W AND MOUNTAIN DR W, NW SIDE
SDW-42863	U	U	Y	PCC	DISTRICT1	1	0	1	0	0	1	SW DAKOTA ST BETWEEN 28TH AVE SW AND 30TH AVE SW, N SIDE
SDW-8755	U	U	Y	PCC	DISTRICT7	1	0	1	0	0	1	W COMSTOCK ST BETWEEN 6TH AVE W AND WILLARD AVE W, N SIDE
SDW-12367	U	U	Y	PCC	DISTRICT4	1	1	0	0	0	1	40TH AVE NE BETWEEN NE 50TH ST AND NE 51ST ST, W SIDE
SDW-21741	Y	U	U	PCC	DISTRICT2	2	0	0	0	1	1	10TH AVE S BETWEEN DECATUR PL S AND S OREGON ST, E SIDE
SDW-16153	Y	U	U	PCC	DISTRICT3	2	0	0	1	0	1	E MERCER ST BETWEEN 24TH AVE E AND 25TH AVE E, S SIDE
SDW-24895	U	U	Y	PCC	DISTRICT1	1	0	0	0	1	1	10TH AVE SW BETWEEN SW TRENTON ST AND SW HENDERSON ST, W SIDE
SDW-10730	U	U	U	PCC	DISTRICT4	3	0	1	0	0	1	21ST AVE NE BETWEEN NE 62ND ST AND NE 63RD ST, E SIDE
SDW-12958	U	U	U	PCC	DISTRICT4	3	0	1	0	0	1	NE 63RD ST BETWEEN 19TH AVE NE AND 20TH AVE NE, S SIDE
SDW-39772	U	U	U	PCC	DISTRICT3	3	0	0	1	0	1	29TH AVE S BETWEEN S KING ST AND S LANE ST, W SIDE
SDW-26102	Y	U	U	PCC	DISTRICT1	2	0	0	0	1	1	60TH AVE SW BETWEEN SW STEVENS ST AND SW ADMIRAL WAY, E SIDE
SDW-44367	U	U	U	PCC	DISTRICT1	3	0	0	0	1	1	56TH AVE SW BETWEEN SW CHARLESTOWN ST AND SW BRADFORD ST, W SIDE
SDW-18318	Y	U	U	PCC	DISTRICT3	2	0	0	1	0	1	E ARTHUR PL BETWEEN M L KING JR WAY E AND 29TH AVE E, SE SIDE
SDW-8754	U	U	N	PCC	DISTRICT7	3	0	1	0	0	1	W COMSTOCK ST BETWEEN 6TH AVE W AND WILLARD AVE W, S SIDE
SDW-28764	U	U	U	PCC	DISTRICT2	3	0	0	1	0	1	43RD AVE S BETWEEN S HUDSON ST AND DEAD END 2, W SIDE
SDW-35931	U	U	Y	PCC	DISTRICT2	1	0	0	0	1	1	31ST AVE S BETWEEN S MORGAN W ST AND S WARSAW ST, W SIDE
SDW-21496	Y	U	U	PCC	DISTRICT2	2	0	0	0	1	1	S SNOQUALMIE ST BETWEEN 12TH AVE S AND CORSON AVE S, N SIDE
SDW-2300	U	U	U	PCC	DISTRICT5	3	0	0	0	1	1	44TH AVE NE BETWEEN NE 95TH ST AND 43RD PL NE, E SIDE
SDW-10902	Y	U	U	PCC	DISTRICT7	2	0	1	0	0	1	GALER ST BETWEEN DEAD END 1 AND 1ST AVE N, S SIDE
SDW-40696	Y	U	U	PCC	DISTRICT4	2	0	1	0	0	1	NE BLAKELEY ST BETWEEN RAVENNA PL NE AND 25TH AVE NE, N SIDE
SDW-2227	Y	U	U	PCC	DISTRICT5	2	0	0	0	1	1	35TH AVE NE BETWEEN NE 91ST S ST AND NE 91ST N ST, W SIDE
SDW-43059	U	U	N	PCC	DISTRICT3	3	1	0	0	0	1	E TERRACE ST BETWEEN 20TH AVE AND 21ST AVE, S SIDE
SDW-26677	Y	U	U	PCC	DISTRICT1	2	0	0	0	1	1	SW SPOKANE ST BETWEEN 58TH E AVE SW AND 58TH W AVE SW, S SIDE
SDW-8131	Y	U	U	PCC	DISTRICT7	2	0	1	0	0	1	W GARFIELD ST BETWEEN 2ND AVE W AND 3RD AVE W, S SIDE



**SDOT ADA Transition Plan Appendix 6.1d: 2017 Curb Ramp Healthcare Prioritization**

Sidewalk ID	Location H (1)	Location M	Location L (2)	Surface Type	District No.	Ramp Score	Facilities Served				Total Count	Unit Description
							A	B	C	D		
SDW-17015	Y	U	U	PCC	DISTRICT3	2	0	1	0	0	1	E HIGHLAND DR BETWEEN 17TH AVE E AND 18TH N AVE E, S SIDE
SDW-45504	U	U	U	PCC	DISTRICT1	3	0	0	0	1	1	SW ADMIRAL WAY BETWEEN 34TH AVE SW AND SW OLGA ST, E SIDE
SDW-6704	U	U	U	PCC	DISTRICT5	3	0	0	0	1	1	NE 89TH ST BETWEEN NE 88TH W PL AND 46TH AVE NE, NW SIDE
SDW-14648	U	U	Y	PCC	DISTRICT3	1	0	0	1	0	1	28TH WR AVE E BETWEEN E MADISON ST AND 28TH AVE E, W SIDE
SDW-23934	U	U	U	PCC	DISTRICT2	3	0	0	0	1	1	S HANFORD ST BETWEEN LAFAYETTE AVE S AND BEACON AVE S, S SIDE
SDW-28976	U	U	Y	PCC	DISTRICT1	1	0	0	0	1	1	BELVIDERE AVE SW BETWEEN SW ADMIRAL WAY AND SW OLGA ST, E SIDE
SDW-24529	U	U	U	PCC	DISTRICT3	3	0	1	0	0	1	S WASHINGTON ST BETWEEN 21ST AVE S AND DEAD END 5, S SIDE
SDW-26281	U	U	U	PCC	DISTRICT1	3	0	0	0	1	1	14TH AVE SW BETWEEN SW HOLDEN ST AND SW KENYON ST, W SIDE
SDW-21716	U	U	U	PCC	DISTRICT5	3	0	0	0	1	1	12TH AVE NE BETWEEN NE 92ND ST AND NE 94TH ST, W SIDE
SDW-20956	U	U	U	PCC	DISTRICT2	3	0	0	0	1	1	S LANDER ST BETWEEN 19TH E AVE S AND 20TH AVE S, S SIDE
SDW-42625	Y	U	U	PCC	DISTRICT1	2	0	0	0	1	1	SW ANDOVER ST BETWEEN 41ST AVE SW AND 42ND AVE SW, S SIDE
SDW-10915	U	U	U	PCC	DISTRICT7	3	0	1	0	0	1	6TH AVE N BETWEEN WARD ST AND PROSPECT ST, W SIDE
SDW-7650	U	U	Y	PCC	DISTRICT4	1	0	1	0	0	1	N 47TH ST BETWEEN WOODLAWN AVE N AND DENSMORE AVE N, S SIDE
SDW-39122	U	U	U	PCC	DISTRICT5	3	0	0	0	1	1	NE 86TH ST BETWEEN 27TH AVE NE AND DEAD END 2, S SIDE
SDW-4588	U	U	U	PCC	DISTRICT7	3	0	0	0	1	1	MORLEY PL W BETWEEN W MCGRAW ST AND 36TH AVE W, NW SIDE
SDW-5320	U	U	U	PCC	DISTRICT4	3	0	1	0	0	1	N 38TH ST BETWEEN BRIDGE WAY N AND ALBION PL N, N SIDE
SDW-31120	Y	U	U	PCC	DISTRICT1	2	0	0	0	1	1	48TH AVE SW BETWEEN SW CHARLESTOWN ST AND SW ANDOVER ST, W SIDE
SDW-14168	U	U	Y	PCC	DISTRICT4	1	0	0	0	1	1	NE 83RD ST BETWEEN 22ND AVE NE AND 23RD AVE NE, N SIDE
SDW-4410	U	U	U	PCC	DISTRICT6	3	0	0	1	0	1	LINDEN AVE N BETWEEN N 48TH ST AND N 49TH ST, E SIDE
SDW-45341	Y	U	U	PCC	DISTRICT2	2	0	0	1	0	1	M L KING JR WR WAY S BETWEEN M L KING JR WAY S AND S HANFORD N ST, W SIDE
SDW-38641	U	U	Y	PCC	DISTRICT6	1	0	1	0	0	1	NW 60TH ST BETWEEN 24TH AVE NW AND DEAD END 3, N SIDE
SDW-38483	U	U	U	PCC	DISTRICT7	3	0	0	0	1	1	9TH AVE W BETWEEN W CREMONA ST AND W BERTONA ST, E SIDE
SDW-1414	U	U	N	PCC	DISTRICT7	3	0	0	0	1	1	27TH AVE W BETWEEN W COMMODORE WAY AND DEAD END 4, W SIDE
SDW-41225	U	U	Y	PCC	DISTRICT3	1	0	0	0	1	1	22ND AVE E BETWEEN BOYER AVE E AND E BLAINE ST, NW SIDE
SDW-24564	U	U	U	PCC	DISTRICT2	3	0	0	0	1	1	S HORTON ST BETWEEN 17TH AVE S AND LAFAYETTE AVE S, N SIDE
SDW-8019	U	U	U	PCC	DISTRICT7	3	0	1	0	0	1	5TH AVE W BETWEEN W HIGHLAND DR AND W COMSTOCK ST, E SIDE
SDW-25803	Y	U	U	PCC	DISTRICT2	2	0	0	0	1	1	42ND AVE S BETWEEN S WARSAW ST AND S HOLLY ST, E SIDE
SDW-27726	Y	U	U	PCC	DISTRICT1	2	0	1	0	0	1	FAUNTLEROY WAY SW BETWEEN FAUNTLEROY WR S WAY SW AND SW HOLLY ST, E SIDE
SDW-14542	U	U	U	PCC	DISTRICT4	3	0	1	0	0	1	28TH AVE NE BETWEEN NE 68TH ST AND NE 72ND S ST, E SIDE
SDW-22228	U	U	Y	PCC	DISTRICT2	1	0	1	0	0	1	35TH PL S BETWEEN S HOLLY PL AND HOLLY PARK DR S, W SIDE
SDW-40088	U	U	U	PCC-TS	DISTRICT4	3	0	1	0	0	1	NE 54TH ST BETWEEN 21ST AVE NE AND 22ND WR AVE NE, N SIDE
SDW-10606	Y	U	U	PCC	DISTRICT4	2	0	1	0	0	1	20TH AVE NE BETWEEN NE NAOMI PL AND NE 63RD ST, E SIDE
SDW-41118	U	U	Y	PCC	DISTRICT3	1	0	0	1	0	1	E SPRUCE ST BETWEEN 14TH AVE AND 15TH AVE, N SIDE
SDW-28742	U	U	Y	PCC	DISTRICT2	1	0	0	0	1	1	S HAWTHORN RD BETWEEN OAKHURST RD S AND S UPLAND RD, S SIDE
SDW-3039	U	U	Y	PCC	DISTRICT6	1	0	0	1	0	1	FREMONT AVE N BETWEEN N 44TH ST AND N ALLEN PL, W SIDE
SDW-11097	U	U	Y	PCC	DISTRICT3	1	1	0	0	0	1	ALOHA ST BETWEEN FAIRVIEW AVE N AND MINOR AVE N, NE SIDE
SDW-44601	U	U	U	PCC	DISTRICT1	3	0	1	0	0	1	SW ORCHARD ST BETWEEN 39TH AVE SW AND PARSHALL PL SW, S SIDE
SDW-10555	U	Y	Y	PCC	DISTRICT7	1	0	1	0	0	1	1ST AVE N BETWEEN HAYES ST AND BLAINE ST, E SIDE
SDW-42617	Y	U	U	PCC	DISTRICT1	2	0	0	0	1	1	42ND AVE SW BETWEEN SW ANDOVER ST AND SW DAKOTA ST, W SIDE
SDW-17639	Y	U	U	PCC	DISTRICT3	2	0	0	1	0	1	S LANE ST BETWEEN 24TH N AVE S AND 25TH AVE S, S SIDE
SDW-33707	Y	U	U	PCC	DISTRICT1	2	0	0	0	1	1	37TH AVE SW BETWEEN SW OLGA ST AND SW LANDER ST, E SIDE
SDW-14299	U	U	Y	PCC	DISTRICT6	1	0	0	0	1	1	1ST AVE NE BETWEEN NE 77TH ST AND NE 80TH ST, W SIDE
SDW-1251	U	U	Y	PCC	DISTRICT6	1	0	1	0	0	1	26TH AVE NW BETWEEN NW 57TH ST AND NW 58TH ST, W SIDE
SDW-8296	U	U	U	PCC	DISTRICT6	3	0	0	0	1	1	NW 74TH ST BETWEEN 33RD AVE NW AND 34TH AVE NW, N SIDE
SDW-11628	U	U	Y	PCC	DISTRICT4	1	0	1	0	0	1	NE 62ND ST BETWEEN 22ND AVE NE AND RAVENNA S AVE NE, S SIDE
SDW-14541	U	U	U	PCC	DISTRICT4	3	0	1	0	0	1	28TH AVE NE BETWEEN NE 72ND S ST AND NE 72ND N ST, E SIDE

**SDOT ADA Transition Plan Appendix 6.1d: 2017 Curb Ramp Healthcare Prioritization**

Sidewalk ID	Location H (1)	Location M	Location L (2)	Surface Type	District No.	Ramp Score	Facilities Served				Total Count	Unit Description
							A	B	C	D		
SDW-19274	Y	U	U	PCC	DISTRICT3	2	0	1	0	0	1	E SPRING ST BETWEEN 13TH AVE AND 14TH AVE, S SIDE
SDW-41388	U	U	Y	PCC	DISTRICT2	1	0	0	0	1	1	17TH AVE S BETWEEN S MCCLELLAN ST AND BEACON AVE S, E SIDE
SDW-7530	U	U	Y	PCC	DISTRICT5	1	0	0	0	1	1	32ND AVE NE BETWEEN NE 143RD ST AND NE 145TH ST, E SIDE
SDW-9574	U	U	Y	PCC	DISTRICT7	1	0	0	1	0	1	FREMONT BR BETWEEN 4TH AVE N AND POINT A, W SIDE
SDW-45325	Y	U	U	PCC	DISTRICT7	2	1	0	0	0	1	MERCER ST BETWEEN MERCER SR ST AND MINOR AVE N, S SIDE
SDW-4012	U	U	U	PCC	DISTRICT6	3	0	0	1	0	1	GREENWOOD AVE N BETWEEN N 47TH S ST AND N 47TH N ST, E SIDE
SDW-10740	U	U	U	PCC	DISTRICT4	3	0	1	0	0	1	21ST AVE NE BETWEEN NE 65TH E ST AND DEAD END 1, W SIDE
SDW-9754	U	U	U	PCC	DISTRICT4	3	0	1	0	0	1	NE 63RD ST BETWEEN 21ST AVE NE AND 22ND AVE NE, N SIDE
SDW-17932	U	U	Y	PCC	DISTRICT3	1	1	0	0	0	1	BELLEVUE CT E BETWEEN BELLEVUE PL E AND BELMONT AVE E, W SIDE
SDW-17373	Y	N	U	PCC	DISTRICT3	2	0	0	0	1	1	E MCGRAW ST BETWEEN 15TH AVE E AND 16TH AVE E, N SIDE
SDW-38196	U	U	U	PCC	DISTRICT7	3	0	1	0	0	1	W GALER ST BETWEEN 6TH W AVE W AND WILLARD AVE W, N SIDE
SDW-25366	U	U	U	PCC	DISTRICT1	3	0	0	0	1	1	SW LANDER ST BETWEEN 56TH AVE SW AND 57TH AVE SW, N SIDE
SDW-12728	U	U	Y	PCC	DISTRICT5	1	0	0	0	1	1	NE 89TH ST BETWEEN ROOSEVELT WAY NE AND 12TH AVE NE, N SIDE
SDW-15549	U	U	U	PCC	DISTRICT5	3	0	0	0	1	1	N 88TH ST BETWEEN INTERLAKE AVE N AND ASHWORTH AVE N, N SIDE
SDW-36540	U	U	U	PCC	DISTRICT2	3	0	0	0	1	1	S WINTHROP ST BETWEEN 13TH AVE S AND 14TH AVE S, N SIDE
SDW-874	U	U	U	PCC	DISTRICT5	3	0	0	0	1	1	23RD AVE NE BETWEEN NE 127TH ST AND NE 128TH ST, W SIDE
SDW-21168	U	U	U	PCC	DISTRICT2	3	0	0	0	1	1	S RAYMOND ST BETWEEN 28TH S AVE S AND DEAD END 6, N SIDE
SDW-18489	Y	U	U	PCC	DISTRICT3	2	0	0	0	1	1	E REPUBLICAN ST BETWEEN 19TH AVE E AND 20TH AVE E, N SIDE
SDW-30210	U	Y	U	PCC	DISTRICT2	3	0	1	0	0	1	4TH AVE S BETWEEN 2ND AV ET S AND SEATTLE BLVD S, W SIDE
SDW-486	Y	U	U	PCC	DISTRICT5	2	0	0	0	1	1	15TH AVE NE BETWEEN XW NE130 PL AND NE 135TH ST, W SIDE
SDW-21883	N	U	Y	PCC	DISTRICT3	1	0	0	1	0	1	YAKIMA AVE S BETWEEN S DEARBORN ST AND S CHARLES ST, E SIDE
SDW-10567	Y	U	U	PCC	DISTRICT7	2	0	1	0	0	1	2ND AVE N BETWEEN BOSTON ST AND LYNN ST, W SIDE
SDW-11900	U	U	Y	PCC	DISTRICT7	1	0	1	0	0	1	PROSPECT ST BETWEEN 5TH AVE N AND TAYLOR AVE N, S SIDE
SDW-20725	Y	U	U	PCC	DISTRICT2	2	0	0	0	1	1	S STEVENS ST BETWEEN 12TH AVE S AND 13TH AVE S, N SIDE
SDW-29084	U	U	Y	PCC	DISTRICT1	1	0	0	0	1	1	SW ROXBURY ST BETWEEN 21ST AVE SW AND KELSEY LN SW, N SIDE
SDW-22042	U	U	Y	AC	DISTRICT2	1	0	0	1	0	1	CLAREMONT AVE S BETWEEN M L KING JR ER WAY S AND S BYRON ST, NE SIDE
SDW-44346	U	U	U	PCC	DISTRICT2	3	0	0	0	1	1	S HANFORD ST BETWEEN 15TH AVE S AND 16TH W AVE S, N SIDE
SDW-7379	U	U	U	PCC	DISTRICT7	3	0	0	0	1	1	W FLORENTIA PL BETWEEN DEAD END AND 8TH AVE W, S SIDE
SDW-10890	U	U	Y	PCC	DISTRICT7	1	0	1	0	0	1	1ST AVE W BETWEEN W MCGRAW ST AND W MCGRAW PL, E SIDE
SDW-32703	U	Y	Y	PCC	DISTRICT2	1	0	0	0	1	1	S HENDERSON ST BETWEEN RAINIER AVE S AND 53RD AVE S, S SIDE
SDW-22289	Y	U	U	PCC	DISTRICT2	2	0	0	0	1	1	BEACON WR AVE S BETWEEN S MORGAN N ST AND S MORGAN S ST, W SIDE
SDW-30181	Y	U	U	PCC	DISTRICT1	2	0	0	0	1	1	SW BARTON ST BETWEEN 34TH AVE SW AND 35TH AVE SW, S SIDE
SDW-36868	Y	U	U	PCC	DISTRICT5	2	0	1	0	0	1	N 125TH ST BETWEEN ASHWORTH AVE N AND DENSMORE AVE N, N SIDE
SDW-23165	U	U	U	PCC	DISTRICT1	3	0	1	0	0	1	SW AVALON WAY BETWEEN ADMIRAL AVALON RP AND SW ORLEANS ST, E SIDE
SDW-188	U	U	U	PCC	DISTRICT6	3	0	0	1	0	1	1ST AVE NW BETWEEN NW 43RD ST AND N 45TH ST, E SIDE
SDW-12323	N	U	U	PCC	DISTRICT4	3	0	0	0	1	1	RAVENNA AVE NE BETWEEN 24TH AVE NE AND 25TH S AVE NE, SE SIDE
SDW-24517	U	U	Y	PCC	DISTRICT2	1	0	0	0	1	1	S HANFORD ST BETWEEN BEACON AVE S AND 18TH AVE S, N SIDE
SDW-42926	Y	U	U	PCC	DISTRICT2	2	0	0	1	0	1	46TH AVE S BETWEEN S ORCAS ST AND S MEAD ST, E SIDE
SDW-46567	Y	U	U	PCC	DISTRICT2	2	0	1	0	0	1	4TH AVE S BETWEEN 2ND AV ET S AND SEATTLE BLVD S, E SIDE
SDW-38249	U	U	U	PCC	DISTRICT4	3	1	0	0	0	1	47TH AVE NE BETWEEN NE 47TH ST AND NE 50TH ST, E SIDE
SDW-9578	U	U	U	PCC	DISTRICT7	3	0	0	1	0	1	HALLADAY ST BETWEEN AURORA AVE N AND BIRCH AVE N, S SIDE
SDW-44104	Y	U	U	PCC	DISTRICT1	2	0	0	0	1	1	SW ADMIRAL WAY BETWEEN 57TH AVE SW AND 59TH AVE SW, NW SIDE
SDW-1442	Y	U	U	AC	DISTRICT5	2	0	0	0	1	1	30TH AVE NE BETWEEN RAVENNA AVE NE AND NE 107TH ST, E SIDE
SDW-1994	U	U	Y	PCC	DISTRICT7	1	0	1	0	0	1	4TH AVE BETWEEN CEDAR ST AND CLAY ST, NE SIDE
SDW-14282	U	U	U	PCC	DISTRICT4	3	0	1	0	0	1	27TH AVE NE BETWEEN NE 54TH N ST AND NE 55TH ST, E SIDE
SDW-42691	U	U	Y	PCC	DISTRICT1	1	0	0	0	1	1	PRESCOTT AVE SW BETWEEN BELVIDERE AVE SW AND DEAD END W, S SIDE

**SDOT ADA Transition Plan Appendix 6.1d: 2017 Curb Ramp Healthcare Prioritization**

Sidewalk ID	Location H (1)	Location M	Location L (2)	Surface Type	District No.	Ramp Score	Facilities Served				Total Count	Unit Description
							A	B	C	D		
SDW-16212	Y	U	N	PCC	DISTRICT3	2	0	0	0	1	1	22ND AVE E BETWEEN E LYNN ST AND E MCGRAW ST, E SIDE
SDW-19366	U	U	Y	PCC	DISTRICT3	1	0	1	0	0	1	21ST AVE BETWEEN E UNION ST AND E PINE ST, E SIDE
SDW-17622	N	U	Y	PCC	DISTRICT3	1	0	0	1	0	1	S JUDKINS ST BETWEEN 26TH E AVE S AND M L KING JR WAY S, N SIDE
SDW-17711	U	U	U	PCC	DISTRICT3	3	0	1	0	0	1	24TH AVE S BETWEEN S MAIN ST AND DEAD END 1, E SIDE
SDW-33477	Y	U	U	PCC	DISTRICT1	2	0	0	1	0	1	8TH AVE S BETWEEN S CONCORD ST AND S HENDERSON ST, E SIDE
SDW-12776	U	U	U	PCC	DISTRICT4	3	0	1	0	0	1	27TH AVE NE BETWEEN NE 70TH ST AND NE 72ND ST, E SIDE
SDW-8333	U	U	U	PCC	DISTRICT7	3	0	0	0	1	1	W TILDEN ST BETWEEN 30TH AVE W AND DEAD END, S SIDE
SDW-12330	U	U	Y	PCC	DISTRICT4	1	0	1	0	0	1	RAVENNA AVE NE BETWEEN NE 75TH ST AND NE 77TH ST, W SIDE
SDW-3025	U	U	U	PCC	DISTRICT6	3	0	0	1	0	1	GREENWOOD AVE N BETWEEN N 47TH N ST AND N 48TH ST, W SIDE
SDW-38037	U	U	Y	PCC	DISTRICT6	1	0	1	0	0	1	N 57TH ST BETWEEN 1ST AVE NW AND PALATINE PL N, NE SIDE
SDW-8126	Y	U	U	PCC	DISTRICT7	2	0	1	0	0	1	W GALER ST BETWEEN 3RD E AVE W AND 3RD W AVE W, N SIDE
SDW-42516	Y	U	U	PCC	DISTRICT1	2	0	0	0	1	1	47TH AVE SW BETWEEN SW CHARLESTOWN ST AND SW ANDOVER ST, E SIDE
SDW-19048	Y	U	N	PCC	DISTRICT3	2	0	0	1	0	1	25TH AVE S BETWEEN S CHARLES ST AND S NORMAN ST, W SIDE
SDW-29639	U	U	U	PCC	DISTRICT1	3	0	0	0	1	1	SW CHARLESTOWN ST BETWEEN 56TH AVE SW AND 57TH AVE SW, N SIDE
SDW-23437	Y	U	U	PCC	DISTRICT3	2	0	0	1	0	1	S CHARLES ST BETWEEN 22ND AVE S AND 23RD AVE S, S SIDE
SDW-12340	Y	U	U	PCC	DISTRICT4	2	0	1	0	0	1	RAVENNA AVE NE BETWEEN NE 63RD ST AND NE 65TH ST, E SIDE
SDW-9575	U	U	U	PCC	DISTRICT7	3	0	0	1	0	1	FREMONT BR BETWEEN 4TH AVE N AND POINT A, E SIDE
SDW-39444	Y	U	U	PCC	DISTRICT7	2	0	1	0	0	1	1ST AVE N BETWEEN NEWTON ST AND CROCKETT S ST, W SIDE
SDW-40384	U	U	U	PCC	DISTRICT3	3	0	0	1	0	1	29TH AVE E BETWEEN E VALLEY ST AND E ALOHA ST, W SIDE
SDW-5205	Y	U	U	PVCC	DISTRICT5	2	0	0	0	1	1	NE 130TH ST BETWEEN 22ND AVE NE AND 23RD AVE NE, N SIDE
SDW-6753	U	U	Y	PCC	DISTRICT7	1	0	0	0	1	1	WESTMONT WAY W BETWEEN W MCGRAW ST AND ALTAVISTA PL W, E SIDE
SDW-25799	Y	U	U	PCC	DISTRICT2	2	0	0	1	0	1	42ND AVE S BETWEEN S BRANDON ST AND S LUCILE ST, E SIDE
SDW-12492	N	N	Y	PCC	DISTRICT3	1	1	0	0	0	1	LAKEVIEW BLVD E BETWEEN BELMONT AVE E AND E HIGHLAND DR, SE SIDE
SDW-22946	U	U	U	PCC	DISTRICT2	3	0	0	0	1	1	17TH AVE S BETWEEN S WINTHROP ST AND S HANFORD E ST, E SIDE
SDW-21139	U	U	Y	PCC	DISTRICT3	1	0	1	0	0	1	27TH AVE S BETWEEN S WASHINGTON ST AND S MAIN W ST, E SIDE
SDW-19192	U	U	Y	PCC	DISTRICT5	1	0	0	0	1	1	NE 91ST ST BETWEEN 2ND AVE NE AND LATONA AVE NE, N SIDE
SDW-41860	U	U	U	PCC	DISTRICT3	3	0	1	0	0	1	E OLIVE ST BETWEEN CRAWFORD PL AND SUMMIT AVE, N SIDE
SDW-4762	Y	U	U	PCC	DISTRICT6	2	0	1	0	0	1	N 36TH ST BETWEEN FREMONT LN N AND LINDEN AVE N, N SIDE
SDW-12907	U	U	U	PCC	DISTRICT4	3	0	1	0	0	1	28TH AVE NE BETWEEN NE 72ND S ST AND NE 72ND N ST, W SIDE
SDW-9781	Y	U	N	PCC	DISTRICT6	2	0	1	0	0	1	NW MARKET ST BETWEEN 26TH AVE NW AND 28TH AVE NW, S SIDE
SDW-17709	Y	U	N	PCC	DISTRICT3	2	0	1	0	0	1	24TH AVE S BETWEEN S WASHINGTON ST AND S MAIN ST, W SIDE
SDW-26095	U	U	Y	PCC	DISTRICT1	1	0	0	0	1	1	57TH AVE SW BETWEEN ALKI AVE SW AND SW LANDER ST, W SIDE
SDW-27927	Y	U	U	PCC	DISTRICT1	2	0	0	0	1	1	CALIFORNIA AVE SW BETWEEN SW MANNING ST AND SW CHARLESTOWN ST, W SIDE
SDW-28978	Y	U	U	PCC	DISTRICT1	2	0	0	0	1	1	BELVIDERE AVE SW BETWEEN SW GRAYSON ST AND SW ADMIRAL WAY, W SIDE
SDW-40363	U	U	U	PCC	DISTRICT5	3	0	0	0	1	1	NE 86TH ST BETWEEN 16TH AVE NE AND 17TH PL NE, S SIDE
SDW-17464	U	U	Y	PCC	DISTRICT3	1	0	0	1	0	1	31ST AVE E BETWEEN E HARRISON ST AND E REPUBLICAN ST, E SIDE
SDW-25527	U	U	Y	PCC	DISTRICT1	1	0	0	0	1	1	16TH AVE SW BETWEEN SW BARTON ST AND SW CAMBRIDGE ST, W SIDE
SDW-26561	Y	U	U	PCC	DISTRICT1	2	0	0	0	1	1	SW WEBSTER ST BETWEEN 15TH AVE SW AND 16TH AVE SW, N SIDE
SDW-33499	Y	U	U	PCC	DISTRICT5	2	0	0	0	1	1	AURORA AVE N BETWEEN N 128TH ST AND N 130TH ST, W SIDE
SDW-9663	U	U	U	PCC	DISTRICT6	3	0	0	0	1	1	NE 77TH ST BETWEEN 1ST AVE NE AND 2ND AVE NE, S SIDE
SDW-18791	Y	U	U	PCC	DISTRICT3	2	0	1	0	0	1	E GALER ST BETWEEN GRANDVIEW PL E AND 16TH AVE E, S SIDE
SDW-8195	U	U	U	PCC	DISTRICT7	3	0	0	0	1	1	10TH AVE W BETWEEN W BARRETT ST AND W ETRURIA ST, W SIDE
SDW-33766	U	U	Y	AC	DISTRICT5	1	0	0	0	1	1	AURORA AVE N BETWEEN N 125TH ST AND N 127TH ST, E SIDE
SDW-11902	U	U	U	PCC	DISTRICT7	3	0	1	0	0	1	PROSPECT ST BETWEEN 4TH AVE N AND 5TH AVE N, N SIDE
SDW-42934	U	U	Y	PCC	DISTRICT1	1	0	1	0	0	1	42ND AVE SW BETWEEN SW HOLLY ST AND HEIGHTS AVE SW, W SIDE
SDW-26051	Y	U	U	PCC	DISTRICT1	2	0	0	0	1	1	SW BARTON ST BETWEEN 15TH AVE SW AND 16TH AVE SW, N SIDE

**SDOT ADA Transition Plan Appendix 6.1d: 2017 Curb Ramp Healthcare Prioritization**

Sidewalk ID	Location H (1)	Location M	Location L (2)	Surface Type	District No.	Ramp Score	Facilities Served				Total Count	Unit Description
							A	B	C	D		
SDW-1785	U	U	U	PCC	DISTRICT6	3	0	0	0	1	1	35TH AVE NW BETWEEN NW 70TH ST AND NW 71ST ST, W SIDE
SDW-6381	U	U	Y	PCC	DISTRICT4	1	0	1	0	0	1	N 46TH ST BETWEEN STONE WAY N AND INTERLAKE AVE N, N SIDE
SDW-7997	Y	U	U	PCC	DISTRICT7	2	0	1	0	0	1	W HIGHLAND DR BETWEEN 4TH AVE W AND 5TH AVE W, S SIDE
SDW-13884	Y	U	U	PCC	DISTRICT4	2	1	0	0	0	1	44TH AVE NE BETWEEN NE 47TH ST AND NE 50TH ST, W SIDE
SDW-11099	Y	U	N	PCC	DISTRICT3	2	1	0	0	0	1	BELMONT AVE E BETWEEN BELLEVUE CT E AND LAKEVIEW BLVD E, NE SIDE
SDW-6149	U	U	Y	PCC	DISTRICT6	1	0	1	0	0	1	NW 58TH ST BETWEEN 26TH AVE NW AND 28TH AVE NW, S SIDE
SDW-11751	Y	Y	U	PCC	DISTRICT3	2	1	0	0	0	1	FAIRVIEW AVE N BETWEEN WARD ST AND YALE AVE N, NW SIDE
SDW-12069	U	U	U	PCC	DISTRICT7	3	0	1	0	0	1	4TH AVE W BETWEEN W HIGHLAND DR AND W COMSTOCK ST, E SIDE
SDW-12048	U	U	U	PCC	DISTRICT7	3	0	1	0	0	1	WARD PL BETWEEN TAYLOR AVE N AND WARD ST, SE SIDE
SDW-19210	U	U	Y	PCC	DISTRICT3	1	0	1	0	0	1	E PINE ST BETWEEN 23RD AVE AND 24TH AVE, S SIDE
SDW-7226	U	U	Y	PCC	DISTRICT7	1	0	0	0	1	1	W GOVERNMENT WAY BETWEEN 31ST AVE W AND W FORT ST, N SIDE
SDW-5105	U	U	U	PCC	DISTRICT6	3	0	1	0	0	1	N 57TH ST BETWEEN 1ST AVE NW AND PALATINE PL N, SW SIDE
SDW-22930	U	U	U	PCC	DISTRICT2	3	0	0	0	1	1	16TH AVE S BETWEEN S HORTON ST AND S HINDS ST, W SIDE
SDW-12407	U	U	Y	PCC	DISTRICT4	1	0	0	0	1	1	NE 82ND ST BETWEEN 35TH AVE NE AND 36TH AVE NE, N SIDE
SDW-4639	U	U	U	PCC	DISTRICT6	3	0	1	0	0	1	PALATINE AVE N BETWEEN N 52ND ST AND N 54TH ST, W SIDE
SDW-11680	Y	U	U	PCC	DISTRICT7	2	0	1	0	0	1	BOSTON ST BETWEEN NOB HILL AVE N AND 4TH AVE N, S SIDE
SDW-22040	Y	U	N	PCC	DISTRICT2	2	0	0	1	0	1	CLAREMONT AVE S BETWEEN S BYRON ST AND S WALDEN ST, NE SIDE
SDW-14202	U	U	Y	PCC	DISTRICT4	1	0	1	0	0	1	25TH AVE NE BETWEEN NE 75TH ST AND NE 77TH ST, W SIDE
SDW-14774	U	U	U	PCC	DISTRICT5	3	0	0	0	1	1	NE 86TH ST BETWEEN 16TH AVE NE AND 17TH PL NE, N SIDE
SDW-35692	N	U	Y	PCC	DISTRICT5	1	0	0	0	1	1	N 128TH ST BETWEEN LINDEN AVE N AND AURORA AVE N, N SIDE
SDW-3654	U	U	U	PCC	DISTRICT7	3	0	0	0	1	1	ELLINOR DR W BETWEEN MONTAVISTA PL W AND W PARKMONT PL, NE SIDE
SDW-41476	U	U	U	PCC	DISTRICT2	3	0	0	0	1	1	20TH AVE S BETWEEN S LUCILE ST AND S ORCAS ST, E SIDE
SDW-37100	Y	U	U	PCC	DISTRICT4	2	0	1	0	0	1	N 47TH ST BETWEEN WHITMAN AVE N AND WOODLAND PARK AVE N, N SIDE
SDW-40982	Y	U	U	PCC	DISTRICT3	2	1	0	0	0	1	E ROY ST BETWEEN MELROSE AVE E AND BELLEVUE AVE E, N SIDE
SDW-12106	Y	U	U	PCC	DISTRICT4	2	1	0	0	0	1	SAND POINT WAY NE BETWEEN PENNY DR AND NE 50TH ST, SE SIDE
SDW-33396	Y	U	U	PCC	DISTRICT1	2	0	0	0	1	1	46TH AVE SW BETWEEN SW CHARLESTOWN ST AND SW ANDOVER ST, E SIDE
SDW-31673	Y	Y	U	PCC	DISTRICT1	2	0	1	0	0	1	36TH AVE SW BETWEEN SW OREGON ST AND SW SNOQUALMIE ST, E SIDE
SDW-23815	U	U	U	PCC	DISTRICT1	3	0	0	0	1	1	SW MANNING ST BETWEEN 56TH AVE SW AND DEAD END, SW SIDE
SDW-1454	U	U	Y	PCC	DISTRICT7	1	0	0	0	1	1	31ST AVE W BETWEEN W JAMESON E ST AND W GOVERNMENT WAY, E SIDE
SDW-18991	Y	U	U	PCC	DISTRICT2	2	0	0	0	1	1	S GRAHAM ST BETWEEN 38TH AVE S AND 39TH AVE S, N SIDE
SDW-5363	Y	U	U	PCC	DISTRICT7	2	0	1	0	0	1	JOHN ST BETWEEN QUEEN ANNE AVE N AND 1ST AVE N, N SIDE
SDW-28994	U	U	Y	PCC	DISTRICT3	1	1	0	0	0	1	ALDER ST BETWEEN TERRY AVE AND BROADWAY, SE SIDE
SDW-43460	Y	U	N	PCC	DISTRICT1	2	0	0	1	0	1	S DONOVAN ST BETWEEN 8TH AVE S AND 10TH AVE S, S SIDE
SDW-18133	U	U	U	PCC	DISTRICT3	3	0	0	1	0	1	S NORMAN ST BETWEEN 24TH AVE S AND 25TH AVE S, S SIDE
SDW-25852	U	U	U	PCC	DISTRICT2	3	0	0	0	1	1	66TH AVE S BETWEEN S HAZEL ST AND S FOUNTAIN PL, E SIDE
SDW-20728	U	U	U	PCC	DISTRICT2	3	0	0	0	1	1	S WINTHROP ST BETWEEN 16TH AVE S AND 17TH AVE S, S SIDE
SDW-18015	U	U	Y	PCC	DISTRICT3	1	0	0	0	1	1	BOYER AVE E BETWEEN 22ND AVE E AND 21ST AVE E, NE SIDE
SDW-6535	U	U	U	PCC	DISTRICT6	3	0	0	1	0	1	N 44TH ST BETWEEN FRANCIS AVE N AND DAYTON AVE N, N SIDE
SDW-21105	U	U	U	PCC	DISTRICT2	3	0	0	0	1	1	S LUCILE ST BETWEEN 21ST AVE S AND 22ND AVE S, N SIDE
SDW-19445	U	U	Y	PCC	DISTRICT3	1	0	1	0	0	1	22ND AVE BETWEEN E ALDER ST AND E TERRACE S ST, W SIDE
SDW-43873	U	U	U	PCC	DISTRICT2	3	0	0	0	1	1	59TH AVE S BETWEEN S HAZEL N ST AND S HAZEL S ST, W SIDE
SDW-43222	U	U	N	PCC	DISTRICT2	3	0	0	0	1	1	54TH AVE S BETWEEN RAINIER AVE S AND S FLETCHER ST, E SIDE
SDW-33002	U	U	U	PCC	DISTRICT6	3	0	1	0	0	1	N 55TH ST BETWEEN 1ST W AVE NW AND 1ST E AVE NW, N SIDE
SDW-43446	Y	U	U	PCC	DISTRICT1	2	0	0	0	1	1	37TH AVE SW BETWEEN SW PRESCOTT PL AND SW ADMIRAL E WAY, W SIDE
SDW-29618	U	U	Y	PCC	DISTRICT1	1	0	0	0	1	1	SW ANDOVER ST BETWEEN 49TH AVE SW AND 50TH AVE SW, S SIDE
SDW-7399	U	U	U	PCC	DISTRICT7	3	0	0	0	1	1	WEST VIEWMONT WAY W BETWEEN W PARKMONT NR PL AND ROSEMONT PL W, W SIDE



**SDOT ADA Transition Plan Appendix 6.1d: 2017 Curb Ramp Healthcare Prioritization**

Sidewalk ID	Location H (1)	Location M	Location L (2)	Surface Type	District No.	Ramp Score	Facilities Served				Total Count	Unit Description
							A	B	C	D		
SDW-28492	Y	U	U	PCC	DISTRICT1	2	0	1	0	0	1	24TH AVE SW BETWEEN SW BARTON E ST AND SW CAMBRIDGE ST, W SIDE
SDW-39114	Y	U	U	PCC	DISTRICT4	2	0	1	0	0	1	24TH AVE NE BETWEEN NE 73RD ST AND NE 75TH ST, E SIDE
SDW-45661	U	U	Y	PCC	DISTRICT3	1	1	0	0	0	1	EASTLAKE AVE E BETWEEN PROSPECT ST AND E NELSON PL, NW SIDE
SDW-18822	U	U	Y	PCC	DISTRICT3	1	0	0	1	0	1	S LANE ST BETWEEN 28TH AVE S AND 29TH AVE S, N SIDE
SDW-7330	Y	U	U	PCC	DISTRICT5	2	0	0	0	1	1	NE 127TH ST BETWEEN 14TH AVE NE AND 15TH AVE NE, N SIDE
SDW-8238	U	U	U	PCC-TS	DISTRICT6	3	0	1	0	0	1	N 54TH ST BETWEEN PALATINE AVE N AND GREENWOOD AVE N, N SIDE
SDW-21805	U	U	U	PCC	DISTRICT2	3	0	0	0	1	1	17TH AVE S BETWEEN S DAWSON ST AND S BENNETT E ST, E SIDE
SDW-29615	U	U	U	PCC	DISTRICT1	3	0	0	0	1	1	SW ANDOVER ST BETWEEN 51ST AVE SW AND 52ND AVE SW, N SIDE
SDW-41050	U	U	U	PCC	DISTRICT4	3	0	1	0	0	1	NE 77TH ST BETWEEN 22ND AVE NE AND RAVENNA AVE NE, N SIDE
SDW-3756	Y	U	U	PCC	DISTRICT5	2	0	1	0	0	1	LAKE CITY WAY NE BETWEEN NE 91ST ST AND NE 92ND ST, E SIDE
SDW-40795	Y	U	U	PCC	DISTRICT3	2	0	0	1	0	1	E MADISON ST BETWEEN 29TH W AVE E AND 29TH E AVE E, NW SIDE
SDW-15259	U	U	Y	PCC	DISTRICT3	1	0	0	0	1	1	E REPUBLICAN ST BETWEEN 18TH AVE E AND 19TH AVE E, S SIDE
SDW-24987	U	U	U	PCC	DISTRICT2	3	0	0	1	0	1	S MEAD ST BETWEEN 42ND AVE S AND RAINIER AVE S, S SIDE
SDW-12786	U	U	U	PCC	DISTRICT4	3	0	1	0	0	1	28TH AVE NE BETWEEN DEAD END 1 AND NE 80TH ST, W SIDE
SDW-27321	U	U	U	PCC	DISTRICT2	3	0	0	0	1	1	S PILGRIM ST BETWEEN 57TH AVE S AND 58TH AVE S, S SIDE
SDW-12703	U	U	U	PCC	DISTRICT4	3	0	0	0	1	1	NE 84TH ST BETWEEN 31ST AVE NE AND 34TH AVE NE, N SIDE
SDW-17184	Y	U	N	PCC	DISTRICT3	2	0	0	1	0	1	26TH AVE S BETWEEN S CHARLES ST AND S NORMAN ST, E SIDE
SDW-46029	U	U	Y	PCC	DISTRICT4	1	0	1	0	0	1	22ND AVE NE BETWEEN NE 52ND ST AND 22ND WR AVE NE, W SIDE
SDW-23652	U	U	U	PCC	DISTRICT1	3	0	0	0	1	1	BEACH DR SW BETWEEN SW SNOQUALMIE ST AND SW VILLA PL, SW SIDE
SDW-41951	U	U	U	PCC	DISTRICT2	3	0	0	0	1	1	14TH AVE S BETWEEN S MCCLELLAN ST AND S FOREST ST, W SIDE
SDW-2688	U	U	U	PCC	DISTRICT4	3	0	1	0	0	1	ALBION PL N BETWEEN N 34TH ST AND N 35TH ST, E SIDE
SDW-39566	U	U	U	PCC	DISTRICT2	3	0	0	0	1	1	11TH AVE S BETWEEN DEAD END AND S NEVADA ST, E SIDE
SDW-15208	U	U	Y	PCC	DISTRICT3	1	0	0	1	0	1	E ROY ST BETWEEN 28TH AVE E AND 29TH W AVE E, N SIDE
SDW-14819	U	U	U	PCC	DISTRICT5	3	0	1	0	0	1	20TH AVE NE BETWEEN NE 92ND ST AND NE 94TH ST, E SIDE
SDW-46357	U	U	U	PCC	DISTRICT5	3	0	0	0	1	1	5TH AVE NE BETWEEN NE 127TH ST AND 130TH ST OFF RP, C SIDE
SDW-24062	U	U	U	PCC	DISTRICT2	3	0	0	0	1	1	S HANFORD ST BETWEEN 13TH AVE S AND 14TH AVE S, S SIDE
SDW-6532	Y	U	U	PCC	DISTRICT6	2	0	0	1	0	1	N 44TH ST BETWEEN EVANSTON AVE N AND FREMONT AVE N, N SIDE
SDW-9774	U	U	Y	PCC	DISTRICT4	1	0	1	0	0	1	NE 68TH ST BETWEEN 20TH AVE NE AND 21ST AVE NE, S SIDE
SDW-12621	U	U	Y	PCC	DISTRICT7	1	0	1	0	0	1	NOB HILL AVE N BETWEEN VALLEY ST AND ALOHA ST, E SIDE
SDW-18452	Y	U	U	PCC	DISTRICT3	2	0	0	1	0	1	E MADISON ST BETWEEN 26TH AVE E AND 27TH S AVE E, SE SIDE
SDW-34060	U	U	U	PCC	DISTRICT6	3	0	0	1	0	1	DIBBLE AVE NW BETWEEN NW 100TH ST AND NW 105TH ST, W SIDE
SDW-17924	U	U	U	PCC	DISTRICT3	3	1	0	0	0	1	BELLEVUE PL E BETWEEN SUMMIT E AVE E AND BELMONT PL E, SE SIDE
SDW-15928	Y	U	U	PCC	DISTRICT4	2	0	1	0	0	1	NE 57TH ST BETWEEN 25TH AVE NE AND 26TH AVE NE, S SIDE
SDW-28753	U	U	U	PCC	DISTRICT2	3	0	0	0	1	1	S UPLAND RD BETWEEN WILSON AVE S AND OAKHURST RD S, NW SIDE
SDW-22287	Y	U	U	PCC	DISTRICT2	2	0	0	0	1	1	BEACON WR AVE S BETWEEN S MORGAN S ST AND S WARSAW ST, W SIDE
SDW-43535	Y	U	N	PCC	DISTRICT2	2	0	0	0	1	1	31ST AVE S BETWEEN S WARSAW ST AND S HOLLY ST, E SIDE
SDW-36442	U	U	Y	PCC	DISTRICT4	1	0	1	0	0	1	MIDVALE AVE N BETWEEN N 44TH ST AND N ALLEN PL, E SIDE
SDW-46234	Y	U	U	PCC	DISTRICT5	2	0	0	0	1	1	LAKE CITY WAY NE BETWEEN NE 107TH ST AND NE 110TH ST, C SIDE
SDW-45492	U	U	Y	PCC	DISTRICT4	1	1	0	0	0	1	NE PACIFIC ST BETWEEN UNIV HOSPITAL DR AND MONTLAKE BLVD NE, SW SIDE
SDW-546	U	U	U	PCC	DISTRICT6	3	1	0	0	0	1	15TH NB AVE NW BETWEEN NW 49TH ST AND NW 50TH ST, E SIDE
SDW-29008	U	U	U	PCC	DISTRICT3	3	1	0	0	0	1	BOREN AVE BETWEEN E YESLER WAY AND E FIR ST, SW SIDE
SDW-25887	U	U	U	PCC	DISTRICT1	3	0	0	1	0	1	44TH AVE SW BETWEEN SW DONALD ST AND SW ATLANTIC ST, E SIDE
SDW-18943	U	U	U	PCC	DISTRICT3	3	0	0	1	0	1	E FIR ST BETWEEN 15TH AVE AND 16TH W AVE, S SIDE
SDW-41300	U	U	Y	PCC	DISTRICT7	1	0	1	0	0	1	2ND AVE N BETWEEN PROSPECT ST AND DEAD END 2, E SIDE
SDW-14628	U	U	U	PCC-TS	DISTRICT7	3	0	1	0	0	1	4TH AVE N BETWEEN WARD UPPER ST AND PROSPECT ST, W SIDE
SDW-19489	U	U	U	PCC	DISTRICT2	3	0	0	0	1	1	21ST AVE S BETWEEN S LUCILE ST AND S ORCAS ST, W SIDE

**SDOT ADA Transition Plan Appendix 6.1d: 2017 Curb Ramp Healthcare Prioritization**

Sidewalk ID	Location H (1)	Location M	Location L (2)	Surface Type	District No.	Ramp Score	Facilities Served				Total Count	Unit Description
							A	B	C	D		
SDW-8973	U	Y	U	PCC	DISTRICT7	3	0	0	0	1	1	MAGNOLIA BLVD W BETWEEN W BARRETT ST AND W DRAVUS ST, W SIDE
SDW-6816	U	U	U	PCC	DISTRICT6	3	0	1	0	0	1	NW 59TH ST BETWEEN 26TH AVE NW AND 28TH AVE NW, S SIDE
SDW-43404	U	U	U	PCC	DISTRICT1	3	0	0	0	1	1	SW KENYON ST BETWEEN 12TH AVE SW AND 13TH AVE SW, N SIDE
SDW-11380	U	U	U	PCC	DISTRICT4	3	1	0	0	0	1	NE 50TH ST BETWEEN SAND POINT PL NE AND 44TH AVE NE, N SIDE
SDW-24385	U	U	U	PCC	DISTRICT2	3	0	0	0	1	1	S OREGON ST BETWEEN 11TH AVE S AND 12TH AVE S, N SIDE
SDW-30047	Y	U	U	PCC	DISTRICT1	2	0	1	0	0	1	SW GENESEE ST BETWEEN FAUNTLEROY W WAY SW AND 36TH AVE SW, N SIDE
SDW-17707	U	U	Y	PCC	DISTRICT3	1	0	1	0	0	1	24TH AVE S BETWEEN S MAIN ST AND DEAD END 1, W SIDE
SDW-8153	U	U	Y	PCC	DISTRICT7	1	0	0	0	1	1	W RAYE ST BETWEEN 34TH AVE W AND 35TH AVE W, S SIDE
SDW-14838	Y	U	U	AC	DISTRICT5	2	0	0	0	1	1	LAKE CITY WAY NE BETWEEN NE 110TH ST AND NE NORTHGATE WAY, W SIDE
SDW-20030	U	U	U	PCC	DISTRICT3	3	0	0	1	0	1	E ROY ST BETWEEN 24TH AVE E AND 25TH AVE E, N SIDE
SDW-24390	U	U	U	PCC	DISTRICT2	3	0	0	0	1	1	S PEARL ST BETWEEN 13TH AVE S AND 15TH AVE S, S SIDE
SDW-27843	Y	U	N	PCC	DISTRICT1	2	0	0	0	1	1	SW CHARLESTOWN ST BETWEEN 52ND W AVE SW AND SCHMITZ AVE SW, N SIDE
SDW-13788	Y	U	U	PCC	DISTRICT4	2	0	1	0	0	1	26TH AVE NE BETWEEN NE 55TH ST AND NE 57TH ST, W SIDE
SDW-15918	U	U	U	PCC	DISTRICT4	3	0	1	0	0	1	NE 55TH ST BETWEEN 21ST AVE NE AND RAVENNA N AVE NE, S SIDE
SDW-32555	U	U	U	PCC	DISTRICT5	3	0	0	0	1	1	NE 91ST ST BETWEEN ROOSEVELT WAY NE AND 12TH AVE NE, S SIDE
SDW-38504	U	U	U	PCC	DISTRICT4	3	0	1	0	0	1	NE 70TH ST BETWEEN 25TH AVE NE AND 26TH AVE NE, N SIDE
SDW-43219	U	U	U	PCC	DISTRICT1	3	0	0	0	1	1	59TH WR AVE SW BETWEEN 59TH AVE SW TURN AND DEAD END, W SIDE
SDW-14028	U	U	U	PCC	DISTRICT6	3	0	0	0	1	1	2ND AVE NE BETWEEN DEAD END 4 AND NE 77TH ST, W SIDE
SDW-10522	U	U	U	PCC	DISTRICT7	3	0	1	0	0	1	MCGRAW ST BETWEEN NOB HILL AVE N AND 4TH AVE N, N SIDE
SDW-45702	U	U	U	PCC	DISTRICT2	3	1	0	0	0	1	BEACON ER AVE S BETWEEN CHEASTY BLVD S AND S ANGELINE ST, E SIDE
SDW-4749	Y	Y	U	PCC	DISTRICT7	2	0	1	0	0	1	DENNY WAY BETWEEN 3RD AVE AND BROAD ST, N SIDE
SDW-25078	Y	U	U	PCC	DISTRICT2	2	0	0	0	1	1	S OAKHURST PL BETWEEN DEAD END AND OAKHURST RD S, N SIDE
SDW-26248	U	U	Y	PCC	DISTRICT1	1	0	0	0	1	1	SW TRENTON ST BETWEEN 12TH AVE SW AND 13TH AVE SW, N SIDE
SDW-6738	Y	U	U	PCC	DISTRICT7	2	0	0	0	1	1	WESTMONT WAY W BETWEEN EYRES PL W AND W MCGRAW ST, E SIDE
SDW-38026	U	U	U	PCC	DISTRICT6	3	0	1	0	0	1	NW 59TH ST BETWEEN 22ND AVE NW AND 24TH AVE NW, N SIDE
SDW-16132	U	U	U	PCC	DISTRICT4	3	0	1	0	0	1	22ND AVE NE BETWEEN 22ND WR AVE NE AND NE 54TH ST, SE SIDE
SDW-30107	Y	U	U	PCC	DISTRICT1	2	0	1	0	0	1	37TH AVE SW BETWEEN SW DAKOTA ST AND SW GENESEE ST, E SIDE
SDW-21503	U	U	U	PCC	DISTRICT2	3	0	0	0	1	1	S DAWSON ST BETWEEN 17TH AVE S AND 19TH AVE S, S SIDE
SDW-41697	Y	U	U	PCC	DISTRICT3	2	0	0	1	0	1	26TH AVE S BETWEEN S CHARLES ST AND S NORMAN ST, W SIDE
SDW-39731	Y	U	U	PCC	DISTRICT3	2	0	1	0	0	1	17TH AVE E BETWEEN E GALER ST AND E GARFIELD ST, W SIDE
SDW-43345	U	U	U	PCC	DISTRICT1	3	0	0	0	1	1	BEACH DR SW BETWEEN SW VILLA PL AND SW JACOBSEN RD, SW SIDE
SDW-33780	U	U	Y	PCC	DISTRICT6	1	0	1	0	0	1	GREENWOOD AVE N BETWEEN N ARGYLE PL AND N 56TH ST, E SIDE
SDW-3516	Y	U	U	PCC	DISTRICT6	2	0	0	1	0	1	EVANSTON AVE N BETWEEN N 46TH ST AND N 47TH ST, W SIDE
SDW-27081	U	U	U	PCC	DISTRICT1	3	0	1	0	0	1	34TH AVE SW BETWEEN SW ANDOVER ST AND SW DAKOTA ST, W SIDE
SDW-29769	Y	U	U	PCC	DISTRICT1	2	0	0	0	1	1	SW DAKOTA ST BETWEEN 47TH AVE SW AND 48TH AVE SW, N SIDE
SDW-41204	U	U	U	PCC	DISTRICT5	3	0	0	0	1	1	NE 91ST ST BETWEEN LATONA AVE NE AND 5TH AVE NE, S SIDE
SDW-11257	U	U	Y	PCC	DISTRICT7	1	0	0	1	0	1	AURORA AVE N BETWEEN HALLADAY ST AND RAYE ST, E SIDE
SDW-14285	Y	U	U	PCC	DISTRICT4	2	1	0	0	0	1	MONTLAKE BR BETWEEN POINT A AND NE PACIFIC ST, E SIDE
SDW-5317	Y	U	U	PCC	DISTRICT4	2	0	1	0	0	1	N 38TH ST BETWEEN ALBION PL N AND WOODLAND PARK AVE N, S SIDE
SDW-9480	U	U	U	PCC	DISTRICT7	3	0	0	1	0	1	WHEELER ST BETWEEN BIGELOW AVE N AND DEAD END 2, S SIDE
SDW-19407	Y	U	U	PCC	DISTRICT3	2	0	0	1	0	1	13TH AVE BETWEEN E BARCLAY CT AND E JAMES CT, W SIDE
SDW-4905	U	U	U	PCC	DISTRICT4	3	0	1	0	0	1	N 35TH ST BETWEEN INTERLAKE AVE N AND ASHWORTH AVE N, S SIDE
SDW-873	U	U	U	PCC	DISTRICT5	3	0	0	0	1	1	23RD AVE NE BETWEEN NE 128TH ST AND NE 130TH ST, E SIDE
SDW-9755	U	U	U	PCC	DISTRICT4	3	0	1	0	0	1	NE 63RD ST BETWEEN 20TH AVE NE AND 21ST AVE NE, S SIDE
SDW-10509	U	U	U	PCC	DISTRICT7	3	0	0	1	0	1	HALLADAY ST BETWEEN NOB HILL PL N AND NOB HILL S AVE N, N SIDE
SDW-1771	U	U	U	PCC	DISTRICT4	3	0	1	0	0	1	ASHWORTH AVE N BETWEEN N 35TH ST AND N 36TH ST, E SIDE

**SDOT ADA Transition Plan Appendix 6.1d: 2017 Curb Ramp Healthcare Prioritization**

Sidewalk ID	Location H (1)	Location M	Location L (2)	Surface Type	District No.	Ramp Score	Facilities Served				Total Count	Unit Description
							A	B	C	D		
SDW-27090	N	U	Y	PCC	DISTRICT1	1	0	1	0	0	1	48TH AVE SW BETWEEN SW HOLLY ST AND HOLLY CT SW, SE SIDE
SDW-33708	U	U	U	PCC	DISTRICT1	3	0	0	0	1	1	37TH AVE SW BETWEEN SW OLGA ST AND SW LANDER ST, W SIDE
SDW-25439	U	U	Y	PCC	DISTRICT1	1	0	0	1	0	1	SUNSET AVE SW BETWEEN 46TH AVE SW AND SW SEATTLE ST, SE SIDE
SDW-27435	U	U	Y	PCC	DISTRICT1	1	0	1	0	0	1	34TH AVE SW BETWEEN SW CHARLESTOWN ST AND SW ANDOVER ST, E SIDE
SDW-23135	U	U	U	PCC	DISTRICT2	3	0	0	0	1	1	S NEVADA ST BETWEEN 13TH AVE S AND 14TH AVE S, N SIDE
SDW-2172	U	U	U	PCC	DISTRICT6	3	0	0	0	1	1	34TH AVE NW BETWEEN NW 74TH ST AND NW 75TH ST, E SIDE
SDW-38115	U	U	Y	PCC	DISTRICT4	1	0	1	0	0	1	27TH AVE NE BETWEEN NE 54TH S ST AND NE 54TH N ST, E SIDE
SDW-42760	U	U	N	PCC	DISTRICT1	3	0	0	0	1	1	56TH PL SW BETWEEN SW HANFORD ST AND DEAD END, W SIDE
SDW-29110	U	U	U	PCC	DISTRICT1	3	0	0	0	1	1	PRESCOTT AVE SW BETWEEN BELVIDERE AVE SW AND DEAD END W, N SIDE
SDW-9528	U	U	U	PCC	DISTRICT6	3	0	0	1	0	1	N 48TH ST BETWEEN EVANSTON AVE N AND FREMONT AVE N, N SIDE
SDW-44347	U	U	U	PCC	DISTRICT2	3	0	0	0	1	1	S HANFORD ST BETWEEN 13TH AVE S AND 14TH AVE S, N SIDE
SDW-39266	U	U	U	PCC	DISTRICT4	3	0	1	0	0	1	WOODLAWN AVE N BETWEEN N 45TH W ST AND N 46TH ST, E SIDE
SDW-16165	U	U	U	PCC	DISTRICT3	3	0	0	1	0	1	E ROY ST BETWEEN 24TH AVE E AND 25TH AVE E, S SIDE
SDW-5313	U	U	Y	PCC	DISTRICT4	1	0	1	0	0	1	N 38TH ST BETWEEN STONE WAY N AND INTERLAKE AVE N, S SIDE
SDW-24005	Y	U	U	PCC	DISTRICT2	2	0	0	0	1	1	S OREGON ST BETWEEN 41ST AVE S AND 42ND AVE S, S SIDE
SDW-37282	U	U	Y	PCC	DISTRICT2	1	1	0	0	0	1	S WASHINGTON ST BETWEEN YESLER WAY AND 10TH AVE S, S SIDE
SDW-20284	U	U	Y	PCC	DISTRICT3	1	1	0	0	0	1	20TH AVE BETWEEN E ALDER ST AND E TERRACE ST, W SIDE
SDW-5321	U	Y	U	PCC	DISTRICT4	3	0	1	0	0	1	N 38TH ST BETWEEN AURORA AV N NB OFF RP AND BRIDGE WAY N, N SIDE
SDW-11445	U	U	U	PCC	DISTRICT7	3	0	0	0	1	1	W BARRETT ST BETWEEN 30TH AVE W AND 31ST AVE W, S SIDE
SDW-15277	U	U	Y	PCC	DISTRICT3	1	1	0	0	0	1	E MERCER ST BETWEEN MELROSE AVE E AND BELLEVUE AVE E, N SIDE
SDW-23820	U	U	Y	PCC	DISTRICT2	1	0	0	0	1	1	S MORGAN ST BETWEEN 30TH AVE S AND 31ST W AVE S, S SIDE
SDW-4289	U	U	Y	PCC	DISTRICT2	1	0	0	0	1	1	RENTON AVE S BETWEEN 55TH AVE S AND S NORFOLK ST, SW SIDE
SDW-39079	U	U	Y	PCC	DISTRICT4	1	0	1	0	0	1	N 35TH ST BETWEEN STONE WAY N AND INTERLAKE AVE N, N SIDE
SDW-26269	U	U	N	PCC	DISTRICT1	3	0	0	0	1	1	12TH AVE SW BETWEEN SW HOLDEN ST AND SW KENYON ST, W SIDE
SDW-31846	U	U	U	PCC	DISTRICT1	3	0	0	0	1	1	VICTORIA AVE SW BETWEEN SW HOLTGATE ST AND DEAD END, E SIDE
SDW-17594	U	U	U	PCC	DISTRICT2	3	0	0	0	1	1	S BENNETT ST BETWEEN 16TH AVE S AND 17TH W AVE S, S SIDE
SDW-19518	Y	U	U	PCC	DISTRICT3	2	0	0	0	1	1	22ND AVE E BETWEEN DEAD END AND BOYER AVE E, NW SIDE
SDW-7900	U	U	U	PCC	DISTRICT7	3	0	1	0	0	1	HIGHLAND DR BETWEEN NOB HILL AVE N AND 4TH AVE N, N SIDE
SDW-10258	U	U	U	PCC	DISTRICT7	3	0	1	0	0	1	W GARFIELD ST BETWEEN 1ST AVE W AND 2ND AVE W, S SIDE
SDW-38083	U	U	U	PCC	DISTRICT6	3	0	1	0	0	1	GREENWOOD AVE N BETWEEN N 55TH S ST AND N 55TH N ST, W SIDE
SDW-29680	Y	U	U	AC	DISTRICT5	2	0	0	0	1	1	N 145TH ST BETWEEN ROSLYN PL N AND ASHWORTH AVE N, N SIDE
SDW-20120	U	U	U	PCC	DISTRICT2	3	0	0	0	1	1	WOLCOTT AVE S BETWEEN S KENYON ST AND DEAD END 1, W SIDE
SDW-19175	Y	U	U	PCC	DISTRICT5	2	0	0	0	1	1	NE 90TH ST BETWEEN 1ST AVE NE AND 2ND AVE NE, S SIDE
SDW-12188	U	U	U	PCC	DISTRICT6	3	0	0	0	1	1	SUNNYSIDE AVE N BETWEEN N 75TH ST AND N 77TH ST, E SIDE
SDW-8981	U	U	U	PCC	DISTRICT7	3	0	0	0	1	1	W ARMOUR ST BETWEEN 44TH N AVE W AND MAGNOLIA N BV W, N SIDE
SDW-22387	U	U	Y	PCC	DISTRICT1	1	0	0	0	1	1	16TH AVE SW BETWEEN SW FINDLAY ST AND SW MORGAN ST, W SIDE
SDW-39584	U	U	Y	PCC	DISTRICT7	1	0	1	0	0	1	ALOHA ST BETWEEN 3RD AVE N AND NOB HILL AVE N, S SIDE
SDW-4750	U	Y	Y	PCC	DISTRICT7	1	0	1	0	0	1	DENNY WAY BETWEEN 2ND AVE AND 3RD AVE, N SIDE
SDW-21185	Y	U	U	PCC	DISTRICT2	2	0	0	1	0	1	S DAWSON ST BETWEEN 45TH AVE S AND 46TH AVE S, N SIDE
SDW-9170	Y	U	U	PCC	DISTRICT7	2	0	0	0	1	1	W ARMOUR ST BETWEEN 34TH AVE W AND 35TH AVE W, N SIDE
SDW-45570	Y	U	U	PCC	DISTRICT2	2	0	0	1	0	1	S HANFORD ST BETWEEN M L KING JR WR S WAY S AND M L KING JR ER S WAY S, N SIDE
SDW-2491	Y	U	U	PCC	DISTRICT5	2	0	0	0	1	1	37TH AVE NE BETWEEN NE 130TH ST AND NE 135TH W ST, E SIDE
SDW-17643	U	U	U	PCC	DISTRICT3	3	0	1	0	0	1	S MAIN ST BETWEEN 27TH W AVE S AND 27TH E AVE S, NE SIDE
SDW-22404	U	U	U	PCC	DISTRICT2	3	0	0	0	1	1	S GRAHAM ST BETWEEN CHATHAM DR S AND BLAIR TER S, N SIDE
SDW-12701	Y	U	U	PCC	DISTRICT4	2	0	0	0	1	1	NE 84TH ST BETWEEN 34TH AVE NE AND 35TH AVE NE, N SIDE
SDW-19187	U	U	Y	PCC	DISTRICT5	1	0	0	0	1	1	NE 91ST ST BETWEEN ROOSEVELT WAY NE AND 12TH AVE NE, N SIDE

**SDOT ADA Transition Plan Appendix 6.1d: 2017 Curb Ramp Healthcare Prioritization**

Sidewalk ID	Location H (1)	Location M	Location L (2)	Surface Type	District No.	Ramp Score	Facilities Served				Total Count	Unit Description
							A	B	C	D		
SDW-3177	U	U	Y	PCC	DISTRICT3	1	1	0	0	0	1	BROADWAY BETWEEN E FIR ST AND TERRY AVE, E SIDE
SDW-22683	Y	U	U	PCC	DISTRICT2	2	0	0	0	1	1	CASCADIA AVE S BETWEEN S OREGON ST AND S CONOVER WAY, W SIDE
SDW-20716	U	U	U	PCC	DISTRICT2	3	0	0	0	1	1	13TH AVE S BETWEEN S MCCLELLAN ST AND S FOREST ST, E SIDE
SDW-10566	U	U	U	PCC	DISTRICT7	3	0	1	0	0	1	2ND AVE N BETWEEN LYNN ST AND MCGRAW E ST, W SIDE
SDW-21718	U	U	U	PCC	DISTRICT5	3	0	0	0	1	1	12TH AVE NE BETWEEN NE 90TH ST AND NE 91ST ST, W SIDE
SDW-14433	Y	U	U	PCC	DISTRICT4	2	0	1	0	0	1	NE 48TH ST BETWEEN DEAD END AND 24TH AVE NE, N SIDE
SDW-19191	U	U	Y	PCC	DISTRICT5	1	0	0	0	1	1	NE 91ST ST BETWEEN 2ND AVE NE AND LATONA AVE NE, S SIDE
SDW-20283	U	U	Y	PCC	DISTRICT3	1	1	0	0	0	1	20TH AVE BETWEEN E JEFFERSON ST AND E JAMES ST, W SIDE
SDW-6226	U	U	U	PCC	DISTRICT6	3	0	0	1	0	1	N 45TH ST BETWEEN DAYTON E AVE N AND EVANSTON W AVE N, S SIDE
SDW-3240	U	U	U	PCC	DISTRICT4	3	0	1	0	0	1	BRIDGE WAY N BETWEEN N 39TH W ST AND N 39TH E ST, SE SIDE
SDW-17111	U	U	Y	PCC	DISTRICT2	1	0	0	0	1	1	39TH AVE S BETWEEN S BARTON ST AND S BENEFIT ST, E SIDE
SDW-39894	Y	U	U	PCC	DISTRICT3	2	0	0	1	0	1	E MADISON ST BETWEEN 27TH S AVE E AND 27TH N AVE E, NW SIDE
SDW-42853	U	U	U	PCC	DISTRICT1	3	0	1	0	0	1	SW OREGON ST BETWEEN 39TH AVE SW AND 40TH AVE SW, S SIDE
SDW-39673	U	U	U	PCC	DISTRICT4	3	0	1	0	0	1	21ST AVE NE BETWEEN NE 54TH ST AND NE 55TH ST, W SIDE
SDW-22558	U	U	Y	PCC	DISTRICT2	1	0	0	0	1	1	42ND AVE S BETWEEN S SNOQUALMIE ST AND S ALASKA ST, W SIDE
SDW-11605	Y	U	U	PCC	DISTRICT4	2	0	0	0	1	1	38TH AVE NE BETWEEN NE 80TH ST AND NE 82ND ST, E SIDE
SDW-22561	Y	U	U	PCC	DISTRICT2	2	0	0	0	1	1	42ND AVE S BETWEEN S ADAMS ST AND S GENESEE ST, W SIDE
SDW-7091	U	U	Y	PCC	DISTRICT4	1	0	1	0	0	1	N MIDVALE PL BETWEEN MIDVALE AVE N AND N 45TH ST, SW SIDE
SDW-25848	U	U	U	PCC	DISTRICT2	3	0	0	0	1	1	67TH AVE S BETWEEN S PRENTICE ST AND S BANGOR ST, E SIDE
SDW-5327	Y	U	U	PCC	DISTRICT7	2	0	1	0	0	1	PINE ST BETWEEN ALASKAN E RDWY WAY AND ELLIOTT AVE, NW SIDE
SDW-34780	U	U	Y	PCC	DISTRICT6	1	0	1	0	0	1	28TH AVE NW BETWEEN NW MARKET ST AND NW 56TH ST, W SIDE
SDW-22380	U	U	U	PCC	DISTRICT2	3	0	1	0	0	1	HOLLY PARK DR S BETWEEN 33RD PL S AND 34TH PL S, N SIDE
SDW-19333	U	U	Y	PCC	DISTRICT5	1	0	0	0	1	1	NE 95TH ST BETWEEN 1ST AVE NE AND 3RD AVE NE, N SIDE
SDW-3870	U	U	U	PCC	DISTRICT4	3	0	1	0	0	1	INTERLAKE AVE N BETWEEN N 36TH ST AND N 38TH ST, E SIDE
SDW-13180	Y	Y	U	PCC	DISTRICT3	2	1	0	0	0	1	BROADWAY BETWEEN BOYLSTON AVE AND MARION ST, E SIDE
SDW-42413	Y	U	U	PCC	DISTRICT5	2	0	0	0	1	1	N 128TH ST BETWEEN AURORA AVE N AND STONE AVE N, S SIDE
SDW-13402	U	U	U	PCC	DISTRICT4	3	0	0	0	1	1	RAVENNA AVE NE BETWEEN 25TH S AVE NE AND NE 82ND ST, E SIDE
SDW-11662	U	U	U	PCC	DISTRICT4	3	0	1	0	0	1	NE NAOMI PL BETWEEN 19TH AVE NE AND 20TH AVE NE, NE SIDE
SDW-43214	U	U	Y	PCC	DISTRICT1	1	0	0	0	1	1	57TH AVE SW BETWEEN SW HANFORD ST AND FRATER AVE SW, W SIDE
SDW-9000	U	U	U	PCC	DISTRICT7	3	0	0	0	1	1	W COMMODORE WAY BETWEEN 26TH AVE W AND 27TH AVE W, SW SIDE
SDW-17194	U	U	U	PCC	DISTRICT3	3	1	0	0	0	1	SUMMIT AVE E BETWEEN BELMONT N AVE E AND BELLEVUE W PL E, E SIDE
SDW-15294	U	U	N	PCC	DISTRICT4	3	0	1	0	0	1	NE 52ND ST BETWEEN 19TH AVE NE AND 20TH AVE NE, N SIDE
SDW-13707	U	U	U	PCC	DISTRICT7	3	0	0	0	1	1	W DRAVUS ST BETWEEN 23RD AVE W AND 24TH AVE W, N SIDE
SDW-15307	U	U	U	PCC	DISTRICT4	3	0	1	0	0	1	NE 53RD ST BETWEEN RAVENNA AVE NE AND 24TH AVE NE, N SIDE
SDW-41631	U	U	U	PCC	DISTRICT1	3	0	1	0	0	1	SW DAKOTA ST BETWEEN 34TH AVE SW AND 35TH AVE SW, SE SIDE
SDW-9123	U	U	U	PCC	DISTRICT7	3	0	0	0	1	1	14TH AVE W BETWEEN W ARMOUR ST AND W BARRETT ST, W SIDE
SDW-7252	Y	U	U	PCC	DISTRICT7	2	0	1	0	0	1	ROY ST BETWEEN NOB HILL AVE N AND 4TH AVE N, S SIDE
SDW-31679	U	U	U	PCC	DISTRICT1	3	0	1	0	0	1	37TH AVE SW BETWEEN SW OREGON ST AND SW SNOQUALMIE ST, W SIDE
SDW-9388	U	U	U	PCC	DISTRICT7	3	0	1	0	0	1	W LEE ST BETWEEN 5TH AVE W AND 6TH AVE W, S SIDE
SDW-42961	U	U	U	PCC	DISTRICT2	3	0	0	1	0	1	44TH AVE S BETWEEN S FERDINAND ST AND S HUDSON E ST, W SIDE
SDW-24264	U	U	Y	PCC	DISTRICT2	1	0	0	0	1	1	S HOLLY ST BETWEEN 42ND AVE S AND 43RD AVE S, N SIDE
SDW-11346	U	U	Y	PCC	DISTRICT6	1	0	1	0	0	1	NW 55TH ST BETWEEN 2ND AVE NW AND BAKER AVE NW, N SIDE
SDW-1992	Y	U	U	PCC	DISTRICT7	2	0	1	0	0	1	4TH AVE BETWEEN CLAY ST AND DENNY WAY, E SIDE
SDW-3907	Y	U	U	PCC	DISTRICT4	2	0	1	0	0	1	INTERLAKE AVE N BETWEEN N LUCAS PL AND N 41ST ST, W SIDE
SDW-8159	U	U	U	PCC	DISTRICT7	3	0	0	0	1	1	W SMITH ST BETWEEN PIEDMONT PL W AND 37TH AVE W, NE SIDE
SDW-23021	Y	U	U	PCC	DISTRICT2	2	0	0	0	1	1	20TH AVE S BETWEEN S LANDER ST AND S MCCLELLAN ST, W SIDE



**SDOT ADA Transition Plan Appendix 6.1d: 2017 Curb Ramp Healthcare Prioritization**

Sidewalk ID	Location H (1)	Location M	Location L (2)	Surface Type	District No.	Ramp Score	Facilities Served				Total Count	Unit Description
							A	B	C	D		
SDW-44743	Y	U	U	PCC	DISTRICT6	2	0	0	1	0	1	7TH AVE NW BETWEEN HOLMAN RD NW AND NW 100TH ST, W SIDE
SDW-14030	U	U	U	PCC	DISTRICT6	3	0	0	0	1	1	2ND AVE NE BETWEEN WOODLAWN N AVE NE AND NE 75TH ST, SE SIDE
SDW-27850	U	U	U	PCC	DISTRICT1	3	0	1	0	0	1	HOLLY PL SW BETWEEN SW HOLLY ST AND SW WILLOW ST, E SIDE
SDW-44162	Y	U	U	PCC	DISTRICT1	2	0	0	1	0	1	47TH AVE SW BETWEEN SW MASSACHUSETTS ST AND SW HOLTGATE ST, E SIDE
SDW-10423	U	U	N	PCC	DISTRICT2	3	0	0	0	1	1	S EDDY ST BETWEEN SWIFT AVE S AND 22ND AVE S, S SIDE
SDW-18068	Y	U	U	PCC	DISTRICT3	2	1	0	0	0	1	BELMONT PL E BETWEEN BELMONT AVE E AND BELLEVUE PL E, W SIDE
SDW-13345	U	U	Y	PCC	DISTRICT5	1	0	0	0	1	1	N 92ND ST BETWEEN WOODLAWN AVE N AND DENSMORE AVE N, N SIDE
SDW-37317	U	U	U	PCC	DISTRICT7	3	0	0	1	0	1	QUEEN ANNE DR BETWEEN 2ND AVE N AND NOB HILL AVE N, N SIDE
SDW-42945	U	U	Y	PCC	DISTRICT1	1	0	1	0	0	1	SW HENDERSON ST BETWEEN 29TH AVE SW AND 30TH AVE SW, S SIDE
SDW-5044	U	U	U	PCC	DISTRICT6	3	0	0	1	0	1	N 48TH ST BETWEEN LINDEN AVE N AND AURORA AVE N, N SIDE
SDW-8941	Y	U	U	PCC	DISTRICT7	2	0	0	0	1	1	11TH AVE W BETWEEN W BARRETT ST AND W DRAVUS ST, W SIDE
SDW-27622	U	U	Y	PCC	DISTRICT1	1	0	0	0	1	1	SW ADMIRAL WAY BETWEEN 37TH E AVE SW AND 37TH W AVE SW, N SIDE
SDW-46465	U	U	U	AC	DISTRICT6	3	0	0	0	1	1	SEAVIEW AVE NW BETWEEN NW 75TH ST AND SEAVIEW PL NW, W SIDE
SDW-9633	Y	U	U	PCC	DISTRICT7	2	0	1	0	0	1	3RD AVE N BETWEEN NEWTON ST AND CROCKETT ST, W SIDE
SDW-39287	Y	U	U	PCC	DISTRICT7	2	0	1	0	0	1	W BLAINE ST BETWEEN 4TH AVE W AND 5TH AVE W, S SIDE
SDW-10731	U	U	U	PCC	DISTRICT4	3	0	1	0	0	1	21ST AVE NE BETWEEN NE 61ST ST AND NE 62ND ST, W SIDE
SDW-7156	Y	U	U	PCC	DISTRICT7	2	0	0	0	1	1	PROSCH AVE W BETWEEN 13TH AVE W AND W BARRETT ST, W SIDE
SDW-2280	Y	U	U	PCC	DISTRICT2	2	0	0	0	1	1	42ND AVE S BETWEEN S EDDY N ST AND S EDDY S ST, E SIDE
SDW-38033	U	U	U	PCC	DISTRICT7	3	0	0	0	1	1	44TH AVE W BETWEEN W ARMOUR S ST AND W ARMOUR N ST, NE SIDE
SDW-10903	Y	U	U	PCC	DISTRICT7	2	0	1	0	0	1	GALER ST BETWEEN DEAD END 1 AND 1ST AVE N, N SIDE
SDW-11433	U	U	Y	PCC	DISTRICT7	1	0	1	0	0	1	3RD AVE W BETWEEN W LEE ST AND W GALER E ST, W SIDE
SDW-28358	U	U	U	PCC	DISTRICT1	3	0	0	0	1	1	39TH AVE SW BETWEEN SW OLGA ST AND SW LANDER ST, W SIDE
SDW-12599	U	U	U	PCC	DISTRICT6	3	0	0	0	1	1	CORLISS AVE N BETWEEN EAST GREEN LAKE DR N AND N 77TH ST, W SIDE
SDW-12333	Y	U	U	PCC	DISTRICT4	2	0	1	0	0	1	RAVENNA AVE NE BETWEEN NE 73RD ST AND NE 75TH ST, E SIDE
SDW-10527	U	U	Y	PCC	DISTRICT7	1	0	1	0	0	1	NEWTON ST BETWEEN 2ND AVE N AND 3RD AVE N, N SIDE
SDW-15201	U	U	Y	PCC	DISTRICT6	1	0	0	0	1	1	ORIN CT N BETWEEN EAST GREEN LAKE DR N AND N 75TH ST, SE SIDE
SDW-46680	U	U	Y	PCC	DISTRICT6	1	1	0	0	0	1	15TH AVE NW BETWEEN NW 53RD ST AND NW 54TH ST, C SIDE
SDW-22216	Y	U	U	PCC	DISTRICT2	2	0	0	0	1	1	S MCCLELLAN ST BETWEEN 14TH AVE S AND 15TH AVE S, S SIDE
SDW-43789	Y	U	U	PCC	DISTRICT1	2	0	1	0	0	1	44TH AVE SW BETWEEN FAUNTLEROY WAY SW AND SW HOLLY ST, E SIDE
SDW-26456	U	U	Y	PCC	DISTRICT2	1	0	0	0	1	1	57TH AVE S BETWEEN S ROXBURY W ST AND S PILGRIM ST, W SIDE
SDW-22116	U	U	U	PCC	DISTRICT1	3	0	1	0	0	1	SW CLOVERDALE ST BETWEEN 18TH AVE SW AND 20TH AVE SW, S SIDE
SDW-15789	Y	U	U	PCC	DISTRICT5	2	0	0	0	1	1	DENSMORE AVE N BETWEEN N 88TH ST AND N 90TH ST, E SIDE
SDW-46696	U	U	U	PCC	DISTRICT1	3	0	1	0	0	1	SW OTHELLO ST BETWEEN 41ST AVE SW AND GLENRIDGE WAY SW, S SIDE
SDW-37942	N	U	Y	PCC	DISTRICT7	1	0	0	0	1	1	13TH AVE W BETWEEN W BARRETT ST AND W DRAVUS ST, E SIDE
SDW-41229	U	U	U	PCC	DISTRICT3	3	0	0	0	1	1	22ND AVE E BETWEEN E NEWTON ST AND E LYNN ST, E SIDE
SDW-14980	U	U	U	PCC	DISTRICT3	3	0	1	0	0	1	20TH PL S BETWEEN S JACKSON ST AND S WELLER ST, E SIDE
SDW-18944	U	U	U	PCC	DISTRICT3	3	0	0	1	0	1	E FIR ST BETWEEN 15TH AVE AND 16TH W AVE, N SIDE
SDW-6563	U	U	U	PCC	DISTRICT5	3	0	0	0	1	1	NE 88TH ST BETWEEN 27TH AVE NE AND 30TH AVE NE, S SIDE
SDW-18037	U	U	U	PCC	DISTRICT2	3	0	0	0	1	1	30TH AVE S BETWEEN S BRANDON ST AND S LUCILE E ST, E SIDE
SDW-30344	U	U	U	PCC	DISTRICT7	3	0	0	1	0	1	4TH AVE N BETWEEN RAYE ST AND NEWELL ST, E SIDE
SDW-46358	U	U	U	PCC	DISTRICT5	3	0	0	0	1	1	5TH AVE NE BETWEEN 130TH ST OFF RP AND NE 130TH ST, C SIDE
SDW-40699	U	U	Y	PCC	DISTRICT4	1	0	1	0	0	1	NE RAVENNA EB BV BETWEEN 21ST AVE NE AND RAVENNA AVE NE, S SIDE
SDW-5940	U	U	U	PCC	DISTRICT6	3	0	1	0	0	1	NW 53RD ST BETWEEN 2ND E AVE NW AND 2ND W AVE NW, S SIDE
SDW-23883	Y	U	U	PCC	DISTRICT2	2	1	0	0	0	1	S ALASKA ST BETWEEN S SNOQUALMIE ST AND BEACON WR AVE S, N SIDE
SDW-11719	U	U	U	PCC	DISTRICT7	3	0	0	0	1	1	W MCGRAW ST BETWEEN 29TH AVE W AND 30TH AVE W, N SIDE
SDW-13549	U	U	U	PCC	DISTRICT4	3	0	1	0	0	1	NE 72ND ST BETWEEN 27TH AVE NE AND 28TH N AVE NE, S SIDE

**SDOT ADA Transition Plan Appendix 6.1d: 2017 Curb Ramp Healthcare Prioritization**

Sidewalk ID	Location H (1)	Location M	Location L (2)	Surface Type	District No.	Ramp Score	Facilities Served				Total Count	Unit Description
							A	B	C	D		
SDW-4843	U	U	Y	PCC	DISTRICT4	1	0	1	0	0	1	N 43RD ST BETWEEN INTERLAKE AVE N AND ASHWORTH AVE N, N SIDE
SDW-13545	U	U	U	PCC	DISTRICT4	3	0	1	0	0	1	NE 68TH ST BETWEEN 27TH AVE NE AND 28TH AVE NE, N SIDE
SDW-20561	U	U	Y	PCC	DISTRICT2	1	0	0	0	1	1	S ALASKA ST BETWEEN 43RD AVE S AND 44TH AVE S, S SIDE
SDW-16125	U	U	U	PCC	DISTRICT4	3	0	1	0	0	1	21ST AVE NE BETWEEN NE 54TH ST AND NE 55TH ST, E SIDE
SDW-10988	Y	U	U	PCC	DISTRICT7	2	0	1	0	0	1	6TH AVE N BETWEEN DEAD END 1 AND ROY ST, E SIDE
SDW-23136	U	U	U	PCC	DISTRICT2	3	0	0	0	1	1	S NEVADA ST BETWEEN 12TH AVE S AND 13TH AVE S, S SIDE
SDW-6934	Y	U	U	PCC	DISTRICT4	2	0	1	0	0	1	N 42ND ST BETWEEN WOODLAND PK N AVE N AND MIDVALE AVE N, N SIDE
SDW-12065	U	U	U	PCC	DISTRICT7	3	0	1	0	0	1	4TH AVE W BETWEEN W LEE ST AND W GALER E ST, E SIDE
SDW-1916	Y	U	U	PCC	DISTRICT5	2	0	0	0	1	1	29TH AVE NE BETWEEN NE 86TH ST AND NE 87TH ST, E SIDE
SDW-28674	U	U	U	PCC	DISTRICT1	3	0	1	0	0	1	31ST AVE SW BETWEEN 31ST PL SW AND SW CAMBRIDGE ST, E SIDE
SDW-46122	Y	U	U	PCC	DISTRICT2	2	0	1	0	0	1	10TH AVE S BETWEEN DEAD END 1 AND S JACKSON ST, W SIDE
SDW-39437	U	U	Y	PCC	DISTRICT7	1	0	0	1	0	1	MAYFAIR AVE N BETWEEN FULTON ST AND FLORENTIA ST, E SIDE
SDW-24492	U	U	U	PCC	DISTRICT2	3	1	0	0	0	1	S COLUMBIAN WAY BETWEEN S ANGELINE W ST AND COLUMBIA DR S, NE SIDE
SDW-39640	Y	U	U	PCC	DISTRICT1	2	0	1	0	0	1	28TH AVE SW BETWEEN SW TRENTON ST AND SW HENDERSON ST, W SIDE
SDW-489	Y	U	U	PCC	DISTRICT5	2	0	0	0	1	1	15TH AVE NE BETWEEN NE BROCKMAN N PL AND XW NE130 PL, E SIDE
SDW-23161	U	U	U	PCC	DISTRICT1	3	0	1	0	0	1	SW AVALON WAY BETWEEN SW CHARLESTOWN ST AND SW BRADFORD ST, E SIDE
SDW-43720	U	U	U	PCC	DISTRICT2	3	0	0	0	1	1	S NEVADA ST BETWEEN 14TH AVE S AND 15TH AVE S, N SIDE
SDW-3809	U	U	U	PCC	DISTRICT4	3	0	1	0	0	1	DENSMORE AVE N BETWEEN N 46TH ST AND N 47TH ST, E SIDE
SDW-8376	U	U	Y	PCC	DISTRICT6	1	0	0	0	1	1	NW 75TH ST BETWEEN 32ND AVE NW AND 33RD AVE NW, S SIDE
SDW-5939	U	U	U	PCC	DISTRICT6	3	0	1	0	0	1	NW 53RD ST BETWEEN 2ND W AVE NW AND BAKER AVE NW, SW SIDE
SDW-39158	U	U	U	PCC	DISTRICT4	3	0	1	0	0	1	ASHWORTH AVE N BETWEEN N 36TH ST AND N 38TH ST, W SIDE
SDW-28752	U	U	U	PCC	DISTRICT2	3	0	0	0	1	1	S UPLAND RD BETWEEN WILSON AVE S AND OAKHURST RD S, SE SIDE
SDW-26805	U	U	U	PCC	DISTRICT1	3	0	0	0	1	1	SW WINTHROP ST BETWEEN 57TH AVE SW AND SW HANFORD ST, NW SIDE
SDW-14650	U	U	Y	PCC	DISTRICT3	1	0	0	1	0	1	29TH AVE E BETWEEN E MADISON E ST AND E ROY W ST, W SIDE
SDW-41106	U	U	Y	PCC	DISTRICT3	1	0	1	0	0	1	24TH AVE E BETWEEN E DENNY WAY AND E MADISON ST, E SIDE
SDW-11906	U	U	Y	PCC	DISTRICT7	1	0	1	0	0	1	TAYLOR AVE N BETWEEN ALOHA ST AND WARD PL, E SIDE
SDW-7658	Y	U	U	PCC	DISTRICT4	2	0	1	0	0	1	N 47TH ST BETWEEN MIDVALE AVE N AND STONE AVE N, S SIDE
SDW-5941	U	U	U	PCC	DISTRICT6	3	0	1	0	0	1	NW 53RD ST BETWEEN 2ND E AVE NW AND 2ND W AVE NW, N SIDE
SDW-19420	U	U	U	PCC	DISTRICT2	3	0	0	0	1	1	14TH AVE S BETWEEN S ANGELINE N ST AND S ANGELINE S ST, E SIDE
SDW-6739	U	U	U	PCC	DISTRICT7	3	0	0	0	1	1	WESTMONT WAY W BETWEEN MORLEY PL W AND EYRES PL W, E SIDE
SDW-40415	U	U	U	PCC	DISTRICT2	3	0	0	1	0	1	ORCHARD PL S BETWEEN S ORCHARD N ST AND S ORCHARD S ST, W SIDE
SDW-40517	Y	U	U	PCC	DISTRICT3	2	0	1	0	0	1	E GALER ST BETWEEN AUBURN PL E AND 17TH AVE E, N SIDE
SDW-11734	U	Y	U	PCC	DISTRICT3	3	0	0	0	1	1	WEST MONTLAKE PL E BETWEEN 19TH AVE E AND E MILLER ST, NW SIDE
SDW-23690	U	U	Y	PCC	DISTRICT2	1	0	0	0	1	1	S HOLLY ST BETWEEN 31ST AVE S AND 32ND AVE S, N SIDE
SDW-25904	Y	U	U	PCC	DISTRICT2	2	0	0	0	1	1	42ND AVE S BETWEEN S BATEMAN ST AND S GRAHAM ST, W SIDE
SDW-25567	U	U	U	PCC	DISTRICT2	3	0	0	0	1	1	S BANGOR ST BETWEEN 57TH AVE S AND 59TH AVE S, N SIDE
SDW-13525	U	U	Y	PCC	DISTRICT4	1	0	1	0	0	1	31ST AVE NE BETWEEN NE 75TH ST AND NE 77TH ST, E SIDE
SDW-28437	Y	U	U	PCC	DISTRICT1	2	0	1	0	0	1	SW FONTANELLE ST BETWEEN BLAKE PL SW AND FAUNTLEROY WAY SW, N SIDE
SDW-447	U	U	U	PCC	DISTRICT6	3	0	1	0	0	1	2ND AVE NW BETWEEN NW 53RD W ST AND NW 54TH ST, E SIDE
SDW-21707	U	U	U	PCC	DISTRICT3	3	0	1	0	0	1	E OLIVE ST BETWEEN BELLEVUE AVE AND CRAWFORD PL, S SIDE
SDW-10596	U	U	U	PCC	DISTRICT4	3	0	1	0	0	1	NE 55TH ST BETWEEN 27TH AVE NE AND 28TH AVE NE, S SIDE
SDW-30919	U	U	U	PCC	DISTRICT1	3	0	0	0	1	1	52ND AVE SW BETWEEN SW OREGON ST AND DEAD END 4, W SIDE
SDW-44582	Y	U	U	PCC	DISTRICT1	2	0	1	0	0	1	39TH AVE SW BETWEEN SW OREGON ST AND FAUNTLEROY WAY SW, E SIDE
SDW-7430	U	U	U	PCC	DISTRICT7	3	0	0	0	1	1	W BERTONA ST BETWEEN 9TH AVE W AND 10TH AVE W, S SIDE
SDW-3749	U	U	U	PCC	DISTRICT4	3	0	1	0	0	1	GREEN LAKE WAY N BETWEEN MIDVALE AVE N AND N 48TH ST, NW SIDE
SDW-39919	U	U	U	PCC	DISTRICT2	3	0	0	0	1	1	18TH AVE S BETWEEN S LUCILE ST AND S ORCAS ST, W SIDE

**SDOT ADA Transition Plan Appendix 6.1d: 2017 Curb Ramp Healthcare Prioritization**

Sidewalk ID	Location H (1)	Location M	Location L (2)	Surface Type	District No.	Ramp Score	Facilities Served				Total Count	Unit Description
							A	B	C	D		
SDW-18093	Y	U	U	PCC	DISTRICT5	2	0	0	0	1	1	NE 88TH ST BETWEEN 12TH AVE NE AND 15TH AVE NE, S SIDE
SDW-30766	U	U	U	PCC	DISTRICT1	3	0	0	0	1	1	SW DAKOTA ST BETWEEN 44TH AVE SW AND 45TH AVE SW, N SIDE
SDW-7022	N	U	U	PCC	DISTRICT6	3	0	0	1	0	1	N 47TH ST BETWEEN GREENWOOD S AVE N AND PHINNEY AVE N, S SIDE
SDW-14776	U	U	U	PCC	DISTRICT5	3	0	0	0	1	1	NE 86TH ST BETWEEN 15TH AVE NE AND 16TH AVE NE, N SIDE
SDW-38157	U	U	U	PCC	DISTRICT7	3	0	0	1	0	1	WHEELER ST BETWEEN BIGELOW AVE N AND DEAD END 2, N SIDE
SDW-12420	U	U	Y	PCC	DISTRICT5	1	0	0	0	1	1	ASHWORTH AVE N BETWEEN N 85TH ST AND N 88TH ST, W SIDE
SDW-17866	U	U	U	PCC	DISTRICT5	3	0	0	0	1	1	12TH AVE NE BETWEEN NE 91ST ST AND NE 92ND ST, E SIDE
SDW-40493	U	U	Y	PCC	DISTRICT3	1	0	0	1	0	1	16TH AVE BETWEEN E FIR E ST AND E SPRUCE ST, E SIDE
SDW-42763	U	U	U	PCC	DISTRICT2	3	0	0	0	1	1	S FLETCHER ST BETWEEN 54TH AVE S AND 55TH AVE S, N SIDE
SDW-6559	U	U	U	PCC	DISTRICT6	3	0	1	0	0	1	NW 52ND ST BETWEEN BAKER AVE NW AND 3RD N AVE NW, S SIDE
SDW-22556	U	U	N	PCC	DISTRICT2	3	0	0	0	1	1	42ND AVE S BETWEEN S AMERICUS ST AND S ANGELINE ST, W SIDE
SDW-18942	U	U	Y	PCC	DISTRICT3	1	1	0	0	0	1	E COLUMBIA ST BETWEEN BROADWAY AND DEAD END 1, N SIDE
SDW-25255	U	U	U	PCC	DISTRICT1	3	0	1	0	0	1	SW WALKER ST BETWEEN 45TH AVE SW AND 46TH AVE SW, N SIDE
SDW-951	U	U	Y	PCC	DISTRICT5	1	0	0	0	1	1	15TH AVE NE BETWEEN NE 135TH ST AND NE 137TH ST, W SIDE
SDW-43462	U	U	Y	PCC	DISTRICT1	1	0	0	1	0	1	S DIRECTOR ST BETWEEN 14TH AVE S AND 15TH PL S, N SIDE
SDW-22153	U	U	Y	PCC	DISTRICT3	1	1	0	0	0	1	E ALDER ST BETWEEN 20TH AVE AND 21ST AVE, N SIDE
SDW-18072	U	U	U	PCC	DISTRICT3	3	1	0	0	0	1	BELMONT AVE E BETWEEN SUMMIT S AVE E AND SUMMIT N AVE E, SW SIDE
SDW-41015	U	U	U	PCC	DISTRICT2	3	0	0	0	1	1	13TH AVE S BETWEEN S FOREST ST AND S STEVENS ST, E SIDE
SDW-45632	U	U	U	PCC	DISTRICT5	3	0	0	0	1	1	N 125TH ST BETWEEN FREMONT AVE N AND NORTH PARK AVE N, N SIDE
SDW-22131	Y	U	N	PCC	DISTRICT2	2	0	0	0	1	1	S ANGELINE ST BETWEEN CORSON AVE S AND 12TH AVE S, N SIDE
SDW-46715	U	U	U	PCC	DISTRICT5	3	0	1	0	0	1	N 113TH ST BETWEEN MERIDIAN AVE N AND CORLISS AVE N, S SIDE
SDW-708	U	U	Y	PCC	DISTRICT3	1	0	0	1	0	1	18TH AVE S BETWEEN S JACKSON ST AND S JACKSON PL, E SIDE
SDW-9362	U	U	N	PCC	DISTRICT6	3	1	0	0	0	1	NW 50TH ST BETWEEN 15TH AVE NW AND 17TH AVE NW, N SIDE
SDW-3978	U	U	Y	PCC	DISTRICT6	1	0	1	0	0	1	LINDEN AVE N BETWEEN N 36TH ST AND N 38TH ST, E SIDE
SDW-14534	Y	U	U	PCC	DISTRICT4	2	0	0	0	1	1	NE 82ND ST BETWEEN 27TH AVE NE AND 28TH AVE NE, N SIDE
SDW-28928	U	U	Y	PCC	DISTRICT1	1	0	0	0	1	1	SW OLGA ST BETWEEN SW ADMIRAL WAY AND 36TH AVE SW, S SIDE
SDW-46348	U	U	Y	PCC	DISTRICT5	1	0	1	0	0	1	NE 103RD ST BETWEEN 2ND AVE NE AND 3RD AVE NE, N SIDE
SDW-41984	U	U	Y	PCC	DISTRICT2	1	0	0	0	1	1	S FOUNTAIN PL BETWEEN RENTON AVE S AND 66TH AVE S, SE SIDE
SDW-29640	U	U	Y	PCC	DISTRICT1	1	0	0	0	1	1	SW CHARLESTOWN ST BETWEEN 55TH AVE SW AND 56TH AVE SW, S SIDE
SDW-23930	U	U	U	PCC	DISTRICT2	3	0	0	0	1	1	S FOREST ST BETWEEN 14TH AVE S AND 15TH AVE S, N SIDE
SDW-27573	U	U	Y	PCC	DISTRICT2	1	0	0	0	1	1	S MEAD ST BETWEEN 33RD AVE S AND DEAD END 1, S SIDE
SDW-24763	U	U	Y	PCC	DISTRICT7	1	0	1	0	0	1	UNION ST BETWEEN WESTERN AVE AND POST AL, SE SIDE
SDW-14872	U	U	U	PCC	DISTRICT4	3	0	1	0	0	1	NE 77TH ST BETWEEN RAVENNA AVE NE AND 23RD AVE NE, N SIDE
SDW-10704	U	U	U	PCC	DISTRICT6	3	0	1	0	0	1	NW 52ND ST BETWEEN 1ST AVE NW AND 2ND E AVE NW, S SIDE
SDW-16127	U	U	U	PCC	DISTRICT4	3	0	1	0	0	1	21ST AVE NE BETWEEN NE 52ND ST AND NE 54TH ST, E SIDE
SDW-14186	U	U	U	PCC	DISTRICT4	3	0	0	0	1	1	23RD CT NE BETWEEN 23RD AVE NE AND DEAD END, SE SIDE
SDW-39477	U	U	U	PCC	DISTRICT2	3	0	0	1	0	1	S OTHELLO ST BETWEEN 54TH AVE S AND BOWLYN PL S, S SIDE
SDW-34061	U	U	U	PCC	DISTRICT6	3	0	0	1	0	1	DIBBLE AVE NW BETWEEN NW 97TH ST AND NW 100TH ST, W SIDE
SDW-21884	U	U	Y	PCC	DISTRICT3	1	0	0	1	0	1	YAKIMA AVE S BETWEEN S DEARBORN ST AND S CHARLES ST, W SIDE
SDW-36137	U	U	U	PCC	DISTRICT6	3	0	1	0	0	1	1ST AVE NW BETWEEN N 54TH ST AND NW 54TH ST, W SIDE
SDW-28997	Y	U	U	PCC	DISTRICT3	2	1	0	0	0	1	ALDER ST BETWEEN DEAD END AND 9TH AVE, SE SIDE
SDW-27984	Y	U	U	PCC	DISTRICT2	2	0	0	0	1	1	S ROXBURY ST BETWEEN 55TH AVE S AND 56TH W AVE S, S SIDE
SDW-5213	Y	U	U	PCC	DISTRICT5	2	0	0	0	1	1	NE 130TH ST BETWEEN 130TH ST ON RP AND ROOSEVELT N WAY NE, N SIDE
SDW-9432	Y	U	U	PCC	DISTRICT6	2	0	0	0	1	1	NW 71ST ST BETWEEN 30TH AVE NW AND 32ND AVE NW, S SIDE
SDW-13486	U	U	Y	PCC	DISTRICT6	1	0	0	0	1	1	N 77TH ST BETWEEN EAST GREEN LAKE DR N AND MERIDIAN AVE N, NW SIDE
SDW-8297	U	U	Y	PCC	DISTRICT6	1	0	0	0	1	1	NW 74TH ST BETWEEN 32ND AVE NW AND 33RD AVE NW, S SIDE

**SDOT ADA Transition Plan Appendix 6.1d: 2017 Curb Ramp Healthcare Prioritization**

Sidewalk ID	Location H (1)	Location M	Location L (2)	Surface Type	District No.	Ramp Score	Facilities Served				Total Count	Unit Description
							A	B	C	D		
SDW-29053	Y	U	U	PCC	DISTRICT1	2	0	1	0	0	1	FAUNTLEROY WAY SW BETWEEN SW ANDOVER ST AND WEST SEATTLE BR EB, NW SIDE
SDW-28447	Y	U	U	PCC	DISTRICT1	2	0	1	0	0	1	CALIFORNIA AVE SW BETWEEN SW MILLS ST AND SW FRONTENAC ST, E SIDE
SDW-2340	U	U	U	PCC	DISTRICT5	3	0	0	0	1	1	42ND AVE NE BETWEEN NE 96TH ST AND NE 98TH ST, E SIDE
SDW-7652	Y	U	U	PCC	DISTRICT4	2	0	1	0	0	1	N 47TH ST BETWEEN INTERLAKE AVE N AND WOODLAWN AVE N, S SIDE
SDW-25392	N	U	Y	PCC	DISTRICT1	1	0	1	0	0	1	44TH AVE SW BETWEEN SW WALKER ST AND SW COLLEGE ST, W SIDE
SDW-36995	N	U	Y	PCC	DISTRICT7	1	0	1	0	0	1	W LEE ST BETWEEN QUEEN ANNE AVE N AND 1ST AVE W, S SIDE
SDW-13401	U	U	Y	PCC	DISTRICT4	1	0	1	0	0	1	30TH AVE NE BETWEEN NE 75TH ST AND NE 80TH ST, W SIDE
SDW-12775	U	U	U	PCC	DISTRICT4	3	0	1	0	0	1	27TH AVE NE BETWEEN NE 70TH ST AND NE 72ND ST, W SIDE
SDW-43960	Y	U	U	PCC	DISTRICT2	2	0	0	1	0	1	S BRANDON ST BETWEEN 47TH W AVE S AND 47TH E AVE S, S SIDE
SDW-20045	Y	U	U	PCC	DISTRICT3	2	0	1	0	0	1	21ST AVE BETWEEN E ALDER ST AND E TERRACE ST, E SIDE
SDW-31486	U	U	U	PCC	DISTRICT1	3	0	0	0	1	1	SW ANDOVER ST BETWEEN 53RD W AVE SW AND 54TH AVE SW, N SIDE
SDW-30785	Y	U	U	PCC	DISTRICT1	2	0	0	0	1	1	SW GENESEE ST BETWEEN 52ND PL SW AND 53RD AVE SW, N SIDE
SDW-36503	U	U	Y	PCC	DISTRICT6	1	0	0	1	0	1	NW 95TH ST BETWEEN 8TH AVE NW AND DIBBLE AVE NW, N SIDE
SDW-14191	U	U	Y	PCC	DISTRICT4	1	0	1	0	0	1	24TH AVE NE BETWEEN NE 75TH ST AND NE 77TH ST, E SIDE
SDW-39847	U	U	Y	PCC	DISTRICT3	1	0	0	1	0	1	18TH AVE S BETWEEN S JACKSON ST AND S JACKSON PL, W SIDE
SDW-9863	U	U	U	PCC	DISTRICT7	3	0	0	0	1	1	W PARKMONT PL BETWEEN ELLINOR DR W AND WEST VIEWMONT WAY W, N SIDE
SDW-19301	Y	U	U	PCC	DISTRICT2	2	0	0	0	1	1	S BRANDON ST BETWEEN 29TH AVE S AND 30TH AVE S, S SIDE
SDW-18327	Y	U	U	PCC	DISTRICT3	2	0	1	0	0	1	E DENNY WAY BETWEEN 23RD AVE AND 24TH AVE, S SIDE
SDW-5547	U	U	U	PCC	DISTRICT6	3	0	0	1	0	1	N 49TH ST BETWEEN LINDEN AVE N AND AURORA AVE N, N SIDE
SDW-10276	Y	U	U	PCC	DISTRICT7	2	0	1	0	0	1	1ST AVE N BETWEEN HOWE S ST AND HOWE N ST, W SIDE
SDW-23479	Y	U	U	PCC	DISTRICT2	2	0	0	1	0	1	MCCLINTOCK AVE S BETWEEN S HANFORD ST AND S BYRON ST, SW SIDE
SDW-2132	U	U	U	PCC	DISTRICT6	3	0	0	0	1	1	33RD AVE NW BETWEEN NW 70TH ST AND NW 71ST ST, E SIDE
SDW-6050	U	U	U	PCC	DISTRICT6	3	0	1	0	0	1	NW 60TH ST BETWEEN 22ND AVE NW AND 24TH AVE NW, S SIDE
SDW-25969	U	U	Y	PCC	DISTRICT1	1	0	0	0	1	1	55TH AVE SW BETWEEN ALKI AVE SW AND SW LANDER ST, E SIDE
SDW-4904	U	U	U	PCC	DISTRICT4	3	0	1	0	0	1	N 35TH ST BETWEEN ASHWORTH AVE N AND CARR PL N, S SIDE
SDW-9630	U	U	U	PCC	DISTRICT7	3	0	0	1	0	1	3RD AVE N BETWEEN NEWELL ST AND FULTON ST, E SIDE
SDW-7023	U	U	U	PCC	DISTRICT6	3	0	0	1	0	1	N 47TH ST BETWEEN PALATINE AVE N AND GREENWOOD N AVE N, S SIDE
SDW-41554	U	U	U	PCC	DISTRICT2	3	0	0	0	1	1	S LUCILE ST BETWEEN 20TH AVE S AND 21ST AVE S, N SIDE
SDW-19426	U	U	Y	PCC	DISTRICT2	1	0	0	0	1	1	14TH AVE S BETWEEN S DAKOTA ST AND S NEVADA ST, E SIDE
SDW-11458	Y	U	U	PCC	DISTRICT7	2	0	1	0	0	1	2ND AVE W BETWEEN W HOWE ST AND W CROCKETT ST, W SIDE
SDW-23998	U	U	U	PCC	DISTRICT2	3	0	0	0	1	1	POWELL PL S BETWEEN 11TH AVE S AND S OREGON ST, SE SIDE
SDW-45684	Y	U	U	AC	DISTRICT2	2	0	0	0	1	1	BEACON WR AVE S BETWEEN S THISTLE N ST AND S THISTLE S ST, E SIDE
SDW-38632	Y	U	U	PCC	DISTRICT7	2	0	0	0	1	1	PROSCH AVE W BETWEEN 13TH AVE W AND W BARRETT ST, E SIDE
SDW-11630	Y	U	U	PCC	DISTRICT4	2	0	1	0	0	1	NE 62ND ST BETWEEN 21ST AVE NE AND 22ND AVE NE, N SIDE
SDW-28770	U	U	U	PCC	DISTRICT2	3	0	0	1	0	1	44TH AVE S BETWEEN S HUDSON W ST AND S DAWSON ST, W SIDE
SDW-8961	N	U	Y	PCC	DISTRICT7	1	0	0	0	1	1	BISHOP PL W BETWEEN 37TH AVE W AND W ARMOUR PL, SE SIDE
SDW-7286	U	U	U	PCC	DISTRICT7	3	0	0	0	1	1	9TH AVE W BETWEEN W FULTON ST AND W BARRETT ST, E SIDE
SDW-1142	U	U	U	PCC	DISTRICT7	3	0	0	0	1	1	30TH AVE W BETWEEN W RUFFNER ST AND W TILDEN ST, E SIDE
SDW-36197	Y	U	U	PCC	DISTRICT7	2	0	0	0	1	1	29TH AVE W BETWEEN W RUFFNER ST AND W TILDEN ST, E SIDE
SDW-4411	U	U	U	PCC	DISTRICT6	3	0	0	1	0	1	LINDEN AVE N BETWEEN N 47TH ST AND N 48TH ST, W SIDE
SDW-18575	U	U	Y	PCC	DISTRICT3	1	0	0	0	1	1	11TH AVE E BETWEEN E ALOHA ST AND E PROSPECT ST, E SIDE
SDW-3653	U	U	U	PCC	DISTRICT7	3	0	0	0	1	1	ELLINOR DR W BETWEEN MONTAVISTA PL W AND W PARKMONT PL, SW SIDE
SDW-34464	U	U	Y	PCC	DISTRICT1	1	0	0	1	0	1	S DONOVAN ST BETWEEN 14TH AVE S AND 16TH AVE S, S SIDE
SDW-35200	U	U	U	PCC	DISTRICT7	3	0	0	0	1	1	MORLEY PL W BETWEEN W MCGRAW ST AND 36TH AVE W, SE SIDE
SDW-30772	Y	U	U	PCC	DISTRICT1	2	0	0	0	1	1	SW DAKOTA ST BETWEEN 53RD W AVE SW AND 54TH AVE SW, S SIDE
SDW-132	Y	U	U	PCC	DISTRICT7	2	0	1	0	0	1	1ST AVE BETWEEN WARREN PL AND BAY ST, SW SIDE



**SDOT ADA Transition Plan Appendix 6.1d: 2017 Curb Ramp Healthcare Prioritization**

Sidewalk ID	Location H (1)	Location M	Location L (2)	Surface Type	District No.	Ramp Score	Facilities Served				Total Count	Unit Description
							A	B	C	D		
SDW-14176	Y	U	U	PCC	DISTRICT4	2	0	1	0	0	1	23RD AVE NE BETWEEN NE 73RD ST AND NE 75TH ST, W SIDE
SDW-25932	U	U	Y	PCC	DISTRICT1	1	0	1	0	0	1	SW COLLEGE ST BETWEEN 45TH AVE SW AND 46TH AVE SW, S SIDE
SDW-40861	Y	U	U	PCC	DISTRICT3	2	1	0	0	0	1	BELLEVUE PL E BETWEEN MELROSE CONNECTOR TRL AND BELLEVUE AVE E, NW SIDE
SDW-7266	Y	U	U	PCC	DISTRICT7	2	0	1	0	0	1	WARREN AVE N BETWEEN DENNY WAY AND JOHN ST, W SIDE
SDW-20540	Y	U	U	PCC	DISTRICT3	2	1	0	0	0	1	21ST AVE BETWEEN E CHERRY ST AND E COLUMBIA ST, E SIDE
SDW-44549	U	U	U	PCC	DISTRICT1	3	0	0	0	1	1	SW GENESEE ST BETWEEN 53RD AVE SW AND 54TH AVE SW, S SIDE
SDW-44637	U	U	U	PCC	DISTRICT4	3	0	1	0	0	1	WOODLAND PARK AVE N BETWEEN N ALLEN PL AND N 45TH ST, E SIDE
SDW-216	Y	U	U	PCC	DISTRICT6	2	0	1	0	0	1	1ST AVE NW BETWEEN NW 54TH ST AND NW 55TH ST, E SIDE
SDW-19176	U	U	Y	PCC	DISTRICT5	1	0	0	0	1	1	NE 90TH ST BETWEEN 1ST AVE NE AND 2ND AVE NE, N SIDE
SDW-18458	U	U	Y	PCC	DISTRICT3	1	0	1	0	0	1	E HOWELL ST BETWEEN 25TH AVE AND DEAD END, N SIDE
SDW-27155	U	U	N	PCC	DISTRICT1	3	0	1	0	0	1	46TH AVE SW BETWEEN SW ADMIRAL WAY AND SW LANDER ST, E SIDE
SDW-8150	U	U	U	PCC	DISTRICT7	3	0	0	0	1	1	12TH AVE W BETWEEN W BARRETT ST AND W DRAVUS ST, E SIDE
SDW-25519	Y	U	U	PCC	DISTRICT1	2	0	0	0	1	1	15TH AVE SW BETWEEN SW BARTON ST AND SW CAMBRIDGE ST, E SIDE
SDW-38443	U	U	Y	PCC	DISTRICT4	1	0	1	0	0	1	N 45TH ST BETWEEN MIDVALE AVE N AND N MIDVALE PL, S SIDE
SDW-21497	U	U	U	PCC	DISTRICT2	3	0	0	0	1	1	S SNOQUALMIE ST BETWEEN 11TH AVE S AND 12TH AVE S, S SIDE
SDW-6259	U	U	U	PCC	DISTRICT4	3	0	1	0	0	1	N 46TH ST BETWEEN DENSMORE AVE N AND WALLINGFORD AVE N, N SIDE
SDW-41844	U	U	Y	PCC	DISTRICT2	1	0	1	0	0	1	33RD AVE S BETWEEN RENTON AVE S AND S ALASKA ST, W SIDE
SDW-34472	U	U	Y	PCC	DISTRICT1	1	0	0	1	0	1	S DIRECTOR ST BETWEEN 14TH AVE S AND 15TH PL S, S SIDE
SDW-37026	Y	U	U	PCC	DISTRICT6	2	0	1	0	0	1	N 54TH ST BETWEEN GREENWOOD AVE N AND PHINNEY AVE N, N SIDE
SDW-25435	U	U	N	PCC	DISTRICT1	3	0	0	1	0	1	SUNSET AVE SW BETWEEN SW MASSACHUSETTS ST AND 48TH AVE SW, NW SIDE
SDW-15090	Y	U	U	PCC	DISTRICT3	2	0	1	0	0	1	OLIVE WAY BETWEEN OLIVE WY ON RP AND MELROSE AVE, SE SIDE
SDW-3464	Y	U	U	PCC	DISTRICT7	2	0	0	0	1	1	CONSTANCE DR W BETWEEN MONTAVISTA PL W AND W PARKMONT SR PL, SW SIDE
SDW-22945	U	U	U	PCC	DISTRICT2	3	0	0	0	1	1	17TH AVE S BETWEEN S HANFORD W ST AND S HORTON ST, E SIDE
SDW-28020	U	U	U	PCC	DISTRICT1	3	0	1	0	0	1	SW DAKOTA ST BETWEEN 34TH AVE SW AND 35TH AVE SW, NW SIDE
SDW-7654	Y	U	U	PCC	DISTRICT4	2	0	1	0	0	1	N 47TH ST BETWEEN STONE WAY N AND INTERLAKE AVE N, S SIDE
SDW-9918	Y	U	U	PCC	DISTRICT7	2	0	0	0	1	1	26TH AVE W BETWEEN DEAD END AND W THURMAN ST, E SIDE
SDW-31487	U	U	U	PCC	DISTRICT1	3	0	0	0	1	1	SW ANDOVER ST BETWEEN 53RD E AVE SW AND 53RD W AVE SW, S SIDE
SDW-30058	Y	U	U	PCC	DISTRICT1	2	0	1	0	0	1	SW GENESEE ST BETWEEN 37TH AVE SW AND 38TH AVE SW, N SIDE
SDW-39686	U	U	U	PCC	DISTRICT3	3	0	0	1	0	1	M L KING JR WAY E BETWEEN E HARRISON ST AND E ARTHUR PL, E SIDE
SDW-38423	U	U	U	PCC	DISTRICT6	3	0	0	0	1	1	NW 70TH ST BETWEEN 33RD PL NW AND 34TH AVE NW, N SIDE
SDW-28178	U	U	U	PCC	DISTRICT2	3	0	0	0	1	1	WATERS ER AVE S BETWEEN S NORFOLK ST AND 64TH AVE S, NE SIDE
SDW-23929	Y	U	U	PCC	DISTRICT2	2	0	0	0	1	1	S FOREST ST BETWEEN 15TH AVE S AND 16TH AVE S, N SIDE
SDW-34485	U	U	Y	PCC	DISTRICT1	1	0	0	1	0	1	S TRENTON ST BETWEEN 8TH E AVE S AND DEAD END 7, S SIDE
SDW-21508	U	U	U	PCC	DISTRICT2	3	1	0	0	0	1	S EDMUNDS ST BETWEEN 20TH AVE S AND COLUMBIA DR S, SW SIDE
SDW-32222	U	U	U	PCC	DISTRICT5	3	0	0	0	1	1	GREENWOOD AVE N BETWEEN N 117TH ST AND N 120TH ST, E SIDE
SDW-18512	Y	U	U	PCC	DISTRICT3	2	0	0	1	0	1	28TH AVE E BETWEEN E ROY ST AND E VALLEY ST, W SIDE
SDW-18347	Y	U	N	PCC	DISTRICT2	2	0	1	0	0	1	S OREGON ST BETWEEN 33RD E AVE S AND 34TH W AVE S, N SIDE
SDW-39565	U	U	U	PCC	DISTRICT2	3	0	0	0	1	1	11TH AVE S BETWEEN POWELL PL S AND S OREGON ST, E SIDE
SDW-3236	Y	U	U	PCC	DISTRICT7	2	0	1	0	0	1	BROAD ST BETWEEN ALASKAN WAY AND ELLIOTT AVE, SE SIDE
SDW-31036	U	U	Y	PCC	DISTRICT7	1	0	1	0	0	1	PINE ST BETWEEN PIKE PL AND POST AL, SE SIDE
SDW-27306	U	U	Y	PCC	DISTRICT2	1	0	0	0	1	1	S NORFOLK ST BETWEEN RENTON AVE S AND 57TH AVE S, N SIDE
SDW-13555	Y	U	U	PCC	DISTRICT4	2	0	1	0	0	1	NE 75TH ST BETWEEN 27TH AVE NE AND 28TH AVE NE, N SIDE
SDW-42937	U	U	Y	PCC	DISTRICT1	1	0	1	0	0	1	CALIFORNIA AVE SW BETWEEN SW HOLLY ST AND SW WILLOW ST, E SIDE
SDW-11259	Y	N	U	PCC	DISTRICT7	2	0	0	1	0	1	AURORA AVE N BETWEEN DEXTER WAY N AND HALLADAY ST, E SIDE
SDW-8850	N	U	N	PCC	DISTRICT7	3	0	1	0	0	1	HOWE ST BETWEEN NOB HILL AVE N AND 4TH AVE N, N SIDE
SDW-22546	U	U	U	PCC	DISTRICT1	3	0	1	0	0	1	SW ANDOVER ST BETWEEN 32ND AVE SW AND DEAD END 1, NE SIDE

**SDOT ADA Transition Plan Appendix 6.1d: 2017 Curb Ramp Healthcare Prioritization**

Sidewalk ID	Location H (1)	Location M	Location L (2)	Surface Type	District No.	Ramp Score	Facilities Served				Total Count	Unit Description
							A	B	C	D		
SDW-43257	U	U	U	PCC	DISTRICT2	3	0	0	1	0	1	BOWEN PL S BETWEEN S HUDSON ST AND S DAWSON ST, W SIDE
SDW-43676	U	U	Y	PCC	DISTRICT2	1	0	0	0	1	1	RENTON AVE S BETWEEN S ROXBURY ST AND 52ND AVE S, NE SIDE
SDW-23992	U	U	U	PCC	DISTRICT2	3	0	0	0	1	1	15TH AVE S BETWEEN S FOREST ST AND S STEVENS ST, E SIDE
SDW-23803	U	U	U	PCC	DISTRICT1	3	0	0	0	1	1	SW HANFORD ST BETWEEN 56TH PL SW AND 57TH AVE SW, N SIDE
SDW-29614	U	U	U	PCC	DISTRICT1	3	0	0	0	1	1	SW ANDOVER ST BETWEEN 51ST AVE SW AND 52ND AVE SW, S SIDE
SDW-32129	U	U	U	PCC	DISTRICT4	3	1	0	0	0	1	SAND POINT WAY NE BETWEEN 40TH AVE NE AND 41ST S AVE NE, NW SIDE
SDW-22147	U	U	U	PCC	DISTRICT3	3	0	1	0	0	1	E ALDER ST BETWEEN 24TH AVE AND 25TH AVE, S SIDE
SDW-41834	Y	U	U	PCC	DISTRICT3	2	0	0	1	0	1	S JUDKINS ST BETWEEN 26TH W AVE S AND 26TH E AVE S, S SIDE
SDW-31479	U	Y	Y	PCC	DISTRICT1	1	0	0	0	1	1	CALIFORNIA AVE SW BETWEEN SW CHARLESTOWN ST AND SW BRADFORD ST, W SIDE
SDW-28925	U	U	U	PCC	DISTRICT1	3	0	0	0	1	1	SW OLGA ST BETWEEN 37TH AVE SW AND BELVIDERE AVE SW, S SIDE
SDW-8344	N	U	Y	PCC	DISTRICT7	1	0	0	0	1	1	22ND AVE W BETWEEN W BARRETT ST AND W DRAVUS ST, W SIDE
SDW-30110	Y	U	U	PCC	DISTRICT1	2	0	1	0	0	1	38TH AVE SW BETWEEN SW GENESEE ST AND SW OREGON ST, E SIDE
SDW-983	Y	U	U	PCC	DISTRICT3	2	0	1	0	0	1	22ND AVE E BETWEEN E MADISON ST AND E JOHN ST, W SIDE
SDW-43358	U	U	U	PCC	DISTRICT1	3	0	0	0	1	1	OLSON PL SW BETWEEN 3RD AVE SW AND SW CAMBRIDGE PL, SE SIDE
SDW-24563	U	U	U	PCC	DISTRICT2	3	0	0	0	1	1	S HORTON ST BETWEEN LAFAYETTE AVE S AND ALAMO PL S, N SIDE
SDW-42316	Y	U	U	PCC	DISTRICT2	2	0	0	0	1	1	S ORCHARD ST BETWEEN DEAD END 2 AND RAINIER AVE S, S SIDE
SDW-18987	U	U	Y	PCC	DISTRICT2	1	0	0	0	1	1	S FINDLAY ST BETWEEN M L KING JR ER WAY S AND 37TH AVE S, S SIDE
SDW-23841	Y	U	U	PCC	DISTRICT2	2	0	0	0	1	1	15TH AVE S BETWEEN S PEARL ST AND S DAWSON ST, W SIDE
SDW-38794	Y	U	U	PCC	DISTRICT7	2	0	0	0	1	1	W EMERSON ST BETWEEN 29TH W AVE W AND 30TH AVE W, N SIDE
SDW-3896	U	U	U	PCC	DISTRICT4	3	0	1	0	0	1	INTERLAKE AVE N BETWEEN N 47TH ST AND N 48TH ST, E SIDE
SDW-21046	U	U	N	PCC	DISTRICT2	3	0	0	0	1	1	S STEVENS ST BETWEEN BEACON AVE S AND 18TH AVE S, N SIDE
SDW-38316	U	U	Y	PCC	DISTRICT7	1	0	1	0	0	1	ALOHA ST BETWEEN TAYLOR AVE N AND 6TH AVE N, N SIDE
SDW-7055	U	U	Y	PCC	DISTRICT7	1	0	1	0	0	1	STEWART ST BETWEEN PIKE PL AND POST AL, NW SIDE
SDW-36974	U	U	U	PCC	DISTRICT4	3	0	1	0	0	1	RAVENNA AVE NE BETWEEN NE 62ND N ST AND NE 63RD ST, E SIDE
SDW-36000	Y	U	U	PCC	DISTRICT1	2	0	0	0	1	1	20TH AVE SW BETWEEN SW CAMBRIDGE ST AND SW ROXBURY ST, W SIDE
SDW-14722	Y	U	U	PCC	DISTRICT4	2	0	0	0	1	1	14TH AVE NE BETWEEN NE 82ND W ST AND NE 85TH ST, E SIDE
SDW-39999	U	U	Y	PCC	DISTRICT4	1	0	1	0	0	1	NE 75TH ST BETWEEN 30TH AVE NE AND 31ST AVE NE, S SIDE
SDW-26445	Y	U	U	PCC	DISTRICT2	2	0	0	0	1	1	54TH AVE S BETWEEN S FLETCHER ST AND S ROXBURY E ST, W SIDE
SDW-22691	U	U	N	PCC	DISTRICT2	3	0	0	1	0	1	GALE PL S BETWEEN S WALDEN ST AND DEAD END, NE SIDE
SDW-39590	Y	U	U	PCC	DISTRICT7	2	0	1	0	0	1	LEE ST BETWEEN TOWER PL AND WARREN W AVE N, S SIDE
SDW-21882	N	U	U	PCC	DISTRICT3	3	0	0	1	0	1	YAKIMA AVE S BETWEEN S CHARLES ST AND S NORMAN ST, W SIDE
SDW-36989	U	U	Y	PCC	DISTRICT4	1	0	1	0	0	1	NE 62ND ST BETWEEN 22ND AVE NE AND RAVENNA S AVE NE, N SIDE
SDW-9902	U	U	U	PCC	DISTRICT4	3	0	1	0	0	1	NE 73RD ST BETWEEN RAVENNA AVE NE AND 23RD AVE NE, S SIDE
SDW-14124	U	U	Y	PCC	DISTRICT6	1	0	0	0	1	1	N 78TH ST BETWEEN EAST GREEN LAKE DR N AND MERIDIAN AVE N, NW SIDE
SDW-1577	U	U	U	PCC	DISTRICT5	3	0	0	0	1	1	25TH AVE NE BETWEEN NE 127TH ST AND NE 128TH ST, W SIDE
SDW-20844	U	U	U	PCC	DISTRICT3	3	0	0	0	1	1	E PROSPECT ST BETWEEN FEDERAL AVE E AND 11TH AVE E, S SIDE
SDW-43464	Y	U	U	PCC	DISTRICT1	2	0	0	1	0	1	S HENDERSON ST BETWEEN 12TH AVE S AND 14TH AVE S, N SIDE
SDW-46030	Y	U	U	PCC	DISTRICT4	2	0	1	0	0	1	22ND AVE NE BETWEEN NE 52ND ST AND 22ND WR AVE NE, E SIDE
SDW-13394	U	U	U	PCC	DISTRICT4	3	1	0	0	0	1	43RD AVE NE BETWEEN NE 42ND ST AND NE 43RD ST, W SIDE
SDW-26411	U	U	U	PCC	DISTRICT1	3	0	0	0	1	1	SW THISTLE ST BETWEEN 10TH AVE SW AND 11TH AVE SW, S SIDE
SDW-5523	Y	U	U	PCC	DISTRICT4	2	0	1	0	0	1	N 43RD ST BETWEEN WINSLOW PL N AND WHITMAN AVE N, N SIDE
SDW-43955	U	U	U	PCC	DISTRICT2	3	0	0	0	1	1	S BANGOR ST BETWEEN 66TH AVE S AND 67TH AVE S, N SIDE
SDW-27522	U	U	Y	PCC	DISTRICT2	1	0	0	0	1	1	S ROXBURY ST BETWEEN 57TH W AVE S AND 57TH E AVE S, S SIDE
SDW-20271	U	U	Y	PCC	DISTRICT2	1	0	0	0	1	1	12TH AVE S BETWEEN S ANGELINE ST AND S FERDINAND ST, E SIDE
SDW-35220	U	U	Y	PCC	DISTRICT5	1	0	0	0	1	1	N 103RD ST BETWEEN GREENWOOD AVE N AND DAYTON AVE N, N SIDE
SDW-40357	Y	U	U	PCC	DISTRICT3	2	0	0	1	0	1	E MERCER ST BETWEEN 27TH AVE E AND 28TH AVE E, S SIDE

**SDOT ADA Transition Plan Appendix 6.1d: 2017 Curb Ramp Healthcare Prioritization**

Sidewalk ID	Location H (1)	Location M	Location L (2)	Surface Type	District No.	Ramp Score	Facilities Served				Total Count	Unit Description
							A	B	C	D		
SDW-11669	Y	U	U	PCC	DISTRICT4	2	0	1	0	0	1	25TH AVE NE BETWEEN NE 74TH ST AND NE 75TH ST, E SIDE
SDW-46639	Y	U	U	PCC	DISTRICT5	2	0	0	0	1	1	NE 127TH ST BETWEEN 28TH AVE NE AND 30TH AVE NE, N SIDE
SDW-8328	Y	U	U	PCC	DISTRICT7	2	0	0	0	1	1	W RUFFNER ST BETWEEN 30TH AVE W AND 31ST AVE W, S SIDE
SDW-17590	U	U	U	PCC	DISTRICT2	3	0	0	0	1	1	S BENNETT ST BETWEEN 21ST AVE S AND COLUMBIA DR S, S SIDE
SDW-8770	U	U	U	PCC	DISTRICT7	3	0	1	0	0	1	W HIGHLAND DR BETWEEN 5TH AVE W AND 6TH AVE W, N SIDE
SDW-15841	U	U	Y	PCC	DISTRICT3	1	0	0	1	0	1	24TH AVE E BETWEEN E THOMAS ST AND E HARRISON ST, E SIDE
SDW-22995	Y	U	U	PCC	DISTRICT2	2	0	0	0	1	1	S DAWSON ST BETWEEN 13TH AVE S AND 15TH AVE S, S SIDE
SDW-38670	U	U	U	PCC	DISTRICT7	3	0	0	0	1	1	11TH AVE W BETWEEN W BERTONA ST AND W RUFFNER ST, E SIDE
SDW-31116	N	U	U	PCC	DISTRICT1	3	0	0	0	1	1	48TH AVE SW BETWEEN SW DAKOTA ST AND SW GENESEE ST, W SIDE
SDW-41640	U	U	Y	PCC	DISTRICT2	1	0	0	0	1	1	WATERS WR AVE S BETWEEN 62ND AVE S AND 63RD AVE S, SW SIDE
SDW-9108	Y	U	U	PCC	DISTRICT7	2	0	0	0	1	1	13TH AVE W BETWEEN W ARMOUR ST AND W BARRETT ST, W SIDE
SDW-4409	U	U	U	PCC	DISTRICT6	3	0	0	1	0	1	LINDEN AVE N BETWEEN N 48TH ST AND N 49TH ST, W SIDE
SDW-38481	U	U	U	PCC	DISTRICT7	3	0	0	0	1	1	8TH AVE W BETWEEN W ETRURIA ST AND W DRAVUS W ST, W SIDE
SDW-40548	Y	U	U	PCC	DISTRICT2	2	0	0	0	1	1	13TH AVE S BETWEEN S NEVADA ST AND S OREGON ST, W SIDE
SDW-6012	Y	U	U	PCC	DISTRICT6	2	0	0	0	1	1	NW 73RD ST BETWEEN 30TH AVE NW AND 32ND AVE NW, N SIDE
SDW-11378	Y	U	U	PCC	DISTRICT4	2	1	0	0	0	1	NE 47TH ST BETWEEN 44TH AVE NE AND 45TH AVE NE, S SIDE
SDW-21806	U	U	U	PCC	DISTRICT2	3	0	0	0	1	1	17TH AVE S BETWEEN S PEARL ST AND S DAWSON ST, E SIDE
SDW-11659	Y	U	U	PCC	DISTRICT5	2	0	0	0	1	1	NE 85TH ST BETWEEN 17TH W AVE NE AND 17TH E AVE NE, S SIDE
SDW-40097	Y	U	U	PCC	DISTRICT4	2	0	1	0	0	1	20TH AVE NE BETWEEN NE 63RD ST AND NE 65TH ST, W SIDE
SDW-23280	U	U	U	AC	DISTRICT2	3	0	0	0	1	1	SWIFT AVE S BETWEEN S EDDY ST AND S WARSAW ST, SW SIDE
SDW-41069	U	U	U	PCC	DISTRICT6	3	0	0	0	1	1	MERIDIAN AVE N BETWEEN N 82ND ST AND N 85TH ST, W SIDE
SDW-18789	U	U	Y	PCC	DISTRICT3	1	0	1	0	0	1	E GALER ST BETWEEN 16TH AVE E AND AUBURN PL E, S SIDE
SDW-875	U	U	U	PCC	DISTRICT5	3	0	0	0	1	1	23RD AVE NE BETWEEN NE 127TH ST AND NE 128TH ST, E SIDE
SDW-18202	Y	U	U	PCC	DISTRICT3	2	0	1	0	0	1	25TH AVE BETWEEN E SPRUCE ST AND E ALDER ST, W SIDE
SDW-9720	U	U	U	PCC	DISTRICT7	3	0	0	0	1	1	8TH AVE W BETWEEN W BARRETT W ST AND W FLORENTIA PL, E SIDE
SDW-13868	Y	U	U	PCC	DISTRICT3	2	0	0	1	0	1	S DEARBORN ST BETWEEN 26TH W AVE S AND 26TH E AVE S, N SIDE
SDW-45657	Y	U	U	PCC	DISTRICT7	2	1	0	0	0	1	MERCER ST BETWEEN MERCER SR ST AND MINOR AVE N, N SIDE
SDW-15917	U	U	U	PCC	DISTRICT5	3	0	0	0	1	1	MERIDIAN AVE N BETWEEN N 85TH ST AND N 86TH ST, SW SIDE
SDW-1212	U	U	U	PCC	DISTRICT5	3	0	0	0	1	1	26TH AVE NE BETWEEN NE 86TH ST AND NE 87TH ST, W SIDE
SDW-27805	U	U	U	PCC	DISTRICT1	3	0	0	0	1	1	53RD AVE SW BETWEEN SW ADMIRAL WAY AND SW STEVENS ST, E SIDE
SDW-17489	U	U	U	PCC	DISTRICT3	3	0	0	1	0	1	S CHARLES ST BETWEEN 24TH AVE S AND 25TH AVE S, N SIDE
SDW-24066	U	U	Y	PCC	DISTRICT3	1	0	0	1	0	1	S KING ST BETWEEN 18TH AVE S AND 20TH AVE S, S SIDE
SDW-42901	Y	U	U	PCC	DISTRICT1	2	0	1	0	0	1	30TH AVE SW BETWEEN SW HENDERSON ST AND SW BARTON ST, E SIDE
SDW-17369	U	U	Y	PCC	DISTRICT3	1	0	0	0	1	1	E MCGRAW ST BETWEEN 18TH AVE E AND DEAD END, S SIDE
SDW-11797	U	U	U	PCC	DISTRICT4	3	0	1	0	0	1	26TH AVE NE BETWEEN NE 72ND ST AND NE 74TH ST, E SIDE
SDW-27807	Y	U	U	PCC	DISTRICT1	2	0	0	0	1	1	55TH AVE SW BETWEEN SW ORLEANS N ST AND SW CHARLESTOWN ST, E SIDE
SDW-12879	Y	U	U	PCC	DISTRICT3	2	0	0	1	0	1	26TH AVE E BETWEEN E MADISON ST AND E MERCER ST, NE SIDE
SDW-46443	U	U	Y	PCC	DISTRICT7	1	0	1	0	0	1	UNIVERSITY ST BETWEEN ALASKAN WAY AND ALASKAN E RDWY WAY, SE SIDE
SDW-24125	Y	U	U	PCC	DISTRICT2	2	0	0	1	0	1	S FINDLAY ST BETWEEN 42ND AVE S AND RAINIER AVE S, S SIDE
SDW-5441	Y	U	U	PCC	DISTRICT6	2	0	1	0	0	1	N 38TH ST BETWEEN FREMONT TURN RD AND AURORA AV N NB OFF RP, S SIDE
SDW-40842	Y	U	U	PCC	DISTRICT3	2	0	1	0	0	1	E PROSPECT ST BETWEEN 19TH AVE E AND 20TH AVE E, S SIDE
SDW-46123	Y	U	U	PCC	DISTRICT2	2	0	1	0	0	1	10TH AVE S BETWEEN DEAD END 1 AND S JACKSON ST, E SIDE
SDW-25730	U	U	U	PCC	DISTRICT2	3	0	0	0	1	1	S MORGAN ST BETWEEN 39TH AVE S AND 42ND S AVE S, N SIDE
SDW-21989	U	U	Y	PCC/AG	DISTRICT2	1	0	0	0	1	1	WABASH AVE S BETWEEN S ROSE S ST AND CLOVERDALE PL S, SW SIDE
SDW-10552	U	U	U	PCC	DISTRICT7	3	0	1	0	0	1	1ST AVE N BETWEEN HOWE N ST AND NEWTON ST, E SIDE
SDW-42828	U	U	U	PCC	DISTRICT2	3	0	0	0	1	1	11TH AVE S BETWEEN DEAD END AND S NEVADA ST, W SIDE

**SDOT ADA Transition Plan Appendix 6.1d: 2017 Curb Ramp Healthcare Prioritization**

Sidewalk ID	Location H (1)	Location M	Location L (2)	Surface Type	District No.	Ramp Score	Facilities Served				Total Count	Unit Description
							A	B	C	D		
SDW-27441	U	U	Y	PCC	DISTRICT1	1	0	1	0	0	1	35TH AVE SW BETWEEN SW ANDOVER S ST AND SW DAKOTA ST, E SIDE
SDW-7137	U	U	Y	PCC	DISTRICT7	1	0	0	0	1	1	31ST AVE W BETWEEN W RUFFNER ST AND W EMERSON ST, W SIDE
SDW-25248	Y	U	U	PCC	DISTRICT1	2	0	0	1	0	1	SW SEATTLE ST BETWEEN 46TH AVE SW AND SUNSET AVE SW, S SIDE
SDW-17181	U	U	Y	PCC	DISTRICT3	1	0	0	1	0	1	26TH AVE S BETWEEN S JUDKINS E ST AND S WADSWORTH PL, E SIDE
SDW-24407	Y	U	U	PCC	DISTRICT3	2	0	1	0	0	1	S MAIN ST BETWEEN DEAD END 4 AND 22ND AVE S, N SIDE
SDW-27126	Y	Y	U	PCC	DISTRICT2	2	0	0	1	0	1	27TH AVE S BETWEEN S DELLA ST AND S CHARLESTOWN ST, W SIDE
SDW-34576	Y	U	U	PCC	DISTRICT7	2	0	1	0	0	1	UNION ST BETWEEN DEAD END 2 AND 1ST AVE, NW SIDE
SDW-28355	U	U	U	PCC	DISTRICT1	3	0	0	0	1	1	39TH AVE SW BETWEEN SW FOREST ST AND SW STEVENS N ST, W SIDE
SDW-9439	U	U	U	PCC	DISTRICT6	3	0	0	0	1	1	NW 70TH ST BETWEEN 33RD AVE NW AND 33RD PL NW, N SIDE
SDW-3119	U	Y	U	PCC	DISTRICT7	3	0	1	0	0	1	ALASKAN WAY BETWEEN LENORA ST AND BLANCHARD ST, SW SIDE
SDW-46304	U	U	U	PCC	DISTRICT1	3	0	0	0	1	1	SW HANFORD ST BETWEEN DEAD END 3 AND 56TH AVE SW, N SIDE
SDW-20855	U	U	U	PCC	DISTRICT2	3	0	0	0	1	1	28TH AVE S BETWEEN S RAYMOND S ST AND S SPENCER ST, E SIDE
SDW-39756	U	U	U	PCC	DISTRICT5	3	0	1	0	0	1	20TH AVE NE BETWEEN LAKE CITY WAY NE AND NE 88TH ST, W SIDE
SDW-44156	N	U	U	PCC	DISTRICT1	3	0	1	0	0	1	46TH AVE SW BETWEEN SW COLLEGE ST AND SW ADMIRAL WAY, W SIDE
SDW-23089	U	U	U	PCC	DISTRICT2	3	0	0	0	1	1	LAFAYETTE AVE S BETWEEN S HANFORD ST AND S HORTON ST, W SIDE
SDW-20415	U	U	U	PCC	DISTRICT2	3	0	0	0	1	1	13TH AVE S BETWEEN S ANGELINE ST AND S EDMUNDS ST, W SIDE
SDW-40636	U	U	U	PCC	DISTRICT4	3	0	1	0	0	1	22ND WR AVE NE BETWEEN 22ND N AVE NE AND NE 54TH ST, W SIDE
SDW-6324	N	U	Y	PCC	DISTRICT5	1	0	0	0	1	1	NE 125TH ST BETWEEN 24TH W AVE NE AND 24TH E AVE NE, S SIDE
SDW-6993	U	U	U	PCC	DISTRICT4	3	0	1	0	0	1	WOODLAND PARK AVE N BETWEEN N 43RD N ST AND N 44TH ST, W SIDE
SDW-7369	U	U	U	PCC	DISTRICT7	3	0	1	0	0	1	W COMSTOCK ST BETWEEN 3RD AVE W AND 4TH AVE W, N SIDE
SDW-9437	U	U	U	PCC	DISTRICT6	3	0	0	0	1	1	NW 70TH ST BETWEEN 33RD PL NW AND 34TH AVE NW, S SIDE
SDW-37433	Y	U	U	PCC	DISTRICT7	2	0	1	0	0	1	2ND AVE W BETWEEN W GALER W ST AND W GARFIELD ST, E SIDE
SDW-37445	U	U	Y	PCC	DISTRICT3	1	1	0	0	0	1	WARD ST BETWEEN FAIRVIEW AVE N AND DEAD END, S SIDE
SDW-18443	U	U	Y	PCC	DISTRICT3	1	0	0	1	0	1	E JOHN ST BETWEEN 27TH AVE E AND M L KING JR WAY E, N SIDE
SDW-12039	U	U	Y	PCC	DISTRICT7	1	0	1	0	0	1	TAYLOR AVE N BETWEEN WARD ST AND PROSPECT ST, W SIDE
SDW-17988	Y	U	U	PCC	DISTRICT3	2	0	0	0	1	1	18TH AVE E BETWEEN E LYNN ST AND E MCGRAW ST, E SIDE
SDW-8450	U	U	Y	PCC	DISTRICT7	1	0	0	0	1	1	W DRAVUS ST BETWEEN 28TH AVE W AND 29TH AVE W, S SIDE
SDW-24244	U	U	Y	PCC	DISTRICT1	1	0	0	0	1	1	12TH AVE SW BETWEEN SW ORCHARD ST AND SW OTHELLO ST, E SIDE
SDW-26795	Y	U	U	PCC	DISTRICT1	2	0	0	0	1	1	59TH AVE SW BETWEEN 59TH AVE SW TURN AND SW SPOKANE ST, E SIDE
SDW-23164	Y	N	U	PCC	DISTRICT1	2	0	1	0	0	1	SW AVALON WAY BETWEEN SW ORLEANS ST AND SW CHARLESTOWN ST, W SIDE
SDW-24617	U	U	U	PCC	DISTRICT2	3	0	0	0	1	1	ARROWSMITH AVE S BETWEEN S PERRY ST AND S NORFOLK ST, NE SIDE
SDW-1787	U	U	U	PCC	DISTRICT6	3	0	0	0	1	1	35TH AVE NW BETWEEN NW 68TH ST AND NW 70TH ST, W SIDE
SDW-24490	U	U	Y	PCC	DISTRICT2	1	0	0	1	0	1	S WALDEN ST BETWEEN GALE PL S AND MCCLINTOCK AVE S, SE SIDE
SDW-28487	U	U	U	PCC	DISTRICT1	3	0	1	0	0	1	23RD AVE SW BETWEEN SW BARTON ST AND SW CAMBRIDGE ST, E SIDE
SDW-12496	N	U	Y	PCC	DISTRICT3	1	1	0	0	0	1	MINOR AVE N BETWEEN VALLEY ST AND ALOHA ST, W SIDE
SDW-2912	Y	U	N	PCC	DISTRICT7	2	0	1	0	0	1	5TH AVE N BETWEEN DENNY WAY AND JOHN ST, E SIDE
SDW-42366	Y	U	U	PCC	DISTRICT3	2	0	0	1	0	1	29TH AVE S BETWEEN S JUDKINS ST AND S IRVING ST, E SIDE
SDW-16133	U	U	U	PCC	DISTRICT4	3	0	1	0	0	1	22ND AVE NE BETWEEN NE 50TH ST AND NE 52ND ST, E SIDE
SDW-18219	Y	U	U	PCC	DISTRICT5	2	0	0	0	1	1	NE 90TH ST BETWEEN 12TH AVE NE AND 15TH AVE NE, N SIDE
SDW-40629	U	U	U	PCC	DISTRICT6	3	0	0	0	1	1	N 77TH ST BETWEEN SUNNYSIDE AVE N AND 1ST AVE NE, N SIDE
SDW-19701	Y	U	N	PCC	DISTRICT2	2	0	0	1	0	1	M L KING JR ER WAY S BETWEEN S HANFORD N ST AND S HANFORD S ST, E SIDE
SDW-4743	Y	U	U	PCC	DISTRICT7	2	0	1	0	0	1	4TH AVE N BETWEEN REPUBLICAN ST AND MERCER ST, W SIDE
SDW-41049	U	U	U	PCC	DISTRICT4	3	0	1	0	0	1	NE 77TH ST BETWEEN 23RD AVE NE AND 24TH AVE NE, N SIDE
SDW-18315	Y	U	U	PCC	DISTRICT3	2	0	0	1	0	1	E ARTHUR PL BETWEEN 27TH AVE E AND E HARRISON ST, SE SIDE
SDW-9749	U	U	U	PCC	DISTRICT4	3	0	1	0	0	1	NE 63RD ST BETWEEN RAVENNA AVE NE AND 23RD AVE NE, S SIDE
SDW-12633	U	U	U	PCC	DISTRICT3	3	1	0	0	0	1	WARD ST BETWEEN FAIRVIEW AVE N AND DEAD END, N SIDE



**SDOT ADA Transition Plan Appendix 6.1d: 2017 Curb Ramp Healthcare Prioritization**

Sidewalk ID	Location H (1)	Location M	Location L (2)	Surface Type	District No.	Ramp Score	Facilities Served				Total Count	Unit Description
							A	B	C	D		
SDW-7872	U	U	Y	PCC	DISTRICT7	1	0	1	0	0	1	W GALER ST BETWEEN 3RD W AVE W AND 4TH E AVE W, N SIDE
SDW-41121	Y	U	U	PCC	DISTRICT2	2	0	0	0	1	1	14TH AVE S BETWEEN S NEVADA ST AND S OREGON ST, E SIDE
SDW-43952	U	U	Y	PCC	DISTRICT2	1	0	0	0	1	1	S HOLLY ST BETWEEN 42ND AVE S AND 43RD AVE S, S SIDE
SDW-40090	U	U	Y	PCC	DISTRICT4	1	0	1	0	0	1	NE 55TH ST BETWEEN 25TH AVE NE AND 26TH AVE NE, S SIDE
SDW-43368	U	U	Y	PCC	DISTRICT1	1	0	0	0	1	1	49TH AVE SW BETWEEN SW SPOKANE ST AND SW CHARLESTOWN ST, E SIDE
SDW-26099	U	U	N	PCC	DISTRICT1	3	0	0	0	1	1	58TH AVE SW BETWEEN SW LANDER W ST AND SW STEVENS ST, W SIDE
SDW-17323	U	U	Y	PCC	DISTRICT3	1	0	0	1	0	1	27TH AVE E BETWEEN E ARTHUR PL AND E MADISON S ST, NE SIDE
SDW-38987	U	U	U	PCC	DISTRICT6	3	0	0	0	1	1	2ND AVE NE BETWEEN DEAD END 4 AND NE 77TH ST, E SIDE
SDW-3121	U	Y	U	PCC	DISTRICT7	3	0	1	0	0	1	ALASKAN WAY BETWEEN VIRGINIA ST AND LENORA ST, SW SIDE
SDW-16134	U	U	U	PCC	DISTRICT4	3	0	1	0	0	1	22ND AVE NE BETWEEN 22ND WR S AVE NE AND NE 50TH ST, W SIDE
SDW-7807	U	N	U	PCC	DISTRICT6	3	0	1	0	0	1	N 38 UPPER ST BETWEEN LINDEN AVE N AND AURORA AVE N, S SIDE
SDW-4642	U	U	U	PCC	DISTRICT6	3	0	0	1	0	1	PALATINE AVE N BETWEEN N 46TH ST AND N 47TH ST, E SIDE
SDW-43961	U	U	Y	PCC	DISTRICT2	1	0	0	1	0	1	S BRANDON ST BETWEEN RAINIER AVE S AND 45TH AVE S, S SIDE
SDW-11849	U	U	U	PCC	DISTRICT7	3	0	1	0	0	1	MCGRAW ST BETWEEN 1ST N AVE N AND WARREN AVE N, S SIDE
SDW-39953	U	U	U	PCC	DISTRICT2	3	0	0	0	1	1	19TH AVE S BETWEEN S WAITE ST AND S LANDER W ST, E SIDE
SDW-38145	Y	U	U	PCC	DISTRICT7	2	0	0	0	1	1	31ST AVE W BETWEEN W EMERSON ST AND W THURMAN ST, E SIDE
SDW-46346	U	U	Y	PCC	DISTRICT5	1	0	1	0	0	1	NE 100TH ST BETWEEN 2ND AVE NE AND 3RD AVE NE, N SIDE
SDW-30723	U	U	Y	AC	DISTRICT5	1	0	0	0	1	1	MERIDIAN AVE N BETWEEN N 143RD ST AND N 145TH ST, W SIDE
SDW-34077	U	U	Y	PVCC	DISTRICT5	1	0	0	0	1	1	EVANSTON AVE N BETWEEN N 105TH W ST AND N 107TH ST, W SIDE
SDW-15927	U	U	U	PCC	DISTRICT4	3	0	1	0	0	1	NE 57TH ST BETWEEN 26TH AVE NE AND 27TH AVE NE, N SIDE
SDW-38099	U	U	Y	PCC	DISTRICT4	1	0	0	0	1	1	NE 81ST PL BETWEEN 21ST AVE NE AND 23RD W AVE NE, N SIDE
SDW-20356	U	U	U	PCC	DISTRICT2	3	0	0	0	1	1	25TH AVE S BETWEEN S JUNEAU ST AND S RAYMOND ST, E SIDE
SDW-3250	Y	N	U	PCC	DISTRICT3	2	1	0	0	0	1	FAIRVIEW AVE N BETWEEN ROY ST AND VALLEY ST, W SIDE
SDW-21175	U	U	Y	PCC	DISTRICT2	1	0	0	0	1	1	15TH AVE S BETWEEN S ORCAS ST AND SWIFT AVE S, W SIDE
SDW-33898	U	U	Y	PCC	DISTRICT7	1	0	0	0	1	1	28TH AVE W BETWEEN W TILDEN ST AND DEAD END 2, W SIDE
SDW-4080	U	U	U	PCC	DISTRICT6	3	0	1	0	0	1	GREENWOOD AVE N BETWEEN N ARGYLE PL AND N 56TH ST, W SIDE
SDW-45157	U	U	U	PCC	DISTRICT6	3	0	0	1	0	1	DIBBLE AVE NW BETWEEN NW 97TH ST AND NW 100TH ST, E SIDE
SDW-5137	U	U	Y	PCC	DISTRICT5	1	0	0	0	1	1	NE 107TH ST BETWEEN LAKE CITY WAY NE AND 28TH AVE NE, S SIDE
SDW-27997	U	U	U	PCC-TS	DISTRICT2	3	0	0	0	1	1	S THAYER ST BETWEEN WATERS ER AVE S AND ARROWSMITH AVE S, SE SIDE
SDW-38133	U	U	U	PCC	DISTRICT7	3	0	1	0	0	1	2ND AVE N BETWEEN LYNN ST AND MCGRAW E ST, E SIDE
SDW-34418	U	U	U	PCC	DISTRICT2	3	0	0	0	1	1	19TH AVE S BETWEEN S STEVENS ST AND S HANFORD ST, W SIDE
SDW-28504	U	U	Y	PCC	DISTRICT1	1	0	1	0	0	1	25TH AVE SW BETWEEN SW TRENTON ST AND SW HENDERSON ST, W SIDE
SDW-28942	U	U	U	PCC	DISTRICT1	3	0	1	0	0	1	33RD AVE SW BETWEEN SW SPOKANE W ST AND SW CHARLESTOWN ST, E SIDE
SDW-43956	Y	U	U	PCC	DISTRICT2	2	0	0	0	1	1	WILSON AVE S BETWEEN S HAWTHORN RD AND S UPLAND RD, W SIDE
SDW-39824	U	U	Y	PCC	DISTRICT3	1	0	0	0	1	1	WEST MONTLAKE PL E BETWEEN E MILLER ST AND E LOUISA ST, SE SIDE
SDW-31394	U	U	U	PCC	DISTRICT1	3	0	0	0	1	1	SW GENESEE ST BETWEEN 44TH AVE SW AND 45TH AVE SW, N SIDE
SDW-22882	Y	U	U	PCC	DISTRICT2	2	0	0	0	1	1	20TH AVE S BETWEEN S MCCLELLAN ST AND S FOREST ST, E SIDE
SDW-20357	U	U	U	PCC	DISTRICT2	3	0	0	0	1	1	25TH AVE S BETWEEN S JUNEAU ST AND S RAYMOND ST, W SIDE
SDW-14644	U	U	U	PCC	DISTRICT7	3	0	1	0	0	1	ALOHA ST BETWEEN NOB HILL AVE N AND 4TH AVE N, N SIDE
SDW-25565	U	U	U	PCC	DISTRICT2	3	0	0	0	1	1	S BANGOR ST BETWEEN 60TH AVE S AND 61ST AVE S, N SIDE
SDW-26077	U	U	U	PCC	DISTRICT1	3	0	0	1	0	1	SW MASSACHUSETTS ST BETWEEN 45TH AVE SW AND 46TH AVE SW, N SIDE
SDW-25364	U	U	U	PCC	DISTRICT1	3	0	0	0	1	1	SW LANDER ST BETWEEN 57TH AVE SW AND 58TH E AVE SW, S SIDE
SDW-3382	U	U	U	PCC	DISTRICT6	3	0	0	1	0	1	FRANCIS AVE N BETWEEN N 43RD ST AND N 44TH ST, E SIDE
SDW-11372	U	U	Y	PCC	DISTRICT4	1	1	0	0	0	1	NE 47TH ST BETWEEN 47TH AVE NE AND 48TH AVE NE, S SIDE
SDW-34270	U	U	Y	PCC	DISTRICT7	1	0	0	0	1	1	W GOVERNMENT WAY BETWEEN 31ST AVE W AND W FORT ST, S SIDE
SDW-21214	U	U	Y	PCC	DISTRICT2	1	0	0	1	0	1	S HUDSON ST BETWEEN 44TH W AVE S AND 44TH E AVE S, S SIDE

**SDOT ADA Transition Plan Appendix 6.1d: 2017 Curb Ramp Healthcare Prioritization**

Sidewalk ID	Location H (1)	Location M	Location L (2)	Surface Type	District No.	Ramp Score	Facilities Served				Total Count	Unit Description
							A	B	C	D		
SDW-18251	U	U	U	PCC	DISTRICT3	3	0	0	1	0	1	E JOHN ST BETWEEN M L KING JR WAY E AND 29TH AVE E, S SIDE
SDW-5629	U	U	Y	PCC	DISTRICT5	1	0	0	0	1	1	NE 125TH ST BETWEEN 23RD AVE NE AND 24TH W AVE NE, N SIDE
SDW-18815	U	U	Y	PCC	DISTRICT3	1	0	0	1	0	1	S KING ST BETWEEN 28TH AVE S AND 29TH AVE S, S SIDE
SDW-43195	Y	U	U	PCC	DISTRICT1	2	0	0	1	0	1	45TH AVE SW BETWEEN SW HOLGATE ST AND SW HILL ST, E SIDE
SDW-26294	U	U	U	PCC	DISTRICT1	3	0	0	0	1	1	57TH AVE SW BETWEEN SW ADMIRAL WAY AND SW WINTHROP ST, E SIDE
SDW-18935	U	U	Y	PCC	DISTRICT3	1	1	0	0	0	1	E CHERRY ST BETWEEN BROADWAY AND DEAD END, N SIDE
SDW-42916	U	U	Y	PCC	DISTRICT2	1	0	0	0	1	1	17TH AVE S BETWEEN S BAYVIEW ST AND S WAITE ST, W SIDE
SDW-18348	U	U	Y	PCC	DISTRICT2	1	0	1	0	0	1	S OREGON ST BETWEEN 33RD W AVE S AND 33RD E AVE S, N SIDE
SDW-26799	U	U	U	PCC	DISTRICT1	3	0	0	0	1	1	SW SPOKANE ST BETWEEN 56TH AVE SW AND FRATER AVE SW, S SIDE
SDW-23138	Y	U	U	PCC	DISTRICT2	2	0	0	0	1	1	S NEVADA ST BETWEEN 11TH AVE S AND 12TH AVE S, N SIDE
SDW-8128	Y	U	U	PCC	DISTRICT7	2	0	1	0	0	1	W GALER ST BETWEEN 2ND E AVE W AND 2ND W AVE W, N SIDE
SDW-35890	U	U	Y	PCC	DISTRICT5	1	0	1	0	0	1	CORLISS AVE N BETWEEN N 113TH PL AND N 114TH ST, E SIDE
SDW-28926	U	U	U	PCC	DISTRICT1	3	0	0	0	1	1	SW OLGA ST BETWEEN 37TH AVE SW AND BELVIDERE AVE SW, N SIDE
SDW-18494	U	U	U	PCC	DISTRICT3	3	0	0	0	1	1	E ROY ST BETWEEN 19TH AVE E AND 20TH AVE E, S SIDE
SDW-20730	U	U	U	PCC	DISTRICT2	3	0	0	0	1	1	S WINTHROP ST BETWEEN 15TH AVE S AND 16TH AVE S, N SIDE
SDW-24252	N	U	U	PCC	DISTRICT1	3	0	0	0	1	1	14TH AVE SW BETWEEN SW WEBSTER ST AND SW HOLDEN ST, E SIDE
SDW-8334	U	U	U	PCC	DISTRICT7	3	0	0	0	1	1	W TILDEN ST BETWEEN 30TH AVE W AND DEAD END, N SIDE
SDW-10639	U	U	Y	PCC	DISTRICT7	1	0	1	0	0	1	NOB HILL AVE N BETWEEN PROSPECT ST AND HIGHLAND DR, E SIDE
SDW-12628	U	U	U	PCC	DISTRICT7	3	0	1	0	0	1	PROSPECT ST BETWEEN 3RD AVE N AND NOB HILL AVE N, S SIDE
SDW-42363	Y	U	U	PCC	DISTRICT3	2	0	1	0	0	1	S WASHINGTON ST BETWEEN 24TH AVE S AND 25TH AVE S, S SIDE
SDW-27334	U	U	Y	PCC	DISTRICT2	1	0	0	0	1	1	WILSON AVE S BETWEEN S UPLAND RD AND S GRAHAM ST, E SIDE
SDW-21466	Y	U	U	PCC	DISTRICT3	2	1	0	0	0	1	12TH AVE E BETWEEN E JOHN ST AND E THOMAS ST, E SIDE
SDW-37103	U	U	U	PCC	DISTRICT6	3	0	0	1	0	1	N 44TH ST BETWEEN DAYTON AVE N AND EVANSTON AVE N, N SIDE
SDW-25939	U	U	Y	PCC	DISTRICT2	1	0	0	0	1	1	46TH AVE S BETWEEN S MYRTLE ST AND S ORCHARD ST, E SIDE
SDW-347	U	U	U	PCC	DISTRICT2	3	0	0	0	1	1	14TH AVE S BETWEEN S HANFORD ST AND S HORTON ST, E SIDE
SDW-43545	U	U	U	PCC	DISTRICT1	3	0	1	0	0	1	34TH AVE SW BETWEEN SW ANDOVER ST AND SW DAKOTA ST, E SIDE
SDW-20397	U	U	Y	PCC	DISTRICT2	1	0	0	0	1	1	12TH AVE S BETWEEN S NEVADA ST AND S OREGON ST, W SIDE
SDW-45484	U	U	Y	PCC	DISTRICT5	1	0	0	0	1	1	N 105TH ST BETWEEN FREMONT AVE N AND NORTH PARK AVE N, S SIDE
SDW-40558	Y	U	U	PCC	DISTRICT2	2	0	0	1	0	1	S BRANDON ST BETWEEN 47TH E AVE S AND 48TH AVE S, N SIDE
SDW-4934	U	U	U	PCC	DISTRICT1	3	0	1	0	0	1	SW AVALON WAY BETWEEN SW SPOKANE SR ST AND SPOKANE TURN RD, W SIDE
SDW-31495	Y	U	U	PCC	DISTRICT1	2	0	0	0	1	1	45TH AVE SW BETWEEN SW GENESEE ST AND SW OREGON ST, W SIDE
SDW-37341	Y	U	U	PCC	DISTRICT4	2	0	1	0	0	1	WHITMAN AVE N BETWEEN N 38TH ST AND N 39TH ST, E SIDE
SDW-46310	U	U	U	PCC	DISTRICT3	3	1	0	0	0	1	E YESLER WAY BETWEEN BROADWAY AND 10TH AVE, N SIDE
SDW-39696	Y	U	U	PCC	DISTRICT6	2	0	0	0	1	1	HOLMAN RD N BETWEEN N 104TH ST AND GREENWOOD AVE N, SE SIDE
SDW-9647	U	U	Y	PCC	DISTRICT7	1	0	1	0	0	1	BOSTON ST BETWEEN 2ND AVE N AND 3RD AVE N, S SIDE
SDW-12098	U	Y	U	PCC	DISTRICT4	3	1	0	0	0	1	MITHUN PL NE BETWEEN DEAD END S AND NE 52ND ST, NW SIDE
SDW-45518	U	U	Y	PCC	DISTRICT3	1	0	1	0	0	1	12TH AVE S BETWEEN S WELLER ST AND XW S LANE ST, E SIDE
SDW-32058	U	U	U	PCC	DISTRICT4	3	0	1	0	0	1	NE 54TH ST BETWEEN RAVENNA PL NE AND 24TH AVE NE, N SIDE
SDW-5819	U	U	Y	PCC	DISTRICT4	1	0	1	0	0	1	STONE WAY N BETWEEN N 46TH ST AND N 47TH ST, NW SIDE
SDW-36028	U	U	Y	PCC	DISTRICT7	1	0	0	0	1	1	16TH AVE W BETWEEN W BARRETT ST AND W DRAVUS ST, W SIDE
SDW-15207	U	U	Y	PCC	DISTRICT3	1	0	0	1	0	1	E ROY ST BETWEEN 29TH W AVE E AND 29TH E AVE E, N SIDE
SDW-23689	U	U	Y	PCC	DISTRICT2	1	0	0	0	1	1	S HOLLY ST BETWEEN 31ST AVE S AND 32ND AVE S, S SIDE
SDW-19736	U	U	U	PCC	DISTRICT2	3	0	0	0	1	1	57TH AVE S BETWEEN SEWARD PARK S AVE S AND S EDDY ST, W SIDE
SDW-36731	U	U	Y	PCC	DISTRICT5	1	1	0	0	0	1	N 120TH ST BETWEEN BURKE AVE N AND MERIDIAN AVE N, S SIDE
SDW-3808	U	U	Y	PCC	DISTRICT4	1	0	1	0	0	1	DENSMORE AVE N BETWEEN N 46TH ST AND N 47TH ST, W SIDE
SDW-39674	U	U	U	PCC	DISTRICT4	3	0	1	0	0	1	21ST AVE NE BETWEEN NE 50TH ST AND NE 52ND ST, W SIDE

**SDOT ADA Transition Plan Appendix 6.1d: 2017 Curb Ramp Healthcare Prioritization**

Sidewalk ID	Location H (1)	Location M	Location L (2)	Surface Type	District No.	Ramp Score	Facilities Served				Total Count	Unit Description
							A	B	C	D		
SDW-26402	U	U	U	PCC	DISTRICT2	3	0	0	0	1	1	59TH AVE S BETWEEN S BANGOR ST AND S HAZEL N ST, E SIDE
SDW-10519	Y	U	U	PCC	DISTRICT7	2	0	0	1	0	1	MAYFAIR AVE N BETWEEN NEWELL ST AND FULTON ST, W SIDE
SDW-24956	U	U	Y	PCC	DISTRICT2	1	0	0	0	1	1	S MORGAN ST BETWEEN WILSON S AVE S AND 57TH AVE S, N SIDE
SDW-27062	U	U	U	PCC	DISTRICT1	3	0	0	0	1	1	SW BRADFORD ST BETWEEN 41ST AVE SW AND 42ND AVE SW, S SIDE
SDW-12203	U	U	Y	PCC	DISTRICT3	1	0	0	1	0	1	S KING ST BETWEEN 18TH AVE S AND 20TH AVE S, N SIDE
SDW-38274	U	U	Y	PCC/AG	DISTRICT5	1	0	0	0	1	1	NE 135TH ST BETWEEN 17TH E AVE NE AND 19TH AVE NE, N SIDE
SDW-21117	U	U	U	PCC	DISTRICT2	3	0	0	0	1	1	S ORCAS ST BETWEEN 16TH AVE S AND 17TH AVE S, S SIDE
SDW-21724	U	U	U	PCC	DISTRICT5	3	0	0	0	1	1	2ND AVE NE BETWEEN NE 89TH ST AND NE 90TH ST, W SIDE
SDW-7936	U	U	U	AC	DISTRICT5	3	0	0	0	1	1	NE 95TH ST BETWEEN 45TH AVE NE AND SAND POINT WAY NE, S SIDE
SDW-19609	U	U	Y	PCC	DISTRICT2	1	0	0	0	1	1	21ST AVE S BETWEEN S BRANDON ST AND S LUCILE ST, E SIDE
SDW-10979	U	U	U	PCC	DISTRICT2	3	0	0	0	1	1	S WINTHROP ST BETWEEN 16TH AVE S AND 17TH AVE S, N SIDE
SDW-39351	U	U	U	PCC	DISTRICT7	3	0	1	0	0	1	WARD UPPER ST BETWEEN 4TH AVE N AND 5TH AVE N, N SIDE
SDW-34468	Y	U	U	PCC	DISTRICT1	2	0	0	1	0	1	S DONOVAN ST BETWEEN 8TH AVE S AND 10TH AVE S, N SIDE
SDW-34482	U	U	Y	PCC	DISTRICT1	1	0	0	1	0	1	S HENDERSON ST BETWEEN 7TH AVE S AND 8TH AVE S, S SIDE
SDW-4479	N	U	Y	PCC	DISTRICT7	1	0	1	0	0	1	PIKE PL BETWEEN PINE ST AND STEWART ST, NE SIDE
SDW-44219	U	U	U	PCC	DISTRICT4	3	0	1	0	0	1	RAVENNA AVE NE BETWEEN DEAD END 1 AND NE 51ST ST, E SIDE
SDW-6742	U	U	U	PCC	DISTRICT7	3	0	0	1	0	1	WESTLAKE EAST RDWY AVE N BETWEEN NEWELL ST AND SHIP CANAL TRL, SW SIDE
SDW-18399	U	U	U	PCC	DISTRICT3	3	0	0	1	0	1	29TH AVE E BETWEEN E DENNY WAY AND E JOHN ST, E SIDE
SDW-42087	U	U	Y	PCC	DISTRICT1	1	0	0	0	1	1	SW STEVENS ST BETWEEN 52ND AVE SW AND DEAD END 2, N SIDE
SDW-3136	U	U	U	PCC	DISTRICT6	3	0	1	0	0	1	BAKER AVE NW BETWEEN NW 53RD ST AND NW 55TH ST, SE SIDE
SDW-23381	U	U	N	PCC	DISTRICT2	3	0	0	0	1	1	S FERDINAND ST BETWEEN 39TH AVE S AND 42ND S AVE S, N SIDE
SDW-19568	U	U	U	PCC	DISTRICT3	3	1	0	0	0	1	MELROSE AVE E BETWEEN E THOMAS ST AND E MERCER ST, E SIDE
SDW-24743	Y	U	U	PCC	DISTRICT1	2	0	0	0	1	1	SW ADMIRAL WAY BETWEEN 59TH AVE SW AND 60TH AVE SW, N SIDE
SDW-43576	U	U	Y	PCC	DISTRICT3	1	1	0	0	0	1	BROADWAY BETWEEN E COLUMBIA ST AND BOYLSTON AVE, W SIDE
SDW-42354	Y	U	N	PCC	DISTRICT1	2	0	0	0	1	1	14TH AVE SW BETWEEN SW HOLLY ST AND SW MYRTLE ST, E SIDE
SDW-39280	U	U	Y	PCC	DISTRICT7	1	0	0	1	0	1	HALLADAY ST BETWEEN AURORA AVE N AND BIRCH AVE N, N SIDE
SDW-17595	U	U	U	PCC	DISTRICT2	3	0	0	0	1	1	S BENNETT ST BETWEEN 16TH AVE S AND 17TH W AVE S, N SIDE
SDW-18149	Y	U	U	PCC	DISTRICT3	2	0	0	1	0	1	E THOMAS ST BETWEEN 30TH W AVE E AND 30TH E AVE E, N SIDE
SDW-27053	U	U	Y	PCC	DISTRICT1	1	0	1	0	0	1	SW ANDOVER ST BETWEEN 33RD AVE SW AND 34TH AVE SW, N SIDE
SDW-1121	Y	U	U	PCC	DISTRICT5	2	0	0	0	1	1	32ND AVE NE BETWEEN NE 140TH ST AND NE 143RD ST, E SIDE
SDW-12336	U	U	Y	PCC	DISTRICT4	1	0	1	0	0	1	RAVENNA AVE NE BETWEEN NE 68TH ST AND NE 70TH ST, W SIDE
SDW-15686	U	U	Y	PCC	DISTRICT5	1	0	0	0	1	1	N 90TH ST BETWEEN INTERLAKE AVE N AND ASHWORTH AVE N, S SIDE
SDW-42910	U	U	Y	PCC	DISTRICT1	1	0	0	0	1	1	47TH AVE SW BETWEEN SW SPOKANE ST AND SW CHARLESTOWN ST, E SIDE
SDW-18777	U	U	U	PCC	DISTRICT3	3	0	0	0	1	1	E EATON PL BETWEEN DEAD END AND 20TH AVE E, NE SIDE
SDW-26566	Y	U	U	PCC	DISTRICT2	2	0	0	0	1	1	RENTON AVE S BETWEEN S 112TH ST AND S 112TH PL, E SIDE
SDW-29611	U	U	U	PCC	DISTRICT1	3	0	0	0	1	1	SW ANDOVER ST BETWEEN 52ND PL SW AND 53RD E AVE SW, N SIDE
SDW-12290	U	U	U	PCC	DISTRICT4	3	0	0	0	1	1	41ST AVE NE BETWEEN NE 80TH ST AND DEAD END 2, W SIDE
SDW-6148	U	U	U	PCC	DISTRICT6	3	0	1	0	0	1	NW 58TH ST BETWEEN 28TH AVE NW AND 30TH AVE NW, N SIDE
SDW-21104	U	U	U	PCC	DISTRICT2	3	0	0	0	1	1	S LUCILE ST BETWEEN 21ST AVE S AND 22ND AVE S, S SIDE
SDW-12335	U	U	U	PCC	DISTRICT4	3	0	1	0	0	1	RAVENNA AVE NE BETWEEN NE 70TH ST AND NE 73RD ST, E SIDE
SDW-33315	Y	U	U	AC/AG	DISTRICT2	2	0	0	0	1	1	S ROSE ST BETWEEN BEACON ER AVE S AND 36TH AVE S, N SIDE
SDW-11802	Y	U	U	PCC	DISTRICT4	2	0	1	0	0	1	26TH AVE NE BETWEEN NE 62ND ST AND NE 65TH ST, W SIDE
SDW-7422	Y	U	U	PCC	DISTRICT7	2	0	0	0	1	1	W BARRETT ST BETWEEN 12TH AVE W AND 13TH AVE W, N SIDE
SDW-19039	Y	U	U	PCC	DISTRICT3	2	0	0	1	0	1	24TH AVE S BETWEEN S LANE N ST AND S LANE S ST, W SIDE
SDW-18559	U	U	Y	PCC	DISTRICT3	1	0	1	0	0	1	26TH AVE BETWEEN E HOWELL ST AND E DENNY WAY, E SIDE
SDW-18941	U	U	Y	PCC	DISTRICT3	1	1	0	0	0	1	E COLUMBIA ST BETWEEN BROADWAY AND DEAD END 1, S SIDE

**SDOT ADA Transition Plan Appendix 6.1d: 2017 Curb Ramp Healthcare Prioritization**

Sidewalk ID	Location H (1)	Location M	Location L (2)	Surface Type	District No.	Ramp Score	Facilities Served				Total Count	Unit Description
							A	B	C	D		
SDW-15942	Y	U	U	PCC	DISTRICT4	2	0	1	0	0	1	NE RAVENNA EB BV BETWEEN 20TH AVE NE AND 21ST AVE NE, S SIDE
SDW-21847	U	U	U	PCC	DISTRICT2	3	0	0	1	0	1	SEWARD PARK AVE S BETWEEN S OTHELLO ST AND S FONTANELLE PL, E SIDE
SDW-18223	Y	U	U	PCC	DISTRICT5	2	0	0	0	1	1	NE 92ND ST BETWEEN 12TH AVE NE AND 15TH AVE NE, S SIDE
SDW-15353	U	U	Y	PCC	DISTRICT4	1	1	0	0	0	1	NE BOAT ST BETWEEN 15TH W AVE NE AND UNIVERSITY WAY NE, SW SIDE
SDW-42584	U	U	U	PCC	DISTRICT1	3	0	1	0	0	1	SW WALKER ST BETWEEN 46TH AVE SW AND 47TH AVE SW, N SIDE
SDW-25458	U	U	Y	PCC	DISTRICT2	1	0	0	0	1	1	55TH AVE S BETWEEN S BANGOR ST AND S FOUNTAIN ST, W SIDE
SDW-27737	U	U	U	PCC	DISTRICT2	3	0	0	0	1	1	51ST AVE S BETWEEN S PILGRIM ST AND S BOND ST, E SIDE
SDW-40666	Y	U	U	PCC	DISTRICT2	2	0	0	0	1	1	28TH AVE S BETWEEN S SPENCER ST AND S BATEMAN ST, E SIDE
SDW-34859	U	U	U	PCC	DISTRICT6	3	0	0	1	0	1	DIBBLE AVE NW BETWEEN NW 90TH ST AND NW 92ND ST, E SIDE
SDW-218	U	U	U	PCC	DISTRICT6	3	0	1	0	0	1	1ST AVE NW BETWEEN NW 53RD ST AND N 54TH ST, W SIDE
SDW-20422	U	U	U	PCC	DISTRICT2	3	0	0	0	1	1	13TH AVE S BETWEEN S DAKOTA ST AND S NEVADA ST, W SIDE
SDW-17976	U	U	U	PCC	DISTRICT5	3	0	1	0	0	1	NE 97TH ST BETWEEN 3RD AVE NE AND 4TH AVE NE, S SIDE
SDW-25303	Y	U	U	PCC	DISTRICT1	2	0	0	0	1	1	10TH AVE SW BETWEEN SW THISTLE ST AND SW CLOVERDALE ST, W SIDE
SDW-37431	U	U	Y	PCC	DISTRICT7	1	0	1	0	0	1	2ND AVE W BETWEEN W CROCKETT ST AND W BOSTON ST, W SIDE
SDW-34069	U	U	U	PCC	DISTRICT5	3	0	0	0	1	1	EVANSTON AVE N BETWEEN N 120TH ST AND N 122ND ST, E SIDE
SDW-15100	U	U	Y	PCC	DISTRICT3	1	0	1	0	0	1	YALE AVE BETWEEN MELROSE AVE AND DEAD END, NE SIDE
SDW-19612	U	U	U	PCC	DISTRICT2	3	0	0	0	1	1	22ND AVE S BETWEEN DEAD END 2 AND S LUCILE ST, E SIDE
SDW-15788	Y	U	U	PCC	DISTRICT5	2	0	0	0	1	1	DENSMORE AVE N BETWEEN N 88TH ST AND N 90TH ST, W SIDE
SDW-38441	U	U	Y	PCC	DISTRICT4	1	0	1	0	0	1	N 45TH ST BETWEEN WOODLAWN W AVE N AND WOODLAWN E AVE N, N SIDE
SDW-24381	Y	U	N	PCC	DISTRICT1	2	0	0	0	1	1	16TH AVE SW BETWEEN SW HOLLY ST AND SW MYRTLE ST, W SIDE
SDW-19047	U	U	Y	PCC	DISTRICT3	1	0	1	0	0	1	25TH AVE BETWEEN E YESLER WAY AND E FIR ST, E SIDE
SDW-9176	U	U	Y	PCC	DISTRICT7	1	0	0	0	1	1	30TH AVE W BETWEEN W RAYE ST AND W ARMOUR ST, W SIDE
SDW-16995	N	U	Y	PCC	DISTRICT3	1	0	0	0	1	1	E MCGRAW ST BETWEEN 20TH AVE E AND 22ND AVE E, S SIDE
SDW-26680	U	U	U	PCC	DISTRICT1	3	0	0	0	1	1	SW WEBSTER ST BETWEEN 13TH AVE SW AND 14TH AVE SW, N SIDE
SDW-39261	Y	U	U	PCC	DISTRICT7	2	0	1	0	0	1	BOSTON ST BETWEEN NOB HILL AVE N AND 4TH AVE N, N SIDE
SDW-18775	U	U	U	PCC	DISTRICT3	3	0	0	0	1	1	E EATON PL BETWEEN 20TH AVE E AND 21ST AVE E, SW SIDE
SDW-9529	U	U	Y	PCC	DISTRICT6	1	0	0	1	0	1	N 48TH ST BETWEEN DAYTON AVE N AND EVANSTON AVE N, N SIDE
SDW-7428	U	U	U	PCC	DISTRICT7	3	0	0	0	1	1	W BERTONA ST BETWEEN 11TH AVE W AND 12TH AVE W, N SIDE
SDW-22132	N	U	U	PCC	DISTRICT2	3	0	0	0	1	1	S BENNETT ST BETWEEN 14TH AVE S AND 15TH AVE S, S SIDE
SDW-24401	U	U	U	PCC	DISTRICT2	3	0	0	0	1	1	S SNOQUALMIE ST BETWEEN 13TH AVE S AND 14TH W AVE S, N SIDE
SDW-30113	Y	U	U	PCC	DISTRICT1	2	0	1	0	0	1	39TH AVE SW BETWEEN SW OREGON ST AND FAUNTLEROY WAY SW, W SIDE
SDW-23477	U	U	Y	PCC	DISTRICT2	1	0	0	1	0	1	MCCLINTOCK AVE S BETWEEN S BYRON ST AND S WALDEN ST, SW SIDE
SDW-5570	U	U	Y	PCC	DISTRICT6	1	0	1	0	0	1	NW 60TH ST BETWEEN 24TH AVE NW AND DEAD END 3, S SIDE
SDW-9041	Y	U	U	PCC	DISTRICT4	2	0	1	0	0	1	N ALLEN PL BETWEEN MIDVALE AVE N AND STONE WAY N, N SIDE
SDW-43021	U	U	Y	PCC	DISTRICT1	1	0	0	0	1	1	59TH AVE SW BETWEEN SW STEVENS ST AND SW ADMIRAL WAY, W SIDE
SDW-21914	U	U	Y	PCC	DISTRICT3	1	0	0	1	0	1	S CHARLES ST BETWEEN 26TH AVE S AND DEAD END 2, S SIDE
SDW-19823	U	U	U	PCC	DISTRICT2	3	0	0	0	1	1	19TH AVE S BETWEEN S STEVENS ST AND S HANFORD ST, E SIDE
SDW-4964	U	U	U	PCC	DISTRICT7	3	0	0	0	1	1	44TH AVE W BETWEEN W ARMOUR N ST AND W BARRETT ST, W SIDE
SDW-5311	U	U	U	PCC	DISTRICT4	3	0	1	0	0	1	N 38TH ST BETWEEN INTERLAKE AVE N AND ASHWORTH AVE N, S SIDE
SDW-46697	U	U	U	PCC	DISTRICT7	3	0	0	0	1	1	W PARKMONT NR PL BETWEEN WEST VIEWMONT WAY W AND 43RD AVE W, NW SIDE
SDW-37097	U	U	U	PCC-TS	DISTRICT6	3	0	1	0	0	1	NW 50TH ST BETWEEN 2ND AVE NW AND DEAD END, N SIDE
SDW-5188	U	U	U	PCC	DISTRICT6	3	0	1	0	0	1	N 55TH ST BETWEEN 1ST W AVE NW AND 1ST E AVE NW, S SIDE
SDW-21140	Y	U	U	PCC	DISTRICT3	2	0	0	1	0	1	S DEARBORN ST BETWEEN 30TH W AVE S AND 30TH E AVE S, S SIDE
SDW-12404	U	U	U	PCC	DISTRICT4	3	0	0	0	1	1	NE 82ND ST BETWEEN 36TH AVE NE AND 37TH AVE NE, S SIDE
SDW-19702	U	U	U	PCC	DISTRICT2	3	0	0	1	0	1	M L KING JR ER WAY S BETWEEN M L KING JR WAY S AND S HANFORD N ST, E SIDE
SDW-7993	Y	U	U	PCC	DISTRICT7	2	0	1	0	0	1	W GARFIELD ST BETWEEN 4TH AVE W AND 5TH AVE W, S SIDE



**SDOT ADA Transition Plan Appendix 6.1d: 2017 Curb Ramp Healthcare Prioritization**

Sidewalk ID	Location H (1)	Location M	Location L (2)	Surface Type	District No.	Ramp Score	Facilities Served				Total Count	Unit Description
							A	B	C	D		
SDW-7521	Y	U	U	PCC	DISTRICT7	2	0	0	0	1	1	WEST VIEWMONT WAY W BETWEEN CONSTANCE W DR W AND MONTAVISTA PL W, NE SIDE
SDW-6528	Y	U	U	PCC	DISTRICT4	2	0	1	0	0	1	N 44TH ST BETWEEN MIDVALE AVE N AND STONE WAY N, N SIDE
SDW-6963	U	U	Y	PCC	DISTRICT4	1	0	1	0	0	1	N MOTOR PL BETWEEN WHITMAN AVE N AND WOODLAND PARK AVE N, S SIDE
SDW-28530	Y	U	U	AC/PCC	DISTRICT2	2	0	0	0	1	1	51ST AVE S BETWEEN S RUGGLES ST AND S CRESTON ST, W SIDE
SDW-46352	U	Y	U	PCC	DISTRICT5	3	0	0	0	1	1	NE NORTHGATE WAY BETWEEN 24TH AVE NE AND LAKE CITY WAY NE, C SIDE
SDW-25322	U	U	Y	PCC	DISTRICT2	1	0	0	0	1	1	50TH AVE S BETWEEN S BARTON S PL AND S FLETCHER ST, E SIDE
SDW-23514	Y	U	U	PCC	DISTRICT2	2	0	0	1	0	1	S HORTON ST BETWEEN S WALDEN ST AND 33RD AVE S, S SIDE
SDW-24387	U	U	U	PCC	DISTRICT2	3	0	0	0	1	1	S OREGON ST BETWEEN POWELL PL S AND 11TH AVE S, N SIDE
SDW-41390	U	U	Y	PCC	DISTRICT2	1	0	0	0	1	1	18TH AVE S BETWEEN S STEVENS ST AND S HANFORD ST, E SIDE
SDW-26076	U	U	U	PCC	DISTRICT1	3	0	0	1	0	1	SW MASSACHUSETTS ST BETWEEN 45TH AVE SW AND 46TH AVE SW, S SIDE
SDW-29061	Y	U	U	PCC	DISTRICT1	2	0	0	0	1	1	SW ANDOVER ST BETWEEN 42ND AVE SW AND CALIFORNIA AVE SW, N SIDE
SDW-38302	U	U	Y	PCC	DISTRICT4	1	1	0	0	0	1	NE 43RD ST BETWEEN 43RD AVE NE AND DEAD END 4, S SIDE
SDW-25287	U	U	Y	PCC	DISTRICT2	1	0	0	0	1	1	39TH AVE S BETWEEN S EDDY ST AND S ANGEL PL, W SIDE
SDW-43223	U	U	U	PCC	DISTRICT2	3	0	0	0	1	1	55TH AVE S BETWEEN S ROXBURY ST AND S PILGRIM ST, W SIDE
SDW-25701	U	U	U	PCC	DISTRICT2	3	0	0	0	1	1	S BANGOR ST BETWEEN 59TH AVE S AND 60TH AVE S, S SIDE
SDW-21608	U	U	U	PCC	DISTRICT2	3	0	0	0	1	1	S PEARL ST BETWEEN S PEARL NR ST AND 17TH AVE S, S SIDE
SDW-42738	U	U	Y	PCC	DISTRICT2	1	0	0	0	1	1	68TH AVE S BETWEEN S BANGOR ST AND S BANGOR CT, SE SIDE
SDW-12040	U	U	Y	PCC	DISTRICT7	1	0	1	0	0	1	TAYLOR AVE N BETWEEN ALOHA ST AND WARD PL, W SIDE
SDW-19100	U	U	Y	PCC	DISTRICT5	1	0	0	0	1	1	15TH AVE NE BETWEEN NE 86TH ST AND NE 88TH ST, E SIDE
SDW-22698	U	U	Y	PCC	DISTRICT2	1	0	0	1	0	1	RAINIER AVE S BETWEEN S ESTELLE ST AND S COURT ST, NE SIDE
SDW-9217	U	U	U	PCC	DISTRICT5	3	0	1	0	0	1	NE NORTHGATE WAY BETWEEN 11TH AVE NE AND 12TH AVE NE, N SIDE
SDW-12328	U	U	U	PCC	DISTRICT4	3	0	1	0	0	1	RAVENNA AVE NE BETWEEN NE 77TH ST AND NE 80TH SR ST, SE SIDE
SDW-13558	U	U	Y	PCC	DISTRICT4	1	0	1	0	0	1	22ND AVE NE BETWEEN NE 62ND ST AND NE 63RD ST, E SIDE
SDW-12908	U	U	U	PCC	DISTRICT4	3	0	1	0	0	1	28TH AVE NE BETWEEN NE 68TH ST AND NE 72ND S ST, W SIDE
SDW-1247	Y	U	N	PCC	DISTRICT6	2	0	1	0	0	1	26TH AVE NW BETWEEN NW BRYGGER PL AND NW 60TH ST, W SIDE
SDW-42593	U	U	U	PCC	DISTRICT1	3	0	1	0	0	1	44TH AVE SW BETWEEN SW COLLEGE ST AND SW ADMIRAL WAY, W SIDE
SDW-12178	U	U	U	PCC	DISTRICT6	3	0	0	0	1	1	CORLISS AVE N BETWEEN EAST GREEN LAKE DR N AND N 77TH ST, E SIDE
SDW-27054	U	U	U	PCC	DISTRICT1	3	0	1	0	0	1	SW ANDOVER ST BETWEEN FAUNTLEROY WAY SW AND 33RD AVE SW, S SIDE
SDW-29029	Y	U	U	PCC	DISTRICT7	2	0	1	0	0	1	OLIVE WAY BETWEEN MINOR AVE AND OLIVE WY ON RP, SE SIDE
SDW-3207	U	U	Y	PCC-TS	DISTRICT6	1	0	1	0	0	1	TROLL AVE N BETWEEN N 34TH ST AND N 35TH ST, W SIDE
SDW-6741	U	U	U	PCC	DISTRICT7	3	0	0	0	1	1	WESTMONT WAY W BETWEEN EASTMONT WAY W AND MORLEY PL W, NE SIDE
SDW-29635	Y	U	U	PCC	DISTRICT1	2	0	0	0	1	1	SW BRADFORD ST BETWEEN 56TH AVE SW AND 57TH AVE SW, N SIDE
SDW-24247	Y	U	U	AC	DISTRICT1	2	0	0	0	1	1	12TH AVE SW BETWEEN SW HOLLY ST AND SW MYRTLE ST, E SIDE
SDW-37828	U	U	U	PCC	DISTRICT4	3	0	1	0	0	1	N 35TH ST BETWEEN ASHWORTH AVE N AND CARR PL N, N SIDE
SDW-6906	U	U	N	PCC	DISTRICT4	3	0	1	0	0	1	WOODLAND PARK AVE N BETWEEN BRIDGE S WAY N AND N 39TH ST, W SIDE
SDW-13168	Y	U	U	PCC	DISTRICT3	2	1	0	0	0	1	E THOMAS ST BETWEEN 13TH AVE E AND 14TH W AVE E, N SIDE
SDW-27858	U	U	U	PCC	DISTRICT1	3	0	1	0	0	1	MARSHALL AVE SW BETWEEN SW EDDY ST AND DEAD END, E SIDE
SDW-20222	U	U	Y	PCC	DISTRICT2	1	0	1	0	0	1	S WILLOW ST BETWEEN 31ST PL S AND 32ND AVE S, S SIDE
SDW-24581	Y	U	U	PCC	DISTRICT1	2	0	0	0	1	1	SW ADMIRAL WAY BETWEEN 57TH AVE SW AND 59TH AVE SW, SE SIDE
SDW-21148	U	U	N	PCC	DISTRICT3	3	0	0	1	0	1	S DEARBORN ST BETWEEN 28TH N AVE S AND 29TH W AVE S, N SIDE
SDW-8303	U	U	U	PCC	DISTRICT6	3	0	0	0	1	1	NW 73RD ST BETWEEN 33RD AVE NW AND 34TH AVE NW, S SIDE
SDW-46314	U	U	U	PCC	DISTRICT3	3	1	0	0	0	1	BROADWAY BETWEEN BOYLSTON AVE AND MARION ST, W SIDE
SDW-4791	U	U	U	AC	DISTRICT5	3	0	1	0	0	1	NE 95TH ST BETWEEN LAKE CITY WAY NE AND RAVENNA AVE NE, N SIDE
SDW-6547	U	U	U	PCC	DISTRICT6	3	1	0	0	0	1	NW 52ND ST BETWEEN 14TH AVE NW AND 15TH AVE NW, S SIDE
SDW-25798	U	U	Y	PCC	DISTRICT2	1	0	0	1	0	1	42ND AVE S BETWEEN S LUCILE ST AND S FINDLAY ST, E SIDE
SDW-46093	Y	U	U	PCC	DISTRICT2	2	0	0	0	1	1	WOLCOTT AVE S BETWEEN DEAD END 2 AND S ROSE ST, E SIDE

**SDOT ADA Transition Plan Appendix 6.1d: 2017 Curb Ramp Healthcare Prioritization**

Sidewalk ID	Location H (1)	Location M	Location L (2)	Surface Type	District No.	Ramp Score	Facilities Served				Total Count	Unit Description
							A	B	C	D		
SDW-6362	U	U	Y	PCC	DISTRICT4	1	0	1	0	0	1	WOODLAWN AVE N BETWEEN N 43RD ST AND N 44TH ST, W SIDE
SDW-9469	Y	U	U	PCC	DISTRICT7	2	0	1	0	0	1	NOB HILL AVE N BETWEEN NEWTON ST AND CROCKETT ST, E SIDE
SDW-25440	Y	U	N	PCC	DISTRICT1	2	0	0	1	0	1	SUNSET AVE SW BETWEEN SW ATLANTIC ST AND 46TH AVE SW, SE SIDE
SDW-43970	U	U	U	PCC	DISTRICT1	3	0	0	0	1	1	HILLCREST AVE SW BETWEEN 58TH AVE SW AND SW ORLEANS ST, NE SIDE
SDW-14205	Y	U	U	AC	DISTRICT5	2	0	0	0	1	1	RAVENNA AVE NE BETWEEN NE 83RD ST AND 25TH N AVE NE, E SIDE
SDW-29045	U	U	U	PCC	DISTRICT1	3	0	0	0	1	1	42ND AVE SW BETWEEN SW BRADFORD ST AND SW ANDOVER ST, E SIDE
SDW-33694	Y	U	U	PCC	DISTRICT4	2	0	1	0	0	1	STONE WAY N BETWEEN N NORTHLAKE WAY AND N 34TH ST, W SIDE
SDW-24580	U	U	Y	PCC	DISTRICT1	1	0	0	0	1	1	SW ADMIRAL WAY BETWEEN 59TH AVE SW AND 60TH AVE SW, S SIDE
SDW-5640	U	U	Y	PCC	DISTRICT7	1	0	0	0	1	1	MONTAVISTA PL W BETWEEN WEST VIEWMONT WAY W AND ELLINOR DR W, SE SIDE
SDW-28454	Y	U	U	PCC	DISTRICT1	2	0	1	0	0	1	CALIFORNIA AVE SW BETWEEN SW OTHELLO N ST AND SW OTHELLO S ST, E SIDE
SDW-26449	U	U	U	PCC	DISTRICT2	3	0	0	0	1	1	55TH AVE S BETWEEN S FLETCHER ST AND S ROXBURY ST, W SIDE
SDW-40113	U	U	Y	PCC	DISTRICT4	1	0	1	0	0	1	N 43RD ST BETWEEN STONE WAY N AND INTERLAKE AVE N, S SIDE
SDW-31434	Y	U	U	PCC	DISTRICT1	2	0	1	0	0	1	47TH AVE SW BETWEEN SW EDDY ST AND DEAD END 2, E SIDE
SDW-37715	U	U	U	PCC	DISTRICT7	3	0	0	0	1	1	12TH AVE W BETWEEN W DRAVUS ST AND W BERTONA ST, W SIDE
SDW-21732	Y	U	N	PCC	DISTRICT5	2	0	1	0	0	1	4TH AVE NE BETWEEN NE 97TH ST AND NE 100TH ST, E SIDE
SDW-39443	U	U	U	PCC	DISTRICT7	3	0	0	1	0	1	NOB HILL AVE N BETWEEN WHEELER ST AND SMITH PL, E SIDE
SDW-10747	U	U	U	PCC	DISTRICT4	3	0	1	0	0	1	22ND AVE NE BETWEEN NE 63RD ST AND NE 65TH ST, E SIDE
SDW-31920	U	U	U	PCC	DISTRICT1	3	0	1	0	0	1	HEIGHTS AVE SW BETWEEN 42ND AVE SW AND HEIGHTS PL SW, NE SIDE
SDW-2129	U	U	U	PCC	DISTRICT6	3	0	0	0	1	1	33RD AVE NW BETWEEN NW 72ND ST AND NW 73RD ST, E SIDE
SDW-12778	U	U	Y	PCC	DISTRICT4	1	0	1	0	0	1	27TH AVE NE BETWEEN NE 65TH ST AND NE 68TH ST, W SIDE
SDW-24232	U	U	U	PCC	DISTRICT2	3	0	0	1	0	1	54TH AVE S BETWEEN DEAD END 2 AND S OTHELLO ST, W SIDE
SDW-26796	U	U	U	PCC	DISTRICT1	3	0	0	0	1	1	SW SPOKANE ST BETWEEN 58TH E AVE SW AND 58TH W AVE SW, N SIDE
SDW-41087	U	U	U	PCC	DISTRICT2	3	0	0	0	1	1	S LANDER ST BETWEEN 19TH E AVE S AND 20TH AVE S, N SIDE
SDW-2569	Y	U	U	PCC	DISTRICT5	2	0	0	0	1	1	40TH AVE NE BETWEEN NE 100TH ST AND 43RD PL NE, E SIDE
SDW-20582	U	U	U	PCC	DISTRICT2	3	0	0	1	0	1	S DAWSON ST BETWEEN 44TH AVE S AND BOWEN PL S, S SIDE
SDW-14362	U	U	Y	PCC	DISTRICT7	1	0	1	0	0	1	BOSTON ST BETWEEN QUEEN ANNE AVE N AND 1ST AVE N, N SIDE
SDW-39954	N	U	Y	PCC	DISTRICT2	1	0	0	0	1	1	19TH AVE S BETWEEN S BAYVIEW W ST AND S WAITE ST, W SIDE
SDW-9903	U	U	U	PCC	DISTRICT4	3	0	1	0	0	1	NE 73RD ST BETWEEN RAVENNA AVE NE AND 23RD AVE NE, N SIDE
SDW-42133	U	U	Y	PCC	DISTRICT2	1	0	0	0	1	1	S ANGEL PL BETWEEN 38TH AVE S AND 39TH AVE S, S SIDE
SDW-20583	U	U	U	PCC	DISTRICT2	3	0	0	1	0	1	S DAWSON ST BETWEEN 44TH AVE S AND BOWEN PL S, N SIDE
SDW-42362	Y	U	U	PCC	DISTRICT3	2	0	1	0	0	1	S MAIN ST BETWEEN DEAD END 4 AND 22ND AVE S, S SIDE
SDW-10003	U	U	Y	PCC	DISTRICT6	1	0	1	0	0	1	NW 57TH ST BETWEEN 28TH AVE NW AND 30TH AVE NW, S SIDE
SDW-24860	U	U	U	PCC	DISTRICT2	3	0	0	1	0	1	S OTHELLO ST BETWEEN BOWLYN PL S AND 55TH AVE S, S SIDE
SDW-13786	U	U	Y	PCC	DISTRICT4	1	0	1	0	0	1	26TH AVE NE BETWEEN NE 57TH ST AND NE 60TH ST, W SIDE
SDW-41416	U	U	Y	PCC	DISTRICT3	1	0	1	0	0	1	MELROSE AVE BETWEEN OLIVE WAY AND E OLIVE PL, W SIDE
SDW-18014	U	U	U	PCC	DISTRICT3	3	0	0	0	1	1	BOYER AVE E BETWEEN 21ST AVE E AND 20TH AVE E, NE SIDE
SDW-4321	U	U	Y	PCC	DISTRICT7	1	0	0	0	1	1	ROSEMONT PL W BETWEEN MONTAVISTA PL W AND W MCGRAW ST, SW SIDE
SDW-4413	U	U	Y	PCC	DISTRICT6	1	0	0	1	0	1	LINDEN AVE N BETWEEN N 46TH ST AND N 47TH ST, W SIDE
SDW-4103	U	U	Y	PCC	DISTRICT1	1	0	1	0	0	1	HARBOR AVE SW BETWEEN SW SPOKANE NR ST AND SW AVALON WAY, W SIDE
SDW-3278	Y	U	U	PCC	DISTRICT4	2	0	1	0	0	1	AURORA AVE N BETWEEN N 38 UPPER ST AND N 39TH ST, E SIDE
SDW-38053	U	U	Y	PCC	DISTRICT5	1	0	0	0	1	1	28TH AVE NE BETWEEN NE 127TH ST AND DEAD END 3, E SIDE
SDW-8163	U	U	Y	PCC	DISTRICT7	1	0	0	0	1	1	W THURMAN ST BETWEEN 35TH AVE W AND 36TH AVE W, S SIDE
SDW-35176	U	U	U	PCC	DISTRICT6	3	0	0	1	0	1	LINDEN AVE N BETWEEN N 49TH ST AND N 50 UPPER ST, W SIDE
SDW-17468	U	U	U	PCC	DISTRICT3	3	0	0	1	0	1	DEWEY PL E BETWEEN E REPUBLICAN ST AND E MERCER ST, E SIDE
SDW-26568	U	U	Y	PCC	DISTRICT2	1	0	0	0	1	1	RENTON AVE S BETWEEN S FOUNTAIN PL AND S 112TH ST, NE SIDE
SDW-17991	U	U	Y	PCC	DISTRICT3	1	0	0	0	1	1	19TH AVE E BETWEEN E CALHOUN ST AND WEST MONTLAKE PL E, W SIDE

**SDOT ADA Transition Plan Appendix 6.1d: 2017 Curb Ramp Healthcare Prioritization**

Sidewalk ID	Location H (1)	Location M	Location L (2)	Surface Type	District No.	Ramp Score	Facilities Served				Total Count	Unit Description
							A	B	C	D		
SDW-19215	U	U	U	PCC	DISTRICT3	3	0	0	1	0	1	E REPUBLICAN ST BETWEEN 30TH AVE E AND 31ST AVE E, N SIDE
SDW-38701	Y	U	U	PCC	DISTRICT4	2	0	1	0	0	1	INTERLAKE AVE N BETWEEN N 42ND ST AND N 43RD ST, E SIDE
SDW-24764	U	U	Y	PCC	DISTRICT7	1	0	1	0	0	1	UNION ST BETWEEN WESTERN AVE AND POST AL, NW SIDE
SDW-38061	Y	U	U	PCC	DISTRICT7	2	0	1	0	0	1	LENORA ST BETWEEN 1ST AVE AND 2ND AVE, NW SIDE
SDW-28115	Y	U	U	PCC	DISTRICT1	2	0	0	0	1	1	SW GRAYSON ST BETWEEN DEAD END 1 AND BELVIDERE AVE SW, S SIDE
SDW-23867	U	U	Y	PCC	DISTRICT2	1	1	0	0	0	1	BEACON WR AVE S BETWEEN S ALASKA ST AND S COLUMBIAN WAY, E SIDE
SDW-38494	U	U	Y	PCC	DISTRICT4	1	1	0	0	0	1	40TH AVE NE BETWEEN NE 45TH ST AND NE 46TH ST, E SIDE
SDW-42939	U	U	Y	PCC	DISTRICT1	1	0	1	0	0	1	CALIFORNIA AVE SW BETWEEN SW OTHELLO S ST AND SW FONTANELLE ST, E SIDE
SDW-27985	Y	U	U	PCC	DISTRICT2	2	0	0	0	1	1	S ROXBURY ST BETWEEN 55TH AVE S AND 56TH W AVE S, N SIDE
SDW-19990	U	U	U	PCC/AG	DISTRICT2	3	0	0	0	1	1	WABASH AVE S BETWEEN S ROSE S ST AND CLOVERDALE PL S, NE SIDE
SDW-16498	Y	U	U	PCC	DISTRICT3	2	0	0	1	0	1	DEWEY PL E BETWEEN E THOMAS ST AND E HARRISON ST, W SIDE
SDW-13449	Y	U	U	PCC	DISTRICT7	2	0	1	0	0	1	WARD ST BETWEEN 4TH AVE N AND 5TH AVE N, S SIDE
SDW-13169	U	U	Y	PCC	DISTRICT3	1	1	0	0	0	1	E THOMAS ST BETWEEN 12TH AVE E AND 13TH AVE E, S SIDE
SDW-6250	U	U	U	PCC	DISTRICT4	3	0	1	0	0	1	N 44TH ST BETWEEN WOODLAWN AVE N AND DENSMORE AVE N, S SIDE
SDW-8180	U	U	U	PCC	DISTRICT7	3	0	0	0	1	1	33RD AVE W BETWEEN W THURMAN ST AND W ELMORE ST, E SIDE
SDW-13894	Y	U	U	PVCC	DISTRICT5	2	0	0	0	1	1	N 105TH ST BETWEEN FREMONT AVE N AND NORTH PARK AVE N, S SIDE
SDW-8282	U	U	U	PCC	DISTRICT7	3	0	0	0	1	1	12TH AVE W BETWEEN W BERTONA ST AND W RUFFNER ST, E SIDE
SDW-23816	U	U	U	PCC	DISTRICT1	3	0	0	0	1	1	SW MANNING ST BETWEEN 56TH AVE SW AND DEAD END, NE SIDE
SDW-37281	Y	U	U	PCC	DISTRICT7	2	0	0	0	1	1	33RD AVE W BETWEEN W ELMORE ST AND W GOVERNMENT WAY, W SIDE
SDW-11324	U	U	Y	PCC	DISTRICT6	1	1	0	0	0	1	NW 56TH ST BETWEEN 14TH AVE NW AND 15TH AVE NW, N SIDE
SDW-11158	U	U	U	PCC	DISTRICT7	3	0	0	1	0	1	NOB HILL AVE N BETWEEN DEAD END 4 AND NEWELL ST, E SIDE
SDW-32391	Y	U	U	PCC	DISTRICT6	2	0	0	1	0	1	NW 100TH ST BETWEEN DIBBLE AVE NW AND 9TH AVE NW, N SIDE
SDW-41828	U	U	Y	PCC	DISTRICT3	1	0	0	1	0	1	DEWEY PL E BETWEEN E HARRISON ST AND E REPUBLICAN ST, E SIDE
SDW-12506	Y	U	U	PCC	DISTRICT3	2	1	0	0	0	1	ROY ST BETWEEN FAIRVIEW AVE N AND MINOR AVE N, S SIDE
SDW-21609	U	U	U	PCC	DISTRICT2	3	0	0	0	1	1	S PEARL ST BETWEEN S PEARL NR ST AND 17TH AVE S, N SIDE
SDW-19025	U	U	U	PCC	DISTRICT3	3	0	0	1	0	1	29TH AVE E BETWEEN E THOMAS ST AND E HARRISON ST, E SIDE
SDW-19177	U	U	Y	PCC	DISTRICT5	1	0	0	0	1	1	NE 92ND ST BETWEEN ROOSEVELT WAY NE AND 12TH AVE NE, S SIDE
SDW-26802	Y	U	U	PCC	DISTRICT1	2	0	0	0	1	1	SW SPOKANE ST BETWEEN DEAD END 2 AND 56TH AVE SW, N SIDE
SDW-46298	U	Y	Y	PCC	DISTRICT3	1	0	0	1	0	1	14TH AVE S BETWEEN E YESLER WAY AND S WASHINGTON ST, C SIDE
SDW-1882	Y	U	N	PCC	DISTRICT7	2	0	0	0	1	1	28TH AVE W BETWEEN W BOSTON N ST AND W LYNN S ST, W SIDE
SDW-46309	U	U	U	PCC	DISTRICT3	3	1	0	0	0	1	E YESLER WAY BETWEEN BROADWAY AND 10TH AVE, S SIDE
SDW-14319	U	U	Y	PCC	DISTRICT6	1	0	0	0	1	1	BAGLEY AVE N BETWEEN EAST GREEN LAKE DR N AND N 75TH ST, W SIDE
SDW-22950	U	Y	Y	PCC	DISTRICT2	1	0	0	0	1	1	17TH AVE S BETWEEN BEACON AVE S AND S STEVENS ST, W SIDE
SDW-37057	U	U	U	PCC	DISTRICT7	3	0	0	0	1	1	35TH AVE W BETWEEN W THURMAN ST AND DEAD END 1, E SIDE
SDW-40445	Y	U	U	PCC	DISTRICT3	2	0	1	0	0	1	BELLEVUE AVE BETWEEN E OLIVE ST AND E OLIVE WAY, W SIDE
SDW-7800	Y	U	U	PCC	DISTRICT4	2	0	1	0	0	1	N 34TH ST BETWEEN WOODLAND PARK AVE N AND STONE WAY N, S SIDE
SDW-4643	Y	U	U	PCC	DISTRICT6	2	0	0	1	0	1	PALATINE AVE N BETWEEN N 43RD NR ST AND N 45TH E ST, W SIDE
SDW-39278	U	U	U	PCC	DISTRICT6	3	0	0	1	0	1	FREMONT BR BETWEEN POINT A AND FREMONT AVE N, E SIDE
SDW-17596	U	U	N	PCC	DISTRICT2	3	0	0	0	1	1	S BENNETT ST BETWEEN 15TH AVE S AND 16TH AVE S, N SIDE
SDW-21932	U	U	U	PCC	DISTRICT2	3	0	0	0	1	1	18TH AVE S BETWEEN S ORCAS ST AND S JUNEAU ST, W SIDE
SDW-18095	Y	U	U	PCC	DISTRICT5	2	0	1	0	0	1	NE 90TH ST BETWEEN 20TH AVE NE AND LAKE CITY WAY NE, S SIDE
SDW-46579	U	U	Y	PCC-TS	DISTRICT7	1	0	0	0	1	1	W PARKMONT NR PL BETWEEN CONSTANCE DR W AND MAGNOLIA BLVD W, NW SIDE
SDW-10919	U	U	Y	PCC	DISTRICT7	1	0	1	0	0	1	ALOHA ST BETWEEN 6TH AVE N AND AURORA AVE N, S SIDE
SDW-14870	U	U	U	PCC	DISTRICT4	3	0	1	0	0	1	NE 77TH ST BETWEEN 23RD AVE NE AND 24TH AVE NE, S SIDE
SDW-8353	U	U	U	PCC	DISTRICT7	3	0	0	0	1	1	35TH AVE W BETWEEN W SMITH ST AND W RAYE ST, E SIDE
SDW-8849	N	U	N	PCC	DISTRICT7	3	0	1	0	0	1	HOWE ST BETWEEN NOB HILL AVE N AND 4TH AVE N, S SIDE

**SDOT ADA Transition Plan Appendix 6.1d: 2017 Curb Ramp Healthcare Prioritization**

Sidewalk ID	Location H (1)	Location M	Location L (2)	Surface Type	District No.	Ramp Score	Facilities Served				Total Count	Unit Description
							A	B	C	D		
SDW-16963	U	U	Y	PCC	DISTRICT3	1	0	0	1	0	1	E MERCER ST BETWEEN 23RD AVE E AND 24TH AVE E, S SIDE
SDW-15305	U	U	Y	PCC	DISTRICT4	1	0	1	0	0	1	NE 54TH ST BETWEEN 20TH AVE NE AND 21ST AVE NE, S SIDE
SDW-26824	Y	U	N	PCC	DISTRICT1	2	0	0	1	0	1	46TH AVE SW BETWEEN SUNSET AVE SW AND SW SEATTLE ST, E SIDE
SDW-14645	U	U	Y	PCC	DISTRICT7	1	0	1	0	0	1	ALOHA ST BETWEEN 3RD AVE N AND NOB HILL AVE N, N SIDE
SDW-2177	U	U	U	PCC	DISTRICT6	3	0	0	0	1	1	34TH AVE NW BETWEEN NW 70TH ST AND NW 71ST ST, W SIDE
SDW-32350	U	U	U	PCC	DISTRICT5	3	0	0	0	1	1	NW 125TH ST BETWEEN 11TH AVE NW AND 12TH AVE NW, N SIDE
SDW-14363	U	U	Y	PCC	DISTRICT7	1	0	1	0	0	1	CROCKETT ST BETWEEN QUEEN ANNE AVE N AND 1ST S AVE N, N SIDE
SDW-11152	U	U	U	PCC	DISTRICT7	3	0	0	1	0	1	NOB HILL AVE N BETWEEN SMITH PL AND HALLADAY S ST, E SIDE
SDW-14204	U	U	Y	PCC	DISTRICT5	1	0	0	0	1	1	RAVENNA AVE NE BETWEEN NE 83RD ST AND 25TH N AVE NE, W SIDE
SDW-23176	U	U	Y	PCC	DISTRICT1	1	0	1	0	0	1	SW DAKOTA ST BETWEEN 28TH AVE SW AND 30TH AVE SW, S SIDE
SDW-27987	U	U	U	PCC	DISTRICT2	3	0	0	0	1	1	S ROXBURY ST BETWEEN LINDSAY PL S AND 55TH AVE S, N SIDE
SDW-41884	Y	U	U	PCC	DISTRICT3	2	0	0	1	0	1	E ROY ST BETWEEN 26TH AVE E AND 27TH AVE E, S SIDE
SDW-21109	U	U	U	PCC	DISTRICT2	3	0	0	0	1	1	S LUCILE ST BETWEEN 17TH AVE S AND 18TH AVE S, N SIDE
SDW-1848	U	U	U	PCC	DISTRICT6	3	0	1	0	0	1	28TH AVE NW BETWEEN NW 58TH ST AND NW 59TH ST, E SIDE
SDW-24059	U	U	U	PCC	DISTRICT2	3	0	0	0	1	1	S HANFORD ST BETWEEN 15TH AVE S AND 16TH W AVE S, S SIDE
SDW-17028	U	U	U	PCC	DISTRICT3	3	0	0	1	0	1	28TH AVE E BETWEEN 28TH WR AVE E AND E MERCER ST, E SIDE
SDW-37476	Y	U	U	PCC	DISTRICT4	2	1	0	0	0	1	SAND POINT PL NE BETWEEN NE 50TH ST AND NE 52ND ST, NW SIDE
SDW-43673	U	U	Y	PCC	DISTRICT2	1	0	0	0	1	1	RAINIER AVE S BETWEEN S FISHER PL AND 51ST AVE S, W SIDE
SDW-9759	U	Y	Y	PCC	DISTRICT4	1	0	1	0	0	1	NE 65TH ST BETWEEN 23RD AVE NE AND 24TH AVE NE, S SIDE
SDW-43933	U	U	U	PCC	DISTRICT1	3	0	0	0	1	1	40TH AVE SW BETWEEN SW HENDERSON ST AND SW DIRECTOR ST, E SIDE
SDW-23780	U	U	Y	PCC	DISTRICT2	1	0	0	0	1	1	41ST AVE S BETWEEN S GENESEE ST AND S OREGON ST, E SIDE
SDW-19447	U	U	Y	PCC	DISTRICT3	1	0	1	0	0	1	22ND AVE BETWEEN E SPRUCE ST AND E ALDER ST, W SIDE
SDW-1248	U	U	Y	PCC	DISTRICT6	1	0	1	0	0	1	26TH AVE NW BETWEEN NW 59TH ST AND NW BRYGGER PL, W SIDE
SDW-17592	U	U	U	PCC	DISTRICT2	3	0	0	0	1	1	S BENNETT ST BETWEEN 17TH E AVE S AND 18TH AVE S, N SIDE
SDW-21534	U	U	U	PCC	DISTRICT2	3	0	1	0	0	1	34TH AVE S BETWEEN S OREGON E ST AND S ALASKA ST, W SIDE
SDW-35022	U	U	U	PCC	DISTRICT6	3	0	0	0	1	1	34TH AVE NW BETWEEN NW 68TH ST AND NW 70TH ST, E SIDE
SDW-45322	U	U	Y	PCC	DISTRICT2	1	0	0	1	0	1	S CHARLESTOWN ST BETWEEN 27TH AVE S AND M L KING JR WR WAY S, N SIDE
SDW-2668	U	U	U	PCC	DISTRICT7	3	0	1	0	0	1	ALASKAN E RDWY WAY BETWEEN UNION ST AND ALASKAN WAY, W SIDE
SDW-14049	Y	U	U	PCC	DISTRICT4	2	0	0	0	1	1	23RD AVE NE BETWEEN NE 81ST E PL AND NE 82ND ST, E SIDE
SDW-30078	U	U	Y	PCC	DISTRICT1	1	0	1	0	0	1	SW OREGON ST BETWEEN 39TH AVE SW AND 40TH AVE SW, N SIDE
SDW-42947	U	U	U	PCC	DISTRICT1	3	0	0	0	1	1	SW STEVENS ST BETWEEN DEAD END 1 AND 53RD AVE SW, N SIDE
SDW-45190	U	U	U	PCC	DISTRICT2	3	0	0	0	1	1	S GRAHAM ST BETWEEN 52ND E AVE S AND CHATHAM DR S, N SIDE
SDW-23375	U	U	U	PCC	DISTRICT2	3	0	0	0	1	1	S EDMUNDS ST BETWEEN 39TH AVE S AND 42ND AVE S, S SIDE
SDW-25570	Y	U	U	PCC	DISTRICT2	2	0	0	0	1	1	S BANGOR ST BETWEEN 53RD AVE S AND 55TH AVE S, N SIDE
SDW-17867	U	U	U	PCC	DISTRICT5	3	0	0	0	1	1	12TH AVE NE BETWEEN NE 90TH ST AND NE 91ST ST, E SIDE
SDW-38655	U	U	Y	PCC	DISTRICT4	1	0	1	0	0	1	WALLINGFORD AVE N BETWEEN N 43RD ST AND N 44TH ST, E SIDE
SDW-1141	Y	U	U	PCC	DISTRICT7	2	0	0	0	1	1	30TH AVE W BETWEEN W TILDEN ST AND W EMERSON ST, E SIDE
SDW-12042	U	U	Y	PCC	DISTRICT7	1	0	1	0	0	1	VALLEY ST BETWEEN TAYLOR AVE N AND 6TH AVE N, N SIDE
SDW-30781	Y	U	U	PCC	DISTRICT1	2	0	0	0	1	1	SW GENESEE ST BETWEEN 54TH AVE SW AND 55TH AVE SW, S SIDE
SDW-38299	Y	U	U	PCC	DISTRICT4	2	0	1	0	0	1	21ST AVE NE BETWEEN NE 63RD ST AND NE 65TH W ST, W SIDE
SDW-39612	Y	U	U	AC	DISTRICT5	2	0	0	0	1	1	N 85TH ST BETWEEN BURKE AVE N AND MERIDIAN AVE N, S SIDE
SDW-8731	Y	U	U	PCC	DISTRICT3	2	0	1	0	0	1	E MADISON ST BETWEEN 22ND AVE E AND 23RD AVE E, SE SIDE
SDW-26426	U	U	U	PCC	DISTRICT2	3	0	0	0	1	1	65TH AVE S BETWEEN S RYAN ST AND S PRENTICE ST, E SIDE
SDW-6039	Y	U	U	PCC	DISTRICT5	2	0	0	0	1	1	NE 105TH ST BETWEEN 40TH AVE NE AND 41ST PL NE, N SIDE
SDW-11852	U	U	U	PCC	DISTRICT7	3	0	1	0	0	1	NEWTON ST BETWEEN 1ST AVE N AND WARREN AVE N, N SIDE
SDW-16940	Y	U	U	PCC	DISTRICT5	2	0	1	0	0	1	5TH AVE NE BETWEEN NE 98TH ST AND NE 100TH ST, E SIDE



**SDOT ADA Transition Plan Appendix 6.1d: 2017 Curb Ramp Healthcare Prioritization**

Sidewalk ID	Location H (1)	Location M	Location L (2)	Surface Type	District No.	Ramp Score	Facilities Served				Total Count	Unit Description
							A	B	C	D		
SDW-37129	Y	U	U	PCC	DISTRICT4	2	0	1	0	0	1	WOODLAND PARK AVE N BETWEEN N 42ND S ST AND N 42ND N ST, E SIDE
SDW-6961	Y	U	U	PCC	DISTRICT6	2	0	0	1	0	1	N ALLEN PL BETWEEN FREMONT AVE N AND LINDEN AVE N, N SIDE
SDW-19250	U	U	U	PCC	DISTRICT3	3	1	0	0	0	1	E JEFFERSON ST BETWEEN 10TH AVE AND 11TH AVE, N SIDE
SDW-27310	U	U	U	PCC-TS	DISTRICT2	3	0	0	0	1	1	S NORFOLK ST BETWEEN WATERS ER AVE S AND DEAD END 2, SE SIDE
SDW-39297	U	U	U	PCC	DISTRICT7	3	0	0	0	1	1	WEST VIEWMONT WAY W BETWEEN W PARKMONT PL AND W PARKMONT NR PL, E SIDE
SDW-20955	U	U	U	PCC	DISTRICT2	3	0	0	0	1	1	S LANDER ST BETWEEN 19TH W AVE S AND 19TH E AVE S, N SIDE
SDW-28778	U	U	U	PCC	DISTRICT2	3	0	0	1	0	1	45TH AVE S BETWEEN S FERDINAND ST AND S HUDSON W ST, W SIDE
SDW-20720	U	U	U	PCC	DISTRICT2	3	0	0	0	1	1	S STEVENS ST BETWEEN 15TH AVE S AND 16TH AVE S, N SIDE
SDW-28672	U	U	U	PCC	DISTRICT1	3	0	1	0	0	1	47TH AVE SW BETWEEN SW FONTANELLE ST AND FAUNTLEROY WAY SW, W SIDE
SDW-9104	U	U	U	PCC	DISTRICT7	3	0	0	0	1	1	13TH AVE W BETWEEN W BERTONA ST AND W RUFFNER ST, W SIDE
SDW-40170	Y	U	U	PCC	DISTRICT2	2	0	0	0	1	1	LAKE SHORE DR S BETWEEN HAMPTON RD S AND S EDDY ST, E SIDE
SDW-18151	U	U	U	PCC	DISTRICT3	3	0	0	1	0	1	E THOMAS ST BETWEEN 29TH AVE E AND DEWEY PL E, S SIDE
SDW-43421	U	Y	U	PCC	DISTRICT1	3	0	0	0	1	1	SW OLGA ST BETWEEN 36TH AVE SW AND 37TH AVE SW, N SIDE
SDW-18863	Y	U	U	PCC	DISTRICT5	2	0	0	0	1	1	NE NORTHGATE WAY BETWEEN 23RD AVE NE AND 24TH AVE NE, SE SIDE
SDW-7017	U	U	U	PCC	DISTRICT6	3	0	0	1	0	1	N 48TH ST BETWEEN FREMONT AVE N AND LINDEN AVE N, S SIDE
SDW-41551	U	U	U	PCC	DISTRICT3	3	0	0	0	1	1	E LYNN ST BETWEEN E HOWE ST AND 20TH AVE E, N SIDE
SDW-579	U	U	Y	PCC	DISTRICT5	1	0	0	0	1	1	16TH AVE NE BETWEEN NE 123RD ST AND NE 125TH ST, W SIDE
SDW-43396	U	U	U	PCC	DISTRICT1	3	0	0	1	0	1	SW HOLGATE ST BETWEEN 45TH AVE SW AND 46TH AVE SW, S SIDE
SDW-39390	U	U	U	PCC	DISTRICT7	3	0	1	0	0	1	MCGRAW ST BETWEEN 2ND W AVE N AND 2ND E AVE N, S SIDE
SDW-9639	U	U	Y	PCC	DISTRICT7	1	0	1	0	0	1	3RD AVE N BETWEEN HAYES ST AND BLAINE ST, E SIDE
SDW-14194	U	U	Y	PCC	DISTRICT4	1	0	1	0	0	1	24TH AVE NE BETWEEN NE 70TH ST AND NE 73RD ST, E SIDE
SDW-6155	Y	U	U	PCC	DISTRICT6	2	1	0	0	0	1	NW 58TH ST BETWEEN 17TH AVE NW AND 20TH AVE NW, N SIDE
SDW-39043	U	U	U	PCC	DISTRICT7	3	0	0	1	0	1	4TH AVE N BETWEEN HALLADAY ST AND RAYE ST, E SIDE
SDW-37228	U	U	U	PCC	DISTRICT4	3	0	1	0	0	1	N 38 UPPER ST BETWEEN AURORA AVE N AND WINSLOW PL N, N SIDE
SDW-36827	U	U	Y	PCC	DISTRICT5	1	0	0	0	1	1	30TH AVE NE BETWEEN NE 85TH ST AND NE 86TH ST, W SIDE
SDW-39963	U	U	Y	PCC	DISTRICT1	1	0	1	0	0	1	SW AVALON WAY BETWEEN ADMIRAL AVALON RP AND SW ORLEANS ST, W SIDE
SDW-38424	U	U	Y	PCC	DISTRICT6	1	0	0	0	1	1	NW 70TH ST BETWEEN 32ND AVE NW AND 33RD AVE NW, N SIDE
SDW-22949	U	U	Y	PCC	DISTRICT2	1	0	0	0	1	1	17TH AVE S BETWEEN BEACON AVE S AND S STEVENS ST, E SIDE
SDW-9553	Y	U	U	PCC	DISTRICT7	2	0	0	1	0	1	DEXTER AVE N BETWEEN 4TH S AVE N AND WESTLAKE AVE N, E SIDE
SDW-43964	U	U	Y	PCC	DISTRICT2	1	0	0	1	0	1	S FINDLAY ST BETWEEN 46TH AVE S AND 47TH AVE S, S SIDE
SDW-38349	U	U	U	PCC	DISTRICT7	3	0	1	0	0	1	TAYLOR AVE N BETWEEN PROSPECT ST AND HIGHLAND DR, W SIDE
SDW-30908	Y	U	U	PCC	DISTRICT7	2	0	1	0	0	1	PIKE ST BETWEEN PIKE PL AND 1ST AVE, SE SIDE
SDW-19341	U	U	Y	PCC	DISTRICT3	1	0	0	0	1	1	20TH AVE E BETWEEN E MERCER ST AND E ROY ST, W SIDE
SDW-39676	U	U	U	PCC	DISTRICT4	3	0	1	0	0	1	22ND AVE NE BETWEEN NE 50TH ST AND NE 52ND ST, W SIDE
SDW-35566	Y	U	U	PCC	DISTRICT6	2	0	1	0	0	1	26TH AVE NW BETWEEN NW BRYGGER PL AND NW 60TH ST, E SIDE
SDW-45643	U	U	U	PCC	DISTRICT1	3	0	0	0	1	1	59TH WR AVE SW BETWEEN SW ADMIRAL WAY AND 59TH AVE SW TURN, W SIDE
SDW-18268	Y	U	U	PCC	DISTRICT3	2	0	0	1	0	1	18TH AVE S BETWEEN S JACKSON PL AND S KING ST, W SIDE
SDW-15159	U	U	U	PCC	DISTRICT3	3	1	0	0	0	1	10TH AVE BETWEEN E MADISON ST AND E SENECA ST, E SIDE
SDW-39041	U	U	U	PCC	DISTRICT7	3	0	0	0	1	1	W LYNN ST BETWEEN 28TH S AVE W AND 29TH AVE W, S SIDE
SDW-40319	U	U	Y	PCC	DISTRICT3	1	0	0	1	0	1	E MADISON ST BETWEEN 27TH S AVE E AND 27TH N AVE E, SE SIDE
SDW-28776	Y	U	U	PCC	DISTRICT2	2	0	0	1	0	1	45TH AVE S BETWEEN S HUDSON E ST AND S DAWSON ST, E SIDE
SDW-16801	U	U	U	PCC	DISTRICT3	3	0	1	0	0	1	E PINE ST BETWEEN 21ST AVE AND 22ND AVE, S SIDE
SDW-32040	U	U	U	PCC	DISTRICT4	3	1	0	0	0	1	NE 50TH ST BETWEEN 45TH AVE NE AND 46TH AVE NE, N SIDE
SDW-12494	Y	U	U	PCC	DISTRICT3	2	1	0	0	0	1	LAKEVIEW BLVD E BETWEEN EASTLAKE AVE E AND BELMONT AVE E, SE SIDE
SDW-5469	U	U	U	PCC	DISTRICT4	3	0	1	0	0	1	N 48TH ST BETWEEN MIDVALE AVE N AND GREEN LAKE WAY N, S SIDE
SDW-11113	N	Y	Y	PCC	DISTRICT3	1	1	0	0	0	1	EASTLAKE AVE E BETWEEN ALOHA ST AND WARD ST, E SIDE

**SDOT ADA Transition Plan Appendix 6.1d: 2017 Curb Ramp Healthcare Prioritization**

Sidewalk ID	Location H (1)	Location M	Location L (2)	Surface Type	District No.	Ramp Score	Facilities Served				Total Count	Unit Description
							A	B	C	D		
SDW-12343	U	U	U	PCC	DISTRICT4	3	0	1	0	0	1	RAVENNA AVE NE BETWEEN NE 62ND S ST AND NE 62ND N ST, E SIDE
SDW-33575	U	U	U	PCC	DISTRICT1	3	0	1	0	0	1	SW WALKER ST BETWEEN 42ND AVE SW AND CALIFORNIA AVE SW, N SIDE
SDW-39262	U	U	Y	PCC	DISTRICT7	1	0	1	0	0	1	CROCKETT ST BETWEEN NOB HILL AVE N AND 4TH AVE N, S SIDE
SDW-1885	U	U	U	PCC	DISTRICT7	3	0	0	0	1	1	28TH AVE W BETWEEN W BOSTON S ST AND W BOSTON N ST, E SIDE
SDW-17936	U	U	Y	PCC	DISTRICT3	1	1	0	0	0	1	BELLEVUE AVE E BETWEEN E REPUBLICAN ST AND E MERCER ST, E SIDE
SDW-16539	N	U	Y	PCC	DISTRICT3	1	0	1	0	0	1	E SPRING ST BETWEEN 17TH AVE AND 18TH AVE, S SIDE
SDW-16499	Y	U	U	PCC	DISTRICT3	2	0	0	1	0	1	DEWEY PL E BETWEEN E THOMAS ST AND E HARRISON ST, E SIDE
SDW-26421	Y	U	U	PCC	DISTRICT2	2	0	0	0	1	1	66TH AVE S BETWEEN WATERS WR AVE S AND S RYAN ST, W SIDE
SDW-15701	U	Y	Y	PCC	DISTRICT5	1	0	0	0	1	1	N 92ND ST BETWEEN CORLISS AVE N AND 1ST AVE NE, N SIDE
SDW-1797	Y	U	U	PCC	DISTRICT5	2	0	0	0	1	1	35TH AVE NE BETWEEN ERICKSON PL NE AND NE 137TH ST, W SIDE
SDW-5795	U	U	Y	PCC	DISTRICT4	1	0	1	0	0	1	STONE AVE N BETWEEN N 46TH ST AND N 47TH ST, E SIDE
SDW-4480	U	Y	U	PCC	DISTRICT7	3	0	1	0	0	1	PIKE PL BETWEEN PIKE ST AND POST AL, SW SIDE
SDW-41222	Y	U	U	PCC	DISTRICT3	2	0	1	0	0	1	22ND AVE BETWEEN E OLIVE ST AND E MADISON ST, W SIDE
SDW-6360	U	U	U	PCC	DISTRICT4	3	0	1	0	0	1	WOODLAWN AVE N BETWEEN N 44TH ST AND N 45TH E ST, W SIDE
SDW-26906	U	U	U	PCC	DISTRICT2	3	0	0	0	1	1	S THAYER ST BETWEEN ARROWSMITH AVE S AND DEAD END, SE SIDE
SDW-43192	Y	U	U	PCC	DISTRICT1	2	0	1	0	0	1	35TH AVE SW BETWEEN SW ANDOVER S ST AND SW DAKOTA ST, W SIDE
SDW-45724	U	U	U	PCC	DISTRICT2	3	0	0	0	1	1	S WARSAW ST BETWEEN BEACON WR AVE S AND BEACON ER AVE S, SE SIDE
SDW-20885	Y	U	N	PCC	DISTRICT2	2	0	0	0	1	1	S ALASKA ST BETWEEN 43RD AVE S AND 44TH AVE S, N SIDE
SDW-6987	U	U	Y	PCC	DISTRICT4	1	0	1	0	0	1	WOODLAND PARK AVE N BETWEEN GREEN LAKE WAY N AND N 48TH ST, E SIDE
SDW-474	Y	U	U	AC	DISTRICT5	2	0	1	0	0	1	20TH AVE NE BETWEEN NE 85TH ST AND LAKE CITY WAY NE, W SIDE
SDW-44344	U	U	U	PCC	DISTRICT2	3	0	0	0	1	1	S HANFORD ST BETWEEN 17TH W AVE S AND 17TH E AVE S, S SIDE
SDW-23087	U	U	U	PCC	DISTRICT2	3	0	0	0	1	1	LAFAYETTE AVE S BETWEEN S HORTON ST AND S HINDS ST, E SIDE
SDW-8300	Y	U	U	PCC	DISTRICT6	2	0	0	0	1	1	NW 74TH ST BETWEEN 30TH AVE NW AND 32ND AVE NW, N SIDE
SDW-25659	Y	U	U	PCC	DISTRICT1	2	0	0	0	1	1	11TH AVE SW BETWEEN SW KENYON ST AND SW ELMGROVE ST, W SIDE
SDW-451	U	U	U	PCC	DISTRICT6	3	0	1	0	0	1	2ND AVE NW BETWEEN NW 50TH ST AND NW 51ST ST, W SIDE
SDW-19818	U	U	Y	PCC	DISTRICT2	1	0	0	0	1	1	18TH AVE S BETWEEN S MCCLELLAN ST AND S FOREST ST, W SIDE
SDW-25305	U	U	U	PCC	DISTRICT1	3	0	0	0	1	1	10TH AVE SW BETWEEN SW ELMGROVE ST AND SW THISTLE ST, W SIDE
SDW-31433	U	U	Y	PCC	DISTRICT1	1	0	1	0	0	1	GLENRIDGE WAY SW BETWEEN SW OTHELLO ST AND GATEWOOD RD SW, W SIDE
SDW-42831	U	U	U	PCC	DISTRICT2	3	0	0	0	1	1	17TH AVE S BETWEEN S PEARL ST AND S DAWSON ST, W SIDE
SDW-21147	Y	U	U	PCC	DISTRICT3	2	0	0	1	0	1	S DEARBORN ST BETWEEN 29TH W AVE S AND 29TH E AVE S, N SIDE
SDW-43472	U	U	U	PCC	DISTRICT1	3	0	0	0	1	1	SW HANFORD ST BETWEEN 56TH AVE SW AND 56TH PL SW, N SIDE
SDW-25227	Y	U	U	PCC	DISTRICT2	2	0	0	0	1	1	S ANGEL PL BETWEEN 39TH AVE S AND 42ND AVE S, S SIDE
SDW-40923	Y	U	U	PCC	DISTRICT3	2	0	0	0	1	1	E CALHOUN ST BETWEEN 19TH AVE E AND 20TH AVE E, S SIDE
SDW-13890	U	U	U	PCC	DISTRICT4	3	1	0	0	0	1	46TH AVE NE BETWEEN NE 50TH ST AND NE 54TH ST, W SIDE
SDW-7425	U	U	U	PCC	DISTRICT7	3	0	0	0	1	1	W BERTONA ST BETWEEN 13TH AVE W AND 14TH AVE W, N SIDE
SDW-41785	U	U	U	PCC	DISTRICT2	3	0	0	0	1	1	17TH AVE S BETWEEN S LUCILE ST AND S ORCAS ST, W SIDE
SDW-16843	Y	U	U	PCC	DISTRICT5	2	0	0	0	1	1	GREENWOOD AVE N BETWEEN N 104TH ST AND HOLMAN RD N, W SIDE
SDW-25262	Y	U	U	PCC	DISTRICT1	2	0	1	0	0	1	41ST AVE SW BETWEEN SW COLLEGE N ST AND SW COLLEGE S ST, W SIDE
SDW-30784	U	U	U	PCC	DISTRICT1	3	0	0	0	1	1	SW GENESEE ST BETWEEN 52ND PL SW AND 53RD AVE SW, S SIDE
SDW-28767	U	U	U	PCC	DISTRICT2	3	0	0	0	1	1	43RD AVE S BETWEEN S ANGELINE ST AND S FERDINAND ST, W SIDE
SDW-36801	U	U	U	PCC	DISTRICT3	3	0	0	0	1	1	BOYER AVE E BETWEEN 16TH E AVE E AND E LYNN ST, NE SIDE
SDW-9757	Y	Y	U	PCC	DISTRICT4	2	0	1	0	0	1	NE 65TH ST BETWEEN 24TH AVE NE AND 25TH AVE NE, S SIDE
SDW-7113	U	U	U	PCC	DISTRICT4	3	0	1	0	0	1	N NORTHLAKE WAY BETWEEN BURKE GILMAN TRL AND STONE WAY N, S SIDE
SDW-22128	U	U	U	PCC	DISTRICT2	3	0	0	0	1	1	S ANGELINE ST BETWEEN 13TH AVE S AND 14TH S AVE S, N SIDE
SDW-9573	U	U	U	PCC	DISTRICT6	3	0	0	1	0	1	FREMONT BR BETWEEN POINT A AND FREMONT AVE N, W SIDE
SDW-24906	Y	U	U	PCC	DISTRICT1	2	0	0	0	1	1	12TH AVE SW BETWEEN SW TRENTON ST AND SW HENDERSON ST, W SIDE

**SDOT ADA Transition Plan Appendix 6.1d: 2017 Curb Ramp Healthcare Prioritization**

Sidewalk ID	Location H (1)	Location M	Location L (2)	Surface Type	District No.	Ramp Score	Facilities Served				Total Count	Unit Description
							A	B	C	D		
SDW-25796	U	U	Y	PCC	DISTRICT2	1	0	0	1	0	1	42ND AVE S BETWEEN S ORCAS ST AND S MEAD ST, E SIDE
SDW-21860	U	U	Y	PCC	DISTRICT3	1	0	0	1	0	1	E ALOHA ST BETWEEN 28TH AVE E AND 29TH AVE E, S SIDE
SDW-3513	U	U	U	PCC	DISTRICT6	3	0	0	1	0	1	EVANSTON AVE N BETWEEN N 48TH ST AND N 49TH ST, E SIDE
SDW-43420	U	U	U	PCC	DISTRICT1	3	0	0	0	1	1	SW OLGA ST BETWEEN BELVIDERE AVE SW AND 38TH AVE SW, N SIDE
SDW-27806	U	U	U	PCC	DISTRICT1	3	0	0	0	1	1	53RD AVE SW BETWEEN SW ADMIRAL WAY AND SW STEVENS ST, W SIDE
SDW-9002	U	U	U	PCC	DISTRICT7	3	0	0	0	1	1	W COMMODORE WAY BETWEEN 24TH AVE W AND 26TH AVE W, SW SIDE
SDW-31918	N	U	U	PCC	DISTRICT1	3	0	1	0	0	1	HEIGHTS AVE SW BETWEEN HEIGHTS PL SW AND 41ST AVE SW, NE SIDE
SDW-6872	U	U	Y	PCC	DISTRICT6	1	0	0	1	0	1	N 46TH ST BETWEEN LINDEN AVE N AND PHINNEY TURN RD, N SIDE
SDW-43439	U	U	U	PCC	DISTRICT1	3	0	1	0	0	1	SW WALKER ST BETWEEN 41ST AVE SW AND 42ND AVE SW, N SIDE
SDW-14641	N	U	Y	PCC	DISTRICT7	1	0	1	0	0	1	6TH AVE N BETWEEN ROY ST AND VALLEY ST, E SIDE
SDW-174	U	U	U	PCC	DISTRICT6	3	0	1	0	0	1	1ST AVE NW BETWEEN PALMER W DR NW AND NW 52ND ST, W SIDE
SDW-33157	U	U	U	PCC	DISTRICT3	3	0	0	1	0	1	26TH AVE E BETWEEN E ROY ST AND E VALLEY ST, E SIDE
SDW-22936	U	U	Y	PCC	DISTRICT2	1	0	0	0	1	1	16TH AVE S BETWEEN S FOREST ST AND S STEVENS ST, W SIDE
SDW-39389	Y	U	U	PCC	DISTRICT7	2	0	1	0	0	1	LYNN ST BETWEEN WARREN AVE N AND 2ND AVE N, S SIDE
SDW-8194	U	U	U	PCC	DISTRICT7	3	0	0	0	1	1	10TH AVE W BETWEEN W ETRURIA ST AND W BERTONA ST, E SIDE
SDW-3206	Y	U	N	PCC	DISTRICT6	2	0	1	0	0	1	TROLL AVE N BETWEEN N 35TH ST AND N 36TH ST, E SIDE
SDW-4605	U	U	Y	AC	DISTRICT6	1	0	1	0	0	1	PHINNEY AVE N BETWEEN N 55TH ST AND N ARGYLE PL, E SIDE
SDW-28602	U	U	U	PCC	DISTRICT1	3	0	0	0	1	1	SW STEVENS ST BETWEEN 53RD AVE SW AND SW ADMIRAL WAY, N SIDE
SDW-18471	U	U	Y	PCC	DISTRICT3	1	0	1	0	0	1	E MADISON ST BETWEEN E DENNY WAY AND 22ND AVE E, SE SIDE
SDW-2505	U	U	U	PCC	DISTRICT7	3	0	0	0	1	1	37TH AVE W BETWEEN W SMITH ST AND BISHOP PL W, W SIDE
SDW-11792	U	U	U	PCC	DISTRICT7	3	0	1	0	0	1	1ST AVE N BETWEEN LYNN ST AND MCGRAW S ST, E SIDE
SDW-42310	U	U	Y	PCC	DISTRICT2	1	0	0	0	1	1	S MORGAN ST BETWEEN 44TH AVE S AND 45TH AVE S, S SIDE
SDW-5382	U	U	Y	PCC	DISTRICT6	1	0	0	0	1	1	NW 67TH ST BETWEEN 34TH AVE NW AND 35TH AVE NW, N SIDE
SDW-16968	Y	U	U	PCC	DISTRICT3	2	0	0	1	0	1	E MERCER ST BETWEEN 27TH AVE E AND 28TH AVE E, N SIDE
SDW-39600	U	U	U	PCC	DISTRICT4	3	0	0	0	1	1	41ST AVE NE BETWEEN NE 80TH ST AND DEAD END 2, E SIDE
SDW-37283	U	U	Y	PCC	DISTRICT2	1	1	0	0	0	1	S WASHINGTON ST BETWEEN 6TH AVE S AND DEAD END 1, N SIDE
SDW-26806	U	U	U	PCC	DISTRICT1	3	0	0	0	1	1	SW WINTHROP ST BETWEEN 57TH AVE SW AND SW HANFORD ST, SE SIDE
SDW-9991	Y	U	U	PCC	DISTRICT7	2	0	1	0	0	1	WARREN AVE N BETWEEN NEWTON ST AND CROCKETT ST, E SIDE
SDW-25593	U	U	Y	PCC	DISTRICT2	1	0	0	0	1	1	66TH AVE S BETWEEN S RYAN ST AND S PRENTICE ST, W SIDE
SDW-5756	Y	U	U	PCC	DISTRICT5	2	0	0	0	1	1	NE 125TH ST BETWEEN 17TH W AVE NE AND 17TH E AVE NE, S SIDE
SDW-10507	U	U	U	PCC	DISTRICT7	3	0	0	1	0	1	HALLADAY ST BETWEEN NOB HILL N AVE N AND 4TH AVE N, N SIDE
SDW-25735	Y	U	U	PCC	DISTRICT2	2	0	0	1	0	1	S ORCAS ST BETWEEN 39TH AVE S AND 42ND AVE S, N SIDE
SDW-10558	U	U	Y	PCC	DISTRICT7	1	0	1	0	0	1	1ST AVE N BETWEEN GARFIELD S ST AND GARFIELD N ST, E SIDE
SDW-13391	Y	U	U	PCC	DISTRICT4	2	1	0	0	0	1	43RD AVE NE BETWEEN NE 44TH ST AND NE 45TH ST, W SIDE
SDW-36179	U	U	U	PCC	DISTRICT6	3	1	0	0	0	1	BALLARD AVE NW BETWEEN NW BALLARD WAY AND NW 48TH ST, SW SIDE
SDW-25916	U	U	Y	PCC	DISTRICT2	1	0	0	0	1	1	42ND AVE S BETWEEN S MORGAN S ST AND S WARSAW ST, W SIDE
SDW-4724	U	U	U	PCC	DISTRICT5	3	0	0	0	1	1	NE 89TH ST BETWEEN 27TH AVE NE AND 30TH AVE NE, S SIDE
SDW-5832	U	U	U	PCC	DISTRICT5	3	0	0	0	1	1	NE 135TH ST BETWEEN 37TH E AVE NE AND 39TH W AVE NE, S SIDE
SDW-28008	Y	U	U	PCC	DISTRICT1	2	0	1	0	0	1	SW CHARLESTOWN ST BETWEEN 34TH AVE SW AND 35TH AVE SW, S SIDE
SDW-28849	U	U	Y	PCC	DISTRICT1	1	0	1	0	0	1	SW HOLLY ST BETWEEN FAUNTLEROY WAY SW AND HOLLY PL SW, N SIDE
SDW-37900	Y	U	U	PCC	DISTRICT1	2	0	0	1	0	1	S CONCORD ST BETWEEN DEAD END W AND 14TH AVE S, S SIDE
SDW-6589	U	U	U	PCC	DISTRICT7	3	0	1	0	0	1	WESTERN AVE BETWEEN BAY ST AND QUEEN ANNE AVE, SW SIDE
SDW-27619	U	U	Y	PCC	DISTRICT1	1	0	0	0	1	1	SW ADMIRAL WAY BETWEEN BELVIDERE AVE SW AND 38TH AVE SW, N SIDE
SDW-20281	Y	U	U	PCC	DISTRICT3	2	1	0	0	0	1	20TH AVE BETWEEN E CHERRY ST AND E COLUMBIA ST, W SIDE
SDW-33212	U	U	Y	PCC	DISTRICT5	1	0	0	0	1	1	NORTH PARK AVE N BETWEEN N 125TH ST AND N 127TH ST, E SIDE
SDW-33824	Y	U	U	PCC	DISTRICT4	2	0	1	0	0	1	N 44TH ST BETWEEN MIDVALE AVE N AND STONE WAY N, S SIDE

**SDOT ADA Transition Plan Appendix 6.1d: 2017 Curb Ramp Healthcare Prioritization**

Sidewalk ID	Location H (1)	Location M	Location L (2)	Surface Type	District No.	Ramp Score	Facilities Served				Total Count	Unit Description
							A	B	C	D		
SDW-6898	Y	U	U	PCC	DISTRICT7	2	0	0	0	1	1	WESTMONT WAY W BETWEEN ALTAVISTA PL W AND CRESTMONT PL W, E SIDE
SDW-35383	U	U	U	PCC	DISTRICT5	3	0	0	0	1	1	2ND AVE NE BETWEEN NE 85TH ST AND NE 89TH ST, W SIDE
SDW-38538	U	U	U	PCC	DISTRICT7	3	0	0	0	1	1	28TH AVE W BETWEEN W TILDEN ST AND DEAD END 2, E SIDE
SDW-25850	U	U	U	PCC	DISTRICT2	3	0	0	0	1	1	66TH AVE S BETWEEN S FOUNTAIN PL AND 68TH AVE S, SW SIDE
SDW-40020	Y	U	U	PCC	DISTRICT3	2	0	1	0	0	1	GRANDVIEW PL E BETWEEN E GALER ST AND E GARFIELD ST, W SIDE
SDW-22552	U	U	U	PCC	DISTRICT2	3	0	0	1	0	1	42ND AVE S BETWEEN S FERDINAND S ST AND S HUDSON ST, W SIDE
SDW-40613	U	U	Y	PCC	DISTRICT5	1	0	0	0	1	1	N 100TH ST BETWEEN GREENWOOD AVE N AND OLYMPIC VIEW PL N, S SIDE
SDW-14417	U	U	U	PCC	DISTRICT4	3	0	1	0	0	1	RAVENNA AVE NE BETWEEN NE 51ST ST AND NE 53RD ST, E SIDE
SDW-23891	Y	U	U	PCC	DISTRICT2	2	1	0	0	0	1	S COLUMBIAN WAY BETWEEN COLUMBIA DR S AND BEACON WR AVE S, NE SIDE
SDW-19886	U	U	U	PCC	DISTRICT2	3	0	0	0	1	1	SEWARD PARK AVE S BETWEEN OAKHURST N RD S AND S JUNEAU ST, NE SIDE
SDW-8164	U	U	Y	PCC	DISTRICT7	1	0	0	0	1	1	W THURMAN ST BETWEEN 35TH AVE W AND 36TH AVE W, N SIDE
SDW-6473	U	U	Y	PCC	DISTRICT4	1	0	1	0	0	1	N ALLEN PL BETWEEN WHITMAN AVE N AND WOODLAND PARK AVE N, N SIDE
SDW-9865	U	U	U	PCC	DISTRICT7	3	0	0	0	1	1	W PARKMONT PL BETWEEN ROSEMONT PL W AND ELLINOR DR W, SE SIDE
SDW-32107	U	U	Y	PCC	DISTRICT5	1	0	1	0	0	1	N 113TH ST BETWEEN MERIDIAN AVE N AND CORLISS AVE N, N SIDE
SDW-42117	U	U	U	PCC	DISTRICT2	3	0	0	0	1	1	S HAZEL ST BETWEEN 59TH S AVE S AND 60TH AVE S, S SIDE
SDW-41391	U	U	U	PCC	DISTRICT2	3	0	0	0	1	1	18TH AVE S BETWEEN S FOREST ST AND S STEVENS ST, W SIDE
SDW-39576	U	U	Y	PCC	DISTRICT3	1	0	1	0	0	1	E YESLER WAY BETWEEN 25TH AVE AND 26TH AVE, N SIDE
SDW-33992	U	U	Y	PCC	DISTRICT7	1	0	0	0	1	1	W BARRETT ST BETWEEN 37TH AVE W AND 38TH AVE W, N SIDE
SDW-7426	U	U	U	PCC	DISTRICT7	3	0	0	0	1	1	W BERTONA ST BETWEEN 12TH AVE W AND 13TH AVE W, S SIDE
SDW-12735	U	U	U	PCC	DISTRICT5	3	0	0	0	1	1	NE 89TH ST BETWEEN 2ND AVE NE AND LATONA AVE NE, N SIDE
SDW-39292	U	U	U	PCC	DISTRICT7	3	0	0	0	1	1	W DRAVUS ST BETWEEN 8TH E AVE W AND 8TH W AVE W, SE SIDE
SDW-46232	U	U	Y	PCC	DISTRICT5	1	0	0	0	1	1	LAKE CITY WAY NE BETWEEN NE 110TH ST AND NE NORTHGATE WAY, W SIDE
SDW-39528	Y	U	U	PCC	DISTRICT2	2	0	0	1	0	1	S BYRON ST BETWEEN RAINIER AVE S AND WETMORE AVE S, NW SIDE
SDW-31121	U	U	U	PCC	DISTRICT1	3	0	0	0	1	1	49TH AVE SW BETWEEN SW DAKOTA ST AND DEAD END 2, E SIDE
SDW-11838	N	U	Y	PCC	DISTRICT7	1	0	1	0	0	1	HOWE ST BETWEEN 1ST S AVE N AND WARREN AVE N, S SIDE
SDW-30337	Y	Y	U	PCC	DISTRICT7	2	0	1	0	0	1	1ST AVE N BETWEEN GARFIELD S ST AND GARFIELD N ST, W SIDE
SDW-11724	N	U	Y	PCC	DISTRICT7	1	0	0	0	1	1	W MCGRAW ST BETWEEN MONTAVISTA PL W AND ROSEMONT PL W, N SIDE
SDW-445	Y	U	U	PCC	DISTRICT6	2	0	1	0	0	1	2ND AVE NW BETWEEN NW 55TH ST AND NW 56TH ST, E SIDE
SDW-30212	Y	N	U	PCC	DISTRICT3	2	1	0	0	0	1	5TH AVE BETWEEN 5TH AVE S AND TERRACE ST, E SIDE
SDW-30729	Y	U	U	AC	DISTRICT5	2	1	0	0	0	1	MERIDIAN AVE N BETWEEN N 117TH ST AND N 120TH ST, E SIDE
SDW-29419	Y	U	N	PCC	DISTRICT1	2	0	1	0	0	1	FAUNTLEROY WAY SW BETWEEN BAINBRIDGE PL SW AND SW FONTANELLE ST, W SIDE
SDW-27809	U	U	U	PCC	DISTRICT1	3	0	0	0	1	1	55TH AVE SW BETWEEN SW MANNING ST AND SW ORLEANS N ST, W SIDE
SDW-40470	U	U	Y	PCC	DISTRICT2	1	0	0	0	1	1	S JUNEAU ST BETWEEN BEACON ER AVE S AND 25TH AVE S, S SIDE
SDW-5752	U	U	Y	PCC	DISTRICT5	1	0	0	0	1	1	NE 125TH ST BETWEEN 20TH AVE NE AND 22ND W AVE NE, N SIDE
SDW-14081	U	U	U	PCC	DISTRICT4	3	0	1	0	0	1	27TH AVE NE BETWEEN NE 53RD ST AND NE 54TH S ST, W SIDE
SDW-29435	U	U	U	PCC	DISTRICT1	3	0	1	0	0	1	SW AUSTIN ST BETWEEN 46TH AVE SW AND FAUNTLEROY WAY SW, N SIDE
SDW-25365	U	U	U	PCC	DISTRICT1	3	0	0	0	1	1	SW LANDER ST BETWEEN 57TH AVE SW AND 58TH E AVE SW, N SIDE
SDW-3807	U	U	U	PCC	DISTRICT4	3	0	1	0	0	1	DENSMORE AVE N BETWEEN N 47TH ST AND N 48TH ST, W SIDE
SDW-4875	U	U	Y	AC	DISTRICT5	1	0	0	0	1	1	NE 93RD ST BETWEEN SAND POINT WAY NE AND 49TH AVE NE, N SIDE
SDW-24729	U	Y	U	PCC	DISTRICT1	3	0	0	0	1	1	HARBOR AVE SW BETWEEN SW MARYLAND PL AND CALIFORNIA WAY SW, E SIDE
SDW-17362	N	U	U	PCC	DISTRICT3	3	0	0	0	1	1	E LYNN ST BETWEEN 22ND AVE E AND 24TH AVE E, N SIDE
SDW-45072	Y	U	U	PCC	DISTRICT6	2	0	0	1	0	1	NW 100TH ST BETWEEN NW 100TH PL AND 8TH AVE NW, N SIDE
SDW-6548	U	U	U	PCC	DISTRICT6	3	1	0	0	0	1	NW 52ND ST BETWEEN 14TH AVE NW AND 15TH AVE NW, N SIDE
SDW-26209	U	U	U	PCC	DISTRICT2	3	0	0	0	1	1	RAINIER AVE S BETWEEN S COOPER ST AND 68TH AVE S, NE SIDE
SDW-10550	Y	U	U	PCC	DISTRICT7	2	0	1	0	0	1	1ST AVE N BETWEEN CROCKETT S ST AND CROCKETT N ST, E SIDE
SDW-24995	U	U	Y	PCC	DISTRICT2	1	0	0	0	1	1	S MORGAN ST BETWEEN 42ND N AVE S AND 43RD AVE S, N SIDE



**SDOT ADA Transition Plan Appendix 6.1d: 2017 Curb Ramp Healthcare Prioritization**

Sidewalk ID	Location H (1)	Location M	Location L (2)	Surface Type	District No.	Ramp Score	Facilities Served				Total Count	Unit Description
							A	B	C	D		
SDW-45184	U	U	Y	AC	DISTRICT5	1	0	0	0	1	1	N 145TH ST BETWEEN INTERLAKE E AVE N AND ROSLYN PL N, N SIDE
SDW-9134	U	U	N	PCC	DISTRICT7	3	0	0	0	1	1	W RUFFNER ST BETWEEN 28TH AVE W AND 29TH AVE W, N SIDE
SDW-39177	U	U	U	PCC	DISTRICT6	3	0	0	0	1	1	33RD AVE NW BETWEEN NW 70TH ST AND NW 71ST ST, W SIDE
SDW-19531	Y	U	U	PCC	DISTRICT3	2	0	0	1	0	1	13TH AVE BETWEEN E YESLER WAY AND E FIR ST, E SIDE
SDW-36307	Y	U	U	PCC	DISTRICT7	2	0	1	0	0	1	PINE ST BETWEEN ALASKAN E RDWY WAY AND ELLIOTT AVE, SE SIDE
SDW-42858	Y	U	N	PCC	DISTRICT2	2	1	0	0	0	1	5TH AVE S BETWEEN 5TH AVE AND S WASHINGTON ST, E SIDE
SDW-7497	Y	U	U	PCC	DISTRICT6	2	1	0	0	0	1	NW 53RD ST BETWEEN 14TH AVE NW AND 15TH AVE NW, N SIDE
SDW-3899	U	U	Y	PCC	DISTRICT4	1	0	1	0	0	1	INTERLAKE AVE N BETWEEN N 45TH ST AND N 46TH ST, E SIDE
SDW-23935	U	U	U	PCC	DISTRICT2	3	0	0	0	1	1	S HANFORD ST BETWEEN 17TH E AVE S AND LAFAYETTE AVE S, S SIDE
SDW-7937	U	U	U	AC/PCC	DISTRICT5	3	0	0	0	1	1	NE 95TH ST BETWEEN 44TH AVE NE AND 45TH AVE NE, S SIDE
SDW-22098	U	U	U	PCC	DISTRICT1	3	0	1	0	0	1	20TH AVE SW BETWEEN SW CLOVERDALE ST AND SW TRENTON ST, E SIDE
SDW-30771	Y	U	U	PCC	DISTRICT1	2	0	0	0	1	1	SW DAKOTA ST BETWEEN 54TH AVE SW AND 55TH AVE SW, N SIDE
SDW-22100	Y	U	U	PCC	DISTRICT1	2	0	1	0	0	1	20TH AVE SW BETWEEN SW THISTLE ST AND SW CLOVERDALE ST, W SIDE
SDW-38924	U	U	Y	PCC	DISTRICT6	1	0	0	0	1	1	NW 73RD ST BETWEEN 32ND AVE NW AND 33RD AVE NW, N SIDE
SDW-37219	U	U	U	PCC	DISTRICT6	3	0	0	1	0	1	N 47TH ST BETWEEN LINDEN AVE N AND AURORA AVE N, S SIDE
SDW-32714	U	U	Y	PCC	DISTRICT1	1	0	0	1	0	1	10TH AVE S BETWEEN S DONOVAN ST AND DEAD END 3, E SIDE
SDW-43806	Y	U	U	PCC	DISTRICT2	2	0	0	0	1	1	S EDMUNDS ST BETWEEN 39TH AVE S AND 42ND AVE S, N SIDE
SDW-5314	U	U	Y	PCC	DISTRICT4	1	0	1	0	0	1	N 38TH ST BETWEEN STONE WAY N AND INTERLAKE AVE N, N SIDE
SDW-33859	Y	U	N	PCC	DISTRICT5	2	0	0	0	1	1	NE 130TH ST BETWEEN 130TH ST ON RP AND ROOSEVELT N WAY NE, S SIDE
SDW-1252	U	U	Y	PCC	DISTRICT6	1	0	1	0	0	1	26TH AVE NW BETWEEN NW 57TH ST AND NW 58TH ST, E SIDE
SDW-44343	Y	U	U	PCC	DISTRICT2	2	0	0	0	1	1	S HANFORD ST BETWEEN LAFAYETTE AVE S AND BEACON AVE S, N SIDE
SDW-29645	U	U	Y	PCC	DISTRICT1	1	0	0	0	1	1	SW CHARLESTOWN ST BETWEEN 50TH AVE SW AND 51ST AVE SW, S SIDE
SDW-22036	Y	U	U	PCC	DISTRICT2	2	0	0	0	1	1	S DAWSON ST BETWEEN 28TH S AVE S AND 29TH AVE S, N SIDE
SDW-10497	U	U	Y	PCC	DISTRICT7	1	0	0	1	0	1	FULTON ST BETWEEN MAYFAIR AVE N AND 3RD AVE N, N SIDE
SDW-44369	Y	U	U	PCC	DISTRICT1	2	0	0	0	1	1	CALIFORNIA AVE SW BETWEEN SW BRADFORD ST AND SW ANDOVER ST, W SIDE
SDW-38822	U	U	U	PCC	DISTRICT7	3	0	0	0	1	1	W PARKMONT PL BETWEEN ELLINOR DR W AND WEST VIEWMONT WAY W, S SIDE
SDW-26560	U	U	Y	PCC	DISTRICT1	1	0	0	0	1	1	SW WEBSTER ST BETWEEN 16TH AVE SW AND 17TH AVE SW, N SIDE
SDW-18229	Y	U	U	PCC	DISTRICT5	2	0	0	0	1	1	NE 91ST ST BETWEEN 12TH AVE NE AND 15TH AVE NE, S SIDE
SDW-10494	U	U	U	PCC	DISTRICT7	3	0	0	1	0	1	FULTON ST BETWEEN 3RD AVE N AND NOB HILL AVE N, S SIDE
SDW-20858	U	U	U	PCC	DISTRICT2	3	0	0	0	1	1	28TH AVE S BETWEEN S RAYMOND N ST AND S RAYMOND S ST, W SIDE
SDW-11752	U	U	Y	PCC	DISTRICT3	1	1	0	0	0	1	FAIRVIEW AVE N BETWEEN ALOHA ST AND WARD ST, SE SIDE
SDW-36431	Y	U	U	PCC	DISTRICT3	2	0	0	1	0	1	RAINIER AVE S BETWEEN S JACKSON PL AND S KING ST, SW SIDE
SDW-39740	U	U	Y	PCC	DISTRICT3	1	0	1	0	0	1	E YESLER WAY BETWEEN 25TH AVE AND 26TH AVE, S SIDE
SDW-11803	Y	U	U	PCC	DISTRICT4	2	0	1	0	0	1	26TH AVE NE BETWEEN NE 62ND ST AND NE 65TH ST, E SIDE
SDW-12601	U	U	U	PCC	DISTRICT6	3	0	0	0	1	1	2ND AVE NE BETWEEN NE 75TH ST AND DEAD END 3, W SIDE
SDW-9515	U	U	U	PCC	DISTRICT4	3	0	1	0	0	1	N 36TH ST BETWEEN ASHWORTH AVE N AND CARR PL N, S SIDE
SDW-15310	U	U	Y	PCC	DISTRICT4	1	0	1	0	0	1	NE 55TH ST BETWEEN 25TH AVE NE AND 26TH AVE NE, N SIDE
SDW-3139	U	U	U	PCC	DISTRICT6	3	0	1	0	0	1	BAKER AVE NW BETWEEN NW 50TH ST AND NW 52ND ST, W SIDE
SDW-27629	U	U	U	PCC	DISTRICT1	3	0	1	0	0	1	SW BARTON ST BETWEEN 24TH E AVE SW AND SW BARTON PL, S SIDE
SDW-26293	U	U	U	PCC	DISTRICT1	3	0	0	0	1	1	57TH AVE SW BETWEEN SW WINTHROP ST AND SW HANFORD ST, E SIDE
SDW-9556	N	U	U	PCC	DISTRICT7	3	0	0	1	0	1	DEXTER AVE N BETWEEN WHEELER ST AND HALLADAY ST, W SIDE
SDW-17014	U	U	Y	PCC	DISTRICT3	1	0	1	0	0	1	E HIGHLAND DR BETWEEN 18TH S AVE E AND 19TH AVE E, S SIDE
SDW-42034	U	U	U	PCC	DISTRICT2	3	0	0	0	1	1	S KENYON ST BETWEEN WOLCOTT AVE S AND 52ND AVE S, S SIDE
SDW-39295	U	U	U	PCC	DISTRICT7	3	0	0	0	1	1	W ETRURIA ST BETWEEN 8TH AVE W AND 10TH AVE W, SW SIDE
SDW-8151	U	U	Y	PCC	DISTRICT7	1	0	0	0	1	1	W RAYE ST BETWEEN 35TH AVE W AND PIEDMONT PL W, S SIDE
SDW-7713	Y	U	U	PCC	DISTRICT7	2	0	0	1	0	1	WESTLAKE AVE N BETWEEN HALLADAY ST AND NEWELL ST, SW SIDE

**SDOT ADA Transition Plan Appendix 6.1d: 2017 Curb Ramp Healthcare Prioritization**

Sidewalk ID	Location H (1)	Location M	Location L (2)	Surface Type	District No.	Ramp Score	Facilities Served				Total Count	Unit Description
							A	B	C	D		
SDW-37709	U	U	Y	PCC	DISTRICT7	1	0	0	0	1	1	12TH AVE W BETWEEN W BARRETT ST AND W DRAVUS ST, W SIDE
SDW-11308	U	U	U	PCC	DISTRICT7	3	0	0	0	1	1	30TH AVE W BETWEEN W GROVER ST AND W RUFFNER ST, W SIDE
SDW-43514	U	U	U	PCC	DISTRICT2	3	0	0	0	1	1	17TH AVE S BETWEEN S HANFORD W ST AND S HORTON ST, W SIDE
SDW-31848	U	U	U	PCC	DISTRICT1	3	0	0	0	1	1	VICTORIA AVE SW BETWEEN SW MASSACHUSETTS ST AND SW HOLGATE ST, W SIDE
SDW-44817	Y	U	U	PCC	DISTRICT1	2	0	1	0	0	1	SW OREGON ST BETWEEN FAUNTLEROY WAY SW AND 38TH AVE SW, N SIDE
SDW-31847	U	U	U	PCC	DISTRICT1	3	0	0	0	1	1	VICTORIA AVE SW BETWEEN SW MASSACHUSETTS ST AND SW HOLGATE ST, E SIDE
SDW-3615	U	N	U	PCC	DISTRICT7	3	1	0	0	0	1	EASTLAKE AVE E BETWEEN MERCER ST AND LAKEVIEW BLVD E, E SIDE
SDW-44548	U	U	U	PCC	DISTRICT1	3	0	0	0	1	1	SW DAKOTA ST BETWEEN 48TH AVE SW AND 49TH AVE SW, S SIDE
SDW-24889	U	U	U	PCC	DISTRICT2	3	0	0	0	1	1	S 112TH PL BETWEEN RENTON AVE S AND DEAD END, N SIDE
SDW-14300	U	U	Y	PCC	DISTRICT6	1	0	0	0	1	1	1ST AVE NE BETWEEN NE 77TH ST AND NE 80TH ST, E SIDE
SDW-17929	Y	U	U	PCC	DISTRICT3	2	1	0	0	0	1	BELLEVUE PL E BETWEEN BELLEVUE AVE E AND BELMONT AVE E, NW SIDE
SDW-25563	U	U	U	PCC	DISTRICT2	3	0	0	0	1	1	S BANGOR ST BETWEEN 62ND W AVE S AND 62ND E AVE S, N SIDE
SDW-42317	U	U	Y	PCC	DISTRICT2	1	0	0	0	1	1	S ORCHARD ST BETWEEN 48TH AVE S AND DEAD END 1, N SIDE
SDW-37076	U	U	U	PCC	DISTRICT4	3	0	1	0	0	1	N 42ND ST BETWEEN WHITMAN E AVE N AND WOODLAND PK S AVE N, S SIDE
SDW-18787	U	U	Y	PCC	DISTRICT3	1	0	1	0	0	1	E GALER ST BETWEEN 17TH AVE E AND 18TH AVE E, N SIDE
SDW-35433	N	U	Y	AC	DISTRICT6	1	0	0	1	0	1	NW 97TH ST BETWEEN 8TH AVE NW AND DIBBLE AVE NW, S SIDE
SDW-21262	U	U	Y	PCC	DISTRICT3	1	0	0	1	0	1	M L KING JR WAY S BETWEEN S DEARBORN ST AND S NORMAN ST, W SIDE
SDW-22935	U	U	Y	PCC	DISTRICT2	1	0	0	0	1	1	16TH AVE S BETWEEN S FOREST ST AND S STEVENS ST, E SIDE
SDW-42098	Y	U	U	PCC	DISTRICT1	2	0	0	0	1	1	SW CHARLESTOWN ST BETWEEN 49TH AVE SW AND 50TH AVE SW, S SIDE
SDW-9109	Y	U	U	PCC	DISTRICT7	2	0	0	0	1	1	13TH AVE W BETWEEN W ARMOUR ST AND W BARRETT ST, E SIDE
SDW-13544	U	U	Y	PCC	DISTRICT4	1	0	1	0	0	1	NE 68TH ST BETWEEN 25TH AVE NE AND 26TH AVE NE, N SIDE
SDW-3727	U	U	Y	PCC	DISTRICT6	1	0	0	1	0	1	GREENWOOD AVE N BETWEEN N 45TH ST AND N 46TH S ST, W SIDE
SDW-11394	U	U	Y	PCC	DISTRICT4	1	1	0	0	0	1	NE 50TH ST BETWEEN 44TH AVE NE AND 45TH AVE NE, S SIDE
SDW-5430	U	U	U	PCC	DISTRICT5	3	0	0	0	1	1	NE 86TH ST BETWEEN 29TH AVE NE AND 30TH AVE NE, S SIDE
SDW-23199	N	U	U	PCC	DISTRICT1	3	0	0	0	1	1	SW BRANDON ST BETWEEN 15TH AVE SW AND 16TH AVE SW, N SIDE
SDW-19221	Y	U	U	PCC	DISTRICT3	2	0	0	1	0	1	E THOMAS ST BETWEEN 26TH AVE E AND 27TH AVE E, N SIDE
SDW-40031	U	U	U	PCC	DISTRICT3	3	0	1	0	0	1	13TH AVE BETWEEN E SPRING ST AND E UNION ST, E SIDE
SDW-24516	U	U	U	PCC	DISTRICT2	3	0	0	0	1	1	S HANFORD ST BETWEEN 18TH AVE S AND 19TH AVE S, N SIDE
SDW-22940	Y	U	U	PCC	DISTRICT2	2	0	0	0	1	1	16TH AVE S BETWEEN BEACON AVE S AND S MCCLELLAN ST, W SIDE
SDW-14629	U	U	U	PCC-TS	DISTRICT7	3	0	1	0	0	1	4TH AVE N BETWEEN WARD UPPER ST AND PROSPECT ST, E SIDE
SDW-41030	U	U	Y	PCC	DISTRICT2	1	0	0	0	1	1	S ALASKA ST BETWEEN 44TH AVE S AND 45TH AVE S, N SIDE
SDW-10652	U	U	U	PCC	DISTRICT7	3	0	0	1	0	1	NEWELL ST BETWEEN 2ND AVE N AND MAYFAIR AVE N, N SIDE
SDW-19485	U	U	Y	PCC	DISTRICT2	1	0	0	0	1	1	20TH AVE S BETWEEN S PEARL ST AND S DAWSON ST, W SIDE
SDW-35600	Y	U	U	PCC	DISTRICT7	2	0	0	0	1	1	36TH AVE W BETWEEN W FULTON ST AND W BARRETT ST, E SIDE
SDW-21504	Y	U	U	PCC	DISTRICT2	2	0	0	0	1	1	S DAWSON ST BETWEEN 17TH AVE S AND 19TH AVE S, N SIDE
SDW-1144	U	U	Y	PCC	DISTRICT7	1	0	0	0	1	1	30TH AVE W BETWEEN W RAYE ST AND W ARMOUR ST, E SIDE
SDW-11307	U	U	U	PCC	DISTRICT7	3	0	0	0	1	1	30TH AVE W BETWEEN W RUFFNER ST AND W TILDEN ST, W SIDE
SDW-25894	U	U	U	PCC	DISTRICT1	3	0	0	1	0	1	45TH AVE SW BETWEEN SW SEATTLE ST AND SW MASSACHUSETTS ST, E SIDE
SDW-39184	U	U	U	PCC	DISTRICT5	3	0	0	1	0	1	34TH AVE NE BETWEEN NE 113TH ST AND NE 115TH ST, E SIDE
SDW-25314	U	U	Y	PCC	DISTRICT1	1	0	0	0	1	1	SW TRENTON ST BETWEEN 11TH AVE SW AND 12TH AVE SW, S SIDE
SDW-19408	Y	U	U	PCC	DISTRICT3	2	0	0	1	0	1	13TH AVE BETWEEN E BARCLAY CT AND E JAMES CT, E SIDE
SDW-37085	U	U	U	PVCC	DISTRICT5	3	0	0	0	1	1	NE 133RD ST BETWEEN 20TH AVE NE AND 22ND AVE NE, S SIDE
SDW-22659	U	U	Y	PCC	DISTRICT2	1	0	0	1	0	1	S WALDEN ST BETWEEN WETMORE AVE S AND GALE PL S, NW SIDE
SDW-38291	U	U	U	PCC	DISTRICT4	3	0	1	0	0	1	NE 54TH ST BETWEEN 26TH AVE NE AND 27TH N AVE NE, N SIDE
SDW-39750	U	U	Y	PCC	DISTRICT3	1	0	0	1	0	1	S WASHINGTON ST BETWEEN 16TH AVE S AND 17TH AVE S, S SIDE
SDW-12871	U	U	Y	PCC	DISTRICT3	1	0	1	0	0	1	18TH AVE E BETWEEN E HIGHLAND N DR AND E GALER ST, W SIDE

**SDOT ADA Transition Plan Appendix 6.1d: 2017 Curb Ramp Healthcare Prioritization**

Sidewalk ID	Location H (1)	Location M	Location L (2)	Surface Type	District No.	Ramp Score	Facilities Served				Total Count	Unit Description
							A	B	C	D		
SDW-8702	N	U	N	PCC	DISTRICT4	3	1	0	0	0	1	MONTLAKE BLVD NE BETWEEN NE PACIFIC PL AND 25TH AVE NE, W SIDE
SDW-19332	U	U	Y	PCC	DISTRICT5	1	0	0	0	1	1	NE 95TH ST BETWEEN 1ST AVE NE AND 3RD AVE NE, S SIDE
SDW-19747	U	U	Y	PCC	DISTRICT2	1	0	0	0	1	1	HAMPTON RD S BETWEEN LAKE SHORE DR S AND S VAN DYKE RD, SE SIDE
SDW-32717	U	U	Y	PCC	DISTRICT1	1	0	0	1	0	1	10TH AVE S BETWEEN S CLOVERDALE ST AND S DONOVAN ST, W SIDE
SDW-1496	Y	U	U	PCC	DISTRICT6	2	0	0	0	1	1	32ND AVE NW BETWEEN NW 68TH S ST AND NW 68TH N ST, W SIDE
SDW-25288	U	U	Y	PCC	DISTRICT2	1	0	0	0	1	1	39TH AVE S BETWEEN S GRAHAM ST AND S EDDY ST, W SIDE
SDW-27087	Y	U	U	PCC	DISTRICT1	2	0	1	0	0	1	48TH AVE SW BETWEEN HOLLY CT SW AND BEACH DR SW, NW SIDE
SDW-32042	U	U	U	PCC	DISTRICT4	3	0	1	0	0	1	NE 54TH ST BETWEEN RAVENNA PL NE AND 24TH AVE NE, S SIDE
SDW-28751	U	U	U	PCC	DISTRICT2	3	0	0	0	1	1	S UPLAND RD BETWEEN OAKHURST RD S AND S HAWTHORN RD, NW SIDE
SDW-24057	U	U	U	PCC	DISTRICT2	3	0	0	0	1	1	S HANFORD ST BETWEEN 16TH E AVE S AND 17TH W AVE S, N SIDE
SDW-27986	U	U	U	PCC	DISTRICT2	3	0	0	0	1	1	S ROXBURY ST BETWEEN LINDSAY PL S AND 55TH AVE S, S SIDE
SDW-44145	Y	U	U	PCC	DISTRICT2	2	1	0	0	0	1	S ALASKA ST BETWEEN S SNOQUALMIE ST AND BEACON WR AVE S, S SIDE
SDW-46148	U	U	U	PCC	DISTRICT5	3	0	0	0	1	1	5TH AVE NE BETWEEN 130TH ST OFF RP AND NE 130TH ST, E SIDE
SDW-28727	U	U	Y	PCC	DISTRICT2	1	0	0	0	1	1	S EDDY ST BETWEEN HAMPTON E RD S AND LAKE SHORE DR S, S SIDE
SDW-21000	Y	U	U	PCC	DISTRICT2	2	0	0	0	1	1	18TH AVE S BETWEEN S WAITE ST AND S LANDER W ST, E SIDE
SDW-45500	Y	U	U	PCC	DISTRICT1	2	0	1	0	0	1	FAUNTLEROY WR WAY SW BETWEEN HOLLY PL SW AND FAUNTLEROY S WAY SW, E SIDE
SDW-23589	U	U	Y	PCC	DISTRICT2	1	0	0	0	1	1	S ORCAS ST BETWEEN 33RD AVE S AND 35TH W AVE S, S SIDE
SDW-12498	Y	U	U	PCC	DISTRICT3	2	1	0	0	0	1	MINOR AVE N BETWEEN ROY ST AND VALLEY ST, W SIDE
SDW-28766	U	U	U	PCC	DISTRICT2	3	0	0	1	0	1	43RD AVE S BETWEEN S FERDINAND ST AND S HUDSON ST, W SIDE
SDW-24891	U	U	U	PCC	DISTRICT2	3	0	0	0	1	1	S BANGOR ST BETWEEN 67TH AVE S AND 68TH AVE S, N SIDE
SDW-36441	U	U	U	PCC	DISTRICT4	3	0	1	0	0	1	MIDVALE AVE N BETWEEN N ALLEN PL AND N 45TH ST, W SIDE
SDW-4453	U	U	Y	PCC	DISTRICT6	1	0	0	1	0	1	PHINNEY AVE N BETWEEN N 44TH ST AND N 45TH ST, E SIDE
SDW-26223	Y	U	U	PCC	DISTRICT1	2	0	0	0	1	1	SW KENYON ST BETWEEN 11TH AVE SW AND 12TH AVE SW, S SIDE
SDW-6407	Y	U	U	AC/AG	DISTRICT5	2	0	0	0	1	1	NE 135TH ST BETWEEN 19TH AVE NE AND 20TH AVE NE, N SIDE
SDW-9465	Y	U	U	PCC	DISTRICT7	2	0	1	0	0	1	NEWTON ST BETWEEN NOB HILL AVE N AND 4TH AVE N, N SIDE
SDW-9577	U	U	U	PCC	DISTRICT7	3	0	0	1	0	1	HALLADAY ST BETWEEN BIRCH AVE N AND 6TH AVE N, N SIDE
SDW-7821	U	U	U	PCC	DISTRICT5	3	0	0	0	1	1	NE 123RD ST BETWEEN 22ND AVE NE AND 23RD AVE NE, N SIDE
SDW-15203	N	U	Y	PCC	DISTRICT5	1	0	0	0	1	1	ROOSEVELT WAY NE BETWEEN NE 89TH ST AND NE 90TH ST, E SIDE
SDW-7743	U	U	U	PCC	DISTRICT7	3	0	0	1	0	1	4TH AVE N BETWEEN WHEELER ST AND SMITH ST, W SIDE
SDW-15200	U	U	Y	PCC	DISTRICT6	1	0	0	0	1	1	MERIDIAN AVE N BETWEEN EAST GREEN LAKE DR N AND N 75TH ST, NW SIDE
SDW-15892	U	U	Y	PCC	DISTRICT3	1	0	0	1	0	1	E JOHN ST BETWEEN 27TH AVE E AND M L KING JR WAY E, S SIDE
SDW-3911	U	U	U	PCC	DISTRICT4	3	0	1	0	0	1	INTERLAKE AVE N BETWEEN N 38TH ST AND N 39TH ST, W SIDE
SDW-24065	Y	U	U	PCC	DISTRICT3	2	0	1	0	0	1	S KING ST BETWEEN DEAD END 1 AND 23RD AVE S, N SIDE
SDW-22217	U	U	U	PCC	DISTRICT2	3	0	0	0	1	1	S MCCLELLAN ST BETWEEN 13TH AVE S AND 14TH AVE S, S SIDE
SDW-26327	Y	U	U	PCC	DISTRICT2	2	0	0	0	1	1	54TH AVE S BETWEEN S FLETCHER ST AND S ROXBURY E ST, E SIDE
SDW-19758	U	U	Y	PCC	DISTRICT2	1	0	0	0	1	1	OAKHURST RD S BETWEEN S HAWTHORN RD AND S UPLAND RD, W SIDE
SDW-19499	U	U	U	PCC	DISTRICT3	3	0	0	0	1	1	20TH AVE E BETWEEN E EATON PL AND BOYER AVE E, NW SIDE
SDW-11299	Y	U	U	PCC	DISTRICT7	2	0	1	0	0	1	6TH AVE W BETWEEN W GALER W ST AND W GARFIELD ST, W SIDE
SDW-2294	U	U	U	PCC	DISTRICT2	3	0	0	0	1	1	43RD AVE S BETWEEN S WARSAW ST AND S HOLLY ST, W SIDE
SDW-28116	U	U	U	PCC	DISTRICT1	3	0	0	0	1	1	SW GRAYSON ST BETWEEN DEAD END 1 AND BELVIDERE AVE SW, N SIDE
SDW-39380	U	U	U	PCC-TS	DISTRICT6	3	0	1	0	0	1	N 55TH ST BETWEEN 1ST E AVE NW AND GREENWOOD N AVE N, N SIDE
SDW-41507	U	U	U	PCC	DISTRICT1	3	0	0	0	1	1	21ST AVE SW BETWEEN SW CAMBRIDGE ST AND SW ROXBURY ST, W SIDE
SDW-18484	Y	U	U	PCC	DISTRICT3	2	0	0	0	1	1	E MERCER ST BETWEEN 20TH AVE E AND 21ST AVE E, S SIDE
SDW-30106	U	U	U	PCC	DISTRICT1	3	0	1	0	0	1	37TH AVE SW BETWEEN SW GENESEE ST AND FAUNTLEROY WAY SW, W SIDE
SDW-28920	U	U	U	PCC	DISTRICT1	3	0	0	0	1	1	SW LANDER ST BETWEEN 37TH AVE SW AND BELVIDERE AVE SW, N SIDE
SDW-11393	N	U	U	PCC	DISTRICT4	3	1	0	0	0	1	NE 50TH ST BETWEEN 45TH AVE NE AND 46TH AVE NE, S SIDE

**SDOT ADA Transition Plan Appendix 6.1d: 2017 Curb Ramp Healthcare Prioritization**

Sidewalk ID	Location H (1)	Location M	Location L (2)	Surface Type	District No.	Ramp Score	Facilities Served				Total Count	Unit Description
							A	B	C	D		
SDW-32819	U	U	Y	PCC	DISTRICT7	1	0	0	0	1	1	W BARRETT ST BETWEEN 13TH AVE W AND PROSCH AVE W, N SIDE
SDW-38486	Y	U	U	PCC	DISTRICT6	2	0	0	0	1	1	NW 68TH ST BETWEEN 30TH AVE NW AND 32ND S AVE NW, N SIDE
SDW-6832	U	U	Y	PCC	DISTRICT6	1	1	0	0	0	1	NW 48TH ST BETWEEN 17TH AVE NW AND BALLARD AVE NW, S SIDE
SDW-38333	U	U	Y	PCC	DISTRICT7	1	0	0	0	1	1	10TH AVE W BETWEEN W BARRETT ST AND W ETRURIA ST, E SIDE
SDW-39499	Y	U	U	PCC	DISTRICT3	2	0	0	1	0	1	E ALOHA ST BETWEEN 26TH AVE E AND 28TH AVE E, S SIDE
SDW-22507	U	U	U	PCC	DISTRICT2	3	0	0	0	1	1	43RD AVE S BETWEEN S ADAMS ST AND S GENESEE ST, W SIDE
SDW-17177	U	U	Y	PCC	DISTRICT3	1	0	1	0	0	1	26TH AVE BETWEEN E FIR ST AND E ALDER ST, W SIDE
SDW-43892	U	U	Y	PCC	DISTRICT2	1	0	0	0	1	1	44TH AVE S BETWEEN S HOLLY ST AND S BRIGHTON ST, W SIDE
SDW-24357	U	U	Y	PCC	DISTRICT2	1	0	0	0	1	1	S OREGON ST BETWEEN 38TH AVE S AND 39TH AVE S, S SIDE
SDW-41707	U	U	Y	PCC	DISTRICT3	1	0	0	1	0	1	31ST AVE E BETWEEN E HARRISON ST AND E REPUBLICAN ST, W SIDE
SDW-6247	U	U	U	PCC	DISTRICT4	3	0	1	0	0	1	N 44TH ST BETWEEN WALLINGFORD AVE N AND BURKE AVE N, S SIDE
SDW-46691	U	U	U	PCC	DISTRICT3	3	0	0	0	1	1	20TH AVE E BETWEEN E NEWTON ST AND E LYNN ST, W SIDE
SDW-15868	U	U	U	PCC	DISTRICT3	3	0	1	0	0	1	16TH AVE E BETWEEN E GALER ST AND E GARFIELD ST, W SIDE
SDW-10741	U	U	Y	PCC	DISTRICT4	1	0	1	0	0	1	21ST AVE NE BETWEEN NE 65TH E ST AND DEAD END 1, E SIDE
SDW-25960	U	U	U	PCC	DISTRICT1	3	0	1	0	0	1	30TH AVE SW BETWEEN SW HINDS ST AND SW SPOKANE ST, E SIDE
SDW-40495	Y	U	U	PCC	DISTRICT3	2	0	0	1	0	1	16TH AVE S BETWEEN E YESLER WAY AND S WASHINGTON ST, E SIDE
SDW-20398	U	U	Y	PCC	DISTRICT2	1	0	0	0	1	1	12TH AVE S BETWEEN S DAKOTA ST AND S NEVADA ST, E SIDE
SDW-9642	U	U	U	PCC	DISTRICT7	3	0	1	0	0	1	BLAINE ST BETWEEN 3RD AVE N AND NOB HILL AVE N, S SIDE
SDW-45310	N	U	U	PCC	DISTRICT5	3	0	0	0	1	1	AURORA AVE N BETWEEN N 117TH PL AND N 125TH ST, W SIDE
SDW-28729	U	U	Y	PCC	DISTRICT2	1	0	0	0	1	1	S EDDY ST BETWEEN HAMPTON W RD S AND HAMPTON E RD S, N SIDE
SDW-35335	Y	U	U	PCC	DISTRICT6	2	0	1	0	0	1	GREENWOOD AVE N BETWEEN N 56TH ST AND N 57TH ST, E SIDE
SDW-28256	U	U	U	PCC	DISTRICT1	3	0	0	0	1	1	SW MANNING ST BETWEEN 53RD AVE SW AND 55TH AVE SW, S SIDE
SDW-11161	U	U	U	PCC	DISTRICT7	3	0	0	1	0	1	QUEEN ANNE DR BETWEEN NOB HILL AVE N AND 4TH AVE N, N SIDE
SDW-29655	U	U	Y	PCC	DISTRICT1	1	0	0	1	0	1	SW ATLANTIC ST BETWEEN 44TH AVE SW AND 45TH E AVE SW, S SIDE
SDW-42100	Y	U	U	PCC	DISTRICT1	2	0	0	0	1	1	SW DAKOTA ST BETWEEN 47TH AVE SW AND 48TH AVE SW, S SIDE
SDW-1206	U	U	Y	PCC	DISTRICT5	1	0	0	0	1	1	26TH AVE NE BETWEEN NE 125TH ST AND NE 127TH ST, E SIDE
SDW-2131	U	U	U	PCC	DISTRICT6	3	0	0	0	1	1	33RD AVE NW BETWEEN NW 71ST ST AND NW 72ND ST, E SIDE
SDW-11086	N	U	Y	PCC	DISTRICT2	1	0	1	0	0	1	S JACKSON ST BETWEEN 8TH AVE S AND 9TH AVE S, N SIDE
SDW-18249	Y	U	U	PCC	DISTRICT3	2	0	0	1	0	1	E JOHN ST BETWEEN 29TH AVE E AND 30TH AVE E, S SIDE
SDW-22509	U	U	U	PCC	DISTRICT2	3	0	0	0	1	1	43RD AVE S BETWEEN S DAKOTA ST AND S ADAMS ST, W SIDE
SDW-15948	U	U	U	PCC	DISTRICT4	3	0	1	0	0	1	27TH AVE NE BETWEEN NE 54TH N ST AND NE 55TH ST, W SIDE
SDW-40102	U	U	U	PCC	DISTRICT4	3	0	1	0	0	1	NE 63RD ST BETWEEN 19TH AVE NE AND 20TH AVE NE, N SIDE
SDW-28009	Y	U	U	PCC	DISTRICT1	2	0	1	0	0	1	SW CHARLESTOWN ST BETWEEN 34TH AVE SW AND 35TH AVE SW, N SIDE
SDW-15545	U	U	U	PCC	DISTRICT5	3	0	0	0	1	1	N 88TH ST BETWEEN DENSMORE AVE N AND CAROLINE AVE N, N SIDE
SDW-10649	U	U	U	PCC	DISTRICT7	3	0	0	1	0	1	NEWELL ST BETWEEN 3RD AVE N AND NOB HILL AVE N, N SIDE
SDW-42334	U	U	U	PCC	DISTRICT1	3	0	0	0	1	1	SW CHARLESTOWN ST BETWEEN 48TH AVE SW AND 49TH AVE SW, N SIDE
SDW-26427	U	U	U	PCC	DISTRICT2	3	0	0	0	1	1	65TH AVE S BETWEEN S RYAN ST AND S PRENTICE ST, W SIDE
SDW-9753	U	U	U	PCC	DISTRICT4	3	0	1	0	0	1	NE 63RD ST BETWEEN 21ST AVE NE AND 22ND AVE NE, S SIDE
SDW-44063	Y	U	U	PCC	DISTRICT4	2	1	0	0	0	1	NE 50TH ST BETWEEN 40TH AVE NE AND 41ST AVE NE, S SIDE
SDW-36136	U	U	U	PCC	DISTRICT6	3	0	1	0	0	1	1ST AVE NW BETWEEN N 55TH E ST AND N ARGYLE PL, E SIDE
SDW-21380	U	U	N	PCC	DISTRICT3	3	0	0	1	0	1	BRADNER PL S BETWEEN S ELMWOOD PL AND S JUDKINS ST, W SIDE
SDW-22218	U	U	U	PCC	DISTRICT2	3	0	0	0	1	1	S MCCLELLAN ST BETWEEN 13TH AVE S AND 14TH AVE S, N SIDE
SDW-12623	Y	U	N	PCC	DISTRICT7	2	0	1	0	0	1	NOB HILL AVE N BETWEEN ROY ST AND VALLEY ST, E SIDE
SDW-42450	U	U	Y	PCC	DISTRICT3	1	0	1	0	0	1	E ALDER ST BETWEEN 23RD AVE AND 24TH AVE, S SIDE
SDW-6232	U	U	Y	PCC	DISTRICT6	1	0	0	1	0	1	N 45TH ST BETWEEN PHINNEY AVE N AND FRANCIS AVE N, S SIDE
SDW-25846	U	U	U	PCC	DISTRICT2	3	0	0	0	1	1	68TH AVE S BETWEEN S BANGOR CT AND 66TH AVE S, W SIDE



**SDOT ADA Transition Plan Appendix 6.1d: 2017 Curb Ramp Healthcare Prioritization**

Sidewalk ID	Location H (1)	Location M	Location L (2)	Surface Type	District No.	Ramp Score	Facilities Served				Total Count	Unit Description
							A	B	C	D		
SDW-4845	Y	U	U	PCC	DISTRICT4	2	0	1	0	0	1	N 43RD ST BETWEEN MIDVALE AVE N AND STONE WAY N, S SIDE
SDW-21001	U	U	N	PCC	DISTRICT2	3	0	0	0	1	1	18TH AVE S BETWEEN S WAITE ST AND S LANDER W ST, W SIDE
SDW-15593	Y	U	U	PCC	DISTRICT3	2	0	0	1	0	1	E YESLER WAY BETWEEN 13TH AVE AND 14TH AVE, S SIDE
SDW-3515	U	U	U	PCC	DISTRICT6	3	0	0	1	0	1	EVANSTON AVE N BETWEEN N 47TH ST AND N 48TH ST, E SIDE
SDW-22682	N	U	U	PCC	DISTRICT2	3	0	0	0	1	1	CASCADIA AVE S BETWEEN S OREGON ST AND S CONOVER WAY, E SIDE
SDW-14410	U	U	Y	PCC	DISTRICT4	1	0	1	0	0	1	PARK RD NE BETWEEN NE RAVENNA WB BV AND NE PARK RD, SE SIDE
SDW-43127	Y	U	U	PCC	DISTRICT1	2	0	0	0	1	1	45TH AVE SW BETWEEN SW CHARLESTOWN ST AND SW ANDOVER ST, E SIDE
SDW-12781	U	U	U	PCC	DISTRICT4	3	0	1	0	0	1	27TH AVE NE BETWEEN NE 60TH ST AND NE 62ND ST, W SIDE
SDW-37947	U	U	Y	PCC	DISTRICT7	1	0	0	0	1	1	14TH AVE W BETWEEN W DRAVUS ST AND W BERTONA ST, W SIDE
SDW-11112	U	Y	Y	PCC	DISTRICT3	1	1	0	0	0	1	EASTLAKE AVE E BETWEEN ALOHA ST AND WARD ST, W SIDE
SDW-21119	U	U	Y	PCC	DISTRICT2	1	0	0	0	1	1	S ORCAS ST BETWEEN 15TH AVE S AND 16TH AVE S, N SIDE
SDW-7225	U	U	U	PCC	DISTRICT7	3	0	0	0	1	1	W GOVERNMENT WAY BETWEEN W FORT ST AND 32ND N AVE W, SE SIDE
SDW-13542	U	U	Y	PCC	DISTRICT4	1	0	1	0	0	1	NE 68TH ST BETWEEN 26TH AVE NE AND 27TH AVE NE, S SIDE
SDW-21848	U	U	U	PCC	DISTRICT2	3	0	0	1	0	1	SEWARD PARK AVE S BETWEEN S ORCHARD ST AND S OTHELLO ST, E SIDE
SDW-9717	U	U	U	PCC	DISTRICT7	3	0	0	0	1	1	8TH AVE W BETWEEN W ETRURIA ST AND W DRAVUS W ST, E SIDE
SDW-23656	U	U	U	PCC	DISTRICT1	3	0	0	0	1	1	BEACH DR SW BETWEEN SW GENESEE ST AND SW OREGON ST, W SIDE
SDW-9982	Y	U	U	PCC	DISTRICT7	2	0	1	0	0	1	WARREN AVE N BETWEEN SMITH ST AND QUEEN ANNE DR, E SIDE
SDW-9435	U	U	U	PCC	DISTRICT6	3	0	0	0	1	1	NW 70TH ST BETWEEN 34TH AVE NW AND 35TH AVE NW, S SIDE
SDW-19184	Y	U	U	PCC	DISTRICT5	2	0	0	0	1	1	NE 92ND ST BETWEEN 2ND AVE NE AND 5TH AVE NE, N SIDE
SDW-17368	U	U	U	PCC	DISTRICT3	3	0	0	0	1	1	E LYNN ST BETWEEN DELMAR DR E AND 15TH AVE E, N SIDE
SDW-16385	Y	U	U	PCC	DISTRICT3	2	0	0	1	0	1	S MAIN ST BETWEEN 17TH AVE S AND 18TH AVE S, S SIDE
SDW-39080	Y	U	U	PCC	DISTRICT4	2	0	1	0	0	1	N 36TH ST BETWEEN CARR PL N AND WOODLAWN AVE N, S SIDE
SDW-20282	U	U	U	PCC	DISTRICT3	3	1	0	0	0	1	20TH AVE BETWEEN E JAMES ST AND E CHERRY ST, W SIDE
SDW-10508	U	U	U	PCC	DISTRICT7	3	0	0	1	0	1	HALLADAY ST BETWEEN NOB HILL PL N AND NOB HILL S AVE N, S SIDE
SDW-176	U	U	U	PCC	DISTRICT6	3	0	1	0	0	1	1ST AVE NW BETWEEN NW 51ST ST AND PALMER E DR NW, W SIDE
SDW-23800	U	U	Y	PCC	DISTRICT1	1	0	0	0	1	1	SW HANFORD ST BETWEEN 57TH AVE SW AND SW WINTHROP ST, S SIDE
SDW-29679	U	U	Y	AC	DISTRICT5	1	0	0	0	1	1	N 145TH ST BETWEEN ASHWORTH AVE N AND DENSMORE AVE N, N SIDE
SDW-29710	U	N	U	PCC	DISTRICT7	3	0	1	0	0	1	WESTERN AVE BETWEEN UNION ST AND PIKE ST, SW SIDE
SDW-26547	U	U	Y	PCC	DISTRICT1	1	0	0	0	1	1	SW MYRTLE ST BETWEEN 12TH AVE SW AND 13TH AVE SW, S SIDE
SDW-13171	Y	U	U	PCC	DISTRICT3	2	1	0	0	0	1	E THOMAS ST BETWEEN 11TH E AVE E AND 12TH AVE E, N SIDE
SDW-39356	U	U	U	PCC	DISTRICT7	3	0	0	0	1	1	WESTMONT WAY W BETWEEN MORLEY PL W AND EYRES PL W, W SIDE
SDW-6561	U	U	U	PCC	DISTRICT6	3	0	1	0	0	1	NW 52ND ST BETWEEN 2ND W AVE NW AND BAKER AVE NW, S SIDE
SDW-5548	U	U	Y	PCC	DISTRICT6	1	0	0	1	0	1	N 49TH ST BETWEEN FREMONT AVE N AND LINDEN AVE N, S SIDE
SDW-4906	U	U	U	PCC	DISTRICT4	3	0	1	0	0	1	N 35TH ST BETWEEN INTERLAKE AVE N AND ASHWORTH AVE N, N SIDE
SDW-40990	U	U	Y	PCC	DISTRICT3	1	0	0	1	0	1	E YESLER WAY BETWEEN 12TH AVE AND 13TH AVE, S SIDE
SDW-22878	U	U	Y	PCC	DISTRICT2	1	0	0	0	1	1	20TH AVE S BETWEEN S STEVENS ST AND S HANFORD ST, E SIDE
SDW-31123	U	U	Y	PCC	DISTRICT1	1	0	0	0	1	1	49TH AVE SW BETWEEN SW ANDOVER ST AND SW DAKOTA ST, E SIDE
SDW-14543	Y	U	U	PCC	DISTRICT4	2	0	1	0	0	1	28TH AVE NE BETWEEN NE 62ND ST AND NE 65TH ST, E SIDE
SDW-41480	U	U	U	PCC	DISTRICT2	3	0	0	0	1	1	21ST AVE S BETWEEN S BRANDON ST AND S LUCILE ST, W SIDE
SDW-46237	Y	U	U	PCC	DISTRICT7	2	0	1	0	0	1	5TH AVE N BETWEEN HARRISON ST AND REPUBLICAN ST, E SIDE
SDW-9105	U	U	U	PCC	DISTRICT7	3	0	0	0	1	1	13TH AVE W BETWEEN W DRAVUS ST AND W BERTONA ST, W SIDE
SDW-24747	U	U	U	PCC-TS	DISTRICT1	3	0	0	0	1	1	SW CAMPBELL PL BETWEEN SW LANDER ST AND 56TH AVE SW, NW SIDE
SDW-44155	U	U	U	PCC	DISTRICT1	3	0	0	1	0	1	45TH AVE SW BETWEEN SW ATLANTIC W ST AND SW SEATTLE ST, W SIDE
SDW-31373	U	U	Y	PCC	DISTRICT5	1	0	0	0	1	1	DAYTON AVE N BETWEEN N 120TH ST AND N 122ND ST, W SIDE
SDW-23681	U	U	U	PCC	DISTRICT2	3	0	1	0	0	1	S HOLLY PL BETWEEN 34TH PL S AND 35TH PL S, N SIDE
SDW-21744	U	U	U	PCC	DISTRICT2	3	0	0	0	1	1	10TH AVE S BETWEEN S SNOQUALMIE PL AND S SNOQUALMIE ST, W SIDE

**SDOT ADA Transition Plan Appendix 6.1d: 2017 Curb Ramp Healthcare Prioritization**










Sidewalk ID	Location H (1)	Location M	Location L (2)	Surface Type	District No.	Ramp Score	Facilities Served				Total Count	Unit Description
							A	B	C	D		
SDW-37101	Y	U	U	PCC	DISTRICT4	2	0	1	0	0	1	N 44TH ST BETWEEN WOODLAND PARK AVE N AND MIDVALE AVE N, S SIDE
SDW-38507	U	U	Y	PCC	DISTRICT4	1	0	1	0	0	1	NE 75TH ST BETWEEN 26TH AVE NE AND 27TH AVE NE, N SIDE
SDW-38912	U	U	Y	PCC	DISTRICT4	1	1	0	0	0	1	NE 50TH ST BETWEEN 46TH AVE NE AND 47TH AVE NE, S SIDE
SDW-12881	U	U	U	PCC	DISTRICT3	3	0	0	1	0	1	27TH AVE E BETWEEN E MERCER ST AND E ROY ST, E SIDE
SDW-39392	U	U	U	PCC	DISTRICT7	3	0	1	0	0	1	NEWTON ST BETWEEN 1ST AVE N AND WARREN AVE N, S SIDE
SDW-28937	U	U	U	PCC	DISTRICT1	3	0	0	0	1	1	SW STEVENS ST BETWEEN 37TH AVE SW AND BELVIDERE AVE SW, N SIDE
SDW-43860	N	N	Y	PCC	DISTRICT3	1	0	1	0	0	1	S JACKSON ST BETWEEN 20TH AVE S AND 20TH PL S, S SIDE
SDW-24503	U	U	U	PCC	DISTRICT2	3	0	0	0	1	1	S FOREST ST BETWEEN 19TH AVE S AND 20TH AVE S, N SIDE
SDW-15099	Y	U	U	PCC	DISTRICT3	2	0	1	0	0	1	YALE AVE BETWEEN MELROSE AVE AND DEAD END, SW SIDE
SDW-3280	U	U	U	PCC	DISTRICT4	3	0	1	0	0	1	AURORA AVE N BETWEEN BRIDGE WAY N AND N 38 UPPER ST, E SIDE
SDW-22944	U	U	U	PCC	DISTRICT2	3	0	0	0	1	1	17TH AVE S BETWEEN S HORTON ST AND S HINDS ST, W SIDE
SDW-39173	U	U	U	PCC	DISTRICT2	3	0	0	0	1	1	32ND AVE S BETWEEN S HOLLY ST AND S HOLLY PL, SW SIDE
SDW-46028	U	U	U	AC/PCC	DISTRICT4	3	0	1	0	0	1	NE 54TH ST BETWEEN RAVENNA E AVE NE AND RAVENNA PL NE, N SIDE
SDW-3747	U	U	Y	PCC	DISTRICT4	1	0	1	0	0	1	GREEN LAKE WAY N BETWEEN N 48TH ST AND STONE AVE N, NW SIDE
SDW-1946	N	U	Y	PCC	DISTRICT7	1	0	1	0	0	1	3RD AVE BETWEEN BROAD ST AND DENNY WAY, NE SIDE
SDW-9715	U	U	U	PCC	DISTRICT7	3	0	0	0	1	1	8TH AVE W BETWEEN W DRAVUS E ST AND W CREMONA ST, W SIDE
SDW-19665	U	Y	Y	PCC	DISTRICT3	1	0	0	1	0	1	M L KING JR WAY S BETWEEN S JUDKINS ST AND S IRVING ST, W SIDE
SDW-29212	U	U	U	PCC	DISTRICT1	3	0	1	0	0	1	SW 100TH ST BETWEEN 37TH AVE SW AND 39TH AVE SW, N SIDE
SDW-6897	U	Y	Y	PCC	DISTRICT7	1	0	0	0	1	1	WESTMONT WAY W BETWEEN ALTAVISTA PL W AND CRESTMONT PL W, W SIDE
SDW-4534	U	U	U	PCC	DISTRICT7	3	0	0	0	1	1	MONTAVISTA PL W BETWEEN W MCGRAW ST AND EYRES PL W, SE SIDE
SDW-28758	U	U	U	PCC	DISTRICT2	3	0	0	1	0	1	42ND AVE S BETWEEN S HUDSON ST AND S FARRAR ST, E SIDE
SDW-7367	U	U	U	PCC	DISTRICT7	3	0	1	0	0	1	W COMSTOCK ST BETWEEN 4TH AVE W AND 5TH AVE W, S SIDE
SDW-44659	Y	U	U	PCC	DISTRICT1	2	0	0	1	0	1	S TRENTON ST BETWEEN DEAD END 5 AND 14TH AVE S, N SIDE
SDW-23970	U	U	Y	PCC	DISTRICT2	1	0	0	0	1	1	S THISTLE ST BETWEEN 48TH AVE S AND 50TH AVE S, N SIDE
SDW-32947	Y	U	U	PCC	DISTRICT1	2	0	1	0	0	1	SW COLLEGE ST BETWEEN CALIFORNIA AVE SW AND 44TH AVE SW, S SIDE
SDW-30767	N	U	Y	PCC	DISTRICT1	1	0	0	0	1	1	SW DAKOTA ST BETWEEN CALIFORNIA AVE SW AND 44TH AVE SW, S SIDE
SDW-9518	U	U	Y	PCC	DISTRICT4	1	0	1	0	0	1	N 36TH ST BETWEEN STONE WAY N AND INTERLAKE AVE N, N SIDE
SDW-10517	Y	U	U	PCC	DISTRICT7	2	0	1	0	0	1	LYNN ST BETWEEN 3RD AVE N AND NOB HILL AVE N, N SIDE
SDW-2501	U	U	U	PCC	DISTRICT1	3	0	1	0	0	1	37TH AVE SW BETWEEN FAUNTLEROY WAY SW AND SW OREGON ST, W SIDE
SDW-24744	U	U	U	PCC	DISTRICT1	3	0	0	0	1	1	SW ADMIRAL WAY BETWEEN SW STEVENS ST AND 57TH AVE SW, N SIDE
SDW-44580	U	U	U	PCC	DISTRICT1	3	0	1	0	0	1	37TH AVE SW BETWEEN SW DAKOTA ST AND SW GENESEE ST, W SIDE
SDW-38482	U	U	U	PCC	DISTRICT7	3	0	0	0	1	1	8TH AVE W BETWEEN W BARRETT W ST AND W FLORENTIA PL, W SIDE
SDW-25851	U	U	U	PCC	DISTRICT2	3	0	0	0	1	1	66TH AVE S BETWEEN S HAZEL ST AND S FOUNTAIN PL, W SIDE
SDW-19885	U	U	U	PCC	DISTRICT2	3	0	0	0	1	1	SEWARD PARK AVE S BETWEEN OAKHURST N RD S AND S JUNEAU ST, SW SIDE
SDW-10920	U	U	U	PCC	DISTRICT7	3	0	1	0	0	1	ALOHA ST BETWEEN 6TH AVE N AND AURORA AVE N, N SIDE
SDW-6798	U	U	Y	PCC	DISTRICT2	1	0	0	0	1	1	S MORGAN ST BETWEEN WILSON S AVE S AND 57TH AVE S, S SIDE
SDW-11700	U	U	Y	PCC	DISTRICT7	1	0	0	0	1	1	42ND AVE W BETWEEN W BARRETT ST AND W DRAVUS ST, W SIDE
SDW-14416	U	U	U	PCC	DISTRICT4	3	0	1	0	0	1	RAVENNA AVE NE BETWEEN NE 51ST ST AND NE 53RD ST, W SIDE
SDW-5818	U	U	Y	PCC	DISTRICT4	1	0	1	0	0	1	STONE WAY N BETWEEN N 46TH ST AND N 47TH ST, SE SIDE
SDW-30025	U	U	U	PCC	DISTRICT6	3	0	1	0	0	1	PALMER DR NW BETWEEN 1ST E AVE NW AND 1ST W AVE NW, NE SIDE
SDW-22434	U	U	U	PCC	DISTRICT2	3	0	0	0	1	1	S HAZEL ST BETWEEN 59TH S AVE S AND 60TH AVE S, N SIDE
SDW-26351	Y	U	U	PCC	DISTRICT2	2	0	0	0	1	1	RENTON AVE S BETWEEN 52ND AVE S AND 53RD AVE S, NE SIDE
SDW-27852	U	U	U	PCC	DISTRICT1	3	0	1	0	0	1	HOLLY PL SW BETWEEN 45TH AVE SW AND SW HOLLY ST, SE SIDE
SDW-24909	U	U	Y	PCC	DISTRICT1	1	0	0	0	1	1	13TH AVE SW BETWEEN SW HENDERSON ST AND SW BARTON ST, E SIDE
SDW-2228	U	U	Y	PCC	DISTRICT5	1	0	0	0	1	1	35TH AVE NE BETWEEN NE 90TH ST AND NE 91ST S ST, W SIDE
SDW-45523	U	U	U	PCC	DISTRICT2	3	0	0	0	1	1	WATERS ER AVE S BETWEEN WATERS AVE S AND S PERRY ST, NE SIDE

**SDOT ADA Transition Plan Appendix 6.1d: 2017 Curb Ramp Healthcare Prioritization**



Sidewalk ID	Location H (1)	Location M	Location L (2)	Surface Type	District No.	Ramp Score	Facilities Served				Total Count	Unit Description
							A	B	C	D		
SDW-40924	U	U	Y	PCC	DISTRICT3	1	0	0	0	1	1	E CALHOUN ST BETWEEN 18TH AVE E AND MONTLAKE CUT CONNCTR TRL, N SIDE
SDW-7027	U	U	Y	PCC	DISTRICT6	1	0	0	1	0	1	N 46 UPPER ST BETWEEN LINDEN AVE N AND AURORA AVE N, N SIDE
SDW-22567	U	U	U	PCC	DISTRICT2	3	0	0	0	1	1	42ND AVE S BETWEEN S MORGAN S ST AND S WARSAW ST, E SIDE
SDW-12627	U	U	Y	PCC	DISTRICT7	1	0	1	0	0	1	PROSPECT ST BETWEEN NOB HILL AVE N AND 4TH AVE N, S SIDE
SDW-7665	U	U	U	PCC	DISTRICT6	3	0	0	1	0	1	N 47TH ST BETWEEN LINDEN AVE N AND AURORA AVE N, N SIDE
SDW-23684	U	U	U	PCC	DISTRICT2	3	0	0	0	1	1	S HOLLY PL BETWEEN 30TH AVE S AND 32ND AVE S, S SIDE
SDW-10905	U	U	U	PCC	DISTRICT7	3	0	1	0	0	1	5TH AVE N BETWEEN HIGHLAND DR AND 5 UPPER AVE N, W SIDE
SDW-1575	Y	U	U	PCC	DISTRICT5	2	0	0	0	1	1	25TH AVE NE BETWEEN NE 128TH ST AND NE 130TH ST, W SIDE
SDW-27518	Y	U	U	PCC	DISTRICT1	2	0	0	0	1	1	12TH AVE SW BETWEEN SW OTHELLO ST AND SW WEBSTER ST, E SIDE
SDW-46227	Y	U	U	PCC	DISTRICT3	2	0	1	0	0	1	E SPRING ST BETWEEN E SPRING ST AND DEAD END, S SIDE
SDW-41823	U	U	U	PCC	DISTRICT2	3	0	1	0	0	1	HOLLY PARK DR S BETWEEN 34TH PL S AND 35TH PL S, NE SIDE
SDW-9440	U	U	Y	PCC	DISTRICT6	1	0	0	0	1	1	NW 70TH ST BETWEEN 32ND AVE NW AND 33RD AVE NW, S SIDE
SDW-46712	U	U	U	PCC	DISTRICT1	3	0	1	0	0	1	38TH AVE SW BETWEEN SW OREGON ST AND FAUNTLEROY WAY SW, E SIDE
SDW-28435	Y	U	N	PCC	DISTRICT1	2	0	1	0	0	1	SW FONTANELLE ST BETWEEN FAUNTLEROY WAY SW AND 47TH AVE SW, N SIDE
SDW-30351	Y	U	U	PCC	DISTRICT1	2	0	0	0	1	1	55TH AVE SW BETWEEN SW BRADFORD ST AND SW ANDOVER ST, E SIDE
SDW-40716	U	Y	U	PCC	DISTRICT3	3	0	0	1	0	1	22ND AVE S BETWEEN S CHARLES ST AND S NORMAN ST, E SIDE
SDW-32090	U	U	Y	PCC	DISTRICT7	1	0	1	0	0	1	WESTERN AVE BETWEEN BAY ST AND QUEEN ANNE AVE, NE SIDE
SDW-16542	Y	U	U	PCC	DISTRICT3	2	0	1	0	0	1	E SPRING ST BETWEEN 16TH AVE AND 17TH AVE, N SIDE
SDW-6884	U	U	U	PCC	DISTRICT6	3	0	0	1	0	1	N 46TH ST BETWEEN DEAD END 1 AND N MARKET W ST, S SIDE
SDW-10819	U	U	U	PCC-TS	DISTRICT7	3	0	0	0	1	1	W THURMAN ST BETWEEN 32ND AVE W AND 33RD AVE W, N SIDE

SDOT ADA Transition Plan Appendix 6.1d:  
 2017 Curb Ramp Healthcare Prioritization  
 (Mapped Locations of Sidewalk Segments  
 Missing Curb Ramps in Proximity to  
 Healthcare Facilities)

**Legend**

-  Adult Family Homes
-  Nursing Homes
-  Assisted Living Facilities
-  Sidewalks with Facility Counts
-  Hospitals
-  City Limit
-  Shoreline
-  Water Bodies
-  Other Land

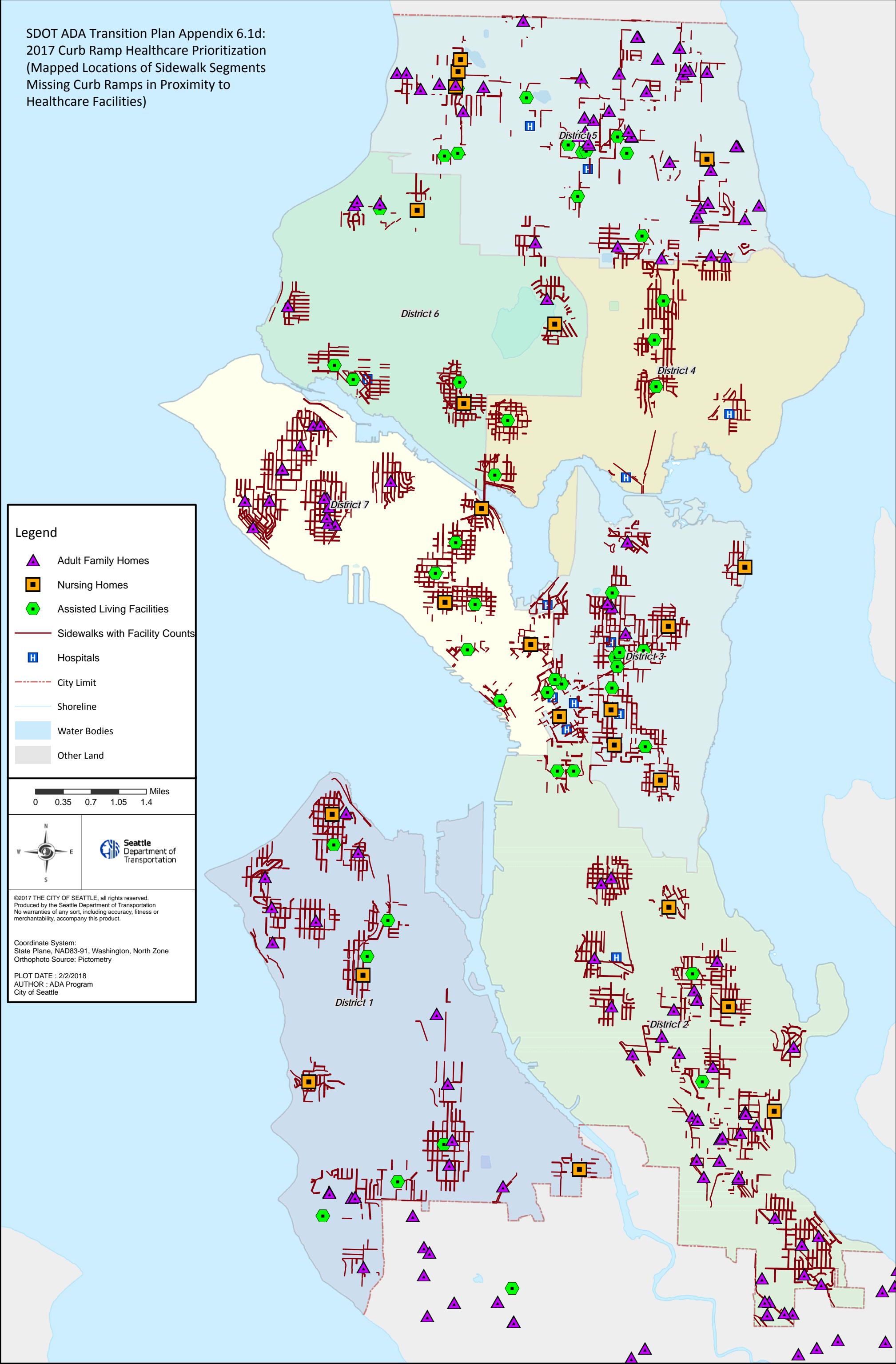
0 0.35 0.7 1.05 1.4 Miles

©2017 THE CITY OF SEATTLE, all rights reserved.  
 Produced by the Seattle Department of Transportation  
 No warranties of any sort, including accuracy, fitness or  
 merchantability, accompany this product.

Coordinate System:  
 State Plane, NAD83-91, Washington, North Zone  
 Orthophoto Source: Pictometry

PLOT DATE : 2/2/2018  
 AUTHOR : ADA Program  
 City of Seattle



**Healthcare Priority: Sidewalks With Missing Curb Ramps**