






SAND POINT WAY NE CORRIDOR PROJECT



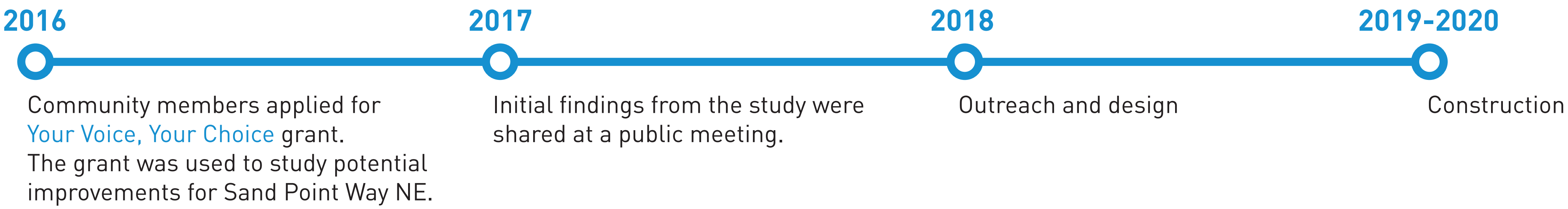
Since this is one of our Vision Zero corridors, we are working to address safety and better connections to parks, businesses, and homes. Vision Zero is our plan to eliminate traffic deaths and serious injuries on city streets by 2030.

PROJECT PLANNING AND SAFETY

PROJECT GOALS

-  Increase safety and predictability for everyone
-  Improve travel options for those who live, work, and play along the corridor
-  Update intersections and pedestrian crossings
-  Enhance access to transportation and recreation for people of all ages and abilities
-  Connect new sidewalks to the walking and biking network

PROJECT TIMELINE



STAY INFORMED!

To get the latest information, sign up for email updates or check our web page:
www.seattle.gov/transportation/SandPointVisionZero



*85th percentile: 85% of people are driving this speed or slower
Note: 16,000 vehicles travel Sand Point Way NE on an average weekday.

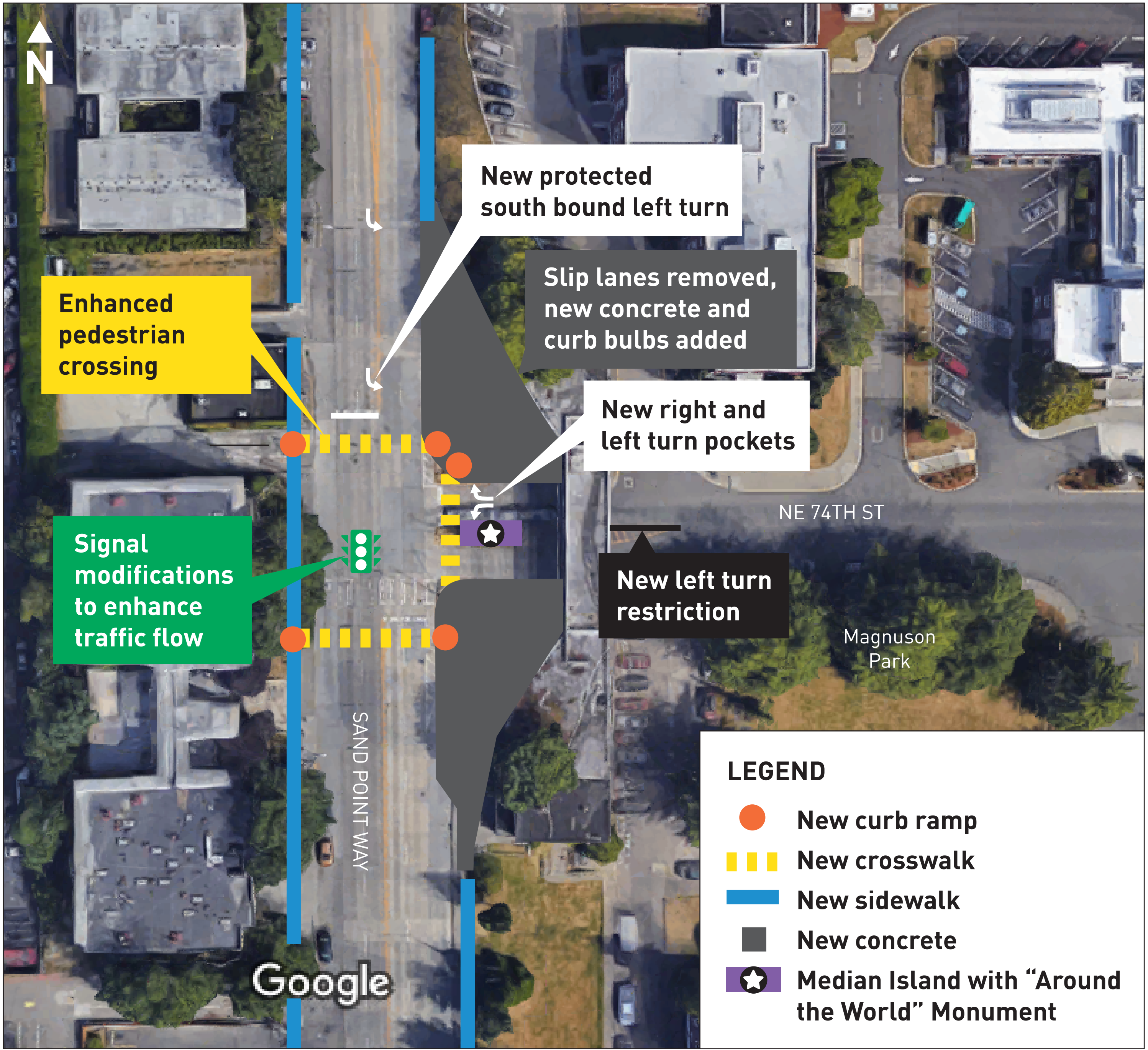


PROPOSED IMPROVEMENTS - NE 74TH ST & SAND POINT WAY NE

Existing Conditions



Proposed Changes



This project is funded by the 9-year levy to Move Seattle, approved by voters in 2015. Learn more about the levy at www.seattle.gov/LevytoMoveSeattle



Seattle
Department of
Transportation

VISION
ZERO
SAFER STREETS FOR SEATTLE

The Levy to
MOVE SEATTLE