

# RAINIER BEACH TRAFFIC SAFETY IMPROVEMENTS

MARCH 2015


## Overview Map



# RAINIER BEACH TRAFFIC SAFETY IMPROVEMENTS

MARCH 2015

## Rainier Avenue S and S Henderson Street



### Benefits

- Speed reduction during school arrival and dismissal
- Improves crosswalk visibility
- Increases driver compliance at school crosswalk



# RAINIER BEACH TRAFFIC SAFETY IMPROVEMENTS

MARCH 2015

## S Fisher Place, 51st Avenue S, and 52nd Avenue S



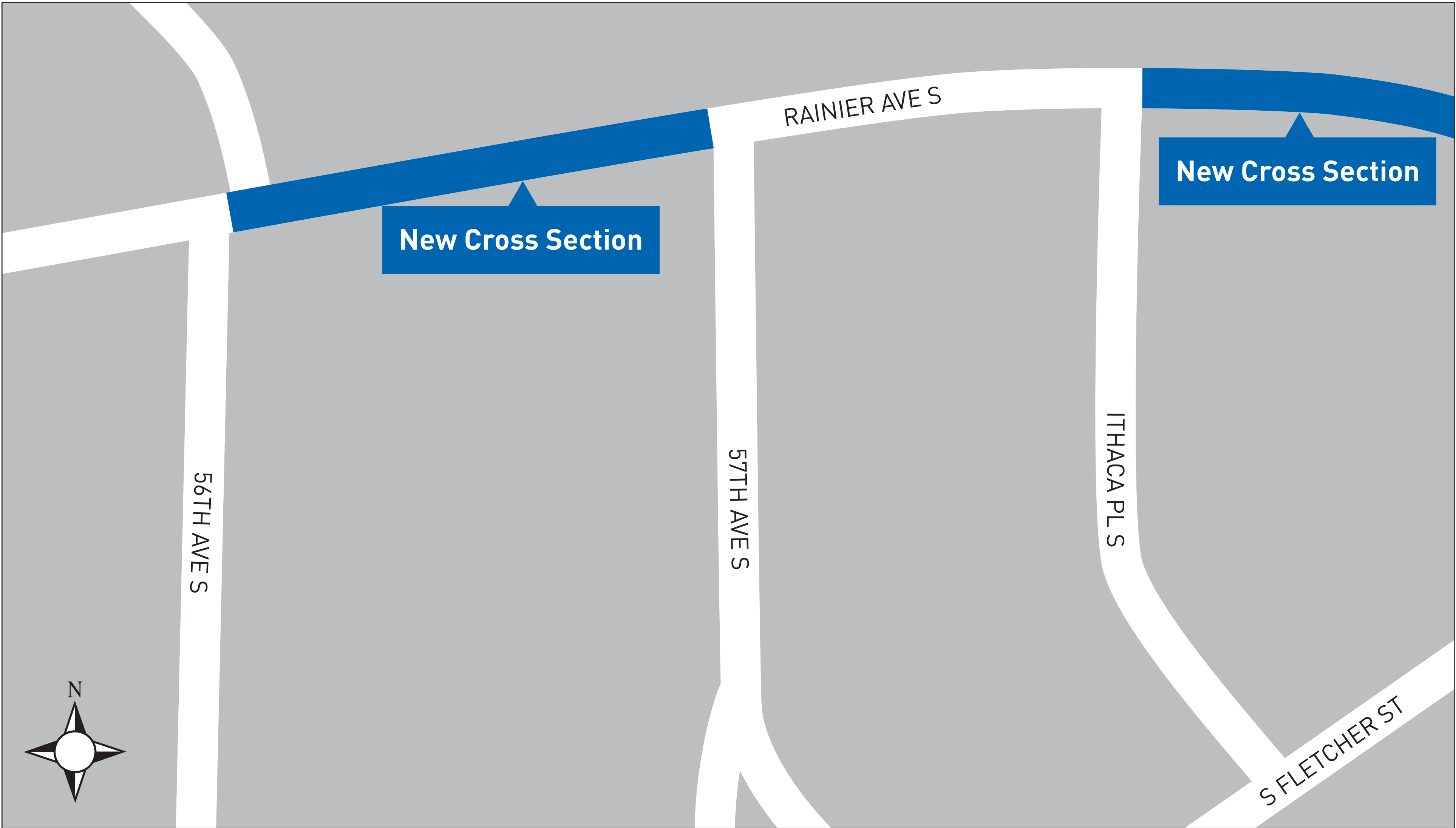
## Benefits

- Reduce speed of vehicles turning onto Rainier from 51st
- Makes it easier for people walking to cross the street
- Improve access to the library and Mapes Creek Walkway

# RAINIER BEACH TRAFFIC SAFETY IMPROVEMENTS

MARCH 2015

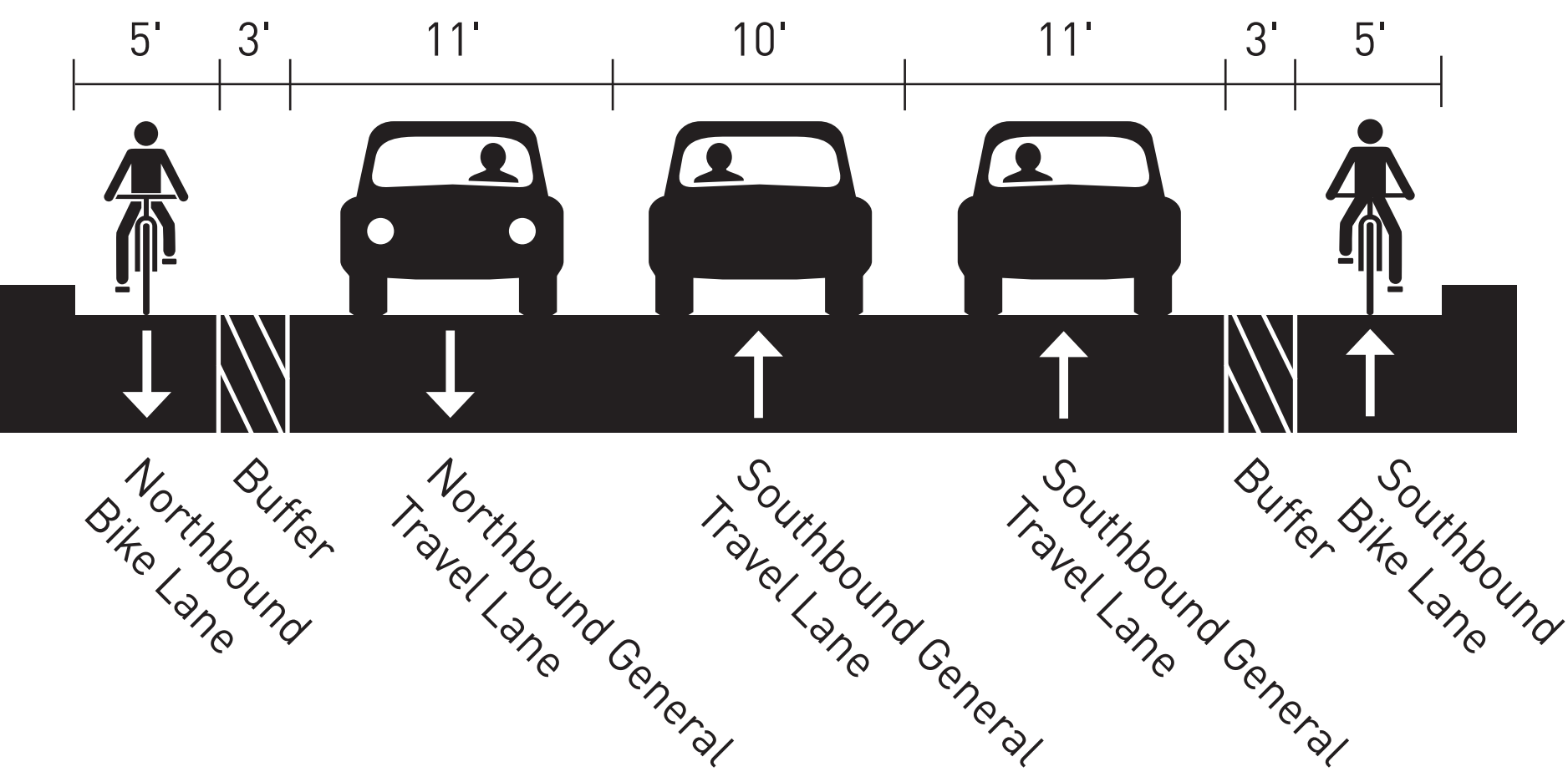
## Seward Park Avenue S to City Limits



### Benefits

- Reduces speeding on Rainier Avenue S
- Provides greater separation between people driving, walking, and biking

### New Cross Section Between 56th and 57th Avenue S



### New Cross Section South of Ithaca Place S

