

CHINATOWN INTERNATIONAL DISTRICT/ JUDKINS PARK NEIGHBORHOOD GREENWAY

August 2016

There is a lot to celebrate about the Chinatown International District and Judkins Park neighborhoods. People work, live, play, go to school and celebrate a variety of cultures here. Like many neighborhoods in Seattle they are also seeing their fair share of growth. We are working with the community on creating great streets where people can comfortably walk, bike, take transit and drive to their destinations. Help us build a neighborhood greenway that supports your community's goals and gets you, your family, customers and neighbors to where they want to go.

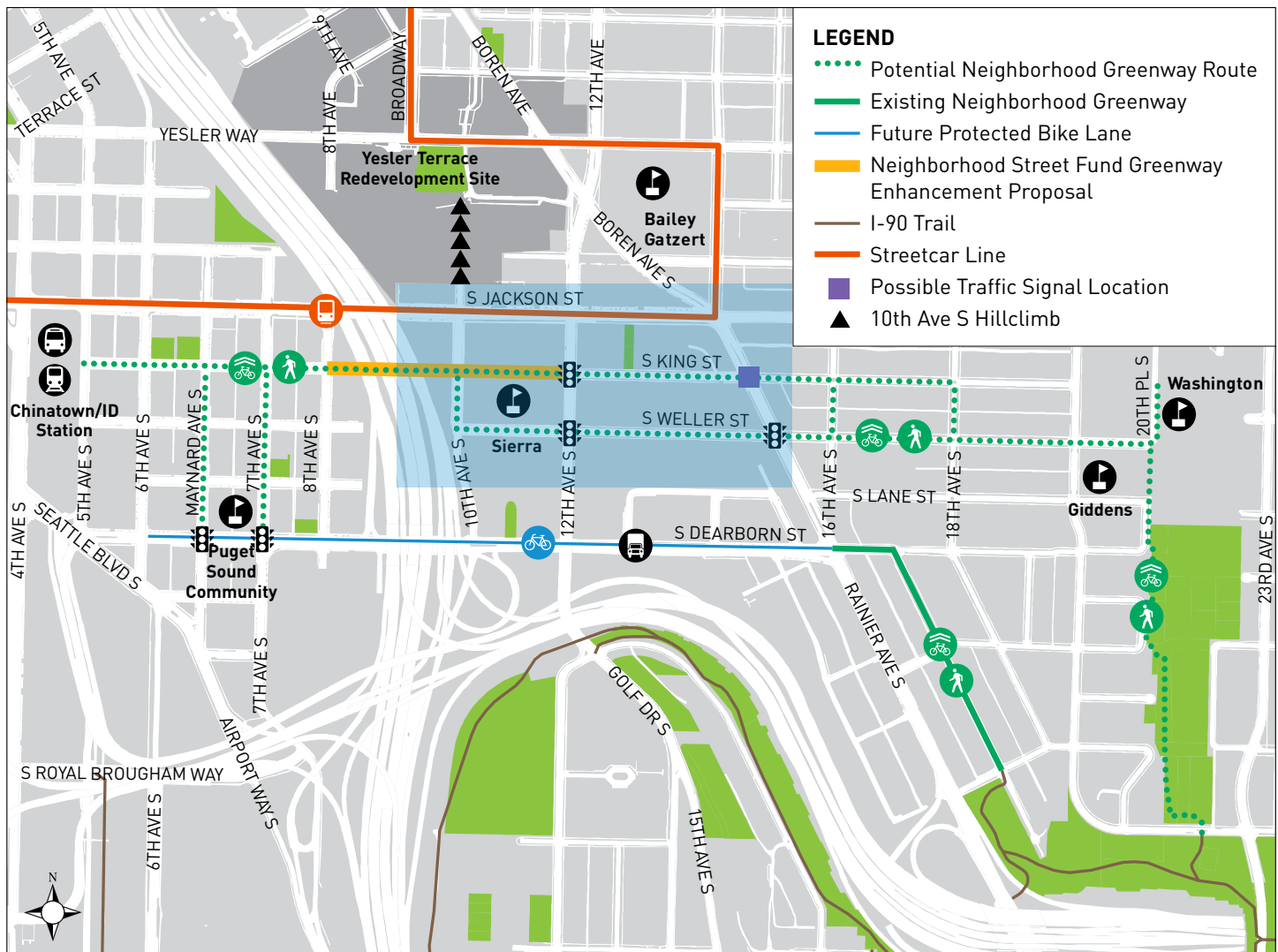
PROJECT INFORMATION & CONTACT

Summer Jawson, Neighborhood Greenway Program Manager
summer.jawson@seattle.gov or (206) 684-8264

Dawn Schellenberg, Community Engagement Liaison
Dawn.Schellenberg@Seattle.gov or (206) 684-5189

www.seattle.gov/transportation/ballardgreenway.htm

POSSIBLE NEIGHBORHOOD GREENWAY ROUTES



Shaded blue box represents Little Saigon Streetscape Concept extents

This project is funded by the 9-year Levy to Move Seattle, approved by voters in 2015. Learn more about the levy at www.seattle.gov/LevytoMoveSeattle.



GREENWAY DESIGN ELEMENTS

Slower Speeds and Stop Signs

- Calm traffic entering and crossing the greenway
- Drivers are better able to stop and prevent collisions



Safer Crossings at Busy Streets

- Easier for seniors and children to cross
- Make motorists aware of people walking and biking



Speed Humps

- Slow motorists and people riding bikes
- Reduce cut-through traffic



Neighborhood Activation

- Promote and activate public spaces
- Provide opportunity for greenery, parklets, and public spaces outside your door



Wayfinding


- Identify the street as a Neighborhood Greenway so people know what to expect
- Point the way to neighborhood destinations like parks, businesses, and other greenways



Spot Repairs of Streets and Sidewalks

- Safer for you and your family to walk and ride bikes
- Help people in wheelchairs or with strollers





CHINATOWN INTERNATIONAL DISTRICT/ JUDKINS PARK NEIGHBORHOOD GREENWAY

August 2016

CHINESE

唐人街國際區 (Chinatown International District) 和賈金斯公園 (Judkins Park) 社區有很多理由值得我們慶祝。人們在這裡工作、生活、娛樂、上學，並慶祝一系列多元的文化。和西雅圖很多社區一樣，這兩個社區也經歷了成長和發展。我們正在為建造優良的街道與社區民眾合作，以便讓人們可以輕鬆自如地步行、騎車、搭乘公交及駕車出行。請幫助我們建造neighborhood greenway，以支持您所在社區的目標，並協助您、您的家人和鄰居獲得更好的出行體驗。

PROJECT INFORMATION & CONTACT

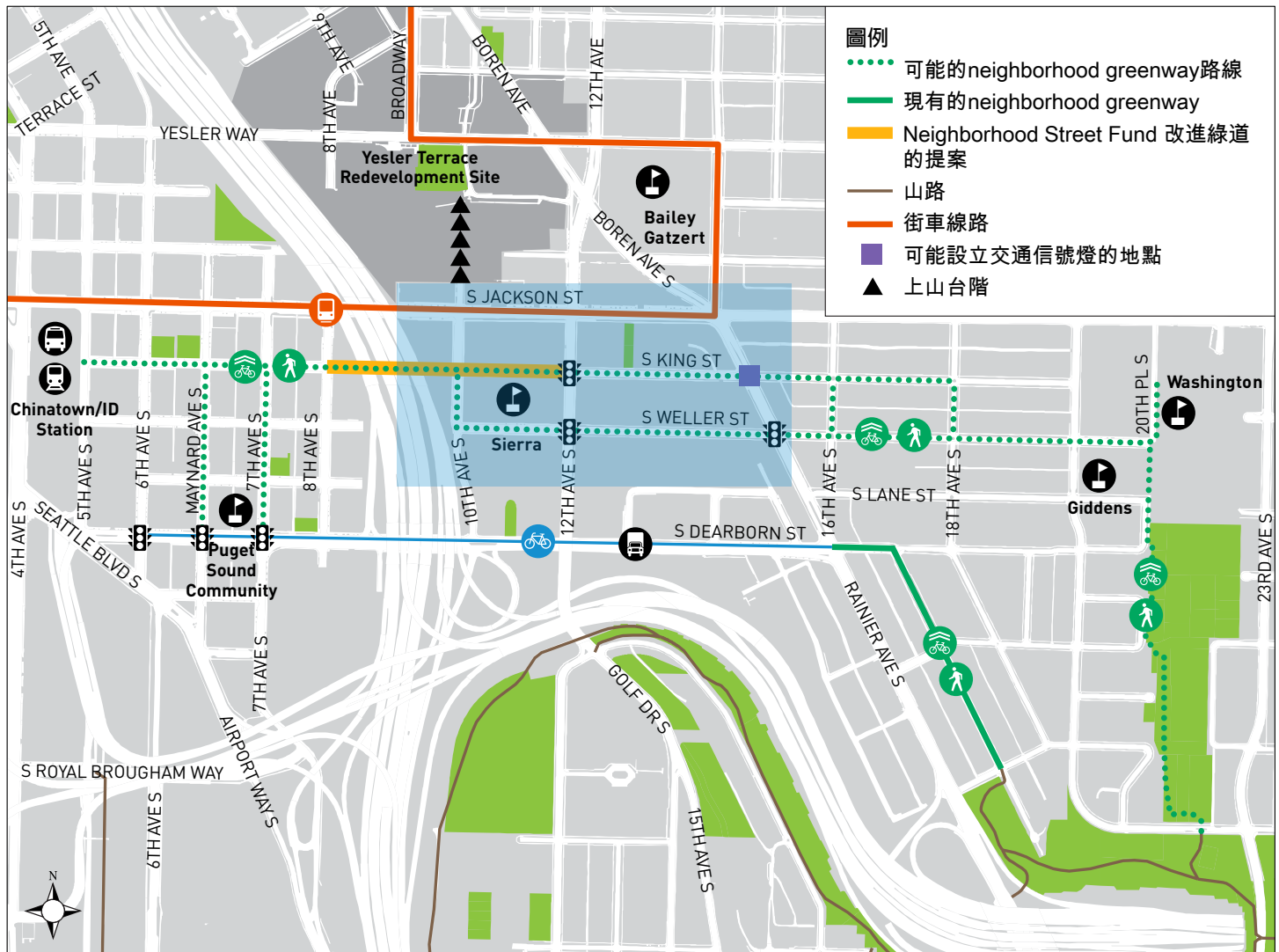
Summer Jawson, Neighborhood Greenway
Program Manager

summer.jawson@seattle.gov or (206) 684-8264

Dawn Schellenberg, Community Engagement Liaison
Dawn.Schellenberg@Seattle.gov or (206) 684-5189

www.seattle.gov/transportation/ballardgreenway.htm

POSSIBLE NEIGHBORHOOD GREENWAY ROUTES



Shaded blue box represents Little Saigon Streetscape Concept extents

This project is funded by the 9-year Levy to Move Seattle, approved by voters in 2015. Learn more about the levy at www.seattle.gov/LevytoMoveSeattle.



Neighborhood greenway的設計元素

減速及停車標誌

- 來往車輛以低速駛入並穿過綠道
- 司機可以更有準備地及時停車並避免相撞事件



更安全地穿越繁忙街道

- 讓老人和兒童更容易穿越街道
- 讓機動車司機意識到步行及騎自行車的人們



減速帶

- 令機動車和自行車減速行駛
- 減少主路車流使用居民區內街道的現象



發動社區

- 提倡並啟用公共空間
- 創造在您的家門口進行綠化、建造迷你公園和公共空間的機會



方向指示牌

- 將街道確定為Neighborhood Greenway以便人們知道該怎樣做



街道及人行道的局部修繕

- 讓您和您的家人能夠更安全地步行及騎車





FACT SHEET

CHINATOWN INTERNATIONAL DISTRICT/ JUDKINS PARK NEIGHBORHOOD GREENWAY

August 2016

VIETNAMESE

There is a lot to celebrate about the Chinatown International District and Judkins Park neighborhoods. People work, live, play, go to school and celebrate a variety of cultures here. Like many neighborhoods in Seattle they are also seeing their fair share of growth. We are working with the community on creating great streets where people can comfortably walk, bike, take transit and drive to their destinations. Help us build a neighborhood greenway that supports your community's goals and gets you, your family, customers and neighbors to where they want to go.

PROJECT INFORMATION & CONTACT

Summer Jawson, Neighborhood Greenway
Program Manager
summer.jawson@seattle.gov or (206) 684-8264

Dawn Schellenberg, Community Engagement Liaison
Dawn.Schellenberg@Seattle.gov or (206) 684-5189

www.seattle.gov/transportation/ballardgreenway.htm

POSSIBLE NEIGHBORHOOD GREENWAY ROUTES



Shaded blue box represents Little Saigon Streetscape Concept extents

This project is funded by the 9-year Levy to Move Seattle, approved by voters in 2015. Learn more about the levy at www.seattle.gov/LevytoMoveSeattle.



Các yếu tố thiết kế của tuyến đường neighborhood greenway

Các Biển báo Giảm Tốc độ và Các Biển báo dừng xe

- Lưu lượng giao thông lúc bình thường đi vào và đi qua tuyến đường greenway
- Các tài xế có thể dừng xe lại và tránh các vụ va chạm một cách tốt hơn



Lối băng qua đường an toàn hơn ở các Tuyến đường đông phương tiện giao thông

- Người cao tuổi và trẻ em băng qua đường dễ dàng hơn
- Làm cho những người lái xe chú ý tới người đi bộ và người đi xe đạp



Các Gờ Giảm Tốc

- Giảm tốc độ của người lái xe và những người đi xe đạp
- Giảm lượng xe đi vào đường tắt



Sự Khuyến khích hoạt động của Khu Phố

- Phát huy và thúc đẩy hoạt động của các không gian công cộng
- Cung cấp các cơ hội mở rộng không gian xanh, các chỗ nghỉ chân, các không gian công cộng ngay bên ngoài cửa nhà quý vị



Tìm đường

- Nhận dạng đường phố nào là một tuyến phố Neighborhood Greenway để mọi người biết được điều gì mình mong đợi.



Các vị trí cần sửa chữa ở mặt Đường và Vỉa hè

- An toàn hơn cho việc đi bộ và đi xe đạp của quý vị và gia đình quý vị

