



Seattle
Department of
Transportation

P.O. Box 34996
Seattle, WA 98124-4996

PRSRT STD
US Postage
PAID
Seattle, WA
Permit No. 2871

If you need this information translated, please call (206) 684-5189.

如果您需要此信息翻譯成中文 請致電(206) 684-5189.

Kung kailangan mo ang impormasyon na ito na nakasalin sa Tagalog mangyari lamang na tumawag sa (206) 684-5189.

Si necesita traducir esta información al español, llame al (206) 684-5189.

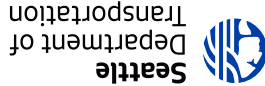
Odeeffannoon kun akka siif (206) 684-5189.

Nếu quý vị cần thông tin này chuyển ngữ sang tiếng Việt xin gọi (206) 684-5189.

የዚህን መረጃ ትርጉም ከፈለጉ፣ በዚህ ስልክ ቁጥር ይደውሉ፡ (206) 684-5189.

ናይዚ ሓበሬታ ትርጉም እንተደሊኹም፣ በዚ ቁጥር ስልክ ይደውሉ፡ (206) 684-5189.

당신이 번역이 정보를 필요로 하는 경우에, (206) 684-5189 로 전화 해주십시오.

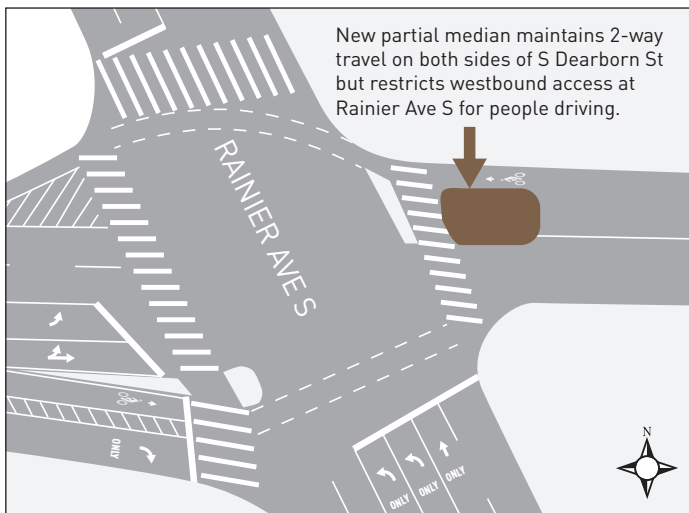


S DEARBORN ST SAFETY AND PAVEMENT IMPROVEMENT PROJECT May 2017



Safety Improvements Coming to Your Neighborhood

Over the last couple of years, we've worked with the community to make it easier to walk, bike, and drive along S Dearborn St. Improvements are being implemented over the next two years and include upgrading pavement condition, adding better pedestrian crossings, reducing cut-through traffic on a residential street, and adding predictability for all travelers on a major truck street. The project also improves bicycle connections from southeast Seattle to Downtown.



Project Schedule

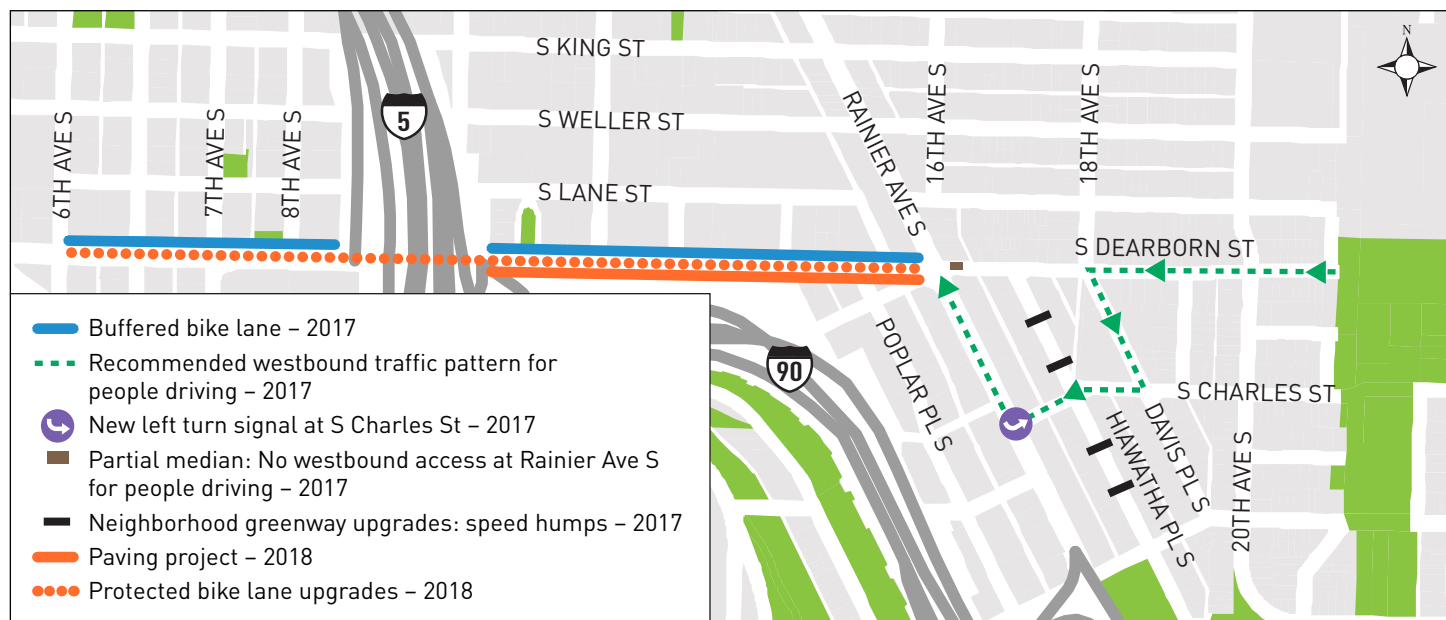
Work will occur in 3 phases from late 2017 to 2018.

2017: This year, as part of the first phase, we'll install buffered bike lanes on S Dearborn St from 6th Ave S to just west of I-5 and from just east of I-5 to Rainier Ave S.

2017: The second phase also begins in 2017, and installs a new left turn signal at Charles St. We will also build a partial median on S Dearborn St at Rainier Ave S that restricts westbound access at Rainier Ave S for people driving. People driving west will access S Dearborn St via Davis Pl S to S Charles St to Rainier Ave S. See diagram at left and map below for more detail.

This phase will also include upgrades to the Hiawatha Neighborhood Greenway, such as speed humps, bike pavement markings, and wayfinding signs.

2018: The third phase paves the street from just east of I-5 to Rainier Ave S, improves pedestrian crossings, and upgrades the bike lanes by adding white plastic posts. The protected bike lanes will run along S Dearborn St from 6th Ave S, under I-5, to Rainier Ave S. Notice of construction will be provided in advance.



Learn more about the project

www.seattle.gov/transportation/dearbornpbl.htm

Questions?

Email Sandra "Sam" Woods, Project Manager, at sandra.woods@seattle.gov or call (206) 733-9408

Funding

All phases of this project are funded by the 9-year Levy to Move Seattle, approved by voters in 2015. Learn more about the levy at www.seattle.gov/levytomoveSeattle

PLANNED STREET DESIGN - S DEARBORN ST

