






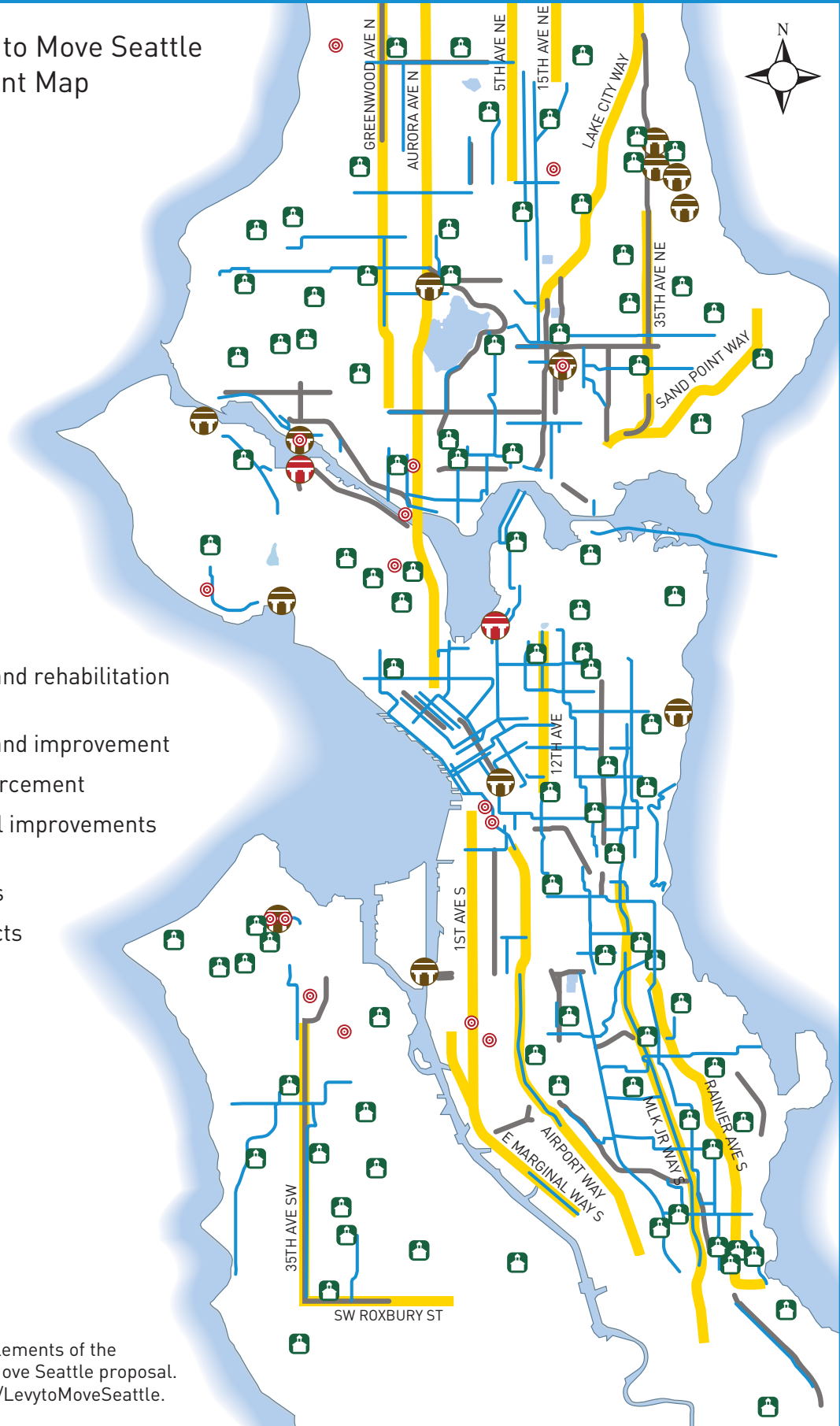


TAKING CARE OF THE BASICS

Transportation Levy to Move Seattle Proposed* Investment Map

LEGEND

-  Bridge replacement and rehabilitation (planning and design)
-  Bridge replacement and improvement
-  Bridge seismic reinforcement
-  Safe Routes to School improvements and education
-  Street paving projects
-  Corridor safety projects
-  Bicycle Master Plan implementation



6.2015






*This map shows some of the elements of the 9-year Transportation Levy to Move Seattle proposal. Learn more at www.seattle.gov/LevytoMoveSeattle.

BUILDING FOR THE FUTURE

Transportation Levy to Move Seattle Proposed* Investment Map



LEGEND

-  Light rail access
(Northgate Pedestrian and Bicycle Bridge; Graham Street Station)
-  Freight mobility improvements
(Lander Street Overpass; East Marginal Way)
-  Transit Plus Multimodal Corridor Projects
-  Pedestrian high priority investment areas
-  Drainage and pedestrian partnerships with Seattle Public Utilities

6.2015

*This map shows some of the elements of the 9-year Transportation Levy to Move Seattle proposal. Learn more at www.seattle.gov/LevytoMoveSeattle.

