






City of Seattle

Existing Marijuana Business Locations and Estimated Allowed Area for Marijuana Businesses Under Zoning Restrictions and Potential City Licensing Requirement

Existing Regulations

-  500' / 1,000' Buffer for Existing State Licensed Retail Locations
-  500' / 1,000' Buffer for Existing Medical Locations
-  Areas Potentially Not Allowed Under City Licensing Restrictions (see description below)
-  Areas Potentially Not Allowed Under Existing Zoning Restrictions
-  Estimated Allowed Areas (5,150 gross acres)

Licensing Option Description

Under this option, the City would not issue a license if the location was within **1,000 feet** of the perimeter of the grounds of any of the following entities:

- Childcare Center
- Recreation Center or Facility
- Public Park
- Public Transit Center
- Library

Or within **1,000 feet** of any of the following entities:

- Public or Private Elementary or Secondary School
- Public Playground

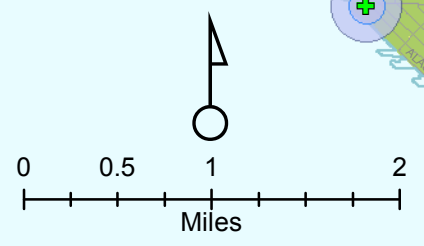
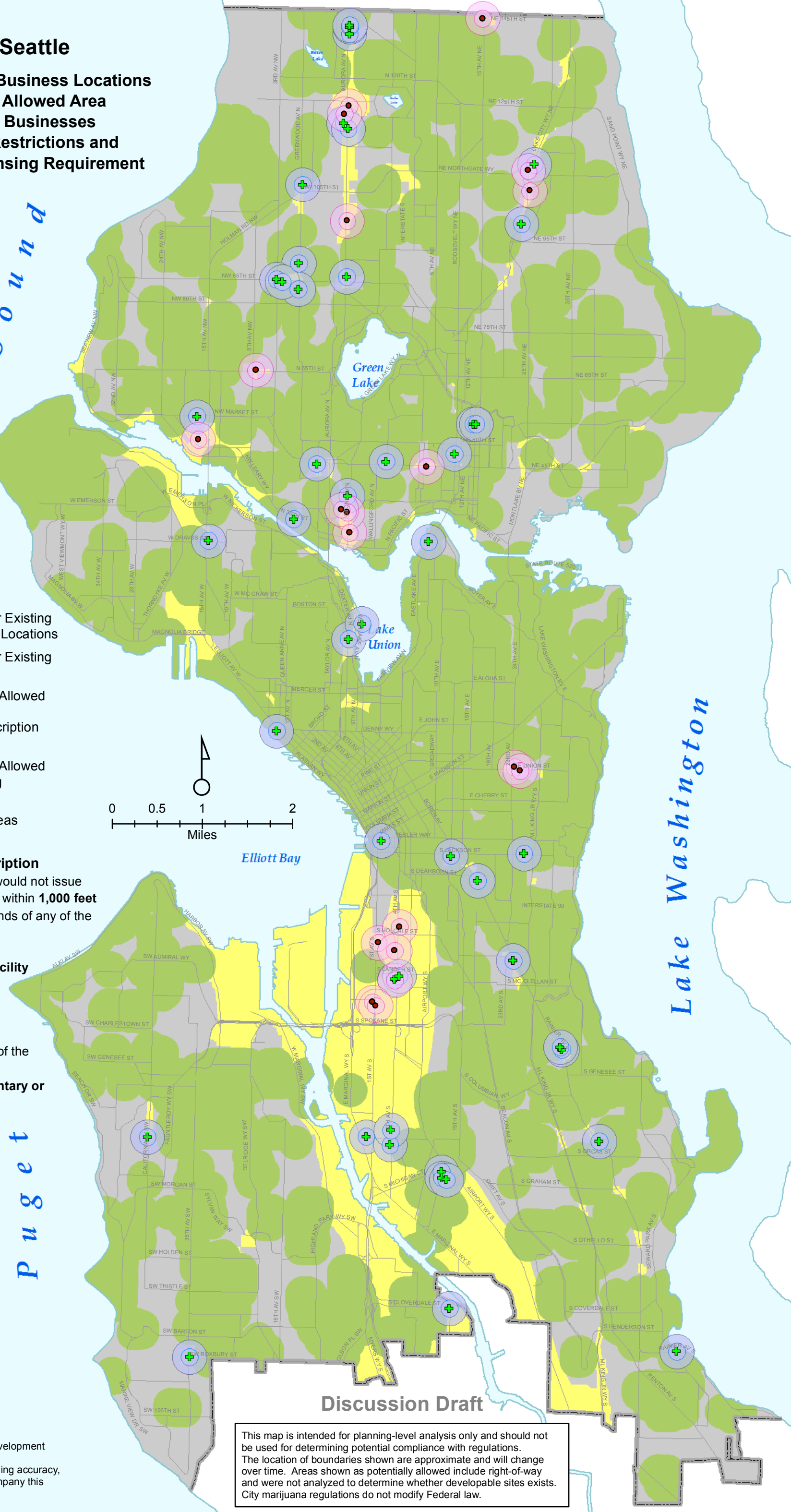


City of Seattle
Edward B. Murray, Mayor

November 16, 2015

Prepared by:
City of Seattle
Department of Planning and Development

No warranties of any sort, including accuracy, fitness or merchantability, accompany this product.



Discussion Draft

This map is intended for planning-level analysis only and should not be used for determining potential compliance with regulations. The location of boundaries shown are approximate and will change over time. Areas shown as potentially allowed include right-of-way and were not analyzed to determine whether developable sites exist. City marijuana regulations do not modify Federal law.