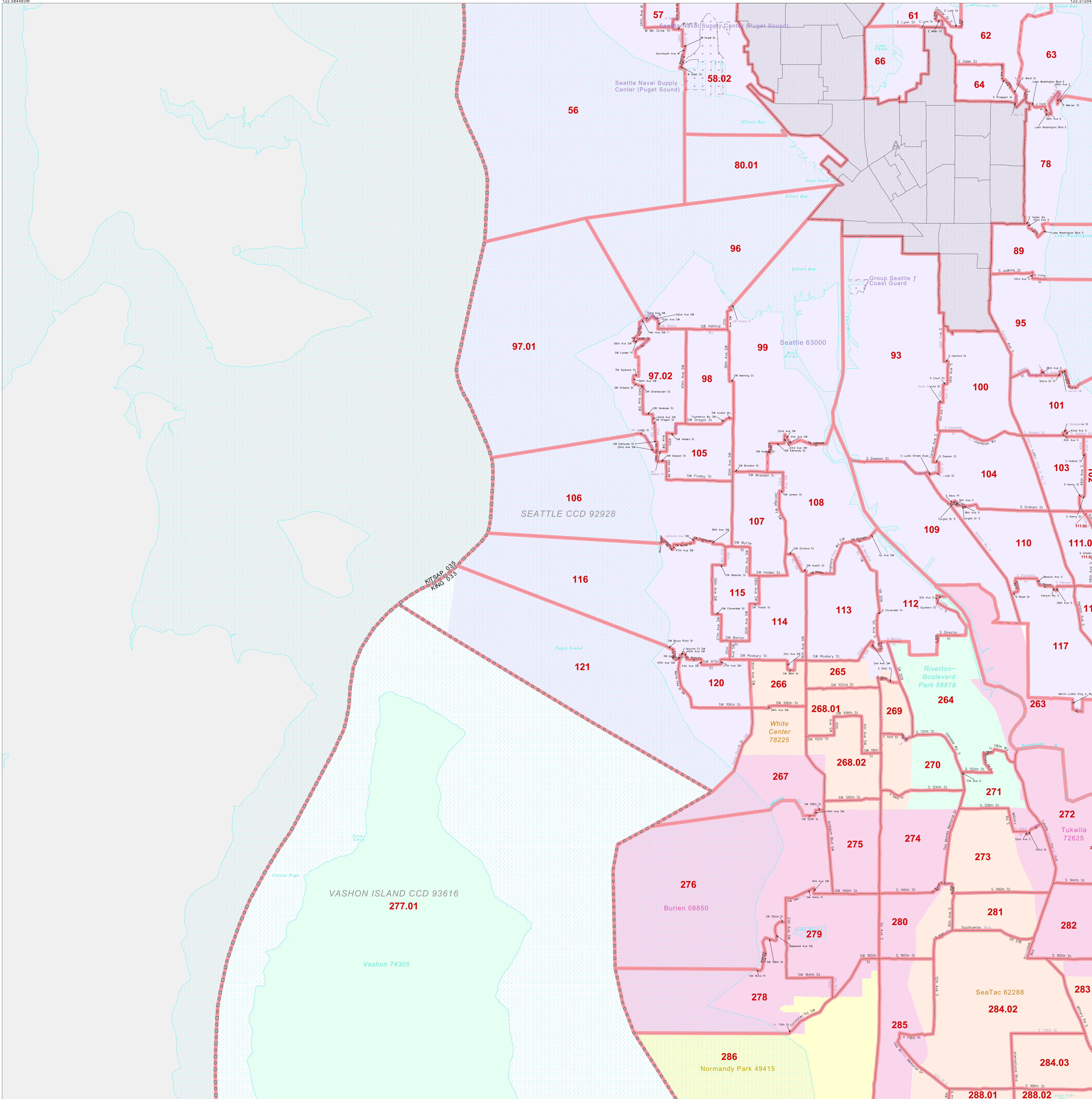


CENSUS TRACT OUTLINE MAP (CENSUS 2000)

47.644264N
122.584493W

47.644264N
122.272044W



ABBREVIATED LEGEND

SYMBOL	NAME STYLE
☆☆☆☆	INTERNATIONAL
*****	AIR (FEDERAL)
☆☆☆☆☆	Trust Land
◆◆◆◆◆	OTSA / TDSA
◆◆◆◆◆	TRIBAL SUBDIVISION
◆◆◆◆◆	AIR (State)
◆◆◆◆◆	SDA/ISA
	STATE
	COUNTY
	CENSUS COUNTY DIV.
	Consolidated City
	Incorporated Place
	Census Designated Place
	Census Tract

Abbreviation Reference: AIR = American Indian Reservation; Trust Land = OTF-Reservation Trust Land; OTSA = Oklahoma Tribal Statistical Area; TDSA = Tribal Designated Statistical Area; Tribal Subdivision = American Indian Tribal Subdivision; SDA/ISA = State Designated American Indian Statistical Area

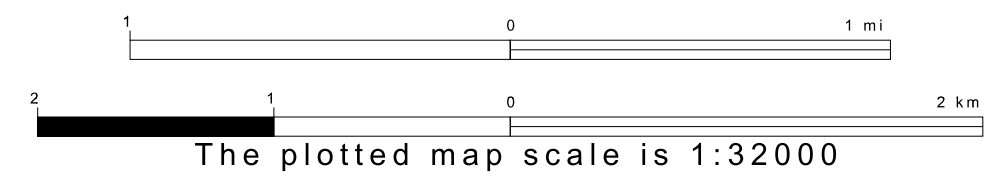
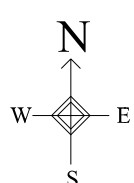
FEATURES	FEATURES
All Roads	Stream/Shareline
Railroad	Intermittent Stream
Play/Power Line	River/Lake
Physical Feature	Glacier
Navigable Boundary	
Military	

Inset Out Area

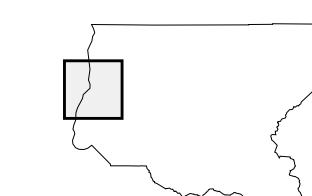
OFF-RESERVATION TRUST LAND NAMES
T2375 Muckleshoot

47.432252N
122.584493W

47.432252N
122.272044W



Sheet Location within County



Key to Adjacent Sheets

1	2
6	7
11	12

ST: Washington (53)
COU: King (033)
SHEET 6 OF 19 PARENT SHEETS

