SA1369 CAPITOL HILL

PROPOSED (3) ANTENNA SECTORS

1525 11TH AVENUE SEATTLE, WA 98122T

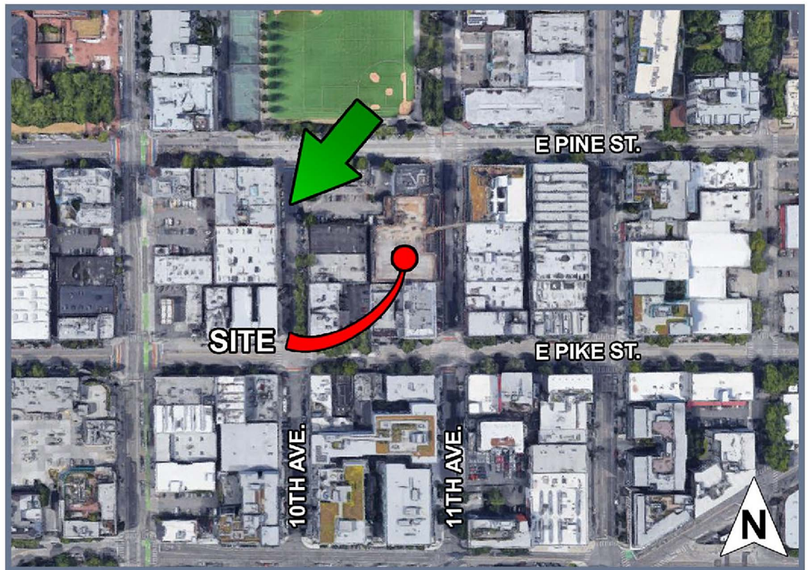

LOCATION 47° 36' 52.78" N 122° 19' 06.75" W © 2020 GOOGLE MAPS

EXISTING

PROPOSED NORTHWEST ELEVATION (LOOKING SOUTHEAST)

Disclaimer: These photographic simulations have been provided to aid in visualizing how the proposed wireless telecommunications facility shown herein would appear if constructed. While these renderings are not an exact science, they have been prepared diligently to accurately reflect dimensions, scale, depth, coloring, texture, and other important elements in the proposed design insofar as the digital medium allows. Taken together with the engineering drawings and other materials submitted with the application, they are fair and reasonable visual depictions of how the proposed site would appear.

SA1369 CAPITOL HILL

PROPOSED (3) ANTENNA SECTORS

1525 11TH AVENUE SEATTLE, WA 98122T

LOCATION 47° 36' 52.78" N 122° 19' 06.75" W © 2020 GOOGLE MAPS

EXISTING

PROPOSED NORTHEAST ELEVATION (LOOKING SOUTHWEST)

Disclaimer: These photographic simulations have been provided to aid in visualizing how the proposed wireless telecommunications facility shown herein would appear if constructed. While these renderings are not an exact science, they have been prepared diligently to accurately reflect dimensions, scale, depth, coloring, texture, and other important elements in the proposed design insofar as the digital medium allows. Taken together with the engineering drawings and other materials submitted with the application, they are fair and reasonable visual depictions of how the proposed site would appear.

SA1369 CAPITOL HILL

PROPOSED (3) ANTENNA SECTORS

1525 11TH AVENUE SEATTLE, WA 98122T

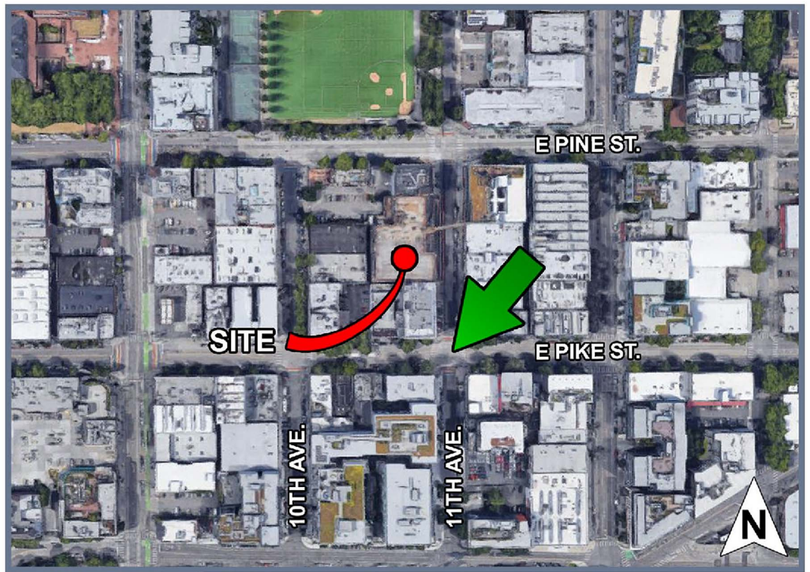

LOCATION 47° 36' 52.78" N 122° 19' 06.75" W © 2020 GOOGLE MAPS



EXISTING

PROPOSED SOUTHEAST ELEVATION (LOOKING NORTHWEST)

Disclaimer: These photographic simulations have been provided to aid in visualizing how the proposed wireless telecommunications facility shown herein would appear if constructed. While these renderings are not an exact science, they have been prepared diligently to accurately reflect dimensions, scale, depth, coloring, texture, and other important elements in the proposed design insofar as the digital medium allows. Taken together with the engineering drawings and other materials submitted with the application, they are fair and reasonable visual depictions of how the proposed site would appear.

SA1369 CAPITOL HILL

PROPOSED (3) ANTENNA SECTORS

1525 11TH AVENUE SEATTLE, WA 98122T

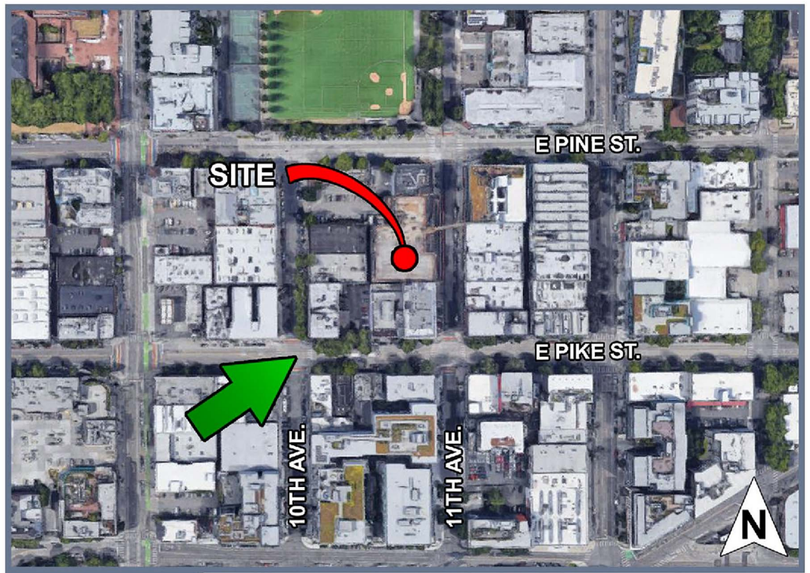

LOCATION 47° 36' 52.78" N 122° 19' 06.75" W © 2020 GOOGLE MAPS



EXISTING

PROPOSED SOUTHWEST ELEVATION (LOOKING NORTHEAST)

Disclaimer: These photographic simulations have been provided to aid in visualizing how the proposed wireless telecommunications facility shown herein would appear if constructed. While these renderings are not an exact science, they have been prepared diligently to accurately reflect dimensions, scale, depth, coloring, texture, and other important elements in the proposed design insofar as the digital medium allows. Taken together with the engineering drawings and other materials submitted with the application, they are fair and reasonable visual depictions of how the proposed site would appear.