SoundEarth Strategies, Inc.
2811 Fairview Avenue East, Suite 2000
Seattle, Washington 98102

PHASE I ENVIRONMENTAL SITE ASSESSMENT



Property:
DoIT Communications Shop Property
1933 Minor Avenue
Seattle, Washington

Prepared for:
City of Seattle Department of Finance and Administrative Services
700 5th Avenue
Seattle, Washington

Report Date:
December 3, 2014

Phase I Environmental Site Assessment

Property:

DoIT Communications Shop Property
1933 Minor Avenue
Seattle, Washington 98101

Prepared for:

City of Seattle Department of Finance and Administrative Services
700 5th Avenue
Seattle, Washington 98124

Project No.: 0987-011

Prepared by:

Travis Zandi
Staff Scientist

Reviewed by:

Ryan Bixby
President

December 3, 2014

SoundEarth Strategies

TABLE OF CONTENTS

EXECUTIVE SUMMARY ..... **ES-i**

1.0 INTRODUCTION **1**

1.1 PURPOSE OF ASSESSMENT 1
1.2 METHODOLOGY/SCOPE OF WORK 1
1.3 LIMITATIONS OF REPORT 2

2.0 PROPERTY DESCRIPTION **2**

2.1 LOCATION AND LEGAL DESCRIPTION 3
2.2 STRUCTURES AND IMPROVEMENTS 3
2.3 CURRENT PROPERTY ZONING AND USE 3
2.4 ADJOINING PROPERTIES 3
2.5 GEOLOGIC CONDITIONS 4
2.5.1 Geology 4
2.5.2 Hydrologic and Hydrogeologic Environment 4
2.6 SUMMARY 4

3.0 USER-PROVIDED INFORMATION **4**

3.1 TITLE RECORDS 5
3.2 ENVIRONMENTAL LIENS OR ACTIVITY AND USE LIMITATIONS 5
3.3 SPECIALIZED KNOWLEDGE 5
3.4 VALUATION REDUCTION FOR ENVIRONMENTAL ISSUES 5
3.5 OBVIOUS OR COMMONLY KNOWN PROPERTY INFORMATION 5
3.6 CURRENT OWNER, PROPERTY MANAGER, AND OCCUPANT 5
3.7 REASON FOR PERFORMING PHASE I ESA 5
3.8 PREVIOUS ENVIRONMENTAL REPORTS 5
3.9 SUMMARY 5

4.0 HISTORICAL REVIEW **6**

4.1 HISTORICAL USE OF THE PROPERTY 6
4.2 HISTORICAL USE OF ADJOINING PROPERTIES 7
4.3 HISTORICAL USE OF SURROUNDING PROPERTIES 9
4.4 SUMMARY 9

5.0 REGULATORY REVIEW **9**

6.0 PROPERTY RECONNAISSANCE **13**

6.1 GROUNDS AND BUILDINGS 13
6.1.1 Discussion Regarding Property Observations 15
6.2 ADJOINING PROPERTIES 15

TABLE OF CONTENTS (CONTINUED)

6.3 SUMMARY 15

7.0 INTERVIEWS 15

7.1 INTERVIEW WITH SITE MANAGER/PROPERTY OWNER 15
7.2 INTERVIEW(S) WITH OTHERS 16
7.3 SUMMARY 16

8.0 DATA GAPS 16

9.0 FINDINGS AND OPINIONS 16

10.0 CONCLUSIONS 18

11.0 PREPARER'S CREDENTIALS 18

12.0 DEVIATIONS 18

13.0 ADDITIONAL SERVICES 18

14.0 REFERENCES 19

15.0 STATEMENT OF THE ENVIRONMENTAL PROFESSIONAL 21

FIGURES

1 Property Location Map
2 Property Plan

PHOTOGRAPHS

Property Photographs
Historical Aerial Photographs

APPENDICES

A Copies of Supporting Documents
Current and Archived County Assessor Records
Building Permit Files
Historical Maps
B EDR Radius Report
C Qualifications of the Environmental Professional

EXECUTIVE SUMMARY

The City of Seattle Department of Finance and Administrative Services commissioned SoundEarth Strategies, Inc. to complete a Phase I Environmental Site Assessment of the Department of Information Technology Communications Shop Property located at 1933 Minor Avenue in Seattle, Washington (the Property). The purpose of this environmental site assessment is to identify, to the extent feasible, recognized environmental conditions that may have resulted from the use, manufacture, storage, and/or disposal of hazardous or toxic substances that could affect the future acquisition and/or development of the Property. The scope of work included a review of historical documents regarding the Property, review of current federal and state lists citing known and potentially contaminated sites, interviews with present owners and site managers, a Property reconnaissance, and preparation of this report.

Based on information reviewed in the course of this investigation and as discussed in appropriate sections of this report, it appears that the Property was initially developed in the early 1900s with a fire station. The fire station was demolished and replaced with the existing building in 1951. A fire station operated on the Property until at least 1970 and has been occupied by a communications shop since 1975. At the time of the Property visit, the Property was occupied by the City of Seattle Department of Information Technology. Adjoining properties include a mix of residential and commercial development.

The following issues of potential environmental concern were identified during the course of our investigation:

- **The historical use and storage of heating oil on the Property.** The on-Property building was historically heated by an oil-burning furnace. Building plans indicate that a heating oil underground storage tank (UST) was located on the northern portion of the Property. A vent pipe for the heating oil UST was observed during the Property reconnaissance. The historical use and storage of heating oil is considered a recognized environmental condition (REC) and presents a moderate risk of impacts to the Property.
- **The potential historical use and storage of fuel at the Property for the fleet of fire department vehicles.** The on-Property building was historically occupied by a fire station. Although no records were observed suggesting that the vehicles used by the fire department were refueled on the Property, it was very common for fire stations in Seattle during the 1900s to be equipped with one or more USTs and fuel-dispensing pump islands. As such, the potential underground storage and dispensing of fuel for vehicles at the Property is considered a REC and presents a moderate risk of impacts to the Property. If additional information is gathered that demonstrates fuel was not stored or dispensed at the Property, this REC would no longer exist.
- **The historical operation of a machine shop on the southeast-adjoining property.** A machine shop operated on the southeast-adjoining property between at least 1947 and 1960. Although impacts to the property have not been reported, considering the upgradient hydrologic position of the facility relative to the Property, the historical operation of a machine shop on the southeast-adjoining property constitutes a REC with a low to moderate risk of impacts to the Property.
- **The historical operation of a tire repair shop and the current and historical operation of a dry cleaner on the west-adjoining property.** The west-adjoining property was occupied by a tire repair shop between at least 1950 and 1983. The shop was equipped with three 4,000-gallon

USTs and a hydraulic hoist. The building was remodeled for retail use in 1983. A dry cleaner has operated on the southern portion of the west-adjoining property since at least 1986. Although impacts to the property have not been reported, considering the crossgradient hydrologic position of the facility relative to the Property, the historical operation of a dry cleaner and a tire repair shop on the adjoining property constitutes a REC with a low risk of impacts to the Property.

- **The historical operation of a dye works approximately 65 feet southeast of the Property.** The property southeast of the southeast-adjoining property was historically occupied by a dye works and dry cleaner between at least 1905 and 1955. The facility was located in an inferred upgradient hydrologic position relative to the Property. Although impacts to the property have not been reported, considering the vintage of the facility and the upgradient location, the historical operation of a dye works near the Property constitutes a REC with a low risk of impacts to the Property.
- **The historical operation of a retail gasoline service station on the south-adjoining property.** A retail gasoline service station was constructed on the southern portion of the south-adjoining property in 1952. The service station was equipped with two 3,000-gallon USTs, one 120-gallon waste oil UST, and one hydraulic hoist. The service station operated until at least 1975. The USTS were removed prior to 1992 and petroleum products were detected in the soil beneath the site. A final cleanup report was submitted in 1996 and Ecology granted a determination of No Further Action in 1997. Considering the regulatory status of the property, the historical operation of a retail gasoline service station on the adjoining property does not constitute a REC.
- **The historical operation of retail gasoline service stations on the north-adjoining property.** A retail gasoline service station was constructed on the southwestern portion of the north-adjoining property in 1937. The station was equipped with six fuel-dispensing pumps, one 2,000-gallon UST, one 1,000-gallon UST, and one 500-gallon UST. One 4,000-gallon UST was installed in 1952. The service station was demolished and replaced with a new service station in 1960 and in 1969. A car wash and retail gasoline service station was constructed on the southeastern portion of the property in 1971. Petroleum hydrocarbons and benzene have been detected in the soil and groundwater beneath both historical service stations. Subsequent groundwater sampling indicated that groundwater beneath the car wash facility flowed to the north and did not migrate off-site. The property was redeveloped in 2007 with the existing 12-story retirement facility. Considering the downgradient hydrologic position relative to the Property and the redevelopment of the site, the historical operation of retail gasoline service stations on the north-adjoining property is not considered to represent a REC.
- **The historical use and storage of heating oil on adjoining properties.** Numerous buildings on the south- and west-adjoining properties were historically heated by oil-burning furnaces. Heating oil releases are generally limited in nature and extent. As such, the use and storage of heating oil on the adjoining properties does not constitute a REC.

This executive summary is presented solely for introductory purposes and the information contained in this section should be used only in conjunction with the full text of this report. A complete description of the project, Property conditions, investigative methods, and investigation results is contained within this report.

1.0 INTRODUCTION

1.1 PURPOSE OF ASSESSMENT

SoundEarth Strategies, Inc. (SoundEarth) was commissioned by City of Seattle Department of Finance and Administrative Services (City of Seattle FAS) to complete a Phase I Environmental Site Assessment (ESA) of the Department of Information Technology (DoIT) Communications Shop Property located at 1933 Minor Avenue in Seattle, Washington (the Property). The primary purpose of this ESA is to identify, to the extent feasible, recognized environmental conditions (RECs) resulting from the use, manufacture, storage, and/or disposal of hazardous or toxic substances that could affect the future acquisition and/or development of the Property.

This study is intended to satisfy the level of effort often referred to as “all appropriate inquiry" in the Comprehensive Environmental Response, Compensation and Liability Act (CERCLA), 42 USC § 9601, with the objective of allowing City of Seattle FAS to identify potential issues of environmental concern associated with the Property.

1.2 METHODOLOGY/SCOPE OF WORK

This Phase I ESA was conducted in accordance with procedures outlined in American Society for Testing and Materials (ASTM) E1527-13, Standard Practice for Environmental Site Assessments: Phase I Environmental Site Assessment Process. ASTM E1527-13 uses the term "recognized environmental conditions" to assess environmental risks associated with a property. The term is defined as "the presence or likely presence of any hazardous substances or petroleum products in, on, or at a property: (1) due to any release to the environment; (2) under conditions indicative of a release to the environment; or (3) under conditions that pose a material threat of a future release to the environment." The term is not intended to include de minimis conditions that generally do not present a material risk of harm to public health or the environment and that generally would not be the subject of an enforcement action if brought to the attention of appropriate governmental agencies.

Two additional categories of RECs are included in ASTM E1527-13: historical recognized environmental conditions and controlled recognized environmental conditions. ASTM E1527-13 uses the term “historical recognized environmental condition” (HREC) to define environmental risks associated with “…a past release of any hazardous substances or petroleum products that has occurred in connection with the property and has been addressed to the satisfaction of the applicable regulatory authority or meeting unrestricted residential use criteria established by a regulatory authority, without subjecting the property to any required controls.” A “controlled recognized environmental condition” (CREC) is defined as “…a REC resulting from a past release of hazardous substances or petroleum products that has been addressed to the satisfaction of the applicable regulatory authority…with hazardous substances or petroleum products allowed to remain in place subject to the implementation of required controls.”

The scope of work for this Phase I ESA included the following tasks:

- A review of various sources of historical information dating back to 1893, which are identified in Section 4.0, including reverse city street directories (such as those published by Polk, Inc.), Sanborn Fire Insurance Maps (Sanborn Maps), Kroll Atlases, local planning and assessment records, and available aerial photographs of the Property and vicinity.

- A review of current federal databases, including the United States Environmental Protection Agency (EPA) Comprehensive Environmental Response, Compensation, and Liability Information System (CERCLIS) database, the EPA National Priority List (NPL), the EPA Resource Conservation and Recovery Act (RCRA) Notifiers, RCRA Corrective Action Report, Facility Index System (FINDS), Emergency Response Notification System (ERNS), and other lists.
- A review of current state databases, including the listing of underground storage tanks (USTs), Leaking Underground Storage Tanks (LUSTs), solid waste facilities (SWFs), Voluntary Cleanup Program (VCP) sites, Confirmed and Suspected Contaminated Sites (CSCSs) and other ASTM standard databases.
- A review of United States Geological Survey (USGS) topographic maps to identify the physiographic setting of the Property.
- A reconnaissance of the Property and surrounding area to evaluate the current operations and look for visual and/or olfactory evidence of contamination, such as stained soil, unusual odors, distressed vegetation, pipes, drums, oil sheens and/or discolored water, and improper manufacturing or waste disposal practices.
- Interview with Ms. Sabrina Buchanan, City of Seattle FAS (User representative) and Mr. Troy Whitehall (tenant representative). An inquiry was also made with Ms. Iris Murphy of the Seattle Fire Marshal's Office Records Division regarding information that they may have regarding the Property.
- The preparation of this report.

1.3 LIMITATIONS OF REPORT

This Phase I ESA report is for the exclusive use of City of Seattle FAS. The purpose of this report is to provide the client with an assessment of the potential for the presence of contamination on the Property. Phase I ESAs are non-comprehensive and may not identify all environmental risk associated with the Property. This study did not include an investigation for the presence of asbestos-containing materials, lead-based paint, radon gas, electro-magnetic fields from high-voltage power transmission lines, wetlands, endangered species, floodplains, vapor intrusion, or other issues not described in the aforementioned scope of work or within the ASTM Standard E1527-13 guidance document.

Within the limitations of scope, schedule, and budget, our services have been executed in general accordance with procedures specified in ASTM E1527-13. Because the SoundEarth report is based upon readily available and reasonably ascertainable information, the accuracy of which was not verified, SoundEarth cannot and does not guarantee that the Property is free of hazardous or potentially hazardous materials or conditions, or that latent or undiscovered conditions will not become evident in the future. Since Property activities beyond the control of SoundEarth could change at any time after the completion of this assessment, the observations, findings, and opinions can only be considered valid as of the date hereof. This report should not be relied upon after 180 days from the date it was issued.

2.0 PROPERTY DESCRIPTION

The following subsections provide a summary of the location, legal description, and current use of the Property, as well as a discussion of surrounding land use.

2.1 LOCATION AND LEGAL DESCRIPTION

The Property is located at 1933 Minor Avenue in Seattle, Washington, as shown in Figure 1. The Property consists of a rectangular-shaped tax parcel (King County Parcel No. 066000-2195) that covers approximately 14,400 square feet (0.33 acres) of land in Township 25/Range 4/Section 29. Figure 2 depicts a plan view/layout of the Property. According to the King County iMap application, the Property is located at an approximate elevation of 130 to 135 feet above mean sea level, with the highest elevations on the southern portion of the Property.

The following is a legal description of the Property:

LOTS 7 AND 8 OF BLOCK 52, HEIRS OF S.A. BELL SECOND ADDITION TO TOWN OF SEATTLE, IN KING COUNTY WASHINGTON.

2.2 STRUCTURES AND IMPROVEMENTS

The Property is currently occupied by a 1951-vintage, one-story building that encloses approximately 3,788 square feet of space. The masonry-framed structure has a built-up roof and is heated by natural gas heaters. Additional improvements include an asphalt-paved parking lot, as shown on Figure 2. Photographs taken during the Property reconnaissance are included as attachments to this report.

Potable water and sewer service are provided to the Property by the City of Seattle. Puget Sound Energy provides natural gas, and Seattle City Light provides electricity to the building. Solid waste disposal and recycling services are provided by CleanScapes. No evidence of potable or process water supply wells on the Property was found.

2.3 CURRENT PROPERTY ZONING AND USE

According to the City of Seattle Department of Planning and Development Parcel Data database, the Property is zoned Downtown Mixed Commercial, which is used for commercial and multi-family residential purposes. The current tenants of the building are the City of Seattle DoIT Communications Shop. Exterior areas of the Property include an asphalt-paved parking lot.

2.4 ADJOINING PROPERTIES

Development in the vicinity of the Property is a mix of residential and commercial. Uses of adjoining properties at the time of the SoundEarth Property reconnaissance are summarized below, and are also shown on Figure 2.

- **North.** A retirement facility is located across Denny Way.
- **East.** The east-adjoining properties across Minor Avenue are occupied by an asphalt-paved parking lot and a commercial building occupied by Kroesen's Uniforms.
- **South.** The south-adjoining properties are occupied by a group home, a warehouse, and a commercial building occupied by Modern Digital.
- **West.** A retail building occupied by a grocery store and a dry cleaner is located across Virginia Street.

2.5 GEOLOGIC CONDITIONS

Geologic conditions often influence the environmental conditions of a property. Underlying soil types and bedrock formations may facilitate or impede the migration of chemical contaminants in groundwater or soil vapor and may be a source of contaminants such as radon and metals. This section of the report summarizes known geologic factors and conditions that may impact the Property with regard to environmental concerns.

2.5.1 Geology

The Geologic Map of Seattle—A Progress Report (Troost et al. 2005), indicates that the Property is underlain by pre-Fraser glaciation age deposits. These deposits consist of a dense mixture of silt, sand, gravel, and clay, which typically are characterized by relatively low vertical hydraulic conductivity. The Troost map also indicates that the Property is located in an area of modified land.

Shannon and Wilson, Inc. conducted a geotechnical investigation at 1205 Stewart Street, located approximately 325 feet east of the Property, in 1991. Four borings were advanced in the course of that investigation to depths between 31 and 46 feet below ground surface (bgs). The borings encountered approximately 4.5 to 17 feet of loose to medium dense silty sand, sandy silt, and sandy, silty clay, identified as fill material. The fill material was underlain by approximately 2.5 to 13 feet of medium dense silty sand and sandy silt and hard sandy, silty clay to the total depths explored. In one boring, 23.5 feet of clay was underlain by very dense silty sand, identified as glacial deposits.

2.5.2 Hydrologic and Hydrogeologic Environment

Both the King County iMap application and the USGS Topographic Map of the Seattle North, Washington Quadrangle, published in 1983, depict the topography in the vicinity of the Property as sloping downward to the northwest. The topographic map depicts the closest surface water body as Lake Union, which is located approximately 0.6 miles to the north.

Based solely upon inference from local topography, drainage patterns, and surface water flow, it appears that shallow-seated groundwater in the vicinity of the Property flows in a general northwesterly direction. Based on this inferred groundwater flow direction, potential off-Property sources of chemical contamination that might adversely affect the Property would, therefore, most likely be located to the southeast in an inferred upgradient hydrologic position relative to the Property.

Review of Shannon and Wilson Inc. geotechnical report at 1205 Stewart Street indicated that groundwater was encountered at approximate depths between 11 and 33 feet bgs.

2.6 SUMMARY

The operation of a dry cleaning facility on the adjoining property is considered to represent an issue of potential environmental concern and is discussed further in Section 9.0.

3.0 USER-PROVIDED INFORMATION

The following subsections summarize the information provided by the User of this Phase I ESA.

3.1 TITLE RECORDS

A preliminary title report or chain-of-title report was not provided by the client to SoundEarth for review prior to production of this report. However, selected Property ownership documents were provided to SoundEarth by the City of Seattle FAS. These documents may provide information about the Property, including ownership and other interests in the land, easement, and liens. Not all liens, defects, and encumbrances affecting title to the land may be included.

A deed included in the provided documents indicates that the City of Seattle purchased the Propety in 1903. The deed was accepted by ordinance of the City of Seattle in 1909. An ordinance from 1972 authorized the establishment of a communications facility on the Property. No easements or liens were included in the provided documents.

3.2 ENVIRONMENTAL LIENS OR ACTIVITY AND USE LIMITATIONS

According to an interview with the User (Mr. Spencer Bahner, City of Seattle DoIT Communications Shop), there are no environmental liens encumbering the Property or current limitations on either activity or use of the Property.

3.3 SPECIALIZED KNOWLEDGE

No specialized knowledge regarding the Property was provided by City of Seattle FAS.

3.4 VALUATION REDUCTION FOR ENVIRONMENTAL ISSUES

No Property valuation reduction relating to environmental concerns was reported by City of Seattle FAS.

3.5 OBVIOUS OR COMMONLY KNOWN PROPERTY INFORMATION

Mr. Bahner was unaware of environmental concerns regarding the Property.

3.6 CURRENT OWNER, PROPERTY MANAGER, AND OCCUPANT

King County Assessor records list the owner of the Property as City of Seattle FAS. The Property is currently developed with a garage. This garage is occupied by the City of Seattle DoIT Communications Shop.

3.7 REASON FOR PERFORMING PHASE I ESA

SoundEarth prepared this Phase I ESA at the request of City of Seattle FAS in an effort to identify potential issues of environmental concern associated with the Property.

3.8 PREVIOUS ENVIRONMENTAL REPORTS

No previous environmental reports related to this investigation were provided to SoundEarth.

3.9 SUMMARY

No issues of potential environmental concern were identified during our review of User-provided information.

4.0 HISTORICAL REVIEW

The history of land use for the Property and surrounding areas was evaluated to identify past uses that might have had adverse effects on the environmental conditions, primarily through the use of potentially hazardous materials. The following history of the Property and surrounding parcels is based on a compilation of information obtained from the following resources:

- King County Assessment records reviewed online and at Puget Sound Regional Archives
- City of Seattle Department of Planning and Development building permit files
- City of Seattle Engineering Department sewer cards
- Ownership documents provided by the City of Seattle
- Heiden's and Polk City Directories
- Historical City Atlases and Maps – Sanborn Maps and Kroll Atlases of Seattle
- Aerial Photographs

Selected copies of the information sources described above are included in the Photographs and Appendix A of this report.

4.1 HISTORICAL USE OF THE PROPERTY

CHRONOLOGICAL DEVELOPMENT AND USE HISTORY FOR THE PROPERTY

Date(s)	Source	Description	Potential Issues of Environmental Concern
1893-1905	Sanborn Map	The Property is vacant and undeveloped.	None
1908	Kroll Map, Tax Records, Sewer Card	A two-story, wood-framed fire station is constructed on the northern portion of the Property. Heat is provided by an on-Property steam boiler. The fuel source of the boiler is not indicated in the available records. In addition, tax records list the construction date as 1904, while the 1905 Sanborn Map shows the Property as undeveloped. A sewer card indicates a connection to the sanitary sewer, but does not include a date.	None
1920-1950	Sanborn Maps, Kroll Maps, Reverse Directories, Aerial Photographs	The Property is developed with a fire station. Although no records were observed documenting the storage of fuel for the fire department's vehicles, fire stations during this time period were commonly equipped with USTs to refuel their fleet.	The potential use and storage of petroleum in USTs at the Property.

Date(s)	Source	Description	Potential Issues of Environmental Concern
1951	Tax Records, DPD, Sewer Card	The 1904-vintage fire station is demolished and the existing one-story, masonry-framed fire station is constructed on the Property. Heat is provided by an oil-burning furnace. Building plans indicate that a 30-barrel (approximately 950-gallon) heating oil UST was located on the northern portion of the Property. The building is connected to the sanitary sewer.	The use and storage of heating oil.
1966-1970	Tax Records, Reverse Directories, Sanborn Map	The Property is occupied by a fire station.	None
1972	Ownership documents	The on-Property building is vacated by the fire department and occupied by a communications facility for the City of Seattle.	None
1975-2013	Reverse Directories, DPD	The Property is occupied by a communications garage for the City of Seattle. A backup generator with a diesel AST was installed on the western portion of the Property in 2002.	None

4.2 HISTORICAL USE OF ADJOINING PROPERTIES

This section describes the findings of SoundEarth's research into the historical usage of the adjoining properties. These adjoining properties are depicted on Figure 2.

North-Adjoining Property

The north-adjoining property across Denny Way was initially developed with single- and multi-family residences between 1890 and 1910. A retail gasoline service station was constructed on the southwestern portion of the property in 1937. The service station was equipped with six fuel-dispensing pumps, one 2,000-gallon UST, one 1,000-gallon UST, and one 500-gallon UST. One 4,000-gallon UST was installed in 1952. The service station was demolished and replaced with a new service station in 1960. Tax records list one 4,000-gallon UST and one 550-gallon UST. The 1960-vintage service station was demolished in 1968 and a new service station was constructed in 1969. A car wash and retail gasoline service station was constructed on the southeastern portion of the property in 1971. The facility was equipped with one 12,000-gallon UST, two 6,000-gallon USTs, and one 4,000-gallon UST. The 1969-vintage service station was demolished between 1980 and 1985 and a parking lot constructed on the property. The car wash was occupied by a truck rental facility by 1996. The building was demolished in 2007 when the existing 12-story retirement facility (116 Fairview Avenue North) was constructed on the property.

East-Adjoining Property

The east-adjoining property across Minor Avenue was initially developed with four two-story, wood-framed apartment building by 1905. At least one of the apartment buildings was heated with stoves. The buildings were demolished by 1956. The existing one-story, masonry-framed warehouse and office building (1918 Minor Avenue) was constructed on the property in 1958. Heat is provided by a natural gas-burning furnace. Kroesen's Uniforms has operated on the property since at least 1986.

A two-story, wood-framed, stove-heated apartment building was constructed on the northeast-adjoining property in 1902. Two two-story, wood-framed, stove-heated duplexes were constructed on the property by 1905. An addition was constructed to the 1902-vintage apartment building between 1908 and 1920. The residences were demolished between 1977 and 1980 and the existing parking lot was constructed on the property.

South-Adjoining Properties

The south-adjoining property across the adjoining alley was initially developed with a single-family residence by 1893. The existing three-story, masonry-framed warehouse (1916 Boren Avenue) was constructed on the property in 1928. Heat was provided by a steam boiler heated by an oil-burning furnace.

The southeast-adjoining property was initially developed with a garage by 1937. The garage was demolished in 1947 when the existing one-story commercial building (1921 Minor Avenue) was constructed on the property. Heat was provided by an oil-burning furnace. The building was occupied by a machine shop between at least 1947 and 1960. Additional tenants included a photography studio between 1966 and 1980 and graphic design firms since 1986.

A single-family residence was located on the southern portion of the southwest-adjoining property by 1893. A two-story, wood-framed dance hall was constructed on the northern portion of the property in 1910. Heat was provided by a hot water system heated by an oil-burning furnace. A church was constructed on the western portion of the property by 1911. The southern portion of the dance hall was occupied by a laundry facility between at least 1940 and 1944. The residence and church were demolished in 1952 when a retail gasoline service station was constructed on the western portion of the property. The service station was equipped with two 3,000-gallon USTs, one 120-gallon waste oil UST, and one hydraulic hoist. The building was occupied by a service station until at least 1975 and was occupied by Budget Rent a Car in at least 1980. The dance hall was demolished between 1980 and 1985. The service station was demolished and a parking lot constructed by 1997. The existing two-story, wood-framed group home (1930 Boren Avenue) was constructed on the property in 2003.

West-Adjoining Property

The west-adjoining property across Virginia Street was initially developed with two single-family residences by 1893. Three additional single-family residences were constructed on the property by

1905. The residences were demolished by 1937 when a two-story, masonry-framed grocery store (2014 Fairview Avenue North) was constructed on the property. Heat was provided by an oil-burning furnace. The building was remodeled in 1950 for use as a tire sales and service facility. The facility was equipped with three 4,000-gallon USTs and a hydraulic hoist. A bank operated on the southern portion of the building between at least 1960 and 1975. The building was remodeled for retail use in 1983. A dry cleaner has operated on the southern portion of the building since at least 1986.

4.3 HISTORICAL USE OF SURROUNDING PROPERTIES

A dry cleaner and dye works operated south of the southeast-adjoining property, approximately 65 feet southeast of the Property, between at least 1905 and 1955.

A retail gasoline service station operated approximately 200 feet east of the Property between at least 1969 and 1990.

A garage and repair shop for the Greyhound Bus Lines operated approximately 250 feet northeast of the Property between at least 1944 and 2013.

4.4 SUMMARY

The Property was formerly occupied by a fire station. Although no information was observed in the available public record documenting that fuel for the fire trucks and other vehicles was stored at the Property, fire stations that operated in Seattle in the 1900s were commonly equipped with USTs to refuel their fleet of vehicles. In addition, the on-Property building was historically heated by an oil-burning furnace. The use and storage of heating oil and the potential presence of additional USTs for the refueling of the former fire station's vehicles are considered potential environmental concerns and are discussed further in Section 9.0.

The adjoining Property development, as detailed above, included the following potential environmental concerns: a dry cleaner, a dye works, three retail gasoline service stations, a machine shop, and the use and storage of heating oil. These potential environmental concerns are discussed further in Section 9.0.

5.0 REGULATORY REVIEW

A review of regulatory agency records was conducted in order to identify known or potential sources of contamination that could adversely impact the Property. Records were obtained using the commercial database search services of EDR, which queries EPA, state regulatory agency, and other similar databases within the approximate minimum search distances specified in ASTM E1527-13. The commercial database search report was reviewed for accuracy of Property locations and was modified appropriately. Orphan sites (sites that EDR was unable to map) were also reviewed in an effort to evaluate whether any of those sites were also located within the respective search distance. The complete EDR report is included in Appendix B and contains figures showing the locations of the reportable sites within the search distance for each database queried. The databases searched, the corresponding search distance, and the number of sites found within the search distance for each database are summarized in the following table.

Source of Regulatory Information	Acronym	Search Distance	Sites within Search Distance
Federal Databases			
National Priorities List National Priorities List Deletions	NPL Delisted NPL	1.0 mile 1.0 mile	0 0
Comprehensive Environmental Response, Compensation, and Liability Information System; also CERCLIS No Further Remedial Action Planned	CERCLIS & CERCLIS-NFRAP	0.5 mile 0.5 mile	0 2
EPA-Listed Brownfields	Brownfields	0.5 mile	0
Resource Conservation and Recovery Act Information - Treatment, Storage, and Disposal Facilities; also RCRA Corrective Action Sites	RCRA TSDF and CORRACTS	0.5 mile 1.0 mile	0 0
Resource Conservation and Recovery Act Hazardous Waste Generators	RCRA GEN	Property & Adjoining Parcels Only	0
Emergency Response Notification System/National Response Center	ERNS/NRC	Property Only	0
State Databases			
Confirmed and Suspected Contaminated Sites List	CSCSL	1.0 mile	134
Confirmed and Suspected Contaminated Sites List – No Further Action	CSCSL NFA	0.5 mile	51
Solid Waste Facilities/Landfill Sites	SWF/LF	0.5 mile	0
Leaking Underground Storage Tanks	LUST	0.5 mile	28
Registered Underground Storage Tanks	UST	Property & Adjoining Parcels Only	3
State-listed Brownfields	Brownfields	0.5 mile	0
Voluntary Cleanup Program	VCP	0.5 mile	41
Independent Cleanup Reports	ICR	0.5 mile	58
Engineering & Institutional Controls	ENG/INST CONTROL	Property Only	0

The Property was not listed on any of the above databases.

According to the EDR report, 207 other sites within the applicable search distances appeared on at least one of the ASTM Standard databases listed above. However, most of these regulated sites are not considered to represent a potential issue of environmental concern for the Property for the following reasons:

- Four sites are listed only as having been a RCRA notifier and are located at least 135 feet from the Property.
- Eighty-one sites are listed on a database as having had a release to the environment, but are located over 0.09 miles away from the Property and have been reportedly cleaned up, issued a No Further Action determination, or involved soil impacts only.

- One hundred and ten sites are listed on a database as having had a release to the environment where groundwater was either confirmed or suspected to have been impacted; however, the sites are all located over 0.1 miles cross- or downgradient of the Property.

The twelve remaining sites are discussed below:

- Red Carpet Car Wash, located at 1164 Denny Way, on the north-adjoining property, is listed in the CSCSL, LUST, UST, and ICR databases. One 12,000-gallon and two 6,000-gallon unleaded gasoline USTs and one 4,000-gallon leaded gasoline UST were removed from the site in 1993. Gasoline-range petroleum hydrocarbons (GRPH) and benzene were detected in the soil and groundwater in the UST excavations. Approximately 450 cubic yards of petroleum-contaminated soil was excavated and removed from the site. Groundwater at the site was indicated to flow toward the north; however groundwater reportedly did not migrate off-site. A 2013 Site Hazard Assessment indicated that remaining contamination may have been addressed during redevelopment of the Property, but has not been confirmed. Considering the redevelopment of the site, the indicated downgradient hydrologic position of the site relative to the Property, and the reported lack of groundwater contamination migration, the Red Carpet site does not constitute a potential issue of environmental concern.
- Seattle Times Parcel 1B, located at 100 Fairview Avenue North, on the southwestern portion of the north-adjoining property, is listed in the CSCSL, LUST, and UST databases. Two USTs were removed from the site in 2005. Benzene, GRPH, and diesel-range petroleum hydrocarbons (DRPH) have been detected in the soil and groundwater beneath the site. Considering the redevelopment of the site and the indication that groundwater flows to the north on the north-adjoining property, this site does not constitute a potential issue of environmental concern.
- Budget Rent a Car, located at 1930 Boren Avenue on the southwest-adjoining property, is listed in the UST, CSCSL NFA, and ICR databases. Three USTs were removed from the site prior to 1992. Petroleum products were detected in soil beneath the site. A final cleanup report was submitted in 1996 and Ecology granted a determination of No Further Action in 1997. Considering the apparent lack of groundwater impacts and the determination of No Further Action, the former Budget Rent a Car site does not constitute a potential issue of environmental concern.
- Seattle Chiropractic Health Center, located at 2004 Fairview Avenue on the west-adjoining property, is listed in the RCRA NonGen database. The site was listed as a non-generator of hazardous waste in at least 1987. No violations have been reported. Considering the regulatory status of the site and the lack of reported violations, the site does not constitute a potential issue of environmental concern.
- King County/Metro Light Pole, listed at the intersection of Virginia Street and Boren Avenue, approximately 145 feet southwest of the Property, is listed in the ICR database. A spill of petroleum products reportedly impacted soil at the site. A final cleanup report was submitted to Ecology in 1996. Considering the inferred cross- to downgradient hydrologic position relative to the Property and the lack of reported groundwater impacts, the petroleum spill does not constitute a potential issue of environmental concern.
- Chevron 95723, located at 1225 Denny Way, approximately 200 feet east of the Property, is listed in the CSCSL NFA, VCP, ICR, and UST databases. Five USTs were removed from the site by 1990. Petroleum products were detected in the groundwater and soil beneath the site. Ecology

issued a determination of No Further Action for the site in 1999. Considering the NFA determination, the presence of historical groundwater contamination near the Property does not constitute a potential issue of environmental concern.

- Greyhound Lines Inc. Seattle, located at 1250 Denny Way, approximately 250 feet northeast of the Property, is listed in the LUST, UST, CSCSL, ICR, and RCRA NonGen databases. Eight USTs were removed and four USTs were closed in place on the site. Benzene, GRPH, oil-range petroleum hydrocarbons (ORPH), and DRPH have been detected in the soil and groundwater beneath the site. A 2009 groundwater monitoring report indicated that groundwater was inferred to flow generally to the northwest. Approximately 90,000 tons of contaminated soil was excavated and removed from the site in 2013. A groundwater monitoring report from 2014 indicated that one well, located on the southeastern portion of the site, contained concentrations of DRPH and ORPH above the Model Toxics Control Act Method A cleanup level. Considering the indicated downgradient hydrologic position of the site relative to the Property, the Greyhound site does not constitute a potential issue of environmental concern.
- Metropolitan Park Properties, located at 1215 Stewart Street, approximately 325 feet east of the Property, is listed in the ICR database. Petroleum products were historically detected in the soil and groundwater beneath the site. A final cleanup report and a post-cleanup water sampling report were submitted to Ecology in 2000. The site is not currently listed on Ecology's online Cleanup Site Search database. Considering the separation distance from the Property, the historical presence of groundwater contamination near the Property does not constitute a potential issue of environmental concern.
- Goodyear Service Store Seattle 8841, located at 1105 Stewart Street, approximately 320 feet southeast of the Property, is listed in the RCRA-CESQG, CSCSL NFA, UST, and ICR databases. One UST was removed from the site prior to 1999. Petroleum products were detected in the soil beneath the site. A final cleanup report was submitted in in 1999. A determination of No Further Action was granted by Ecology in 2011. Considering the determination of No Further Action and the lack of groundwater impacts, the Goodyear facility does not constitute a potential issue of environmental concern.
- City Mini Storage, located at 2000 Terry Avenue, approximately 325 feet southwest of the Property, is listed in the RCRA NonGen and CSCSL NFA databases. The site was listed as a non-generator of hazardous waste between at least 1989 and 1996. No violations were reported. Petroleum products were detected in the soil beneath the site. The site received a determination of No Further Action in 1994. Considering the determination of No Further Action and the lack of groundwater impacts, the Mini Storage facility does not constitute a potential issue of environmental concern.
- Hill 7, located at 1821 Boren Avenue and 1013 Stewart Street approximately 375 feet southeast of the Property, is listed in the CSCSL NFA database. Two USTs were discovered during site redevelopment in 2013. Approximately 170 tons of petroleum-contaminated soil was excavated and removed from the site. Groundwater was not encountered during the excavations. Confirmation samples indicated that the petroleum-contaminated soil was removed from the site. The site received a determination of No Further Action in 2014. Considering the No Further Action determination and the lack of groundwater impacts, the Hill 7 site does not constitute a potential issue of environmental concern.

- Benaroya Metropolitan Park North Tower, located at 1220 Howell Street, approximately 375 feet east of the Property, is listed in the CSCSL NFA and VCP databases. Petroleum products were detected in the soil and groundwater beneath the site. The site received a determination of No Further Action in 2000. Considering the separation distance and the determination of No Further Action, the site does not constitute a potential issue of environmental concern.

Regulatory records for the above properties were requested from Ecology, but were not available for review at the time of this writing. Additional information for these sites was found on Ecology's website and was considered sufficient to assess the potential risk to the Property.

Potential issues of environmental concerns related to vapor encroachment were not identified in our review of regulatory records.

6.0 PROPERTY RECONNAISSANCE

Mr. Travis Zandi, a SoundEarth Staff Scientist, visited the Property on November 20, 2014, to review conditions and land use practices on the Property and on adjoining and nearby properties. SoundEarth was escorted by Mr. Troy Whitehall with the City of Seattle DoIT Communication Shop during the Property reconnaissance. The purpose of the Property reconnaissance was to identify readily apparent indications of hazardous or potentially hazardous substances or petroleum products that were historically or are currently used, generated, stored, or disposed of on the Property. Selected photographs taken during the Property reconnaissance are included as an attachment to this report.

6.1 GROUNDS AND BUILDINGS

The following sections provide a description of general conditions and features observed during the Property reconnaissance.

Interior Observations

The first floor of the building is primarily occupied by a garage for the repair of radios located in city-owned vehicles. The northern and southern portions of the first floor are occupied by offices. A flammable materials cabinet is located on the southern portion of the garage. The cabinet contained multiple paints, paint thinner, lubricants, cleaners, acetone, and a small container of motor oil. Material Safety Data Sheets were stored beside the cabinet. Two five-gallon containers of diesel fuel were stored on shelves on the northern portion of the garage. No spills or staining was observed in the vicinity of the containers. Floor drains are located in the restrooms.

The basement is primarily used for storage of parts and equipment for the shop. An unused natural gas boiler was observed in the basement. Copper piping was observed on the northern wall of the boiler room. Commonly, such copper pipes are used as the feed and return lines for underground heating oil storage tanks. A floor drain was located in the central portion of the boiler room. A crawl space in the basement leads to an unexcavated portion beneath the garage.

Exterior Observations

Two dumpsters were located on the eastern portion of the Property. A parking lot is located on the southern and western portions of the Property. A natural gas HVAC unit is located on the roof of the on-Property building.

A vent pipe for a UST was observed on the northern portion of the building. A diesel-fueled backup generator is located on the western portion of the Property. A diesel AST is located beneath the generator. No spills or staining were observed in the vicinity of the AST. Stormwater appears to be directed either into the adjoining alley to the west or into stormwater catch basins located on the western portion of the Property. Observations made at the Property indicated that the catch basins are plumbed into the municipal storm drain.

Specific conditions that may or may not constitute potential issues of environmental concern to the Property are presented in the following table. Those conditions identified are further discussed below.

Item	Item Present		Description (if present)	Issue of Potential Concern	
	Yes	No		Yes	No
Petroleum Products	X		Two five-gallon containers of diesel fuel were observed on the northern portion of the garage. A small container of motor oil was observed in a flammable material cabinet located on the southern portion of the garage. No staining or spills were observed in the vicinity of the containers.		X
Hazardous Substances		X	None were observed on the Property or adjoining properties.		X
Hazardous Waste		X	No hazardous wastes were observed to be generated, stored, or disposed of at the Property.		X
Landfills, Dumps		X	No landfills or dumps were observed on the Property or adjoining properties.		X
Burial Sites or Solid Waste Disposal		X	No evidence of burial sites was observed on the Property or adjoining properties. Solid waste is disposed by CleanScapes.		X
Aboveground Storage Tanks (ASTs)	X		A diesel AST is located below a backup generator located on the western portion of the Property. No staining or spilling was observed beneath the AST.		X
Underground Storage Tanks	X		A vent pipe for a heating oil UST was observed on the northern portion of the building.	X	
Drums and Storage Areas		X	None were observed on the Property or adjoining properties.		X
Potential PCB-Containing Equipment		X	None was observed on the Property or adjoining properties		X
HVAC System and Fuel Source	X		A natural gas HVAC unit was observed on the roof of the on-Property building. An unused natural gas boiler was observed in the basement.		X
Drains, Sumps, Cisterns, or Cesspools	X		A floor drain was observed in the boiler room. Floor drains were also observed in the restrooms on the first floor.		X
Pits, Ponds, or Lagoons		X	None were observed on the Property or adjoining properties.		X

Item	Item Present		Description (if present)	Issue of Potential Concern	
	Yes	No		Yes	No
Pavement or Soil Stains		X	None were observed on the Property or adjoining properties.		X
Stains or Corrosion on walls		X	None were observed on the Property.		X
Stressed Vegetation		X	None was observed on the Property or adjoining properties.		X
Possible Fill or Grading		X	None was observed on the Property or adjoining properties.		X
Chemical/TPH/Swamp-Gas Odors		X	None were observed on the Property or adjoining properties.		X
Stormwater or Surface Erosion		X	Stormwater appears to be directed either into the adjoining alley to the west or into stormwater catch basins located on the western portion of the Property.		X
Wells and Potable Water		X	No wells were observed on the Property or adjoining properties.		X

6.1.1 Discussion Regarding Property Observations

A vent pipe for a heating oil UST was observed on the northern portion of the Property. Copper piping was observed on the northern wall of the boiler room. Building plans indicate that the copper piping was historically connected to a heating oil UST for a former oil-burning furnace.

6.2 ADJOINING PROPERTIES

The southern portion of the west-adjoining property is occupied by a dry cleaner. The apparent use of the adjoining properties was previously discussed in Section 2.4.

6.3 SUMMARY

The only issues of potential environmental concern identified during the Property reconnaissance consisted of the likely presence of a heating oil UST and the presence of a dry cleaning facility on the west-adjoining property. Additional discussion regarding these issues is provided in Section 9.0.

7.0 INTERVIEWS

Information gathered from interviews is summarized below and is included in the appropriate sections of this report.

7.1 INTERVIEW WITH SITE MANAGER/PROPERTY OWNER

The names of key site managers were provided to SoundEarth by City of Seattle FAS. Key site managers are contacted to obtain current and historical environment information concerning the Property. SoundEarth contacted and interviewed Mr. Troy Whitehall at the time of the Property visit. The following is a summary of the information revealed during the interviews. Mr. Whitehall indicated that the Communications Shop has operated on the Property for at least 20 years. He indicated that the shop installs and repairs radios for city-owned vehicles and that no automotive repair takes place on the Property. Mr. Whitehall was unaware of any chemical spills or releases on the Property or of any previous environmental investigations related to the Property. He indicated that the natural gas boiler

located in the basement was not currently active. He was not aware of a heating oil UST located on the Property.

7.2 INTERVIEW(S) WITH OTHERS

SoundEarth made an inquiry with the City of Seattle Fire Marshal's Office pertaining to information that they may have regarding the Property. According to Ms. Iris Murphy of the Fire Marshal's Office Records Division, no department records were found indicating the presence of an UST at the Property. An on-line search of fire department responses to hazardous material release incidents (since 1995) was conducted on November 24, 2014. The search revealed no record of hazardous material response incidents involving the Property.

7.3 SUMMARY

No issues of potential environmental concern were identified during the interviews conducted in the course of this investigation.

8.0 DATA GAPS

Although SoundEarth reviewed the standard historical resources that were reasonably ascertainable regarding the Property, the information reviewed failed to achieve one of the historical objectives as discussed below:

- Ecology documents for the adjoining and nearby sites were not available at the time of this writing. However, the records available on Ecology's online database were sufficient to assess the potential risk of these sites to the Property. Therefore, the lack of Ecology documents is not expected to affect the findings or conclusions of this report.

No other data gaps were encountered in the performance of this Phase I ESA.

9.0 FINDINGS AND OPINIONS

The following issues of potential environmental concern were identified during the course of our investigation:

- **The historical use and storage of heating oil on the Property.** The on-Property building was historically heated by an oil-burning furnace. Building plans indicate that a heating oil UST was located on the northern portion of the Property. A vent pipe for the heating oil UST was observed during the Property reconnaissance. The historical use and storage of heating oil is considered a REC and presents a moderate risk of impacts to the Property.
- **The potential historical use and storage of fuel at the Property for the fleet of fire department vehicles.** The on-Property building was historically occupied by a fire station. Although no records were observed suggesting that the vehicles used by the fire department were refueled on the Property, it was very common for fire stations in Seattle during the 1900s to be equipped with one or more USTs and fuel-dispensing pump islands. As such, the potential underground storage and dispensing of fuel for vehicles at the Property is considered a REC and presents a moderate risk of impacts to the Property. If additional information is gathered that demonstrates fuel was not stored or dispensed at the Property, this REC would no longer exist.

- **The historical operation of a machine shop on the southeast-adjoining property.** A machine shop operated on the southeast-adjoining property between at least 1947 and 1960. Although impacts to the property have not been reported, considering the upgradient hydrologic position of the facility relative to the Property, the historical operation of a machine shop on the southeast-adjoining property constitutes a REC with a low to moderate risk of impacts to the Property.
- **The historical operation of a tire repair shop and the current and historical operation of a dry cleaner on the west-adjoining property.** The west-adjoining property was occupied by a tire repair shop between at least 1950 and 1983. The shop was equipped with three 4,000-gallon USTs and a hydraulic hoist. The building was remodeled for retail use in 1983. A dry cleaner has operated on the southern portion of the west-adjoining property since at least 1986. Although impacts to the property have not been reported, considering the crossgradient hydrologic position of the facility relative to the Property, the historical operation of a dry cleaner and a tire repair shop on the adjoining property constitutes a REC with a low risk of impacts to the Property.
- **The historical operation of a dye works approximately 65 feet southeast of the Property.** The property southeast of the southeast-adjoining property was historically occupied by a dye works and dry cleaner between at least 1905 and 1955. The facility was located in an inferred upgradient hydrologic position relative to the Property. Although impacts to the property have not been reported, considering the vintage of the facility and the upgradient location, the historical operation of a dye works near the Property constitutes a REC with a low risk of impacts to the Property.
- **The historical operation of a retail gasoline service station on the south-adjoining property.** A retail gasoline service station was constructed on the southern portion of the south-adjoining property in 1952. The service station was equipped with two 3,000-gallon USTs, one 120-gallon waste oil UST, and one hydraulic hoist. The service station operated until at least 1975. The USTS were removed prior to 1992 and petroleum products were detected in the soil beneath the site. A final cleanup report was submitted in 1996 and Ecology granted a determination of No Further Action in 1997. Considering the regulatory status of the property, the historical operation of a retail gasoline service station on the adjoining property does not constitute a REC.
- **The historical operation of retail gasoline service stations on the north-adjoining property.** Our A retail gasoline service station was constructed on the southwestern portion of the north-adjoining property in 1937. The station was equipped with six fuel-dispensing pumps, one 2,000-gallon UST, one 1,000-gallon UST, and one 500-gallon UST. One 4,000-gallon UST was installed in 1952. The service station was demolished and replaced with a new service station in 1960 and in 1969. A car wash and retail gasoline service station was constructed on the southeastern portion of the property in 1971. Petroleum hydrocarbons and benzene have been detected in the soil and groundwater beneath both historical service stations. Subsequent groundwater sampling indicated that groundwater beneath the car wash facility flowed to the north and did not migrate off-site. The property was redeveloped in 2007 with the existing 12-story retirement facility. Considering the downgradient hydrologic position relative to the Property and the redevelopment of the site, the historical operation of retail gasoline service stations on the north-adjoining property is not considered to represent a REC.

- **The historical use and storage of heating oil on adjoining properties.** Numerous buildings on the south- and west-adjoining properties were historically heated by oil-burning furnaces. Heating oil releases are generally limited in nature and extent. As such, the use and storage of heating oil on the adjoining properties does not constitute a REC.

10.0 CONCLUSIONS

SoundEarth performed a Phase I ESA, in conformance with the scope and limitations of ASTM Practice E1527-13, of the DoIT Communications Shop Property located at 1933 Minor Avenue in Seattle, Washington (the Property). Any exceptions to, or deletions from, this practice are described in Section 12.0 of this report. This assessment has revealed no evidence of RECs in connection with the Property except for the following:

- The historical use and storage of heating oil on the Property.
- The potential historical use and storage of fuel at the Property for the fleet of fire department vehicles.
- The historical operation of a machine shop on the southeast-adjoining property.
- The historical operation of a tire repair shop and the current and historical operation of a dry cleaner on the west-adjoining property.
- The historical operation of a dye works approximately 65 feet southeast of the Property.

11.0 PREPARER'S CREDENTIALS

This Phase I ESA was researched and written by Mr. Travis Zandi, a staff scientist with a Masters of Arts degree in history who has completed over 100 Phase I ESAs. Mr. Ryan Bixby, an environmental professional as defined in 312.10 of 40 CFR 312, supervised the preparation of this Phase I ESA and reviewed and interpreted the information upon which this report is based. He holds a bachelor's degree in geology and has been a professional environmental consultant for more than 16 years. During his career in the environmental field, he has completed more than 1,000 Phase I ESAs in Washington, Oregon, and California, and he has directed the completion of hundreds more by corporate technical staff. In addition, Mr. Bixby has completed and managed more than 100 Phase II ESAs, and has initiated and managed the remediation of more than 50 contaminated properties (Appendix C).

12.0 DEVIATIONS

No deviations from the scope of work were required by Property conditions.

13.0 ADDITIONAL SERVICES

No additional services beyond the scope of work described in Section 1.2 were requested by the client.

14.0 REFERENCES

Aerial Photographs of the Property and Adjoining Areas. Reviewed at Seattle Public Utilities Engineering Records Vault, Seattle, Washington.

American Society for Testing and Materials International. 2013. *Practice E1527-13: Standard Practice for Environmental Site Assessments: Phase I Environmental Site Assessment Process.*

Environmental Data Resources Inc. (EDR). 2014a. *EDR Radius Map™ Report, DoIt Communication Shop Property, 1933 Minor Avenue, Seattle, WA 98101, Inquiry Number 4132018.2s.* November 17.

_____. 2014b. *EDR Radius Map™ Report, DoIt Communication Shop Property, 1933 Minor Avenue, Seattle, WA 98101, Inquiry Number 4132018.9.* November 12.

Heiden's Inc. 1931. Heiden's City Directory.

King County Assessor. 2014a. Current Appraisal Data for Parcel Nos. 066000-2195, -2230, 2190, and 246840-0035. Reviewed online at <http://www5.kingcounty.gov/kcgisreports/Property_report.aspx?PIN=0660002195>. February 28.

_____. 2014b. Archived Appraisal Data for Parcel Nos. 066000-2195, -2230, 2190, and 246840-0035. Reviewed at Puget Sound Regional Archives, Bellevue Community College, Bellevue, Washington.

King County Geographical Information System. 2009. City of Seattle Natural Color Orthophotography. Aerial photograph of the Property and Adjoining Areas. Reviewed online at <http://www5.metrokc.gov/iMAP/viewer.htm?mapset=kcProperty>.

Kroll Map Company, Inc. Atlases of Seattle. Reviewed at Seattle Public Library, Central Branch, Seattle, Washington.

R.L. Polk Co. City Directories of Seattle, Washington.

Sanborn Map Company, Inc. Fire Insurance Maps of Seattle.

Seattle Department of Planning and Development (DPD). 2014a. Archived Building Permits and Plans Associated with the Property. Reviewed at DPD, Seattle, Washington. November 17.

_____. 2014b. Sewer Cards Documenting Location and Inspection Dates Associated with the Municipal Sanitary Sewer in the Property Vicinity. Reviewed online at <http://web1.seattle.gov/dpd/sidesewercardsv2/>. November 21.

Troost, Kathy Goetz, D.B. Booth, A.P. Wisher, and S.A. Shimel (Troost et al.). 2005. *The Geologic Map of Seattle—A Progress Report.* U.S. Geological Survey Open-File Report 2005-1252. <http://pubs.usgs.gov/of/2005/1252/>. December 9.

SoundEarth Strategies, Inc. (SoundEarth). 2014. Written Response to Inquiry, from Mr. Travis Zandi to Ms. Iris Murphy of the City of Seattle Fire Marshal's Office. November 25.

United States Geological Survey (USGS). 1983. Topographic Maps of Seattle South, Washington Quadrangle.

15.0 STATEMENT OF THE ENVIRONMENTAL PROFESSIONAL

I declare that, to the best of my professional knowledge and belief, I meet the definition of environmental professional as defined in 312.10 of 40 CFR 312. I have the specific qualifications based on education, training, and experience to assess a Property of the nature, history, and setting of the Property. I have developed and performed all appropriate inquiries in conformance with the standards and practices set for in 40 CFR Part 312.



Ryan Bixby
President

FIGURES

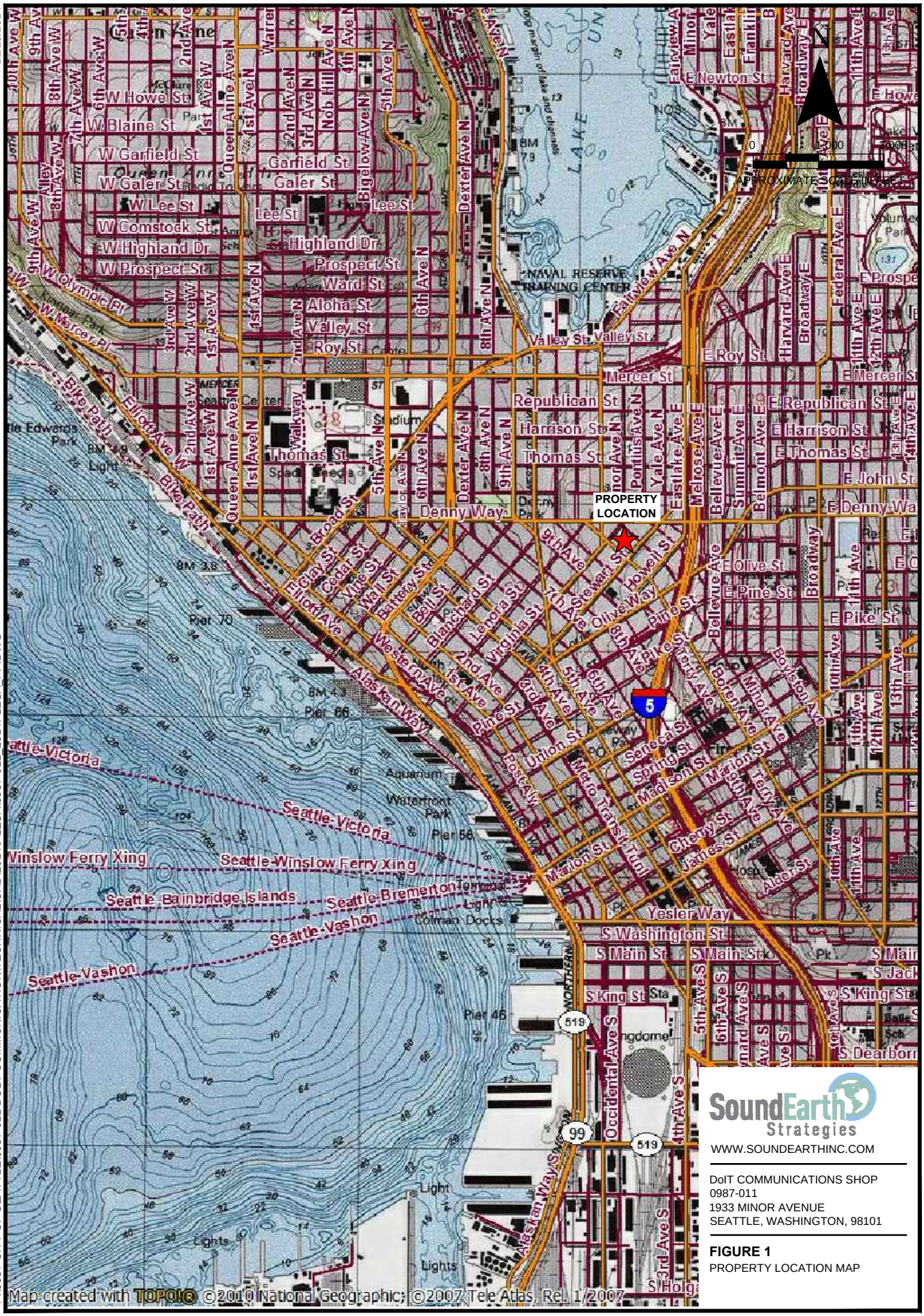

SoundEarth Strategies

WWW.SOUNDEARTHINC.COM

DoIT COMMUNICATIONS SHOP
0987-011
1933 MINOR AVENUE
SEATTLE, WASHINGTON, 98101

FIGURE 1
PROPERTY LOCATION MAP

11/25/2014

P:\0987 CITY OF SEATTLE\0987-011 DOLT COMMUNICATION\TECHNICAL\CAD\2014\P1ESA\0987-011_2014P1ESA_PP.DWG

11/25/2014



LEGEND

- INFERRED GROUNDWATER FLOW DIRECTION
- PROPERTY BOUNDARY
- PARCEL BOUNDARY
- 0660002195 — TAX PARCEL NUMBER

SoundEarth Strategies
WWW.SOUNDEARTHINC.COM

DoIT COMMUNICATIONS SHOP
0987-011
1933 MINOR AVENUE
SEATTLE, WASHINGTON, 98101

FIGURE 2
PROPERTY PLAN

P:\0987 CITY OF SEATTLE\0987-011 DOLT COMMUNICATION\TECHNICAL\CAD\2014\P1ESA\0987-011_2014P1ESA_PP.DWG

PHOTOGRAPHS

Property Photographs

PROPERTY PHOTOGRAPHS
DoIT Communications Shop Property
1933 Minor Avenue
Seattle, Washington

Project No.: 0987-011
Date: November 20, 2014
Drawn By: TJZ
Chk By: RKB



Photograph 1. The Property.



Photograph 2. Interior of Communications Shop garage.



Photograph 3. Unused boiler located in the basement.



Photograph 4. Vent pipe located on the northern portion of the building.



Photograph 5. Approximate location of heating oil UST, based on building plan review.



Photograph 6. Diesel backup generator located on the western portion of the Property.



Photograph 7. Retail building on the west-adjoining property.



Photograph 8. Retirement community on the north-adjoining property.



Photograph 9. Kroesen's Uniforms on the east-adjoining property.



Photograph 10. Modern Digital building on the southeast-adjoining property.



Photograph 11. Warehouse on the south-adjoining property.



Photograph 12. Group home on the southwest-adjoining property.

Historical Aerial Photographs

Dolt Communication Shop Property
1933 Minor Avenue
Seattle, WA 98101

Inquiry Number: 4132018.9
November 12, 2014

The EDR Aerial Photo Decade Package

6 Armstrong Road, 4th Floor
Shelton, Connecticut 06484
Toll Free: 800.352.0050
www.edrnet.com

EDR Aerial Photo Decade Package

Environmental Data Resources, Inc. (EDR) Aerial Photo Decade Package is a screening tool designed to assist environmental professionals in evaluating potential liability on a target property resulting from past activities. EDR's professional researchers provide digitally reproduced historical aerial photographs, and when available, provide one photo per decade.

When delivered electronically by EDR, the aerial photo images included with this report are for ONE TIME USE ONLY. Further reproduction of these aerial photo images is prohibited without permission from EDR. For more information contact your EDR Account Executive.

Thank you for your business.
Please contact EDR at 1-800-352-0050
with any questions or comments.

Disclaimer - Copyright and Trademark Notice

This Report contains certain information obtained from a variety of public and other sources reasonably available to Environmental Data Resources, Inc. It cannot be concluded from this Report that coverage information for the target and surrounding properties does not exist from other sources. **NO WARRANTY EXPRESSED OR IMPLIED, IS MADE WHATSOEVER IN CONNECTION WITH THIS REPORT. ENVIRONMENTAL DATA RESOURCES, INC. SPECIFICALLY DISCLAIMS THE MAKING OF ANY SUCH WARRANTIES, INCLUDING WITHOUT LIMITATION, MERCHANTABILITY OR FITNESS FOR A PARTICULAR USE OR PURPOSE. ALL RISK IS ASSUMED BY THE USER. IN NO EVENT SHALL ENVIRONMENTAL DATA RESOURCES, INC. BE LIABLE TO ANYONE, WHETHER ARISING OUT OF ERRORS OR OMISSIONS, NEGLIGENCE, ACCIDENT OR ANY OTHER CAUSE, FOR ANY LOSS OF DAMAGE, INCLUDING, WITHOUT LIMITATION, SPECIAL, INCIDENTAL, CONSEQUENTIAL, OR EXEMPLARY DAMAGES. ANY LIABILITY ON THE PART OF ENVIRONMENTAL DATA RESOURCES, INC. IS STRICTLY LIMITED TO A REFUND OF THE AMOUNT PAID FOR THIS REPORT.** Purchaser accepts this Report AS IS. Any analyses, estimates, ratings, environmental risk levels or risk codes provided in this Report are provided for illustrative purposes only, and are not intended to provide, nor should they be interpreted as providing any facts regarding, or prediction or forecast of, any environmental risk for any property. Only a Phase I Environmental Site Assessment performed by an environmental professional can provide information regarding the environmental risk for any property. Additionally, the information provided in this Report is not to be construed as legal advice.

Copyright 2014 by Environmental Data Resources, Inc. All rights reserved. Reproduction in any media or format, in whole or in part, of any report or map of Environmental Data Resources, Inc., or its affiliates, is prohibited without prior written permission.

EDR and its logos (including Sanborn and Sanborn Map) are trademarks of Environmental Data Resources, Inc. or its affiliates. All other trademarks used herein are the property of their respective owners.

Date EDR Searched Historical Sources:

Aerial Photography November 12, 2014

Target Property:

1933 Minor Avenue

Seattle, WA 98101

Year	***Scale***	***Details***	***Source***
1943	Aerial Photograph. Scale: 1"=500'	Flight Date: January 01, 1943	USGS
1953	Aerial Photograph. Scale: 1"=500'	Flight Date: January 01, 1953	USGS
1956	Aerial Photograph. Scale: 1"=500'	Flight Date: January 01, 1956	USC&GS
1965	Aerial Photograph. Scale: 1"=500'	Flight Date: January 01, 1965	NRWA
1969	Aerial Photograph. Scale: 1"=500'	Flight Date: January 01, 1969	USGS
1977	Aerial Photograph. Scale: 1"=500'	Flight Date: January 01, 1977	USGS
1980	Aerial Photograph. Scale: 1"=500'	Flight Date: January 01, 1980	USGS
1985	Aerial Photograph. Scale: 1"=500'	Flight Date: January 01, 1985	NRWA
1990	Aerial Photograph. Scale: 1"=500'	DOQQ - acquisition dates: July 10, 1990	USGS/DOQQ
2006	Aerial Photograph. Scale: 1"=500'	Flight Year: 2006	USDA/NAIP
2009	Aerial Photograph. Scale: 1"=500'	Flight Year: 2009	USDA/NAIP
2011	Aerial Photograph. Scale: 1"=500'	Flight Year: 2011	USDA/NAIP


INQUIRY #: 4132018.9
YEAR: 1943
= 500'
N
EDR


INQUIRY #: 4132018.9
YEAR: 1953
= 500'
N
EDR


INQUIRY #: 4132018.9
YEAR: 1956
= 500'
N
EDR


INQUIRY #: 4132018.9
YEAR: 1965
= 500'
N
EDR


INQUIRY #: 4132018.9
YEAR: 1969
= 500'
N
EDR


INQUIRY #: 4132018.9
YEAR: 1977
= 500'
N
EDR


INQUIRY #: 4132018.9
YEAR: 1980
= 500'
N
EDR


INQUIRY #: 4132018.9
YEAR: 1985
= 500'
N
EDR


INQUIRY #: 4132018.9
YEAR: 1990
= 500'
N
EDR


INQUIRY #: 4132018.9
YEAR: 2006
= 500'
N
EDR


INQUIRY #: 4132018.9
YEAR: 2009
= 500'
N
EDR


INQUIRY #: 4132018.9
YEAR: 2011
= 500'
N
EDR

APPENDIX A
COPIES OF SUPPORTING DOCUMENTS

Current and Archived County Assessor Records

Home
Quick answers
Property assessments
Taxpayer assistance
Online services
Reports, data
Forms
News room
Contact us
About us
Site map

Department of Assessments
500 Fourth Avenue,
Suite ADM-AS-0708,
Seattle, WA 98104

Office Hours:
Mon - Fri
8:30 a.m. to 4:30 p.m.

TEL: 206-296-7300
FAX: 206-296-5107
TTY: 206-296-7888

Send us mail

New Search | Property Tax Bill | Map This Property | Glossary of Terms | Area Report | Print Property Detail

PARCEL DATA

Parcel	066000-2195
Name	SEATTLE CITY OF FAS
Site Address	1925 MINOR AVE 98101
Geo Area	30-100
Spec Area	
Property Name	CITY OF SEATTLE (SEATTLE POLICE COMMUNICATION GARAGE)

Jurisdiction	SEATTLE
Levy Code	0010
Property Type	C
Plat Block / Building Number	52
Plat Lot / Unit Number	7 & 8
Quarter-Section-Township-Range	SW-29-25-4

Legal Description

BELL HEIRS OF S A 2ND ADD
PLat Block: 52
Plat Lot: 7 & 8

LAND DATA

Highest & Best Use As If Vacant	COMMERCIAL SERVICE
Highest & Best Use As Improved	PRESENT USE
Present Use	Service Building
Base Land Value SqFt	500
Base Land Value	7,200,000
% Base Land Value Impacted	100
Base Land Valued Date	1/22/2013
Base Land Value Tax Year	2014
Land SqFt	14,400
Acres	0.33

Percentage Unusable	0
Unbuildable	NO
Restrictive Size Shape	NO
Zoning	DMC 240/290-400
Water	WATER DISTRICT
Sewer/Septic	PUBLIC
Road Access	PUBLIC
Parking	ADEQUATE
Street Surface	PAVED

Views

Rainier	
Territorial	
Olympics	
Cascades	
Seattle Skyline	
Puget Sound	
Lake Washington	
Lake Sammamish	
Lake/River/Creek	
Other View	

Waterfront

Waterfront Location	
Waterfront Footage	0
Lot Depth Factor	0
Waterfront Bank	
Tide/Shore	
Waterfront Restricted Access	
Waterfront Access Rights	NO
Poor Quality	NO
Proximity Influence	NO

Designations

Historic Site	
Current Use	(none)
Nbr Bldg Sites	
Adjacent to Golf Fairway	NO
Adjacent to Greenbelt	NO
Other Designation	NO
Deed Restrictions	NO
Development Rights Purchased	NO
Easements	NO
Native Growth Protection Easement	NO
DNR Lease	NO

Nuisances

Topography	
Traffic Noise	
Airport Noise	
Power Lines	NO
Other Nuisances	NO

Problems

Water Problems	NO
Transportation Concurrency	NO
Other Problems	NO

Environmental

Environmental	NO

BUILDING

Building Number	1
Building Description	Police Garage
Number Of Buildings Aggregated	1
Predominant Use	GARAGE, STORAGE (326)
Shape	Rect or Slight Irreg
Construction Class	MASONRY
Building Quality	AVERAGE
Stories	1

Picture of Building 1



Reference Links:

- King County Tax Links
- Property Tax Advisor
- Washington State Department of Revenue (External link)
- Washington State Board of Tax Appeals (External link)
- Board of Appeals/Equalization
- Districts Report
- iMap
- Recorder's Office
- Scanned images of surveys and other map documents
- Scanned images of plats

Building Gross Sq Ft	3,788
Building Net Sq Ft	3,788
Year Built	1951
Eff. Year	1970
Percentage Complete	100
Heating System	HOT WATER
Sprinklers	Yes
Elevators	



Section(s) Of Building Number: 1

Section Number	Section Use	Description	Stories	Height	Floor Number	Gross Sq Ft	Net Sq Ft
1	GOVERNMENT BUILDING (327)		1	14		3,788	3,788

TAX ROLL HISTORY

This is a government owned parcel.
Change to state law (RCW 84. 40.045 and 84.40.175) by the 2013 Legislature eliminated revaluation of government owned parcels.

SALES HISTORY

REVIEW HISTORY

PERMIT HISTORY

HOME IMPROVEMENT EXEMPTION

Updated: July 14, 2014

Share Tweet Email

Information for...
Healthcare enrollment
Residents
Businesses
Job seekers
Volunteers
King County employees

Do more online
Trip Planner
Property tax information & payment
Jail inmate look up
Parcel viewer or iMap
Public records
More online tools...

Contact us
206-296-0100
Email us
Staff directory
Customer service
Report a problem
Subscribe to updates

Stay connected! View King County social media

King County

© King County, WA 2014 Privacy Accessibility Terms of use

Information for... **Do more online**
Contact us

FOLIO 2218

ADDITION Heirs of SARAH A BELL'S 2ND

Section Twp. Range Ewm Block 52 Tract or Lot 7

PERMIT No. 407159

DATE 4-4-51

1925-33 MINOR Ave.

EXEMPT

FOR REFERENCE ONLY

2195

Class 731.B
1-9-71
RS

Fee Owner City of Seattle Sta. #15 Address of Property Architect

Condition of Exterior Interior Foundation Floor Plan: Good Accept Poor

USE FIRE Station

1	No. Stories
	No. Stores
8	No. Rooms
3	Basement
	No. Offices
	No. Apartments
	1 rm. ☐ 2 rm. ☐ 3 rm.
	4 rm. ☐ 5 rm. ☐ 6 rm.

TYPE OF CONSTRUCTION

	Frame
	Single ☐ Double
X	Ordinary Masonry
	Mill Construction
	Class A Rein. Con.
	Stru. Steel and Con.
	Tile ☒ Brick
	Con. ☐ Rein. Con.

Good X Med. Cheap

FOUNDATION

	Mud Sills
	Post and Pier
	Brick
X	Concrete
	Pile

BASEMENT

	Full ☐ % 1344
	Sub-Basement
X	Size 24 x 56
	Garage ☐ No. Cars
X	CEMENT Floors
	Plastered
	Living Rooms
3	Service Rooms

ROOF CONSTRUCTION

X	Frame Lam ☐
	Mill Construction
	Rein. Concrete
	No. Trusses
	Wood ☐ Steel

ROOFING MATERIAL

	Tar and Gravel

FLOOR FINISHES

	Fir ☐ Maple
	Oak ☐ 2" x 6" T&G
X	Lino. ☐ 3" x 6" T&G
X	Cement
	Terrazzo
	Raccolith
	Tile

Tile ☒ Lino.

		Baths ☐ Fl. ☐ Walls
Tile	Total	Sq. Ft. Floors
		Sq. Ft. Walls
		Lin. Ft. Dr. Bds.
Lino.	Total	Sq. Ft. Floors
		Sq. Ft. Walls
		Lin. Ft. Dr. Bds.

☐ Walls

d

Years

PLUMBING

12	No. Fixtures
3	Toilets
	Tubs, Leg or Pem.
4	Basins, ~~Ped.~~
1	Sinks
	Urinals
2	Showers (Tub) (Stall)
	Laundry Trays
1	H.W.Tank Fl. Drains ☐
	Sprink. Sys. No. Hds.

HEATING

	Stove
	Pipeless Furnace
	Gravity H. A.
	Air Cond., Fan
	Arcola
	1-Pipe Steam
	2-Pipe St. or Vapor
X	Hot Water
X	Oil Burner
	Coal Stoker

WIRING

	Knobe & Tube
	Flex Cable
X	Conduit
	Power Wiring OK'd BHS
	Range Wiring
	No. Outlets

ELEVATORS

	Pass. ☐ Freight
	Auto. ☐ Elec.
	Man. ☐ Hyd.
	☐ Man.
	10,000



Other Buildings $

Total $

Assessed Value 50% $

Sup. Building A. V. $

Total $

EXTERIOR WALL CONSTR.

	Single ☐ Double
	2" x 4" Stud Walls
	2" x 6" Stud Walls
	Brick Walls
X	Brick With Pilasters
	Concrete Walls
	Con. With Pilasters
	Tile Walls
	Rein. Con. Skel.
	Filler Walls
	Laminated Walls

EXTERIOR FACING

	Siding ☐ Shingles
	Shakes ☐ Stucco
X	Brick ~~Veneer~~
	Kind
	Stone ☐ Cast S.
	Terra Cotta
	Struct. Glass
	Trim

FLOOR CONSTRUCTION

Joist Con. Size x

O. C. In Bridg ☐

	Mill Construction
X	Rein. Con. 7 1/2"

INTERIOR WALLS

X	Stud and Plaster
	Lam. ☒ Plastered
	Ply Wood
	Ceiled
	Plaster Board
X	Painted
	Stain ☐ Varnish
	Kalsomine
	Whitewashed
	Unfinished

INTERIOR TRIM

	Fir
	Mah. ☐ Oak
X	Metal
	Doors
X	Metal Windows
	Stained
	Varnished
X	Painted
	Unfinished

GAS STATIONS

	Frame
	Metal
	Masonry
	Plastered or Ceiled
	Floors

SERVICE BUILDING

	Frame
	Metal
	Masonry
	Plastered or Ceiled
	Floors

TANKS, ETC., LIST

4 @ OHD 30 x 14'
GT. 4800# 10 YR

	Hoists: Elect. Hyd.

DOCKS AND PIERS

	Treated Piles and Timbers
	Untreated
	Treated Piles only
	Average Length
	Paved

C. H.

S. B.	
B	9
1	14'
2	
3	
4	
5	
6	
7	
8	
9	
10	
11	
12	
13	
14	
15	
16	
17	
18	
19	
20	
21	
22	

GROUND FLOOR AREA 3788

TOTAL FLOOR AREA

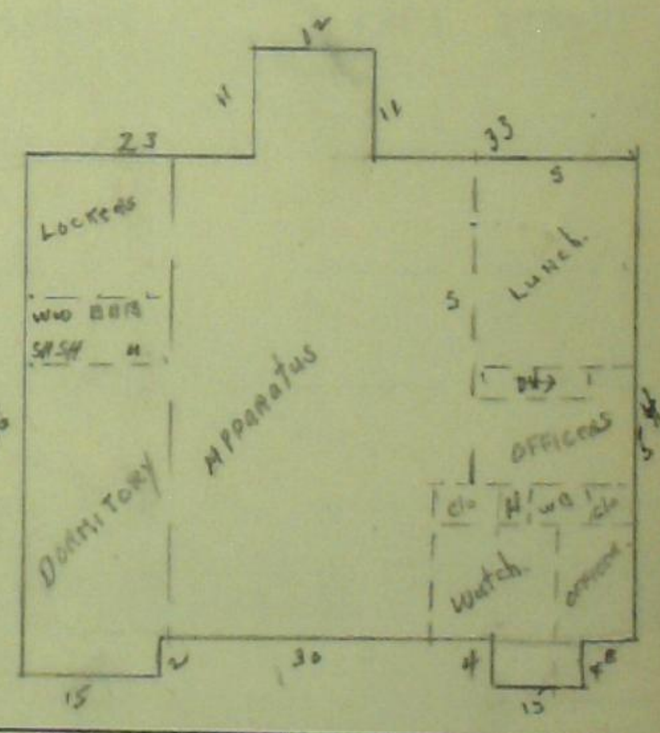

Other Buildings	Construction	Floor	Roof	Stories	Dimensions	S.F. Area	Factor	Value	% Dep.	Deprec.	Net Value
Garage					x			$		$	$
					x			$		$	$
					x			$		$	$
					x			$		$	$

L&H CO. SM 6-48

Parcel Number : SEATTLE POLICE COMMUNICATIONS GARAGE
Property Owner : 066000- 2195
Address : 1925 - MINOR AVE
City, State, ZIP : SEATTLE, WA
Surveyed by : GFA
Date of Survey : 1/90

Occupancy: Garage, Service
Floor Area: 3,788 square feet
Class: Masonry
Cost rank: Average
Cost as of: 7/89

Number of stories: 1.0
Average story height: 12.0 feet
Effective age: 25 years

Heating and Cooling:
Hot Water..... 100%

	Units	Cost	Total
Base Cost.....	3,788	28.92	109,549
Heating & Cooling.....	3,788	2.87	10,872
Basic structure cost.....	3,788	31.79	120,421
Less Depreciation:			
Physical and Functional.....	<55.0%>		<66,231>
Depreciated Cost.....			54,189
Miscellaneous:			
Land			252,000
Total.....			306,189

Cost data by MARSHALL and SWIFT

PERCENT COMPLETE _____ OF DEPRECIATED COST=$___,___,___

VALUE SELECT:
APPRAISER GFA
DATE 1/3/90

LAND = $ 252,000
IMPS = $ 54,200
TOTAL = $ 306,200

DATA SOURCE: PLANS ___ PERMIT ___ ACTUAL ✓

1 DISTRICT 1813 — 2 ADDITION Bell, heirs of Sara A., 2nd — NAME City of Seattle Eng.H.#15 — 436 — #2215

SECTION — TWP. — N. RANGE — EWM: BLOCK 52 — TRACT OR LOT NO. 7

DESCRIPTION

CITY LIMITS OL

CODE NO. 1

PERMIT NO.

3 ADDRESS — PROPERTY 1933-Minor Ave.

4 FEE OWNER City of Seattle ?

5 ARCHITECT

CONT. PURCHASER

CONTRACTOR

ORIG. COST $

6 BUILDING FIRE STATION
2-Sty.
6-Rooms & Engine Room

BASEMENT None

STORE FRONTS None

EXTERIOR Frame
Siding & Shingle
Fir Trim

FOUNDATION Brick

ROOF Shingle

INTERIOR Plastered
Fir Trim

FLOORS 1st Floor Cement
2nd Floor Fir

FIRE PLACE None

PLUMBING Average
5-Fixtures: 2-Showers;
1-Toilet; 1-Basin; 1-Sink

TILE WORK None

WIRING Conduit- 20 Outlets

HEATING STEAM
(Ideal Boiler)

ELEVATORS None

CEILING — HEIGHT MRf. 6'
1st Floor..... 15'
2nd Floor..... 10'

EXTRA FEATURES None

CONSTRUCTION Double-Medium

MISCELLANEOUS

7 CONDITION: EXTERIOR Fair INTERIOR Fair FOUND. Fair

8 MAIN SUPPORT COLUMN x FOOTING SPAN FT.

9 FIRST FLOOR JOIST Concrete INCH CENTERS BRIDGED

10 BUILDING Finished

11 GROSS INCOME $ EXPENSE $ NET INCOME $

12 DEPRECIATION: COND. 32 % OBSLSE. % ECON. SUIT. % TOTAL %

YEAR BUILT 1904 REMODELED

EFFECTIVE AGE 31 YEARS FUTURE LIFE 13 YEARS

DIMENSIONS 46x63 x SQUARE FT. 2,898 AREA CUBIC FT.



IMPROVEMENT VALUE

BUILDING	$
MAIN BUILDING	$
OTHER BUILDINGS	$
TOTAL	$
ASSESSED VALUE 50%	$

DATE 11/16/37

LAND INFORMATION

1. SIZE x
Level; ON Grade;
2. STREET — ROAD Graded, Pvd.
Alley-Paved
3. SIDEWALK Conc.
Sewer & City Water
4. LANDSCAPING
None
5. TREND — VALUE $
6. USE BUSINESS
7. DISTRICT

Zoned Comm'l

O

C	OTHER BUILDINGS	CONSTRUCTION	FLOOR	ROOF	STY.	DIMENSION	AREA	VALUE

O

C		MTGE.	STAMP



FLOOR PLAN 20-1

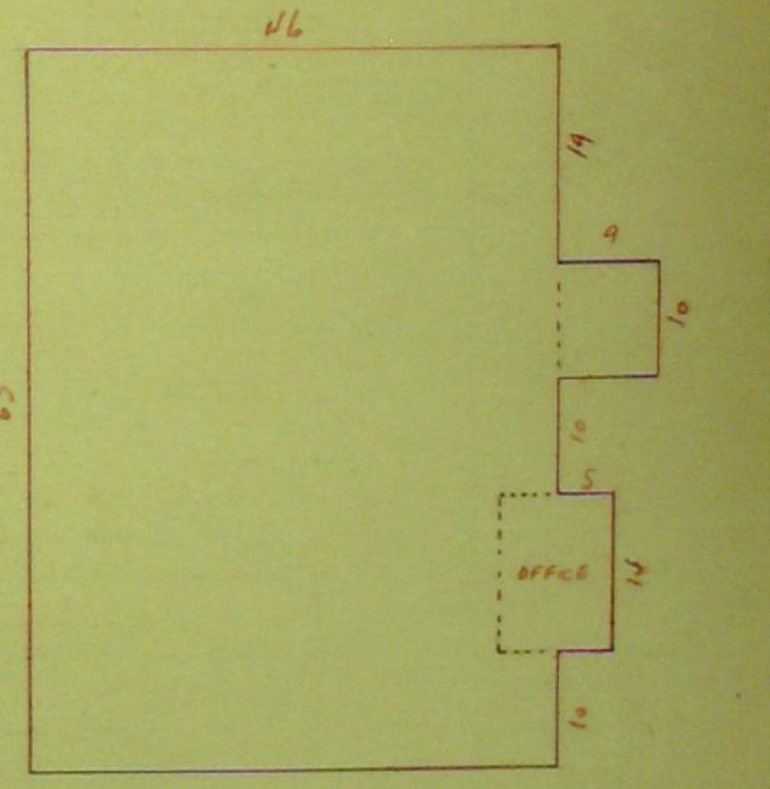

REMARKS

No bldg card

FOLIO 2213

PERMIT No. 407159

DATE 4-4-51

ADDITION Heirs of Sarah A Bell's 2nd

Section ____ Twp ____ Range ____ Ewm Block 52 Tract or Lot 7

1925-33 Minor Ave. EXEMPT

Fee Owner City of Seattle Sta. #15

Condition of Exterior ____ Interior ____ Foundation ____ Fl

USE Fire Station

1 No. Stories
No. Stores
8 No. Rooms
3 Basement
No. Offices
No. Apartments
1 rm. ☐ 2 rm. ☐ 3 rm. ☐
4 rm. ☐ 5 rm. ☐ 6 rm. ☐

TYPE OF CONSTRUCTION

Frame
Single ☐ Double ☐
X Ordinary Masonry
Mill Construction
Class A Rein. Con.
Stru. Steel and Con.
Tile ☒ Brick
Con. ☐ Rein. Con.
Good X Med ____ Cheap ____

FOUNDATION

Mud Sills
Post and Pier
Brick
X Concrete
Pile

BASEMENT

Full ☐ % 1344
Sub-Basement
X Size 24 x 56
Garage ☐ No. Cars
X CEMENT Floors
Plastered
Living Rooms
3 Service Rooms

ROOF CONSTRUCTION

X Frame Lam ☐
Mill Construction
Rein. Concrete
No. Trusses
Wood ☐ Steel ☐

ROOFING MATERIAL

Tar and Gravel
Or BUILT UP

FLOOR FINISHES

Fir ☐ Maple ☐
Oak ☐ 2" x 6" T&G ☐
X Lino. ☐ 3" x 6" T&G ☐
X Cement
Terrazzo
Racealith
Tile
Or

Tile Total ____
Baths ☐ Fl. ☐ Walls ☐
Sq. Ft. ____ Floors
Sq. Ft. ____ Walls
Lin. Ft. ____ Dr. Bds.

Lino. Total ____
Sq. Ft. ____ Floors
Sq. Ft. ____ Walls
Lin. Ft. ____ Dr. Bds.
Kit's. ☐ Fl. ☐ Walls ☐

12 No. Fixtures
3 Toilets
Tubs, Leg or Pem.
4 Basins, ~~Ped.~~
1 Sinks
Urinals
2 Showers (Tub) (Stall)
Laundry Trays
1 H.W. Tank Fl. Drains ☐
Sprink. Sys. No. ____ Hds.

Date Built 1951 ☐ Finished ☐ Unfinished ☐ Remodeled
Effective Age ____ Years Future Life ____ Years
Dep. for Cond ____ Dep. for Ob ____ Dep. for Es ____ Total ____



Other Buildings $
Total $
Assessed Value 50% $
Sup. Building A. V. $
Total $

HEATING

Stove
Pipeless Furnace
Gravity H. A.
Air Cond., Fan
Arcola
1-Pipe Steam
2-Pipe St. or Vapor
X Hot Water
X Oil Burner
Coal Stoker

WIRING

Knobe & Tube
Flex Cable
X Conduit
Power Wiring
Range Wiring
No. Outlets

ELEVATORS

Pass. ☐ Freight ☐
Auto. ☐ Elec. ☐
Man. ☐ Hyd. ☐
Man. ☐

OK B&S 65

10600

EXTERIOR WALL CONSTR.

Single ☐ Double ☐
2" x 4" Stud Walls
2" x 6" Stud Walls
Brick Walls
X Brick With Pilasters
Concrete Walls
Con. With Pilasters
Tile Walls
Rein. Con. Skel.
Filler Walls
Laminated Walls

EXTERIOR FACING

Siding ☐ Shingles ☐
Shakes ☐ Stucco ☐
X Brick ~~Veneer~~
Kind
Stone ☐ Cast S. ☐
Terra Cotta
Struct. Glass
Trim

FLOOR CONSTRUCTION

Joist Con. Size ____ x ____
O. C. ____ In Bridg. ☐
Mill Construction
X Rein. Con. 7 1/2"

INTERIOR WALLS

X Stud and Plaster
Lam. ☒ Plastered
Ply Wood
Ceiled
Plaster Board
X Painted
Stain ☐ Varnish ☐
Kalsomine
Whitewashed
Unfinished

INTERIOR TRIM

Fir
Mah. ☐ Oak ☐
X Metal
Doors
X metal Windows
Stained
Varnished
X Painted
Unfinished

GAS STATIONS

Frame
Metal
Masonry
Plastered or Ceiled
Floors

SERVICE BUILDING

Frame
Metal
Masonry
Plastered or Ceiled
Floors

TANKS, ETC., LIST

Hoists: Elect. ____ Hyd. ____

DOCKS AND PIERS

Treated Piles and Timbers
Untreated
Treated Piles only
Average Length
Paved

C. H.	
S. B.	
B	
1	
2	
3	
4	
5	
6	
7	
8	
9	
10	
11	
12	
13	
14	
15	
16	
17	
18	
19	
20	
21	
22	

GROUND FLOOR AREA 3785 '71-21200

TOTAL FLOOR AREA



Other Buildings	Construction	Floor	Roof	Stories	Dimensions	S.F. Area	Factor	Value	% Dep.	Deprec.	Net Value
Garage					x			$		$	$
					x			$		$	$
					x			$		$	$
					x			$		$	$

LAH CO. SM 6-48

Building Permit Files



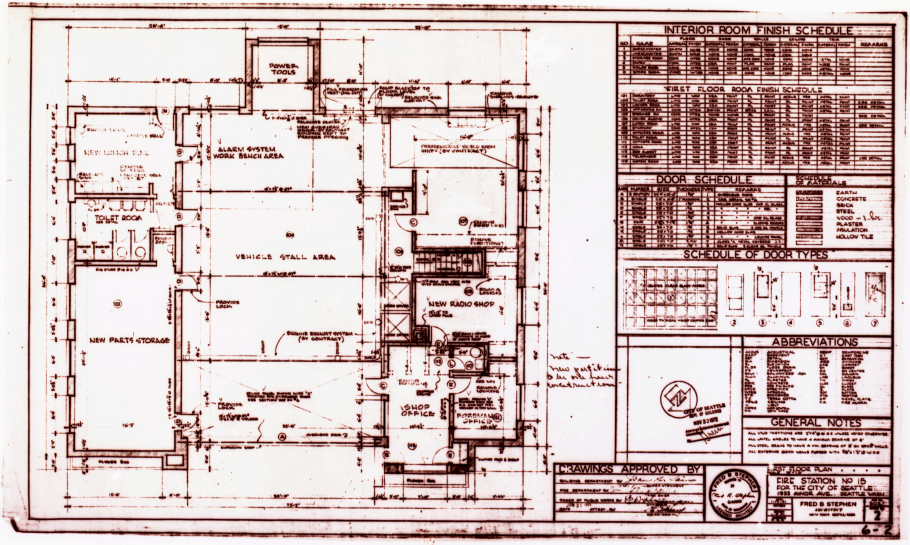

INTERIOR ROOM FINISH SCHEDULE
FIRST FLOOR ROOM FINISH SCHEDULE
DOOR SCHEDULE
SCHEDULE OF MATERIALS
EARTH
CONCRETE
BRICK
STEEL
WOOD
PLASTER
INSULATION
HOLLOW TILE
SCHEDULE OF DOOR TYPES
ABBREVIATIONS
GENERAL NOTES
DRAWINGS APPROVED BY
FIRE STATION NO 15
FOR THE CITY OF SEATTLE
1933 AMOR AVE. SEATTLE WASH
FRED B STEPHEN
ARCHITECT
POWER TOOLS
ALARM SYSTEM WORK BENCH AREA
TOILET ROOM
VEHICLE STALL AREA
NEW PARTS STORAGE
NEW RADIO SHOP
SHOP OFFICE
FOREMAN OFFICE

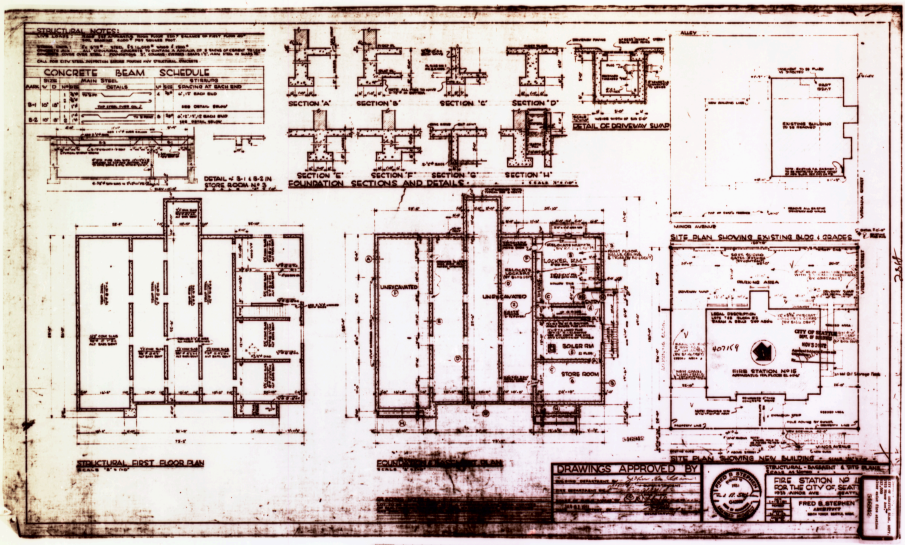
STRUCTURAL NOTES:
CONCRETE BEAM SCHEDULE
SECTION "A"
SECTION "B"
SECTION "C"
SECTION "D"
DETAIL OF DRIVEWAY SLAB
SECTION "E"
SECTION "F"
SECTION "G"
SECTION "H"
FOUNDATION SECTIONS AND DETAILS
SITE PLAN SHOWING EXISTING BLDG & GRADES
STRUCTURAL FIRST FLOOR PLAN
FOUNDATION PLAN
SITE PLAN SHOWING NEW BUILDING
DRAWINGS APPROVED BY
FIRE STATION NO 12
FOR THE CITY OF SEATTLE
FRED ELSTERMAN

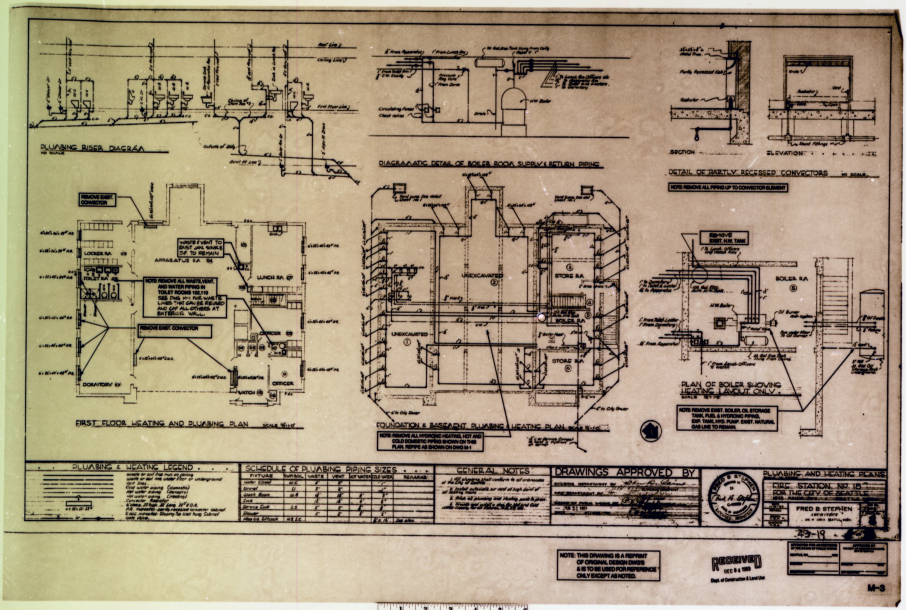
PLUMBING RISER DIAGRAM
DIAGRAMATIC DETAIL OF BOILER ROOM SUPPLY & RETURN PIPING
SECTION
ELEVATION
DETAIL OF PARTLY RECESSED CONVECTORS
NOTE: REMOVE ALL PIPING UP TO CONVECTOR ELEMENT
REMOVE EXIST. CONVECTOR
LOCKER RM.
APPARATUS RM.
LUNCH RM.
OFFICER
DORMITORY
WATCH
NOTE: REMOVE ALL INSIDE VENT AND WATER PIPING IN TOILET ROOMS 102-110 SEE DWG. #11 FOR WASTE LINES THAT CAN BE REMOVED AND CAP ALL OPENING AT BATTERY VALVE.
FIRST FLOOR HEATING AND PLUMBING PLAN
UNEXCAVATED
STORE RM.
BOILER RM.
FOUNDATION & BASEMENT PLUMBING & HEATING PLAN
NOTE: REMOVE ALL HYDRONIC HEATING, HOT AND COLD DOMESTIC PIPING SHOWN ON THIS PLAN. REPIPE AS SHOWN ON DWG. #11
REMOVE EXIST. MAIN TANK
PLAN OF BOILER SHOWING HEATING LAYOUT ONLY
NOTE: REMOVE EXIST. BOILER, OIL STORAGE TANK, FUEL & HYDRONIC PIPING, EXP. TANK, AND PUMP. EXIST. NATURAL GAS LINE TO REMAIN.
PLUMBING & HEATING LEGEND
SCHEDULE OF PLUMBING PIPING SIZES
GENERAL NOTES
DRAWINGS APPROVED BY
PLUMBING AND HEATING PLANS
FIRE STATION NO. 18
FOR THE CITY OF SEATTLE
FRED B. STEPHEN
NOTE: THIS DRAWING IS A REPRINT OF ORIGINAL DESIGN OWNER & IS TO BE USED FOR REFERENCE ONLY EXCEPT AS NOTED.
RECEIVED
M-3

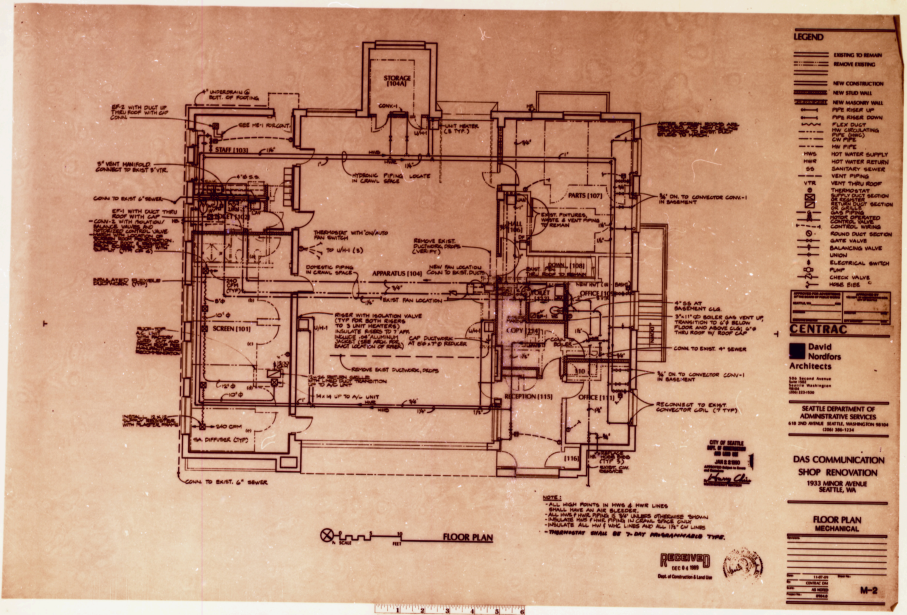
LEGEND
EXISTING TO REMAIN
REMOVE EXISTING
NEW CONSTRUCTION
NEW STUD WALL
NEW MASONRY WALL
PIPE RISER UP
PIPE RISER DOWN
FLEX DUCT
MAX CIRCULATING PIPE (MCP)
CW PIPE
HW PIPE
HWS HOT WATER SUPPLY
HWR HOT WATER RETURN
SS SANITARY SEWER
VENT PIPING
VTR VENT THRU ROOF
THERMOSTAT
SUPPLY DUCT SECTION
RETURN DUCT SECTION
GAS PIPING
CONTROL WIRING
ROUND DUCT SECTION
GATE VALVE
BALANCING VALVE
UNION
ELECTRICAL SWITCH
PUMP
CHECK VALVE
HOSE BIBB
CENTRAC
David Nordfors Architects
SEATTLE DEPARTMENT OF ADMINISTRATIVE SERVICES
DAS COMMUNICATION SHOP RENOVATION
1933 MINOR AVENUE
SEATTLE, WA
FLOOR PLAN
MECHANICAL
M-2
STORAGE (104A)
STAFF (103)
SCREEN (101)
APPARATUS (104)
PARTS (107)
RECEPTION (115)
OFFICE (111)
CONN. TO EXIST. 6" SEWER
CONN. TO EXIST. 4" SEWER
FLOOR PLAN
NOTE:
- ALL HIGH POINTS IN HWS & HWR LINES SHALL HAVE AN AIR BLEEDER.
- ALL HWS & HWR PIPING IS TO BE INSTALLED OVERHEAD SHOWN
- INSULATE HWS & HWR PIPING IN CRAWL SPACE ONLY
- INSULATE ALL HW & HWR LINES AND ALL 1½" CW LINES
- THERMOSTAT SHALL BE 7-DAY PROGRAMMABLE TYPE.
RECEIVED
DEC 04 1989
Dept. of Construction & Land Use

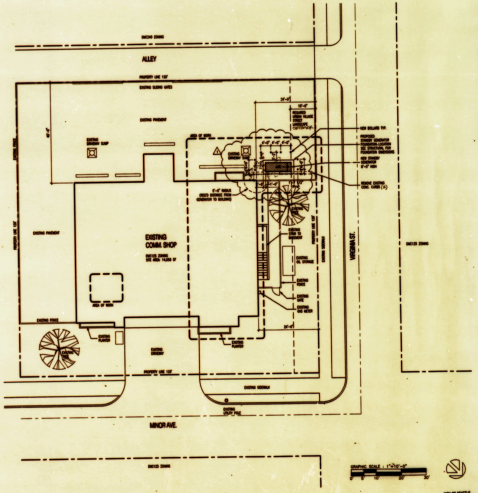

CITY OF SEATTLE

FLEETS AND FACILITIES DEPARTMENT

COMM SHOP

STANDBY POWER SYSTEMS INSTALLATIONS

SHEET TITLE
SITE_PLAN

SHEET NUMBER
CS.A0

27 OF 41

Historical Maps

Dolt Communication Shop Property
1933 Minor Avenue
Seattle, WA 98101

Inquiry Number: 4132018.3
November 12, 2014

Certified Sanborn® Map Report

6 Armstrong Road, 4th Floor
Shelton, Connecticut 06484
Toll Free: 800.352.0050
www.edrnet.com

Certified Sanborn® Map Report

11/12/14

Site Name:
Dolt Communication Shop
1933 Minor Avenue
Seattle, WA 98101

Client Name:
Sound Earth Strategies
2811 Fairview Avenue East
Seattle, WA 98102

EDR Inquiry # 4132018.3

Contact: Travis Zandi

The Sanborn Library has been searched by EDR and maps covering the target property location as provided by Sound Earth Strategies were identified for the years listed below. The Sanborn Library is the largest, most complete collection of fire insurance maps. The collection includes maps from Sanborn, Bromley, Perris & Browne, Hopkins, Barlow, and others. Only Environmental Data Resources Inc. (EDR) is authorized to grant rights for commercial reproduction of maps by the Sanborn Library LLC, the copyright holder for the collection. Results can be authenticated by visiting www.edrnet.com/sanborn.

The Sanborn Library is continually enhanced with newly identified map archives. This report accesses all maps in the collection as of the day this report was generated.

Certified Sanborn Results:

Site Name: Dolt Communication Shop Property
Address: 1933 Minor Avenue
City, State, Zip: Seattle, WA 98101
Cross Street:
P.O. # 0987-011
Project: Dolt Communication Shop
Certification # A455-42ED-96AC

Maps Provided:

1969
1950
1949
1917
1905
1893

Sanborn® Library search results
Certification # A455-42ED-96AC

The Sanborn Library includes more than 1.2 million fire insurance maps from Sanborn, Bromley, Perris & Browne, Hopkins, Barlow and others which track historical property usage in approximately 12,000 American cities and towns. Collections searched:

- ☑ Library of Congress
- ☑ University Publications of America
- ☑ EDR Private Collection

The Sanborn Library LLC Since 1866™

Limited Permission To Make Copies

Sound Earth Strategies (the client) is permitted to make up to FIVE photocopies of this Sanborn Map transmittal and each fire insurance map accompanying this report solely for the limited use of its customer. No one other than the client is authorized to make copies. Upon request made directly to an EDR Account Executive, the client may be permitted to make a limited number of additional photocopies. This permission is conditioned upon compliance by the client, its customer and their agents with EDR's copyright policy; a copy of which is available upon request.

Disclaimer - Copyright and Trademark notice

This Report contains certain information obtained from a variety of public and other sources reasonably available to Environmental Data Resources, Inc. It cannot be concluded from this Report that coverage information for the target and surrounding properties does not exist from other sources. NO WARRANTY EXPRESSED OR IMPLIED, IS MADE WHATSOEVER IN CONNECTION WITH THIS REPORT. ENVIRONMENTAL DATA RESOURCES, INC. SPECIFICALLY DISCLAIMS THE MAKING OF ANY SUCH WARRANTIES, INCLUDING WITHOUT LIMITATION, MERCHANTABILITY OR FITNESS FOR A PARTICULAR USE OR PURPOSE. ALL RISK IS ASSUMED BY THE USER. IN NO EVENT SHALL ENVIRONMENTAL DATA RESOURCES, INC. BE LIABLE TO ANYONE, WHETHER ARISING OUT OF ERRORS OR OMISSIONS, NEGLIGENCE, ACCIDENT OR ANY OTHER CAUSE, FOR ANY LOSS OF DAMAGE, INCLUDING, WITHOUT LIMITATION, SPECIAL, INCIDENTAL CONSEQUENTIAL, OR EXEMPLARY DAMAGES. ANY LIABILITY ON THE PART OF ENVIRONMENTAL DATA RESOURCES, INC. IS STRICTLY LIMITED TO A REFUND OF THE AMOUNT PAID FOR THIS REPORT. Purchaser accepts this Report "AS IS". Any analyses, estimates, ratings, environmental risk levels or risk codes provided in this Report are provided for illustrative purposes only, and are not intended to provide, nor should they be interpreted as providing any facts regarding, or prediction or forecast of, any environmental risk for any property. Only a Phase I Environmental Site Assessment performed by an environmental professional can provide information regarding the environmental risk for any property. Additionally, the information provided in this Report is not to be construed as legal advice.

Copyright 2014 by Environmental Data Resources, Inc. All rights reserved. Reproduction in any media or format, in whole or in part, of any report or map of Environmental Data Resources, Inc., or its affiliates, is prohibited without prior written permission.

EDR and its logos (including Sanborn and Sanborn Map) are trademarks of Environmental Data Resources, Inc. or its affiliates. All other trademarks used herein are the property of their respective owners.

Sanborn Sheet Thumbnails

This Certified Sanborn Map Report is based upon the following Sanborn Fire Insurance map sheets.

1969 Source Sheets

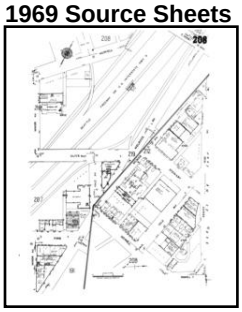

Volume 2, Sheet 208



Volume 2, Sheet 212

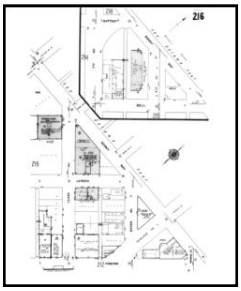

Volume 2, Sheet 216



Volume 4, Sheet 484



Volume 4, Sheet 485

1950 Source Sheets



Volume 4, Sheet 484



Volume 4, Sheet 485



Volume 1, Sheet r



Volume 1, Sheet xxxx



Volume 2, Sheet 208



Volume 2, Sheet 212

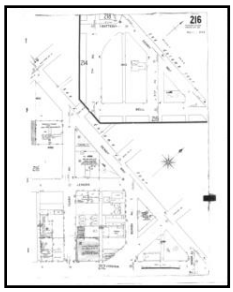

Volume 2, Sheet 216

1949 Source Sheets



Volume 2, Sheet 208



Volume 2, Sheet 212

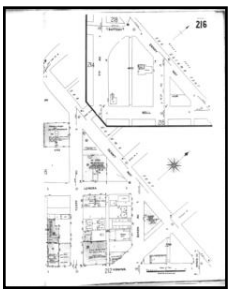

Volume 2, Sheet 216

1917 Source Sheets



Volume 4, Sheet 484



Volume 4, Sheet 485

1905 Source Sheets



Volume 2, Sheet 208



Volume 2, Sheet 212

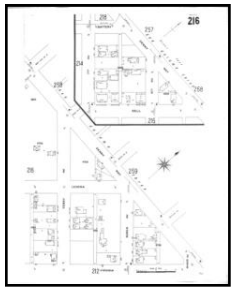

Volume 2, Sheet 216



Volume 3, Sheet 259



Volume 3, Sheet 260

1893 Source Sheets



Volume 2, Sheet xxxx



Volume 2, Sheet 54



Volume 2, Sheet 67



Volume 2, Sheet 69



Volume 2, Sheet 58

1969 Certified Sanborn Map

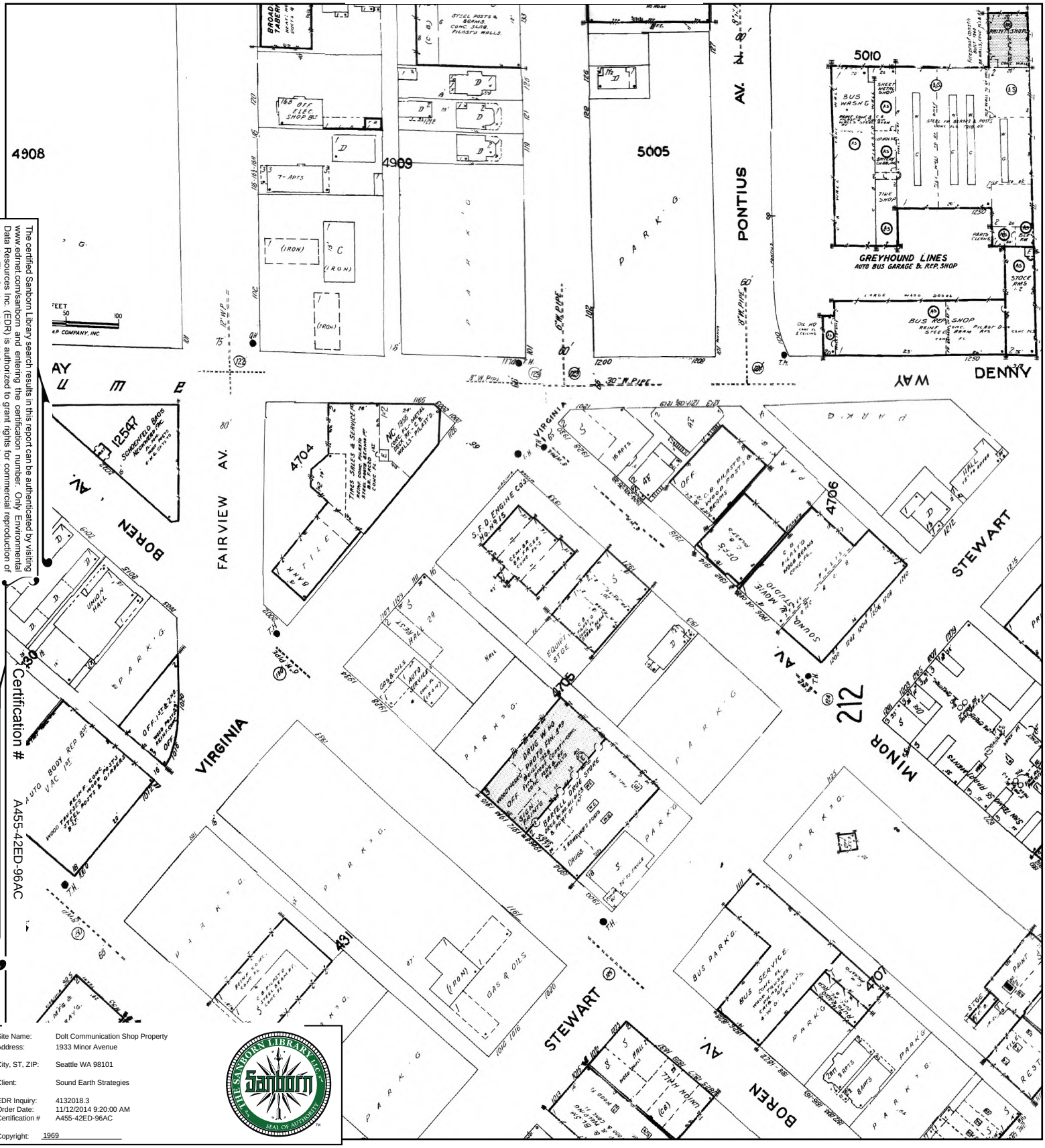

The certified Sanborn Library search results in this report can be authenticated by visiting www.edrnet.com/sanborn and entering the certification number. Only Environmental Data Resources Inc. (EDR) is authorized to grant rights for commercial reproduction of maps by The Sanborn Library LLC, the copyright holder for the collection.

Certification # A455-42ED-96AC

Site Name:	Dolt Communication Shop Property
Address:	1933 Minor Avenue
City, ST, ZIP:	Seattle WA 98101
Client:	Sound Earth Strategies
EDR Inquiry:	4132018.3
Order Date:	11/12/2014 9:20:00 AM
Certification #	A455-42ED-96AC
Copyright:	1969

This Certified Sanborn Map combines the following sheets.
Outlined areas indicate map sheets within the collection.



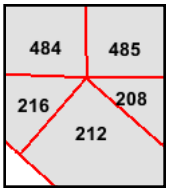

Volume 2, Sheet 208
Volume 2, Sheet 212
Volume 2, Sheet 216
Volume 4, Sheet 484
Volume 4, Sheet 485

0 Feet 150 300 600

N

1950 Certified Sanborn Map

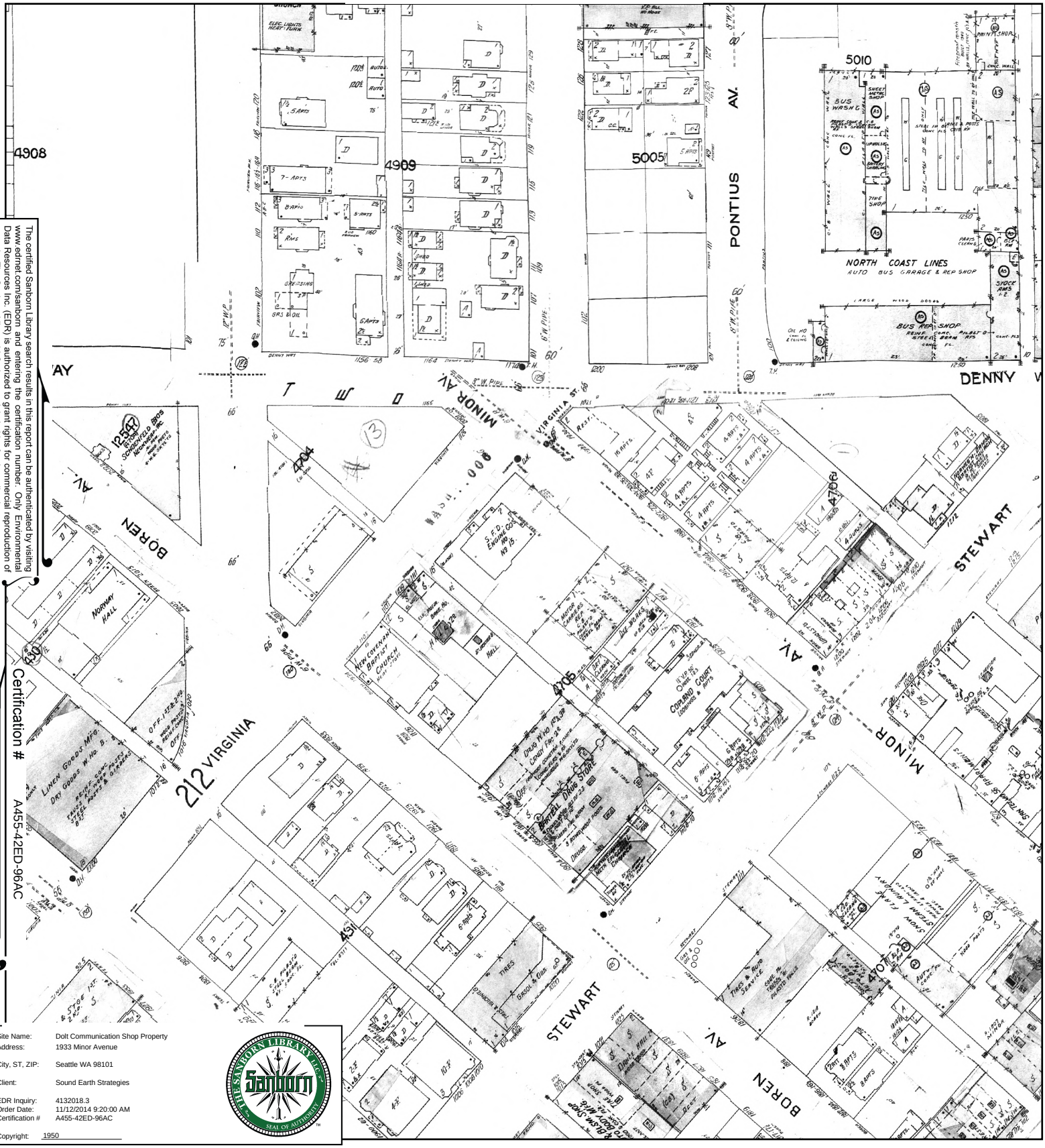

The certified Sanborn Library search results in this report can be authenticated by visiting www.ednet.com/sanborn and entering the certification number. Only Environmental Data Resources Inc. (EDR) is authorized to grant rights for commercial reproduction of maps by The Sanborn Library LLC, the copyright holder for the collection.

Certification # A455-42ED-96AC

Site Name:	Dolt Communication Shop Property
Address:	1933 Minor Avenue
City, ST, ZIP:	Seattle WA 98101
Client:	Sound Earth Strategies
EDR Inquiry:	4132018.3
Order Date:	11/12/2014 9:20:00 AM
Certification #	A455-42ED-96AC
Copyright:	1950

This Certified Sanborn Map combines the following sheets.
Outlined areas indicate map sheets within the collection.

0 Feet 150 300 600



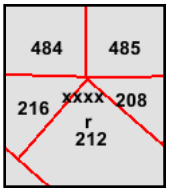

Volume 4, Sheet 484
Volume 4, Sheet 485
Volume 1, Sheet r
Volume 1, Sheet xxxx
Volume 2, Sheet 208
Volume 2, Sheet 212
Volume 2, Sheet 216

N

1949 Certified Sanborn Map



The certified Sanborn Library search results in this report can be authenticated by visiting www.edrnet.com/sanborn and entering the certification number. Only Environmental Data Resources Inc. (EDR) is authorized to grant rights for commercial reproduction of maps by The Sanborn Library LLC, the copyright holder for the collection.

Certification # A455-42ED-96AC

Site Name:	Dolt Communication Shop Property
Address:	1933 Minor Avenue
City, ST, ZIP:	Seattle WA 98101
Client:	Sound Earth Strategies
EDR Inquiry:	4132018.3
Order Date:	11/12/2014 9:20:00 AM
Certification #	A455-42ED-96AC
Copyright:	1949

This Certified Sanborn Map combines the following sheets.
Outlined areas indicate map sheets within the collection.



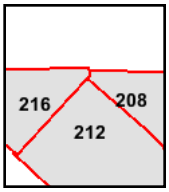

Volume 2, Sheet 208
Volume 2, Sheet 212
Volume 2, Sheet 216

0 Feet 150 300 600

N

1917 Certified Sanborn Map

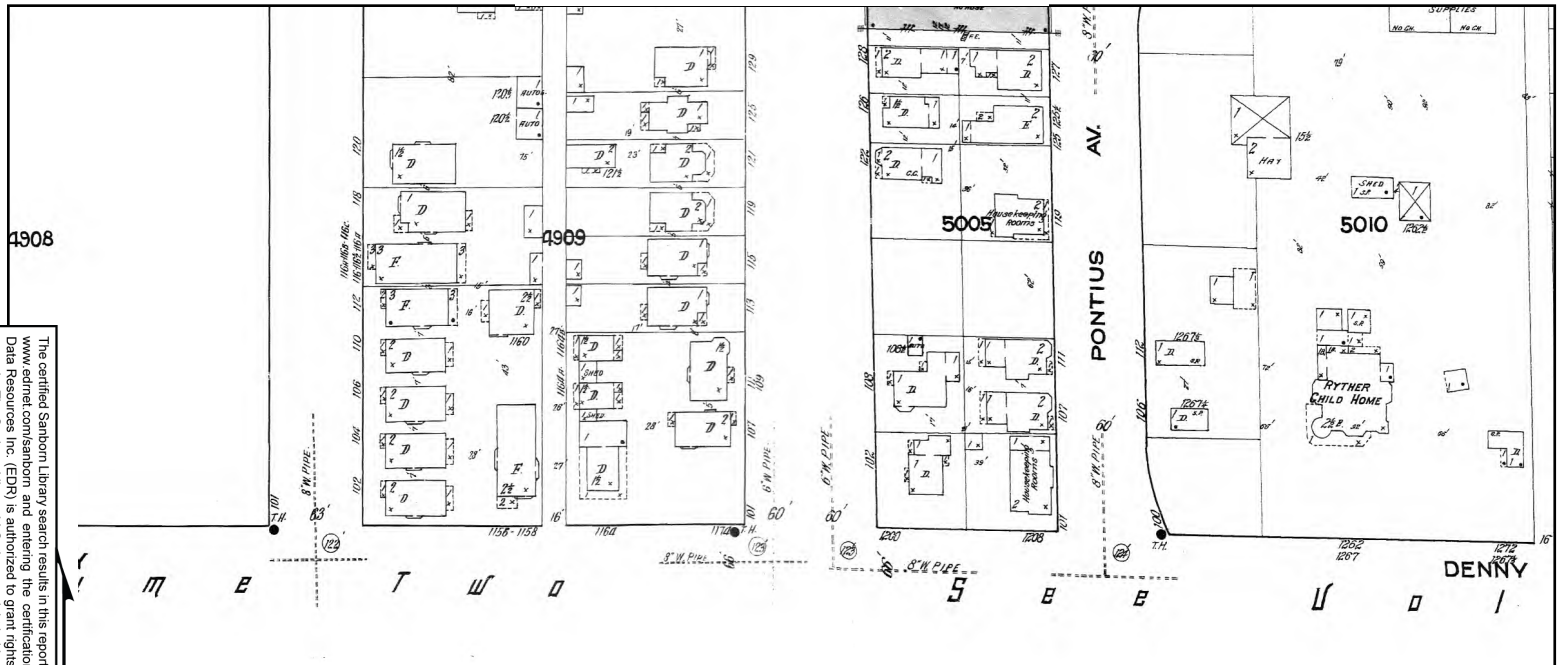

The certified Sanborn Library search results in this report can be authenticated by visiting www.edrnet.com/sanborn and entering the certification number. Only Environmental Data Resources Inc. (EDR) is authorized to grant rights for commercial reproduction of maps by The Sanborn Library LLC, the copyright holder for the collection.

Certification # A455-42ED-96AC

Site Name: Dolt Communication Shop Property
Address: 1933 Minor Avenue
City, ST, ZIP: Seattle WA 98101
Client: Sound Earth Strategies
EDR Inquiry: 4132018.3
Order Date: 11/12/2014 9:20:00 AM
Certification # A455-42ED-96AC
Copyright: 1917

This Certified Sanborn Map combines the following sheets.
Outlined areas indicate map sheets within the collection.



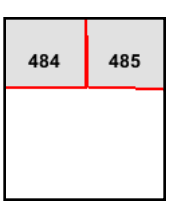

Volume 4, Sheet 484
Volume 4, Sheet 485

0 Feet 150 300 600

N

1905 Certified Sanborn Map



The certified Sanborn Library search results in this report can be authenticated by visiting www.edrnet.com/sanborn and entering the certification number. Only Environmental Data Resources Inc. (EDR) is authorized to grant rights for commercial reproduction of maps by The Sanborn Library LLC, the copyright holder for the collection.

Certification # A455-42ED-96AC

Site Name:	Dolt Communication Shop Property
Address:	1933 Minor Avenue
City, ST, ZIP:	Seattle WA 98101
Client:	Sound Earth Strategies
EDR Inquiry:	4132018.3
Order Date:	11/12/2014 9:20:00 AM
Certification #	A455-42ED-96AC
Copyright:	1905

This Certified Sanborn Map combines the following sheets. Outlined areas indicate map sheets within the collection.



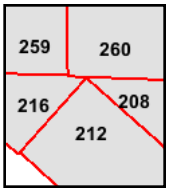

Volume 2, Sheet 208
Volume 2, Sheet 212
Volume 2, Sheet 216
Volume 3, Sheet 259
Volume 3, Sheet 260

0 Feet 150 300 600

N

1893 Certified Sanborn Map

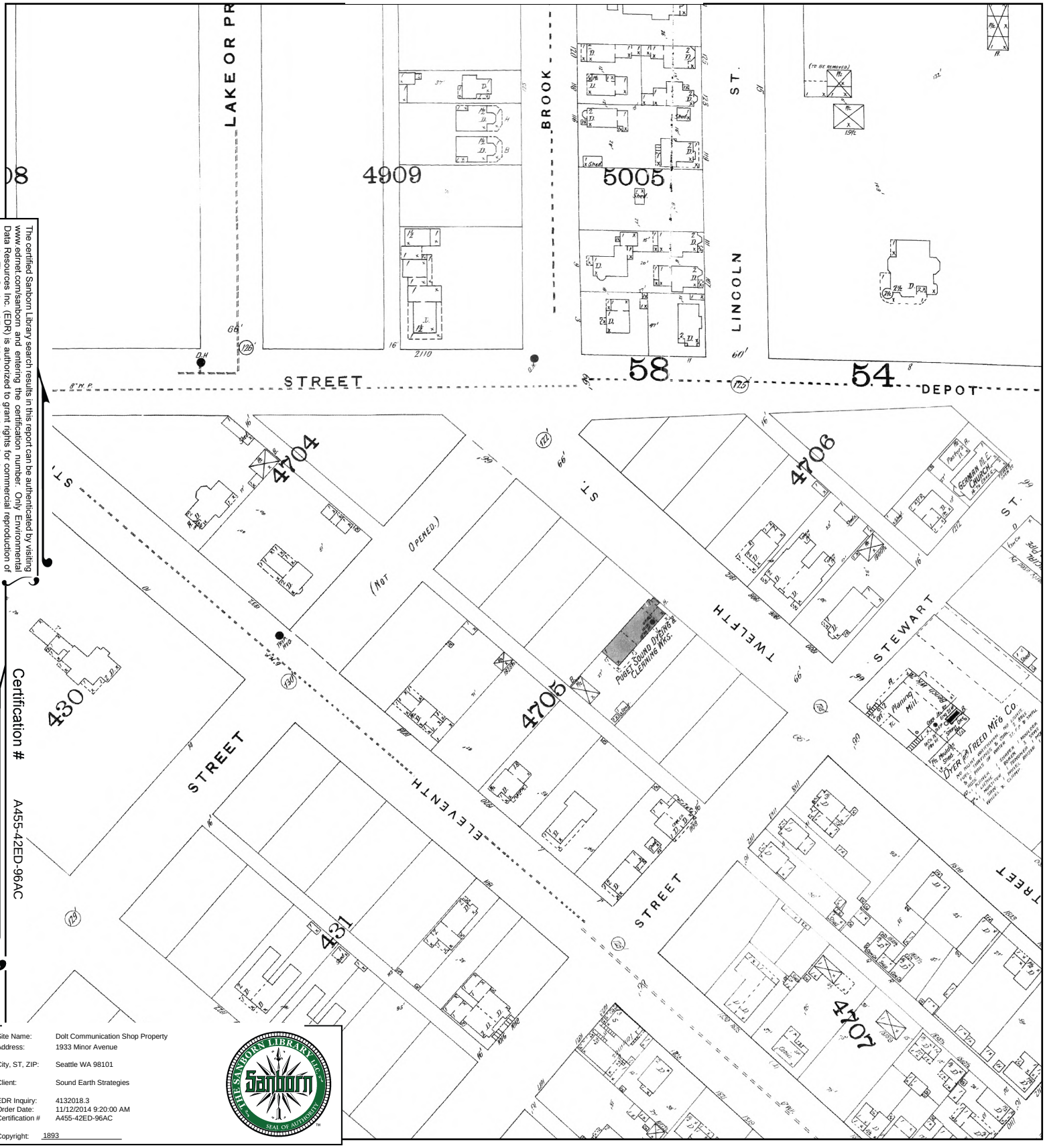

The certified Sanborn Library search results in this report can be authenticated by visiting www.ednet.com/sanborn and entering the certification number. Only Environmental Data Resources Inc. (EDR) is authorized to grant rights for commercial reproduction of maps by The Sanborn Library LLC, the copyright holder for the collection.

Certification # A455-42ED-96AC

Site Name:	Dolt Communication Shop Property
Address:	1933 Minor Avenue
City, ST, ZIP:	Seattle WA 98101
Client:	Sound Earth Strategies
EDR Inquiry:	4132018.3
Order Date:	11/12/2014 9:20:00 AM
Certification #	A455-42ED-96AC
Copyright:	1893

This Certified Sanborn Map combines the following sheets.
Outlined areas indicate map sheets within the collection.

0 Feet 150 300 600



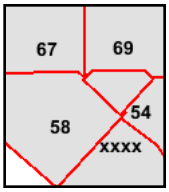

Volume 2, Sheet xxxx
Volume 2, Sheet 54
Volume 2, Sheet 67
Volume 2, Sheet 69
Volume 2, Sheet 58

N

APPENDIX B
EDR RADIUS REPORT

Dolt Communication Shop Property
1933 Minor Avenue
Seattle, WA 98101

Inquiry Number: 4132018.2s
November 17, 2014

The EDR Radius Map™ Report with GeoCheck®

Prepared using the EDR FieldCheck® System

EDR® Environmental Data Resources Inc

6 Armstrong Road, 4th floor
Shelton, CT 06484
Toll Free: 800.352.0050
www.edrnet.com

TABLE OF CONTENTS

SECTION	PAGE
Executive Summary	ES1
Overview Map	2
Detail Map	3
Map Findings Summary	4
Map Findings	8
Orphan Summary	1237
Government Records Searched/Data Currency Tracking	GR-1

GEOCHECK ADDENDUM

Physical Setting Source Addendum	A-1
Physical Setting Source Summary	A-2
Physical Setting Source Map	A-9
Physical Setting Source Map Findings	A-10
Physical Setting Source Records Searched	PSGR-1

Thank you for your business.
Please contact EDR at 1-800-352-0050
with any questions or comments.

Disclaimer - Copyright and Trademark Notice

The EDR FieldCheck®System enables EDR's customers to make certain online modifications to the maps and text contained in EDR Radius Map Reports. As a result, the maps and text contained in this Report may have been so modified. EDR has not taken any action to verify any such modifications, and this report and the findings set forth herein must be read in light of this fact. The EDR FieldCheck System accesses user-modified records from previously submitted reports. Any user-modified record from a previous report that is plotted outside the search radius of this report may not be included in this report.

This Report contains certain information obtained from a variety of public and other sources reasonably available to Environmental Data Resources, Inc. It cannot be concluded from this Report that coverage information for the target and surrounding properties does not exist from other sources. **NO WARRANTY EXPRESSED OR IMPLIED, IS MADE WHATSOEVER IN CONNECTION WITH THIS REPORT. ENVIRONMENTAL DATA RESOURCES, INC. SPECIFICALLY DISCLAIMS THE MAKING OF ANY SUCH WARRANTIES, INCLUDING WITHOUT LIMITATION, MERCHANTABILITY OR FITNESS FOR A PARTICULAR USE OR PURPOSE. ALL RISK IS ASSUMED BY THE USER. IN NO EVENT SHALL ENVIRONMENTAL DATA RESOURCES, INC. BE LIABLE TO ANYONE, WHETHER ARISING OUT OF ERRORS OR OMISSIONS, NEGLIGENCE, ACCIDENT OR ANY OTHER CAUSE, FOR ANY LOSS OF DAMAGE, INCLUDING, WITHOUT LIMITATION, SPECIAL, INCIDENTAL, CONSEQUENTIAL, OR EXEMPLARY DAMAGES. ANY LIABILITY ON THE PART OF ENVIRONMENTAL DATA RESOURCES, INC. IS STRICTLY LIMITED TO A REFUND OF THE AMOUNT PAID FOR THIS REPORT.** Purchaser accepts this Report "AS IS". Any analyses, estimates, ratings, environmental risk levels or risk codes provided in this Report are provided for illustrative purposes only, and are not intended to provide, nor should they be interpreted as providing any facts regarding, or prediction or forecast of, any environmental risk for any property. Only a Phase I Environmental Site Assessment performed by an environmental professional can provide information regarding the environmental risk for any property. Additionally, the information provided in this Report is not to be construed as legal advice.

Copyright 2014 by Environmental Data Resources, Inc. All rights reserved. Reproduction in any media or format, in whole or in part, of any report or map of Environmental Data Resources, Inc., or its affiliates, is prohibited without prior written permission.

EDR and its logos (including Sanborn and Sanborn Map) are trademarks of Environmental Data Resources, Inc. or its affiliates. All other trademarks used herein are the property of their respective owners.

EXECUTIVE SUMMARY

A search of the environmental records was conducted by Environmental Data Resources, Inc. (EDR). SOUND EARTH STRATEGIES used the EDR FieldCheck System to review and/or revise the results of this search, based on independent data verification by SOUND EARTH STRATEGIES. The report was designed to assist parties seeking to meet the search requirements of EPA's Standards and Practices for All Appropriate Inquiries (40 CFR Part 312), the ASTM Standard Practice for Environmental Site Assessments (E 1527-13) or custom requirements developed for the evaluation of environmental risk associated with a parcel of real estate.

TARGET PROPERTY INFORMATION

ADDRESS

1933 MINOR AVENUE
SEATTLE, WA 98101

COORDINATES

Latitude (North):	47.6180000 - 47° 37' 4.80''
Longitude (West):	122.3331000 - 122° 19' 59.16''
Universal Tranverse Mercator:	Zone 10
UTM X (Meters):	550115.3
UTM Y (Meters):	5273840.5
Elevation:	129 ft. above sea level

USGS TOPOGRAPHIC MAP ASSOCIATED WITH TARGET PROPERTY

Target Property Map:	47122-E3 SEATTLE SOUTH, WA
Most Recent Revision:	1983
North Map:	47122-F3 SEATTLE NORTH, WA
Most Recent Revision:	1983

AERIAL PHOTOGRAPHY IN THIS REPORT

Portions of Photo from:	20110826
Source:	USDA

TARGET PROPERTY SEARCH RESULTS

The target property was not listed in any of the databases searched by EDR.

DATABASES WITH NO MAPPED SITES

No sites were identified in following databases.

STANDARD ENVIRONMENTAL RECORDS

Federal NPL site list

NPL ---------- National Priority List

EXECUTIVE SUMMARY

Proposed NPL ---------- Proposed National Priority List Sites
NPL LIENS ---------- Federal Superfund Liens

Federal Delisted NPL site list

Delisted NPL ---------- National Priority List Deletions

Federal CERCLIS list

CERCLIS ---------- Comprehensive Environmental Response, Compensation, and Liability Information System
FEDERAL FACILITY ---------- Federal Facility Site Information listing

Federal RCRA CORRACTS facilities list

CORRACTS ---------- Corrective Action Report

Federal RCRA non-CORRACTS TSD facilities list

RCRA-TSDF ---------- RCRA - Treatment, Storage and Disposal

Federal institutional controls / engineering controls registries

US ENG CONTROLS ---------- Engineering Controls Sites List
US INST CONTROL ---------- Sites with Institutional Controls
LUCIS ---------- Land Use Control Information System

Federal ERNS list

ERNS ---------- Emergency Response Notification System

State and tribal landfill and/or solid waste disposal site lists

WA SWF/LF ---------- Solid Waste Facility Database

State and tribal leaking storage tank lists

INDIAN LUST ---------- Leaking Underground Storage Tanks on Indian Land

State and tribal registered storage tank lists

WA AST ---------- Aboveground Storage Tank Locations
INDIAN UST ---------- Underground Storage Tanks on Indian Land
FEMA UST ---------- Underground Storage Tank Listing

State and tribal voluntary cleanup sites

INDIAN VCP ---------- Voluntary Cleanup Priority Listing

State and tribal Brownfields sites

WA BROWNFIELDS ---------- Brownfields Sites Listing

ADDITIONAL ENVIRONMENTAL RECORDS

Local Brownfield lists

US BROWNFIELDS ---------- A Listing of Brownfields Sites

EXECUTIVE SUMMARY

Local Lists of Landfill / Solid Waste Disposal Sites

ODI ---- Open Dump Inventory
DEBRIS REGION 9 ---- Torres Martinez Reservation Illegal Dump Site Locations
WA SWTIRE ---- Solid Waste Tire Facilities
INDIAN ODI ---- Report on the Status of Open Dumps on Indian Lands

Local Lists of Hazardous waste / Contaminated Sites

US CDL ---- Clandestine Drug Labs
WA CDL ---- Clandestine Drug Lab Contaminated Site List
WA HIST CDL ---- List of Sites Contaminated by Clandestine Drug Labs
US HIST CDL ---- National Clandestine Laboratory Register

Local Land Records

LIENS 2 ---- CERCLA Lien Information

Records of Emergency Release Reports

HMIRS ---- Hazardous Materials Information Reporting System
WA SPILLS 90 ---- SPILLS 90 data from FirstSearch

Other Ascertainable Records

DOT OPS ---- Incident and Accident Data
DOD ---- Department of Defense Sites
CONSENT ---- Superfund (CERCLA) Consent Decrees
ROD ---- Records Of Decision
UMTRA ---- Uranium Mill Tailings Sites
US MINES ---- Mines Master Index File
TRIS ---- Toxic Chemical Release Inventory System
TSCA ---- Toxic Substances Control Act
SSTS ---- Section 7 Tracking Systems
ICIS ---- Integrated Compliance Information System
PADS ---- PCB Activity Database System
MLTS ---- Material Licensing Tracking System
RADINFO ---- Radiation Information Database
RAATS ---- RCRA Administrative Action Tracking System
RMP ---- Risk Management Plans
WA UIC ---- Underground Injection Wells Listing
WA AIRS ---- Washington Emissions Data System
INDIAN RESERV ---- Indian Reservations
SCRD DRYCLEANERS ---- State Coalition for Remediation of Drycleaners Listing
WA COAL ASH ---- Coal Ash Disposal Site Listing
PRP ---- Potentially Responsible Parties
PCB TRANSFORMER ---- PCB Transformer Registration Database
COAL ASH DOE ---- Steam-Electric Plant Operation Data
LEAD SMELTERS ---- Lead Smelter Sites
COAL ASH EPA ---- Coal Combustion Residues Surface Impoundments List
US FIN ASSUR ---- Financial Assurance Information
EPA WATCH LIST ---- EPA WATCH LIST
2020 COR ACTION ---- 2020 Corrective Action Program List

EDR RECOVERED GOVERNMENT ARCHIVES

Exclusive Recovered Govt. Archives

WA RGA LUST ---- Recovered Government Archive Leaking Underground Storage Tank

EXECUTIVE SUMMARY

WA RGA HWS ---------- Recovered Government Archive State Hazardous Waste Facilities List
WA RGA LF ---------- Recovered Government Archive Solid Waste Facilities List

SURROUNDING SITES: SEARCH RESULTS

Surrounding sites were identified in the following databases.

Elevations have been determined from the USGS Digital Elevation Model and should be evaluated on a relative (not an absolute) basis. Relative elevation information between sites of close proximity should be field verified. Sites with an elevation equal to or higher than the target property have been differentiated below from sites with an elevation lower than the target property.
Page numbers and map identification numbers refer to the EDR Radius Map report where detailed data on individual sites can be reviewed.

Sites listed in ***bold italics*** are in multiple databases.

Unmappable (orphan) sites are not considered in the foregoing analysis.

STANDARD ENVIRONMENTAL RECORDS

Federal CERCLIS NFRAP site List

CERC-NFRAP: Archived sites are sites that have been removed and archived from the inventory of CERCLIS sites. Archived status indicates that, to the best of EPA's knowledge, assessment at a site has been completed and that EPA has determined no further steps will be taken to list this site on the National Priorities List (NPL), unless information indicates this decision was not appropriate or other considerations require a recommendation for listing at a later time. This decision does not necessarily mean that there is no hazard associated with a given site; it only means that, based upon available information, the location is not judged to be a potential NPL site.

An online review and analysis by SOUND EARTH STRATEGIES of the CERC-NFRAP list, as provided by EDR, and dated 10/25/2013 has revealed that there are 2 CERC-NFRAP sites within approximately 0.5 miles of the target property.

Lower Elevation	Address	Direction / Distance	Map ID	Page
MASTERCRAFT METAL FINISHING IN	***1175 HARRISON ST***	***N 1/4 - 1/2 (0.257 mi.)***	***X99***	***284***
ABC METAL FINISHING INC	528 PONTIUS N	N 1/4 - 1/2 (0.408 mi.)	AO167	508

Federal RCRA generators list

RCRA-SQG: RCRAInfo is EPA's comprehensive information system, providing access to data supporting the Resource Conservation and Recovery Act (RCRA) of 1976 and the Hazardous and Solid Waste Amendments (HSWA) of 1984. The database includes selective information on sites which generate, transport, store, treat and/or dispose of hazardous waste as defined by the Resource Conservation and Recovery Act (RCRA). Small quantity generators (SQGs) generate between 100 kg and 1,000 kg of hazardous waste per month.

An online review and analysis by SOUND EARTH STRATEGIES of the RCRA-SQG list, as provided by EDR, and dated 06/10/2014 has revealed that there is 1 RCRA-SQG site within approximately 0.25 miles of the target property.

Lower Elevation	Address	Direction / Distance	Map ID	Page
SEATTLE CHILDRENS HOSPITAL RES	1900 9TH AVE	SSW 1/8 - 1/4 (0.161 mi.)	M67	190

RCRA-CESQG: RCRAInfo is EPA's comprehensive information system, providing access to data supporting the Resource Conservation and Recovery Act (RCRA) of 1976 and the Hazardous and Solid Waste Amendments (HSWA) of 1984. The database includes selective information on sites which generate, transport, store, treat and/or dispose of hazardous waste as defined by the Resource Conservation and Recovery Act (RCRA). Conditionally exempt small quantity generators (CESQGs) generate less than 100 kg of hazardous waste, or less than 1 kg of acutely hazardous waste per month.

An online review and analysis by SOUND EARTH STRATEGIES of the RCRA-CESQG list, as provided by EDR, and dated 06/10/2014 has revealed that there is 1 RCRA-CESQG site within approximately 0.25 miles of the target property.

Equal/Higher Elevation	Address	Direction / Distance	Map ID	Page
GOODYEAR SVC STORE SEATTLE 884	***1105 STEWART ST***	***SSE 0 - 1/8 (0.058 mi.)***	***E31***	***108***

State- and tribal - equivalent NPL

WA HSL: The Hazardous Sites List is a subset of the CSCSL Report. It includes sites which have been assessed and ranked using the Washington Ranking Method (WARM).

An online review and analysis by SOUND EARTH STRATEGIES of the WA HSL list, as provided by EDR, and dated 08/27/2014 has revealed that there are 27 WA HSL sites within approximately 1 mile of the target property.

Equal/Higher Elevation	Address	Direction / Distance	Map ID	Page
4TH & VIRGINIA Facility Type: Hazardous Sites List	***1920 4TH AVE***	***SW 1/4 - 1/2 (0.462 mi.)***	***AQ180***	***548***
FLAJOLE BROTHERS INC Facility Type: Hazardous Sites List	***2201 4TH SO***	***WSW 1/4 - 1/2 (0.491 mi.)***	***AT189***	***582***
WASHINGTON ATHLETIC CLUB Facility Type: Hazardous Sites List	***6TH & UNION (SOUTH CORN***	***S 1/2 - 1 (0.578 mi.)***	***AW204***	***676***
AUTOPARK USA INC Facility Type: Hazardous Sites List	***1915 2ND AVE***	***SW 1/2 - 1 (0.584 mi.)***	***AX205***	***685***
ST REGIS HOTEL Facility Type: Hazardous Sites List	***116 STEWART ST***	***SW 1/2 - 1 (0.584 mi.)***	***AX206***	***695***
RON & JERRYS ICE CREAM FORMER Facility Type: Hazardous Sites List	***324 BROADWAY AVE E***	***ENE 1/2 - 1 (0.600 mi.)***	***210***	***706***
A1 BRAKE Facility Type: Hazardous Sites List	***1520 10TH AVE***	***ESE 1/2 - 1 (0.673 mi.)***	***228***	***837***
1200 THIRD AVE CO 070294 Facility Type: Hazardous Sites List	***1200 3RD AVE***	***S 1/2 - 1 (0.756 mi.)***	***245***	***970***

Lower Elevation	Address	Direction / Distance	Map ID	Page
RED CARPET CAR WASH Facility Type: Hazardous Sites List	***1164 DENNY WAY***	***NW 0 - 1/8 (0.039 mi.)***	***D10***	***19***
WESTERN VAN LINES INC Facility Type: Hazardous Sites List	***964 DENNY WAY***	***W 1/8 - 1/4 (0.220 mi.)***	***T84***	***242***

Lower Elevation	Address	Direction / Distance	Map ID	Page
YALE ST PARKING GARAGE	***300 YALE AVE N***	***NNE 1/8 - 1/4 (0.220 mi.)***	***O85***	***245***
Facility Type: Hazardous Sites List				
MASTERCRAFT METAL FINISHING IN	***1175 HARRISON ST***	***N 1/4 - 1/2 (0.257 mi.)***	***X99***	***284***
IVAR S COMMISSARY	***500 TERRY AVE N***	***NNW 1/4 - 1/2 (0.391 mi.)***	***AL157***	***459***
Facility Type: Hazardous Sites List				
AUTO SERVICE COMPANY	***630 WESTLAKE AVE N***	***NNW 1/2 - 1 (0.504 mi.)***	***AU192***	***622***
Facility Type: Hazardous Sites List				
PHOM PROPERTY	***2301 4TH AVE***	***WSW 1/2 - 1 (0.523 mi.)***	***AV195***	***635***
Facility Type: Hazardous Sites List				
EDWARDS ON 5TH BLDG	***2619 5TH AVE***	***W 1/2 - 1 (0.607 mi.)***	***AY212***	***712***
Facility Type: Hazardous Sites List				
MARTIN SELIG PROPERTY	***2601 4TH AVE***	***W 1/2 - 1 (0.641 mi.)***	***216***	***747***
Facility Type: Hazardous Sites List				
SEATTLE SCHOOL DIST JOHN STANF	***2445 3RD AVE S***	***WSW 1/2 - 1 (0.642 mi.)***	***217***	***750***
Facility Type: Hazardous Sites List				
HOLMAN BODY AND FENDER	***2324 2ND AVE***	***WSW 1/2 - 1 (0.647 mi.)***	***BA220***	***788***
Facility Type: Hazardous Sites List				
LEWISTON HOTEL	***2201 1ST AVE***	***WSW 1/2 - 1 (0.665 mi.)***	***225***	***829***
Facility Type: Hazardous Sites List				
ELLIOTT BAY BICYCLES	***2114 WESTERN AVE***	***SW 1/2 - 1 (0.706 mi.)***	***232***	***864***
Facility Type: Hazardous Sites List				
ABC TOWING RYDER TRUCK	***707 TAYLOR***	***NW 1/2 - 1 (0.789 mi.)***	***252***	***1018***
Facility Type: Hazardous Sites List				
LAKE UNION STEAM PLANT	***1179 EASTLAKE AVE E***	***NNE 1/2 - 1 (0.818 mi.)***	***BF254***	***1024***
Facility Type: Hazardous Sites List				
RAINIER PRECISION LLC	***1150 EASTLAKE AVE E***	***NNE 1/2 - 1 (0.819 mi.)***	***BF255***	***1028***
Facility Type: Hazardous Sites List				
SEATTLE STEAM CORPORATION	***1319 WESTERN AVENUE***	***SSW 1/2 - 1 (0.828 mi.)***	***BG257***	***1054***
Facility Type: Hazardous Sites List				
ALEXIS HOTEL	***1007 1ST AVE***	***S 1/2 - 1 (0.912 mi.)***	***268***	***1163***
Facility Type: Hazardous Sites List				
4TH & COLUMBIA PARKING	***723 4TH AVE***	***S 1/2 - 1 (0.949 mi.)***	***273***	***1205***
Facility Type: Hazardous Sites List				

State- and tribal - equivalent CERCLIS

WA CSCSL: The State Hazardous Waste Sites records are the states' equivalent to CERCLIS. These sites may or may not already be listed on the federal CERCLIS list. Priority sites planned for cleanup using state funds (state equivalent of Superfund) are identified along with sites where cleanup will be paid for by potentially responsible parties. The data come from the Department of Ecology's Confirmed & Suspected Contaminated Sites List.

An online review and analysis by SOUND EARTH STRATEGIES of the WA CSCSL list, as provided by EDR, and dated 10/21/2014 has revealed that there are 134 WA CSCSL sites within approximately 1 mile of the target property.

EXECUTIVE SUMMARY

Equal/Higher Elevation	Address	Direction / Distance	Map ID	Page
GREYHOUND LINES INC SEATTLE 78	*1250 DENNY WAY*	*NE 0 - 1/8 (0.042 mi.)*	*A18*	*50*
TRITELL LLC PARKING LOT	*1821-1823 MINOR AVE*	*ESE 0 - 1/8 (0.115 mi.)*	*I56*	*137*
FIRST CHOICE BUSINESS MACHINES	*1333 STEWART ST*	*ENE 1/8 - 1/4 (0.134 mi.)*	*60*	*142*
CREASES DRY CLEANER	1820 TERRY AVE	S 1/8 - 1/4 (0.147 mi.)	L64	174
PEMCO PROPERTY	*221 YALE AVE*	*NE 1/8 - 1/4 (0.170 mi.)*	*N69*	*196*
OVERALL LAUNDRY SERVICES INC	*222 YALE AVE N*	*NE 1/8 - 1/4 (0.172 mi.)*	*N72*	*202*
PARAMOUNT THEATRE	*911 PINE ST*	*S 1/4 - 1/2 (0.298 mi.)*	*AD121*	*353*
WA STATE CONVENTION & TRADE CE	*8TH & PINE*	*S 1/4 - 1/2 (0.324 mi.)*	*126*	*357*
FOREIGN AUTO REBUILD INC	*421 EASTLAKE AVE E*	*NNE 1/4 - 1/2 (0.334 mi.)*	*130*	*375*
MELROSE APARTMENTS PROPERTY	*1520 MELROSE AVE*	*SE 1/4 - 1/2 (0.359 mi.)*	*AH144*	*419*
TERRY AVENUE CONDOS	*1420 TERRY AVE*	*SSE 1/4 - 1/2 (0.419 mi.)*	*172*	*518*
4TH & VIRGINIA	*1920 4TH AVE*	*SW 1/4 - 1/2 (0.462 mi.)*	*AQ180*	*548*
MINIT-LUBE 1113	*2025 4TH AVE*	*SW 1/4 - 1/2 (0.464 mi.)*	*AR182*	*550*
PHIL SMART INC	*600 E PIKE ST*	*ESE 1/4 - 1/2 (0.481 mi.)*	*187*	*567*
FLAJOLE BROTHERS INC	*2201 4TH SO*	*WSW 1/4 - 1/2 (0.491 mi.)*	*AT189*	*582*
BARG FRENCH CLEANERS	*1929 3RD AVE*	*SW 1/2 - 1 (0.522 mi.)*	*194*	*631*
BMW SEATTLE PIKE ST	*714 E PIKE*	*ESE 1/2 - 1 (0.525 mi.)*	*196*	*641*
REXLAND CO INC	*2126 3RD AVENUE*	*SW 1/2 - 1 (0.536 mi.)*	*199*	*659*
MARLBOROUGH HOUSE APARTMENTS	*1220 BOREN AVE*	*SSE 1/2 - 1 (0.564 mi.)*	*203*	*668*
WASHINGTON ATHLETIC CLUB	*6TH & UNION (SOUTH CORN*	*S 1/2 - 1 (0.578 mi.)*	*AW204*	*676*
AUTOPARK USA INC	*1915 2ND AVE*	*SW 1/2 - 1 (0.584 mi.)*	*AX205*	*685*
ST REGIS HOTEL	*116 STEWART ST*	*SW 1/2 - 1 (0.584 mi.)*	*AX206*	*695*
1214 8TH AVE	*1214 8TH AVE*	*SSE 1/2 - 1 (0.591 mi.)*	*207*	*697*
SEATTLE HILTON HOTEL PARKING G	*1301 6TH AVE*	*S 1/2 - 1 (0.593 mi.)*	*AW208*	*699*
RON & JERRYS ICE CREAM FORMER	*324 BROADWAY AVE E*	*ENE 1/2 - 1 (0.600 mi.)*	*210*	*706*
SHELL STATION 120682	*1500 BROADWAY*	*ESE 1/2 - 1 (0.623 mi.)*	*214*	*719*
FIRST & STEWART HOTEL OWNER LL	1916 1ST AVE	SW 1/2 - 1 (0.643 mi.)	218	784
WA DOT 1205 6TH AVE S SEATTLE	*1205 6TH AVE S*	*S 1/2 - 1 (0.646 mi.)*	*219*	*785*
KFC	*1001 E PINE ST*	*ESE 1/2 - 1 (0.654 mi.)*	*222*	*803*
UNITED GRAPHICS SEATTLE	*1401 BROADWAY*	*ESE 1/2 - 1 (0.660 mi.)*	*224*	*823*
BROADWAY QFC PROJECT	*BROADWAY HARVARD AVE E*	*NE 1/2 - 1 (0.668 mi.)*	*226*	*831*
MELROSE & PINE DEVELOPMENT	*1527 1535 BELLEVUE AVE*	*NNE 1/2 - 1 (0.672 mi.)*	*227*	*833*
A1 BRAKE	*1520 10TH AVE*	*ESE 1/2 - 1 (0.673 mi.)*	*228*	*837*
CHIJAKO RESTAURANT	*1016 MADISON ST*	*SSE 1/2 - 1 (0.692 mi.)*	*230*	*847*
BROADSTONE CAPITOL HILL VENTUR	*1414 10TH AVE*	*ESE 1/2 - 1 (0.709 mi.)*	*234*	*875*
KEN STATION	*1030 7TH AVE S*	*SSE 1/2 - 1 (0.710 mi.)*	*235*	*878*
NETTLETON APTS	*1000 8TH AVENUE*	*SSE 1/2 - 1 (0.712 mi.)*	*237*	*885*
FIFTH AND BROAD PROPERTY	*417 BROAD ST*	*W 1/2 - 1 (0.720 mi.)*	*239*	*894*
RECREATIONAL EQUIPMENT INC SEA	*1525 11TH AVE*	*ESE 1/2 - 1 (0.727 mi.)*	*240*	*899*
UNOCAL 5919	*1100 BROADWAY*	*SE 1/2 - 1 (0.729 mi.)*	*BD241*	*901*
SEATTLE UNIVERSITY	*BROADWAY & E MADISON*	*SE 1/2 - 1 (0.734 mi.)*	*BD242*	*912*
BROADWAY ROY 76	*915 E ROY ST*	*NE 1/2 - 1 (0.743 mi.)*	*243*	*933*
1200 THIRD AVE CO 070294	*1200 3RD AVE*	*S 1/2 - 1 (0.756 mi.)*	*245*	*970*
FOLEY SIGN CO INC	*1205 E PINE ST*	*ESE 1/2 - 1 (0.774 mi.)*	*248*	*995*
SEATTLE MADISON LLC	*1111 E UNION ST*	*ESE 1/2 - 1 (0.777 mi.)*	*249*	*1007*
SEATTLE CITY DEPT OF ADMIN SV	*815 BOREN AVE N*	*SSE 1/2 - 1 (0.778 mi.)*	*250*	*1009*
CLARWOOD APARTMENTS	*805 MARION ST*	*SSE 1/2 - 1 (0.779 mi.)*	*251*	*1016*
SEATTLE FIRE STATION 25	*1300 E PINE ST*	*ESE 1/2 - 1 (0.829 mi.)*	*258*	*1090*
SUPERIOR CLEANERS	*1221 E MADISON ST*	*ESE 1/2 - 1 (0.834 mi.)*	*259*	*1093*
AOKI PROPERTY	*1314 E PIKE ST*	*ESE 1/2 - 1 (0.860 mi.)*	*262*	*1117*
SAFEWAY STORE 1551	*1410 E JOHN ST*	*E 1/2 - 1 (0.880 mi.)*	*265*	*1142*
UNOCAL 5474	*700 BROADWAY E*	*SE 1/2 - 1 (0.882 mi.)*	*266*	*1148*
KING COUNTY FACILITIES MANAGEM	*905 JAMES ST*	*SSE 1/2 - 1 (0.930 mi.)*	*270*	*1178*
TACO TIME NORTHWEST RESTAURANT	*1420 E MADISON ST*	*ESE 1/2 - 1 (0.946 mi.)*	*BI272*	*1204*
KERNER SCOTT HOUSE	*510 MINOR AVE N*	*SE 1/2 - 1 (0.970 mi.)*	*275*	*1224*
7-ELEVEN FOOD STORE #2307-2302	*1522 E MADISON ST*	*ESE 1/2 - 1 (0.978 mi.)*	*BI276*	*1224*

EXECUTIVE SUMMARY

Lower Elevation	Address	Direction / Distance	Map ID	Page
RED CARPET CAR WASH	*1164 DENNY WAY*	*NW 0 - 1/8 (0.039 mi.)*	*D10*	*19*
SEATTLE TIMES PARCEL 1B	*100 FAIRVIEW AVE N*	*NW 0 - 1/8 (0.055 mi.)*	*D23*	*98*
SEATTLE CANCER CARE ALLIANCE H	*1216 JOHN ST*	*NNE 0 - 1/8 (0.109 mi.)*	*51*	*131*
ALLEY 24 WEST LLC	*224 PONTIUS AVE N*	*NNE 1/8 - 1/4 (0.188 mi.)*	*O73*	*212*
818 STEWART ST CONSTRUCTION SI	*818 STEWART ST*	*SSW 1/8 - 1/4 (0.210 mi.)*	*R79*	*236*
1918 EIGHTH OFFICE TOWER	*1918 8TH AVE*	*SSW 1/8 - 1/4 (0.219 mi.)*	*R81*	*239*
UNITED FURNITURE REFINISHERS	*219 TERRY AVE N*	*NW 1/8 - 1/4 (0.220 mi.)*	*S82*	*240*
WESTERN VAN LINES INC	*964 DENNY WAY*	*W 1/8 - 1/4 (0.220 mi.)*	*T84*	*242*
YALE ST PARKING GARAGE	*300 YALE AVE N*	*NNE 1/8 - 1/4 (0.220 mi.)*	*O85*	*245*
KENNEY PROPERTY	*100 WESTLAKE AVE N*	*W 1/8 - 1/4 (0.236 mi.)*	*T87*	*249*
TROY LAUNDRY	*311 FAIRVIEW AVE N*	*NNW 1/8 - 1/4 (0.245 mi.)*	*V95*	*266*
STEWART COURT APARTMENTS	*1835 8TH AVE*	*SSW 1/8 - 1/4 (0.245 mi.)*	*W97*	*276*
202 WESTLAKE OFFICE BUILDING	*202 WESTLAKE AVE N*	*WNW 1/4 - 1/2 (0.256 mi.)*	*S98*	*280*
MASTERCRAFT METAL FINISHING IN	*1175 HARRISON ST*	*N 1/4 - 1/2 (0.257 mi.)*	*X99*	*284*
GREILING PROPERTY	*222 WESTLAKE AVE N*	*WNW 1/4 - 1/2 (0.270 mi.)*	*AA104*	*302*
400 FAIRVIEW LLC SEATTLE	*412 FAIRVIEW AVE N*	*N 1/4 - 1/2 (0.276 mi.)*	*X108*	*311*
CASCADE SUPPORTIVE HOUSING	*424 MINOR AVE N*	*N 1/4 - 1/2 (0.277 mi.)*	*X109*	*317*
FEDERAL COURTHOUSE	*700 STEWART ST*	*SSW 1/4 - 1/2 (0.280 mi.)*	*AC110*	*318*
DOLLAR RENT A CAR UST 4366	*7TH & STEWART*	*SSW 1/4 - 1/2 (0.281 mi.)*	*AC113*	*322*
TOMLINSON INC	*420 PONTIUS AVE N*	*NNE 1/4 - 1/2 (0.282 mi.)*	*Y115*	*331*
BUDGET RENT A CAR SYSTEM INC	*2001 WESTLAKE AVE*	*SW 1/4 - 1/2 (0.297 mi.)*	*Z118*	*343*
BLOCK 40 EAST & WEST WESTLAKE	*320 WESTLAKE AVE N*	*NW 1/4 - 1/2 (0.307 mi.)*	*123*	*354*
SOUTH LAKE UNION 293 PARCEL A	*424 BOREN AVE N*	*NNW 1/4 - 1/2 (0.308 mi.)*	*124*	*355*
SEATTLE CITY ROW BEHIND 222 WE	*ALLEY 222 WESTLAKE & 21*	*WNW 1/4 - 1/2 (0.313 mi.)*	*125*	*356*
LAKE UNION III LLC	*410 TERRY N 415 BOREN N*	*NNW 1/4 - 1/2 (0.331 mi.)*	*129*	*372*
STERLING REALTY ORGANIZATION C	*2101 - 2111 5TH AVE*	*SW 1/4 - 1/2 (0.344 mi.)*	*AF136*	*397*
REPUBLICAN ST SITE	*1265 REPUBLICAN*	*NNE 1/4 - 1/2 (0.346 mi.)*	*AG137*	*403*
FIRESTONE 31A9	*400 WESTLAKE AVE N*	*NW 1/4 - 1/2 (0.362 mi.)*	*AI145*	*420*
525 BOREN BUILDING	*525 BOREN AVE N*	*NNW 1/4 - 1/2 (0.387 mi.)*	*AK155*	*456*
IVAR S COMMISSARY	*500 TERRY AVE N*	*NNW 1/4 - 1/2 (0.391 mi.)*	*AL157*	*459*
MARTIN APARTMENTS	*2101 2105 & 2111 5TH AV*	*SW 1/4 - 1/2 (0.413 mi.)*	*169*	*509*
BLOCK 32 NORTH BLDG CITY PLACE	*1001 & 1021 MERCER ST 5*	*NNW 1/4 - 1/2 (0.415 mi.)*	*AL170*	*512*
TEXACO 63-232-0400	*601 BOREN AVE N*	*NNW 1/4 - 1/2 (0.454 mi.)*	*AP177*	*528*
ELEPHANT CAR WASH	*616 BATTERY ST*	*W 1/4 - 1/2 (0.465 mi.)*	*183*	*557*
CONOCOPHILLIPS COMPANY 255353	*600 WESTLAKE N*	*NNW 1/4 - 1/2 (0.500 mi.)*	*AU190*	*588*
AUTO SERVICE COMPANY	*630 WESTLAKE AVE N*	*NNW 1/2 - 1 (0.504 mi.)*	*AU192*	*622*
600 WALL STREET	*600 WALL ST*	*W 1/2 - 1 (0.511 mi.)*	*193*	*630*
PHOM PROPERTY	*2301 4TH AVE*	*WSW 1/2 - 1 (0.523 mi.)*	*AV195*	*635*
VAGABOND INN SEATTLE	*325 AURORA AVE N*	*WNW 1/2 - 1 (0.530 mi.)*	*197*	*647*
SEATTLE FIRE STATION 2	*2334 4TH AVE*	*WSW 1/2 - 1 (0.533 mi.)*	*AV198*	*654*
SEATTLE CITY PARKS NW SEAPORT	*1002 VALLEY*	*NNW 1/2 - 1 (0.548 mi.)*	*200*	*662*
ARCHSTONE BELLTOWN	*500 WALL ST*	*W 1/2 - 1 (0.554 mi.)*	*201*	*666*
SEATTLE CITY DOT ROW 710 9TH A	710 9TH AVE N	NNW 1/2 - 1 (0.594 mi.)	209	706
TAYLOR & DENNY NEW BUILDING	*101 TAYLOR AVE N*	*W 1/2 - 1 (0.602 mi.)*	*AY211*	*708*
EDWARDS ON 5TH BLDG	*2619 5TH AVE*	*W 1/2 - 1 (0.607 mi.)*	*AY212*	*712*
ROY ST SHOPS 89	*802 ROY ST*	*NW 1/2 - 1 (0.616 mi.)*	*AZ213*	*713*
SECOND & BELL BUILDING LLC	*2306 2ND AVE*	*WSW 1/2 - 1 (0.635 mi.)*	*BA215*	*742*
MARTIN SELIG PROPERTY	*2601 4TH AVE*	*W 1/2 - 1 (0.641 mi.)*	*216*	*747*
SEATTLE SCHOOL DIST JOHN STANF	*2445 3RD AVE S*	*WSW 1/2 - 1 (0.642 mi.)*	*217*	*750*
HOLMAN BODY AND FENDER	*2324 2ND AVE*	*WSW 1/2 - 1 (0.647 mi.)*	*BA220*	*788*
AMERICAN LINEN SUPPLY CO DEXTE	*700 DEXTER AVE N*	*NW 1/2 - 1 (0.653 mi.)*	*AZ221*	*796*
SEATTLE CITY SOUTH LAKE UNION	*860 TERRY AVE N*	*NNW 1/2 - 1 (0.655 mi.)*	*223*	*807*
LEWISTON HOTEL	*2201 1ST AVE*	*WSW 1/2 - 1 (0.665 mi.)*	*225*	*829*
MARYATT INDUSTRIES	*771 VALLEY ST*	*NW 1/2 - 1 (0.682 mi.)*	*BB229*	*839*
SEATTLE SD 1 FACILITIES BLDG	*810 DEXTER AVE N*	*NW 1/2 - 1 (0.704 mi.)*	*BB231*	*863*
ELLIOTT BAY BICYCLES	*2114 WESTERN AVE*	*SW 1/2 - 1 (0.706 mi.)*	*232*	*864*

EXECUTIVE SUMMARY

Lower Elevation	Address	Direction / Distance	Map ID	Page
BASIL LEE PROPERTY	*505 HARRISON ST*	*WNW 1/2 - 1 (0.708 mi.)*	*233*	*866*
PCY CORP	*601 6TH AVE N*	*NW 1/2 - 1 (0.711 mi.)*	*BC236*	*883*
SEATTLE CITY SEATTLE CTR PROP	*601-615 MERCER ST*	*NW 1/2 - 1 (0.718 mi.)*	*BC238*	*893*
IRIS HOLDING LLC	*500 5TH AVE N*	*WNW 1/2 - 1 (0.750 mi.)*	*BE244*	*951*
NEPTUNE APARTMENTS PROPOSED	*900 DEXTER AVE N*	*NNW 1/2 - 1 (0.757 mi.)*	*246*	*980*
MERCER OPERATING BASE	*520 5TH AVE N*	*WNW 1/2 - 1 (0.759 mi.)*	*BE247*	*984*
ABC TOWING RYDER TRUCK	*707 TAYLOR*	*NW 1/2 - 1 (0.789 mi.)*	*252*	*1018*
GUNN BUILDING	*1165 EASTLAKE AVE E 4TH*	*NNE 1/2 - 1 (0.809 mi.)*	*BF253*	*1021*
LAKE UNION STEAM PLANT	*1179 EASTLAKE AVE E*	*NNE 1/2 - 1 (0.818 mi.)*	*BF254*	*1024*
RAINIER PRECISION LLC	*1150 EASTLAKE AVE E*	*NNE 1/2 - 1 (0.819 mi.)*	*BF255*	*1028*
SEATTLE PORT TERM 66	*2201 ALASKAN WAY TERM 6*	*SW 1/2 - 1 (0.828 mi.)*	*256*	*1033*
SEATTLE STEAM CORPORATION	*1319 WESTERN AVENUE*	*SSW 1/2 - 1 (0.828 mi.)*	*BG257*	*1054*
WESTERN AND UNIVERSITY PROPERT	50 UNIVERSITY ST	SSW 1/2 - 1 (0.840 mi.)	BG260	1111
MYLES STANDISH	*420 MERCER ST*	*WNW 1/2 - 1 (0.841 mi.)*	*261*	*1114*
IMMUNEX CORPORATION 51 U	*51 UNIVERSITY ST*	*SSW 1/2 - 1 (0.866 mi.)*	*BG263*	*1132*
WESTLAKE BUILDING	*1219 WESTLAKE AVE N*	*NNW 1/2 - 1 (0.875 mi.)*	*264*	*1136*
FREYMULLER ENTERPRISES INC	*1108 AURORA AVE N*	*NNW 1/2 - 1 (0.883 mi.)*	*267*	*1155*
ALEXIS HOTEL	*1007 1ST AVE*	*S 1/2 - 1 (0.912 mi.)*	*268*	*1163*
CENTRAL SEATTLE WATERFRONT	*PIERS 53-58 ALASKAN WAY*	*SSW 1/2 - 1 (0.917 mi.)*	*269*	*1173*
UNION OIL 0355	*159 DENNY WAY*	*W 1/2 - 1 (0.940 mi.)*	*BH271*	*1184*
4TH & COLUMBIA PARKING	*723 4TH AVE*	*S 1/2 - 1 (0.949 mi.)*	*273*	*1205*
ECONET, INC.	*3005 1ST AVE*	*W 1/2 - 1 (0.952 mi.)*	*BH274*	*1209*

State and tribal leaking storage tank lists

WA LUST: The Leaking Underground Storage Tank Incident Reports contain an inventory of reported leaking underground storage tank incidents. The data come from the Department of Ecology's Leaking Underground Storage Tanks Site List.

An online review and analysis by SOUND EARTH STRATEGIES of the WA LUST list, as provided by EDR, and dated 08/18/2014 has revealed that there are 28 WA LUST sites within approximately 0.5 miles of the target property.

Equal/Higher Elevation	Address	Direction / Distance	Map ID	Page
DEPARTMENT OF LIGHTING	*1250 DENNY WAY*	*NE 0 - 1/8 (0.042 mi.)*	*A17*	*33*
PEMCO PROPERTY	*221 YALE AVE*	*NE 1/8 - 1/4 (0.170 mi.)*	*N69*	*196*
OVERALL LAUNDRY SERVICES INC	*222 YALE AVE N*	*NE 1/8 - 1/4 (0.172 mi.)*	*N72*	*202*
FOREIGN AUTO REBUILD INC	*421 EASTLAKE AVE E*	*NNE 1/4 - 1/2 (0.334 mi.)*	*130*	*375*
MINIT-LUBE 1113	*2025 4TH AVE*	*SW 1/4 - 1/2 (0.464 mi.)*	*AR182*	*550*
PHIL SMART INC	*600 E PIKE ST*	*ESE 1/4 - 1/2 (0.481 mi.)*	*187*	*567*
FLAJOLE BROTHERS INC	*2201 4TH SO*	*WSW 1/4 - 1/2 (0.491 mi.)*	*AT189*	*582*

Lower Elevation	Address	Direction / Distance	Map ID	Page
RED CARPET CAR WASH	*1164 DENNY WAY*	*NW 0 - 1/8 (0.039 mi.)*	*D10*	*19*
SEATTLE TIMES PARCEL 1B	*100 FAIRVIEW AVE N*	*NW 0 - 1/8 (0.055 mi.)*	*D23*	*98*
SEATTLE CANCER CARE ALLIANCE H	*1216 JOHN ST*	*NNE 0 - 1/8 (0.109 mi.)*	*51*	*131*
ALLEY 24 WEST LLC	*224 PONTIUS AVE N*	*NNE 1/8 - 1/4 (0.188 mi.)*	*O73*	*212*
1918 EIGHTH OFFICE TOWER	*1918 8TH AVE*	*SSW 1/8 - 1/4 (0.219 mi.)*	*R81*	*239*
WESTERN VAN LINES INC	*964 DENNY WAY*	*W 1/8 - 1/4 (0.220 mi.)*	*T84*	*242*
YALE ST PARKING GARAGE	*300 YALE AVE N*	*NNE 1/8 - 1/4 (0.220 mi.)*	*O85*	*245*
KENNEY PROPERTY	*100 WESTLAKE AVE N*	*W 1/8 - 1/4 (0.236 mi.)*	*T87*	*249*
TROY LAUNDRY	*311 FAIRVIEW AVE N*	*NNW 1/8 - 1/4 (0.245 mi.)*	*V95*	*266*

Lower Elevation	Address	Direction / Distance	Map ID	Page
STEWART COURT APARTMENTS	***1835 8TH AVE***	***SSW 1/8 - 1/4 (0.245 mi.)***	***W97***	***276***
202 WESTLAKE OFFICE BUILDING	***202 WESTLAKE AVE N***	***WNW 1/4 - 1/2 (0.256 mi.)***	***S98***	***280***
DOLLAR RENT A CAR UST 4366	***7TH & STEWART***	***SSW 1/4 - 1/2 (0.281 mi.)***	***AC113***	***322***
TOMLINSON INC	***420 PONTIUS AVE N***	***NNE 1/4 - 1/2 (0.282 mi.)***	***Y115***	***331***
BUDGET RENT A CAR SYSTEM INC	***2001 WESTLAKE AVE***	***SW 1/4 - 1/2 (0.297 mi.)***	***Z118***	***343***
STERLING REALTY ORGANIZATION C	***2101 - 2111 5TH AVE***	***SW 1/4 - 1/2 (0.344 mi.)***	***AF136***	***397***
REPUBLICAN ST SITE	***1265 REPUBLICAN***	***NNE 1/4 - 1/2 (0.346 mi.)***	***AG137***	***403***
FIRESTONE 31A9	***400 WESTLAKE AVE N***	***NW 1/4 - 1/2 (0.362 mi.)***	***AI145***	***420***
IVAR S COMMISSARY	***500 TERRY AVE N***	***NNW 1/4 - 1/2 (0.391 mi.)***	***AL157***	***459***
TEXACO 63-232-0400	***601 BOREN AVE N***	***NNW 1/4 - 1/2 (0.454 mi.)***	***AP177***	***528***
ELEPHANT CAR WASH	***616 BATTERY ST***	***W 1/4 - 1/2 (0.465 mi.)***	***183***	***557***
CONOCOPHILLIPS COMPANY 255353	***600 WESTLAKE N***	***NNW 1/4 - 1/2 (0.500 mi.)***	***AU190***	***588***

State and tribal registered storage tank lists

WA UST: The Underground Storage Tank database contains registered USTs. USTs are regulated under Subtitle I of the Resource Conservation and Recovery Act (RCRA). The data come from the Department of Ecology's Statewide UST Site/Tank Report.

An online review and analysis by SOUND EARTH STRATEGIES of the WA UST list, as provided by EDR, and dated 09/29/2014 has revealed that there are 17 WA UST sites within approximately 0.25 miles of the target property.

Equal/Higher Elevation	Address	Direction / Distance	Map ID	Page
BUDGET RENT A CAR BOREN	***1930 BOREN AVE***	***S 0 - 1/8 (0.041 mi.)***	***E14***	***28***
DEPARTMENT OF LIGHTING	***1250 DENNY WAY***	***NE 0 - 1/8 (0.042 mi.)***	***A17***	***33***
GOODYEAR ASC 8841	***1105 STEWART ST***	***SSE 0 - 1/8 (0.058 mi.)***	***E29***	***106***
TERRY AVENUE APARTMENTS LLC	***1823 TERRY AVE***	***S 1/8 - 1/4 (0.147 mi.)***	***L62***	***171***
PEMCO PROPERTY	221 YALE AVE	NE 1/8 - 1/4 (0.170 mi.)	N70	199
OVERALL LAUNDRY SERVICES INC	***222 YALE AVE N***	***NE 1/8 - 1/4 (0.172 mi.)***	***N72***	***202***
HONDA OF SEATTLE	***1015 OLIVE WAY***	***SSE 1/8 - 1/4 (0.200 mi.)***	***P75***	***224***
DIAMOND PARKING SERVICES	***809 OLIVE WAY***	***S 1/8 - 1/4 (0.241 mi.)***	***U91***	***258***

Lower Elevation	Address	Direction / Distance	Map ID	Page
CHEVRON 95723	1225 DENNY WY	NNE 0 - 1/8 (0.028 mi.)	A4	15
RED CARPET CAR WASH	***1164 DENNY WAY***	***NW 0 - 1/8 (0.039 mi.)***	***D10***	***19***
SEATTLE TIMES PARCEL 1B	***100 FAIRVIEW AVE N***	***NW 0 - 1/8 (0.055 mi.)***	***D23***	***98***
SEATTLE TIMES	***1120 JOHN ST***	***NW 1/8 - 1/4 (0.140 mi.)***	***K61***	***146***
NEW RICHMOND LAUNDRY	***224 PONTIUS ST N***	***NNE 1/8 - 1/4 (0.188 mi.)***	***O74***	***221***
WESTERN VAN LINES INC	***964 DENNY WAY***	***W 1/8 - 1/4 (0.220 mi.)***	***T84***	***242***
YALE ST PARKING GARAGE	***300 YALE AVE N***	***NNE 1/8 - 1/4 (0.220 mi.)***	***O85***	***245***
TROY LAUNDRY	***311 FAIRVIEW AVE N***	***NNW 1/8 - 1/4 (0.245 mi.)***	***V95***	***266***
STEWART COURT APARTMENTS	1835 EIGHTH AVE	SSW 1/8 - 1/4 (0.245 mi.)	W96	274

EXECUTIVE SUMMARY

State and tribal institutional control / engineering control registries

WA INST CONTROL: Sites that have institutional controls.

An online review and analysis by SOUND EARTH STRATEGIES of the WA INST CONTROL list, as provided by EDR, and dated 10/21/2014 has revealed that there are 3 WA INST CONTROL sites within approximately 0.5 miles of the target property.

Lower Elevation	Address	Direction / Distance	Map ID	Page
STEWART COURT APARTMENTS	***1835 8TH AVE***	***SSW 1/8 - 1/4 (0.245 mi.)***	***W97***	***276***
1700 SEVENTH	***1700 7TH AVE***	***SSW 1/4 - 1/2 (0.329 mi.)***	***127***	***360***
428 WESTLAKE LLC	***428 WESTLAKE AVE N***	***NW 1/4 - 1/2 (0.378 mi.)***	***AI153***	***449***

State and tribal voluntary cleanup sites

WA VCP: Sites that have entered either the Voluntary Cleanup Program or its predecessor Independent Remedial Action Program.

An online review and analysis by SOUND EARTH STRATEGIES of the WA VCP list, as provided by EDR, and dated 10/21/2014 has revealed that there are 41 WA VCP sites within approximately 0.5 miles of the target property.

Equal/Higher Elevation	Address	Direction / Distance	Map ID	Page
FAIRFIELD SUITES	***1808 & 1812 YALE AVE***	***E 0 - 1/8 (0.121 mi.)***	***J57***	***138***
BENAROYA METROPOLITAN PARK NOR	***1220 HOWELL ST***	***ESE 1/8 - 1/4 (0.132 mi.)***	***I59***	***139***
FIRST CHOICE BUSINESS MACHINES	***1333 STEWART ST***	***ENE 1/8 - 1/4 (0.134 mi.)***	***60***	***142***
CREASES DRY CLEANER	1820 TERRY AVE	S 1/8 - 1/4 (0.147 mi.)	L63	173
WASHINGTON HANOVER CO	***809 OLIVE WAY***	***S 1/8 - 1/4 (0.241 mi.)***	***U93***	***260***
THOMAS PARK RIDGE APTS	***301 SUMMIT AVE E***	***ENE 1/4 - 1/2 (0.399 mi.)***	***AM159***	***468***
MINIT-LUBE 1113	***2025 4TH AVE***	***SW 1/4 - 1/2 (0.464 mi.)***	***AR182***	***550***
OFFICEMPORIUM INC	***1715 E OLIVE WY***	***ENE 1/4 - 1/2 (0.477 mi.)***	***AS185***	***564***

Lower Elevation	Address	Direction / Distance	Map ID	Page
CHEVRON 95723	***1225 DENNY WAY***	***NNE 0 - 1/8 (0.028 mi.)***	***A1***	***8***
SEATTLE CANCER CARE ALLIANCE H	***1216 JOHN ST***	***NNE 0 - 1/8 (0.109 mi.)***	***51***	***131***
SEATTLE CHILDRENS HOSPITAL RES	***1900 9TH AVE***	***SSW 1/8 - 1/4 (0.161 mi.)***	***M66***	***178***
BLOCK 35 E CITY PLACE V	***207 BOREN AVE N***	***NW 1/8 - 1/4 (0.167 mi.)***	***K68***	***195***
ALLEY 24 WEST LLC	***224 PONTIUS AVE N***	***NNE 1/8 - 1/4 (0.188 mi.)***	***O73***	***212***
LENORA BUILDING	***2101 9TH AVE***	***WSW 1/8 - 1/4 (0.202 mi.)***	***Q78***	***234***
KENNEY PROPERTY	***100 WESTLAKE AVE N***	***W 1/8 - 1/4 (0.236 mi.)***	***T87***	***249***
202 WESTLAKE OFFICE BUILDING	***202 WESTLAKE AVE N***	***WNW 1/4 - 1/2 (0.256 mi.)***	***S98***	***280***
ENSO 2201 WESTLAKE	***2201 WESTLAKE AVE***	***W 1/4 - 1/2 (0.259 mi.)***	***100***	***295***
WEST 8TH BUILDING	***718 VIRGINIA ST & 2001***	***SW 1/4 - 1/2 (0.266 mi.)***	***Z102***	***300***
ASCO PROPERTY	***224 WESTLAKE AVE N***	***WNW 1/4 - 1/2 (0.271 mi.)***	***AA105***	***303***
400 FAIRVIEW LLC SEATTLE	***412 FAIRVIEW AVE N***	***N 1/4 - 1/2 (0.276 mi.)***	***X108***	***311***
CASCADE SUPPORTIVE HOUSING	***424 MINOR AVE N***	***N 1/4 - 1/2 (0.277 mi.)***	***X109***	***317***
TOMLINSON INC	***420 PONTIUS AVE N***	***NNE 1/4 - 1/2 (0.282 mi.)***	***Y115***	***331***
BLOCK 40 EAST & WEST WESTLAKE	***320 WESTLAKE AVE N***	***NW 1/4 - 1/2 (0.307 mi.)***	***123***	***354***
SOUTH LAKE UNION 293 PARCEL A	***424 BOREN AVE N***	***NNW 1/4 - 1/2 (0.308 mi.)***	***124***	***355***
1700 SEVENTH	***1700 7TH AVE***	***SSW 1/4 - 1/2 (0.329 mi.)***	***127***	***360***
HUGH CORBETT BUILDING	***1942 WESTLAKE AVE***	***SW 1/4 - 1/2 (0.330 mi.)***	***128***	***362***
REPUBLICAN STREET PROPERTIES	***1206-1210 REPUBLICAN ST***	***N 1/4 - 1/2 (0.338 mi.)***	***AE131***	***385***
HUGHES IRREVOCABLE INTER TRUST	***1220 REPUBLICAN ST***	***N 1/4 - 1/2 (0.339 mi.)***	***AE132***	***386***

EXECUTIVE SUMMARY

Lower Elevation	Address	Direction / Distance	Map ID	Page
NEVES PROPERTY	***509 MINOR AVE***	***N 1/4 - 1/2 (0.341 mi.)***	***AE133***	***391***
BLOCK 10 NE CITY INVESTORS	***1265 REPUBLICAN***	***NNE 1/4 - 1/2 (0.346 mi.)***	***AG139***	***411***
PAYETTE INDUSTRIES	***535 PONTIOUS N***	***N 1/4 - 1/2 (0.364 mi.)***	***AG147***	***428***
POTTER ASSOCIATES INC	***504 YALE AVE N***	***NNE 1/4 - 1/2 (0.365 mi.)***	***AG149***	***438***
ART STABLE BUILDING	***516 YALE AVE N***	***NNE 1/4 - 1/2 (0.377 mi.)***	***152***	***448***
428 WESTLAKE LLC	***428 WESTLAKE AVE N***	***NW 1/4 - 1/2 (0.378 mi.)***	***AI153***	***449***
525 BOREN BUILDING	***525 BOREN AVE N***	***NNW 1/4 - 1/2 (0.387 mi.)***	***AK155***	***456***
BLOCK 26 W CITY PLACE II LLC	***526 BOREN AVE N***	***NNW 1/4 - 1/2 (0.388 mi.)***	***AK156***	***458***
PACIFIC PLACE	***6TH & 7TH & OLIVE WAY &***	***SSW 1/4 - 1/2 (0.402 mi.)***	***164***	***484***
ROSEN PROPERTY	***960 REPUBLICAN ST***	***NNW 1/4 - 1/2 (0.405 mi.)***	***AL165***	***485***
MARTIN APARTMENTS	***2101 2105 & 2111 5TH AV***	***SW 1/4 - 1/2 (0.413 mi.)***	***169***	***509***
ELEPHANT CAR WASH	***616 BATTERY ST***	***W 1/4 - 1/2 (0.465 mi.)***	***183***	***557***
CONOCOPHILLIPS COMPANY 255353	***600 WESTLAKE N***	***NNW 1/4 - 1/2 (0.500 mi.)***	***AU190***	***588***

WA ICR: These are remedial action reports Ecology has received from either the owner or operator of the site. These actions have been conducted without department oversight or approval and are not under an order or decree.

An online review and analysis by SOUND EARTH STRATEGIES of the WA ICR list, as provided by EDR, and dated 12/01/2002 has revealed that there are 58 WA ICR sites within approximately 0.5 miles of the target property.

Equal/Higher Elevation	Address	Direction / Distance	Map ID	Page
BUDGET RENT A CAR	1930 BOREN AVE.	S 0 - 1/8 (0.041 mi.)	E13	27
GREYHOUND LINES INC SEATTLE 78	***1250 DENNY WAY***	***NE 0 - 1/8 (0.042 mi.)***	***A18***	***50***
METROPOLITAN PARK PROPERTIES	1215 STEWART	ESE 0 - 1/8 (0.055 mi.)	C24	103
GOODYEAR ASC 8841	***1105 STEWART ST***	***SSE 0 - 1/8 (0.058 mi.)***	***E29***	***106***
DAVID COLWELL BLDG	1300 STEWART ST.	ENE 0 - 1/8 (0.102 mi.)	F49	130
TRITELL LLC	1821 & 1823 MINOR AVE.	ESE 0 - 1/8 (0.115 mi.)	I55	136
FAIRFIELD SUITES (FOUR REPORTS	1808 & 1812 YALE AVE.	E 1/8 - 1/4 (0.131 mi.)	J58	139
SMITH GANDY BLDG	***1100 OLIVE WAY***	***SE 1/8 - 1/4 (0.159 mi.)***	***65***	***175***
PEMCO PROPERTY	***221 YALE AVE***	***NE 1/8 - 1/4 (0.170 mi.)***	***N69***	***196***
OVERALL LAUNDRY SERVICES INC	***222 YALE AVE N***	***NE 1/8 - 1/4 (0.172 mi.)***	***N72***	***202***
HONDA OF SEATTLE	***1015 OLIVE WAY***	***SSE 1/8 - 1/4 (0.200 mi.)***	***P76***	***229***
PETERSON PROPERTY APARTMENTS	304 E. OLIVE PLACE	ESE 1/8 - 1/4 (0.240 mi.)	90	257
PEMCO MUTUAL INSURANCE CO	***325 EASTLAKE AVE E***	***NE 1/4 - 1/2 (0.273 mi.)***	***AB106***	***303***
BILTMORE GARAGE & APARTMENTS	***105 BELLEVUE AVE E***	***E 1/4 - 1/2 (0.285 mi.)***	***116***	***339***
YEDOR PROPERTY	SW CORNER OF OLIVE WAY	E 1/4 - 1/2 (0.293 mi.)	117	342
PARAMOUNT THEATRE	911 PINE ST.	S 1/4 - 1/2 (0.298 mi.)	AD120	352
AMBASSADOR APARTMENTS	505 E. DENNY WAY	E 1/4 - 1/2 (0.354 mi.)	140	417
MELROSE APARTMENTS	1520 MELROSE AVENUE	SE 1/4 - 1/2 (0.359 mi.)	AH143	419
WASHINGTON STATE CONVENTION AN	9TH AVE. & PIKE ST.	SSE 1/4 - 1/2 (0.367 mi.)	150	445
FREEWAY GARAGE	***1512 8TH AVE***	***S 1/4 - 1/2 (0.385 mi.)***	***AJ154***	***452***
WA STATE CONVENTION & TRADE (S	PIKE ST. & 8TH AVE.	S 1/4 - 1/2 (0.396 mi.)	AJ158	468
THOMAS PARK RIDGE APARTMENTS	301 SUMMIT AVE.	ENE 1/4 - 1/2 (0.399 mi.)	AM160	469
HERTZ RENT A CAR	***722 PIKE ST***	***S 1/4 - 1/2 (0.417 mi.)***	***171***	***515***
MINIT LUBE #1113	2025 4TH AVE.	SW 1/4 - 1/2 (0.464 mi.)	AR181	550
OFFICE EMPORIUM, INC.	1715 E. OLIVE WAY	ENE 1/4 - 1/2 (0.477 mi.)	AS186	567
PHIL SMART INC	***600 E PIKE ST***	***ESE 1/4 - 1/2 (0.481 mi.)***	***187***	***567***
FLAJOLE BROTHERS INC	***2201 4TH AVE S***	***WSW 1/4 - 1/2 (0.491 mi.)***	***AT188***	***580***

Lower Elevation	Address	Direction / Distance	Map ID	Page
CHEVRON #9 5723	1225 DENNY WAY	NNE 0 - 1/8 (0.028 mi.)	A2	12

EXECUTIVE SUMMARY

Lower Elevation	Address	Direction / Distance	Map ID	Page
KING COUNTY/METRO LIGHT POLE	VIRGINIA ST. & BOREN	WSW 0 - 1/8 (0.034 mi.)	B7	18
RED CARPET CAR WASH	***1164 DENNY WAY***	***NW 0 - 1/8 (0.039 mi.)***	***D10***	***19***
GRAHAM APARTMENTS	2014 TERRY AVE.	WSW 0 - 1/8 (0.093 mi.)	H43	128
NEW RICHMOND LAUNDRY	***224 PONTIUS ST N***	***NNE 1/8 - 1/4 (0.188 mi.)***	***O74***	***221***
BMS INVESTMENT	964 DENNY WAY	W 1/8 - 1/4 (0.220 mi.)	T83	242
YALE STREET PARKING LOT	310 YALE AVE.	NNE 1/8 - 1/4 (0.227 mi.)	O86	248
UNOCAL #535	3600 WESTLAKE N.	W 1/8 - 1/4 (0.239 mi.)	T88	254
GM WESTLAKE BUICK DEALERSHIP	***101 WESTLAKE N***	***W 1/8 - 1/4 (0.239 mi.)***	***T89***	***254***
LARNED HOTEL	2030 7TH AVE.	WSW 1/4 - 1/2 (0.269 mi.)	103	301
FEDERAL COURTHOUSE	700 STEWART ST.	SSW 1/4 - 1/2 (0.280 mi.)	AC111	322
HUGH CORBETT BUILDING	1915 7TH AVE.	SSW 1/4 - 1/2 (0.281 mi.)	AC112	322
BLOCK 10WEST PROPERTY FORMER O	***420 PONTIUS AVE N***	***NNE 1/4 - 1/2 (0.282 mi.)***	***Y114***	***325***
BUDGET RENT A CAR (TWO REPORTS	2001 WESTLAKE AVE.	SW 1/4 - 1/2 (0.297 mi.)	Z119	352
HUGH CORBETT BUILDING	***1942 WESTLAKE AVE***	***SW 1/4 - 1/2 (0.330 mi.)***	***128***	***362***
HUGHES IRREVOCABLE INTER TRUST	***1220 REPUBLICAN ST***	***N 1/4 - 1/2 (0.339 mi.)***	***AE132***	***386***
KERNER SCOTT HOUSE	510 MINOR AVE. N.	N 1/4 - 1/2 (0.342 mi.)	AE134	393
REPUBLICAN STREET SITE	1265 REPUBLICAN ST	NNE 1/4 - 1/2 (0.346 mi.)	AG138	410
PACIFIC PLACE CONSTRUCTION (SI	6TH & OLIVE	SSW 1/4 - 1/2 (0.356 mi.)	142	418
STEVENS-LEA BUILDING	818 JOHN ST.	WNW 1/4 - 1/2 (0.363 mi.)	146	428
IVAR S COMMISSARY	***500 TERRY AVE N***	***NNW 1/4 - 1/2 (0.391 mi.)***	***AL157***	***459***
MEDICAL DENTAL BUILDING (SIX R	509 OLIVE WAY	SSW 1/4 - 1/2 (0.401 mi.)	AN162	483
MEDICAL DENTAL BUILDING	509 OLIVE WAY	SSW 1/4 - 1/2 (0.401 mi.)	AN163	484
ROSEN PROPERTY	***960 REPUBLICAN ST***	***NNW 1/4 - 1/2 (0.405 mi.)***	***AL165***	***485***
KING COUNTY LIBRARY SYSTEM	***300 8TH AVENUE NORTH***	***WNW 1/4 - 1/2 (0.407 mi.)***	***166***	***506***
RATELCO HEADQUARTERS	***1260 MERCER ST***	***N 1/4 - 1/2 (0.424 mi.)***	***AO173***	***519***
NEUFFER CONSTRUCTION COMPANY	***5TH AND BLANCHARD***	***WSW 1/4 - 1/2 (0.432 mi.)***	***175***	***524***
SHELL #23714	601 BOREN AVE. N.	NNW 1/4 - 1/2 (0.454 mi.)	AP178	544
ELEPHANT CAR WASH	***616 BATTERY ST***	***W 1/4 - 1/2 (0.465 mi.)***	***183***	***557***
EWING INVESTMENTS PROPERTY	711 W. JOHN ST.	WNW 1/4 - 1/2 (0.473 mi.)	184	563
TOSCO 25535330857	***600 WESTLAKE N***	***NNW 1/4 - 1/2 (0.500 mi.)***	***AU191***	***607***

ADDITIONAL ENVIRONMENTAL RECORDS

Local Lists of Hazardous waste / Contaminated Sites

Information on facilities and sites of interest to the Department of Ecology.

An online review and analysis by SOUND EARTH STRATEGIES of the WA ALLSITES list, as provided by EDR, and dated 08/06/2014 has revealed that there are 105 WA ALLSITES sites within approximately 0.5 miles of the target property.

Equal/Higher Elevation	Address	Direction / Distance	Map ID	Page
BUDGET RENT A CAR BOREN	***1930 BOREN AVE***	***S 0 - 1/8 (0.041 mi.)***	***E15***	***30***
DEPARTMENT OF LIGHTING	***1250 DENNY WAY***	***NE 0 - 1/8 (0.042 mi.)***	***A17***	***33***
DIGICOLOR INC	***1200 STEWART ST***	***ESE 0 - 1/8 (0.051 mi.)***	***C19***	***87***
STEWART ST DRUG LAB	***1205 STEWART ST***	***ESE 0 - 1/8 (0.053 mi.)***	***C21***	***96***
MARTIN SELIG REAL ESTATE	***1219 STEWART ST***	***ESE 0 - 1/8 (0.056 mi.)***	***C28***	***105***
GOODYEAR SVC STORE SEATTLE 884	***1105 STEWART ST***	***SSE 0 - 1/8 (0.058 mi.)***	***E31***	***108***
HILL 7	***1821 BOREN AVE & 1013 S***	***SSE 0 - 1/8 (0.083 mi.)***	***G34***	***121***
TRITELL LLC PARKING LOT	***1821-1823 MINOR AVE***	***ESE 0 - 1/8 (0.115 mi.)***	***I56***	***137***
FAIRFIELD SUITES	***1808 & 1812 YALE AVE***	***E 0 - 1/8 (0.121 mi.)***	***J57***	***138***
BENAROYA METROPOLITAN PARK NOR	***1220 HOWELL ST***	***ESE 1/8 - 1/4 (0.132 mi.)***	***I59***	***139***

EXECUTIVE SUMMARY

Equal/Higher Elevation	Address	Direction / Distance	Map ID	Page
FIRST CHOICE BUSINESS MACHINES	1333 STEWART ST	ENE 1/8 - 1/4 (0.134 mi.)	60	142
TERRY AVENUE APARTMENTS LLC	1823 TERRY AVE	S 1/8 - 1/4 (0.147 mi.)	L62	171
SMITH GANDY BLDG	1100 OLIVE WAY	SE 1/8 - 1/4 (0.159 mi.)	65	175
PEMCO PROPERTY	221 YALE AVE	NE 1/8 - 1/4 (0.170 mi.)	N69	196
OVERALL LAUNDRY SERVICES INC	222 YALE AVE N	NE 1/8 - 1/4 (0.172 mi.)	N72	202
HONDA OF SEATTLE	1015 OLIVE WAY	SSE 1/8 - 1/4 (0.200 mi.)	P75	224
WASHINGTON HANOVER CO	809 OLIVE WAY	S 1/8 - 1/4 (0.241 mi.)	U93	260
PEMCO MUTUAL INSURANCE COMPANY	325 EASTLAKE AVE E	NE 1/4 - 1/2 (0.273 mi.)	AB107	305
BILTMORE GARAGE & APARTMENTS	105 BELLEVUE AVE E	E 1/4 - 1/2 (0.285 mi.)	116	339
PARAMOUNT THEATRE	911 PINE ST	S 1/4 - 1/2 (0.298 mi.)	AD121	353
MARION APARTMENTS	320 E PINE ST	SE 1/4 - 1/2 (0.307 mi.)	122	353
WA STATE CONVENTION & TRADE CE	8TH & PINE	S 1/4 - 1/2 (0.324 mi.)	126	357
FOREIGN AUTO REBUILD INC	421 EASTLAKE AVE E	NNE 1/4 - 1/2 (0.334 mi.)	130	375
YEDOR PROPERTY	SW CORNER OLIVE WY & BE	E 1/4 - 1/2 (0.343 mi.)	135	393
MELROSE APARTMENTS PROPERTY	1520 MELROSE AVE	SE 1/4 - 1/2 (0.359 mi.)	AH144	419
FREEWAY GARAGE	1512 8TH AVE	S 1/4 - 1/2 (0.385 mi.)	AJ154	452
THOMAS PARK RIDGE APTS	301 SUMMIT AVE E	ENE 1/4 - 1/2 (0.399 mi.)	AM159	468
HERTZ RENT A CAR	722 PIKE ST	S 1/4 - 1/2 (0.417 mi.)	171	515
TERRY AVENUE CONDOS	1420 TERRY AVE	SSE 1/4 - 1/2 (0.419 mi.)	172	518
B & O BUILDING	1650 E OLIVE WAY	ENE 1/4 - 1/2 (0.426 mi.)	174	523
4TH & VIRGINIA	1920 4TH AVE	SW 1/4 - 1/2 (0.462 mi.)	AQ180	548
MINIT-LUBE 1113	2025 4TH AVE	SW 1/4 - 1/2 (0.464 mi.)	AR182	550
OFFICEMPORIUM INC	1715 E OLIVE WY	ENE 1/4 - 1/2 (0.477 mi.)	AS185	564
PHIL SMART INC	600 E PIKE ST	ESE 1/4 - 1/2 (0.481 mi.)	187	567
FLAJOLE BROTHERS INC	2201 4TH SO	WSW 1/4 - 1/2 (0.491 mi.)	AT189	582

Lower Elevation	Address	Direction / Distance	Map ID	Page
CHEVRON 95723	1225 DENNY WAY	NNE 0 - 1/8 (0.028 mi.)	A1	8
RED CARPET CAR WASH	1164 DENNY WAY	NW 0 - 1/8 (0.039 mi.)	D10	19
SEATTLE CHIROPRACTIC HEALTH CT	2004 FAIRVIEW AVE	W 0 - 1/8 (0.041 mi.)	B11	25
SEATTLE TIMES PARCEL 1B	100 FAIRVIEW AVE N	NW 0 - 1/8 (0.055 mi.)	D23	98
CITY MINI STORAGE	2000 TERRY AVE	SW 0 - 1/8 (0.091 mi.)	H38	122
TERRY AVENUE LOFTS	2015 TERRY AVE	SW 0 - 1/8 (0.092 mi.)	H40	126
SEATTLE CANCER CARE ALLIANCE H	1216 JOHN ST	NNE 0 - 1/8 (0.109 mi.)	51	131
SEATTLE TIMES	1120 JOHN ST	NW 1/8 - 1/4 (0.140 mi.)	K61	146
SEATTLE CHILDRENS HOSPITAL RES	1900 9TH AVE	SSW 1/8 - 1/4 (0.161 mi.)	M66	178
BLOCK 35 E CITY PLACE V	207 BOREN AVE N	NW 1/8 - 1/4 (0.167 mi.)	K68	195
ALLEY 24 WEST LLC	224 PONTIUS AVE N	NNE 1/8 - 1/4 (0.188 mi.)	O73	212
LENORA BUILDING	2101 9TH AVE	WSW 1/8 - 1/4 (0.202 mi.)	Q78	234
818 STEWART ST CONSTRUCTION SI	818 STEWART ST	SSW 1/8 - 1/4 (0.210 mi.)	R79	236
9TH AV & LENORA ST	2020 8TH AVE	SW 1/8 - 1/4 (0.217 mi.)	80	238
1918 EIGHTH OFFICE TOWER	1918 8TH AVE	SSW 1/8 - 1/4 (0.219 mi.)	R81	239
UNITED FURNITURE REFINISHERS	219 TERRY AVE N	NW 1/8 - 1/4 (0.220 mi.)	S82	240
WESTERN VAN LINES INC	964 DENNY WAY	W 1/8 - 1/4 (0.220 mi.)	T84	242
YALE ST PARKING GARAGE	300 YALE AVE N	NNE 1/8 - 1/4 (0.220 mi.)	O85	245
KENNEY PROPERTY	100 WESTLAKE AVE N	W 1/8 - 1/4 (0.236 mi.)	T87	249
GM WESTLAKE BUICK DEALERSHIP	101 WESTLAKE N	W 1/8 - 1/4 (0.239 mi.)	T89	254
TROY LAUNDRY	311 FAIRVIEW AVE N	NNW 1/8 - 1/4 (0.245 mi.)	V95	266
STEWART COURT APARTMENTS	1835 8TH AVE	SSW 1/8 - 1/4 (0.245 mi.)	W97	276
202 WESTLAKE OFFICE BUILDING	202 WESTLAKE AVE N	WNW 1/4 - 1/2 (0.256 mi.)	S98	280
MASTERCRAFT METAL FINISHING IN	1175 HARRISON ST	N 1/4 - 1/2 (0.257 mi.)	X99	284
ENSO 2201 WESTLAKE	2201 WESTLAKE AVE	W 1/4 - 1/2 (0.259 mi.)	100	295
SEATTLE SCHOOL DIST 1 SCH SUPP	1255 HARRISON ST	NNE 1/4 - 1/2 (0.266 mi.)	Y101	296
WEST 8TH BUILDING	718 VIRGINIA ST & 2001	SW 1/4 - 1/2 (0.266 mi.)	Z102	300
GREILING PROPERTY	222 WESTLAKE AVE N	WNW 1/4 - 1/2 (0.270 mi.)	AA104	302

EXECUTIVE SUMMARY

Lower Elevation	Address	Direction / Distance	Map ID	Page
ASCO PROPERTY	*224 WESTLAKE AVE N*	*WNW 1/4 - 1/2 (0.271 mi.)*	*AA105*	*303*
400 FAIRVIEW LLC SEATTLE	*412 FAIRVIEW AVE N*	*N 1/4 - 1/2 (0.276 mi.)*	*X108*	*311*
CASCADE SUPPORTIVE HOUSING	*424 MINOR AVE N*	*N 1/4 - 1/2 (0.277 mi.)*	*X109*	*317*
FEDERAL COURTHOUSE	*700 STEWART ST*	*SSW 1/4 - 1/2 (0.280 mi.)*	*AC110*	*318*
DOLLAR RENT A CAR UST 4366	*7TH & STEWART*	*SSW 1/4 - 1/2 (0.281 mi.)*	*AC113*	*322*
BLOCK 10WEST PROPERTY FORMER O	*420 PONTIUS AVE N*	*NNE 1/4 - 1/2 (0.282 mi.)*	*Y114*	*325*
TOMLINSON INC	*420 PONTIUS AVE N*	*NNE 1/4 - 1/2 (0.282 mi.)*	*Y115*	*331*
BUDGET RENT A CAR SYSTEM INC	*2001 WESTLAKE AVE*	*SW 1/4 - 1/2 (0.297 mi.)*	*Z118*	*343*
BLOCK 40 EAST & WEST WESTLAKE	*320 WESTLAKE AVE N*	*NW 1/4 - 1/2 (0.307 mi.)*	*123*	*354*
SOUTH LAKE UNION 293 PARCEL A	*424 BOREN AVE N*	*NNW 1/4 - 1/2 (0.308 mi.)*	*124*	*355*
SEATTLE CITY ROW BEHIND 222 WE	*ALLEY 222 WESTLAKE & 21*	*WNW 1/4 - 1/2 (0.313 mi.)*	*125*	*356*
1700 SEVENTH	*1700 7TH AVE*	*SSW 1/4 - 1/2 (0.329 mi.)*	*127*	*360*
HUGH CORBETT BUILDING	*1942 WESTLAKE AVE*	*SW 1/4 - 1/2 (0.330 mi.)*	*128*	*362*
LAKE UNION III LLC	*410 TERRY N 415 BOREN N*	*NNW 1/4 - 1/2 (0.331 mi.)*	*129*	*372*
REPUBLICAN STREET PROPERTIES	*1206-1210 REPUBLICAN ST*	*N 1/4 - 1/2 (0.338 mi.)*	*AE131*	*385*
HUGHES IRREVOCABLE INTER TRUST	*1220 REPUBLICAN ST*	*N 1/4 - 1/2 (0.339 mi.)*	*AE132*	*386*
NEVES PROPERTY	*509 MINOR AVE*	*N 1/4 - 1/2 (0.341 mi.)*	*AE133*	*391*
STERLING REALTY ORGANIZATION C	*2101 - 2111 5TH AVE*	*SW 1/4 - 1/2 (0.344 mi.)*	*AF136*	*397*
REPUBLICAN ST SITE	*1265 REPUBLICAN*	*NNE 1/4 - 1/2 (0.346 mi.)*	*AG137*	*403*
SIXTH & LENORA APARTMENTS	*2121 6TH AVE*	*WSW 1/4 - 1/2 (0.355 mi.)*	*AF141*	*418*
FIRESTONE 31A9	*400 WESTLAKE AVE N*	*NW 1/4 - 1/2 (0.362 mi.)*	*AI145*	*420*
PAYETTE INDUSTRIES	*535 PONTIOUS N*	*N 1/4 - 1/2 (0.364 mi.)*	*AG147*	*428*
BARGREEN I	*505 YALE AVE N & 1260 R*	*NNE 1/4 - 1/2 (0.364 mi.)*	*AG148*	*436*
POTTER ASSOCIATES INC	*504 YALE AVE N*	*NNE 1/4 - 1/2 (0.365 mi.)*	*AG149*	*438*
BRITISH MOTORCAR	*7TH & BELL*	*W 1/4 - 1/2 (0.373 mi.)*	*151*	*445*
ART STABLE BUILDING	*516 YALE AVE N*	*NNE 1/4 - 1/2 (0.377 mi.)*	*152*	*448*
428 WESTLAKE LLC	*428 WESTLAKE AVE N*	*NW 1/4 - 1/2 (0.378 mi.)*	*AI153*	*449*
525 BOREN BUILDING	*525 BOREN AVE N*	*NNW 1/4 - 1/2 (0.387 mi.)*	*AK155*	*456*
BLOCK 26 W CITY PLACE II LLC	*526 BOREN AVE N*	*NNW 1/4 - 1/2 (0.388 mi.)*	*AK156*	*458*
IVAR S COMMISSARY	*500 TERRY AVE N*	*NNW 1/4 - 1/2 (0.391 mi.)*	*AL157*	*459*
MEDICAL DENTAL BLDG	*509 OLIVE WAY STE 1062*	*SSW 1/4 - 1/2 (0.401 mi.)*	*AN161*	*470*
PACIFIC PLACE	*6TH & 7TH & OLIVE WAY &*	*SSW 1/4 - 1/2 (0.402 mi.)*	*164*	*484*
ROSEN PROPERTY	*960 REPUBLICAN ST*	*NNW 1/4 - 1/2 (0.405 mi.)*	*AL165*	*485*
KING COUNTY LIBRARY SYSTEM	*300 8TH AVENUE NORTH*	*WNW 1/4 - 1/2 (0.407 mi.)*	*166*	*506*
ABC METAL FINISHING INC	*528 PONTIUS N*	*N 1/4 - 1/2 (0.408 mi.)*	*AO168*	*509*
MARTIN APARTMENTS	*2101 2105 & 2111 5TH AV*	*SW 1/4 - 1/2 (0.413 mi.)*	*169*	*509*
BLOCK 32 NORTH BLDG CITY PLACE	*1001 & 1021 MERCER ST 5*	*NNW 1/4 - 1/2 (0.415 mi.)*	*AL170*	*512*
RATELCO HEADQUARTERS	*1260 MERCER ST*	*N 1/4 - 1/2 (0.424 mi.)*	*AO173*	*519*
NEUFFER CONSTRUCTION COMPANY	*5TH AND BLANCHARD*	*WSW 1/4 - 1/2 (0.432 mi.)*	*175*	*524*
TEXACO 63-232-0400	*601 BOREN AVE N*	*NNW 1/4 - 1/2 (0.454 mi.)*	*AP177*	*528*
ELEPHANT CAR WASH	*616 BATTERY ST*	*W 1/4 - 1/2 (0.465 mi.)*	*183*	*557*
CONOCOPHILLIPS COMPANY 255353	*600 WESTLAKE N*	*NNW 1/4 - 1/2 (0.500 mi.)*	*AU190*	*588*

WA CSCSL NFA: The data set contains information about sites previously on the Confirmed and Suspected Contaminated Sites list that have received a No Further Action (NFA) determination. Because it is necessary to maintain historical records of sites that have been investigated and cleaned up, sites are not deleted from the database when cleanup activities are completed. Instead a No Further Action code is entered based upon the type of NFA determination the site received.

An online review and analysis by SOUND EARTH STRATEGIES of the WA CSCSL NFA list, as provided by EDR, and dated 10/21/2014 has revealed that there are 51 WA CSCSL NFA sites within approximately 0.5 miles of the target property.

EXECUTIVE SUMMARY

Equal/Higher Elevation	Address	Direction / Distance	Map ID	Page
BUDGET RENT A CAR BOREN	*1930 BOREN AVE*	*S 0 - 1/8 (0.041 mi.)*	*E15*	*30*
GOODYEAR SVC STORE SEATTLE 884	*1105 STEWART ST*	*SSE 0 - 1/8 (0.058 mi.)*	*E31*	*108*
HILL 7	*1821 BOREN AVE & 1013 S*	*SSE 0 - 1/8 (0.083 mi.)*	*G34*	*121*
FAIRFIELD SUITES	*1808 & 1812 YALE AVE*	*E 0 - 1/8 (0.121 mi.)*	*J57*	*138*
BENAROYA METROPOLITAN PARK NOR	*1220 HOWELL ST*	*ESE 1/8 - 1/4 (0.132 mi.)*	*I59*	*139*
TERRY AVENUE APARTMENTS LLC	*1823 TERRY AVE*	*S 1/8 - 1/4 (0.147 mi.)*	*L62*	*171*
SMITH GANDY BLDG	*1100 OLIVE WAY*	*SE 1/8 - 1/4 (0.159 mi.)*	*65*	*175*
HONDA OF SEATTLE	*1015 OLIVE WAY*	*SSE 1/8 - 1/4 (0.200 mi.)*	*P75*	*224*
WASHINGTON HANOVER CO	*809 OLIVE WAY*	*S 1/8 - 1/4 (0.241 mi.)*	*U93*	*260*
PEMCO MUTUAL INSURANCE COMPANY	*325 EASTLAKE AVE E*	*NE 1/4 - 1/2 (0.273 mi.)*	*AB107*	*305*
BILTMORE GARAGE & APARTMENTS	*105 BELLEVUE AVE E*	*E 1/4 - 1/2 (0.285 mi.)*	*116*	*339*
MARION APARTMENTS	*320 E PINE ST*	*SE 1/4 - 1/2 (0.307 mi.)*	*122*	*353*
YEDOR PROPERTY	*SW CORNER OLIVE WY & BE*	*E 1/4 - 1/2 (0.343 mi.)*	*135*	*393*
FREEWAY GARAGE	*1512 8TH AVE*	*S 1/4 - 1/2 (0.385 mi.)*	*AJ154*	*452*
THOMAS PARK RIDGE APTS	*301 SUMMIT AVE E*	*ENE 1/4 - 1/2 (0.399 mi.)*	*AM159*	*468*
HERTZ RENT A CAR	*722 PIKE ST*	*S 1/4 - 1/2 (0.417 mi.)*	*171*	*515*
B & O BUILDING	*1650 E OLIVE WAY*	*ENE 1/4 - 1/2 (0.426 mi.)*	*174*	*523*
OFFICEMPORIUM INC	*1715 E OLIVE WY*	*ENE 1/4 - 1/2 (0.477 mi.)*	*AS185*	*564*

Lower Elevation	Address	Direction / Distance	Map ID	Page
CHEVRON 95723	*1225 DENNY WAY*	*NNE 0 - 1/8 (0.028 mi.)*	*A1*	*8*
CITY MINI STORAGE	*2000 TERRY AVE*	*SW 0 - 1/8 (0.091 mi.)*	*H38*	*122*
SEATTLE TIMES	*1120 JOHN ST*	*NW 1/8 - 1/4 (0.140 mi.)*	*K61*	*146*
SEATTLE CHILDRENS HOSPITAL RES	*1900 9TH AVE*	*SSW 1/8 - 1/4 (0.161 mi.)*	*M66*	*178*
BLOCK 35 E CITY PLACE V	*207 BOREN AVE N*	*NW 1/8 - 1/4 (0.167 mi.)*	*K68*	*195*
ALLEY 24 WEST LLC	*224 PONTIUS AVE N*	*NNE 1/8 - 1/4 (0.188 mi.)*	*O73*	*212*
LENORA BUILDING	*2101 9TH AVE*	*WSW 1/8 - 1/4 (0.202 mi.)*	*Q78*	*234*
9TH AV & LENORA ST	*2020 8TH AVE*	*SW 1/8 - 1/4 (0.217 mi.)*	*80*	*238*
GM WESTLAKE BUICK DEALERSHIP	*101 WESTLAKE N*	*W 1/8 - 1/4 (0.239 mi.)*	*T89*	*254*
ENSO 2201 WESTLAKE	*2201 WESTLAKE AVE*	*W 1/4 - 1/2 (0.259 mi.)*	*100*	*295*
SEATTLE SCHOOL DIST 1 SCH SUPP	*1255 HARRISON ST*	*NNE 1/4 - 1/2 (0.266 mi.)*	*Y101*	*296*
WEST 8TH BUILDING	*718 VIRGINIA ST & 2001*	*SW 1/4 - 1/2 (0.266 mi.)*	*Z102*	*300*
ASCO PROPERTY	*224 WESTLAKE AVE N*	*WNW 1/4 - 1/2 (0.271 mi.)*	*AA105*	*303*
1700 SEVENTH	*1700 7TH AVE*	*SSW 1/4 - 1/2 (0.329 mi.)*	*127*	*360*
HUGH CORBETT BUILDING	*1942 WESTLAKE AVE*	*SW 1/4 - 1/2 (0.330 mi.)*	*128*	*362*
REPUBLICAN STREET PROPERTIES	*1206-1210 REPUBLICAN ST*	*N 1/4 - 1/2 (0.338 mi.)*	*AE131*	*385*
HUGHES IRREVOCABLE INTER TRUST	*1220 REPUBLICAN ST*	*N 1/4 - 1/2 (0.339 mi.)*	*AE132*	*386*
NEVES PROPERTY	*509 MINOR AVE*	*N 1/4 - 1/2 (0.341 mi.)*	*AE133*	*391*
SIXTH & LENORA APARTMENTS	*2121 6TH AVE*	*WSW 1/4 - 1/2 (0.355 mi.)*	*AF141*	*418*
PAYETTE INDUSTRIES	*535 PONTIOUS N*	*N 1/4 - 1/2 (0.364 mi.)*	*AG147*	*428*
BARGREEN I	*505 YALE AVE N & 1260 R*	*NNE 1/4 - 1/2 (0.364 mi.)*	*AG148*	*436*
POTTER ASSOCIATES INC	*504 YALE AVE N*	*NNE 1/4 - 1/2 (0.365 mi.)*	*AG149*	*438*
BRITISH MOTORCAR	*7TH & BELL*	*W 1/4 - 1/2 (0.373 mi.)*	*151*	*445*
ART STABLE BUILDING	*516 YALE AVE N*	*NNE 1/4 - 1/2 (0.377 mi.)*	*152*	*448*
428 WESTLAKE LLC	*428 WESTLAKE AVE N*	*NW 1/4 - 1/2 (0.378 mi.)*	*AI153*	*449*
BLOCK 26 W CITY PLACE II LLC	*526 BOREN AVE N*	*NNW 1/4 - 1/2 (0.388 mi.)*	*AK156*	*458*
MEDICAL DENTAL BLDG	*509 OLIVE WAY STE 1062*	*SSW 1/4 - 1/2 (0.401 mi.)*	*AN161*	*470*
PACIFIC PLACE	*6TH & 7TH & OLIVE WAY &*	*SSW 1/4 - 1/2 (0.402 mi.)*	*164*	*484*
ROSEN PROPERTY	*960 REPUBLICAN ST*	*NNW 1/4 - 1/2 (0.405 mi.)*	*AL165*	*485*
ABC METAL FINISHING INC	*528 PONTIUS N*	*N 1/4 - 1/2 (0.408 mi.)*	*AO168*	*509*
RATELCO HEADQUARTERS	*1260 MERCER ST*	*N 1/4 - 1/2 (0.424 mi.)*	*AO173*	*519*
NEUFFER CONSTRUCTION COMPANY	*5TH AND BLANCHARD*	*WSW 1/4 - 1/2 (0.432 mi.)*	*175*	*524*
AMAZON VI	515 WESTLAKE AVE N	NW 1/4 - 1/2 (0.435 mi.)	176	527

Other Ascertainable Records

RCRA NonGen / NLR: RCRAInfo is EPA's comprehensive information system, providing access to data supporting the Resource Conservation and Recovery Act (RCRA) of 1976 and the Hazardous and Solid Waste Amendments (HSWA) of 1984. The database includes selective information on sites which generate, transport, store, treat and/or dispose of hazardous waste as defined by the Resource Conservation and Recovery Act (RCRA). Non-Generators do not presently generate hazardous waste.

An online review and analysis by SOUND EARTH STRATEGIES of the RCRA NonGen / NLR list, as provided by EDR, and dated 06/10/2014 has revealed that there are 14 RCRA NonGen / NLR sites within approximately 0.25 miles of the target property.

Equal/Higher Elevation	Address	Direction / Distance	Map ID	Page
GREYHOUND LINES INC SEATTLE 78	***1250 DENNY WAY***	***NE 0 - 1/8 (0.042 mi.)***	***A18***	***50***
DIGICOLOR INC	***1200 STEWART ST***	***ESE 0 - 1/8 (0.051 mi.)***	***C19***	***87***
STEWART ST DRUG LAB	***1205 STEWART ST***	***ESE 0 - 1/8 (0.053 mi.)***	***C21***	***96***
MARTIN SELIG REAL ESTATE	***1219 STEWART ST***	***ESE 0 - 1/8 (0.056 mi.)***	***C28***	***105***
RECREATIONAL EQUIP INC SEATTLE	***222 YALE AVE N***	***NE 1/8 - 1/4 (0.172 mi.)***	***N71***	***200***
HONDA OF SEATTLE	***1015 OLIVE WAY***	***SSE 1/8 - 1/4 (0.200 mi.)***	***P76***	***229***
WASHINGTON HANOVER CO	809 OLIVE WAY	S 1/8 - 1/4 (0.241 mi.)	U92	259

Lower Elevation	Address	Direction / Distance	Map ID	Page
SEATTLE CHIROPRACTIC HEALTH CT	***2004 FAIRVIEW AVE***	***W 0 - 1/8 (0.041 mi.)***	***B11***	***25***
CITY MINI STORAGE	***2000 TERRY AVE***	***SW 0 - 1/8 (0.091 mi.)***	***H38***	***122***
TERRY AVENUE LOFTS	***2015 TERRY AVE***	***SW 0 - 1/8 (0.092 mi.)***	***H40***	***126***
SEATTLE TIMES	***1120 JOHN ST***	***NW 1/8 - 1/4 (0.140 mi.)***	***K61***	***146***
ALLEY 24 WEST LLC	***224 PONTIUS AVE N***	***NNE 1/8 - 1/4 (0.188 mi.)***	***O73***	***212***
LENORA BUILDING	***2101 9TH AVE***	***WSW 1/8 - 1/4 (0.202 mi.)***	***Q77***	***232***
TROY LAUNDRY SEATTLE	311 FAIRVIEW AVE N	NNW 1/8 - 1/4 (0.245 mi.)	V94	265

FUDS: The Listing includes locations of Formerly Used Defense Sites Properties where the US Army Corps Of Engineers is actively working or will take necessary cleanup actions.

An online review and analysis by SOUND EARTH STRATEGIES of the FUDS list, as provided by EDR, and dated 06/06/2014 has revealed that there is 1 FUDS site within approximately 1 mile of the target property.

Lower Elevation	Address	Direction / Distance	Map ID	Page
SEATTLE ARMY CHEM PLANT		SSW 1/4 - 1/2 (0.455 mi.)	AQ179	547

WA MANIFEST: Hazardous waste manifest information.

An online review and analysis by SOUND EARTH STRATEGIES of the WA MANIFEST list, as provided by EDR, and dated 12/31/2013 has revealed that there are 6 WA MANIFEST sites within approximately 0.25 miles of the target property.

Equal/Higher Elevation	Address	Direction / Distance	Map ID	Page
GREYHOUND LINES INC SEATTLE 78	***1250 DENNY WAY***	***NE 0 - 1/8 (0.042 mi.)***	***A18***	***50***
GOODYEAR SVC STORE SEATTLE 884	***1105 STEWART ST***	***SSE 0 - 1/8 (0.058 mi.)***	***E31***	***108***
WASHINGTON HANOVER CO	***809 OLIVE WAY***	***S 1/8 - 1/4 (0.241 mi.)***	***U93***	***260***

Lower Elevation	Address	Direction / Distance	Map ID	Page
SEATTLE TIMES	***1120 JOHN ST***	***NW 1/8 - 1/4 (0.140 mi.)***	***K61***	***146***

Lower Elevation	Address	Direction / Distance	Map ID	Page
SEATTLE CHILDRENS HOSPITAL RES	***1900 9TH AVE***	***SSW 1/8 - 1/4 (0.161 mi.)***	***M66***	***178***
ALLEY 24 WEST LLC	***224 PONTIUS AVE N***	***NNE 1/8 - 1/4 (0.188 mi.)***	***O73***	***212***

NY MANIFEST: Manifest is a document that lists and tracks hazardous waste from the generator through transporters to a TSD facility.

An online review and analysis by SOUND EARTH STRATEGIES of the NY MANIFEST list, as provided by EDR, and dated 12/31/2013 has revealed that there are 2 NY MANIFEST sites within approximately 0.25 miles of the target property.

Equal/Higher Elevation	Address	Direction / Distance	Map ID	Page
DIGICOLOR INC	***1200 STEWART ST***	***ESE 0 - 1/8 (0.051 mi.)***	***C19***	***87***

Lower Elevation	Address	Direction / Distance	Map ID	Page
SEATTLE TIMES	***1120 JOHN ST***	***NW 1/8 - 1/4 (0.140 mi.)***	***K61***	***146***

EDR HIGH RISK HISTORICAL RECORDS

EDR Exclusive Records

EDR MGP: The EDR Proprietary Manufactured Gas Plant Database includes records of coal gas plants (manufactured gas plants) compiled by EDR's researchers. Manufactured gas sites were used in the United States from the 1800's to 1950's to produce a gas that could be distributed and used as fuel. These plants used whale oil, rosin, coal, or a mixture of coal, oil, and water that also produced a significant amount of waste. Many of the byproducts of the gas production, such as coal tar (oily waste containing volatile and non-volatile chemicals), sludges, oils and other compounds are potentially hazardous to human health and the environment. The byproduct from this process was frequently disposed of directly at the plant site and can remain or spread slowly, serving as a continuous source of soil and groundwater contamination.

An online review and analysis by SOUND EARTH STRATEGIES of the EDR MGP list, as provided by EDR, has revealed that there is 1 EDR MGP site within approximately 1 mile of the target property.

Lower Elevation	Address	Direction / Distance	Map ID	Page
WASHINGTON NATURAL GAS	815 MERCER ST	NW 1/2 - 1 (0.562 mi.)	202	667

EDR US Hist Auto Stat: EDR has searched selected national collections of business directories and has collected listings of potential gas station/filling station/service station sites that were available to EDR researchers. EDR's review was limited to those categories of sources that might, in EDR's opinion, include gas station/filling station/service station establishments. The categories reviewed included, but were not limited to gas, gas station, gasoline station, filling station, auto, automobile repair, auto service station, service station, etc. This database falls within a category of information EDR classifies as "High Risk Historical Records", or HRHR. EDR's HRHR effort presents unique and sometimes proprietary data about past sites and operations that typically create environmental concerns, but may not show up in current government records searches.

An online review and analysis by SOUND EARTH STRATEGIES of the EDR US Hist Auto Stat list, as provided by EDR, has revealed that there are 20 EDR US Hist Auto Stat sites within approximately 0.25 miles of the target property.

EXECUTIVE SUMMARY

Equal/Higher Elevation	Address	Direction / Distance	Map ID	Page
BOREN AVENUE RICHFIELD SERVICE	1928 BOREN AVE	S 0 - 1/8 (0.041 mi.)	E12	27
STIKES AND STIKES	1223 STEWART	ESE 0 - 1/8 (0.055 mi.)	C25	104
HEATH F D	1221 STEWART	ESE 0 - 1/8 (0.055 mi.)	C26	104
Not reported	1105 STEWART ST	SSE 0 - 1/8 (0.058 mi.)	E30	107
SERVICE STATION SUPPLY CO	1276 DENNY WAY	ENE 0 - 1/8 (0.077 mi.)	F32	121
WILLIAMSON CLAUDE A	1938 YALE AVE N	ENE 0 - 1/8 (0.083 mi.)	F33	121
BOREN AND STEWART CHEVRON	1024 STEWART ST	S 0 - 1/8 (0.091 mi.)	G39	126
STANDARD SERVICE TIRE CO INC	1024 STEWART	S 0 - 1/8 (0.093 mi.)	G42	128
BOTTENBERG AND TUCKER	1015 STEWART	S 0 - 1/8 (0.098 mi.)	G46	129
HAVLICK S RADIATOR AND FENDER	1301 DENNY WAY	ENE 0 - 1/8 (0.102 mi.)	F48	130
BIEHN ANTONIO J	1305 DENNY WAY	ENE 0 - 1/8 (0.105 mi.)	F50	130
DUCKETT AUTO DETAIL	1308 STEWART ST	ENE 0 - 1/8 (0.110 mi.)	F52	135
CITY MOTORS	1310 STEWART ST	ENE 0 - 1/8 (0.111 mi.)	F53	136

Lower Elevation	Address	Direction / Distance	Map ID	Page
BEASLEY MIKE CHEVRON STATION	1225 DENNY WAY	NNE 0 - 1/8 (0.028 mi.)	A3	14
WOLD ARTH V	2002 BOREN AVE	WSW 0 - 1/8 (0.034 mi.)	B6	18
HIAGEN S UNION SERVICE	102 FAIRVIEW AVE N	NW 0 - 1/8 (0.056 mi.)	D27	104
JAPANESE AUTO CLINIC	1000 VIRGINIA ST	SW 0 - 1/8 (0.091 mi.)	H36	122
VOLKSWAGEN WASHINGTON INC	2000 TERRY AVE	SW 0 - 1/8 (0.091 mi.)	H37	122
EDWARDS AUTO REPAIR	2010 TERRY AVE	WSW 0 - 1/8 (0.093 mi.)	H41	128
JOHNSON OLAF	1933 TERRY AVE	SSW 0 - 1/8 (0.096 mi.)	45	129

EDR US Hist Cleaners: EDR has searched selected national collections of business directories and has collected listings of potential dry cleaner sites that were available to EDR researchers. EDR's review was limited to those categories of sources that might, in EDR's opinion, include dry cleaning establishments. The categories reviewed included, but were not limited to dry cleaners, cleaners, laundry, laundromat, cleaning/laundry, wash & dry etc. This database falls within a category of information EDR classifies as "High Risk Historical Records", or HRHR. EDR's HRHR effort presents unique and sometimes proprietary data about past sites and operations that typically create environmental concerns, but may not show up in current government records searches.

An online review and analysis by SOUND EARTH STRATEGIES of the EDR US Hist Cleaners list, as provided by EDR, has revealed that there are 10 EDR US Hist Cleaners sites within approximately 0.25 miles of the target property.

Equal/Higher Elevation	Address	Direction / Distance	Map ID	Page
PUGET SOUND DYE WORKS	1917 MINOR AVE	ESE 0 - 1/8 (0.035 mi.)	C8	18
PUGET SOUND DYE WORKS	1917 MINOR	ESE 0 - 1/8 (0.039 mi.)	C9	19
STEWART STREET HAND LAUNDRY CH	1208 STEWART	ESE 0 - 1/8 (0.052 mi.)	C20	96
BREHAN ETHEL A MRS	1124 STEWART	SSE 0 - 1/8 (0.054 mi.)	E22	98
CLARE W G AND SON	1825 MINOR AVE	ESE 0 - 1/8 (0.112 mi.)	I54	136

Lower Elevation	Address	Direction / Distance	Map ID	Page
CHIN CHONG	1107 VIRGINIA	WSW 0 - 1/8 (0.030 mi.)	B5	17
Not reported	2000 FAIRVIEW AVE	W 0 - 1/8 (0.041 mi.)	B16	32
RAINBOW INTERNATIONAL CARPET A	1020 VIRGINIA ST	SW 0 - 1/8 (0.083 mi.)	H35	122
Not reported	2020 TERRY AVE	WSW 0 - 1/8 (0.094 mi.)	H44	129
UNITED DYE WORKS INC	1170 JOHN	NNW 0 - 1/8 (0.102 mi.)	47	129

EXECUTIVE SUMMARY

There were no unmapped sites in this report.

OVERVIEW MAP - 4132018.2S

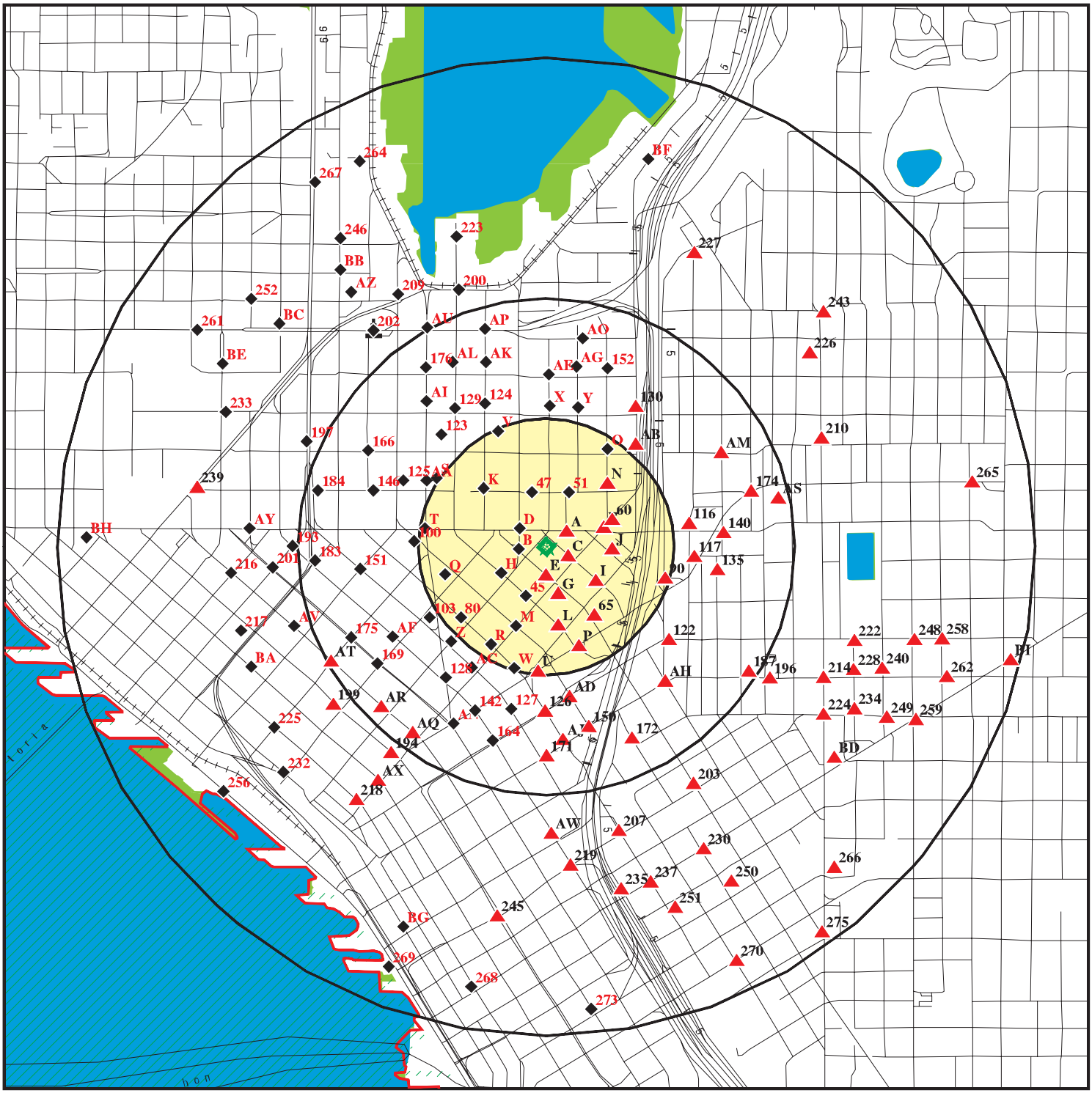

- Target Property
- Sites at elevations higher than or equal to the target property
- Sites at elevations lower than the target property
- Manufactured Gas Plants
- National Priority List Sites
- Dept. Defense Sites
- Indian Reservations BIA
- County Boundary
- Oil & Gas pipelines from USGS
- 100-year flood zone
- 500-year flood zone
- National Wetland Inventory

This report includes Interactive Map Layers to display and/or hide map information. The legend includes only those icons for the default map view.

SITE NAME:	Dolt Communication Shop Property	CLIENT:	Sound Earth Strategies
ADDRESS:	1933 Minor Avenue Seattle WA 98101	CONTACT:	Travis Zandi
LAT/LONG:	47.618 / 122.3331	INQUIRY #:	4132018.2s
		DATE:	November 17, 2014 11:38 pm

Copyright © 2014 EDR, Inc. © 2010 Tele Atlas Rel. 07/2009.

DETAIL MAP - 4132018.2S

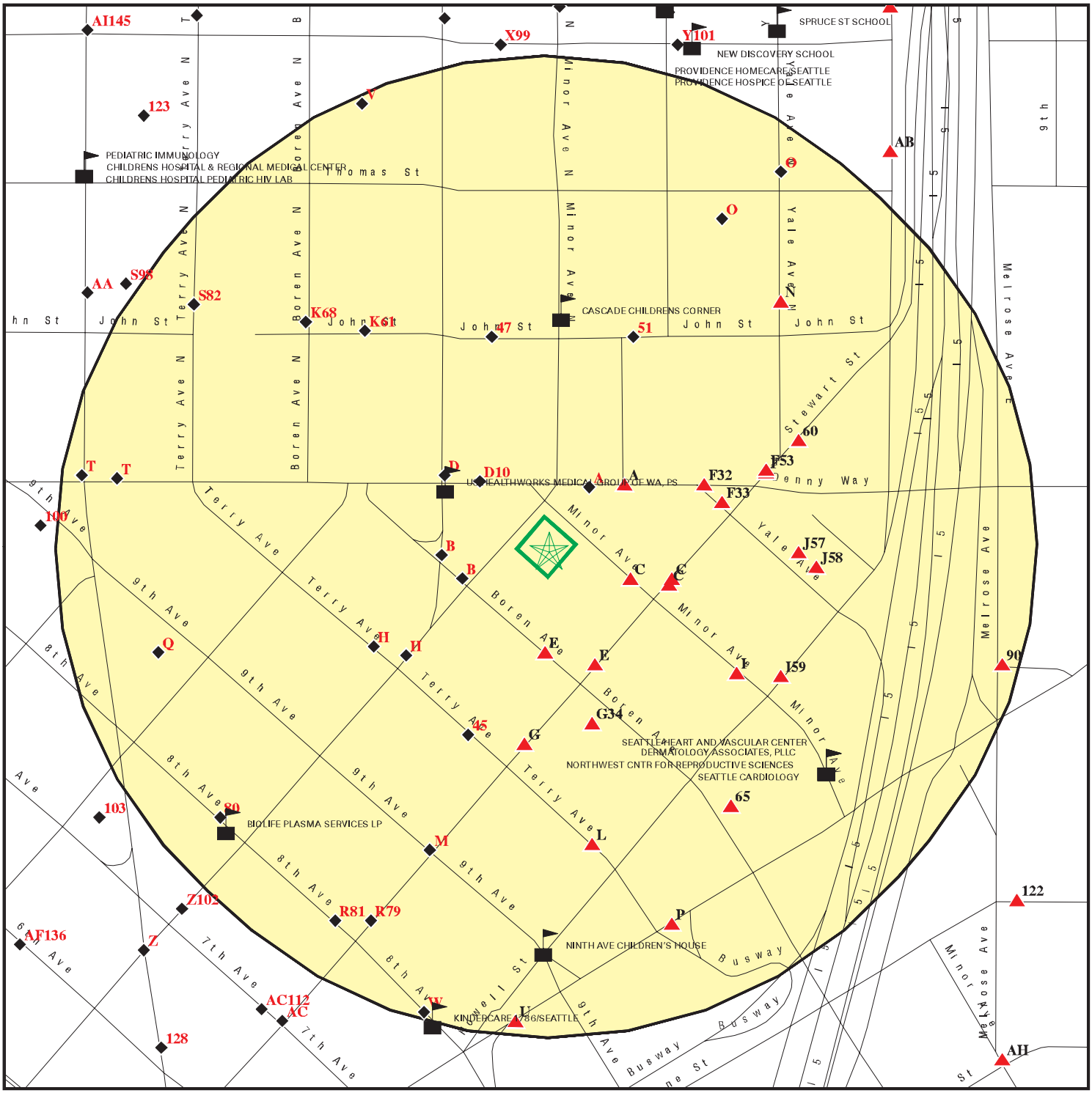

Target Property

Sites at elevations higher than or equal to the target property

Sites at elevations lower than the target property

Manufactured Gas Plants

Sensitive Receptors

National Priority List Sites

Dept. Defense Sites

Indian Reservations BIA

Oil & Gas pipelines from USGS

100-year flood zone

500-year flood zone

0 1/16 1/8 1/4 Miles

This report includes Interactive Map Layers to display and/or hide map information. The legend includes only those icons for the default map view.

SITE NAME:	Dolt Communication Shop Property	CLIENT:	Sound Earth Strategies
ADDRESS:	1933 Minor Avenue Seattle WA 98101	CONTACT:	Travis Zandi
		INQUIRY #:	4132018.2s
LAT/LONG:	47.618 / 122.3331	DATE:	November 17, 2014 11:40 pm

Copyright © 2014 EDR, Inc. © 2010 Tele Atlas Rel. 07/2009.

MAP FINDINGS SUMMARY

Database	Search Distance (Miles)	Target Property	< 1/8	1/8 - 1/4	1/4 - 1/2	1/2 - 1	> 1	Total Plotted
STANDARD ENVIRONMENTAL RECORDS								
Federal NPL site list								
NPL	1.000		0	0	0	0	NR	0
Proposed NPL	1.000		0	0	0	0	NR	0
NPL LIENS	TP		NR	NR	NR	NR	NR	0
Federal Delisted NPL site list								
Delisted NPL	1.000		0	0	0	0	NR	0
Federal CERCLIS list								
CERCLIS	0.500		0	0	0	NR	NR	0
FEDERAL FACILITY	0.500		0	0	0	NR	NR	0
Federal CERCLIS NFRAP site List								
CERC-NFRAP	0.500		0	0	2	NR	NR	2
Federal RCRA CORRACTS facilities list								
CORRACTS	1.000		0	0	0	0	NR	0
Federal RCRA non-CORRACTS TSD facilities list								
RCRA-TSDF	0.500		0	0	0	NR	NR	0
Federal RCRA generators list								
RCRA-LQG	0.250		0	0	NR	NR	NR	0
RCRA-SQG	0.250		0	1	NR	NR	NR	1
RCRA-CESQG	0.250		1	0	NR	NR	NR	1
Federal institutional controls / engineering controls registries								
US ENG CONTROLS	0.500		0	0	0	NR	NR	0
US INST CONTROL	0.500		0	0	0	NR	NR	0
LUCIS	0.500		0	0	0	NR	NR	0
Federal ERNS list								
ERNS	TP		NR	NR	NR	NR	NR	0
State- and tribal - equivalent NPL								
WA HSL	1.000		1	2	4	20	NR	27
State- and tribal - equivalent CERCLIS								
WA CSCSL	1.000		5	13	32	84	NR	134
State and tribal landfill and/or solid waste disposal site lists								
WA SWF/LF	0.500		0	0	0	NR	NR	0
State and tribal leaking storage tank lists								
WA LUST	0.500		4	9	15	NR	NR	28

MAP FINDINGS SUMMARY

Database	Search Distance (Miles)	Target Property	< 1/8	1/8 - 1/4	1/4 - 1/2	1/2 - 1	> 1	Total Plotted
INDIAN LUST	0.500		0	0	0	NR	NR	0
State and tribal registered storage tank lists								
WA UST	0.250		6	11	NR	NR	NR	17
WA AST	0.250		0	0	NR	NR	NR	0
INDIAN UST	0.250		0	0	NR	NR	NR	0
FEMA UST	0.250		0	0	NR	NR	NR	0
State and tribal institutional control / engineering control registries								
WA INST CONTROL	0.500		0	1	2	NR	NR	3
State and tribal voluntary cleanup sites								
WA VCP	0.500		3	9	29	NR	NR	41
WA ICR	0.500		10	11	37	NR	NR	58
INDIAN VCP	0.500		0	0	0	NR	NR	0
State and tribal Brownfields sites								
WA BROWNFIELDS	0.500		0	0	0	NR	NR	0
ADDITIONAL ENVIRONMENTAL RECORDS								
Local Brownfield lists								
US BROWNFIELDS	0.500		0	0	0	NR	NR	0
Local Lists of Landfill / Solid Waste Disposal Sites								
ODI	0.500		0	0	0	NR	NR	0
DEBRIS REGION 9	0.500		0	0	0	NR	NR	0
WA SWRCY	0.500		0	0	0	NR	NR	0
WA SWTIRE	0.500		0	0	0	NR	NR	0
INDIAN ODI	0.500		0	0	0	NR	NR	0
Local Lists of Hazardous waste / Contaminated Sites								
US CDL	TP		NR	NR	NR	NR	NR	0
WA ALLSITES	0.500		16	23	66	NR	NR	105
WA CSCSL NFA	0.500		6	12	33	NR	NR	51
WA CDL	TP		NR	NR	NR	NR	NR	0
WA HIST CDL	TP		NR	NR	NR	NR	NR	0
US HIST CDL	TP		NR	NR	NR	NR	NR	0
Local Land Records								
LIENS 2	TP		NR	NR	NR	NR	NR	0
Records of Emergency Release Reports								
HMIRS	TP		NR	NR	NR	NR	NR	0
WA SPILLS	TP		NR	NR	NR	NR	NR	0
WA SPILLS 90	TP		NR	NR	NR	NR	NR	0
Other Ascertainable Records								
RCRA NonGen / NLR	0.250		7	7	NR	NR	NR	14

MAP FINDINGS SUMMARY

Database	Search Distance (Miles)	Target Property	< 1/8	1/8 - 1/4	1/4 - 1/2	1/2 - 1	> 1	Total Plotted
DOT OPS	TP		NR	NR	NR	NR	NR	0
DOD	1.000		0	0	0	0	NR	0
FUDS	1.000		0	0	1	0	NR	1
CONSENT	1.000		0	0	0	0	NR	0
ROD	1.000		0	0	0	0	NR	0
UMTRA	0.500		0	0	0	NR	NR	0
US MINES	0.250		0	0	NR	NR	NR	0
TRIS	TP		NR	NR	NR	NR	NR	0
TSCA	TP		NR	NR	NR	NR	NR	0
FTTS	TP		NR	NR	NR	NR	NR	0
HIST FTTS	TP		NR	NR	NR	NR	NR	0
SSTS	TP		NR	NR	NR	NR	NR	0
ICIS	TP		NR	NR	NR	NR	NR	0
PADS	TP		NR	NR	NR	NR	NR	0
MLTS	TP		NR	NR	NR	NR	NR	0
RADINFO	TP		NR	NR	NR	NR	NR	0
FINDS	TP		NR	NR	NR	NR	NR	0
RAATS	TP		NR	NR	NR	NR	NR	0
RMP	TP		NR	NR	NR	NR	NR	0
WA UIC	TP		NR	NR	NR	NR	NR	0
WA MANIFEST	0.250		2	4	NR	NR	NR	6
NY MANIFEST	0.250		1	1	NR	NR	NR	2
WA DRYCLEANERS	0.250		0	0	NR	NR	NR	0
CA HAZNET	TP		NR	NR	NR	NR	NR	0
WA NPDES	TP		NR	NR	NR	NR	NR	0
WA AIRS	TP		NR	NR	NR	NR	NR	0
WA Inactive Drycleaners	0.250		0	0	NR	NR	NR	0
INDIAN RESERV	1.000		0	0	0	0	NR	0
SCRD DRYCLEANERS	0.500		0	0	0	NR	NR	0
WA Financial Assurance	TP		NR	NR	NR	NR	NR	0
WA COAL ASH	0.500		0	0	0	NR	NR	0
PRP	TP		NR	NR	NR	NR	NR	0
PCB TRANSFORMER	TP		NR	NR	NR	NR	NR	0
COAL ASH DOE	TP		NR	NR	NR	NR	NR	0
LEAD SMELTERS	TP		NR	NR	NR	NR	NR	0
US AIRS	TP		NR	NR	NR	NR	NR	0
COAL ASH EPA	0.500		0	0	0	NR	NR	0
US FIN ASSUR	TP		NR	NR	NR	NR	NR	0
EPA WATCH LIST	TP		NR	NR	NR	NR	NR	0
2020 COR ACTION	0.250		0	0	NR	NR	NR	0
EDR HIGH RISK HISTORICAL RECORDS								
EDR Exclusive Records								
EDR MGP	1.000		0	0	0	1	NR	1
EDR US Hist Auto Stat	0.250		20	0	NR	NR	NR	20
EDR US Hist Cleaners	0.250		10	0	NR	NR	NR	10
EDR RECOVERED GOVERNMENT ARCHIVES								
Exclusive Recovered Govt. Archives								
WA RGA LUST	TP		NR	NR	NR	NR	NR	0

MAP FINDINGS SUMMARY

Database	Search Distance (Miles)	Target Property	< 1/8	1/8 - 1/4	1/4 - 1/2	1/2 - 1	> 1	Total Plotted
WA RGA HWS	TP		NR	NR	NR	NR	NR	0
WA RGA LF	TP		NR	NR	NR	NR	NR	0

NOTES:

TP = Target Property

NR = Not Requested at this Search Distance

Sites may be listed in more than one database

A1
NNE
< 1/8
0.028 mi.
149 ft.

CHEVRON 95723
1225 DENNY WAY
SEATTLE, WA 98109

Site 1 of 6 in cluster A

WA ALLSITES
WA CSCSL NFA
WA VCP

S105831543
N/A

Relative:
Lower

Actual:
128 ft.

ALLSITES:

Facility Id:	93469186
Latitude:	47.61853
Longitude:	-122.33370
Ecology Interest Type Code:	LUST

Facility ID:	93469186
Facility Company:	CHEVRON 95723
Interaction:	I
Interaction 1:	TIER2
Interaction 2:	Emergency/Haz Chem Rpt TIER2
Ecology Program:	HAZWASTE
Program Data:	EPCRA
Facility Alt.:	Not reported
Program ID:	CRK000008220
Date Interaction:	1/1/1988 0:00
Date Interaction 3:	7/4/1776 0:00:00

Facility ID:	93469186
Facility Company:	CHEVRON 95723
Interaction:	I
Interaction 1:	LUST
Interaction 2:	LUST Facility
Ecology Program:	TOXICS
Program Data:	ISIS
Facility Alt.:	Not reported
Program ID:	5195
Date Interaction:	6/21/1990 0:00
Date Interaction 3:	2/5/1999 0:00

Facility ID:	93469186
Facility Company:	CHEVRON 95723
Interaction:	I
Interaction 1:	VOLCLNST
Interaction 2:	Voluntary Cleanup Sites
Ecology Program:	TOXICS
Program Data:	ISIS
Facility Alt.:	CHEVRON 95723
Program ID:	5195
Date Interaction:	11/3/1997 0:00
Date Interaction 3:	1/5/1999 0:00

Facility ID:	93469186
Facility Company:	CHEVRON 95723
Interaction:	A
Interaction 1:	UST
Interaction 2:	Underground Storage Tank
Ecology Program:	TOXICS
Program Data:	UST
Facility Alt.:	Not reported
Program ID:	5195
Date Interaction:	3/20/2000 0:00
Date Interaction 3:	Not reported

CHEVRON 95723 (Continued) **S105831543**

Facility Id: 93469186
Latitude: 47.61853
Longitude: -122.33370
Ecology Interest Type Code: TIER2
Facility ID: 93469186
Facility Company: CHEVRON 95723
Interaction: I
Interaction 1: TIER2
Interaction 2: Emergency/Haz Chem Rpt TIER2
Ecology Program: HAZWASTE
Program Data: EPCRA
Facility Alt.: Not reported
Program ID: CRK000008220
Date Interaction: 1/1/1988 0:00
Date Interaction 3: 7/4/1776 0:00:00

Facility ID: 93469186
Facility Company: CHEVRON 95723
Interaction: I
Interaction 1: LUST
Interaction 2: LUST Facility
Ecology Program: TOXICS
Program Data: ISIS
Facility Alt.: Not reported
Program ID: 5195
Date Interaction: 6/21/1990 0:00
Date Interaction 3: 2/5/1999 0:00

Facility ID: 93469186
Facility Company: CHEVRON 95723
Interaction: I
Interaction 1: VOLCLNST
Interaction 2: Voluntary Cleanup Sites
Ecology Program: TOXICS
Program Data: ISIS
Facility Alt.: CHEVRON 95723
Program ID: 5195
Date Interaction: 11/3/1997 0:00
Date Interaction 3: 1/5/1999 0:00

Facility ID: 93469186
Facility Company: CHEVRON 95723
Interaction: A
Interaction 1: UST
Interaction 2: Underground Storage Tank
Ecology Program: TOXICS
Program Data: UST
Facility Alt.: Not reported
Program ID: 5195
Date Interaction: 3/20/2000 0:00
Date Interaction 3: Not reported

Facility Id: 93469186
Latitude: 47.61853
Longitude: -122.33370
Ecology Interest Type Code: UST

CHEVRON 95723 (Continued) **S105831543**

Facility ID:	93469186
Facility Company:	CHEVRON 95723
Interaction:	I
Interaction 1:	TIER2
Interaction 2:	Emergency/Haz Chem Rpt TIER2
Ecology Program:	HAZWASTE
Program Data:	EPCRA
Facility Alt.:	Not reported
Program ID:	CRK000008220
Date Interaction:	1/1/1988 0:00
Date Interaction 3:	7/4/1776 0:00:00

Facility ID:	93469186
Facility Company:	CHEVRON 95723
Interaction:	I
Interaction 1:	LUST
Interaction 2:	LUST Facility
Ecology Program:	TOXICS
Program Data:	ISIS
Facility Alt.:	Not reported
Program ID:	5195
Date Interaction:	6/21/1990 0:00
Date Interaction 3:	2/5/1999 0:00

Facility ID:	93469186
Facility Company:	CHEVRON 95723
Interaction:	I
Interaction 1:	VOLCLNST
Interaction 2:	Voluntary Cleanup Sites
Ecology Program:	TOXICS
Program Data:	ISIS
Facility Alt.:	CHEVRON 95723
Program ID:	5195
Date Interaction:	11/3/1997 0:00
Date Interaction 3:	1/5/1999 0:00

Facility ID:	93469186
Facility Company:	CHEVRON 95723
Interaction:	A
Interaction 1:	UST
Interaction 2:	Underground Storage Tank
Ecology Program:	TOXICS
Program Data:	UST
Facility Alt.:	Not reported
Program ID:	5195
Date Interaction:	3/20/2000 0:00
Date Interaction 3:	Not reported

Facility Id:	93469186
Latitude:	47.61853
Longitude:	-122.33370
Ecology Interest Type Code:	VOLCLNST
Facility ID:	93469186
Facility Company:	CHEVRON 95723
Interaction:	I
Interaction 1:	TIER2

CHEVRON 95723 (Continued) **S105831543**

Interaction 2:	Emergency/Haz Chem Rpt TIER2
Ecology Program:	HAZWASTE
Program Data:	EPCRA
Facility Alt.:	Not reported
Program ID:	CRK000008220
Date Interaction:	1/1/1988 0:00
Date Interaction 3:	7/4/1776 0:00:00
Facility ID:	93469186
Facility Company:	CHEVRON 95723
Interaction:	I
Interaction 1:	LUST
Interaction 2:	LUST Facility
Ecology Program:	TOXICS
Program Data:	ISIS
Facility Alt.:	Not reported
Program ID:	5195
Date Interaction:	6/21/1990 0:00
Date Interaction 3:	2/5/1999 0:00
Facility ID:	93469186
Facility Company:	CHEVRON 95723
Interaction:	I
Interaction 1:	VOLCLNST
Interaction 2:	Voluntary Cleanup Sites
Ecology Program:	TOXICS
Program Data:	ISIS
Facility Alt.:	CHEVRON 95723
Program ID:	5195
Date Interaction:	11/3/1997 0:00
Date Interaction 3:	1/5/1999 0:00
Facility ID:	93469186
Facility Company:	CHEVRON 95723
Interaction:	A
Interaction 1:	UST
Interaction 2:	Underground Storage Tank
Ecology Program:	TOXICS
Program Data:	UST
Facility Alt.:	Not reported
Program ID:	5195
Date Interaction:	3/20/2000 0:00
Date Interaction 3:	Not reported

CSCSL NFA:

Facility/Site Id:	93469186
CS Id:	6889
NFA Date:	01/05/1999
Rank:	Not reported
VCP:	Yes
Latitude:	47.61853
Longitude:	-122.333707

VCP:

edr_fstat:	WA

CHEVRON 95723 (Continued) **S105831543**

edr_fzip:	98109
edr_fcnty:	KING
edr_zip:	Not reported
Facility ID:	93469186
VCP Status:	Not reported
VCP:	Yes
Ecology Status:	Not reported
NFA Type:	Not reported
Date NFA:	1/5/1999
Rank:	Not reported
Cleanup Siteid:	6889

A2 **CHEVRON #9 5723** **WA ICR** **S103504262**
NNE **1225 DENNY WAY** **N/A**
< 1/8 **SEATTLE, WA 98109**
0.028 mi.
149 ft. **Site 2 of 6 in cluster A**

Relative:
Lower

Actual:
128 ft.

ICR:

Date Ecology Received Report:	05/26/98
Contaminants Found at Site:	Petroleum products
Media Contaminated:	Groundwater, Soil
Waste Management:	Tank
Region:	North Western
Type of Report Ecology Received:	Interim cleanup report
Site Register Issue:	98-05
County Code:	17
Contact:	Not reported
Report Title:	Not reported

Date Ecology Received Report:	05/11/98
Contaminants Found at Site:	Petroleum products
Media Contaminated:	Groundwater, Soil
Waste Management:	Tank
Region:	North Western
Type of Report Ecology Received:	Interim cleanup report
Site Register Issue:	98-05
County Code:	17
Contact:	Not reported
Report Title:	Not reported

Date Ecology Received Report:	09/14/98
Contaminants Found at Site:	Petroleum products
Media Contaminated:	Groundwater, Soil
Waste Management:	Tank
Region:	North Western
Type of Report Ecology Received:	Interim cleanup report
Site Register Issue:	98-07
County Code:	17
Contact:	Not reported
Report Title:	Not reported

Date Ecology Received Report:	12/28/98
Contaminants Found at Site:	Petroleum products
Media Contaminated:	Groundwater, Soil
Waste Management:	Tank
Region:	North Western
Type of Report Ecology Received:	Interim cleanup report

CHEVRON #9 5723 (Continued) **S103504262**

Site Register Issue:	98-12
County Code:	17
Contact:	Not reported
Report Title:	Not reported
Date Ecology Received Report:	07/27/98
Contaminants Found at Site:	Petroleum products
Media Contaminated:	Groundwater, Soil
Waste Management:	Tank
Region:	North Western
Type of Report Ecology Received:	Interim cleanup report
Site Register Issue:	98-14
County Code:	17
Contact:	Not reported
Report Title:	Not reported
Date Ecology Received Report:	03/04/98
Contaminants Found at Site:	Petroleum products
Media Contaminated:	Groundwater, Soil
Waste Management:	Tank
Region:	North Western
Type of Report Ecology Received:	Interim cleanup report
Site Register Issue:	98-14
County Code:	17
Contact:	Not reported
Report Title:	Not reported
Date Ecology Received Report:	03/17/99
Contaminants Found at Site:	Petroleum products
Media Contaminated:	Groundwater, Soil
Waste Management:	Tank
Region:	North Western
Type of Report Ecology Received:	Final cleanup report
Site Register Issue:	98-15
County Code:	17
Contact:	Not reported
Report Title:	Not reported
Date Ecology Received Report:	05/29/91
Contaminants Found at Site:	Petroleum products
Media Contaminated:	Groundwater
Waste Management:	Tank
Region:	North Western
Type of Report Ecology Received:	Not reported
Site Register Issue:	91-30
County Code:	17
Contact:	Not reported
Report Title:	Not reported
Date Ecology Received Report:	12/18/90
Contaminants Found at Site:	Petroleum products
Media Contaminated:	Groundwater, Soil
Waste Management:	Tank
Region:	North Western
Type of Report Ecology Received:	Interim cleanup report
Site Register Issue:	91-19
County Code:	17

CHEVRON #9 5723 (Continued) **S103504262**

Contact: Not reported
Report Title: Not reported

Date Ecology Received Report: 03/20/92
Contaminants Found at Site: Petroleum products
Media Contaminated: Groundwater
Waste Management: Tank
Region: North Western
Type of Report Ecology Received: Interim cleanup report
Site Register Issue: 92-20
County Code: 17
Contact: Not reported
Report Title: Not reported

Date Ecology Received Report: 01/18/95
Contaminants Found at Site: Petroleum products
Media Contaminated: Groundwater, Soil
Waste Management: Tank
Region: North Western
Type of Report Ecology Received: Interim cleanup report
Site Register Issue: 93-49
County Code: 17
Contact: Not reported
Report Title: Not reported

Date Ecology Received Report: / /
Contaminants Found at Site: Petroleum products
Media Contaminated: Groundwater, Soil
Waste Management: Tank
Region: North Western
Type of Report Ecology Received: Interim cleanup report
Site Register Issue: 93-13
County Code: 17
Contact: Not reported
Report Title: Not reported

A3 **BEASLEY MIKE CHEVRON STATION** **EDR US Hist Auto Stat** **1009355014**
NNE **1225 DENNY WAY** **N/A**
< 1/8 **SEATTLE, WA**
0.028 mi.
149 ft. **Site 3 of 6 in cluster A**

Relative:
Lower

Actual:
128 ft.

EDR Historical Auto Stations:

Name: STANDARD OIL CO OF CALIFORNIA
Year: 1970
Type: GASOLINE STATIONS

Name: BEASLEY MIKE CHEVRON STATION
Year: 1975
Type: GASOLINE STATIONS

Name: BESALEY MIKE CHEVRON STATION
Year: 1980
Type: GASOLINE STATIONS

Name: BEASLEY MIKE CHEVRON STATION
Year: 1986
Type: GASOLINE STATIONS

BEASLEY MIKE CHEVRON STATION (Continued) **1009355014**

Name: BEASLEY MIKE CHEVRON STATION
Year: 1990
Type: GASOLINE STATIONS

A4 **CHEVRON 95723** **WA UST** **U003027273**
NNE **1225 DENNY WY** **N/A**
< 1/8 **SEATTLE, WA 98109**
0.028 mi.
149 ft. **Site 4 of 6 in cluster A**

Relative:
Lower

Actual:
128 ft.

UST:

Facility ID:	93469186
Site Id:	5195
UBI:	Not reported
Phone Number:	2066235723
Decimal Latitude:	47.61853
Decimal Longitude:	-122.333707

Tank Name:	1
Tag Number:	Not reported
Tank Status:	Removed
Tank Status Date:	08/06/1996
Tank Install Date:	00/31/1964
Tank Closure Date:	Not reported
Capacity Range:	Not reported
Tank Permit Expiration Date:	Not reported
Tank Upgrade Date:	Not reported
Tank Spill Prevention:	Not reported
Tank Overfill Prevention:	Not reported
Tank Material:	Steel
Tank Construction:	Single Wall Tank
Tank Tightness Test:	Not reported
Tank Corrosion Protection:	Not reported
Tank Manifold:	Not reported
Tank Release Detection:	Not reported
Tank SFC Type:	Not reported
Pipe Material:	Not reported
Pipe Construction:	Not reported
Pipe Primary Release Detection:	Not reported
Pipe Second Release Detection:	Not reported
Pipe Corrosion Protection:	Not reported
Pipe Pumping System:	Not reported
Responsible Unit:	NORTHWEST
Dispencer/Pump SFC Type:	Not reported

Tank Name:	2
Tag Number:	Not reported
Tank Status:	Removed
Tank Status Date:	08/06/1996
Tank Install Date:	00/31/1964
Tank Closure Date:	Not reported
Capacity Range:	Not reported
Tank Permit Expiration Date:	Not reported
Tank Upgrade Date:	Not reported
Tank Spill Prevention:	Not reported
Tank Overfill Prevention:	Not reported
Tank Material:	Steel

CHEVRON 95723 (Continued) **U003027273**

Tank Construction:	Single Wall Tank
Tank Tightness Test:	Not reported
Tank Corrosion Protection:	Not reported
Tank Manifold:	Not reported
Tank Release Detection:	Not reported
Tank SFC Type:	Not reported
Pipe Material:	Not reported
Pipe Construction:	Not reported
Pipe Primary Release Detection:	Not reported
Pipe Second Release Detection:	Not reported
Pipe Corrosion Protection:	Not reported
Pipe Pumping System:	Not reported
Responsible Unit:	NORTHWEST
Dispencer/Pump SFC Type:	Not reported

Tank Name:	3
Tag Number:	Not reported
Tank Status:	Removed
Tank Status Date:	08/06/1996
Tank Install Date:	00/31/1964
Tank Closure Date:	Not reported
Capacity Range:	Not reported
Tank Permit Expiration Date:	Not reported
Tank Upgrade Date:	Not reported
Tank Spill Prevention:	Not reported
Tank Overfill Prevention:	Not reported
Tank Material:	Steel
Tank Construction:	Single Wall Tank
Tank Tightness Test:	Not reported
Tank Corrosion Protection:	Not reported
Tank Manifold:	Not reported
Tank Release Detection:	Not reported
Tank SFC Type:	Not reported
Pipe Material:	Not reported
Pipe Construction:	Not reported
Pipe Primary Release Detection:	Not reported
Pipe Second Release Detection:	Not reported
Pipe Corrosion Protection:	Not reported
Pipe Pumping System:	Not reported
Responsible Unit:	NORTHWEST
Dispencer/Pump SFC Type:	Not reported

Tank Name:	4
Tag Number:	Not reported
Tank Status:	Removed
Tank Status Date:	08/06/1996
Tank Install Date:	00/31/1964
Tank Closure Date:	Not reported
Capacity Range:	111 TO 1,100 Gallons
Tank Permit Expiration Date:	Not reported
Tank Upgrade Date:	Not reported
Tank Spill Prevention:	Not reported
Tank Overfill Prevention:	Not reported
Tank Material:	Steel
Tank Construction:	Single Wall Tank

CHEVRON 95723 (Continued) **U003027273**

Tank Tightness Test:	Not reported
Tank Corrosion Protection:	Not reported
Tank Manifold:	Not reported
Tank Release Detection:	Not reported
Tank SFC Type:	Not reported
Pipe Material:	Not reported
Pipe Construction:	Not reported
Pipe Primary Release Detection:	Not reported
Pipe Second Release Detection:	Not reported
Pipe Corrosion Protection:	Not reported
Pipe Pumping System:	Not reported
Responsible Unit:	NORTHWEST
Dispencer/Pump SFC Type:	Not reported

Tank Name:	5
Tag Number:	Not reported
Tank Status:	Removed
Tank Status Date:	08/06/1996
Tank Install Date:	00/31/1964
Tank Closure Date:	Not reported
Capacity Range:	Not reported
Tank Permit Expiration Date:	Not reported
Tank Upgrade Date:	Not reported
Tank Spill Prevention:	Not reported
Tank Overfill Prevention:	Not reported
Tank Material:	Steel
Tank Construction:	Single Wall Tank
Tank Tightness Test:	Not reported
Tank Corrosion Protection:	Not reported
Tank Manifold:	Not reported
Tank Release Detection:	Not reported
Tank SFC Type:	Not reported
Pipe Material:	Not reported
Pipe Construction:	Not reported
Pipe Primary Release Detection:	Not reported
Pipe Second Release Detection:	Not reported
Pipe Corrosion Protection:	Not reported
Pipe Pumping System:	Not reported
Responsible Unit:	NORTHWEST
Dispencer/Pump SFC Type:	Not reported

B5 **CHIN CHONG** **EDR US Hist Cleaners** **1009334014**
WSW **1107 VIRGINIA** **N/A**
< 1/8 **SEATTLE, WA**
0.030 mi.
159 ft. **Site 1 of 5 in cluster B**

Relative:
Lower

Actual:
126 ft.

EDR Historical Cleaners:

Name:	CHIN CHONG
Year:	1944
Type:	LAUNDRIES CHINESE

B6 **WOLD ARTH V** **EDR US Hist Auto Stat** **1009361021**
WSW **2002 BOREN AVE** **N/A**
< 1/8 **SEATTLE, WA**
0.034 mi.
178 ft. **Site 2 of 5 in cluster B**

Relative:
Lower

Actual:
125 ft.

EDR Historical Auto Stations:
Name: WOLD ARTH V
Year: 1930
Type: GASOLINE AND OIL SERVICE STATIONS

B7 **KING COUNTY/METRO LIGHT POLE** **WA ICR** **S105454609**
WSW **VIRGINIA ST. & BOREN** **N/A**
< 1/8 **SEATTLE, WA 98101**
0.034 mi.
179 ft. **Site 3 of 5 in cluster B**

Relative:
Lower

Actual:
125 ft.

ICR:
Date Ecology Received Report: 10/07/96
Contaminants Found at Site: Petroleum products
Media Contaminated: Soil
Waste Management: Spill
Region: North Western
Type of Report Ecology Received: Final cleanup report
Site Register Issue: 94-45
County Code: 17
Contact: Not reported
Report Title: Not reported

C8 **PUGET SOUND DYE WORKS** **EDR US Hist Cleaners** **1009337768**
ESE **1917 MINOR AVE** **N/A**
< 1/8 **SEATTLE, WA**
0.035 mi.
185 ft. **Site 1 of 9 in cluster C**

Relative:
Higher

Actual:
132 ft.

EDR Historical Cleaners:
Name: PUGET SOUND DYE WKS
Year: 1920
Type: DYERS AND CLEANERS

Name: PUGET SOUND DYE WKS
Year: 1930
Type: DYERS AND CLEANERS

Name: PUGET SOUND DYE WORKS
Year: 1935
Type: DYERS AND CLEANERS

Name: PUGET SOUND DYE WORKS
Year: 1940
Type: DYERS AND CLEANERS

Name: PUGET SOUND DYE WORKS
Year: 1944
Type: CLOTHES PRESSERS AND CLEANERS

Name: PUGET SOUND DYE WORKS
Year: 1951

PUGET SOUND DYE WORKS (Continued) **1009337768**

Type: CLEANERS AND DYERS

C9 **PUGET SOUND DYE WORKS** **EDR US Hist Cleaners** **1009337767**
ESE **1917 MINOR** **N/A**
< 1/8 **SEATTLE, WA**
0.039 mi.
204 ft. **Site 2 of 9 in cluster C**

Relative:
Higher

EDR Historical Cleaners:
Name: PUGET SOUND DYE WORKS
Year: 1955
Actual: Type: CLEANERS AND DYERS
133 ft.

D10 **RED CARPET CAR WASH** **WA CSCSL** **U000921464**
NW **1164 DENNY WAY** **WA HSL** **N/A**
< 1/8 **SEATTLE, WA 98109** **WA ALLSITES**
0.039 mi. **WA LUST**
206 ft. **Site 1 of 3 in cluster D** **WA UST**
WA ICR

Relative:
Lower

CSCSL:
Facility ID: 21844229
Actual: Region: Northwest
125 ft. Lat/Long: 47.618818384 / -122.33331543
Brownfield Status: Not reported
Rank Status: 3
Clean Up Siteid: 3230
Site Status: Awaiting Cleanup
PSI?: Not reported
Contaminant Name: Benzene
Ground Water: Confirmed Above Cleanup Level
Surface Water: Not reported
Soil: Confirmed Above Cleanup Level
Sediment: Not reported
Air: Not reported
Bedrock: Not reported
Responsible Unit: Northwest

Facility ID: 21844229
Region: Northwest
Lat/Long: 47.618818384 / -122.33331543
Brownfield Status: Not reported
Rank Status: 3
Clean Up Siteid: 3230
Site Status: Awaiting Cleanup
PSI?: Not reported
Contaminant Name: Petroleum Products-Unspecified
Ground Water: Remediated
Surface Water: Not reported
Soil: Remediated
Sediment: Not reported
Air: Not reported
Bedrock: Not reported
Responsible Unit: Northwest

Facility ID: 21844229

RED CARPET CAR WASH (Continued) **U000921464**

Region: Northwest
Lat/Long: 47.618818384 / -122.33331543
Brownfield Status: Not reported
Rank Status: 3
Clean Up Siteid: 3230
Site Status: Awaiting Cleanup
PSI?: Not reported
Contaminant Name: Petroleum-Gasoline
Ground Water: Confirmed Above Cleanup Level
Surface Water: Not reported
Soil: Confirmed Above Cleanup Level
Sediment: Not reported
Air: Not reported
Bedrock: Not reported
Responsible Unit: Northwest

HSL:
edr_fstat: WA
edr_fzip: Not reported
edr_fcnty: KING
edr_zip: Not reported
Facility Type: Hazardous Sites List
Facility Status: Awaiting Cleanup
FSID Number: 21844229
Rank: 3
Region: NW
EDR Link ID: 21844229

ALLSITES:
Facility Id: 21844229
Latitude: 47.6188183
Longitude: -122.33331
Ecology Interest Type Code: UST
Facility ID: 21844229
Facility Company: RED CARPET CAR WASH
Interaction: A
Interaction 1: LUST
Interaction 2: LUST Facility
Ecology Program: TOXICS
Program Data: ISIS
Facility Alt.: Not reported
Program ID: 5898
Date Interaction: 1/25/1993 0:00
Date Interaction 3: Not reported

Facility ID: 21844229
Facility Company: RED CARPET CAR WASH
Interaction: I
Interaction 1: SCS
Interaction 2: State Cleanup Site
Ecology Program: TOXICS
Program Data: ISIS
Facility Alt.: RED CARPET CAR WASH
Program ID: Not reported
Date Interaction: 5/20/2009 0:00
Date Interaction 3: 5/20/2009 0:00

RED CARPET CAR WASH (Continued) **U000921464**

Facility ID: 21844229
Facility Company: RED CARPET CAR WASH
Interaction: I
Interaction 1: UST
Interaction 2: Underground Storage Tank
Ecology Program: TOXICS
Program Data: UST
Facility Alt.: Not reported
Program ID: 5898
Date Interaction: 1/1/1972 0:00
Date Interaction 3: 8/6/1996 0:00

Facility Id: 21844229
Latitude: 47.6188183
Longitude: -122.33331
Ecology Interest Type Code: LUST
Facility ID: 21844229
Facility Company: RED CARPET CAR WASH
Interaction: A
Interaction 1: LUST
Interaction 2: LUST Facility
Ecology Program: TOXICS
Program Data: ISIS
Facility Alt.: Not reported
Program ID: 5898
Date Interaction: 1/25/1993 0:00
Date Interaction 3: Not reported

Facility ID: 21844229
Facility Company: RED CARPET CAR WASH
Interaction: I
Interaction 1: SCS
Interaction 2: State Cleanup Site
Ecology Program: TOXICS
Program Data: ISIS
Facility Alt.: RED CARPET CAR WASH
Program ID: Not reported
Date Interaction: 5/20/2009 0:00
Date Interaction 3: 5/20/2009 0:00

Facility ID: 21844229
Facility Company: RED CARPET CAR WASH
Interaction: I
Interaction 1: UST
Interaction 2: Underground Storage Tank
Ecology Program: TOXICS
Program Data: UST
Facility Alt.: Not reported
Program ID: 5898
Date Interaction: 1/1/1972 0:00
Date Interaction 3: 8/6/1996 0:00

Facility Id: 21844229
Latitude: 47.6188183
Longitude: -122.33331

RED CARPET CAR WASH (Continued) **U000921464**

Ecology Interest Type Code: SCS
Facility ID: 21844229
Facility Company: RED CARPET CAR WASH
Interaction: A
Interaction 1: LUST
Interaction 2: LUST Facility
Ecology Program: TOXICS
Program Data: ISIS
Facility Alt.: Not reported
Program ID: 5898
Date Interaction: 1/25/1993 0:00
Date Interaction 3: Not reported

Facility ID: 21844229
Facility Company: RED CARPET CAR WASH
Interaction: I
Interaction 1: SCS
Interaction 2: State Cleanup Site
Ecology Program: TOXICS
Program Data: ISIS
Facility Alt.: RED CARPET CAR WASH
Program ID: Not reported
Date Interaction: 5/20/2009 0:00
Date Interaction 3: 5/20/2009 0:00

Facility ID: 21844229
Facility Company: RED CARPET CAR WASH
Interaction: I
Interaction 1: UST
Interaction 2: Underground Storage Tank
Ecology Program: TOXICS
Program Data: UST
Facility Alt.: Not reported
Program ID: 5898
Date Interaction: 1/1/1972 0:00
Date Interaction 3: 8/6/1996 0:00

LUST:
Facility ID: 21844229
Facility Status: Cleanup Started
Cleanup Site ID: 3230
Cleanup Unit Type: Upland
Process Type: No Process
Alternate Name: RED CARPET CAR WASH
Release Status Date: 06/01/1995
Site Response Unit Code: Northwest
Lat/Long: 47.6188183 / -122.33331

UST:
Facility ID: 21844229
Site Id: 5898
UBI: Not reported
Phone Number: 2066243717
Decimal Latitude: 47.61881838
Decimal Longitude: -122.3333154

RED CARPET CAR WASH (Continued) **U000921464**

Tank Name:	REG
Tag Number:	Not reported
Tank Status:	Removed
Tank Status Date:	08/06/1996
Tank Install Date:	00/01/1972
Tank Closure Date:	Not reported
Capacity Range:	Not reported
Tank Permit Expiration Date:	Not reported
Tank Upgrade Date:	Not reported
Tank Spill Prevention:	Not reported
Tank Overfill Prevention:	Not reported
Tank Material:	Steel
Tank Construction:	Not reported
Tank Tightness Test:	Not reported
Tank Corrosion Protection:	Sacrificial Anode
Tank Manifold:	Not reported
Tank Release Detection:	Not reported
Tank SFC Type:	Not reported
Pipe Material:	Steel
Pipe Construction:	Not reported
Pipe Primary Release Detection:	Not reported
Pipe Second Release Detection:	Not reported
Pipe Corrosion Protection:	Not reported
Pipe Pumping System:	Not reported
Responsible Unit:	NORTHWEST
Dispencer/Pump SFC Type:	Not reported

Tank Name:	SUP
Tag Number:	Not reported
Tank Status:	Removed
Tank Status Date:	08/06/1996
Tank Install Date:	00/01/1972
Tank Closure Date:	Not reported
Capacity Range:	Not reported
Tank Permit Expiration Date:	Not reported
Tank Upgrade Date:	Not reported
Tank Spill Prevention:	Not reported
Tank Overfill Prevention:	Not reported
Tank Material:	Steel
Tank Construction:	Not reported
Tank Tightness Test:	Not reported
Tank Corrosion Protection:	Sacrificial Anode
Tank Manifold:	Not reported
Tank Release Detection:	Not reported
Tank SFC Type:	Not reported
Pipe Material:	Steel
Pipe Construction:	Not reported
Pipe Primary Release Detection:	Not reported
Pipe Second Release Detection:	Not reported
Pipe Corrosion Protection:	Not reported
Pipe Pumping System:	Not reported
Responsible Unit:	NORTHWEST
Dispencer/Pump SFC Type:	Not reported

Tank Name:	UNL-1

RED CARPET CAR WASH (Continued) **U000921464**

Tag Number:	Not reported
Tank Status:	Removed
Tank Status Date:	08/06/1996
Tank Install Date:	00/01/1972
Tank Closure Date:	Not reported
Capacity Range:	Not reported
Tank Permit Expiration Date:	Not reported
Tank Upgrade Date:	Not reported
Tank Spill Prevention:	Not reported
Tank Overfill Prevention:	Not reported
Tank Material:	Steel
Tank Construction:	Not reported
Tank Tightness Test:	Not reported
Tank Corrosion Protection:	Sacrificial Anode
Tank Manifold:	Not reported
Tank Release Detection:	Not reported
Tank SFC Type:	Not reported
Pipe Material:	Steel
Pipe Construction:	Not reported
Pipe Primary Release Detection:	Not reported
Pipe Second Release Detection:	Not reported
Pipe Corrosion Protection:	Not reported
Pipe Pumping System:	Not reported
Responsible Unit:	NORTHWEST
Dispencer/Pump SFC Type:	Not reported

Tank Name:	UNL-2
Tag Number:	Not reported
Tank Status:	Removed
Tank Status Date:	08/06/1996
Tank Install Date:	00/01/1972
Tank Closure Date:	Not reported
Capacity Range:	Not reported
Tank Permit Expiration Date:	Not reported
Tank Upgrade Date:	Not reported
Tank Spill Prevention:	Not reported
Tank Overfill Prevention:	Not reported
Tank Material:	Steel
Tank Construction:	Not reported
Tank Tightness Test:	Not reported
Tank Corrosion Protection:	Sacrificial Anode
Tank Manifold:	Not reported
Tank Release Detection:	Not reported
Tank SFC Type:	Not reported
Pipe Material:	Steel
Pipe Construction:	Not reported
Pipe Primary Release Detection:	Not reported
Pipe Second Release Detection:	Not reported
Pipe Corrosion Protection:	Not reported
Pipe Pumping System:	Not reported
Responsible Unit:	NORTHWEST
Dispencer/Pump SFC Type:	Not reported

ICR:

Date Ecology Received Report:	04/04/94
Contaminants Found at Site:	Petroleum products

RED CARPET CAR WASH (Continued) **U000921464**

Media Contaminated:	Groundwater, Soil
Waste Management:	Tank
Region:	North Western
Type of Report Ecology Received:	Interim cleanup report
Site Register Issue:	93-29
County Code:	17
Contact:	Not reported
Report Title:	Not reported

Date Ecology Received Report:	03/23/95
Contaminants Found at Site:	Petroleum products
Media Contaminated:	Groundwater, Soil
Waste Management:	Tank
Region:	North Western
Type of Report Ecology Received:	Interim cleanup report
Site Register Issue:	93-49
County Code:	17
Contact:	Not reported
Report Title:	Not reported

Date Ecology Received Report:	11/21/95
Contaminants Found at Site:	Petroleum products
Media Contaminated:	Groundwater, Soil
Waste Management:	Tank
Region:	North Western
Type of Report Ecology Received:	Interim cleanup report
Site Register Issue:	94-13
County Code:	17
Contact:	Not reported
Report Title:	Not reported

Date Ecology Received Report:	11/25/96
Contaminants Found at Site:	Petroleum products
Media Contaminated:	Groundwater, Soil
Waste Management:	Tank
Region:	North Western
Type of Report Ecology Received:	Interim cleanup report
Site Register Issue:	94-41
County Code:	17
Contact:	Not reported
Report Title:	Not reported

B11 **SEATTLE CHIROPRACTIC HEALTH CT** **RCRA NonGen / NLR** **1000421942**
West **2004 FAIRVIEW AVE** **FINDS** **WAD981768864**
< 1/8 **SEATTLE, WA 98121** **WA ALLSITES**
0.041 mi.
216 ft. **Site 4 of 5 in cluster B**

Relative:
Lower

Actual:
123 ft.

RCRA NonGen / NLR:

Date form received by agency:	05/15/1987
Facility name:	SEATTLE CHIROPRACTIC HEALTH CT
Facility address:	2004 FAIRVIEW AVE SEATTLE, WA 98121
EPA ID:	WAD981768864
Contact:	SEATTLE CHIROPR SEATTLE CHIROPR
Contact address:	2004 FAIRVIEW AVE SEATTLE, WA 98121-2704
Contact country:	US

SEATTLE CHIROPRACTIC HEALTH CT (Continued) **1000421942**

Contact telephone: (000)000-0000
Contact email: Not reported
EPA Region: 10
Classification: Non-Generator
Description: Handler: Non-Generators do not presently generate hazardous waste

Owner/Operator Summary:
Owner/operator name: SEATTLE CHIROPR S
Owner/operator address: 2004 FAIRVIEW AVE
SEATTLE, WA 98121
Owner/operator country: US
Owner/operator telephone: (000)000-0000
Legal status: Private
Owner/Operator Type: Owner
Owner/Op start date: 05/02/1996
Owner/Op end date: Not reported

Handler Activities Summary:
U.S. importer of hazardous waste: No
Mixed waste (haz. and radioactive): No
Recycler of hazardous waste: No
Transporter of hazardous waste: No
Treater, storer or disposer of HW: No
Underground injection activity: No
On-site burner exemption: No
Furnace exemption: No
Used oil fuel burner: No
Used oil processor: No
User oil refiner: No
Used oil fuel marketer to burner: No
Used oil Specification marketer: No
Used oil transfer facility: No
Used oil transporter: No

Violation Status: No violations found

FINDS:

Registry ID: 110005342753

Environmental Interest/Information System
RCRAInfo is a national information system that supports the Resource Conservation and Recovery Act (RCRA) program through the tracking of events and activities related to facilities that generate, transport, and treat, store, or dispose of hazardous waste. RCRAInfo allows RCRA program staff to track the notification, permit, compliance, and corrective action activities required under RCRA.

ALLSITES:
Facility Id: 43273878
Latitude: 47.61812
Longitude: -122.33434
Ecology Interest Type Code: HWG
Facility ID: 43273878
Facility Company: Seattle Chiropractic Health CT

SEATTLE CHIROPRACTIC HEALTH CT (Continued) **1000421942**

Interaction:	I
Interaction 1:	HWG
Interaction 2:	Hazardous Waste Generator
Ecology Program:	HAZWASTE
Program Data:	TURBOWASTE
Facility Alt.:	Not reported
Program ID:	WAD981768864
Date Interaction:	5/15/1987 0:00
Date Interaction 3:	3/1/1988 0:00

E12 **BOREN AVENUE RICHFIELD SERVICE** **EDR US Hist Auto Stat** **1009360680**
South **1928 BOREN AVE** **N/A**
< 1/8 **SEATTLE, WA**
0.041 mi.
216 ft. **Site 1 of 8 in cluster E**

Relative:
Higher

Actual:
132 ft.

EDR Historical Auto Stations:

Name:	PARR S RICHFIELD SERVICE
Year:	1955
Type:	GAS STATIONS
Name:	BUD S RICHFIELD SERVICE
Year:	1960
Type:	GASOLINE STATIONS
Name:	BUD S RICHFIELD SERVICE
Year:	1966
Type:	GASOLINE STATIONS
Name:	BOREN AVENUE RICHFIELD SERVICE
Year:	1970
Type:	GASOLINE STATIONS
Name:	BOREN ARCO AUTOMOTIVE
Year:	1975
Type:	GASOLINE STATIONS

E13 **BUDGET RENT A CAR** **WA ICR** **S103503512**
South **1930 BOREN AVE.** **N/A**
< 1/8 **SEATTLE, WA 98101**
0.041 mi.
216 ft. **Site 2 of 8 in cluster E**

Relative:
Higher

Actual:
131 ft.

ICR:

Date Ecology Received Report:	09/09/96
Contaminants Found at Site:	Petroleum products
Media Contaminated:	Soil
Waste Management:	Tank
Region:	North Western
Type of Report Ecology Received:	Final cleanup report
Site Register Issue:	95-16
County Code:	17
Contact:	Not reported
Report Title:	Not reported

BUDGET RENT A CAR (Continued) **S103503512**

Date Ecology Received Report:	10/07/92
Contaminants Found at Site:	Petroleum products
Media Contaminated:	Soil
Waste Management:	Tank
Region:	North Western
Type of Report Ecology Received:	Interim cleanup report
Site Register Issue:	92-35
County Code:	17
Contact:	Not reported
Report Title:	Not reported

E14 **BUDGET RENT A CAR BOREN** **FINDS** **1007065403**
South **1930 BOREN AVE** **WA UST** **N/A**
< 1/8 **SEATTLE, WA 98101**
0.041 mi.
216 ft. **Site 3 of 8 in cluster E**

Relative:
Higher

Actual:
131 ft.

FINDS:

Registry ID: 110015419741

Environmental Interest/Information System
Washington Facility / Site Identification System (WA-FSIS) provides a means to query and display data maintained by the Washington Department of Ecology. This system contains key information for each facility/site that is currently, or has been, of interest to the Air Quality, Dam Safety, Hazardous Waste, Toxics Cleanup, and Water Quality Programs.

UST:

Facility ID:	76793183
Site Id:	9889
UBI:	Not reported
Phone Number:	2066223750
Decimal Latitude:	47.61836
Decimal Longitude:	-122.332257
Tank Name:	1
Tag Number:	Not reported
Tank Status:	Removed
Tank Status Date:	08/06/1996
Tank Install Date:	00/31/1964
Tank Closure Date:	Not reported
Capacity Range:	Not reported
Tank Permit Expiration Date:	Not reported
Tank Upgrade Date:	Not reported
Tank Spill Prevention:	Not reported
Tank Overfill Prevention:	Not reported
Tank Material:	Steel
Tank Construction:	Not reported
Tank Tightness Test:	Not reported
Tank Corrosion Protection:	Not reported
Tank Manifold:	Not reported
Tank Release Detection:	Not reported
Tank SFC Type:	Not reported
Pipe Material:	Steel

BUDGET RENT A CAR BOREN (Continued) **1007065403**

Pipe Construction:	Not reported
Pipe Primary Release Detection:	Not reported
Pipe Second Release Detection:	Not reported
Pipe Corrosion Protection:	Not reported
Pipe Pumping System:	Not reported
Responsible Unit:	NORTHWEST
Dispencer/Pump SFC Type:	Not reported

Tank Name:	2
Tag Number:	Not reported
Tank Status:	Removed
Tank Status Date:	08/06/1996
Tank Install Date:	00/31/1964
Tank Closure Date:	Not reported
Capacity Range:	Not reported
Tank Permit Expiration Date:	Not reported
Tank Upgrade Date:	Not reported
Tank Spill Prevention:	Not reported
Tank Overfill Prevention:	Not reported
Tank Material:	Steel
Tank Construction:	Not reported
Tank Tightness Test:	Not reported
Tank Corrosion Protection:	Not reported
Tank Manifold:	Not reported
Tank Release Detection:	Not reported
Tank SFC Type:	Not reported
Pipe Material:	Steel
Pipe Construction:	Not reported
Pipe Primary Release Detection:	Not reported
Pipe Second Release Detection:	Not reported
Pipe Corrosion Protection:	Not reported
Pipe Pumping System:	Not reported
Responsible Unit:	NORTHWEST
Dispencer/Pump SFC Type:	Not reported

Tank Name:	3
Tag Number:	Not reported
Tank Status:	Removed
Tank Status Date:	08/06/1996
Tank Install Date:	00/31/1964
Tank Closure Date:	Not reported
Capacity Range:	111 TO 1,100 Gallons
Tank Permit Expiration Date:	Not reported
Tank Upgrade Date:	Not reported
Tank Spill Prevention:	Not reported
Tank Overfill Prevention:	Not reported
Tank Material:	Not reported
Tank Construction:	Not reported
Tank Tightness Test:	Not reported
Tank Corrosion Protection:	Not reported
Tank Manifold:	Not reported
Tank Release Detection:	Not reported
Tank SFC Type:	Not reported
Pipe Material:	Not reported
Pipe Construction:	Above Ground Piping

BUDGET RENT A CAR BOREN (Continued) **1007065403**

Pipe Primary Release Detection: Not reported
Pipe Second Release Detection: Not reported
Pipe Corrosion Protection: Not reported
Pipe Pumping System: Not reported
Responsible Unit: NORTHWEST
Dispencer/Pump SFC Type: Not reported

E15 **BUDGET RENT A CAR BOREN** **WA ALLSITES** **S104971589**
South **1930 BOREN AVE** **WA CSCSL NFA** **N/A**
< 1/8 **SEATTLE, WA 98101**
0.041 mi.
216 ft. **Site 4 of 8 in cluster E**

Relative:
Higher

Actual:
131 ft.

ALLSITES:
Facility Id: 76793183
Latitude: 47.61836
Longitude: -122.33225
Ecology Interest Type Code: IRAP
Facility ID: 76793183
Facility Company: BUDGET RENT A CAR BOREN
Interaction: I
Interaction 1: LUST
Interaction 2: LUST Facility
Ecology Program: TOXICS
Program Data: ISIS
Facility Alt.: Not reported
Program ID: 9889
Date Interaction: 5/20/1989 0:00
Date Interaction 3: 2/20/1997 0:00

Facility ID: 76793183
Facility Company: BUDGET RENT A CAR BOREN
Interaction: I
Interaction 1: IRAP
Interaction 2: Independent Remedial Actn Prg
Ecology Program: TOXICS
Program Data: ISIS
Facility Alt.: BUDGET RENT A CAR BOREN
Program ID: 9889
Date Interaction: 9/9/1996 0:00
Date Interaction 3: 2/20/1997 0:00

Facility ID: 76793183
Facility Company: BUDGET RENT A CAR BOREN
Interaction: A
Interaction 1: UST
Interaction 2: Underground Storage Tank
Ecology Program: TOXICS
Program Data: UST
Facility Alt.: Not reported
Program ID: 9889
Date Interaction: 3/20/2000 0:00
Date Interaction 3: Not reported

Facility Id: 76793183
Latitude: 47.61836
Longitude: -122.33225

BUDGET RENT A CAR BOREN (Continued) **S104971589**

Ecology Interest Type Code: LUST
Facility ID: 76793183
Facility Company: BUDGET RENT A CAR BOREN
Interaction: I
Interaction 1: LUST
Interaction 2: LUST Facility
Ecology Program: TOXICS
Program Data: ISIS
Facility Alt.: Not reported
Program ID: 9889
Date Interaction: 5/20/1989 0:00
Date Interaction 3: 2/20/1997 0:00

Facility ID: 76793183
Facility Company: BUDGET RENT A CAR BOREN
Interaction: I
Interaction 1: IRAP
Interaction 2: Independent Remedial Actn Prg
Ecology Program: TOXICS
Program Data: ISIS
Facility Alt.: BUDGET RENT A CAR BOREN
Program ID: 9889
Date Interaction: 9/9/1996 0:00
Date Interaction 3: 2/20/1997 0:00

Facility ID: 76793183
Facility Company: BUDGET RENT A CAR BOREN
Interaction: A
Interaction 1: UST
Interaction 2: Underground Storage Tank
Ecology Program: TOXICS
Program Data: UST
Facility Alt.: Not reported
Program ID: 9889
Date Interaction: 3/20/2000 0:00
Date Interaction 3: Not reported

Facility Id: 76793183
Latitude: 47.61836
Longitude: -122.33225
Ecology Interest Type Code: UST
Facility ID: 76793183
Facility Company: BUDGET RENT A CAR BOREN
Interaction: I
Interaction 1: LUST
Interaction 2: LUST Facility
Ecology Program: TOXICS
Program Data: ISIS
Facility Alt.: Not reported
Program ID: 9889
Date Interaction: 5/20/1989 0:00
Date Interaction 3: 2/20/1997 0:00

Facility ID: 76793183
Facility Company: BUDGET RENT A CAR BOREN
Interaction: I

BUDGET RENT A CAR BOREN (Continued) **S104971589**

Interaction 1:	IRAP
Interaction 2:	Independent Remedial Actn Prg
Ecology Program:	TOXICS
Program Data:	ISIS
Facility Alt.:	BUDGET RENT A CAR BOREN
Program ID:	9889
Date Interaction:	9/9/1996 0:00
Date Interaction 3:	2/20/1997 0:00
Facility ID:	76793183
Facility Company:	BUDGET RENT A CAR BOREN
Interaction:	A
Interaction 1:	UST
Interaction 2:	Underground Storage Tank
Ecology Program:	TOXICS
Program Data:	UST
Facility Alt.:	Not reported
Program ID:	9889
Date Interaction:	3/20/2000 0:00
Date Interaction 3:	Not reported

CSCSL NFA:

Facility/Site Id:	76793183
CS Id:	2128
NFA Date:	02/20/1997
Rank:	Not reported
VCP:	No
Latitude:	47.61836
Longitude:	-122.332257

B16 **EDR US Hist Cleaners** **1015012689**
West **2000 FAIRVIEW AVE** **N/A**
< 1/8 **SEATTLE, WA 98121**
0.041 mi.
218 ft. **Site 5 of 5 in cluster B**

Relative:
Lower

Actual:
123 ft.

EDR Historical Cleaners:

Name:	BAKKERS FINE CLEANING
Year:	2008
Address:	2000 FAIRVIEW AVE
Name:	BAKKERS FINE CLEANING
Year:	2010
Address:	2000 FAIRVIEW AVE
Name:	BAKKERS FINE DRYCLEANING
Year:	2011
Address:	2000 FAIRVIEW AVE
Name:	BAKKERS FINE DRY CLEANING
Year:	2012
Address:	2000 FAIRVIEW AVE

A17
NE
< 1/8
0.042 mi.
222 ft.

DEPARTMENT OF LIGHTING
1250 DENNY WAY
SEATTLE, WA 98109

Site 5 of 6 in cluster A

WA ALLSITES **1000660056**
WA LUST **N/A**
WA UST

Relative:
Higher

Actual:
129 ft.

ALLSITES:

Facility Id:	89512719
Latitude:	47.61872
Longitude:	-122.33226
Ecology Interest Type Code:	HWOTHER

Facility ID:	89512719
Facility Company:	Greyhound Lines Inc Seattle 780013
Interaction:	A
Interaction 1:	LUST
Interaction 2:	LUST Facility
Ecology Program:	TOXICS
Program Data:	ISIS
Facility Alt.:	Not reported
Program ID:	5427
Date Interaction:	4/24/1989 0:00
Date Interaction 3:	Not reported

Facility ID:	89512719
Facility Company:	Greyhound Lines Inc Seattle 780013
Interaction:	A
Interaction 1:	TIER2
Interaction 2:	Emergency/Haz Chem Rpt TIER2
Ecology Program:	HAZWASTE
Program Data:	EPCRA
Facility Alt.:	Not reported
Program ID:	WAD988497376
Date Interaction:	1/1/1990 0:00
Date Interaction 3:	Not reported

Facility ID:	89512719
Facility Company:	Greyhound Lines Inc Seattle 780013
Interaction:	I
Interaction 1:	HWG
Interaction 2:	Hazardous Waste Generator
Ecology Program:	HAZWASTE
Program Data:	TURBOWASTE
Facility Alt.:	Not reported
Program ID:	WAD988497376
Date Interaction:	12/3/1991 0:00
Date Interaction 3:	12/31/2004 0:00

Facility ID:	89512719
Facility Company:	Greyhound Lines Inc Seattle 780013
Interaction:	I
Interaction 1:	HWP
Interaction 2:	Hazardous Waste Planner
Ecology Program:	HAZWASTE
Program Data:	HWPPRT
Facility Alt.:	Not reported
Program ID:	WAD988497376
Date Interaction:	1/1/1996 0:00
Date Interaction 3:	12/31/1996 0:00

DEPARTMENT OF LIGHTING (Continued) **1000660056**

Facility ID:	89512719
Facility Company:	Greyhound Lines Inc Seattle 780013
Interaction:	I
Interaction 1:	HWOTHER
Interaction 2:	Haz Waste Management Activity
Ecology Program:	HAZWASTE
Program Data:	TURBOWASTE
Facility Alt.:	Not reported
Program ID:	WAD988497376
Date Interaction:	12/31/2004 0:00
Date Interaction 3:	12/31/2005 0:00

Facility ID:	89512719
Facility Company:	Greyhound Lines Inc Seattle 780013
Interaction:	I
Interaction 1:	HWG
Interaction 2:	Hazardous Waste Generator
Ecology Program:	HAZWASTE
Program Data:	TURBOWASTE
Facility Alt.:	Not reported
Program ID:	WAD988497376
Date Interaction:	12/31/2005 0:00
Date Interaction 3:	12/31/2009 0:00

Facility ID:	89512719
Facility Company:	Greyhound Lines Inc Seattle 780013
Interaction:	A
Interaction 1:	HWG
Interaction 2:	Hazardous Waste Generator
Ecology Program:	HAZWASTE
Program Data:	TURBOWASTE
Facility Alt.:	Seattle City Light Denny Way Seattle
Program ID:	WAD988497376
Date Interaction:	11/6/2012 0:00
Date Interaction 3:	Not reported

Facility ID:	89512719
Facility Company:	Greyhound Lines Inc Seattle 780013
Interaction:	A
Interaction 1:	UST
Interaction 2:	Underground Storage Tank
Ecology Program:	TOXICS
Program Data:	UST
Facility Alt.:	Department of Lighting
Program ID:	Not reported
Date Interaction:	1/1/1951 0:00
Date Interaction 3:	Not reported

Facility Id:	89512719
Latitude:	47.61872
Longitude:	-122.33226
Ecology Interest Type Code:	TIER2
Facility ID:	89512719
Facility Company:	Greyhound Lines Inc Seattle 780013
Interaction:	A
Interaction 1:	LUST

DEPARTMENT OF LIGHTING (Continued) **1000660056**

Interaction 2:	LUST Facility
Ecology Program:	TOXICS
Program Data:	ISIS
Facility Alt.:	Not reported
Program ID:	5427
Date Interaction:	4/24/1989 0:00
Date Interaction 3:	Not reported
Facility ID:	89512719
Facility Company:	Greyhound Lines Inc Seattle 780013
Interaction:	A
Interaction 1:	TIER2
Interaction 2:	Emergency/Haz Chem Rpt TIER2
Ecology Program:	HAZWASTE
Program Data:	EPCRA
Facility Alt.:	Not reported
Program ID:	WAD988497376
Date Interaction:	1/1/1990 0:00
Date Interaction 3:	Not reported
Facility ID:	89512719
Facility Company:	Greyhound Lines Inc Seattle 780013
Interaction:	I
Interaction 1:	HWG
Interaction 2:	Hazardous Waste Generator
Ecology Program:	HAZWASTE
Program Data:	TURBOWASTE
Facility Alt.:	Not reported
Program ID:	WAD988497376
Date Interaction:	12/3/1991 0:00
Date Interaction 3:	12/31/2004 0:00
Facility ID:	89512719
Facility Company:	Greyhound Lines Inc Seattle 780013
Interaction:	I
Interaction 1:	HWP
Interaction 2:	Hazardous Waste Planner
Ecology Program:	HAZWASTE
Program Data:	HWPPRT
Facility Alt.:	Not reported
Program ID:	WAD988497376
Date Interaction:	1/1/1996 0:00
Date Interaction 3:	12/31/1996 0:00
Facility ID:	89512719
Facility Company:	Greyhound Lines Inc Seattle 780013
Interaction:	I
Interaction 1:	HWOTHER
Interaction 2:	Haz Waste Management Activity
Ecology Program:	HAZWASTE
Program Data:	TURBOWASTE
Facility Alt.:	Not reported
Program ID:	WAD988497376
Date Interaction:	12/31/2004 0:00
Date Interaction 3:	12/31/2005 0:00
Facility ID:	89512719

DEPARTMENT OF LIGHTING (Continued) **1000660056**

Facility Company: Greyhound Lines Inc Seattle 780013
Interaction: I
Interaction 1: HWG
Interaction 2: Hazardous Waste Generator
Ecology Program: HAZWASTE
Program Data: TURBOWASTE
Facility Alt.: Not reported
Program ID: WAD988497376
Date Interaction: 12/31/2005 0:00
Date Interaction 3: 12/31/2009 0:00

Facility ID: 89512719
Facility Company: Greyhound Lines Inc Seattle 780013
Interaction: A
Interaction 1: HWG
Interaction 2: Hazardous Waste Generator
Ecology Program: HAZWASTE
Program Data: TURBOWASTE
Facility Alt.: Seattle City Light Denny Way Seattle
Program ID: WAD988497376
Date Interaction: 11/6/2012 0:00
Date Interaction 3: Not reported

Facility ID: 89512719
Facility Company: Greyhound Lines Inc Seattle 780013
Interaction: A
Interaction 1: UST
Interaction 2: Underground Storage Tank
Ecology Program: TOXICS
Program Data: UST
Facility Alt.: Department of Lighting
Program ID: Not reported
Date Interaction: 1/1/1951 0:00
Date Interaction 3: Not reported

Facility Id: 89512719
Latitude: 47.61872
Longitude: -122.33226
Ecology Interest Type Code: UST
Facility ID: 89512719
Facility Company: Greyhound Lines Inc Seattle 780013
Interaction: A
Interaction 1: LUST
Interaction 2: LUST Facility
Ecology Program: TOXICS
Program Data: ISIS
Facility Alt.: Not reported
Program ID: 5427
Date Interaction: 4/24/1989 0:00
Date Interaction 3: Not reported

Facility ID: 89512719
Facility Company: Greyhound Lines Inc Seattle 780013
Interaction: A
Interaction 1: TIER2
Interaction 2: Emergency/Haz Chem Rpt TIER2

DEPARTMENT OF LIGHTING (Continued) **1000660056**

Ecology Program: HAZWASTE
Program Data: EPCRA
Facility Alt.: Not reported
Program ID: WAD988497376
Date Interaction: 1/1/1990 0:00
Date Interaction 3: Not reported

Facility ID: 89512719
Facility Company: Greyhound Lines Inc Seattle 780013
Interaction: I
Interaction 1: HWG
Interaction 2: Hazardous Waste Generator
Ecology Program: HAZWASTE
Program Data: TURBOWASTE
Facility Alt.: Not reported
Program ID: WAD988497376
Date Interaction: 12/3/1991 0:00
Date Interaction 3: 12/31/2004 0:00

Facility ID: 89512719
Facility Company: Greyhound Lines Inc Seattle 780013
Interaction: I
Interaction 1: HWP
Interaction 2: Hazardous Waste Planner
Ecology Program: HAZWASTE
Program Data: HWPPRT
Facility Alt.: Not reported
Program ID: WAD988497376
Date Interaction: 1/1/1996 0:00
Date Interaction 3: 12/31/1996 0:00

Facility ID: 89512719
Facility Company: Greyhound Lines Inc Seattle 780013
Interaction: I
Interaction 1: HWOTHER
Interaction 2: Haz Waste Management Activity
Ecology Program: HAZWASTE
Program Data: TURBOWASTE
Facility Alt.: Not reported
Program ID: WAD988497376
Date Interaction: 12/31/2004 0:00
Date Interaction 3: 12/31/2005 0:00

Facility ID: 89512719
Facility Company: Greyhound Lines Inc Seattle 780013
Interaction: I
Interaction 1: HWG
Interaction 2: Hazardous Waste Generator
Ecology Program: HAZWASTE
Program Data: TURBOWASTE
Facility Alt.: Not reported
Program ID: WAD988497376
Date Interaction: 12/31/2005 0:00
Date Interaction 3: 12/31/2009 0:00

Facility ID: 89512719
Facility Company: Greyhound Lines Inc Seattle 780013

DEPARTMENT OF LIGHTING (Continued) **1000660056**

Interaction: A
Interaction 1: HWG
Interaction 2: Hazardous Waste Generator
Ecology Program: HAZWASTE
Program Data: TURBOWASTE
Facility Alt.: Seattle City Light Denny Way Seattle
Program ID: WAD988497376
Date Interaction: 11/6/2012 0:00
Date Interaction 3: Not reported

Facility ID: 89512719
Facility Company: Greyhound Lines Inc Seattle 780013
Interaction: A
Interaction 1: UST
Interaction 2: Underground Storage Tank
Ecology Program: TOXICS
Program Data: UST
Facility Alt.: Department of Lighting
Program ID: Not reported
Date Interaction: 1/1/1951 0:00
Date Interaction 3: Not reported

Facility Id: 89512719
Latitude: 47.61872
Longitude: -122.33226
Ecology Interest Type Code: HWG
Facility ID: 89512719
Facility Company: Greyhound Lines Inc Seattle 780013
Interaction: A
Interaction 1: LUST
Interaction 2: LUST Facility
Ecology Program: TOXICS
Program Data: ISIS
Facility Alt.: Not reported
Program ID: 5427
Date Interaction: 4/24/1989 0:00
Date Interaction 3: Not reported

Facility ID: 89512719
Facility Company: Greyhound Lines Inc Seattle 780013
Interaction: A
Interaction 1: TIER2
Interaction 2: Emergency/Haz Chem Rpt TIER2
Ecology Program: HAZWASTE
Program Data: EPCRA
Facility Alt.: Not reported
Program ID: WAD988497376
Date Interaction: 1/1/1990 0:00
Date Interaction 3: Not reported

Facility ID: 89512719
Facility Company: Greyhound Lines Inc Seattle 780013
Interaction: I
Interaction 1: HWG
Interaction 2: Hazardous Waste Generator
Ecology Program: HAZWASTE

DEPARTMENT OF LIGHTING (Continued) **1000660056**

Program Data:	TURBOWASTE
Facility Alt.:	Not reported
Program ID:	WAD988497376
Date Interaction:	12/3/1991 0:00
Date Interaction 3:	12/31/2004 0:00
Facility ID:	89512719
Facility Company:	Greyhound Lines Inc Seattle 780013
Interaction:	I
Interaction 1:	HWP
Interaction 2:	Hazardous Waste Planner
Ecology Program:	HAZWASTE
Program Data:	HWPPRT
Facility Alt.:	Not reported
Program ID:	WAD988497376
Date Interaction:	1/1/1996 0:00
Date Interaction 3:	12/31/1996 0:00
Facility ID:	89512719
Facility Company:	Greyhound Lines Inc Seattle 780013
Interaction:	I
Interaction 1:	HWOTHER
Interaction 2:	Haz Waste Management Activity
Ecology Program:	HAZWASTE
Program Data:	TURBOWASTE
Facility Alt.:	Not reported
Program ID:	WAD988497376
Date Interaction:	12/31/2004 0:00
Date Interaction 3:	12/31/2005 0:00
Facility ID:	89512719
Facility Company:	Greyhound Lines Inc Seattle 780013
Interaction:	I
Interaction 1:	HWG
Interaction 2:	Hazardous Waste Generator
Ecology Program:	HAZWASTE
Program Data:	TURBOWASTE
Facility Alt.:	Not reported
Program ID:	WAD988497376
Date Interaction:	12/31/2005 0:00
Date Interaction 3:	12/31/2009 0:00
Facility ID:	89512719
Facility Company:	Greyhound Lines Inc Seattle 780013
Interaction:	A
Interaction 1:	HWG
Interaction 2:	Hazardous Waste Generator
Ecology Program:	HAZWASTE
Program Data:	TURBOWASTE
Facility Alt.:	Seattle City Light Denny Way Seattle
Program ID:	WAD988497376
Date Interaction:	11/6/2012 0:00
Date Interaction 3:	Not reported
Facility ID:	89512719
Facility Company:	Greyhound Lines Inc Seattle 780013
Interaction:	A

DEPARTMENT OF LIGHTING (Continued) **1000660056**

Interaction 1: UST
Interaction 2: Underground Storage Tank
Ecology Program: TOXICS
Program Data: UST
Facility Alt.: Department of Lighting
Program ID: Not reported
Date Interaction: 1/1/1951 0:00
Date Interaction 3: Not reported

Facility Id: 89512719
Latitude: 47.61872
Longitude: -122.33226
Ecology Interest Type Code: HWP
Facility ID: 89512719
Facility Company: Greyhound Lines Inc Seattle 780013
Interaction: A
Interaction 1: LUST
Interaction 2: LUST Facility
Ecology Program: TOXICS
Program Data: ISIS
Facility Alt.: Not reported
Program ID: 5427
Date Interaction: 4/24/1989 0:00
Date Interaction 3: Not reported

Facility ID: 89512719
Facility Company: Greyhound Lines Inc Seattle 780013
Interaction: A
Interaction 1: TIER2
Interaction 2: Emergency/Haz Chem Rpt TIER2
Ecology Program: HAZWASTE
Program Data: EPCRA
Facility Alt.: Not reported
Program ID: WAD988497376
Date Interaction: 1/1/1990 0:00
Date Interaction 3: Not reported

Facility ID: 89512719
Facility Company: Greyhound Lines Inc Seattle 780013
Interaction: I
Interaction 1: HWG
Interaction 2: Hazardous Waste Generator
Ecology Program: HAZWASTE
Program Data: TURBOWASTE
Facility Alt.: Not reported
Program ID: WAD988497376
Date Interaction: 12/3/1991 0:00
Date Interaction 3: 12/31/2004 0:00

Facility ID: 89512719
Facility Company: Greyhound Lines Inc Seattle 780013
Interaction: I
Interaction 1: HWP
Interaction 2: Hazardous Waste Planner
Ecology Program: HAZWASTE
Program Data: HWPPRT

DEPARTMENT OF LIGHTING (Continued) **1000660056**

Facility Alt.:	Not reported
Program ID:	WAD988497376
Date Interaction:	1/1/1996 0:00
Date Interaction 3:	12/31/1996 0:00
Facility ID:	89512719
Facility Company:	Greyhound Lines Inc Seattle 780013
Interaction:	I
Interaction 1:	HWOTHER
Interaction 2:	Haz Waste Management Activity
Ecology Program:	HAZWASTE
Program Data:	TURBOWASTE
Facility Alt.:	Not reported
Program ID:	WAD988497376
Date Interaction:	12/31/2004 0:00
Date Interaction 3:	12/31/2005 0:00
Facility ID:	89512719
Facility Company:	Greyhound Lines Inc Seattle 780013
Interaction:	I
Interaction 1:	HWG
Interaction 2:	Hazardous Waste Generator
Ecology Program:	HAZWASTE
Program Data:	TURBOWASTE
Facility Alt.:	Not reported
Program ID:	WAD988497376
Date Interaction:	12/31/2005 0:00
Date Interaction 3:	12/31/2009 0:00
Facility ID:	89512719
Facility Company:	Greyhound Lines Inc Seattle 780013
Interaction:	A
Interaction 1:	HWG
Interaction 2:	Hazardous Waste Generator
Ecology Program:	HAZWASTE
Program Data:	TURBOWASTE
Facility Alt.:	Seattle City Light Denny Way Seattle
Program ID:	WAD988497376
Date Interaction:	11/6/2012 0:00
Date Interaction 3:	Not reported
Facility ID:	89512719
Facility Company:	Greyhound Lines Inc Seattle 780013
Interaction:	A
Interaction 1:	UST
Interaction 2:	Underground Storage Tank
Ecology Program:	TOXICS
Program Data:	UST
Facility Alt.:	Department of Lighting
Program ID:	Not reported
Date Interaction:	1/1/1951 0:00
Date Interaction 3:	Not reported

Facility Id:	89512719
Latitude:	47.61872
Longitude:	-122.33226

DEPARTMENT OF LIGHTING (Continued) **1000660056**

Ecology Interest Type Code:	LUST
Facility ID:	89512719
Facility Company:	Greyhound Lines Inc Seattle 780013
Interaction:	A
Interaction 1:	LUST
Interaction 2:	LUST Facility
Ecology Program:	TOXICS
Program Data:	ISIS
Facility Alt.:	Not reported
Program ID:	5427
Date Interaction:	4/24/1989 0:00
Date Interaction 3:	Not reported

Facility ID:	89512719
Facility Company:	Greyhound Lines Inc Seattle 780013
Interaction:	A
Interaction 1:	TIER2
Interaction 2:	Emergency/Haz Chem Rpt TIER2
Ecology Program:	HAZWASTE
Program Data:	EPCRA
Facility Alt.:	Not reported
Program ID:	WAD988497376
Date Interaction:	1/1/1990 0:00
Date Interaction 3:	Not reported

Facility ID:	89512719
Facility Company:	Greyhound Lines Inc Seattle 780013
Interaction:	I
Interaction 1:	HWG
Interaction 2:	Hazardous Waste Generator
Ecology Program:	HAZWASTE
Program Data:	TURBOWASTE
Facility Alt.:	Not reported
Program ID:	WAD988497376
Date Interaction:	12/3/1991 0:00
Date Interaction 3:	12/31/2004 0:00

Facility ID:	89512719
Facility Company:	Greyhound Lines Inc Seattle 780013
Interaction:	I
Interaction 1:	HWP
Interaction 2:	Hazardous Waste Planner
Ecology Program:	HAZWASTE
Program Data:	HWPPRT
Facility Alt.:	Not reported
Program ID:	WAD988497376
Date Interaction:	1/1/1996 0:00
Date Interaction 3:	12/31/1996 0:00

Facility ID:	89512719
Facility Company:	Greyhound Lines Inc Seattle 780013
Interaction:	I
Interaction 1:	HWOTHER
Interaction 2:	Haz Waste Management Activity
Ecology Program:	HAZWASTE
Program Data:	TURBOWASTE
Facility Alt.:	Not reported

DEPARTMENT OF LIGHTING (Continued) **1000660056**

Program ID: WAD988497376
Date Interaction: 12/31/2004 0:00
Date Interaction 3: 12/31/2005 0:00

Facility ID: 89512719
Facility Company: Greyhound Lines Inc Seattle 780013
Interaction: I
Interaction 1: HWG
Interaction 2: Hazardous Waste Generator
Ecology Program: HAZWASTE
Program Data: TURBOWASTE
Facility Alt.: Not reported
Program ID: WAD988497376
Date Interaction: 12/31/2005 0:00
Date Interaction 3: 12/31/2009 0:00

Facility ID: 89512719
Facility Company: Greyhound Lines Inc Seattle 780013
Interaction: A
Interaction 1: HWG
Interaction 2: Hazardous Waste Generator
Ecology Program: HAZWASTE
Program Data: TURBOWASTE
Facility Alt.: Seattle City Light Denny Way Seattle
Program ID: WAD988497376
Date Interaction: 11/6/2012 0:00
Date Interaction 3: Not reported

Facility ID: 89512719
Facility Company: Greyhound Lines Inc Seattle 780013
Interaction: A
Interaction 1: UST
Interaction 2: Underground Storage Tank
Ecology Program: TOXICS
Program Data: UST
Facility Alt.: Department of Lighting
Program ID: Not reported
Date Interaction: 1/1/1951 0:00
Date Interaction 3: Not reported

LUST:
Facility ID: 89512719
Facility Status: Cleanup Started
Cleanup Site ID: 10976
Cleanup Unit Type: Upland
Process Type: Independent Action
Alternate Name: GREYHOUND DENNY WAY
Release Status Date: 06/01/1995
Site Response Unit Code: Northwest
Lat/Long: 47.61872 / -122.33226

UST:
Facility ID: 89512719
Site Id: 5427
UBI: 1780489530010108

DEPARTMENT OF LIGHTING (Continued) **1000660056**

Phone Number:	2066840400
Decimal Latitude:	47.61872
Decimal Longitude:	-122.33226

Tank Name:	1
Tag Number:	A5124
Tank Status:	Removed
Tank Status Date:	08/06/1996
Tank Install Date:	00/01/1951
Tank Closure Date:	Not reported
Capacity Range:	Not reported
Tank Permit Expiration Date:	07/01/1993
Tank Upgrade Date:	Not reported
Tank Spill Prevention:	None
Tank Overfill Prevention:	None
Tank Material:	Not reported
Tank Construction:	Single Wall Tank
Tank Tightness Test:	Not reported
Tank Corrosion Protection:	None
Tank Manifold:	Not reported
Tank Release Detection:	Not reported
Tank SFC Type:	Not reported
Pipe Material:	Not reported
Pipe Construction:	Single Wall Pipe
Pipe Primary Release Detection:	Not reported
Pipe Second Release Detection:	Not reported
Pipe Corrosion Protection:	None
Pipe Pumping System:	Non-Safe Suction
Responsible Unit:	NORTHWEST
Dispencer/Pump SFC Type:	Not reported

Tank Name:	10
Tag Number:	A5124
Tank Status:	Closed in Place
Tank Status Date:	11/07/2012
Tank Install Date:	00/31/1964
Tank Closure Date:	Not reported
Capacity Range:	Not reported
Tank Permit Expiration Date:	Not reported
Tank Upgrade Date:	Not reported
Tank Spill Prevention:	Not reported
Tank Overfill Prevention:	Not reported
Tank Material:	Steel
Tank Construction:	Not reported
Tank Tightness Test:	Not reported
Tank Corrosion Protection:	Not reported
Tank Manifold:	Not reported
Tank Release Detection:	Not reported
Tank SFC Type:	Not reported
Pipe Material:	Steel
Pipe Construction:	Not reported
Pipe Primary Release Detection:	Not reported
Pipe Second Release Detection:	Not reported
Pipe Corrosion Protection:	Not reported
Pipe Pumping System:	Not reported
Responsible Unit:	NORTHWEST

DEPARTMENT OF LIGHTING (Continued) **1000660056**

Dispencer/Pump SFC Type: Not reported

Tank Name: 11
Tag Number: A5124
Tank Status: Closed in Place
Tank Status Date: 11/07/2012
Tank Install Date: 00/31/1964
Tank Closure Date: Not reported
Capacity Range: Not reported
Tank Permit Expiration Date: Not reported
Tank Upgrade Date: Not reported
Tank Spill Prevention: Not reported
Tank Overfill Prevention: Not reported
Tank Material: Steel
Tank Construction: Not reported
Tank Tightness Test: Not reported
Tank Corrosion Protection: Not reported
Tank Manifold: Not reported
Tank Release Detection: Not reported
Tank SFC Type: Not reported
Pipe Material: Steel
Pipe Construction: Not reported
Pipe Primary Release Detection: Not reported
Pipe Second Release Detection: Not reported
Pipe Corrosion Protection: Not reported
Pipe Pumping System: Not reported
Responsible Unit: NORTHWEST
Dispencer/Pump SFC Type: Not reported

Tank Name: 12
Tag Number: A5124
Tank Status: Closed in Place
Tank Status Date: 11/07/2012
Tank Install Date: 00/01/1951
Tank Closure Date: Not reported
Capacity Range: Not reported
Tank Permit Expiration Date: 12/31/1993
Tank Upgrade Date: Not reported
Tank Spill Prevention: None
Tank Overfill Prevention: None
Tank Material: Not reported
Tank Construction: Single Wall Tank
Tank Tightness Test: Not reported
Tank Corrosion Protection: None
Tank Manifold: Not reported
Tank Release Detection: Not reported
Tank SFC Type: Not reported
Pipe Material: Not reported
Pipe Construction: Single Wall Pipe
Pipe Primary Release Detection: Not reported
Pipe Second Release Detection: Not reported
Pipe Corrosion Protection: None
Pipe Pumping System: Non-Safe Suction
Responsible Unit: NORTHWEST
Dispencer/Pump SFC Type: Not reported

DEPARTMENT OF LIGHTING (Continued) **1000660056**

Tank Name:	2
Tag Number:	A5124
Tank Status:	Removed
Tank Status Date:	08/06/1996
Tank Install Date:	00/01/1951
Tank Closure Date:	Not reported
Capacity Range:	Not reported
Tank Permit Expiration Date:	07/01/1993
Tank Upgrade Date:	Not reported
Tank Spill Prevention:	None
Tank Overfill Prevention:	None
Tank Material:	Not reported
Tank Construction:	Single Wall Tank
Tank Tightness Test:	Not reported
Tank Corrosion Protection:	None
Tank Manifold:	Not reported
Tank Release Detection:	Not reported
Tank SFC Type:	Not reported
Pipe Material:	Not reported
Pipe Construction:	Single Wall Pipe
Pipe Primary Release Detection:	Not reported
Pipe Second Release Detection:	Not reported
Pipe Corrosion Protection:	None
Pipe Pumping System:	Non-Safe Suction
Responsible Unit:	NORTHWEST
Dispencer/Pump SFC Type:	Not reported

Tank Name:	3
Tag Number:	A5124
Tank Status:	Removed
Tank Status Date:	08/06/1996
Tank Install Date:	00/01/1951
Tank Closure Date:	Not reported
Capacity Range:	Not reported
Tank Permit Expiration Date:	07/01/1993
Tank Upgrade Date:	Not reported
Tank Spill Prevention:	None
Tank Overfill Prevention:	None
Tank Material:	Not reported
Tank Construction:	Single Wall Tank
Tank Tightness Test:	Not reported
Tank Corrosion Protection:	None
Tank Manifold:	Not reported
Tank Release Detection:	Not reported
Tank SFC Type:	Not reported
Pipe Material:	Not reported
Pipe Construction:	Single Wall Pipe
Pipe Primary Release Detection:	Not reported
Pipe Second Release Detection:	Not reported
Pipe Corrosion Protection:	None
Pipe Pumping System:	Non-Safe Suction
Responsible Unit:	NORTHWEST
Dispencer/Pump SFC Type:	Not reported

Tank Name:	4

DEPARTMENT OF LIGHTING (Continued) **1000660056**

Tag Number:	A5124
Tank Status:	Removed
Tank Status Date:	08/06/1996
Tank Install Date:	00/01/1951
Tank Closure Date:	Not reported
Capacity Range:	Not reported
Tank Permit Expiration Date:	07/01/1993
Tank Upgrade Date:	Not reported
Tank Spill Prevention:	None
Tank Overfill Prevention:	None
Tank Material:	Not reported
Tank Construction:	Single Wall Tank
Tank Tightness Test:	Not reported
Tank Corrosion Protection:	None
Tank Manifold:	Not reported
Tank Release Detection:	Not reported
Tank SFC Type:	Not reported
Pipe Material:	Not reported
Pipe Construction:	Single Wall Pipe
Pipe Primary Release Detection:	Not reported
Pipe Second Release Detection:	Not reported
Pipe Corrosion Protection:	None
Pipe Pumping System:	Non-Safe Suction
Responsible Unit:	NORTHWEST
Dispencer/Pump SFC Type:	Not reported

Tank Name:	5
Tag Number:	A5124
Tank Status:	Removed
Tank Status Date:	08/06/1996
Tank Install Date:	00/01/1951
Tank Closure Date:	Not reported
Capacity Range:	Not reported
Tank Permit Expiration Date:	07/01/1993
Tank Upgrade Date:	Not reported
Tank Spill Prevention:	None
Tank Overfill Prevention:	None
Tank Material:	Not reported
Tank Construction:	Single Wall Tank
Tank Tightness Test:	Not reported
Tank Corrosion Protection:	None
Tank Manifold:	Not reported
Tank Release Detection:	Not reported
Tank SFC Type:	Not reported
Pipe Material:	Not reported
Pipe Construction:	Single Wall Pipe
Pipe Primary Release Detection:	Not reported
Pipe Second Release Detection:	Not reported
Pipe Corrosion Protection:	None
Pipe Pumping System:	Non-Safe Suction
Responsible Unit:	NORTHWEST
Dispencer/Pump SFC Type:	Not reported

Tank Name:	7
Tag Number:	A5124

DEPARTMENT OF LIGHTING (Continued) **1000660056**

Tank Status:	Removed
Tank Status Date:	08/06/1996
Tank Install Date:	00/31/1964
Tank Closure Date:	Not reported
Capacity Range:	Not reported
Tank Permit Expiration Date:	06/24/1992
Tank Upgrade Date:	Not reported
Tank Spill Prevention:	Not reported
Tank Overfill Prevention:	Not reported
Tank Material:	Steel
Tank Construction:	Not reported
Tank Tightness Test:	Not reported
Tank Corrosion Protection:	Not reported
Tank Manifold:	Not reported
Tank Release Detection:	Not reported
Tank SFC Type:	Not reported
Pipe Material:	Steel
Pipe Construction:	Not reported
Pipe Primary Release Detection:	Not reported
Pipe Second Release Detection:	Not reported
Pipe Corrosion Protection:	Not reported
Pipe Pumping System:	Not reported
Responsible Unit:	NORTHWEST
Dispencer/Pump SFC Type:	Not reported

Tank Name:	8
Tag Number:	A5124
Tank Status:	Closed in Place
Tank Status Date:	11/07/2012
Tank Install Date:	00/01/1951
Tank Closure Date:	Not reported
Capacity Range:	Not reported
Tank Permit Expiration Date:	07/01/1993
Tank Upgrade Date:	Not reported
Tank Spill Prevention:	None
Tank Overfill Prevention:	None
Tank Material:	Not reported
Tank Construction:	Single Wall Tank
Tank Tightness Test:	Not reported
Tank Corrosion Protection:	None
Tank Manifold:	Not reported
Tank Release Detection:	Not reported
Tank SFC Type:	Not reported
Pipe Material:	Not reported
Pipe Construction:	Single Wall Pipe
Pipe Primary Release Detection:	Not reported
Pipe Second Release Detection:	Not reported
Pipe Corrosion Protection:	None
Pipe Pumping System:	Non-Safe Suction
Responsible Unit:	NORTHWEST
Dispencer/Pump SFC Type:	Not reported

Tank Name:	9
Tag Number:	A5124
Tank Status:	Removed

DEPARTMENT OF LIGHTING (Continued) **1000660056**

Tank Status Date:	08/06/1996
Tank Install Date:	00/01/1951
Tank Closure Date:	Not reported
Capacity Range:	Not reported
Tank Permit Expiration Date:	07/01/1993
Tank Upgrade Date:	Not reported
Tank Spill Prevention:	None
Tank Overfill Prevention:	None
Tank Material:	Not reported
Tank Construction:	Single Wall Tank
Tank Tightness Test:	Not reported
Tank Corrosion Protection:	None
Tank Manifold:	Not reported
Tank Release Detection:	Not reported
Tank SFC Type:	Not reported
Pipe Material:	Not reported
Pipe Construction:	Single Wall Pipe
Pipe Primary Release Detection:	Not reported
Pipe Second Release Detection:	Not reported
Pipe Corrosion Protection:	None
Pipe Pumping System:	Non-Safe Suction
Responsible Unit:	NORTHWEST
Dispencer/Pump SFC Type:	Not reported

Tank Name:	A
Tag Number:	A5124
Tank Status:	Removed
Tank Status Date:	07/22/2010
Tank Install Date:	00/21/2000
Tank Closure Date:	03/13/2014
Capacity Range:	Not reported
Tank Permit Expiration Date:	07/31/2012
Tank Upgrade Date:	09/21/2000
Tank Spill Prevention:	Spill Bucket/Spill Box
Tank Overfill Prevention:	Overfill Alarm
Tank Material:	Steel Clad with Corrosion Resistant Composite
Tank Construction:	Single Wall Tank
Tank Tightness Test:	Not Performed
Tank Corrosion Protection:	Corrosion Resistant
Tank Manifold:	Not reported
Tank Release Detection:	Automatic Tank Gauging
Tank SFC Type:	Not reported
Pipe Material:	Flexible Piping
Pipe Construction:	Double Wall Pipe
Pipe Primary Release Detection:	Automatic Line Leak Detector (ALLD)
Pipe Second Release Detection:	Not reported
Pipe Corrosion Protection:	Corrosion Resistant
Pipe Pumping System:	Pressurized System
Responsible Unit:	NORTHWEST
Dispencer/Pump SFC Type:	Not reported

A18
NE
< 1/8
0.042 mi.
222 ft.

Relative:
Higher

Actual:
129 ft.

GREYHOUND LINES INC SEATTLE 780013
1250 DENNY WAY
SEATTLE, WA 98109

Site 6 of 6 in cluster A

RCRA NonGen / NLR **1001969546**
FINDS **WAD988497376**
WA CSCSL
WA MANIFEST
WA SPILLS
WA ICR
WA Financial Assurance

RCRA NonGen / NLR:

Date form received by agency:	08/17/2010
Facility name:	GREYHOUND LINES INC SEATTLE 780013
Facility address:	1250 DENNY WAY SEATTLE, WA 98109
EPA ID:	WAD988497376
Mailing address:	110 PERIMETER PARK SUITE E KNOXVILLE, TN 37922
Contact:	GREYHOUND LINES GREYHOUND LINES
Contact address:	110 PERIMETER PARK SUITE E KNOXVILLE, TN 37922
Contact country:	US
Contact telephone:	(000)000-0000
Contact email:	Not reported
EPA Region:	10
Land type:	Private
Classification:	Non-Generator
Description:	Handler: Non-Generators do not presently generate hazardous waste

Owner/Operator Summary:

Owner/operator name:	GREYHOUND LINES INC
Owner/operator address:	PO BOX 660362 MS 325 DALLAS, TX 75266
Owner/operator country:	US
Owner/operator telephone:	Not reported
Legal status:	Private
Owner/Operator Type:	Operator
Owner/Op start date:	06/11/1996
Owner/Op end date:	Not reported

Owner/operator name:	GREYHOUND LINES INC
Owner/operator address:	PO BOX 660362 MS 325 DALLAS, TX 75266
Owner/operator country:	US
Owner/operator telephone:	Not reported
Legal status:	Private
Owner/Operator Type:	Owner
Owner/Op start date:	06/11/1996
Owner/Op end date:	Not reported

Owner/operator name:	GREYHOUND LINES G
Owner/operator address:	600 VINE STREET SUITE 1400 CINCINNATI, OH 45202
Owner/operator country:	US
Owner/operator telephone:	(513)241-2200
Legal status:	Private
Owner/Operator Type:	Owner
Owner/Op start date:	06/11/1996
Owner/Op end date:	Not reported

GREYHOUND LINES INC SEATTLE 780013 (Continued) **1001969546**

Owner/operator name: GREYHOUND LINES G
Owner/operator address: 110 PERIMETER PARK SUITE E
KNOXVILLE, TN 37922
Owner/operator country: US
Owner/operator telephone: (865)539-2077
Legal status: Private
Owner/Operator Type: Operator
Owner/Op start date: 06/11/1996
Owner/Op end date: Not reported

Handler Activities Summary:
U.S. importer of hazardous waste: No
Mixed waste (haz. and radioactive): No
Recycler of hazardous waste: No
Transporter of hazardous waste: No
Treater, storer or disposer of HW: No
Underground injection activity: No
On-site burner exemption: No
Furnace exemption: No
Used oil fuel burner: No
Used oil processor: No
User oil refiner: No
Used oil fuel marketer to burner: No
Used oil Specification marketer: No
Used oil transfer facility: No
Used oil transporter: No

Historical Generators:
Date form received by agency: 03/24/2010
Site name: GREYHOUND LINES INC SEATTLE 780013
Classification: Conditionally Exempt Small Quantity Generator

Date form received by agency: 12/31/2007
Site name: GREYHOUND LINES INC SEATTLE 780013
Classification: Not a generator, verified

Date form received by agency: 12/31/2005
Site name: GREYHOUND LINES INC SEATTLE 780013
Classification: Not a generator, verified

Date form received by agency: 12/31/2003
Site name: GREYHOUND LINES INC SEATTLE 780013
Classification: Not a generator, verified

Date form received by agency: 02/01/2000
Site name: GREYHOUND LINES INC SEATTLE 780013
Classification: Large Quantity Generator

Facility Has Received Notices of Violations:
Regulation violated: SR - -200(1)(d)
Area of violation: Generators - General
Date violation determined: 09/03/2002
Date achieved compliance: 02/07/2003
Violation lead agency: State
Enforcement action: WRITTEN INFORMAL
Enforcement action date: 10/30/2002

GREYHOUND LINES INC SEATTLE 780013 (Continued) **1001969546**

Enf. disposition status: Not reported
Enf. disp. status date: Not reported
Enforcement lead agency: State
Proposed penalty amount: Not reported
Final penalty amount: Not reported
Paid penalty amount: Not reported

Regulation violated: SR - -070(3)
Area of violation: Generators - General
Date violation determined: 09/03/2002
Date achieved compliance: 02/07/2003
Violation lead agency: State
Enforcement action: WRITTEN INFORMAL
Enforcement action date: 10/30/2002
Enf. disposition status: Not reported
Enf. disp. status date: Not reported
Enforcement lead agency: State
Proposed penalty amount: Not reported
Final penalty amount: Not reported
Paid penalty amount: Not reported

Regulation violated: SR - -630(5)(a)
Area of violation: Generators - General
Date violation determined: 09/03/2002
Date achieved compliance: 02/07/2003
Violation lead agency: State
Enforcement action: WRITTEN INFORMAL
Enforcement action date: 10/30/2002
Enf. disposition status: Not reported
Enf. disp. status date: Not reported
Enforcement lead agency: State
Proposed penalty amount: Not reported
Final penalty amount: Not reported
Paid penalty amount: Not reported

Regulation violated: SR - -395(6)
Area of violation: Generators - General
Date violation determined: 09/03/2002
Date achieved compliance: 02/07/2003
Violation lead agency: State
Enforcement action: WRITTEN INFORMAL
Enforcement action date: 10/30/2002
Enf. disposition status: Not reported
Enf. disp. status date: Not reported
Enforcement lead agency: State
Proposed penalty amount: Not reported
Final penalty amount: Not reported
Paid penalty amount: Not reported

Evaluation Action Summary:
Evaluation date: 09/03/2002
Evaluation: COMPLIANCE EVALUATION INSPECTION ON-SITE
Area of violation: Generators - General
Date achieved compliance: 02/07/2003
Evaluation lead agency: State

FINDS:

GREYHOUND LINES INC SEATTLE 780013 (Continued) **1001969546**

Registry ID: 110057838103

Environmental Interest/Information System
OSHA ESTABLISHMENT

Registry ID: 110005369136

Environmental Interest/Information System
Washington Facility / Site Identification System (WA-FSIS) provides a means to query and display data maintained by the Washington Department of Ecology. This system contains key information for each facility/site that is currently, or has been, of interest to the Air Quality, Dam Safety, Hazardous Waste, Toxics Cleanup, and Water Quality Programs.

RCRAInfo is a national information system that supports the Resource Conservation and Recovery Act (RCRA) program through the tracking of events and activities related to facilities that generate, transport, and treat, store, or dispose of hazardous waste. RCRAInfo allows RCRA program staff to track the notification, permit, compliance, and corrective action activities required under RCRA.

HAZARDOUS WASTE BIENNIAL REPORTER

CSCSL:

Facility ID:	89512719
Region:	Northwest
Lat/Long:	47.61872 / -122.33226
Brownfield Status:	Not reported
Rank Status:	N
Clean Up Siteid:	10976
Site Status:	Cleanup Started
PSI?:	Not reported
Contaminant Name:	Benzene
Ground Water:	Confirmed Above Cleanup Level
Surface Water:	Not reported
Soil:	Confirmed Above Cleanup Level
Sediment:	Not reported
Air:	Not reported
Bedrock:	Not reported
Responsible Unit:	Northwest

Facility ID:	89512719
Region:	Northwest
Lat/Long:	47.61872 / -122.33226
Brownfield Status:	Not reported
Rank Status:	N
Clean Up Siteid:	10976
Site Status:	Cleanup Started
PSI?:	Not reported
Contaminant Name:	Petroleum-Diesel
Ground Water:	Confirmed Above Cleanup Level
Surface Water:	Not reported
Soil:	Confirmed Above Cleanup Level
Sediment:	Not reported
Air:	Not reported

GREYHOUND LINES INC SEATTLE 780013 (Continued) **1001969546**

Bedrock: Not reported
Responsible Unit: Northwest

Facility ID: 89512719
Region: Northwest
Lat/Long: 47.61872 / -122.33226
Brownfield Status: Not reported
Rank Status: N
Clean Up Siteid: 10976
Site Status: Cleanup Started
PSI?: Not reported
Contaminant Name: Petroleum-Other
Ground Water: Confirmed Above Cleanup Level
Surface Water: Not reported
Soil: Confirmed Above Cleanup Level
Sediment: Not reported
Air: Not reported
Bedrock: Not reported
Responsible Unit: Northwest

WA MANIFEST:
Facility Site ID Number: 89512719
SWC Desc: Not reported
FWC Desc: Not reported
Form Comm: Not reported
Data Year: 2013
Permit by Rule: False
Treatment by Generator: False
Mixed radioactive waste: False
Importer of hazardous waste: False
Immediate recycler: False
Treatment/Storage/Disposal/Recycling Facility: False
Generator of dangerous fuel waste: False
Generator marketing to burner: False
"Other marketers (i.e., blender, distributor, etc.)": False
Utility boiler burner: False
Industry boiler burner: False
Industrial Furnace: False
Smelter defferal: False
Universal waste - batteries - generate: False
Universal waste - thermostats - generate: False
Universal waste - mercury - generate: False
Universal waste - lamps - generate: False
Universal waste - batteries - accumulate: False
Universal waste - thermostats - accumulate: False
Universal waste - mercury - accumulate: False
Universal waste - lamps - accumulate: False
Destination Facility for Universal Waste: False
Off-specification used oil burner - utility boiler: False
Off-specification used oil burner - industrial boiler: False
Off-specification used oil burner - industrial furnace: False
EPA ID: WAD988497376
Facility Address 2: Not reported
TAX REG NBR: 178048953
NAICS CD: 221111
BUSINESS TYPE: Public Electric Utility
MAIL NAME: SCL Environmental Affairs Rm 3316

GREYHOUND LINES INC SEATTLE 780013 (Continued) **1001969546**

MAIL ADDR LINE1:	PO Box 34023
MAIL CITY,ST,ZIP:	Seattle, WA 98124-4023
MAIL COUNTRY:	UNITED STATES
LEGAL ORG NAME:	Seattle City Light
LEGAL ORG TYPE:	Municipal
LEGAL ADDR LINE1:	PO Box 34023
LEGAL CITY,ST,ZIP:	Seattle, WA 98124-4023
LEGAL COUNTRY:	UNITED STATES
LEGAL PHONE NBR:	206-684-3000
LEGAL EFFECTIVE DATE:	03/01/2009
LAND ORG NAME:	Seattle City Light
LAND ORG TYPE:	Municipal
LAND PERSON NAME:	Not reported
LAND ADDR LINE1:	PO Box 34023
LAND CITY,ST,ZIP:	Seattle, WA 98124-4023
LAND COUNTRY:	UNITED STATES
LAND PHONE NBR:	206-684-3000
OPERATOR ORG NAME:	SCL Environmental Affairs Rm 3316
OPERATOR ORG TYPE:	Municipal
OPERATOR ADDR LINE1:	SCL Environmental Affairs Rm 3316
OPERATOR ADDR LINE2:	PO Box 34023
OPERATOR CITY,ST,ZIP:	Seattle, WA 98124-4023
OPERATOR COUNTRY:	UNITED STATES
OPERATOR PHONE NBR:	206-386-4585
OPERATOR EFFECTIVE DATE:	03/01/2009
SITE CONTACT NAME:	Allison Crowley
SITE CONTACT ADDR LINE1:	SCL Environmental Affairs Rm 3316
SITE CONTACT ADDR LINE2:	PO Box 34023
SITE CONTACT ZIP:	SEATTLE, WA 98124-4023
SITE CONTACT COUNTRY:	UNITED STATES
SITE CONTACT PHONE NBR:	206-684-3167
SITE CONTACT EMAIL:	allison.crowley@seattle.gov
FORM CONTACT NAME:	Karen Dinehart
FORM CONTACT ADDR LINE1:	PO Box 34023
FORM CONTACT CITY,ST,ZIP:	Seattle, WA 98124-4023
FORM CONTACT COUNTRY:	UNITED STATES
FORM CONTACT PHONE NBR:	206-386-4581
FORM CONTACT EMAIL:	karen.dinehart@seattle.gov
GEN STATUS CD:	XQG
MONTHLY GENERATION:	False
BATCH GENERATION:	False
ONE TIME GENERATION:	False
TRANSPORTS OWN WASTE:	False
TRANSPORTS OTHRS WASTE:	False
RECYCLER ONSITE:	False
TRANSFER FACILITY:	False
OTHER EXEMPTION:	Not reported
UW BATTERY GEN:	False
USED OIL TRANSPORTER:	False
USED OIL TRANSFER FACLTY:	False
USED OIL PROCESSOR:	False
USED OIL REREFINER:	False
USED OIL FUEL MRKTR DIRECTS SHPMNTS:	False
USED OIL FUEL MRKTR MEETS SPECS:	False

Facility Site ID Number:	89512719
SWC Desc:	Not reported

GREYHOUND LINES INC SEATTLE 780013 (Continued) **1001969546**

FWC Desc:	D039
Form Comm:	Not reported
Data Year:	2009
Permit by Rule:	False
Treatment by Generator:	False
Mixed radioactive waste:	False
Importer of hazardous waste:	False
Immediate recycler:	False
Treatment/Storage/Disposal/Recycling Facility:	False
Generator of dangerous fuel waste:	False
Generator marketing to burner:	False
"Other marketers (i.e., blender, distributor, etc.)":	False
Utility boiler burner:	False
Industry boiler burner:	False
Industrial Furnace:	False
Smelter defferal:	False
Universal waste - batteries - generate:	False
Universal waste - thermostats - generate:	False
Universal waste - mercury - generate:	False
Universal waste - lamps - generate:	False
Universal waste - batteries - accumulate:	False
Universal waste - thermostats - accumulate:	False
Universal waste - mercury - accumulate:	False
Universal waste - lamps - accumulate:	False
Destination Facility for Universal Waste:	False
Off-specification used oil burner - utility boiler:	False
Off-specification used oil burner - industrial boiler:	False
Off-specification used oil burner - industrial furnace:	False
EPA ID:	WAD988497376
Facility Address 2:	Not reported
TAX REG NBR:	601033019
NAICS CD:	485210
BUSINESS TYPE:	Transportation/ Maintenan
MAIL NAME:	Greyhound Lines Inc
MAIL ADDR LINE1:	110 Perimeter Park
MAIL ADDR LINE2:	Suite E
MAIL CITY,ST,ZIP:	Knoxville, TN 37922
MAIL COUNTRY:	UNITED STATES
LEGAL ORG NAME:	Greyhound Lines Inc
LEGAL ORG TYPE:	Private
LEGAL ADDR LINE1:	600 Vine Street
LEGAL ADDR LINE2:	Suite 1400
LEGAL CITY,ST,ZIP:	Cincinnati, OH 45202
LEGAL COUNTRY:	UNITED STATES
LEGAL PHONE NBR:	513-241-2200
LEGAL EFFECTIVE DATE:	06/11/1996
LAND ORG NAME:	Greyhound Lines Inc
LAND ORG TYPE:	Private
LAND PERSON NAME:	Not reported
LAND ADDR LINE1:	600 Vine Street
LAND ADDR LINE2:	Suite 1400
LAND CITY,ST,ZIP:	Cincinnati, OH 45202
LAND COUNTRY:	UNITED STATES
LAND PHONE NBR:	513-241-2200
OPERATOR ORG NAME:	Greyhound Lines Inc
OPERATOR ORG TYPE:	Private
OPERATOR ADDR LINE1:	110 Perimeter Park

GREYHOUND LINES INC SEATTLE 780013 (Continued) **1001969546**

OPERATOR ADDR LINE2:	Suite E
OPERATOR CITY,ST,ZIP:	Knoxville, TN 37922
OPERATOR COUNTRY:	UNITED STATES
OPERATOR PHONE NBR:	865-539-2077
OPERATOR EFFECTIVE DATE:	06/11/1996
SITE CONTACT NAME:	Gary Fessler
SITE CONTACT ADDR LINE1:	1250 DENNY WAY
SITE CONTACT ZIP:	SEATTLE, WA 98109-5403
SITE CONTACT COUNTRY:	UNITED STATES
SITE CONTACT PHONE NBR:	(206)628-5598
SITE CONTACT EMAIL:	gary.fessler@greyhound.com
FORM CONTACT NAME:	D. Gregory Jernigan
FORM CONTACT ADDR LINE1:	110 Perimeter Park,
FORM CONTACT ADDR LINE2:	Suite E
FORM CONTACT CITY,ST,ZIP:	Knoxville, TN 37922
FORM CONTACT COUNTRY:	UNITED STATES
FORM CONTACT PHONE NBR:	865-539-2077
FORM CONTACT EMAIL:	mterrell@strataenv.com
GEN STATUS CD:	SQG
MONTHLY GENERATION:	True
BATCH GENERATION:	False
ONE TIME GENERATION:	False
TRANSPORTS OWN WASTE:	False
TRANSPORTS OTHRS WASTE:	False
RECYCLER ONSITE:	False
TRANSFER FACILITY:	False
OTHER EXEMPTION:	Not reported
UW BATTERY GEN:	False
USED OIL TRANSPORTER:	False
USED OIL TRANSFER FACLTY:	False
USED OIL PROCESSOR:	False
USED OIL REREFINER:	False
USED OIL FUEL MRKTR DIRECTS SHPMNTS:	False
USED OIL FUEL MRKTR MEETS SPECS:	False

Facility Site ID Number:	89512719
SWC Desc:	Not reported
FWC Desc:	D002
Form Comm:	Not reported
Data Year:	2012
Permit by Rule:	False
Treatment by Generator:	False
Mixed radioactive waste:	False
Importer of hazardous waste:	False
Immediate recycler:	False
Treatment/Storage/Disposal/Recycling Facility:	False
Generator of dangerous fuel waste:	False
Generator marketing to burner:	False
"Other marketers (i.e., blender, distributor, etc.)":	False
Utility boiler burner:	False
Industry boiler burner:	False
Industrial Furnace:	False
Smelter defferal:	False
Universal waste - batteries - generate:	False
Universal waste - thermostats - generate:	False
Universal waste - mercury - generate:	False
Universal waste - lamps - generate:	False

GREYHOUND LINES INC SEATTLE 780013 (Continued) **1001969546**

Universal waste - batteries - accumulate:	False
Universal waste - thermostats - accumulate:	False
Universal waste - mercury - accumulate:	False
Universal waste - lamps - accumulate:	False
Destination Facility for Universal Waste:	False
Off-specification used oil burner - utility boiler:	False
Off-specification used oil burner - industrial boiler:	False
Off-specification used oil burner - industrial furnace:	False
EPA ID:	WAD988497376
Facility Address 2:	Not reported
TAX REG NBR:	178048953
NAICS CD:	221111
BUSINESS TYPE:	Public Electric Utility
MAIL NAME:	SCL Environmental Affairs Rm 3316
MAIL ADDR LINE1:	PO Box 34023
MAIL CITY,ST,ZIP:	Seattle, WA 98124-4023
MAIL COUNTRY:	UNITED STATES
LEGAL ORG NAME:	Seattle City Light
LEGAL ORG TYPE:	Municipal
LEGAL ADDR LINE1:	PO Box 34023
LEGAL CITY,ST,ZIP:	Seattle, WA 98124-4023
LEGAL COUNTRY:	UNITED STATES
LEGAL PHONE NBR:	206-684-3000
LEGAL EFFECTIVE DATE:	03/01/2009
LAND ORG NAME:	Seattle City Light
LAND ORG TYPE:	Municipal
LAND PERSON NAME:	Not reported
LAND ADDR LINE1:	PO Box 34023
LAND CITY,ST,ZIP:	Seattle, WA 98124-4023
LAND COUNTRY:	UNITED STATES
LAND PHONE NBR:	206-684-3000
OPERATOR ORG NAME:	SCL Environmental Affairs Rm 3316
OPERATOR ORG TYPE:	Municipal
OPERATOR ADDR LINE1:	SCL Environmental Affairs Rm 3316
OPERATOR ADDR LINE2:	PO Box 34023
OPERATOR CITY,ST,ZIP:	Seattle, WA 98124-4023
OPERATOR COUNTRY:	UNITED STATES
OPERATOR PHONE NBR:	206-386-4585
OPERATOR EFFECTIVE DATE:	03/01/2009
SITE CONTACT NAME:	Allison Crowley
SITE CONTACT ADDR LINE1:	SCL Environmental Affairs Rm 3316
SITE CONTACT ADDR LINE2:	PO Box 34023
SITE CONTACT ZIP:	SEATTLE, WA 98124-4023
SITE CONTACT COUNTRY:	UNITED STATES
SITE CONTACT PHONE NBR:	206-684-3167
SITE CONTACT EMAIL:	allison.crowley@seattle.gov
FORM CONTACT NAME:	Karen Dinehart
FORM CONTACT ADDR LINE1:	PO Box 34023
FORM CONTACT CITY,ST,ZIP:	Seattle, WA 98124-4023
FORM CONTACT COUNTRY:	UNITED STATES
FORM CONTACT PHONE NBR:	206-386-4581
FORM CONTACT EMAIL:	karen.dinehart@seattle.gov
GEN STATUS CD:	SQG
MONTHLY GENERATION:	True
BATCH GENERATION:	False
ONE TIME GENERATION:	False
TRANSPORTS OWN WASTE:	False

GREYHOUND LINES INC SEATTLE 780013 (Continued) **1001969546**

TRANSPORTS OTHRS WASTE:	False
RECYCLER ONSITE:	False
TRANSFER FACILITY:	False
OTHER EXEMPTION:	Not reported
UW BATTERY GEN:	False
USED OIL TRANSPORTER:	False
USED OIL TRANSFER FACLTY:	False
USED OIL PROCESSOR:	False
USED OIL REREFINER:	False
USED OIL FUEL MRKTR DIRECTS SHPMNTS:	False
USED OIL FUEL MRKTR MEETS SPECS:	False

Facility Site ID Number:	89512719
SWC Desc:	Not reported
FWC Desc:	Not reported
Form Comm:	Not reported
Data Year:	Not reported
Permit by Rule:	False
Treatment by Generator:	False
Mixed radioactive waste:	False
Importer of hazardous waste:	False
Immediate recycler:	False
Treatment/Storage/Disposal/Recycling Facility:	False
Generator of dangerous fuel waste:	False
Generator marketing to burner:	False
"Other marketers (i.e., blender, distributor, etc.)":	False
Utility boiler burner:	False
Industry boiler burner:	False
Industrial Furnace:	False
Smelter defferal:	False
Universal waste - batteries - generate:	False
Universal waste - thermostats - generate:	False
Universal waste - mercury - generate:	False
Universal waste - lamps - generate:	False
Universal waste - batteries - accumulate:	False
Universal waste - thermostats - accumulate:	False
Universal waste - mercury - accumulate:	False
Universal waste - lamps - accumulate:	False
Destination Facility for Universal Waste:	False
Off-specification used oil burner - utility boiler:	False
Off-specification used oil burner - industrial boiler:	False
Off-specification used oil burner - industrial furnace:	False
EPA ID:	WAD988497376
Facility Address 2:	Not reported
TAX REG NBR:	601033019
NAICS CD:	48521
BUSINESS TYPE:	Transportation/ Maintenan
MAIL NAME:	Greyhound Lines Inc
MAIL ADDR LINE1:	PO Box 660362
MAIL ADDR LINE2:	MS 0084
MAIL CITY,ST,ZIP:	DALLAS, TX 75266-0362
MAIL COUNTRY:	UNITED STATES
LEGAL ORG NAME:	Greyhound Lines Inc
LEGAL ORG TYPE:	Private
LEGAL ADDR LINE1:	PO Box 660362
LEGAL ADDR LINE2:	MS 0084
LEGAL CITY,ST,ZIP:	DALLAS, TX 75266-0362

GREYHOUND LINES INC SEATTLE 780013 (Continued) **1001969546**

LEGAL COUNTRY:	UNITED STATES
LEGAL PHONE NBR:	(214)849-8149
LEGAL EFFECTIVE DATE:	06/11/1996
LAND ORG NAME:	Greyhound Lines Inc
LAND ORG TYPE:	Private
LAND PERSON NAME:	Not reported
LAND ADDR LINE1:	PO Box 660362
LAND ADDR LINE2:	MS 0084
LAND CITY,ST,ZIP:	DALLAS, TX 75266-0362
LAND COUNTRY:	UNITED STATES
LAND PHONE NBR:	(214)849-8149
OPERATOR ORG NAME:	Greyhound Lines Inc
OPERATOR ORG TYPE:	Private
OPERATOR ADDR LINE1:	PO Box 660362
OPERATOR ADDR LINE2:	MS 0084
OPERATOR CITY,ST,ZIP:	DALLAS, TX 75266-0362
OPERATOR COUNTRY:	UNITED STATES
OPERATOR PHONE NBR:	(214)849-8149
OPERATOR EFFECTIVE DATE:	06/11/1996
SITE CONTACT NAME:	Al Madaus
SITE CONTACT ADDR LINE1:	1250 DENNY WAY
SITE CONTACT ZIP:	SEATTLE, WA 98109-5403
SITE CONTACT COUNTRY:	UNITED STATES
SITE CONTACT PHONE NBR:	(206)628-5598
SITE CONTACT EMAIL:	Not reported
FORM CONTACT NAME:	Robert Richardson
FORM CONTACT ADDR LINE1:	350 N St Paul MS 0084
FORM CONTACT CITY,ST,ZIP:	DALLAS, TX 75201
FORM CONTACT COUNTRY:	UNITED STATES
FORM CONTACT PHONE NBR:	(214)849-8149
FORM CONTACT EMAIL:	roricha@greyhound.com
GEN STATUS CD:	SQG
MONTHLY GENERATION:	False
BATCH GENERATION:	False
ONE TIME GENERATION:	False
TRANSPORTS OWN WASTE:	False
TRANSPORTS OTHRS WASTE:	False
RECYCLER ONSITE:	False
TRANSFER FACILITY:	False
OTHER EXEMPTION:	Not reported
UW BATTERY GEN:	False
USED OIL TRANSPORTER:	False
USED OIL TRANSFER FACLTY:	False
USED OIL PROCESSOR:	False
USED OIL REREFINER:	False
USED OIL FUEL MRKTR DIRECTS SHPMNTS:	False
USED OIL FUEL MRKTR MEETS SPECS:	False

Facility Site ID Number:	89512719
SWC Desc:	Not reported
FWC Desc:	Not reported
Form Comm:	Not reported
Data Year:	Not reported
Permit by Rule:	No
Treatment by Generator:	No
Mixed radioactive waste:	No
Importer of hazardous waste:	No

GREYHOUND LINES INC SEATTLE 780013 (Continued) **1001969546**

Immediate recycler:	No
Treatment/Storage/Disposal/Recycling Facility:	No
Generator of dangerous fuel waste:	No
Generator marketing to burner:	No
"Other marketers (i.e., blender, distributor, etc.)":	No
Utility boiler burner:	No
Industry boiler burner:	No
Industrial Furnace:	No
Smelter defferal:	No
Universal waste - batteries - generate:	No
Universal waste - thermostats - generate:	No
Universal waste - mercury - generate:	No
Universal waste - lamps - generate:	No
Universal waste - batteries - accumulate:	No
Universal waste - thermostats - accumulate:	No
Universal waste - mercury - accumulate:	No
Universal waste - lamps - accumulate:	No
Destination Facility for Universal Waste:	No
Off-specification used oil burner - utility boiler:	No
Off-specification used oil burner - industrial boiler:	No
Off-specification used oil burner - industrial furnace:	No
EPA ID:	WAD988497376
Facility Address 2:	Not reported
TAX REG NBR:	601033019
NAICS CD:	48521
BUSINESS TYPE:	Transportation/ Maintenan
MAIL NAME:	Greyhound Lines Inc
MAIL ADDR LINE1:	PO Box 660362
MAIL ADDR LINE2:	MS 0084
MAIL CITY,ST,ZIP:	DALLAS, TX 75266-0362
MAIL COUNTRY:	UNITED STATES
LEGAL ORG NAME:	Greyhound Lines Inc
LEGAL ORG TYPE:	Private
LEGAL ADDR LINE1:	PO Box 660362
LEGAL ADDR LINE2:	MS 0084
LEGAL CITY,ST,ZIP:	DALLAS, TX 75266-0362
LEGAL COUNTRY:	UNITED STATES
LEGAL PHONE NBR:	(214)849-8149
LEGAL EFFECTIVE DATE:	06/11/1996
LAND ORG NAME:	Greyhound Lines Inc
LAND ORG TYPE:	Private
LAND PERSON NAME:	Not reported
LAND ADDR LINE1:	PO Box 660362
LAND ADDR LINE2:	MS 0084
LAND CITY,ST,ZIP:	DALLAS, TX 75266-0362
LAND COUNTRY:	UNITED STATES
LAND PHONE NBR:	(214)849-8149
OPERATOR ORG NAME:	Greyhound Lines Inc
OPERATOR ORG TYPE:	Private
OPERATOR ADDR LINE1:	PO Box 660362
OPERATOR ADDR LINE2:	MS 0084
OPERATOR CITY,ST,ZIP:	DALLAS, TX 75266-0362
OPERATOR COUNTRY:	UNITED STATES
OPERATOR PHONE NBR:	(214)849-8149
OPERATOR EFFECTIVE DATE:	06/11/1996
SITE CONTACT NAME:	Al Madaus
SITE CONTACT ADDR LINE1:	1250 DENNY WAY

GREYHOUND LINES INC SEATTLE 780013 (Continued) **1001969546**

SITE CONTACT ZIP:	SEATTLE, WA 98109-5403
SITE CONTACT COUNTRY:	UNITED STATES
SITE CONTACT PHONE NBR:	(206)628-5598
SITE CONTACT EMAIL:	Not reported
FORM CONTACT NAME:	Robert Richardson
FORM CONTACT ADDR LINE1:	350 N St Paul MS 0084
FORM CONTACT CITY,ST,ZIP:	DALLAS, TX 75201
FORM CONTACT COUNTRY:	UNITED STATES
FORM CONTACT PHONE NBR:	(214)849-8149
FORM CONTACT EMAIL:	roricha@greyhound.com
GEN STATUS CD:	SQG
MONTHLY GENERATION:	No
BATCH GENERATION:	Yes
ONE TIME GENERATION:	No
TRANSPORTS OWN WASTE:	No
TRANSPORTS OTHRS WASTE:	No
RECYCLER ONSITE:	No
TRANSFER FACILITY:	No
OTHER EXEMPTION:	Not reported
UW BATTERY GEN:	No
USED OIL TRANSPORTER:	No
USED OIL TRANSFER FACLTY:	No
USED OIL PROCESSOR:	No
USED OIL REREFINER:	No
USED OIL FUEL MRKTR DIRECTS SHPMNTS:	No
USED OIL FUEL MRKTR MEETS SPECS:	No

Click this hyperlink while viewing on your computer to access
1 additional WA MANIFEST: record(s) in the EDR Site Report.

SPILLS:

Facility ID:	545563
Medium:	Not reported
Material Desc:	PETROLEUM - DIESEL FUEL
Material Qty:	Not reported
Material Units:	Not reported
Date Received:	01/05/2005
Contact Name:	Not reported
Incident Date:	Not reported

Facility ID:	512791
Medium:	Not reported
Material Desc:	PETROLEUM - DIESEL FUEL
Material Qty:	50
Material Units:	GALLON
Date Received:	08/04/2000
Contact Name:	GREYHOUND LINES
Incident Date:	Not reported

Facility ID:	538262
Medium:	Not reported
Material Desc:	WASTE WATER
Material Qty:	200
Material Units:	GALLON
Date Received:	01/08/2004
Contact Name:	Not reported
Incident Date:	Not reported

GREYHOUND LINES INC SEATTLE 780013 (Continued) **1001969546**

ICR:

Date Ecology Received Report:	02/13/98
Contaminants Found at Site:	Petroleum products
Media Contaminated:	Groundwater, Soil
Waste Management:	Tank
Region:	North Western
Type of Report Ecology Received:	Interim cleanup report
Site Register Issue:	98-01
County Code:	17
Contact:	Not reported
Report Title:	Not reported

Date Ecology Received Report:	12/26/97
Contaminants Found at Site:	Petroleum products
Media Contaminated:	Groundwater, Soil
Waste Management:	Tank
Region:	North Western
Type of Report Ecology Received:	Interim cleanup report
Site Register Issue:	98-01
County Code:	17
Contact:	Not reported
Report Title:	Not reported

Date Ecology Received Report:	11/24/97
Contaminants Found at Site:	Petroleum products
Media Contaminated:	Groundwater, Soil
Waste Management:	Tank
Region:	North Western
Type of Report Ecology Received:	Interim cleanup report
Site Register Issue:	98-01
County Code:	17
Contact:	Not reported
Report Title:	Not reported

Date Ecology Received Report:	10/14/97
Contaminants Found at Site:	Petroleum products
Media Contaminated:	Groundwater, Soil
Waste Management:	Tank
Region:	North Western
Type of Report Ecology Received:	Interim cleanup report
Site Register Issue:	98-01
County Code:	17
Contact:	Not reported
Report Title:	Not reported

Date Ecology Received Report:	09/15/97
Contaminants Found at Site:	Petroleum products
Media Contaminated:	Groundwater, Soil
Waste Management:	Tank
Region:	North Western
Type of Report Ecology Received:	Interim cleanup report
Site Register Issue:	98-01
County Code:	17
Contact:	Not reported
Report Title:	Not reported

Date Ecology Received Report:	07/25/97

GREYHOUND LINES INC SEATTLE 780013 (Continued) **1001969546**

Contaminants Found at Site: Petroleum products
Media Contaminated: Groundwater, Soil
Waste Management: Tank
Region: North Western
Type of Report Ecology Received: Interim cleanup report
Site Register Issue: 98-01
County Code: 17
Contact: Not reported
Report Title: Not reported

Date Ecology Received Report: 06/23/97
Contaminants Found at Site: Petroleum products
Media Contaminated: Groundwater, Soil
Waste Management: Tank
Region: North Western
Type of Report Ecology Received: Interim cleanup report
Site Register Issue: 98-01
County Code: 17
Contact: Not reported
Report Title: Not reported

Date Ecology Received Report: 06/12/97
Contaminants Found at Site: Petroleum products
Media Contaminated: Groundwater, Soil
Waste Management: Tank
Region: North Western
Type of Report Ecology Received: Interim cleanup report
Site Register Issue: 98-01
County Code: 17
Contact: Not reported
Report Title: Not reported

Date Ecology Received Report: 06/03/97
Contaminants Found at Site: Petroleum products
Media Contaminated: Groundwater, Soil
Waste Management: Tank
Region: North Western
Type of Report Ecology Received: Interim cleanup report
Site Register Issue: 98-01
County Code: 17
Contact: Not reported
Report Title: Not reported

Date Ecology Received Report: 04/28/97
Contaminants Found at Site: Petroleum products
Media Contaminated: Groundwater, Soil
Waste Management: Tank
Region: North Western
Type of Report Ecology Received: Interim cleanup report
Site Register Issue: 98-01
County Code: 17
Contact: Not reported
Report Title: Not reported

Date Ecology Received Report: 03/31/97
Contaminants Found at Site: Petroleum products
Media Contaminated: Groundwater, Soil

GREYHOUND LINES INC SEATTLE 780013 (Continued) **1001969546**

Waste Management: Tank
Region: North Western
Type of Report Ecology Received: Interim cleanup report
Site Register Issue: 98-01
County Code: 17
Contact: Not reported
Report Title: Not reported

Date Ecology Received Report: 03/04/97
Contaminants Found at Site: Petroleum products
Media Contaminated: Groundwater, Soil
Waste Management: Tank
Region: North Western
Type of Report Ecology Received: Interim cleanup report
Site Register Issue: 98-01
County Code: 17
Contact: Not reported
Report Title: Not reported

Date Ecology Received Report: 02/08/99
Contaminants Found at Site: Petroleum products
Media Contaminated: Groundwater, Soil
Waste Management: Tank
Region: North Western
Type of Report Ecology Received: Interim cleanup report
Site Register Issue: 98-13
County Code: 17
Contact: Not reported
Report Title: Not reported

Date Ecology Received Report: 01/09/99
Contaminants Found at Site: Petroleum products
Media Contaminated: Groundwater, Soil
Waste Management: Tank
Region: North Western
Type of Report Ecology Received: Interim cleanup report
Site Register Issue: 98-13
County Code: 17
Contact: Not reported
Report Title: Not reported

Date Ecology Received Report: 01/19/99
Contaminants Found at Site: Petroleum products
Media Contaminated: Groundwater, Soil
Waste Management: Tank
Region: North Western
Type of Report Ecology Received: Interim cleanup report
Site Register Issue: 98-13
County Code: 17
Contact: Not reported
Report Title: Not reported

Date Ecology Received Report: 10/13/98
Contaminants Found at Site: Petroleum products
Media Contaminated: Groundwater, Soil
Waste Management: Tank
Region: North Western

GREYHOUND LINES INC SEATTLE 780013 (Continued) **1001969546**

Type of Report Ecology Received: Interim cleanup report
Site Register Issue: 98-13
County Code: 17
Contact: Not reported
Report Title: Not reported

Date Ecology Received Report: 09/14/98
Contaminants Found at Site: Petroleum products
Media Contaminated: Groundwater, Soil
Waste Management: Tank
Region: North Western
Type of Report Ecology Received: Interim cleanup report
Site Register Issue: 98-13
County Code: 17
Contact: Not reported
Report Title: Not reported

Date Ecology Received Report: 08/03/98
Contaminants Found at Site: Petroleum products
Media Contaminated: Groundwater, Soil
Waste Management: Tank
Region: North Western
Type of Report Ecology Received: Interim cleanup report
Site Register Issue: 98-13
County Code: 17
Contact: Not reported
Report Title: Not reported

Date Ecology Received Report: 06/22/98
Contaminants Found at Site: Petroleum products
Media Contaminated: Groundwater, Soil
Waste Management: Tank
Region: North Western
Type of Report Ecology Received: Interim cleanup report
Site Register Issue: 98-13
County Code: 17
Contact: Not reported
Report Title: Not reported

Date Ecology Received Report: 06/11/98
Contaminants Found at Site: Petroleum products
Media Contaminated: Groundwater, Soil
Waste Management: Tank
Region: North Western
Type of Report Ecology Received: Interim cleanup report
Site Register Issue: 98-13
County Code: 17
Contact: Not reported
Report Title: Not reported

Date Ecology Received Report: 04/20/98
Contaminants Found at Site: Petroleum products
Media Contaminated: Groundwater, Soil
Waste Management: Tank
Region: North Western
Type of Report Ecology Received: Interim cleanup report
Site Register Issue: 98-13

GREYHOUND LINES INC SEATTLE 780013 (Continued) **1001969546**

County Code:	17
Contact:	Not reported
Report Title:	Not reported
Date Ecology Received Report:	03/16/98
Contaminants Found at Site:	Petroleum products
Media Contaminated:	Groundwater, Soil
Waste Management:	Tank
Region:	North Western
Type of Report Ecology Received:	Interim cleanup report
Site Register Issue:	98-13
County Code:	17
Contact:	Not reported
Report Title:	Not reported
Date Ecology Received Report:	05/20/99
Contaminants Found at Site:	Petroleum products
Media Contaminated:	Groundwater, Soil
Waste Management:	Tank
Region:	North Western
Type of Report Ecology Received:	Interim cleanup report
Site Register Issue:	98-16
County Code:	17
Contact:	Not reported
Report Title:	Not reported
Date Ecology Received Report:	04/26/99
Contaminants Found at Site:	Petroleum products
Media Contaminated:	Groundwater, Soil
Waste Management:	Tank
Region:	North Western
Type of Report Ecology Received:	Interim cleanup report
Site Register Issue:	98-15
County Code:	17
Contact:	Not reported
Report Title:	Not reported
Date Ecology Received Report:	07/06/99
Contaminants Found at Site:	Petroleum products
Media Contaminated:	Groundwater, Soil
Waste Management:	Tank
Region:	North Western
Type of Report Ecology Received:	Interim cleanup report
Site Register Issue:	98-17
County Code:	17
Contact:	Not reported
Report Title:	Not reported
Date Ecology Received Report:	09/20/99
Contaminants Found at Site:	Petroleum products
Media Contaminated:	Groundwater, Soil
Waste Management:	Tank
Region:	North Western
Type of Report Ecology Received:	Interim cleanup report
Site Register Issue:	98-18
County Code:	17
Contact:	Not reported

GREYHOUND LINES INC SEATTLE 780013 (Continued) **1001969546**

Report Title: Not reported

Date Ecology Received Report: 09/10/99
Contaminants Found at Site: Petroleum products
Media Contaminated: Groundwater, Soil
Waste Management: Tank
Region: North Western
Type of Report Ecology Received: Interim cleanup report
Site Register Issue: 98-18
County Code: 17
Contact: Not reported
Report Title: Not reported

Date Ecology Received Report: 12/13/99
Contaminants Found at Site: Petroleum products
Media Contaminated: Groundwater, Soil
Waste Management: Tank
Region: North Western
Type of Report Ecology Received: Interim cleanup report
Site Register Issue: 98-21
County Code: 17
Contact: Not reported
Report Title: Not reported

Date Ecology Received Report: 11/22/99
Contaminants Found at Site: Petroleum products
Media Contaminated: Groundwater, Soil
Waste Management: Tank
Region: North Western
Type of Report Ecology Received: Interim cleanup report
Site Register Issue: 98-21
County Code: 17
Contact: Not reported
Report Title: Not reported

Date Ecology Received Report: 02/25/00
Contaminants Found at Site: Petroleum products
Media Contaminated: Groundwater, Soil
Waste Management: Tank
Region: North Western
Type of Report Ecology Received: Interim cleanup report
Site Register Issue: 98-23
County Code: 17
Contact: Not reported
Report Title: Not reported

Date Ecology Received Report: 01/25/00
Contaminants Found at Site: Petroleum products
Media Contaminated: Groundwater, Soil
Waste Management: Tank
Region: North Western
Type of Report Ecology Received: Interim cleanup report
Site Register Issue: 98-23
County Code: 17
Contact: Not reported
Report Title: Not reported

GREYHOUND LINES INC SEATTLE 780013 (Continued) **1001969546**

Date Ecology Received Report: 04/16/93
Contaminants Found at Site: Petroleum products
Media Contaminated: Groundwater, Soil
Waste Management: Tank
Region: North Western
Type of Report Ecology Received: Interim cleanup report
Site Register Issue: 92-49
County Code: 17
Contact: Not reported
Report Title: Not reported

Date Ecology Received Report: 06/13/93
Contaminants Found at Site: Petroleum products
Media Contaminated: Groundwater, Soil
Waste Management: Tank
Region: North Western
Type of Report Ecology Received: Interim cleanup report
Site Register Issue: 93-06
County Code: 17
Contact: Not reported
Report Title: Not reported

Date Ecology Received Report: 06/17/93
Contaminants Found at Site: Petroleum products
Media Contaminated: Groundwater, Soil
Waste Management: Tank
Region: North Western
Type of Report Ecology Received: Interim cleanup report
Site Register Issue: 93-04
County Code: 17
Contact: Not reported
Report Title: Not reported

Date Ecology Received Report: 06/22/93
Contaminants Found at Site: Petroleum products
Media Contaminated: Groundwater, Soil
Waste Management: Tank
Region: North Western
Type of Report Ecology Received: Interim cleanup report
Site Register Issue: 93-06
County Code: 17
Contact: Not reported
Report Title: Not reported

Date Ecology Received Report: 12/07/93
Contaminants Found at Site: Petroleum products
Media Contaminated: Groundwater, Soil
Waste Management: Tank
Region: North Western
Type of Report Ecology Received: Interim cleanup report
Site Register Issue: 93-13
County Code: 17
Contact: Not reported
Report Title: Not reported

Date Ecology Received Report: 01/19/94
Contaminants Found at Site: Petroleum products

GREYHOUND LINES INC SEATTLE 780013 (Continued) **1001969546**

Media Contaminated: Groundwater, Soil
Waste Management: Tank
Region: North Western
Type of Report Ecology Received: Interim cleanup report
Site Register Issue: 93-20
County Code: 17
Contact: Not reported
Report Title: Not reported

Date Ecology Received Report: 02/14/94
Contaminants Found at Site: Petroleum products
Media Contaminated: Groundwater, Soil
Waste Management: Tank
Region: North Western
Type of Report Ecology Received: Interim cleanup report
Site Register Issue: 93-20
County Code: 17
Contact: Not reported
Report Title: Not reported

Date Ecology Received Report: 03/18/94
Contaminants Found at Site: Petroleum products
Media Contaminated: Groundwater, Soil
Waste Management: Tank
Region: North Western
Type of Report Ecology Received: Interim cleanup report
Site Register Issue: 93-21
County Code: 17
Contact: Not reported
Report Title: Not reported

Date Ecology Received Report: 04/21/94
Contaminants Found at Site: Petroleum products
Media Contaminated: Groundwater, Soil
Waste Management: Tank
Region: North Western
Type of Report Ecology Received: Interim cleanup report
Site Register Issue: 93-23
County Code: 17
Contact: Not reported
Report Title: Not reported

Date Ecology Received Report: 05/23/94
Contaminants Found at Site: Petroleum products
Media Contaminated: Groundwater, Soil
Waste Management: Tank
Region: North Western
Type of Report Ecology Received: Interim cleanup report
Site Register Issue: 93-27
County Code: 17
Contact: Not reported
Report Title: Not reported

Date Ecology Received Report: 06/14/94
Contaminants Found at Site: Petroleum products
Media Contaminated: Groundwater, Soil
Waste Management: Tank

GREYHOUND LINES INC SEATTLE 780013 (Continued) **1001969546**

Region: North Western
Type of Report Ecology Received: Interim cleanup report
Site Register Issue: 93-27
County Code: 17
Contact: Not reported
Report Title: Not reported

Date Ecology Received Report: 07/25/94
Contaminants Found at Site: Petroleum products
Media Contaminated: Groundwater, Soil
Waste Management: Tank
Region: North Western
Type of Report Ecology Received: Interim cleanup report
Site Register Issue: 93-30
County Code: 17
Contact: Not reported
Report Title: Not reported

Date Ecology Received Report: 08/15/94
Contaminants Found at Site: Petroleum products
Media Contaminated: Groundwater, Soil
Waste Management: Tank
Region: North Western
Type of Report Ecology Received: Interim cleanup report
Site Register Issue: 93-33
County Code: 17
Contact: Not reported
Report Title: Not reported

Date Ecology Received Report: 09/06/94
Contaminants Found at Site: Petroleum products
Media Contaminated: Groundwater
Waste Management: Tank
Region: North Western
Type of Report Ecology Received: Interim cleanup report
Site Register Issue: 93-35
County Code: 17
Contact: Not reported
Report Title: Not reported

Date Ecology Received Report: 10/11/94
Contaminants Found at Site: Petroleum products
Media Contaminated: Groundwater, Soil
Waste Management: Tank
Region: North Western
Type of Report Ecology Received: Interim cleanup report
Site Register Issue: 93-36
County Code: 17
Contact: Not reported
Report Title: Not reported

Date Ecology Received Report: 11/14/94
Contaminants Found at Site: Petroleum products
Media Contaminated: Groundwater, Soil
Waste Management: Tank
Region: North Western
Type of Report Ecology Received: Interim cleanup report

GREYHOUND LINES INC SEATTLE 780013 (Continued) **1001969546**

Site Register Issue: 93-39
County Code: 17
Contact: Not reported
Report Title: Not reported

Date Ecology Received Report: 12/12/94
Contaminants Found at Site: Petroleum products
Media Contaminated: Groundwater, Soil
Waste Management: Tank
Region: North Western
Type of Report Ecology Received: Interim cleanup report
Site Register Issue: 93-41
County Code: 17
Contact: Not reported
Report Title: Not reported

Date Ecology Received Report: 01/23/95
Contaminants Found at Site: Petroleum products
Media Contaminated: Groundwater, Soil
Waste Management: Tank
Region: North Western
Type of Report Ecology Received: Interim cleanup report
Site Register Issue: 93-48
County Code: 17
Contact: Not reported
Report Title: Not reported

Date Ecology Received Report: 02/06/95
Contaminants Found at Site: Petroleum products
Media Contaminated: Groundwater, Soil
Waste Management: Tank
Region: North Western
Type of Report Ecology Received: Interim cleanup report
Site Register Issue: 93-48
County Code: 17
Contact: Not reported
Report Title: Not reported

Date Ecology Received Report: 02/21/95
Contaminants Found at Site: Petroleum products
Media Contaminated: Groundwater, Soil
Waste Management: Tank
Region: North Western
Type of Report Ecology Received: Interim cleanup report
Site Register Issue: 93-45
County Code: 17
Contact: Not reported
Report Title: Not reported

Date Ecology Received Report: 05/26/95
Contaminants Found at Site: Petroleum products
Media Contaminated: Groundwater, Soil
Waste Management: Tank
Region: North Western
Type of Report Ecology Received: Interim cleanup report
Site Register Issue: 94-03
County Code: 17

GREYHOUND LINES INC SEATTLE 780013 (Continued) **1001969546**

Contact: Not reported
Report Title: Not reported

Date Ecology Received Report: 06/19/95
Contaminants Found at Site: Petroleum products
Media Contaminated: Groundwater, Soil
Waste Management: Tank
Region: North Western
Type of Report Ecology Received: Interim cleanup report
Site Register Issue: 94-05
County Code: 17
Contact: Not reported
Report Title: Not reported

Date Ecology Received Report: 07/24/95
Contaminants Found at Site: Petroleum products
Media Contaminated: Groundwater, Soil
Waste Management: Tank
Region: North Western
Type of Report Ecology Received: Interim cleanup report
Site Register Issue: 94-05
County Code: 17
Contact: Not reported
Report Title: Not reported

Date Ecology Received Report: 09/05/95
Contaminants Found at Site: Petroleum products
Media Contaminated: Groundwater, Soil
Waste Management: Tank
Region: North Western
Type of Report Ecology Received: Interim cleanup report
Site Register Issue: 94-13
County Code: 17
Contact: Not reported
Report Title: Not reported

Date Ecology Received Report: 10/02/95
Contaminants Found at Site: Petroleum products
Media Contaminated: Groundwater, Soil
Waste Management: Tank
Region: North Western
Type of Report Ecology Received: Interim cleanup report
Site Register Issue: 94-13
County Code: 17
Contact: Not reported
Report Title: Not reported

Date Ecology Received Report: 10/27/95
Contaminants Found at Site: Petroleum products
Media Contaminated: Groundwater, Soil
Waste Management: Tank
Region: North Western
Type of Report Ecology Received: Interim cleanup report
Site Register Issue: 94-15
County Code: 17
Contact: Not reported
Report Title: Not reported

GREYHOUND LINES INC SEATTLE 780013 (Continued) **1001969546**

Date Ecology Received Report: 11/02/95
Contaminants Found at Site: Petroleum products
Media Contaminated: Groundwater, Soil
Waste Management: Tank
Region: North Western
Type of Report Ecology Received: Interim cleanup report
Site Register Issue: 94-15
County Code: 17
Contact: Not reported
Report Title: Not reported

Date Ecology Received Report: 11/03/95
Contaminants Found at Site: Petroleum products
Media Contaminated: Groundwater, Soil
Waste Management: Tank
Region: North Western
Type of Report Ecology Received: Interim cleanup report
Site Register Issue: 94-15
County Code: 17
Contact: Not reported
Report Title: Not reported

Date Ecology Received Report: 07/06/92
Contaminants Found at Site: Petroleum products
Media Contaminated: Groundwater, Soil
Waste Management: Tank
Region: North Western
Type of Report Ecology Received: Interim cleanup report
Site Register Issue: 92-29
County Code: 17
Contact: Not reported
Report Title: Not reported

Date Ecology Received Report: 04/10/95
Contaminants Found at Site: Petroleum products
Media Contaminated: Groundwater, Soil
Waste Management: Tank
Region: North Western
Type of Report Ecology Received: Interim cleanup report
Site Register Issue: 93-49
County Code: 17
Contact: Not reported
Report Title: Not reported

Date Ecology Received Report: 06/01/92
Contaminants Found at Site: Petroleum products
Media Contaminated: Groundwater, Soil
Waste Management: Tank
Region: North Western
Type of Report Ecology Received: Interim cleanup report
Site Register Issue: 92-25
County Code: 17
Contact: Not reported
Report Title: Not reported

Date Ecology Received Report: 05/14/93
Contaminants Found at Site: Petroleum products

GREYHOUND LINES INC SEATTLE 780013 (Continued) **1001969546**

Media Contaminated:	Groundwater, Soil
Waste Management:	Tank
Region:	North Western
Type of Report Ecology Received:	Interim cleanup report
Site Register Issue:	92-52
County Code:	17
Contact:	Not reported
Report Title:	Not reported

Date Ecology Received Report:	10/08/91
Contaminants Found at Site:	Petroleum products
Media Contaminated:	Groundwater, Soil
Waste Management:	Tank
Region:	North Western
Type of Report Ecology Received:	Interim cleanup report
Site Register Issue:	92-08
County Code:	17
Contact:	Not reported
Report Title:	Not reported

Date Ecology Received Report:	03/03/92
Contaminants Found at Site:	Petroleum products
Media Contaminated:	Groundwater, Soil
Waste Management:	Tank
Region:	North Western
Type of Report Ecology Received:	Interim cleanup report
Site Register Issue:	92-19
County Code:	17
Contact:	Not reported
Report Title:	Not reported

Date Ecology Received Report:	03/25/92
Contaminants Found at Site:	Petroleum products
Media Contaminated:	Groundwater, Soil
Waste Management:	Tank
Region:	North Western
Type of Report Ecology Received:	Interim cleanup report
Site Register Issue:	92-20
County Code:	17
Contact:	Not reported
Report Title:	Not reported

Date Ecology Received Report:	04/16/92
Contaminants Found at Site:	Petroleum products
Media Contaminated:	Groundwater, Soil
Waste Management:	Tank
Region:	North Western
Type of Report Ecology Received:	Interim cleanup report
Site Register Issue:	92-22
County Code:	17
Contact:	Not reported
Report Title:	Not reported

Date Ecology Received Report:	05/03/91
Contaminants Found at Site:	Petroleum products
Media Contaminated:	Groundwater, Soil
Waste Management:	Tank

GREYHOUND LINES INC SEATTLE 780013 (Continued) **1001969546**

Region:	North Western
Type of Report Ecology Received:	Not reported
Site Register Issue:	91-29
County Code:	17
Contact:	Not reported
Report Title:	Not reported
Date Ecology Received Report:	/ /
Contaminants Found at Site:	Petroleum products
Media Contaminated:	Groundwater, Soil
Waste Management:	Tank
Region:	North Western
Type of Report Ecology Received:	Interim cleanup report
Site Register Issue:	93-17
County Code:	17
Contact:	Not reported
Report Title:	Not reported
Date Ecology Received Report:	08/13/92
Contaminants Found at Site:	Petroleum products
Media Contaminated:	Groundwater, Soil
Waste Management:	Tank
Region:	North Western
Type of Report Ecology Received:	Interim cleanup report
Site Register Issue:	92-33
County Code:	17
Contact:	Not reported
Report Title:	Not reported
Date Ecology Received Report:	08/31/92
Contaminants Found at Site:	Petroleum products
Media Contaminated:	Groundwater, Soil
Waste Management:	Tank
Region:	North Western
Type of Report Ecology Received:	Interim cleanup report
Site Register Issue:	92-33
County Code:	17
Contact:	Not reported
Report Title:	Not reported
Date Ecology Received Report:	10/13/92
Contaminants Found at Site:	Petroleum products
Media Contaminated:	Groundwater, Soil
Waste Management:	Tank
Region:	North Western
Type of Report Ecology Received:	Interim cleanup report
Site Register Issue:	92-35
County Code:	17
Contact:	Not reported
Report Title:	Not reported
Date Ecology Received Report:	10/28/92
Contaminants Found at Site:	Petroleum products
Media Contaminated:	Groundwater, Soil
Waste Management:	Tank
Region:	North Western
Type of Report Ecology Received:	Interim cleanup report

GREYHOUND LINES INC SEATTLE 780013 (Continued) **1001969546**

Site Register Issue: 92-38
County Code: 17
Contact: Not reported
Report Title: Not reported

Date Ecology Received Report: 11/16/92
Contaminants Found at Site: Petroleum products
Media Contaminated: Groundwater, Soil
Waste Management: Tank
Region: North Western
Type of Report Ecology Received: Interim cleanup report
Site Register Issue: 92-38
County Code: 17
Contact: Not reported
Report Title: Not reported

Date Ecology Received Report: 02/23/93
Contaminants Found at Site: Petroleum products
Media Contaminated: Groundwater, Soil
Waste Management: Tank
Region: North Western
Type of Report Ecology Received: Interim cleanup report
Site Register Issue: 92-45
County Code: 17
Contact: Not reported
Report Title: Not reported

Date Ecology Received Report: 03/12/93
Contaminants Found at Site: Petroleum products
Media Contaminated: Groundwater, Soil
Waste Management: Tank
Region: North Western
Type of Report Ecology Received: Interim cleanup report
Site Register Issue: 92-50
County Code: 17
Contact: Not reported
Report Title: Not reported

Date Ecology Received Report: 03/26/96
Contaminants Found at Site: Petroleum products
Media Contaminated: Groundwater, Soil
Waste Management: Tank
Region: North Western
Type of Report Ecology Received: Interim cleanup report
Site Register Issue: 94-25
County Code: 17
Contact: Not reported
Report Title: Not reported

Date Ecology Received Report: 03/04/96
Contaminants Found at Site: Petroleum products
Media Contaminated: Groundwater, Soil
Waste Management: Tank
Region: North Western
Type of Report Ecology Received: Interim cleanup report
Site Register Issue: 94-25
County Code: 17

GREYHOUND LINES INC SEATTLE 780013 (Continued) **1001969546**

Contact:	Not reported
Report Title:	Not reported
Date Ecology Received Report:	02/09/96
Contaminants Found at Site:	Petroleum products
Media Contaminated:	Groundwater, Soil
Waste Management:	Tank
Region:	North Western
Type of Report Ecology Received:	Interim cleanup report
Site Register Issue:	94-25
County Code:	17
Contact:	Not reported
Report Title:	Not reported
Date Ecology Received Report:	12/18/95
Contaminants Found at Site:	Petroleum products
Media Contaminated:	Groundwater, Soil
Waste Management:	Tank
Region:	North Western
Type of Report Ecology Received:	Interim cleanup report
Site Register Issue:	94-25
County Code:	17
Contact:	Not reported
Report Title:	Not reported
Date Ecology Received Report:	12/12/95
Contaminants Found at Site:	Petroleum products
Media Contaminated:	Groundwater, Soil
Waste Management:	Tank
Region:	North Western
Type of Report Ecology Received:	Interim cleanup report
Site Register Issue:	94-25
County Code:	17
Contact:	Not reported
Report Title:	Not reported
Date Ecology Received Report:	10/12/01
Contaminants Found at Site:	Petroleum products
Media Contaminated:	Groundwater, Soil
Waste Management:	Tank
Region:	North Western
Type of Report Ecology Received:	Interim cleanup report
Site Register Issue:	98-41
County Code:	17
Contact:	Not reported
Report Title:	Ground Water Monitoring Monthly - July 2001
Date Ecology Received Report:	04/23/01
Contaminants Found at Site:	Petroleum products
Media Contaminated:	Groundwater, Soil
Waste Management:	Tank
Region:	North Western
Type of Report Ecology Received:	Interim cleanup report
Site Register Issue:	98-36
County Code:	17
Contact:	Not reported
Report Title:	Monitoring - March 2001

GREYHOUND LINES INC SEATTLE 780013 (Continued) **1001969546**

Date Ecology Received Report: 05/24/96
Contaminants Found at Site: Petroleum products
Media Contaminated: Groundwater, Soil
Waste Management: Tank
Region: North Western
Type of Report Ecology Received: Interim cleanup report
Site Register Issue: 94-40
County Code: 17
Contact: Not reported
Report Title: Not reported

Date Ecology Received Report: 04/29/96
Contaminants Found at Site: Petroleum products
Media Contaminated: Groundwater, Soil
Waste Management: Tank
Region: North Western
Type of Report Ecology Received: Interim cleanup report
Site Register Issue: 94-40
County Code: 17
Contact: Not reported
Report Title: Not reported

Date Ecology Received Report: 11/01/96
Contaminants Found at Site: Petroleum products
Media Contaminated: Groundwater, Soil
Waste Management: Tank
Region: North Western
Type of Report Ecology Received: Interim cleanup report
Site Register Issue: 94-40
County Code: 17
Contact: Not reported
Report Title: Not reported

Date Ecology Received Report: 10/21/96
Contaminants Found at Site: Petroleum products
Media Contaminated: Groundwater, Soil
Waste Management: Tank
Region: North Western
Type of Report Ecology Received: Interim cleanup report
Site Register Issue: 94-40
County Code: 17
Contact: Not reported
Report Title: Not reported

Date Ecology Received Report: 07/22/96
Contaminants Found at Site: Petroleum products
Media Contaminated: Groundwater, Soil
Waste Management: Tank
Region: North Western
Type of Report Ecology Received: Interim cleanup report
Site Register Issue: 94-40
County Code: 17
Contact: Not reported
Report Title: Not reported

Date Ecology Received Report: 08/26/96
Contaminants Found at Site: Petroleum products

GREYHOUND LINES INC SEATTLE 780013 (Continued) **1001969546**

Media Contaminated:	Groundwater, Soil
Waste Management:	Tank
Region:	North Western
Type of Report Ecology Received:	Interim cleanup report
Site Register Issue:	94-40
County Code:	17
Contact:	Not reported
Report Title:	Not reported

Date Ecology Received Report:	07/01/96
Contaminants Found at Site:	Petroleum products
Media Contaminated:	Groundwater, Soil
Waste Management:	Tank
Region:	North Western
Type of Report Ecology Received:	Interim cleanup report
Site Register Issue:	94-40
County Code:	17
Contact:	Not reported
Report Title:	Not reported

Date Ecology Received Report:	09/26/96
Contaminants Found at Site:	Petroleum products
Media Contaminated:	Groundwater, Soil
Waste Management:	Tank
Region:	North Western
Type of Report Ecology Received:	Interim cleanup report
Site Register Issue:	94-40
County Code:	17
Contact:	Not reported
Report Title:	Not reported

Date Ecology Received Report:	07/27/00
Contaminants Found at Site:	Petroleum products
Media Contaminated:	Groundwater, Soil
Waste Management:	Tank
Region:	North Western
Type of Report Ecology Received:	Interim cleanup report
Site Register Issue:	98-28
County Code:	17
Contact:	Not reported
Report Title:	June 2000 Monthly Ground Water Monitoring

Date Ecology Received Report:	07/27/00
Contaminants Found at Site:	Petroleum products
Media Contaminated:	Groundwater, Soil
Waste Management:	Tank
Region:	North Western
Type of Report Ecology Received:	Interim cleanup report
Site Register Issue:	98-28
County Code:	17
Contact:	Not reported
Report Title:	May 2000 Monthly Ground Water Monitoring

Date Ecology Received Report:	05/22/00
Contaminants Found at Site:	Petroleum products
Media Contaminated:	Groundwater, Soil
Waste Management:	Tank

GREYHOUND LINES INC SEATTLE 780013 (Continued) **1001969546**

Region:	North Western
Type of Report Ecology Received:	Interim cleanup report
Site Register Issue:	98-28
County Code:	17
Contact:	Not reported
Report Title:	April 2000 Ground Water Monitoring
Date Ecology Received Report:	05/22/00
Contaminants Found at Site:	Petroleum products
Media Contaminated:	Groundwater, Soil
Waste Management:	Tank
Region:	North Western
Type of Report Ecology Received:	Interim cleanup report
Site Register Issue:	98-28
County Code:	17
Contact:	Not reported
Report Title:	March 2000 Ground Water Monitoring
Date Ecology Received Report:	05/22/00
Contaminants Found at Site:	Petroleum products
Media Contaminated:	Groundwater, Soil
Waste Management:	Tank
Region:	North Western
Type of Report Ecology Received:	Interim cleanup report
Site Register Issue:	98-28
County Code:	17
Contact:	Not reported
Report Title:	February 2000 Ground Water Monitoring
Date Ecology Received Report:	05/22/00
Contaminants Found at Site:	Petroleum products
Media Contaminated:	Groundwater, Soil
Waste Management:	Tank
Region:	North Western
Type of Report Ecology Received:	Interim cleanup report
Site Register Issue:	98-28
County Code:	17
Contact:	Not reported
Report Title:	January 2000 Ground Water Monitoring
Date Ecology Received Report:	06/12/01
Contaminants Found at Site:	Petroleum products
Media Contaminated:	Groundwater, Soil
Waste Management:	Tank
Region:	North Western
Type of Report Ecology Received:	Interim cleanup report
Site Register Issue:	98-38
County Code:	17
Contact:	Not reported
Report Title:	Monitoring - May 2001
Date Ecology Received Report:	09/04/01
Contaminants Found at Site:	Petroleum products
Media Contaminated:	Groundwater, Soil
Waste Management:	Tank
Region:	North Western
Type of Report Ecology Received:	Interim cleanup report

GREYHOUND LINES INC SEATTLE 780013 (Continued) **1001969546**

Site Register Issue:	98-40
County Code:	17
Contact:	Not reported
Report Title:	Sampling - June 2001
Date Ecology Received Report:	01/14/02
Contaminants Found at Site:	Petroleum products
Media Contaminated:	Groundwater, Soil
Waste Management:	Tank
Region:	North Western
Type of Report Ecology Received:	Interim cleanup report
Site Register Issue:	98-44
County Code:	17
Contact:	Not reported
Report Title:	September 2001 Monthly Report
Date Ecology Received Report:	01/14/02
Contaminants Found at Site:	Petroleum products
Media Contaminated:	Groundwater, Soil
Waste Management:	Tank
Region:	North Western
Type of Report Ecology Received:	Interim cleanup report
Site Register Issue:	98-44
County Code:	17
Contact:	Not reported
Report Title:	October 2001 Monthly Report
Date Ecology Received Report:	01/14/02
Contaminants Found at Site:	Petroleum products
Media Contaminated:	Groundwater, Soil
Waste Management:	Tank
Region:	North Western
Type of Report Ecology Received:	Interim cleanup report
Site Register Issue:	98-44
County Code:	17
Contact:	Not reported
Report Title:	November 2001 Monthly Report
Date Ecology Received Report:	01/28/02
Contaminants Found at Site:	Petroleum products
Media Contaminated:	Groundwater, Soil
Waste Management:	Tank
Region:	North Western
Type of Report Ecology Received:	Interim cleanup report
Site Register Issue:	98-45
County Code:	17
Contact:	Not reported
Report Title:	December 2001 Monthly Monitoring Report
Date Ecology Received Report:	01/28/02
Contaminants Found at Site:	Petroleum products
Media Contaminated:	Groundwater, Soil
Waste Management:	Tank
Region:	North Western
Type of Report Ecology Received:	Interim cleanup report
Site Register Issue:	98-45
County Code:	17

GREYHOUND LINES INC SEATTLE 780013 (Continued) **1001969546**

Contact: Not reported
Report Title: November 2001 Monthly Report

Date Ecology Received Report: 01/22/01
Contaminants Found at Site: Petroleum products
Media Contaminated: Groundwater, Soil
Waste Management: Tank
Region: North Western
Type of Report Ecology Received: Interim cleanup report
Site Register Issue: 98-33
County Code: 17
Contact: Not reported
Report Title: Monthly Monitoring - November 2000

Date Ecology Received Report: 02/20/01
Contaminants Found at Site: Petroleum products
Media Contaminated: Groundwater, Soil
Waste Management: Tank
Region: North Western
Type of Report Ecology Received: Interim cleanup report
Site Register Issue: 98-34
County Code: 17
Contact: Not reported
Report Title: Monitoring - December 2000

Date Ecology Received Report: 02/20/01
Contaminants Found at Site: Petroleum products
Media Contaminated: Groundwater, Soil
Waste Management: Tank
Region: North Western
Type of Report Ecology Received: Interim cleanup report
Site Register Issue: 98-34
County Code: 17
Contact: Not reported
Report Title: Monitoring - January 2001

Date Ecology Received Report: 11/20/00
Contaminants Found at Site: Petroleum products
Media Contaminated: Groundwater, Soil
Waste Management: Tank
Region: North Western
Type of Report Ecology Received: Interim cleanup report
Site Register Issue: 98-31
County Code: 17
Contact: Not reported
Report Title: Greyhound Maintenance Facility

Date Ecology Received Report: 03/09/00
Contaminants Found at Site: Petroleum products
Media Contaminated: Groundwater, Soil
Waste Management: Tank
Region: North Western
Type of Report Ecology Received: Interim cleanup report
Site Register Issue: 98-31
County Code: 17
Contact: Not reported
Report Title: Annual Insitu Respiration Test Results

GREYHOUND LINES INC SEATTLE 780013 (Continued) **1001969546**

Date Ecology Received Report:	12/06/00
Contaminants Found at Site:	Petroleum products
Media Contaminated:	Groundwater, Soil
Waste Management:	Tank
Region:	North Western
Type of Report Ecology Received:	Interim cleanup report
Site Register Issue:	98-32
County Code:	17
Contact:	Not reported
Report Title:	Greyhound Maintenance Facility

Date Ecology Received Report:	05/21/01
Contaminants Found at Site:	Petroleum products
Media Contaminated:	Groundwater, Soil
Waste Management:	Tank
Region:	North Western
Type of Report Ecology Received:	Interim cleanup report
Site Register Issue:	98-39
County Code:	17
Contact:	Not reported
Report Title:	Monitoring - April 2001

Date Ecology Received Report:	03/25/02
Contaminants Found at Site:	Petroleum products
Media Contaminated:	Groundwater, Soil
Waste Management:	Tank
Region:	North Western
Type of Report Ecology Received:	Interim cleanup report
Site Register Issue:	98-47
County Code:	17
Contact:	Not reported
Report Title:	January 2002 Monthly Report

Date Ecology Received Report:	03/25/02
Contaminants Found at Site:	Petroleum products
Media Contaminated:	Groundwater, Soil
Waste Management:	Tank
Region:	North Western
Type of Report Ecology Received:	Interim cleanup report
Site Register Issue:	98-47
County Code:	17
Contact:	Not reported
Report Title:	February 2002 Monthly Report

Date Ecology Received Report:	01/27/97
Contaminants Found at Site:	Petroleum products
Media Contaminated:	Groundwater, Soil
Waste Management:	Tank
Region:	North Western
Type of Report Ecology Received:	Interim cleanup report
Site Register Issue:	94-47
County Code:	17
Contact:	Not reported
Report Title:	Not reported

Date Ecology Received Report:	11/26/96
Contaminants Found at Site:	Petroleum products

GREYHOUND LINES INC SEATTLE 780013 (Continued) **1001969546**

Media Contaminated: Groundwater, Soil
Waste Management: Tank
Region: North Western
Type of Report Ecology Received: Interim cleanup report
Site Register Issue: 94-47
County Code: 17
Contact: Not reported
Report Title: Not reported

Date Ecology Received Report: 12/23/96
Contaminants Found at Site: Petroleum products
Media Contaminated: Groundwater, Soil
Waste Management: Tank
Region: North Western
Type of Report Ecology Received: Interim cleanup report
Site Register Issue: 94-47
County Code: 17
Contact: Not reported
Report Title: Not reported

Date Ecology Received Report: 09/18/00
Contaminants Found at Site: Petroleum products
Media Contaminated: Groundwater, Soil
Waste Management: Tank
Region: North Western
Type of Report Ecology Received: Interim cleanup report
Site Register Issue: 98-29
County Code: 17
Contact: Not reported
Report Title: Monthly Monitoring - July 2000

Date Ecology Received Report: 09/18/00
Contaminants Found at Site: Petroleum products
Media Contaminated: Groundwater, Soil
Waste Management: Tank
Region: North Western
Type of Report Ecology Received: Interim cleanup report
Site Register Issue: 98-29
County Code: 17
Contact: Not reported
Report Title: Monthly Monitoring - August 2000

Date Ecology Received Report: 04/09/01
Contaminants Found at Site: Petroleum products
Media Contaminated: Groundwater, Soil
Waste Management: Tank
Region: North Western
Type of Report Ecology Received: Interim cleanup report
Site Register Issue: 98-35
County Code: 17
Contact: Not reported
Report Title: Monitoring - February 2001

Date Ecology Received Report: 03/15/99
Contaminants Found at Site: Petroleum products
Media Contaminated: Groundwater, Soil
Waste Management: Tank

GREYHOUND LINES INC SEATTLE 780013 (Continued) **1001969546**

Region:	North Western
Type of Report Ecology Received:	Interim cleanup report
Site Register Issue:	98-41
County Code:	17
Contact:	Not reported
Report Title:	Monthly Monitoring - February 1999
Date Ecology Received Report:	10/15/02
Contaminants Found at Site:	Petroleum products
Media Contaminated:	Groundwater, Soil
Waste Management:	Tank
Region:	North Western
Type of Report Ecology Received:	Interim cleanup report
Site Register Issue:	98-53
County Code:	17
Contact:	Not reported
Report Title:	August 2002 Ground Water Monitoring
Date Ecology Received Report:	12/23/02
Contaminants Found at Site:	Petroleum products
Media Contaminated:	Groundwater, Soil
Waste Management:	Tank
Region:	North Western
Type of Report Ecology Received:	Interim cleanup report
Site Register Issue:	98-55
County Code:	17
Contact:	Not reported
Report Title:	October 2002 Monthly Monitoring
Date Ecology Received Report:	12/23/02
Contaminants Found at Site:	Petroleum products
Media Contaminated:	Groundwater, Soil
Waste Management:	Tank
Region:	North Western
Type of Report Ecology Received:	Interim cleanup report
Site Register Issue:	98-55
County Code:	17
Contact:	Not reported
Report Title:	September 2002 Monthly Monitoring Report
Date Ecology Received Report:	12/23/02
Contaminants Found at Site:	Petroleum products
Media Contaminated:	Groundwater, Soil
Waste Management:	Tank
Region:	North Western
Type of Report Ecology Received:	Interim cleanup report
Site Register Issue:	98-55
County Code:	17
Contact:	Not reported
Report Title:	November 2002 Monthly Monitoring Report
Date Ecology Received Report:	06/20/02
Contaminants Found at Site:	Petroleum products
Media Contaminated:	Groundwater, Soil
Waste Management:	Tank
Region:	North Western
Type of Report Ecology Received:	Interim cleanup report

GREYHOUND LINES INC SEATTLE 780013 (Continued) **1001969546**

Site Register Issue:	98-50
County Code:	17
Contact:	Not reported
Report Title:	May 2002 Monthly Monitoring Report
Date Ecology Received Report:	05/20/02
Contaminants Found at Site:	Petroleum products
Media Contaminated:	Groundwater, Soil
Waste Management:	Tank
Region:	North Western
Type of Report Ecology Received:	Interim cleanup report
Site Register Issue:	98-49
County Code:	17
Contact:	Not reported
Report Title:	April 2002 Monthly Monitoring Report

WA Financial Assurance 1:

edr_fstat:	WA
edr_fzip:	98109
edr_fcnty:	Not reported
edr_zip:	Not reported
DOE Site ID:	5427
Site Type:	Other Ins
Financial Resp Type:	Liberty Surplus Insurance Corporation
Inception Date:	04/26/2009
Expiration Date:	04/26/2010

C19 **DIGICOLOR INC** **RCRA NonGen / NLR** **1004793387**
ESE **1200 STEWART ST** **FINDS** **WAD021825021**
< 1/8 **SEATTLE, WA 98101** **WA ALLSITES**
0.051 mi. **NY MANIFEST**
269 ft. **Site 3 of 9 in cluster C**

Relative:
Higher

Actual:
134 ft.

RCRA NonGen / NLR:

Date form received by agency:	07/23/2003
Facility name:	DIGICOLOR INC
Facility address:	1200 STEWART ST SEATTLE, WA 98101
EPA ID:	WAD021825021
Contact:	DIGICOLOR INC DIGICOLOR INC
Contact address:	1200 STEWART ST SEATTLE, WA 98101-1421
Contact country:	US
Contact telephone:	(000)000-0000
Contact email:	Not reported
EPA Region:	10
Classification:	Non-Generator
Description:	Handler: Non-Generators do not presently generate hazardous waste

Owner/Operator Summary:

Owner/operator name:	DIGICOLOR INC D
Owner/operator address:	1200 STEWART ST SEATTLE, WA 98101
Owner/operator country:	US
Owner/operator telephone:	(206)622-6567
Legal status:	Private
Owner/Operator Type:	Owner

DIGICOLOR INC (Continued) **1004793387**

Owner/Op start date: 12/31/2001
Owner/Op end date: Not reported

Owner/operator name: DIGICOLOR INC D
Owner/operator address: 1200 STEWART ST
SEATTLE, WA 98101
Owner/operator country: US
Owner/operator telephone: (206)622-6567
Legal status: Private
Owner/Operator Type: Operator
Owner/Op start date: 12/31/2001
Owner/Op end date: Not reported

Handler Activities Summary:
U.S. importer of hazardous waste: No
Mixed waste (haz. and radioactive): No
Recycler of hazardous waste: No
Transporter of hazardous waste: No
Treater, storer or disposer of HW: No
Underground injection activity: No
On-site burner exemption: No
Furnace exemption: No
Used oil fuel burner: No
Used oil processor: No
User oil refiner: No
Used oil fuel marketer to burner: No
Used oil Specification marketer: No
Used oil transfer facility: No
Used oil transporter: No

Violation Status: No violations found

FINDS:

Registry ID: 110005316078

Environmental Interest/Information System
RCRAInfo is a national information system that supports the Resource Conservation and Recovery Act (RCRA) program through the tracking of events and activities related to facilities that generate, transport, and treat, store, or dispose of hazardous waste. RCRAInfo allows RCRA program staff to track the notification, permit, compliance, and corrective action activities required under RCRA.

ALLSITES:
Facility Id: 91417111
Latitude: 47.61782
Longitude: -122.33174
Ecology Interest Type Code: HWG
Facility ID: 91417111
Facility Company: Digicolor Inc
Interaction: I
Interaction 1: HWG
Interaction 2: Hazardous Waste Generator
Ecology Program: HAZWASTE
Program Data: TURBOWASTE

DIGICOLOR INC (Continued) **1004793387**

Facility Alt.: Not reported
Program ID: WAD021825021
Date Interaction: 9/4/1985 0:00
Date Interaction 3: 12/31/2001 0:00

NY MANIFEST:
EPA ID: WAD021825021
Country: USA

Mailing Info:
Name: DIGICOLOR
Contact: STEVE BENVENISTA
Address: 1200 STEWART STREET
City/State/Zip: SEATTLE, WA 98101
Country: USA
Phone: 206-622-6567

Manifest:

Document ID: NYB7619886
Manifest Status: Completed after the designated time period for a TSDF to get a copy to the DEC
Trans1 State ID: 11282PNY
Trans2 State ID: Not reported
Generator Ship Date: 08/02/1996
Trans1 Recv Date: 08/02/1996
Trans2 Recv Date: / /
TSD Site Recv Date: 08/23/1996
Part A Recv Date: / /
Part B Recv Date: 09/09/1996
Generator EPA ID: WAD021825021
Trans1 EPA ID: NYD980769947
Trans2 EPA ID: Not reported
TSDF ID: NYD045604964
Waste Code: D002 - NON-LISTED CORROSIVE WASTES
Quantity: 00075
Units: G - Gallons (liquids only)* (8.3 pounds)
Number of Containers: 005
Container Type: DF - Fiberboard or plastic drums (glass)
Handling Method: R Material recovery of more than 75 percent of the total material.
Specific Gravity: 120
Year: 1996

Document ID: NYB7116246
Manifest Status: Completed copy
Trans1 State ID: Not reported
Trans2 State ID: Not reported
Generator Ship Date: 04/17/1997
Trans1 Recv Date: 04/17/1997
Trans2 Recv Date: / /
TSD Site Recv Date: 04/30/1997
Part A Recv Date: / /
Part B Recv Date: 05/09/1997
Generator EPA ID: WAD021825021
Trans1 EPA ID: NYD980769947
Trans2 EPA ID: Not reported

DIGICOLOR INC (Continued) **1004793387**

TSDF ID: NYD045604964
Waste Code: D002 - NON-LISTED CORROSIVE WASTES
Quantity: 00045
Units: G - Gallons (liquids only)* (8.3 pounds)
Number of Containers: 003
Container Type: DF - Fiberboard or plastic drums (glass)
Handling Method: R Material recovery of more than 75 percent of the total material.
Specific Gravity: 120
Year: 1997

Document ID: NYG0549882
Manifest Status: Not reported
Trans1 State ID: 14236PNY
Trans2 State ID: Not reported
Generator Ship Date: 03/11/1998
Trans1 Recv Date: 03/11/1998
Trans2 Recv Date: Not reported
TSD Site Recv Date: 04/08/1998
Part A Recv Date: Not reported
Part B Recv Date: Not reported
Generator EPA ID: WAD021825021
Trans1 EPA ID: NYD980769947
Trans2 EPA ID: Not reported
TSDF ID: NYD045604964
Waste Code: D011 - SILVER 5.0 MG/L TCLP
Quantity: 00030
Units: G - Gallons (liquids only)* (8.3 pounds)
Number of Containers: 002
Container Type: DF - Fiberboard or plastic drums (glass)
Handling Method: T Chemical, physical, or biological treatment.
Specific Gravity: 01.00
Year: 1998

Document ID: NYG0550791
Manifest Status: Not reported
Trans1 State ID: 11282PNY
Trans2 State ID: Not reported
Generator Ship Date: 07/31/1998
Trans1 Recv Date: 07/31/1998
Trans2 Recv Date: Not reported
TSD Site Recv Date: 08/17/1998
Part A Recv Date: Not reported
Part B Recv Date: Not reported
Generator EPA ID: WAD021825021
Trans1 EPA ID: NYD980769947
Trans2 EPA ID: Not reported
TSDF ID: NYD045604964
Waste Code: D011 - SILVER 5.0 MG/L TCLP
Quantity: 00090
Units: G - Gallons (liquids only)* (8.3 pounds)
Number of Containers: 006
Container Type: DF - Fiberboard or plastic drums (glass)
Handling Method: T Chemical, physical, or biological treatment.
Specific Gravity: 01.00
Year: 1998

DIGICOLOR INC (Continued) **1004793387**

Document ID:	NYG0552114
Manifest Status:	Not reported
Trans1 State ID:	14236PNY
Trans2 State ID:	Not reported
Generator Ship Date:	04/23/1998
Trans1 Recv Date:	04/23/1998
Trans2 Recv Date:	Not reported
TSD Site Recv Date:	05/11/1998
Part A Recv Date:	Not reported
Part B Recv Date:	Not reported
Generator EPA ID:	WAD021825021
Trans1 EPA ID:	NYD980769947
Trans2 EPA ID:	Not reported
TSDF ID:	NYD045604964
Waste Code:	D011 - SILVER 5.0 MG/L TCLP
Quantity:	00045
Units:	G - Gallons (liquids only)* (8.3 pounds)
Number of Containers:	003
Container Type:	DF - Fiberboard or plastic drums (glass)
Handling Method:	T Chemical, physical, or biological treatment.
Specific Gravity:	01.00
Year:	1998

Document ID:	NYG0552816
Manifest Status:	Not reported
Trans1 State ID:	11282PNY
Trans2 State ID:	Not reported
Generator Ship Date:	06/15/1998
Trans1 Recv Date:	06/15/1998
Trans2 Recv Date:	Not reported
TSD Site Recv Date:	06/29/1998
Part A Recv Date:	Not reported
Part B Recv Date:	Not reported
Generator EPA ID:	WAD021825021
Trans1 EPA ID:	NYD980769947
Trans2 EPA ID:	Not reported
TSDF ID:	NYD045604964
Waste Code:	D011 - SILVER 5.0 MG/L TCLP
Quantity:	00090
Units:	G - Gallons (liquids only)* (8.3 pounds)
Number of Containers:	006
Container Type:	DF - Fiberboard or plastic drums (glass)
Handling Method:	T Chemical, physical, or biological treatment.
Specific Gravity:	01.00
Year:	1998

Document ID:	NYB7115508
Manifest Status:	Completed after the designated time period for a TSDF to get a copy to the DEC
Trans1 State ID:	11282PNY
Trans2 State ID:	Not reported
Generator Ship Date:	11/22/1996
Trans1 Recv Date:	11/22/1996
Trans2 Recv Date:	/ /
TSD Site Recv Date:	12/12/1996
Part A Recv Date:	/ /

DIGICOLOR INC (Continued) **1004793387**

Part B Recv Date:	12/31/1996
Generator EPA ID:	WAD021825021
Trans1 EPA ID:	NYD980769947
Trans2 EPA ID:	Not reported
TSDF ID:	NYD045604964
Waste Code:	D002 - NON-LISTED CORROSIVE WASTES
Quantity:	00045
Units:	G - Gallons (liquids only)* (8.3 pounds)
Number of Containers:	003
Container Type:	DF - Fiberboard or plastic drums (glass)
Handling Method:	R Material recovery of more than 75 percent of the total material.
Specific Gravity:	120
Year:	1996

Document ID:	NYG1357929
Manifest Status:	Not reported
Trans1 State ID:	11282PNY
Trans2 State ID:	Not reported
Generator Ship Date:	10/27/1998
Trans1 Recv Date:	10/27/1998
Trans2 Recv Date:	Not reported
TSD Site Recv Date:	11/23/1998
Part A Recv Date:	Not reported
Part B Recv Date:	Not reported
Generator EPA ID:	WAD021825021
Trans1 EPA ID:	NYD980769947
Trans2 EPA ID:	Not reported
TSDF ID:	NYD045604964
Waste Code:	D011 - SILVER 5.0 MG/L TCLP
Quantity:	00075
Units:	G - Gallons (liquids only)* (8.3 pounds)
Number of Containers:	005
Container Type:	DF - Fiberboard or plastic drums (glass)
Handling Method:	R Material recovery of more than 75 percent of the total material.
Specific Gravity:	01.00
Year:	1998

Document ID:	NYG1359783
Manifest Status:	Not reported
Trans1 State ID:	Not reported
Trans2 State ID:	Not reported
Generator Ship Date:	12/16/1998
Trans1 Recv Date:	12/16/1998
Trans2 Recv Date:	Not reported
TSD Site Recv Date:	01/06/1999
Part A Recv Date:	Not reported
Part B Recv Date:	Not reported
Generator EPA ID:	WAD021825021
Trans1 EPA ID:	NYD980769947
Trans2 EPA ID:	Not reported
TSDF ID:	NYD045604964
Waste Code:	D011 - SILVER 5.0 MG/L TCLP
Quantity:	00075
Units:	G - Gallons (liquids only)* (8.3 pounds)
Number of Containers:	005

DIGICOLOR INC (Continued) **1004793387**

Container Type:	DF - Fiberboard or plastic drums (glass)
Handling Method:	R Material recovery of more than 75 percent of the total material.
Specific Gravity:	01.00
Year:	1998

Document ID:	NYG0477108
Manifest Status:	Not reported
Trans1 State ID:	Not reported
Trans2 State ID:	Not reported
Generator Ship Date:	01/27/1998
Trans1 Recv Date:	01/27/1998
Trans2 Recv Date:	Not reported
TSD Site Recv Date:	02/18/1998
Part A Recv Date:	Not reported
Part B Recv Date:	Not reported
Generator EPA ID:	WAD021825021
Trans1 EPA ID:	NYD980769947
Trans2 EPA ID:	Not reported
TSDF ID:	NYD045604964
Waste Code:	D011 - SILVER 5.0 MG/L TCLP
Quantity:	00030
Units:	G - Gallons (liquids only)* (8.3 pounds)
Number of Containers:	002
Container Type:	DF - Fiberboard or plastic drums (glass)
Handling Method:	R Material recovery of more than 75 percent of the total material.
Specific Gravity:	01.00
Year:	1998

Document ID:	NYB7117218
Manifest Status:	Completed after the designated time period for a TSDF to get a copy to the DEC
Trans1 State ID:	11282PNY
Trans2 State ID:	Not reported
Generator Ship Date:	12/18/1997
Trans1 Recv Date:	12/18/1997
Trans2 Recv Date:	/ /
TSD Site Recv Date:	01/13/1998
Part A Recv Date:	/ /
Part B Recv Date:	02/09/1998
Generator EPA ID:	WAD021825021
Trans1 EPA ID:	NYD980769947
Trans2 EPA ID:	Not reported
TSDF ID:	NYD045604964
Waste Code:	D002 - NON-LISTED CORROSIVE WASTES
Quantity:	00045
Units:	G - Gallons (liquids only)* (8.3 pounds)
Number of Containers:	003
Container Type:	DF - Fiberboard or plastic drums (glass)
Handling Method:	R Material recovery of more than 75 percent of the total material.
Specific Gravity:	120
Year:	1997

Document ID:	NYB7116624
Manifest Status:	Completed after the designated time period for a TSDF to get a copy to the DEC
Trans1 State ID:	11282PNY

DIGICOLOR INC (Continued) **1004793387**

Trans2 State ID:	Not reported
Generator Ship Date:	07/31/1997
Trans1 Recv Date:	07/31/1997
Trans2 Recv Date:	/ /
TSD Site Recv Date:	08/22/1997
Part A Recv Date:	/ /
Part B Recv Date:	09/23/1997
Generator EPA ID:	WAD021825021
Trans1 EPA ID:	NYD980769947
Trans2 EPA ID:	Not reported
TSDF ID:	NYD045604964
Waste Code:	D002 - NON-LISTED CORROSIVE WASTES
Quantity:	00060
Units:	G - Gallons (liquids only)* (8.3 pounds)
Number of Containers:	004
Container Type:	DF - Fiberboard or plastic drums (glass)
Handling Method:	R Material recovery of more than 75 percent of the total material.
Specific Gravity:	120
Year:	1997

Document ID:	NYB7115931
Manifest Status:	Completed after the designated time period for a TSDF to get a copy to the DEC
Trans1 State ID:	11278PNY
Trans2 State ID:	Not reported
Generator Ship Date:	03/06/1997
Trans1 Recv Date:	03/06/1997
Trans2 Recv Date:	/ /
TSD Site Recv Date:	04/02/1997
Part A Recv Date:	/ /
Part B Recv Date:	04/14/1997
Generator EPA ID:	WAD021825021
Trans1 EPA ID:	NYD980769947
Trans2 EPA ID:	Not reported
TSDF ID:	NYD045604964
Waste Code:	D002 - NON-LISTED CORROSIVE WASTES
Quantity:	00090
Units:	G - Gallons (liquids only)* (8.3 pounds)
Number of Containers:	006
Container Type:	DF - Fiberboard or plastic drums (glass)
Handling Method:	R Material recovery of more than 75 percent of the total material.
Specific Gravity:	120
Year:	1997

Document ID:	NYB7116948
Manifest Status:	Completed after the designated time period for a TSDF to get a copy to the DEC
Trans1 State ID:	15060PNY
Trans2 State ID:	Not reported
Generator Ship Date:	11/06/1997
Trans1 Recv Date:	11/06/1997
Trans2 Recv Date:	/ /
TSD Site Recv Date:	11/19/1997
Part A Recv Date:	/ /
Part B Recv Date:	12/23/1997
Generator EPA ID:	WAD021825021
Trans1 EPA ID:	NYD980769947

DIGICOLOR INC (Continued) **1004793387**

Trans2 EPA ID: Not reported
TSDF ID: NYD045604964
Waste Code: D002 - NON-LISTED CORROSIVE WASTES
Quantity: 00075
Units: G - Gallons (liquids only)* (8.3 pounds)
Number of Containers: 005
Container Type: DF - Fiberboard or plastic drums (glass)
Handling Method: R Material recovery of more than 75 percent of the total material.
Specific Gravity: 120
Year: 1997

Document ID: NYG1082034
Manifest Status: Not reported
Trans1 State ID: Not reported
Trans2 State ID: Not reported
Generator Ship Date: 03/17/1999
Trans1 Recv Date: 03/17/1999
Trans2 Recv Date: Not reported
TSD Site Recv Date: 03/31/1999
Part A Recv Date: Not reported
Part B Recv Date: Not reported
Generator EPA ID: WAD021825021
Trans1 EPA ID: NYD980769947
Trans2 EPA ID: Not reported
TSDF ID: NYD045604964
Waste Code: D011 - SILVER 5.0 MG/L TCLP
Quantity: 00075
Units: G - Gallons (liquids only)* (8.3 pounds)
Number of Containers: 005
Container Type: DF - Fiberboard or plastic drums (glass)
Handling Method: R Material recovery of more than 75 percent of the total material.
Specific Gravity: 01.00
Year: 1999

Document ID: NYG1083816
Manifest Status: Not reported
Trans1 State ID: Not reported
Trans2 State ID: Not reported
Generator Ship Date: 01/28/1999
Trans1 Recv Date: 01/28/1999
Trans2 Recv Date: Not reported
TSD Site Recv Date: 02/11/1999
Part A Recv Date: Not reported
Part B Recv Date: Not reported
Generator EPA ID: WAD021825021
Trans1 EPA ID: NYD980769947
Trans2 EPA ID: Not reported
TSDF ID: NYD045604964
Waste Code: D011 - SILVER 5.0 MG/L TCLP
Quantity: 00060
Units: G - Gallons (liquids only)* (8.3 pounds)
Number of Containers: 004
Container Type: DF - Fiberboard or plastic drums (glass)
Handling Method: R Material recovery of more than 75 percent of the total material.
Specific Gravity: 01.00

DIGICOLOR INC (Continued) **1004793387**

Year: 1999

Document ID: NYB7115211
Manifest Status: Completed after the designated time period for a TSDF to get a copy to the DEC
Trans1 State ID: 11282PNY
Trans2 State ID: 12134PNY
Generator Ship Date: 10/04/1996
Trans1 Recv Date: 10/04/1996
Trans2 Recv Date: / /
TSD Site Recv Date: 10/25/1996
Part A Recv Date: / /
Part B Recv Date: 12/02/1996
Generator EPA ID: WAD021825021
Trans1 EPA ID: NYD980769947
Trans2 EPA ID: Not reported
TSDF ID: NYD045604964
Waste Code: D002 - NON-LISTED CORROSIVE WASTES
Quantity: 00045
Units: G - Gallons (liquids only)* (8.3 pounds)
Number of Containers: 003
Container Type: DF - Fiberboard or plastic drums (glass)
Handling Method: R Material recovery of more than 75 percent of the total material.
Specific Gravity: 120
Year: 1996

C20 **STEWART STREET HAND LAUNDRY CHINESE** **EDR US Hist Cleaners** **1009334736**
ESE **1208 STEWART** **N/A**
< 1/8 **SEATTLE, WA**
0.052 mi.
275 ft. **Site 4 of 9 in cluster C**

Relative: Higher

EDR Historical Cleaners:
Name: STEWART STREET HAND LAUNDRY CHINESE
Year: 1951
Type: LAUNDRIES

Actual: 134 ft.

C21 **STEWART ST DRUG LAB** **RCRA NonGen / NLR** **1000658667**
ESE **1205 STEWART ST** **FINDS** **WAD988483152**
< 1/8 **SEATTLE, WA 98101** **WA ALLSITES**
0.053 mi.
279 ft. **Site 5 of 9 in cluster C**

Relative: Higher

RCRA NonGen / NLR:
Date form received by agency: 03/13/1991
Facility name: STEWART ST DRUG LAB
Facility address: 1205 STEWART ST
SEATTLE, WA 98101
EPA ID: WAD988483152
Mailing address: 3190 160TH AVE SE
BELLEVUE, WA 98008-5452
Contact: WA ECY WA ECY
Contact address: 3190 160TH AVE SE
BELLEVUE, WA 98008-5452
Contact country: US
Contact telephone: (000)000-0000

Actual: 134 ft.

STEWART ST DRUG LAB (Continued) **1000658667**

Contact email: Not reported
EPA Region: 10
Classification: Non-Generator
Description: Handler: Non-Generators do not presently generate hazardous waste

Owner/Operator Summary:
Owner/operator name: WA ECY W
Owner/operator address: 1205 STEWART ST
SEATTLE, WA 98101
Owner/operator country: US
Owner/operator telephone: (000)000-0000
Legal status: Private
Owner/Operator Type: Owner
Owner/Op start date: 05/02/1996
Owner/Op end date: Not reported

Handler Activities Summary:
U.S. importer of hazardous waste: No
Mixed waste (haz. and radioactive): No
Recycler of hazardous waste: No
Transporter of hazardous waste: No
Treater, storer or disposer of HW: No
Underground injection activity: No
On-site burner exemption: No
Furnace exemption: No
Used oil fuel burner: No
Used oil processor: No
User oil refiner: No
Used oil fuel marketer to burner: No
Used oil Specification marketer: No
Used oil transfer facility: No
Used oil transporter: No

Violation Status: No violations found

FINDS:

Registry ID: 110005358497

Environmental Interest/Information System
RCRAInfo is a national information system that supports the Resource Conservation and Recovery Act (RCRA) program through the tracking of events and activities related to facilities that generate, transport, and treat, store, or dispose of hazardous waste. RCRAInfo allows RCRA program staff to track the notification, permit, compliance, and corrective action activities required under RCRA.

ALLSITES:
Facility Id: 71989668
Latitude: 47.61783
Longitude: -122.33167
Ecology Interest Type Code: HWG
Facility ID: 71989668
Facility Company: Stewart St Drug Lab
Interaction: I

STEWART ST DRUG LAB (Continued) **1000658667**

Interaction 1:	HWG
Interaction 2:	Hazardous Waste Generator
Ecology Program:	HAZWASTE
Program Data:	TURBOWASTE
Facility Alt.:	Not reported
Program ID:	WAD988483152
Date Interaction:	3/13/1991 0:00
Date Interaction 3:	12/31/1991 0:00

E22 **BREHAN ETHEL A MRS** **EDR US Hist Cleaners** **1009334262**
SSE **1124 STEWART** **N/A**
< 1/8 **SEATTLE, WA**
0.054 mi.
284 ft. **Site 5 of 8 in cluster E**

Relative: Higher

Actual: 134 ft.

EDR Historical Cleaners:

Name:	LANDGRAFF HAROLD J
Year:	1940
Type:	CLOTHES PRESSERS AND CLEANERS
Name:	BREHAN ETHEL A MRS
Year:	1944
Type:	CLOTHES PRESSERS AND CLEANERS

D23 **SEATTLE TIMES PARCEL 1B** **FINDS** **1008918814**
NW **100 FAIRVIEW AVE N** **WA CSCSL** **N/A**
< 1/8 **SEATTLE, WA 98109** **WA ALLSITES**
0.055 mi. **WA LUST**
288 ft. **Site 2 of 3 in cluster D** **WA UST**

Relative: Lower

Actual: 125 ft.

FINDS:

Registry ID: 110022932629

Environmental Interest/Information System
Washington Facility / Site Identification System (WA-FSIS) provides a means to query and display data maintained by the Washington Department of Ecology. This system contains key information for each facility/site that is currently, or has been, of interest to the Air Quality, Dam Safety, Hazardous Waste, Toxics Cleanup, and Water Quality Programs.

CSCSL:

Facility ID:	8396751
Region:	Northwest
Lat/Long:	47.618637 / -122.334095
Brownfield Status:	Not reported
Rank Status:	N
Clean Up Siteid:	5458
Site Status:	Cleanup Started
PSI?:	Not reported
Contaminant Name:	Benzene
Ground Water:	Confirmed Above Cleanup Level
Surface Water:	Not reported

SEATTLE TIMES PARCEL 1B (Continued) **1008918814**

Soil:	Confirmed Above Cleanup Level
Sediment:	Not reported
Air:	Not reported
Bedrock:	Not reported
Responsible Unit:	Northwest

Facility ID:	8396751
Region:	Northwest
Lat/Long:	47.618637 / -122.334095
Brownfield Status:	Not reported
Rank Status:	N
Clean Up Siteid:	5458
Site Status:	Cleanup Started
PSI?:	Not reported
Contaminant Name:	Non-Halogenated Solvents
Ground Water:	Confirmed Above Cleanup Level
Surface Water:	Not reported
Soil:	Confirmed Above Cleanup Level
Sediment:	Not reported
Air:	Not reported
Bedrock:	Not reported
Responsible Unit:	Northwest

Facility ID:	8396751
Region:	Northwest
Lat/Long:	47.618637 / -122.334095
Brownfield Status:	Not reported
Rank Status:	N
Clean Up Siteid:	5458
Site Status:	Cleanup Started
PSI?:	Not reported
Contaminant Name:	Petroleum-Diesel
Ground Water:	Confirmed Above Cleanup Level
Surface Water:	Not reported
Soil:	Confirmed Above Cleanup Level
Sediment:	Not reported
Air:	Not reported
Bedrock:	Not reported
Responsible Unit:	Northwest

Facility ID:	8396751
Region:	Northwest
Lat/Long:	47.618637 / -122.334095
Brownfield Status:	Not reported
Rank Status:	N
Clean Up Siteid:	5458
Site Status:	Cleanup Started
PSI?:	Not reported
Contaminant Name:	Petroleum-Gasoline
Ground Water:	Confirmed Above Cleanup Level
Surface Water:	Not reported
Soil:	Confirmed Above Cleanup Level
Sediment:	Not reported
Air:	Not reported
Bedrock:	Not reported
Responsible Unit:	Northwest

SEATTLE TIMES PARCEL 1B (Continued) **1008918814**

ALLSITES:
Facility Id: 8396751
Latitude: 47.618637
Longitude: -122.33409
Ecology Interest Type Code: UST
Facility ID: 8396751
Facility Company: Seattle Times Parcel 1B
Interaction: I
Interaction 1: VOLCLNST
Interaction 2: Voluntary Cleanup Sites
Ecology Program: TOXICS
Program Data: ISIS
Facility Alt.: Seattle Times Parcel 1B
Program ID: NW1329
Date Interaction: 9/29/2004 0:00
Date Interaction 3: 8/28/2008 0:00

Facility ID: 8396751
Facility Company: Seattle Times Parcel 1B
Interaction: A
Interaction 1: LUST
Interaction 2: LUST Facility
Ecology Program: TOXICS
Program Data: ISIS
Facility Alt.: Not reported
Program ID: 619134
Date Interaction: 6/13/2005 0:00
Date Interaction 3: Not reported

Facility ID: 8396751
Facility Company: Seattle Times Parcel 1B
Interaction: I
Interaction 1: UST
Interaction 2: Underground Storage Tank
Ecology Program: TOXICS
Program Data: UST
Facility Alt.: Not reported
Program ID: 619134
Date Interaction: 6/13/2005 0:00
Date Interaction 3: 6/17/2005 0:00

Facility Id: 8396751
Latitude: 47.618637
Longitude: -122.33409
Ecology Interest Type Code: LUST
Facility ID: 8396751
Facility Company: Seattle Times Parcel 1B
Interaction: I
Interaction 1: VOLCLNST
Interaction 2: Voluntary Cleanup Sites
Ecology Program: TOXICS
Program Data: ISIS
Facility Alt.: Seattle Times Parcel 1B
Program ID: NW1329
Date Interaction: 9/29/2004 0:00
Date Interaction 3: 8/28/2008 0:00

SEATTLE TIMES PARCEL 1B (Continued) **1008918814**

Facility ID: 8396751
Facility Company: Seattle Times Parcel 1B
Interaction: A
Interaction 1: LUST
Interaction 2: LUST Facility
Ecology Program: TOXICS
Program Data: ISIS
Facility Alt.: Not reported
Program ID: 619134
Date Interaction: 6/13/2005 0:00
Date Interaction 3: Not reported

Facility ID: 8396751
Facility Company: Seattle Times Parcel 1B
Interaction: I
Interaction 1: UST
Interaction 2: Underground Storage Tank
Ecology Program: TOXICS
Program Data: UST
Facility Alt.: Not reported
Program ID: 619134
Date Interaction: 6/13/2005 0:00
Date Interaction 3: 6/17/2005 0:00

Facility Id: 8396751
Latitude: 47.618637
Longitude: -122.33409
Ecology Interest Type Code: VOLCLNST
Facility ID: 8396751
Facility Company: Seattle Times Parcel 1B
Interaction: I
Interaction 1: VOLCLNST
Interaction 2: Voluntary Cleanup Sites
Ecology Program: TOXICS
Program Data: ISIS
Facility Alt.: Seattle Times Parcel 1B
Program ID: NW1329
Date Interaction: 9/29/2004 0:00
Date Interaction 3: 8/28/2008 0:00

Facility ID: 8396751
Facility Company: Seattle Times Parcel 1B
Interaction: A
Interaction 1: LUST
Interaction 2: LUST Facility
Ecology Program: TOXICS
Program Data: ISIS
Facility Alt.: Not reported
Program ID: 619134
Date Interaction: 6/13/2005 0:00
Date Interaction 3: Not reported

Facility ID: 8396751
Facility Company: Seattle Times Parcel 1B
Interaction: I
Interaction 1: UST

SEATTLE TIMES PARCEL 1B (Continued) **1008918814**

Interaction 2:	Underground Storage Tank
Ecology Program:	TOXICS
Program Data:	UST
Facility Alt.:	Not reported
Program ID:	619134
Date Interaction:	6/13/2005 0:00
Date Interaction 3:	6/17/2005 0:00

LUST:

Facility ID:	8396751
Facility Status:	Cleanup Started
Cleanup Site ID:	5458
Cleanup Unit Type:	Upland
Process Type:	Independent Action
Alternate Name:	SEATTLE TIMES PARCEL 1B
Release Status Date:	06/13/2005
Site Response Unit Code:	Northwest
Lat/Long:	47.618637 / -122.33409

UST:

Facility ID:	8396751
Site Id:	619134
UBI:	Not reported
Phone Number:	Not reported
Decimal Latitude:	47.618637
Decimal Longitude:	-122.334095
Tank Name:	1
Tag Number:	Not reported
Tank Status:	Removed
Tank Status Date:	06/17/2005
Tank Install Date:	Not reported
Tank Closure Date:	Not reported
Capacity Range:	111 TO 1,100 Gallons
Tank Permit Expiration Date:	Not reported
Tank Upgrade Date:	Not reported
Tank Spill Prevention:	Not reported
Tank Overfill Prevention:	Not reported
Tank Material:	Not reported
Tank Construction:	Not reported
Tank Tightness Test:	Not reported
Tank Corrosion Protection:	Not reported
Tank Manifold:	Not reported
Tank Release Detection:	Not reported
Tank SFC Type:	Not reported
Pipe Material:	Not reported
Pipe Construction:	Not reported
Pipe Primary Release Detection:	Not reported
Pipe Second Release Detection:	Not reported
Pipe Corrosion Protection:	Not reported
Pipe Pumping System:	Not reported
Responsible Unit:	NORTHWEST
Dispencer/Pump SFC Type:	Not reported

SEATTLE TIMES PARCEL 1B (Continued) **1008918814**

Tank Name:	2
Tag Number:	Not reported
Tank Status:	Removed
Tank Status Date:	06/17/2005
Tank Install Date:	Not reported
Tank Closure Date:	Not reported
Capacity Range:	111 TO 1,100 Gallons
Tank Permit Expiration Date:	Not reported
Tank Upgrade Date:	Not reported
Tank Spill Prevention:	Not reported
Tank Overfill Prevention:	Not reported
Tank Material:	Not reported
Tank Construction:	Not reported
Tank Tightness Test:	Not reported
Tank Corrosion Protection:	Not reported
Tank Manifold:	Not reported
Tank Release Detection:	Not reported
Tank SFC Type:	Not reported
Pipe Material:	Not reported
Pipe Construction:	Not reported
Pipe Primary Release Detection:	Not reported
Pipe Second Release Detection:	Not reported
Pipe Corrosion Protection:	Not reported
Pipe Pumping System:	Not reported
Responsible Unit:	NORTHWEST
Dispencer/Pump SFC Type:	Not reported

C24 **METROPOLITAN PARK PROPERTIES** **WA ICR** **S104959687**
ESE **1215 STEWART** **N/A**
< 1/8 **SEATTLE, WA 98101**
0.055 mi.
290 ft. **Site 6 of 9 in cluster C**

Relative:
Higher

Actual:
134 ft.

ICR:

Date Ecology Received Report:	06/12/00
Contaminants Found at Site:	Petroleum products
Media Contaminated:	Groundwater, Soil
Waste Management:	Tank
Region:	North Western
Type of Report Ecology Received:	Interim cleanup report
Site Register Issue:	98-34
County Code:	17
Contact:	Not reported
Report Title:	Post Cleanup Water Sampling

Date Ecology Received Report:	03/13/00
Contaminants Found at Site:	Petroleum products
Media Contaminated:	Groundwater, Soil
Waste Management:	Tank
Region:	North Western
Type of Report Ecology Received:	Interim cleanup report
Site Register Issue:	98-34
County Code:	17
Contact:	Not reported
Report Title:	Geotechnical Engineering Services

Date Ecology Received Report:	02/04/00
Contaminants Found at Site:	Petroleum products

METROPOLITAN PARK PROPERTIES (Continued) **S104959687**

Media Contaminated:	Groundwater, Soil
Waste Management:	Tank
Region:	North Western
Type of Report Ecology Received:	Final cleanup report
Site Register Issue:	98-34
County Code:	17
Contact:	Not reported
Report Title:	Final Cleanup Report

C25 **STIKES AND STIKES** **EDR US Hist Auto Stat** **1009354993**
ESE **1223 STEWART** **N/A**
< 1/8 **SEATTLE, WA**
0.055 mi.
292 ft. **Site 7 of 9 in cluster C**

Relative: **Higher**

Actual: **134 ft.**

EDR Historical Auto Stations:

Name:	STIKES AND STIKES
Year:	1920
Type:	AUTOMOBILE REPAIRS AND SUPPLIES

C26 **HEATH F D** **EDR US Hist Auto Stat** **1009354956**
ESE **1221 STEWART** **N/A**
< 1/8 **SEATTLE, WA**
0.055 mi.
292 ft. **Site 8 of 9 in cluster C**

Relative: **Higher**

Actual: **134 ft.**

EDR Historical Auto Stations:

Name:	HEATH F D
Year:	1925
Type:	AUTOMOBILE GARAGES

D27 **HIAGEN S UNION SERVICE** **EDR US Hist Auto Stat** **1009351857**
NW **102 FAIRVIEW AVE N** **N/A**
< 1/8 **SEATTLE, WA**
0.056 mi.
294 ft. **Site 3 of 3 in cluster D**

Relative: **Lower**

Actual: **125 ft.**

EDR Historical Auto Stations:

Name:	HIAGEN S UNION SERVICE
Year:	1951
Type:	GASOLINE STATIONS
Name:	FAIRVIEW AND DENNY SERVICE
Year:	1955
Type:	GAS STATIONS
Name:	TOM S UNION SERVICE
Year:	1960
Type:	GASOLINE STATIONS
Name:	TOM S UNION SERVICE
Year:	1966
Type:	GASOLINE STATIONS
Name:	TOM S UNION SERVICE

HIAGEN S UNION SERVICE (Continued) **1009351857**

Year: 1970
Type: GASOLINE STATIONS

Name: BLANTON S UNION SERVICE
Year: 1980
Type: GASOLINE STATIONS

C28 **MARTIN SELIG REAL ESTATE** **RCRA NonGen / NLR** **1000660541**
ESE **1219 STEWART ST** **FINDS** **WAD988502282**
< 1/8 **SEATTLE, WA 98101** **WA ALLSITES**
0.056 mi.
295 ft. **Site 9 of 9 in cluster C**

Relative:
Higher

Actual:
134 ft.

RCRA NonGen / NLR:
Date form received by agency: 03/17/1995
Facility name: MARTIN SELIG REAL ESTATE
Facility address: 1219 STEWART ST
SEATTLE, WA 98101
EPA ID: WAD988502282
Mailing address: 1000 2ND AVE
SEATTLE, WA 98104-1046
Contact: MARTIN SELIG RE MARTIN SELIG RE
Contact address: 1000 2ND AVE
SEATTLE, WA 98104-1046
Contact country: US
Contact telephone: (000)000-0000
Contact email: Not reported
EPA Region: 10
Classification: Non-Generator
Description: Handler: Non-Generators do not presently generate hazardous waste

Owner/Operator Summary:
Owner/operator name: MARTIN SELIG RE M
Owner/operator address: 1219 STEWART ST
SEATTLE, WA 98101
Owner/operator country: US
Owner/operator telephone: (000)000-0000
Legal status: Private
Owner/Operator Type: Owner
Owner/Op start date: 05/03/1996
Owner/Op end date: Not reported

Handler Activities Summary:
U.S. importer of hazardous waste: No
Mixed waste (haz. and radioactive): No
Recycler of hazardous waste: No
Transporter of hazardous waste: No
Treater, storer or disposer of HW: No
Underground injection activity: No
On-site burner exemption: No
Furnace exemption: No
Used oil fuel burner: No
Used oil processor: No
User oil refiner: No
Used oil fuel marketer to burner: No
Used oil Specification marketer: No
Used oil transfer facility: No

MARTIN SELIG REAL ESTATE (Continued) **1000660541**

Used oil transporter: No

Violation Status: No violations found

FINDS:

Registry ID: 110005372532

Environmental Interest/Information System
RCRAInfo is a national information system that supports the Resource Conservation and Recovery Act (RCRA) program through the tracking of events and activities related to facilities that generate, transport, and treat, store, or dispose of hazardous waste. RCRAInfo allows RCRA program staff to track the notification, permit, compliance, and corrective action activities required under RCRA.

ALLSITES:

Facility Id:	51668125
Latitude:	47.61792
Longitude:	-122.33156
Ecology Interest Type Code:	HWG
Facility ID:	51668125
Facility Company:	Martin Selig Real Estate
Interaction:	I
Interaction 1:	HWG
Interaction 2:	Hazardous Waste Generator
Ecology Program:	HAZWASTE
Program Data:	TURBOWASTE
Facility Alt.:	Not reported
Program ID:	WAD988502282
Date Interaction:	3/5/1992 0:00
Date Interaction 3:	12/31/1993 0:00

E29 **GOODYEAR ASC 8841** **WA UST** **1000194907**
SSE **1105 STEWART ST** **WA ICR** **N/A**
< 1/8 **SEATTLE, WA 98101**
0.058 mi.
307 ft. **Site 6 of 8 in cluster E**

Relative:
Higher

Actual:
134 ft.

UST:

Facility ID:	39199977
Site Id:	9318
UBI:	4090086960010031
Phone Number:	2167966204
Decimal Latitude:	47.616876
Decimal Longitude:	-122.333737
Tank Name:	1
Tag Number:	Not reported
Tank Status:	Removed
Tank Status Date:	08/06/1996
Tank Install Date:	00/03/1974
Tank Closure Date:	Not reported
Capacity Range:	111 TO 1,100 Gallons
Tank Permit Expiration Date:	12/31/1996
Tank Upgrade Date:	Not reported

GOODYEAR ASC 8841 (Continued) **1000194907**

Tank Spill Prevention:	25 Gallons or Less
Tank Overfill Prevention:	25 Gallons or less
Tank Material:	Steel
Tank Construction:	Not reported
Tank Tightness Test:	Not reported
Tank Corrosion Protection:	None
Tank Manifold:	Not reported
Tank Release Detection:	Weekly Manual Gauging
Tank SFC Type:	Not reported
Pipe Material:	Steel
Pipe Construction:	No Piping Attached to Tank
Pipe Primary Release Detection:	Safe Suction (No Leak Detection)
Pipe Second Release Detection:	Not reported
Pipe Corrosion Protection:	None
Pipe Pumping System:	Gravity Delivery Sys
Responsible Unit:	NORTHWEST
Dispencer/Pump SFC Type:	Not reported

ICR:

Date Ecology Received Report:	08/16/99
Contaminants Found at Site:	Petroleum products
Media Contaminated:	Soil
Waste Management:	Tank
Region:	North Western
Type of Report Ecology Received:	Final cleanup report
Site Register Issue:	98-17
County Code:	17
Contact:	Not reported
Report Title:	Not reported

E30 **EDR US Hist Auto Stat** **1015155012**
SSE **1105 STEWART ST** **N/A**
< 1/8 **SEATTLE, WA 98101**
0.058 mi.
307 ft. **Site 7 of 8 in cluster E**

Relative: Higher

Actual: 134 ft.

EDR Historical Auto Stations:

Name:	GOODYEAR AUTO SERVICE CENTE
Year:	1999
Address:	1105 STEWART ST
Name:	GOODYEAR AUTO SERVICE CENTE
Year:	2000
Address:	1105 STEWART ST
Name:	GOODYEAR AUTO SERVICE CENTERS
Year:	2005
Address:	1105 STEWART ST
Name:	GOODYEAR AUTO SERVICE CENTERS
Year:	2006
Address:	1105 STEWART ST
Name:	GOODYEAR AUTO SERVICE CENTERS
Year:	2011
Address:	1105 STEWART ST

(Continued) **1015155012**

Name: GOODYEAR AUTO SERVICE CENTERS
Year: 2012
Address: 1105 STEWART ST

E31 **GOODYEAR SVC STORE SEATTLE 8841** **RCRA-CESQG** **1004793663**
SSE **1105 STEWART ST** **FINDS** **WAD149982480**
< 1/8 **SEATTLE, WA 98101** **WA ALLSITES**
0.058 mi. **WA CSCSL NFA**
307 ft. **Site 8 of 8 in cluster E** **WA MANIFEST**

Relative: Higher

Actual: 134 ft.

RCRA-CESQG:
Date form received by agency: 08/27/2012
Facility name: GOODYEAR SVC STORE SEATTLE 8841
Facility address: 1105 STEWART ST
SEATTLE, WA 98101
EPA ID: WAD149982480
Contact: MIKE CITTI
Contact address: 1105 STEWART ST
SEATTLE, WA 98101
Contact country: US
Contact telephone: (206) 624-0984
Contact email: Not reported
EPA Region: 10
Land type: Private
Classification: Conditionally Exempt Small Quantity Generator
Description: Handler: generates 100 kg or less of hazardous waste per calendar month, and accumulates 1000 kg or less of hazardous waste at any time; or generates 1 kg or less of acutely hazardous waste per calendar month, and accumulates at any time: 1 kg or less of acutely hazardous waste; or 100 kg or less of any residue or contaminated soil, waste or other debris resulting from the cleanup of a spill, into or on any land or water, of acutely hazardous waste; or generates 100 kg or less of any residue or contaminated soil, waste or other debris resulting from the cleanup of a spill, into or on any land or water, of acutely hazardous waste during any calendar month, and accumulates at any time: 1 kg or less of acutely hazardous waste; or 100 kg or less of any residue or contaminated soil, waste or other debris resulting from the cleanup of a spill, into or on any land or water, of acutely hazardous waste

Owner/Operator Summary:
Owner/operator name: GOODYEAR
Owner/operator address: 1105 STEWART ST
SEATTLE, 98101
Owner/operator country: US
Owner/operator telephone: (206)624-0984
Legal status: Private
Owner/Operator Type: Operator
Owner/Op start date: 10/01/2005
Owner/Op end date: Not reported

Owner/operator name: GOODYEAR TIRE & RUBBER CO
Owner/operator address: 1144 E MARKET ST
AKRON, 44316
Owner/operator country: US
Owner/operator telephone: (216)796-7474
Legal status: Private

GOODYEAR SVC STORE SEATTLE 8841 (Continued) **1004793663**

Owner/Operator Type: Owner
Owner/Op start date: 08/05/1996
Owner/Op end date: Not reported

Owner/operator name: GOODYEAR TIRE & RUBBER CO
Owner/operator address: 1144 E MARKET ST
AKRON, OH 44316
Owner/operator country: US
Owner/operator telephone: Not reported
Legal status: Private
Owner/Operator Type: Owner
Owner/Op start date: 08/05/1996
Owner/Op end date: Not reported

Owner/operator name: JENNIFER STANSFIELD
Owner/operator address: 1105 STEWART ST
SEATTLE, WA 98101
Owner/operator country: US
Owner/operator telephone: Not reported
Legal status: Private
Owner/Operator Type: Operator
Owner/Op start date: 11/03/2003
Owner/Op end date: Not reported

Handler Activities Summary:
U.S. importer of hazardous waste: No
Mixed waste (haz. and radioactive): No
Recycler of hazardous waste: No
Transporter of hazardous waste: No
Treater, storer or disposer of HW: No
Underground injection activity: No
On-site burner exemption: No
Furnace exemption: No
Used oil fuel burner: No
Used oil processor: No
User oil refiner: No
Used oil fuel marketer to burner: No
Used oil Specification marketer: No
Used oil transfer facility: No
Used oil transporter: No

Historical Generators:
Date form received by agency: 05/18/2011
Site name: GOODYEAR SVC STORE SEATTLE 8841
Classification: Not a generator, verified

Date form received by agency: 12/31/2007
Site name: GOODYEAR SVC STORE SEATTLE 8841
Classification: Not a generator, verified

Date form received by agency: 12/31/2005
Site name: GOODYEAR SVC STORE SEATTLE 8841
Classification: Not a generator, verified

Date form received by agency: 12/31/2003
Site name: GOODYEAR SVC STORE SEATTLE 8841

GOODYEAR SVC STORE SEATTLE 8841 (Continued) **1004793663**

Classification: Not a generator, verified

Hazardous Waste Summary:
Waste code: WSQG
Waste name: A placeholder to allow BR submission to validate. In WA State, Conditionally Exempt Small Quantity Generators (Called SQG in WA) are not required to report waste streams, so no valid State or Fed codes are available for reporting to BR.

Violation Status: No violations found

Evaluation Action Summary:
Evaluation date: 07/22/2009
Evaluation: COMPLIANCE ASSISTANCE VISIT
Area of violation: Not reported
Date achieved compliance: Not reported
Evaluation lead agency: State

FINDS:

Registry ID: 110005332390

Environmental Interest/Information System

Washington Facility / Site Identification System (WA-FSIS) provides a means to query and display data maintained by the Washington Department of Ecology. This system contains key information for each facility/site that is currently, or has been, of interest to the Air Quality, Dam Safety, Hazardous Waste, Toxics Cleanup, and Water Quality Programs.

RCRAInfo is a national information system that supports the Resource Conservation and Recovery Act (RCRA) program through the tracking of events and activities related to facilities that generate, transport, and treat, store, or dispose of hazardous waste. RCRAInfo allows RCRA program staff to track the notification, permit, compliance, and corrective action activities required under RCRA.

HAZARDOUS WASTE BIENNIAL REPORTER

ALLSITES:
Facility Id: 39199977
Latitude: 47.616876
Longitude: -122.33373
Ecology Interest Type Code: UST
Facility ID: 39199977
Facility Company: Goodyear Svc Store Seattle 8841
Interaction: I
Interaction 1: HWG
Interaction 2: Hazardous Waste Generator
Ecology Program: HAZWASTE
Program Data: TURBOWASTE
Facility Alt.: Not reported
Program ID: WAD149982480
Date Interaction: 10/30/1986 0:00
Date Interaction 3: 12/31/2010 0:00

GOODYEAR SVC STORE SEATTLE 8841 (Continued) **1004793663**

Facility ID: 39199977
Facility Company: Goodyear Svc Store Seattle 8841
Interaction: I
Interaction 1: LUST
Interaction 2: LUST Facility
Ecology Program: TOXICS
Program Data: ISIS
Facility Alt.: Not reported
Program ID: 9318
Date Interaction: 6/19/1996 0:00
Date Interaction 3: 7/25/1996 0:00

Facility ID: 39199977
Facility Company: Goodyear Svc Store Seattle 8841
Interaction: I
Interaction 1: HWOTHER
Interaction 2: Haz Waste Management Activity
Ecology Program: HAZWASTE
Program Data: TURBOWASTE
Facility Alt.: Goodyear Svc Store Seattle 8841
Program ID: WAD149982480
Date Interaction: 12/31/2010 0:00
Date Interaction 3: 12/31/2011 0:00

Facility ID: 39199977
Facility Company: Goodyear Svc Store Seattle 8841
Interaction: A
Interaction 1: UST
Interaction 2: Underground Storage Tank
Ecology Program: TOXICS
Program Data: UST
Facility Alt.: Not reported
Program ID: 9318
Date Interaction: 4/3/1974 0:00
Date Interaction 3: Not reported

Facility Id: 39199977
Latitude: 47.616876
Longitude: -122.33373
Ecology Interest Type Code: HWG
Facility ID: 39199977
Facility Company: Goodyear Svc Store Seattle 8841
Interaction: I
Interaction 1: HWG
Interaction 2: Hazardous Waste Generator
Ecology Program: HAZWASTE
Program Data: TURBOWASTE
Facility Alt.: Not reported
Program ID: WAD149982480
Date Interaction: 10/30/1986 0:00
Date Interaction 3: 12/31/2010 0:00

Facility ID: 39199977
Facility Company: Goodyear Svc Store Seattle 8841
Interaction: I
Interaction 1: LUST

GOODYEAR SVC STORE SEATTLE 8841 (Continued) **1004793663**

Interaction 2:	LUST Facility
Ecology Program:	TOXICS
Program Data:	ISIS
Facility Alt.:	Not reported
Program ID:	9318
Date Interaction:	6/19/1996 0:00
Date Interaction 3:	7/25/1996 0:00

Facility ID:	39199977
Facility Company:	Goodyear Svc Store Seattle 8841
Interaction:	I
Interaction 1:	HWOTHER
Interaction 2:	Haz Waste Management Activity
Ecology Program:	HAZWASTE
Program Data:	TURBOWASTE
Facility Alt.:	Goodyear Svc Store Seattle 8841
Program ID:	WAD149982480
Date Interaction:	12/31/2010 0:00
Date Interaction 3:	12/31/2011 0:00

Facility ID:	39199977
Facility Company:	Goodyear Svc Store Seattle 8841
Interaction:	A
Interaction 1:	UST
Interaction 2:	Underground Storage Tank
Ecology Program:	TOXICS
Program Data:	UST
Facility Alt.:	Not reported
Program ID:	9318
Date Interaction:	4/3/1974 0:00
Date Interaction 3:	Not reported

Facility Id:	39199977
Latitude:	47.616876
Longitude:	-122.33373
Ecology Interest Type Code:	HWOTHER
Facility ID:	39199977
Facility Company:	Goodyear Svc Store Seattle 8841
Interaction:	I
Interaction 1:	HWG
Interaction 2:	Hazardous Waste Generator
Ecology Program:	HAZWASTE
Program Data:	TURBOWASTE
Facility Alt.:	Not reported
Program ID:	WAD149982480
Date Interaction:	10/30/1986 0:00
Date Interaction 3:	12/31/2010 0:00

Facility ID:	39199977
Facility Company:	Goodyear Svc Store Seattle 8841
Interaction:	I
Interaction 1:	LUST
Interaction 2:	LUST Facility
Ecology Program:	TOXICS
Program Data:	ISIS
Facility Alt.:	Not reported

GOODYEAR SVC STORE SEATTLE 8841 (Continued) **1004793663**

Program ID: 9318
Date Interaction: 6/19/1996 0:00
Date Interaction 3: 7/25/1996 0:00

Facility ID: 39199977
Facility Company: Goodyear Svc Store Seattle 8841
Interaction: I
Interaction 1: HWOTHER
Interaction 2: Haz Waste Management Activity
Ecology Program: HAZWASTE
Program Data: TURBOWASTE
Facility Alt.: Goodyear Svc Store Seattle 8841
Program ID: WAD149982480
Date Interaction: 12/31/2010 0:00
Date Interaction 3: 12/31/2011 0:00

Facility ID: 39199977
Facility Company: Goodyear Svc Store Seattle 8841
Interaction: A
Interaction 1: UST
Interaction 2: Underground Storage Tank
Ecology Program: TOXICS
Program Data: UST
Facility Alt.: Not reported
Program ID: 9318
Date Interaction: 4/3/1974 0:00
Date Interaction 3: Not reported

Facility Id: 39199977
Latitude: 47.616876
Longitude: -122.33373
Ecology Interest Type Code: LUST
Facility ID: 39199977
Facility Company: Goodyear Svc Store Seattle 8841
Interaction: I
Interaction 1: HWG
Interaction 2: Hazardous Waste Generator
Ecology Program: HAZWASTE
Program Data: TURBOWASTE
Facility Alt.: Not reported
Program ID: WAD149982480
Date Interaction: 10/30/1986 0:00
Date Interaction 3: 12/31/2010 0:00

Facility ID: 39199977
Facility Company: Goodyear Svc Store Seattle 8841
Interaction: I
Interaction 1: LUST
Interaction 2: LUST Facility
Ecology Program: TOXICS
Program Data: ISIS
Facility Alt.: Not reported
Program ID: 9318
Date Interaction: 6/19/1996 0:00
Date Interaction 3: 7/25/1996 0:00

GOODYEAR SVC STORE SEATTLE 8841 (Continued) **1004793663**

Facility ID:	39199977
Facility Company:	Goodyear Svc Store Seattle 8841
Interaction:	I
Interaction 1:	HWOTHER
Interaction 2:	Haz Waste Management Activity
Ecology Program:	HAZWASTE
Program Data:	TURBOWASTE
Facility Alt.:	Goodyear Svc Store Seattle 8841
Program ID:	WAD149982480
Date Interaction:	12/31/2010 0:00
Date Interaction 3:	12/31/2011 0:00

Facility ID:	39199977
Facility Company:	Goodyear Svc Store Seattle 8841
Interaction:	A
Interaction 1:	UST
Interaction 2:	Underground Storage Tank
Ecology Program:	TOXICS
Program Data:	UST
Facility Alt.:	Not reported
Program ID:	9318
Date Interaction:	4/3/1974 0:00
Date Interaction 3:	Not reported

CSCSL NFA:

Facility/Site Id:	39199977
CS Id:	8998
NFA Date:	10/03/2011
Rank:	Not reported
VCP:	No
Latitude:	47.616876
Longitude:	-122.333737

WA MANIFEST:

Facility Site ID Number:	39199977
SWC Desc:	wt02
FWC Desc:	d001
Form Comm:	Not reported
Data Year:	Not reported
Permit by Rule:	No
Treatment by Generator:	No
Mixed radioactive waste:	No
Importer of hazardous waste:	No
Immediate recycler:	No
Treatment/Storage/Disposal/Recycling Facility:	No
Generator of dangerous fuel waste:	No
Generator marketing to burner:	No
"Other marketers (i.e., blender, distributor, etc.)":	No
Utility boiler burner:	No
Industry boiler burner:	No
Industrial Furnace:	No
Smelter defferal:	No
Universal waste - batteries - generate:	No
Universal waste - thermostats - generate:	No
Universal waste - mercury - generate:	No

GOODYEAR SVC STORE SEATTLE 8841 (Continued) **1004793663**

Universal waste - lamps - generate:	No
Universal waste - batteries - accumulate:	No
Universal waste - thermostats - accumulate:	No
Universal waste - mercury - accumulate:	No
Universal waste - lamps - accumulate:	No
Destination Facility for Universal Waste:	No
Off-specification used oil burner - utility boiler:	No
Off-specification used oil burner - industrial boiler:	No
Off-specification used oil burner - industrial furnace:	No
EPA ID:	WAD149982480
Facility Address 2:	Not reported
TAX REG NBR:	409008696
NAICS CD:	44132
BUSINESS TYPE:	Auto Service
MAIL NAME:	Goodyear Svc Store
MAIL ADDR LINE1:	1105 Stewart St
MAIL CITY,ST,ZIP:	SEATTLE, WA 98101-1419
MAIL COUNTRY:	UNITED STATES
LEGAL ORG NAME:	Goodyear Tire & Rubber Co
LEGAL ORG TYPE:	Private
LEGAL ADDR LINE1:	1144 E MARKET ST
LEGAL CITY,ST,ZIP:	AKRON, OH 44316-1000
LEGAL COUNTRY:	UNITED STATES
LEGAL PHONE NBR:	(216)796-7474
LEGAL EFFECTIVE DATE:	08/05/1996
LAND ORG NAME:	Estate of Virgil J Pague
LAND ORG TYPE:	Private
LAND PERSON NAME:	Not reported
LAND ADDR LINE1:	11824 SEOLA BEACH DR SW
LAND CITY,ST,ZIP:	SEATTLE, WA 98146-1832
LAND COUNTRY:	UNITED STATES
LAND PHONE NBR:	000-000-0000
OPERATOR ORG NAME:	Goodyear
OPERATOR ORG TYPE:	Private
OPERATOR ADDR LINE1:	1105 Stewart St
OPERATOR CITY,ST,ZIP:	SEATTLE, WA 98101-1419
OPERATOR COUNTRY:	UNITED STATES
OPERATOR PHONE NBR:	(206)624-0984
OPERATOR EFFECTIVE DATE:	10/01/2005
SITE CONTACT NAME:	Larry Mark
SITE CONTACT ADDR LINE1:	1105 Stewart St
SITE CONTACT ZIP:	SEATTLE, WA 98101-1419
SITE CONTACT COUNTRY:	UNITED STATES
SITE CONTACT PHONE NBR:	(206)624-0984
SITE CONTACT EMAIL:	Not reported
FORM CONTACT NAME:	Larry Mark
FORM CONTACT ADDR LINE1:	1105 Stewart St
FORM CONTACT CITY,ST,ZIP:	SEATTLE, WA 98101-1419
FORM CONTACT COUNTRY:	UNITED STATES
FORM CONTACT PHONE NBR:	(206)624-0984
FORM CONTACT EMAIL:	gsr8841@goodyear.com
GEN STATUS CD:	SQG
MONTHLY GENERATION:	Yes
BATCH GENERATION:	No
ONE TIME GENERATION:	No
TRANSPORTS OWN WASTE:	No
TRANSPORTS OTHRS WASTE:	No

GOODYEAR SVC STORE SEATTLE 8841 (Continued) **1004793663**

RECYCLER ONSITE:	No
TRANSFER FACILITY:	No
OTHER EXEMPTION:	Not reported
UW BATTERY GEN:	No
USED OIL TRANSPORTER:	No
USED OIL TRANSFER FACLTY:	No
USED OIL PROCESSOR:	No
USED OIL REREFINER:	No
USED OIL FUEL MRKTR DIRECTS SHPMNTS:	No
USED OIL FUEL MRKTR MEETS SPECS:	No

Facility Site ID Number:	39199977
SWC Desc:	wt02
FWC Desc:	d001
Form Comm:	Not reported
Data Year:	Not reported
Permit by Rule:	FALSE
Treatment by Generator:	FALSE
Mixed radioactive waste:	FALSE
Importer of hazardous waste:	FALSE
Immediate recycler:	FALSE
Treatment/Storage/Disposal/Recycling Facility:	FALSE
Generator of dangerous fuel waste:	FALSE
Generator marketing to burner:	FALSE
"Other marketers (i.e., blender, distributor, etc.)":	FALSE
Utility boiler burner:	FALSE
Industry boiler burner:	FALSE
Industrial Furnace:	FALSE
Smelter defferal:	FALSE
Universal waste - batteries - generate:	FALSE
Universal waste - thermostats - generate:	TRUE
Universal waste - mercury - generate:	FALSE
Universal waste - lamps - generate:	FALSE
Universal waste - batteries - accumulate:	FALSE
Universal waste - thermostats - accumulate:	FALSE
Universal waste - mercury - accumulate:	FALSE
Universal waste - lamps - accumulate:	FALSE
Destination Facility for Universal Waste:	FALSE
Off-specification used oil burner - utility boiler:	FALSE
Off-specification used oil burner - industrial boiler:	FALSE
Off-specification used oil burner - industrial furnace:	FALSE
EPA ID:	WAD149982480
Facility Address 2:	Not reported
TAX REG NBR:	409008696
NAICS CD:	44132
BUSINESS TYPE:	Auto Service
MAIL NAME:	Goodyear Svc Store
MAIL ADDR LINE1:	1105 Stewart St
MAIL CITY,ST,ZIP:	SEATTLE, WA 98101-1419
MAIL COUNTRY:	UNITED STATES
LEGAL ORG NAME:	Goodyear Tire & Rubber Co
LEGAL ORG TYPE:	Private
LEGAL ADDR LINE1:	1144 E MARKET ST
LEGAL CITY,ST,ZIP:	AKRON, OH 44316-1000
LEGAL COUNTRY:	UNITED STATES
LEGAL PHONE NBR:	(216)796-7474
LEGAL EFFECTIVE DATE:	08/05/1996

GOODYEAR SVC STORE SEATTLE 8841 (Continued) **1004793663**

LAND ORG NAME:	Estate of Virgil J Pague
LAND ORG TYPE:	Private
LAND PERSON NAME:	Not reported
LAND ADDR LINE1:	11824 SEOLA BEACH DR SW
LAND CITY,ST,ZIP:	SEATTLE, WA 98146-1832
LAND COUNTRY:	UNITED STATES
LAND PHONE NBR:	000-000-0000
OPERATOR ORG NAME:	Goodyear
OPERATOR ORG TYPE:	Private
OPERATOR ADDR LINE1:	1105 Stewart St
OPERATOR CITY,ST,ZIP:	SEATTLE, WA 98101-1419
OPERATOR COUNTRY:	UNITED STATES
OPERATOR PHONE NBR:	(206)624-0984
OPERATOR EFFECTIVE DATE:	10/01/2005
SITE CONTACT NAME:	Larry Mark
SITE CONTACT ADDR LINE1:	1105 Stewart St
SITE CONTACT ZIP:	SEATTLE, WA 98101-1419
SITE CONTACT COUNTRY:	UNITED STATES
SITE CONTACT PHONE NBR:	(206)624-0984
SITE CONTACT EMAIL:	Not reported
FORM CONTACT NAME:	Larry Mark
FORM CONTACT ADDR LINE1:	1105 Stewart St
FORM CONTACT CITY,ST,ZIP:	SEATTLE, WA 98101-1419
FORM CONTACT COUNTRY:	UNITED STATES
FORM CONTACT PHONE NBR:	(206)624-0984
FORM CONTACT EMAIL:	gsr8841@goodyear.com
GEN STATUS CD:	SQG
MONTHLY GENERATION:	TRUE
BATCH GENERATION:	FALSE
ONE TIME GENERATION:	FALSE
TRANSPORTS OWN WASTE:	FALSE
TRANSPORTS OTHRS WASTE:	FALSE
RECYCLER ONSITE:	TRUE
TRANSFER FACILITY:	FALSE
OTHER EXEMPTION:	Not reported
UW BATTERY GEN:	TRUE
USED OIL TRANSPORTER:	FALSE
USED OIL TRANSFER FACLTY:	FALSE
USED OIL PROCESSOR:	FALSE
USED OIL REREFINER:	FALSE
USED OIL FUEL MRKTR DIRECTS SHPMNTS:	FALSE
USED OIL FUEL MRKTR MEETS SPECS:	FALSE

Facility Site ID Number:	39199977
SWC Desc:	Not reported
FWC Desc:	Not reported
Form Comm:	Not reported
Data Year:	2010
Permit by Rule:	False
Treatment by Generator:	False
Mixed radioactive waste:	False
Importer of hazardous waste:	False
Immediate recycler:	False
Treatment/Storage/Disposal/Recycling Facility:	False
Generator of dangerous fuel waste:	False
Generator marketing to burner:	False
"Other marketers (i.e., blender, distributor, etc.)":	False

GOODYEAR SVC STORE SEATTLE 8841 (Continued) **1004793663**

Utility boiler burner:	False
Industry boiler burner:	False
Industrial Furnace:	False
Smelter defferal:	False
Universal waste - batteries - generate:	False
Universal waste - thermostats - generate:	False
Universal waste - mercury - generate:	False
Universal waste - lamps - generate:	False
Universal waste - batteries - accumulate:	False
Universal waste - thermostats - accumulate:	False
Universal waste - mercury - accumulate:	False
Universal waste - lamps - accumulate:	False
Destination Facility for Universal Waste:	False
Off-specification used oil burner - utility boiler:	False
Off-specification used oil burner - industrial boiler:	False
Off-specification used oil burner - industrial furnace:	False
EPA ID:	WAD149982480
Facility Address 2:	Not reported
TAX REG NBR:	409008696
NAICS CD:	423130
BUSINESS TYPE:	Auto Service
MAIL NAME:	Goodyear Svc Store
MAIL ADDR LINE1:	1105 Stewart St
MAIL CITY,ST,ZIP:	SEATTLE, WA 98101-1419
MAIL COUNTRY:	UNITED STATES
LEGAL ORG NAME:	Goodyear Tire & Rubber Co
LEGAL ORG TYPE:	Private
LEGAL ADDR LINE1:	1144 E MARKET ST
LEGAL CITY,ST,ZIP:	AKRON, OH 44316-1000
LEGAL COUNTRY:	UNITED STATES
LEGAL PHONE NBR:	(216)796-7474
LEGAL EFFECTIVE DATE:	08/05/1996
LAND ORG NAME:	Estate of Virgil J Pague
LAND ORG TYPE:	Private
LAND PERSON NAME:	Not reported
LAND ADDR LINE1:	11824 SEOLA BEACH DR SW
LAND CITY,ST,ZIP:	SEATTLE, WA 98146-1832
LAND COUNTRY:	UNITED STATES
LAND PHONE NBR:	000-000-0000
OPERATOR ORG NAME:	Goodyear
OPERATOR ORG TYPE:	Private
OPERATOR ADDR LINE1:	1105 Stewart St
OPERATOR CITY,ST,ZIP:	SEATTLE, WA 98101-1419
OPERATOR COUNTRY:	UNITED STATES
OPERATOR PHONE NBR:	(206)624-0984
OPERATOR EFFECTIVE DATE:	10/01/2005
SITE CONTACT NAME:	Mike Citti
SITE CONTACT ADDR LINE1:	1105 Stewart St
SITE CONTACT ZIP:	SEATTLE, WA 98101-1419
SITE CONTACT COUNTRY:	UNITED STATES
SITE CONTACT PHONE NBR:	(206)624-0984
SITE CONTACT EMAIL:	Not reported
FORM CONTACT NAME:	Mike Citti
FORM CONTACT ADDR LINE1:	1105 Stewart St
FORM CONTACT CITY,ST,ZIP:	SEATTLE, WA 98101-1419
FORM CONTACT COUNTRY:	UNITED STATES
FORM CONTACT PHONE NBR:	(206)624-0984

GOODYEAR SVC STORE SEATTLE 8841 (Continued) **1004793663**

FORM CONTACT EMAIL:	gsr8841@goodyear.com
GEN STATUS CD:	XQG
MONTHLY GENERATION:	False
BATCH GENERATION:	False
ONE TIME GENERATION:	False
TRANSPORTS OWN WASTE:	False
TRANSPORTS OTHRS WASTE:	False
RECYCLER ONSITE:	False
TRANSFER FACILITY:	False
OTHER EXEMPTION:	Not reported
UW BATTERY GEN:	False
USED OIL TRANSPORTER:	False
USED OIL TRANSFER FACLTY:	False
USED OIL PROCESSOR:	False
USED OIL REREFINER:	False
USED OIL FUEL MRKTR DIRECTS SHPMNTS:	False
USED OIL FUEL MRKTR MEETS SPECS:	False

Facility Site ID Number:	39199977
SWC Desc:	wt02
FWC Desc:	d001
Form Comm:	Not reported
Data Year:	Not reported
Permit by Rule:	False
Treatment by Generator:	False
Mixed radioactive waste:	False
Importer of hazardous waste:	False
Immediate recycler:	False
Treatment/Storage/Disposal/Recycling Facility:	False
Generator of dangerous fuel waste:	False
Generator marketing to burner:	False
"Other marketers (i.e., blender, distributor, etc.)":	False
Utility boiler burner:	False
Industry boiler burner:	False
Industrial Furnace:	False
Smelter defferal:	False
Universal waste - batteries - generate:	False
Universal waste - thermostats - generate:	True
Universal waste - mercury - generate:	False
Universal waste - lamps - generate:	False
Universal waste - batteries - accumulate:	False
Universal waste - thermostats - accumulate:	False
Universal waste - mercury - accumulate:	False
Universal waste - lamps - accumulate:	False
Destination Facility for Universal Waste:	False
Off-specification used oil burner - utility boiler:	False
Off-specification used oil burner - industrial boiler:	False
Off-specification used oil burner - industrial furnace:	False
EPA ID:	WAD149982480
Facility Address 2:	Not reported
TAX REG NBR:	409008696
NAICS CD:	44132
BUSINESS TYPE:	Auto Service
MAIL NAME:	Goodyear Svc Store
MAIL ADDR LINE1:	1105 Stewart St
MAIL CITY,ST,ZIP:	SEATTLE, WA 98101-1419
MAIL COUNTRY:	UNITED STATES

GOODYEAR SVC STORE SEATTLE 8841 (Continued) **1004793663**

LEGAL ORG NAME:	Goodyear Tire & Rubber Co
LEGAL ORG TYPE:	Private
LEGAL ADDR LINE1:	1144 E MARKET ST
LEGAL CITY,ST,ZIP:	AKRON, OH 44316-1000
LEGAL COUNTRY:	UNITED STATES
LEGAL PHONE NBR:	(216)796-7474
LEGAL EFFECTIVE DATE:	08/05/1996
LAND ORG NAME:	Estate of Virgil J Pague
LAND ORG TYPE:	Private
LAND PERSON NAME:	Not reported
LAND ADDR LINE1:	11824 SEOLA BEACH DR SW
LAND CITY,ST,ZIP:	SEATTLE, WA 98146-1832
LAND COUNTRY:	UNITED STATES
LAND PHONE NBR:	000-000-0000
OPERATOR ORG NAME:	Goodyear
OPERATOR ORG TYPE:	Private
OPERATOR ADDR LINE1:	1105 Stewart St
OPERATOR CITY,ST,ZIP:	SEATTLE, WA 98101-1419
OPERATOR COUNTRY:	UNITED STATES
OPERATOR PHONE NBR:	(206)624-0984
OPERATOR EFFECTIVE DATE:	10/01/2005
SITE CONTACT NAME:	Larry Mark
SITE CONTACT ADDR LINE1:	1105 Stewart St
SITE CONTACT ZIP:	SEATTLE, WA 98101-1419
SITE CONTACT COUNTRY:	UNITED STATES
SITE CONTACT PHONE NBR:	(206)624-0984
SITE CONTACT EMAIL:	Not reported
FORM CONTACT NAME:	Larry Mark
FORM CONTACT ADDR LINE1:	1105 Stewart St
FORM CONTACT CITY,ST,ZIP:	SEATTLE, WA 98101-1419
FORM CONTACT COUNTRY:	UNITED STATES
FORM CONTACT PHONE NBR:	(206)624-0984
FORM CONTACT EMAIL:	gsr8841@goodyear.com
GEN STATUS CD:	SQG
MONTHLY GENERATION:	True
BATCH GENERATION:	False
ONE TIME GENERATION:	False
TRANSPORTS OWN WASTE:	False
TRANSPORTS OTHRS WASTE:	False
RECYCLER ONSITE:	True
TRANSFER FACILITY:	False
OTHER EXEMPTION:	Not reported
UW BATTERY GEN:	True
USED OIL TRANSPORTER:	False
USED OIL TRANSFER FACLTY:	False
USED OIL PROCESSOR:	False
USED OIL REREFINER:	False
USED OIL FUEL MRKTR DIRECTS SHPMNTS:	False
USED OIL FUEL MRKTR MEETS SPECS:	False

F32 **SERVICE STATION SUPPLY CO** **EDR US Hist Auto Stat** **1009355446**
ENE **1276 DENNY WAY** **N/A**
< 1/8 **SEATTLE, WA**
0.077 mi.
406 ft. **Site 1 of 7 in cluster F**

Relative:
Higher

Actual:
131 ft.

EDR Historical Auto Stations:
Name: SERVICE STATION SUPPLY CO
Year: 1951
Type: GASOLINE STATIONS

F33 **WILLIAMSON CLAUDE A** **EDR US Hist Auto Stat** **1009360733**
ENE **1938 YALE AVE N** **N/A**
< 1/8 **SEATTLE, WA**
0.083 mi.
436 ft. **Site 2 of 7 in cluster F**

Relative:
Higher

Actual:
132 ft.

EDR Historical Auto Stations:
Name: WILLIAMSON CLAUDE A
Year: 1940
Type: AUTOMOBILE REPAIRING

Name: WILLIAMSON CLAUDE S
Year: 1944
Type: AUTOMOBILE REPAIRING

Name: WILLIAMSON C S
Year: 1951
Type: AUTOMOBILE REPAIRING

G34 **HILL 7** **WA ALLSITES** **S116505741**
SSE **1821 BOREN AVE & 1013 STEWARD ST** **WA CSCSL NFA** **N/A**
< 1/8 **SEATTLE, WA 98101**
0.083 mi.
437 ft. **Site 1 of 4 in cluster G**

Relative:
Higher

Actual:
136 ft.

ALLSITES:
Facility Id: 15424
Latitude: 47.6166345
Longitude: -122.33261
Ecology Interest Type Code: INDPNDNT

CSCSL NFA:
Facility/Site Id: 15424
CS Id: 12359
NFA Date: 04/25/2014
Rank: Not reported
VCP: No
Latitude: 47.616634536
Longitude: -122.332612

H35 **RAINBOW INTERNATIONAL CARPET AND DRY CLEANING CO** **EDR US Hist Cleaners** **1009333453**
SW **1020 VIRGINIA ST** **N/A**
< 1/8 **SEATTLE, WA**
0.083 mi.
439 ft. **Site 1 of 8 in cluster H**

Relative:
Lower

Actual:
122 ft.

EDR Historical Cleaners:
Name: RAINBOW INTERNATIONAL CARPET AND DRY CLEANING CO
Year: 1986
Type: CARPET AND RUG CLEANERS

H36 **JAPANESE AUTO CLINIC** **EDR US Hist Auto Stat** **1009351210**
SW **1000 VIRGINIA ST** **N/A**
< 1/8 **SEATTLE, WA**
0.091 mi.
481 ft. **Site 2 of 8 in cluster H**

Relative:
Lower

Actual:
121 ft.

EDR Historical Auto Stations:
Name: BODY SHOP
Year: 1980
Type: AUTOMOBILE REPAIRING

Name: JAPANESE AUTO CLINIC
Year: 1986
Type: AUTOMOBILE REPAIRING

H37 **VOLKSWAGEN WASHINGTON INC** **EDR US Hist Auto Stat** **1009360952**
SW **2000 TERRY AVE** **N/A**
< 1/8 **SEATTLE, WA**
0.091 mi.
481 ft. **Site 3 of 8 in cluster H**

Relative:
Lower

Actual:
121 ft.

EDR Historical Auto Stations:
Name: VOLKSWAGEN WASHINGTON INC
Year: 1960
Type: AUTOMOBILE REPAIRING

H38 **CITY MINI STORAGE** **RCRA NonGen / NLR** **1000440249**
SW **2000 TERRY AVE** **FINDS** **WAD180058620**
< 1/8 **SEATTLE, WA 98121** **WA ALLSITES**
0.091 mi. **WA CSCSL NFA**
481 ft. **Site 4 of 8 in cluster H**

Relative:
Lower

Actual:
121 ft.

RCRA NonGen / NLR:
Date form received by agency: 09/15/1989
Facility name: CITY MINI STORAGE
Facility address: 2000 TERRY AVE
SEATTLE, WA 98121
EPA ID: WAD180058620
Contact: CITY MINI STORA CITY MINI STORA
Contact address: 2000 TERRY AVE
SEATTLE, WA 98121-2708
Contact country: US
Contact telephone: (000)000-0000
Contact email: Not reported
EPA Region: 10
Classification: Non-Generator

CITY MINI STORAGE (Continued) **1000440249**

Description: Handler: Non-Generators do not presently generate hazardous waste

Owner/Operator Summary:
Owner/operator name: CITY MINI STORA C
Owner/operator address: 2000 TERRY AVE
SEATTLE, WA 98121
Owner/operator country: US
Owner/operator telephone: (000)000-0000
Legal status: Private
Owner/Operator Type: Owner
Owner/Op start date: 05/02/1996
Owner/Op end date: Not reported

Handler Activities Summary:
U.S. importer of hazardous waste: No
Mixed waste (haz. and radioactive): No
Recycler of hazardous waste: No
Transporter of hazardous waste: No
Treater, storer or disposer of HW: No
Underground injection activity: No
On-site burner exemption: No
Furnace exemption: No
Used oil fuel burner: No
Used oil processor: No
User oil refiner: No
Used oil fuel marketer to burner: No
Used oil Specification marketer: No
Used oil transfer facility: No
Used oil transporter: No

Violation Status: No violations found

FINDS:

Registry ID: 110005333193

Environmental Interest/Information System

Washington Facility / Site Identification System (WA-FSIS) provides a means to query and display data maintained by the Washington Department of Ecology. This system contains key information for each facility/site that is currently, or has been, of interest to the Air Quality, Dam Safety, Hazardous Waste, Toxics Cleanup, and Water Quality Programs.

RCRAInfo is a national information system that supports the Resource Conservation and Recovery Act (RCRA) program through the tracking of events and activities related to facilities that generate, transport, and treat, store, or dispose of hazardous waste. RCRAInfo allows RCRA program staff to track the notification, permit, compliance, and corrective action activities required under RCRA.

ALLSITES:
Facility Id: 2494
Latitude: 47.6199
Longitude: -122.337

CITY MINI STORAGE (Continued) **1000440249**

Ecology Interest Type Code:	HWG
Facility ID:	2494
Facility Company:	City Mini Storage
Interaction:	I
Interaction 1:	HWG
Interaction 2:	Hazardous Waste Generator
Ecology Program:	HAZWASTE
Program Data:	TURBOWASTE
Facility Alt.:	Not reported
Program ID:	WAD180058620
Date Interaction:	9/15/1989 0:00
Date Interaction 3:	12/31/1992 0:00

Facility ID:	2494
Facility Company:	City Mini Storage
Interaction:	I
Interaction 1:	SCS
Interaction 2:	State Cleanup Site
Ecology Program:	TOXICS
Program Data:	ISIS
Facility Alt.:	City Mini Storage
Program ID:	Not reported
Date Interaction:	8/30/1994 0:00
Date Interaction 3:	8/31/1994 0:00

Facility/Site Interaction T:	4603
Geographic Location Identifier (Alias Facid):	2494
Interaction (Aka Env Int) Type Code:	HWG
Interaction (Aka Env Int) Description:	Hazardous Waste Generator
Interaction Status:	I
Federal Program Indentifier:	WAD180058620
Interaction Start Date:	09/15/1989
Interaction End Date:	12/31/1992
prgm_facil:	Not reported
cur_sys_pr:	HAZWASTE
cur_sys_nm:	TURBOWASTE

Facility/Site Interaction T:	4604
Geographic Location Identifier (Alias Facid):	2494
Interaction (Aka Env Int) Type Code:	SCS
Interaction (Aka Env Int) Description:	State Cleanup Site
Interaction Status:	I
Federal Program Indentifier:	Not reported
Interaction Start Date:	08/30/1994
Interaction End Date:	08/31/1994
prgm_facil:	City Mini Storage
cur_sys_pr:	TOXICS
cur_sys_nm:	ISIS

Facility Id:	2494
Latitude:	47.6199
Longitude:	-122.337
Ecology Interest Type Code:	SCS
Facility ID:	2494
Facility Company:	City Mini Storage
Interaction:	I

CITY MINI STORAGE (Continued) **1000440249**

Interaction 1:	HWG
Interaction 2:	Hazardous Waste Generator
Ecology Program:	HAZWASTE
Program Data:	TURBOWASTE
Facility Alt.:	Not reported
Program ID:	WAD180058620
Date Interaction:	9/15/1989 0:00
Date Interaction 3:	12/31/1992 0:00

Facility ID:	2494
Facility Company:	City Mini Storage
Interaction:	I
Interaction 1:	SCS
Interaction 2:	State Cleanup Site
Ecology Program:	TOXICS
Program Data:	ISIS
Facility Alt.:	City Mini Storage
Program ID:	Not reported
Date Interaction:	8/30/1994 0:00
Date Interaction 3:	8/31/1994 0:00

Facility/Site Interaction T:	4603
Geographic Location Identifier (Alias Facid):	2494
Interaction (Aka Env Int) Type Code:	HWG
Interaction (Aka Env Int) Description:	Hazardous Waste Generator
Interaction Status:	I
Federal Program Indentifier:	WAD180058620
Interaction Start Date:	09/15/1989
Interaction End Date:	12/31/1992
prgm_facil:	Not reported
cur_sys_pr:	HAZWASTE
cur_sys_nm:	TURBOWASTE

Facility/Site Interaction T:	4604
Geographic Location Identifier (Alias Facid):	2494
Interaction (Aka Env Int) Type Code:	SCS
Interaction (Aka Env Int) Description:	State Cleanup Site
Interaction Status:	I
Federal Program Indentifier:	Not reported
Interaction Start Date:	08/30/1994
Interaction End Date:	08/31/1994
prgm_facil:	City Mini Storage
cur_sys_pr:	TOXICS
cur_sys_nm:	ISIS

CSCSL NFA:

Facility/Site Id:	2494
CS Id:	2665
NFA Date:	08/31/1994
Rank:	Not reported
VCP:	No
Latitude:	47.6199
Longitude:	-122.337

G39 **BOREN AND STEWART CHEVRON** **EDR US Hist Auto Stat** **1009352031**
South **1024 STEWART ST** **N/A**
< 1/8 **SEATTLE, WA**
0.091 mi.
483 ft. **Site 2 of 4 in cluster G**

Relative:
Higher

Actual:
132 ft.

EDR Historical Auto Stations:

Name:	STANDARD STATIONS INC
Year:	1966
Type:	GASOLINE STATIONS
Name:	STANDARD STATIONS INC
Year:	1970
Type:	GASOLINE STATIONS
Name:	STANDARD STATION INC
Year:	1975
Type:	GASOLINE STATIONS
Name:	BOREN AND STEWART CHEVRON
Year:	1980
Type:	GASOLINE STATIONS
Name:	BOREN AND STEWART CHEVRON
Year:	1986
Type:	GASOLINE STATIONS

H40 **TERRY AVENUE LOFTS** **RCRA NonGen / NLR** **1007265176**
SW **2015 TERRY AVE** **WA ALLSITES** **WAH000019083**
< 1/8 **SEATTLE, WA 98101**
0.092 mi.
487 ft. **Site 5 of 8 in cluster H**

Relative:
Lower

Actual:
122 ft.

RCRA NonGen / NLR:

Date form received by agency:	06/24/2004
Facility name:	TERRY AVENUE LOFTS
Facility address:	2015 TERRY AVE SEATTLE, WA 98101
EPA ID:	WAH000019083
Mailing address:	1519 3RD AVE STE 702 SEATTLE, WA 98101
Contact:	MAY & WAH LUI
Contact address:	1519 3RD AVE STE 702 SEATTLE, WA 98101
Contact country:	US
Contact telephone:	(000)000-0000
Contact email:	Not reported
EPA Region:	10
Classification:	Non-Generator
Description:	Handler: Non-Generators do not presently generate hazardous waste

Owner/Operator Summary:

Owner/operator name:	BAI SAND LLC B
Owner/operator address:	1519 3RD AVE STE 702 SEATTLE, WA 98101
Owner/operator country:	US
Owner/operator telephone:	(206)622-0561
Legal status:	Private

TERRY AVENUE LOFTS (Continued) **1007265176**

Owner/Operator Type: Owner
Owner/Op start date: 08/27/2002
Owner/Op end date: Not reported

Owner/operator name: BRUCE S
Owner/operator address: 1519 3RD AVE STE 702
SEATTLE, WA 98101
Owner/operator country: US
Owner/operator telephone: (206)467-1568
Legal status: Private
Owner/Operator Type: Operator
Owner/Op start date: 01/01/1900
Owner/Op end date: Not reported

Handler Activities Summary:
U.S. importer of hazardous waste: No
Mixed waste (haz. and radioactive): No
Recycler of hazardous waste: No
Transporter of hazardous waste: No
Treater, storer or disposer of HW: No
Underground injection activity: No
On-site burner exemption: No
Furnace exemption: No
Used oil fuel burner: No
Used oil processor: No
User oil refiner: No
Used oil fuel marketer to burner: No
Used oil Specification marketer: No
Used oil transfer facility: No
Used oil transporter: No

Historical Generators:
Date form received by agency: 12/31/2003
Site name: TERRY AVENUE LOFTS
Classification: Not a generator, verified

Violation Status: No violations found

ALLSITES:
Facility Id: 44398223
Latitude: 47.6174043
Longitude: -122.33704
Ecology Interest Type Code: HWG
Facility ID: 44398223
Facility Company: Terry Avenue Lofts
Interaction: I
Interaction 1: HWG
Interaction 2: Hazardous Waste Generator
Ecology Program: HAZWASTE
Program Data: TURBOWASTE
Facility Alt.: Not reported
Program ID: WAH000019083
Date Interaction: 8/27/2002 0:00
Date Interaction 3: 12/31/2003 0:00

H41 **EDWARDS AUTO REPAIR** **EDR US Hist Auto Stat** **1009361196**
WSW **2010 TERRY AVE** **N/A**
< 1/8 **SEATTLE, WA**
0.093 mi.
490 ft. **Site 6 of 8 in cluster H**

Relative: **Lower**

Actual: **120 ft.**

EDR Historical Auto Stations:

Name:	MIDDLETON BOB
Year:	1944
Type:	AUTOMOBILE REPAIRING
Name:	EDWARDS AUTO REPAIR
Year:	1944
Type:	AUTOMOBILE REPAIRING

G42 **STANDARD SERVICE TIRE CO INC** **EDR US Hist Auto Stat** **1009352030**
South **1024 STEWART** **N/A**
< 1/8 **SEATTLE, WA**
0.093 mi.
491 ft. **Site 3 of 4 in cluster G**

Relative: **Higher**

Actual: **132 ft.**

EDR Historical Auto Stations:

Name:	STANDARD SERVICE TIRE CO INC
Year:	1940
Type:	GASOLINE AND OIL SERVICE STATIONS
Name:	SIMON BILL AUTO SERVICE
Year:	1960
Type:	AUTOMOBILE REPAIRING

H43 **GRAHAM APARTMENTS** **WA ICR** **S103507592**
WSW **2014 TERRY AVE.** **N/A**
< 1/8 **SEATTLE, WA 98121**
0.093 mi.
492 ft. **Site 7 of 8 in cluster H**

Relative: **Lower**

Actual: **119 ft.**

ICR:

Date Ecology Received Report:	11/13/91
Contaminants Found at Site:	Petroleum products
Media Contaminated:	Soil
Waste Management:	Tank
Region:	North Western
Type of Report Ecology Received:	Final cleanup report
Site Register Issue:	92-11
County Code:	17
Contact:	Not reported
Report Title:	Not reported

H44
WSW
< 1/8
0.094 mi.
496 ft.

2020 TERRY AVE
SEATTLE, WA 98121

Site 8 of 8 in cluster H

EDR US Hist Cleaners **1015013909**
N/A

Relative:
Lower

Actual:
119 ft.

EDR Historical Cleaners:
Name: VLAD DELUXE CARPET CLEANING
Year: 2001
Address: 2020 TERRY AVE

45
SSW
< 1/8
0.096 mi.
507 ft.

JOHNSON OLAF
1933 TERRY AVE
SEATTLE, WA

EDR US Hist Auto Stat **1009360710**
N/A

Relative:
Lower

Actual:
127 ft.

EDR Historical Auto Stations:
Name: JOHNSON OLAF
Year: 1925
Type: AUTOMOBILE REPAIRERS

G46
South
< 1/8
0.098 mi.
519 ft.

BOTTENBERG AND TUCKER
1015 STEWART
SEATTLE, WA

Site 4 of 4 in cluster G

EDR US Hist Auto Stat **1009351742**
N/A

Relative:
Higher

Actual:
132 ft.

EDR Historical Auto Stations:
Name: ERDMAN PAUL J
Year: 1930
Type: AUTOMOBILE REPAIRING

Name: BOTTENBERG AND TUCKER
Year: 1935
Type: AUTOMOBILE REPAIRING

47
NNW
< 1/8
0.102 mi.
537 ft.

UNITED DYE WORKS INC
1170 JOHN
SEATTLE, WA

EDR US Hist Cleaners **1009334524**
N/A

Relative:
Lower

Actual:
120 ft.

EDR Historical Cleaners:
Name: UNITED DYE WORKS INC
Year: 1930
Type: DYERS AND CLEANERS

F48 **HAVLICK S RADIATOR AND FENDER WORKS** **EDR US Hist Auto Stat** **1009355617**
ENE **1301 DENNY WAY** **N/A**
< 1/8 **SEATTLE, WA**
0.102 mi.
537 ft. **Site 3 of 7 in cluster F**

Relative: **Higher**

Actual: **133 ft.**

EDR Historical Auto Stations:

Name:	HAVLICK H E
Year:	1925
Type:	AUTOMOBILE REPAIRERS
Name:	HAVLICK S RADIATOR AND FENDER WORKS
Year:	1930
Type:	RADIATOR REPAIRERS AUTOMOBILE
Name:	HAVLICK S RADIATOR AND FENDER WORKS
Year:	1935
Type:	RADIATOR REPAIRERS AUTOMOBILE
Name:	HAVLICK S AUTO REBUILD
Year:	1940
Type:	AUTOMOBILE REPAIRING
Name:	HAVLICK S AUTO REBUILD
Year:	1944
Type:	AUTOMOBILE REPAIRING

F49 **DAVID COLWELL BLDG** **WA ICR** **S106249979**
ENE **1300 STEWART ST.** **N/A**
< 1/8 **SEATTLE, WA 98109**
0.102 mi.
540 ft. **Site 4 of 7 in cluster F**

Relative: **Higher**

Actual: **133 ft.**

ICR:

Date Ecology Received Report:	04/27/99
Contaminants Found at Site:	Petroleum products
Media Contaminated:	Soil
Waste Management:	Tank
Region:	North Western
Type of Report Ecology Received:	Final cleanup report
Site Register Issue:	98-18
County Code:	17
Contact:	Not reported
Report Title:	Not reported

F50 **BIEHN ANTONIO J** **EDR US Hist Auto Stat** **1009355729**
ENE **1305 DENNY WAY** **N/A**
< 1/8 **SEATTLE, WA**
0.105 mi.
553 ft. **Site 5 of 7 in cluster F**

Relative: **Higher**

Actual: **133 ft.**

EDR Historical Auto Stations:

Name:	BIEHN ANTONIO J
Year:	1940
Type:	RADIATOR REPAIRERS AUTOMOBILE
Name:	PROSSER LEONARD J
Year:	1940

BIEHN ANTONIO J (Continued) **1009355729**

Type: AUTOMOBILE REPAIRING

51
NNE
< 1/8
0.109 mi.
575 ft.

SEATTLE CANCER CARE ALLIANCE HOUSE
1216 JOHN ST
SEATTLE, WA 98109

WA CSCSL **S109553870**
WA ALLSITES **N/A**
WA LUST
WA VCP

Relative:
Lower

Actual:
120 ft.

CSCSL:

Facility ID:	6661095
Region:	Northwest
Lat/Long:	47.619669 / -122.332133
Brownfield Status:	Not reported
Rank Status:	N
Clean Up Siteid:	4847
Site Status:	Cleanup Started
PSI?:	Not reported
Contaminant Name:	Benzene
Ground Water:	Not reported
Surface Water:	Not reported
Soil:	Confirmed Above Cleanup Level
Sediment:	Not reported
Air:	Not reported
Bedrock:	Not reported
Responsible Unit:	Northwest

Facility ID:	6661095
Region:	Northwest
Lat/Long:	47.619669 / -122.332133
Brownfield Status:	Not reported
Rank Status:	N
Clean Up Siteid:	4847
Site Status:	Cleanup Started
PSI?:	Not reported
Contaminant Name:	Non-Halogenated Solvents
Ground Water:	Not reported
Surface Water:	Not reported
Soil:	Confirmed Above Cleanup Level
Sediment:	Not reported
Air:	Not reported
Bedrock:	Not reported
Responsible Unit:	Northwest

Facility ID:	6661095
Region:	Northwest
Lat/Long:	47.619669 / -122.332133
Brownfield Status:	Not reported
Rank Status:	N
Clean Up Siteid:	4847
Site Status:	Cleanup Started
PSI?:	Not reported
Contaminant Name:	Petroleum Products-Unspecified
Ground Water:	Below MTCA Cleanup Level After Assessment
Surface Water:	Not reported
Soil:	Confirmed Above Cleanup Level
Sediment:	Not reported
Air:	Not reported
Bedrock:	Not reported

SEATTLE CANCER CARE ALLIANCE HOUSE (Continued) **S109553870**

Responsible Unit: Northwest

Facility ID: 6661095
Region: Northwest
Lat/Long: 47.619669 / -122.332133
Brownfield Status: Not reported
Rank Status: N
Clean Up Siteid: 4847
Site Status: Cleanup Started
PSI?: Not reported
Contaminant Name: Petroleum-Gasoline
Ground Water: Suspected
Surface Water: Not reported
Soil: Confirmed Above Cleanup Level
Sediment: Not reported
Air: Not reported
Bedrock: Not reported
Responsible Unit: Northwest

ALLSITES:
Facility Id: 6661095
Latitude: 47.619669
Longitude: -122.33213
Ecology Interest Type Code: UST
Facility ID: 6661095
Facility Company: Seattle Cancer Care Alliance House
Interaction: I
Interaction 1: VOLCLNST
Interaction 2: Voluntary Cleanup Sites
Ecology Program: TOXICS
Program Data: ISIS
Facility Alt.: Seattle Cancer Care Alliance House
Program ID: NW2126
Date Interaction: 3/4/2009 0:00
Date Interaction 3: 4/19/2010 0:00

Facility ID: 6661095
Facility Company: Seattle Cancer Care Alliance House
Interaction: I
Interaction 1: LUST
Interaction 2: LUST Facility
Ecology Program: TOXICS
Program Data: ISIS
Facility Alt.: Seattle Cancer Care Alliance House
Program ID: 619615
Date Interaction: 3/4/2009 0:00
Date Interaction 3: 4/19/2010 0:00

Facility ID: 6661095
Facility Company: Seattle Cancer Care Alliance House
Interaction: I
Interaction 1: UST
Interaction 2: Underground Storage Tank
Ecology Program: TOXICS
Program Data: UST
Facility Alt.: Seattle Cancer Care Alliance House
Program ID: 619615

SEATTLE CANCER CARE ALLIANCE HOUSE (Continued) **S109553870**

Date Interaction: 2/25/2008 0:00
Date Interaction 3: 2/25/2008 0:00

Facility Id: 6661095
Latitude: 47.619669
Longitude: -122.33213
Ecology Interest Type Code: LUST
Facility ID: 6661095
Facility Company: Seattle Cancer Care Alliance House
Interaction: I
Interaction 1: VOLCLNST
Interaction 2: Voluntary Cleanup Sites
Ecology Program: TOXICS
Program Data: ISIS
Facility Alt.: Seattle Cancer Care Alliance House
Program ID: NW2126
Date Interaction: 3/4/2009 0:00
Date Interaction 3: 4/19/2010 0:00

Facility ID: 6661095
Facility Company: Seattle Cancer Care Alliance House
Interaction: I
Interaction 1: LUST
Interaction 2: LUST Facility
Ecology Program: TOXICS
Program Data: ISIS
Facility Alt.: Seattle Cancer Care Alliance House
Program ID: 619615
Date Interaction: 3/4/2009 0:00
Date Interaction 3: 4/19/2010 0:00

Facility ID: 6661095
Facility Company: Seattle Cancer Care Alliance House
Interaction: I
Interaction 1: UST
Interaction 2: Underground Storage Tank
Ecology Program: TOXICS
Program Data: UST
Facility Alt.: Seattle Cancer Care Alliance House
Program ID: 619615
Date Interaction: 2/25/2008 0:00
Date Interaction 3: 2/25/2008 0:00

Facility Id: 6661095
Latitude: 47.619669
Longitude: -122.33213
Ecology Interest Type Code: VOLCLNST
Facility ID: 6661095
Facility Company: Seattle Cancer Care Alliance House
Interaction: I
Interaction 1: VOLCLNST
Interaction 2: Voluntary Cleanup Sites
Ecology Program: TOXICS
Program Data: ISIS
Facility Alt.: Seattle Cancer Care Alliance House

SEATTLE CANCER CARE ALLIANCE HOUSE (Continued) **S109553870**

Program ID:	NW2126
Date Interaction:	3/4/2009 0:00
Date Interaction 3:	4/19/2010 0:00
Facility ID:	6661095
Facility Company:	Seattle Cancer Care Alliance House
Interaction:	I
Interaction 1:	LUST
Interaction 2:	LUST Facility
Ecology Program:	TOXICS
Program Data:	ISIS
Facility Alt.:	Seattle Cancer Care Alliance House
Program ID:	619615
Date Interaction:	3/4/2009 0:00
Date Interaction 3:	4/19/2010 0:00
Facility ID:	6661095
Facility Company:	Seattle Cancer Care Alliance House
Interaction:	I
Interaction 1:	UST
Interaction 2:	Underground Storage Tank
Ecology Program:	TOXICS
Program Data:	UST
Facility Alt.:	Seattle Cancer Care Alliance House
Program ID:	619615
Date Interaction:	2/25/2008 0:00
Date Interaction 3:	2/25/2008 0:00

LUST:

Facility ID:	6661095
Facility Status:	NFA
Cleanup Site ID:	4847
Cleanup Unit Type:	Upland
Process Type:	Voluntary Cleanup Program
Alternate Name:	Seattle Cancer Care Alliance House
Release Status Date:	04/19/2010
Site Response Unit Code:	Northwest
Lat/Long:	47.619669 / -122.33213
Facility ID:	6661095
Facility Status:	Cleanup Started
Cleanup Site ID:	4847
Cleanup Unit Type:	Upland
Process Type:	Voluntary Cleanup Program
Alternate Name:	Seattle Cancer Care Alliance House
Release Status Date:	02/25/2008
Site Response Unit Code:	Northwest
Lat/Long:	47.619669 / -122.33213

VCP:

edr_fstat:	WA
edr_fzip:	98109
edr_fcnty:	KING
edr_zip:	Not reported
Facility ID:	6661095

SEATTLE CANCER CARE ALLIANCE HOUSE (Continued) **S109553870**

VCP Status: Yes
VCP: Not reported
Ecology Status: Not reported
NFA Type: Not reported
Date NFA: Not reported
Rank: N
Cleanup Siteid: 4847

edr_fstat: WA
edr_fzip: 98109
edr_fcnty: KING
edr_zip: Not reported
Facility ID: 6661095
VCP Status: Yes
VCP: Not reported
Ecology Status: Not reported
NFA Type: Not reported
Date NFA: Not reported
Rank: N
Cleanup Siteid: 4847

edr_fstat: WA
edr_fzip: 98109
edr_fcnty: KING
edr_zip: Not reported
Facility ID: 6661095
VCP Status: Yes
VCP: Not reported
Ecology Status: Not reported
NFA Type: Not reported
Date NFA: Not reported
Rank: N
Cleanup Siteid: 4847

edr_fstat: WA
edr_fzip: 98109
edr_fcnty: KING
edr_zip: Not reported
Facility ID: 6661095
VCP Status: Yes
VCP: Not reported
Ecology Status: Not reported
NFA Type: Not reported
Date NFA: Not reported
Rank: N
Cleanup Siteid: 4847

F52 **DUCKETT AUTO DETAIL** **EDR US Hist Auto Stat** **1009355785**
ENE **1308 STEWART ST** **N/A**
< 1/8 **SEATTLE, WA**
0.110 mi.
583 ft. **Site 6 of 7 in cluster F**

Relative:
Higher

Actual:
133 ft.

EDR Historical Auto Stations:
Name: AKER S FOREIGN AUTO REPAIR
Year: 1966
Type: AUTOMOBILE REPAIRING

DUCKETT AUTO DETAIL (Continued) **1009355785**

Name: AUTO UNION
Year: 1970
Type: AUTOMOBILE REPAIRING

Name: DUCKETT AUTO DETAIL
Year: 1975
Type: AUTOMOBILE REPAIRING

F53 **CITY MOTORS** **EDR US Hist Auto Stat** **1009355840**
ENE **1310 STEWART ST** **N/A**
< 1/8 **SEATTLE, WA**
0.111 mi.
586 ft. **Site 7 of 7 in cluster F**

Relative:
Higher

Actual:
133 ft.

EDR Historical Auto Stations:
Name: CITY MOTORS
Year: 1975
Type: AUTOMOBILE REPAIRING

Name: CITY MOTORS
Year: 1980
Type: AUTOMOBILE REPAIRING

Name: CITY MOTORS INC
Year: 1986
Type: AUTOMOBILE REPAIRING

Name: CITY MOTORS INC
Year: 1990
Type: AUTOMOBILE REPAIRING

I54 **CLARE W G AND SON** **EDR US Hist Cleaners** **1009337484**
ESE **1825 MINOR AVE** **N/A**
< 1/8 **SEATTLE, WA**
0.112 mi.
590 ft. **Site 1 of 4 in cluster I**

Relative:
Higher

Actual:
141 ft.

EDR Historical Cleaners:
Name: CLARE W G AND SON
Year: 1920
Type: DYERS AND CLEANERS

I55 **TRITELL LLC** **WA ICR** **S105454596**
ESE **1821 & 1823 MINOR AVE.** **N/A**
< 1/8 **SEATTLE, WA 98101**
0.115 mi.
608 ft. **Site 2 of 4 in cluster I**

Relative:
Higher

Actual:
142 ft.

ICR:
Date Ecology Received Report: 08/05/96
Contaminants Found at Site: Petroleum products
Media Contaminated: Soil
Waste Management: Tank
Region: North Western
Type of Report Ecology Received: Interim cleanup report

TRITELL LLC (Continued) **S105454596**

Site Register Issue: 94-40
County Code: 17
Contact: Not reported
Report Title: Not reported

I56
ESE
< 1/8
0.115 mi.
608 ft.

TRITELL LLC PARKING LOT **WA CSCSL** **S102845864**
1821-1823 MINOR AVE **WA ALLSITES** **N/A**
SEATTLE, WA 98101

Site 3 of 4 in cluster I

Relative:
Higher

Actual:
142 ft.

CSCSL:
Facility ID: 22279988
Region: Northwest
Lat/Long: 47.617385 / -122.331296
Brownfield Status: Not reported
Rank Status: N
Clean Up Siteid: 3478
Site Status: Awaiting Cleanup
PSI?: Not reported
Contaminant Name: Non-Halogenated Solvents
Ground Water: Confirmed Above Cleanup Level
Surface Water: Not reported
Soil: Confirmed Above Cleanup Level
Sediment: Not reported
Air: Not reported
Bedrock: Not reported
Responsible Unit: Northwest

Facility ID: 22279988
Region: Northwest
Lat/Long: 47.617385 / -122.331296
Brownfield Status: Not reported
Rank Status: N
Clean Up Siteid: 3478
Site Status: Awaiting Cleanup
PSI?: Not reported
Contaminant Name: Petroleum Products-Unspecified
Ground Water: Confirmed Above Cleanup Level
Surface Water: Not reported
Soil: Confirmed Above Cleanup Level
Sediment: Not reported
Air: Not reported
Bedrock: Not reported
Responsible Unit: Northwest

ALLSITES:
Facility Id: 22279988
Latitude: 47.617385
Longitude: -122.33129
Ecology Interest Type Code: INDPNDNT
Facility ID: 22279988
Facility Company: TRITELL LLC PARKING LOT
Interaction: A
Interaction 1: INDPNDNT
Interaction 2: Independent Cleanup
Ecology Program: TOXICS

TRITELL LLC PARKING LOT (Continued) **S102845864**

Program Data:	ISIS
Facility Alt.:	TRITELL LLC PARKING LOT
Program ID:	Not reported
Date Interaction:	6/27/1997 0:00
Date Interaction 3:	Not reported

J57 **FAIRFIELD SUITES** **FINDS** **1007075972**
East **1808 & 1812 YALE AVE** **WA ALLSITES** **N/A**
< 1/8 **SEATTLE, WA 98101** **WA CSCSL NFA**
0.121 mi. **WA VCP**
639 ft. **Site 1 of 2 in cluster J**

Relative: Higher

Actual: 139 ft.

FINDS:

Registry ID: 110015526224

Environmental Interest/Information System
Washington Facility / Site Identification System (WA-FSIS) provides a means to query and display data maintained by the Washington Department of Ecology. This system contains key information for each facility/site that is currently, or has been, of interest to the Air Quality, Dam Safety, Hazardous Waste, Toxics Cleanup, and Water Quality Programs.

ALLSITES:

Facility Id:	12349466
Latitude:	47.617974
Longitude:	-122.32974
Ecology Interest Type Code:	VOLCLNST
Facility ID:	12349466
Facility Company:	FAIRFIELD SUITES
Interaction:	I
Interaction 1:	VOLCLNST
Interaction 2:	Voluntary Cleanup Sites
Ecology Program:	TOXICS
Program Data:	ISIS
Facility Alt.:	FAIRFIELD SUITES
Program ID:	Not reported
Date Interaction:	1/21/2000 0:00
Date Interaction 3:	12/31/2000 0:00

CSCSL NFA:

Facility/Site Id:	12349466
CS Id:	4142
NFA Date:	08/30/2000
Rank:	Not reported
VCP:	Yes
Latitude:	47.617974
Longitude:	-122.329749

VCP:

edr_fstat:	WA
edr_fzip:	98101

FAIRFIELD SUITES (Continued) **1007075972**

edr_fcnty: KING
edr_zip: Not reported
Facility ID: 12349466
VCP Status: Not reported
VCP: Yes
Ecology Status: Not reported
NFA Type: Not reported
Date NFA: 8/30/2000
Rank: Not reported
Cleanup Siteid: 4142

J58 **FAIRFIELD SUITES (FOUR REPORTS)** **WA ICR** **S105430639**
East **1808 & 1812 YALE AVE.** **N/A**
1/8-1/4 **SEATTLE, WA 98101**
0.131 mi.
692 ft. **Site 2 of 2 in cluster J**

Relative:
Higher

Actual:
143 ft.

ICR:
Date Ecology Received Report: 01/21/00
Contaminants Found at Site: Metals, Total petroleum hydrocarbons
Media Contaminated: Groundwater, Soil

I59 **BENAROYA METROPOLITAN PARK NORTH TOWER** **WA ALLSITES** **S104917951**
ESE **1220 HOWELL ST** **WA CSCSL NFA** **N/A**
1/8-1/4 **SEATTLE, WA 98101** **WA VCP**
0.132 mi.
698 ft. **Site 4 of 4 in cluster I**

Relative:
Higher

Actual:
144 ft.

ALLSITES:
Facility Id: 97413673
Latitude: 47.61769
Longitude: -122.33289
Ecology Interest Type Code: LUST
Facility ID: 97413673
Facility Company: BENAROYA METROPOLITAN PARK NORTH TOWER
Interaction: I
Interaction 1: LUST
Interaction 2: LUST Facility
Ecology Program: TOXICS
Program Data: ISIS
Facility Alt.: Not reported
Program ID: 11899
Date Interaction: 1/5/1996 0:00
Date Interaction 3: 10/30/2000 0:00

Facility ID: 97413673
Facility Company: BENAROYA METROPOLITAN PARK NORTH TOWER
Interaction: I
Interaction 1: VOLCLNST
Interaction 2: Voluntary Cleanup Sites
Ecology Program: TOXICS
Program Data: ISIS
Facility Alt.: BENAROYA METROPOLITAN PARK NORTH TOWER
Program ID: Not reported
Date Interaction: 12/29/1999 0:00
Date Interaction 3: 10/30/2000 0:00

BENAROYA METROPOLITAN PARK NORTH TOWER (Continued) **S104917951**

Facility ID: 97413673
Facility Company: BENAROYA METROPOLITAN PARK NORTH TOWER
Interaction: A
Interaction 1: UST
Interaction 2: Underground Storage Tank
Ecology Program: TOXICS
Program Data: UST
Facility Alt.: Not reported
Program ID: 11899
Date Interaction: 3/20/2000 0:00
Date Interaction 3: Not reported

Facility Id: 97413673
Latitude: 47.61769
Longitude: -122.33289
Ecology Interest Type Code: UST
Facility ID: 97413673
Facility Company: BENAROYA METROPOLITAN PARK NORTH TOWER
Interaction: I
Interaction 1: LUST
Interaction 2: LUST Facility
Ecology Program: TOXICS
Program Data: ISIS
Facility Alt.: Not reported
Program ID: 11899
Date Interaction: 1/5/1996 0:00
Date Interaction 3: 10/30/2000 0:00

Facility ID: 97413673
Facility Company: BENAROYA METROPOLITAN PARK NORTH TOWER
Interaction: I
Interaction 1: VOLCLNST
Interaction 2: Voluntary Cleanup Sites
Ecology Program: TOXICS
Program Data: ISIS
Facility Alt.: BENAROYA METROPOLITAN PARK NORTH TOWER
Program ID: Not reported
Date Interaction: 12/29/1999 0:00
Date Interaction 3: 10/30/2000 0:00

Facility ID: 97413673
Facility Company: BENAROYA METROPOLITAN PARK NORTH TOWER
Interaction: A
Interaction 1: UST
Interaction 2: Underground Storage Tank
Ecology Program: TOXICS
Program Data: UST
Facility Alt.: Not reported
Program ID: 11899
Date Interaction: 3/20/2000 0:00
Date Interaction 3: Not reported

Facility Id: 97413673
Latitude: 47.61769
Longitude: -122.33289

BENAROYA METROPOLITAN PARK NORTH TOWER (Continued) **S104917951**

Ecology Interest Type Code: VOLCLNST
Facility ID: 97413673
Facility Company: BENAROYA METROPOLITAN PARK NORTH TOWER
Interaction: I
Interaction 1: LUST
Interaction 2: LUST Facility
Ecology Program: TOXICS
Program Data: ISIS
Facility Alt.: Not reported
Program ID: 11899
Date Interaction: 1/5/1996 0:00
Date Interaction 3: 10/30/2000 0:00

Facility ID: 97413673
Facility Company: BENAROYA METROPOLITAN PARK NORTH TOWER
Interaction: I
Interaction 1: VOLCLNST
Interaction 2: Voluntary Cleanup Sites
Ecology Program: TOXICS
Program Data: ISIS
Facility Alt.: BENAROYA METROPOLITAN PARK NORTH TOWER
Program ID: Not reported
Date Interaction: 12/29/1999 0:00
Date Interaction 3: 10/30/2000 0:00

Facility ID: 97413673
Facility Company: BENAROYA METROPOLITAN PARK NORTH TOWER
Interaction: A
Interaction 1: UST
Interaction 2: Underground Storage Tank
Ecology Program: TOXICS
Program Data: UST
Facility Alt.: Not reported
Program ID: 11899
Date Interaction: 3/20/2000 0:00
Date Interaction 3: Not reported

CSCSL NFA:
Facility/Site Id: 97413673
CS Id: 6963
NFA Date: 10/30/2000
Rank: Not reported
VCP: Yes
Latitude: 47.61769
Longitude: -122.332897

VCP:
edr_fstat: WA
edr_fzip: 98101-1411
edr_fcnty: KING
edr_zip: Not reported
Facility ID: 97413673
VCP Status: Not reported
VCP: Yes
Ecology Status: Not reported

BENAROYA METROPOLITAN PARK NORTH TOWER (Continued) **S104917951**

NFA Type: Not reported
Date NFA: 10/30/2000
Rank: Not reported
Cleanup Siteid: 6963

60
ENE
1/8-1/4
0.134 mi.
705 ft.

FIRST CHOICE BUSINESS MACHINES
1333 STEWART ST
SEATTLE, WA 98109

WA CSCSL **S108969413**
WA ALLSITES **N/A**
WA VCP

Relative:
Higher

Actual:
135 ft.

CSCSL:

Facility ID:	7028351
Region:	Northwest
Lat/Long:	47.619231 / -122.329899
Brownfield Status:	Not reported
Rank Status:	N
Clean Up Siteid:	1516
Site Status:	Cleanup Started
PSI?:	Not reported
Contaminant Name:	Metals Priority Pollutants
Ground Water:	Not reported
Surface Water:	Not reported
Soil:	Below MTCA Cleanup Level After Assessment
Sediment:	Not reported
Air:	Not reported
Bedrock:	Not reported
Responsible Unit:	Northwest

Facility ID:	7028351
Region:	Northwest
Lat/Long:	47.619231 / -122.329899
Brownfield Status:	Not reported
Rank Status:	N
Clean Up Siteid:	1516
Site Status:	Cleanup Started
PSI?:	Not reported
Contaminant Name:	Non-Halogenated Solvents
Ground Water:	Suspected
Surface Water:	Not reported
Soil:	Confirmed Above Cleanup Level
Sediment:	Not reported
Air:	Not reported
Bedrock:	Not reported
Responsible Unit:	Northwest

Facility ID:	7028351
Region:	Northwest
Lat/Long:	47.619231 / -122.329899
Brownfield Status:	Not reported
Rank Status:	N
Clean Up Siteid:	1516
Site Status:	Cleanup Started
PSI?:	Not reported
Contaminant Name:	Petroleum Products-Unspecified
Ground Water:	Suspected
Surface Water:	Not reported
Soil:	Confirmed Above Cleanup Level

FIRST CHOICE BUSINESS MACHINES (Continued) **S108969413**

Sediment: Not reported
Air: Not reported
Bedrock: Not reported
Responsible Unit: Northwest

ALLSITES:
Facility Id: 7028351
Latitude: 47.619231
Longitude: -122.32989
Ecology Interest Type Code: VOLCLNST
Facility ID: 7028351
Facility Company: FIRST CHOICE BUSINESS MACHINES
Interaction: I
Interaction 1: TIER2
Interaction 2: Emergency/Haz Chem Rpt TIER2
Ecology Program: HAZWASTE
Program Data: EPCRA
Facility Alt.: Not reported
Program ID: CRK000056590
Date Interaction: 9/15/2003 0:00
Date Interaction 3: 9/16/2003 0:00

Facility ID: 7028351
Facility Company: FIRST CHOICE BUSINESS MACHINES
Interaction: I
Interaction 1: SCS
Interaction 2: State Cleanup Site
Ecology Program: TOXICS
Program Data: ISIS
Facility Alt.: FIRST CHOICE BUSINESS MACHINES
Program ID: Not reported
Date Interaction: 9/10/2007 0:00
Date Interaction 3: 3/13/2008 0:00

Facility ID: 7028351
Facility Company: FIRST CHOICE BUSINESS MACHINES
Interaction: I
Interaction 1: VOLCLNST
Interaction 2: Voluntary Cleanup Sites
Ecology Program: TOXICS
Program Data: ISIS
Facility Alt.: FIRST CHOICE BUSINESS MACHINES
Program ID: NW1906
Date Interaction: 3/13/2008 0:00
Date Interaction 3: 12/12/2012 0:00

Facility Id: 7028351
Latitude: 47.619231
Longitude: -122.32989
Ecology Interest Type Code: TIER2
Facility ID: 7028351
Facility Company: FIRST CHOICE BUSINESS MACHINES
Interaction: I
Interaction 1: TIER2
Interaction 2: Emergency/Haz Chem Rpt TIER2
Ecology Program: HAZWASTE

FIRST CHOICE BUSINESS MACHINES (Continued) **S108969413**

Program Data: EPCRA
Facility Alt.: Not reported
Program ID: CRK000056590
Date Interaction: 9/15/2003 0:00
Date Interaction 3: 9/16/2003 0:00

Facility ID: 7028351
Facility Company: FIRST CHOICE BUSINESS MACHINES
Interaction: I
Interaction 1: SCS
Interaction 2: State Cleanup Site
Ecology Program: TOXICS
Program Data: ISIS
Facility Alt.: FIRST CHOICE BUSINESS MACHINES
Program ID: Not reported
Date Interaction: 9/10/2007 0:00
Date Interaction 3: 3/13/2008 0:00

Facility ID: 7028351
Facility Company: FIRST CHOICE BUSINESS MACHINES
Interaction: I
Interaction 1: VOLCLNST
Interaction 2: Voluntary Cleanup Sites
Ecology Program: TOXICS
Program Data: ISIS
Facility Alt.: FIRST CHOICE BUSINESS MACHINES
Program ID: NW1906
Date Interaction: 3/13/2008 0:00
Date Interaction 3: 12/12/2012 0:00

Facility Id: 7028351
Latitude: 47.619231
Longitude: -122.32989
Ecology Interest Type Code: SCS
Facility ID: 7028351
Facility Company: FIRST CHOICE BUSINESS MACHINES
Interaction: I
Interaction 1: TIER2
Interaction 2: Emergency/Haz Chem Rpt TIER2
Ecology Program: HAZWASTE
Program Data: EPCRA
Facility Alt.: Not reported
Program ID: CRK000056590
Date Interaction: 9/15/2003 0:00
Date Interaction 3: 9/16/2003 0:00

Facility ID: 7028351
Facility Company: FIRST CHOICE BUSINESS MACHINES
Interaction: I
Interaction 1: SCS
Interaction 2: State Cleanup Site
Ecology Program: TOXICS
Program Data: ISIS
Facility Alt.: FIRST CHOICE BUSINESS MACHINES
Program ID: Not reported
Date Interaction: 9/10/2007 0:00

FIRST CHOICE BUSINESS MACHINES (Continued) **S108969413**

Date Interaction 3:	3/13/2008 0:00
Facility ID:	7028351
Facility Company:	FIRST CHOICE BUSINESS MACHINES
Interaction:	I
Interaction 1:	VOLCLNST
Interaction 2:	Voluntary Cleanup Sites
Ecology Program:	TOXICS
Program Data:	ISIS
Facility Alt.:	FIRST CHOICE BUSINESS MACHINES
Program ID:	NW1906
Date Interaction:	3/13/2008 0:00
Date Interaction 3:	12/12/2012 0:00

VCP:

edr_fstat:	WA
edr_fzip:	98109
edr_fcnty:	KING
edr_zip:	Not reported
Facility ID:	7028351
VCP Status:	Yes
VCP:	Not reported
Ecology Status:	Not reported
NFA Type:	Not reported
Date NFA:	Not reported
Rank:	N
Cleanup Siteid:	1516

edr_fstat:	WA
edr_fzip:	98109
edr_fcnty:	KING
edr_zip:	Not reported
Facility ID:	7028351
VCP Status:	Yes
VCP:	Not reported
Ecology Status:	Not reported
NFA Type:	Not reported
Date NFA:	Not reported
Rank:	N
Cleanup Siteid:	1516

edr_fstat:	WA
edr_fzip:	98109
edr_fcnty:	KING
edr_zip:	Not reported
Facility ID:	7028351
VCP Status:	Yes
VCP:	Not reported
Ecology Status:	Not reported
NFA Type:	Not reported
Date NFA:	Not reported
Rank:	N
Cleanup Siteid:	1516

K61 **SEATTLE TIMES** **RCRA NonGen / NLR** **1000421873**
NW **1120 JOHN ST** **FINDS** **WAD009244831**
1/8-1/4 **SEATTLE, WA 98109** **WA ALLSITES**
0.140 mi. **WA CSCSL NFA**
739 ft. **Site 1 of 2 in cluster K** **WA UST**
NY MANIFEST
Relative: **WA MANIFEST**
Lower **WA Financial Assurance**

Actual: **121 ft.**

RCRA NonGen / NLR:

Date form received by agency:	04/28/2005
Facility name:	SEATTLE TIMES
Facility address:	1120 JOHN ST SEATTLE, WA 98109
EPA ID:	WAD009244831
Contact:	SEATTLE TIMES C SEATTLE TIMES C
Contact address:	1120 JOHN ST SEATTLE, WA 98109-5321
Contact country:	US
Contact telephone:	(000)000-0000
Contact email:	Not reported
EPA Region:	10
Land type:	Private
Classification:	Non-Generator
Description:	Handler: Non-Generators do not presently generate hazardous waste

Owner/Operator Summary:

Owner/operator name:	BLETHEN FAMILY B
Owner/operator address:	PO BOX 70 SEATTLE, WA 98111
Owner/operator country:	US
Owner/operator telephone:	(206)464-2111
Legal status:	Private
Owner/Operator Type:	Owner
Owner/Op start date:	06/06/1996
Owner/Op end date:	Not reported

Owner/operator name:	PAUL C
Owner/operator address:	PO BOX 70 SEATTLE, WA 98111
Owner/operator country:	US
Owner/operator telephone:	(206)464-2499
Legal status:	Private
Owner/Operator Type:	Operator
Owner/Op start date:	06/06/1996
Owner/Op end date:	Not reported

Handler Activities Summary:

U.S. importer of hazardous waste:	No
Mixed waste (haz. and radioactive):	No
Recycler of hazardous waste:	No
Transporter of hazardous waste:	No
Treater, storer or disposer of HW:	No
Underground injection activity:	No
On-site burner exemption:	No
Furnace exemption:	No
Used oil fuel burner:	No
Used oil processor:	No

SEATTLE TIMES (Continued) **1000421873**

User oil refiner: No
Used oil fuel marketer to burner: No
Used oil Specification marketer: No
Used oil transfer facility: No
Used oil transporter: No

Historical Generators:
Date form received by agency: 03/01/2000
Site name: SEATTLE TIMES
Classification: Large Quantity Generator

Date form received by agency: 06/15/1998
Site name: SEATTLE TIMES
Classification: Large Quantity Generator

Date form received by agency: 03/01/1996
Site name: SEATTLE TIMES
Classification: Large Quantity Generator

Date form received by agency: 03/31/1994
Site name: THE SEATTLE TIMES
Classification: Large Quantity Generator

Date form received by agency: 09/01/1993
Site name: SEATTLE TIMES COMPANY, THE
Classification: Large Quantity Generator

Date form received by agency: 12/31/1990
Site name: SEATTLE TIMES COMPANY
Classification: Large Quantity Generator

Facility Has Received Notices of Violations:
Regulation violated: SR - 200(1)(b)& ref 630(6)
Area of violation: Generators - Records/Reporting
Date violation determined: 01/29/1998
Date achieved compliance: 03/30/1998
Violation lead agency: State
Enforcement action: WRITTEN INFORMAL
Enforcement action date: 03/09/1998
Enf. disposition status: Not reported
Enf. disp. status date: Not reported
Enforcement lead agency: State
Proposed penalty amount: Not reported
Final penalty amount: Not reported
Paid penalty amount: Not reported

Regulation violated: SR - 170(1)(a)
Area of violation: Generators - General
Date violation determined: 01/29/1998
Date achieved compliance: 01/05/1999
Violation lead agency: State
Enforcement action: WRITTEN INFORMAL
Enforcement action date: 03/09/1998
Enf. disposition status: Not reported
Enf. disp. status date: Not reported
Enforcement lead agency: State

SEATTLE TIMES (Continued) **1000421873**

Proposed penalty amount: Not reported
Final penalty amount: Not reported
Paid penalty amount: Not reported

Regulation violated: SR - 200(1)(c),(d)
Area of violation: Generators - General
Date violation determined: 01/29/1998
Date achieved compliance: 03/23/1998
Violation lead agency: State
Enforcement action: WRITTEN INFORMAL
Enforcement action date: 03/09/1998
Enf. disposition status: Not reported
Enf. disp. status date: Not reported
Enforcement lead agency: State
Proposed penalty amount: Not reported
Final penalty amount: Not reported
Paid penalty amount: Not reported

Regulation violated: SR - 200(1)(b)ref630(5)(a),200(1)(d
Area of violation: Generators - General
Date violation determined: 01/29/1998
Date achieved compliance: 03/23/1998
Violation lead agency: State
Enforcement action: WRITTEN INFORMAL
Enforcement action date: 03/09/1998
Enf. disposition status: Not reported
Enf. disp. status date: Not reported
Enforcement lead agency: State
Proposed penalty amount: Not reported
Final penalty amount: Not reported
Paid penalty amount: Not reported

Regulation violated: SR - 200(1)(d)
Area of violation: Generators - General
Date violation determined: 01/29/1998
Date achieved compliance: 03/23/1998
Violation lead agency: State
Enforcement action: WRITTEN INFORMAL
Enforcement action date: 03/09/1998
Enf. disposition status: Not reported
Enf. disp. status date: Not reported
Enforcement lead agency: State
Proposed penalty amount: Not reported
Final penalty amount: Not reported
Paid penalty amount: Not reported

Regulation violated: SR - 200(1)(b),(c),(d)&630(5)(a)
Area of violation: Generators - General
Date violation determined: 01/29/1998
Date achieved compliance: 03/23/1998
Violation lead agency: State
Enforcement action: WRITTEN INFORMAL
Enforcement action date: 03/09/1998
Enf. disposition status: Not reported
Enf. disp. status date: Not reported
Enforcement lead agency: State
Proposed penalty amount: Not reported

SEATTLE TIMES (Continued) **1000421873**

Final penalty amount: Not reported
Paid penalty amount: Not reported

Regulation violated: SR - 200(2)(c)
Area of violation: Generators - General
Date violation determined: 01/29/1998
Date achieved compliance: 03/23/1998
Violation lead agency: State
Enforcement action: WRITTEN INFORMAL
Enforcement action date: 03/09/1998
Enf. disposition status: Not reported
Enf. disp. status date: Not reported
Enforcement lead agency: State
Proposed penalty amount: Not reported
Final penalty amount: Not reported
Paid penalty amount: Not reported

Regulation violated: SR - 802(1)&(5)
Area of violation: Generators - General
Date violation determined: 01/29/1998
Date achieved compliance: 03/23/1998
Violation lead agency: State
Enforcement action: WRITTEN INFORMAL
Enforcement action date: 03/09/1998
Enf. disposition status: Not reported
Enf. disp. status date: Not reported
Enforcement lead agency: State
Proposed penalty amount: Not reported
Final penalty amount: Not reported
Paid penalty amount: Not reported

Regulation violated: SR - 200(1)(b)
Area of violation: Generators - General
Date violation determined: 01/29/1998
Date achieved compliance: 03/23/1998
Violation lead agency: State
Enforcement action: WRITTEN INFORMAL
Enforcement action date: 03/09/1998
Enf. disposition status: Not reported
Enf. disp. status date: Not reported
Enforcement lead agency: State
Proposed penalty amount: Not reported
Final penalty amount: Not reported
Paid penalty amount: Not reported

Regulation violated: SR - 200(!)(a)
Area of violation: Generators - General
Date violation determined: 01/29/1998
Date achieved compliance: 03/02/1998
Violation lead agency: State
Enforcement action: WRITTEN INFORMAL
Enforcement action date: 03/09/1998
Enf. disposition status: Not reported
Enf. disp. status date: Not reported
Enforcement lead agency: State
Proposed penalty amount: Not reported
Final penalty amount: Not reported

SEATTLE TIMES (Continued) **1000421873**

Paid penalty amount: Not reported

Evaluation Action Summary:

Evaluation date: 01/29/1998
Evaluation: COMPLIANCE EVALUATION INSPECTION ON-SITE
Area of violation: Generators - General
Date achieved compliance: 03/23/1998
Evaluation lead agency: State

Evaluation date: 01/29/1998
Evaluation: COMPLIANCE EVALUATION INSPECTION ON-SITE
Area of violation: Generators - General
Date achieved compliance: 01/05/1999
Evaluation lead agency: State

Evaluation date: 01/29/1998
Evaluation: COMPLIANCE EVALUATION INSPECTION ON-SITE
Area of violation: Generators - General
Date achieved compliance: 03/02/1998
Evaluation lead agency: State

Evaluation date: 01/29/1998
Evaluation: COMPLIANCE EVALUATION INSPECTION ON-SITE
Area of violation: Generators - Records/Reporting
Date achieved compliance: 03/30/1998
Evaluation lead agency: State

FINDS:

Registry ID: 110000827561

Environmental Interest/Information System
Washington Facility / Site Identification System (WA-FSIS) provides a means to query and display data maintained by the Washington Department of Ecology. This system contains key information for each facility/site that is currently, or has been, of interest to the Air Quality, Dam Safety, Hazardous Waste, Toxics Cleanup, and Water Quality Programs.

ALLSITES:

Facility Id: 4377754
Latitude: 47.620556
Longitude: -122.33538
Ecology Interest Type Code: TIER2
Facility ID: 4377754
Facility Company: Seattle Times
Interaction: I
Interaction 1: HWG
Interaction 2: Hazardous Waste Generator
Ecology Program: HAZWASTE
Program Data: TURBOWASTE
Facility Alt.: Not reported
Program ID: WAD009244831
Date Interaction: 12/13/1982 0:00
Date Interaction 3: 12/31/2003 0:00

SEATTLE TIMES (Continued) **1000421873**

Facility ID:	4377754
Facility Company:	Seattle Times
Interaction:	A
Interaction 1:	TIER2
Interaction 2:	Emergency/Haz Chem Rpt TIER2
Ecology Program:	HAZWASTE
Program Data:	EPCRA
Facility Alt.:	Not reported
Program ID:	WAD009244831
Date Interaction:	1/1/1987 0:00
Date Interaction 3:	Not reported

Facility ID:	4377754
Facility Company:	Seattle Times
Interaction:	I
Interaction 1:	LUST
Interaction 2:	LUST Facility
Ecology Program:	TOXICS
Program Data:	ISIS
Facility Alt.:	Not reported
Program ID:	7350
Date Interaction:	1/3/1990 0:00
Date Interaction 3:	9/27/1995 0:00

Facility ID:	4377754
Facility Company:	Seattle Times
Interaction:	I
Interaction 1:	HWP
Interaction 2:	Hazardous Waste Planner
Ecology Program:	HAZWASTE
Program Data:	HWPPRT
Facility Alt.:	Not reported
Program ID:	WAD009244831
Date Interaction:	1/1/1992 0:00
Date Interaction 3:	9/1/2003 0:00

Facility ID:	4377754
Facility Company:	Seattle Times
Interaction:	A
Interaction 1:	HWG
Interaction 2:	Hazardous Waste Generator
Ecology Program:	HAZWASTE
Program Data:	TURBOWASTE
Facility Alt.:	Seattle Times
Program ID:	WAD009244831
Date Interaction:	4/11/2013 0:00
Date Interaction 3:	Not reported

Facility ID:	4377754
Facility Company:	Seattle Times
Interaction:	A
Interaction 1:	UST
Interaction 2:	Underground Storage Tank
Ecology Program:	TOXICS
Program Data:	UST
Facility Alt.:	Not reported
Program ID:	7350

SEATTLE TIMES (Continued) **1000421873**

Date Interaction: 3/20/2000 0:00
Date Interaction 3: Not reported

Facility Id: 4377754
Latitude: 47.620556
Longitude: -122.33538
Ecology Interest Type Code: UST
Facility ID: 4377754
Facility Company: Seattle Times
Interaction: I
Interaction 1: HWG
Interaction 2: Hazardous Waste Generator
Ecology Program: HAZWASTE
Program Data: TURBOWASTE
Facility Alt.: Not reported
Program ID: WAD009244831
Date Interaction: 12/13/1982 0:00
Date Interaction 3: 12/31/2003 0:00

Facility ID: 4377754
Facility Company: Seattle Times
Interaction: A
Interaction 1: TIER2
Interaction 2: Emergency/Haz Chem Rpt TIER2
Ecology Program: HAZWASTE
Program Data: EPCRA
Facility Alt.: Not reported
Program ID: WAD009244831
Date Interaction: 1/1/1987 0:00
Date Interaction 3: Not reported

Facility ID: 4377754
Facility Company: Seattle Times
Interaction: I
Interaction 1: LUST
Interaction 2: LUST Facility
Ecology Program: TOXICS
Program Data: ISIS
Facility Alt.: Not reported
Program ID: 7350
Date Interaction: 1/3/1990 0:00
Date Interaction 3: 9/27/1995 0:00

Facility ID: 4377754
Facility Company: Seattle Times
Interaction: I
Interaction 1: HWP
Interaction 2: Hazardous Waste Planner
Ecology Program: HAZWASTE
Program Data: HWPPRT
Facility Alt.: Not reported
Program ID: WAD009244831
Date Interaction: 1/1/1992 0:00
Date Interaction 3: 9/1/2003 0:00

Facility ID: 4377754

SEATTLE TIMES (Continued) **1000421873**

Facility Company: Seattle Times
Interaction: A
Interaction 1: HWG
Interaction 2: Hazardous Waste Generator
Ecology Program: HAZWASTE
Program Data: TURBOWASTE
Facility Alt.: Seattle Times
Program ID: WAD009244831
Date Interaction: 4/11/2013 0:00
Date Interaction 3: Not reported

Facility ID: 4377754
Facility Company: Seattle Times
Interaction: A
Interaction 1: UST
Interaction 2: Underground Storage Tank
Ecology Program: TOXICS
Program Data: UST
Facility Alt.: Not reported
Program ID: 7350
Date Interaction: 3/20/2000 0:00
Date Interaction 3: Not reported

Facility Id: 4377754
Latitude: 47.620556
Longitude: -122.33538
Ecology Interest Type Code: HWG
Facility ID: 4377754
Facility Company: Seattle Times
Interaction: I
Interaction 1: HWG
Interaction 2: Hazardous Waste Generator
Ecology Program: HAZWASTE
Program Data: TURBOWASTE
Facility Alt.: Not reported
Program ID: WAD009244831
Date Interaction: 12/13/1982 0:00
Date Interaction 3: 12/31/2003 0:00

Facility ID: 4377754
Facility Company: Seattle Times
Interaction: A
Interaction 1: TIER2
Interaction 2: Emergency/Haz Chem Rpt TIER2
Ecology Program: HAZWASTE
Program Data: EPCRA
Facility Alt.: Not reported
Program ID: WAD009244831
Date Interaction: 1/1/1987 0:00
Date Interaction 3: Not reported

Facility ID: 4377754
Facility Company: Seattle Times
Interaction: I
Interaction 1: LUST
Interaction 2: LUST Facility

SEATTLE TIMES (Continued) **1000421873**

Ecology Program: TOXICS
Program Data: ISIS
Facility Alt.: Not reported
Program ID: 7350
Date Interaction: 1/3/1990 0:00
Date Interaction 3: 9/27/1995 0:00

Facility ID: 4377754
Facility Company: Seattle Times
Interaction: I
Interaction 1: HWP
Interaction 2: Hazardous Waste Planner
Ecology Program: HAZWASTE
Program Data: HWPPRT
Facility Alt.: Not reported
Program ID: WAD009244831
Date Interaction: 1/1/1992 0:00
Date Interaction 3: 9/1/2003 0:00

Facility ID: 4377754
Facility Company: Seattle Times
Interaction: A
Interaction 1: HWG
Interaction 2: Hazardous Waste Generator
Ecology Program: HAZWASTE
Program Data: TURBOWASTE
Facility Alt.: Seattle Times
Program ID: WAD009244831
Date Interaction: 4/11/2013 0:00
Date Interaction 3: Not reported

Facility ID: 4377754
Facility Company: Seattle Times
Interaction: A
Interaction 1: UST
Interaction 2: Underground Storage Tank
Ecology Program: TOXICS
Program Data: UST
Facility Alt.: Not reported
Program ID: 7350
Date Interaction: 3/20/2000 0:00
Date Interaction 3: Not reported

Facility Id: 4377754
Latitude: 47.620556
Longitude: -122.33538
Ecology Interest Type Code: HWP
Facility ID: 4377754
Facility Company: Seattle Times
Interaction: I
Interaction 1: HWG
Interaction 2: Hazardous Waste Generator
Ecology Program: HAZWASTE
Program Data: TURBOWASTE
Facility Alt.: Not reported
Program ID: WAD009244831

SEATTLE TIMES (Continued) **1000421873**

Date Interaction:	12/13/1982 0:00
Date Interaction 3:	12/31/2003 0:00
Facility ID:	4377754
Facility Company:	Seattle Times
Interaction:	A
Interaction 1:	TIER2
Interaction 2:	Emergency/Haz Chem Rpt TIER2
Ecology Program:	HAZWASTE
Program Data:	EPCRA
Facility Alt.:	Not reported
Program ID:	WAD009244831
Date Interaction:	1/1/1987 0:00
Date Interaction 3:	Not reported
Facility ID:	4377754
Facility Company:	Seattle Times
Interaction:	I
Interaction 1:	LUST
Interaction 2:	LUST Facility
Ecology Program:	TOXICS
Program Data:	ISIS
Facility Alt.:	Not reported
Program ID:	7350
Date Interaction:	1/3/1990 0:00
Date Interaction 3:	9/27/1995 0:00
Facility ID:	4377754
Facility Company:	Seattle Times
Interaction:	I
Interaction 1:	HWP
Interaction 2:	Hazardous Waste Planner
Ecology Program:	HAZWASTE
Program Data:	HWPPRT
Facility Alt.:	Not reported
Program ID:	WAD009244831
Date Interaction:	1/1/1992 0:00
Date Interaction 3:	9/1/2003 0:00
Facility ID:	4377754
Facility Company:	Seattle Times
Interaction:	A
Interaction 1:	HWG
Interaction 2:	Hazardous Waste Generator
Ecology Program:	HAZWASTE
Program Data:	TURBOWASTE
Facility Alt.:	Seattle Times
Program ID:	WAD009244831
Date Interaction:	4/11/2013 0:00
Date Interaction 3:	Not reported
Facility ID:	4377754
Facility Company:	Seattle Times
Interaction:	A
Interaction 1:	UST
Interaction 2:	Underground Storage Tank
Ecology Program:	TOXICS

SEATTLE TIMES (Continued) **1000421873**

Program Data: UST
Facility Alt.: Not reported
Program ID: 7350
Date Interaction: 3/20/2000 0:00
Date Interaction 3: Not reported

Facility Id: 4377754
Latitude: 47.620556
Longitude: -122.33538
Ecology Interest Type Code: LUST
Facility ID: 4377754
Facility Company: Seattle Times
Interaction: I
Interaction 1: HWG
Interaction 2: Hazardous Waste Generator
Ecology Program: HAZWASTE
Program Data: TURBOWASTE
Facility Alt.: Not reported
Program ID: WAD009244831
Date Interaction: 12/13/1982 0:00
Date Interaction 3: 12/31/2003 0:00

Facility ID: 4377754
Facility Company: Seattle Times
Interaction: A
Interaction 1: TIER2
Interaction 2: Emergency/Haz Chem Rpt TIER2
Ecology Program: HAZWASTE
Program Data: EPCRA
Facility Alt.: Not reported
Program ID: WAD009244831
Date Interaction: 1/1/1987 0:00
Date Interaction 3: Not reported

Facility ID: 4377754
Facility Company: Seattle Times
Interaction: I
Interaction 1: LUST
Interaction 2: LUST Facility
Ecology Program: TOXICS
Program Data: ISIS
Facility Alt.: Not reported
Program ID: 7350
Date Interaction: 1/3/1990 0:00
Date Interaction 3: 9/27/1995 0:00

Facility ID: 4377754
Facility Company: Seattle Times
Interaction: I
Interaction 1: HWP
Interaction 2: Hazardous Waste Planner
Ecology Program: HAZWASTE
Program Data: HWPPRT
Facility Alt.: Not reported
Program ID: WAD009244831
Date Interaction: 1/1/1992 0:00

SEATTLE TIMES (Continued) **1000421873**

Date Interaction 3: 9/1/2003 0:00

Facility ID: 4377754
Facility Company: Seattle Times
Interaction: A
Interaction 1: HWG
Interaction 2: Hazardous Waste Generator
Ecology Program: HAZWASTE
Program Data: TURBOWASTE
Facility Alt.: Seattle Times
Program ID: WAD009244831
Date Interaction: 4/11/2013 0:00
Date Interaction 3: Not reported

Facility ID: 4377754
Facility Company: Seattle Times
Interaction: A
Interaction 1: UST
Interaction 2: Underground Storage Tank
Ecology Program: TOXICS
Program Data: UST
Facility Alt.: Not reported
Program ID: 7350
Date Interaction: 3/20/2000 0:00
Date Interaction 3: Not reported

CSCSL NFA:
Facility/Site Id: 4377754
CS Id: 7573
NFA Date: 10/03/2011
Rank: Not reported
VCP: No
Latitude: 47.620556
Longitude: -122.335389

UST:
Facility ID: 4377754
Site Id: 7350
UBI: 1780003550010001
Phone Number: 2064642472
Decimal Latitude: 47.620556
Decimal Longitude: -122.335389

Tank Name: 1
Tag Number: A3649
Tank Status: Operational
Tank Status Date: 08/06/1996
Tank Install Date: 00/25/1974
Tank Closure Date: Not reported
Capacity Range: 10,000 to 19,999 Gallons
Tank Permit Expiration Date: 01/31/2014
Tank Upgrade Date: 04/17/1998
Tank Spill Prevention: Spill Bucket/Spill Box
Tank Overfill Prevention: Ball Float Valve (vent line)
Tank Material: Steel

SEATTLE TIMES (Continued) **1000421873**

Tank Construction:	Single Wall Tank
Tank Tightness Test:	Not reported
Tank Corrosion Protection:	Impressed Current
Tank Manifold:	Not reported
Tank Release Detection:	Automatic Tank Gauging
Tank SFC Type:	Not reported
Pipe Material:	Steel
Pipe Construction:	Single Wall Pipe
Pipe Primary Release Detection:	Not reported
Pipe Second Release Detection:	Not reported
Pipe Corrosion Protection:	Impressed Current
Pipe Pumping System:	Non-Safe Suction
Responsible Unit:	NORTHWEST
Dispencer/Pump SFC Type:	Not reported

Tank Name:	2
Tag Number:	A3649
Tank Status:	Operational
Tank Status Date:	08/06/1996
Tank Install Date:	00/25/1974
Tank Closure Date:	Not reported
Capacity Range:	10,000 to 19,999 Gallons
Tank Permit Expiration Date:	01/31/2014
Tank Upgrade Date:	04/17/1998
Tank Spill Prevention:	Spill Bucket/Spill Box
Tank Overfill Prevention:	Automatic Shutoff (fill pipe)
Tank Material:	Steel
Tank Construction:	Single Wall Tank
Tank Tightness Test:	Not reported
Tank Corrosion Protection:	Impressed Current
Tank Manifold:	Not reported
Tank Release Detection:	Automatic Tank Gauging
Tank SFC Type:	Not reported
Pipe Material:	Steel
Pipe Construction:	Single Wall Pipe
Pipe Primary Release Detection:	Not reported
Pipe Second Release Detection:	Not reported
Pipe Corrosion Protection:	Impressed Current
Pipe Pumping System:	Non-Safe Suction
Responsible Unit:	NORTHWEST
Dispencer/Pump SFC Type:	Not reported

Tank Name:	3
Tag Number:	A3649
Tank Status:	Removed
Tank Status Date:	08/06/1996
Tank Install Date:	00/31/1964
Tank Closure Date:	Not reported
Capacity Range:	Not reported
Tank Permit Expiration Date:	Not reported
Tank Upgrade Date:	Not reported
Tank Spill Prevention:	Not reported
Tank Overfill Prevention:	Not reported
Tank Material:	Steel
Tank Construction:	Single Wall Tank

SEATTLE TIMES (Continued) **1000421873**

Tank Tightness Test:	Not reported
Tank Corrosion Protection:	Not reported
Tank Manifold:	Not reported
Tank Release Detection:	Not reported
Tank SFC Type:	Not reported
Pipe Material:	Not reported
Pipe Construction:	Not reported
Pipe Primary Release Detection:	Not reported
Pipe Second Release Detection:	Not reported
Pipe Corrosion Protection:	Not reported
Pipe Pumping System:	Not reported
Responsible Unit:	NORTHWEST
Dispencer/Pump SFC Type:	Not reported

Tank Name:	4
Tag Number:	A3649
Tank Status:	Closed in Place
Tank Status Date:	08/06/1996
Tank Install Date:	00/31/1964
Tank Closure Date:	Not reported
Capacity Range:	111 TO 1,100 Gallons
Tank Permit Expiration Date:	Not reported
Tank Upgrade Date:	Not reported
Tank Spill Prevention:	Not reported
Tank Overfill Prevention:	Not reported
Tank Material:	Steel
Tank Construction:	Single Wall Tank
Tank Tightness Test:	Not reported
Tank Corrosion Protection:	Not reported
Tank Manifold:	Not reported
Tank Release Detection:	Not reported
Tank SFC Type:	Not reported
Pipe Material:	Not reported
Pipe Construction:	Not reported
Pipe Primary Release Detection:	Not reported
Pipe Second Release Detection:	Not reported
Pipe Corrosion Protection:	Not reported
Pipe Pumping System:	Not reported
Responsible Unit:	NORTHWEST
Dispencer/Pump SFC Type:	Not reported

Tank Name:	5
Tag Number:	A3649
Tank Status:	Temporarily Closed
Tank Status Date:	03/29/2010
Tank Install Date:	00/16/1986
Tank Closure Date:	Not reported
Capacity Range:	111 TO 1,100 Gallons
Tank Permit Expiration Date:	01/31/2014
Tank Upgrade Date:	04/17/1998
Tank Spill Prevention:	25 Gallons or Less
Tank Overfill Prevention:	25 Gallons or less
Tank Material:	Steel
Tank Construction:	Single Wall Tank
Tank Tightness Test:	Not reported

SEATTLE TIMES (Continued) **1000421873**

Tank Corrosion Protection:	Impressed Current
Tank Manifold:	Not reported
Tank Release Detection:	Weekly Manual Gauging
Tank SFC Type:	Not reported
Pipe Material:	No Piping Attached to Tank
Pipe Construction:	Not reported
Pipe Primary Release Detection:	Not reported
Pipe Second Release Detection:	Not reported
Pipe Corrosion Protection:	Other
Pipe Pumping System:	Product Removed by R
Responsible Unit:	NORTHWEST
Dispencer/Pump SFC Type:	Not reported

Tank Name:	6
Tag Number:	A3649
Tank Status:	Operational
Tank Status Date:	08/06/1996
Tank Install Date:	00/25/1990
Tank Closure Date:	Not reported
Capacity Range:	5,000 to 9,999 Gallons
Tank Permit Expiration Date:	01/31/2014
Tank Upgrade Date:	04/17/1998
Tank Spill Prevention:	Spill Bucket/Spill Box
Tank Overfill Prevention:	Automatic Shutoff (fill pipe)
Tank Material:	Steel
Tank Construction:	Single Wall Tank
Tank Tightness Test:	Not reported
Tank Corrosion Protection:	Impressed Current
Tank Manifold:	Not reported
Tank Release Detection:	Automatic Tank Gauging
Tank SFC Type:	Not reported
Pipe Material:	Fiberglass
Pipe Construction:	Single Wall Pipe
Pipe Primary Release Detection:	Not reported
Pipe Second Release Detection:	Not reported
Pipe Corrosion Protection:	Corrosion Resistant
Pipe Pumping System:	Non-Safe Suction
Responsible Unit:	NORTHWEST
Dispencer/Pump SFC Type:	Not reported

NY MANIFEST:

EPA ID:	WAD009244831
Country:	USA

Mailing Info:

Name:	THE SEATTLE TIMES
Contact:	PAUL J CYR
Address:	1120 JOHN STREET
City/State/Zip:	SEATTLE, WA 98109
Country:	USA
Phone:	206-464-2499

Manifest:

Document ID:	NYB7619787
Manifest Status:	Completed after the designated time period for a TSDF to get a copy to the DEC

SEATTLE TIMES (Continued) **1000421873**

Trans1 State ID: 11282PNY
Trans2 State ID: Not reported
Generator Ship Date: 08/02/1996
Trans1 Recv Date: 08/02/1996
Trans2 Recv Date: / /
TSD Site Recv Date: 08/23/1996
Part A Recv Date: / /
Part B Recv Date: 09/09/1996
Generator EPA ID: WAD009244831
Trans1 EPA ID: NYD980769947
Trans2 EPA ID: Not reported
TSDF ID: NYD045604964
Waste Code: D002 - NON-LISTED CORROSIVE WASTES
Quantity: 00400
Units: G - Gallons (liquids only)* (8.3 pounds)
Number of Containers: 020
Container Type: DF - Fiberboard or plastic drums (glass)
Handling Method: R Material recovery of more than 75 percent of the total material.
Specific Gravity: 120
Year: 1996

Document ID: NYB7115202
Manifest Status: Completed after the designated time period for a TSDF to get a copy to the DEC
Trans1 State ID: 11282PNY
Trans2 State ID: 12134PNY
Generator Ship Date: 10/04/1996
Trans1 Recv Date: 10/04/1996
Trans2 Recv Date: / /
TSD Site Recv Date: 10/25/1996
Part A Recv Date: 10/21/1996
Part B Recv Date: 12/02/1996
Generator EPA ID: WAD009244831
Trans1 EPA ID: NYD980769947
Trans2 EPA ID: Not reported
TSDF ID: NYD045604964
Waste Code: D002 - NON-LISTED CORROSIVE WASTES
Quantity: 00480
Units: G - Gallons (liquids only)* (8.3 pounds)
Number of Containers: 024
Container Type: DF - Fiberboard or plastic drums (glass)
Handling Method: R Material recovery of more than 75 percent of the total material.
Specific Gravity: 120
Year: 1996

Document ID: NYG0550809
Manifest Status: Not reported
Trans1 State ID: 11282PNY
Trans2 State ID: Not reported
Generator Ship Date: 07/31/1998
Trans1 Recv Date: 07/31/1998
Trans2 Recv Date: Not reported
TSD Site Recv Date: 08/17/1998
Part A Recv Date: Not reported
Part B Recv Date: Not reported
Generator EPA ID: WAD009244831

SEATTLE TIMES (Continued) **1000421873**

Trans1 EPA ID: NYD980769947
Trans2 EPA ID: Not reported
TSDF ID: NYD045604964
Waste Code: D011 - SILVER 5.0 MG/L TCLP
Quantity: 00280
Units: G - Gallons (liquids only)* (8.3 pounds)
Number of Containers: 014
Container Type: DF - Fiberboard or plastic drums (glass)
Handling Method: T Chemical, physical, or biological treatment.
Specific Gravity: 01.00
Year: 1998

Document ID: NYG0552096
Manifest Status: Not reported
Trans1 State ID: 14236PNY
Trans2 State ID: Not reported
Generator Ship Date: 04/23/1998
Trans1 Recv Date: 04/23/1998
Trans2 Recv Date: Not reported
TSD Site Recv Date: 05/11/1998
Part A Recv Date: Not reported
Part B Recv Date: Not reported
Generator EPA ID: WAD009244831
Trans1 EPA ID: NYD980769947
Trans2 EPA ID: Not reported
TSDF ID: NYD045604964
Waste Code: D011 - SILVER 5.0 MG/L TCLP
Quantity: 00360
Units: G - Gallons (liquids only)* (8.3 pounds)
Number of Containers: 018
Container Type: DF - Fiberboard or plastic drums (glass)
Handling Method: T Chemical, physical, or biological treatment.
Specific Gravity: 01.00
Year: 1998

Document ID: NYG0552852
Manifest Status: Not reported
Trans1 State ID: 11282PNY
Trans2 State ID: Not reported
Generator Ship Date: 06/16/1998
Trans1 Recv Date: 06/16/1998
Trans2 Recv Date: Not reported
TSD Site Recv Date: 06/29/1998
Part A Recv Date: Not reported
Part B Recv Date: Not reported
Generator EPA ID: WAD009244831
Trans1 EPA ID: NYD980769947
Trans2 EPA ID: Not reported
TSDF ID: NYD045604964
Waste Code: D011 - SILVER 5.0 MG/L TCLP
Quantity: 00300
Units: G - Gallons (liquids only)* (8.3 pounds)
Number of Containers: 015
Container Type: DF - Fiberboard or plastic drums (glass)
Handling Method: T Chemical, physical, or biological treatment.

SEATTLE TIMES (Continued) **1000421873**

Specific Gravity: 01.00
Year: 1998

Document ID: NYB7115436
Manifest Status: Completed after the designated time period for a TSDF to get a copy to the DEC
Trans1 State ID: 11282PNY
Trans2 State ID: Not reported
Generator Ship Date: 11/22/1996
Trans1 Recv Date: 11/22/1996
Trans2 Recv Date: / /
TSD Site Recv Date: 12/12/1996
Part A Recv Date: 12/11/1996
Part B Recv Date: 12/31/1996
Generator EPA ID: WAD009244831
Trans1 EPA ID: NYD980769947
Trans2 EPA ID: Not reported
TSDF ID: NYD045604964
Waste Code: D002 - NON-LISTED CORROSIVE WASTES
Quantity: 00400
Units: G - Gallons (liquids only)* (8.3 pounds)
Number of Containers: 020
Container Type: DF - Fiberboard or plastic drums (glass)
Handling Method: R Material recovery of more than 75 percent of the total material.
Specific Gravity: 120
Year: 1996

Document ID: NYG1356372
Manifest Status: Not reported
Trans1 State ID: Not reported
Trans2 State ID: Not reported
Generator Ship Date: 09/10/1998
Trans1 Recv Date: 09/10/1998
Trans2 Recv Date: Not reported
TSD Site Recv Date: 09/21/1998
Part A Recv Date: Not reported
Part B Recv Date: Not reported
Generator EPA ID: WAD009244831
Trans1 EPA ID: NYD980769947
Trans2 EPA ID: Not reported
TSDF ID: NYD045604964
Waste Code: D011 - SILVER 5.0 MG/L TCLP
Quantity: 00300
Units: G - Gallons (liquids only)* (8.3 pounds)
Number of Containers: 015
Container Type: DF - Fiberboard or plastic drums (glass)
Handling Method: T Chemical, physical, or biological treatment.
Specific Gravity: 01.00
Year: 1998

Document ID: NYG1357866
Manifest Status: Not reported
Trans1 State ID: 11282PNY
Trans2 State ID: Not reported
Generator Ship Date: 10/27/1998

SEATTLE TIMES (Continued) **1000421873**

Trans1 Recv Date:	10/27/1998
Trans2 Recv Date:	Not reported
TSD Site Recv Date:	11/23/1998
Part A Recv Date:	Not reported
Part B Recv Date:	Not reported
Generator EPA ID:	WAD009244831
Trans1 EPA ID:	NYD980769947
Trans2 EPA ID:	Not reported
TSDF ID:	NYD045604964
Waste Code:	D011 - SILVER 5.0 MG/L TCLP
Quantity:	00360
Units:	G - Gallons (liquids only)* (8.3 pounds)
Number of Containers:	018
Container Type:	DF - Fiberboard or plastic drums (glass)
Handling Method:	R Material recovery of more than 75 percent of the total material.
Specific Gravity:	01.00
Year:	1998

Document ID:	NYG1359801
Manifest Status:	Not reported
Trans1 State ID:	Not reported
Trans2 State ID:	Not reported
Generator Ship Date:	12/16/1998
Trans1 Recv Date:	12/16/1998
Trans2 Recv Date:	Not reported
TSD Site Recv Date:	01/06/1999
Part A Recv Date:	Not reported
Part B Recv Date:	Not reported
Generator EPA ID:	WAD009244831
Trans1 EPA ID:	NYD980769947
Trans2 EPA ID:	Not reported
TSDF ID:	NYD045604964
Waste Code:	D011 - SILVER 5.0 MG/L TCLP
Quantity:	00460
Units:	G - Gallons (liquids only)* (8.3 pounds)
Number of Containers:	023
Container Type:	DF - Fiberboard or plastic drums (glass)
Handling Method:	R Material recovery of more than 75 percent of the total material.
Specific Gravity:	01.00
Year:	1998

Document ID:	NYG0477153
Manifest Status:	Not reported
Trans1 State ID:	Not reported
Trans2 State ID:	Not reported
Generator Ship Date:	01/28/1998
Trans1 Recv Date:	01/28/1998
Trans2 Recv Date:	Not reported
TSD Site Recv Date:	02/18/1998
Part A Recv Date:	Not reported
Part B Recv Date:	Not reported
Generator EPA ID:	WAD009244831
Trans1 EPA ID:	NYD980769947
Trans2 EPA ID:	Not reported
TSDF ID:	NYD045604964

SEATTLE TIMES (Continued) **1000421873**

Waste Code:	D011 - SILVER 5.0 MG/L TCLP
Quantity:	00340
Units:	G - Gallons (liquids only)* (8.3 pounds)
Number of Containers:	017
Container Type:	DF - Fiberboard or plastic drums (glass)
Handling Method:	R Material recovery of more than 75 percent of the total material.
Specific Gravity:	01.00
Year:	1998

Document ID:	NYB7116993
Manifest Status:	Completed after the designated time period for a TSDF to get a copy to the DEC
Trans1 State ID:	15060PNY
Trans2 State ID:	Not reported
Generator Ship Date:	11/06/1997
Trans1 Recv Date:	11/06/1997
Trans2 Recv Date:	/ /
TSD Site Recv Date:	11/19/1997
Part A Recv Date:	/ /
Part B Recv Date:	12/23/1997
Generator EPA ID:	WAD009244831
Trans1 EPA ID:	NYD980769947
Trans2 EPA ID:	Not reported
TSDF ID:	NYD045604964
Waste Code:	D002 - NON-LISTED CORROSIVE WASTES
Quantity:	00460
Units:	G - Gallons (liquids only)* (8.3 pounds)
Number of Containers:	023
Container Type:	DF - Fiberboard or plastic drums (glass)
Handling Method:	R Material recovery of more than 75 percent of the total material.
Specific Gravity:	120
Year:	1997

Document ID:	NYB7116804
Manifest Status:	Completed after the designated time period for a TSDF to get a copy to the DEC
Trans1 State ID:	11282PNY
Trans2 State ID:	Not reported
Generator Ship Date:	09/19/1997
Trans1 Recv Date:	09/19/1997
Trans2 Recv Date:	/ /
TSD Site Recv Date:	10/07/1997
Part A Recv Date:	/ /
Part B Recv Date:	10/29/1997
Generator EPA ID:	WAD009244831
Trans1 EPA ID:	NYD980769947
Trans2 EPA ID:	Not reported
TSDF ID:	NYD045604964
Waste Code:	D002 - NON-LISTED CORROSIVE WASTES
Quantity:	00460
Units:	G - Gallons (liquids only)* (8.3 pounds)
Number of Containers:	023
Container Type:	DF - Fiberboard or plastic drums (glass)
Handling Method:	R Material recovery of more than 75 percent of the total material.
Specific Gravity:	120
Year:	1997

SEATTLE TIMES (Continued) **1000421873**

Document ID:	NYB7116462
Manifest Status:	Completed after the designated time period for a TSDF to get a copy to the DEC
Trans1 State ID:	11282PNY
Trans2 State ID:	Not reported
Generator Ship Date:	06/09/1997
Trans1 Recv Date:	06/09/1997
Trans2 Recv Date:	/ /
TSD Site Recv Date:	07/15/1997
Part A Recv Date:	/ /
Part B Recv Date:	07/30/1997
Generator EPA ID:	WAD009244831
Trans1 EPA ID:	NYD980769947
Trans2 EPA ID:	Not reported
TSDF ID:	NYD045604964
Waste Code:	D002 - NON-LISTED CORROSIVE WASTES
Quantity:	00460
Units:	G - Gallons (liquids only)* (8.3 pounds)
Number of Containers:	023
Container Type:	DF - Fiberboard or plastic drums (glass)
Handling Method:	R Material recovery of more than 75 percent of the total material.
Specific Gravity:	120
Year:	1997

Document ID:	NYB7116597
Manifest Status:	Completed after the designated time period for a TSDF to get a copy to the DEC
Trans1 State ID:	11282PNY
Trans2 State ID:	Not reported
Generator Ship Date:	08/04/1997
Trans1 Recv Date:	08/04/1997
Trans2 Recv Date:	/ /
TSD Site Recv Date:	08/22/1997
Part A Recv Date:	/ /
Part B Recv Date:	09/23/1997
Generator EPA ID:	WAD009244831
Trans1 EPA ID:	NYD980769947
Trans2 EPA ID:	Not reported
TSDF ID:	NYD045604964
Waste Code:	D002 - NON-LISTED CORROSIVE WASTES
Quantity:	00480
Units:	G - Gallons (liquids only)* (8.3 pounds)
Number of Containers:	024
Container Type:	DF - Fiberboard or plastic drums (glass)
Handling Method:	R Material recovery of more than 75 percent of the total material.
Specific Gravity:	120
Year:	1997

Document ID:	NYB7117101
Manifest Status:	Completed after the designated time period for a TSDF to get a copy to the DEC
Trans1 State ID:	11282PNY
Trans2 State ID:	Not reported
Generator Ship Date:	12/18/1997
Trans1 Recv Date:	12/18/1997
Trans2 Recv Date:	/ /
TSD Site Recv Date:	01/13/1998
Part A Recv Date:	/ /

SEATTLE TIMES (Continued) **1000421873**

Part B Recv Date:	02/09/1998
Generator EPA ID:	WAD009244831
Trans1 EPA ID:	NYD980769947
Trans2 EPA ID:	Not reported
TSDF ID:	NYD045604964
Waste Code:	D002 - NON-LISTED CORROSIVE WASTES
Quantity:	00420
Units:	G - Gallons (liquids only)* (8.3 pounds)
Number of Containers:	021
Container Type:	DF - Fiberboard or plastic drums (glass)
Handling Method:	R Material recovery of more than 75 percent of the total material.
Specific Gravity:	120
Year:	1997

Document ID:	NYB7115715
Manifest Status:	Completed after the designated time period for a TSDF to get a copy to the DEC
Trans1 State ID:	11283PNY
Trans2 State ID:	Not reported
Generator Ship Date:	01/14/1997
Trans1 Recv Date:	01/14/1997
Trans2 Recv Date:	/ /
TSD Site Recv Date:	02/11/1997
Part A Recv Date:	01/31/1997
Part B Recv Date:	02/24/1997
Generator EPA ID:	WAD009244831
Trans1 EPA ID:	NYD980769947
Trans2 EPA ID:	Not reported
TSDF ID:	NYD045604964
Waste Code:	D002 - NON-LISTED CORROSIVE WASTES
Quantity:	00360
Units:	G - Gallons (liquids only)* (8.3 pounds)
Number of Containers:	018
Container Type:	DF - Fiberboard or plastic drums (glass)
Handling Method:	R Material recovery of more than 75 percent of the total material.
Specific Gravity:	120
Year:	1997

Document ID:	NYB7115859
Manifest Status:	Completed after the designated time period for a TSDF to get a copy to the DEC
Trans1 State ID:	11278PNY
Trans2 State ID:	Not reported
Generator Ship Date:	03/06/1997
Trans1 Recv Date:	03/06/1997
Trans2 Recv Date:	/ /
TSD Site Recv Date:	04/02/1997
Part A Recv Date:	03/17/1997
Part B Recv Date:	04/14/1997
Generator EPA ID:	WAD009244831
Trans1 EPA ID:	NYD980769947
Trans2 EPA ID:	Not reported
TSDF ID:	NYD045604964
Waste Code:	D002 - NON-LISTED CORROSIVE WASTES
Quantity:	00420
Units:	G - Gallons (liquids only)* (8.3 pounds)
Number of Containers:	021

SEATTLE TIMES (Continued) **1000421873**

Container Type:	DF - Fiberboard or plastic drums (glass)
Handling Method:	R Material recovery of more than 75 percent of the total material.
Specific Gravity:	120
Year:	1997

Document ID:	NYG1082007
Manifest Status:	Not reported
Trans1 State ID:	Not reported
Trans2 State ID:	Not reported
Generator Ship Date:	03/18/1999
Trans1 Recv Date:	03/18/1999
Trans2 Recv Date:	Not reported
TSD Site Recv Date:	03/31/1999
Part A Recv Date:	Not reported
Part B Recv Date:	Not reported
Generator EPA ID:	WAD009244831
Trans1 EPA ID:	NYD980769947
Trans2 EPA ID:	Not reported
TSDF ID:	NYD045604964
Waste Code:	D011 - SILVER 5.0 MG/L TCLP
Quantity:	00270
Units:	G - Gallons (liquids only)* (8.3 pounds)
Number of Containers:	016
Container Type:	DF - Fiberboard or plastic drums (glass)
Handling Method:	R Material recovery of more than 75 percent of the total material.
Specific Gravity:	01.00
Year:	1999

Document ID:	NYG1083807
Manifest Status:	Not reported
Trans1 State ID:	Not reported
Trans2 State ID:	Not reported
Generator Ship Date:	01/29/1999
Trans1 Recv Date:	01/29/1999
Trans2 Recv Date:	Not reported
TSD Site Recv Date:	02/11/1999
Part A Recv Date:	Not reported
Part B Recv Date:	Not reported
Generator EPA ID:	WAD009244831
Trans1 EPA ID:	NYD980769947
Trans2 EPA ID:	Not reported
TSDF ID:	NYD045604964
Waste Code:	D011 - SILVER 5.0 MG/L TCLP
Quantity:	00400
Units:	G - Gallons (liquids only)* (8.3 pounds)
Number of Containers:	020
Container Type:	DF - Fiberboard or plastic drums (glass)
Handling Method:	R Material recovery of more than 75 percent of the total material.
Specific Gravity:	01.00
Year:	1999

Document ID:	NYB7116039
Manifest Status:	Completed copy
Trans1 State ID:	Not reported

SEATTLE TIMES (Continued) **1000421873**

Trans2 State ID:	Not reported
Generator Ship Date:	04/18/1997
Trans1 Recv Date:	04/18/1997
Trans2 Recv Date:	/ /
TSD Site Recv Date:	04/30/1997
Part A Recv Date:	/ /
Part B Recv Date:	05/09/1997
Generator EPA ID:	WAD009244831
Trans1 EPA ID:	NYD980769947
Trans2 EPA ID:	Not reported
TSDF ID:	NYD045604964
Waste Code:	D002 - NON-LISTED CORROSIVE WASTES
Quantity:	00380
Units:	G - Gallons (liquids only)* (8.3 pounds)
Number of Containers:	019
Container Type:	DF - Fiberboard or plastic drums (glass)
Handling Method:	R Material recovery of more than 75 percent of the total material.
Specific Gravity:	120
Year:	1997

WA MANIFEST:

Facility Site ID Number:	4377754
SWC Desc:	Not reported
FWC Desc:	F002
Form Comm:	This property was sold to Onni Group in November 2013.
Data Year:	2013
Permit by Rule:	False
Treatment by Generator:	False
Mixed radioactive waste:	False
Importer of hazardous waste:	False
Immediate recycler:	False
Treatment/Storage/Disposal/Recycling Facility:	False
Generator of dangerous fuel waste:	False
Generator marketing to burner:	False
"Other marketers (i.e., blender, distributor, etc.)":	False
Utility boiler burner:	False
Industry boiler burner:	False
Industrial Furnace:	False
Smelter defferal:	False
Universal waste - batteries - generate:	False
Universal waste - thermostats - generate:	False
Universal waste - mercury - generate:	False
Universal waste - lamps - generate:	False
Universal waste - batteries - accumulate:	False
Universal waste - thermostats - accumulate:	False
Universal waste - mercury - accumulate:	False
Universal waste - lamps - accumulate:	False
Destination Facility for Universal Waste:	False
Off-specification used oil burner - utility boiler:	False
Off-specification used oil burner - industrial boiler:	False
Off-specification used oil burner - industrial furnace:	False
EPA ID:	WAD009244831
Facility Address 2:	Not reported
TAX REG NBR:	178000355
NAICS CD:	511110
BUSINESS TYPE:	Private
MAIL NAME:	Seattle Times

SEATTLE TIMES (Continued) **1000421873**

MAIL ADDR LINE1:	PO BOX 70
MAIL CITY,ST,ZIP:	SEATTLE, WA 98111
MAIL COUNTRY:	UNITED STATES
LEGAL ORG NAME:	Seattle Times Co
LEGAL ORG TYPE:	Private
LEGAL ADDR LINE1:	PO BOX 70
LEGAL CITY,ST,ZIP:	SEATTLE, WA 98111
LEGAL COUNTRY:	UNITED STATES
LEGAL PHONE NBR:	206-464-2111
LEGAL EFFECTIVE DATE:	06/06/1996
LAND ORG NAME:	Seattle Times (see comment section 12)
LAND ORG TYPE:	Private
LAND PERSON NAME:	Not reported
LAND ADDR LINE1:	PO BOX 70
LAND CITY,ST,ZIP:	SEATTLE, WA 98111
LAND COUNTRY:	UNITED STATES
LAND PHONE NBR:	206-464-2111
OPERATOR ORG NAME:	Seattle Times
OPERATOR ORG TYPE:	Private
OPERATOR ADDR LINE1:	PO BOX 70
OPERATOR CITY,ST,ZIP:	SEATTLE, WA 98111
OPERATOR COUNTRY:	UNITED STATES
OPERATOR PHONE NBR:	206-464-2499
OPERATOR EFFECTIVE DATE:	Not reported
SITE CONTACT NAME:	Seattle Times
SITE CONTACT ADDR LINE1:	PO BOX 70
SITE CONTACT ZIP:	SEATTLE, WA 98111
SITE CONTACT COUNTRY:	UNITED STATES
SITE CONTACT PHONE NBR:	206-464-2499
SITE CONTACT EMAIL:	Not reported
FORM CONTACT NAME:	Chris Houck
FORM CONTACT ADDR LINE1:	720 Olive Way #840
FORM CONTACT CITY,ST,ZIP:	SEATTLE, WA 98101
FORM CONTACT COUNTRY:	UNITED STATES
FORM CONTACT PHONE NBR:	425-295-0842
FORM CONTACT EMAIL:	chouck@farallonconsulting.com
GEN STATUS CD:	LQG
MONTHLY GENERATION:	False
BATCH GENERATION:	False
ONE TIME GENERATION:	True
TRANSPORTS OWN WASTE:	False
TRANSPORTS OTHRS WASTE:	False
RECYCLER ONSITE:	False
TRANSFER FACILITY:	False
OTHER EXEMPTION:	Not reported
UW BATTERY GEN:	False
USED OIL TRANSPORTER:	False
USED OIL TRANSFER FACLTY:	False
USED OIL PROCESSOR:	False
USED OIL REREFINER:	False
USED OIL FUEL MRKTR DIRECTS SHPMNTS:	False
USED OIL FUEL MRKTR MEETS SPECS:	False

WA Financial Assurance 1:

edr_fstat:	WA
edr_fzip:	98109
edr_fcnty:	Not reported

SEATTLE TIMES (Continued) **1000421873**

edr_zip: Not reported
DOE Site ID: 7350
Site Type: PLIA
Financial Resp Type: Colony (GUS)
Inception Date: 08/31/2011
Expiration Date: 08/31/2012

L62 **TERRY AVENUE APARTMENTS LLC** **WA ALLSITES** **U004110975**
South **1823 TERRY AVE** **WA CSCSL NFA** **N/A**
1/8-1/4 **SEATTLE, WA 98101** **WA UST**
0.147 mi.
775 ft. **Site 1 of 3 in cluster L**

Relative:
Higher

Actual:
139 ft.

ALLSITES:
Facility Id: 3245101
Latitude: 47.615111
Longitude: -122.33388
Ecology Interest Type Code: LUST
Facility ID: 3245101
Facility Company: TERRY AVENUE APARTMENTS LLC
Interaction: I
Interaction 1: LUST
Interaction 2: LUST Facility
Ecology Program: TOXICS
Program Data: ISIS
Facility Alt.: Not reported
Program ID: 619386
Date Interaction: 11/20/2007 0:00
Date Interaction 3: 11/20/2007 0:00

Facility ID: 3245101
Facility Company: TERRY AVENUE APARTMENTS LLC
Interaction: I
Interaction 1: UST
Interaction 2: Underground Storage Tank
Ecology Program: TOXICS
Program Data: UST
Facility Alt.: Not reported
Program ID: 619386
Date Interaction: 9/24/2007 0:00
Date Interaction 3: 9/24/2007 0:00

Facility Id: 3245101
Latitude: 47.615111
Longitude: -122.33388
Ecology Interest Type Code: UST
Facility ID: 3245101
Facility Company: TERRY AVENUE APARTMENTS LLC
Interaction: I
Interaction 1: LUST
Interaction 2: LUST Facility
Ecology Program: TOXICS
Program Data: ISIS
Facility Alt.: Not reported
Program ID: 619386
Date Interaction: 11/20/2007 0:00
Date Interaction 3: 11/20/2007 0:00

TERRY AVENUE APARTMENTS LLC (Continued) **U004110975**

Facility ID:	3245101
Facility Company:	TERRY AVENUE APARTMENTS LLC
Interaction:	I
Interaction 1:	UST
Interaction 2:	Underground Storage Tank
Ecology Program:	TOXICS
Program Data:	UST
Facility Alt.:	Not reported
Program ID:	619386
Date Interaction:	9/24/2007 0:00
Date Interaction 3:	9/24/2007 0:00

CSCSL NFA:

Facility/Site Id:	3245101
CS Id:	7527
NFA Date:	10/03/2011
Rank:	Not reported
VCP:	No
Latitude:	47.615111
Longitude:	-122.333889

UST:

Facility ID:	3245101
Site Id:	619386
UBI:	Not reported
Phone Number:	Not reported
Decimal Latitude:	47.615111
Decimal Longitude:	-122.333889
Tank Name:	1
Tag Number:	Not reported
Tank Status:	Removed
Tank Status Date:	09/24/2007
Tank Install Date:	Not reported
Tank Closure Date:	Not reported
Capacity Range:	111 TO 1,100 Gallons
Tank Permit Expiration Date:	Not reported
Tank Upgrade Date:	Not reported
Tank Spill Prevention:	Not reported
Tank Overfill Prevention:	Not reported
Tank Material:	Steel
Tank Construction:	Single Wall Tank
Tank Tightness Test:	Not reported
Tank Corrosion Protection:	Not reported
Tank Manifold:	Not reported
Tank Release Detection:	Not reported
Tank SFC Type:	Not reported
Pipe Material:	Not reported
Pipe Construction:	Not reported
Pipe Primary Release Detection:	Not reported
Pipe Second Release Detection:	Not reported
Pipe Corrosion Protection:	Not reported
Pipe Pumping System:	Not reported
Responsible Unit:	NORTHWEST
Dispencer/Pump SFC Type:	Not reported

TERRY AVENUE APARTMENTS LLC (Continued) **U004110975**

Tank Name:	2
Tag Number:	Not reported
Tank Status:	Removed
Tank Status Date:	09/24/2007
Tank Install Date:	Not reported
Tank Closure Date:	Not reported
Capacity Range:	111 TO 1,100 Gallons
Tank Permit Expiration Date:	Not reported
Tank Upgrade Date:	Not reported
Tank Spill Prevention:	Not reported
Tank Overfill Prevention:	Not reported
Tank Material:	Steel
Tank Construction:	Single Wall Tank
Tank Tightness Test:	Not reported
Tank Corrosion Protection:	Not reported
Tank Manifold:	Not reported
Tank Release Detection:	Not reported
Tank SFC Type:	Not reported
Pipe Material:	Not reported
Pipe Construction:	Not reported
Pipe Primary Release Detection:	Not reported
Pipe Second Release Detection:	Not reported
Pipe Corrosion Protection:	Not reported
Pipe Pumping System:	Not reported
Responsible Unit:	NORTHWEST
Dispencer/Pump SFC Type:	Not reported

L63 **CREASES DRY CLEANER** **WA VCP** **S117230975**
South **1820 TERRY AVE** **N/A**
1/8-1/4 **SEATTLE, WA 98101**
0.147 mi.
777 ft. **Site 2 of 3 in cluster L**

Relative:
Higher

Actual:
139 ft.

VCP:

edr_fstat:	WA
edr_fzip:	98101
edr_fcnty:	KING
edr_zip:	Not reported
Facility ID:	18615
VCP Status:	Yes
VCP:	Not reported
Ecology Status:	Not reported
NFA Type:	Not reported
Date NFA:	Not reported
Rank:	N
Cleanup Siteid:	12453

edr_fstat:	WA
edr_fzip:	98101
edr_fcnty:	KING
edr_zip:	Not reported
Facility ID:	18615
VCP Status:	Yes
VCP:	Not reported
Ecology Status:	Not reported
NFA Type:	Not reported
Date NFA:	Not reported
Rank:	N

CREASES DRY CLEANER (Continued) **S117230975**

Cleanup Siteid: 12453

edr_fstat: WA
edr_fzip: 98101
edr_fcnty: KING
edr_zip: Not reported
Facility ID: 18615
VCP Status: Yes
VCP: Not reported
Ecology Status: Not reported
NFA Type: Not reported
Date NFA: Not reported
Rank: N
Cleanup Siteid: 12453

edr_fstat: WA
edr_fzip: 98101
edr_fcnty: KING
edr_zip: Not reported
Facility ID: 18615
VCP Status: Yes
VCP: Not reported
Ecology Status: Not reported
NFA Type: Not reported
Date NFA: Not reported
Rank: N
Cleanup Siteid: 12453

L64 **CREASES DRY CLEANER** **WA CSCSL** **S117230958**
South **1820 TERRY AVE** **N/A**
1/8-1/4 **SEATTLE, WA 98101**
0.147 mi.
777 ft. **Site 3 of 3 in cluster L**

Relative:
Higher

Actual:
139 ft.

CSCSL:
Facility ID: 18615
Region: Northwest
Lat/Long: 47.61617 / -122.3328911
Brownfield Status: Not reported
Rank Status: N
Clean Up Siteid: 12453
Site Status: Cleanup Started
PSI?: Not reported
Contaminant Name: Benzene
Ground Water: Not reported
Surface Water: Not reported
Soil: Confirmed Above Cleanup Level
Sediment: Not reported
Air: Not reported
Bedrock: Not reported
Responsible Unit: Northwest

Facility ID: 18615
Region: Northwest
Lat/Long: 47.61617 / -122.3328911
Brownfield Status: Not reported
Rank Status: N
Clean Up Siteid: 12453

CREASES DRY CLEANER (Continued) **S117230958**

Site Status:	Cleanup Started
PSI?:	Not reported
Contaminant Name:	Halogenated Solvents
Ground Water:	Confirmed Above Cleanup Level
Surface Water:	Not reported
Soil:	Confirmed Above Cleanup Level
Sediment:	Not reported
Air:	Not reported
Bedrock:	Not reported
Responsible Unit:	Northwest

Facility ID:	18615
Region:	Northwest
Lat/Long:	47.61617 / -122.3328911
Brownfield Status:	Not reported
Rank Status:	N
Clean Up Siteid:	12453
Site Status:	Cleanup Started
PSI?:	Not reported
Contaminant Name:	Petroleum-Diesel
Ground Water:	Confirmed Above Cleanup Level
Surface Water:	Not reported
Soil:	Below MTCA Cleanup Level After Assessment
Sediment:	Not reported
Air:	Not reported
Bedrock:	Not reported
Responsible Unit:	Northwest

Facility ID:	18615
Region:	Northwest
Lat/Long:	47.61617 / -122.3328911
Brownfield Status:	Not reported
Rank Status:	N
Clean Up Siteid:	12453
Site Status:	Cleanup Started
PSI?:	Not reported
Contaminant Name:	Petroleum-Other
Ground Water:	Confirmed Above Cleanup Level
Surface Water:	Not reported
Soil:	Below MTCA Cleanup Level After Assessment
Sediment:	Not reported
Air:	Not reported
Bedrock:	Not reported
Responsible Unit:	Northwest

65
SE
1/8-1/4
0.159 mi.
839 ft.

SMITH GANDY BLDG
1100 OLIVE WAY
SEATTLE, WA 98101

WA ALLSITES **S103512643**
WA CSCSL NFA **N/A**
WA ICR

Relative:
Higher

Actual:
148 ft.

ALLSITES:

Facility Id:	11842931
Latitude:	47.61546
Longitude:	-122.33191
Ecology Interest Type Code:	LUST
Facility ID:	11842931
Facility Company:	Smith Gandy Bldg

SMITH GANDY BLDG (Continued) **S103512643**

Interaction: I
Interaction 1: HWG
Interaction 2: Hazardous Waste Generator
Ecology Program: HAZWASTE
Program Data: TURBOWASTE
Facility Alt.: Not reported
Program ID: WAD988492443
Date Interaction: 8/12/1991 0:00
Date Interaction 3: 12/31/1991 0:00

Facility ID: 11842931
Facility Company: Smith Gandy Bldg
Interaction: I
Interaction 1: LUST
Interaction 2: LUST Facility
Ecology Program: TOXICS
Program Data: ISIS
Facility Alt.: Not reported
Program ID: 401709
Date Interaction: 4/15/1996 0:00
Date Interaction 3: 1/8/2008 0:00

Facility ID: 11842931
Facility Company: Smith Gandy Bldg
Interaction: I
Interaction 1: UST
Interaction 2: Underground Storage Tank
Ecology Program: TOXICS
Program Data: UST
Facility Alt.: Not reported
Program ID: 401709
Date Interaction: 3/1/2000 0:00
Date Interaction 3: 8/14/2000 0:00

Facility Id: 11842931
Latitude: 47.61546
Longitude: -122.33191
Ecology Interest Type Code: HWG
Facility ID: 11842931
Facility Company: Smith Gandy Bldg
Interaction: I
Interaction 1: HWG
Interaction 2: Hazardous Waste Generator
Ecology Program: HAZWASTE
Program Data: TURBOWASTE
Facility Alt.: Not reported
Program ID: WAD988492443
Date Interaction: 8/12/1991 0:00
Date Interaction 3: 12/31/1991 0:00

Facility ID: 11842931
Facility Company: Smith Gandy Bldg
Interaction: I
Interaction 1: LUST
Interaction 2: LUST Facility
Ecology Program: TOXICS

SMITH GANDY BLDG (Continued) **S103512643**

Program Data: ISIS
Facility Alt.: Not reported
Program ID: 401709
Date Interaction: 4/15/1996 0:00
Date Interaction 3: 1/8/2008 0:00

Facility ID: 11842931
Facility Company: Smith Gandy Bldg
Interaction: I
Interaction 1: UST
Interaction 2: Underground Storage Tank
Ecology Program: TOXICS
Program Data: UST
Facility Alt.: Not reported
Program ID: 401709
Date Interaction: 3/1/2000 0:00
Date Interaction 3: 8/14/2000 0:00

Facility Id: 11842931
Latitude: 47.61546
Longitude: -122.33191
Ecology Interest Type Code: UST
Facility ID: 11842931
Facility Company: Smith Gandy Bldg
Interaction: I
Interaction 1: HWG
Interaction 2: Hazardous Waste Generator
Ecology Program: HAZWASTE
Program Data: TURBOWASTE
Facility Alt.: Not reported
Program ID: WAD988492443
Date Interaction: 8/12/1991 0:00
Date Interaction 3: 12/31/1991 0:00

Facility ID: 11842931
Facility Company: Smith Gandy Bldg
Interaction: I
Interaction 1: LUST
Interaction 2: LUST Facility
Ecology Program: TOXICS
Program Data: ISIS
Facility Alt.: Not reported
Program ID: 401709
Date Interaction: 4/15/1996 0:00
Date Interaction 3: 1/8/2008 0:00

Facility ID: 11842931
Facility Company: Smith Gandy Bldg
Interaction: I
Interaction 1: UST
Interaction 2: Underground Storage Tank
Ecology Program: TOXICS
Program Data: UST
Facility Alt.: Not reported
Program ID: 401709
Date Interaction: 3/1/2000 0:00

SMITH GANDY BLDG (Continued) **S103512643**

Date Interaction 3: 8/14/2000 0:00

CSCSL NFA:
Facility/Site Id: 11842931
CS Id: 7913
NFA Date: 10/03/2011
Rank: Not reported
VCP: No
Latitude: 47.61546
Longitude: -122.331917

ICR:
Date Ecology Received Report: 08/16/96
Contaminants Found at Site: Petroleum products
Media Contaminated: Soil
Waste Management: Tank
Region: North Western
Type of Report Ecology Received: Final cleanup report
Site Register Issue: 98-24
County Code: 17
Contact: Not reported
Report Title: Not reported

Date Ecology Received Report: 04/15/96
Contaminants Found at Site: Petroleum products
Media Contaminated: Soil
Waste Management: Tank
Region: North Western
Type of Report Ecology Received: Final cleanup report
Site Register Issue: 94-43
County Code: 17
Contact: Not reported
Report Title: Not reported

M66 **SEATTLE CHILDRENS HOSPITAL RESEARCH INST** **FINDS** **1007087946**
SSW **1900 9TH AVE** **WA ALLSITES** **N/A**
1/8-1/4 **SEATTLE, WA 98101** **WA CSCSL NFA**
0.161 mi. **WA MANIFEST**
852 ft. **Site 1 of 2 in cluster M** **WA VCP**

Relative: Lower

Actual: 124 ft.

FINDS:

Registry ID: 110015674572

Environmental Interest/Information System
Washington Facility / Site Identification System (WA-FSIS) provides a means to query and display data maintained by the Washington Department of Ecology. This system contains key information for each facility/site that is currently, or has been, of interest to the Air Quality, Dam Safety, Hazardous Waste, Toxics Cleanup, and Water Quality Programs.

RCRAInfo is a national information system that supports the Resource Conservation and Recovery Act (RCRA) program through the tracking of events and activities related to facilities that generate, transport, and treat, store, or dispose of hazardous waste. RCRAInfo allows RCRA

SEATTLE CHILDRENS HOSPITAL RESEARCH INST (Continued) **1007087946**

program staff to track the notification, permit, compliance, and corrective action activities required under RCRA.

HAZARDOUS WASTE BIENNIAL REPORTER

ALLSITES:

Facility Id:	6128362
Latitude:	47.6127663
Longitude:	-122.33845
Ecology Interest Type Code:	HWG
Facility ID:	6128362
Facility Company:	Seattle Childrens Hospital Research Inst
Interaction:	I
Interaction 1:	VOLCLNST
Interaction 2:	Voluntary Cleanup Sites
Ecology Program:	TOXICS
Program Data:	ISIS
Facility Alt.:	Seattle Childrens Hospital Research Inst
Program ID:	NW1138
Date Interaction:	7/30/2003 0:00
Date Interaction 3:	9/4/2003 0:00
Facility ID:	6128362
Facility Company:	Seattle Childrens Hospital Research Inst
Interaction:	I
Interaction 1:	HWG
Interaction 2:	Hazardous Waste Generator
Ecology Program:	HAZWASTE
Program Data:	TURBOWASTE
Facility Alt.:	Not reported
Program ID:	WAH000023218
Date Interaction:	4/19/2004 0:00
Date Interaction 3:	12/31/2004 0:00
Facility ID:	6128362
Facility Company:	Seattle Childrens Hospital Research Inst
Interaction:	I
Interaction 1:	HWOTHER
Interaction 2:	Haz Waste Management Activity
Ecology Program:	HAZWASTE
Program Data:	TURBOWASTE
Facility Alt.:	Not reported
Program ID:	WAH000023218
Date Interaction:	12/31/2004 0:00
Date Interaction 3:	12/31/2004 0:00
Facility ID:	6128362
Facility Company:	Seattle Childrens Hospital Research Inst
Interaction:	A
Interaction 1:	HWG
Interaction 2:	Hazardous Waste Generator
Ecology Program:	HAZWASTE
Program Data:	TURBOWASTE
Facility Alt.:	Seattle Childrens Hospital Research Inst
Program ID:	WAH000023218
Date Interaction:	6/27/2007 0:00

SEATTLE CHILDRENS HOSPITAL RESEARCH INST (Continued) **1007087946**

Date Interaction 3: Not reported

Facility Id: 6128362
Latitude: 47.6127663
Longitude: -122.33845
Ecology Interest Type Code: VOLCLNST
Facility ID: 6128362
Facility Company: Seattle Childrens Hospital Research Inst
Interaction: I
Interaction 1: VOLCLNST
Interaction 2: Voluntary Cleanup Sites
Ecology Program: TOXICS
Program Data: ISIS
Facility Alt.: Seattle Childrens Hospital Research Inst
Program ID: NW1138
Date Interaction: 7/30/2003 0:00
Date Interaction 3: 9/4/2003 0:00

Facility ID: 6128362
Facility Company: Seattle Childrens Hospital Research Inst
Interaction: I
Interaction 1: HWG
Interaction 2: Hazardous Waste Generator
Ecology Program: HAZWASTE
Program Data: TURBOWASTE
Facility Alt.: Not reported
Program ID: WAH000023218
Date Interaction: 4/19/2004 0:00
Date Interaction 3: 12/31/2004 0:00

Facility ID: 6128362
Facility Company: Seattle Childrens Hospital Research Inst
Interaction: I
Interaction 1: HWOTHER
Interaction 2: Haz Waste Management Activity
Ecology Program: HAZWASTE
Program Data: TURBOWASTE
Facility Alt.: Not reported
Program ID: WAH000023218
Date Interaction: 12/31/2004 0:00
Date Interaction 3: 12/31/2004 0:00

Facility ID: 6128362
Facility Company: Seattle Childrens Hospital Research Inst
Interaction: A
Interaction 1: HWG
Interaction 2: Hazardous Waste Generator
Ecology Program: HAZWASTE
Program Data: TURBOWASTE
Facility Alt.: Seattle Childrens Hospital Research Inst
Program ID: WAH000023218
Date Interaction: 6/27/2007 0:00
Date Interaction 3: Not reported

Facility Id: 6128362

SEATTLE CHILDRENS HOSPITAL RESEARCH INST (Continued) **1007087946**

Latitude: 47.6127663
Longitude: -122.33845
Ecology Interest Type Code: HWOTHER
Facility ID: 6128362
Facility Company: Seattle Childrens Hospital Research Inst
Interaction: I
Interaction 1: VOLCLNST
Interaction 2: Voluntary Cleanup Sites
Ecology Program: TOXICS
Program Data: ISIS
Facility Alt.: Seattle Childrens Hospital Research Inst
Program ID: NW1138
Date Interaction: 7/30/2003 0:00
Date Interaction 3: 9/4/2003 0:00

Facility ID: 6128362
Facility Company: Seattle Childrens Hospital Research Inst
Interaction: I
Interaction 1: HWG
Interaction 2: Hazardous Waste Generator
Ecology Program: HAZWASTE
Program Data: TURBOWASTE
Facility Alt.: Not reported
Program ID: WAH000023218
Date Interaction: 4/19/2004 0:00
Date Interaction 3: 12/31/2004 0:00

Facility ID: 6128362
Facility Company: Seattle Childrens Hospital Research Inst
Interaction: I
Interaction 1: HWOTHER
Interaction 2: Haz Waste Management Activity
Ecology Program: HAZWASTE
Program Data: TURBOWASTE
Facility Alt.: Not reported
Program ID: WAH000023218
Date Interaction: 12/31/2004 0:00
Date Interaction 3: 12/31/2004 0:00

Facility ID: 6128362
Facility Company: Seattle Childrens Hospital Research Inst
Interaction: A
Interaction 1: HWG
Interaction 2: Hazardous Waste Generator
Ecology Program: HAZWASTE
Program Data: TURBOWASTE
Facility Alt.: Seattle Childrens Hospital Research Inst
Program ID: WAH000023218
Date Interaction: 6/27/2007 0:00
Date Interaction 3: Not reported

CSCSL NFA:
Facility/Site Id: 6128362
CS Id: 4020
NFA Date: 09/04/2003
Rank: Not reported

SEATTLE CHILDRENS HOSPITAL RESEARCH INST (Continued) **1007087946**

VCP: Yes
Latitude: 47.612766335
Longitude: -122.3384581

WA MANIFEST:
Facility Site ID Number: 6128362
SWC Desc: Not reported
FWC Desc: D001
Form Comm: Not reported
Data Year: Not reported
Permit by Rule: False
Treatment by Generator: False
Mixed radioactive waste: False
Importer of hazardous waste: False
Immediate recycler: False
Treatment/Storage/Disposal/Recycling Facility: False
Generator of dangerous fuel waste: False
Generator marketing to burner: False
"Other marketers (i.e., blender, distributor, etc.)": False
Utility boiler burner: False
Industry boiler burner: False
Industrial Furnace: False
Smelter defferal: False
Universal waste - batteries - generate: False
Universal waste - thermostats - generate: False
Universal waste - mercury - generate: False
Universal waste - lamps - generate: False
Universal waste - batteries - accumulate: False
Universal waste - thermostats - accumulate: False
Universal waste - mercury - accumulate: False
Universal waste - lamps - accumulate: False
Destination Facility for Universal Waste: False
Off-specification used oil burner - utility boiler: False
Off-specification used oil burner - industrial boiler: False
Off-specification used oil burner - industrial furnace: False
EPA ID: WAH000023218
Facility Address 2: Not reported
TAX REG NBR: 178019356
NAICS CD: 541710
BUSINESS TYPE: Research
MAIL NAME: Seattle Childrens Hospital Research Inst
MAIL ADDR LINE1: 1900 9th Ave
MAIL CITY,ST,ZIP: Seattle, WA 98101
MAIL COUNTRY: UNITED STATES
LEGAL ORG NAME: Seattle Childrens Hospital & Regional
LEGAL ORG TYPE: Private
LEGAL ADDR LINE1: 1900 9th Ave
LEGAL CITY,ST,ZIP: Seattle, WA 98101
LEGAL COUNTRY: UNITED STATES
LEGAL PHONE NBR: (206)987-7669
LEGAL EFFECTIVE DATE: 11/01/2006
LAND ORG NAME: Seattle Childrens Hospital & Regional
LAND ORG TYPE: Private
LAND PERSON NAME: Medical Center
LAND ADDR LINE1: 1900 9th Ave
LAND CITY,ST,ZIP: Seattle, WA 98101
LAND COUNTRY: UNITED STATES

SEATTLE CHILDRENS HOSPITAL RESEARCH INST (Continued) **1007087946**

LAND PHONE NBR:	(206)987-7669
OPERATOR ORG NAME:	Seattle Childrens Hospital Research Inst
OPERATOR ORG TYPE:	Private
OPERATOR ADDR LINE1:	1900 9th Ave
OPERATOR CITY,ST,ZIP:	Seattle, WA 98101
OPERATOR COUNTRY:	UNITED STATES
OPERATOR PHONE NBR:	(206)987-7669
OPERATOR EFFECTIVE DATE:	Not reported
SITE CONTACT NAME:	David Moore
SITE CONTACT ADDR LINE1:	1900 9th Ave
SITE CONTACT ZIP:	Seattle, WA 98101
SITE CONTACT COUNTRY:	UNITED STATES
SITE CONTACT PHONE NBR:	(206)987-7669
SITE CONTACT EMAIL:	david.moore2@seattlechildrens.org
FORM CONTACT NAME:	David Moore
FORM CONTACT ADDR LINE1:	1900 9th Ave
FORM CONTACT CITY,ST,ZIP:	Seattle, WA 98101
FORM CONTACT COUNTRY:	UNITED STATES
FORM CONTACT PHONE NBR:	(206)987-7669
FORM CONTACT EMAIL:	david.moore2@seattlechildrens.org
GEN STATUS CD:	MQG
MONTHLY GENERATION:	False
BATCH GENERATION:	False
ONE TIME GENERATION:	True
TRANSPORTS OWN WASTE:	False
TRANSPORTS OTHRS WASTE:	False
RECYCLER ONSITE:	False
TRANSFER FACILITY:	False
OTHER EXEMPTION:	Not reported
UW BATTERY GEN:	False
USED OIL TRANSPORTER:	False
USED OIL TRANSFER FACLTY:	False
USED OIL PROCESSOR:	False
USED OIL REREFINER:	False
USED OIL FUEL MRKTR DIRECTS SHPMNTS:	False
USED OIL FUEL MRKTR MEETS SPECS:	False

Facility Site ID Number:	6128362
SWC Desc:	Not reported
FWC Desc:	Not reported
Form Comm:	Not reported
Data Year:	2012
Permit by Rule:	False
Treatment by Generator:	False
Mixed radioactive waste:	False
Importer of hazardous waste:	False
Immediate recycler:	False
Treatment/Storage/Disposal/Recycling Facility:	False
Generator of dangerous fuel waste:	False
Generator marketing to burner:	False
"Other marketers (i.e., blender, distributor, etc.)":	False
Utility boiler burner:	False
Industry boiler burner:	False
Industrial Furnace:	False
Smelter defferal:	False
Universal waste - batteries - generate:	False
Universal waste - thermostats - generate:	False

SEATTLE CHILDRENS HOSPITAL RESEARCH INST (Continued) **1007087946**

Universal waste - mercury - generate:	False
Universal waste - lamps - generate:	False
Universal waste - batteries - accumulate:	False
Universal waste - thermostats - accumulate:	False
Universal waste - mercury - accumulate:	False
Universal waste - lamps - accumulate:	False
Destination Facility for Universal Waste:	False
Off-specification used oil burner - utility boiler:	False
Off-specification used oil burner - industrial boiler:	False
Off-specification used oil burner - industrial furnace:	False
EPA ID:	WAH000023218
Facility Address 2:	Not reported
TAX REG NBR:	178019356
NAICS CD:	541711
BUSINESS TYPE:	Research
MAIL NAME:	Seattle Childrens Research Institute
MAIL ADDR LINE1:	1900 9th Ave
MAIL CITY,ST,ZIP:	Seattle, WA 98101
MAIL COUNTRY:	UNITED STATES
LEGAL ORG NAME:	Seattle Childrens Hospital & Regional
LEGAL ORG TYPE:	Private
LEGAL ADDR LINE1:	1900 9th Ave
LEGAL CITY,ST,ZIP:	Seattle, WA 98101
LEGAL COUNTRY:	UNITED STATES
LEGAL PHONE NBR:	(206)884-1316
LEGAL EFFECTIVE DATE:	11/01/2006
LAND ORG NAME:	Seattle Childrens Hospital
LAND ORG TYPE:	Private
LAND PERSON NAME:	Not reported
LAND ADDR LINE1:	1900 9th Ave
LAND CITY,ST,ZIP:	Seattle, WA 98101
LAND COUNTRY:	UNITED STATES
LAND PHONE NBR:	(206)884-1316
OPERATOR ORG NAME:	Seattle Childrens Research Institute
OPERATOR ORG TYPE:	Private
OPERATOR ADDR LINE1:	1900 9th Ave
OPERATOR CITY,ST,ZIP:	Seattle, WA 98101
OPERATOR COUNTRY:	UNITED STATES
OPERATOR PHONE NBR:	(206)884-1316
OPERATOR EFFECTIVE DATE:	Not reported
SITE CONTACT NAME:	Tyler Stuart
SITE CONTACT ADDR LINE1:	1900 9th Ave
SITE CONTACT ZIP:	Seattle, WA 98101
SITE CONTACT COUNTRY:	UNITED STATES
SITE CONTACT PHONE NBR:	(206)884-1316
SITE CONTACT EMAIL:	tyler.stuart@seattlechildrens.org
FORM CONTACT NAME:	Tyler Stuart
FORM CONTACT ADDR LINE1:	1900 9th Ave
FORM CONTACT CITY,ST,ZIP:	Seattle, WA 98101
FORM CONTACT COUNTRY:	UNITED STATES
FORM CONTACT PHONE NBR:	(206)884-1316
FORM CONTACT EMAIL:	tyler.stuart@seattlechildrens.org
GEN STATUS CD:	MQG
MONTHLY GENERATION:	True
BATCH GENERATION:	False
ONE TIME GENERATION:	False
TRANSPORTS OWN WASTE:	False

SEATTLE CHILDRENS HOSPITAL RESEARCH INST (Continued) **1007087946**

TRANSPORTS OTHRS WASTE:	False
RECYCLER ONSITE:	False
TRANSFER FACILITY:	False
OTHER EXEMPTION:	Not reported
UW BATTERY GEN:	False
USED OIL TRANSPORTER:	False
USED OIL TRANSFER FACLTY:	False
USED OIL PROCESSOR:	False
USED OIL REREFINER:	False
USED OIL FUEL MRKTR DIRECTS SHPMNTS:	False
USED OIL FUEL MRKTR MEETS SPECS:	False

Facility Site ID Number:	6128362
SWC Desc:	Not reported
FWC Desc:	Not reported
Form Comm:	Not reported
Data Year:	2009
Permit by Rule:	False
Treatment by Generator:	False
Mixed radioactive waste:	False
Importer of hazardous waste:	False
Immediate recycler:	False
Treatment/Storage/Disposal/Recycling Facility:	False
Generator of dangerous fuel waste:	False
Generator marketing to burner:	False
"Other marketers (i.e., blender, distributor, etc.)":	False
Utility boiler burner:	False
Industry boiler burner:	False
Industrial Furnace:	False
Smelter defferal:	False
Universal waste - batteries - generate:	False
Universal waste - thermostats - generate:	False
Universal waste - mercury - generate:	False
Universal waste - lamps - generate:	False
Universal waste - batteries - accumulate:	False
Universal waste - thermostats - accumulate:	False
Universal waste - mercury - accumulate:	False
Universal waste - lamps - accumulate:	False
Destination Facility for Universal Waste:	False
Off-specification used oil burner - utility boiler:	False
Off-specification used oil burner - industrial boiler:	False
Off-specification used oil burner - industrial furnace:	False
EPA ID:	WAH000023218
Facility Address 2:	Not reported
TAX REG NBR:	178019356
NAICS CD:	541711
BUSINESS TYPE:	Research
MAIL NAME:	Seattle Childrens Research Institute
MAIL ADDR LINE1:	1900 9th Ave
MAIL CITY,ST,ZIP:	Seattle, WA 98101
MAIL COUNTRY:	UNITED STATES
LEGAL ORG NAME:	Seattle Childrens Hospital & Regional
LEGAL ORG TYPE:	Private
LEGAL ADDR LINE1:	1900 9th Ave
LEGAL CITY,ST,ZIP:	Seattle, WA 98101
LEGAL COUNTRY:	UNITED STATES
LEGAL PHONE NBR:	(206)884-7669

SEATTLE CHILDRENS HOSPITAL RESEARCH INST (Continued) **1007087946**

LEGAL EFFECTIVE DATE:	11/01/2006
LAND ORG NAME:	Seattle Childrens Hospital
LAND ORG TYPE:	Private
LAND PERSON NAME:	Not reported
LAND ADDR LINE1:	1900 9th Ave
LAND CITY,ST,ZIP:	Seattle, WA 98101
LAND COUNTRY:	UNITED STATES
LAND PHONE NBR:	(206)884-7669
OPERATOR ORG NAME:	Seattle Childrens Research Institute
OPERATOR ORG TYPE:	Private
OPERATOR ADDR LINE1:	1900 9th Ave
OPERATOR CITY,ST,ZIP:	Seattle, WA 98101
OPERATOR COUNTRY:	UNITED STATES
OPERATOR PHONE NBR:	(206)884-7669
OPERATOR EFFECTIVE DATE:	Not reported
SITE CONTACT NAME:	David Moore
SITE CONTACT ADDR LINE1:	1900 9th Ave
SITE CONTACT ZIP:	Seattle, WA 98101
SITE CONTACT COUNTRY:	UNITED STATES
SITE CONTACT PHONE NBR:	(206)884-7669
SITE CONTACT EMAIL:	david.moore2@seattlechildrens.org
FORM CONTACT NAME:	David Moore
FORM CONTACT ADDR LINE1:	1900 9th Ave
FORM CONTACT CITY,ST,ZIP:	Seattle, WA 98101
FORM CONTACT COUNTRY:	UNITED STATES
FORM CONTACT PHONE NBR:	(206)884-7669
FORM CONTACT EMAIL:	david.moore2@seattlechildrens.org
GEN STATUS CD:	MQG
MONTHLY GENERATION:	False
BATCH GENERATION:	True
ONE TIME GENERATION:	False
TRANSPORTS OWN WASTE:	False
TRANSPORTS OTHRS WASTE:	False
RECYCLER ONSITE:	False
TRANSFER FACILITY:	False
OTHER EXEMPTION:	Not reported
UW BATTERY GEN:	False
USED OIL TRANSPORTER:	False
USED OIL TRANSFER FACLTY:	False
USED OIL PROCESSOR:	False
USED OIL REREFINER:	False
USED OIL FUEL MRKTR DIRECTS SHPMNTS:	False
USED OIL FUEL MRKTR MEETS SPECS:	False

Facility Site ID Number:	6128362
SWC Desc:	WT02, WSC2
FWC Desc:	D001, D022, F002, F003, F005, D009, D002, U404, D011, U044, U133, P098, D003, U154, U188, U007, U010, P105, U122
Form Comm:	Not reported
Data Year:	2013
Permit by Rule:	False
Treatment by Generator:	False
Mixed radioactive waste:	False
Importer of hazardous waste:	False
Immediate recycler:	False
Treatment/Storage/Disposal/Recycling Facility:	False
Generator of dangerous fuel waste:	False

SEATTLE CHILDRENS HOSPITAL RESEARCH INST (Continued) **1007087946**

Generator marketing to burner:	False
"Other marketers (i.e., blender, distributor, etc.)":	False
Utility boiler burner:	False
Industry boiler burner:	False
Industrial Furnace:	False
Smelter defferal:	False
Universal waste - batteries - generate:	False
Universal waste - thermostats - generate:	False
Universal waste - mercury - generate:	False
Universal waste - lamps - generate:	False
Universal waste - batteries - accumulate:	False
Universal waste - thermostats - accumulate:	False
Universal waste - mercury - accumulate:	False
Universal waste - lamps - accumulate:	False
Destination Facility for Universal Waste:	False
Off-specification used oil burner - utility boiler:	False
Off-specification used oil burner - industrial boiler:	False
Off-specification used oil burner - industrial furnace:	False
EPA ID:	WAH000023218
Facility Address 2:	Not reported
TAX REG NBR:	178019356
NAICS CD:	541711
BUSINESS TYPE:	Research
MAIL NAME:	Seattle Childrens Research Institute
MAIL ADDR LINE1:	1900 9th Ave
MAIL CITY,ST,ZIP:	Seattle, WA 98101
MAIL COUNTRY:	UNITED STATES
LEGAL ORG NAME:	Seattle Childrens Hospital & Regional
LEGAL ORG TYPE:	Private
LEGAL ADDR LINE1:	1900 9th Ave
LEGAL CITY,ST,ZIP:	Seattle, WA 98101
LEGAL COUNTRY:	UNITED STATES
LEGAL PHONE NBR:	(206)884-1316
LEGAL EFFECTIVE DATE:	11/01/2006
LAND ORG NAME:	Seattle Childrens Hospital
LAND ORG TYPE:	Private
LAND PERSON NAME:	Not reported
LAND ADDR LINE1:	1900 9th Ave
LAND CITY,ST,ZIP:	Seattle, WA 98101
LAND COUNTRY:	UNITED STATES
LAND PHONE NBR:	(206)884-1316
OPERATOR ORG NAME:	Seattle Childrens Research Institute
OPERATOR ORG TYPE:	Private
OPERATOR ADDR LINE1:	1900 9th Ave
OPERATOR CITY,ST,ZIP:	Seattle, WA 98101
OPERATOR COUNTRY:	UNITED STATES
OPERATOR PHONE NBR:	(206)884-1316
OPERATOR EFFECTIVE DATE:	Not reported
SITE CONTACT NAME:	Tyler Stuart
SITE CONTACT ADDR LINE1:	1900 9th Ave
SITE CONTACT ZIP:	Seattle, WA 98101
SITE CONTACT COUNTRY:	UNITED STATES
SITE CONTACT PHONE NBR:	(206)884-1316
SITE CONTACT EMAIL:	tyler.stuart@seattlechildrens.org
FORM CONTACT NAME:	Tyler Stuart
FORM CONTACT ADDR LINE1:	1900 9th Ave
FORM CONTACT CITY,ST,ZIP:	Seattle, WA 98101

SEATTLE CHILDRENS HOSPITAL RESEARCH INST (Continued) **1007087946**

FORM CONTACT COUNTRY: UNITED STATES
FORM CONTACT PHONE NBR: (206)884-1316
FORM CONTACT EMAIL: tyler.stuart@seattlechildrens.org
GEN STATUS CD: MQG
MONTHLY GENERATION: True
BATCH GENERATION: False
ONE TIME GENERATION: False
TRANSPORTS OWN WASTE: False
TRANSPORTS OTHRS WASTE: False
RECYCLER ONSITE: False
TRANSFER FACILITY: False
OTHER EXEMPTION: Not reported
UW BATTERY GEN: False
USED OIL TRANSPORTER: False
USED OIL TRANSFER FACLTY: False
USED OIL PROCESSOR: False
USED OIL REREFINER: False
USED OIL FUEL MRKTR DIRECTS SHPMNTS: False
USED OIL FUEL MRKTR MEETS SPECS: False

Facility Site ID Number: 6128362
SWC Desc: WT01 WT02 WP01 WSC2
FWC Desc: D001 D002 D003 D004 D006 D007 D008 D010 D011 D022 D024 D028 D035 D038 F001 F002 F003 F005 P075 P087 P098 P105 U003 U007 U012 U031 U108 U112 U117 U122 U188 U196
Form Comm: Not reported
Data Year: 2010
Permit by Rule: False
Treatment by Generator: False
Mixed radioactive waste: False
Importer of hazardous waste: False
Immediate recycler: False
Treatment/Storage/Disposal/Recycling Facility: False
Generator of dangerous fuel waste: False
Generator marketing to burner: False
"Other marketers (i.e., blender, distributor, etc.)": False
Utility boiler burner: False
Industry boiler burner: False
Industrial Furnace: False
Smelter defferal: False
Universal waste - batteries - generate: False
Universal waste - thermostats - generate: False
Universal waste - mercury - generate: False
Universal waste - lamps - generate: False
Universal waste - batteries - accumulate: False
Universal waste - thermostats - accumulate: False
Universal waste - mercury - accumulate: False
Universal waste - lamps - accumulate: False
Destination Facility for Universal Waste: False
Off-specification used oil burner - utility boiler: False
Off-specification used oil burner - industrial boiler: False
Off-specification used oil burner - industrial furnace: False
EPA ID: WAH000023218
Facility Address 2: Not reported
TAX REG NBR: 178019356
NAICS CD: 541711
BUSINESS TYPE: Research

SEATTLE CHILDRENS HOSPITAL RESEARCH INST (Continued) **1007087946**

MAIL NAME:	Seattle Childrens Research Institute
MAIL ADDR LINE1:	1900 9th Ave
MAIL CITY,ST,ZIP:	Seattle, WA 98101
MAIL COUNTRY:	UNITED STATES
LEGAL ORG NAME:	Seattle Childrens Hospital & Regional
LEGAL ORG TYPE:	Private
LEGAL ADDR LINE1:	1900 9th Ave
LEGAL CITY,ST,ZIP:	Seattle, WA 98101
LEGAL COUNTRY:	UNITED STATES
LEGAL PHONE NBR:	(206)884-7669
LEGAL EFFECTIVE DATE:	11/01/2006
LAND ORG NAME:	Seattle Childrens Hospital
LAND ORG TYPE:	Private
LAND PERSON NAME:	Not reported
LAND ADDR LINE1:	1900 9th Ave
LAND CITY,ST,ZIP:	Seattle, WA 98101
LAND COUNTRY:	UNITED STATES
LAND PHONE NBR:	(206)884-7669
OPERATOR ORG NAME:	Seattle Childrens Research Institute
OPERATOR ORG TYPE:	Private
OPERATOR ADDR LINE1:	1900 9th Ave
OPERATOR CITY,ST,ZIP:	Seattle, WA 98101
OPERATOR COUNTRY:	UNITED STATES
OPERATOR PHONE NBR:	(206)884-7669
OPERATOR EFFECTIVE DATE:	Not reported
SITE CONTACT NAME:	David Moore
SITE CONTACT ADDR LINE1:	1900 9th Ave
SITE CONTACT ZIP:	Seattle, WA 98101
SITE CONTACT COUNTRY:	UNITED STATES
SITE CONTACT PHONE NBR:	(206)884-7669
SITE CONTACT EMAIL:	david.moore2@seattlechildrens.org
FORM CONTACT NAME:	David Moore
FORM CONTACT ADDR LINE1:	1900 9th Ave
FORM CONTACT CITY,ST,ZIP:	Seattle, WA 98101
FORM CONTACT COUNTRY:	UNITED STATES
FORM CONTACT PHONE NBR:	(206)884-7669
FORM CONTACT EMAIL:	david.moore2@seattlechildrens.org
GEN STATUS CD:	MQG
MONTHLY GENERATION:	False
BATCH GENERATION:	True
ONE TIME GENERATION:	False
TRANSPORTS OWN WASTE:	False
TRANSPORTS OTHRS WASTE:	False
RECYCLER ONSITE:	False
TRANSFER FACILITY:	False
OTHER EXEMPTION:	Not reported
UW BATTERY GEN:	False
USED OIL TRANSPORTER:	False
USED OIL TRANSFER FACLTY:	False
USED OIL PROCESSOR:	False
USED OIL REREFINER:	False
USED OIL FUEL MRKTR DIRECTS SHPMNTS:	False
USED OIL FUEL MRKTR MEETS SPECS:	False

Click this hyperlink while viewing on your computer to access
1 additional WA MANIFEST: record(s) in the EDR Site Report.

SEATTLE CHILDRENS HOSPITAL RESEARCH INST (Continued) **1007087946**

VCP:
- edr_fstat: WA
- edr_fzip: 98101
- edr_fcnty: KING
- edr_zip: Not reported
- Facility ID: 6128362
- VCP Status: Not reported
- VCP: Yes
- Ecology Status: Not reported
- NFA Type: Not reported
- Date NFA: 9/4/2003
- Rank: Not reported
- Cleanup Siteid: 4020

M67 **SEATTLE CHILDRENS HOSPITAL RESEARCH INST** **RCRA-SQG** **1007371919**
SSW **1900 9TH AVE** **WAH000023218**
1/8-1/4 **SEATTLE, WA 98101**
0.161 mi.
852 ft. **Site 2 of 2 in cluster M**

Relative:
Lower

Actual:
124 ft.

RCRA-SQG:
- Date form received by agency: 02/27/2012
- Facility name: SEATTLE CHILDRENS HOSPITAL RESEARCH INST
- Facility address: 1900 9TH AVE
  SEATTLE, WA 98101
- EPA ID: WAH000023218
- Contact: DAVID MOORE
- Contact address: 1900 9TH AVE
  SEATTLE, WA 98101
- Contact country: US
- Contact telephone: (206) 884-7669
- Contact email: DAVID.MOORE2@SEATTLECHILDRENS.ORG
- EPA Region: 10
- Land type: Private
- Classification: Small Small Quantity Generator
- Description: Handler: generates more than 100 and less than 1000 kg of hazardous waste during any calendar month and accumulates less than 6000 kg of hazardous waste at any time; or generates 100 kg or less of hazardous waste during any calendar month, and accumulates more than 1000 kg of hazardous waste at any time

Owner/Operator Summary:
- Owner/operator name: SEATTLE CHILDRENS RESEARCH INSTITUTE
- Owner/operator address: 1900 9TH AVE
  SEATTLE, 98101
- Owner/operator country: US
- Owner/operator telephone: (206)884-7669
- Legal status: Private
- Owner/Operator Type: Operator
- Owner/Op start date: 01/01/1900
- Owner/Op end date: Not reported

- Owner/operator name: SEATTLE CHILDRENS HOSPITAL & REGIONAL
- Owner/operator address: 1900 9TH AVE
  SEATTLE, 98101
- Owner/operator country: US
- Owner/operator telephone: (206)884-7669

SEATTLE CHILDRENS HOSPITAL RESEARCH INST (Continued) **1007371919**

Legal status: Private
Owner/Operator Type: Owner
Owner/Op start date: 11/01/2006
Owner/Op end date: Not reported

Owner/operator name: MEDICAL C
Owner/operator address: 1900 9TH AVE
SEATTLE, WA 98101
Owner/operator country: US
Owner/operator telephone: (206)884-7669
Legal status: Private
Owner/Operator Type: Owner
Owner/Op start date: 11/01/2006
Owner/Op end date: Not reported

Owner/operator name: DAVID M
Owner/operator address: 1900 9TH AVE
SEATTLE, WA 98101
Owner/operator country: US
Owner/operator telephone: (206)884-7669
Legal status: Private
Owner/Operator Type: Operator
Owner/Op start date: 01/01/1900
Owner/Op end date: Not reported

Handler Activities Summary:
U.S. importer of hazardous waste: No
Mixed waste (haz. and radioactive): No
Recycler of hazardous waste: No
Transporter of hazardous waste: No
Treater, storer or disposer of HW: No
Underground injection activity: No
On-site burner exemption: No
Furnace exemption: No
Used oil fuel burner: No
Used oil processor: No
User oil refiner: No
Used oil fuel marketer to burner: No
Used oil Specification marketer: No
Used oil transfer facility: No
Used oil transporter: No

Historical Generators:
Date form received by agency: 03/02/2011
Site name: SEATTLE CHILDRENS HOSPITAL RESEARCH INST
Classification: Small Quantity Generator

Date form received by agency: 02/24/2010
Site name: SEATTLE CHILDRENS HOSPITAL RESEARCH INST
Classification: Small Quantity Generator

Date form received by agency: 12/31/2007
Site name: SEATTLE CHILDRENS HOSPITAL RESEARCH INST
Classification: Small Quantity Generator

SEATTLE CHILDRENS HOSPITAL RESEARCH INST (Continued) **1007371919**

Hazardous Waste Summary:

Waste code: D001
Waste name: IGNITABLE HAZARDOUS WASTES ARE THOSE WASTES WHICH HAVE A FLASHPOINT OF LESS THAN 140 DEGREES FAHRENHEIT AS DETERMINED BY A PENSKY-MARTENS CLOSED CUP FLASH POINT TESTER. ANOTHER METHOD OF DETERMINING THE FLASH POINT OF A WASTE IS TO REVIEW THE MATERIAL SAFETY DATA SHEET, WHICH CAN BE OBTAINED FROM THE MANUFACTURER OR DISTRIBUTOR OF THE MATERIAL. LACQUER THINNER IS AN EXAMPLE OF A COMMONLY USED SOLVENT WHICH WOULD BE CONSIDERED AS IGNITABLE HAZARDOUS WASTE.

Waste code: D002
Waste name: A WASTE WHICH HAS A PH OF LESS THAN 2 OR GREATER THAN 12.5 IS CONSIDERED TO BE A CORROSIVE HAZARDOUS WASTE. SODIUM HYDROXIDE, A CAUSTIC SOLUTION WITH A HIGH PH, IS OFTEN USED BY INDUSTRIES TO CLEAN OR DEGREASE PARTS. HYDROCHLORIC ACID, A SOLUTION WITH A LOW PH, IS USED BY MANY INDUSTRIES TO CLEAN METAL PARTS PRIOR TO PAINTING. WHEN THESE CAUSTIC OR ACID SOLUTIONS BECOME CONTAMINATED AND MUST BE DISPOSED, THE WASTE WOULD BE A CORROSIVE HAZARDOUS WASTE.

Waste code: D003
Waste name: A MATERIAL IS CONSIDERED TO BE A REACTIVE HAZARDOUS WASTE IF IT IS NORMALLY UNSTABLE, REACTS VIOLENTLY WITH WATER, GENERATES TOXIC GASES WHEN EXPOSED TO WATER OR CORROSIVE MATERIALS, OR IF IT IS CAPABLE OF DETONATION OR EXPLOSION WHEN EXPOSED TO HEAT OR A FLAME. ONE EXAMPLE OF SUCH WASTE WOULD BY WASTE GUNPOWDER.

Waste code: D009
Waste name: MERCURY

Waste code: D011
Waste name: SILVER

Waste code: D022
Waste name: CHLOROFORM

Waste code: F002
Waste name: THE FOLLOWING SPENT HALOGENATED SOLVENTS: TETRACHLOROETHYLENE, METHYLENE CHLORIDE, TRICHLOROETHYLENE, 1,1,1-TRICHLOROETHANE, CHLOROBENZENE, 1,1,2-TRICHLORO-1,2,2-TRIFLUOROETHANE, ORTHO-DICHLOROBENZENE, TRICHLOROFLUOROMETHANE, AND 1,1,2-TRICHLOROETHANE; ALL SPENT SOLVENT MIXTURES/BLENDS CONTAINING, BEFORE USE, A TOTAL OF TEN PERCENT OR MORE (BY VOLUME) OF ONE OR MORE OF THE ABOVE HALOGENATED SOLVENTS OR THOSE LISTED IN F001, F004, OR F005, AND STILL BOTTOMS FROM THE RECOVERY OF THESE SPENT SOLVENTS AND SPENT SOLVENT MIXTURES.

Waste code: F003
Waste name: THE FOLLOWING SPENT NON-HALOGENATED SOLVENTS: XYLENE, ACETONE, ETHYL ACETATE, ETHYL BENZENE, ETHYL ETHER, METHYL ISOBUTYL KETONE, N-BUTYL ALCOHOL, CYCLOHEXANONE, AND METHANOL; ALL SPENT SOLVENT MIXTURES/BLENDS CONTAINING, BEFORE USE, ONLY THE ABOVE SPENT NON-HALOGENATED SOLVENTS; AND ALL SPENT SOLVENT MIXTURES/BLENDS CONTAINING, BEFORE USE, ONE OR MORE OF THE ABOVE NON-HALOGENATED SOLVENTS, AND, A TOTAL OF TEN PERCENT OR MORE (BY VOLUME) OF ONE OR MORE OF THOSE SOLVENTS LISTED IN F001, F002, F004, AND F005, AND STILL BOTTOMS FROM THE RECOVERY OF THESE SPENT SOLVENTS AND SPENT SOLVENT MIXTURES.

SEATTLE CHILDRENS HOSPITAL RESEARCH INST (Continued) **1007371919**

Waste code: F005
Waste name: THE FOLLOWING SPENT NON-HALOGENATED SOLVENTS: TOLUENE, METHYL ETHYL KETONE, CARBON DISULFIDE, ISOBUTANOL, PYRIDINE, BENZENE, 2-ETHOXYETHANOL, AND 2-NITROPROPANE; ALL SPENT SOLVENT MIXTURES/BLENDS CONTAINING, BEFORE USE, A TOTAL OF TEN PERCENT OR MORE (BY VOLUME) OF ONE OR MORE OF THE ABOVE NON-HALOGENATED SOLVENTS OR THOSE SOLVENTS LISTED IN F001, F002, OR F004; AND STILL BOTTOMS FROM THE RECOVERY OF THESE SPENT SOLVENTS AND SPENT SOLVENT MIXTURES.

Waste code: P087
Waste name: OSMIUM OXIDE OSO4, (T-4)-

Waste code: P098
Waste name: POTASSIUM CYANIDE

Waste code: U007
Waste name: ACRYLAMIDE

Waste code: U122
Waste name: FORMALDEHYDE

Waste code: U123
Waste name: FORMIC ACID (C,T)

Waste code: U188
Waste name: PHENOL

Waste code: WP02
Waste name: Washington State Dangerous Persistent Waste containing Halogenated Organic Compounds (HOC) at a total concentration level of 0.01% to 1.0%.

Waste code: WSC2
Waste name: Washington State solid or semisolid corrosive Dangerous Waste with a pH less than or equal to 2, or greater than or equal to 12.5, based upon a specific testing method.

Waste code: WT02
Waste name: Washington State Dangerous Toxic Waste with a toxic constituents concentration greater than or equal to 0.001% and less than 1.0%, determined by biological testing methods or a book designation procedure.

Waste code: D001
Waste name: IGNITABLE HAZARDOUS WASTES ARE THOSE WASTES WHICH HAVE A FLASHPOINT OF LESS THAN 140 DEGREES FAHRENHEIT AS DETERMINED BY A PENSKY-MARTENS CLOSED CUP FLASH POINT TESTER. ANOTHER METHOD OF DETERMINING THE FLASH POINT OF A WASTE IS TO REVIEW THE MATERIAL SAFETY DATA SHEET, WHICH CAN BE OBTAINED FROM THE MANUFACTURER OR DISTRIBUTOR OF THE MATERIAL. LACQUER THINNER IS AN EXAMPLE OF A COMMONLY USED SOLVENT WHICH WOULD BE CONSIDERED AS IGNITABLE HAZARDOUS WASTE.

Waste code: D002
Waste name: A WASTE WHICH HAS A PH OF LESS THAN 2 OR GREATER THAN 12.5 IS CONSIDERED TO BE A CORROSIVE HAZARDOUS WASTE. SODIUM HYDROXIDE, A CAUSTIC SOLUTION WITH A HIGH PH, IS OFTEN USED BY INDUSTRIES TO CLEAN OR DEGREASE PARTS. HYDROCHLORIC ACID, A SOLUTION WITH A LOW PH, IS

SEATTLE CHILDRENS HOSPITAL RESEARCH INST (Continued) **1007371919**

USED BY MANY INDUSTRIES TO CLEAN METAL PARTS PRIOR TO PAINTING. WHEN THESE CAUSTIC OR ACID SOLUTIONS BECOME CONTAMINATED AND MUST BE DISPOSED, THE WASTE WOULD BE A CORROSIVE HAZARDOUS WASTE.

Waste code: D003
Waste name: A MATERIAL IS CONSIDERED TO BE A REACTIVE HAZARDOUS WASTE IF IT IS NORMALLY UNSTABLE, REACTS VIOLENTLY WITH WATER, GENERATES TOXIC GASES WHEN EXPOSED TO WATER OR CORROSIVE MATERIALS, OR IF IT IS CAPABLE OF DETONATION OR EXPLOSION WHEN EXPOSED TO HEAT OR A FLAME. ONE EXAMPLE OF SUCH WASTE WOULD BY WASTE GUNPOWDER.

Waste code: D004
Waste name: ARSENIC

Waste code: D006
Waste name: CADMIUM

Waste code: D007
Waste name: CHROMIUM

Waste code: D008
Waste name: LEAD

Waste code: D011
Waste name: SILVER

Waste code: D022
Waste name: CHLOROFORM

Waste code: D028
Waste name: 1,2-DICHLOROETHANE

Waste code: D035
Waste name: METHYL ETHYL KETONE

Waste code: F003
Waste name: THE FOLLOWING SPENT NON-HALOGENATED SOLVENTS: XYLENE, ACETONE, ETHYL ACETATE, ETHYL BENZENE, ETHYL ETHER, METHYL ISOBUTYL KETONE, N-BUTYL ALCOHOL, CYCLOHEXANONE, AND METHANOL; ALL SPENT SOLVENT MIXTURES/BLENDS CONTAINING, BEFORE USE, ONLY THE ABOVE SPENT NON-HALOGENATED SOLVENTS; AND ALL SPENT SOLVENT MIXTURES/BLENDS CONTAINING, BEFORE USE, ONE OR MORE OF THE ABOVE NON-HALOGENATED SOLVENTS, AND, A TOTAL OF TEN PERCENT OR MORE (BY VOLUME) OF ONE OR MORE OF THOSE SOLVENTS LISTED IN F001, F002, F004, AND F005, AND STILL BOTTOMS FROM THE RECOVERY OF THESE SPENT SOLVENTS AND SPENT SOLVENT MIXTURES.

Waste code: P098
Waste name: POTASSIUM CYANIDE

Waste code: P105
Waste name: SODIUM AZIDE

Waste code: U007
Waste name: ACRYLAMIDE

Waste code: U122

SEATTLE CHILDRENS HOSPITAL RESEARCH INST (Continued) **1007371919**

Waste name: FORMALDEHYDE

Waste code: U188
Waste name: PHENOL

Waste code: U196
Waste name: PYRIDINE

Facility Has Received Notices of Violations:
Regulation violated: Not reported
Area of violation: Generators - Pre-transport
Date violation determined: 05/02/2012
Date achieved compliance: 06/26/2012
Violation lead agency: State
Enforcement action: WRITTEN INFORMAL
Enforcement action date: 06/13/2012
Enf. disposition status: Not reported
Enf. disp. status date: Not reported
Enforcement lead agency: State
Proposed penalty amount: Not reported
Final penalty amount: Not reported
Paid penalty amount: Not reported

Evaluation Action Summary:
Evaluation date: 05/02/2012
Evaluation: COMPLIANCE EVALUATION INSPECTION ON-SITE
Area of violation: Generators - Pre-transport
Date achieved compliance: 06/26/2012
Evaluation lead agency: State

K68 **BLOCK 35 E CITY PLACE V** **WA ALLSITES** **S111151809**
NW **207 BOREN AVE N** **WA CSCSL NFA** **N/A**
1/8-1/4 **SEATTLE, WA 98109** **WA VCP**
0.167 mi.
880 ft. **Site 2 of 2 in cluster K**

Relative:
Lower

Actual:
121 ft.

ALLSITES:
Facility Id: 3834
Latitude: 47.620025
Longitude: -122.33595
Ecology Interest Type Code: VOLCLNST
Facility ID: 3834
Facility Company: Block 35 E City Place V
Interaction: I
Interaction 1: VOLCLNST
Interaction 2: Voluntary Cleanup Sites
Ecology Program: TOXICS
Program Data: ISIS
Facility Alt.: Block 35 E City Place V
Program ID: NW2487
Date Interaction: 8/8/2011 0:00
Date Interaction 3: 1/26/2012 0:00

CSCSL NFA:
Facility/Site Id: 3834
CS Id: 11661

BLOCK 35 E CITY PLACE V (Continued) **S111151809**

NFA Date: 01/26/2012
Rank: Not reported
VCP: Yes
Latitude: 47.620025
Longitude: -122.335959

VCP:
edr_fstat: WA
edr_fzip: 98109
edr_fcnty: KING
edr_zip: Not reported
Facility ID: 3834
VCP Status: Not reported
VCP: Yes
Ecology Status: Not reported
NFA Type: Not reported
Date NFA: 1/26/2012
Rank: Not reported
Cleanup Siteid: 11661

N69 **PEMCO PROPERTY** **WA CSCSL** **U003750156**
NE **221 YALE AVE** **WA ALLSITES** **N/A**
1/8-1/4 **SEATTLE, WA 98109** **WA LUST**
0.170 mi. **WA ICR**
899 ft. **Site 1 of 4 in cluster N**

Relative:
Higher

Actual:
133 ft.

CSCSL:
Facility ID: 27279158
Region: Northwest
Lat/Long: 47.62001 / -122.331587
Brownfield Status: Not reported
Rank Status: N
Clean Up Siteid: 8536
Site Status: Cleanup Started
PSI?: Not reported
Contaminant Name: Petroleum Products-Unspecified
Ground Water: Suspected
Surface Water: Not reported
Soil: Suspected
Sediment: Not reported
Air: Not reported
Bedrock: Not reported
Responsible Unit: Northwest

Facility ID: 27279158
Region: Northwest
Lat/Long: 47.62001 / -122.331587
Brownfield Status: Not reported
Rank Status: N
Clean Up Siteid: 8536
Site Status: Cleanup Started
PSI?: Not reported
Contaminant Name: Petroleum-Gasoline
Ground Water: Suspected
Surface Water: Not reported
Soil: Suspected
Sediment: Not reported

PEMCO PROPERTY (Continued) **U003750156**

Air: Not reported
Bedrock: Not reported
Responsible Unit: Northwest

ALLSITES:
Facility Id: 27279158
Latitude: 47.62001
Longitude: -122.33158
Ecology Interest Type Code: SCS
Facility ID: 27279158
Facility Company: PEMCO PROPERTY
Interaction: A
Interaction 1: LUST
Interaction 2: LUST Facility
Ecology Program: TOXICS
Program Data: ISIS
Facility Alt.: Not reported
Program ID: 200586
Date Interaction: 6/30/1992 0:00
Date Interaction 3: Not reported

Facility ID: 27279158
Facility Company: PEMCO PROPERTY
Interaction: A
Interaction 1: SCS
Interaction 2: State Cleanup Site
Ecology Program: TOXICS
Program Data: ISIS
Facility Alt.: PEMCO PROPERTY
Program ID: Not reported
Date Interaction: 7/10/2009 0:00
Date Interaction 3: Not reported

Facility ID: 27279158
Facility Company: PEMCO PROPERTY
Interaction: A
Interaction 1: UST
Interaction 2: Underground Storage Tank
Ecology Program: TOXICS
Program Data: UST
Facility Alt.: Not reported
Program ID: 200586
Date Interaction: 3/15/2000 0:00
Date Interaction 3: Not reported

Facility Id: 27279158
Latitude: 47.62001
Longitude: -122.33158
Ecology Interest Type Code: UST
Facility ID: 27279158
Facility Company: PEMCO PROPERTY
Interaction: A
Interaction 1: LUST
Interaction 2: LUST Facility
Ecology Program: TOXICS
Program Data: ISIS

PEMCO PROPERTY (Continued) **U003750156**

Facility Alt.: Not reported
Program ID: 200586
Date Interaction: 6/30/1992 0:00
Date Interaction 3: Not reported

Facility ID: 27279158
Facility Company: PEMCO PROPERTY
Interaction: A
Interaction 1: SCS
Interaction 2: State Cleanup Site
Ecology Program: TOXICS
Program Data: ISIS
Facility Alt.: PEMCO PROPERTY
Program ID: Not reported
Date Interaction: 7/10/2009 0:00
Date Interaction 3: Not reported

Facility ID: 27279158
Facility Company: PEMCO PROPERTY
Interaction: A
Interaction 1: UST
Interaction 2: Underground Storage Tank
Ecology Program: TOXICS
Program Data: UST
Facility Alt.: Not reported
Program ID: 200586
Date Interaction: 3/15/2000 0:00
Date Interaction 3: Not reported

Facility Id: 27279158
Latitude: 47.62001
Longitude: -122.33158
Ecology Interest Type Code: LUST
Facility ID: 27279158
Facility Company: PEMCO PROPERTY
Interaction: A
Interaction 1: LUST
Interaction 2: LUST Facility
Ecology Program: TOXICS
Program Data: ISIS
Facility Alt.: Not reported
Program ID: 200586
Date Interaction: 6/30/1992 0:00
Date Interaction 3: Not reported

Facility ID: 27279158
Facility Company: PEMCO PROPERTY
Interaction: A
Interaction 1: SCS
Interaction 2: State Cleanup Site
Ecology Program: TOXICS
Program Data: ISIS
Facility Alt.: PEMCO PROPERTY
Program ID: Not reported
Date Interaction: 7/10/2009 0:00
Date Interaction 3: Not reported

PEMCO PROPERTY (Continued) **U003750156**

Facility ID:	27279158
Facility Company:	PEMCO PROPERTY
Interaction:	A
Interaction 1:	UST
Interaction 2:	Underground Storage Tank
Ecology Program:	TOXICS
Program Data:	UST
Facility Alt.:	Not reported
Program ID:	200586
Date Interaction:	3/15/2000 0:00
Date Interaction 3:	Not reported

LUST:

Facility ID:	27279158
Facility Status:	Cleanup Started
Cleanup Site ID:	8536
Cleanup Unit Type:	Upland
Process Type:	Independent Action
Alternate Name:	PEMCO PROPERTY
Release Status Date:	05/21/1995
Site Response Unit Code:	Northwest
Lat/Long:	47.62001 / -122.33158

ICR:

Date Ecology Received Report:	08/14/92
Contaminants Found at Site:	Petroleum products
Media Contaminated:	Soil
Waste Management:	Tank
Region:	North Western
Type of Report Ecology Received:	Interim cleanup report
Site Register Issue:	92-34
County Code:	17
Contact:	Not reported
Report Title:	Not reported

N70 **PEMCO PROPERTY** **WA UST** **U003795317**
NE **221 YALE AVE** **N/A**
1/8-1/4 **SEATTLE, WA 98109**
0.170 mi.
899 ft. **Site 2 of 4 in cluster N**

Relative:
Higher

Actual:
133 ft.

UST:

Facility ID:	27279158
Site Id:	200586
UBI:	Not reported
Phone Number:	Not reported
Decimal Latitude:	47.62001
Decimal Longitude:	-122.331587
Tank Name:	1
Tag Number:	Not reported
Tank Status:	Unknown
Tank Status Date:	01/12/2007
Tank Install Date:	Not reported
Tank Closure Date:	Not reported
Capacity Range:	Not reported

PEMCO PROPERTY (Continued) **U003795317**

Tank Permit Expiration Date:	Not reported
Tank Upgrade Date:	Not reported
Tank Spill Prevention:	Not reported
Tank Overfill Prevention:	Not reported
Tank Material:	Not reported
Tank Construction:	Not reported
Tank Tightness Test:	Not reported
Tank Corrosion Protection:	Not reported
Tank Manifold:	Not reported
Tank Release Detection:	Not reported
Tank SFC Type:	Not reported
Pipe Material:	Not reported
Pipe Construction:	Not reported
Pipe Primary Release Detection:	Not reported
Pipe Second Release Detection:	Not reported
Pipe Corrosion Protection:	Not reported
Pipe Pumping System:	Not reported
Responsible Unit:	NORTHWEST
Dispencer/Pump SFC Type:	Not reported

N71 **RECREATIONAL EQUIP INC SEATTLE FLAGSHIP** **RCRA NonGen / NLR** **1001805928**
NE **222 YALE AVE N** **FINDS** **WAD007943004**
1/8-1/4 **SEATTLE, WA 98109**
0.172 mi.
910 ft. **Site 3 of 4 in cluster N**

Relative:
Higher

Actual:
133 ft.

RCRA NonGen / NLR:

Date form received by agency:	03/03/2003
Facility name:	RECREATIONAL EQUIP INC SEATTLE FLAGSHIP
Facility address:	222 YALE AVE N SEATTLE, WA 98109-5433
EPA ID:	WAD007943004
Mailing address:	6750 S 228TH ST KENT, WA 98032-4803
Contact:	RECREATIONAL EQ RECREATIONAL EQ
Contact address:	6750 S 228TH ST KENT, WA 98032-4803
Contact country:	US
Contact telephone:	(000)000-0000
Contact email:	Not reported
EPA Region:	10
Classification:	Non-Generator
Description:	Handler: Non-Generators do not presently generate hazardous waste

Owner/Operator Summary:

Owner/operator name:	RECREATIONAL EQ R
Owner/operator address:	PO BOX 193575 SUMNER, WA 98390
Owner/operator country:	US
Owner/operator telephone:	(360)395-3780
Legal status:	Private
Owner/Operator Type:	Owner
Owner/Op start date:	08/13/1996
Owner/Op end date:	Not reported

Owner/operator name:	RECREATIONAL EQ R
Owner/operator address:	PO BOX 193575

RECREATIONAL EQUIP INC SEATTLE FLAGSHIP (Continued) **1001805928**

SUMNER, WA 98390
Owner/operator country: US
Owner/operator telephone: (360)395-3780
Legal status: Private
Owner/Operator Type: Operator
Owner/Op start date: 08/13/1996
Owner/Op end date: Not reported

Handler Activities Summary:
U.S. importer of hazardous waste: No
Mixed waste (haz. and radioactive): No
Recycler of hazardous waste: No
Transporter of hazardous waste: No
Treater, storer or disposer of HW: No
Underground injection activity: No
On-site burner exemption: No
Furnace exemption: No
Used oil fuel burner: No
Used oil processor: No
User oil refiner: No
Used oil fuel marketer to burner: No
Used oil Specification marketer: No
Used oil transfer facility: No
Used oil transporter: No

Historical Generators:
Date form received by agency: 03/01/1996
Site name: RECREATIONAL EQUIP INC-SEATTLE FLAGSHIP
Classification: Large Quantity Generator

Date form received by agency: 03/31/1994
Site name: OVERALL LAUNDRY SERVICES INC
Classification: Large Quantity Generator

Date form received by agency: 09/01/1993
Site name: OVERALL LAUNDRY SERVICES INC
Classification: Large Quantity Generator

Violation Status: No violations found

FINDS:

Registry ID: 110000827491

Environmental Interest/Information System

Washington Facility / Site Identification System (WA-FSIS) provides a means to query and display data maintained by the Washington Department of Ecology. This system contains key information for each facility/site that is currently, or has been, of interest to the Air Quality, Dam Safety, Hazardous Waste, Toxics Cleanup, and Water Quality Programs.

RCRAInfo is a national information system that supports the Resource Conservation and Recovery Act (RCRA) program through the tracking of events and activities related to facilities that generate, transport, and treat, store, or dispose of hazardous waste. RCRAInfo allows RCRA program staff to track the notification, permit, compliance, and

RECREATIONAL EQUIP INC SEATTLE FLAGSHIP (Continued) **1001805928**

corrective action activities required under RCRA.

N72 **OVERALL LAUNDRY SERVICES INC** **WA CSCSL** **1000353388**
NE **222 YALE AVE N** **WA ALLSITES** **N/A**
1/8-1/4 **SEATTLE, WA 98109** **WA LUST**
0.172 mi. **WA UST**
910 ft. **Site 4 of 4 in cluster N** **WA ICR**

Relative:
Higher

Actual:
133 ft.

CSCSL:

Facility ID:	39131231
Region:	Northwest
Lat/Long:	47.619921524 / -122.33141461
Brownfield Status:	Not reported
Rank Status:	N
Clean Up Siteid:	1662
Site Status:	Cleanup Started
PSI?:	Not reported
Contaminant Name:	Petroleum Products-Unspecified
Ground Water:	Suspected
Surface Water:	Not reported
Soil:	Confirmed Above Cleanup Level
Sediment:	Not reported
Air:	Not reported
Bedrock:	Not reported
Responsible Unit:	Northwest

Facility ID:	39131231
Region:	Northwest
Lat/Long:	47.619921524 / -122.33141461
Brownfield Status:	Not reported
Rank Status:	N
Clean Up Siteid:	1662
Site Status:	Cleanup Started
PSI?:	Not reported
Contaminant Name:	Petroleum-Other
Ground Water:	Suspected
Surface Water:	Not reported
Soil:	Confirmed Above Cleanup Level
Sediment:	Not reported
Air:	Not reported
Bedrock:	Not reported
Responsible Unit:	Northwest

ALLSITES:

Facility Id:	39131231
Latitude:	47.6199215
Longitude:	-122.33141
Ecology Interest Type Code:	LUST
Facility ID:	39131231
Facility Company:	OVERALL LAUNDRY SERVICES INC SEATTLE
Interaction:	A
Interaction 1:	LUST
Interaction 2:	LUST Facility
Ecology Program:	TOXICS
Program Data:	ISIS
Facility Alt.:	Not reported

OVERALL LAUNDRY SERVICES INC (Continued) **1000353388**

Program ID: 2698
Date Interaction: 12/19/1988 0:00
Date Interaction 3: Not reported

Facility ID: 39131231
Facility Company: OVERALL LAUNDRY SERVICES INC SEATTLE
Interaction: A
Interaction 1: SCS
Interaction 2: State Cleanup Site
Ecology Program: TOXICS
Program Data: ISIS
Facility Alt.: OVERALL LAUNDRY SERVICES INC SEATTLE
Program ID: Not reported
Date Interaction: 7/10/2009 0:00
Date Interaction 3: Not reported

Facility ID: 39131231
Facility Company: OVERALL LAUNDRY SERVICES INC SEATTLE
Interaction: I
Interaction 1: UST
Interaction 2: Underground Storage Tank
Ecology Program: TOXICS
Program Data: UST
Facility Alt.: Not reported
Program ID: 2698
Date Interaction: 3/20/2000 0:00
Date Interaction 3: 9/13/2006 0:00

Facility Id: 75151479
Latitude: 47.62024
Longitude: -122.33034
Ecology Interest Type Code: TIER2
Facility ID: 75151479
Facility Company: Recreational Equip Inc Seattle Flagship
Interaction: I
Interaction 1: HWG
Interaction 2: Hazardous Waste Generator
Ecology Program: HAZWASTE
Program Data: TURBOWASTE
Facility Alt.: Not reported
Program ID: WAD007943004
Date Interaction: 12/24/1985 0:00
Date Interaction 3: 8/31/1994 0:00

Facility ID: 75151479
Facility Company: Recreational Equip Inc Seattle Flagship
Interaction: A
Interaction 1: TIER2
Interaction 2: Emergency/Haz Chem Rpt TIER2
Ecology Program: HAZWASTE
Program Data: EPCRA
Facility Alt.: Not reported
Program ID: WAD007943004
Date Interaction: 1/1/1988 0:00
Date Interaction 3: Not reported

OVERALL LAUNDRY SERVICES INC (Continued) **1000353388**

Facility ID: 75151479
Facility Company: Recreational Equip Inc Seattle Flagship
Interaction: I
Interaction 1: HWP
Interaction 2: Hazardous Waste Planner
Ecology Program: HAZWASTE
Program Data: HWPPRT
Facility Alt.: Not reported
Program ID: WAD007943004
Date Interaction: 1/1/1993 0:00
Date Interaction 3: 12/31/1993 0:00

Facility ID: 75151479
Facility Company: Recreational Equip Inc Seattle Flagship
Interaction: I
Interaction 1: HWG
Interaction 2: Hazardous Waste Generator
Ecology Program: HAZWASTE
Program Data: TURBOWASTE
Facility Alt.: Not reported
Program ID: WAD007943004
Date Interaction: 12/21/1994 0:00
Date Interaction 3: 12/31/2000 0:00

Facility Id: 75151479
Latitude: 47.62024
Longitude: -122.33034
Ecology Interest Type Code: HWG
Facility ID: 75151479
Facility Company: Recreational Equip Inc Seattle Flagship
Interaction: I
Interaction 1: HWG
Interaction 2: Hazardous Waste Generator
Ecology Program: HAZWASTE
Program Data: TURBOWASTE
Facility Alt.: Not reported
Program ID: WAD007943004
Date Interaction: 12/24/1985 0:00
Date Interaction 3: 8/31/1994 0:00

Facility ID: 75151479
Facility Company: Recreational Equip Inc Seattle Flagship
Interaction: A
Interaction 1: TIER2
Interaction 2: Emergency/Haz Chem Rpt TIER2
Ecology Program: HAZWASTE
Program Data: EPCRA
Facility Alt.: Not reported
Program ID: WAD007943004
Date Interaction: 1/1/1988 0:00
Date Interaction 3: Not reported

Facility ID: 75151479
Facility Company: Recreational Equip Inc Seattle Flagship
Interaction: I
Interaction 1: HWP

OVERALL LAUNDRY SERVICES INC (Continued) **1000353388**

Interaction 2: Hazardous Waste Planner
Ecology Program: HAZWASTE
Program Data: HWPPRT
Facility Alt.: Not reported
Program ID: WAD007943004
Date Interaction: 1/1/1993 0:00
Date Interaction 3: 12/31/1993 0:00

Facility ID: 75151479
Facility Company: Recreational Equip Inc Seattle Flagship
Interaction: I
Interaction 1: HWG
Interaction 2: Hazardous Waste Generator
Ecology Program: HAZWASTE
Program Data: TURBOWASTE
Facility Alt.: Not reported
Program ID: WAD007943004
Date Interaction: 12/21/1994 0:00
Date Interaction 3: 12/31/2000 0:00

Facility Id: 75151479
Latitude: 47.62024
Longitude: -122.33034
Ecology Interest Type Code: HWP
Facility ID: 75151479
Facility Company: Recreational Equip Inc Seattle Flagship
Interaction: I
Interaction 1: HWG
Interaction 2: Hazardous Waste Generator
Ecology Program: HAZWASTE
Program Data: TURBOWASTE
Facility Alt.: Not reported
Program ID: WAD007943004
Date Interaction: 12/24/1985 0:00
Date Interaction 3: 8/31/1994 0:00

Facility ID: 75151479
Facility Company: Recreational Equip Inc Seattle Flagship
Interaction: A
Interaction 1: TIER2
Interaction 2: Emergency/Haz Chem Rpt TIER2
Ecology Program: HAZWASTE
Program Data: EPCRA
Facility Alt.: Not reported
Program ID: WAD007943004
Date Interaction: 1/1/1988 0:00
Date Interaction 3: Not reported

Facility ID: 75151479
Facility Company: Recreational Equip Inc Seattle Flagship
Interaction: I
Interaction 1: HWP
Interaction 2: Hazardous Waste Planner
Ecology Program: HAZWASTE
Program Data: HWPPRT
Facility Alt.: Not reported

OVERALL LAUNDRY SERVICES INC (Continued) **1000353388**

Program ID: WAD007943004
Date Interaction: 1/1/1993 0:00
Date Interaction 3: 12/31/1993 0:00

Facility ID: 75151479
Facility Company: Recreational Equip Inc Seattle Flagship
Interaction: I
Interaction 1: HWG
Interaction 2: Hazardous Waste Generator
Ecology Program: HAZWASTE
Program Data: TURBOWASTE
Facility Alt.: Not reported
Program ID: WAD007943004
Date Interaction: 12/21/1994 0:00
Date Interaction 3: 12/31/2000 0:00

Facility Id: 39131231
Latitude: 47.6199215
Longitude: -122.33141
Ecology Interest Type Code: SCS
Facility ID: 39131231
Facility Company: OVERALL LAUNDRY SERVICES INC SEATTLE
Interaction: A
Interaction 1: LUST
Interaction 2: LUST Facility
Ecology Program: TOXICS
Program Data: ISIS
Facility Alt.: Not reported
Program ID: 2698
Date Interaction: 12/19/1988 0:00
Date Interaction 3: Not reported

Facility ID: 39131231
Facility Company: OVERALL LAUNDRY SERVICES INC SEATTLE
Interaction: A
Interaction 1: SCS
Interaction 2: State Cleanup Site
Ecology Program: TOXICS
Program Data: ISIS
Facility Alt.: OVERALL LAUNDRY SERVICES INC SEATTLE
Program ID: Not reported
Date Interaction: 7/10/2009 0:00
Date Interaction 3: Not reported

Facility ID: 39131231
Facility Company: OVERALL LAUNDRY SERVICES INC SEATTLE
Interaction: I
Interaction 1: UST
Interaction 2: Underground Storage Tank
Ecology Program: TOXICS
Program Data: UST
Facility Alt.: Not reported
Program ID: 2698
Date Interaction: 3/20/2000 0:00
Date Interaction 3: 9/13/2006 0:00

OVERALL LAUNDRY SERVICES INC (Continued) **1000353388**

Facility Id: 39131231
Latitude: 47.6199215
Longitude: -122.33141
Ecology Interest Type Code: UST
Facility ID: 39131231
Facility Company: OVERALL LAUNDRY SERVICES INC SEATTLE
Interaction: A
Interaction 1: LUST
Interaction 2: LUST Facility
Ecology Program: TOXICS
Program Data: ISIS
Facility Alt.: Not reported
Program ID: 2698
Date Interaction: 12/19/1988 0:00
Date Interaction 3: Not reported

Facility ID: 39131231
Facility Company: OVERALL LAUNDRY SERVICES INC SEATTLE
Interaction: A
Interaction 1: SCS
Interaction 2: State Cleanup Site
Ecology Program: TOXICS
Program Data: ISIS
Facility Alt.: OVERALL LAUNDRY SERVICES INC SEATTLE
Program ID: Not reported
Date Interaction: 7/10/2009 0:00
Date Interaction 3: Not reported

Facility ID: 39131231
Facility Company: OVERALL LAUNDRY SERVICES INC SEATTLE
Interaction: I
Interaction 1: UST
Interaction 2: Underground Storage Tank
Ecology Program: TOXICS
Program Data: UST
Facility Alt.: Not reported
Program ID: 2698
Date Interaction: 3/20/2000 0:00
Date Interaction 3: 9/13/2006 0:00

LUST:
Facility ID: 39131231
Facility Status: Cleanup Started
Cleanup Site ID: 1662
Cleanup Unit Type: Upland
Process Type: Independent Action
Alternate Name: OVERALL LAUNDRY SERVICES INC
Release Status Date: 02/10/1989
Site Response Unit Code: Northwest
Lat/Long: 47.6199215 / -122.33141

UST:
Facility ID: 39131231
Site Id: 2698
UBI: Not reported

OVERALL LAUNDRY SERVICES INC (Continued) **1000353388**

Phone Number:	2066826666
Decimal Latitude:	47.61992152
Decimal Longitude:	-122.3314146

Tank Name:	1
Tag Number:	Not reported
Tank Status:	Removed
Tank Status Date:	08/06/1996
Tank Install Date:	00/31/1964
Tank Closure Date:	Not reported
Capacity Range:	Not reported
Tank Permit Expiration Date:	Not reported
Tank Upgrade Date:	Not reported
Tank Spill Prevention:	Not reported
Tank Overfill Prevention:	Not reported
Tank Material:	Steel
Tank Construction:	Single Wall Tank
Tank Tightness Test:	Not reported
Tank Corrosion Protection:	Not reported
Tank Manifold:	Not reported
Tank Release Detection:	Not reported
Tank SFC Type:	Not reported
Pipe Material:	Not reported
Pipe Construction:	Not reported
Pipe Primary Release Detection:	Not reported
Pipe Second Release Detection:	Not reported
Pipe Corrosion Protection:	Not reported
Pipe Pumping System:	Not reported
Responsible Unit:	NORTHWEST
Dispencer/Pump SFC Type:	Not reported

Tank Name:	2
Tag Number:	Not reported
Tank Status:	Removed
Tank Status Date:	08/06/1996
Tank Install Date:	00/31/1964
Tank Closure Date:	Not reported
Capacity Range:	Not reported
Tank Permit Expiration Date:	Not reported
Tank Upgrade Date:	Not reported
Tank Spill Prevention:	Not reported
Tank Overfill Prevention:	Not reported
Tank Material:	Steel
Tank Construction:	Single Wall Tank
Tank Tightness Test:	Not reported
Tank Corrosion Protection:	Not reported
Tank Manifold:	Not reported
Tank Release Detection:	Not reported
Tank SFC Type:	Not reported
Pipe Material:	Not reported
Pipe Construction:	Not reported
Pipe Primary Release Detection:	Not reported
Pipe Second Release Detection:	Not reported
Pipe Corrosion Protection:	Not reported
Pipe Pumping System:	Not reported
Responsible Unit:	NORTHWEST

OVERALL LAUNDRY SERVICES INC (Continued) **1000353388**

Dispencer/Pump SFC Type: Not reported

Tank Name: 3
Tag Number: Not reported
Tank Status: Removed
Tank Status Date: 08/06/1996
Tank Install Date: 00/31/1964
Tank Closure Date: Not reported
Capacity Range: Not reported
Tank Permit Expiration Date: Not reported
Tank Upgrade Date: Not reported
Tank Spill Prevention: Not reported
Tank Overfill Prevention: Not reported
Tank Material: Steel
Tank Construction: Single Wall Tank
Tank Tightness Test: Not reported
Tank Corrosion Protection: Not reported
Tank Manifold: Not reported
Tank Release Detection: Not reported
Tank SFC Type: Not reported
Pipe Material: Not reported
Pipe Construction: Not reported
Pipe Primary Release Detection: Not reported
Pipe Second Release Detection: Not reported
Pipe Corrosion Protection: Not reported
Pipe Pumping System: Not reported
Responsible Unit: NORTHWEST
Dispencer/Pump SFC Type: Not reported

Tank Name: 4
Tag Number: Not reported
Tank Status: Removed
Tank Status Date: 08/06/1996
Tank Install Date: 00/31/1964
Tank Closure Date: Not reported
Capacity Range: Not reported
Tank Permit Expiration Date: Not reported
Tank Upgrade Date: Not reported
Tank Spill Prevention: Not reported
Tank Overfill Prevention: Not reported
Tank Material: Steel
Tank Construction: Single Wall Tank
Tank Tightness Test: Not reported
Tank Corrosion Protection: Not reported
Tank Manifold: Not reported
Tank Release Detection: Not reported
Tank SFC Type: Not reported
Pipe Material: Not reported
Pipe Construction: Not reported
Pipe Primary Release Detection: Not reported
Pipe Second Release Detection: Not reported
Pipe Corrosion Protection: Not reported
Pipe Pumping System: Not reported
Responsible Unit: NORTHWEST
Dispencer/Pump SFC Type: Not reported

OVERALL LAUNDRY SERVICES INC (Continued) **1000353388**

Tank Name:	5
Tag Number:	Not reported
Tank Status:	Removed
Tank Status Date:	08/06/1996
Tank Install Date:	00/31/1964
Tank Closure Date:	Not reported
Capacity Range:	Not reported
Tank Permit Expiration Date:	Not reported
Tank Upgrade Date:	Not reported
Tank Spill Prevention:	Not reported
Tank Overfill Prevention:	Not reported
Tank Material:	Steel
Tank Construction:	Single Wall Tank
Tank Tightness Test:	Not reported
Tank Corrosion Protection:	Not reported
Tank Manifold:	Not reported
Tank Release Detection:	Not reported
Tank SFC Type:	Not reported
Pipe Material:	Not reported
Pipe Construction:	Not reported
Pipe Primary Release Detection:	Not reported
Pipe Second Release Detection:	Not reported
Pipe Corrosion Protection:	Not reported
Pipe Pumping System:	Not reported
Responsible Unit:	NORTHWEST
Dispencer/Pump SFC Type:	Not reported

Tank Name:	6
Tag Number:	Not reported
Tank Status:	Removed
Tank Status Date:	08/06/1996
Tank Install Date:	00/31/1964
Tank Closure Date:	Not reported
Capacity Range:	111 TO 1,100 Gallons
Tank Permit Expiration Date:	Not reported
Tank Upgrade Date:	Not reported
Tank Spill Prevention:	Not reported
Tank Overfill Prevention:	Not reported
Tank Material:	Steel
Tank Construction:	Single Wall Tank
Tank Tightness Test:	Not reported
Tank Corrosion Protection:	Not reported
Tank Manifold:	Not reported
Tank Release Detection:	Not reported
Tank SFC Type:	Not reported
Pipe Material:	Not reported
Pipe Construction:	Not reported
Pipe Primary Release Detection:	Not reported
Pipe Second Release Detection:	Not reported
Pipe Corrosion Protection:	Not reported
Pipe Pumping System:	Not reported
Responsible Unit:	NORTHWEST
Dispencer/Pump SFC Type:	Not reported

Tank Name: 7

OVERALL LAUNDRY SERVICES INC (Continued) **1000353388**

Tag Number:	Not reported
Tank Status:	Removed
Tank Status Date:	08/06/1996
Tank Install Date:	00/31/1964
Tank Closure Date:	Not reported
Capacity Range:	Not reported
Tank Permit Expiration Date:	Not reported
Tank Upgrade Date:	Not reported
Tank Spill Prevention:	Not reported
Tank Overfill Prevention:	Not reported
Tank Material:	Not reported
Tank Construction:	Not reported
Tank Tightness Test:	Not reported
Tank Corrosion Protection:	Not reported
Tank Manifold:	Not reported
Tank Release Detection:	Not reported
Tank SFC Type:	Not reported
Pipe Material:	Not reported
Pipe Construction:	Not reported
Pipe Primary Release Detection:	Not reported
Pipe Second Release Detection:	Not reported
Pipe Corrosion Protection:	Not reported
Pipe Pumping System:	Not reported
Responsible Unit:	NORTHWEST
Dispencer/Pump SFC Type:	Not reported

ICR:

Date Ecology Received Report:	02/11/98
Contaminants Found at Site:	Petroleum products
Media Contaminated:	Soil
Waste Management:	Tank
Region:	North Western
Type of Report Ecology Received:	Interim cleanup report
Site Register Issue:	95-18
County Code:	17
Contact:	Not reported
Report Title:	Not reported

Date Ecology Received Report:	02/11/98
Contaminants Found at Site:	Petroleum products
Media Contaminated:	Soil
Waste Management:	Tank
Region:	North Western
Type of Report Ecology Received:	Final cleanup report
Site Register Issue:	95-18
County Code:	17
Contact:	Not reported
Report Title:	Not reported

Date Ecology Received Report:	01/23/95
Contaminants Found at Site:	Petroleum products
Media Contaminated:	Soil
Waste Management:	Tank
Region:	North Western
Type of Report Ecology Received:	Interim cleanup report
Site Register Issue:	93-49
County Code:	17

OVERALL LAUNDRY SERVICES INC (Continued) **1000353388**

Contact: Not reported
Report Title: Not reported

O73 **ALLEY 24 WEST LLC** **RCRA NonGen / NLR** **1000659668**
NNE **224 PONTIUS AVE N** **FINDS** **WAD988493433**
1/8-1/4 **SEATTLE, WA 98109** **WA CSCSL**
0.188 mi. **WA ALLSITES**
993 ft. **Site 1 of 4 in cluster O** **WA CSCSL NFA**
WA LUST
Relative: **WA MANIFEST**
Lower **WA VCP**

Actual: **124 ft.**

RCRA NonGen / NLR:
Date form received by agency: 03/23/2006
Facility name: ALLEY 24 WEST LLC
Facility address: 224 PONTIUS AVE N
SEATTLE, WA 98109
EPA ID: WAD988493433
Mailing address: 505 5TH AVE S STE 900
SEATTLE, WA 98104
Contact: ALLEY 24 WEST L ALLEY 24 WEST L
Contact address: 505 5TH AVE S STE 900
SEATTLE, WA 98104
Contact country: US
Contact telephone: (000)000-0000
Contact email: Not reported
EPA Region: 10
Land type: Private
Classification: Non-Generator
Description: Handler: Non-Generators do not presently generate hazardous waste

Owner/Operator Summary:
Owner/operator name: ALLEY 24 WET LLC
Owner/operator address: 224 PONTIUS AVE N
SEATTLE, WA 98109
Owner/operator country: US
Owner/operator telephone: Not reported
Legal status: Private
Owner/Operator Type: Operator
Owner/Op start date: 12/22/2004
Owner/Op end date: Not reported

Owner/operator name: ALLEY 24 WEST L A
Owner/operator address: 505 5TH AVE S STE 900
SEATTLE, WA 98104
Owner/operator country: US
Owner/operator telephone: (206)342-2000
Legal status: Private
Owner/Operator Type: Owner
Owner/Op start date: 12/22/2004
Owner/Op end date: Not reported

Owner/operator name: ALLEY 24 WET LL A
Owner/operator address: 224 PONTIUS AVE N
SEATTLE, WA 98109
Owner/operator country: US
Owner/operator telephone: (206)342-2000

ALLEY 24 WEST LLC (Continued) **1000659668**

Legal status: Private
Owner/Operator Type: Operator
Owner/Op start date: 12/22/2004
Owner/Op end date: Not reported

Owner/operator name: ALLEY 24 WEST LLC
Owner/operator address: 505 5TH AVE S STE 900
SEATTLE, WA 98104
Owner/operator country: US
Owner/operator telephone: Not reported
Legal status: Private
Owner/Operator Type: Owner
Owner/Op start date: 12/22/2004
Owner/Op end date: Not reported

Handler Activities Summary:
U.S. importer of hazardous waste: No
Mixed waste (haz. and radioactive): No
Recycler of hazardous waste: No
Transporter of hazardous waste: No
Treater, storer or disposer of HW: No
Underground injection activity: No
On-site burner exemption: No
Furnace exemption: No
Used oil fuel burner: No
Used oil processor: No
User oil refiner: No
Used oil fuel marketer to burner: No
Used oil Specification marketer: No
Used oil transfer facility: No
Used oil transporter: No

Historical Generators:
Date form received by agency: 12/31/2005
Site name: ALLEY 24 WEST LLC
Classification: Large Quantity Generator

Date form received by agency: 03/31/1994
Site name: TOMLINSON INC
Classification: Large Quantity Generator

Hazardous Waste Summary:
Waste code: D039
Waste name: TETRACHLOROETHYLENE

Waste code: F002
Waste name: THE FOLLOWING SPENT HALOGENATED SOLVENTS: TETRACHLOROETHYLENE, METHYLENE CHLORIDE, TRICHLOROETHYLENE, 1,1,1-TRICHLOROETHANE, CHLOROBENZENE, 1,1,2-TRICHLORO-1,2,2-TRIFLUOROETHANE, ORTHO-DICHLOROBENZENE, TRICHLOROFLUOROMETHANE, AND 1,1,2-TRICHLOROETHANE; ALL SPENT SOLVENT MIXTURES/BLENDS CONTAINING, BEFORE USE, A TOTAL OF TEN PERCENT OR MORE (BY VOLUME) OF ONE OR MORE OF THE ABOVE HALOGENATED SOLVENTS OR THOSE LISTED IN F001, F004, OR F005, AND STILL BOTTOMS FROM THE RECOVERY OF THESE SPENT SOLVENTS AND SPENT SOLVENT MIXTURES.

ALLEY 24 WEST LLC (Continued) **1000659668**

Violation Status: No violations found

Evaluation Action Summary:
Evaluation date: 09/17/1996
Evaluation: COMPLIANCE ASSISTANCE VISIT
Area of violation: Not reported
Date achieved compliance: Not reported
Evaluation lead agency: State

FINDS:

Registry ID: 110005366095

Environmental Interest/Information System

Washington Facility / Site Identification System (WA-FSIS) provides a means to query and display data maintained by the Washington Department of Ecology. This system contains key information for each facility/site that is currently, or has been, of interest to the Air Quality, Dam Safety, Hazardous Waste, Toxics Cleanup, and Water Quality Programs.

RCRAInfo is a national information system that supports the Resource Conservation and Recovery Act (RCRA) program through the tracking of events and activities related to facilities that generate, transport, and treat, store, or dispose of hazardous waste. RCRAInfo allows RCRA program staff to track the notification, permit, compliance, and corrective action activities required under RCRA.

HAZARDOUS WASTE BIENNIAL REPORTER

CSCSL:
Facility ID: 53565712
Region: Northwest
Lat/Long: 47.62005 / -122.332827
Brownfield Status: Not reported
Rank Status: N
Clean Up Siteid: 2118
Site Status: Cleanup Started
PSI?: Not reported
Contaminant Name: Petroleum Products-Unspecified
Ground Water: Suspected
Surface Water: Not reported
Soil: Suspected
Sediment: Not reported
Air: Not reported
Bedrock: Not reported
Responsible Unit: Northwest

ALLSITES:
Facility Id: 53565712
Latitude: 47.62005
Longitude: -122.33282
Ecology Interest Type Code: SCS
Facility ID: 53565712
Facility Company: NEW RICHMOND LAUNDRY

ALLEY 24 WEST LLC (Continued) **1000659668**

Interaction: A
Interaction 1: LUST
Interaction 2: LUST Facility
Ecology Program: TOXICS
Program Data: ISIS
Facility Alt.: Not reported
Program ID: 6943
Date Interaction: 7/8/1992 0:00
Date Interaction 3: Not reported

Facility ID: 53565712
Facility Company: NEW RICHMOND LAUNDRY
Interaction: A
Interaction 1: SCS
Interaction 2: State Cleanup Site
Ecology Program: TOXICS
Program Data: ISIS
Facility Alt.: NEW RICHMOND LAUNDRY
Program ID: Not reported
Date Interaction: 7/10/2009 0:00
Date Interaction 3: Not reported

Facility ID: 53565712
Facility Company: NEW RICHMOND LAUNDRY
Interaction: I
Interaction 1: UST
Interaction 2: Underground Storage Tank
Ecology Program: TOXICS
Program Data: UST
Facility Alt.: Not reported
Program ID: 6943
Date Interaction: 3/20/2000 0:00
Date Interaction 3: 3/21/2000 0:00

Facility Id: 45455657
Latitude: 47.62026
Longitude: -122.33157
Ecology Interest Type Code: VOLCLNST
Facility ID: 45455657
Facility Company: Alley 24 West LLC
Interaction: I
Interaction 1: HWG
Interaction 2: Hazardous Waste Generator
Ecology Program: HAZWASTE
Program Data: TURBOWASTE
Facility Alt.: Not reported
Program ID: WAD988493433
Date Interaction: 9/11/1991 0:00
Date Interaction 3: 12/31/1993 0:00

Facility ID: 45455657
Facility Company: Alley 24 West LLC
Interaction: I
Interaction 1: VOLCLNST
Interaction 2: Voluntary Cleanup Sites
Ecology Program: TOXICS

ALLEY 24 WEST LLC (Continued) **1000659668**

Program Data: ISIS
Facility Alt.: Alley 24 West LLC
Program ID: NW1147
Date Interaction: 9/18/2003 0:00
Date Interaction 3: 8/10/2010 0:00

Facility ID: 45455657
Facility Company: Alley 24 West LLC
Interaction: I
Interaction 1: HWG
Interaction 2: Hazardous Waste Generator
Ecology Program: HAZWASTE
Program Data: TURBOWASTE
Facility Alt.: Not reported
Program ID: WAD988493433
Date Interaction: 5/4/2005 0:00
Date Interaction 3: 12/31/2005 0:00

Facility Id: 53565712
Latitude: 47.62005
Longitude: -122.33282
Ecology Interest Type Code: UST
Facility ID: 53565712
Facility Company: NEW RICHMOND LAUNDRY
Interaction: A
Interaction 1: LUST
Interaction 2: LUST Facility
Ecology Program: TOXICS
Program Data: ISIS
Facility Alt.: Not reported
Program ID: 6943
Date Interaction: 7/8/1992 0:00
Date Interaction 3: Not reported

Facility ID: 53565712
Facility Company: NEW RICHMOND LAUNDRY
Interaction: A
Interaction 1: SCS
Interaction 2: State Cleanup Site
Ecology Program: TOXICS
Program Data: ISIS
Facility Alt.: NEW RICHMOND LAUNDRY
Program ID: Not reported
Date Interaction: 7/10/2009 0:00
Date Interaction 3: Not reported

Facility ID: 53565712
Facility Company: NEW RICHMOND LAUNDRY
Interaction: I
Interaction 1: UST
Interaction 2: Underground Storage Tank
Ecology Program: TOXICS
Program Data: UST
Facility Alt.: Not reported
Program ID: 6943
Date Interaction: 3/20/2000 0:00

ALLEY 24 WEST LLC (Continued) **1000659668**

Date Interaction 3: 3/21/2000 0:00

Facility Id: 53565712
Latitude: 47.62005
Longitude: -122.33282
Ecology Interest Type Code: LUST
Facility ID: 53565712
Facility Company: NEW RICHMOND LAUNDRY
Interaction: A
Interaction 1: LUST
Interaction 2: LUST Facility
Ecology Program: TOXICS
Program Data: ISIS
Facility Alt.: Not reported
Program ID: 6943
Date Interaction: 7/8/1992 0:00
Date Interaction 3: Not reported

Facility ID: 53565712
Facility Company: NEW RICHMOND LAUNDRY
Interaction: A
Interaction 1: SCS
Interaction 2: State Cleanup Site
Ecology Program: TOXICS
Program Data: ISIS
Facility Alt.: NEW RICHMOND LAUNDRY
Program ID: Not reported
Date Interaction: 7/10/2009 0:00
Date Interaction 3: Not reported

Facility ID: 53565712
Facility Company: NEW RICHMOND LAUNDRY
Interaction: I
Interaction 1: UST
Interaction 2: Underground Storage Tank
Ecology Program: TOXICS
Program Data: UST
Facility Alt.: Not reported
Program ID: 6943
Date Interaction: 3/20/2000 0:00
Date Interaction 3: 3/21/2000 0:00

Facility Id: 45455657
Latitude: 47.62026
Longitude: -122.33157
Ecology Interest Type Code: HWG
Facility ID: 45455657
Facility Company: Alley 24 West LLC
Interaction: I
Interaction 1: HWG
Interaction 2: Hazardous Waste Generator
Ecology Program: HAZWASTE
Program Data: TURBOWASTE
Facility Alt.: Not reported
Program ID: WAD988493433

ALLEY 24 WEST LLC (Continued) **1000659668**

Date Interaction:	9/11/1991 0:00
Date Interaction 3:	12/31/1993 0:00
Facility ID:	45455657
Facility Company:	Alley 24 West LLC
Interaction:	I
Interaction 1:	VOLCLNST
Interaction 2:	Voluntary Cleanup Sites
Ecology Program:	TOXICS
Program Data:	ISIS
Facility Alt.:	Alley 24 West LLC
Program ID:	NW1147
Date Interaction:	9/18/2003 0:00
Date Interaction 3:	8/10/2010 0:00
Facility ID:	45455657
Facility Company:	Alley 24 West LLC
Interaction:	I
Interaction 1:	HWG
Interaction 2:	Hazardous Waste Generator
Ecology Program:	HAZWASTE
Program Data:	TURBOWASTE
Facility Alt.:	Not reported
Program ID:	WAD988493433
Date Interaction:	5/4/2005 0:00
Date Interaction 3:	12/31/2005 0:00

CSCSL NFA:

Facility/Site Id:	45455657
CS Id:	3611
NFA Date:	08/10/2010
Rank:	Not reported
VCP:	Yes
Latitude:	47.62026
Longitude:	-122.33157

LUST:

Facility ID:	53565712
Facility Status:	Monitoring
Cleanup Site ID:	2118
Cleanup Unit Type:	Upland
Process Type:	Independent Action
Alternate Name:	NEW RICHMOND LAUNDRY
Release Status Date:	06/01/1995
Site Response Unit Code:	Northwest
Lat/Long:	47.62005 / -122.33282
Facility ID:	53565712
Facility Status:	Cleanup Started
Cleanup Site ID:	2118
Cleanup Unit Type:	Upland
Process Type:	Independent Action
Alternate Name:	NEW RICHMOND LAUNDRY
Release Status Date:	02/07/2013
Site Response Unit Code:	Northwest

ALLEY 24 WEST LLC (Continued) **1000659668**

Lat/Long: 47.62005 / -122.33282

Facility ID: 53565712
Facility Status: Cleanup Started
Cleanup Site ID: 2118
Cleanup Unit Type: Upland
Process Type: Independent Action
Alternate Name: NEW RICHMOND LAUNDRY
Release Status Date: 07/08/1992
Site Response Unit Code: Northwest
Lat/Long: 47.62005 / -122.33282

WA MANIFEST:
Facility Site ID Number: 45455657
SWC Desc: Not reported
FWC Desc: F002 D039
Form Comm: 5-22-06 During the verification process noticed the site was marked withdrawn but not withdrawn. Amended report to withdraw the site. TW
Data Year: Not reported
Permit by Rule: No
Treatment by Generator: No
Mixed radioactive waste: No
Importer of hazardous waste: No
Immediate recycler: No
Treatment/Storage/Disposal/Recycling Facility: No
Generator of dangerous fuel waste: No
Generator marketing to burner: No
"Other marketers (i.e., blender, distributor, etc.)": No
Utility boiler burner: No
Industry boiler burner: No
Industrial Furnace: No
Smelter defferal: No
Universal waste - batteries - generate: No
Universal waste - thermostats - generate: No
Universal waste - mercury - generate: No
Universal waste - lamps - generate: No
Universal waste - batteries - accumulate: No
Universal waste - thermostats - accumulate: No
Universal waste - mercury - accumulate: No
Universal waste - lamps - accumulate: No
Destination Facility for Universal Waste: No
Off-specification used oil burner - utility boiler: No
Off-specification used oil burner - industrial boiler: No
Off-specification used oil burner - industrial furnace: No
EPA ID: WAD988493433
Facility Address 2: Not reported
TAX REG NBR: 602430600
NAICS CD: 238910
BUSINESS TYPE: Not reported
MAIL NAME: Alley 24 West LLC
MAIL ADDR LINE1: 505 5th Ave S Ste 900
MAIL CITY,ST,ZIP: Seattle, WA 98104
MAIL COUNTRY: UNITED STATES
LEGAL ORG NAME: Alley 24 West LLC
LEGAL ORG TYPE: Private
LEGAL ADDR LINE1: 505 5th Ave S Ste 900
LEGAL CITY,ST,ZIP: Seattle, WA 98104

ALLEY 24 WEST LLC (Continued) **1000659668**

LEGAL COUNTRY:	UNITED STATES
LEGAL PHONE NBR:	(206)342-2000
LEGAL EFFECTIVE DATE:	12/22/2004
LAND ORG NAME:	Alley 24 West LLC
LAND ORG TYPE:	Private
LAND PERSON NAME:	Not reported
LAND ADDR LINE1:	505 5th Ave S Ste 900
LAND CITY,ST,ZIP:	Seattle, WA 98104
LAND COUNTRY:	UNITED STATES
LAND PHONE NBR:	(206)342-2000
OPERATOR ORG NAME:	Alley 24 Wet LLC
OPERATOR ORG TYPE:	Private
OPERATOR ADDR LINE1:	224 Pontius Ave N
OPERATOR CITY,ST,ZIP:	Seattle, WA 98109
OPERATOR COUNTRY:	UNITED STATES
OPERATOR PHONE NBR:	(206)342-2000
OPERATOR EFFECTIVE DATE:	12/22/2004
SITE CONTACT NAME:	Charlie Laboda
SITE CONTACT ADDR LINE1:	505 5th Ave S Ste 900
SITE CONTACT ZIP:	Seattle, WA 98101
SITE CONTACT COUNTRY:	UNITED STATES
SITE CONTACT PHONE NBR:	(206)342-2043
SITE CONTACT EMAIL:	charliel@vulcan.com
FORM CONTACT NAME:	Jim Schneider
FORM CONTACT ADDR LINE1:	1011 SW Klickitat Way Ste 207
FORM CONTACT CITY,ST,ZIP:	Seattle, WA 98134
FORM CONTACT COUNTRY:	UNITED STATES
FORM CONTACT PHONE NBR:	(206)624-9349
FORM CONTACT EMAIL:	jschneider@retec.com
GEN STATUS CD:	LQG
MONTHLY GENERATION:	No
BATCH GENERATION:	No
ONE TIME GENERATION:	Yes
TRANSPORTS OWN WASTE:	No
TRANSPORTS OTHRS WASTE:	No
RECYCLER ONSITE:	No
TRANSFER FACILITY:	No
OTHER EXEMPTION:	Not reported
UW BATTERY GEN:	No
USED OIL TRANSPORTER:	No
USED OIL TRANSFER FACLTY:	No
USED OIL PROCESSOR:	No
USED OIL REREFINER:	No
USED OIL FUEL MRKTR DIRECTS SHPMNTS:	No
USED OIL FUEL MRKTR MEETS SPECS:	No

VCP:

edr_fstat:	WA
edr_fzip:	98109
edr_fcnty:	KING
edr_zip:	Not reported
Facility ID:	45455657
VCP Status:	Not reported
VCP:	Yes
Ecology Status:	Not reported
NFA Type:	Not reported
Date NFA:	8/10/2010

ALLEY 24 WEST LLC (Continued) **1000659668**

Rank: Not reported
Cleanup Siteid: 3611

O74 **NEW RICHMOND LAUNDRY** **WA UST** **U003027966**
NNE **224 PONTIUS ST N** **WA ICR** **N/A**
1/8-1/4 **SEATTLE, WA 98109**
0.188 mi.
993 ft. **Site 2 of 4 in cluster O**

Relative:
Lower

Actual:
124 ft.

UST:

Facility ID:	53565712
Site Id:	6943
UBI:	1780777360010002
Phone Number:	2066223600
Decimal Latitude:	47.62005
Decimal Longitude:	-122.332827

Tank Name:	1
Tag Number:	Not reported
Tank Status:	Exempt - Removed
Tank Status Date:	08/06/1996
Tank Install Date:	00/31/1964
Tank Closure Date:	Not reported
Capacity Range:	Not reported
Tank Permit Expiration Date:	Not reported
Tank Upgrade Date:	Not reported
Tank Spill Prevention:	Not reported
Tank Overfill Prevention:	Not reported
Tank Material:	Steel
Tank Construction:	Not reported
Tank Tightness Test:	Not reported
Tank Corrosion Protection:	Not reported
Tank Manifold:	Not reported
Tank Release Detection:	Not reported
Tank SFC Type:	Not reported
Pipe Material:	Not reported
Pipe Construction:	Not reported
Pipe Primary Release Detection:	Not reported
Pipe Second Release Detection:	Not reported
Pipe Corrosion Protection:	Not reported
Pipe Pumping System:	Not reported
Responsible Unit:	NORTHWEST
Dispencer/Pump SFC Type:	Not reported

Tank Name:	2
Tag Number:	Not reported
Tank Status:	Removed
Tank Status Date:	08/06/1996
Tank Install Date:	00/31/1964
Tank Closure Date:	Not reported
Capacity Range:	2,001 to 4,999 Gallons
Tank Permit Expiration Date:	Not reported
Tank Upgrade Date:	Not reported
Tank Spill Prevention:	Not reported
Tank Overfill Prevention:	Not reported
Tank Material:	Not reported
Tank Construction:	Not reported

NEW RICHMOND LAUNDRY (Continued) **U003027966**

Tank Tightness Test:	Not reported
Tank Corrosion Protection:	Not reported
Tank Manifold:	Not reported
Tank Release Detection:	Not reported
Tank SFC Type:	Not reported
Pipe Material:	Not reported
Pipe Construction:	Not reported
Pipe Primary Release Detection:	Not reported
Pipe Second Release Detection:	Not reported
Pipe Corrosion Protection:	Not reported
Pipe Pumping System:	Not reported
Responsible Unit:	NORTHWEST
Dispencer/Pump SFC Type:	Not reported

Tank Name:	3
Tag Number:	Not reported
Tank Status:	Closed in Place
Tank Status Date:	08/06/1996
Tank Install Date:	00/31/1964
Tank Closure Date:	Not reported
Capacity Range:	Not reported
Tank Permit Expiration Date:	Not reported
Tank Upgrade Date:	Not reported
Tank Spill Prevention:	Not reported
Tank Overfill Prevention:	Not reported
Tank Material:	Steel
Tank Construction:	Not reported
Tank Tightness Test:	Not reported
Tank Corrosion Protection:	Not reported
Tank Manifold:	Not reported
Tank Release Detection:	Not reported
Tank SFC Type:	Not reported
Pipe Material:	Not reported
Pipe Construction:	Not reported
Pipe Primary Release Detection:	Not reported
Pipe Second Release Detection:	Not reported
Pipe Corrosion Protection:	Not reported
Pipe Pumping System:	Not reported
Responsible Unit:	NORTHWEST
Dispencer/Pump SFC Type:	Not reported

Tank Name:	4
Tag Number:	Not reported
Tank Status:	Closed in Place
Tank Status Date:	08/06/1996
Tank Install Date:	00/31/1964
Tank Closure Date:	Not reported
Capacity Range:	Not reported
Tank Permit Expiration Date:	Not reported
Tank Upgrade Date:	Not reported
Tank Spill Prevention:	Not reported
Tank Overfill Prevention:	Not reported
Tank Material:	Steel
Tank Construction:	Not reported
Tank Tightness Test:	Not reported

NEW RICHMOND LAUNDRY (Continued) **U003027966**

Tank Corrosion Protection:	Not reported
Tank Manifold:	Not reported
Tank Release Detection:	Not reported
Tank SFC Type:	Not reported
Pipe Material:	Not reported
Pipe Construction:	Not reported
Pipe Primary Release Detection:	Not reported
Pipe Second Release Detection:	Not reported
Pipe Corrosion Protection:	Not reported
Pipe Pumping System:	Not reported
Responsible Unit:	NORTHWEST
Dispencer/Pump SFC Type:	Not reported

Tank Name:	5
Tag Number:	Not reported
Tank Status:	Closed in Place
Tank Status Date:	08/06/1996
Tank Install Date:	00/31/1964
Tank Closure Date:	Not reported
Capacity Range:	Not reported
Tank Permit Expiration Date:	Not reported
Tank Upgrade Date:	Not reported
Tank Spill Prevention:	Not reported
Tank Overfill Prevention:	Not reported
Tank Material:	Steel
Tank Construction:	Not reported
Tank Tightness Test:	Not reported
Tank Corrosion Protection:	Not reported
Tank Manifold:	Not reported
Tank Release Detection:	Not reported
Tank SFC Type:	Not reported
Pipe Material:	Not reported
Pipe Construction:	Not reported
Pipe Primary Release Detection:	Not reported
Pipe Second Release Detection:	Not reported
Pipe Corrosion Protection:	Not reported
Pipe Pumping System:	Not reported
Responsible Unit:	NORTHWEST
Dispencer/Pump SFC Type:	Not reported

ICR:

Date Ecology Received Report:	11/17/92
Contaminants Found at Site:	Petroleum products
Media Contaminated:	Groundwater, Soil
Waste Management:	Tank
Region:	North Western
Type of Report Ecology Received:	Interim cleanup report
Site Register Issue:	92-40
County Code:	17
Contact:	Not reported
Report Title:	Not reported

Date Ecology Received Report:	01/22/93
Contaminants Found at Site:	Petroleum products
Media Contaminated:	Soil
Waste Management:	Tank

NEW RICHMOND LAUNDRY (Continued) **U003027966**

Region:	North Western
Type of Report Ecology Received:	Interim cleanup report
Site Register Issue:	92-46
County Code:	17
Contact:	Not reported
Report Title:	Not reported

P75 **HONDA OF SEATTLE** **WA ALLSITES** **U001122870**
SSE **1015 OLIVE WAY** **WA CSCSL NFA** **N/A**
1/8-1/4 **SEATTLE, WA 98101** **WA UST**
0.200 mi.
1054 ft. **Site 1 of 2 in cluster P**

Relative:
Higher

Actual:
146 ft.

ALLSITES:

Facility Id:	3975713
Latitude:	47.614987
Longitude:	-122.33282
Ecology Interest Type Code:	HWP

Facility ID:	3975713
Facility Company:	Honda of Seattle
Interaction:	I
Interaction 1:	HWG
Interaction 2:	Hazardous Waste Generator
Ecology Program:	HAZWASTE
Program Data:	TURBOWASTE
Facility Alt.:	Not reported
Program ID:	WAD043020403
Date Interaction:	9/22/1986 0:00
Date Interaction 3:	12/31/2004 0:00

Facility ID:	3975713
Facility Company:	Honda of Seattle
Interaction:	I
Interaction 1:	HWP
Interaction 2:	Hazardous Waste Planner
Ecology Program:	HAZWASTE
Program Data:	HWPPRT
Facility Alt.:	Not reported
Program ID:	WAD043020403
Date Interaction:	1/1/1993 0:00
Date Interaction 3:	12/31/1993 0:00

Facility ID:	3975713
Facility Company:	Honda of Seattle
Interaction:	I
Interaction 1:	LUST
Interaction 2:	LUST Facility
Ecology Program:	TOXICS
Program Data:	ISIS
Facility Alt.:	Not reported
Program ID:	2733
Date Interaction:	7/31/1998 0:00
Date Interaction 3:	8/5/2002 0:00

Facility ID:	3975713
Facility Company:	Honda of Seattle
Interaction:	I
Interaction 1:	UST

HONDA OF SEATTLE (Continued) **U001122870**

Interaction 2: Underground Storage Tank
Ecology Program: TOXICS
Program Data: UST
Facility Alt.: Not reported
Program ID: 2733
Date Interaction: 3/20/2000 0:00
Date Interaction 3: 3/21/2000 0:00

Facility Id: 3975713
Latitude: 47.614987
Longitude: -122.33282
Ecology Interest Type Code: LUST
Facility ID: 3975713
Facility Company: Honda of Seattle
Interaction: I
Interaction 1: HWG
Interaction 2: Hazardous Waste Generator
Ecology Program: HAZWASTE
Program Data: TURBOWASTE
Facility Alt.: Not reported
Program ID: WAD043020403
Date Interaction: 9/22/1986 0:00
Date Interaction 3: 12/31/2004 0:00

Facility ID: 3975713
Facility Company: Honda of Seattle
Interaction: I
Interaction 1: HWP
Interaction 2: Hazardous Waste Planner
Ecology Program: HAZWASTE
Program Data: HWPPRT
Facility Alt.: Not reported
Program ID: WAD043020403
Date Interaction: 1/1/1993 0:00
Date Interaction 3: 12/31/1993 0:00

Facility ID: 3975713
Facility Company: Honda of Seattle
Interaction: I
Interaction 1: LUST
Interaction 2: LUST Facility
Ecology Program: TOXICS
Program Data: ISIS
Facility Alt.: Not reported
Program ID: 2733
Date Interaction: 7/31/1998 0:00
Date Interaction 3: 8/5/2002 0:00

Facility ID: 3975713
Facility Company: Honda of Seattle
Interaction: I
Interaction 1: UST
Interaction 2: Underground Storage Tank
Ecology Program: TOXICS
Program Data: UST
Facility Alt.: Not reported

HONDA OF SEATTLE (Continued) **U001122870**

Program ID: 2733
Date Interaction: 3/20/2000 0:00
Date Interaction 3: 3/21/2000 0:00

Facility Id: 3975713
Latitude: 47.614987
Longitude: -122.33282
Ecology Interest Type Code: HWG
Facility ID: 3975713
Facility Company: Honda of Seattle
Interaction: I
Interaction 1: HWG
Interaction 2: Hazardous Waste Generator
Ecology Program: HAZWASTE
Program Data: TURBOWASTE
Facility Alt.: Not reported
Program ID: WAD043020403
Date Interaction: 9/22/1986 0:00
Date Interaction 3: 12/31/2004 0:00

Facility ID: 3975713
Facility Company: Honda of Seattle
Interaction: I
Interaction 1: HWP
Interaction 2: Hazardous Waste Planner
Ecology Program: HAZWASTE
Program Data: HWPPRT
Facility Alt.: Not reported
Program ID: WAD043020403
Date Interaction: 1/1/1993 0:00
Date Interaction 3: 12/31/1993 0:00

Facility ID: 3975713
Facility Company: Honda of Seattle
Interaction: I
Interaction 1: LUST
Interaction 2: LUST Facility
Ecology Program: TOXICS
Program Data: ISIS
Facility Alt.: Not reported
Program ID: 2733
Date Interaction: 7/31/1998 0:00
Date Interaction 3: 8/5/2002 0:00

Facility ID: 3975713
Facility Company: Honda of Seattle
Interaction: I
Interaction 1: UST
Interaction 2: Underground Storage Tank
Ecology Program: TOXICS
Program Data: UST
Facility Alt.: Not reported
Program ID: 2733
Date Interaction: 3/20/2000 0:00
Date Interaction 3: 3/21/2000 0:00

HONDA OF SEATTLE (Continued) **U001122870**

Facility Id: 3975713
Latitude: 47.614987
Longitude: -122.33282
Ecology Interest Type Code: UST
Facility ID: 3975713
Facility Company: Honda of Seattle
Interaction: I
Interaction 1: HWG
Interaction 2: Hazardous Waste Generator
Ecology Program: HAZWASTE
Program Data: TURBOWASTE
Facility Alt.: Not reported
Program ID: WAD043020403
Date Interaction: 9/22/1986 0:00
Date Interaction 3: 12/31/2004 0:00

Facility ID: 3975713
Facility Company: Honda of Seattle
Interaction: I
Interaction 1: HWP
Interaction 2: Hazardous Waste Planner
Ecology Program: HAZWASTE
Program Data: HWPPRT
Facility Alt.: Not reported
Program ID: WAD043020403
Date Interaction: 1/1/1993 0:00
Date Interaction 3: 12/31/1993 0:00

Facility ID: 3975713
Facility Company: Honda of Seattle
Interaction: I
Interaction 1: LUST
Interaction 2: LUST Facility
Ecology Program: TOXICS
Program Data: ISIS
Facility Alt.: Not reported
Program ID: 2733
Date Interaction: 7/31/1998 0:00
Date Interaction 3: 8/5/2002 0:00

Facility ID: 3975713
Facility Company: Honda of Seattle
Interaction: I
Interaction 1: UST
Interaction 2: Underground Storage Tank
Ecology Program: TOXICS
Program Data: UST
Facility Alt.: Not reported
Program ID: 2733
Date Interaction: 3/20/2000 0:00
Date Interaction 3: 3/21/2000 0:00

CSCSL NFA:
Facility/Site Id: 3975713
CS Id: 7560
NFA Date: 10/03/2011

HONDA OF SEATTLE (Continued) **U001122870**

Rank: Not reported
VCP: No
Latitude: 47.614987
Longitude: -122.332821

UST:
Facility ID: 3975713
Site Id: 2733
UBI: 1780755710010001
Phone Number: 2063828800
Decimal Latitude: 47.614987
Decimal Longitude: -122.332821

Tank Name: 1. BOREN
Tag Number: Not reported
Tank Status: Exempt
Tank Status Date: 08/06/1996
Tank Install Date: 00/31/1964
Tank Closure Date: Not reported
Capacity Range: Not reported
Tank Permit Expiration Date: Not reported
Tank Upgrade Date: Not reported
Tank Spill Prevention: Not reported
Tank Overfill Prevention: Not reported
Tank Material: Steel
Tank Construction: Not reported
Tank Tightness Test: Not reported
Tank Corrosion Protection: Not reported
Tank Manifold: Not reported
Tank Release Detection: Not reported
Tank SFC Type: Not reported
Pipe Material: Not reported
Pipe Construction: Not reported
Pipe Primary Release Detection: Not reported
Pipe Second Release Detection: Not reported
Pipe Corrosion Protection: Not reported
Pipe Pumping System: Not reported
Responsible Unit: NORTHWEST
Dispencer/Pump SFC Type: Not reported

Tank Name: 2. IN BLDG.
Tag Number: Not reported
Tank Status: Removed
Tank Status Date: 08/06/1996
Tank Install Date: 00/01/1971
Tank Closure Date: Not reported
Capacity Range: 111 TO 1,100 Gallons
Tank Permit Expiration Date: 04/30/1997
Tank Upgrade Date: Not reported
Tank Spill Prevention: 25 Gallons or Less
Tank Overfill Prevention: Overfill Alarm
Tank Material: Not reported
Tank Construction: Single Wall Tank
Tank Tightness Test: Not reported
Tank Corrosion Protection: Interior Lining
Tank Manifold: Not reported

HONDA OF SEATTLE (Continued) **U001122870**

Tank Release Detection:	Weekly Manual Gauging
Tank SFC Type:	Not reported
Pipe Material:	Not reported
Pipe Construction:	No Piping Attached to Tank
Pipe Primary Release Detection:	Not reported
Pipe Second Release Detection:	Not reported
Pipe Corrosion Protection:	None
Pipe Pumping System:	Product Removed by R
Responsible Unit:	NORTHWEST
Dispencer/Pump SFC Type:	Not reported

Tank Name:	3. IN ALLEY
Tag Number:	Not reported
Tank Status:	Removed
Tank Status Date:	08/06/1996
Tank Install Date:	00/01/1971
Tank Closure Date:	Not reported
Capacity Range:	111 TO 1,100 Gallons
Tank Permit Expiration Date:	04/30/1997
Tank Upgrade Date:	Not reported
Tank Spill Prevention:	Spill Bucket/Spill Box
Tank Overfill Prevention:	None
Tank Material:	Not reported
Tank Construction:	Single Wall Tank
Tank Tightness Test:	Not reported
Tank Corrosion Protection:	Interior Lining
Tank Manifold:	Not reported
Tank Release Detection:	Weekly Manual Gauging
Tank SFC Type:	Not reported
Pipe Material:	Not reported
Pipe Construction:	Single Wall Pipe
Pipe Primary Release Detection:	Safe Suction (No Leak Detection)
Pipe Second Release Detection:	Not reported
Pipe Corrosion Protection:	None
Pipe Pumping System:	Not reported
Responsible Unit:	NORTHWEST
Dispencer/Pump SFC Type:	Not reported

P76 **HONDA OF SEATTLE** **RCRA NonGen / NLR** **1000169483**
SSE **1015 OLIVE WAY** **FINDS** **WAD043020403**
1/8-1/4 **SEATTLE, WA 98101** **WA ICR**
0.200 mi.
1054 ft. **Site 2 of 2 in cluster P**

Relative:
Higher

Actual:
146 ft.

RCRA NonGen / NLR:

Date form received by agency:	01/13/2005
Facility name:	HONDA OF SEATTLE
Facility address:	1015 OLIVE WAY SEATTLE, WA 98101
EPA ID:	WAD043020403
Contact:	HONDA OF SEATTL HONDA OF SEATTL
Contact address:	1015 OLIVE WAY SEATTLE, WA 98101-1826
Contact country:	US
Contact telephone:	(000)000-0000
Contact email:	Not reported
EPA Region:	10

HONDA OF SEATTLE (Continued) **1000169483**

Land type: Private
Classification: Non-Generator
Description: Handler: Non-Generators do not presently generate hazardous waste

Owner/Operator Summary:
Owner/operator name: PAUL S
Owner/operator address: 1015 OLIVE WAY
SEATTLE, WA 98101
Owner/operator country: US
Owner/operator telephone: (206)382-8800
Legal status: Private
Owner/Operator Type: Operator
Owner/Op start date: 02/12/2000
Owner/Op end date: Not reported

Owner/operator name: BRAD M
Owner/operator address: 1015 OLIVE WAY
SEATTLE, WA 98101
Owner/operator country: US
Owner/operator telephone: (206)382-8800
Legal status: Private
Owner/Operator Type: Owner
Owner/Op start date: 05/02/1996
Owner/Op end date: Not reported

Owner/operator name: PAUL SVENKERUD
Owner/operator address: 1015 OLIVE WAY
SEATTLE, WA 98101
Owner/operator country: US
Owner/operator telephone: Not reported
Legal status: Private
Owner/Operator Type: Operator
Owner/Op start date: 02/12/2000
Owner/Op end date: Not reported

Owner/operator name: HONDA OF SEATTLE
Owner/operator address: 1015 OLIVE WAY
SEATTLE, WA 98101
Owner/operator country: US
Owner/operator telephone: Not reported
Legal status: Private
Owner/Operator Type: Owner
Owner/Op start date: 05/02/1996
Owner/Op end date: Not reported

Handler Activities Summary:
U.S. importer of hazardous waste: No
Mixed waste (haz. and radioactive): No
Recycler of hazardous waste: No
Transporter of hazardous waste: No
Treater, storer or disposer of HW: No
Underground injection activity: No
On-site burner exemption: No
Furnace exemption: No
Used oil fuel burner: No
Used oil processor: No

HONDA OF SEATTLE (Continued) **1000169483**

User oil refiner: No
Used oil fuel marketer to burner: No
Used oil Specification marketer: No
Used oil transfer facility: No
Used oil transporter: No

Historical Generators:
Date form received by agency: 12/31/2003
Site name: HONDA OF SEATTLE
Classification: Not a generator, verified

Date form received by agency: 12/31/1990
Site name: HONDA OF SEATTLE
Classification: Large Quantity Generator

Violation Status: No violations found

Evaluation Action Summary:
Evaluation date: 04/06/2001
Evaluation: COMPLIANCE EVALUATION INSPECTION ON-SITE
Area of violation: Not reported
Date achieved compliance: Not reported
Evaluation lead agency: State

FINDS:

Registry ID: 110001920459

Environmental Interest/Information System
Washington Facility / Site Identification System (WA-FSIS) provides a means to query and display data maintained by the Washington Department of Ecology. This system contains key information for each facility/site that is currently, or has been, of interest to the Air Quality, Dam Safety, Hazardous Waste, Toxics Cleanup, and Water Quality Programs.

RCRAInfo is a national information system that supports the Resource Conservation and Recovery Act (RCRA) program through the tracking of events and activities related to facilities that generate, transport, and treat, store, or dispose of hazardous waste. RCRAInfo allows RCRA program staff to track the notification, permit, compliance, and corrective action activities required under RCRA.

HAZARDOUS WASTE BIENNIAL REPORTER

ICR:
Date Ecology Received Report: 07/31/98
Contaminants Found at Site: Petroleum products
Media Contaminated: Soil
Waste Management: Tank
Region: North Western
Type of Report Ecology Received: Interim cleanup report
Site Register Issue: 98-13
County Code: 17
Contact: Not reported

HONDA OF SEATTLE (Continued) **1000169483**

Report Title: Not reported

Q77 **LENORA BUILDING** **RCRA NonGen / NLR** **1000658894**
WSW **2101 9TH AVE** **FINDS** **WAD988485512**
1/8-1/4 **SEATTLE, WA 98121**
0.202 mi.
1067 ft. **Site 1 of 2 in cluster Q**

Relative:
Lower

Actual:
85 ft.

RCRA NonGen / NLR:

Date form received by agency:	03/03/2003
Facility name:	LENORA BUILDING
Facility address:	2101 9TH AVE SEATTLE, WA 98121
EPA ID:	WAD988485512
Contact:	LENORA BUILDING LENORA BUILDING
Contact address:	2101 9TH AVE SEATTLE, WA 98121-2729
Contact country:	US
Contact telephone:	(000)000-0000
Contact email:	Not reported
EPA Region:	10
Land type:	Private
Classification:	Non-Generator
Description:	Handler: Non-Generators do not presently generate hazardous waste

Owner/Operator Summary:

Owner/operator name:	DAVID M
Owner/operator address:	2101 9TH AVE #211 SEATTLE, WA 98121
Owner/operator country:	US
Owner/operator telephone:	(206)341-9875
Legal status:	Private
Owner/Operator Type:	Operator
Owner/Op start date:	10/04/2002
Owner/Op end date:	Not reported

Owner/operator name:	LENORA BUILDING L
Owner/operator address:	2101 9TH AVE NO 211 SEATTLE, WA 98121
Owner/operator country:	US
Owner/operator telephone:	(206)341-9875
Legal status:	Private
Owner/Operator Type:	Owner
Owner/Op start date:	10/04/2002
Owner/Op end date:	Not reported

Handler Activities Summary:

U.S. importer of hazardous waste:	No
Mixed waste (haz. and radioactive):	No
Recycler of hazardous waste:	No
Transporter of hazardous waste:	No
Treater, storer or disposer of HW:	No
Underground injection activity:	No
On-site burner exemption:	No
Furnace exemption:	No
Used oil fuel burner:	No
Used oil processor:	No

LENORA BUILDING (Continued) **1000658894**

User oil refiner: No
Used oil fuel marketer to burner: No
Used oil Specification marketer: No
Used oil transfer facility: No
Used oil transporter: No

Hazardous Waste Summary:
Waste code: D001
Waste name: IGNITABLE HAZARDOUS WASTES ARE THOSE WASTES WHICH HAVE A FLASHPOINT OF LESS THAN 140 DEGREES FAHRENHEIT AS DETERMINED BY A PENSKY-MARTENS CLOSED CUP FLASH POINT TESTER. ANOTHER METHOD OF DETERMINING THE FLASH POINT OF A WASTE IS TO REVIEW THE MATERIAL SAFETY DATA SHEET, WHICH CAN BE OBTAINED FROM THE MANUFACTURER OR DISTRIBUTOR OF THE MATERIAL. LACQUER THINNER IS AN EXAMPLE OF A COMMONLY USED SOLVENT WHICH WOULD BE CONSIDERED AS IGNITABLE HAZARDOUS WASTE.

Waste code: D007
Waste name: CHROMIUM

Waste code: D008
Waste name: LEAD

Waste code: D035
Waste name: METHYL ETHYL KETONE

Waste code: F002
Waste name: THE FOLLOWING SPENT HALOGENATED SOLVENTS: TETRACHLOROETHYLENE, METHYLENE CHLORIDE, TRICHLOROETHYLENE, 1,1,1-TRICHLOROETHANE, CHLOROBENZENE, 1,1,2-TRICHLORO-1,2,2-TRIFLUOROETHANE, ORTHO-DICHLOROBENZENE, TRICHLOROFLUOROMETHANE, AND 1,1,2-TRICHLOROETHANE; ALL SPENT SOLVENT MIXTURES/BLENDS CONTAINING, BEFORE USE, A TOTAL OF TEN PERCENT OR MORE (BY VOLUME) OF ONE OR MORE OF THE ABOVE HALOGENATED SOLVENTS OR THOSE LISTED IN F001, F004, OR F005, AND STILL BOTTOMS FROM THE RECOVERY OF THESE SPENT SOLVENTS AND SPENT SOLVENT MIXTURES.

Waste code: F003
Waste name: THE FOLLOWING SPENT NON-HALOGENATED SOLVENTS: XYLENE, ACETONE, ETHYL ACETATE, ETHYL BENZENE, ETHYL ETHER, METHYL ISOBUTYL KETONE, N-BUTYL ALCOHOL, CYCLOHEXANONE, AND METHANOL; ALL SPENT SOLVENT MIXTURES/BLENDS CONTAINING, BEFORE USE, ONLY THE ABOVE SPENT NON-HALOGENATED SOLVENTS; AND ALL SPENT SOLVENT MIXTURES/BLENDS CONTAINING, BEFORE USE, ONE OR MORE OF THE ABOVE NON-HALOGENATED SOLVENTS, AND, A TOTAL OF TEN PERCENT OR MORE (BY VOLUME) OF ONE OR MORE OF THOSE SOLVENTS LISTED IN F001, F002, F004, AND F005, AND STILL BOTTOMS FROM THE RECOVERY OF THESE SPENT SOLVENTS AND SPENT SOLVENT MIXTURES.

Violation Status: No violations found

Evaluation Action Summary:
Evaluation date: 07/10/1996
Evaluation: COMPLIANCE ASSISTANCE VISIT
Area of violation: Not reported
Date achieved compliance: Not reported
Evaluation lead agency: State

LENORA BUILDING (Continued) **1000658894**

Evaluation date: 03/26/1996
Evaluation: COMPLIANCE ASSISTANCE VISIT
Area of violation: Not reported
Date achieved compliance: Not reported
Evaluation lead agency: State

FINDS:

Registry ID: 110005360368

Environmental Interest/Information System
Washington Facility / Site Identification System (WA-FSIS) provides a means to query and display data maintained by the Washington Department of Ecology. This system contains key information for each facility/site that is currently, or has been, of interest to the Air Quality, Dam Safety, Hazardous Waste, Toxics Cleanup, and Water Quality Programs.

RCRAInfo is a national information system that supports the Resource Conservation and Recovery Act (RCRA) program through the tracking of events and activities related to facilities that generate, transport, and treat, store, or dispose of hazardous waste. RCRAInfo allows RCRA program staff to track the notification, permit, compliance, and corrective action activities required under RCRA.

Q78 **LENORA BUILDING** **WA ALLSITES** **S105735388**
WSW **2101 9TH AVE** **WA CSCSL NFA** **N/A**
1/8-1/4 **SEATTLE, WA 98121** **WA VCP**
0.202 mi.
1067 ft. **Site 2 of 2 in cluster Q**

Relative:
Lower

Actual:
85 ft.

ALLSITES:
Facility Id: 91413494
Latitude: 47.61737
Longitude: -122.33716
Ecology Interest Type Code: HWG
Facility ID: 91413494
Facility Company: Lenora Building
Interaction: I
Interaction 1: HWG
Interaction 2: Hazardous Waste Generator
Ecology Program: HAZWASTE
Program Data: TURBOWASTE
Facility Alt.: Not reported
Program ID: WAD988485512
Date Interaction: 4/29/1991 0:00
Date Interaction 3: 12/31/1998 0:00

Facility ID: 91413494
Facility Company: Lenora Building
Interaction: I
Interaction 1: HWG
Interaction 2: Hazardous Waste Generator
Ecology Program: HAZWASTE
Program Data: TURBOWASTE
Facility Alt.: Not reported
Program ID: WAD988485512

LENORA BUILDING (Continued) **S105735388**

Date Interaction: 10/4/2002 0:00
Date Interaction 3: 12/31/2002 0:00

Facility ID: 91413494
Facility Company: Lenora Building
Interaction: I
Interaction 1: VOLCLNST
Interaction 2: Voluntary Cleanup Sites
Ecology Program: TOXICS
Program Data: ISIS
Facility Alt.: Lenora Building
Program ID: NW0987
Date Interaction: 10/22/2002 0:00
Date Interaction 3: 2/23/2003 0:00

Facility Id: 91413494
Latitude: 47.61737
Longitude: -122.33716
Ecology Interest Type Code: VOLCLNST
Facility ID: 91413494
Facility Company: Lenora Building
Interaction: I
Interaction 1: HWG
Interaction 2: Hazardous Waste Generator
Ecology Program: HAZWASTE
Program Data: TURBOWASTE
Facility Alt.: Not reported
Program ID: WAD988485512
Date Interaction: 4/29/1991 0:00
Date Interaction 3: 12/31/1998 0:00

Facility ID: 91413494
Facility Company: Lenora Building
Interaction: I
Interaction 1: HWG
Interaction 2: Hazardous Waste Generator
Ecology Program: HAZWASTE
Program Data: TURBOWASTE
Facility Alt.: Not reported
Program ID: WAD988485512
Date Interaction: 10/4/2002 0:00
Date Interaction 3: 12/31/2002 0:00

Facility ID: 91413494
Facility Company: Lenora Building
Interaction: I
Interaction 1: VOLCLNST
Interaction 2: Voluntary Cleanup Sites
Ecology Program: TOXICS
Program Data: ISIS
Facility Alt.: Lenora Building
Program ID: NW0987
Date Interaction: 10/22/2002 0:00
Date Interaction 3: 2/23/2003 0:00

LENORA BUILDING (Continued) **S105735388**

CSCSL NFA:

Facility/Site Id:	91413494
CS Id:	1802
NFA Date:	01/28/2003
Rank:	Not reported
VCP:	Yes
Latitude:	47.61737
Longitude:	-122.33716

VCP:

edr_fstat:	WA
edr_fzip:	98121
edr_fcnty:	KING
edr_zip:	Not reported
Facility ID:	91413494
VCP Status:	Not reported
VCP:	Yes
Ecology Status:	Not reported
NFA Type:	Not reported
Date NFA:	1/28/2003
Rank:	Not reported
Cleanup Siteid:	1802

R79 **818 STEWART ST CONSTRUCTION SITE** **WA CSCSL** **S108969442**
SSW **818 STEWART ST** **WA ALLSITES** **N/A**
1/8-1/4 **SEATTLE, WA 98101**
0.210 mi.
1107 ft. **Site 1 of 2 in cluster R**

Relative:
Lower

Actual:
117 ft.

CSCSL:

Facility ID:	8747213
Region:	Northwest
Lat/Long:	47.615104 / -122.335181
Brownfield Status:	Not reported
Rank Status:	N
Clean Up Siteid:	3096
Site Status:	Cleanup Started
PSI?:	Not reported
Contaminant Name:	Metals Priority Pollutants
Ground Water:	Not reported
Surface Water:	Not reported
Soil:	Confirmed Above Cleanup Level
Sediment:	Not reported
Air:	Not reported
Bedrock:	Not reported
Responsible Unit:	Northwest

Facility ID:	8747213
Region:	Northwest
Lat/Long:	47.615104 / -122.335181
Brownfield Status:	Not reported
Rank Status:	N
Clean Up Siteid:	3096
Site Status:	Cleanup Started
PSI?:	Not reported
Contaminant Name:	Petroleum Products-Unspecified
Ground Water:	Not reported

818 STEWART ST CONSTRUCTION SITE (Continued) **S108969442**

Surface Water: Not reported
Soil: Confirmed Above Cleanup Level
Sediment: Not reported
Air: Not reported
Bedrock: Not reported
Responsible Unit: Northwest

Facility ID: 8747213
Region: Northwest
Lat/Long: 47.615104 / -122.335181
Brownfield Status: Not reported
Rank Status: N
Clean Up Siteid: 3096
Site Status: Cleanup Started
PSI?: Not reported
Contaminant Name: Polynuclear Aromatic Hydrocarbons
Ground Water: Not reported
Surface Water: Not reported
Soil: Confirmed Above Cleanup Level
Sediment: Not reported
Air: Not reported
Bedrock: Not reported
Responsible Unit: Northwest

ALLSITES:
Facility Id: 8747213
Latitude: 47.615104
Longitude: -122.33518
Ecology Interest Type Code: SCS
Facility ID: 8747213
Facility Company: 818 Stewart St Construction Site
Interaction: I
Interaction 1: VOLCLNST
Interaction 2: Voluntary Cleanup Sites
Ecology Program: TOXICS
Program Data: ISIS
Facility Alt.: 818 Stewart St Construction Site
Program ID: NW1830
Date Interaction: 10/2/2007 0:00
Date Interaction 3: 11/28/2007 0:00

Facility ID: 8747213
Facility Company: 818 Stewart St Construction Site
Interaction: A
Interaction 1: SCS
Interaction 2: State Cleanup Site
Ecology Program: TOXICS
Program Data: ISIS
Facility Alt.: 818 Stewart St Construction Site
Program ID: Not reported
Date Interaction: 12/17/2007 0:00
Date Interaction 3: Not reported

Facility Id: 8747213
Latitude: 47.615104
Longitude: -122.33518

818 STEWART ST CONSTRUCTION SITE (Continued) **S108969442**

Ecology Interest Type Code:	VOLCLNST
Facility ID:	8747213
Facility Company:	818 Stewart St Construction Site
Interaction:	I
Interaction 1:	VOLCLNST
Interaction 2:	Voluntary Cleanup Sites
Ecology Program:	TOXICS
Program Data:	ISIS
Facility Alt.:	818 Stewart St Construction Site
Program ID:	NW1830
Date Interaction:	10/2/2007 0:00
Date Interaction 3:	11/28/2007 0:00

Facility ID:	8747213
Facility Company:	818 Stewart St Construction Site
Interaction:	A
Interaction 1:	SCS
Interaction 2:	State Cleanup Site
Ecology Program:	TOXICS
Program Data:	ISIS
Facility Alt.:	818 Stewart St Construction Site
Program ID:	Not reported
Date Interaction:	12/17/2007 0:00
Date Interaction 3:	Not reported

80
SW
1/8-1/4
0.217 mi.
1145 ft.

9TH AV & LENORA ST **WA ALLSITES** **S104971542**
2020 8TH AVE **WA CSCSL NFA** **N/A**
SEATTLE, WA 98121

Relative:
Lower

Actual:
95 ft.

ALLSITES:

Facility Id:	2456
Latitude:	47.61603
Longitude:	-122.33692
Ecology Interest Type Code:	IRAP
Facility ID:	2456
Facility Company:	9TH AV & LENORA ST SITE
Interaction:	I
Interaction 1:	IRAP
Interaction 2:	Independent Remedial Actn Prg
Ecology Program:	TOXICS
Program Data:	ISIS
Facility Alt.:	9TH AV & LENORA ST SITE
Program ID:	Not reported
Date Interaction:	3/3/1994 0:00
Date Interaction 3:	3/3/1994 0:00

Facility/Site Interaction T:	4503
Geographic Location Identifier (Alias Facid):	2456
Interaction (Aka Env Int) Type Code:	IRAP
Interaction (Aka Env Int) Description:	Independent Remedial Actn Prg
Interaction Status:	I
Federal Program Indentifier:	Not reported
Interaction Start Date:	03/03/1994
Interaction End Date:	03/03/1994
prgm_facil:	9TH AV & LENORA ST SITE

9TH AV & LENORA ST (Continued) **S104971542**

cur_sys_pr: TOXICS
cur_sys_nm: ISIS

CSCSL NFA:
Facility/Site Id: 2456
CS Id: 2938
NFA Date: 03/03/1994
Rank: Not reported
VCP: No
Latitude: 47.61603
Longitude: -122.33692

R81 **1918 EIGHTH OFFICE TOWER** **WA CSCSL** **S116348887**
SSW **1918 8TH AVE** **WA ALLSITES** **N/A**
1/8-1/4 **SEATTLE, WA 98101** **WA LUST**
0.219 mi.
1157 ft. **Site 2 of 2 in cluster R**

Relative:
Lower

Actual:
111 ft.

CSCSL:
Facility ID: 6625
Region: Northwest
Lat/Long: 47.615467283 / -122.33574608
Brownfield Status: Not reported
Rank Status: N
Clean Up Siteid: 12346
Site Status: Cleanup Started
PSI?: Not reported
Contaminant Name: Petroleum-Diesel
Ground Water: Confirmed Above Cleanup Level
Surface Water: Not reported
Soil: Not reported
Sediment: Not reported
Air: Not reported
Bedrock: Not reported
Responsible Unit: Northwest

Facility ID: 6625
Region: Northwest
Lat/Long: 47.615467283 / -122.33574608
Brownfield Status: Not reported
Rank Status: N
Clean Up Siteid: 12346
Site Status: Cleanup Started
PSI?: Not reported
Contaminant Name: Petroleum-Gasoline
Ground Water: Not reported
Surface Water: Not reported
Soil: Remediated-Below Cleanup Level
Sediment: Not reported
Air: Not reported
Bedrock: Not reported
Responsible Unit: Northwest

Facility ID: 6625
Region: Northwest
Lat/Long: 47.615467283 / -122.33574608

1918 EIGHTH OFFICE TOWER (Continued) **S116348887**

Brownfield Status: Not reported
Rank Status: N
Clean Up Siteid: 12346
Site Status: Cleanup Started
PSI?: Not reported
Contaminant Name: Petroleum-Other
Ground Water: Not reported
Surface Water: Not reported
Soil: Confirmed Above Cleanup Level
Sediment: Not reported
Air: Not reported
Bedrock: Not reported
Responsible Unit: Northwest

ALLSITES:
Facility Id: 6625
Latitude: 47.6154672
Longitude: -122.33574
Ecology Interest Type Code: INDPNDNT

Facility Id: 6625
Latitude: 47.6154672
Longitude: -122.33574
Ecology Interest Type Code: UST

Facility Id: 6625
Latitude: 47.6154672
Longitude: -122.33574
Ecology Interest Type Code: LUST

LUST:
Facility ID: 6625
Facility Status: Cleanup Started
Cleanup Site ID: 12346
Cleanup Unit Type: Upland
Process Type: Independent Action
Alternate Name: 1918 Eighth Office Tower
Release Status Date: 01/23/2008
Site Response Unit Code: Northwest
Lat/Long: 47.6154672 / -122.33574

S82 **UNITED FURNITURE REFINISHERS** **WA CSCSL** **S108021723**
NW **219 TERRY AVE N** **WA ALLSITES** **N/A**
1/8-1/4 **SEATTLE, WA 98109**
0.220 mi.
1159 ft. **Site 1 of 2 in cluster S**

Relative:
Lower

Actual:
80 ft.

CSCSL:
Facility ID: 16345761
Region: Northwest
Lat/Long: 47.6202 / -122.33726
Brownfield Status: Not reported
Rank Status: N
Clean Up Siteid: 2607
Site Status: Cleanup Started
PSI?: Not reported
Contaminant Name: Petroleum Products-Unspecified

UNITED FURNITURE REFINISHERS (Continued) **S108021723**

Ground Water: Suspected
Surface Water: Not reported
Soil: Confirmed Above Cleanup Level
Sediment: Not reported
Air: Not reported
Bedrock: Not reported
Responsible Unit: Northwest

ALLSITES:
Facility Id: 16345761
Latitude: 47.6202
Longitude: -122.33726
Ecology Interest Type Code: VOLCLNST
Facility ID: 16345761
Facility Company: United Furniture Refinishers
Interaction: I
Interaction 1: HWG
Interaction 2: Hazardous Waste Generator
Ecology Program: HAZWASTE
Program Data: TURBOWASTE
Facility Alt.: Not reported
Program ID: WAD980975718
Date Interaction: 1/19/1985 0:00
Date Interaction 3: 7/11/1986 0:00

Facility ID: 16345761
Facility Company: United Furniture Refinishers
Interaction: I
Interaction 1: VOLCLNST
Interaction 2: Voluntary Cleanup Sites
Ecology Program: TOXICS
Program Data: ISIS
Facility Alt.: United Furniture Refinishers
Program ID: NW1631
Date Interaction: 5/31/2006 0:00
Date Interaction 3: 2/23/2010 0:00

Facility Id: 16345761
Latitude: 47.6202
Longitude: -122.33726
Ecology Interest Type Code: HWG
Facility ID: 16345761
Facility Company: United Furniture Refinishers
Interaction: I
Interaction 1: HWG
Interaction 2: Hazardous Waste Generator
Ecology Program: HAZWASTE
Program Data: TURBOWASTE
Facility Alt.: Not reported
Program ID: WAD980975718
Date Interaction: 1/19/1985 0:00
Date Interaction 3: 7/11/1986 0:00

Facility ID: 16345761
Facility Company: United Furniture Refinishers
Interaction: I

UNITED FURNITURE REFINISHERS (Continued) **S108021723**

Interaction 1:	VOLCLNST
Interaction 2:	Voluntary Cleanup Sites
Ecology Program:	TOXICS
Program Data:	ISIS
Facility Alt.:	United Furniture Refinishers
Program ID:	NW1631
Date Interaction:	5/31/2006 0:00
Date Interaction 3:	2/23/2010 0:00

T83 **BMS INVESTMENT** **WA ICR** **S103505317**
West **964 DENNY WAY** **N/A**
1/8-1/4 **SEATTLE, WA 98109**
0.220 mi.
1161 ft. **Site 1 of 5 in cluster T**

Relative:
Lower

Actual:
70 ft.

ICR:

Date Ecology Received Report:	05/22/90
Contaminants Found at Site:	Petroleum products
Media Contaminated:	Soil
Waste Management:	Tank
Region:	North Western
Type of Report Ecology Received:	Interim cleanup report
Site Register Issue:	90-03
County Code:	17
Contact:	Not reported
Report Title:	Not reported

T84 **WESTERN VAN LINES INC** **WA CSCSL** **U000921339**
West **964 DENNY WAY** **WA HSL** **N/A**
1/8-1/4 **SEATTLE, WA 98109** **WA ALLSITES**
0.220 mi. **WA LUST**
1161 ft. **Site 2 of 5 in cluster T** **WA UST**

Relative:
Lower

Actual:
70 ft.

CSCSL:

Facility ID:	2436937
Region:	Northwest
Lat/Long:	47.618723349 / -122.33766069
Brownfield Status:	Not reported
Rank Status:	3
Clean Up Siteid:	7478
Site Status:	Cleanup Started
PSI?:	Not reported
Contaminant Name:	Petroleum-Gasoline
Ground Water:	Not reported
Surface Water:	Not reported
Soil:	Confirmed Above Cleanup Level
Sediment:	Not reported
Air:	Not reported
Bedrock:	Not reported
Responsible Unit:	Northwest

HSL:

edr_fstat:	WA
edr_fzip:	Not reported
edr_fcnty:	KING

WESTERN VAN LINES INC (Continued) **U000921339**

edr_zip: Not reported
Facility Type: Hazardous Sites List
Facility Status: Cleanup Started
FSID Number: 2436937
Rank: 3
Region: NW
EDR Link ID: 2436937

ALLSITES:
Facility Id: 2436937
Latitude: 47.6187233
Longitude: -122.33766
Ecology Interest Type Code: LUST
Facility ID: 2436937
Facility Company: WESTERN VAN LINES INC
Interaction: A
Interaction 1: LUST
Interaction 2: LUST Facility
Ecology Program: TOXICS
Program Data: ISIS
Facility Alt.: Not reported
Program ID: 5633
Date Interaction: 3/21/1990 0:00
Date Interaction 3: Not reported

Facility ID: 2436937
Facility Company: WESTERN VAN LINES INC
Interaction: A
Interaction 1: UST
Interaction 2: Underground Storage Tank
Ecology Program: TOXICS
Program Data: UST
Facility Alt.: Not reported
Program ID: 5633
Date Interaction: 3/20/2000 0:00
Date Interaction 3: Not reported

Facility Id: 2436937
Latitude: 47.6187233
Longitude: -122.33766
Ecology Interest Type Code: UST
Facility ID: 2436937
Facility Company: WESTERN VAN LINES INC
Interaction: A
Interaction 1: LUST
Interaction 2: LUST Facility
Ecology Program: TOXICS
Program Data: ISIS
Facility Alt.: Not reported
Program ID: 5633
Date Interaction: 3/21/1990 0:00
Date Interaction 3: Not reported

Facility ID: 2436937
Facility Company: WESTERN VAN LINES INC
Interaction: A

WESTERN VAN LINES INC (Continued) **U000921339**

Interaction 1:	UST
Interaction 2:	Underground Storage Tank
Ecology Program:	TOXICS
Program Data:	UST
Facility Alt.:	Not reported
Program ID:	5633
Date Interaction:	3/20/2000 0:00
Date Interaction 3:	Not reported

LUST:

Facility ID:	2436937
Facility Status:	Cleanup Started
Cleanup Site ID:	7478
Cleanup Unit Type:	Upland
Process Type:	Independent Action
Alternate Name:	BMS INVESTMENTS
Release Status Date:	06/01/1995
Site Response Unit Code:	Northwest
Lat/Long:	47.6187233 / -122.33766

UST:

Facility ID:	2436937
Site Id:	5633
UBI:	Not reported
Phone Number:	2066228800
Decimal Latitude:	47.61872335
Decimal Longitude:	-122.3376607
Tank Name:	1
Tag Number:	Not reported
Tank Status:	Removed
Tank Status Date:	08/06/1996
Tank Install Date:	00/31/1964
Tank Closure Date:	Not reported
Capacity Range:	111 TO 1,100 Gallons
Tank Permit Expiration Date:	Not reported
Tank Upgrade Date:	Not reported
Tank Spill Prevention:	Not reported
Tank Overfill Prevention:	Not reported
Tank Material:	Steel
Tank Construction:	Not reported
Tank Tightness Test:	Not reported
Tank Corrosion Protection:	Not reported
Tank Manifold:	Not reported
Tank Release Detection:	Not reported
Tank SFC Type:	Not reported
Pipe Material:	Steel
Pipe Construction:	Not reported
Pipe Primary Release Detection:	Not reported
Pipe Second Release Detection:	Not reported
Pipe Corrosion Protection:	Not reported
Pipe Pumping System:	Not reported
Responsible Unit:	NORTHWEST
Dispencer/Pump SFC Type:	Not reported

O85 **YALE ST PARKING GARAGE** **FINDS** **1007062957**
NNE **300 YALE AVE N** **WA CSCSL** **N/A**
1/8-1/4 **SEATTLE, WA 98109** **WA HSL**
0.220 mi. **WA ALLSITES**
1163 ft. **Site 3 of 4 in cluster O** **WA LUST**
WA UST

Relative:
Lower

Actual:
128 ft.

FINDS:

Registry ID: 110015395008

Environmental Interest/Information System
Washington Facility / Site Identification System (WA-FSIS) provides a means to query and display data maintained by the Washington Department of Ecology. This system contains key information for each facility/site that is currently, or has been, of interest to the Air Quality, Dam Safety, Hazardous Waste, Toxics Cleanup, and Water Quality Programs.

CSCSL:

Facility ID:	92673819
Region:	Northwest
Lat/Long:	47.62163983 / -122.330233
Brownfield Status:	Not reported
Rank Status:	3
Clean Up Siteid:	11077
Site Status:	Cleanup Started
PSI?:	Not reported
Contaminant Name:	Benzene
Ground Water:	Not reported
Surface Water:	Not reported
Soil:	Suspected
Sediment:	Not reported
Air:	Not reported
Bedrock:	Not reported
Responsible Unit:	Northwest

Facility ID:	92673819
Region:	Northwest
Lat/Long:	47.62163983 / -122.330233
Brownfield Status:	Not reported
Rank Status:	3
Clean Up Siteid:	11077
Site Status:	Cleanup Started
PSI?:	Not reported
Contaminant Name:	Petroleum-Diesel
Ground Water:	Not reported
Surface Water:	Not reported
Soil:	Confirmed Above Cleanup Level
Sediment:	Not reported
Air:	Not reported
Bedrock:	Not reported
Responsible Unit:	Northwest

Facility ID:	92673819
Region:	Northwest
Lat/Long:	47.62163983 / -122.330233
Brownfield Status:	Not reported

YALE ST PARKING GARAGE (Continued) **1007062957**

Rank Status: 3
Clean Up Siteid: 11077
Site Status: Cleanup Started
PSI?: Not reported
Contaminant Name: Petroleum-Gasoline
Ground Water: Not reported
Surface Water: Not reported
Soil: Confirmed Above Cleanup Level
Sediment: Not reported
Air: Not reported
Bedrock: Not reported
Responsible Unit: Northwest

Facility ID: 92673819
Region: Northwest
Lat/Long: 47.62163983 / -122.330233
Brownfield Status: Not reported
Rank Status: 3
Clean Up Siteid: 11077
Site Status: Cleanup Started
PSI?: Not reported
Contaminant Name: Petroleum-Other
Ground Water: Not reported
Surface Water: Not reported
Soil: Suspected
Sediment: Not reported
Air: Not reported
Bedrock: Not reported
Responsible Unit: Northwest

HSL:
edr_fstat: WA
edr_fzip: Not reported
edr_fcnty: KING
edr_zip: Not reported
Facility Type: Hazardous Sites List
Facility Status: Cleanup Started
FSID Number: 92673819
Rank: 3
Region: NW
EDR Link ID: 92673819

ALLSITES:
Facility Id: 92673819
Latitude: 47.6216398
Longitude: -122.33023
Ecology Interest Type Code: LUST
Facility ID: 92673819
Facility Company: YALE ST PARKING GARAGE
Interaction: A
Interaction 1: LUST
Interaction 2: LUST Facility
Ecology Program: TOXICS
Program Data: ISIS
Facility Alt.: Yale Ave N Parking Garage
Program ID: 200626

YALE ST PARKING GARAGE (Continued) **1007062957**

Date Interaction: 3/10/1993 0:00
Date Interaction 3: Not reported

Facility ID: 92673819
Facility Company: YALE ST PARKING GARAGE
Interaction: A
Interaction 1: UST
Interaction 2: Underground Storage Tank
Ecology Program: TOXICS
Program Data: UST
Facility Alt.: Not reported
Program ID: 200626
Date Interaction: 1/27/2000 0:00
Date Interaction 3: Not reported

Facility Id: 92673819
Latitude: 47.6216398
Longitude: -122.33023
Ecology Interest Type Code: UST
Facility ID: 92673819
Facility Company: YALE ST PARKING GARAGE
Interaction: A
Interaction 1: LUST
Interaction 2: LUST Facility
Ecology Program: TOXICS
Program Data: ISIS
Facility Alt.: Yale Ave N Parking Garage
Program ID: 200626
Date Interaction: 3/10/1993 0:00
Date Interaction 3: Not reported

Facility ID: 92673819
Facility Company: YALE ST PARKING GARAGE
Interaction: A
Interaction 1: UST
Interaction 2: Underground Storage Tank
Ecology Program: TOXICS
Program Data: UST
Facility Alt.: Not reported
Program ID: 200626
Date Interaction: 1/27/2000 0:00
Date Interaction 3: Not reported

LUST:
Facility ID: 92673819
Facility Status: Cleanup Started
Cleanup Site ID: 11077
Cleanup Unit Type: Upland
Process Type: Independent Action
Alternate Name: YALE AVE N PARKING GARAGE
Release Status Date: 03/10/1993
Site Response Unit Code: Northwest
Lat/Long: 47.6216398 / -122.33023

Facility ID: 92673819

YALE ST PARKING GARAGE (Continued) **1007062957**

Facility Status:	RCU
Cleanup Site ID:	11077
Cleanup Unit Type:	Upland
Process Type:	Independent Action
Alternate Name:	YALE AVE N PARKING GARAGE
Release Status Date:	05/21/1995
Site Response Unit Code:	Northwest
Lat/Long:	47.6216398 / -122.33023

UST:

Facility ID:	92673819
Site Id:	200626
UBI:	Not reported
Phone Number:	Not reported
Decimal Latitude:	47.62163983
Decimal Longitude:	-122.330233
Tank Name:	UNKNOWN
Tag Number:	Not reported
Tank Status:	Unknown
Tank Status Date:	Not reported
Tank Install Date:	Not reported
Tank Closure Date:	Not reported
Capacity Range:	Not reported
Tank Permit Expiration Date:	Not reported
Tank Upgrade Date:	Not reported
Tank Spill Prevention:	Not reported
Tank Overfill Prevention:	Not reported
Tank Material:	Not reported
Tank Construction:	Not reported
Tank Tightness Test:	Not reported
Tank Corrosion Protection:	Not reported
Tank Manifold:	Not reported
Tank Release Detection:	Not reported
Tank SFC Type:	Not reported
Pipe Material:	Not reported
Pipe Construction:	Not reported
Pipe Primary Release Detection:	Not reported
Pipe Second Release Detection:	Not reported
Pipe Corrosion Protection:	Not reported
Pipe Pumping System:	Not reported
Responsible Unit:	NORTHWEST
Dispencer/Pump SFC Type:	Not reported

O86 **YALE STREET PARKING LOT** **WA ICR** **S104488103**
NNE **310 YALE AVE.** **N/A**
1/8-1/4 **SEATTLE, WA 98109**
0.227 mi.
1198 ft. **Site 4 of 4 in cluster O**

Relative:
Lower

Actual:
125 ft.

ICR:

Date Ecology Received Report:	03/10/93
Contaminants Found at Site:	Petroleum products
Media Contaminated:	Soil
Waste Management:	Tank
Region:	North Western
Type of Report Ecology Received:	Interim cleanup report

YALE STREET PARKING LOT (Continued) **S104488103**

Site Register Issue: 92-51
County Code: 17
Contact: Not reported
Report Title: Not reported

T87 **KENNEY PROPERTY** **FINDS** **1007068174**
West **100 WESTLAKE AVE N** **WA CSCSL** **N/A**
1/8-1/4 **SEATTLE, WA 98109** **WA ALLSITES**
0.236 mi. **WA LUST**
1246 ft. **Site 3 of 5 in cluster T** **WA VCP**

Relative: Lower

Actual: 67 ft.

FINDS:

Registry ID: 110015447729

Environmental Interest/Information System
Washington Facility / Site Identification System (WA-FSIS) provides a means to query and display data maintained by the Washington Department of Ecology. This system contains key information for each facility/site that is currently, or has been, of interest to the Air Quality, Dam Safety, Hazardous Waste, Toxics Cleanup, and Water Quality Programs.

CSCSL:

Facility ID: 59168749
Region: Northwest
Lat/Long: 47.618761 / -122.338218
Brownfield Status: Not reported
Rank Status: N
Clean Up Siteid: 9831
Site Status: Cleanup Started
PSI?: Not reported
Contaminant Name: Benzene
Ground Water: Not reported
Surface Water: Not reported
Soil: Remediated-Below Cleanup Level
Sediment: Not reported
Air: Not reported
Bedrock: Not reported
Responsible Unit: Northwest

Facility ID: 59168749
Region: Northwest
Lat/Long: 47.618761 / -122.338218
Brownfield Status: Not reported
Rank Status: N
Clean Up Siteid: 9831
Site Status: Cleanup Started
PSI?: Not reported
Contaminant Name: Petroleum-Diesel
Ground Water: Not reported
Surface Water: Not reported
Soil: Remediated-Below Cleanup Level
Sediment: Not reported
Air: Not reported
Bedrock: Not reported

KENNEY PROPERTY (Continued) **1007068174**

Responsible Unit: Northwest

Facility ID: 59168749
Region: Northwest
Lat/Long: 47.618761 / -122.338218
Brownfield Status: Not reported
Rank Status: N
Clean Up Siteid: 9831
Site Status: Cleanup Started
PSI?: Not reported
Contaminant Name: Petroleum-Gasoline
Ground Water: Not reported
Surface Water: Not reported
Soil: Remediated-Below Cleanup Level
Sediment: Not reported
Air: Not reported
Bedrock: Not reported
Responsible Unit: Northwest

Facility ID: 59168749
Region: Northwest
Lat/Long: 47.618761 / -122.338218
Brownfield Status: Not reported
Rank Status: N
Clean Up Siteid: 9831
Site Status: Cleanup Started
PSI?: Not reported
Contaminant Name: Petroleum-Other
Ground Water: Not reported
Surface Water: Not reported
Soil: Remediated-Below Cleanup Level
Sediment: Not reported
Air: Not reported
Bedrock: Not reported
Responsible Unit: Northwest

ALLSITES:
Facility Id: 59168749
Latitude: 47.618761
Longitude: -122.33821
Ecology Interest Type Code: LUST
Facility ID: 59168749
Facility Company: KENNEY PROPERTY
Interaction: I
Interaction 1: LUST
Interaction 2: LUST Facility
Ecology Program: TOXICS
Program Data: ISIS
Facility Alt.: Not reported
Program ID: 200258
Date Interaction: 12/3/1992 0:00
Date Interaction 3: 9/27/2000 0:00

Facility ID: 59168749
Facility Company: KENNEY PROPERTY
Interaction: I
Interaction 1: VOLCLNST

KENNEY PROPERTY (Continued) **1007068174**

Interaction 2: Voluntary Cleanup Sites
Ecology Program: TOXICS
Program Data: ISIS
Facility Alt.: ROLLIN STREET FLATS
Program ID: NW2365
Date Interaction: 1/3/2011 0:00
Date Interaction 3: 6/17/2011 0:00

Facility ID: 59168749
Facility Company: KENNEY PROPERTY
Interaction: I
Interaction 1: UST
Interaction 2: Underground Storage Tank
Ecology Program: TOXICS
Program Data: UST
Facility Alt.: Not reported
Program ID: 200258
Date Interaction: 3/9/2000 0:00
Date Interaction 3: 3/9/2000 0:00

Facility Id: 59168749
Latitude: 47.618761
Longitude: -122.33821
Ecology Interest Type Code: UST
Facility ID: 59168749
Facility Company: KENNEY PROPERTY
Interaction: I
Interaction 1: LUST
Interaction 2: LUST Facility
Ecology Program: TOXICS
Program Data: ISIS
Facility Alt.: Not reported
Program ID: 200258
Date Interaction: 12/3/1992 0:00
Date Interaction 3: 9/27/2000 0:00

Facility ID: 59168749
Facility Company: KENNEY PROPERTY
Interaction: I
Interaction 1: VOLCLNST
Interaction 2: Voluntary Cleanup Sites
Ecology Program: TOXICS
Program Data: ISIS
Facility Alt.: ROLLIN STREET FLATS
Program ID: NW2365
Date Interaction: 1/3/2011 0:00
Date Interaction 3: 6/17/2011 0:00

Facility ID: 59168749
Facility Company: KENNEY PROPERTY
Interaction: I
Interaction 1: UST
Interaction 2: Underground Storage Tank
Ecology Program: TOXICS
Program Data: UST
Facility Alt.: Not reported

KENNEY PROPERTY (Continued) **1007068174**

Program ID: 200258
Date Interaction: 3/9/2000 0:00
Date Interaction 3: 3/9/2000 0:00

Facility Id: 59168749
Latitude: 47.618761
Longitude: -122.33821
Ecology Interest Type Code: VOLCLNST
Facility ID: 59168749
Facility Company: KENNEY PROPERTY
Interaction: I
Interaction 1: LUST
Interaction 2: LUST Facility
Ecology Program: TOXICS
Program Data: ISIS
Facility Alt.: Not reported
Program ID: 200258
Date Interaction: 12/3/1992 0:00
Date Interaction 3: 9/27/2000 0:00

Facility ID: 59168749
Facility Company: KENNEY PROPERTY
Interaction: I
Interaction 1: VOLCLNST
Interaction 2: Voluntary Cleanup Sites
Ecology Program: TOXICS
Program Data: ISIS
Facility Alt.: ROLLIN STREET FLATS
Program ID: NW2365
Date Interaction: 1/3/2011 0:00
Date Interaction 3: 6/17/2011 0:00

Facility ID: 59168749
Facility Company: KENNEY PROPERTY
Interaction: I
Interaction 1: UST
Interaction 2: Underground Storage Tank
Ecology Program: TOXICS
Program Data: UST
Facility Alt.: Not reported
Program ID: 200258
Date Interaction: 3/9/2000 0:00
Date Interaction 3: 3/9/2000 0:00

LUST:
Facility ID: 59168749
Facility Status: RCU
Cleanup Site ID: 9831
Cleanup Unit Type: Upland
Process Type: Voluntary Cleanup Program
Alternate Name: ROLLIN STREET FLATS
Release Status Date: 09/27/2000
Site Response Unit Code: Northwest
Lat/Long: 47.618761 / -122.33821

KENNEY PROPERTY (Continued) **1007068174**

Facility ID: 59168749
Facility Status: Cleanup Started
Cleanup Site ID: 9831
Cleanup Unit Type: Upland
Process Type: Voluntary Cleanup Program
Alternate Name: ROLLIN STREET FLATS
Release Status Date: 05/21/1995
Site Response Unit Code: Northwest
Lat/Long: 47.618761 / -122.33821

Facility ID: 59168749
Facility Status: NFA
Cleanup Site ID: 9831
Cleanup Unit Type: Upland
Process Type: Voluntary Cleanup Program
Alternate Name: ROLLIN STREET FLATS
Release Status Date: 06/17/2011
Site Response Unit Code: Northwest
Lat/Long: 47.618761 / -122.33821

VCP:
edr_fstat: WA
edr_fzip: 98109
edr_fcnty: KING
edr_zip: Not reported
Facility ID: 59168749
VCP Status: Yes
VCP: Not reported
Ecology Status: Not reported
NFA Type: Not reported
Date NFA: Not reported
Rank: N
Cleanup Siteid: 9831

edr_fstat: WA
edr_fzip: 98109
edr_fcnty: KING
edr_zip: Not reported
Facility ID: 59168749
VCP Status: Yes
VCP: Not reported
Ecology Status: Not reported
NFA Type: Not reported
Date NFA: Not reported
Rank: N
Cleanup Siteid: 9831

edr_fstat: WA
edr_fzip: 98109
edr_fcnty: KING
edr_zip: Not reported
Facility ID: 59168749
VCP Status: Yes
VCP: Not reported
Ecology Status: Not reported
NFA Type: Not reported
Date NFA: Not reported

KENNEY PROPERTY (Continued) **1007068174**

Rank: N
Cleanup Siteid: 9831

edr_fstat: WA
edr_fzip: 98109
edr_fcnty: KING
edr_zip: Not reported
Facility ID: 59168749
VCP Status: Yes
VCP: Not reported
Ecology Status: Not reported
NFA Type: Not reported
Date NFA: Not reported
Rank: N
Cleanup Siteid: 9831

T88 **UNOCAL #535** **WA ICR** **S103503264**
West **3600 WESTLAKE N.** **N/A**
1/8-1/4 **SEATTLE, WA 98109**
0.239 mi.
1263 ft. **Site 4 of 5 in cluster T**

Relative: **Lower**

Actual: **67 ft.**

ICR:
Date Ecology Received Report: / /
Contaminants Found at Site: Petroleum products
Media Contaminated: Groundwater, Soil
Waste Management: Tank
Region: North Western
Type of Report Ecology Received: Interim cleanup report
Site Register Issue: 95-12
County Code: 17
Contact: Not reported
Report Title: Not reported

T89 **GM WESTLAKE BUICK DEALERSHIP** **WA ALLSITES** **S104484715**
West **101 WESTLAKE N** **WA CSCSL NFA** **N/A**
1/8-1/4 **SEATTLE, WA 98109** **WA ICR**
0.239 mi.
1263 ft. **Site 5 of 5 in cluster T**

Relative: **Lower**

Actual: **67 ft.**

ALLSITES:
Facility Id: 82656848
Latitude: 47.61907
Longitude: -122.33966
Ecology Interest Type Code: UST
Facility ID: 82656848
Facility Company: GM Westlake Buick Dealership
Interaction: I
Interaction 1: HWG
Interaction 2: Hazardous Waste Generator
Ecology Program: HAZWASTE
Program Data: TURBOWASTE
Facility Alt.: Not reported
Program ID: WAD980979223
Date Interaction: 8/29/1985 0:00
Date Interaction 3: 12/31/1994 0:00

GM WESTLAKE BUICK DEALERSHIP (Continued) **S104484715**

Facility ID:	82656848
Facility Company:	GM Westlake Buick Dealership
Interaction:	I
Interaction 1:	LUST
Interaction 2:	LUST Facility
Ecology Program:	TOXICS
Program Data:	ISIS
Facility Alt.:	Not reported
Program ID:	102346
Date Interaction:	7/13/1990 0:00
Date Interaction 3:	7/25/1996 0:00

Facility ID:	82656848
Facility Company:	GM Westlake Buick Dealership
Interaction:	A
Interaction 1:	UST
Interaction 2:	Underground Storage Tank
Ecology Program:	TOXICS
Program Data:	UST
Facility Alt.:	Not reported
Program ID:	102346
Date Interaction:	6/16/1994 0:00
Date Interaction 3:	Not reported

Facility Id:	82656848
Latitude:	47.61907
Longitude:	-122.33966
Ecology Interest Type Code:	HWG
Facility ID:	82656848
Facility Company:	GM Westlake Buick Dealership
Interaction:	I
Interaction 1:	HWG
Interaction 2:	Hazardous Waste Generator
Ecology Program:	HAZWASTE
Program Data:	TURBOWASTE
Facility Alt.:	Not reported
Program ID:	WAD980979223
Date Interaction:	8/29/1985 0:00
Date Interaction 3:	12/31/1994 0:00

Facility ID:	82656848
Facility Company:	GM Westlake Buick Dealership
Interaction:	I
Interaction 1:	LUST
Interaction 2:	LUST Facility
Ecology Program:	TOXICS
Program Data:	ISIS
Facility Alt.:	Not reported
Program ID:	102346
Date Interaction:	7/13/1990 0:00
Date Interaction 3:	7/25/1996 0:00

Facility ID:	82656848
Facility Company:	GM Westlake Buick Dealership
Interaction:	A
Interaction 1:	UST

GM WESTLAKE BUICK DEALERSHIP (Continued) **S104484715**

Interaction 2: Underground Storage Tank
Ecology Program: TOXICS
Program Data: UST
Facility Alt.: Not reported
Program ID: 102346
Date Interaction: 6/16/1994 0:00
Date Interaction 3: Not reported

Facility Id: 82656848
Latitude: 47.61907
Longitude: -122.33966
Ecology Interest Type Code: LUST
Facility ID: 82656848
Facility Company: GM Westlake Buick Dealership
Interaction: I
Interaction 1: HWG
Interaction 2: Hazardous Waste Generator
Ecology Program: HAZWASTE
Program Data: TURBOWASTE
Facility Alt.: Not reported
Program ID: WAD980979223
Date Interaction: 8/29/1985 0:00
Date Interaction 3: 12/31/1994 0:00

Facility ID: 82656848
Facility Company: GM Westlake Buick Dealership
Interaction: I
Interaction 1: LUST
Interaction 2: LUST Facility
Ecology Program: TOXICS
Program Data: ISIS
Facility Alt.: Not reported
Program ID: 102346
Date Interaction: 7/13/1990 0:00
Date Interaction 3: 7/25/1996 0:00

Facility ID: 82656848
Facility Company: GM Westlake Buick Dealership
Interaction: A
Interaction 1: UST
Interaction 2: Underground Storage Tank
Ecology Program: TOXICS
Program Data: UST
Facility Alt.: Not reported
Program ID: 102346
Date Interaction: 6/16/1994 0:00
Date Interaction 3: Not reported

CSCSL NFA:
Facility/Site Id: 82656848
CS Id: 10654
NFA Date: 10/03/2011
Rank: Not reported
VCP: No
Latitude: 47.61907

GM WESTLAKE BUICK DEALERSHIP (Continued) **S104484715**

Longitude: -122.33966

ICR:

Date Ecology Received Report:	10/06/93
Contaminants Found at Site:	Petroleum products
Media Contaminated:	Soil
Waste Management:	Tank
Region:	North Western
Type of Report Ecology Received:	Interim cleanup report
Site Register Issue:	93-13
County Code:	17
Contact:	Not reported
Report Title:	Not reported

Date Ecology Received Report:	01/30/94
Contaminants Found at Site:	Petroleum products
Media Contaminated:	Soil
Waste Management:	Tank
Region:	North Western
Type of Report Ecology Received:	Interim cleanup report
Site Register Issue:	93-35
County Code:	17
Contact:	Not reported
Report Title:	Not reported

Date Ecology Received Report:	08/02/95
Contaminants Found at Site:	Petroleum products
Media Contaminated:	Groundwater
Waste Management:	Tank
Region:	North Western
Type of Report Ecology Received:	Interim cleanup report
Site Register Issue:	94-07
County Code:	17
Contact:	Not reported
Report Title:	Not reported

Date Ecology Received Report:	/ /
Contaminants Found at Site:	Petroleum products
Media Contaminated:	Groundwater, Soil
Waste Management:	Tank
Region:	North Western
Type of Report Ecology Received:	Interim cleanup report
Site Register Issue:	95-10
County Code:	17
Contact:	Not reported
Report Title:	Not reported

---

90 ESE 1/8-1/4 0.240 mi. 1268 ft.

PETERSON PROPERTY APARTMENTS **WA ICR** **S104487213**
304 E. OLIVE PLACE **N/A**
SEATTLE, WA 98122

Relative: Higher

Actual: 198 ft.

ICR:

Date Ecology Received Report:	09/28/94
Contaminants Found at Site:	Petroleum products
Media Contaminated:	Soil

PETERSON PROPERTY APARTMENTS (Continued) **S104487213**

Waste Management:	Tank
Region:	North Western
Type of Report Ecology Received:	Final cleanup report
Site Register Issue:	93-35
County Code:	17
Contact:	Not reported
Report Title:	Not reported

U91 **DIAMOND PARKING SERVICES** **FINDS** **1007072076**
South **809 OLIVE WAY** **WA UST** **N/A**
1/8-1/4 **SEATTLE, WA 98101**
0.241 mi.
1275 ft. **Site 1 of 3 in cluster U**

Relative:
Higher

Actual:
136 ft.

FINDS:

Registry ID: 110015486972

Environmental Interest/Information System
Washington Facility / Site Identification System (WA-FSIS) provides a means to query and display data maintained by the Washington Department of Ecology. This system contains key information for each facility/site that is currently, or has been, of interest to the Air Quality, Dam Safety, Hazardous Waste, Toxics Cleanup, and Water Quality Programs.

UST:

Facility ID:	35612846
Site Id:	619321
UBI:	Not reported
Phone Number:	Not reported
Decimal Latitude:	47.614083
Decimal Longitude:	-122.333849
Tank Name:	1
Tag Number:	Not reported
Tank Status:	Removed
Tank Status Date:	01/29/2007
Tank Install Date:	Not reported
Tank Closure Date:	01/29/2007
Capacity Range:	111 TO 1,100 Gallons
Tank Permit Expiration Date:	Not reported
Tank Upgrade Date:	Not reported
Tank Spill Prevention:	Not reported
Tank Overfill Prevention:	Not reported
Tank Material:	Not reported
Tank Construction:	Not reported
Tank Tightness Test:	Not reported
Tank Corrosion Protection:	Not reported
Tank Manifold:	Not reported
Tank Release Detection:	Not reported
Tank SFC Type:	Not reported
Pipe Material:	Not reported
Pipe Construction:	Not reported
Pipe Primary Release Detection:	Not reported
Pipe Second Release Detection:	Not reported

DIAMOND PARKING SERVICES (Continued) **1007072076**

Pipe Corrosion Protection: Not reported
Pipe Pumping System: Not reported
Responsible Unit: NORTHWEST
Dispencer/Pump SFC Type: Not reported

U92 **WASHINGTON HANOVER CO** **RCRA NonGen / NLR** **1014402180**
South **809 OLIVE WAY** **WAH000034158**
1/8-1/4 **SEATTLE, WA 98101**
0.241 mi.
1275 ft. **Site 2 of 3 in cluster U**

Relative:
Higher

Actual:
136 ft.

RCRA NonGen / NLR:
Date form received by agency: 03/23/2010
Facility name: WASHINGTON HANOVER CO
Facility address: 809 OLIVE WAY
SEATTLE, WA 98101
EPA ID: WAH000034158
Mailing address: 5847 SAN FELIPE STE 3600
HOUSTON, TX 77057
Contact: HANOVER COMPANY HANOVER COMPANY
Contact address: 5847 SAN FELIPE STE 3600
HOUSTON, TX 77057
Contact country: US
Contact telephone: (000)000-0000
Contact email: Not reported
EPA Region: 10
Classification: Non-Generator
Description: Handler: Non-Generators do not presently generate hazardous waste

Owner/Operator Summary:
Owner/operator name: HANOVER COMPANY H
Owner/operator address: 5847 SAN FELIPE STE 3600
HOUSTON, TX 77057
Owner/operator country: US
Owner/operator telephone: (713)267-2100
Legal status: Private
Owner/Operator Type: Owner
Owner/Op start date: 10/26/2005
Owner/Op end date: Not reported

Owner/operator name: HANOVER COMPANY H
Owner/operator address: 5847 SAN FELIPE STE 3600
HOUSTON, TX 77057
Owner/operator country: US
Owner/operator telephone: (713)267-2100
Legal status: Private
Owner/Operator Type: Operator
Owner/Op start date: 10/26/2005
Owner/Op end date: Not reported

Handler Activities Summary:
U.S. importer of hazardous waste: No
Mixed waste (haz. and radioactive): No
Recycler of hazardous waste: No
Transporter of hazardous waste: No
Treater, storer or disposer of HW: No
Underground injection activity: No

WASHINGTON HANOVER CO (Continued) **1014402180**

On-site burner exemption:	No
Furnace exemption:	No
Used oil fuel burner:	No
Used oil processor:	No
User oil refiner:	No
Used oil fuel marketer to burner:	No
Used oil Specification marketer:	No
Used oil transfer facility:	No
Used oil transporter:	No

Historical Generators:

Date form received by agency:	03/23/2010
Site name:	WASHINGTON HANOVER CO
Classification:	Small Quantity Generator

Hazardous Waste Summary:

Waste code:	D018
Waste name:	BENZENE

Violation Status: No violations found

U93 **WASHINGTON HANOVER CO** **WA ALLSITES** **S105430748**
South **809 OLIVE WAY** **WA CSCSL NFA** **N/A**
1/8-1/4 **SEATTLE, WA 98101** **WA MANIFEST**
0.241 mi. **WA VCP**
1275 ft. **Site 3 of 3 in cluster U**

Relative:
Higher

Actual:
136 ft.

ALLSITES:

Facility Id:	35612846
Latitude:	47.614083
Longitude:	-122.33384
Ecology Interest Type Code:	VOLCLNST
Facility ID:	35612846
Facility Company:	DIAMOND PARKING SERVICES
Interaction:	I
Interaction 1:	VOLCLNST
Interaction 2:	Voluntary Cleanup Sites
Ecology Program:	TOXICS
Program Data:	ISIS
Facility Alt.:	DIAMOND PARKING SERVICES
Program ID:	NW1524
Date Interaction:	11/30/2005 0:00
Date Interaction 3:	3/17/2009 0:00

Facility ID:	35612846
Facility Company:	DIAMOND PARKING SERVICES
Interaction:	I
Interaction 1:	HWG
Interaction 2:	Hazardous Waste Generator
Ecology Program:	HAZWASTE
Program Data:	TURBOWASTE
Facility Alt.:	DIAMOND PARKING SERVICES
Program ID:	WAH000034158
Date Interaction:	1/6/2009 0:00
Date Interaction 3:	12/31/2009 0:00

Facility ID:	35612846
Facility Company:	DIAMOND PARKING SERVICES

WASHINGTON HANOVER CO (Continued) **S105430748**

Interaction: I
Interaction 1: VOLCLNST
Interaction 2: Voluntary Cleanup Sites
Ecology Program: TOXICS
Program Data: ISIS
Facility Alt.: DIAMOND PARKING SERVICES
Program ID: NW2101
Date Interaction: 3/10/2009 0:00
Date Interaction 3: 3/17/2009 0:00

Facility ID: 35612846
Facility Company: DIAMOND PARKING SERVICES
Interaction: I
Interaction 1: UST
Interaction 2: Underground Storage Tank
Ecology Program: TOXICS
Program Data: UST
Facility Alt.: Not reported
Program ID: 619321
Date Interaction: 1/29/2007 0:00
Date Interaction 3: 1/29/2007 0:00

Facility Id: 35612846
Latitude: 47.614083
Longitude: -122.33384
Ecology Interest Type Code: UST
Facility ID: 35612846
Facility Company: DIAMOND PARKING SERVICES
Interaction: I
Interaction 1: VOLCLNST
Interaction 2: Voluntary Cleanup Sites
Ecology Program: TOXICS
Program Data: ISIS
Facility Alt.: DIAMOND PARKING SERVICES
Program ID: NW1524
Date Interaction: 11/30/2005 0:00
Date Interaction 3: 3/17/2009 0:00

Facility ID: 35612846
Facility Company: DIAMOND PARKING SERVICES
Interaction: I
Interaction 1: HWG
Interaction 2: Hazardous Waste Generator
Ecology Program: HAZWASTE
Program Data: TURBOWASTE
Facility Alt.: DIAMOND PARKING SERVICES
Program ID: WAH000034158
Date Interaction: 1/6/2009 0:00
Date Interaction 3: 12/31/2009 0:00

Facility ID: 35612846
Facility Company: DIAMOND PARKING SERVICES
Interaction: I
Interaction 1: VOLCLNST
Interaction 2: Voluntary Cleanup Sites
Ecology Program: TOXICS

WASHINGTON HANOVER CO (Continued) **S105430748**

Program Data: ISIS
Facility Alt.: DIAMOND PARKING SERVICES
Program ID: NW2101
Date Interaction: 3/10/2009 0:00
Date Interaction 3: 3/17/2009 0:00

Facility ID: 35612846
Facility Company: DIAMOND PARKING SERVICES
Interaction: I
Interaction 1: UST
Interaction 2: Underground Storage Tank
Ecology Program: TOXICS
Program Data: UST
Facility Alt.: Not reported
Program ID: 619321
Date Interaction: 1/29/2007 0:00
Date Interaction 3: 1/29/2007 0:00

Facility Id: 35612846
Latitude: 47.614083
Longitude: -122.33384
Ecology Interest Type Code: HWG
Facility ID: 35612846
Facility Company: DIAMOND PARKING SERVICES
Interaction: I
Interaction 1: VOLCLNST
Interaction 2: Voluntary Cleanup Sites
Ecology Program: TOXICS
Program Data: ISIS
Facility Alt.: DIAMOND PARKING SERVICES
Program ID: NW1524
Date Interaction: 11/30/2005 0:00
Date Interaction 3: 3/17/2009 0:00

Facility ID: 35612846
Facility Company: DIAMOND PARKING SERVICES
Interaction: I
Interaction 1: HWG
Interaction 2: Hazardous Waste Generator
Ecology Program: HAZWASTE
Program Data: TURBOWASTE
Facility Alt.: DIAMOND PARKING SERVICES
Program ID: WAH000034158
Date Interaction: 1/6/2009 0:00
Date Interaction 3: 12/31/2009 0:00

Facility ID: 35612846
Facility Company: DIAMOND PARKING SERVICES
Interaction: I
Interaction 1: VOLCLNST
Interaction 2: Voluntary Cleanup Sites
Ecology Program: TOXICS
Program Data: ISIS
Facility Alt.: DIAMOND PARKING SERVICES
Program ID: NW2101
Date Interaction: 3/10/2009 0:00

WASHINGTON HANOVER CO (Continued) **S105430748**

Date Interaction 3: 3/17/2009 0:00

Facility ID: 35612846
Facility Company: DIAMOND PARKING SERVICES
Interaction: I
Interaction 1: UST
Interaction 2: Underground Storage Tank
Ecology Program: TOXICS
Program Data: UST
Facility Alt.: Not reported
Program ID: 619321
Date Interaction: 1/29/2007 0:00
Date Interaction 3: 1/29/2007 0:00

CSCSL NFA:
Facility/Site Id: 35612846
CS Id: 2780
NFA Date: 03/17/2009
Rank: Not reported
VCP: Yes
Latitude: 47.614083
Longitude: -122.333849

WA MANIFEST:
Facility Site ID Number: 35612846
SWC Desc: Not reported
FWC Desc: Not reported
Form Comm: Not reported
Data Year: 2009
Permit by Rule: False
Treatment by Generator: False
Mixed radioactive waste: False
Importer of hazardous waste: False
Immediate recycler: False
Treatment/Storage/Disposal/Recycling Facility: False
Generator of dangerous fuel waste: False
Generator marketing to burner: False
"Other marketers (i.e., blender, distributor, etc.)": False
Utility boiler burner: False
Industry boiler burner: False
Industrial Furnace: False
Smelter defferal: False
Universal waste - batteries - generate: False
Universal waste - thermostats - generate: False
Universal waste - mercury - generate: False
Universal waste - lamps - generate: False
Universal waste - batteries - accumulate: False
Universal waste - thermostats - accumulate: False
Universal waste - mercury - accumulate: False
Universal waste - lamps - accumulate: False
Destination Facility for Universal Waste: False
Off-specification used oil burner - utility boiler: False
Off-specification used oil burner - industrial boiler: False
Off-specification used oil burner - industrial furnace: False
EPA ID: WAH000034158

WASHINGTON HANOVER CO (Continued) **S105430748**

Facility Address 2:	Not reported
TAX REG NBR:	602577981
NAICS CD:	236115
BUSINESS TYPE:	Construction
MAIL NAME:	Hanover Company
MAIL ADDR LINE1:	5847 San Felipe Ste 3600
MAIL CITY,ST,ZIP:	Houston, TX 77057
MAIL COUNTRY:	UNITED STATES
LEGAL ORG NAME:	Hanover Company
LEGAL ORG TYPE:	Private
LEGAL ADDR LINE1:	5847 San Felipe Ste 3600
LEGAL CITY,ST,ZIP:	Houston, TX 77057
LEGAL COUNTRY:	UNITED STATES
LEGAL PHONE NBR:	(713)267-2100
LEGAL EFFECTIVE DATE:	10/26/2005
LAND ORG NAME:	Hanover Company
LAND ORG TYPE:	Private
LAND PERSON NAME:	Not reported
LAND ADDR LINE1:	5847 San Felipe Ste 3600
LAND CITY,ST,ZIP:	Houston, TX 77057
LAND COUNTRY:	UNITED STATES
LAND PHONE NBR:	(713)267-2100
OPERATOR ORG NAME:	Hanover Company
OPERATOR ORG TYPE:	Private
OPERATOR ADDR LINE1:	5847 San Felipe Ste 3600
OPERATOR CITY,ST,ZIP:	Houston, TX 77057
OPERATOR COUNTRY:	UNITED STATES
OPERATOR PHONE NBR:	(713)267-2100
OPERATOR EFFECTIVE DATE:	10/26/2005
SITE CONTACT NAME:	Jeff Johnson
SITE CONTACT ADDR LINE1:	1621 114th Ave SE Ste 132
SITE CONTACT ZIP:	Bellevue, WA 98004
SITE CONTACT COUNTRY:	UNITED STATES
SITE CONTACT PHONE NBR:	(206)652-4700
SITE CONTACT EMAIL:	jjohnson@hanoverco.com
FORM CONTACT NAME:	Jeff Johnson
FORM CONTACT ADDR LINE1:	1621 114th Ave SE Ste 132
FORM CONTACT CITY,ST,ZIP:	Bellevue, WA 98004
FORM CONTACT COUNTRY:	UNITED STATES
FORM CONTACT PHONE NBR:	(206)652-4700
FORM CONTACT EMAIL:	jjohnson@hanoverco.com
GEN STATUS CD:	MQG
MONTHLY GENERATION:	False
BATCH GENERATION:	True
ONE TIME GENERATION:	False
TRANSPORTS OWN WASTE:	False
TRANSPORTS OTHRS WASTE:	False
RECYCLER ONSITE:	False
TRANSFER FACILITY:	False
OTHER EXEMPTION:	Not reported
UW BATTERY GEN:	False
USED OIL TRANSPORTER:	False
USED OIL TRANSFER FACLTY:	False
USED OIL PROCESSOR:	False
USED OIL REREFINER:	False
USED OIL FUEL MRKTR DIRECTS SHPMNTS:	False
USED OIL FUEL MRKTR MEETS SPECS:	False

WASHINGTON HANOVER CO (Continued) **S105430748**

VCP:
- edr_fstat: WA
- edr_fzip: 98101
- edr_fcnty: KING
- edr_zip: Not reported
- Facility ID: 35612846
- VCP Status: Not reported
- VCP: Yes
- Ecology Status: Not reported
- NFA Type: Not reported
- Date NFA: 3/17/2009
- Rank: Not reported
- Cleanup Siteid: 2780

V94 **TROY LAUNDRY SEATTLE** **RCRA NonGen / NLR** **1000421922**
NNW **311 FAIRVIEW AVE N** **WAD980979884**
1/8-1/4 **SEATTLE, WA 98109**
0.245 mi.
1292 ft. **Site 1 of 2 in cluster V**

Relative:
Lower

Actual:
89 ft.

RCRA NonGen / NLR:
- Date form received by agency: 08/13/1985
- Facility name: TROY LAUNDRY SEATTLE
- Facility address: 311 FAIRVIEW AVE N
  SEATTLE, WA 98109
- EPA ID: WAD980979884
- Mailing address: PO BOX 70
  SEATTLE, WA 98111-0070
- Contact: SEATTLE TIMES C SEATTLE TIMES C
- Contact address: PO BOX 70
  SEATTLE, WA 98111-0070
- Contact country: US
- Contact telephone: (000)000-0000
- Contact email: Not reported
- EPA Region: 10
- Classification: Non-Generator
- Description: Handler: Non-Generators do not presently generate hazardous waste

Owner/Operator Summary:
- Owner/operator name: SEATTLE TIMES C S
- Owner/operator address: 311 FAIRVIEW AVE N
  SEATTLE, WA 98109
- Owner/operator country: US
- Owner/operator telephone: (000)000-0000
- Legal status: Private
- Owner/Operator Type: Owner
- Owner/Op start date: 05/02/1996
- Owner/Op end date: Not reported

Handler Activities Summary:
- U.S. importer of hazardous waste: No
- Mixed waste (haz. and radioactive): No
- Recycler of hazardous waste: No
- Transporter of hazardous waste: No
- Treater, storer or disposer of HW: No
- Underground injection activity: No

TROY LAUNDRY SEATTLE (Continued) **1000421922**

On-site burner exemption:	No
Furnace exemption:	No
Used oil fuel burner:	No
Used oil processor:	No
User oil refiner:	No
Used oil fuel marketer to burner:	No
Used oil Specification marketer:	No
Used oil transfer facility:	No
Used oil transporter:	No

Violation Status: No violations found

V95 **TROY LAUNDRY** **WA CSCSL** **U003028116**
NNW **311 FAIRVIEW AVE N** **WA ALLSITES** **N/A**
1/8-1/4 **SEATTLE, WA 98109** **WA LUST**
0.245 mi. **WA UST**
1292 ft. **Site 2 of 2 in cluster V**

Relative:
Lower

Actual:
89 ft.

CSCSL:

Facility ID:	19135499
Region:	Northwest
Lat/Long:	47.621449392 / -122.3351533
Brownfield Status:	Not reported
Rank Status:	N
Clean Up Siteid:	11690
Site Status:	Cleanup Started
PSI?:	Not reported
Contaminant Name:	Other Halogenated Organics
Ground Water:	Confirmed Above Cleanup Level
Surface Water:	Not reported
Soil:	Confirmed Above Cleanup Level
Sediment:	Not reported
Air:	Not reported
Bedrock:	Not reported
Responsible Unit:	Northwest

Facility ID:	19135499
Region:	Northwest
Lat/Long:	47.621449392 / -122.3351533
Brownfield Status:	Not reported
Rank Status:	N
Clean Up Siteid:	11690
Site Status:	Cleanup Started
PSI?:	Not reported
Contaminant Name:	Petroleum-Diesel
Ground Water:	Confirmed Above Cleanup Level
Surface Water:	Not reported
Soil:	Confirmed Above Cleanup Level
Sediment:	Not reported
Air:	Not reported
Bedrock:	Not reported
Responsible Unit:	Northwest

Facility ID:	19135499
Region:	Northwest
Lat/Long:	47.621449392 / -122.3351533
Brownfield Status:	Not reported
Rank Status:	N
Clean Up Siteid:	11690

TROY LAUNDRY (Continued) **U003028116**

Site Status: Cleanup Started
PSI?: Not reported
Contaminant Name: Petroleum-Gasoline
Ground Water: Not reported
Surface Water: Not reported
Soil: Confirmed Above Cleanup Level
Sediment: Not reported
Air: Not reported
Bedrock: Not reported
Responsible Unit: Northwest

Facility ID: 19135499
Region: Northwest
Lat/Long: 47.621449392 / -122.3351533
Brownfield Status: Not reported
Rank Status: N
Clean Up Siteid: 11690
Site Status: Cleanup Started
PSI?: Not reported
Contaminant Name: Petroleum-Other
Ground Water: Confirmed Above Cleanup Level
Surface Water: Not reported
Soil: Confirmed Above Cleanup Level
Sediment: Not reported
Air: Not reported
Bedrock: Not reported
Responsible Unit: Northwest

ALLSITES:
Facility Id: 19135499
Latitude: 47.6214493
Longitude: -122.33515
Ecology Interest Type Code: HWG
Facility ID: 19135499
Facility Company: TROY LAUNDRY SEATTLE
Interaction: I
Interaction 1: HWG
Interaction 2: Hazardous Waste Generator
Ecology Program: HAZWASTE
Program Data: TURBOWASTE
Facility Alt.: Not reported
Program ID: WAD980979884
Date Interaction: 8/13/1985 0:00
Date Interaction 3: 12/31/1993 0:00

Facility ID: 19135499
Facility Company: TROY LAUNDRY SEATTLE
Interaction: A
Interaction 1: INDPNDNT
Interaction 2: Independent Cleanup
Ecology Program: TOXICS
Program Data: ISIS
Facility Alt.: TROY LAUNDRY SEATTLE
Program ID: ERTS 625321
Date Interaction: 1/14/2011 0:00
Date Interaction 3: Not reported

TROY LAUNDRY (Continued) **U003028116**

Facility ID: 19135499
Facility Company: TROY LAUNDRY SEATTLE
Interaction: A
Interaction 1: LUST
Interaction 2: LUST Facility
Ecology Program: TOXICS
Program Data: ISIS
Facility Alt.: TROY LAUNDRY SEATTLE
Program ID: 7351
Date Interaction: 1/14/2011 0:00
Date Interaction 3: Not reported

Facility ID: 19135499
Facility Company: TROY LAUNDRY SEATTLE
Interaction: I
Interaction 1: UST
Interaction 2: Underground Storage Tank
Ecology Program: TOXICS
Program Data: UST
Facility Alt.: Not reported
Program ID: 7351
Date Interaction: 2/29/2000 0:00
Date Interaction 3: 5/3/2000 0:00

Facility Id: 19135499
Latitude: 47.6214493
Longitude: -122.33515
Ecology Interest Type Code: INDPNDNT
Facility ID: 19135499
Facility Company: TROY LAUNDRY SEATTLE
Interaction: I
Interaction 1: HWG
Interaction 2: Hazardous Waste Generator
Ecology Program: HAZWASTE
Program Data: TURBOWASTE
Facility Alt.: Not reported
Program ID: WAD980979884
Date Interaction: 8/13/1985 0:00
Date Interaction 3: 12/31/1993 0:00

Facility ID: 19135499
Facility Company: TROY LAUNDRY SEATTLE
Interaction: A
Interaction 1: INDPNDNT
Interaction 2: Independent Cleanup
Ecology Program: TOXICS
Program Data: ISIS
Facility Alt.: TROY LAUNDRY SEATTLE
Program ID: ERTS 625321
Date Interaction: 1/14/2011 0:00
Date Interaction 3: Not reported

Facility ID: 19135499
Facility Company: TROY LAUNDRY SEATTLE
Interaction: A
Interaction 1: LUST

TROY LAUNDRY (Continued) **U003028116**

Interaction 2: LUST Facility
Ecology Program: TOXICS
Program Data: ISIS
Facility Alt.: TROY LAUNDRY SEATTLE
Program ID: 7351
Date Interaction: 1/14/2011 0:00
Date Interaction 3: Not reported

Facility ID: 19135499
Facility Company: TROY LAUNDRY SEATTLE
Interaction: I
Interaction 1: UST
Interaction 2: Underground Storage Tank
Ecology Program: TOXICS
Program Data: UST
Facility Alt.: Not reported
Program ID: 7351
Date Interaction: 2/29/2000 0:00
Date Interaction 3: 5/3/2000 0:00

Facility Id: 19135499
Latitude: 47.6214493
Longitude: -122.33515
Ecology Interest Type Code: UST
Facility ID: 19135499
Facility Company: TROY LAUNDRY SEATTLE
Interaction: I
Interaction 1: HWG
Interaction 2: Hazardous Waste Generator
Ecology Program: HAZWASTE
Program Data: TURBOWASTE
Facility Alt.: Not reported
Program ID: WAD980979884
Date Interaction: 8/13/1985 0:00
Date Interaction 3: 12/31/1993 0:00

Facility ID: 19135499
Facility Company: TROY LAUNDRY SEATTLE
Interaction: A
Interaction 1: INDPNDNT
Interaction 2: Independent Cleanup
Ecology Program: TOXICS
Program Data: ISIS
Facility Alt.: TROY LAUNDRY SEATTLE
Program ID: ERTS 625321
Date Interaction: 1/14/2011 0:00
Date Interaction 3: Not reported

Facility ID: 19135499
Facility Company: TROY LAUNDRY SEATTLE
Interaction: A
Interaction 1: LUST
Interaction 2: LUST Facility
Ecology Program: TOXICS
Program Data: ISIS
Facility Alt.: TROY LAUNDRY SEATTLE

TROY LAUNDRY (Continued) **U003028116**

Program ID: 7351
Date Interaction: 1/14/2011 0:00
Date Interaction 3: Not reported

Facility ID: 19135499
Facility Company: TROY LAUNDRY SEATTLE
Interaction: I
Interaction 1: UST
Interaction 2: Underground Storage Tank
Ecology Program: TOXICS
Program Data: UST
Facility Alt.: Not reported
Program ID: 7351
Date Interaction: 2/29/2000 0:00
Date Interaction 3: 5/3/2000 0:00

Facility Id: 19135499
Latitude: 47.6214493
Longitude: -122.33515
Ecology Interest Type Code: LUST
Facility ID: 19135499
Facility Company: TROY LAUNDRY SEATTLE
Interaction: I
Interaction 1: HWG
Interaction 2: Hazardous Waste Generator
Ecology Program: HAZWASTE
Program Data: TURBOWASTE
Facility Alt.: Not reported
Program ID: WAD980979884
Date Interaction: 8/13/1985 0:00
Date Interaction 3: 12/31/1993 0:00

Facility ID: 19135499
Facility Company: TROY LAUNDRY SEATTLE
Interaction: A
Interaction 1: INDPNDNT
Interaction 2: Independent Cleanup
Ecology Program: TOXICS
Program Data: ISIS
Facility Alt.: TROY LAUNDRY SEATTLE
Program ID: ERTS 625321
Date Interaction: 1/14/2011 0:00
Date Interaction 3: Not reported

Facility ID: 19135499
Facility Company: TROY LAUNDRY SEATTLE
Interaction: A
Interaction 1: LUST
Interaction 2: LUST Facility
Ecology Program: TOXICS
Program Data: ISIS
Facility Alt.: TROY LAUNDRY SEATTLE
Program ID: 7351
Date Interaction: 1/14/2011 0:00
Date Interaction 3: Not reported

TROY LAUNDRY (Continued) **U003028116**

Facility ID:	19135499
Facility Company:	TROY LAUNDRY SEATTLE
Interaction:	I
Interaction 1:	UST
Interaction 2:	Underground Storage Tank
Ecology Program:	TOXICS
Program Data:	UST
Facility Alt.:	Not reported
Program ID:	7351
Date Interaction:	2/29/2000 0:00
Date Interaction 3:	5/3/2000 0:00

LUST:

Facility ID:	19135499
Facility Status:	Cleanup Started
Cleanup Site ID:	11690
Cleanup Unit Type:	Upland
Process Type:	Ecology-supervised or conducted
Alternate Name:	TROY LAUNDRY SEATTLE
Release Status Date:	01/12/2011
Site Response Unit Code:	Northwest
Lat/Long:	47.6214493 / -122.33515

UST:

Facility ID:	19135499
Site Id:	7351
UBI:	Not reported
Phone Number:	2064648215
Decimal Latitude:	47.62144939
Decimal Longitude:	-122.3351533
Tank Name:	1
Tag Number:	Not reported
Tank Status:	Closed in Place
Tank Status Date:	08/06/1996
Tank Install Date:	00/31/1964
Tank Closure Date:	Not reported
Capacity Range:	Not reported
Tank Permit Expiration Date:	Not reported
Tank Upgrade Date:	Not reported
Tank Spill Prevention:	Not reported
Tank Overfill Prevention:	Not reported
Tank Material:	Steel
Tank Construction:	Not reported
Tank Tightness Test:	Not reported
Tank Corrosion Protection:	Not reported
Tank Manifold:	Not reported
Tank Release Detection:	Not reported
Tank SFC Type:	Not reported
Pipe Material:	Not reported
Pipe Construction:	Not reported
Pipe Primary Release Detection:	Not reported
Pipe Second Release Detection:	Not reported
Pipe Corrosion Protection:	Not reported
Pipe Pumping System:	Not reported

TROY LAUNDRY (Continued) **U003028116**

Responsible Unit:	NORTHWEST
Dispencer/Pump SFC Type:	Not reported

Tank Name:	2-SOLVENT
Tag Number:	Not reported
Tank Status:	Removed
Tank Status Date:	Not reported
Tank Install Date:	Not reported
Tank Closure Date:	01/14/2011
Capacity Range:	5,000 to 9,999 Gallons
Tank Permit Expiration Date:	Not reported
Tank Upgrade Date:	Not reported
Tank Spill Prevention:	Not reported
Tank Overfill Prevention:	Not reported
Tank Material:	Not reported
Tank Construction:	Not reported
Tank Tightness Test:	Not reported
Tank Corrosion Protection:	Not reported
Tank Manifold:	Not reported
Tank Release Detection:	Not reported
Tank SFC Type:	Not reported
Pipe Material:	Not reported
Pipe Construction:	Not reported
Pipe Primary Release Detection:	Not reported
Pipe Second Release Detection:	Not reported
Pipe Corrosion Protection:	Not reported
Pipe Pumping System:	Not reported
Responsible Unit:	NORTHWEST
Dispencer/Pump SFC Type:	Not reported

Tank Name:	3-SOLVENT
Tag Number:	Not reported
Tank Status:	Removed
Tank Status Date:	07/23/2014
Tank Install Date:	Not reported
Tank Closure Date:	02/26/2014
Capacity Range:	111 TO 1,100 Gallons
Tank Permit Expiration Date:	Not reported
Tank Upgrade Date:	Not reported
Tank Spill Prevention:	Not reported
Tank Overfill Prevention:	Not reported
Tank Material:	Not reported
Tank Construction:	Not reported
Tank Tightness Test:	Not reported
Tank Corrosion Protection:	Not reported
Tank Manifold:	Not reported
Tank Release Detection:	Not reported
Tank SFC Type:	Not reported
Pipe Material:	Not reported
Pipe Construction:	Not reported
Pipe Primary Release Detection:	Not reported
Pipe Second Release Detection:	Not reported
Pipe Corrosion Protection:	Not reported
Pipe Pumping System:	Not reported
Responsible Unit:	NORTHWEST

TROY LAUNDRY (Continued) **U003028116**

Dispencer/Pump SFC Type: Not reported

Tank Name: 4-SOLVENT
Tag Number: Not reported
Tank Status: Removed
Tank Status Date: 07/23/2014
Tank Install Date: Not reported
Tank Closure Date: 02/26/2014
Capacity Range: Not reported
Tank Permit Expiration Date: Not reported
Tank Upgrade Date: Not reported
Tank Spill Prevention: Not reported
Tank Overfill Prevention: Not reported
Tank Material: Not reported
Tank Construction: Not reported
Tank Tightness Test: Not reported
Tank Corrosion Protection: Not reported
Tank Manifold: Not reported
Tank Release Detection: Not reported
Tank SFC Type: Not reported
Pipe Material: Not reported
Pipe Construction: Not reported
Pipe Primary Release Detection: Not reported
Pipe Second Release Detection: Not reported
Pipe Corrosion Protection: Not reported
Pipe Pumping System: Not reported
Responsible Unit: NORTHWEST
Dispencer/Pump SFC Type: Not reported

Tank Name: 5-SOLVENT
Tag Number: Not reported
Tank Status: Removed
Tank Status Date: 07/23/2014
Tank Install Date: Not reported
Tank Closure Date: 02/26/2014
Capacity Range: Not reported
Tank Permit Expiration Date: Not reported
Tank Upgrade Date: Not reported
Tank Spill Prevention: Not reported
Tank Overfill Prevention: Not reported
Tank Material: Not reported
Tank Construction: Not reported
Tank Tightness Test: Not reported
Tank Corrosion Protection: Not reported
Tank Manifold: Not reported
Tank Release Detection: Not reported
Tank SFC Type: Not reported
Pipe Material: Not reported
Pipe Construction: Not reported
Pipe Primary Release Detection: Not reported
Pipe Second Release Detection: Not reported
Pipe Corrosion Protection: Not reported
Pipe Pumping System: Not reported
Responsible Unit: NORTHWEST
Dispencer/Pump SFC Type: Not reported

W96 **STEWART COURT APARTMENTS** **WA UST** **U003800965**
SSW **1835 EIGHTH AVE** **N/A**
1/8-1/4 **SEATTLE, WA 98101**
0.245 mi.
1296 ft. **Site 1 of 2 in cluster W**

Relative:
Lower

Actual:
125 ft.

UST:

Facility ID:	68676891
Site Id:	582668
UBI:	Not reported
Phone Number:	2066230506
Decimal Latitude:	47.614416
Decimal Longitude:	-122.334471
Tank Name:	2
Tag Number:	Not reported
Tank Status:	Removed
Tank Status Date:	09/14/2001
Tank Install Date:	00/01/1900
Tank Closure Date:	Not reported
Capacity Range:	1,101 to 2,000 Gallons
Tank Permit Expiration Date:	Not reported
Tank Upgrade Date:	Not reported
Tank Spill Prevention:	Not reported
Tank Overfill Prevention:	Not reported
Tank Material:	Not reported
Tank Construction:	Not reported
Tank Tightness Test:	Not reported
Tank Corrosion Protection:	Not reported
Tank Manifold:	Not reported
Tank Release Detection:	Not reported
Tank SFC Type:	Not reported
Pipe Material:	Not reported
Pipe Construction:	Not reported
Pipe Primary Release Detection:	Not reported
Pipe Second Release Detection:	Not reported
Pipe Corrosion Protection:	Not reported
Pipe Pumping System:	Not reported
Responsible Unit:	NORTHWEST
Dispencer/Pump SFC Type:	Not reported

Tank Name:	3
Tag Number:	Not reported
Tank Status:	Removed
Tank Status Date:	09/14/2001
Tank Install Date:	00/01/1900
Tank Closure Date:	Not reported
Capacity Range:	1,101 to 2,000 Gallons
Tank Permit Expiration Date:	Not reported
Tank Upgrade Date:	Not reported
Tank Spill Prevention:	Not reported
Tank Overfill Prevention:	Not reported
Tank Material:	Not reported
Tank Construction:	Not reported
Tank Tightness Test:	Not reported
Tank Corrosion Protection:	Not reported
Tank Manifold:	Not reported
Tank Release Detection:	Not reported

STEWART COURT APARTMENTS (Continued) **U003800965**

Tank SFC Type:	Not reported
Pipe Material:	Not reported
Pipe Construction:	Not reported
Pipe Primary Release Detection:	Not reported
Pipe Second Release Detection:	Not reported
Pipe Corrosion Protection:	Not reported
Pipe Pumping System:	Not reported
Responsible Unit:	NORTHWEST
Dispencer/Pump SFC Type:	Not reported

Tank Name:	4
Tag Number:	Not reported
Tank Status:	Exempt
Tank Status Date:	09/18/2001
Tank Install Date:	00/01/1964
Tank Closure Date:	Not reported
Capacity Range:	Not reported
Tank Permit Expiration Date:	Not reported
Tank Upgrade Date:	Not reported
Tank Spill Prevention:	Not reported
Tank Overfill Prevention:	Not reported
Tank Material:	Not reported
Tank Construction:	Not reported
Tank Tightness Test:	Not reported
Tank Corrosion Protection:	Not reported
Tank Manifold:	Not reported
Tank Release Detection:	Not reported
Tank SFC Type:	Not reported
Pipe Material:	Not reported
Pipe Construction:	Not reported
Pipe Primary Release Detection:	Not reported
Pipe Second Release Detection:	Not reported
Pipe Corrosion Protection:	Not reported
Pipe Pumping System:	Not reported
Responsible Unit:	NORTHWEST
Dispencer/Pump SFC Type:	Not reported

Tank Name:	5
Tag Number:	Not reported
Tank Status:	Removed
Tank Status Date:	09/14/2001
Tank Install Date:	00/01/1900
Tank Closure Date:	Not reported
Capacity Range:	1,101 to 2,000 Gallons
Tank Permit Expiration Date:	Not reported
Tank Upgrade Date:	Not reported
Tank Spill Prevention:	Not reported
Tank Overfill Prevention:	Not reported
Tank Material:	Not reported
Tank Construction:	Not reported
Tank Tightness Test:	Not reported
Tank Corrosion Protection:	Not reported
Tank Manifold:	Not reported
Tank Release Detection:	Not reported
Tank SFC Type:	Not reported

STEWART COURT APARTMENTS (Continued) **U003800965**

Pipe Material:	Not reported
Pipe Construction:	Not reported
Pipe Primary Release Detection:	Not reported
Pipe Second Release Detection:	Not reported
Pipe Corrosion Protection:	Not reported
Pipe Pumping System:	Not reported
Responsible Unit:	NORTHWEST
Dispencer/Pump SFC Type:	Not reported

W97 **STEWART COURT APARTMENTS** **WA CSCSL** **S105152429**
SSW **1835 8TH AVE** **WA ALLSITES** **N/A**
1/8-1/4 **SEATTLE, WA 98121** **WA LUST**
0.245 mi. **WA SPILLS**
1296 ft. **Site 2 of 2 in cluster W** **WA INST CONTROL**

Relative:
Lower

Actual:
125 ft.

CSCSL:

Facility ID:	68676891
Region:	Northwest
Lat/Long:	47.614416 / -122.334471
Brownfield Status:	Not reported
Rank Status:	N
Clean Up Siteid:	6514
Site Status:	Cleanup Started
PSI?:	Not reported
Contaminant Name:	Metals Priority Pollutants
Ground Water:	Not reported
Surface Water:	Not reported
Soil:	Confirmed Above Cleanup Level
Sediment:	Not reported
Air:	Not reported
Bedrock:	Not reported
Responsible Unit:	Northwest

Facility ID:	68676891
Region:	Northwest
Lat/Long:	47.614416 / -122.334471
Brownfield Status:	Not reported
Rank Status:	N
Clean Up Siteid:	6514
Site Status:	Cleanup Started
PSI?:	Not reported
Contaminant Name:	Petroleum-Other
Ground Water:	Not reported
Surface Water:	Not reported
Soil:	Confirmed Above Cleanup Level
Sediment:	Not reported
Air:	Not reported
Bedrock:	Not reported
Responsible Unit:	Northwest

ALLSITES:

Facility Id:	68676891
Latitude:	47.614416
Longitude:	-122.33447
Ecology Interest Type Code:	UST
Facility ID:	68676891
Facility Company:	Stewart Court Apartments

STEWART COURT APARTMENTS (Continued) **S105152429**

Interaction: I
Interaction 1: LUST
Interaction 2: LUST Facility
Ecology Program: TOXICS
Program Data: ISIS
Facility Alt.: Not reported
Program ID: 582668
Date Interaction: 4/18/2001 0:00
Date Interaction 3: 7/30/2001 0:00

Facility ID: 68676891
Facility Company: Stewart Court Apartments
Interaction: I
Interaction 1: VOLCLNST
Interaction 2: Voluntary Cleanup Sites
Ecology Program: TOXICS
Program Data: ISIS
Facility Alt.: Stewart Court Apartments
Program ID: NW0738
Date Interaction: 7/31/2001 0:00
Date Interaction 3: 6/27/2003 0:00

Facility ID: 68676891
Facility Company: Stewart Court Apartments
Interaction: I
Interaction 1: UST
Interaction 2: Underground Storage Tank
Ecology Program: TOXICS
Program Data: UST
Facility Alt.: Not reported
Program ID: Not reported
Date Interaction: 1/1/1900 0:00
Date Interaction 3: 6/1/2001 0:00

Facility Id: 68676891
Latitude: 47.614416
Longitude: -122.33447
Ecology Interest Type Code: VOLCLNST
Facility ID: 68676891
Facility Company: Stewart Court Apartments
Interaction: I
Interaction 1: LUST
Interaction 2: LUST Facility
Ecology Program: TOXICS
Program Data: ISIS
Facility Alt.: Not reported
Program ID: 582668
Date Interaction: 4/18/2001 0:00
Date Interaction 3: 7/30/2001 0:00

Facility ID: 68676891
Facility Company: Stewart Court Apartments
Interaction: I
Interaction 1: VOLCLNST
Interaction 2: Voluntary Cleanup Sites
Ecology Program: TOXICS

STEWART COURT APARTMENTS (Continued) **S105152429**

Program Data: ISIS
Facility Alt.: Stewart Court Apartments
Program ID: NW0738
Date Interaction: 7/31/2001 0:00
Date Interaction 3: 6/27/2003 0:00

Facility ID: 68676891
Facility Company: Stewart Court Apartments
Interaction: I
Interaction 1: UST
Interaction 2: Underground Storage Tank
Ecology Program: TOXICS
Program Data: UST
Facility Alt.: Not reported
Program ID: Not reported
Date Interaction: 1/1/1900 0:00
Date Interaction 3: 6/1/2001 0:00

Facility Id: 68676891
Latitude: 47.614416
Longitude: -122.33447
Ecology Interest Type Code: LUST
Facility ID: 68676891
Facility Company: Stewart Court Apartments
Interaction: I
Interaction 1: LUST
Interaction 2: LUST Facility
Ecology Program: TOXICS
Program Data: ISIS
Facility Alt.: Not reported
Program ID: 582668
Date Interaction: 4/18/2001 0:00
Date Interaction 3: 7/30/2001 0:00

Facility ID: 68676891
Facility Company: Stewart Court Apartments
Interaction: I
Interaction 1: VOLCLNST
Interaction 2: Voluntary Cleanup Sites
Ecology Program: TOXICS
Program Data: ISIS
Facility Alt.: Stewart Court Apartments
Program ID: NW0738
Date Interaction: 7/31/2001 0:00
Date Interaction 3: 6/27/2003 0:00

Facility ID: 68676891
Facility Company: Stewart Court Apartments
Interaction: I
Interaction 1: UST
Interaction 2: Underground Storage Tank
Ecology Program: TOXICS
Program Data: UST
Facility Alt.: Not reported
Program ID: Not reported
Date Interaction: 1/1/1900 0:00

STEWART COURT APARTMENTS (Continued) **S105152429**

Date Interaction 3: 6/1/2001 0:00

LUST:

Facility ID:	68676891
Facility Status:	Cleanup Started
Cleanup Site ID:	6514
Cleanup Unit Type:	Upland
Process Type:	Independent Action
Alternate Name:	STEWART COURT APARTMENTS (FRMR GAS SVC STN)
Release Status Date:	06/01/2001
Site Response Unit Code:	Northwest
Lat/Long:	47.614416 / -122.33447

Facility ID:	68676891
Facility Status:	RCU
Cleanup Site ID:	6514
Cleanup Unit Type:	Upland
Process Type:	Independent Action
Alternate Name:	STEWART COURT APARTMENTS (FRMR GAS SVC STN)
Release Status Date:	07/30/2001
Site Response Unit Code:	Northwest
Lat/Long:	47.614416 / -122.33447

Facility ID:	68676891
Facility Status:	Cleanup Started
Cleanup Site ID:	6514
Cleanup Unit Type:	Upland
Process Type:	Independent Action
Alternate Name:	STEWART COURT APARTMENTS (FRMR GAS SVC STN)
Release Status Date:	06/28/2011
Site Response Unit Code:	Northwest
Lat/Long:	47.614416 / -122.33447

SPILLS:

Facility ID:	517498
Medium:	Not reported
Material Desc:	PETROLEUM - GASOLINE
Material Qty:	150
Material Units:	GALLON
Date Received:	04/18/2001
Contact Name:	Not reported
Incident Date:	Not reported

INST CONTROL:

Facility Site ID:	68676891
Latitude:	47.614416
Longitude:	-122.334471
Instrument Type:	Environmental Covenant
Document Type:	Recording # 20030617002532 Date: Jun 17 2003
County Filing # For Individual IC Doc:	20030617002532
Filing Date Of Individual IC Doc:	06/17/2003
Anchorage Restrictions:	No
Drinking Water Restrictions:	No
Education Programs:	No
Financial Assurance:	No

STEWART COURT APARTMENTS (Continued) **S105152429**

Finfish Harvesting Restrictions:	No
Groundwater Restriction:	No
Maintenance Requirements:	Yes
No Dredge Zone:	No
No Wake Zone:	No
Property Use Restriction:	Yes
Restrictive Signage:	No
Shell Fish Harvesting Restrictions:	No
Soil Restriction:	No
Surface Water Restriction:	No
Swimming Restriction:	No
Vessel Draft Restriction:	No
CS ID:	6514
Shoreline Stabilization Structure:	N
Wave Attenuation Structure:	N
Fencing or Other Permanent Access Barriers:	N
Simple Soil CAP:	N
Engineered CAP:	N
Engineered Bottom Barriers:	N
Immobilization by Stabilization, Solidification, or Encapsulation:	N
Ground Water Extraction and Gradient Control:	N
Vertical Ground Water Barrier:	N
Impermeable Surface:	Y
Restrict Land Use:	Y
Restrict All Ground Water Use:	Y
Prohibit Domestic Ground Water Well Installation:	N
Prohibit All Soil Disturbance:	Y
Access Barrier:	N

S98 **202 WESTLAKE OFFICE BUILDING** **WA CSCSL** **U004187824**
WNW **202 WESTLAKE AVE N** **WA ALLSITES** **N/A**
1/4-1/2 **SEATTLE, WA 98109** **WA LUST**
0.256 mi. **WA UST**
1352 ft. **Site 2 of 2 in cluster S** **WA VCP**

Relative:
Lower

Actual:
64 ft.

CSCSL:

Facility ID:	19323
Region:	Northwest
Lat/Long:	47.620380889 / -122.338071
Brownfield Status:	Not reported
Rank Status:	N
Clean Up Siteid:	11731
Site Status:	Cleanup Started
PSI?:	Not reported
Contaminant Name:	Petroleum-Gasoline
Ground Water:	Not reported
Surface Water:	Not reported
Soil:	Confirmed Above Cleanup Level
Sediment:	Not reported
Air:	Not reported
Bedrock:	Not reported
Responsible Unit:	Northwest

ALLSITES:

Facility Id:	19323
Latitude:	47.6203808
Longitude:	-122.33807

202 WESTLAKE OFFICE BUILDING (Continued) **U004187824**

Ecology Interest Type Code: UST
Facility ID: 19323
Facility Company: 202 Westlake Office Building
Interaction: I
Interaction 1: VOLCLNST
Interaction 2: Voluntary Cleanup Sites
Ecology Program: TOXICS
Program Data: ISIS
Facility Alt.: 202 Westlake Office Building
Program ID: NW2559
Date Interaction: 11/30/2011 0:00
Date Interaction 3: 8/20/2012 0:00

Facility ID: 19323
Facility Company: 202 Westlake Office Building
Interaction: A
Interaction 1: LUST
Interaction 2: LUST Facility
Ecology Program: TOXICS
Program Data: ISIS
Facility Alt.: 202 Westlake Office Building
Program ID: 619834
Date Interaction: 12/8/2011 0:00
Date Interaction 3: Not reported

Facility ID: 19323
Facility Company: 202 Westlake Office Building
Interaction: I
Interaction 1: UST
Interaction 2: Underground Storage Tank
Ecology Program: TOXICS
Program Data: UST
Facility Alt.: 202 Westlake Office Building
Program ID: 619834
Date Interaction: 12/8/2011 0:00
Date Interaction 3: 12/8/2011 0:00

Facility Id: 19323
Latitude: 47.6203808
Longitude: -122.33807
Ecology Interest Type Code: VOLCLNST
Facility ID: 19323
Facility Company: 202 Westlake Office Building
Interaction: I
Interaction 1: VOLCLNST
Interaction 2: Voluntary Cleanup Sites
Ecology Program: TOXICS
Program Data: ISIS
Facility Alt.: 202 Westlake Office Building
Program ID: NW2559
Date Interaction: 11/30/2011 0:00
Date Interaction 3: 8/20/2012 0:00

Facility ID: 19323
Facility Company: 202 Westlake Office Building
Interaction: A

202 WESTLAKE OFFICE BUILDING (Continued) **U004187824**

Interaction 1: LUST
Interaction 2: LUST Facility
Ecology Program: TOXICS
Program Data: ISIS
Facility Alt.: 202 Westlake Office Building
Program ID: 619834
Date Interaction: 12/8/2011 0:00
Date Interaction 3: Not reported

Facility ID: 19323
Facility Company: 202 Westlake Office Building
Interaction: I
Interaction 1: UST
Interaction 2: Underground Storage Tank
Ecology Program: TOXICS
Program Data: UST
Facility Alt.: 202 Westlake Office Building
Program ID: 619834
Date Interaction: 12/8/2011 0:00
Date Interaction 3: 12/8/2011 0:00

Facility Id: 19323
Latitude: 47.6203808
Longitude: -122.33807
Ecology Interest Type Code: LUST
Facility ID: 19323
Facility Company: 202 Westlake Office Building
Interaction: I
Interaction 1: VOLCLNST
Interaction 2: Voluntary Cleanup Sites
Ecology Program: TOXICS
Program Data: ISIS
Facility Alt.: 202 Westlake Office Building
Program ID: NW2559
Date Interaction: 11/30/2011 0:00
Date Interaction 3: 8/20/2012 0:00

Facility ID: 19323
Facility Company: 202 Westlake Office Building
Interaction: A
Interaction 1: LUST
Interaction 2: LUST Facility
Ecology Program: TOXICS
Program Data: ISIS
Facility Alt.: 202 Westlake Office Building
Program ID: 619834
Date Interaction: 12/8/2011 0:00
Date Interaction 3: Not reported

Facility ID: 19323
Facility Company: 202 Westlake Office Building
Interaction: I
Interaction 1: UST
Interaction 2: Underground Storage Tank
Ecology Program: TOXICS
Program Data: UST

202 WESTLAKE OFFICE BUILDING (Continued) **U004187824**

Facility Alt.: 202 Westlake Office Building
Program ID: 619834
Date Interaction: 12/8/2011 0:00
Date Interaction 3: 12/8/2011 0:00

LUST:
Facility ID: 19323
Facility Status: Cleanup Started
Cleanup Site ID: 11731
Cleanup Unit Type: Upland
Process Type: Voluntary Cleanup Program
Alternate Name: 202 Westlake Office Building
Release Status Date: 02/10/2006
Site Response Unit Code: Northwest
Lat/Long: 47.6203808 / -122.33807

UST:
Facility ID: 19323
Site Id: 619834
UBI: Not reported
Phone Number: Not reported
Decimal Latitude: 47.62038089
Decimal Longitude: -122.338071

Tank Name: 1
Tag Number: Not reported
Tank Status: Removed
Tank Status Date: 12/08/2011
Tank Install Date: Not reported
Tank Closure Date: 02/28/2006
Capacity Range: 111 TO 1,100 Gallons
Tank Permit Expiration Date: Not reported
Tank Upgrade Date: Not reported
Tank Spill Prevention: Not reported
Tank Overfill Prevention: Not reported
Tank Material: Not reported
Tank Construction: Not reported
Tank Tightness Test: Not reported
Tank Corrosion Protection: Not reported
Tank Manifold: Not reported
Tank Release Detection: Not reported
Tank SFC Type: Not reported
Pipe Material: Not reported
Pipe Construction: Not reported
Pipe Primary Release Detection: Not reported
Pipe Second Release Detection: Not reported
Pipe Corrosion Protection: Not reported
Pipe Pumping System: Not reported
Responsible Unit: NORTHWEST
Dispencer/Pump SFC Type: Not reported

VCP:
edr_fstat: WA
edr_fzip: 98109
edr_fcnty: KING

202 WESTLAKE OFFICE BUILDING (Continued) **U004187824**

edr_zip: Not reported
Facility ID: 19323
VCP Status: Yes
VCP: Not reported
Ecology Status: Not reported
NFA Type: Not reported
Date NFA: Not reported
Rank: N
Cleanup Siteid: 11731

X99 **MASTERCRAFT METAL FINISHING INC** **CERC-NFRAP** **1000401799**
North **1175 HARRISON ST** **RCRA NonGen / NLR** **WAD063346597**
1/4-1/2 **SEATTLE, WA 98109** **FINDS**
0.257 mi. **WA CSCSL**
1357 ft. **Site 1 of 3 in cluster X** **WA HSL**
WA ALLSITES
Relative: **WA MANIFEST**
Lower **CA HAZNET**
US AIRS

Actual:
95 ft.

CERC-NFRAP:
Site ID: 1000772
Federal Facility: Not a Federal Facility
NPL Status: Not on the NPL
Non NPL Status: NFRAP-Site does not qualify for the NPL based on existing information

CERCLIS-NFRAP Assessment History:
Action: DISCOVERY
Date Started: / /
Date Completed: 01/01/83
Priority Level: Not reported

Action: ARCHIVE SITE
Date Started: / /
Date Completed: 10/16/85
Priority Level: Not reported

Action: SITE INSPECTION
Date Started: 08/01/85
Date Completed: 10/16/85
Priority Level: NFRAP-Site does not qualify for the NPL based on existing information

Action: PRELIMINARY ASSESSMENT
Date Started: 09/24/84
Date Completed: 09/26/84
Priority Level: Higher priority for further assessment

RCRA NonGen / NLR:
Date form received by agency: 01/23/2006
Facility name: MASTERCRAFT METAL FINISHING INC
Facility address: 1175 HARRISON ST
SEATTLE, WA 98109
EPA ID: WAD063346597
Contact: MASTERCRAFT MET MASTERCRAFT MET
Contact address: 1175 HARRISON ST
SEATTLE, WA 98109-5318
Contact country: US

MASTERCRAFT METAL FINISHING INC (Continued) **1000401799**

Contact telephone: (000)000-0000
Contact email: Not reported
EPA Region: 10
Land type: Private
Classification: Non-Generator
Description: Handler: Non-Generators do not presently generate hazardous waste

Owner/Operator Summary:

Owner/operator name: JAMES G
Owner/operator address: 1175 HARRISON ST
SEATTLE, WA 98109
Owner/operator country: US
Owner/operator telephone: (206)622-6380
Legal status: Private
Owner/Operator Type: Operator
Owner/Op start date: 06/04/2004
Owner/Op end date: Not reported

Owner/operator name: MASTERCRAFT METAL FINISHING INC
Owner/operator address: 1175 HARRISON ST
SEATTLE, WA 98109
Owner/operator country: US
Owner/operator telephone: Not reported
Legal status: Private
Owner/Operator Type: Owner
Owner/Op start date: 12/23/1983
Owner/Op end date: Not reported

Owner/operator name: JAMES G
Owner/operator address: 1175 HARRISON ST
SEATTLE, WA 98109
Owner/operator country: US
Owner/operator telephone: (206)622-6380
Legal status: Private
Owner/Operator Type: Owner
Owner/Op start date: 12/23/1983
Owner/Op end date: Not reported

Owner/operator name: JAMES GAVIGLIO SR
Owner/operator address: 1175 HARRISON ST
SEATTLE, WA 98109
Owner/operator country: US
Owner/operator telephone: Not reported
Legal status: Private
Owner/Operator Type: Operator
Owner/Op start date: 06/04/2004
Owner/Op end date: Not reported

Handler Activities Summary:

U.S. importer of hazardous waste: No
Mixed waste (haz. and radioactive): No
Recycler of hazardous waste: No
Transporter of hazardous waste: No
Treater, storer or disposer of HW: No
Underground injection activity: No
On-site burner exemption: No

MASTERCRAFT METAL FINISHING INC (Continued) **1000401799**

Furnace exemption: No
Used oil fuel burner: No
Used oil processor: No
User oil refiner: No
Used oil fuel marketer to burner: No
Used oil Specification marketer: No
Used oil transfer facility: No
Used oil transporter: No

Historical Generators:
Date form received by agency: 12/31/2005
Site name: MASTERCRAFT METAL FINISHING INC
Classification: Not a generator, verified

Date form received by agency: 12/31/2003
Site name: MASTERCRAFT METAL FINISHING INC
Classification: Not a generator, verified

Facility Has Received Notices of Violations:
Regulation violated: SR - 200(1)(d)
Area of violation: Generators - General
Date violation determined: 08/25/1999
Date achieved compliance: 10/26/1999
Violation lead agency: State
Enforcement action: WRITTEN INFORMAL
Enforcement action date: 10/26/1999
Enf. disposition status: Not reported
Enf. disp. status date: Not reported
Enforcement lead agency: State
Proposed penalty amount: Not reported
Final penalty amount: Not reported
Paid penalty amount: Not reported

Regulation violated: SR - 395(1)(A&B)
Area of violation: Generators - General
Date violation determined: 08/25/1999
Date achieved compliance: 10/26/1999
Violation lead agency: State
Enforcement action: WRITTEN INFORMAL
Enforcement action date: 10/26/1999
Enf. disposition status: Not reported
Enf. disp. status date: Not reported
Enforcement lead agency: State
Proposed penalty amount: Not reported
Final penalty amount: Not reported
Paid penalty amount: Not reported

Regulation violated: SR - 283(3)(A-I)
Area of violation: Generators - General
Date violation determined: 08/25/1999
Date achieved compliance: 10/26/1999
Violation lead agency: State
Enforcement action: WRITTEN INFORMAL
Enforcement action date: 10/26/1999
Enf. disposition status: Not reported
Enf. disp. status date: Not reported

MASTERCRAFT METAL FINISHING INC (Continued) **1000401799**

Enforcement lead agency: State
Proposed penalty amount: Not reported
Final penalty amount: Not reported
Paid penalty amount: Not reported

Evaluation Action Summary:
Evaluation date: 08/25/1999
Evaluation: COMPLIANCE EVALUATION INSPECTION ON-SITE
Area of violation: Generators - General
Date achieved compliance: 10/26/1999
Evaluation lead agency: State

FINDS:

Registry ID: 110001920084

Environmental Interest/Information System

Washington Facility / Site Identification System (WA-FSIS) provides a means to query and display data maintained by the Washington Department of Ecology. This system contains key information for each facility/site that is currently, or has been, of interest to the Air Quality, Dam Safety, Hazardous Waste, Toxics Cleanup, and Water Quality Programs.

AFS (Aerometric Information Retrieval System (AIRS) Facility Subsystem) replaces the former Compliance Data System (CDS), the National Emission Data System (NEDS), and the Storage and Retrieval of Aerometric Data (SAROAD). AIRS is the national repository for information concerning airborne pollution in the United States. AFS is used to track emissions and compliance data from industrial plants. AFS data are utilized by states to prepare State Implementation Plans to comply with regulatory programs and by EPA as an input for the estimation of total national emissions. AFS is undergoing a major redesign to support facility operating permits required under Title V of the Clean Air Act.

HAZARDOUS WASTE BIENNIAL REPORTER

CSCSL:
Facility ID: 51379913
Region: Northwest
Lat/Long: 47.6222 / -122.33362
Brownfield Status: Not reported
Rank Status: 4
Clean Up Siteid: 3590
Site Status: Awaiting Cleanup
PSI?: Not reported
Contaminant Name: Corrosive Wastes
Ground Water: Not reported
Surface Water: Suspected
Soil: Suspected
Sediment: Not reported
Air: Not reported
Bedrock: Not reported
Responsible Unit: Northwest

MASTERCRAFT METAL FINISHING INC (Continued) **1000401799**

Facility ID: 51379913
Region: Northwest
Lat/Long: 47.6222 / -122.33362
Brownfield Status: Not reported
Rank Status: 4
Clean Up Siteid: 3590
Site Status: Awaiting Cleanup
PSI?: Not reported
Contaminant Name: Metals Priority Pollutants
Ground Water: Not reported
Surface Water: Suspected
Soil: Confirmed Above Cleanup Level
Sediment: Not reported
Air: Suspected
Bedrock: Not reported
Responsible Unit: Northwest

HSL:
edr_fstat: WA
edr_fzip: Not reported
edr_fcnty: KING
edr_zip: Not reported
Facility Type: Hazardous Sites List
Facility Status: Awaiting Cleanup
FSID Number: 51379913
Rank: 4
Region: NW
EDR Link ID: 51379913

ALLSITES:
Facility Id: 51379913
Latitude: 47.6222
Longitude: -122.33362
Ecology Interest Type Code: HWG
Facility ID: 51379913
Facility Company: Mastercraft Metal Finishing Inc
Interaction: I
Interaction 1: HWG
Interaction 2: Hazardous Waste Generator
Ecology Program: HAZWASTE
Program Data: TURBOWASTE
Facility Alt.: Not reported
Program ID: WAD063346597
Date Interaction: 10/19/1984 0:00
Date Interaction 3: 12/31/2005 0:00

Facility ID: 51379913
Facility Company: Mastercraft Metal Finishing Inc
Interaction: A
Interaction 1: SCS
Interaction 2: State Cleanup Site
Ecology Program: TOXICS
Program Data: ISIS
Facility Alt.: Mastercraft Metal Finishing Inc
Program ID: Not reported
Date Interaction: 1/1/1900 0:00

MASTERCRAFT METAL FINISHING INC (Continued) **1000401799**

Date Interaction 3: Not reported

Facility Id: 51379913
Latitude: 47.6222
Longitude: -122.33362
Ecology Interest Type Code: SCS
Facility ID: 51379913
Facility Company: Mastercraft Metal Finishing Inc
Interaction: I
Interaction 1: HWG
Interaction 2: Hazardous Waste Generator
Ecology Program: HAZWASTE
Program Data: TURBOWASTE
Facility Alt.: Not reported
Program ID: WAD063346597
Date Interaction: 10/19/1984 0:00
Date Interaction 3: 12/31/2005 0:00

Facility ID: 51379913
Facility Company: Mastercraft Metal Finishing Inc
Interaction: A
Interaction 1: SCS
Interaction 2: State Cleanup Site
Ecology Program: TOXICS
Program Data: ISIS
Facility Alt.: Mastercraft Metal Finishing Inc
Program ID: Not reported
Date Interaction: 1/1/1900 0:00
Date Interaction 3: Not reported

WA MANIFEST:
Facility Site ID Number: 51379913
SWC Desc: Not reported
FWC Desc: Not reported
Form Comm: Not reported
Data Year: Not reported
Permit by Rule: No
Treatment by Generator: No
Mixed radioactive waste: No
Importer of hazardous waste: No
Immediate recycler: No
Treatment/Storage/Disposal/Recycling Facility: No
Generator of dangerous fuel waste: No
Generator marketing to burner: No
"Other marketers (i.e., blender, distributor, etc.)": No
Utility boiler burner: No
Industry boiler burner: No
Industrial Furnace: No
Smelter defferal: No
Universal waste - batteries - generate: No
Universal waste - thermostats - generate: No
Universal waste - mercury - generate: No
Universal waste - lamps - generate: No
Universal waste - batteries - accumulate: No
Universal waste - thermostats - accumulate: No

MASTERCRAFT METAL FINISHING INC (Continued) **1000401799**

Universal waste - mercury - accumulate:	No
Universal waste - lamps - accumulate:	No
Destination Facility for Universal Waste:	No
Off-specification used oil burner - utility boiler:	No
Off-specification used oil burner - industrial boiler:	No
Off-specification used oil burner - industrial furnace:	No
EPA ID:	WAD063346597
Facility Address 2:	Not reported
TAX REG NBR:	600511412
NAICS CD:	332813
BUSINESS TYPE:	metal finishing
MAIL NAME:	Mastercraft Metal Finishing Inc
MAIL ADDR LINE1:	1175 HARRISON ST
MAIL CITY,ST,ZIP:	SEATTLE, WA 98109-5318
MAIL COUNTRY:	UNITED STATES
LEGAL ORG NAME:	Mastercraft Metal Finishing Inc
LEGAL ORG TYPE:	Private
LEGAL ADDR LINE1:	1175 HARRISON ST
LEGAL CITY,ST,ZIP:	SEATTLE, WA 98109-5318
LEGAL COUNTRY:	UNITED STATES
LEGAL PHONE NBR:	(206)622-6380
LEGAL EFFECTIVE DATE:	12/23/1983
LAND ORG NAME:	Mastercraft Investments
LAND ORG TYPE:	Private
LAND PERSON NAME:	Not reported
LAND ADDR LINE1:	1175 HARRISON ST
LAND CITY,ST,ZIP:	SEATTLE, WA 98109-5318
LAND COUNTRY:	UNITED STATES
LAND PHONE NBR:	(206)622-6380
OPERATOR ORG NAME:	Not reported
OPERATOR ORG TYPE:	Private
OPERATOR ADDR LINE1:	1175 HARRISON ST
OPERATOR CITY,ST,ZIP:	SEATTLE, WA 98109-5318
OPERATOR COUNTRY:	UNITED STATES
OPERATOR PHONE NBR:	(206)622-6380
OPERATOR EFFECTIVE DATE:	06/04/2004
SITE CONTACT NAME:	James L Gaviglio SR
SITE CONTACT ADDR LINE1:	1175 HARRISON ST
SITE CONTACT ZIP:	SEATTLE, WA 98109-5318
SITE CONTACT COUNTRY:	UNITED STATES
SITE CONTACT PHONE NBR:	(206)622-6380
SITE CONTACT EMAIL:	Not reported
FORM CONTACT NAME:	James L Gaviglio SR
FORM CONTACT ADDR LINE1:	1175 HARRISON ST
FORM CONTACT CITY,ST,ZIP:	SEATTLE, WA 98109-5318
FORM CONTACT COUNTRY:	UNITED STATES
FORM CONTACT PHONE NBR:	(206)622-6380
FORM CONTACT EMAIL:	Not reported
GEN STATUS CD:	SQG
MONTHLY GENERATION:	No
BATCH GENERATION:	No
ONE TIME GENERATION:	No
TRANSPORTS OWN WASTE:	No
TRANSPORTS OTHRS WASTE:	No
RECYCLER ONSITE:	No
TRANSFER FACILITY:	No
OTHER EXEMPTION:	Not reported

MASTERCRAFT METAL FINISHING INC (Continued) **1000401799**

UW BATTERY GEN: No
USED OIL TRANSPORTER: No
USED OIL TRANSFER FACLTY: No
USED OIL PROCESSOR: No
USED OIL REREFINER: No
USED OIL FUEL MRKTR DIRECTS SHPMNTS: No
USED OIL FUEL MRKTR MEETS SPECS: No

HAZNET:

Year: 2005
Gepaid: WAD063346597
Contact: MIKE KARTES
Telephone: 2066226380
Mailing Name: Not reported
Mailing Address: 1175 HARRISON ST
Mailing City,St,Zip: SEATTLE, WA 981095318
Gen County: Not reported
TSD EPA ID: CAD009452657
TSD County: Not reported
Waste Category: Liquids with halogenated organic compounds >= 1,000 Mg./L
Disposal Method: Recycler
Tons: 0.22
Facility County: Not reported

Year: 2004
Gepaid: WAD063346597
Contact: MIKE KARTES
Telephone: 2066226380
Mailing Name: Not reported
Mailing Address: 1175 HARRISON ST
Mailing City,St,Zip: SEATTLE, WA 981095318
Gen County: Not reported
TSD EPA ID: CAD009452657
TSD County: Not reported
Waste Category: Liquids with halogenated organic compounds >= 1,000 Mg./L
Disposal Method: Treatment, Incineration
Tons: 0.22
Facility County: Not reported

AIRS (AFS):

Airs Minor Details:

EPA plant ID: 110001920084
Plant name: MASTERCRAFT METAL FINISHING INC
Plant address: 1175 HARRISON ST
SEATTLE, WA 98109
County: KING
Region code: 10
Dunn & Bradst #: Not reported
Air quality cntrl region: 229
Sic code: 3471
Sic code desc: PLATING AND POLISHING
North Am. industrial classf: 332813
NAIC code description: Electroplating, Plating, Polishing, Anodizing, and Coloring
Default compliance status: IN COMPLIANCE - INSPECTION
Default classification: POTENTIAL UNCONTROLLED EMISSIONS < 100 TONS/YEAR

MASTERCRAFT METAL FINISHING INC (Continued) **1000401799**

Govt facility: ALL OTHER FACILITIES NOT OWNED OR OPERATED BY A FEDERAL, STATE, OR LOCAL GOVERNMENT
Current HPV: Not reported

Compliance and Enforcement Major Issues:
Air program: SIP SOURCE
National action type: Not reported
Date achieved: 00000
Penalty amount: Not reported

Air program: SIP SOURCE
National action type: Not reported
Date achieved: 00000
Penalty amount: Not reported

Air program: SIP SOURCE
National action type: Not reported
Date achieved: 00000
Penalty amount: Not reported

Air program: SIP SOURCE
National action type: Not reported
Date achieved: 00000
Penalty amount: Not reported

Air program: Not reported
National action type: Not reported
Date achieved: Not reported
Penalty amount: Not reported

Air program: Not reported
National action type: Not reported
Date achieved: Not reported
Penalty amount: Not reported

Air program: Not reported
National action type: Not reported
Date achieved: Not reported
Penalty amount: Not reported

Air program: Not reported
National action type: Not reported
Date achieved: Not reported
Penalty amount: Not reported

Air program: Not reported
National action type: Not reported
Date achieved: Not reported
Penalty amount: Not reported

Air program: Not reported
National action type: Not reported
Date achieved: Not reported
Penalty amount: Not reported

Air program: Not reported

MASTERCRAFT METAL FINISHING INC (Continued) **1000401799**

National action type: Not reported
Date achieved: Not reported
Penalty amount: Not reported

Air program: Not reported
National action type: Not reported
Date achieved: Not reported
Penalty amount: Not reported

Air program: Not reported
National action type: Not reported
Date achieved: Not reported
Penalty amount: Not reported

Air program: Not reported
National action type: Not reported
Date achieved: Not reported
Penalty amount: Not reported

Air program: Not reported
National action type: Not reported
Date achieved: Not reported
Penalty amount: Not reported

Air program: Not reported
National action type: Not reported
Date achieved: Not reported
Penalty amount: Not reported

Air program: Not reported
National action type: Not reported
Date achieved: Not reported
Penalty amount: Not reported

Air program: Not reported
National action type: Not reported
Date achieved: Not reported
Penalty amount: Not reported

Air program: Not reported
National action type: Not reported
Date achieved: Not reported
Penalty amount: Not reported

Air program: Not reported
National action type: Not reported
Date achieved: Not reported
Penalty amount: Not reported

Air program: Not reported
National action type: Not reported
Date achieved: Not reported
Penalty amount: Not reported

Air program: Not reported
National action type: Not reported
Date achieved: Not reported
Penalty amount: Not reported

Air program: Not reported
National action type: Not reported
Date achieved: Not reported

MASTERCRAFT METAL FINISHING INC (Continued) **1000401799**

Penalty amount: Not reported

Air program: Not reported
National action type: Not reported
Date achieved: Not reported
Penalty amount: Not reported

Air program: Not reported
National action type: Not reported
Date achieved: Not reported
Penalty amount: Not reported

Historical Compliance Minor Sources:
State compliance status: IN COMPLIANCE - INSPECTION
Hist compliance date: 1004
Air prog code hist file: MACT (SECTION 63 NESHAPS)

State compliance status: IN COMPLIANCE - INSPECTION
Hist compliance date: 1102
Air prog code hist file: MACT (SECTION 63 NESHAPS)

State compliance status: IN COMPLIANCE - INSPECTION
Hist compliance date: 1104
Air prog code hist file: MACT (SECTION 63 NESHAPS)

State compliance status: IN COMPLIANCE - INSPECTION
Hist compliance date: 1201
Air prog code hist file: MACT (SECTION 63 NESHAPS)

State compliance status: IN COMPLIANCE - INSPECTION
Hist compliance date: 1203
Air prog code hist file: MACT (SECTION 63 NESHAPS)

State compliance status: IN COMPLIANCE - INSPECTION
Hist compliance date: 1301
Air prog code hist file: MACT (SECTION 63 NESHAPS)

State compliance status: IN COMPLIANCE - INSPECTION
Hist compliance date: 1302
Air prog code hist file: MACT (SECTION 63 NESHAPS)

State compliance status: IN COMPLIANCE - INSPECTION
Hist compliance date: 1101
Air prog code hist file: MACT (SECTION 63 NESHAPS)

State compliance status: IN COMPLIANCE - INSPECTION
Hist compliance date: 1103
Air prog code hist file: MACT (SECTION 63 NESHAPS)

State compliance status: IN COMPLIANCE - INSPECTION
Hist compliance date: 1202
Air prog code hist file: MACT (SECTION 63 NESHAPS)

State compliance status: IN COMPLIANCE - INSPECTION
Hist compliance date: 1204
Air prog code hist file: MACT (SECTION 63 NESHAPS)

MASTERCRAFT METAL FINISHING INC (Continued) **1000401799**

State compliance status: IN COMPLIANCE - INSPECTION
Hist compliance date: 1303
Air prog code hist file: MACT (SECTION 63 NESHAPS)

Compliance & Violation Data by Minor Sources:
Air program code: MACT (SECTION 63 NESHAPS)
Plant air program pollutant: Not reported
Default pollutant classification: POTENTIAL UNCONTROLLED EMISSIONS < 100 TONS/YEAR
Def. poll. compliance status: IN COMPLIANCE - SHUT DOWN
Def. attainment/non attnmnt: ATTAINMENT AREA FOR GIVEN POLLUTANT
Repeat violator date: Not reported
Turnover compliance: Not reported

Air program code: MACT (SECTION 63 NESHAPS)
Plant air program pollutant: Not reported
Default pollutant classification: POTENTIAL UNCONTROLLED EMISSIONS < 100 TONS/YEAR
Def. poll. compliance status: IN COMPLIANCE - INSPECTION
Def. attainment/non attnmnt: ATTAINMENT AREA FOR GIVEN POLLUTANT
Repeat violator date: Not reported
Turnover compliance: Not reported

Air program code: MACT (SECTION 63 NESHAPS)
Plant air program pollutant: CHROMIUM COMPOUNDS
Default pollutant classification: POTENTIAL UNCONTROLLED EMISSIONS < 100 TONS/YEAR
Def. poll. compliance status: IN COMPLIANCE - SHUT DOWN
Def. attainment/non attnmnt: ATTAINMENT AREA FOR GIVEN POLLUTANT
Repeat violator date: Not reported
Turnover compliance: Not reported

---

100 West 1/4-1/2 0.259 mi. 1365 ft. **ENSO 2201 WESTLAKE**
2201 WESTLAKE AVE
SEATTLE, WA 98121

WA ALLSITES **S110486065**
WA CSCSL NFA **N/A**
WA VCP

Relative: Lower

Actual: 72 ft.

ALLSITES:
Facility Id: 22102
Latitude: 47.618138
Longitude: -122.33845
Ecology Interest Type Code: VOLCLNST
Facility ID: 22102
Facility Company: ENSO 2201 Westlake
Interaction: I
Interaction 1: VOLCLNST
Interaction 2: Voluntary Cleanup Sites
Ecology Program: TOXICS
Program Data: ISIS
Facility Alt.: ENSO 2201 Westlake
Program ID: NW2310
Date Interaction: 6/29/2010 0:00
Date Interaction 3: 11/16/2010 0:00

CSCSL NFA:
Facility/Site Id: 22102
CS Id: 11402
NFA Date: 11/16/2010

ENSO 2201 WESTLAKE (Continued) **S110486065**

Rank: Not reported
VCP: Yes
Latitude: 47.618138
Longitude: -122.338459

VCP:
edr_fstat: WA
edr_fzip: 98121
edr_fcnty: KING
edr_zip: Not reported
Facility ID: 22102
VCP Status: Not reported
VCP: Yes
Ecology Status: Not reported
NFA Type: Not reported
Date NFA: 11/16/2010
Rank: Not reported
Cleanup Siteid: 11402

Y101 **SEATTLE SCHOOL DIST 1 SCH SUPPORT SVC** **RCRA NonGen / NLR** **1000455959**
NNE **1255 HARRISON ST** **FINDS** **WAD982656480**
1/4-1/2 **SEATTLE, WA 98109** **WA ALLSITES**
0.266 mi. **WA CSCSL NFA**
1404 ft. **Site 1 of 3 in cluster Y** **WA UST**

Relative:
Lower

Actual:
109 ft.

RCRA NonGen / NLR:
Date form received by agency: 01/11/1989
Facility name: SEATTLE SCHOOL DIST 1 SCH SUPPORT SVC
Facility address: 1255 HARRISON ST
SEATTLE, WA 98109
EPA ID: WAD982656480
Mailing address: 815 4TH AVE N
SEATTLE, WA 98109-3902
Contact: SEATTLE SCHOOL SEATTLE SCHOOL
Contact address: 815 4TH AVE N
SEATTLE, WA 98109-3902
Contact country: US
Contact telephone: (000)000-0000
Contact email: Not reported
EPA Region: 10
Classification: Non-Generator
Description: Handler: Non-Generators do not presently generate hazardous waste

Owner/Operator Summary:
Owner/operator name: SEATTLE SCHOOL S
Owner/operator address: 1255 HARRISON ST
SEATTLE, WA 98109
Owner/operator country: US
Owner/operator telephone: (000)000-0000
Legal status: Private
Owner/Operator Type: Owner
Owner/Op start date: 05/02/1996
Owner/Op end date: Not reported

Handler Activities Summary:
U.S. importer of hazardous waste: No

SEATTLE SCHOOL DIST 1 SCH SUPPORT SVC (Continued) **1000455959**

Mixed waste (haz. and radioactive): No
Recycler of hazardous waste: No
Transporter of hazardous waste: No
Treater, storer or disposer of HW: No
Underground injection activity: No
On-site burner exemption: No
Furnace exemption: No
Used oil fuel burner: No
Used oil processor: No
User oil refiner: No
Used oil fuel marketer to burner: No
Used oil Specification marketer: No
Used oil transfer facility: No
Used oil transporter: No

Violation Status: No violations found

FINDS:

Registry ID: 110005347115

Environmental Interest/Information System

Washington Facility / Site Identification System (WA-FSIS) provides a means to query and display data maintained by the Washington Department of Ecology. This system contains key information for each facility/site that is currently, or has been, of interest to the Air Quality, Dam Safety, Hazardous Waste, Toxics Cleanup, and Water Quality Programs.

RCRAInfo is a national information system that supports the Resource Conservation and Recovery Act (RCRA) program through the tracking of events and activities related to facilities that generate, transport, and treat, store, or dispose of hazardous waste. RCRAInfo allows RCRA program staff to track the notification, permit, compliance, and corrective action activities required under RCRA.

ALLSITES:

Facility Id: 69141722
Latitude: 47.62203
Longitude: -122.33273
Ecology Interest Type Code: UST
Facility ID: 69141722
Facility Company: Seattle School Dist 1 Sch Support Svc
Interaction: I
Interaction 1: HWG
Interaction 2: Hazardous Waste Generator
Ecology Program: HAZWASTE
Program Data: TURBOWASTE
Facility Alt.: Not reported
Program ID: WAD982656480
Date Interaction: 1/11/1989 0:00
Date Interaction 3: 6/21/1990 0:00

Facility ID: 69141722
Facility Company: Seattle School Dist 1 Sch Support Svc
Interaction: I

SEATTLE SCHOOL DIST 1 SCH SUPPORT SVC (Continued) **1000455959**

Interaction 1: LUST
Interaction 2: LUST Facility
Ecology Program: TOXICS
Program Data: ISIS
Facility Alt.: Not reported
Program ID: 10339
Date Interaction: 1/23/1989 0:00
Date Interaction 3: 6/1/1995 0:00

Facility ID: 69141722
Facility Company: Seattle School Dist 1 Sch Support Svc
Interaction: I
Interaction 1: UST
Interaction 2: Underground Storage Tank
Ecology Program: TOXICS
Program Data: UST
Facility Alt.: Not reported
Program ID: 10339
Date Interaction: 3/20/2000 0:00
Date Interaction 3: 1/19/2006 0:00

Facility Id: 69141722
Latitude: 47.62203
Longitude: -122.33273
Ecology Interest Type Code: HWG
Facility ID: 69141722
Facility Company: Seattle School Dist 1 Sch Support Svc
Interaction: I
Interaction 1: HWG
Interaction 2: Hazardous Waste Generator
Ecology Program: HAZWASTE
Program Data: TURBOWASTE
Facility Alt.: Not reported
Program ID: WAD982656480
Date Interaction: 1/11/1989 0:00
Date Interaction 3: 6/21/1990 0:00

Facility ID: 69141722
Facility Company: Seattle School Dist 1 Sch Support Svc
Interaction: I
Interaction 1: LUST
Interaction 2: LUST Facility
Ecology Program: TOXICS
Program Data: ISIS
Facility Alt.: Not reported
Program ID: 10339
Date Interaction: 1/23/1989 0:00
Date Interaction 3: 6/1/1995 0:00

Facility ID: 69141722
Facility Company: Seattle School Dist 1 Sch Support Svc
Interaction: I
Interaction 1: UST
Interaction 2: Underground Storage Tank
Ecology Program: TOXICS
Program Data: UST

SEATTLE SCHOOL DIST 1 SCH SUPPORT SVC (Continued) **1000455959**

Facility Alt.: Not reported
Program ID: 10339
Date Interaction: 3/20/2000 0:00
Date Interaction 3: 1/19/2006 0:00

Facility Id: 69141722
Latitude: 47.62203
Longitude: -122.33273
Ecology Interest Type Code: LUST
Facility ID: 69141722
Facility Company: Seattle School Dist 1 Sch Support Svc
Interaction: I
Interaction 1: HWG
Interaction 2: Hazardous Waste Generator
Ecology Program: HAZWASTE
Program Data: TURBOWASTE
Facility Alt.: Not reported
Program ID: WAD982656480
Date Interaction: 1/11/1989 0:00
Date Interaction 3: 6/21/1990 0:00

Facility ID: 69141722
Facility Company: Seattle School Dist 1 Sch Support Svc
Interaction: I
Interaction 1: LUST
Interaction 2: LUST Facility
Ecology Program: TOXICS
Program Data: ISIS
Facility Alt.: Not reported
Program ID: 10339
Date Interaction: 1/23/1989 0:00
Date Interaction 3: 6/1/1995 0:00

Facility ID: 69141722
Facility Company: Seattle School Dist 1 Sch Support Svc
Interaction: I
Interaction 1: UST
Interaction 2: Underground Storage Tank
Ecology Program: TOXICS
Program Data: UST
Facility Alt.: Not reported
Program ID: 10339
Date Interaction: 3/20/2000 0:00
Date Interaction 3: 1/19/2006 0:00

CSCSL NFA:
Facility/Site Id: 69141722
CS Id: 10188
NFA Date: 10/03/2011
Rank: Not reported
VCP: No
Latitude: 47.62203
Longitude: -122.332737

SEATTLE SCHOOL DIST 1 SCH SUPPORT SVC (Continued) **1000455959**

UST:

Facility ID:	69141722
Site Id:	10339
UBI:	Not reported
Phone Number:	2065875030
Decimal Latitude:	47.62203
Decimal Longitude:	-122.332737
Tank Name:	1 GASOLINE
Tag Number:	Not reported
Tank Status:	Removed
Tank Status Date:	08/06/1996
Tank Install Date:	00/31/1964
Tank Closure Date:	Not reported
Capacity Range:	Not reported
Tank Permit Expiration Date:	Not reported
Tank Upgrade Date:	Not reported
Tank Spill Prevention:	Not reported
Tank Overfill Prevention:	Not reported
Tank Material:	Not reported
Tank Construction:	Not reported
Tank Tightness Test:	Not reported
Tank Corrosion Protection:	Not reported
Tank Manifold:	Not reported
Tank Release Detection:	Not reported
Tank SFC Type:	Not reported
Pipe Material:	Not reported
Pipe Construction:	Not reported
Pipe Primary Release Detection:	Not reported
Pipe Second Release Detection:	Not reported
Pipe Corrosion Protection:	Not reported
Pipe Pumping System:	Not reported
Responsible Unit:	NORTHWEST
Dispencer/Pump SFC Type:	Not reported

Z102 **WEST 8TH BUILDING** **WA ALLSITES** **S109344511**
SW **718 VIRGINIA ST & 2001 8TH AVE** **WA CSCSL NFA** **N/A**
1/4-1/2 **SEATTLE, WA 98121** **WA VCP**
0.266 mi.
1407 ft. **Site 1 of 3 in cluster Z**

Relative:
Lower

Actual:
95 ft.

ALLSITES:

Facility Id:	800946
Latitude:	47.6157921
Longitude:	-122.33737
Ecology Interest Type Code:	VOLCLNST
Facility ID:	800946
Facility Company:	West 8th Building
Interaction:	I
Interaction 1:	VOLCLNST
Interaction 2:	Voluntary Cleanup Sites
Ecology Program:	TOXICS
Program Data:	ISIS
Facility Alt.:	West 8th Building
Program ID:	NW1965
Date Interaction:	7/17/2008 0:00
Date Interaction 3:	9/29/2009 0:00

WEST 8TH BUILDING (Continued) **S109344511**

Facility/Site Interaction T:	7327
Geographic Location Identifier (Alias Facid):	800946
Interaction (Aka Env Int) Type Code:	VOLCLNST
Interaction (Aka Env Int) Description:	Voluntary Cleanup Sites
Interaction Status:	I
Federal Program Indentifier:	NW1965
Interaction Start Date:	07/17/2008
Interaction End Date:	09/29/2009
prgm_facil:	West 8th Building
cur_sys_pr:	TOXICS
cur_sys_nm:	ISIS

CSCSL NFA:

Facility/Site Id:	800946
CS Id:	484
NFA Date:	09/29/2009
Rank:	Not reported
VCP:	Yes
Latitude:	47.615792192
Longitude:	-122.33737381

VCP:

edr_fstat:	WA
edr_fzip:	98121
edr_fcnty:	KING
edr_zip:	Not reported
Facility ID:	800946
VCP Status:	Not reported
VCP:	Yes
Ecology Status:	Not reported
NFA Type:	Not reported
Date NFA:	9/29/2009
Rank:	Not reported
Cleanup Siteid:	484

103
WSW
1/4-1/2
0.269 mi.
1421 ft.

LARNED HOTEL **WA ICR** **S106249782**
2030 7TH AVE. **N/A**
SEATTLE, WA 98121

Relative:
Lower

Actual:
88 ft.

ICR:

Date Ecology Received Report:	07/06/92
Contaminants Found at Site:	Petroleum products
Media Contaminated:	Soil
Waste Management:	Tank
Region:	North Western
Type of Report Ecology Received:	Final cleanup report
Site Register Issue:	92-39
County Code:	17
Contact:	Not reported
Report Title:	Not reported

AA104 **GREILING PROPERTY** **WA CSCSL** **S108479648**
WNW **222 WESTLAKE AVE N** **WA ALLSITES** **N/A**
1/4-1/2 **SEATTLE, WA 98109**
0.270 mi.
1426 ft. **Site 1 of 2 in cluster AA**

Relative:
Lower

Actual:
64 ft.

CSCSL:

Facility ID:	1197848
Region:	Northwest
Lat/Long:	47.620022289 / -122.33948626
Brownfield Status:	Not reported
Rank Status:	N
Clean Up Siteid:	1528
Site Status:	Awaiting Cleanup
PSI?:	Not reported
Contaminant Name:	Non-Halogenated Solvents
Ground Water:	Not reported
Surface Water:	Not reported
Soil:	Confirmed Above Cleanup Level
Sediment:	Not reported
Air:	Not reported
Bedrock:	Not reported
Responsible Unit:	Northwest

Facility ID:	1197848
Region:	Northwest
Lat/Long:	47.620022289 / -122.33948626
Brownfield Status:	Not reported
Rank Status:	N
Clean Up Siteid:	1528
Site Status:	Awaiting Cleanup
PSI?:	Not reported
Contaminant Name:	Petroleum Products-Unspecified
Ground Water:	Not reported
Surface Water:	Not reported
Soil:	Confirmed Above Cleanup Level
Sediment:	Not reported
Air:	Not reported
Bedrock:	Not reported
Responsible Unit:	Northwest

ALLSITES:

Facility Id:	1197848
Latitude:	47.6200222
Longitude:	-122.33948
Ecology Interest Type Code:	SCS
Facility ID:	1197848
Facility Company:	Greiling Property
Interaction:	A
Interaction 1:	SCS
Interaction 2:	State Cleanup Site
Ecology Program:	TOXICS
Program Data:	ISIS
Facility Alt.:	Greiling Property
Program ID:	Not reported
Date Interaction:	3/22/2007 0:00
Date Interaction 3:	Not reported

AA105 **ASCO PROPERTY** **WA ALLSITES** **S109556369**
WNW **224 WESTLAKE AVE N** **WA CSCSL NFA** **N/A**
1/4-1/2 **SEATTLE, WA 98109** **WA VCP**
0.271 mi.
1431 ft. **Site 2 of 2 in cluster AA**

Relative:
Lower

Actual:
64 ft.

ALLSITES:

Facility Id:	99996998
Latitude:	47.620024
Longitude:	-122.33846
Ecology Interest Type Code:	VOLCLNST
Facility ID:	99996998
Facility Company:	ASCO Property
Interaction:	I
Interaction 1:	VOLCLNST
Interaction 2:	Voluntary Cleanup Sites
Ecology Program:	TOXICS
Program Data:	ISIS
Facility Alt.:	ASCO Property
Program ID:	nw2137
Date Interaction:	4/7/2009 0:00
Date Interaction 3:	4/27/2009 0:00

CSCSL NFA:

Facility/Site Id:	99996998
CS Id:	4884
NFA Date:	04/27/2009
Rank:	Not reported
VCP:	Yes
Latitude:	47.620024
Longitude:	-122.338469

VCP:

edr_fstat:	WA
edr_fzip:	98109
edr_fcnty:	KING
edr_zip:	Not reported
Facility ID:	99996998
VCP Status:	Not reported
VCP:	Yes
Ecology Status:	Not reported
NFA Type:	Not reported
Date NFA:	4/27/2009
Rank:	Not reported
Cleanup Siteid:	4884

AB106 **PEMCO MUTUAL INSURANCE CO** **RCRA NonGen / NLR** **1000659435**
NE **325 EASTLAKE AVE E** **FINDS** **WAD988491064**
1/4-1/2 **SEATTLE, WA 98109** **WA ICR**
0.273 mi.
1440 ft. **Site 1 of 2 in cluster AB**

Relative:
Higher

Actual:
156 ft.

RCRA NonGen / NLR:

Date form received by agency:	04/01/2004
Facility name:	PEMCO MUTUAL INSURANCE CO
Facility address:	325 EASTLAKE AVE E SEATTLE, WA 98109-5466
EPA ID:	WAD988491064

PEMCO MUTUAL INSURANCE CO (Continued) **1000659435**

Mailing address: PO BOX 778
SEATTLE, WA 98111-0778
Contact: PEMCO MUTUAL IN PEMCO MUTUAL IN
Contact address: PO BOX 778
SEATTLE, WA 98111-0778
Contact country: US
Contact telephone: (000)000-0000
Contact email: Not reported
EPA Region: 10
Land type: Private
Classification: Non-Generator
Description: Handler: Non-Generators do not presently generate hazardous waste

Owner/Operator Summary:
Owner/operator name: STAN M
Owner/operator address: 325 EASTLAKE AVE E
SEATTLE, WA 98109
Owner/operator country: US
Owner/operator telephone: (206)628-4113
Legal status: Private
Owner/Operator Type: Owner
Owner/Op start date: 07/05/1991
Owner/Op end date: Not reported

Owner/operator name: PEMCO MUTUAL IN P
Owner/operator address: 325 EASTLAKE AVE E
SEATTLE, WA 98109
Owner/operator country: US
Owner/operator telephone: (206)628-4000
Legal status: Private
Owner/Operator Type: Operator
Owner/Op start date: 09/16/1996
Owner/Op end date: Not reported

Handler Activities Summary:
U.S. importer of hazardous waste: No
Mixed waste (haz. and radioactive): No
Recycler of hazardous waste: No
Transporter of hazardous waste: No
Treater, storer or disposer of HW: No
Underground injection activity: No
On-site burner exemption: No
Furnace exemption: No
Used oil fuel burner: No
Used oil processor: No
User oil refiner: No
Used oil fuel marketer to burner: No
Used oil Specification marketer: No
Used oil transfer facility: No
Used oil transporter: No

Historical Generators:
Date form received by agency: 12/31/2003
Site name: PEMCO MUTUAL INSURANCE CO
Classification: Not a generator, verified

PEMCO MUTUAL INSURANCE CO (Continued) **1000659435**

Violation Status: No violations found

Evaluation Action Summary:
Evaluation date: 01/25/2000
Evaluation: FOCUSED COMPLIANCE INSPECTION
Area of violation: Not reported
Date achieved compliance: Not reported
Evaluation lead agency: State

FINDS:

Registry ID: 110005364426

Environmental Interest/Information System
Washington Facility / Site Identification System (WA-FSIS) provides a means to query and display data maintained by the Washington Department of Ecology. This system contains key information for each facility/site that is currently, or has been, of interest to the Air Quality, Dam Safety, Hazardous Waste, Toxics Cleanup, and Water Quality Programs.

RCRAInfo is a national information system that supports the Resource Conservation and Recovery Act (RCRA) program through the tracking of events and activities related to facilities that generate, transport, and treat, store, or dispose of hazardous waste. RCRAInfo allows RCRA program staff to track the notification, permit, compliance, and corrective action activities required under RCRA.

HAZARDOUS WASTE BIENNIAL REPORTER

ICR:
Date Ecology Received Report: 06/04/02

AB107 **PEMCO MUTUAL INSURANCE COMPANY** **WA ALLSITES** **U003026785**
NE **325 EASTLAKE AVE E** **WA CSCSL NFA** **N/A**
1/4-1/2 **SEATTLE, WA 98109** **WA UST**
0.273 mi.
1440 ft. **Site 2 of 2 in cluster AB**

Relative: Higher

Actual: 156 ft.

ALLSITES:
Facility Id: 68518755
Latitude: 47.621806
Longitude: -122.32983
Ecology Interest Type Code: LUST
Facility ID: 68518755
Facility Company: Pemco Mutual Insurance Co
Interaction: I
Interaction 1: HWG
Interaction 2: Hazardous Waste Generator
Ecology Program: HAZWASTE
Program Data: TURBOWASTE
Facility Alt.: Not reported
Program ID: WAD988491064
Date Interaction: 7/16/1991 0:00
Date Interaction 3: 12/31/2003 0:00

Facility ID: 68518755

PEMCO MUTUAL INSURANCE COMPANY (Continued) **U003026785**

Facility Company: Pemco Mutual Insurance Co
Interaction: I
Interaction 1: LUST
Interaction 2: LUST Facility
Ecology Program: TOXICS
Program Data: ISIS
Facility Alt.: Not reported
Program ID: 390
Date Interaction: 12/3/1992 0:00
Date Interaction 3: 6/4/2002 0:00

Facility ID: 68518755
Facility Company: Pemco Mutual Insurance Co
Interaction: I
Interaction 1: INDPNDNT
Interaction 2: Independent Cleanup
Ecology Program: TOXICS
Program Data: ISIS
Facility Alt.: Pemco Mutual Insurance Co
Program ID: Not reported
Date Interaction: 1/16/2013 0:00
Date Interaction 3: 3/1/2013 0:00

Facility ID: 68518755
Facility Company: Pemco Mutual Insurance Co
Interaction: I
Interaction 1: LUST
Interaction 2: LUST Facility
Ecology Program: TOXICS
Program Data: ISIS
Facility Alt.: Pemco Mutual Insurance Co
Program ID: 390
Date Interaction: 1/16/2013 0:00
Date Interaction 3: 3/1/2013 0:00

Facility ID: 68518755
Facility Company: Pemco Mutual Insurance Co
Interaction: I
Interaction 1: UST
Interaction 2: Underground Storage Tank
Ecology Program: TOXICS
Program Data: UST
Facility Alt.: Not reported
Program ID: 390
Date Interaction: 6/1/1982 0:00
Date Interaction 3: 10/22/2012 0:00

Facility Id: 68518755
Latitude: 47.621806
Longitude: -122.32983
Ecology Interest Type Code: HWG
Facility ID: 68518755
Facility Company: Pemco Mutual Insurance Co
Interaction: I
Interaction 1: HWG
Interaction 2: Hazardous Waste Generator

PEMCO MUTUAL INSURANCE COMPANY (Continued) **U003026785**

Ecology Program:	HAZWASTE
Program Data:	TURBOWASTE
Facility Alt.:	Not reported
Program ID:	WAD988491064
Date Interaction:	7/16/1991 0:00
Date Interaction 3:	12/31/2003 0:00
Facility ID:	68518755
Facility Company:	Pemco Mutual Insurance Co
Interaction:	I
Interaction 1:	LUST
Interaction 2:	LUST Facility
Ecology Program:	TOXICS
Program Data:	ISIS
Facility Alt.:	Not reported
Program ID:	390
Date Interaction:	12/3/1992 0:00
Date Interaction 3:	6/4/2002 0:00
Facility ID:	68518755
Facility Company:	Pemco Mutual Insurance Co
Interaction:	I
Interaction 1:	INDPNDNT
Interaction 2:	Independent Cleanup
Ecology Program:	TOXICS
Program Data:	ISIS
Facility Alt.:	Pemco Mutual Insurance Co
Program ID:	Not reported
Date Interaction:	1/16/2013 0:00
Date Interaction 3:	3/1/2013 0:00
Facility ID:	68518755
Facility Company:	Pemco Mutual Insurance Co
Interaction:	I
Interaction 1:	LUST
Interaction 2:	LUST Facility
Ecology Program:	TOXICS
Program Data:	ISIS
Facility Alt.:	Pemco Mutual Insurance Co
Program ID:	390
Date Interaction:	1/16/2013 0:00
Date Interaction 3:	3/1/2013 0:00
Facility ID:	68518755
Facility Company:	Pemco Mutual Insurance Co
Interaction:	I
Interaction 1:	UST
Interaction 2:	Underground Storage Tank
Ecology Program:	TOXICS
Program Data:	UST
Facility Alt.:	Not reported
Program ID:	390
Date Interaction:	6/1/1982 0:00
Date Interaction 3:	10/22/2012 0:00

Facility Id: 68518755

PEMCO MUTUAL INSURANCE COMPANY (Continued) **U003026785**

Latitude:	47.621806
Longitude:	-122.32983
Ecology Interest Type Code:	INDPNDNT
Facility ID:	68518755
Facility Company:	Pemco Mutual Insurance Co
Interaction:	I
Interaction 1:	HWG
Interaction 2:	Hazardous Waste Generator
Ecology Program:	HAZWASTE
Program Data:	TURBOWASTE
Facility Alt.:	Not reported
Program ID:	WAD988491064
Date Interaction:	7/16/1991 0:00
Date Interaction 3:	12/31/2003 0:00

Facility ID:	68518755
Facility Company:	Pemco Mutual Insurance Co
Interaction:	I
Interaction 1:	LUST
Interaction 2:	LUST Facility
Ecology Program:	TOXICS
Program Data:	ISIS
Facility Alt.:	Not reported
Program ID:	390
Date Interaction:	12/3/1992 0:00
Date Interaction 3:	6/4/2002 0:00

Facility ID:	68518755
Facility Company:	Pemco Mutual Insurance Co
Interaction:	I
Interaction 1:	INDPNDNT
Interaction 2:	Independent Cleanup
Ecology Program:	TOXICS
Program Data:	ISIS
Facility Alt.:	Pemco Mutual Insurance Co
Program ID:	Not reported
Date Interaction:	1/16/2013 0:00
Date Interaction 3:	3/1/2013 0:00

Facility ID:	68518755
Facility Company:	Pemco Mutual Insurance Co
Interaction:	I
Interaction 1:	LUST
Interaction 2:	LUST Facility
Ecology Program:	TOXICS
Program Data:	ISIS
Facility Alt.:	Pemco Mutual Insurance Co
Program ID:	390
Date Interaction:	1/16/2013 0:00
Date Interaction 3:	3/1/2013 0:00

Facility ID:	68518755
Facility Company:	Pemco Mutual Insurance Co
Interaction:	I
Interaction 1:	UST
Interaction 2:	Underground Storage Tank
Ecology Program:	TOXICS

PEMCO MUTUAL INSURANCE COMPANY (Continued) **U003026785**

Program Data: UST
Facility Alt.: Not reported
Program ID: 390
Date Interaction: 6/1/1982 0:00
Date Interaction 3: 10/22/2012 0:00

Facility Id: 68518755
Latitude: 47.621806
Longitude: -122.32983
Ecology Interest Type Code: UST
Facility ID: 68518755
Facility Company: Pemco Mutual Insurance Co
Interaction: I
Interaction 1: HWG
Interaction 2: Hazardous Waste Generator
Ecology Program: HAZWASTE
Program Data: TURBOWASTE
Facility Alt.: Not reported
Program ID: WAD988491064
Date Interaction: 7/16/1991 0:00
Date Interaction 3: 12/31/2003 0:00

Facility ID: 68518755
Facility Company: Pemco Mutual Insurance Co
Interaction: I
Interaction 1: LUST
Interaction 2: LUST Facility
Ecology Program: TOXICS
Program Data: ISIS
Facility Alt.: Not reported
Program ID: 390
Date Interaction: 12/3/1992 0:00
Date Interaction 3: 6/4/2002 0:00

Facility ID: 68518755
Facility Company: Pemco Mutual Insurance Co
Interaction: I
Interaction 1: INDPNDNT
Interaction 2: Independent Cleanup
Ecology Program: TOXICS
Program Data: ISIS
Facility Alt.: Pemco Mutual Insurance Co
Program ID: Not reported
Date Interaction: 1/16/2013 0:00
Date Interaction 3: 3/1/2013 0:00

Facility ID: 68518755
Facility Company: Pemco Mutual Insurance Co
Interaction: I
Interaction 1: LUST
Interaction 2: LUST Facility
Ecology Program: TOXICS
Program Data: ISIS
Facility Alt.: Pemco Mutual Insurance Co
Program ID: 390
Date Interaction: 1/16/2013 0:00

PEMCO MUTUAL INSURANCE COMPANY (Continued) **U003026785**

Date Interaction 3: 3/1/2013 0:00

Facility ID: 68518755
Facility Company: Pemco Mutual Insurance Co
Interaction: I
Interaction 1: UST
Interaction 2: Underground Storage Tank
Ecology Program: TOXICS
Program Data: UST
Facility Alt.: Not reported
Program ID: 390
Date Interaction: 6/1/1982 0:00
Date Interaction 3: 10/22/2012 0:00

CSCSL NFA:
Facility/Site Id: 68518755
CS Id: 10168
NFA Date: 01/11/2012
Rank: Not reported
VCP: No
Latitude: 47.621806
Longitude: -122.329833

Facility/Site Id: 68518755
CS Id: 12086
NFA Date: 03/20/2013
Rank: Not reported
VCP: No
Latitude: 47.621806
Longitude: -122.329833

UST:
Facility ID: 68518755
Site Id: 390
UBI: 6001191130010001
Phone Number: 2068510802
Decimal Latitude: 47.621806
Decimal Longitude: -122.329833

Tank Name: 1
Tag Number: A3604
Tank Status: Removed
Tank Status Date: 01/23/2013
Tank Install Date: 00/01/1982
Tank Closure Date: 10/22/2012
Capacity Range: 10,000 to 19,999 Gallons
Tank Permit Expiration Date: 04/30/2013
Tank Upgrade Date: 05/30/1998
Tank Spill Prevention: Spill Bucket/Spill Box
Tank Overfill Prevention: Overfill Alarm
Tank Material: Steel
Tank Construction: Single Wall Tank
Tank Tightness Test: Not reported
Tank Corrosion Protection: Impressed Current and Interior Lining
Tank Manifold: Not reported

PEMCO MUTUAL INSURANCE COMPANY (Continued) **U003026785**

Tank Release Detection:	Automatic Tank Gauging
Tank SFC Type:	Not reported
Pipe Material:	Steel
Pipe Construction:	Single Wall Pipe
Pipe Primary Release Detection:	Automatic Line Leak Detector (ALLD)
Pipe Second Release Detection:	Not reported
Pipe Corrosion Protection:	Impressed Current
Pipe Pumping System:	Pressurized System
Responsible Unit:	NORTHWEST
Dispencer/Pump SFC Type:	Not reported

Tank Name:	2
Tag Number:	A3604
Tank Status:	Removed
Tank Status Date:	01/23/2013
Tank Install Date:	00/01/1982
Tank Closure Date:	10/22/2012
Capacity Range:	10,000 to 19,999 Gallons
Tank Permit Expiration Date:	04/30/2013
Tank Upgrade Date:	05/30/1998
Tank Spill Prevention:	Spill Bucket/Spill Box
Tank Overfill Prevention:	Overfill Alarm
Tank Material:	Steel
Tank Construction:	Single Wall Tank
Tank Tightness Test:	Not reported
Tank Corrosion Protection:	Impressed Current and Interior Lining
Tank Manifold:	Not reported
Tank Release Detection:	Automatic Tank Gauging
Tank SFC Type:	Not reported
Pipe Material:	Steel
Pipe Construction:	Single Wall Pipe
Pipe Primary Release Detection:	Safe Suction (No Leak Detection)
Pipe Second Release Detection:	Not reported
Pipe Corrosion Protection:	Impressed Current
Pipe Pumping System:	Safe Suction
Responsible Unit:	NORTHWEST
Dispencer/Pump SFC Type:	Not reported

X108 **400 FAIRVIEW LLC SEATTLE** **WA CSCSL** **S112088212**
North **412 FAIRVIEW AVE N** **WA ALLSITES** **N/A**
1/4-1/2 **SEATTLE, WA 98109** **WA MANIFEST**
0.276 mi. **WA VCP**
1455 ft. **Site 2 of 3 in cluster X**

Relative:
Lower

Actual:
87 ft.

CSCSL:

Facility ID:	15119
Region:	Northwest
Lat/Long:	47.62239 / -122.3342
Brownfield Status:	Not reported
Rank Status:	N
Clean Up Siteid:	12065
Site Status:	Awaiting Cleanup
PSI?:	Not reported
Contaminant Name:	Halogenated Solvents
Ground Water:	Confirmed Above Cleanup Level
Surface Water:	Not reported
Soil:	Confirmed Above Cleanup Level

400 FAIRVIEW LLC SEATTLE (Continued) **S112088212**

Sediment: Not reported
Air: Not reported
Bedrock: Not reported
Responsible Unit: Northwest

ALLSITES:
Facility Id: 15119
Latitude: 47.62239
Longitude: -122.3342
Ecology Interest Type Code: VOLCLNST
Facility ID: 15119
Facility Company: 400 Fairview LLC Seattle
Interaction: A
Interaction 1: HWG
Interaction 2: Hazardous Waste Generator
Ecology Program: HAZWASTE
Program Data: TURBOWASTE
Facility Alt.: 400 Fairview LLC Seattle
Program ID: WAH000041860
Date Interaction: 7/30/2012 0:00
Date Interaction 3: Not reported

Facility ID: 15119
Facility Company: 400 Fairview LLC Seattle
Interaction: A
Interaction 1: VOLCLNST
Interaction 2: Voluntary Cleanup Sites
Ecology Program: TOXICS
Program Data: ISIS
Facility Alt.: 400 Fairview LLC Seattle
Program ID: NW2679
Date Interaction: 1/29/2013 0:00
Date Interaction 3: Not reported

Facility Id: 15119
Latitude: 47.62239
Longitude: -122.3342
Ecology Interest Type Code: HWOTHER
Facility ID: 15119
Facility Company: 400 Fairview LLC Seattle
Interaction: A
Interaction 1: HWG
Interaction 2: Hazardous Waste Generator
Ecology Program: HAZWASTE
Program Data: TURBOWASTE
Facility Alt.: 400 Fairview LLC Seattle
Program ID: WAH000041860
Date Interaction: 7/30/2012 0:00
Date Interaction 3: Not reported

Facility ID: 15119
Facility Company: 400 Fairview LLC Seattle
Interaction: A
Interaction 1: VOLCLNST
Interaction 2: Voluntary Cleanup Sites
Ecology Program: TOXICS

400 FAIRVIEW LLC SEATTLE (Continued) **S112088212**

Program Data: ISIS
Facility Alt.: 400 Fairview LLC Seattle
Program ID: NW2679
Date Interaction: 1/29/2013 0:00
Date Interaction 3: Not reported

Facility Id: 15119
Latitude: 47.62239
Longitude: -122.3342
Ecology Interest Type Code: HWG
Facility ID: 15119
Facility Company: 400 Fairview LLC Seattle
Interaction: A
Interaction 1: HWG
Interaction 2: Hazardous Waste Generator
Ecology Program: HAZWASTE
Program Data: TURBOWASTE
Facility Alt.: 400 Fairview LLC Seattle
Program ID: WAH000041860
Date Interaction: 7/30/2012 0:00
Date Interaction 3: Not reported

Facility ID: 15119
Facility Company: 400 Fairview LLC Seattle
Interaction: A
Interaction 1: VOLCLNST
Interaction 2: Voluntary Cleanup Sites
Ecology Program: TOXICS
Program Data: ISIS
Facility Alt.: 400 Fairview LLC Seattle
Program ID: NW2679
Date Interaction: 1/29/2013 0:00
Date Interaction 3: Not reported

WA MANIFEST:
Facility Site ID Number: 15119
SWC Desc: Not reported
FWC Desc: D040
Form Comm: The generator name on manifest 000059168DAT is incorrect - it reads Cascade Drilling LP, but it should be 400 Fairview LLC. The Generator ID Number, WAH000041860, is correct on the manifest.
Data Year: 2012
Permit by Rule: False
Treatment by Generator: False
Mixed radioactive waste: False
Importer of hazardous waste: False
Immediate recycler: False
Treatment/Storage/Disposal/Recycling Facility: False
Generator of dangerous fuel waste: False
Generator marketing to burner: False
"Other marketers (i.e., blender, distributor, etc.)": False
Utility boiler burner: False
Industry boiler burner: False
Industrial Furnace: False
Smelter defferal: False

400 FAIRVIEW LLC SEATTLE (Continued) **S112088212**

Universal waste - batteries - generate:	False
Universal waste - thermostats - generate:	False
Universal waste - mercury - generate:	False
Universal waste - lamps - generate:	False
Universal waste - batteries - accumulate:	False
Universal waste - thermostats - accumulate:	False
Universal waste - mercury - accumulate:	False
Universal waste - lamps - accumulate:	False
Destination Facility for Universal Waste:	False
Off-specification used oil burner - utility boiler:	False
Off-specification used oil burner - industrial boiler:	False
Off-specification used oil burner - industrial furnace:	False
EPA ID:	WAH000041860
Facility Address 2:	Not reported
TAX REG NBR:	603158146
NAICS CD:	531120
BUSINESS TYPE:	Commercial Developer
MAIL NAME:	400 Fairview LLC
MAIL ADDR LINE1:	221 Yale Ave N Ste 400
MAIL CITY,ST,ZIP:	Seattle, WA 98109
MAIL COUNTRY:	UNITED STATES
LEGAL ORG NAME:	400 Fairview LLC
LEGAL ORG TYPE:	Private
LEGAL ADDR LINE1:	221 Yale Ave N Ste 400
LEGAL CITY,ST,ZIP:	Seattle, WA 98109
LEGAL COUNTRY:	UNITED STATES
LEGAL PHONE NBR:	206-726-8000
LEGAL EFFECTIVE DATE:	01/01/2012
LAND ORG NAME:	400 Fairview LLC
LAND ORG TYPE:	Private
LAND PERSON NAME:	Not reported
LAND ADDR LINE1:	221 Yale Ave N Ste 400
LAND CITY,ST,ZIP:	Seattle, WA 98109
LAND COUNTRY:	UNITED STATES
LAND PHONE NBR:	206-726-8000
OPERATOR ORG NAME:	400 Fairview LLC
OPERATOR ORG TYPE:	Private
OPERATOR ADDR LINE1:	221 Yale Ave N Ste 400
OPERATOR CITY,ST,ZIP:	Seattle, WA 98109
OPERATOR COUNTRY:	UNITED STATES
OPERATOR PHONE NBR:	206-726-8000
OPERATOR EFFECTIVE DATE:	01/01/2012
SITE CONTACT NAME:	Salone Habibuddin
SITE CONTACT ADDR LINE1:	221 Yale Ave N Ste 400
SITE CONTACT ZIP:	Seattle, WA 98102
SITE CONTACT COUNTRY:	UNITED STATES
SITE CONTACT PHONE NBR:	206-494-5505
SITE CONTACT EMAIL:	salone.habibuddin@skanska.com
FORM CONTACT NAME:	Salone Habibuddin
FORM CONTACT ADDR LINE1:	221 Yale Ave N Ste 400
FORM CONTACT CITY,ST,ZIP:	Seattle, WA 98102
FORM CONTACT COUNTRY:	UNITED STATES
FORM CONTACT PHONE NBR:	206-494-5505
FORM CONTACT EMAIL:	salone.habibuddin@skanska.com
GEN STATUS CD:	MQG
MONTHLY GENERATION:	False
BATCH GENERATION:	False

400 FAIRVIEW LLC SEATTLE (Continued) **S112088212**

ONE TIME GENERATION:	True
TRANSPORTS OWN WASTE:	False
TRANSPORTS OTHRS WASTE:	False
RECYCLER ONSITE:	False
TRANSFER FACILITY:	False
OTHER EXEMPTION:	Not reported
UW BATTERY GEN:	False
USED OIL TRANSPORTER:	False
USED OIL TRANSFER FACLTY:	False
USED OIL PROCESSOR:	False
USED OIL REREFINER:	False
USED OIL FUEL MRKTR DIRECTS SHPMNTS:	False
USED OIL FUEL MRKTR MEETS SPECS:	False

Facility Site ID Number:	15119
SWC Desc:	Not reported
FWC Desc:	Not reported
Form Comm:	Not reported
Data Year:	2013
Permit by Rule:	False
Treatment by Generator:	False
Mixed radioactive waste:	False
Importer of hazardous waste:	False
Immediate recycler:	False
Treatment/Storage/Disposal/Recycling Facility:	False
Generator of dangerous fuel waste:	False
Generator marketing to burner:	False
"Other marketers (i.e., blender, distributor, etc.)":	False
Utility boiler burner:	False
Industry boiler burner:	False
Industrial Furnace:	False
Smelter defferal:	False
Universal waste - batteries - generate:	False
Universal waste - thermostats - generate:	False
Universal waste - mercury - generate:	False
Universal waste - lamps - generate:	False
Universal waste - batteries - accumulate:	False
Universal waste - thermostats - accumulate:	False
Universal waste - mercury - accumulate:	False
Universal waste - lamps - accumulate:	False
Destination Facility for Universal Waste:	False
Off-specification used oil burner - utility boiler:	False
Off-specification used oil burner - industrial boiler:	False
Off-specification used oil burner - industrial furnace:	False
EPA ID:	WAH000041860
Facility Address 2:	Not reported
TAX REG NBR:	603158146
NAICS CD:	531120
BUSINESS TYPE:	Commercial Developer
MAIL NAME:	400 Fairview LLC
MAIL ADDR LINE1:	221 Yale Ave N Ste 400
MAIL CITY,ST,ZIP:	Seattle, WA 98109
MAIL COUNTRY:	UNITED STATES
LEGAL ORG NAME:	400 Fairview LLC
LEGAL ORG TYPE:	Private
LEGAL ADDR LINE1:	221 Yale Ave N Ste 400
LEGAL CITY,ST,ZIP:	Seattle, WA 98109

400 FAIRVIEW LLC SEATTLE (Continued) **S112088212**

LEGAL COUNTRY:	UNITED STATES
LEGAL PHONE NBR:	206-726-8000
LEGAL EFFECTIVE DATE:	01/01/2012
LAND ORG NAME:	400 Fairview LLC
LAND ORG TYPE:	Private
LAND PERSON NAME:	Not reported
LAND ADDR LINE1:	221 Yale Ave N Ste 400
LAND CITY,ST,ZIP:	Seattle, WA 98109
LAND COUNTRY:	UNITED STATES
LAND PHONE NBR:	206-726-8000
OPERATOR ORG NAME:	400 Fairview LLC
OPERATOR ORG TYPE:	Private
OPERATOR ADDR LINE1:	221 Yale Ave N Ste 400
OPERATOR CITY,ST,ZIP:	Seattle, WA 98109
OPERATOR COUNTRY:	UNITED STATES
OPERATOR PHONE NBR:	206-726-8000
OPERATOR EFFECTIVE DATE:	01/01/2012
SITE CONTACT NAME:	Cathy Dempsey
SITE CONTACT ADDR LINE1:	221 Yale Ave N Ste 400
SITE CONTACT ZIP:	Seattle, WA 98102
SITE CONTACT COUNTRY:	UNITED STATES
SITE CONTACT PHONE NBR:	206-330-7323
SITE CONTACT EMAIL:	cathy.dempsey@skanska.com
FORM CONTACT NAME:	Cathy Dempsey
FORM CONTACT ADDR LINE1:	221 Yale Ave N Ste 400
FORM CONTACT CITY,ST,ZIP:	Seattle, WA 98102
FORM CONTACT COUNTRY:	UNITED STATES
FORM CONTACT PHONE NBR:	206-330-7323
FORM CONTACT EMAIL:	cathy.dempsey@skanska.com
GEN STATUS CD:	XQG
MONTHLY GENERATION:	False
BATCH GENERATION:	False
ONE TIME GENERATION:	False
TRANSPORTS OWN WASTE:	False
TRANSPORTS OTHRS WASTE:	False
RECYCLER ONSITE:	False
TRANSFER FACILITY:	False
OTHER EXEMPTION:	Not reported
UW BATTERY GEN:	False
USED OIL TRANSPORTER:	False
USED OIL TRANSFER FACLTY:	False
USED OIL PROCESSOR:	False
USED OIL REREFINER:	False
USED OIL FUEL MRKTR DIRECTS SHPMNTS:	False
USED OIL FUEL MRKTR MEETS SPECS:	False

VCP:

edr_fstat:	WA
edr_fzip:	98109
edr_fcnty:	KING
edr_zip:	Not reported
Facility ID:	15119
VCP Status:	Yes
VCP:	Not reported
Ecology Status:	Not reported
NFA Type:	Not reported
Date NFA:	Not reported

400 FAIRVIEW LLC SEATTLE (Continued) **S112088212**

Rank: N
Cleanup Siteid: 12065

X109 **CASCADE SUPPORTIVE HOUSING** **WA CSCSL** **S110123422**
North **424 MINOR AVE N** **WA ALLSITES** **N/A**
1/4-1/2 **SEATTLE, WA 98109** **WA VCP**
0.277 mi.
1461 ft. **Site 3 of 3 in cluster X**

Relative:
Lower

Actual:
97 ft.

CSCSL:

Facility ID:	10210
Region:	Northwest
Lat/Long:	47.62279 / -122.332633
Brownfield Status:	Not reported
Rank Status:	N
Clean Up Siteid:	1338
Site Status:	Cleanup Started
PSI?:	Not reported
Contaminant Name:	Petroleum Products-Unspecified
Ground Water:	Not reported
Surface Water:	Not reported
Soil:	Confirmed Above Cleanup Level
Sediment:	Not reported
Air:	Not reported
Bedrock:	Not reported
Responsible Unit:	Northwest

ALLSITES:

Facility Id:	10210
Latitude:	47.62279
Longitude:	-122.33263
Ecology Interest Type Code:	VOLCLNST
Facility ID:	10210
Facility Company:	Cascade Supportive Housing
Interaction:	A
Interaction 1:	VOLCLNST
Interaction 2:	Voluntary Cleanup Sites
Ecology Program:	TOXICS
Program Data:	ISIS
Facility Alt.:	Cascade Supportive Housing
Program ID:	nw2251
Date Interaction:	1/28/2010 0:00
Date Interaction 3:	Not reported
Facility/Site Interaction T:	90124
Geographic Location Identifier (Alias Facid):	10210
Interaction (Aka Env Int) Type Code:	VOLCLNST
Interaction (Aka Env Int) Description:	Voluntary Cleanup Sites
Interaction Status:	A
Federal Program Indentifier:	nw2251
Interaction Start Date:	01/28/2010
Interaction End Date:	Not reported
prgm_facil:	Cascade Supportive Housing
cur_sys_pr:	TOXICS
cur_sys_nm:	ISIS

CASCADE SUPPORTIVE HOUSING (Continued) **S110123422**

VCP:
- edr_fstat: WA
- edr_fzip: 98109
- edr_fcnty: KING
- edr_zip: Not reported
- Facility ID: 10210
- VCP Status: Yes
- VCP: Not reported
- Ecology Status: Not reported
- NFA Type: Not reported
- Date NFA: Not reported
- Rank: N
- Cleanup Siteid: 1338

AC110 **FEDERAL COURTHOUSE** **FINDS** **1007069596**
SSW **700 STEWART ST** **WA CSCSL** **N/A**
1/4-1/2 **SEATTLE, WA 98101** **WA ALLSITES**
0.280 mi. **WA SPILLS**
1481 ft. **Site 1 of 4 in cluster AC**

Relative: Lower

Actual: 106 ft.

FINDS:

Registry ID: 110015461980

Environmental Interest/Information System
Washington Facility / Site Identification System (WA-FSIS) provides a means to query and display data maintained by the Washington Department of Ecology. This system contains key information for each facility/site that is currently, or has been, of interest to the Air Quality, Dam Safety, Hazardous Waste, Toxics Cleanup, and Water Quality Programs.

CSCSL:
- Facility ID: 51352493
- Region: Northwest
- Lat/Long: 47.614933 / -122.336299
- Brownfield Status: Not reported
- Rank Status: N
- Clean Up Siteid: 3966
- Site Status: Awaiting Cleanup
- PSI?: Not reported
- Contaminant Name: Petroleum Products-Unspecified
- Ground Water: Not reported
- Surface Water: Not reported
- Soil: Confirmed Above Cleanup Level
- Sediment: Not reported
- Air: Not reported
- Bedrock: Not reported
- Responsible Unit: Northwest

ALLSITES:
- Facility Id: 51352493
- Latitude: 47.614933
- Longitude: -122.33629
- Ecology Interest Type Code: UST

FEDERAL COURTHOUSE (Continued) **1007069596**

Facility ID: 51352493
Facility Company: FEDERAL COURTHOUSE
Interaction: I
Interaction 1: SCS
Interaction 2: State Cleanup Site
Ecology Program: TOXICS
Program Data: ISIS
Facility Alt.: FEDERAL COURTHOUSE
Program ID: Not reported
Date Interaction: 5/1/1999 0:00
Date Interaction 3: 5/8/2002 0:00

Facility ID: 51352493
Facility Company: FEDERAL COURTHOUSE
Interaction: A
Interaction 1: SCS
Interaction 2: State Cleanup Site
Ecology Program: TOXICS
Program Data: ISIS
Facility Alt.: FEDERAL COURTHOUSE
Program ID: Not reported
Date Interaction: 5/2/2006 0:00
Date Interaction 3: Not reported

Facility ID: 51352493
Facility Company: FEDERAL COURTHOUSE
Interaction: A
Interaction 1: TIER2
Interaction 2: Emergency/Haz Chem Rpt TIER2
Ecology Program: HAZWASTE
Program Data: EPCRA
Facility Alt.: US GSA FEDERAL COURTHOUSE
Program ID: CRK000080730
Date Interaction: 2/13/2013 0:00
Date Interaction 3: Not reported

Facility ID: 51352493
Facility Company: FEDERAL COURTHOUSE
Interaction: A
Interaction 1: UST
Interaction 2: Underground Storage Tank
Ecology Program: TOXICS
Program Data: UST
Facility Alt.: US GENERAL SERVICES ADMINISTRATION
Program ID: 619886
Date Interaction: 6/11/2012 0:00
Date Interaction 3: Not reported

Facility Id: 51352493
Latitude: 47.614933
Longitude: -122.33629
Ecology Interest Type Code: SCS
Facility ID: 51352493
Facility Company: FEDERAL COURTHOUSE
Interaction: I
Interaction 1: SCS

FEDERAL COURTHOUSE (Continued) **1007069596**

Interaction 2: State Cleanup Site
Ecology Program: TOXICS
Program Data: ISIS
Facility Alt.: FEDERAL COURTHOUSE
Program ID: Not reported
Date Interaction: 5/1/1999 0:00
Date Interaction 3: 5/8/2002 0:00

Facility ID: 51352493
Facility Company: FEDERAL COURTHOUSE
Interaction: A
Interaction 1: SCS
Interaction 2: State Cleanup Site
Ecology Program: TOXICS
Program Data: ISIS
Facility Alt.: FEDERAL COURTHOUSE
Program ID: Not reported
Date Interaction: 5/2/2006 0:00
Date Interaction 3: Not reported

Facility ID: 51352493
Facility Company: FEDERAL COURTHOUSE
Interaction: A
Interaction 1: TIER2
Interaction 2: Emergency/Haz Chem Rpt TIER2
Ecology Program: HAZWASTE
Program Data: EPCRA
Facility Alt.: US GSA FEDERAL COURTHOUSE
Program ID: CRK000080730
Date Interaction: 2/13/2013 0:00
Date Interaction 3: Not reported

Facility ID: 51352493
Facility Company: FEDERAL COURTHOUSE
Interaction: A
Interaction 1: UST
Interaction 2: Underground Storage Tank
Ecology Program: TOXICS
Program Data: UST
Facility Alt.: US GENERAL SERVICES ADMINISTRATION
Program ID: 619886
Date Interaction: 6/11/2012 0:00
Date Interaction 3: Not reported

Facility Id: 51352493
Latitude: 47.614933
Longitude: -122.33629
Ecology Interest Type Code: TIER2
Facility ID: 51352493
Facility Company: FEDERAL COURTHOUSE
Interaction: I
Interaction 1: SCS
Interaction 2: State Cleanup Site
Ecology Program: TOXICS
Program Data: ISIS
Facility Alt.: FEDERAL COURTHOUSE

FEDERAL COURTHOUSE (Continued) **1007069596**

Program ID:	Not reported
Date Interaction:	5/1/1999 0:00
Date Interaction 3:	5/8/2002 0:00
Facility ID:	51352493
Facility Company:	FEDERAL COURTHOUSE
Interaction:	A
Interaction 1:	SCS
Interaction 2:	State Cleanup Site
Ecology Program:	TOXICS
Program Data:	ISIS
Facility Alt.:	FEDERAL COURTHOUSE
Program ID:	Not reported
Date Interaction:	5/2/2006 0:00
Date Interaction 3:	Not reported
Facility ID:	51352493
Facility Company:	FEDERAL COURTHOUSE
Interaction:	A
Interaction 1:	TIER2
Interaction 2:	Emergency/Haz Chem Rpt TIER2
Ecology Program:	HAZWASTE
Program Data:	EPCRA
Facility Alt.:	US GSA FEDERAL COURTHOUSE
Program ID:	CRK000080730
Date Interaction:	2/13/2013 0:00
Date Interaction 3:	Not reported
Facility ID:	51352493
Facility Company:	FEDERAL COURTHOUSE
Interaction:	A
Interaction 1:	UST
Interaction 2:	Underground Storage Tank
Ecology Program:	TOXICS
Program Data:	UST
Facility Alt.:	US GENERAL SERVICES ADMINISTRATION
Program ID:	619886
Date Interaction:	6/11/2012 0:00
Date Interaction 3:	Not reported

SPILLS:

Facility ID:	551704
Medium:	Not reported
Material Desc:	PETROLEUM - HYDRAULIC OIL
Material Qty:	60
Material Units:	GALLON
Date Received:	11/08/2005
Contact Name:	Not reported
Incident Date:	Not reported

AC111 **FEDERAL COURTHOUSE** **WA ICR** **S105225202**
SSW **700 STEWART ST.** **N/A**
1/4-1/2 **SEATTLE, WA 98101**
0.280 mi.
1481 ft. **Site 2 of 4 in cluster AC**

Relative:
Lower

Actual:
106 ft.

ICR:
Date Ecology Received Report: 01/28/02
Contaminants Found at Site: Petroleum products, Metals
Media Contaminated: Soil

AC112 **HUGH CORBETT BUILDING** **WA ICR** **S104280647**
SSW **1915 7TH AVE.** **N/A**
1/4-1/2 **SEATTLE, WA 98104**
0.281 mi.
1484 ft. **Site 3 of 4 in cluster AC**

Relative:
Lower

Actual:
102 ft.

ICR:
Date Ecology Received Report: 10/26/99
Contaminants Found at Site: Petroleum products
Media Contaminated: Soil
Waste Management: Tank
Region: North Western
Type of Report Ecology Received: Interim cleanup report
Site Register Issue: 98-21
County Code: 17
Contact: Not reported
Report Title: Not reported

AC113 **DOLLAR RENT A CAR UST 4366** **FINDS** **1007071820**
SSW **7TH & STEWART** **WA CSCSL** **N/A**
1/4-1/2 **SEATTLE, WA 98101** **WA ALLSITES**
0.281 mi. **WA LUST**
1484 ft. **Site 4 of 4 in cluster AC** **WA UST**
WA SPILLS

Relative:
Lower

Actual:
107 ft.

FINDS:

Registry ID: 110015484386

Environmental Interest/Information System
Washington Facility / Site Identification System (WA-FSIS) provides a means to query and display data maintained by the Washington Department of Ecology. This system contains key information for each facility/site that is currently, or has been, of interest to the Air Quality, Dam Safety, Hazardous Waste, Toxics Cleanup, and Water Quality Programs.

CSCSL:
Facility ID: 37162797
Region: Northwest
Lat/Long: 47.614585835 / -122.33621304
Brownfield Status: Not reported
Rank Status: N
Clean Up Siteid: 8918
Site Status: Cleanup Started
PSI?: Not reported
Contaminant Name: Petroleum-Gasoline

DOLLAR RENT A CAR UST 4366 (Continued) **1007071820**

Ground Water: Not reported
Surface Water: Not reported
Soil: Confirmed Above Cleanup Level
Sediment: Not reported
Air: Not reported
Bedrock: Not reported
Responsible Unit: Northwest

ALLSITES:
Facility Id: 37162797
Latitude: 47.6145858
Longitude: -122.33621
Ecology Interest Type Code: UST
Facility ID: 37162797
Facility Company: DOLLAR RENT A CAR UST 4366
Interaction: A
Interaction 1: LUST
Interaction 2: LUST Facility
Ecology Program: TOXICS
Program Data: ISIS
Facility Alt.: Not reported
Program ID: 4366
Date Interaction: 1/14/2000 0:00
Date Interaction 3: Not reported

Facility ID: 37162797
Facility Company: DOLLAR RENT A CAR UST 4366
Interaction: I
Interaction 1: UST
Interaction 2: Underground Storage Tank
Ecology Program: TOXICS
Program Data: UST
Facility Alt.: Not reported
Program ID: 4366
Date Interaction: 1/1/1978 0:00
Date Interaction 3: 8/17/1996 0:00

Facility Id: 37162797
Latitude: 47.6145858
Longitude: -122.33621
Ecology Interest Type Code: LUST
Facility ID: 37162797
Facility Company: DOLLAR RENT A CAR UST 4366
Interaction: A
Interaction 1: LUST
Interaction 2: LUST Facility
Ecology Program: TOXICS
Program Data: ISIS
Facility Alt.: Not reported
Program ID: 4366
Date Interaction: 1/14/2000 0:00
Date Interaction 3: Not reported

Facility ID: 37162797
Facility Company: DOLLAR RENT A CAR UST 4366
Interaction: I

DOLLAR RENT A CAR UST 4366 (Continued) **1007071820**

Interaction 1:	UST
Interaction 2:	Underground Storage Tank
Ecology Program:	TOXICS
Program Data:	UST
Facility Alt.:	Not reported
Program ID:	4366
Date Interaction:	1/1/1978 0:00
Date Interaction 3:	8/17/1996 0:00

LUST:

Facility ID:	37162797
Facility Status:	Cleanup Started
Cleanup Site ID:	8918
Cleanup Unit Type:	Upland
Process Type:	Independent Action
Alternate Name:	DOLLAR RENT A CAR
Release Status Date:	01/14/2000
Site Response Unit Code:	Northwest
Lat/Long:	47.6145858 / -122.33621

UST:

Facility ID:	37162797
Site Id:	4366
UBI:	6010504920010005
Phone Number:	2066821316
Decimal Latitude:	47.61458584
Decimal Longitude:	-122.336213
Tank Name:	1
Tag Number:	Not reported
Tank Status:	Removed
Tank Status Date:	08/06/1996
Tank Install Date:	00/01/1978
Tank Closure Date:	08/17/1996
Capacity Range:	10,000 to 19,999 Gallons
Tank Permit Expiration Date:	10/31/1996
Tank Upgrade Date:	Not reported
Tank Spill Prevention:	None
Tank Overfill Prevention:	None
Tank Material:	Not reported
Tank Construction:	Single Wall Tank
Tank Tightness Test:	Not reported
Tank Corrosion Protection:	Sacrificial Anode
Tank Manifold:	Not reported
Tank Release Detection:	Manual Inventory Control (daily)
Tank SFC Type:	Not reported
Pipe Material:	Not reported
Pipe Construction:	Single Wall Pipe
Pipe Primary Release Detection:	Not reported
Pipe Second Release Detection:	Not reported
Pipe Corrosion Protection:	None
Pipe Pumping System:	Gravity Delivery Sys
Responsible Unit:	NORTHWEST
Dispencer/Pump SFC Type:	Not reported

DOLLAR RENT A CAR UST 4366 (Continued) **1007071820**

SPILLS:
Facility ID: 616580
Medium: IMPERMEABLE CONTAINMENT
Material Desc: PETROLEUM - OIL OTHER
Material Qty: Not reported
Material Units: GALLON
Date Received: 11/18/2009
Contact Name: UNKNOWN
Incident Date: Not reported

Y114 **BLOCK 10WEST PROPERTY FORMER OUTDOOR EMP** **WA ALLSITES** **S104487146**
NNE **420 PONTIUS AVE N** **WA MANIFEST** **N/A**
1/4-1/2 **SEATTLE, WA 98109** **WA ICR**
0.282 mi. **WA DRYCLEANERS**
1487 ft. **Site 2 of 3 in cluster Y**

Relative: Lower

Actual: 108 ft.

ALLSITES:
Facility Id: 16827
Latitude: 47.62279
Longitude: -122.33135
Ecology Interest Type Code: HWG
Facility ID: 16827
Facility Company: Block 10West Property Former Outdoor Emp
Interaction: A
Interaction 1: HWG
Interaction 2: Hazardous Waste Generator
Ecology Program: HAZWASTE
Program Data: TURBOWASTE
Facility Alt.: Block 10West Property Former Outdoor Emp
Program ID: WAH000041136
Date Interaction: 3/15/2012 0:00
Date Interaction 3: Not reported

WA MANIFEST:
Facility Site ID Number: 16827
SWC Desc: Not reported
FWC Desc: Not reported
Form Comm: Not reported
Data Year: 2013
Permit by Rule: False
Treatment by Generator: False
Mixed radioactive waste: False
Importer of hazardous waste: False
Immediate recycler: False
Treatment/Storage/Disposal/Recycling Facility: False
Generator of dangerous fuel waste: False
Generator marketing to burner: False
"Other marketers (i.e., blender, distributor, etc.)": False
Utility boiler burner: False
Industry boiler burner: False
Industrial Furnace: False
Smelter defferal: False
Universal waste - batteries - generate: False
Universal waste - thermostats - generate: False
Universal waste - mercury - generate: False
Universal waste - lamps - generate: False

BLOCK 10WEST PROPERTY FORMER OUTDOOR EMP (Continued) **S104487146**

Universal waste - batteries - accumulate:	False
Universal waste - thermostats - accumulate:	False
Universal waste - mercury - accumulate:	False
Universal waste - lamps - accumulate:	False
Destination Facility for Universal Waste:	False
Off-specification used oil burner - utility boiler:	False
Off-specification used oil burner - industrial boiler:	False
Off-specification used oil burner - industrial furnace:	False
EPA ID:	WAH000041136
Facility Address 2:	Not reported
TAX REG NBR:	NA
NAICS CD:	812320
BUSINESS TYPE:	Former Dry Cleaner
MAIL NAME:	City Investors XVIII LLC
MAIL ADDR LINE1:	505 Fifth Ave S Ste 900
MAIL CITY,ST,ZIP:	Seattle, WA 98104
MAIL COUNTRY:	UNITED STATES
LEGAL ORG NAME:	City Investors XVIII LLC
LEGAL ORG TYPE:	Private
LEGAL ADDR LINE1:	505 Fifth Ave S Ste 900
LEGAL CITY,ST,ZIP:	Seattle, WA 98104
LEGAL COUNTRY:	UNITED STATES
LEGAL PHONE NBR:	206-342-2515
LEGAL EFFECTIVE DATE:	Not reported
LAND ORG NAME:	City Investors XVIII LLC
LAND ORG TYPE:	Private
LAND PERSON NAME:	Not reported
LAND ADDR LINE1:	505 Fifth Ave S Ste 900
LAND CITY,ST,ZIP:	Seattle, WA 98104
LAND COUNTRY:	UNITED STATES
LAND PHONE NBR:	206-342-2515
OPERATOR ORG NAME:	City Investors XVIII LLC
OPERATOR ORG TYPE:	Private
OPERATOR ADDR LINE1:	505 Fifth Ave S Ste 900
OPERATOR CITY,ST,ZIP:	Seattle, WA 98104
OPERATOR COUNTRY:	UNITED STATES
OPERATOR PHONE NBR:	206-342-2515
OPERATOR EFFECTIVE DATE:	Not reported
SITE CONTACT NAME:	Deb Willard
SITE CONTACT ADDR LINE1:	505 Fifth Ave S Ste 900
SITE CONTACT ZIP:	Seattle, WA 98104
SITE CONTACT COUNTRY:	UNITED STATES
SITE CONTACT PHONE NBR:	206-342-2515
SITE CONTACT EMAIL:	debw@vulcan.com
FORM CONTACT NAME:	Deb Willard
FORM CONTACT ADDR LINE1:	505 Fifth Ave S Ste 900
FORM CONTACT CITY,ST,ZIP:	Seattle, WA 98104
FORM CONTACT COUNTRY:	UNITED STATES
FORM CONTACT PHONE NBR:	206-342-2515
FORM CONTACT EMAIL:	debw@vulcan.com
GEN STATUS CD:	XQG
MONTHLY GENERATION:	False
BATCH GENERATION:	False
ONE TIME GENERATION:	False
TRANSPORTS OWN WASTE:	False
TRANSPORTS OTHRS WASTE:	False
RECYCLER ONSITE:	False

BLOCK 10WEST PROPERTY FORMER OUTDOOR EMP (Continued) **S104487146**

TRANSFER FACILITY:	False
OTHER EXEMPTION:	Not reported
UW BATTERY GEN:	False
USED OIL TRANSPORTER:	False
USED OIL TRANSFER FACLTY:	False
USED OIL PROCESSOR:	False
USED OIL REREFINER:	False
USED OIL FUEL MRKTR DIRECTS SHPMNTS:	False
USED OIL FUEL MRKTR MEETS SPECS:	False

Facility Site ID Number:	16827
SWC Desc:	Not reported
FWC Desc:	F002
Form Comm:	Not reported
Data Year:	2012
Permit by Rule:	False
Treatment by Generator:	False
Mixed radioactive waste:	False
Importer of hazardous waste:	False
Immediate recycler:	False
Treatment/Storage/Disposal/Recycling Facility:	False
Generator of dangerous fuel waste:	False
Generator marketing to burner:	False
"Other marketers (i.e., blender, distributor, etc.)":	False
Utility boiler burner:	False
Industry boiler burner:	False
Industrial Furnace:	False
Smelter defferal:	False
Universal waste - batteries - generate:	False
Universal waste - thermostats - generate:	False
Universal waste - mercury - generate:	False
Universal waste - lamps - generate:	False
Universal waste - batteries - accumulate:	False
Universal waste - thermostats - accumulate:	False
Universal waste - mercury - accumulate:	False
Universal waste - lamps - accumulate:	False
Destination Facility for Universal Waste:	False
Off-specification used oil burner - utility boiler:	False
Off-specification used oil burner - industrial boiler:	False
Off-specification used oil burner - industrial furnace:	False
EPA ID:	WAH000041136
Facility Address 2:	Not reported
TAX REG NBR:	NA
NAICS CD:	812320
BUSINESS TYPE:	Former Dry Cleaner
MAIL NAME:	City Investors XVIII LLC
MAIL ADDR LINE1:	505 Fifth Ave S Ste 900
MAIL CITY,ST,ZIP:	Seattle, WA 98104
MAIL COUNTRY:	UNITED STATES
LEGAL ORG NAME:	City Investors XVIII LLC
LEGAL ORG TYPE:	Private
LEGAL ADDR LINE1:	505 Fifth Ave S Ste 900
LEGAL CITY,ST,ZIP:	Seattle, WA 98104
LEGAL COUNTRY:	UNITED STATES
LEGAL PHONE NBR:	206-342-2515
LEGAL EFFECTIVE DATE:	Not reported
LAND ORG NAME:	City Investors XVIII LLC

BLOCK 10WEST PROPERTY FORMER OUTDOOR EMP (Continued) **S104487146**

LAND ORG TYPE:	Private
LAND PERSON NAME:	Not reported
LAND ADDR LINE1:	505 Fifth Ave S Ste 900
LAND CITY,ST,ZIP:	Seattle, WA 98104
LAND COUNTRY:	UNITED STATES
LAND PHONE NBR:	206-342-2515
OPERATOR ORG NAME:	City Investors XVIII LLC
OPERATOR ORG TYPE:	Private
OPERATOR ADDR LINE1:	505 Fifth Ave S Ste 900
OPERATOR CITY,ST,ZIP:	Seattle, WA 98104
OPERATOR COUNTRY:	UNITED STATES
OPERATOR PHONE NBR:	206-342-2515
OPERATOR EFFECTIVE DATE:	Not reported
SITE CONTACT NAME:	Deb Willard
SITE CONTACT ADDR LINE1:	505 Fifth Ave S Ste 900
SITE CONTACT ZIP:	Seattle, WA 98104
SITE CONTACT COUNTRY:	UNITED STATES
SITE CONTACT PHONE NBR:	206-342-2515
SITE CONTACT EMAIL:	debw@vulcan.com
FORM CONTACT NAME:	Deb Willard
FORM CONTACT ADDR LINE1:	505 Fifth Ave S Ste 900
FORM CONTACT CITY,ST,ZIP:	Seattle, WA 98104
FORM CONTACT COUNTRY:	UNITED STATES
FORM CONTACT PHONE NBR:	206-342-2515
FORM CONTACT EMAIL:	debw@vulcan.com
GEN STATUS CD:	LQG
MONTHLY GENERATION:	False
BATCH GENERATION:	False
ONE TIME GENERATION:	True
TRANSPORTS OWN WASTE:	False
TRANSPORTS OTHRS WASTE:	False
RECYCLER ONSITE:	False
TRANSFER FACILITY:	False
OTHER EXEMPTION:	Not reported
UW BATTERY GEN:	False
USED OIL TRANSPORTER:	False
USED OIL TRANSFER FACLTY:	False
USED OIL PROCESSOR:	False
USED OIL REREFINER:	False
USED OIL FUEL MRKTR DIRECTS SHPMNTS:	False
USED OIL FUEL MRKTR MEETS SPECS:	False

ICR:

Date Ecology Received Report:	05/17/93
Contaminants Found at Site:	Petroleum products
Media Contaminated:	Soil
Waste Management:	Tank
Region:	North Western
Type of Report Ecology Received:	Interim cleanup report
Site Register Issue:	93-01
County Code:	17
Contact:	Not reported
Report Title:	Not reported

Date Ecology Received Report:	02/02/94
Contaminants Found at Site:	Petroleum products
Media Contaminated:	Groundwater, Soil

BLOCK 10WEST PROPERTY FORMER OUTDOOR EMP (Continued) **S104487146**

Waste Management:	Tank
Region:	North Western
Type of Report Ecology Received:	Interim cleanup report
Site Register Issue:	93-18
County Code:	17
Contact:	Not reported
Report Title:	Not reported

DRYCLEANERS:

EPA Id:	WAH000041136
FS Id:	16827
Tax Reg Nbr:	NA
Business Type:	Former Dry Cleaner
Fed Waste Code Desc:	Not reported
State Waste Code Desc:	Not reported
Mail Name:	City Investors XVIII LLC
Mail Line1:	505 Fifth Ave S Ste 900
Mail Line2:	Not reported
Mail City,St,Zip:	Seattle, WA 98104
Mail Country:	UNITED STATES
Legal Org Name:	City Investors XVIII LLC
Legal Person First Name:	Not reported
Legal Person Middle Init:	Not reported
Legal Person Last Name:	Not reported
Legal Line1:	505 Fifth Ave S Ste 900
Legal Line2:	Not reported
Legal City,St,Zip:	Seattle, WA 98104
Legal Country:	UNITED STATES
Legal Phone Nbr:	206-342-2515
Legal Effective Date:	Not reported
Legal Organization Type:	Private
Land Org Name:	City Investors XVIII LLC
Land Person First Name:	Not reported
Land Person Middle Init:	Not reported
Land Person Last Name:	Not reported
Land Line1:	505 Fifth Ave S Ste 900
Land Line2:	Not reported
Land City,St,Zip:	Seattle, WA 98104
Land Country:	UNITED STATES
Land Phone Nbr:	206-342-2515
Land Organization Type:	Private
Operator Org Name:	City Investors XVIII LLC
Operator Person First Name:	Not reported
Operator Person Middle Init:	Not reported
Operator Person Last Name:	Not reported
Operator Line1:	505 Fifth Ave S Ste 900
Operator Line2:	Not reported
Operator City,St,Zip:	Seattle, WA 98104
Operator Country:	UNITED STATES
Operator Phone Nbr:	206-342-2515
Operator Effective Date:	Not reported
Operator Organization Type:	Private
Site Contact First Name:	Deb
Site Contact Middle Init:	Not reported
Site Contact Last Name:	Willard
Site Contact Line1:	505 Fifth Ave S Ste 900
Site Contact Line2:	Not reported

BLOCK 10WEST PROPERTY FORMER OUTDOOR EMP (Continued) **S104487146**

Site Contact City,St,Zip:	Seattle, WA 98104
Site Contact Country:	UNITED STATES
Site Contact Phone Nbr:	206-342-2515
Site Contact Email:	debw@vulcan.com
Form Contact First Name:	Deb
Form Contact Middle Init:	Not reported
Form Contact Last Name:	Willard
Form Contact Line1:	505 Fifth Ave S Ste 900
Form Contact Line2:	Not reported
Form Contact City,St,Zip:	Seattle, WA 98104
Form Contact Country:	UNITED STATES
Form Contact Phone Nbr:	206-342-2515
Form Contact Email:	debw@vulcan.com
Gen Status Cd:	XQG
Monthly Generation:	False
Batch Generation:	False
One Time Generation:	False
Transports Own Waste:	False
Transports Others Waste:	False
Recycler Onsite:	False
Transfer Facility:	False
Pbr:	False
Tbg:	False
Mixed Radioactive:	False
Importer:	False
Tsdr Facility:	False
Immediate Recycler:	False
Gen Dang Fuel:	False
Gen Market To Burner:	False
Gen Other Marketers:	False
Utility Boiler Burner:	False
Industry Boiler Burner:	False
Furnace Burner:	False
Smelter Deferral:	False
Small Qty Exemption:	False
Other Exemption:	Not reported
UW Battery Gen:	False
UW Thermostats Gen:	False
UW Mercury Gen:	False
UW Lamps Gen:	False
UW Battery Accum:	False
UW Thermostats Accum:	False
UW Mercury Accum:	False
UW Lamps Accum:	False
UW Destination Facility:	False
Off Spec Utility Boiler:	False
Off Spec Industry Boiler:	False
Off Spec Furnace:	False
Used Oil Transporter:	False
Used Oil Transfer Facility:	False
Used Oil Processor:	False
Used Oil Rerefiner:	False
Used Oil Fuel Marketer Directs Shipments:	False
Used Oil Fuel Marketer Meets Specs:	False
Comments:	Not reported

Y115 **TOMLINSON INC** **WA CSCSL** **U001128871**
NNE **420 PONTIUS AVE N** **WA ALLSITES** **N/A**
1/4-1/2 **SEATTLE, WA 98109** **WA LUST**
0.282 mi. **WA UST**
1487 ft. **Site 3 of 3 in cluster Y** **WA VCP**

Relative:
Lower

Actual:
108 ft.

CSCSL:

Facility ID:	83346748
Region:	Northwest
Lat/Long:	47.622367055 / -122.3313775
Brownfield Status:	Not reported
Rank Status:	N
Clean Up Siteid:	1903
Site Status:	Cleanup Started
PSI?:	Not reported
Contaminant Name:	Halogenated Solvents
Ground Water:	Not reported
Surface Water:	Not reported
Soil:	Confirmed Above Cleanup Level
Sediment:	Not reported
Air:	Not reported
Bedrock:	Not reported
Responsible Unit:	Northwest

Facility ID:	83346748
Region:	Northwest
Lat/Long:	47.622367055 / -122.3313775
Brownfield Status:	Not reported
Rank Status:	N
Clean Up Siteid:	1903
Site Status:	Cleanup Started
PSI?:	Not reported
Contaminant Name:	Petroleum Products-Unspecified
Ground Water:	Confirmed Above Cleanup Level
Surface Water:	Not reported
Soil:	Confirmed Above Cleanup Level
Sediment:	Not reported
Air:	Not reported
Bedrock:	Not reported
Responsible Unit:	Northwest

Facility ID:	83346748
Region:	Northwest
Lat/Long:	47.622367055 / -122.3313775
Brownfield Status:	Not reported
Rank Status:	N
Clean Up Siteid:	1903
Site Status:	Cleanup Started
PSI?:	Not reported
Contaminant Name:	Petroleum-Diesel
Ground Water:	Not reported
Surface Water:	Not reported
Soil:	Confirmed Above Cleanup Level
Sediment:	Not reported
Air:	Not reported
Bedrock:	Not reported
Responsible Unit:	Northwest

Facility ID:	83346748

TOMLINSON INC (Continued) **U001128871**

Region: Northwest
Lat/Long: 47.622367055 / -122.3313775
Brownfield Status: Not reported
Rank Status: N
Clean Up Siteid: 1903
Site Status: Cleanup Started
PSI?: Not reported
Contaminant Name: Petroleum-Gasoline
Ground Water: Not reported
Surface Water: Not reported
Soil: Suspected
Sediment: Not reported
Air: Not reported
Bedrock: Not reported
Responsible Unit: Northwest

Facility ID: 83346748
Region: Northwest
Lat/Long: 47.622367055 / -122.3313775
Brownfield Status: Not reported
Rank Status: N
Clean Up Siteid: 1903
Site Status: Cleanup Started
PSI?: Not reported
Contaminant Name: Petroleum-Other
Ground Water: Confirmed Above Cleanup Level
Surface Water: Not reported
Soil: Confirmed Above Cleanup Level
Sediment: Not reported
Air: Not reported
Bedrock: Not reported
Responsible Unit: Northwest

ALLSITES:
Facility Id: 83346748
Latitude: 47.6223670
Longitude: -122.33137
Ecology Interest Type Code: UST
Facility ID: 83346748
Facility Company: TOMLINSON INC UST 101457
Interaction: A
Interaction 1: LUST
Interaction 2: LUST Facility
Ecology Program: TOXICS
Program Data: ISIS
Facility Alt.: Not reported
Program ID: 101457
Date Interaction: 4/30/1993 0:00
Date Interaction 3: Not reported

Facility ID: 83346748
Facility Company: TOMLINSON INC UST 101457
Interaction: A
Interaction 1: SCS
Interaction 2: State Cleanup Site
Ecology Program: TOXICS
Program Data: ISIS

TOMLINSON INC (Continued) **U001128871**

Facility Alt.: TOMLINSON INC UST 101457
Program ID: Not reported
Date Interaction: 7/10/2009 0:00
Date Interaction 3: Not reported

Facility ID: 83346748
Facility Company: TOMLINSON INC UST 101457
Interaction: A
Interaction 1: VOLCLNST
Interaction 2: Voluntary Cleanup Sites
Ecology Program: TOXICS
Program Data: ISIS
Facility Alt.: West Bock 10 City Investors
Program ID: NW2535
Date Interaction: 10/10/2011 0:00
Date Interaction 3: Not reported

Facility ID: 83346748
Facility Company: TOMLINSON INC UST 101457
Interaction: A
Interaction 1: UST
Interaction 2: Underground Storage Tank
Ecology Program: TOXICS
Program Data: UST
Facility Alt.: Not reported
Program ID: 101457
Date Interaction: 12/5/1991 0:00
Date Interaction 3: Not reported

Facility Id: 83346748
Latitude: 47.6223670
Longitude: -122.33137
Ecology Interest Type Code: LUST
Facility ID: 83346748
Facility Company: TOMLINSON INC UST 101457
Interaction: A
Interaction 1: LUST
Interaction 2: LUST Facility
Ecology Program: TOXICS
Program Data: ISIS
Facility Alt.: Not reported
Program ID: 101457
Date Interaction: 4/30/1993 0:00
Date Interaction 3: Not reported

Facility ID: 83346748
Facility Company: TOMLINSON INC UST 101457
Interaction: A
Interaction 1: SCS
Interaction 2: State Cleanup Site
Ecology Program: TOXICS
Program Data: ISIS
Facility Alt.: TOMLINSON INC UST 101457
Program ID: Not reported
Date Interaction: 7/10/2009 0:00
Date Interaction 3: Not reported

TOMLINSON INC (Continued) **U001128871**

Facility ID: 83346748
Facility Company: TOMLINSON INC UST 101457
Interaction: A
Interaction 1: VOLCLNST
Interaction 2: Voluntary Cleanup Sites
Ecology Program: TOXICS
Program Data: ISIS
Facility Alt.: West Bock 10 City Investors
Program ID: NW2535
Date Interaction: 10/10/2011 0:00
Date Interaction 3: Not reported

Facility ID: 83346748
Facility Company: TOMLINSON INC UST 101457
Interaction: A
Interaction 1: UST
Interaction 2: Underground Storage Tank
Ecology Program: TOXICS
Program Data: UST
Facility Alt.: Not reported
Program ID: 101457
Date Interaction: 12/5/1991 0:00
Date Interaction 3: Not reported

Facility Id: 83346748
Latitude: 47.6223670
Longitude: -122.33137
Ecology Interest Type Code: VOLCLNST
Facility ID: 83346748
Facility Company: TOMLINSON INC UST 101457
Interaction: A
Interaction 1: LUST
Interaction 2: LUST Facility
Ecology Program: TOXICS
Program Data: ISIS
Facility Alt.: Not reported
Program ID: 101457
Date Interaction: 4/30/1993 0:00
Date Interaction 3: Not reported

Facility ID: 83346748
Facility Company: TOMLINSON INC UST 101457
Interaction: A
Interaction 1: SCS
Interaction 2: State Cleanup Site
Ecology Program: TOXICS
Program Data: ISIS
Facility Alt.: TOMLINSON INC UST 101457
Program ID: Not reported
Date Interaction: 7/10/2009 0:00
Date Interaction 3: Not reported

Facility ID: 83346748
Facility Company: TOMLINSON INC UST 101457
Interaction: A
Interaction 1: VOLCLNST

TOMLINSON INC (Continued) **U001128871**

Interaction 2: Voluntary Cleanup Sites
Ecology Program: TOXICS
Program Data: ISIS
Facility Alt.: West Bock 10 City Investors
Program ID: NW2535
Date Interaction: 10/10/2011 0:00
Date Interaction 3: Not reported

Facility ID: 83346748
Facility Company: TOMLINSON INC UST 101457
Interaction: A
Interaction 1: UST
Interaction 2: Underground Storage Tank
Ecology Program: TOXICS
Program Data: UST
Facility Alt.: Not reported
Program ID: 101457
Date Interaction: 12/5/1991 0:00
Date Interaction 3: Not reported

Facility Id: 83346748
Latitude: 47.6223670
Longitude: -122.33137
Ecology Interest Type Code: SCS
Facility ID: 83346748
Facility Company: TOMLINSON INC UST 101457
Interaction: A
Interaction 1: LUST
Interaction 2: LUST Facility
Ecology Program: TOXICS
Program Data: ISIS
Facility Alt.: Not reported
Program ID: 101457
Date Interaction: 4/30/1993 0:00
Date Interaction 3: Not reported

Facility ID: 83346748
Facility Company: TOMLINSON INC UST 101457
Interaction: A
Interaction 1: SCS
Interaction 2: State Cleanup Site
Ecology Program: TOXICS
Program Data: ISIS
Facility Alt.: TOMLINSON INC UST 101457
Program ID: Not reported
Date Interaction: 7/10/2009 0:00
Date Interaction 3: Not reported

Facility ID: 83346748
Facility Company: TOMLINSON INC UST 101457
Interaction: A
Interaction 1: VOLCLNST
Interaction 2: Voluntary Cleanup Sites
Ecology Program: TOXICS
Program Data: ISIS
Facility Alt.: West Bock 10 City Investors

TOMLINSON INC (Continued) **U001128871**

Program ID: NW2535
Date Interaction: 10/10/2011 0:00
Date Interaction 3: Not reported

Facility ID: 83346748
Facility Company: TOMLINSON INC UST 101457
Interaction: A
Interaction 1: UST
Interaction 2: Underground Storage Tank
Ecology Program: TOXICS
Program Data: UST
Facility Alt.: Not reported
Program ID: 101457
Date Interaction: 12/5/1991 0:00
Date Interaction 3: Not reported

LUST:
Facility ID: 83346748
Facility Status: Cleanup Started
Cleanup Site ID: 1903
Cleanup Unit Type: Upland
Process Type: Voluntary Cleanup Program
Alternate Name: TOMLINSON INC
Release Status Date: 06/01/1995
Site Response Unit Code: Northwest
Lat/Long: 47.6223670 / -122.33137

UST:
Facility ID: 83346748
Site Id: 101457
UBI: Not reported
Phone Number: 2066234700
Decimal Latitude: 47.62236706
Decimal Longitude: -122.3313775

Tank Name: 1-8000
Tag Number: Not reported
Tank Status: Removed
Tank Status Date: 08/10/2011
Tank Install Date: 00/31/1964
Tank Closure Date: 09/10/1991
Capacity Range: Not reported
Tank Permit Expiration Date: Not reported
Tank Upgrade Date: Not reported
Tank Spill Prevention: Not reported
Tank Overfill Prevention: Not reported
Tank Material: Not reported
Tank Construction: Not reported
Tank Tightness Test: Not reported
Tank Corrosion Protection: Not reported
Tank Manifold: Not reported
Tank Release Detection: Not reported
Tank SFC Type: Not reported
Pipe Material: Not reported
Pipe Construction: Not reported

TOMLINSON INC (Continued) **U001128871**

Pipe Primary Release Detection: Not reported
Pipe Second Release Detection: Not reported
Pipe Corrosion Protection: Not reported
Pipe Pumping System: Not reported
Responsible Unit: NORTHWEST
Dispencer/Pump SFC Type: Not reported

Tank Name: 2-4000
Tag Number: Not reported
Tank Status: Removed
Tank Status Date: 08/10/2011
Tank Install Date: 00/31/1964
Tank Closure Date: 09/10/1991
Capacity Range: Not reported
Tank Permit Expiration Date: Not reported
Tank Upgrade Date: Not reported
Tank Spill Prevention: Not reported
Tank Overfill Prevention: Not reported
Tank Material: Not reported
Tank Construction: Not reported
Tank Tightness Test: Not reported
Tank Corrosion Protection: Not reported
Tank Manifold: Not reported
Tank Release Detection: Not reported
Tank SFC Type: Not reported
Pipe Material: Not reported
Pipe Construction: Not reported
Pipe Primary Release Detection: Not reported
Pipe Second Release Detection: Not reported
Pipe Corrosion Protection: Not reported
Pipe Pumping System: Not reported
Responsible Unit: NORTHWEST
Dispencer/Pump SFC Type: Not reported

Tank Name: 3-4000
Tag Number: Not reported
Tank Status: Removed
Tank Status Date: 08/10/2011
Tank Install Date: 00/31/1964
Tank Closure Date: 09/10/2011
Capacity Range: Not reported
Tank Permit Expiration Date: Not reported
Tank Upgrade Date: Not reported
Tank Spill Prevention: Not reported
Tank Overfill Prevention: Not reported
Tank Material: Not reported
Tank Construction: Not reported
Tank Tightness Test: Not reported
Tank Corrosion Protection: Not reported
Tank Manifold: Not reported
Tank Release Detection: Not reported
Tank SFC Type: Not reported
Pipe Material: Not reported
Pipe Construction: Not reported
Pipe Primary Release Detection: Not reported

TOMLINSON INC (Continued) **U001128871**

Pipe Second Release Detection: Not reported
Pipe Corrosion Protection: Not reported
Pipe Pumping System: Not reported
Responsible Unit: NORTHWEST
Dispencer/Pump SFC Type: Not reported

Tank Name: 4-6000
Tag Number: Not reported
Tank Status: Removed
Tank Status Date: 08/10/2011
Tank Install Date: 00/31/1964
Tank Closure Date: 09/10/1991
Capacity Range: Not reported
Tank Permit Expiration Date: Not reported
Tank Upgrade Date: Not reported
Tank Spill Prevention: Not reported
Tank Overfill Prevention: Not reported
Tank Material: Not reported
Tank Construction: Not reported
Tank Tightness Test: Not reported
Tank Corrosion Protection: Not reported
Tank Manifold: Not reported
Tank Release Detection: Not reported
Tank SFC Type: Not reported
Pipe Material: Not reported
Pipe Construction: Not reported
Pipe Primary Release Detection: Not reported
Pipe Second Release Detection: Not reported
Pipe Corrosion Protection: Not reported
Pipe Pumping System: Not reported
Responsible Unit: NORTHWEST
Dispencer/Pump SFC Type: Not reported

VCP:
edr_fstat: WA
edr_fzip: 98109-5422
edr_fcnty: KING
edr_zip: Not reported
Facility ID: 83346748
VCP Status: Yes
VCP: Not reported
Ecology Status: Not reported
NFA Type: Not reported
Date NFA: Not reported
Rank: N
Cleanup Siteid: 1903

edr_fstat: WA
edr_fzip: 98109-5422
edr_fcnty: KING
edr_zip: Not reported
Facility ID: 83346748
VCP Status: Yes
VCP: Not reported
Ecology Status: Not reported
NFA Type: Not reported

TOMLINSON INC (Continued) **U001128871**

Date NFA: Not reported
Rank: N
Cleanup Siteid: 1903

edr_fstat: WA
edr_fzip: 98109-5422
edr_fcnty: KING
edr_zip: Not reported
Facility ID: 83346748
VCP Status: Yes
VCP: Not reported
Ecology Status: Not reported
NFA Type: Not reported
Date NFA: Not reported
Rank: N
Cleanup Siteid: 1903

edr_fstat: WA
edr_fzip: 98109-5422
edr_fcnty: KING
edr_zip: Not reported
Facility ID: 83346748
VCP Status: Yes
VCP: Not reported
Ecology Status: Not reported
NFA Type: Not reported
Date NFA: Not reported
Rank: N
Cleanup Siteid: 1903

edr_fstat: WA
edr_fzip: 98109-5422
edr_fcnty: KING
edr_zip: Not reported
Facility ID: 83346748
VCP Status: Yes
VCP: Not reported
Ecology Status: Not reported
NFA Type: Not reported
Date NFA: Not reported
Rank: N
Cleanup Siteid: 1903

---

116 **BILTMORE GARAGE & APARTMENTS** **WA ALLSITES** **U003378502**
East **105 BELLEVUE AVE E** **WA CSCSL NFA** **N/A**
1/4-1/2 **SEATTLE, WA 98102** **WA UST**
0.285 mi. **WA ICR**
1505 ft.

Relative:
Higher

Actual:
239 ft.

ALLSITES:
Facility Id: 35373584
Latitude: 47.61874
Longitude: -122.32788
Ecology Interest Type Code: UST
Facility ID: 35373584
Facility Company: BILTMORE GARAGE & APARTMENTS
Interaction: I
Interaction 1: LUST

BILTMORE GARAGE & APARTMENTS (Continued) **U003378502**

Interaction 2: LUST Facility
Ecology Program: TOXICS
Program Data: ISIS
Facility Alt.: Not reported
Program ID: 459394
Date Interaction: 5/22/1998 0:00
Date Interaction 3: 6/5/1998 0:00

Facility ID: 35373584
Facility Company: BILTMORE GARAGE & APARTMENTS
Interaction: A
Interaction 1: UST
Interaction 2: Underground Storage Tank
Ecology Program: TOXICS
Program Data: UST
Facility Alt.: Not reported
Program ID: 459394
Date Interaction: 7/21/1998 0:00
Date Interaction 3: Not reported

Facility Id: 35373584
Latitude: 47.61874
Longitude: -122.32788
Ecology Interest Type Code: LUST
Facility ID: 35373584
Facility Company: BILTMORE GARAGE & APARTMENTS
Interaction: I
Interaction 1: LUST
Interaction 2: LUST Facility
Ecology Program: TOXICS
Program Data: ISIS
Facility Alt.: Not reported
Program ID: 459394
Date Interaction: 5/22/1998 0:00
Date Interaction 3: 6/5/1998 0:00

Facility ID: 35373584
Facility Company: BILTMORE GARAGE & APARTMENTS
Interaction: A
Interaction 1: UST
Interaction 2: Underground Storage Tank
Ecology Program: TOXICS
Program Data: UST
Facility Alt.: Not reported
Program ID: 459394
Date Interaction: 7/21/1998 0:00
Date Interaction 3: Not reported

CSCSL NFA:
Facility/Site Id: 35373584
CS Id: 8837
NFA Date: 10/03/2011
Rank: Not reported
VCP: No
Latitude: 47.61874

BILTMORE GARAGE & APARTMENTS (Continued) **U003378502**

Longitude: -122.327887

UST:

Facility ID:	35373584
Site Id:	459394
UBI:	Not reported
Phone Number:	Not reported
Decimal Latitude:	47.61874
Decimal Longitude:	-122.327887
Tank Name:	1
Tag Number:	Not reported
Tank Status:	Exempt
Tank Status Date:	12/10/1999
Tank Install Date:	00/01/1900
Tank Closure Date:	Not reported
Capacity Range:	Not reported
Tank Permit Expiration Date:	Not reported
Tank Upgrade Date:	Not reported
Tank Spill Prevention:	Not reported
Tank Overfill Prevention:	Not reported
Tank Material:	Not reported
Tank Construction:	Not reported
Tank Tightness Test:	Not reported
Tank Corrosion Protection:	Not reported
Tank Manifold:	Not reported
Tank Release Detection:	Not reported
Tank SFC Type:	Not reported
Pipe Material:	Not reported
Pipe Construction:	Not reported
Pipe Primary Release Detection:	Not reported
Pipe Second Release Detection:	Not reported
Pipe Corrosion Protection:	Not reported
Pipe Pumping System:	Not reported
Responsible Unit:	NORTHWEST
Dispencer/Pump SFC Type:	Not reported
Tank Name:	2
Tag Number:	Not reported
Tank Status:	Removed
Tank Status Date:	12/10/1999
Tank Install Date:	00/01/1900
Tank Closure Date:	Not reported
Capacity Range:	Not reported
Tank Permit Expiration Date:	Not reported
Tank Upgrade Date:	Not reported
Tank Spill Prevention:	Not reported
Tank Overfill Prevention:	Not reported
Tank Material:	Not reported
Tank Construction:	Not reported
Tank Tightness Test:	Not reported
Tank Corrosion Protection:	Not reported
Tank Manifold:	Not reported
Tank Release Detection:	Not reported
Tank SFC Type:	Not reported
Pipe Material:	Not reported

BILTMORE GARAGE & APARTMENTS (Continued) **U003378502**

Pipe Construction:	Not reported
Pipe Primary Release Detection:	Not reported
Pipe Second Release Detection:	Not reported
Pipe Corrosion Protection:	Not reported
Pipe Pumping System:	Not reported
Responsible Unit:	NORTHWEST
Dispencer/Pump SFC Type:	Not reported

ICR:

Date Ecology Received Report:	06/12/98
Contaminants Found at Site:	Petroleum products
Media Contaminated:	Soil
Waste Management:	Tank
Region:	North Western
Type of Report Ecology Received:	Final cleanup report
Site Register Issue:	98-06
County Code:	17
Contact:	Not reported
Report Title:	Not reported

117
East
1/4-1/2
0.293 mi.
1545 ft.

Relative:
Higher

Actual:
233 ft.

YEDOR PROPERTY **WA ICR** **S103511252**
SW CORNER OF OLIVE WAY AND BELLEVUE **N/A**
SEATTLE, WA 98101

ICR:

Date Ecology Received Report:	09/16/92
Contaminants Found at Site:	Petroleum products
Media Contaminated:	Soil
Waste Management:	Tank
Region:	North Western
Type of Report Ecology Received:	Interim cleanup report
Site Register Issue:	92-35
County Code:	17
Contact:	Not reported
Report Title:	Not reported

Date Ecology Received Report:	02/26/93
Contaminants Found at Site:	Petroleum products
Media Contaminated:	Groundwater, Soil
Waste Management:	Tank
Region:	North Western
Type of Report Ecology Received:	Interim cleanup report
Site Register Issue:	92-46
County Code:	17
Contact:	Not reported
Report Title:	Not reported

Date Ecology Received Report:	03/03/93
Contaminants Found at Site:	Petroleum products
Media Contaminated:	Groundwater, Soil
Waste Management:	Tank
Region:	North Western
Type of Report Ecology Received:	Final cleanup report
Site Register Issue:	92-46
County Code:	17

YEDOR PROPERTY (Continued) **S103511252**

Contact: Not reported
Report Title: Not reported

Z118 **BUDGET RENT A CAR SYSTEM INC** **WA CSCSL** **U003029250**
SW **2001 WESTLAKE AVE** **WA ALLSITES** **N/A**
1/4-1/2 **SEATTLE, WA 98121** **WA LUST**
0.297 mi. **WA UST**
1568 ft. **Site 2 of 3 in cluster Z**

Relative:
Lower

Actual:
97 ft.

CSCSL:

Facility ID:	93116644
Region:	Northwest
Lat/Long:	47.61475 / -122.338987
Brownfield Status:	Not reported
Rank Status:	N
Clean Up Siteid:	6877
Site Status:	Cleanup Started
PSI?:	Yes
Contaminant Name:	Benzene
Ground Water:	Confirmed Above Cleanup Level
Surface Water:	Not reported
Soil:	Confirmed Above Cleanup Level
Sediment:	Not reported
Air:	Not reported
Bedrock:	Not reported
Responsible Unit:	Northwest

Facility ID:	93116644
Region:	Northwest
Lat/Long:	47.61475 / -122.338987
Brownfield Status:	Not reported
Rank Status:	N
Clean Up Siteid:	6877
Site Status:	Cleanup Started
PSI?:	Yes
Contaminant Name:	Petroleum-Gasoline
Ground Water:	Confirmed Above Cleanup Level
Surface Water:	Not reported
Soil:	Confirmed Above Cleanup Level
Sediment:	Not reported
Air:	Not reported
Bedrock:	Not reported
Responsible Unit:	Northwest

Facility ID:	93116644
Region:	Northwest
Lat/Long:	47.61475 / -122.338987
Brownfield Status:	Not reported
Rank Status:	N
Clean Up Siteid:	6877
Site Status:	Cleanup Started
PSI?:	Yes
Contaminant Name:	Petroleum-Other
Ground Water:	Confirmed Above Cleanup Level
Surface Water:	Not reported
Soil:	Confirmed Above Cleanup Level
Sediment:	Not reported
Air:	Not reported

BUDGET RENT A CAR SYSTEM INC (Continued) **U003029250**

Bedrock: Not reported
Responsible Unit: Northwest

ALLSITES:
Facility Id: 93116644
Latitude: 47.61475
Longitude: -122.33898
Ecology Interest Type Code: SCS
Facility ID: 93116644
Facility Company: BUDGET RENT A CAR OF WA & OR WESTLAKE
Interaction: I
Interaction 1: LUST
Interaction 2: LUST Facility
Ecology Program: TOXICS
Program Data: ISIS
Facility Alt.: Not reported
Program ID: 9891
Date Interaction: 9/29/1992 0:00
Date Interaction 3: 10/31/2008 0:00

Facility ID: 93116644
Facility Company: BUDGET RENT A CAR OF WA & OR WESTLAKE
Interaction: I
Interaction 1: TIER2
Interaction 2: Emergency/Haz Chem Rpt TIER2
Ecology Program: HAZWASTE
Program Data: EPCRA
Facility Alt.: Not reported
Program ID: CRK000039110
Date Interaction: 1/1/1994 0:00
Date Interaction 3: 3/8/2007 0:00

Facility ID: 93116644
Facility Company: BUDGET RENT A CAR OF WA & OR WESTLAKE
Interaction: A
Interaction 1: VOLCLNST
Interaction 2: Voluntary Cleanup Sites
Ecology Program: TOXICS
Program Data: ISIS
Facility Alt.: BUDGET RENT A CAR OF WA & OR WESTLAKE
Program ID: NW0906
Date Interaction: 5/30/2002 0:00
Date Interaction 3: Not reported

Facility ID: 93116644
Facility Company: BUDGET RENT A CAR OF WA & OR WESTLAKE
Interaction: A
Interaction 1: SCS
Interaction 2: State Cleanup Site
Ecology Program: TOXICS
Program Data: ISIS
Facility Alt.: BUDGET RENT A CAR OF WA & OR WESTLAKE
Program ID: Not reported
Date Interaction: 10/31/2008 0:00
Date Interaction 3: Not reported

Facility ID: 93116644

BUDGET RENT A CAR SYSTEM INC (Continued) **U003029250**

Facility Company: BUDGET RENT A CAR OF WA & OR WESTLAKE
Interaction: I
Interaction 1: UST
Interaction 2: Underground Storage Tank
Ecology Program: TOXICS
Program Data: UST
Facility Alt.: Not reported
Program ID: 9891
Date Interaction: 3/20/2000 0:00
Date Interaction 3: 9/27/2005 0:00

Facility Id: 93116644
Latitude: 47.61475
Longitude: -122.33898
Ecology Interest Type Code: TIER2
Facility ID: 93116644
Facility Company: BUDGET RENT A CAR OF WA & OR WESTLAKE
Interaction: I
Interaction 1: LUST
Interaction 2: LUST Facility
Ecology Program: TOXICS
Program Data: ISIS
Facility Alt.: Not reported
Program ID: 9891
Date Interaction: 9/29/1992 0:00
Date Interaction 3: 10/31/2008 0:00

Facility ID: 93116644
Facility Company: BUDGET RENT A CAR OF WA & OR WESTLAKE
Interaction: I
Interaction 1: TIER2
Interaction 2: Emergency/Haz Chem Rpt TIER2
Ecology Program: HAZWASTE
Program Data: EPCRA
Facility Alt.: Not reported
Program ID: CRK000039110
Date Interaction: 1/1/1994 0:00
Date Interaction 3: 3/8/2007 0:00

Facility ID: 93116644
Facility Company: BUDGET RENT A CAR OF WA & OR WESTLAKE
Interaction: A
Interaction 1: VOLCLNST
Interaction 2: Voluntary Cleanup Sites
Ecology Program: TOXICS
Program Data: ISIS
Facility Alt.: BUDGET RENT A CAR OF WA & OR WESTLAKE
Program ID: NW0906
Date Interaction: 5/30/2002 0:00
Date Interaction 3: Not reported

Facility ID: 93116644
Facility Company: BUDGET RENT A CAR OF WA & OR WESTLAKE
Interaction: A
Interaction 1: SCS
Interaction 2: State Cleanup Site

BUDGET RENT A CAR SYSTEM INC (Continued) **U003029250**

Ecology Program: TOXICS
Program Data: ISIS
Facility Alt.: BUDGET RENT A CAR OF WA & OR WESTLAKE
Program ID: Not reported
Date Interaction: 10/31/2008 0:00
Date Interaction 3: Not reported

Facility ID: 93116644
Facility Company: BUDGET RENT A CAR OF WA & OR WESTLAKE
Interaction: I
Interaction 1: UST
Interaction 2: Underground Storage Tank
Ecology Program: TOXICS
Program Data: UST
Facility Alt.: Not reported
Program ID: 9891
Date Interaction: 3/20/2000 0:00
Date Interaction 3: 9/27/2005 0:00

Facility Id: 93116644
Latitude: 47.61475
Longitude: -122.33898
Ecology Interest Type Code: UST
Facility ID: 93116644
Facility Company: BUDGET RENT A CAR OF WA & OR WESTLAKE
Interaction: I
Interaction 1: LUST
Interaction 2: LUST Facility
Ecology Program: TOXICS
Program Data: ISIS
Facility Alt.: Not reported
Program ID: 9891
Date Interaction: 9/29/1992 0:00
Date Interaction 3: 10/31/2008 0:00

Facility ID: 93116644
Facility Company: BUDGET RENT A CAR OF WA & OR WESTLAKE
Interaction: I
Interaction 1: TIER2
Interaction 2: Emergency/Haz Chem Rpt TIER2
Ecology Program: HAZWASTE
Program Data: EPCRA
Facility Alt.: Not reported
Program ID: CRK000039110
Date Interaction: 1/1/1994 0:00
Date Interaction 3: 3/8/2007 0:00

Facility ID: 93116644
Facility Company: BUDGET RENT A CAR OF WA & OR WESTLAKE
Interaction: A
Interaction 1: VOLCLNST
Interaction 2: Voluntary Cleanup Sites
Ecology Program: TOXICS
Program Data: ISIS
Facility Alt.: BUDGET RENT A CAR OF WA & OR WESTLAKE
Program ID: NW0906

BUDGET RENT A CAR SYSTEM INC (Continued) **U003029250**

Date Interaction: 5/30/2002 0:00
Date Interaction 3: Not reported

Facility ID: 93116644
Facility Company: BUDGET RENT A CAR OF WA & OR WESTLAKE
Interaction: A
Interaction 1: SCS
Interaction 2: State Cleanup Site
Ecology Program: TOXICS
Program Data: ISIS
Facility Alt.: BUDGET RENT A CAR OF WA & OR WESTLAKE
Program ID: Not reported
Date Interaction: 10/31/2008 0:00
Date Interaction 3: Not reported

Facility ID: 93116644
Facility Company: BUDGET RENT A CAR OF WA & OR WESTLAKE
Interaction: I
Interaction 1: UST
Interaction 2: Underground Storage Tank
Ecology Program: TOXICS
Program Data: UST
Facility Alt.: Not reported
Program ID: 9891
Date Interaction: 3/20/2000 0:00
Date Interaction 3: 9/27/2005 0:00

Facility Id: 93116644
Latitude: 47.61475
Longitude: -122.33898
Ecology Interest Type Code: LUST
Facility ID: 93116644
Facility Company: BUDGET RENT A CAR OF WA & OR WESTLAKE
Interaction: I
Interaction 1: LUST
Interaction 2: LUST Facility
Ecology Program: TOXICS
Program Data: ISIS
Facility Alt.: Not reported
Program ID: 9891
Date Interaction: 9/29/1992 0:00
Date Interaction 3: 10/31/2008 0:00

Facility ID: 93116644
Facility Company: BUDGET RENT A CAR OF WA & OR WESTLAKE
Interaction: I
Interaction 1: TIER2
Interaction 2: Emergency/Haz Chem Rpt TIER2
Ecology Program: HAZWASTE
Program Data: EPCRA
Facility Alt.: Not reported
Program ID: CRK000039110
Date Interaction: 1/1/1994 0:00
Date Interaction 3: 3/8/2007 0:00

Facility ID: 93116644

BUDGET RENT A CAR SYSTEM INC (Continued) **U003029250**

Facility Company: BUDGET RENT A CAR OF WA & OR WESTLAKE
Interaction: A
Interaction 1: VOLCLNST
Interaction 2: Voluntary Cleanup Sites
Ecology Program: TOXICS
Program Data: ISIS
Facility Alt.: BUDGET RENT A CAR OF WA & OR WESTLAKE
Program ID: NW0906
Date Interaction: 5/30/2002 0:00
Date Interaction 3: Not reported

Facility ID: 93116644
Facility Company: BUDGET RENT A CAR OF WA & OR WESTLAKE
Interaction: A
Interaction 1: SCS
Interaction 2: State Cleanup Site
Ecology Program: TOXICS
Program Data: ISIS
Facility Alt.: BUDGET RENT A CAR OF WA & OR WESTLAKE
Program ID: Not reported
Date Interaction: 10/31/2008 0:00
Date Interaction 3: Not reported

Facility ID: 93116644
Facility Company: BUDGET RENT A CAR OF WA & OR WESTLAKE
Interaction: I
Interaction 1: UST
Interaction 2: Underground Storage Tank
Ecology Program: TOXICS
Program Data: UST
Facility Alt.: Not reported
Program ID: 9891
Date Interaction: 3/20/2000 0:00
Date Interaction 3: 9/27/2005 0:00

Facility Id: 93116644
Latitude: 47.61475
Longitude: -122.33898
Ecology Interest Type Code: VOLCLNST
Facility ID: 93116644
Facility Company: BUDGET RENT A CAR OF WA & OR WESTLAKE
Interaction: I
Interaction 1: LUST
Interaction 2: LUST Facility
Ecology Program: TOXICS
Program Data: ISIS
Facility Alt.: Not reported
Program ID: 9891
Date Interaction: 9/29/1992 0:00
Date Interaction 3: 10/31/2008 0:00

Facility ID: 93116644
Facility Company: BUDGET RENT A CAR OF WA & OR WESTLAKE
Interaction: I
Interaction 1: TIER2
Interaction 2: Emergency/Haz Chem Rpt TIER2

BUDGET RENT A CAR SYSTEM INC (Continued) **U003029250**

Ecology Program:	HAZWASTE
Program Data:	EPCRA
Facility Alt.:	Not reported
Program ID:	CRK000039110
Date Interaction:	1/1/1994 0:00
Date Interaction 3:	3/8/2007 0:00
Facility ID:	93116644
Facility Company:	BUDGET RENT A CAR OF WA & OR WESTLAKE
Interaction:	A
Interaction 1:	VOLCLNST
Interaction 2:	Voluntary Cleanup Sites
Ecology Program:	TOXICS
Program Data:	ISIS
Facility Alt.:	BUDGET RENT A CAR OF WA & OR WESTLAKE
Program ID:	NW0906
Date Interaction:	5/30/2002 0:00
Date Interaction 3:	Not reported
Facility ID:	93116644
Facility Company:	BUDGET RENT A CAR OF WA & OR WESTLAKE
Interaction:	A
Interaction 1:	SCS
Interaction 2:	State Cleanup Site
Ecology Program:	TOXICS
Program Data:	ISIS
Facility Alt.:	BUDGET RENT A CAR OF WA & OR WESTLAKE
Program ID:	Not reported
Date Interaction:	10/31/2008 0:00
Date Interaction 3:	Not reported
Facility ID:	93116644
Facility Company:	BUDGET RENT A CAR OF WA & OR WESTLAKE
Interaction:	I
Interaction 1:	UST
Interaction 2:	Underground Storage Tank
Ecology Program:	TOXICS
Program Data:	UST
Facility Alt.:	Not reported
Program ID:	9891
Date Interaction:	3/20/2000 0:00
Date Interaction 3:	9/27/2005 0:00

LUST:

Facility ID:	93116644
Facility Status:	Cleanup Started
Cleanup Site ID:	6877
Cleanup Unit Type:	Upland
Process Type:	Independent Action
Alternate Name:	BUDGET RENT A CAR WESTLAKE
Release Status Date:	07/01/2011
Site Response Unit Code:	Northwest
Lat/Long:	47.61475 / -122.33898
Facility ID:	93116644
Facility Status:	Cleanup Started

BUDGET RENT A CAR SYSTEM INC (Continued) **U003029250**

Cleanup Site ID: 6877
Cleanup Unit Type: Upland
Process Type: Independent Action
Alternate Name: BUDGET RENT A CAR WESTLAKE
Release Status Date: 06/01/1995
Site Response Unit Code: Northwest
Lat/Long: 47.61475 / -122.33898

Facility ID: 93116644
Facility Status: RCU
Cleanup Site ID: 6877
Cleanup Unit Type: Upland
Process Type: Independent Action
Alternate Name: BUDGET RENT A CAR WESTLAKE
Release Status Date: 10/31/2008
Site Response Unit Code: Northwest
Lat/Long: 47.61475 / -122.33898

UST:
Facility ID: 93116644
Site Id: 9891
UBI: 6022392410010085
Phone Number: 9734963338
Decimal Latitude: 47.61475
Decimal Longitude: -122.338987

Tank Name: 1
Tag Number: A3674
Tank Status: Closed in Place
Tank Status Date: 08/06/1996
Tank Install Date: 00/31/1964
Tank Closure Date: Not reported
Capacity Range: Not reported
Tank Permit Expiration Date: 09/10/1992
Tank Upgrade Date: Not reported
Tank Spill Prevention: Not reported
Tank Overfill Prevention: Not reported
Tank Material: Steel
Tank Construction: Not reported
Tank Tightness Test: Not reported
Tank Corrosion Protection: Not reported
Tank Manifold: Not reported
Tank Release Detection: Not reported
Tank SFC Type: Not reported
Pipe Material: Steel
Pipe Construction: Not reported
Pipe Primary Release Detection: Not reported
Pipe Second Release Detection: Not reported
Pipe Corrosion Protection: Not reported
Pipe Pumping System: Not reported
Responsible Unit: NORTHWEST
Dispencer/Pump SFC Type: Not reported

Tank Name: 2
Tag Number: A3674
Tank Status: Closed in Place

BUDGET RENT A CAR SYSTEM INC (Continued) **U003029250**

Tank Status Date:	08/06/1996
Tank Install Date:	00/31/1964
Tank Closure Date:	Not reported
Capacity Range:	Not reported
Tank Permit Expiration Date:	09/10/1992
Tank Upgrade Date:	Not reported
Tank Spill Prevention:	Not reported
Tank Overfill Prevention:	Not reported
Tank Material:	Steel
Tank Construction:	Not reported
Tank Tightness Test:	Not reported
Tank Corrosion Protection:	Not reported
Tank Manifold:	Not reported
Tank Release Detection:	Not reported
Tank SFC Type:	Not reported
Pipe Material:	Steel
Pipe Construction:	Not reported
Pipe Primary Release Detection:	Not reported
Pipe Second Release Detection:	Not reported
Pipe Corrosion Protection:	Not reported
Pipe Pumping System:	Not reported
Responsible Unit:	NORTHWEST
Dispencer/Pump SFC Type:	Not reported

Tank Name:	3
Tag Number:	A3674
Tank Status:	Closed in Place
Tank Status Date:	08/06/1996
Tank Install Date:	00/31/1964
Tank Closure Date:	Not reported
Capacity Range:	Not reported
Tank Permit Expiration Date:	Not reported
Tank Upgrade Date:	Not reported
Tank Spill Prevention:	Not reported
Tank Overfill Prevention:	Not reported
Tank Material:	Not reported
Tank Construction:	Not reported
Tank Tightness Test:	Not reported
Tank Corrosion Protection:	Not reported
Tank Manifold:	Not reported
Tank Release Detection:	Not reported
Tank SFC Type:	Not reported
Pipe Material:	Not reported
Pipe Construction:	Not reported
Pipe Primary Release Detection:	Not reported
Pipe Second Release Detection:	Not reported
Pipe Corrosion Protection:	Not reported
Pipe Pumping System:	Not reported
Responsible Unit:	NORTHWEST
Dispencer/Pump SFC Type:	Not reported

Tank Name:	4
Tag Number:	A3674
Tank Status:	Removed
Tank Status Date:	07/06/2006

BUDGET RENT A CAR SYSTEM INC (Continued) **U003029250**

Tank Install Date:	00/19/1992
Tank Closure Date:	09/27/2005
Capacity Range:	5,000 to 9,999 Gallons
Tank Permit Expiration Date:	10/31/2006
Tank Upgrade Date:	04/20/1998
Tank Spill Prevention:	Spill Bucket/Spill Box
Tank Overfill Prevention:	Ball Float Valve (vent line)
Tank Material:	Fiberglass Reinforced Plastic
Tank Construction:	Double Wall Tank
Tank Tightness Test:	Not reported
Tank Corrosion Protection:	Corrosion Resistant
Tank Manifold:	Not reported
Tank Release Detection:	Automatic Tank Gauging
Tank SFC Type:	Not reported
Pipe Material:	Fiberglass
Pipe Construction:	Double Wall Pipe
Pipe Primary Release Detection:	Automatic Line Leak Detector (ALLD)
Pipe Second Release Detection:	Not reported
Pipe Corrosion Protection:	Corrosion Resistant
Pipe Pumping System:	Pressurized System
Responsible Unit:	NORTHWEST
Dispencer/Pump SFC Type:	Not reported

Z119 **BUDGET RENT A CAR (TWO REPORTS)** **WA ICR** **S103505746**
SW **2001 WESTLAKE AVE.** **N/A**
1/4-1/2 **SEATTLE, WA 98121**
0.297 mi.
1568 ft. **Site 3 of 3 in cluster Z**

Relative:
Lower

Actual:
97 ft.

ICR:

Date Ecology Received Report:	07/19/93
Contaminants Found at Site:	Petroleum products
Media Contaminated:	Soil
Waste Management:	Tank
Region:	North Western
Type of Report Ecology Received:	Interim cleanup report
Site Register Issue:	93-13
County Code:	17
Contact:	Not reported
Report Title:	Not reported

AD120 **PARAMOUNT THEATRE** **WA ICR** **S103508584**
South **911 PINE ST.** **N/A**
1/4-1/2 **SEATTLE, WA 98101**
0.298 mi.
1571 ft. **Site 1 of 2 in cluster AD**

Relative:
Higher

Actual:
158 ft.

ICR:

Date Ecology Received Report:	12/16/94
Contaminants Found at Site:	Petroleum products
Media Contaminated:	Soil

AD121 **PARAMOUNT THEATRE** **WA CSCSL** **S107747486**
South **911 PINE ST** **WA ALLSITES** **N/A**
1/4-1/2 **SEATTLE, WA 98101**
0.298 mi.
1571 ft. **Site 2 of 2 in cluster AD**

Relative:
Higher

Actual:
158 ft.

CSCSL:

Facility ID:	5025986
Region:	Northwest
Lat/Long:	47.61325 / -122.329267
Brownfield Status:	Not reported
Rank Status:	N
Clean Up Siteid:	2110
Site Status:	Awaiting Cleanup
PSI?:	Not reported
Contaminant Name:	Petroleum Products-Unspecified
Ground Water:	Confirmed Above Cleanup Level
Surface Water:	Not reported
Soil:	Confirmed Above Cleanup Level
Sediment:	Not reported
Air:	Not reported
Bedrock:	Not reported
Responsible Unit:	Northwest

ALLSITES:

Facility Id:	5025986
Latitude:	47.61325
Longitude:	-122.32926
Ecology Interest Type Code:	SCS
Facility ID:	5025986
Facility Company:	Paramount Theatre
Interaction:	A
Interaction 1:	SCS
Interaction 2:	State Cleanup Site
Ecology Program:	TOXICS
Program Data:	ISIS
Facility Alt.:	Paramount Theatre
Program ID:	Not reported
Date Interaction:	3/28/2006 0:00
Date Interaction 3:	Not reported

---

122 **MARION APARTMENTS** **WA ALLSITES** **S112364602**
SE **320 E PINE ST** **WA CSCSL NFA** **N/A**
1/4-1/2 **SEATTLE, WA 98122**
0.307 mi.
1622 ft.

Relative:
Higher

Actual:
225 ft.

ALLSITES:

Facility Id:	13903
Latitude:	47.615502
Longitude:	-122.32759
Ecology Interest Type Code:	INDPNDNT
Facility ID:	13903
Facility Company:	Marion Apartments
Interaction:	I
Interaction 1:	INDPNDNT
Interaction 2:	Independent Cleanup
Ecology Program:	TOXICS

MARION APARTMENTS (Continued) **S112364602**

Program Data: ISIS
Facility Alt.: Marion Apartments
Program ID: Not reported
Date Interaction: 12/18/2012 0:00
Date Interaction 3: 12/18/2012 0:00

CSCSL NFA:
Facility/Site Id: 13903
CS Id: 12059
NFA Date: 12/18/2012
Rank: Not reported
VCP: No
Latitude: 47.615502
Longitude: -122.327593

123
NW
1/4-1/2
0.307 mi.
1622 ft.

Relative: Lower

Actual: 57 ft.

BLOCK 40 EAST & WEST WESTLAKE & TERRY **FINDS** **1011280369**
320 WESTLAKE AVE N **WA CSCSL** **N/A**
SEATTLE, WA 98109 **WA ALLSITES**
WA VCP

FINDS:

Registry ID: 110036128259

Environmental Interest/Information System
Washington Facility / Site Identification System (WA-FSIS) provides a means to query and display data maintained by the Washington Department of Ecology. This system contains key information for each facility/site that is currently, or has been, of interest to the Air Quality, Dam Safety, Hazardous Waste, Toxics Cleanup, and Water Quality Programs.

CSCSL:
Facility ID: 602477
Region: Northwest
Lat/Long: 47.621227 / -122.338295
Brownfield Status: Not reported
Rank Status: N
Clean Up Siteid: 333
Site Status: Cleanup Started
PSI?: Not reported
Contaminant Name: Petroleum Products-Unspecified
Ground Water: Not reported
Surface Water: Not reported
Soil: Confirmed Above Cleanup Level
Sediment: Not reported
Air: Not reported
Bedrock: Not reported
Responsible Unit: Northwest

ALLSITES:
Facility Id: 602477
Latitude: 47.621227

BLOCK 40 EAST & WEST WESTLAKE & TERRY (Continued) **1011280369**

Longitude:	-122.33829
Ecology Interest Type Code:	VOLCLNST
Facility ID:	602477
Facility Company:	Block 40 East & West Westlake & Terry
Interaction:	A
Interaction 1:	VOLCLNST
Interaction 2:	Voluntary Cleanup Sites
Ecology Program:	TOXICS
Program Data:	ISIS
Facility Alt.:	Block 40 East & West Westlake & Terry
Program ID:	NW1680
Date Interaction:	9/28/2006 0:00
Date Interaction 3:	Not reported
Facility/Site Interaction T:	6987
Geographic Location Identifier (Alias Facid):	602477
Interaction (Aka Env Int) Type Code:	VOLCLNST
Interaction (Aka Env Int) Description:	Voluntary Cleanup Sites
Interaction Status:	A
Federal Program Indentifier:	NW1680
Interaction Start Date:	09/28/2006
Interaction End Date:	Not reported
prgm_facil:	Block 40 East & West Westlake & Terry
cur_sys_pr:	TOXICS
cur_sys_nm:	ISIS

VCP:

edr_fstat:	WA
edr_fzip:	98109
edr_fcnty:	KING
edr_zip:	Not reported
Facility ID:	602477
VCP Status:	Yes
VCP:	Not reported
Ecology Status:	Not reported
NFA Type:	Not reported
Date NFA:	Not reported
Rank:	N
Cleanup Siteid:	333

124
NNW
1/4-1/2
0.308 mi.
1628 ft.

SOUTH LAKE UNION 293 PARCEL A **WA CSCSL** **S112088162**
424 BOREN AVE N **WA ALLSITES** **N/A**
SEATTLE, WA 98109 **WA VCP**

Relative:
Lower

Actual:
63 ft.

CSCSL:

Facility ID:	11720
Region:	Northwest
Lat/Long:	47.622986388 / -122.33548982
Brownfield Status:	Not reported
Rank Status:	N
Clean Up Siteid:	11893
Site Status:	Cleanup Started
PSI?:	Not reported
Contaminant Name:	Lead

SOUTH LAKE UNION 293 PARCEL A (Continued) **S112088162**

Ground Water: Not reported
Surface Water: Not reported
Soil: Confirmed Above Cleanup Level
Sediment: Not reported
Air: Not reported
Bedrock: Not reported
Responsible Unit: Northwest

ALLSITES:
Facility Id: 11720
Latitude: 47.6229863
Longitude: -122.33548
Ecology Interest Type Code: VOLCLNST
Facility ID: 11720
Facility Company: South Lake Union 293 Parcel A
Interaction: A
Interaction 1: VOLCLNST
Interaction 2: Voluntary Cleanup Sites
Ecology Program: TOXICS
Program Data: ISIS
Facility Alt.: South Lake Union 293 Parcel A
Program ID: NW2608
Date Interaction: 6/26/2012 0:00
Date Interaction 3: Not reported

VCP:
edr_fstat: WA
edr_fzip: 98109
edr_fcnty: KING
edr_zip: Not reported
Facility ID: 11720
VCP Status: Yes
VCP: Not reported
Ecology Status: Not reported
NFA Type: Not reported
Date NFA: Not reported
Rank: N
Cleanup Siteid: 11893

125
WNW
1/4-1/2
0.313 mi.
1653 ft.

SEATTLE CITY ROW BEHIND 222 WESTLAKE N **WA CSCSL** **S108479686**
ALLEY 222 WESTLAKE & 219 TERRY AVES N **WA ALLSITES** **N/A**
SEATTLE, WA 98109

Relative:
Lower

Actual:
69 ft.

CSCSL:
Facility ID: 5972599
Region: Northwest
Lat/Long: 47.620217545 / -122.33784475
Brownfield Status: Not reported
Rank Status: N
Clean Up Siteid: 3736
Site Status: Awaiting Cleanup
PSI?: Not reported
Contaminant Name: Non-Halogenated Solvents
Ground Water: Not reported

SEATTLE CITY ROW BEHIND 222 WESTLAKE N (Continued) **S108479686**

Surface Water:	Not reported
Soil:	Confirmed Above Cleanup Level
Sediment:	Not reported
Air:	Not reported
Bedrock:	Not reported
Responsible Unit:	Northwest
Facility ID:	5972599
Region:	Northwest
Lat/Long:	47.620217545 / -122.33784475
Brownfield Status:	Not reported
Rank Status:	N
Clean Up Siteid:	3736
Site Status:	Awaiting Cleanup
PSI?:	Not reported
Contaminant Name:	Petroleum Products-Unspecified
Ground Water:	Not reported
Surface Water:	Not reported
Soil:	Confirmed Above Cleanup Level
Sediment:	Not reported
Air:	Not reported
Bedrock:	Not reported
Responsible Unit:	Northwest

ALLSITES:

Facility Id:	5972599
Latitude:	47.6202175
Longitude:	-122.33784
Ecology Interest Type Code:	SCS
Facility ID:	5972599
Facility Company:	Seattle City ROW behind 222 Westlake N
Interaction:	A
Interaction 1:	SCS
Interaction 2:	State Cleanup Site
Ecology Program:	TOXICS
Program Data:	ISIS
Facility Alt.:	Seattle City ROW behind 222 Westlake N
Program ID:	Not reported
Date Interaction:	3/22/2007 0:00
Date Interaction 3:	Not reported

---

126 **WA STATE CONVENTION & TRADE CENTER** **WA CSCSL** **S105430790**
South **8TH & PINE** **WA ALLSITES** **N/A**
1/4-1/2 **SEATTLE, WA 98101**
0.324 mi.
1711 ft.

Relative:
Higher

Actual:
147 ft.

CSCSL:

Facility ID:	77746366
Region:	Northwest
Lat/Long:	47.611855 / -122.331966
Brownfield Status:	Not reported
Rank Status:	N
Clean Up Siteid:	1842
Site Status:	Cleanup Started
PSI?:	Not reported

WA STATE CONVENTION & TRADE CENTER (Continued) **S105430790**

Contaminant Name: Petroleum Products-Unspecified
Ground Water: Not reported
Surface Water: Not reported
Soil: Confirmed Above Cleanup Level
Sediment: Not reported
Air: Not reported
Bedrock: Not reported
Responsible Unit: Northwest

ALLSITES:
Facility Id: 77746366
Latitude: 47.611855
Longitude: -122.33196
Ecology Interest Type Code: UST
Facility ID: 77746366
Facility Company: WA STATE CONVENTION & TRADE CENTER
Interaction: I
Interaction 1: VOLCLNST
Interaction 2: Voluntary Cleanup Sites
Ecology Program: TOXICS
Program Data: ISIS
Facility Alt.: WA STATE CONVENTION & TRADE CENTER
Program ID: NW0407
Date Interaction: 2/22/2000 0:00
Date Interaction 3: 5/30/2006 0:00

Facility ID: 77746366
Facility Company: WA STATE CONVENTION & TRADE CENTER
Interaction: A
Interaction 1: SCS
Interaction 2: State Cleanup Site
Ecology Program: TOXICS
Program Data: ISIS
Facility Alt.: WA STATE CONVENTION & TRADE CENTER
Program ID: Not reported
Date Interaction: 5/30/2006 0:00
Date Interaction 3: Not reported

Facility ID: 77746366
Facility Company: WA STATE CONVENTION & TRADE CENTER
Interaction: I
Interaction 1: UST
Interaction 2: Underground Storage Tank
Ecology Program: TOXICS
Program Data: UST
Facility Alt.: Not reported
Program ID: 552609 HISTDB
Date Interaction: 7/4/1999 0:00
Date Interaction 3: 7/8/1999 0:00

Facility Id: 77746366
Latitude: 47.611855
Longitude: -122.33196
Ecology Interest Type Code: VOLCLNST
Facility ID: 77746366
Facility Company: WA STATE CONVENTION & TRADE CENTER

WA STATE CONVENTION & TRADE CENTER (Continued) **S105430790**

Interaction: I
Interaction 1: VOLCLNST
Interaction 2: Voluntary Cleanup Sites
Ecology Program: TOXICS
Program Data: ISIS
Facility Alt.: WA STATE CONVENTION & TRADE CENTER
Program ID: NW0407
Date Interaction: 2/22/2000 0:00
Date Interaction 3: 5/30/2006 0:00

Facility ID: 77746366
Facility Company: WA STATE CONVENTION & TRADE CENTER
Interaction: A
Interaction 1: SCS
Interaction 2: State Cleanup Site
Ecology Program: TOXICS
Program Data: ISIS
Facility Alt.: WA STATE CONVENTION & TRADE CENTER
Program ID: Not reported
Date Interaction: 5/30/2006 0:00
Date Interaction 3: Not reported

Facility ID: 77746366
Facility Company: WA STATE CONVENTION & TRADE CENTER
Interaction: I
Interaction 1: UST
Interaction 2: Underground Storage Tank
Ecology Program: TOXICS
Program Data: UST
Facility Alt.: Not reported
Program ID: 552609 HISTDB
Date Interaction: 7/4/1999 0:00
Date Interaction 3: 7/8/1999 0:00

Facility Id: 77746366
Latitude: 47.611855
Longitude: -122.33196
Ecology Interest Type Code: SCS
Facility ID: 77746366
Facility Company: WA STATE CONVENTION & TRADE CENTER
Interaction: I
Interaction 1: VOLCLNST
Interaction 2: Voluntary Cleanup Sites
Ecology Program: TOXICS
Program Data: ISIS
Facility Alt.: WA STATE CONVENTION & TRADE CENTER
Program ID: NW0407
Date Interaction: 2/22/2000 0:00
Date Interaction 3: 5/30/2006 0:00

Facility ID: 77746366
Facility Company: WA STATE CONVENTION & TRADE CENTER
Interaction: A
Interaction 1: SCS
Interaction 2: State Cleanup Site
Ecology Program: TOXICS

WA STATE CONVENTION & TRADE CENTER (Continued) **S105430790**

Program Data: ISIS
Facility Alt.: WA STATE CONVENTION & TRADE CENTER
Program ID: Not reported
Date Interaction: 5/30/2006 0:00
Date Interaction 3: Not reported

Facility ID: 77746366
Facility Company: WA STATE CONVENTION & TRADE CENTER
Interaction: I
Interaction 1: UST
Interaction 2: Underground Storage Tank
Ecology Program: TOXICS
Program Data: UST
Facility Alt.: Not reported
Program ID: 552609 HISTDB
Date Interaction: 7/4/1999 0:00
Date Interaction 3: 7/8/1999 0:00

127
SSW
1/4-1/2
0.329 mi.
1738 ft.

1700 SEVENTH
1700 7TH AVE
SEATTLE, WA 98101

WA ALLSITES **S105430729**
WA CSCSL NFA **N/A**
WA INST CONTROL
WA VCP

Relative:
Lower

Actual:
127 ft.

ALLSITES:
Facility Id: 91235794
Latitude: 47.614333
Longitude: -122.33516
Ecology Interest Type Code: VOLCLNST
Facility ID: 91235794
Facility Company: 1700 Seventh
Interaction: I
Interaction 1: VOLCLNST
Interaction 2: Voluntary Cleanup Sites
Ecology Program: TOXICS
Program Data: ISIS
Facility Alt.: 1700 Seventh
Program ID: NW0793
Date Interaction: 10/30/2001 0:00
Date Interaction 3: 10/7/2002 0:00

CSCSL NFA:
Facility/Site Id: 91235794
CS Id: 4588
NFA Date: 01/26/2006
Rank: Not reported
VCP: Yes
Latitude: 47.614333
Longitude: -122.335166

INST CONTROL:
Facility Site ID: 91235794
Latitude: 47.614333
Longitude: -122.335166
Instrument Type: Environmental Covenant

1700 SEVENTH (Continued) **S105430729**

Document Type:	Recording #: 20020711000743, Date: Jul 9 2002 12:00AM
County Filing # For Individual IC Doc:	20020711000743
Filing Date Of Individual IC Doc:	07/09/2002
Anchorage Restrictions:	No
Drinking Water Restrictions:	No
Education Programs:	No
Financial Assurance:	No
Finfish Harvesting Restrictions:	No
Groundwater Restriction:	No
Maintenance Requirements:	Yes
No Dredge Zone:	No
No Wake Zone:	No
Property Use Restriction:	No
Restrictive Signage:	No
Shell Fish Harvesting Restrictions:	No
Soil Restriction:	No
Surface Water Restriction:	No
Swimming Restriction:	No
Vessel Draft Restriction:	No
CS ID:	4588
Shoreline Stabilization Structure:	N
Wave Attenuation Structure:	N
Fencing or Other Permanent Access Barriers:	N
Simple Soil CAP:	N
Engineered CAP:	N
Engineered Bottom Barriers:	N
Immobilization by Stabilization, Solidification, or Encapsulation:	N
Ground Water Extraction and Gradient Control:	N
Vertical Ground Water Barrier:	N
Impermeable Surface:	N
Restrict Land Use:	Y
Restrict All Ground Water Use:	Y
Prohibit Domestic Ground Water Well Installation:	N
Prohibit All Soil Disturbance:	N
Access Barrier:	N

VCP:

edr_fstat:	WA
edr_fzip:	98101
edr_fcnty:	KING
edr_zip:	Not reported
Facility ID:	91235794
VCP Status:	Not reported
VCP:	Yes
Ecology Status:	Not reported
NFA Type:	Not reported
Date NFA:	1/26/2006
Rank:	Not reported
Cleanup Siteid:	4588

128 SW 1/4-1/2 0.330 mi. 1743 ft.

Relative: Lower

Actual: 102 ft.

HUGH CORBETT BUILDING
1942 WESTLAKE AVE
SEATTLE, WA 98101

Database(s): RCRA NonGen / NLR, FINDS, WA ALLSITES, WA CSCSL NFA, WA UST, WA ICR, WA VCP

EDR ID Number: 1001491069
EPA ID Number: WAH000006569

RCRA NonGen / NLR:

Date form received by agency:	06/13/2001
Facility name:	HUGH CORBETT BUILDING
Facility address:	1942 WESTLAKE AVE SEATTLE, WA 98101
EPA ID:	WAH000006569
Mailing address:	1380 112TH AVE NE STE 307 BELLEVUE, WA 98004
Contact:	HUGH CORBETT BU HUGH CORBETT BU
Contact address:	1380 112TH AVE NE STE 307 BELLEVUE, WA 98004
Contact country:	US
Contact telephone:	(000)000-0000
Contact email:	Not reported
EPA Region:	10
Classification:	Non-Generator
Description:	Handler: Non-Generators do not presently generate hazardous waste

Owner/Operator Summary:

Owner/operator name:	WESTLAKE APARTM W
Owner/operator address:	1380 112TH AVE NE STE 307 BELLEVUE, WA 98004
Owner/operator country:	US
Owner/operator telephone:	(425)462-0700
Legal status:	Private
Owner/Operator Type:	Owner
Owner/Op start date:	10/14/1998
Owner/Op end date:	Not reported

Owner/operator name:	RAY B
Owner/operator address:	1380 112TH AVE NE STE 307 BELLEVUE, WA 98004
Owner/operator country:	US
Owner/operator telephone:	(425)462-0700
Legal status:	Private
Owner/Operator Type:	Operator
Owner/Op start date:	10/14/1998
Owner/Op end date:	Not reported

Handler Activities Summary:

U.S. importer of hazardous waste:	No
Mixed waste (haz. and radioactive):	No
Recycler of hazardous waste:	No
Transporter of hazardous waste:	No
Treater, storer or disposer of HW:	No
Underground injection activity:	No
On-site burner exemption:	No
Furnace exemption:	No
Used oil fuel burner:	No

HUGH CORBETT BUILDING (Continued) **1001491069**

Used oil processor: No
User oil refiner: No
Used oil fuel marketer to burner: No
Used oil Specification marketer: No
Used oil transfer facility: No
Used oil transporter: No

Hazardous Waste Summary:
Waste code: D008
Waste name: LEAD

Waste code: D018
Waste name: BENZENE

Waste code: D035
Waste name: METHYL ETHYL KETONE

Waste code: F003
Waste name: THE FOLLOWING SPENT NON-HALOGENATED SOLVENTS: XYLENE, ACETONE, ETHYL ACETATE, ETHYL BENZENE, ETHYL ETHER, METHYL ISOBUTYL KETONE, N-BUTYL ALCOHOL, CYCLOHEXANONE, AND METHANOL; ALL SPENT SOLVENT MIXTURES/BLENDS CONTAINING, BEFORE USE, ONLY THE ABOVE SPENT NON-HALOGENATED SOLVENTS; AND ALL SPENT SOLVENT MIXTURES/BLENDS CONTAINING, BEFORE USE, ONE OR MORE OF THE ABOVE NON-HALOGENATED SOLVENTS, AND, A TOTAL OF TEN PERCENT OR MORE (BY VOLUME) OF ONE OR MORE OF THOSE SOLVENTS LISTED IN F001, F002, F004, AND F005, AND STILL BOTTOMS FROM THE RECOVERY OF THESE SPENT SOLVENTS AND SPENT SOLVENT MIXTURES.

Violation Status: No violations found

FINDS:

Registry ID: 110005393760

Environmental Interest/Information System
Washington Facility / Site Identification System (WA-FSIS) provides a means to query and display data maintained by the Washington Department of Ecology. This system contains key information for each facility/site that is currently, or has been, of interest to the Air Quality, Dam Safety, Hazardous Waste, Toxics Cleanup, and Water Quality Programs.

RCRAInfo is a national information system that supports the Resource Conservation and Recovery Act (RCRA) program through the tracking of events and activities related to facilities that generate, transport, and treat, store, or dispose of hazardous waste. RCRAInfo allows RCRA program staff to track the notification, permit, compliance, and corrective action activities required under RCRA.

ALLSITES:
Facility Id: 95525112
Latitude: 47.614411
Longitude: -122.33750
Ecology Interest Type Code: VOLCLNST
Facility ID: 95525112

HUGH CORBETT BUILDING (Continued) **1001491069**

Facility Company:	Hugh Corbett Building
Interaction:	I
Interaction 1:	TIER2
Interaction 2:	Emergency/Haz Chem Rpt TIER2
Ecology Program:	HAZWASTE
Program Data:	EPCRA
Facility Alt.:	Not reported
Program ID:	CRK000008570
Date Interaction:	1/1/1988 0:00
Date Interaction 3:	7/4/1776 0:00:00

Facility ID:	95525112
Facility Company:	Hugh Corbett Building
Interaction:	I
Interaction 1:	LUST
Interaction 2:	LUST Facility
Ecology Program:	TOXICS
Program Data:	ISIS
Facility Alt.:	Not reported
Program ID:	6830
Date Interaction:	10/7/1998 0:00
Date Interaction 3:	8/11/2000 0:00

Facility ID:	95525112
Facility Company:	Hugh Corbett Building
Interaction:	I
Interaction 1:	HWG
Interaction 2:	Hazardous Waste Generator
Ecology Program:	HAZWASTE
Program Data:	TURBOWASTE
Facility Alt.:	Not reported
Program ID:	WAH000006569
Date Interaction:	10/14/1998 0:00
Date Interaction 3:	11/30/1998 0:00

Facility ID:	95525112
Facility Company:	Hugh Corbett Building
Interaction:	I
Interaction 1:	VOLCLNST
Interaction 2:	Voluntary Cleanup Sites
Ecology Program:	TOXICS
Program Data:	ISIS
Facility Alt.:	Hugh Corbett Building
Program ID:	NW0421
Date Interaction:	3/8/2000 0:00
Date Interaction 3:	8/11/2000 0:00

Facility ID:	95525112
Facility Company:	Hugh Corbett Building
Interaction:	I
Interaction 1:	UST
Interaction 2:	Underground Storage Tank
Ecology Program:	TOXICS
Program Data:	UST
Facility Alt.:	Not reported
Program ID:	6830
Date Interaction:	6/1/1966 0:00

HUGH CORBETT BUILDING (Continued) **1001491069**

Date Interaction 3: 11/1/1999 0:00

Facility Id: 95525112
Latitude: 47.614411
Longitude: -122.33750
Ecology Interest Type Code: TIER2
Facility ID: 95525112
Facility Company: Hugh Corbett Building
Interaction: I
Interaction 1: TIER2
Interaction 2: Emergency/Haz Chem Rpt TIER2
Ecology Program: HAZWASTE
Program Data: EPCRA
Facility Alt.: Not reported
Program ID: CRK000008570
Date Interaction: 1/1/1988 0:00
Date Interaction 3: 7/4/1776 0:00:00

Facility ID: 95525112
Facility Company: Hugh Corbett Building
Interaction: I
Interaction 1: LUST
Interaction 2: LUST Facility
Ecology Program: TOXICS
Program Data: ISIS
Facility Alt.: Not reported
Program ID: 6830
Date Interaction: 10/7/1998 0:00
Date Interaction 3: 8/11/2000 0:00

Facility ID: 95525112
Facility Company: Hugh Corbett Building
Interaction: I
Interaction 1: HWG
Interaction 2: Hazardous Waste Generator
Ecology Program: HAZWASTE
Program Data: TURBOWASTE
Facility Alt.: Not reported
Program ID: WAH000006569
Date Interaction: 10/14/1998 0:00
Date Interaction 3: 11/30/1998 0:00

Facility ID: 95525112
Facility Company: Hugh Corbett Building
Interaction: I
Interaction 1: VOLCLNST
Interaction 2: Voluntary Cleanup Sites
Ecology Program: TOXICS
Program Data: ISIS
Facility Alt.: Hugh Corbett Building
Program ID: NW0421
Date Interaction: 3/8/2000 0:00
Date Interaction 3: 8/11/2000 0:00

Facility ID: 95525112
Facility Company: Hugh Corbett Building

HUGH CORBETT BUILDING (Continued) **1001491069**

Interaction: I
Interaction 1: UST
Interaction 2: Underground Storage Tank
Ecology Program: TOXICS
Program Data: UST
Facility Alt.: Not reported
Program ID: 6830
Date Interaction: 6/1/1966 0:00
Date Interaction 3: 11/1/1999 0:00

Facility Id: 95525112
Latitude: 47.614411
Longitude: -122.33750
Ecology Interest Type Code: UST
Facility ID: 95525112
Facility Company: Hugh Corbett Building
Interaction: I
Interaction 1: TIER2
Interaction 2: Emergency/Haz Chem Rpt TIER2
Ecology Program: HAZWASTE
Program Data: EPCRA
Facility Alt.: Not reported
Program ID: CRK000008570
Date Interaction: 1/1/1988 0:00
Date Interaction 3: 7/4/1776 0:00:00

Facility ID: 95525112
Facility Company: Hugh Corbett Building
Interaction: I
Interaction 1: LUST
Interaction 2: LUST Facility
Ecology Program: TOXICS
Program Data: ISIS
Facility Alt.: Not reported
Program ID: 6830
Date Interaction: 10/7/1998 0:00
Date Interaction 3: 8/11/2000 0:00

Facility ID: 95525112
Facility Company: Hugh Corbett Building
Interaction: I
Interaction 1: HWG
Interaction 2: Hazardous Waste Generator
Ecology Program: HAZWASTE
Program Data: TURBOWASTE
Facility Alt.: Not reported
Program ID: WAH000006569
Date Interaction: 10/14/1998 0:00
Date Interaction 3: 11/30/1998 0:00

Facility ID: 95525112
Facility Company: Hugh Corbett Building
Interaction: I
Interaction 1: VOLCLNST
Interaction 2: Voluntary Cleanup Sites
Ecology Program: TOXICS

HUGH CORBETT BUILDING (Continued) **1001491069**

Program Data: ISIS
Facility Alt.: Hugh Corbett Building
Program ID: NW0421
Date Interaction: 3/8/2000 0:00
Date Interaction 3: 8/11/2000 0:00

Facility ID: 95525112
Facility Company: Hugh Corbett Building
Interaction: I
Interaction 1: UST
Interaction 2: Underground Storage Tank
Ecology Program: TOXICS
Program Data: UST
Facility Alt.: Not reported
Program ID: 6830
Date Interaction: 6/1/1966 0:00
Date Interaction 3: 11/1/1999 0:00

Facility Id: 95525112
Latitude: 47.614411
Longitude: -122.33750
Ecology Interest Type Code: HWG
Facility ID: 95525112
Facility Company: Hugh Corbett Building
Interaction: I
Interaction 1: TIER2
Interaction 2: Emergency/Haz Chem Rpt TIER2
Ecology Program: HAZWASTE
Program Data: EPCRA
Facility Alt.: Not reported
Program ID: CRK000008570
Date Interaction: 1/1/1988 0:00
Date Interaction 3: 7/4/1776 0:00:00

Facility ID: 95525112
Facility Company: Hugh Corbett Building
Interaction: I
Interaction 1: LUST
Interaction 2: LUST Facility
Ecology Program: TOXICS
Program Data: ISIS
Facility Alt.: Not reported
Program ID: 6830
Date Interaction: 10/7/1998 0:00
Date Interaction 3: 8/11/2000 0:00

Facility ID: 95525112
Facility Company: Hugh Corbett Building
Interaction: I
Interaction 1: HWG
Interaction 2: Hazardous Waste Generator
Ecology Program: HAZWASTE
Program Data: TURBOWASTE
Facility Alt.: Not reported
Program ID: WAH000006569
Date Interaction: 10/14/1998 0:00

HUGH CORBETT BUILDING (Continued) **1001491069**

Date Interaction 3: 11/30/1998 0:00

Facility ID: 95525112
Facility Company: Hugh Corbett Building
Interaction: I
Interaction 1: VOLCLNST
Interaction 2: Voluntary Cleanup Sites
Ecology Program: TOXICS
Program Data: ISIS
Facility Alt.: Hugh Corbett Building
Program ID: NW0421
Date Interaction: 3/8/2000 0:00
Date Interaction 3: 8/11/2000 0:00

Facility ID: 95525112
Facility Company: Hugh Corbett Building
Interaction: I
Interaction 1: UST
Interaction 2: Underground Storage Tank
Ecology Program: TOXICS
Program Data: UST
Facility Alt.: Not reported
Program ID: 6830
Date Interaction: 6/1/1966 0:00
Date Interaction 3: 11/1/1999 0:00

Facility Id: 95525112
Latitude: 47.614411
Longitude: -122.33750
Ecology Interest Type Code: LUST
Facility ID: 95525112
Facility Company: Hugh Corbett Building
Interaction: I
Interaction 1: TIER2
Interaction 2: Emergency/Haz Chem Rpt TIER2
Ecology Program: HAZWASTE
Program Data: EPCRA
Facility Alt.: Not reported
Program ID: CRK000008570
Date Interaction: 1/1/1988 0:00
Date Interaction 3: 7/4/1776 0:00:00

Facility ID: 95525112
Facility Company: Hugh Corbett Building
Interaction: I
Interaction 1: LUST
Interaction 2: LUST Facility
Ecology Program: TOXICS
Program Data: ISIS
Facility Alt.: Not reported
Program ID: 6830
Date Interaction: 10/7/1998 0:00
Date Interaction 3: 8/11/2000 0:00

Facility ID: 95525112
Facility Company: Hugh Corbett Building

HUGH CORBETT BUILDING (Continued) **1001491069**

Interaction: I
Interaction 1: HWG
Interaction 2: Hazardous Waste Generator
Ecology Program: HAZWASTE
Program Data: TURBOWASTE
Facility Alt.: Not reported
Program ID: WAH000006569
Date Interaction: 10/14/1998 0:00
Date Interaction 3: 11/30/1998 0:00

Facility ID: 95525112
Facility Company: Hugh Corbett Building
Interaction: I
Interaction 1: VOLCLNST
Interaction 2: Voluntary Cleanup Sites
Ecology Program: TOXICS
Program Data: ISIS
Facility Alt.: Hugh Corbett Building
Program ID: NW0421
Date Interaction: 3/8/2000 0:00
Date Interaction 3: 8/11/2000 0:00

Facility ID: 95525112
Facility Company: Hugh Corbett Building
Interaction: I
Interaction 1: UST
Interaction 2: Underground Storage Tank
Ecology Program: TOXICS
Program Data: UST
Facility Alt.: Not reported
Program ID: 6830
Date Interaction: 6/1/1966 0:00
Date Interaction 3: 11/1/1999 0:00

CSCSL NFA:
Facility/Site Id: 95525112
CS Id: 6928
NFA Date: 08/11/2000
Rank: Not reported
VCP: Yes
Latitude: 47.614411
Longitude: -122.337502

UST:
Facility ID: 95525112
Site Id: 6830
UBI: Not reported
Phone Number: 6128936569
Decimal Latitude: 47.614411
Decimal Longitude: -122.337502

Tank Name: 072-02-01
Tag Number: Not reported
Tank Status: Removed
Tank Status Date: 12/10/1999

HUGH CORBETT BUILDING (Continued) **1001491069**

Tank Install Date:	00/01/1966
Tank Closure Date:	Not reported
Capacity Range:	5,000 to 9,999 Gallons
Tank Permit Expiration Date:	05/31/1999
Tank Upgrade Date:	Not reported
Tank Spill Prevention:	None
Tank Overfill Prevention:	None
Tank Material:	Not reported
Tank Construction:	Single Wall Tank
Tank Tightness Test:	Not reported
Tank Corrosion Protection:	None
Tank Manifold:	Not reported
Tank Release Detection:	Statistical Inventory Reconciliation
Tank SFC Type:	Not reported
Pipe Material:	Not reported
Pipe Construction:	Single Wall Pipe
Pipe Primary Release Detection:	Safe Suction (No Leak Detection)
Pipe Second Release Detection:	Not reported
Pipe Corrosion Protection:	None
Pipe Pumping System:	Not reported
Responsible Unit:	NORTHWEST
Dispencer/Pump SFC Type:	Not reported

Tank Name:	1-500
Tag Number:	Not reported
Tank Status:	Removed
Tank Status Date:	08/06/1996
Tank Install Date:	Not reported
Tank Closure Date:	Not reported
Capacity Range:	111 TO 1,100 Gallons
Tank Permit Expiration Date:	Not reported
Tank Upgrade Date:	Not reported
Tank Spill Prevention:	Not reported
Tank Overfill Prevention:	Not reported
Tank Material:	Not reported
Tank Construction:	Not reported
Tank Tightness Test:	Not reported
Tank Corrosion Protection:	Not reported
Tank Manifold:	Not reported
Tank Release Detection:	Not reported
Tank SFC Type:	Not reported
Pipe Material:	Not reported
Pipe Construction:	Not reported
Pipe Primary Release Detection:	Not reported
Pipe Second Release Detection:	Not reported
Pipe Corrosion Protection:	Not reported
Pipe Pumping System:	Not reported
Responsible Unit:	NORTHWEST
Dispencer/Pump SFC Type:	Not reported

Tank Name:	3
Tag Number:	Not reported
Tank Status:	Removed
Tank Status Date:	12/10/1999
Tank Install Date:	00/01/1900

HUGH CORBETT BUILDING (Continued) **1001491069**

Tank Closure Date:	Not reported
Capacity Range:	1,101 to 2,000 Gallons
Tank Permit Expiration Date:	Not reported
Tank Upgrade Date:	Not reported
Tank Spill Prevention:	Not reported
Tank Overfill Prevention:	Not reported
Tank Material:	Not reported
Tank Construction:	Not reported
Tank Tightness Test:	Not reported
Tank Corrosion Protection:	Not reported
Tank Manifold:	Not reported
Tank Release Detection:	Not reported
Tank SFC Type:	Not reported
Pipe Material:	Not reported
Pipe Construction:	Not reported
Pipe Primary Release Detection:	Not reported
Pipe Second Release Detection:	Not reported
Pipe Corrosion Protection:	Not reported
Pipe Pumping System:	Not reported
Responsible Unit:	NORTHWEST
Dispencer/Pump SFC Type:	Not reported

ICR:

Date Ecology Received Report:	03/08/00
Contaminants Found at Site:	Petroleum products
Media Contaminated:	Soil
Waste Management:	Tank
Region:	North Western
Type of Report Ecology Received:	I&F
Site Register Issue:	98-24
County Code:	17
Contact:	Not reported
Report Title:	Not reported

Date Ecology Received Report:	06/22/00
Contaminants Found at Site:	Petroleum products
Media Contaminated:	Soil
Waste Management:	Tank
Region:	North Western
Type of Report Ecology Received:	Final cleanup report
Site Register Issue:	98-27
County Code:	17
Contact:	Not reported
Report Title:	Not reported

VCP:

edr_fstat:	WA
edr_fzip:	98101
edr_fcnty:	KING
edr_zip:	Not reported
Facility ID:	95525112
VCP Status:	Not reported
VCP:	Yes
Ecology Status:	Not reported
NFA Type:	Not reported
Date NFA:	8/11/2000

HUGH CORBETT BUILDING (Continued) **1001491069**

Rank: Not reported
Cleanup Siteid: 6928

129
NNW
1/4-1/2
0.331 mi.
1746 ft.

LAKE UNION III LLC
410 TERRY N 415 BOREN N 1015 REPUBLICAN
SEATTLE, WA 98109

WA CSCSL **S110038351**
WA ALLSITES **N/A**
WA MANIFEST

Relative:
Lower

Actual:
52 ft.

CSCSL:

Facility ID:	7165
Region:	Northwest
Lat/Long:	47.622681581 / -122.33643886
Brownfield Status:	Not reported
Rank Status:	N
Clean Up Siteid:	11900
Site Status:	Cleanup Started
PSI?:	Not reported
Contaminant Name:	Petroleum-Diesel
Ground Water:	Not reported
Surface Water:	Not reported
Soil:	Confirmed Above Cleanup Level
Sediment:	Not reported
Air:	Not reported
Bedrock:	Not reported
Responsible Unit:	Northwest

ALLSITES:

Facility Id:	7165
Latitude:	47.6226815
Longitude:	-122.33643
Ecology Interest Type Code:	HWG
Facility ID:	7165
Facility Company:	LAKE UNION III LLC
Interaction:	I
Interaction 1:	HWG
Interaction 2:	Hazardous Waste Generator
Ecology Program:	HAZWASTE
Program Data:	TURBOWASTE
Facility Alt.:	LAKE UNION III LLC
Program ID:	WAH000035316
Date Interaction:	8/28/2009 0:00
Date Interaction 3:	11/20/2009 0:00
Facility ID:	7165
Facility Company:	LAKE UNION III LLC
Interaction:	A
Interaction 1:	INDPNDNT
Interaction 2:	Independent Cleanup
Ecology Program:	TOXICS
Program Data:	ISIS
Facility Alt.:	LAKE UNION III LLC
Program ID:	Not reported
Date Interaction:	3/16/2012 0:00
Date Interaction 3:	Not reported
Facility/Site Interaction T:	79376

LAKE UNION III LLC (Continued) **S110038351**

Geographic Location Identifier (Alias Facid): 7165
Interaction (Aka Env Int) Type Code: HWG
Interaction (Aka Env Int) Description: Hazardous Waste Generator
Interaction Status: I
Federal Program Indentifier: WAH000035316
Interaction Start Date: 08/28/2009
Interaction End Date: 11/20/2009
prgm_facil: LAKE UNION III LLC
cur_sys_pr: HAZWASTE
cur_sys_nm: TURBOWASTE

Facility Id: 7165
Latitude: 47.6226815
Longitude: -122.33643
Ecology Interest Type Code: INDPNDNT
Facility ID: 7165
Facility Company: LAKE UNION III LLC
Interaction: I
Interaction 1: HWG
Interaction 2: Hazardous Waste Generator
Ecology Program: HAZWASTE
Program Data: TURBOWASTE
Facility Alt.: LAKE UNION III LLC
Program ID: WAH000035316
Date Interaction: 8/28/2009 0:00
Date Interaction 3: 11/20/2009 0:00

Facility ID: 7165
Facility Company: LAKE UNION III LLC
Interaction: A
Interaction 1: INDPNDNT
Interaction 2: Independent Cleanup
Ecology Program: TOXICS
Program Data: ISIS
Facility Alt.: LAKE UNION III LLC
Program ID: Not reported
Date Interaction: 3/16/2012 0:00
Date Interaction 3: Not reported

Facility/Site Interaction T: 79376
Geographic Location Identifier (Alias Facid): 7165
Interaction (Aka Env Int) Type Code: HWG
Interaction (Aka Env Int) Description: Hazardous Waste Generator
Interaction Status: I
Federal Program Indentifier: WAH000035316
Interaction Start Date: 08/28/2009
Interaction End Date: 11/20/2009
prgm_facil: LAKE UNION III LLC
cur_sys_pr: HAZWASTE
cur_sys_nm: TURBOWASTE

WA MANIFEST:
Facility Site ID Number: 7165
SWC Desc: Not reported
FWC Desc: F-002, F-003, F-005

LAKE UNION III LLC (Continued) **S110038351**

Form Comm:	Waste water with Solvents from Van Vorst Building Exterior Cleaning - 1 time event
Data Year:	2009
Permit by Rule:	False
Treatment by Generator:	False
Mixed radioactive waste:	False
Importer of hazardous waste:	False
Immediate recycler:	False
Treatment/Storage/Disposal/Recycling Facility:	False
Generator of dangerous fuel waste:	False
Generator marketing to burner:	False
"Other marketers (i.e., blender, distributor, etc.)":	False
Utility boiler burner:	False
Industry boiler burner:	False
Industrial Furnace:	False
Smelter defferal:	False
Universal waste - batteries - generate:	False
Universal waste - thermostats - generate:	False
Universal waste - mercury - generate:	False
Universal waste - lamps - generate:	False
Universal waste - batteries - accumulate:	False
Universal waste - thermostats - accumulate:	False
Universal waste - mercury - accumulate:	False
Universal waste - lamps - accumulate:	False
Destination Facility for Universal Waste:	False
Off-specification used oil burner - utility boiler:	False
Off-specification used oil burner - industrial boiler:	False
Off-specification used oil burner - industrial furnace:	False
EPA ID:	WAH000035316
Facility Address 2:	Not reported
TAX REG NBR:	602346711
NAICS CD:	236116
BUSINESS TYPE:	Real Esate Development
MAIL NAME:	Lake Union III LLC
MAIL ADDR LINE1:	818 Stewart St Ste 700
MAIL CITY,ST,ZIP:	Seattle, WA 98101
MAIL COUNTRY:	UNITED STATES
LEGAL ORG NAME:	Lake Union III LLC
LEGAL ORG TYPE:	Private
LEGAL ADDR LINE1:	818 Stewart St Ste 700
LEGAL CITY,ST,ZIP:	Seattle, WA 98101
LEGAL COUNTRY:	UNITED STATES
LEGAL PHONE NBR:	(206)626-3700
LEGAL EFFECTIVE DATE:	01/01/2007
LAND ORG NAME:	Lake Union III LLC
LAND ORG TYPE:	Private
LAND PERSON NAME:	Schnitzer West
LAND ADDR LINE1:	818 Stewart St Ste 700
LAND CITY,ST,ZIP:	Seattle, WA 98101
LAND COUNTRY:	UNITED STATES
LAND PHONE NBR:	(206)626-3700
OPERATOR ORG NAME:	Lake Union III LLC
OPERATOR ORG TYPE:	Private
OPERATOR ADDR LINE1:	818 Stewart St Ste 700
OPERATOR CITY,ST,ZIP:	Seattle, WA 98101
OPERATOR COUNTRY:	UNITED STATES
OPERATOR PHONE NBR:	(206)626-3700

LAKE UNION III LLC (Continued) **S110038351**

OPERATOR EFFECTIVE DATE:	01/01/2007
SITE CONTACT NAME:	Janet Donelson
SITE CONTACT ADDR LINE1:	818 Stewart St Ste 700
SITE CONTACT ZIP:	Seattle, WA 98101
SITE CONTACT COUNTRY:	UNITED STATES
SITE CONTACT PHONE NBR:	(206)626-3700
SITE CONTACT EMAIL:	jdonelson@schnitzerwest.com
FORM CONTACT NAME:	Janet Donelson
FORM CONTACT ADDR LINE1:	818 Stewart St Ste 700
FORM CONTACT CITY,ST,ZIP:	Seattle, WA 98101
FORM CONTACT COUNTRY:	UNITED STATES
FORM CONTACT PHONE NBR:	(206)626-3700
FORM CONTACT EMAIL:	jdonelson@schnitzerwest.com
GEN STATUS CD:	MQG
MONTHLY GENERATION:	False
BATCH GENERATION:	False
ONE TIME GENERATION:	True
TRANSPORTS OWN WASTE:	False
TRANSPORTS OTHRS WASTE:	False
RECYCLER ONSITE:	False
TRANSFER FACILITY:	False
OTHER EXEMPTION:	Not reported
UW BATTERY GEN:	False
USED OIL TRANSPORTER:	False
USED OIL TRANSFER FACLTY:	False
USED OIL PROCESSOR:	False
USED OIL REREFINER:	False
USED OIL FUEL MRKTR DIRECTS SHPMNTS:	False
USED OIL FUEL MRKTR MEETS SPECS:	False

130
NNE
1/4-1/2
0.334 mi.
1765 ft.

Relative:
Higher

Actual:
158 ft.

FOREIGN AUTO REBUILD INC
421 EASTLAKE AVE E
SEATTLE, WA 98109

RCRA NonGen / NLR **1000203019**
FINDS **WAD055485858**
WA CSCSL
WA ALLSITES
WA LUST
WA UST
WA MANIFEST
CA HAZNET

RCRA NonGen / NLR:

Date form received by agency:	02/08/2007
Facility name:	FOREIGN AUTO REBUILD INC
Facility address:	421 EASTLAKE AVE E SEATTLE, WA 98109
EPA ID:	WAD055485858
Contact:	FOREIGN AUTO RE FOREIGN AUTO RE
Contact address:	421 EASTLAKE AVE E SEATTLE, WA 98109-5408
Contact country:	US
Contact telephone:	(000)000-0000
Contact email:	Not reported
EPA Region:	10
Classification:	Non-Generator
Description:	Handler: Non-Generators do not presently generate hazardous waste

Owner/Operator Summary:

Owner/operator name:	FOREIGN AUTO REBUILD INC

FOREIGN AUTO REBUILD INC (Continued) **1000203019**

Owner/operator address: 421 EASTLAKE AVE E
SEATTLE, WA 98109
Owner/operator country: US
Owner/operator telephone: Not reported
Legal status: Private
Owner/Operator Type: Owner
Owner/Op start date: 05/02/1996
Owner/Op end date: Not reported

Owner/operator name: FOREIGN AUTO RE F
Owner/operator address: 421 EASTLAKE AVE E
SEATTLE, WA 98109
Owner/operator country: US
Owner/operator telephone: (206)682-5186
Legal status: Private
Owner/Operator Type: Owner
Owner/Op start date: 05/02/1996
Owner/Op end date: Not reported

Owner/operator name: ORENCIO DELOS SANTOS
Owner/operator address: 421 EASTLAKE AVE E
SEATTLE, WA 98109
Owner/operator country: US
Owner/operator telephone: Not reported
Legal status: Private
Owner/Operator Type: Operator
Owner/Op start date: 08/28/1996
Owner/Op end date: Not reported

Owner/operator name: ORENCIO D
Owner/operator address: 421 EASTLAKE AVE E
SEATTLE, WA 98109
Owner/operator country: US
Owner/operator telephone: (206)682-5186
Legal status: Private
Owner/Operator Type: Operator
Owner/Op start date: 08/28/1996
Owner/Op end date: Not reported

Handler Activities Summary:
U.S. importer of hazardous waste: No
Mixed waste (haz. and radioactive): No
Recycler of hazardous waste: No
Transporter of hazardous waste: No
Treater, storer or disposer of HW: No
Underground injection activity: No
On-site burner exemption: No
Furnace exemption: No
Used oil fuel burner: No
Used oil processor: No
User oil refiner: No
Used oil fuel marketer to burner: No
Used oil Specification marketer: No
Used oil transfer facility: No
Used oil transporter: No

FOREIGN AUTO REBUILD INC (Continued) **1000203019**

Historical Generators:
Date form received by agency: 12/31/2005
Site name: FOREIGN AUTO REBUILD INC
Classification: Not a generator, verified

Date form received by agency: 12/31/2003
Site name: FOREIGN AUTO REBUILD INC
Classification: Not a generator, verified

Violation Status: No violations found

FINDS:

Registry ID: 110005322506

Environmental Interest/Information System
Washington Facility / Site Identification System (WA-FSIS) provides a means to query and display data maintained by the Washington Department of Ecology. This system contains key information for each facility/site that is currently, or has been, of interest to the Air Quality, Dam Safety, Hazardous Waste, Toxics Cleanup, and Water Quality Programs.

RCRAInfo is a national information system that supports the Resource Conservation and Recovery Act (RCRA) program through the tracking of events and activities related to facilities that generate, transport, and treat, store, or dispose of hazardous waste. RCRAInfo allows RCRA program staff to track the notification, permit, compliance, and corrective action activities required under RCRA.

HAZARDOUS WASTE BIENNIAL REPORTER

CSCSL:
Facility ID: 92971258
Region: Northwest
Lat/Long: 47.622590087 / -122.32947785
Brownfield Status: Not reported
Rank Status: N
Clean Up Siteid: 11096
Site Status: Cleanup Started
PSI?: Not reported
Contaminant Name: Petroleum-Gasoline
Ground Water: Not reported
Surface Water: Not reported
Soil: Confirmed Above Cleanup Level
Sediment: Not reported
Air: Not reported
Bedrock: Not reported
Responsible Unit: Northwest

ALLSITES:
Facility Id: 92971258
Latitude: 47.6225900
Longitude: -122.32947
Ecology Interest Type Code: LUST

FOREIGN AUTO REBUILD INC (Continued) **1000203019**

Facility ID: 92971258
Facility Company: Foreign Auto Rebuild Inc
Interaction: I
Interaction 1: HWG
Interaction 2: Hazardous Waste Generator
Ecology Program: HAZWASTE
Program Data: TURBOWASTE
Facility Alt.: Not reported
Program ID: WAD055485858
Date Interaction: 6/4/1984 0:00
Date Interaction 3: 12/31/2006 0:00

Facility ID: 92971258
Facility Company: Foreign Auto Rebuild Inc
Interaction: A
Interaction 1: LUST
Interaction 2: LUST Facility
Ecology Program: TOXICS
Program Data: ISIS
Facility Alt.: Not reported
Program ID: 102383
Date Interaction: 9/15/1994 0:00
Date Interaction 3: Not reported

Facility ID: 92971258
Facility Company: Foreign Auto Rebuild Inc
Interaction: A
Interaction 1: UST
Interaction 2: Underground Storage Tank
Ecology Program: TOXICS
Program Data: UST
Facility Alt.: Not reported
Program ID: 102383
Date Interaction: 8/1/1994 0:00
Date Interaction 3: Not reported

Facility Id: 92971258
Latitude: 47.6225900
Longitude: -122.32947
Ecology Interest Type Code: HWG
Facility ID: 92971258
Facility Company: Foreign Auto Rebuild Inc
Interaction: I
Interaction 1: HWG
Interaction 2: Hazardous Waste Generator
Ecology Program: HAZWASTE
Program Data: TURBOWASTE
Facility Alt.: Not reported
Program ID: WAD055485858
Date Interaction: 6/4/1984 0:00
Date Interaction 3: 12/31/2006 0:00

Facility ID: 92971258
Facility Company: Foreign Auto Rebuild Inc
Interaction: A
Interaction 1: LUST

FOREIGN AUTO REBUILD INC (Continued) **1000203019**

Interaction 2: LUST Facility
Ecology Program: TOXICS
Program Data: ISIS
Facility Alt.: Not reported
Program ID: 102383
Date Interaction: 9/15/1994 0:00
Date Interaction 3: Not reported

Facility ID: 92971258
Facility Company: Foreign Auto Rebuild Inc
Interaction: A
Interaction 1: UST
Interaction 2: Underground Storage Tank
Ecology Program: TOXICS
Program Data: UST
Facility Alt.: Not reported
Program ID: 102383
Date Interaction: 8/1/1994 0:00
Date Interaction 3: Not reported

Facility Id: 92971258
Latitude: 47.6225900
Longitude: -122.32947
Ecology Interest Type Code: UST
Facility ID: 92971258
Facility Company: Foreign Auto Rebuild Inc
Interaction: I
Interaction 1: HWG
Interaction 2: Hazardous Waste Generator
Ecology Program: HAZWASTE
Program Data: TURBOWASTE
Facility Alt.: Not reported
Program ID: WAD055485858
Date Interaction: 6/4/1984 0:00
Date Interaction 3: 12/31/2006 0:00

Facility ID: 92971258
Facility Company: Foreign Auto Rebuild Inc
Interaction: A
Interaction 1: LUST
Interaction 2: LUST Facility
Ecology Program: TOXICS
Program Data: ISIS
Facility Alt.: Not reported
Program ID: 102383
Date Interaction: 9/15/1994 0:00
Date Interaction 3: Not reported

Facility ID: 92971258
Facility Company: Foreign Auto Rebuild Inc
Interaction: A
Interaction 1: UST
Interaction 2: Underground Storage Tank
Ecology Program: TOXICS
Program Data: UST
Facility Alt.: Not reported

FOREIGN AUTO REBUILD INC (Continued) **1000203019**

Program ID: 102383
Date Interaction: 8/1/1994 0:00
Date Interaction 3: Not reported

LUST:
Facility ID: 92971258
Facility Status: Cleanup Started
Cleanup Site ID: 11096
Cleanup Unit Type: Upland
Process Type: Independent Action
Alternate Name: TOMLINSON FOREIGN AUTO
Release Status Date: 06/01/1995
Site Response Unit Code: Northwest
Lat/Long: 47.6225900 / -122.32947

UST:
Facility ID: 92971258
Site Id: 102383
UBI: Not reported
Phone Number: 2066223600
Decimal Latitude: 47.62259009
Decimal Longitude: -122.3294779

Tank Name: 1
Tag Number: Not reported
Tank Status: Removed
Tank Status Date: 08/06/1996
Tank Install Date: 00/31/1964
Tank Closure Date: Not reported
Capacity Range: 111 TO 1,100 Gallons
Tank Permit Expiration Date: Not reported
Tank Upgrade Date: Not reported
Tank Spill Prevention: Not reported
Tank Overfill Prevention: Not reported
Tank Material: Not reported
Tank Construction: Not reported
Tank Tightness Test: Not reported
Tank Corrosion Protection: Not reported
Tank Manifold: Not reported
Tank Release Detection: Not reported
Tank SFC Type: Not reported
Pipe Material: Not reported
Pipe Construction: Not reported
Pipe Primary Release Detection: Not reported
Pipe Second Release Detection: Not reported
Pipe Corrosion Protection: Not reported
Pipe Pumping System: Not reported
Responsible Unit: NORTHWEST
Dispencer/Pump SFC Type: Not reported

Tank Name: 2
Tag Number: Not reported
Tank Status: Removed
Tank Status Date: 08/06/1996

FOREIGN AUTO REBUILD INC (Continued) **1000203019**

Tank Install Date:	00/31/1964
Tank Closure Date:	Not reported
Capacity Range:	111 TO 1,100 Gallons
Tank Permit Expiration Date:	Not reported
Tank Upgrade Date:	Not reported
Tank Spill Prevention:	Not reported
Tank Overfill Prevention:	Not reported
Tank Material:	Not reported
Tank Construction:	Not reported
Tank Tightness Test:	Not reported
Tank Corrosion Protection:	Not reported
Tank Manifold:	Not reported
Tank Release Detection:	Not reported
Tank SFC Type:	Not reported
Pipe Material:	Not reported
Pipe Construction:	Not reported
Pipe Primary Release Detection:	Not reported
Pipe Second Release Detection:	Not reported
Pipe Corrosion Protection:	Not reported
Pipe Pumping System:	Not reported
Responsible Unit:	NORTHWEST
Dispencer/Pump SFC Type:	Not reported

WA MANIFEST:

Facility Site ID Number:	92971258
SWC Desc:	Not reported
FWC Desc:	Not reported
Form Comm:	Not reported
Data Year:	Not reported
Permit by Rule:	No
Treatment by Generator:	No
Mixed radioactive waste:	No
Importer of hazardous waste:	No
Immediate recycler:	No
Treatment/Storage/Disposal/Recycling Facility:	No
Generator of dangerous fuel waste:	No
Generator marketing to burner:	No
"Other marketers (i.e., blender, distributor, etc.)":	No
Utility boiler burner:	No
Industry boiler burner:	No
Industrial Furnace:	No
Smelter defferal:	No
Universal waste - batteries - generate:	No
Universal waste - thermostats - generate:	No
Universal waste - mercury - generate:	No
Universal waste - lamps - generate:	No
Universal waste - batteries - accumulate:	No
Universal waste - thermostats - accumulate:	No
Universal waste - mercury - accumulate:	No
Universal waste - lamps - accumulate:	No
Destination Facility for Universal Waste:	No
Off-specification used oil burner - utility boiler:	No
Off-specification used oil burner - industrial boiler:	No
Off-specification used oil burner - industrial furnace:	No
EPA ID:	WAD055485858
Facility Address 2:	Not reported
TAX REG NBR:	578074843

FOREIGN AUTO REBUILD INC (Continued) **1000203019**

NAICS CD:	811121
BUSINESS TYPE:	Not reported
MAIL NAME:	Foreign Auto Rebuild Inc
MAIL ADDR LINE1:	421 Eastlake Ave E
MAIL CITY,ST,ZIP:	SEATTLE, WA 98109-5408
MAIL COUNTRY:	UNITED STATES
LEGAL ORG NAME:	Foreign Auto Rebuild Inc
LEGAL ORG TYPE:	Private
LEGAL ADDR LINE1:	421 Eastlake Ave E
LEGAL CITY,ST,ZIP:	SEATTLE, WA 98109-5408
LEGAL COUNTRY:	UNITED STATES
LEGAL PHONE NBR:	(206)682-5186
LEGAL EFFECTIVE DATE:	05/02/1996
LAND ORG NAME:	Not reported
LAND ORG TYPE:	Private
LAND PERSON NAME:	Judy Allen
LAND ADDR LINE1:	5521 W INterurban Blvd Ste A
LAND CITY,ST,ZIP:	BOTHELL, WA 98102-6741
LAND COUNTRY:	UNITED STATES
LAND PHONE NBR:	(425)481-2498
OPERATOR ORG NAME:	Not reported
OPERATOR ORG TYPE:	Private
OPERATOR ADDR LINE1:	421 Eastlake Ave E
OPERATOR CITY,ST,ZIP:	SEATTLE, WA 98109-5408
OPERATOR COUNTRY:	UNITED STATES
OPERATOR PHONE NBR:	(206)682-5186
OPERATOR EFFECTIVE DATE:	08/28/1996
SITE CONTACT NAME:	Orencio delos Santos
SITE CONTACT ADDR LINE1:	421 Eastlake Ave E
SITE CONTACT ZIP:	SEATTLE, WA 98109-5408
SITE CONTACT COUNTRY:	UNITED STATES
SITE CONTACT PHONE NBR:	(206)682-5186
SITE CONTACT EMAIL:	Not reported
FORM CONTACT NAME:	Orencio delos Santos
FORM CONTACT ADDR LINE1:	421 Eastlake Ave E
FORM CONTACT CITY,ST,ZIP:	SEATTLE, WA 98109-5408
FORM CONTACT COUNTRY:	UNITED STATES
FORM CONTACT PHONE NBR:	(206)682-5186
FORM CONTACT EMAIL:	kirk@foreignautorebuild.com
GEN STATUS CD:	SQG
MONTHLY GENERATION:	No
BATCH GENERATION:	Yes
ONE TIME GENERATION:	No
TRANSPORTS OWN WASTE:	No
TRANSPORTS OTHRS WASTE:	No
RECYCLER ONSITE:	No
TRANSFER FACILITY:	No
OTHER EXEMPTION:	Not reported
UW BATTERY GEN:	No
USED OIL TRANSPORTER:	No
USED OIL TRANSFER FACLTY:	No
USED OIL PROCESSOR:	No
USED OIL REREFINER:	No
USED OIL FUEL MRKTR DIRECTS SHPMNTS:	No
USED OIL FUEL MRKTR MEETS SPECS:	No

Facility Site ID Number: 92971258

FOREIGN AUTO REBUILD INC (Continued) **1000203019**

SWC Desc:	Not reported
FWC Desc:	Not reported
Form Comm:	Not reported
Data Year:	Not reported
Permit by Rule:	FALSE
Treatment by Generator:	FALSE
Mixed radioactive waste:	FALSE
Importer of hazardous waste:	FALSE
Immediate recycler:	FALSE
Treatment/Storage/Disposal/Recycling Facility:	FALSE
Generator of dangerous fuel waste:	FALSE
Generator marketing to burner:	FALSE
"Other marketers (i.e., blender, distributor, etc.)":	FALSE
Utility boiler burner:	FALSE
Industry boiler burner:	FALSE
Industrial Furnace:	FALSE
Smelter defferal:	FALSE
Universal waste - batteries - generate:	FALSE
Universal waste - thermostats - generate:	FALSE
Universal waste - mercury - generate:	FALSE
Universal waste - lamps - generate:	FALSE
Universal waste - batteries - accumulate:	FALSE
Universal waste - thermostats - accumulate:	FALSE
Universal waste - mercury - accumulate:	FALSE
Universal waste - lamps - accumulate:	FALSE
Destination Facility for Universal Waste:	FALSE
Off-specification used oil burner - utility boiler:	FALSE
Off-specification used oil burner - industrial boiler:	FALSE
Off-specification used oil burner - industrial furnace:	FALSE
EPA ID:	WAD055485858
Facility Address 2:	Not reported
TAX REG NBR:	578074843
NAICS CD:	811121
BUSINESS TYPE:	Not reported
MAIL NAME:	Foreign Auto Rebuild Inc
MAIL ADDR LINE1:	421 Eastlake Ave E
MAIL CITY,ST,ZIP:	SEATTLE, WA 98109-5408
MAIL COUNTRY:	UNITED STATES
LEGAL ORG NAME:	Foreign Auto Rebuild Inc
LEGAL ORG TYPE:	Private
LEGAL ADDR LINE1:	421 Eastlake Ave E
LEGAL CITY,ST,ZIP:	SEATTLE, WA 98109-5408
LEGAL COUNTRY:	UNITED STATES
LEGAL PHONE NBR:	(206)682-5186
LEGAL EFFECTIVE DATE:	05/02/1996
LAND ORG NAME:	Not reported
LAND ORG TYPE:	Private
LAND PERSON NAME:	Judy Allen
LAND ADDR LINE1:	5521 W INterurban Blvd Ste A
LAND CITY,ST,ZIP:	BOTHELL, WA 98102-6741
LAND COUNTRY:	UNITED STATES
LAND PHONE NBR:	(425)481-2498
OPERATOR ORG NAME:	Not reported
OPERATOR ORG TYPE:	Private
OPERATOR ADDR LINE1:	421 Eastlake Ave E
OPERATOR CITY,ST,ZIP:	SEATTLE, WA 98109-5408
OPERATOR COUNTRY:	UNITED STATES

FOREIGN AUTO REBUILD INC (Continued) **1000203019**

OPERATOR PHONE NBR: (206)682-5186
OPERATOR EFFECTIVE DATE: 08/28/1996
SITE CONTACT NAME: Orencio delos Santos
SITE CONTACT ADDR LINE1: 421 Eastlake Ave E
SITE CONTACT ZIP: SEATTLE, WA 98109-5408
SITE CONTACT COUNTRY: UNITED STATES
SITE CONTACT PHONE NBR: (206)682-5186
SITE CONTACT EMAIL: Not reported
FORM CONTACT NAME: Orencio delos Santos
FORM CONTACT ADDR LINE1: 421 Eastlake Ave E
FORM CONTACT CITY,ST,ZIP: SEATTLE, WA 98109-5408
FORM CONTACT COUNTRY: UNITED STATES
FORM CONTACT PHONE NBR: (206)682-5186
FORM CONTACT EMAIL: kirk@foreignautorebuild.com
GEN STATUS CD: SQG
MONTHLY GENERATION: FALSE
BATCH GENERATION: TRUE
ONE TIME GENERATION: FALSE
TRANSPORTS OWN WASTE: FALSE
TRANSPORTS OTHRS WASTE: FALSE
RECYCLER ONSITE: FALSE
TRANSFER FACILITY: FALSE
OTHER EXEMPTION: Not reported
UW BATTERY GEN: FALSE
USED OIL TRANSPORTER: FALSE
USED OIL TRANSFER FACLTY: FALSE
USED OIL PROCESSOR: FALSE
USED OIL REREFINER: FALSE
USED OIL FUEL MRKTR DIRECTS SHPMNTS: FALSE
USED OIL FUEL MRKTR MEETS SPECS: FALSE

HAZNET:

Year: 2003
Gepaid: WAD055485858
Contact: ORENCIO DELOS SANTOS
Telephone: 2066825186
Mailing Name: Not reported
Mailing Address: 421 EASTLAKE AVE E
Mailing City,St,Zip: SEATTLE, WA 981095408
Gen County: Not reported
TSD EPA ID: IND000646943
TSD County: Not reported
Waste Category: Other still bottom waste
Disposal Method: Not reported
Tons: 0.25
Facility County: 99

Year: 2002
Gepaid: WAD055485858
Contact: ORENCIO DELOS SANTOS
Telephone: 2066825186
Mailing Name: Not reported
Mailing Address: 421 EASTLAKE AVE E
Mailing City,St,Zip: SEATTLE, WA 981095408
Gen County: Not reported
TSD EPA ID: CAD980884183
TSD County: Not reported

FOREIGN AUTO REBUILD INC (Continued) **1000203019**

Waste Category: Other still bottom waste
Disposal Method: Disposal, Other
Tons: 0.2
Facility County: 99

AE131 **REPUBLICAN STREET PROPERTIES** **WA ALLSITES** **S104971755**
North **1206-1210 REPUBLICAN ST** **WA CSCSL NFA** **N/A**
1/4-1/2 **SEATTLE, WA 98109** **WA VCP**
0.338 mi.
1783 ft. **Site 1 of 4 in cluster AE**

Relative:
Lower

Actual:
85 ft.

ALLSITES:
Facility Id: 44269448
Latitude: 47.617813
Longitude: -122.31931
Ecology Interest Type Code: VOLCLNST
Facility ID: 44269448
Facility Company: REPUBLICAN STREET PROPERTIES
Interaction: I
Interaction 1: VOLCLNST
Interaction 2: Voluntary Cleanup Sites
Ecology Program: TOXICS
Program Data: ISIS
Facility Alt.: REPUBLICAN STREET PROPERTIES
Program ID: Not reported
Date Interaction: 12/12/1997 0:00
Date Interaction 3: 1/4/2001 0:00

CSCSL NFA:
Facility/Site Id: 44269448
CS Id: 1567
NFA Date: 01/04/2001
Rank: Not reported
VCP: Yes
Latitude: 47.617813
Longitude: -122.319313

VCP:
edr_fstat: WA
edr_fzip: 98109
edr_fcnty: KING
edr_zip: Not reported
Facility ID: 44269448
VCP Status: Not reported
VCP: Yes
Ecology Status: Not reported
NFA Type: Not reported
Date NFA: 1/4/2001
Rank: Not reported
Cleanup Siteid: 1567

AE132 **HUGHES IRREVOCABLE INTER TRUST** **WA ALLSITES** **S103507800**
North **1220 REPUBLICAN ST** **WA CSCSL NFA** **N/A**
1/4-1/2 **SEATTLE, WA 98109** **WA VCP**
0.339 mi. **WA ICR**
1789 ft. **Site 2 of 4 in cluster AE**

Relative:
Lower

Actual:
93 ft.

ALLSITES:

Facility Id:	54847534
Latitude:	47.62344
Longitude:	-122.33234
Ecology Interest Type Code:	VOLCLNST

Facility ID:	54847534
Facility Company:	Hughes Irrevocable Inter Trust
Interaction:	I
Interaction 1:	HWG
Interaction 2:	Hazardous Waste Generator
Ecology Program:	HAZWASTE
Program Data:	TURBOWASTE
Facility Alt.:	Not reported
Program ID:	WAD988520177
Date Interaction:	4/26/1993 0:00
Date Interaction 3:	12/31/2002 0:00

Facility ID:	54847534
Facility Company:	Hughes Irrevocable Inter Trust
Interaction:	I
Interaction 1:	LUST
Interaction 2:	LUST Facility
Ecology Program:	TOXICS
Program Data:	ISIS
Facility Alt.:	Not reported
Program ID:	102478
Date Interaction:	8/10/1993 0:00
Date Interaction 3:	8/10/1993 0:00

Facility ID:	54847534
Facility Company:	Hughes Irrevocable Inter Trust
Interaction:	I
Interaction 1:	LUST
Interaction 2:	LUST Facility
Ecology Program:	TOXICS
Program Data:	ISIS
Facility Alt.:	Not reported
Program ID:	102478
Date Interaction:	12/31/2003 0:00
Date Interaction 3:	4/13/2006 0:00

Facility ID:	54847534
Facility Company:	Hughes Irrevocable Inter Trust
Interaction:	I
Interaction 1:	VOLCLNST
Interaction 2:	Voluntary Cleanup Sites
Ecology Program:	TOXICS
Program Data:	ISIS
Facility Alt.:	Hughes Irrevocable Inter Trust
Program ID:	NW1316
Date Interaction:	9/1/2004 0:00
Date Interaction 3:	4/19/2006 0:00

HUGHES IRREVOCABLE INTER TRUST (Continued) **S103507800**

Facility ID: 54847534
Facility Company: Hughes Irrevocable Inter Trust
Interaction: I
Interaction 1: UST
Interaction 2: Underground Storage Tank
Ecology Program: TOXICS
Program Data: UST
Facility Alt.: Not reported
Program ID: 102478
Date Interaction: 2/24/1995 0:00
Date Interaction 3: 2/24/1995 0:00

Facility Id: 54847534
Latitude: 47.62344
Longitude: -122.33234
Ecology Interest Type Code: UST
Facility ID: 54847534
Facility Company: Hughes Irrevocable Inter Trust
Interaction: I
Interaction 1: HWG
Interaction 2: Hazardous Waste Generator
Ecology Program: HAZWASTE
Program Data: TURBOWASTE
Facility Alt.: Not reported
Program ID: WAD988520177
Date Interaction: 4/26/1993 0:00
Date Interaction 3: 12/31/2002 0:00

Facility ID: 54847534
Facility Company: Hughes Irrevocable Inter Trust
Interaction: I
Interaction 1: LUST
Interaction 2: LUST Facility
Ecology Program: TOXICS
Program Data: ISIS
Facility Alt.: Not reported
Program ID: 102478
Date Interaction: 8/10/1993 0:00
Date Interaction 3: 8/10/1993 0:00

Facility ID: 54847534
Facility Company: Hughes Irrevocable Inter Trust
Interaction: I
Interaction 1: LUST
Interaction 2: LUST Facility
Ecology Program: TOXICS
Program Data: ISIS
Facility Alt.: Not reported
Program ID: 102478
Date Interaction: 12/31/2003 0:00
Date Interaction 3: 4/13/2006 0:00

Facility ID: 54847534
Facility Company: Hughes Irrevocable Inter Trust
Interaction: I
Interaction 1: VOLCLNST

HUGHES IRREVOCABLE INTER TRUST (Continued) **S103507800**

Interaction 2: Voluntary Cleanup Sites
Ecology Program: TOXICS
Program Data: ISIS
Facility Alt.: Hughes Irrevocable Inter Trust
Program ID: NW1316
Date Interaction: 9/1/2004 0:00
Date Interaction 3: 4/19/2006 0:00

Facility ID: 54847534
Facility Company: Hughes Irrevocable Inter Trust
Interaction: I
Interaction 1: UST
Interaction 2: Underground Storage Tank
Ecology Program: TOXICS
Program Data: UST
Facility Alt.: Not reported
Program ID: 102478
Date Interaction: 2/24/1995 0:00
Date Interaction 3: 2/24/1995 0:00

Facility Id: 54847534
Latitude: 47.62344
Longitude: -122.33234
Ecology Interest Type Code: HWG
Facility ID: 54847534
Facility Company: Hughes Irrevocable Inter Trust
Interaction: I
Interaction 1: HWG
Interaction 2: Hazardous Waste Generator
Ecology Program: HAZWASTE
Program Data: TURBOWASTE
Facility Alt.: Not reported
Program ID: WAD988520177
Date Interaction: 4/26/1993 0:00
Date Interaction 3: 12/31/2002 0:00

Facility ID: 54847534
Facility Company: Hughes Irrevocable Inter Trust
Interaction: I
Interaction 1: LUST
Interaction 2: LUST Facility
Ecology Program: TOXICS
Program Data: ISIS
Facility Alt.: Not reported
Program ID: 102478
Date Interaction: 8/10/1993 0:00
Date Interaction 3: 8/10/1993 0:00

Facility ID: 54847534
Facility Company: Hughes Irrevocable Inter Trust
Interaction: I
Interaction 1: LUST
Interaction 2: LUST Facility
Ecology Program: TOXICS
Program Data: ISIS
Facility Alt.: Not reported

HUGHES IRREVOCABLE INTER TRUST (Continued) **S103507800**

Program ID: 102478
Date Interaction: 12/31/2003 0:00
Date Interaction 3: 4/13/2006 0:00

Facility ID: 54847534
Facility Company: Hughes Irrevocable Inter Trust
Interaction: I
Interaction 1: VOLCLNST
Interaction 2: Voluntary Cleanup Sites
Ecology Program: TOXICS
Program Data: ISIS
Facility Alt.: Hughes Irrevocable Inter Trust
Program ID: NW1316
Date Interaction: 9/1/2004 0:00
Date Interaction 3: 4/19/2006 0:00

Facility ID: 54847534
Facility Company: Hughes Irrevocable Inter Trust
Interaction: I
Interaction 1: UST
Interaction 2: Underground Storage Tank
Ecology Program: TOXICS
Program Data: UST
Facility Alt.: Not reported
Program ID: 102478
Date Interaction: 2/24/1995 0:00
Date Interaction 3: 2/24/1995 0:00

Facility Id: 54847534
Latitude: 47.62344
Longitude: -122.33234
Ecology Interest Type Code: LUST
Facility ID: 54847534
Facility Company: Hughes Irrevocable Inter Trust
Interaction: I
Interaction 1: HWG
Interaction 2: Hazardous Waste Generator
Ecology Program: HAZWASTE
Program Data: TURBOWASTE
Facility Alt.: Not reported
Program ID: WAD988520177
Date Interaction: 4/26/1993 0:00
Date Interaction 3: 12/31/2002 0:00

Facility ID: 54847534
Facility Company: Hughes Irrevocable Inter Trust
Interaction: I
Interaction 1: LUST
Interaction 2: LUST Facility
Ecology Program: TOXICS
Program Data: ISIS
Facility Alt.: Not reported
Program ID: 102478
Date Interaction: 8/10/1993 0:00
Date Interaction 3: 8/10/1993 0:00

HUGHES IRREVOCABLE INTER TRUST (Continued) **S103507800**

Facility ID:	54847534
Facility Company:	Hughes Irrevocable Inter Trust
Interaction:	I
Interaction 1:	LUST
Interaction 2:	LUST Facility
Ecology Program:	TOXICS
Program Data:	ISIS
Facility Alt.:	Not reported
Program ID:	102478
Date Interaction:	12/31/2003 0:00
Date Interaction 3:	4/13/2006 0:00

Facility ID:	54847534
Facility Company:	Hughes Irrevocable Inter Trust
Interaction:	I
Interaction 1:	VOLCLNST
Interaction 2:	Voluntary Cleanup Sites
Ecology Program:	TOXICS
Program Data:	ISIS
Facility Alt.:	Hughes Irrevocable Inter Trust
Program ID:	NW1316
Date Interaction:	9/1/2004 0:00
Date Interaction 3:	4/19/2006 0:00

Facility ID:	54847534
Facility Company:	Hughes Irrevocable Inter Trust
Interaction:	I
Interaction 1:	UST
Interaction 2:	Underground Storage Tank
Ecology Program:	TOXICS
Program Data:	UST
Facility Alt.:	Not reported
Program ID:	102478
Date Interaction:	2/24/1995 0:00
Date Interaction 3:	2/24/1995 0:00

CSCSL NFA:

Facility/Site Id:	54847534
CS Id:	6267
NFA Date:	04/13/2006
Rank:	Not reported
VCP:	Yes
Latitude:	47.62344
Longitude:	-122.33234

VCP:

edr_fstat:	WA
edr_fzip:	98109
edr_fcnty:	KING
edr_zip:	Not reported
Facility ID:	54847534
VCP Status:	Not reported
VCP:	Yes
Ecology Status:	Not reported
NFA Type:	Not reported

HUGHES IRREVOCABLE INTER TRUST (Continued) **S103507800**

Date NFA: 4/13/2006
Rank: Not reported
Cleanup Siteid: 6267

ICR:
Date Ecology Received Report: 08/10/93
Contaminants Found at Site: Petroleum products
Media Contaminated: Soil
Waste Management: Tank
Region: North Western
Type of Report Ecology Received: Final cleanup report
Site Register Issue: 93-22
County Code: 17
Contact: Not reported
Report Title: Not reported

AE133 **NEVES PROPERTY** **WA ALLSITES** **S105613373**
North **509 MINOR AVE** **WA CSCSL NFA** **N/A**
1/4-1/2 **SEATTLE, WA 98109** **WA VCP**
0.341 mi.
1799 ft. **Site 3 of 4 in cluster AE**

Relative:
Lower

Actual:
83 ft.

ALLSITES:
Facility Id: 1062028
Latitude: 47.606467
Longitude: -122.32079
Ecology Interest Type Code: VOLCLNST
Facility ID: 1062028
Facility Company: NEVES PROPERTY
Interaction: I
Interaction 1: SCS
Interaction 2: State Cleanup Site
Ecology Program: TOXICS
Program Data: ISIS
Facility Alt.: NEVES PROPERTY
Program ID: Not reported
Date Interaction: 10/23/2002 0:00
Date Interaction 3: 11/13/2002 0:00

Facility ID: 1062028
Facility Company: NEVES PROPERTY
Interaction: I
Interaction 1: VOLCLNST
Interaction 2: Voluntary Cleanup Sites
Ecology Program: TOXICS
Program Data: ISIS
Facility Alt.: NEVES PROPERTY
Program ID: NW0998
Date Interaction: 11/13/2002 0:00
Date Interaction 3: 6/5/2003 0:00

Facility Id: 1062028
Latitude: 47.606467
Longitude: -122.32079
Ecology Interest Type Code: SCS
Facility ID: 1062028

NEVES PROPERTY (Continued) **S105613373**

Facility Company:	NEVES PROPERTY
Interaction:	I
Interaction 1:	SCS
Interaction 2:	State Cleanup Site
Ecology Program:	TOXICS
Program Data:	ISIS
Facility Alt.:	NEVES PROPERTY
Program ID:	Not reported
Date Interaction:	10/23/2002 0:00
Date Interaction 3:	11/13/2002 0:00

Facility ID:	1062028
Facility Company:	NEVES PROPERTY
Interaction:	I
Interaction 1:	VOLCLNST
Interaction 2:	Voluntary Cleanup Sites
Ecology Program:	TOXICS
Program Data:	ISIS
Facility Alt.:	NEVES PROPERTY
Program ID:	NW0998
Date Interaction:	11/13/2002 0:00
Date Interaction 3:	6/5/2003 0:00

CSCSL NFA:

Facility/Site Id:	1062028
CS Id:	1289
NFA Date:	06/05/2003
Rank:	Not reported
VCP:	Yes
Latitude:	47.606467
Longitude:	-122.320794

VCP:

edr_fstat:	WA
edr_fzip:	98109-5517
edr_fcnty:	KING
edr_zip:	Not reported
Facility ID:	1062028
VCP Status:	Not reported
VCP:	Yes
Ecology Status:	Not reported
NFA Type:	Not reported
Date NFA:	6/5/2003
Rank:	Not reported
Cleanup Siteid:	1289

AE134
North
1/4-1/2
0.342 mi.
1807 ft.

KERNER SCOTT HOUSE
510 MINOR AVE. N.
SEATTLE, WA 98109

Site 4 of 4 in cluster AE

Relative:
Lower

Actual:
83 ft.

WA ICR **S104488713**
N/A

ICR:
Date Ecology Received Report: 06/13/97
Contaminants Found at Site: Solvents
Media Contaminated: Soil

135
East
1/4-1/2
0.343 mi.
1812 ft.

YEDOR PROPERTY
SW CORNER OLIVE WY & BELLEVUE
SEATTLE, WA 98101

WA ALLSITES **U003749952**
WA CSCSL NFA **N/A**
WA UST

Relative:
Higher

Actual:
260 ft.

ALLSITES:
Facility Id: 55267187
Latitude: 47.6168066
Longitude: -122.32701
Ecology Interest Type Code: LUST
Facility ID: 55267187
Facility Company: YEDOR PROPERTY
Interaction: I
Interaction 1: LUST
Interaction 2: LUST Facility
Ecology Program: TOXICS
Program Data: ISIS
Facility Alt.: Not reported
Program ID: 200118
Date Interaction: 5/26/1992 0:00
Date Interaction 3: 5/21/1995 0:00

Facility ID: 55267187
Facility Company: YEDOR PROPERTY
Interaction: A
Interaction 1: UST
Interaction 2: Underground Storage Tank
Ecology Program: TOXICS
Program Data: UST
Facility Alt.: Not reported
Program ID: 200118
Date Interaction: 4/21/1999 0:00
Date Interaction 3: Not reported

Facility Id: 55267187
Latitude: 47.6168066
Longitude: -122.32701
Ecology Interest Type Code: UST
Facility ID: 55267187
Facility Company: YEDOR PROPERTY
Interaction: I
Interaction 1: LUST
Interaction 2: LUST Facility
Ecology Program: TOXICS
Program Data: ISIS
Facility Alt.: Not reported
Program ID: 200118
Date Interaction: 5/26/1992 0:00

YEDOR PROPERTY (Continued) **U003749952**

Date Interaction 3: 5/21/1995 0:00

Facility ID: 55267187
Facility Company: YEDOR PROPERTY
Interaction: A
Interaction 1: UST
Interaction 2: Underground Storage Tank
Ecology Program: TOXICS
Program Data: UST
Facility Alt.: Not reported
Program ID: 200118
Date Interaction: 4/21/1999 0:00
Date Interaction 3: Not reported

CSCSL NFA:
Facility/Site Id: 55267187
CS Id: 9682
NFA Date: 10/03/2011
Rank: Not reported
VCP: No
Latitude: 47.616806602
Longitude: -122.32701849

UST:
Facility ID: 55267187
Site Id: 200118
UBI: Not reported
Phone Number: Not reported
Decimal Latitude: 47.6168066
Decimal Longitude: -122.3270185

Tank Name: 1
Tag Number: Not reported
Tank Status: Removed
Tank Status Date: 05/16/2001
Tank Install Date: 00/01/1964
Tank Closure Date: Not reported
Capacity Range: Not reported
Tank Permit Expiration Date: Not reported
Tank Upgrade Date: Not reported
Tank Spill Prevention: Not reported
Tank Overfill Prevention: Not reported
Tank Material: Not reported
Tank Construction: Not reported
Tank Tightness Test: Not reported
Tank Corrosion Protection: Not reported
Tank Manifold: Not reported
Tank Release Detection: Not reported
Tank SFC Type: Not reported
Pipe Material: Not reported
Pipe Construction: Not reported
Pipe Primary Release Detection: Not reported
Pipe Second Release Detection: Not reported
Pipe Corrosion Protection: Not reported
Pipe Pumping System: Not reported

YEDOR PROPERTY (Continued) **U003749952**

Responsible Unit:	NORTHWEST
Dispencer/Pump SFC Type:	Not reported

Tank Name:	2
Tag Number:	Not reported
Tank Status:	Removed
Tank Status Date:	05/16/2001
Tank Install Date:	00/01/1900
Tank Closure Date:	Not reported
Capacity Range:	Not reported
Tank Permit Expiration Date:	Not reported
Tank Upgrade Date:	Not reported
Tank Spill Prevention:	Not reported
Tank Overfill Prevention:	Not reported
Tank Material:	Not reported
Tank Construction:	Not reported
Tank Tightness Test:	Not reported
Tank Corrosion Protection:	Not reported
Tank Manifold:	Not reported
Tank Release Detection:	Not reported
Tank SFC Type:	Not reported
Pipe Material:	Not reported
Pipe Construction:	Not reported
Pipe Primary Release Detection:	Not reported
Pipe Second Release Detection:	Not reported
Pipe Corrosion Protection:	Not reported
Pipe Pumping System:	Not reported
Responsible Unit:	NORTHWEST
Dispencer/Pump SFC Type:	Not reported

Tank Name:	3
Tag Number:	Not reported
Tank Status:	Removed
Tank Status Date:	05/16/2001
Tank Install Date:	00/01/1900
Tank Closure Date:	Not reported
Capacity Range:	Not reported
Tank Permit Expiration Date:	Not reported
Tank Upgrade Date:	Not reported
Tank Spill Prevention:	Not reported
Tank Overfill Prevention:	Not reported
Tank Material:	Not reported
Tank Construction:	Not reported
Tank Tightness Test:	Not reported
Tank Corrosion Protection:	Not reported
Tank Manifold:	Not reported
Tank Release Detection:	Not reported
Tank SFC Type:	Not reported
Pipe Material:	Not reported
Pipe Construction:	Not reported
Pipe Primary Release Detection:	Not reported
Pipe Second Release Detection:	Not reported
Pipe Corrosion Protection:	Not reported
Pipe Pumping System:	Not reported
Responsible Unit:	NORTHWEST

YEDOR PROPERTY (Continued) **U003749952**

Dispencer/Pump SFC Type: Not reported

Tank Name: 4
Tag Number: Not reported
Tank Status: Removed
Tank Status Date: 05/16/2001
Tank Install Date: 00/01/1900
Tank Closure Date: Not reported
Capacity Range: Not reported
Tank Permit Expiration Date: Not reported
Tank Upgrade Date: Not reported
Tank Spill Prevention: Not reported
Tank Overfill Prevention: Not reported
Tank Material: Not reported
Tank Construction: Not reported
Tank Tightness Test: Not reported
Tank Corrosion Protection: Not reported
Tank Manifold: Not reported
Tank Release Detection: Not reported
Tank SFC Type: Not reported
Pipe Material: Not reported
Pipe Construction: Not reported
Pipe Primary Release Detection: Not reported
Pipe Second Release Detection: Not reported
Pipe Corrosion Protection: Not reported
Pipe Pumping System: Not reported
Responsible Unit: NORTHWEST
Dispencer/Pump SFC Type: Not reported

Tank Name: 5
Tag Number: Not reported
Tank Status: Removed
Tank Status Date: 05/16/2001
Tank Install Date: 00/01/1964
Tank Closure Date: Not reported
Capacity Range: Not reported
Tank Permit Expiration Date: Not reported
Tank Upgrade Date: Not reported
Tank Spill Prevention: Not reported
Tank Overfill Prevention: Not reported
Tank Material: Not reported
Tank Construction: Not reported
Tank Tightness Test: Not reported
Tank Corrosion Protection: Not reported
Tank Manifold: Not reported
Tank Release Detection: Not reported
Tank SFC Type: Not reported
Pipe Material: Not reported
Pipe Construction: Not reported
Pipe Primary Release Detection: Not reported
Pipe Second Release Detection: Not reported
Pipe Corrosion Protection: Not reported
Pipe Pumping System: Not reported
Responsible Unit: NORTHWEST
Dispencer/Pump SFC Type: Not reported

YEDOR PROPERTY (Continued) **U003749952**

Tank Name:	6
Tag Number:	Not reported
Tank Status:	Removed
Tank Status Date:	05/16/2001
Tank Install Date:	00/01/1964
Tank Closure Date:	Not reported
Capacity Range:	Not reported
Tank Permit Expiration Date:	Not reported
Tank Upgrade Date:	Not reported
Tank Spill Prevention:	Not reported
Tank Overfill Prevention:	Not reported
Tank Material:	Not reported
Tank Construction:	Not reported
Tank Tightness Test:	Not reported
Tank Corrosion Protection:	Not reported
Tank Manifold:	Not reported
Tank Release Detection:	Not reported
Tank SFC Type:	Not reported
Pipe Material:	Not reported
Pipe Construction:	Not reported
Pipe Primary Release Detection:	Not reported
Pipe Second Release Detection:	Not reported
Pipe Corrosion Protection:	Not reported
Pipe Pumping System:	Not reported
Responsible Unit:	NORTHWEST
Dispencer/Pump SFC Type:	Not reported

AF136 **STERLING REALTY ORGANIZATION CO PROPERTY** **WA CSCSL** **U003795458**
SW **2101 - 2111 5TH AVE** **WA ALLSITES** **N/A**
1/4-1/2 **SEATTLE, WA 98121** **WA LUST**
0.344 mi. **WA UST**
1818 ft. **Site 1 of 2 in cluster AF**

Relative:
Lower

Actual:
106 ft.

CSCSL:

Facility ID:	92546394
Region:	Northwest
Lat/Long:	47.614459 / -122.34184
Brownfield Status:	Not reported
Rank Status:	N
Clean Up Siteid:	6867
Site Status:	Cleanup Started
PSI?:	Yes
Contaminant Name:	Benzene
Ground Water:	Confirmed Above Cleanup Level
Surface Water:	Not reported
Soil:	Confirmed Above Cleanup Level
Sediment:	Not reported
Air:	Not reported
Bedrock:	Not reported
Responsible Unit:	Northwest

Facility ID:	92546394
Region:	Northwest
Lat/Long:	47.614459 / -122.34184
Brownfield Status:	Not reported
Rank Status:	N
Clean Up Siteid:	6867
Site Status:	Cleanup Started

STERLING REALTY ORGANIZATION CO PROPERTY (Continued) **U003795458**

PSI?: Yes
Contaminant Name: Petroleum-Gasoline
Ground Water: Confirmed Above Cleanup Level
Surface Water: Not reported
Soil: Confirmed Above Cleanup Level
Sediment: Not reported
Air: Not reported
Bedrock: Not reported
Responsible Unit: Northwest

Facility ID: 92546394
Region: Northwest
Lat/Long: 47.614459 / -122.34184
Brownfield Status: Not reported
Rank Status: N
Clean Up Siteid: 6867
Site Status: Cleanup Started
PSI?: Yes
Contaminant Name: Petroleum-Other
Ground Water: Confirmed Above Cleanup Level
Surface Water: Not reported
Soil: Confirmed Above Cleanup Level
Sediment: Not reported
Air: Not reported
Bedrock: Not reported
Responsible Unit: Northwest

ALLSITES:
Facility Id: 92546394
Latitude: 47.614459
Longitude: -122.34184
Ecology Interest Type Code: LUST
Facility ID: 92546394
Facility Company: STERLING REALTY ORGANIZATION CO
Interaction: A
Interaction 1: LUST
Interaction 2: LUST Facility
Ecology Program: TOXICS
Program Data: ISIS
Facility Alt.: Not reported
Program ID: 503123
Date Interaction: 9/25/1997 0:00
Date Interaction 3: Not reported

Facility ID: 92546394
Facility Company: STERLING REALTY ORGANIZATION CO
Interaction: A
Interaction 1: INDPNDNT
Interaction 2: Independent Cleanup
Ecology Program: TOXICS
Program Data: ISIS
Facility Alt.: STERLING REALTY ORGANIZATION CO
Program ID: Not reported
Date Interaction: 8/3/2006 0:00
Date Interaction 3: Not reported

Facility ID: 92546394

STERLING REALTY ORGANIZATION CO PROPERTY (Continued) **U003795458**

Facility Company: STERLING REALTY ORGANIZATION CO
Interaction: A
Interaction 1: UST
Interaction 2: Underground Storage Tank
Ecology Program: TOXICS
Program Data: UST
Facility Alt.: Not reported
Program ID: 503123
Date Interaction: 6/28/1999 0:00
Date Interaction 3: Not reported

Facility Id: 92546394
Latitude: 47.614459
Longitude: -122.34184
Ecology Interest Type Code: INDPNDNT
Facility ID: 92546394
Facility Company: STERLING REALTY ORGANIZATION CO
Interaction: A
Interaction 1: LUST
Interaction 2: LUST Facility
Ecology Program: TOXICS
Program Data: ISIS
Facility Alt.: Not reported
Program ID: 503123
Date Interaction: 9/25/1997 0:00
Date Interaction 3: Not reported

Facility ID: 92546394
Facility Company: STERLING REALTY ORGANIZATION CO
Interaction: A
Interaction 1: INDPNDNT
Interaction 2: Independent Cleanup
Ecology Program: TOXICS
Program Data: ISIS
Facility Alt.: STERLING REALTY ORGANIZATION CO
Program ID: Not reported
Date Interaction: 8/3/2006 0:00
Date Interaction 3: Not reported

Facility ID: 92546394
Facility Company: STERLING REALTY ORGANIZATION CO
Interaction: A
Interaction 1: UST
Interaction 2: Underground Storage Tank
Ecology Program: TOXICS
Program Data: UST
Facility Alt.: Not reported
Program ID: 503123
Date Interaction: 6/28/1999 0:00
Date Interaction 3: Not reported

Facility Id: 92546394
Latitude: 47.614459
Longitude: -122.34184
Ecology Interest Type Code: UST

STERLING REALTY ORGANIZATION CO PROPERTY (Continued) **U003795458**

Facility ID:	92546394
Facility Company:	STERLING REALTY ORGANIZATION CO
Interaction:	A
Interaction 1:	LUST
Interaction 2:	LUST Facility
Ecology Program:	TOXICS
Program Data:	ISIS
Facility Alt.:	Not reported
Program ID:	503123
Date Interaction:	9/25/1997 0:00
Date Interaction 3:	Not reported

Facility ID:	92546394
Facility Company:	STERLING REALTY ORGANIZATION CO
Interaction:	A
Interaction 1:	INDPNDNT
Interaction 2:	Independent Cleanup
Ecology Program:	TOXICS
Program Data:	ISIS
Facility Alt.:	STERLING REALTY ORGANIZATION CO
Program ID:	Not reported
Date Interaction:	8/3/2006 0:00
Date Interaction 3:	Not reported

Facility ID:	92546394
Facility Company:	STERLING REALTY ORGANIZATION CO
Interaction:	A
Interaction 1:	UST
Interaction 2:	Underground Storage Tank
Ecology Program:	TOXICS
Program Data:	UST
Facility Alt.:	Not reported
Program ID:	503123
Date Interaction:	6/28/1999 0:00
Date Interaction 3:	Not reported

LUST:

Facility ID:	92546394
Facility Status:	Cleanup Started
Cleanup Site ID:	6867
Cleanup Unit Type:	Upland
Process Type:	Independent Action
Alternate Name:	STERLING REALTY ORGANIZATION CO
Release Status Date:	06/05/1997
Site Response Unit Code:	Northwest
Lat/Long:	47.614459 / -122.34184

UST:

Facility ID:	92546394
Site Id:	503123
UBI:	Not reported
Phone Number:	Not reported
Decimal Latitude:	47.614459
Decimal Longitude:	-122.34184

STERLING REALTY ORGANIZATION CO PROPERTY (Continued) **U003795458**

Tank Name:	1
Tag Number:	Not reported
Tank Status:	Unknown
Tank Status Date:	10/08/2001
Tank Install Date:	00/01/1900
Tank Closure Date:	Not reported
Capacity Range:	Not reported
Tank Permit Expiration Date:	Not reported
Tank Upgrade Date:	Not reported
Tank Spill Prevention:	Not reported
Tank Overfill Prevention:	Not reported
Tank Material:	Not reported
Tank Construction:	Not reported
Tank Tightness Test:	Not reported
Tank Corrosion Protection:	Not reported
Tank Manifold:	Not reported
Tank Release Detection:	Not reported
Tank SFC Type:	Not reported
Pipe Material:	Not reported
Pipe Construction:	Not reported
Pipe Primary Release Detection:	Not reported
Pipe Second Release Detection:	Not reported
Pipe Corrosion Protection:	Not reported
Pipe Pumping System:	Not reported
Responsible Unit:	NORTHWEST
Dispencer/Pump SFC Type:	Not reported

Tank Name:	2
Tag Number:	Not reported
Tank Status:	Unknown
Tank Status Date:	10/08/2001
Tank Install Date:	00/01/1900
Tank Closure Date:	Not reported
Capacity Range:	Not reported
Tank Permit Expiration Date:	Not reported
Tank Upgrade Date:	Not reported
Tank Spill Prevention:	Not reported
Tank Overfill Prevention:	Not reported
Tank Material:	Not reported
Tank Construction:	Not reported
Tank Tightness Test:	Not reported
Tank Corrosion Protection:	Not reported
Tank Manifold:	Not reported
Tank Release Detection:	Not reported
Tank SFC Type:	Not reported
Pipe Material:	Not reported
Pipe Construction:	Not reported
Pipe Primary Release Detection:	Not reported
Pipe Second Release Detection:	Not reported
Pipe Corrosion Protection:	Not reported
Pipe Pumping System:	Not reported
Responsible Unit:	NORTHWEST
Dispencer/Pump SFC Type:	Not reported

Tank Name:	3

STERLING REALTY ORGANIZATION CO PROPERTY (Continued) **U003795458**

Tag Number:	Not reported
Tank Status:	Unknown
Tank Status Date:	10/08/2001
Tank Install Date:	00/01/1900
Tank Closure Date:	Not reported
Capacity Range:	Not reported
Tank Permit Expiration Date:	Not reported
Tank Upgrade Date:	Not reported
Tank Spill Prevention:	Not reported
Tank Overfill Prevention:	Not reported
Tank Material:	Not reported
Tank Construction:	Not reported
Tank Tightness Test:	Not reported
Tank Corrosion Protection:	Not reported
Tank Manifold:	Not reported
Tank Release Detection:	Not reported
Tank SFC Type:	Not reported
Pipe Material:	Not reported
Pipe Construction:	Not reported
Pipe Primary Release Detection:	Not reported
Pipe Second Release Detection:	Not reported
Pipe Corrosion Protection:	Not reported
Pipe Pumping System:	Not reported
Responsible Unit:	NORTHWEST
Dispencer/Pump SFC Type:	Not reported

Tank Name:	4
Tag Number:	Not reported
Tank Status:	Unknown
Tank Status Date:	10/08/2001
Tank Install Date:	00/01/1900
Tank Closure Date:	Not reported
Capacity Range:	Not reported
Tank Permit Expiration Date:	Not reported
Tank Upgrade Date:	Not reported
Tank Spill Prevention:	Not reported
Tank Overfill Prevention:	Not reported
Tank Material:	Not reported
Tank Construction:	Not reported
Tank Tightness Test:	Not reported
Tank Corrosion Protection:	Not reported
Tank Manifold:	Not reported
Tank Release Detection:	Not reported
Tank SFC Type:	Not reported
Pipe Material:	Not reported
Pipe Construction:	Not reported
Pipe Primary Release Detection:	Not reported
Pipe Second Release Detection:	Not reported
Pipe Corrosion Protection:	Not reported
Pipe Pumping System:	Not reported
Responsible Unit:	NORTHWEST
Dispencer/Pump SFC Type:	Not reported

AG137 **REPUBLICAN ST SITE** **WA CSCSL** **U003750058**
NNE **1265 REPUBLICAN** **WA ALLSITES** **N/A**
1/4-1/2 **SEATTLE, WA 98109** **WA LUST**
0.346 mi. **WA UST**
1829 ft. **Site 1 of 6 in cluster AG**

Relative:
Lower

Actual:
107 ft.

CSCSL:

Facility ID:	92642343
Region:	Northwest
Lat/Long:	47.622861301 / -122.33069259
Brownfield Status:	Not reported
Rank Status:	N
Clean Up Siteid:	11073
Site Status:	Cleanup Started
PSI?:	Not reported
Contaminant Name:	Benzene
Ground Water:	Below MTCA Cleanup Level After Assessment
Surface Water:	Not reported
Soil:	Not reported
Sediment:	Not reported
Air:	Not reported
Bedrock:	Not reported
Responsible Unit:	Northwest

Facility ID:	92642343
Region:	Northwest
Lat/Long:	47.622861301 / -122.33069259
Brownfield Status:	Not reported
Rank Status:	N
Clean Up Siteid:	11073
Site Status:	Cleanup Started
PSI?:	Not reported
Contaminant Name:	Halogenated Solvents
Ground Water:	Confirmed Above Cleanup Level
Surface Water:	Not reported
Soil:	Confirmed Above Cleanup Level
Sediment:	Not reported
Air:	Not reported
Bedrock:	Not reported
Responsible Unit:	Northwest

Facility ID:	92642343
Region:	Northwest
Lat/Long:	47.622861301 / -122.33069259
Brownfield Status:	Not reported
Rank Status:	N
Clean Up Siteid:	11073
Site Status:	Cleanup Started
PSI?:	Not reported
Contaminant Name:	Petroleum-Diesel
Ground Water:	Not reported
Surface Water:	Not reported
Soil:	Confirmed Above Cleanup Level
Sediment:	Not reported
Air:	Not reported
Bedrock:	Not reported
Responsible Unit:	Northwest

Facility ID:	92642343

REPUBLICAN ST SITE (Continued) **U003750058**

Region: Northwest
Lat/Long: 47.622861301 / -122.33069259
Brownfield Status: Not reported
Rank Status: N
Clean Up Siteid: 11073
Site Status: Cleanup Started
PSI?: Not reported
Contaminant Name: Petroleum-Gasoline
Ground Water: Confirmed Above Cleanup Level
Surface Water: Not reported
Soil: Suspected
Sediment: Not reported
Air: Not reported
Bedrock: Not reported
Responsible Unit: Northwest

Facility ID: 92642343
Region: Northwest
Lat/Long: 47.622861301 / -122.33069259
Brownfield Status: Not reported
Rank Status: N
Clean Up Siteid: 11073
Site Status: Cleanup Started
PSI?: Not reported
Contaminant Name: Petroleum-Other
Ground Water: Confirmed Above Cleanup Level
Surface Water: Not reported
Soil: Confirmed Above Cleanup Level
Sediment: Not reported
Air: Not reported
Bedrock: Not reported
Responsible Unit: Northwest

ALLSITES:
Facility Id: 92642343
Latitude: 47.6228613
Longitude: -122.33069
Ecology Interest Type Code: VOLCLNST
Facility ID: 92642343
Facility Company: REPUBLICAN ST SITE
Interaction: A
Interaction 1: LUST
Interaction 2: LUST Facility
Ecology Program: TOXICS
Program Data: ISIS
Facility Alt.: Not reported
Program ID: 200360
Date Interaction: 9/13/1991 0:00
Date Interaction 3: Not reported

Facility ID: 92642343
Facility Company: REPUBLICAN ST SITE
Interaction: A
Interaction 1: VOLCLNST
Interaction 2: Voluntary Cleanup Sites
Ecology Program: TOXICS
Program Data: ISIS

REPUBLICAN ST SITE (Continued) **U003750058**

Facility Alt.: Block 10 NE City Investors
Program ID: NW2536
Date Interaction: 10/10/2011 0:00
Date Interaction 3: Not reported

Facility ID: 92642343
Facility Company: REPUBLICAN ST SITE
Interaction: A
Interaction 1: HWG
Interaction 2: Hazardous Waste Generator
Ecology Program: HAZWASTE
Program Data: TURBOWASTE
Facility Alt.: Black 10NE Property Former Supply Laundr
Program ID: WAH000041120
Date Interaction: 3/8/2012 0:00
Date Interaction 3: Not reported

Facility ID: 92642343
Facility Company: REPUBLICAN ST SITE
Interaction: A
Interaction 1: UST
Interaction 2: Underground Storage Tank
Ecology Program: TOXICS
Program Data: UST
Facility Alt.: Not reported
Program ID: 200360
Date Interaction: 9/9/1999 0:00
Date Interaction 3: Not reported

Facility Id: 92642343
Latitude: 47.6228613
Longitude: -122.33069
Ecology Interest Type Code: HWG
Facility ID: 92642343
Facility Company: REPUBLICAN ST SITE
Interaction: A
Interaction 1: LUST
Interaction 2: LUST Facility
Ecology Program: TOXICS
Program Data: ISIS
Facility Alt.: Not reported
Program ID: 200360
Date Interaction: 9/13/1991 0:00
Date Interaction 3: Not reported

Facility ID: 92642343
Facility Company: REPUBLICAN ST SITE
Interaction: A
Interaction 1: VOLCLNST
Interaction 2: Voluntary Cleanup Sites
Ecology Program: TOXICS
Program Data: ISIS
Facility Alt.: Block 10 NE City Investors
Program ID: NW2536
Date Interaction: 10/10/2011 0:00
Date Interaction 3: Not reported

REPUBLICAN ST SITE (Continued) **U003750058**

Facility ID: 92642343
Facility Company: REPUBLICAN ST SITE
Interaction: A
Interaction 1: HWG
Interaction 2: Hazardous Waste Generator
Ecology Program: HAZWASTE
Program Data: TURBOWASTE
Facility Alt.: Black 10NE Property Former Supply Laundr
Program ID: WAH000041120
Date Interaction: 3/8/2012 0:00
Date Interaction 3: Not reported

Facility ID: 92642343
Facility Company: REPUBLICAN ST SITE
Interaction: A
Interaction 1: UST
Interaction 2: Underground Storage Tank
Ecology Program: TOXICS
Program Data: UST
Facility Alt.: Not reported
Program ID: 200360
Date Interaction: 9/9/1999 0:00
Date Interaction 3: Not reported

Facility Id: 92642343
Latitude: 47.6228613
Longitude: -122.33069
Ecology Interest Type Code: UST
Facility ID: 92642343
Facility Company: REPUBLICAN ST SITE
Interaction: A
Interaction 1: LUST
Interaction 2: LUST Facility
Ecology Program: TOXICS
Program Data: ISIS
Facility Alt.: Not reported
Program ID: 200360
Date Interaction: 9/13/1991 0:00
Date Interaction 3: Not reported

Facility ID: 92642343
Facility Company: REPUBLICAN ST SITE
Interaction: A
Interaction 1: VOLCLNST
Interaction 2: Voluntary Cleanup Sites
Ecology Program: TOXICS
Program Data: ISIS
Facility Alt.: Block 10 NE City Investors
Program ID: NW2536
Date Interaction: 10/10/2011 0:00
Date Interaction 3: Not reported

Facility ID: 92642343
Facility Company: REPUBLICAN ST SITE
Interaction: A
Interaction 1: HWG

REPUBLICAN ST SITE (Continued) **U003750058**

Interaction 2: Hazardous Waste Generator
Ecology Program: HAZWASTE
Program Data: TURBOWASTE
Facility Alt.: Black 10NE Property Former Supply Laundr
Program ID: WAH000041120
Date Interaction: 3/8/2012 0:00
Date Interaction 3: Not reported

Facility ID: 92642343
Facility Company: REPUBLICAN ST SITE
Interaction: A
Interaction 1: UST
Interaction 2: Underground Storage Tank
Ecology Program: TOXICS
Program Data: UST
Facility Alt.: Not reported
Program ID: 200360
Date Interaction: 9/9/1999 0:00
Date Interaction 3: Not reported

Facility Id: 92642343
Latitude: 47.6228613
Longitude: -122.33069
Ecology Interest Type Code: LUST
Facility ID: 92642343
Facility Company: REPUBLICAN ST SITE
Interaction: A
Interaction 1: LUST
Interaction 2: LUST Facility
Ecology Program: TOXICS
Program Data: ISIS
Facility Alt.: Not reported
Program ID: 200360
Date Interaction: 9/13/1991 0:00
Date Interaction 3: Not reported

Facility ID: 92642343
Facility Company: REPUBLICAN ST SITE
Interaction: A
Interaction 1: VOLCLNST
Interaction 2: Voluntary Cleanup Sites
Ecology Program: TOXICS
Program Data: ISIS
Facility Alt.: Block 10 NE City Investors
Program ID: NW2536
Date Interaction: 10/10/2011 0:00
Date Interaction 3: Not reported

Facility ID: 92642343
Facility Company: REPUBLICAN ST SITE
Interaction: A
Interaction 1: HWG
Interaction 2: Hazardous Waste Generator
Ecology Program: HAZWASTE
Program Data: TURBOWASTE
Facility Alt.: Black 10NE Property Former Supply Laundr

REPUBLICAN ST SITE (Continued) **U003750058**

Program ID:	WAH000041120
Date Interaction:	3/8/2012 0:00
Date Interaction 3:	Not reported
Facility ID:	92642343
Facility Company:	REPUBLICAN ST SITE
Interaction:	A
Interaction 1:	UST
Interaction 2:	Underground Storage Tank
Ecology Program:	TOXICS
Program Data:	UST
Facility Alt.:	Not reported
Program ID:	200360
Date Interaction:	9/9/1999 0:00
Date Interaction 3:	Not reported

LUST:

Facility ID:	92642343
Facility Status:	Cleanup Started
Cleanup Site ID:	11073
Cleanup Unit Type:	Upland
Process Type:	Voluntary Cleanup Program
Alternate Name:	Block 10 NE City Investors
Release Status Date:	05/21/1995
Site Response Unit Code:	Northwest
Lat/Long:	47.6228613 / -122.33069

UST:

Facility ID:	92642343
Site Id:	200360
UBI:	Not reported
Phone Number:	Not reported
Decimal Latitude:	47.6228613
Decimal Longitude:	-122.3306926
Tank Name:	1
Tag Number:	Not reported
Tank Status:	Removed
Tank Status Date:	05/25/2001
Tank Install Date:	00/01/1900
Tank Closure Date:	Not reported
Capacity Range:	Not reported
Tank Permit Expiration Date:	Not reported
Tank Upgrade Date:	Not reported
Tank Spill Prevention:	Not reported
Tank Overfill Prevention:	Not reported
Tank Material:	Not reported
Tank Construction:	Not reported
Tank Tightness Test:	Not reported
Tank Corrosion Protection:	Not reported
Tank Manifold:	Not reported
Tank Release Detection:	Not reported
Tank SFC Type:	Not reported
Pipe Material:	Not reported
Pipe Construction:	Not reported

REPUBLICAN ST SITE (Continued) **U003750058**

Pipe Primary Release Detection:	Not reported
Pipe Second Release Detection:	Not reported
Pipe Corrosion Protection:	Not reported
Pipe Pumping System:	Not reported
Responsible Unit:	NORTHWEST
Dispencer/Pump SFC Type:	Not reported

Tank Name:	2
Tag Number:	Not reported
Tank Status:	Removed
Tank Status Date:	05/25/2001
Tank Install Date:	00/01/1900
Tank Closure Date:	Not reported
Capacity Range:	Not reported
Tank Permit Expiration Date:	Not reported
Tank Upgrade Date:	Not reported
Tank Spill Prevention:	Not reported
Tank Overfill Prevention:	Not reported
Tank Material:	Not reported
Tank Construction:	Not reported
Tank Tightness Test:	Not reported
Tank Corrosion Protection:	Not reported
Tank Manifold:	Not reported
Tank Release Detection:	Not reported
Tank SFC Type:	Not reported
Pipe Material:	Not reported
Pipe Construction:	Not reported
Pipe Primary Release Detection:	Not reported
Pipe Second Release Detection:	Not reported
Pipe Corrosion Protection:	Not reported
Pipe Pumping System:	Not reported
Responsible Unit:	NORTHWEST
Dispencer/Pump SFC Type:	Not reported

Tank Name:	3
Tag Number:	Not reported
Tank Status:	Removed
Tank Status Date:	05/25/2001
Tank Install Date:	00/01/1900
Tank Closure Date:	Not reported
Capacity Range:	Not reported
Tank Permit Expiration Date:	Not reported
Tank Upgrade Date:	Not reported
Tank Spill Prevention:	Not reported
Tank Overfill Prevention:	Not reported
Tank Material:	Not reported
Tank Construction:	Not reported
Tank Tightness Test:	Not reported
Tank Corrosion Protection:	Not reported
Tank Manifold:	Not reported
Tank Release Detection:	Not reported
Tank SFC Type:	Not reported
Pipe Material:	Not reported
Pipe Construction:	Not reported
Pipe Primary Release Detection:	Not reported

REPUBLICAN ST SITE (Continued) **U003750058**

Pipe Second Release Detection: Not reported
Pipe Corrosion Protection: Not reported
Pipe Pumping System: Not reported
Responsible Unit: NORTHWEST
Dispencer/Pump SFC Type: Not reported

Tank Name: 4
Tag Number: Not reported
Tank Status: Removed
Tank Status Date: 05/25/2001
Tank Install Date: 00/01/1900
Tank Closure Date: Not reported
Capacity Range: Not reported
Tank Permit Expiration Date: Not reported
Tank Upgrade Date: Not reported
Tank Spill Prevention: Not reported
Tank Overfill Prevention: Not reported
Tank Material: Not reported
Tank Construction: Not reported
Tank Tightness Test: Not reported
Tank Corrosion Protection: Not reported
Tank Manifold: Not reported
Tank Release Detection: Not reported
Tank SFC Type: Not reported
Pipe Material: Not reported
Pipe Construction: Not reported
Pipe Primary Release Detection: Not reported
Pipe Second Release Detection: Not reported
Pipe Corrosion Protection: Not reported
Pipe Pumping System: Not reported
Responsible Unit: NORTHWEST
Dispencer/Pump SFC Type: Not reported

AG138 **REPUBLICAN STREET SITE** **WA ICR** **S103508808**
NNE **1265 REPUBLICAN ST** **N/A**
1/4-1/2 **SEATTLE, WA 98109**
0.346 mi.
1829 ft. **Site 2 of 6 in cluster AG**

Relative:
Lower

Actual:
107 ft.

ICR:
Date Ecology Received Report: 08/24/99
Contaminants Found at Site: Petroleum products
Media Contaminated: Groundwater, Soil
Waste Management: Tank
Region: North Western
Type of Report Ecology Received: Interim cleanup report
Site Register Issue: 98-19
County Code: 17
Contact: Not reported
Report Title: Not reported

Date Ecology Received Report: 09/11/92
Contaminants Found at Site: Petroleum products
Media Contaminated: Groundwater, Soil
Waste Management: Tank
Region: North Western
Type of Report Ecology Received: Interim cleanup report

REPUBLICAN STREET SITE (Continued) **S103508808**

Site Register Issue:	92-34
County Code:	17
Contact:	Not reported
Report Title:	Not reported
Date Ecology Received Report:	10/01/92
Contaminants Found at Site:	Petroleum products
Media Contaminated:	Groundwater, Soil
Waste Management:	Tank
Region:	North Western
Type of Report Ecology Received:	Interim cleanup report
Site Register Issue:	92-34
County Code:	17
Contact:	Not reported
Report Title:	Not reported
Date Ecology Received Report:	10/28/91
Contaminants Found at Site:	Petroleum products

AG139 **BLOCK 10 NE CITY INVESTORS** **WA MANIFEST** **S113427076**
NNE **1265 REPUBLICAN** **WA VCP** **N/A**
1/4-1/2 **SEATTLE, WA 98109** **WA DRYCLEANERS**
0.346 mi.
1829 ft. **Site 3 of 6 in cluster AG**

Relative:
Lower

Actual:
107 ft.

WA MANIFEST:

Facility Site ID Number:	92642343
SWC Desc:	Not reported
FWC Desc:	Not reported
Form Comm:	Not reported
Data Year:	2013
Permit by Rule:	False
Treatment by Generator:	False
Mixed radioactive waste:	False
Importer of hazardous waste:	False
Immediate recycler:	False
Treatment/Storage/Disposal/Recycling Facility:	False
Generator of dangerous fuel waste:	False
Generator marketing to burner:	False
"Other marketers (i.e., blender, distributor, etc.)":	False
Utility boiler burner:	False
Industry boiler burner:	False
Industrial Furnace:	False
Smelter defferal:	False
Universal waste - batteries - generate:	False
Universal waste - thermostats - generate:	False
Universal waste - mercury - generate:	False
Universal waste - lamps - generate:	False
Universal waste - batteries - accumulate:	False
Universal waste - thermostats - accumulate:	False
Universal waste - mercury - accumulate:	False
Universal waste - lamps - accumulate:	False
Destination Facility for Universal Waste:	False
Off-specification used oil burner - utility boiler:	False
Off-specification used oil burner - industrial boiler:	False
Off-specification used oil burner - industrial furnace:	False
EPA ID:	WAH000041120
Facility Address 2:	Not reported
TAX REG NBR:	NA

BLOCK 10 NE CITY INVESTORS (Continued) **S113427076**

NAICS CD:	812320
BUSINESS TYPE:	Former Commercial Laundry
MAIL NAME:	City Investors XVIII LLC
MAIL ADDR LINE1:	505 Fifth Ave S Ste 900
MAIL CITY,ST,ZIP:	Seattle, WA 98104
MAIL COUNTRY:	UNITED STATES
LEGAL ORG NAME:	City Investors XVIII LLC
LEGAL ORG TYPE:	Private
LEGAL ADDR LINE1:	505 Fifth Ave S Ste 900
LEGAL CITY,ST,ZIP:	Seattle, WA 98104
LEGAL COUNTRY:	UNITED STATES
LEGAL PHONE NBR:	206-342-2515
LEGAL EFFECTIVE DATE:	Not reported
LAND ORG NAME:	City Investors XVIII LLC
LAND ORG TYPE:	Private
LAND PERSON NAME:	Deb Willard
LAND ADDR LINE1:	505 Fifth Ave S Ste 900
LAND CITY,ST,ZIP:	Seattle, WA 98104
LAND COUNTRY:	UNITED STATES
LAND PHONE NBR:	206-342-2515
OPERATOR ORG NAME:	City Investors XVIII LLC
OPERATOR ORG TYPE:	Private
OPERATOR ADDR LINE1:	505 Fifth Ave S Ste 900
OPERATOR CITY,ST,ZIP:	Seattle, WA 98104
OPERATOR COUNTRY:	UNITED STATES
OPERATOR PHONE NBR:	206-342-2515
OPERATOR EFFECTIVE DATE:	Not reported
SITE CONTACT NAME:	Deb Willard
SITE CONTACT ADDR LINE1:	505 Fifth Ave S Ste 900
SITE CONTACT ZIP:	Seattle, WA 98104
SITE CONTACT COUNTRY:	UNITED STATES
SITE CONTACT PHONE NBR:	206-342-2515
SITE CONTACT EMAIL:	debw@vulcan.com
FORM CONTACT NAME:	Deb Willard
FORM CONTACT ADDR LINE1:	505 Fifth Ave S Ste 900
FORM CONTACT CITY,ST,ZIP:	Seattle, WA 98104
FORM CONTACT COUNTRY:	UNITED STATES
FORM CONTACT PHONE NBR:	206-342-2515
FORM CONTACT EMAIL:	debw@vulcan.com
GEN STATUS CD:	XQG
MONTHLY GENERATION:	False
BATCH GENERATION:	False
ONE TIME GENERATION:	False
TRANSPORTS OWN WASTE:	False
TRANSPORTS OTHRS WASTE:	False
RECYCLER ONSITE:	False
TRANSFER FACILITY:	False
OTHER EXEMPTION:	Not reported
UW BATTERY GEN:	False
USED OIL TRANSPORTER:	False
USED OIL TRANSFER FACLTY:	False
USED OIL PROCESSOR:	False
USED OIL REREFINER:	False
USED OIL FUEL MRKTR DIRECTS SHPMNTS:	False
USED OIL FUEL MRKTR MEETS SPECS:	False

Facility Site ID Number: 92642343

BLOCK 10 NE CITY INVESTORS (Continued) **S113427076**

SWC Desc:	Not reported
FWC Desc:	F002
Form Comm:	Not reported
Data Year:	2012
Permit by Rule:	False
Treatment by Generator:	False
Mixed radioactive waste:	False
Importer of hazardous waste:	False
Immediate recycler:	False
Treatment/Storage/Disposal/Recycling Facility:	False
Generator of dangerous fuel waste:	False
Generator marketing to burner:	False
"Other marketers (i.e., blender, distributor, etc.)":	False
Utility boiler burner:	False
Industry boiler burner:	False
Industrial Furnace:	False
Smelter defferal:	False
Universal waste - batteries - generate:	False
Universal waste - thermostats - generate:	False
Universal waste - mercury - generate:	False
Universal waste - lamps - generate:	False
Universal waste - batteries - accumulate:	False
Universal waste - thermostats - accumulate:	False
Universal waste - mercury - accumulate:	False
Universal waste - lamps - accumulate:	False
Destination Facility for Universal Waste:	False
Off-specification used oil burner - utility boiler:	False
Off-specification used oil burner - industrial boiler:	False
Off-specification used oil burner - industrial furnace:	False
EPA ID:	WAH000041120
Facility Address 2:	Not reported
TAX REG NBR:	NA
NAICS CD:	812320
BUSINESS TYPE:	Former Commercial Laundry
MAIL NAME:	City Investors XVIII LLC
MAIL ADDR LINE1:	505 Fifth Ave S Ste 900
MAIL CITY,ST,ZIP:	Seattle, WA 98104
MAIL COUNTRY:	UNITED STATES
LEGAL ORG NAME:	City Investors XVIII LLC
LEGAL ORG TYPE:	Private
LEGAL ADDR LINE1:	505 Fifth Ave S Ste 900
LEGAL CITY,ST,ZIP:	Seattle, WA 98104
LEGAL COUNTRY:	UNITED STATES
LEGAL PHONE NBR:	206-342-2515
LEGAL EFFECTIVE DATE:	Not reported
LAND ORG NAME:	City Investors XVIII LLC
LAND ORG TYPE:	Private
LAND PERSON NAME:	Deb Willard
LAND ADDR LINE1:	505 Fifth Ave S Ste 900
LAND CITY,ST,ZIP:	Seattle, WA 98104
LAND COUNTRY:	UNITED STATES
LAND PHONE NBR:	206-342-2515
OPERATOR ORG NAME:	City Investors XVIII LLC
OPERATOR ORG TYPE:	Private
OPERATOR ADDR LINE1:	505 Fifth Ave S Ste 900
OPERATOR CITY,ST,ZIP:	Seattle, WA 98104
OPERATOR COUNTRY:	UNITED STATES

BLOCK 10 NE CITY INVESTORS (Continued) **S113427076**

OPERATOR PHONE NBR:	206-342-2515
OPERATOR EFFECTIVE DATE:	Not reported
SITE CONTACT NAME:	Deb Willard
SITE CONTACT ADDR LINE1:	505 Fifth Ave S Ste 900
SITE CONTACT ZIP:	Seattle, WA 98104
SITE CONTACT COUNTRY:	UNITED STATES
SITE CONTACT PHONE NBR:	206-342-2515
SITE CONTACT EMAIL:	debw@vulcan.com
FORM CONTACT NAME:	Deb Willard
FORM CONTACT ADDR LINE1:	505 Fifth Ave S Ste 900
FORM CONTACT CITY,ST,ZIP:	Seattle, WA 98104
FORM CONTACT COUNTRY:	UNITED STATES
FORM CONTACT PHONE NBR:	206-342-2515
FORM CONTACT EMAIL:	debw@vulcan.com
GEN STATUS CD:	LQG
MONTHLY GENERATION:	False
BATCH GENERATION:	False
ONE TIME GENERATION:	True
TRANSPORTS OWN WASTE:	False
TRANSPORTS OTHRS WASTE:	False
RECYCLER ONSITE:	False
TRANSFER FACILITY:	False
OTHER EXEMPTION:	Not reported
UW BATTERY GEN:	False
USED OIL TRANSPORTER:	False
USED OIL TRANSFER FACLTY:	False
USED OIL PROCESSOR:	False
USED OIL REREFINER:	False
USED OIL FUEL MRKTR DIRECTS SHPMNTS:	False
USED OIL FUEL MRKTR MEETS SPECS:	False

VCP:

edr_fstat:	WA
edr_fzip:	98109-5529
edr_fcnty:	KING
edr_zip:	Not reported
Facility ID:	92642343
VCP Status:	Yes
VCP:	Not reported
Ecology Status:	Not reported
NFA Type:	Not reported
Date NFA:	Not reported
Rank:	N
Cleanup Siteid:	11073

edr_fstat:	WA
edr_fzip:	98109-5529
edr_fcnty:	KING
edr_zip:	Not reported
Facility ID:	92642343
VCP Status:	Yes
VCP:	Not reported
Ecology Status:	Not reported
NFA Type:	Not reported
Date NFA:	Not reported
Rank:	N
Cleanup Siteid:	11073

BLOCK 10 NE CITY INVESTORS (Continued) **S113427076**

edr_fstat: WA
edr_fzip: 98109-5529
edr_fcnty: KING
edr_zip: Not reported
Facility ID: 92642343
VCP Status: Yes
VCP: Not reported
Ecology Status: Not reported
NFA Type: Not reported
Date NFA: Not reported
Rank: N
Cleanup Siteid: 11073

edr_fstat: WA
edr_fzip: 98109-5529
edr_fcnty: KING
edr_zip: Not reported
Facility ID: 92642343
VCP Status: Yes
VCP: Not reported
Ecology Status: Not reported
NFA Type: Not reported
Date NFA: Not reported
Rank: N
Cleanup Siteid: 11073

edr_fstat: WA
edr_fzip: 98109-5529
edr_fcnty: KING
edr_zip: Not reported
Facility ID: 92642343
VCP Status: Yes
VCP: Not reported
Ecology Status: Not reported
NFA Type: Not reported
Date NFA: Not reported
Rank: N
Cleanup Siteid: 11073

DRYCLEANERS:
EPA Id: WAH000041120
FS Id: 92642343
Tax Reg Nbr: NA
Business Type: Former Commercial Laundry
Fed Waste Code Desc: Not reported
State Waste Code Desc: Not reported
Mail Name: City Investors XVIII LLC
Mail Line1: 505 Fifth Ave S Ste 900
Mail Line2: Not reported
Mail City,St,Zip: Seattle, WA 98104
Mail Country: UNITED STATES
Legal Org Name: City Investors XVIII LLC
Legal Person First Name: Deb
Legal Person Middle Init: Not reported
Legal Person Last Name: Willard
Legal Line1: 505 Fifth Ave S Ste 900
Legal Line2: Not reported

BLOCK 10 NE CITY INVESTORS (Continued) **S113427076**

Legal City,St,Zip:	Seattle, WA 98104
Legal Country:	UNITED STATES
Legal Phone Nbr:	206-342-2515
Legal Effective Date:	Not reported
Legal Organization Type:	Private
Land Org Name:	City Investors XVIII LLC
Land Person First Name:	Deb
Land Person Middle Init:	Not reported
Land Person Last Name:	Willard
Land Line1:	505 Fifth Ave S Ste 900
Land Line2:	Not reported
Land City,St,Zip:	Seattle, WA 98104
Land Country:	UNITED STATES
Land Phone Nbr:	206-342-2515
Land Organization Type:	Private
Operator Org Name:	City Investors XVIII LLC
Operator Person First Name:	Deb
Operator Person Middle Init:	Not reported
Operator Person Last Name:	Willard
Operator Line1:	505 Fifth Ave S Ste 900
Operator Line2:	Not reported
Operator City,St,Zip:	Seattle, WA 98104
Operator Country:	UNITED STATES
Operator Phone Nbr:	206-342-2515
Operator Effective Date:	Not reported
Operator Organization Type:	Private
Site Contact First Name:	Deb
Site Contact Middle Init:	Not reported
Site Contact Last Name:	Willard
Site Contact Line1:	505 Fifth Ave S Ste 900
Site Contact Line2:	Not reported
Site Contact City,St,Zip:	Seattle, WA 98104
Site Contact Country:	UNITED STATES
Site Contact Phone Nbr:	206-342-2515
Site Contact Email:	debw@vulcan.com
Form Contact First Name:	Deb
Form Contact Middle Init:	Not reported
Form Contact Last Name:	Willard
Form Contact Line1:	505 Fifth Ave S Ste 900
Form Contact Line2:	Not reported
Form Contact City,St,Zip:	Seattle, WA 98104
Form Contact Country:	UNITED STATES
Form Contact Phone Nbr:	206-342-2515
Form Contact Email:	debw@vulcan.com
Gen Status Cd:	XQG
Monthly Generation:	False
Batch Generation:	False
One Time Generation:	False
Transports Own Waste:	False
Transports Others Waste:	False
Recycler Onsite:	False
Transfer Facility:	False
Pbr:	False
Tbg:	False
Mixed Radioactive:	False
Importer:	False
Tsdr Facility:	False

BLOCK 10 NE CITY INVESTORS (Continued) **S113427076**

Immediate Recycler:	False
Gen Dang Fuel:	False
Gen Market To Burner:	False
Gen Other Marketers:	False
Utility Boiler Burner:	False
Industry Boiler Burner:	False
Furnace Burner:	False
Smelter Deferral:	False
Small Qty Exemption:	False
Other Exemption:	Not reported
UW Battery Gen:	False
UW Thermostats Gen:	False
UW Mercury Gen:	False
UW Lamps Gen:	False
UW Battery Accum:	False
UW Thermostats Accum:	False
UW Mercury Accum:	False
UW Lamps Accum:	False
UW Destination Facility:	False
Off Spec Utility Boiler:	False
Off Spec Industry Boiler:	False
Off Spec Furnace:	False
Used Oil Transporter:	False
Used Oil Transfer Facility:	False
Used Oil Processor:	False
Used Oil Rerefiner:	False
Used Oil Fuel Marketer Directs Shipments:	False
Used Oil Fuel Marketer Meets Specs:	False
Comments:	Not reported

140
East
1/4-1/2
0.354 mi.
1869 ft.

AMBASSADOR APARTMENTS **WA ICR** **S104484578**
505 E. DENNY WAY **N/A**
SEATTLE, WA 98122

Relative:
Higher

Actual:
266 ft.

ICR:

Date Ecology Received Report:	08/23/91
Contaminants Found at Site:	Petroleum products
Media Contaminated:	Soil
Waste Management:	Tank
Region:	North Western
Type of Report Ecology Received:	Final cleanup report
Site Register Issue:	92-06
County Code:	17
Contact:	Not reported
Report Title:	Not reported

Date Ecology Received Report:	11/12/91
Contaminants Found at Site:	Petroleum products
Media Contaminated:	Soil
Waste Management:	Tank
Region:	North Western
Type of Report Ecology Received:	Interim cleanup report
Site Register Issue:	92-12
County Code:	17
Contact:	Not reported
Report Title:	Not reported

AF141 **SIXTH & LENORA APARTMENTS** **WA ALLSITES** **S109590029**
WSW **2121 6TH AVE** **WA CSCSL NFA** **N/A**
1/4-1/2 **SEATTLE, WA 98121**
0.355 mi.
1876 ft. **Site 2 of 2 in cluster AF**

Relative:
Lower

Actual:
107 ft.

ALLSITES:

Facility Id:	19519
Latitude:	47.6153088
Longitude:	-122.34045
Ecology Interest Type Code:	INDPNDNT
Facility ID:	19519
Facility Company:	Sixth & Lenora Apartments
Interaction:	I
Interaction 1:	INDPNDNT
Interaction 2:	Independent Cleanup
Ecology Program:	TOXICS
Program Data:	ISIS
Facility Alt.:	Sixth & Lenora Apartments
Program ID:	Not reported
Date Interaction:	1/17/2012 0:00
Date Interaction 3:	6/4/2012 0:00

CSCSL NFA:

Facility/Site Id:	19519
CS Id:	11868
NFA Date:	06/04/2012
Rank:	Not reported
VCP:	No
Latitude:	47.615308818
Longitude:	-122.34045034

---

142 **PACIFIC PLACE CONSTRUCTION (SIX REPORTS)** **WA ICR** **S105454174**
SSW **6TH & OLIVE** **N/A**
1/4-1/2 **SEATTLE, WA 98101**
0.356 mi.
1882 ft.

Relative:
Lower

Actual:
112 ft.

ICR:

Date Ecology Received Report:	12/24/97
Contaminants Found at Site:	Petroleum products
Media Contaminated:	Soil
Waste Management:	Tank
Region:	North Western
Type of Report Ecology Received:	Interim cleanup report
Site Register Issue:	98-01
County Code:	17
Contact:	Not reported
Report Title:	Not reported

AH143
SE
1/4-1/2
0.359 mi.
1897 ft.

MELROSE APARTMENTS
1520 MELROSE AVENUE
SEATTLE, WA 98122

Site 1 of 2 in cluster AH

WA ICR | **S100270338** / **N/A**

Relative:
Higher

Actual:
238 ft.

ICR:

Date Ecology Received Report:	09/27/91
Contaminants Found at Site:	Petroleum products
Media Contaminated:	Soil
Waste Management:	Drum
Region:	North Western
Type of Report Ecology Received:	Final cleanup report
Site Register Issue:	92-08
County Code:	17
Contact:	Not reported
Report Title:	Not reported

AH144
SE
1/4-1/2
0.359 mi.
1897 ft.

MELROSE APARTMENTS PROPERTY
1520 MELROSE AVE
SEATTLE, WA 98122

Site 2 of 2 in cluster AH

FINDS | **1007080481**
WA CSCSL | **N/A**
WA ALLSITES

Relative:
Higher

Actual:
238 ft.

FINDS:

Registry ID: 110015572012

Environmental Interest/Information System
Washington Facility / Site Identification System (WA-FSIS) provides a means to query and display data maintained by the Washington Department of Ecology. This system contains key information for each facility/site that is currently, or has been, of interest to the Air Quality, Dam Safety, Hazardous Waste, Toxics Cleanup, and Water Quality Programs.

CSCSL:

Facility ID:	2407
Region:	Northwest
Lat/Long:	47.614663506 / -122.32758469
Brownfield Status:	Not reported
Rank Status:	N
Clean Up Siteid:	3691
Site Status:	Awaiting Cleanup
PSI?:	Not reported
Contaminant Name:	Petroleum Products-Unspecified
Ground Water:	Suspected
Surface Water:	Not reported
Soil:	Confirmed Above Cleanup Level
Sediment:	Not reported
Air:	Not reported
Bedrock:	Not reported
Responsible Unit:	Northwest

ALLSITES:

Facility Id:	2407
Latitude:	47.6146635
Longitude:	-122.32758

MELROSE APARTMENTS PROPERTY (Continued) **1007080481**

Ecology Interest Type Code:	INDPNDNT
Facility ID:	2407
Facility Company:	MELROSE APARTMENTS PROPERTY
Interaction:	A
Interaction 1:	INDPNDNT
Interaction 2:	Independent Cleanup
Ecology Program:	TOXICS
Program Data:	ISIS
Facility Alt.:	MELROSE APARTMENTS PROPERTY
Program ID:	Not reported
Date Interaction:	1/1/1900 0:00
Date Interaction 3:	Not reported
Facility/Site Interaction T:	4394
Geographic Location Identifier (Alias Facid):	2407
Interaction (Aka Env Int) Type Code:	INDPNDNT
Interaction (Aka Env Int) Description:	Independent Cleanup
Interaction Status:	A
Federal Program Indentifier:	Not reported
Interaction Start Date:	01/01/1900
Interaction End Date:	Not reported
prgm_facil:	MELROSE APARTMENTS PROPERTY
cur_sys_pr:	TOXICS
cur_sys_nm:	ISIS

AI145 **FIRESTONE 31A9** **WA CSCSL** **U000586187**
NW **400 WESTLAKE AVE N** **WA ALLSITES** **N/A**
1/4-1/2 **SEATTLE, WA 98109** **WA LUST**
0.362 mi. **WA UST**
1910 ft. **Site 1 of 2 in cluster AI**

Relative:
Lower

Actual:
51 ft.

CSCSL:

Facility ID:	32145888
Region:	Northwest
Lat/Long:	47.62232 / -122.33841
Brownfield Status:	Not reported
Rank Status:	N
Clean Up Siteid:	12005
Site Status:	Awaiting Cleanup
PSI?:	Not reported
Contaminant Name:	Petroleum-Gasoline
Ground Water:	Suspected
Surface Water:	Not reported
Soil:	Suspected
Sediment:	Not reported
Air:	Not reported
Bedrock:	Not reported
Responsible Unit:	Northwest

ALLSITES:

Facility Id:	32145888
Latitude:	47.62232
Longitude:	-122.33841
Ecology Interest Type Code:	HWG
Facility ID:	32145888
Facility Company:	Firestone Tire & Rubber Co

FIRESTONE 31A9 (Continued) **U000586187**

Interaction:	I
Interaction 1:	HWG
Interaction 2:	Hazardous Waste Generator
Ecology Program:	HAZWASTE
Program Data:	TURBOWASTE
Facility Alt.:	Not reported
Program ID:	WAD988523973
Date Interaction:	8/12/1993 0:00
Date Interaction 3:	12/31/1997 0:00

Facility ID:	32145888
Facility Company:	Firestone Tire & Rubber Co
Interaction:	A
Interaction 1:	INDPNDNT
Interaction 2:	Independent Cleanup
Ecology Program:	TOXICS
Program Data:	ISIS
Facility Alt.:	Firestone Tire & Rubber Co
Program ID:	Not reported
Date Interaction:	2/4/2011 0:00
Date Interaction 3:	Not reported

Facility ID:	32145888
Facility Company:	Firestone Tire & Rubber Co
Interaction:	A
Interaction 1:	LUST
Interaction 2:	LUST Facility
Ecology Program:	TOXICS
Program Data:	ISIS
Facility Alt.:	Firestone Tire & Rubber Co
Program ID:	592
Date Interaction:	2/4/2011 0:00
Date Interaction 3:	Not reported

Facility ID:	32145888
Facility Company:	Firestone Tire & Rubber Co
Interaction:	I
Interaction 1:	UST
Interaction 2:	Underground Storage Tank
Ecology Program:	TOXICS
Program Data:	UST
Facility Alt.:	Not reported
Program ID:	592
Date Interaction:	1/1/1956 0:00
Date Interaction 3:	5/3/2000 0:00

Facility Id:	32145888
Latitude:	47.62232
Longitude:	-122.33841
Ecology Interest Type Code:	INDPNDNT
Facility ID:	32145888
Facility Company:	Firestone Tire & Rubber Co
Interaction:	I
Interaction 1:	HWG
Interaction 2:	Hazardous Waste Generator
Ecology Program:	HAZWASTE

FIRESTONE 31A9 (Continued) **U000586187**

Program Data: TURBOWASTE
Facility Alt.: Not reported
Program ID: WAD988523973
Date Interaction: 8/12/1993 0:00
Date Interaction 3: 12/31/1997 0:00

Facility ID: 32145888
Facility Company: Firestone Tire & Rubber Co
Interaction: A
Interaction 1: INDPNDNT
Interaction 2: Independent Cleanup
Ecology Program: TOXICS
Program Data: ISIS
Facility Alt.: Firestone Tire & Rubber Co
Program ID: Not reported
Date Interaction: 2/4/2011 0:00
Date Interaction 3: Not reported

Facility ID: 32145888
Facility Company: Firestone Tire & Rubber Co
Interaction: A
Interaction 1: LUST
Interaction 2: LUST Facility
Ecology Program: TOXICS
Program Data: ISIS
Facility Alt.: Firestone Tire & Rubber Co
Program ID: 592
Date Interaction: 2/4/2011 0:00
Date Interaction 3: Not reported

Facility ID: 32145888
Facility Company: Firestone Tire & Rubber Co
Interaction: I
Interaction 1: UST
Interaction 2: Underground Storage Tank
Ecology Program: TOXICS
Program Data: UST
Facility Alt.: Not reported
Program ID: 592
Date Interaction: 1/1/1956 0:00
Date Interaction 3: 5/3/2000 0:00

Facility Id: 32145888
Latitude: 47.62232
Longitude: -122.33841
Ecology Interest Type Code: UST
Facility ID: 32145888
Facility Company: Firestone Tire & Rubber Co
Interaction: I
Interaction 1: HWG
Interaction 2: Hazardous Waste Generator
Ecology Program: HAZWASTE
Program Data: TURBOWASTE
Facility Alt.: Not reported
Program ID: WAD988523973
Date Interaction: 8/12/1993 0:00

FIRESTONE 31A9 (Continued) **U000586187**

Date Interaction 3: 12/31/1997 0:00

Facility ID: 32145888
Facility Company: Firestone Tire & Rubber Co
Interaction: A
Interaction 1: INDPNDNT
Interaction 2: Independent Cleanup
Ecology Program: TOXICS
Program Data: ISIS
Facility Alt.: Firestone Tire & Rubber Co
Program ID: Not reported
Date Interaction: 2/4/2011 0:00
Date Interaction 3: Not reported

Facility ID: 32145888
Facility Company: Firestone Tire & Rubber Co
Interaction: A
Interaction 1: LUST
Interaction 2: LUST Facility
Ecology Program: TOXICS
Program Data: ISIS
Facility Alt.: Firestone Tire & Rubber Co
Program ID: 592
Date Interaction: 2/4/2011 0:00
Date Interaction 3: Not reported

Facility ID: 32145888
Facility Company: Firestone Tire & Rubber Co
Interaction: I
Interaction 1: UST
Interaction 2: Underground Storage Tank
Ecology Program: TOXICS
Program Data: UST
Facility Alt.: Not reported
Program ID: 592
Date Interaction: 1/1/1956 0:00
Date Interaction 3: 5/3/2000 0:00

Facility Id: 32145888
Latitude: 47.62232
Longitude: -122.33841
Ecology Interest Type Code: LUST
Facility ID: 32145888
Facility Company: Firestone Tire & Rubber Co
Interaction: I
Interaction 1: HWG
Interaction 2: Hazardous Waste Generator
Ecology Program: HAZWASTE
Program Data: TURBOWASTE
Facility Alt.: Not reported
Program ID: WAD988523973
Date Interaction: 8/12/1993 0:00
Date Interaction 3: 12/31/1997 0:00

Facility ID: 32145888
Facility Company: Firestone Tire & Rubber Co

FIRESTONE 31A9 (Continued) **U000586187**

Interaction:	A
Interaction 1:	INDPNDNT
Interaction 2:	Independent Cleanup
Ecology Program:	TOXICS
Program Data:	ISIS
Facility Alt.:	Firestone Tire & Rubber Co
Program ID:	Not reported
Date Interaction:	2/4/2011 0:00
Date Interaction 3:	Not reported

Facility ID:	32145888
Facility Company:	Firestone Tire & Rubber Co
Interaction:	A
Interaction 1:	LUST
Interaction 2:	LUST Facility
Ecology Program:	TOXICS
Program Data:	ISIS
Facility Alt.:	Firestone Tire & Rubber Co
Program ID:	592
Date Interaction:	2/4/2011 0:00
Date Interaction 3:	Not reported

Facility ID:	32145888
Facility Company:	Firestone Tire & Rubber Co
Interaction:	I
Interaction 1:	UST
Interaction 2:	Underground Storage Tank
Ecology Program:	TOXICS
Program Data:	UST
Facility Alt.:	Not reported
Program ID:	592
Date Interaction:	1/1/1956 0:00
Date Interaction 3:	5/3/2000 0:00

LUST:

Facility ID:	32145888
Facility Status:	Awaiting Cleanup
Cleanup Site ID:	12005
Cleanup Unit Type:	Upland
Process Type:	Independent Action
Alternate Name:	Firestone Tire & Rubber Co
Release Status Date:	02/04/2010
Site Response Unit Code:	Northwest
Lat/Long:	47.62232 / -122.33841

UST:

Facility ID:	32145888
Site Id:	592
UBI:	Not reported
Phone Number:	2066228300
Decimal Latitude:	47.62232
Decimal Longitude:	-122.33841

Tank Name:	1
Tag Number:	Not reported

FIRESTONE 31A9 (Continued) **U000586187**

Tank Status:	Removed
Tank Status Date:	05/23/2014
Tank Install Date:	00/31/1964
Tank Closure Date:	04/09/2014
Capacity Range:	Not reported
Tank Permit Expiration Date:	Not reported
Tank Upgrade Date:	Not reported
Tank Spill Prevention:	Not reported
Tank Overfill Prevention:	Not reported
Tank Material:	Steel
Tank Construction:	Not reported
Tank Tightness Test:	Not reported
Tank Corrosion Protection:	Not reported
Tank Manifold:	Not reported
Tank Release Detection:	Not reported
Tank SFC Type:	Not reported
Pipe Material:	Not reported
Pipe Construction:	Not reported
Pipe Primary Release Detection:	Not reported
Pipe Second Release Detection:	Not reported
Pipe Corrosion Protection:	Not reported
Pipe Pumping System:	Not reported
Responsible Unit:	NORTHWEST
Dispencer/Pump SFC Type:	Not reported

Tank Name:	2
Tag Number:	Not reported
Tank Status:	Removed
Tank Status Date:	05/23/2014
Tank Install Date:	00/31/1964
Tank Closure Date:	04/09/2014
Capacity Range:	Not reported
Tank Permit Expiration Date:	Not reported
Tank Upgrade Date:	Not reported
Tank Spill Prevention:	Not reported
Tank Overfill Prevention:	Not reported
Tank Material:	Steel
Tank Construction:	Not reported
Tank Tightness Test:	Not reported
Tank Corrosion Protection:	Not reported
Tank Manifold:	Not reported
Tank Release Detection:	Not reported
Tank SFC Type:	Not reported
Pipe Material:	Not reported
Pipe Construction:	Not reported
Pipe Primary Release Detection:	Not reported
Pipe Second Release Detection:	Not reported
Pipe Corrosion Protection:	Not reported
Pipe Pumping System:	Not reported
Responsible Unit:	NORTHWEST
Dispencer/Pump SFC Type:	Not reported

Tank Name:	3
Tag Number:	Not reported
Tank Status:	Removed

FIRESTONE 31A9 (Continued) **U000586187**

Tank Status Date:	05/23/2014
Tank Install Date:	00/31/1964
Tank Closure Date:	04/09/2014
Capacity Range:	Not reported
Tank Permit Expiration Date:	Not reported
Tank Upgrade Date:	Not reported
Tank Spill Prevention:	Not reported
Tank Overfill Prevention:	Not reported
Tank Material:	Steel
Tank Construction:	Not reported
Tank Tightness Test:	Not reported
Tank Corrosion Protection:	Not reported
Tank Manifold:	Not reported
Tank Release Detection:	Not reported
Tank SFC Type:	Not reported
Pipe Material:	Not reported
Pipe Construction:	Not reported
Pipe Primary Release Detection:	Not reported
Pipe Second Release Detection:	Not reported
Pipe Corrosion Protection:	Not reported
Pipe Pumping System:	Not reported
Responsible Unit:	NORTHWEST
Dispencer/Pump SFC Type:	Not reported

Tank Name:	4
Tag Number:	Not reported
Tank Status:	Removed
Tank Status Date:	05/23/2014
Tank Install Date:	00/31/1964
Tank Closure Date:	04/09/2014
Capacity Range:	Not reported
Tank Permit Expiration Date:	Not reported
Tank Upgrade Date:	Not reported
Tank Spill Prevention:	Not reported
Tank Overfill Prevention:	Not reported
Tank Material:	Steel
Tank Construction:	Not reported
Tank Tightness Test:	Not reported
Tank Corrosion Protection:	Not reported
Tank Manifold:	Not reported
Tank Release Detection:	Not reported
Tank SFC Type:	Not reported
Pipe Material:	Not reported
Pipe Construction:	Not reported
Pipe Primary Release Detection:	Not reported
Pipe Second Release Detection:	Not reported
Pipe Corrosion Protection:	Not reported
Pipe Pumping System:	Not reported
Responsible Unit:	NORTHWEST
Dispencer/Pump SFC Type:	Not reported

Tank Name:	5
Tag Number:	Not reported
Tank Status:	Closed in Place
Tank Status Date:	08/06/1996

FIRESTONE 31A9 (Continued) **U000586187**

Tank Install Date:	00/31/1964
Tank Closure Date:	Not reported
Capacity Range:	Not reported
Tank Permit Expiration Date:	Not reported
Tank Upgrade Date:	Not reported
Tank Spill Prevention:	Not reported
Tank Overfill Prevention:	Not reported
Tank Material:	Steel
Tank Construction:	Not reported
Tank Tightness Test:	Not reported
Tank Corrosion Protection:	Not reported
Tank Manifold:	Not reported
Tank Release Detection:	Not reported
Tank SFC Type:	Not reported
Pipe Material:	Not reported
Pipe Construction:	Not reported
Pipe Primary Release Detection:	Not reported
Pipe Second Release Detection:	Not reported
Pipe Corrosion Protection:	Not reported
Pipe Pumping System:	Not reported
Responsible Unit:	NORTHWEST
Dispencer/Pump SFC Type:	Not reported

Tank Name:	6
Tag Number:	Not reported
Tank Status:	Closed in Place
Tank Status Date:	08/06/1996
Tank Install Date:	00/31/1964
Tank Closure Date:	Not reported
Capacity Range:	Not reported
Tank Permit Expiration Date:	Not reported
Tank Upgrade Date:	Not reported
Tank Spill Prevention:	Not reported
Tank Overfill Prevention:	Not reported
Tank Material:	Steel
Tank Construction:	Not reported
Tank Tightness Test:	Not reported
Tank Corrosion Protection:	Not reported
Tank Manifold:	Not reported
Tank Release Detection:	Not reported
Tank SFC Type:	Not reported
Pipe Material:	Not reported
Pipe Construction:	Not reported
Pipe Primary Release Detection:	Not reported
Pipe Second Release Detection:	Not reported
Pipe Corrosion Protection:	Not reported
Pipe Pumping System:	Not reported
Responsible Unit:	NORTHWEST
Dispencer/Pump SFC Type:	Not reported

Tank Name:	7
Tag Number:	Not reported
Tank Status:	Removed
Tank Status Date:	08/06/1996
Tank Install Date:	00/01/1956

FIRESTONE 31A9 (Continued) **U000586187**

Tank Closure Date:	Not reported
Capacity Range:	111 TO 1,100 Gallons
Tank Permit Expiration Date:	11/10/1994
Tank Upgrade Date:	Not reported
Tank Spill Prevention:	25 Gallons or Less
Tank Overfill Prevention:	25 Gallons or less
Tank Material:	Steel
Tank Construction:	Single Wall Tank
Tank Tightness Test:	Not reported
Tank Corrosion Protection:	None
Tank Manifold:	Not reported
Tank Release Detection:	Weekly Manual Gauging
Tank SFC Type:	Not reported
Pipe Material:	Steel
Pipe Construction:	Above Ground Piping
Pipe Primary Release Detection:	Other
Pipe Second Release Detection:	Not reported
Pipe Corrosion Protection:	Other
Pipe Pumping System:	Product Removed by R
Responsible Unit:	NORTHWEST
Dispencer/Pump SFC Type:	Not reported

146
WNW
1/4-1/2
0.363 mi.
1915 ft.

STEVENS-LEA BUILDING **WA ICR** **S106249819**
818 JOHN ST. **N/A**
SEATTLE, WA 98109

Relative:
Lower

Actual:
84 ft.

ICR:

Date Ecology Received Report:	08/31/94
Contaminants Found at Site:	Petroleum products
Media Contaminated:	Soil
Waste Management:	Tank
Region:	North Western
Type of Report Ecology Received:	Final cleanup report
Site Register Issue:	93-35
County Code:	17
Contact:	Not reported
Report Title:	Not reported

AG147
North
1/4-1/2
0.364 mi.
1922 ft.

PAYETTE INDUSTRIES **RCRA NonGen / NLR** **1000224038**
535 PONTIOUS N **FINDS** **WAD027461755**
SEATTLE, WA 98109 **WA ALLSITES**
WA CSCSL NFA
Site 4 of 6 in cluster AG **WA MANIFEST**
WA VCP

Relative:
Lower

Actual:
101 ft.

RCRA NonGen / NLR:

Date form received by agency:	02/10/2006
Facility name:	PAYETTE INDUSTRIES
Facility address:	535 PONTIOUS N SEATTLE, WA 98109
EPA ID:	WAD027461755
Mailing address:	2720 NE 115TH STREET SEATTLE, WA 98125
Contact:	PAYETTE INDUSTR PAYETTE INDUSTR

PAYETTE INDUSTRIES (Continued) **1000224038**

Contact address: 2720 NE 115TH STREET
SEATTLE, WA 98125
Contact country: US
Contact telephone: (000)000-0000
Contact email: Not reported
EPA Region: 10
Land type: Private
Classification: Non-Generator
Description: Handler: Non-Generators do not presently generate hazardous waste

Owner/Operator Summary:
Owner/operator name: DON P
Owner/operator address: 2720 NE 115TH STREET
SEATTLE, WA 98125
Owner/operator country: US
Owner/operator telephone: (206)623-1222
Legal status: Private
Owner/Operator Type: Operator
Owner/Op start date: 01/01/1900
Owner/Op end date: Not reported

Owner/operator name: PAYETTE INDUSTR P
Owner/operator address: 2720 NE 115TH STREET
SEATTLE, WA 98125
Owner/operator country: US
Owner/operator telephone: (206)623-1222
Legal status: Private
Owner/Operator Type: Owner
Owner/Op start date: 05/02/1996
Owner/Op end date: Not reported

Handler Activities Summary:
U.S. importer of hazardous waste: No
Mixed waste (haz. and radioactive): No
Recycler of hazardous waste: No
Transporter of hazardous waste: No
Treater, storer or disposer of HW: No
Underground injection activity: No
On-site burner exemption: No
Furnace exemption: No
Used oil fuel burner: No
Used oil processor: No
User oil refiner: No
Used oil fuel marketer to burner: No
Used oil Specification marketer: No
Used oil transfer facility: No
Used oil transporter: No

Historical Generators:
Date form received by agency: 12/31/2005
Site name: PAYETTE INDUSTRIES
Classification: Not a generator, verified

Date form received by agency: 12/31/2003
Site name: PAYETTE INDUSTRIES
Classification: Not a generator, verified

PAYETTE INDUSTRIES (Continued) **1000224038**

Date form received by agency: 05/15/2002
Site name: PAYETTE INDUSTRIES
Classification: Large Quantity Generator

Date form received by agency: 06/16/2000
Site name: PAYETTE INDUSTRIES
Classification: Large Quantity Generator

Facility Has Received Notices of Violations:
Regulation violated: SR - -200(1)(c)(d)
Area of violation: Generators - General
Date violation determined: 08/15/2002
Date achieved compliance: 06/29/2005
Violation lead agency: State
Enforcement action: WRITTEN INFORMAL
Enforcement action date: 09/04/2002
Enf. disposition status: Not reported
Enf. disp. status date: Not reported
Enforcement lead agency: State
Proposed penalty amount: Not reported
Final penalty amount: Not reported
Paid penalty amount: Not reported

Regulation violated: SR - -200(1)(e) /-320(1)(2a,b,d)(3)
Area of violation: Generators - Records/Reporting
Date violation determined: 08/15/2002
Date achieved compliance: 06/29/2005
Violation lead agency: State
Enforcement action: WRITTEN INFORMAL
Enforcement action date: 09/04/2002
Enf. disposition status: Not reported
Enf. disp. status date: Not reported
Enforcement lead agency: State
Proposed penalty amount: Not reported
Final penalty amount: Not reported
Paid penalty amount: Not reported

Regulation violated: SR - -200(1)(b) / -630(5)(a)
Area of violation: Generators - General
Date violation determined: 08/15/2002
Date achieved compliance: 06/29/2005
Violation lead agency: State
Enforcement action: WRITTEN INFORMAL
Enforcement action date: 09/04/2002
Enf. disposition status: Not reported
Enf. disp. status date: Not reported
Enforcement lead agency: State
Proposed penalty amount: Not reported
Final penalty amount: Not reported
Paid penalty amount: Not reported

Regulation violated: SR - -200(1)(b) / -630(7)
Area of violation: Generators - General
Date violation determined: 08/15/2002
Date achieved compliance: 06/29/2005
Violation lead agency: State
Enforcement action: WRITTEN INFORMAL

PAYETTE INDUSTRIES (Continued) **1000224038**

Enforcement action date: 09/04/2002
Enf. disposition status: Not reported
Enf. disp. status date: Not reported
Enforcement lead agency: State
Proposed penalty amount: Not reported
Final penalty amount: Not reported
Paid penalty amount: Not reported

Evaluation Action Summary:
Evaluation date: 08/15/2002
Evaluation: COMPLIANCE EVALUATION INSPECTION ON-SITE
Area of violation: Generators - General
Date achieved compliance: 06/29/2005
Evaluation lead agency: State

Evaluation date: 08/15/2002
Evaluation: COMPLIANCE EVALUATION INSPECTION ON-SITE
Area of violation: Generators - Records/Reporting
Date achieved compliance: 06/29/2005
Evaluation lead agency: State

FINDS:

Registry ID: 110005317898

Environmental Interest/Information System

Washington Facility / Site Identification System (WA-FSIS) provides a means to query and display data maintained by the Washington Department of Ecology. This system contains key information for each facility/site that is currently, or has been, of interest to the Air Quality, Dam Safety, Hazardous Waste, Toxics Cleanup, and Water Quality Programs.

RCRAInfo is a national information system that supports the Resource Conservation and Recovery Act (RCRA) program through the tracking of events and activities related to facilities that generate, transport, and treat, store, or dispose of hazardous waste. RCRAInfo allows RCRA program staff to track the notification, permit, compliance, and corrective action activities required under RCRA.

HAZARDOUS WASTE BIENNIAL REPORTER

ALLSITES:
Facility Id: 16549191
Latitude: 47.6232864
Longitude: -122.33209
Ecology Interest Type Code: HWOTHER
Facility ID: 16549191
Facility Company: Payette Industries
Interaction: I
Interaction 1: HWG
Interaction 2: Hazardous Waste Generator
Ecology Program: HAZWASTE
Program Data: TURBOWASTE
Facility Alt.: Not reported
Program ID: WAD027461755

PAYETTE INDUSTRIES (Continued) **1000224038**

Date Interaction: 10/23/1985 0:00
Date Interaction 3: 12/31/2003 0:00

Facility ID: 16549191
Facility Company: Payette Industries
Interaction: I
Interaction 1: HWOTHER
Interaction 2: Haz Waste Management Activity
Ecology Program: HAZWASTE
Program Data: TURBOWASTE
Facility Alt.: Not reported
Program ID: WAD027461755
Date Interaction: 12/31/2003 0:00
Date Interaction 3: 12/31/2004 0:00

Facility ID: 16549191
Facility Company: Payette Industries
Interaction: I
Interaction 1: HWG
Interaction 2: Hazardous Waste Generator
Ecology Program: HAZWASTE
Program Data: TURBOWASTE
Facility Alt.: Not reported
Program ID: WAD027461755
Date Interaction: 12/31/2004 0:00
Date Interaction 3: 12/31/2005 0:00

Facility ID: 16549191
Facility Company: Payette Industries
Interaction: I
Interaction 1: VOLCLNST
Interaction 2: Voluntary Cleanup Sites
Ecology Program: TOXICS
Program Data: ISIS
Facility Alt.: Payette Industries
Program ID: NW1627
Date Interaction: 5/17/2006 0:00
Date Interaction 3: 7/18/2006 0:00

Facility Id: 16549191
Latitude: 47.6232864
Longitude: -122.33209
Ecology Interest Type Code: HWG
Facility ID: 16549191
Facility Company: Payette Industries
Interaction: I
Interaction 1: HWG
Interaction 2: Hazardous Waste Generator
Ecology Program: HAZWASTE
Program Data: TURBOWASTE
Facility Alt.: Not reported
Program ID: WAD027461755
Date Interaction: 10/23/1985 0:00
Date Interaction 3: 12/31/2003 0:00

Facility ID: 16549191

PAYETTE INDUSTRIES (Continued) **1000224038**

Facility Company: Payette Industries
Interaction: I
Interaction 1: HWOTHER
Interaction 2: Haz Waste Management Activity
Ecology Program: HAZWASTE
Program Data: TURBOWASTE
Facility Alt.: Not reported
Program ID: WAD027461755
Date Interaction: 12/31/2003 0:00
Date Interaction 3: 12/31/2004 0:00

Facility ID: 16549191
Facility Company: Payette Industries
Interaction: I
Interaction 1: HWG
Interaction 2: Hazardous Waste Generator
Ecology Program: HAZWASTE
Program Data: TURBOWASTE
Facility Alt.: Not reported
Program ID: WAD027461755
Date Interaction: 12/31/2004 0:00
Date Interaction 3: 12/31/2005 0:00

Facility ID: 16549191
Facility Company: Payette Industries
Interaction: I
Interaction 1: VOLCLNST
Interaction 2: Voluntary Cleanup Sites
Ecology Program: TOXICS
Program Data: ISIS
Facility Alt.: Payette Industries
Program ID: NW1627
Date Interaction: 5/17/2006 0:00
Date Interaction 3: 7/18/2006 0:00

Facility Id: 16549191
Latitude: 47.6232864
Longitude: -122.33209
Ecology Interest Type Code: VOLCLNST
Facility ID: 16549191
Facility Company: Payette Industries
Interaction: I
Interaction 1: HWG
Interaction 2: Hazardous Waste Generator
Ecology Program: HAZWASTE
Program Data: TURBOWASTE
Facility Alt.: Not reported
Program ID: WAD027461755
Date Interaction: 10/23/1985 0:00
Date Interaction 3: 12/31/2003 0:00

Facility ID: 16549191
Facility Company: Payette Industries
Interaction: I
Interaction 1: HWOTHER
Interaction 2: Haz Waste Management Activity

PAYETTE INDUSTRIES (Continued) **1000224038**

Ecology Program: HAZWASTE
Program Data: TURBOWASTE
Facility Alt.: Not reported
Program ID: WAD027461755
Date Interaction: 12/31/2003 0:00
Date Interaction 3: 12/31/2004 0:00

Facility ID: 16549191
Facility Company: Payette Industries
Interaction: I
Interaction 1: HWG
Interaction 2: Hazardous Waste Generator
Ecology Program: HAZWASTE
Program Data: TURBOWASTE
Facility Alt.: Not reported
Program ID: WAD027461755
Date Interaction: 12/31/2004 0:00
Date Interaction 3: 12/31/2005 0:00

Facility ID: 16549191
Facility Company: Payette Industries
Interaction: I
Interaction 1: VOLCLNST
Interaction 2: Voluntary Cleanup Sites
Ecology Program: TOXICS
Program Data: ISIS
Facility Alt.: Payette Industries
Program ID: NW1627
Date Interaction: 5/17/2006 0:00
Date Interaction 3: 7/18/2006 0:00

CSCSL NFA:
Facility/Site Id: 16549191
CS Id: 4145
NFA Date: 07/18/2006
Rank: Not reported
VCP: Yes
Latitude: 47.623286421
Longitude: -122.33209201

WA MANIFEST:
Facility Site ID Number: 16549191
SWC Desc: Not reported
FWC Desc: D001
Form Comm: 5-5-06 Amended report per Don to withdraw ID #. TW
Data Year: Not reported
Permit by Rule: No
Treatment by Generator: No
Mixed radioactive waste: No
Importer of hazardous waste: No
Immediate recycler: No
Treatment/Storage/Disposal/Recycling Facility: No
Generator of dangerous fuel waste: No
Generator marketing to burner: No
"Other marketers (i.e., blender, distributor, etc.)": No

PAYETTE INDUSTRIES (Continued) **1000224038**

Utility boiler burner:	No
Industry boiler burner:	No
Industrial Furnace:	No
Smelter defferal:	No
Universal waste - batteries - generate:	No
Universal waste - thermostats - generate:	No
Universal waste - mercury - generate:	No
Universal waste - lamps - generate:	No
Universal waste - batteries - accumulate:	No
Universal waste - thermostats - accumulate:	No
Universal waste - mercury - accumulate:	No
Universal waste - lamps - accumulate:	No
Destination Facility for Universal Waste:	No
Off-specification used oil burner - utility boiler:	No
Off-specification used oil burner - industrial boiler:	No
Off-specification used oil burner - industrial furnace:	No
EPA ID:	WAD027461755
Facility Address 2:	Not reported
TAX REG NBR:	578071950
NAICS CD:	23622
BUSINESS TYPE:	Not reported
MAIL NAME:	Payette Industries
MAIL ADDR LINE1:	2720 NE 115th Street
MAIL CITY,ST,ZIP:	SEATTLE, WA 98125
MAIL COUNTRY:	UNITED STATES
LEGAL ORG NAME:	Payette Industries
LEGAL ORG TYPE:	Private
LEGAL ADDR LINE1:	2720 NE 115th Street
LEGAL CITY,ST,ZIP:	SEATTLE, WA 98125
LEGAL COUNTRY:	UNITED STATES
LEGAL PHONE NBR:	(206)623-1222
LEGAL EFFECTIVE DATE:	05/02/1996
LAND ORG NAME:	Not reported
LAND ORG TYPE:	Private
LAND PERSON NAME:	Don Payette
LAND ADDR LINE1:	2720 NE 115th Street
LAND CITY,ST,ZIP:	SEATTLE, WA 98125
LAND COUNTRY:	UNITED STATES
LAND PHONE NBR:	(206)623-1222
OPERATOR ORG NAME:	Not reported
OPERATOR ORG TYPE:	Private
OPERATOR ADDR LINE1:	2720 NE 115th Street
OPERATOR CITY,ST,ZIP:	SEATTLE, WA 98125
OPERATOR COUNTRY:	UNITED STATES
OPERATOR PHONE NBR:	(206)623-1222
OPERATOR EFFECTIVE DATE:	Not reported
SITE CONTACT NAME:	Don Payette
SITE CONTACT ADDR LINE1:	2720 NE 115th Street
SITE CONTACT ZIP:	SEATTLE, WA 98125
SITE CONTACT COUNTRY:	UNITED STATES
SITE CONTACT PHONE NBR:	(206)623-1222
SITE CONTACT EMAIL:	Not reported
FORM CONTACT NAME:	Don Payette
FORM CONTACT ADDR LINE1:	2720 NE 115th Street
FORM CONTACT CITY,ST,ZIP:	SEATTLE, WA 98125
FORM CONTACT COUNTRY:	UNITED STATES
FORM CONTACT PHONE NBR:	(206)623-1222

PAYETTE INDUSTRIES (Continued) **1000224038**

FORM CONTACT EMAIL:	payetteindustries@yahoo.com
GEN STATUS CD:	SQG
MONTHLY GENERATION:	Yes
BATCH GENERATION:	No
ONE TIME GENERATION:	No
TRANSPORTS OWN WASTE:	No
TRANSPORTS OTHRS WASTE:	No
RECYCLER ONSITE:	No
TRANSFER FACILITY:	No
OTHER EXEMPTION:	Not reported
UW BATTERY GEN:	No
USED OIL TRANSPORTER:	No
USED OIL TRANSFER FACLTY:	No
USED OIL PROCESSOR:	No
USED OIL REREFINER:	No
USED OIL FUEL MRKTR DIRECTS SHPMNTS:	No
USED OIL FUEL MRKTR MEETS SPECS:	No

VCP:

edr_fstat:	WA
edr_fzip:	98109
edr_fcnty:	KING
edr_zip:	Not reported
Facility ID:	16549191
VCP Status:	Not reported
VCP:	Yes
Ecology Status:	Not reported
NFA Type:	Not reported
Date NFA:	7/18/2006
Rank:	Not reported
Cleanup Siteid:	4145

AG148 **BARGREEN I** **WA ALLSITES** **S112209468**
NNE **505 YALE AVE N & 1260 REPUBLICAN ST** **WA CSCSL NFA** **N/A**
1/4-1/2 **SEATTLE, WA 98109**
0.364 mi.
1924 ft. **Site 5 of 6 in cluster AG**

Relative:
Lower

Actual:
112 ft.

ALLSITES:

Facility Id:	6546
Latitude:	47.6232992
Longitude:	-122.33061
Ecology Interest Type Code:	INDPNDNT
Facility ID:	6546
Facility Company:	BARGREEN I
Interaction:	I
Interaction 1:	INDPNDNT
Interaction 2:	Independent Cleanup
Ecology Program:	TOXICS
Program Data:	ISIS
Facility Alt.:	AMLI South Lake Union I
Program ID:	Not reported
Date Interaction:	10/29/2012 0:00
Date Interaction 3:	4/16/2013 0:00
Facility ID:	6546
Facility Company:	BARGREEN I

BARGREEN I (Continued) **S112209468**

Interaction:	A
Interaction 1:	UST
Interaction 2:	Underground Storage Tank
Ecology Program:	TOXICS
Program Data:	UST
Facility Alt.:	BARGREEN I
Program ID:	619919
Date Interaction:	10/22/2012 0:00
Date Interaction 3:	Not reported

Facility Id:	6546
Latitude:	47.6232992
Longitude:	-122.33061
Ecology Interest Type Code:	UST
Facility ID:	6546
Facility Company:	BARGREEN I
Interaction:	I
Interaction 1:	INDPNDNT
Interaction 2:	Independent Cleanup
Ecology Program:	TOXICS
Program Data:	ISIS
Facility Alt.:	AMLI South Lake Union I
Program ID:	Not reported
Date Interaction:	10/29/2012 0:00
Date Interaction 3:	4/16/2013 0:00

Facility ID:	6546
Facility Company:	BARGREEN I
Interaction:	A
Interaction 1:	UST
Interaction 2:	Underground Storage Tank
Ecology Program:	TOXICS
Program Data:	UST
Facility Alt.:	BARGREEN I
Program ID:	619919
Date Interaction:	10/22/2012 0:00
Date Interaction 3:	Not reported

CSCSL NFA:

Facility/Site Id:	6546
CS Id:	12114
NFA Date:	04/18/2013
Rank:	Not reported
VCP:	No
Latitude:	47.623299243
Longitude:	-122.33061536

AG149 **POTTER ASSOCIATES INC** **RCRA NonGen / NLR** **1000891826**
NNE **504 YALE AVE N** **FINDS** **WA0000143966**
1/4-1/2 **SEATTLE, WA 98109** **WA ALLSITES**
0.365 mi. **WA CSCSL NFA**
1927 ft. **Site 6 of 6 in cluster AG** **WA MANIFEST**
WA VCP

Relative:
Lower

Actual:
113 ft.

RCRA NonGen / NLR:

Date form received by agency:	08/03/2009
Facility name:	POTTER ASSOCIATES INC
Facility address:	504 YALE AVE N SEATTLE, WA 98109-5532
EPA ID:	WA0000143966
Mailing address:	4400 26TH AVE W SEATTLE, WA 98199-1276
Contact:	POTTER ASSOC IN POTTER ASSOC IN
Contact address:	4400 26TH AVE W SEATTLE, WA 98199-1276
Contact country:	US
Contact telephone:	(000)000-0000
Contact email:	Not reported
EPA Region:	10
Land type:	Private
Classification:	Non-Generator
Description:	Handler: Non-Generators do not presently generate hazardous waste

Owner/Operator Summary:

Owner/operator name:	STEVEN P
Owner/operator address:	504 YALE AVE N SEATTLE, WA 98109
Owner/operator country:	US
Owner/operator telephone:	(206)623-8844
Legal status:	Private
Owner/Operator Type:	Operator
Owner/Op start date:	04/17/1997
Owner/Op end date:	Not reported

Owner/operator name:	POTTER ASSOC INC
Owner/operator address:	504 YALE AVE N SEATTLE, WA 98109
Owner/operator country:	US
Owner/operator telephone:	Not reported
Legal status:	Private
Owner/Operator Type:	Owner
Owner/Op start date:	05/01/1996
Owner/Op end date:	Not reported

Owner/operator name:	POTTER ASSOC IN P
Owner/operator address:	504 YALE AVE N SEATTLE, WA 98109
Owner/operator country:	US
Owner/operator telephone:	(206)623-8844
Legal status:	Private
Owner/Operator Type:	Owner
Owner/Op start date:	05/01/1996
Owner/Op end date:	Not reported

Owner/operator name:	STEVEN PARSONS
Owner/operator address:	504 YALE AVE N

POTTER ASSOCIATES INC (Continued) **1000891826**

SEATTLE, WA 98109
Owner/operator country: US
Owner/operator telephone: Not reported
Legal status: Private
Owner/Operator Type: Operator
Owner/Op start date: 04/17/1997
Owner/Op end date: Not reported

Handler Activities Summary:
U.S. importer of hazardous waste: No
Mixed waste (haz. and radioactive): No
Recycler of hazardous waste: No
Transporter of hazardous waste: No
Treater, storer or disposer of HW: No
Underground injection activity: No
On-site burner exemption: No
Furnace exemption: No
Used oil fuel burner: No
Used oil processor: No
User oil refiner: No
Used oil fuel marketer to burner: No
Used oil Specification marketer: No
Used oil transfer facility: No
Used oil transporter: No

Historical Generators:
Date form received by agency: 12/31/2005
Site name: POTTER ASSOCIATES INC
Classification: Not a generator, verified

Date form received by agency: 12/31/2003
Site name: POTTER ASSOCIATES INC
Classification: Not a generator, verified

Violation Status: No violations found

Evaluation Action Summary:
Evaluation date: 08/19/2008
Evaluation: COMPLIANCE ASSISTANCE VISIT
Area of violation: Not reported
Date achieved compliance: Not reported
Evaluation lead agency: State

Evaluation date: 01/26/1998
Evaluation: COMPLIANCE ASSISTANCE VISIT
Area of violation: Not reported
Date achieved compliance: Not reported
Evaluation lead agency: State

Evaluation date: 01/13/1998
Evaluation: COMPLIANCE ASSISTANCE VISIT
Area of violation: Not reported
Date achieved compliance: Not reported
Evaluation lead agency: State

FINDS:

POTTER ASSOCIATES INC (Continued) **1000891826**

Registry ID: 110056454590

Environmental Interest/Information System
Washington Facility / Site Identification System (WA-FSIS) provides a means to query and display data maintained by the Washington Department of Ecology. This system contains key information for each facility/site that is currently, or has been, of interest to the Air Quality, Dam Safety, Hazardous Waste, Toxics Cleanup, and Water Quality Programs.

Registry ID: 110005303545

Environmental Interest/Information System
Washington Facility / Site Identification System (WA-FSIS) provides a means to query and display data maintained by the Washington Department of Ecology. This system contains key information for each facility/site that is currently, or has been, of interest to the Air Quality, Dam Safety, Hazardous Waste, Toxics Cleanup, and Water Quality Programs.

RCRAInfo is a national information system that supports the Resource Conservation and Recovery Act (RCRA) program through the tracking of events and activities related to facilities that generate, transport, and treat, store, or dispose of hazardous waste. RCRAInfo allows RCRA program staff to track the notification, permit, compliance, and corrective action activities required under RCRA.

HAZARDOUS WASTE BIENNIAL REPORTER

ALLSITES:
Facility Id: 36293921
Latitude: 47.62354
Longitude: -122.33052
Ecology Interest Type Code: HWOTHER
Facility ID: 36293921
Facility Company: Potter Associates Inc
Interaction: I
Interaction 1: HWG
Interaction 2: Hazardous Waste Generator
Ecology Program: HAZWASTE
Program Data: TURBOWASTE
Facility Alt.: Not reported
Program ID: WA0000143966
Date Interaction: 3/10/1994 0:00
Date Interaction 3: 12/31/2006 0:00

Facility ID: 36293921
Facility Company: Potter Associates Inc
Interaction: I
Interaction 1: HWOTHER
Interaction 2: Haz Waste Management Activity
Ecology Program: HAZWASTE
Program Data: TURBOWASTE
Facility Alt.: POTTER ASSOCIATES INC
Program ID: WA0000143966
Date Interaction: 12/31/2006 0:00

POTTER ASSOCIATES INC (Continued) **1000891826**

Date Interaction 3: 12/31/2006 0:00

Facility ID: 36293921
Facility Company: Potter Associates Inc
Interaction: I
Interaction 1: UST
Interaction 2: Underground Storage Tank
Ecology Program: TOXICS
Program Data: UST
Facility Alt.: Not reported
Program ID: 682
Date Interaction: 2/29/2000 0:00
Date Interaction 3: 5/3/2000 0:00

Facility Id: 13703
Latitude: 47.623426
Longitude: -122.33008
Ecology Interest Type Code: VOLCLNST
Facility ID: 13703
Facility Company: Weiss Jenkins XIII Site
Interaction: I
Interaction 1: VOLCLNST
Interaction 2: Voluntary Cleanup Sites
Ecology Program: TOXICS
Program Data: ISIS
Facility Alt.: Weiss Jenkins XIII Site
Program ID: nw2211
Date Interaction: 9/29/2009 0:00
Date Interaction 3: 1/20/2010 0:00

Facility/Site Interaction T: 80159
Geographic Location Identifier (Alias Facid): 13703
Interaction (Aka Env Int) Type Code: VOLCLNST
Interaction (Aka Env Int) Description: Voluntary Cleanup Sites
Interaction Status: I
Federal Program Indentifier: nw2211
Interaction Start Date: 09/29/2009
Interaction End Date: 01/20/2010
prgm_facil: Weiss Jenkins XIII Site
cur_sys_pr: TOXICS
cur_sys_nm: ISIS

Facility Id: 36293921
Latitude: 47.62354
Longitude: -122.33052
Ecology Interest Type Code: HWG
Facility ID: 36293921
Facility Company: Potter Associates Inc
Interaction: I
Interaction 1: HWG
Interaction 2: Hazardous Waste Generator
Ecology Program: HAZWASTE
Program Data: TURBOWASTE
Facility Alt.: Not reported
Program ID: WA0000143966

POTTER ASSOCIATES INC (Continued) **1000891826**

Date Interaction: 3/10/1994 0:00
Date Interaction 3: 12/31/2006 0:00

Facility ID: 36293921
Facility Company: Potter Associates Inc
Interaction: I
Interaction 1: HWOTHER
Interaction 2: Haz Waste Management Activity
Ecology Program: HAZWASTE
Program Data: TURBOWASTE
Facility Alt.: POTTER ASSOCIATES INC
Program ID: WA0000143966
Date Interaction: 12/31/2006 0:00
Date Interaction 3: 12/31/2006 0:00

Facility ID: 36293921
Facility Company: Potter Associates Inc
Interaction: I
Interaction 1: UST
Interaction 2: Underground Storage Tank
Ecology Program: TOXICS
Program Data: UST
Facility Alt.: Not reported
Program ID: 682
Date Interaction: 2/29/2000 0:00
Date Interaction 3: 5/3/2000 0:00

Facility Id: 36293921
Latitude: 47.62354
Longitude: -122.33052
Ecology Interest Type Code: UST
Facility ID: 36293921
Facility Company: Potter Associates Inc
Interaction: I
Interaction 1: HWG
Interaction 2: Hazardous Waste Generator
Ecology Program: HAZWASTE
Program Data: TURBOWASTE
Facility Alt.: Not reported
Program ID: WA0000143966
Date Interaction: 3/10/1994 0:00
Date Interaction 3: 12/31/2006 0:00

Facility ID: 36293921
Facility Company: Potter Associates Inc
Interaction: I
Interaction 1: HWOTHER
Interaction 2: Haz Waste Management Activity
Ecology Program: HAZWASTE
Program Data: TURBOWASTE
Facility Alt.: POTTER ASSOCIATES INC
Program ID: WA0000143966
Date Interaction: 12/31/2006 0:00
Date Interaction 3: 12/31/2006 0:00

Facility ID: 36293921

POTTER ASSOCIATES INC (Continued) **1000891826**

Facility Company:	Potter Associates Inc
Interaction:	I
Interaction 1:	UST
Interaction 2:	Underground Storage Tank
Ecology Program:	TOXICS
Program Data:	UST
Facility Alt.:	Not reported
Program ID:	682
Date Interaction:	2/29/2000 0:00
Date Interaction 3:	5/3/2000 0:00

CSCSL NFA:

Facility/Site Id:	13703
CS Id:	1341
NFA Date:	01/20/2010
Rank:	Not reported
VCP:	Yes
Latitude:	47.623426
Longitude:	-122.330087

WA MANIFEST:

Facility Site ID Number:	36293921
SWC Desc:	Not reported
FWC Desc:	Not reported
Form Comm:	Not reported
Data Year:	Not reported
Permit by Rule:	FALSE
Treatment by Generator:	FALSE
Mixed radioactive waste:	FALSE
Importer of hazardous waste:	FALSE
Immediate recycler:	FALSE
Treatment/Storage/Disposal/Recycling Facility:	FALSE
Generator of dangerous fuel waste:	FALSE
Generator marketing to burner:	FALSE
"Other marketers (i.e., blender, distributor, etc.)":	FALSE
Utility boiler burner:	FALSE
Industry boiler burner:	FALSE
Industrial Furnace:	FALSE
Smelter defferal:	FALSE
Universal waste - batteries - generate:	FALSE
Universal waste - thermostats - generate:	FALSE
Universal waste - mercury - generate:	FALSE
Universal waste - lamps - generate:	FALSE
Universal waste - batteries - accumulate:	FALSE
Universal waste - thermostats - accumulate:	FALSE
Universal waste - mercury - accumulate:	FALSE
Universal waste - lamps - accumulate:	FALSE
Destination Facility for Universal Waste:	FALSE
Off-specification used oil burner - utility boiler:	FALSE
Off-specification used oil burner - industrial boiler:	FALSE
Off-specification used oil burner - industrial furnace:	FALSE
EPA ID:	WA0000143966
Facility Address 2:	Not reported
TAX REG NBR:	600015442
NAICS CD:	32311

POTTER ASSOCIATES INC (Continued) **1000891826**

BUSINESS TYPE:	Not reported
MAIL NAME:	Potter Assoc Inc
MAIL ADDR LINE1:	4400 - 26th Ave. W.
MAIL CITY,ST,ZIP:	SEATTLE, WA 98199-1276
MAIL COUNTRY:	UNITED STATES
LEGAL ORG NAME:	Potter Assoc Inc
LEGAL ORG TYPE:	Private
LEGAL ADDR LINE1:	504 YALE AVE N
LEGAL CITY,ST,ZIP:	SEATTLE, WA 98109-5532
LEGAL COUNTRY:	UNITED STATES
LEGAL PHONE NBR:	(206)623-8844
LEGAL EFFECTIVE DATE:	05/01/1996
LAND ORG NAME:	Potter Assoc Inc
LAND ORG TYPE:	Private
LAND PERSON NAME:	Not reported
LAND ADDR LINE1:	504 YALE AVE N
LAND CITY,ST,ZIP:	SEATTLE, WA 98109-5532
LAND COUNTRY:	UNITED STATES
LAND PHONE NBR:	(206)623-8844
OPERATOR ORG NAME:	Not reported
OPERATOR ORG TYPE:	Private
OPERATOR ADDR LINE1:	504 YALE AVE N
OPERATOR CITY,ST,ZIP:	SEATTLE, WA 98109-5532
OPERATOR COUNTRY:	UNITED STATES
OPERATOR PHONE NBR:	(206)623-8844
OPERATOR EFFECTIVE DATE:	04/17/1997
SITE CONTACT NAME:	Steven Parsons
SITE CONTACT ADDR LINE1:	504 YALE AVE N
SITE CONTACT ZIP:	SEATTLE, WA 98109-5532
SITE CONTACT COUNTRY:	UNITED STATES
SITE CONTACT PHONE NBR:	(206)623-8844
SITE CONTACT EMAIL:	Not reported
FORM CONTACT NAME:	Steven Parsons
FORM CONTACT ADDR LINE1:	504 YALE AVE N
FORM CONTACT CITY,ST,ZIP:	SEATTLE, WA 98109-5532
FORM CONTACT COUNTRY:	UNITED STATES
FORM CONTACT PHONE NBR:	(206)623-8844
FORM CONTACT EMAIL:	sparsons@potterprinting.com
GEN STATUS CD:	XQG
MONTHLY GENERATION:	FALSE
BATCH GENERATION:	FALSE
ONE TIME GENERATION:	FALSE
TRANSPORTS OWN WASTE:	FALSE
TRANSPORTS OTHRS WASTE:	FALSE
RECYCLER ONSITE:	FALSE
TRANSFER FACILITY:	FALSE
OTHER EXEMPTION:	Not reported
UW BATTERY GEN:	FALSE
USED OIL TRANSPORTER:	FALSE
USED OIL TRANSFER FACLTY:	FALSE
USED OIL PROCESSOR:	FALSE
USED OIL REREFINER:	FALSE
USED OIL FUEL MRKTR DIRECTS SHPMNTS:	FALSE
USED OIL FUEL MRKTR MEETS SPECS:	FALSE

VCP:
edr_fstat: WA

POTTER ASSOCIATES INC (Continued) **1000891826**

edr_fzip: 98109
edr_fcnty: KING
edr_zip: Not reported
Facility ID: 13703
VCP Status: Not reported
VCP: Yes
Ecology Status: Not reported
NFA Type: Not reported
Date NFA: 1/20/2010
Rank: Not reported
Cleanup Siteid: 1341

150
SSE
1/4-1/2
0.367 mi.
1936 ft.

WASHINGTON STATE CONVENTION AND TRADE CENTER **WA ICR** **S106250015**
9TH AVE. & PIKE ST. **N/A**
SEATTLE, WA 98101

Relative:
Higher

Actual:
168 ft.

ICR:
Date Ecology Received Report: 12/07/00
Contaminants Found at Site: Petroleum products
Media Contaminated: Soil
Waste Management: Tank
Region: North Western
Type of Report Ecology Received: Final cleanup report
Site Register Issue: 98-33
County Code: 17
Contact: Not reported
Report Title: UST Site Assessment

151
West
1/4-1/2
0.373 mi.
1969 ft.

BRITISH MOTORCAR **WA ALLSITES** **U003750272**
7TH & BELL **WA CSCSL NFA** **N/A**
SEATTLE, WA 98121 **WA UST**

Relative:
Lower

Actual:
106 ft.

ALLSITES:
Facility Id: 47192364
Latitude: 47.61729
Longitude: -122.34261
Ecology Interest Type Code: LUST
Facility ID: 47192364
Facility Company: OLD BRITISH MOTORCAR
Interaction: I
Interaction 1: LUST
Interaction 2: LUST Facility
Ecology Program: TOXICS
Program Data: ISIS
Facility Alt.: Not reported
Program ID: 200851
Date Interaction: 4/19/1989 0:00
Date Interaction 3: 5/21/1995 0:00

Facility ID: 47192364
Facility Company: OLD BRITISH MOTORCAR
Interaction: A

BRITISH MOTORCAR (Continued) **U003750272**

Interaction 1: UST
Interaction 2: Underground Storage Tank
Ecology Program: TOXICS
Program Data: UST
Facility Alt.: Not reported
Program ID: 200851
Date Interaction: 3/14/2000 0:00
Date Interaction 3: Not reported

Facility Id: 47192364
Latitude: 47.61729
Longitude: -122.34261
Ecology Interest Type Code: UST
Facility ID: 47192364
Facility Company: OLD BRITISH MOTORCAR
Interaction: I
Interaction 1: LUST
Interaction 2: LUST Facility
Ecology Program: TOXICS
Program Data: ISIS
Facility Alt.: Not reported
Program ID: 200851
Date Interaction: 4/19/1989 0:00
Date Interaction 3: 5/21/1995 0:00

Facility ID: 47192364
Facility Company: OLD BRITISH MOTORCAR
Interaction: A
Interaction 1: UST
Interaction 2: Underground Storage Tank
Ecology Program: TOXICS
Program Data: UST
Facility Alt.: Not reported
Program ID: 200851
Date Interaction: 3/14/2000 0:00
Date Interaction 3: Not reported

CSCSL NFA:
Facility/Site Id: 47192364
CS Id: 9356
NFA Date: 10/03/2011
Rank: Not reported
VCP: No
Latitude: 47.61729
Longitude: -122.342618

UST:
Facility ID: 47192364
Site Id: 200851
UBI: Not reported
Phone Number: Not reported
Decimal Latitude: 47.61729
Decimal Longitude: -122.342618

BRITISH MOTORCAR (Continued) **U003750272**

Tank Name:	1
Tag Number:	Not reported
Tank Status:	Removed
Tank Status Date:	04/16/2001
Tank Install Date:	00/01/1900
Tank Closure Date:	Not reported
Capacity Range:	Not reported
Tank Permit Expiration Date:	Not reported
Tank Upgrade Date:	Not reported
Tank Spill Prevention:	Not reported
Tank Overfill Prevention:	Not reported
Tank Material:	Not reported
Tank Construction:	Not reported
Tank Tightness Test:	Not reported
Tank Corrosion Protection:	Not reported
Tank Manifold:	Not reported
Tank Release Detection:	Not reported
Tank SFC Type:	Not reported
Pipe Material:	Not reported
Pipe Construction:	Not reported
Pipe Primary Release Detection:	Not reported
Pipe Second Release Detection:	Not reported
Pipe Corrosion Protection:	Not reported
Pipe Pumping System:	Not reported
Responsible Unit:	NORTHWEST
Dispencer/Pump SFC Type:	Not reported

Tank Name:	2
Tag Number:	Not reported
Tank Status:	Removed
Tank Status Date:	04/16/2001
Tank Install Date:	00/01/1900
Tank Closure Date:	Not reported
Capacity Range:	Not reported
Tank Permit Expiration Date:	Not reported
Tank Upgrade Date:	Not reported
Tank Spill Prevention:	Not reported
Tank Overfill Prevention:	Not reported
Tank Material:	Not reported
Tank Construction:	Not reported
Tank Tightness Test:	Not reported
Tank Corrosion Protection:	Not reported
Tank Manifold:	Not reported
Tank Release Detection:	Not reported
Tank SFC Type:	Not reported
Pipe Material:	Not reported
Pipe Construction:	Not reported
Pipe Primary Release Detection:	Not reported
Pipe Second Release Detection:	Not reported
Pipe Corrosion Protection:	Not reported
Pipe Pumping System:	Not reported
Responsible Unit:	NORTHWEST
Dispencer/Pump SFC Type:	Not reported

152
NNE
1/4-1/2
0.377 mi.
1993 ft.

ART STABLE BUILDING
516 YALE AVE N
SEATTLE, WA 98109

WA ALLSITES
WA CSCSL NFA
WA VCP

S110276230
N/A

Relative:
Lower

Actual:
112 ft.

ALLSITES:

Facility Id:	14584
Latitude:	47.6237
Longitude:	-122.33009
Ecology Interest Type Code:	VOLCLNST
Facility ID:	14584
Facility Company:	Art Stable Building
Interaction:	I
Interaction 1:	VOLCLNST
Interaction 2:	Voluntary Cleanup Sites
Ecology Program:	TOXICS
Program Data:	ISIS
Facility Alt.:	Art Stable Building
Program ID:	NW2264
Date Interaction:	3/17/2010 0:00
Date Interaction 3:	11/3/2010 0:00
Facility/Site Interaction T:	91755
Geographic Location Identifier (Alias Facid):	14584
Interaction (Aka Env Int) Type Code:	VOLCLNST
Interaction (Aka Env Int) Description:	Voluntary Cleanup Sites
Interaction Status:	A
Federal Program Indentifier:	nw2264
Interaction Start Date:	03/17/2010
Interaction End Date:	Not reported
prgm_facil:	Art Stable Building
cur_sys_pr:	TOXICS
cur_sys_nm:	ISIS

CSCSL NFA:

Facility/Site Id:	14584
CS Id:	2510
NFA Date:	11/03/2010
Rank:	Not reported
VCP:	Yes
Latitude:	47.6237
Longitude:	-122.33009

VCP:

edr_fstat:	WA
edr_fzip:	98109
edr_fcnty:	KING
edr_zip:	Not reported
Facility ID:	14584
VCP Status:	Not reported
VCP:	Yes
Ecology Status:	Not reported
NFA Type:	Not reported
Date NFA:	11/3/2010
Rank:	Not reported
Cleanup Siteid:	2510

AI153 **428 WESTLAKE LLC** **FINDS** **1007216856**
NW **428 WESTLAKE AVE N** **WA ALLSITES** **N/A**
1/4-1/2 **SEATTLE, WA 98109** **WA CSCSL NFA**
0.378 mi. **WA INST CONTROL**
1998 ft. **Site 2 of 2 in cluster AI** **WA VCP**

Relative:
Lower

Actual:
49 ft.

FINDS:

Registry ID: 110016706073

Environmental Interest/Information System
Washington Facility / Site Identification System (WA-FSIS) provides a means to query and display data maintained by the Washington Department of Ecology. This system contains key information for each facility/site that is currently, or has been, of interest to the Air Quality, Dam Safety, Hazardous Waste, Toxics Cleanup, and Water Quality Programs.

ALLSITES:

Facility Id:	861982
Latitude:	47.622769
Longitude:	-122.33833
Ecology Interest Type Code:	SCS
Facility ID:	861982
Facility Company:	428 Westlake LLC
Interaction:	I
Interaction 1:	SCS
Interaction 2:	State Cleanup Site
Ecology Program:	TOXICS
Program Data:	ISIS
Facility Alt.:	428 Westlake LLC
Program ID:	Not reported
Date Interaction:	1/26/2004 0:00
Date Interaction 3:	5/24/2005 0:00

Facility ID:	861982
Facility Company:	428 Westlake LLC
Interaction:	I
Interaction 1:	VOLCLNST
Interaction 2:	Voluntary Cleanup Sites
Ecology Program:	TOXICS
Program Data:	ISIS
Facility Alt.:	428 Westlake LLC
Program ID:	NW1418
Date Interaction:	3/23/2005 0:00
Date Interaction 3:	5/24/2005 0:00

Facility/Site Interaction T:	7423
Geographic Location Identifier (Alias Facid):	861982
Interaction (Aka Env Int) Type Code:	SCS
Interaction (Aka Env Int) Description:	State Cleanup Site
Interaction Status:	I
Federal Program Indentifier:	Not reported
Interaction Start Date:	01/26/2004
Interaction End Date:	05/24/2005
prgm_facil:	428 Westlake LLC
cur_sys_pr:	TOXICS
cur_sys_nm:	ISIS

428 WESTLAKE LLC (Continued) **1007216856**

Facility/Site Interaction T: 7424
Geographic Location Identifier (Alias Facid): 861982
Interaction (Aka Env Int) Type Code: VOLCLNST
Interaction (Aka Env Int) Description: Voluntary Cleanup Sites
Interaction Status: I
Federal Program Indentifier: NW1418
Interaction Start Date: 03/23/2005
Interaction End Date: 05/24/2005
prgm_facil: 428 Westlake LLC
cur_sys_pr: TOXICS
cur_sys_nm: ISIS

Facility Id: 861982
Latitude: 47.622769
Longitude: -122.33833
Ecology Interest Type Code: VOLCLNST
Facility ID: 861982
Facility Company: 428 Westlake LLC
Interaction: I
Interaction 1: SCS
Interaction 2: State Cleanup Site
Ecology Program: TOXICS
Program Data: ISIS
Facility Alt.: 428 Westlake LLC
Program ID: Not reported
Date Interaction: 1/26/2004 0:00
Date Interaction 3: 5/24/2005 0:00

Facility ID: 861982
Facility Company: 428 Westlake LLC
Interaction: I
Interaction 1: VOLCLNST
Interaction 2: Voluntary Cleanup Sites
Ecology Program: TOXICS
Program Data: ISIS
Facility Alt.: 428 Westlake LLC
Program ID: NW1418
Date Interaction: 3/23/2005 0:00
Date Interaction 3: 5/24/2005 0:00

Facility/Site Interaction T: 7423
Geographic Location Identifier (Alias Facid): 861982
Interaction (Aka Env Int) Type Code: SCS
Interaction (Aka Env Int) Description: State Cleanup Site
Interaction Status: I
Federal Program Indentifier: Not reported
Interaction Start Date: 01/26/2004
Interaction End Date: 05/24/2005
prgm_facil: 428 Westlake LLC
cur_sys_pr: TOXICS
cur_sys_nm: ISIS

Facility/Site Interaction T: 7424
Geographic Location Identifier (Alias Facid): 861982
Interaction (Aka Env Int) Type Code: VOLCLNST
Interaction (Aka Env Int) Description: Voluntary Cleanup Sites

428 WESTLAKE LLC (Continued) **1007216856**

Interaction Status:	I
Federal Program Indentifier:	NW1418
Interaction Start Date:	03/23/2005
Interaction End Date:	05/24/2005
prgm_facil:	428 Westlake LLC
cur_sys_pr:	TOXICS
cur_sys_nm:	ISIS

CSCSL NFA:

Facility/Site Id:	861982
CS Id:	485
NFA Date:	05/24/2005
Rank:	Not reported
VCP:	Yes
Latitude:	47.622769
Longitude:	-122.338333

INST CONTROL:

Facility Site ID:	861982
Latitude:	47.622769
Longitude:	-122.338333
Instrument Type:	Environmental Covenant
Document Type:	rc 20050513001654
County Filing # For Individual IC Doc:	20050513001654
Filing Date Of Individual IC Doc:	05/13/2005
Anchorage Restrictions:	No
Drinking Water Restrictions:	No
Education Programs:	No
Financial Assurance:	No
Finfish Harvesting Restrictions:	No
Groundwater Restriction:	No
Maintenance Requirements:	Yes
No Dredge Zone:	No
No Wake Zone:	No
Property Use Restriction:	No
Restrictive Signage:	No
Shell Fish Harvesting Restrictions:	No
Soil Restriction:	No
Surface Water Restriction:	No
Swimming Restriction:	No
Vessel Draft Restriction:	No
CS ID:	485
Shoreline Stabilization Structure:	N
Wave Attenuation Structure:	N
Fencing or Other Permanent Access Barriers:	N
Simple Soil CAP:	N
Engineered CAP:	N
Engineered Bottom Barriers:	N
Immobilization by Stabilization, Solidification, or Encapsulation:	N
Ground Water Extraction and Gradient Control:	N
Vertical Ground Water Barrier:	N
Impermeable Surface:	Y
Restrict Land Use:	Y
Restrict All Ground Water Use:	Y
Prohibit Domestic Ground Water Well Installation:	N

428 WESTLAKE LLC (Continued) **1007216856**

Prohibit All Soil Disturbance: Y
Access Barrier: N

VCP:
edr_fstat: WA
edr_fzip: 98101
edr_fcnty: KING
edr_zip: Not reported
Facility ID: 861982
VCP Status: Not reported
VCP: Yes
Ecology Status: Not reported
NFA Type: Not reported
Date NFA: 5/24/2005
Rank: Not reported
Cleanup Siteid: 485

AJ154 **FREEWAY GARAGE** **WA ALLSITES** **U000587629**
South **1512 8TH AVE** **WA CSCSL NFA** **N/A**
1/4-1/2 **SEATTLE, WA 98101** **WA UST**
0.385 mi. **WA ICR**
2031 ft. **Site 1 of 2 in cluster AJ**

Relative:
Higher

Actual:
160 ft.

ALLSITES:
Facility Id: 12733468
Latitude: 47.63242
Longitude: -122.36888
Ecology Interest Type Code: UST
Facility ID: 12733468
Facility Company: FREEWAY GARAGE
Interaction: I
Interaction 1: LUST
Interaction 2: LUST Facility
Ecology Program: TOXICS
Program Data: ISIS
Facility Alt.: Not reported
Program ID: 2484
Date Interaction: 4/27/1992 0:00
Date Interaction 3: 6/1/1995 0:00

Facility ID: 12733468
Facility Company: FREEWAY GARAGE
Interaction: A
Interaction 1: UST
Interaction 2: Underground Storage Tank
Ecology Program: TOXICS
Program Data: UST
Facility Alt.: Not reported
Program ID: 2484
Date Interaction: 3/20/2000 0:00
Date Interaction 3: Not reported

Facility Id: 12733468
Latitude: 47.63242
Longitude: -122.36888
Ecology Interest Type Code: LUST

FREEWAY GARAGE (Continued) **U000587629**

Facility ID:	12733468
Facility Company:	FREEWAY GARAGE
Interaction:	I
Interaction 1:	LUST
Interaction 2:	LUST Facility
Ecology Program:	TOXICS
Program Data:	ISIS
Facility Alt.:	Not reported
Program ID:	2484
Date Interaction:	4/27/1992 0:00
Date Interaction 3:	6/1/1995 0:00

Facility ID:	12733468
Facility Company:	FREEWAY GARAGE
Interaction:	A
Interaction 1:	UST
Interaction 2:	Underground Storage Tank
Ecology Program:	TOXICS
Program Data:	UST
Facility Alt.:	Not reported
Program ID:	2484
Date Interaction:	3/20/2000 0:00
Date Interaction 3:	Not reported

CSCSL NFA:

Facility/Site Id:	12733468
CS Id:	7954
NFA Date:	10/03/2011
Rank:	Not reported
VCP:	No
Latitude:	47.63242
Longitude:	-122.368889

UST:

Facility ID:	12733468
Site Id:	2484
UBI:	Not reported
Phone Number:	2066233806
Decimal Latitude:	47.63242
Decimal Longitude:	-122.368889

Tank Name:	1
Tag Number:	Not reported
Tank Status:	Removed
Tank Status Date:	08/06/1996
Tank Install Date:	00/31/1964
Tank Closure Date:	Not reported
Capacity Range:	Not reported
Tank Permit Expiration Date:	Not reported
Tank Upgrade Date:	Not reported
Tank Spill Prevention:	Not reported
Tank Overfill Prevention:	Not reported
Tank Material:	Steel
Tank Construction:	Not reported
Tank Tightness Test:	Not reported

FREEWAY GARAGE (Continued) **U000587629**

Tank Corrosion Protection:	Not reported
Tank Manifold:	Not reported
Tank Release Detection:	Not reported
Tank SFC Type:	Not reported
Pipe Material:	Steel
Pipe Construction:	Not reported
Pipe Primary Release Detection:	Not reported
Pipe Second Release Detection:	Not reported
Pipe Corrosion Protection:	Not reported
Pipe Pumping System:	Not reported
Responsible Unit:	NORTHWEST
Dispencer/Pump SFC Type:	Not reported

Tank Name:	2
Tag Number:	Not reported
Tank Status:	Removed
Tank Status Date:	08/06/1996
Tank Install Date:	00/31/1964
Tank Closure Date:	Not reported
Capacity Range:	Not reported
Tank Permit Expiration Date:	Not reported
Tank Upgrade Date:	Not reported
Tank Spill Prevention:	Not reported
Tank Overfill Prevention:	Not reported
Tank Material:	Steel
Tank Construction:	Not reported
Tank Tightness Test:	Not reported
Tank Corrosion Protection:	Not reported
Tank Manifold:	Not reported
Tank Release Detection:	Not reported
Tank SFC Type:	Not reported
Pipe Material:	Steel
Pipe Construction:	Not reported
Pipe Primary Release Detection:	Not reported
Pipe Second Release Detection:	Not reported
Pipe Corrosion Protection:	Not reported
Pipe Pumping System:	Not reported
Responsible Unit:	NORTHWEST
Dispencer/Pump SFC Type:	Not reported

Tank Name:	3
Tag Number:	Not reported
Tank Status:	Removed
Tank Status Date:	08/06/1996
Tank Install Date:	00/31/1964
Tank Closure Date:	Not reported
Capacity Range:	Not reported
Tank Permit Expiration Date:	Not reported
Tank Upgrade Date:	Not reported
Tank Spill Prevention:	Not reported
Tank Overfill Prevention:	Not reported
Tank Material:	Steel
Tank Construction:	Not reported
Tank Tightness Test:	Not reported
Tank Corrosion Protection:	Not reported

FREEWAY GARAGE (Continued) **U000587629**

Tank Manifold:	Not reported
Tank Release Detection:	Not reported
Tank SFC Type:	Not reported
Pipe Material:	Steel
Pipe Construction:	Not reported
Pipe Primary Release Detection:	Not reported
Pipe Second Release Detection:	Not reported
Pipe Corrosion Protection:	Not reported
Pipe Pumping System:	Not reported
Responsible Unit:	NORTHWEST
Dispencer/Pump SFC Type:	Not reported

Tank Name:	4
Tag Number:	Not reported
Tank Status:	Removed
Tank Status Date:	08/06/1996
Tank Install Date:	00/31/1964
Tank Closure Date:	Not reported
Capacity Range:	111 TO 1,100 Gallons
Tank Permit Expiration Date:	Not reported
Tank Upgrade Date:	Not reported
Tank Spill Prevention:	Not reported
Tank Overfill Prevention:	Not reported
Tank Material:	Steel
Tank Construction:	Not reported
Tank Tightness Test:	Not reported
Tank Corrosion Protection:	Not reported
Tank Manifold:	Not reported
Tank Release Detection:	Not reported
Tank SFC Type:	Not reported
Pipe Material:	Steel
Pipe Construction:	Not reported
Pipe Primary Release Detection:	Not reported
Pipe Second Release Detection:	Not reported
Pipe Corrosion Protection:	Not reported
Pipe Pumping System:	Not reported
Responsible Unit:	NORTHWEST
Dispencer/Pump SFC Type:	Not reported

ICR:

Date Ecology Received Report:	03/02/93
Contaminants Found at Site:	Petroleum products
Media Contaminated:	Soil
Waste Management:	Tank
Region:	North Western
Type of Report Ecology Received:	Final cleanup report
Site Register Issue:	92-50
County Code:	17
Contact:	Not reported
Report Title:	Not reported

AK155 **525 BOREN BUILDING** **WA CSCSL** **S113831211**
NNW **525 BOREN AVE N** **WA ALLSITES** **N/A**
1/4-1/2 **SEATTLE, WA 98109** **WA VCP**
0.387 mi.
2045 ft. **Site 1 of 2 in cluster AK**

Relative:
Lower

Actual:
47 ft.

CSCSL:

Facility ID:	20345
Region:	Northwest
Lat/Long:	47.623703 / -122.336211
Brownfield Status:	Not reported
Rank Status:	N
Clean Up Siteid:	12132
Site Status:	Cleanup Started
PSI?:	Not reported
Contaminant Name:	Non-Halogenated Solvents
Ground Water:	Confirmed Above Cleanup Level
Surface Water:	Not reported
Soil:	Not reported
Sediment:	Not reported
Air:	Not reported
Bedrock:	Not reported
Responsible Unit:	Northwest

Facility ID:	20345
Region:	Northwest
Lat/Long:	47.623703 / -122.336211
Brownfield Status:	Not reported
Rank Status:	N
Clean Up Siteid:	12132
Site Status:	Cleanup Started
PSI?:	Not reported
Contaminant Name:	Petroleum-Diesel
Ground Water:	Confirmed Above Cleanup Level
Surface Water:	Not reported
Soil:	Not reported
Sediment:	Not reported
Air:	Not reported
Bedrock:	Not reported
Responsible Unit:	Northwest

Facility ID:	20345
Region:	Northwest
Lat/Long:	47.623703 / -122.336211
Brownfield Status:	Not reported
Rank Status:	N
Clean Up Siteid:	12132
Site Status:	Cleanup Started
PSI?:	Not reported
Contaminant Name:	Petroleum-Other
Ground Water:	Confirmed Above Cleanup Level
Surface Water:	Not reported
Soil:	Not reported
Sediment:	Not reported
Air:	Not reported
Bedrock:	Not reported
Responsible Unit:	Northwest

525 BOREN BUILDING (Continued) **S113831211**

ALLSITES:

Facility Id:	20345
Latitude:	47.623703
Longitude:	-122.33621
Ecology Interest Type Code:	VOLCLNST
Facility ID:	20345
Facility Company:	525 Boren Building
Interaction:	A
Interaction 1:	VOLCLNST
Interaction 2:	Voluntary Cleanup Sites
Ecology Program:	TOXICS
Program Data:	ISIS
Facility Alt.:	525 Boren Building
Program ID:	NW2741
Date Interaction:	5/30/2013 0:00
Date Interaction 3:	Not reported

VCP:

edr_fstat:	WA
edr_fzip:	98109
edr_fcnty:	KING
edr_zip:	Not reported
Facility ID:	20345
VCP Status:	Yes
VCP:	Not reported
Ecology Status:	Not reported
NFA Type:	Not reported
Date NFA:	Not reported
Rank:	N
Cleanup Siteid:	12132

edr_fstat:	WA
edr_fzip:	98109
edr_fcnty:	KING
edr_zip:	Not reported
Facility ID:	20345
VCP Status:	Yes
VCP:	Not reported
Ecology Status:	Not reported
NFA Type:	Not reported
Date NFA:	Not reported
Rank:	N
Cleanup Siteid:	12132

edr_fstat:	WA
edr_fzip:	98109
edr_fcnty:	KING
edr_zip:	Not reported
Facility ID:	20345
VCP Status:	Yes
VCP:	Not reported
Ecology Status:	Not reported
NFA Type:	Not reported
Date NFA:	Not reported
Rank:	N

525 BOREN BUILDING (Continued) **S113831211**

Cleanup Siteid: 12132

AK156 **BLOCK 26 W CITY PLACE II LLC** **WA ALLSITES** **S110276023**
NNW **526 BOREN AVE N** **WA CSCSL NFA** **N/A**
1/4-1/2 **SEATTLE, WA 98109** **WA VCP**
0.388 mi.
2050 ft. **Site 2 of 2 in cluster AK**

Relative:
Lower

Actual:
47 ft.

ALLSITES:

Facility Id:	15148
Latitude:	47.62387
Longitude:	-122.33545
Ecology Interest Type Code:	VOLCLNST
Facility ID:	15148
Facility Company:	Block 26 W City Place II LLC
Interaction:	I
Interaction 1:	VOLCLNST
Interaction 2:	Voluntary Cleanup Sites
Ecology Program:	TOXICS
Program Data:	ISIS
Facility Alt.:	Block 26 W City Place II LLC
Program ID:	NW2259
Date Interaction:	2/9/2010 0:00
Date Interaction 3:	3/15/2011 0:00
Facility/Site Interaction T:	90686
Geographic Location Identifier (Alias Facid):	15148
Interaction (Aka Env Int) Type Code:	VOLCLNST
Interaction (Aka Env Int) Description:	Voluntary Cleanup Sites
Interaction Status:	A
Federal Program Indentifier:	nw2259
Interaction Start Date:	02/09/2010
Interaction End Date:	Not reported
prgm_facil:	Block 26 W, City Place II LLC
cur_sys_pr:	TOXICS
cur_sys_nm:	ISIS

CSCSL NFA:

Facility/Site Id:	15148
CS Id:	2137
NFA Date:	03/15/2011
Rank:	Not reported
VCP:	Yes
Latitude:	47.62387
Longitude:	-122.335459

VCP:

edr_fstat:	WA
edr_fzip:	98109
edr_fcnty:	KING
edr_zip:	Not reported
Facility ID:	15148
VCP Status:	Not reported
VCP:	Yes
Ecology Status:	Not reported
NFA Type:	Not reported

BLOCK 26 W CITY PLACE II LLC (Continued) **S110276023**

Date NFA: 3/15/2011
Rank: Not reported
Cleanup Siteid: 2137

AL157 **IVAR S COMMISSARY** **WA CSCSL** **U001128579**
NNW **500 TERRY AVE N** **WA HSL** **N/A**
1/4-1/2 **SEATTLE, WA 98109** **WA ALLSITES**
0.391 mi. **WA LUST**
2066 ft. **Site 1 of 3 in cluster AL** **WA UST**
WA ICR

Relative:
Lower

Actual:
43 ft.

CSCSL:

Facility ID:	85883854
Region:	Northwest
Lat/Long:	47.623556265 / -122.33675184
Brownfield Status:	Not reported
Rank Status:	3
Clean Up Siteid:	6774
Site Status:	Cleanup Started
PSI?:	Not reported
Contaminant Name:	Benzene
Ground Water:	Suspected
Surface Water:	Not reported
Soil:	Confirmed Above Cleanup Level
Sediment:	Not reported
Air:	Not reported
Bedrock:	Not reported
Responsible Unit:	Northwest

Facility ID:	85883854
Region:	Northwest
Lat/Long:	47.623556265 / -122.33675184
Brownfield Status:	Not reported
Rank Status:	3
Clean Up Siteid:	6774
Site Status:	Cleanup Started
PSI?:	Not reported
Contaminant Name:	Petroleum-Diesel
Ground Water:	Suspected
Surface Water:	Not reported
Soil:	Confirmed Above Cleanup Level
Sediment:	Not reported
Air:	Not reported
Bedrock:	Not reported
Responsible Unit:	Northwest

Facility ID:	85883854
Region:	Northwest
Lat/Long:	47.623556265 / -122.33675184
Brownfield Status:	Not reported
Rank Status:	3
Clean Up Siteid:	6774
Site Status:	Cleanup Started
PSI?:	Not reported
Contaminant Name:	Petroleum-Gasoline
Ground Water:	Confirmed Above Cleanup Level
Surface Water:	Not reported
Soil:	Confirmed Above Cleanup Level

IVAR S COMMISSARY (Continued) **U001128579**

Sediment: Not reported
Air: Not reported
Bedrock: Not reported
Responsible Unit: Northwest

Facility ID: 85883854
Region: Northwest
Lat/Long: 47.623556265 / -122.33675184
Brownfield Status: Not reported
Rank Status: 3
Clean Up Siteid: 6774
Site Status: Cleanup Started
PSI?: Not reported
Contaminant Name: Petroleum-Other
Ground Water: Suspected
Surface Water: Not reported
Soil: Confirmed Above Cleanup Level
Sediment: Not reported
Air: Not reported
Bedrock: Not reported
Responsible Unit: Northwest

HSL:
edr_fstat: WA
edr_fzip: Not reported
edr_fcnty: KING
edr_zip: Not reported
Facility Type: Hazardous Sites List
Facility Status: Cleanup Started
FSID Number: 85883854
Rank: 3
Region: NW
EDR Link ID: 85883854

ALLSITES:
Facility Id: 85883854
Latitude: 47.6235562
Longitude: -122.33675
Ecology Interest Type Code: VOLCLNST
Facility ID: 85883854
Facility Company: IVAR S COMMISSARY
Interaction: I
Interaction 1: HWG
Interaction 2: Hazardous Waste Generator
Ecology Program: HAZWASTE
Program Data: TURBOWASTE
Facility Alt.: Not reported
Program ID: WAD980988000
Date Interaction: 9/26/1986 0:00
Date Interaction 3: 12/31/1991 0:00

Facility ID: 85883854
Facility Company: IVAR S COMMISSARY
Interaction: I
Interaction 1: LUST
Interaction 2: LUST Facility

IVAR S COMMISSARY (Continued) **U001128579**

Ecology Program: TOXICS
Program Data: ISIS
Facility Alt.: Not reported
Program ID: 101885
Date Interaction: 1/18/1993 0:00
Date Interaction 3: 10/31/1999 0:00

Facility ID: 85883854
Facility Company: IVAR S COMMISSARY
Interaction: I
Interaction 1: VOLCLNST
Interaction 2: Voluntary Cleanup Sites
Ecology Program: TOXICS
Program Data: ISIS
Facility Alt.: IVAR S COMMISSARY
Program ID: NW0364
Date Interaction: 11/2/1999 0:00
Date Interaction 3: 3/19/2007 0:00

Facility ID: 85883854
Facility Company: IVAR S COMMISSARY
Interaction: A
Interaction 1: SCS
Interaction 2: State Cleanup Site
Ecology Program: TOXICS
Program Data: ISIS
Facility Alt.: IVARS COMMISSARY
Program ID: Not reported
Date Interaction: 3/19/2007 0:00
Date Interaction 3: Not reported

Facility ID: 85883854
Facility Company: IVAR S COMMISSARY
Interaction: A
Interaction 1: UST
Interaction 2: Underground Storage Tank
Ecology Program: TOXICS
Program Data: UST
Facility Alt.: Not reported
Program ID: 101885
Date Interaction: 2/8/1993 0:00
Date Interaction 3: Not reported

Facility Id: 85883854
Latitude: 47.6235562
Longitude: -122.33675
Ecology Interest Type Code: HWG
Facility ID: 85883854
Facility Company: IVAR S COMMISSARY
Interaction: I
Interaction 1: HWG
Interaction 2: Hazardous Waste Generator
Ecology Program: HAZWASTE
Program Data: TURBOWASTE
Facility Alt.: Not reported
Program ID: WAD980988000

IVAR S COMMISSARY (Continued) **U001128579**

Date Interaction: 9/26/1986 0:00
Date Interaction 3: 12/31/1991 0:00

Facility ID: 85883854
Facility Company: IVAR S COMMISSARY
Interaction: I
Interaction 1: LUST
Interaction 2: LUST Facility
Ecology Program: TOXICS
Program Data: ISIS
Facility Alt.: Not reported
Program ID: 101885
Date Interaction: 1/18/1993 0:00
Date Interaction 3: 10/31/1999 0:00

Facility ID: 85883854
Facility Company: IVAR S COMMISSARY
Interaction: I
Interaction 1: VOLCLNST
Interaction 2: Voluntary Cleanup Sites
Ecology Program: TOXICS
Program Data: ISIS
Facility Alt.: IVAR S COMMISSARY
Program ID: NW0364
Date Interaction: 11/2/1999 0:00
Date Interaction 3: 3/19/2007 0:00

Facility ID: 85883854
Facility Company: IVAR S COMMISSARY
Interaction: A
Interaction 1: SCS
Interaction 2: State Cleanup Site
Ecology Program: TOXICS
Program Data: ISIS
Facility Alt.: IVARS COMMISSARY
Program ID: Not reported
Date Interaction: 3/19/2007 0:00
Date Interaction 3: Not reported

Facility ID: 85883854
Facility Company: IVAR S COMMISSARY
Interaction: A
Interaction 1: UST
Interaction 2: Underground Storage Tank
Ecology Program: TOXICS
Program Data: UST
Facility Alt.: Not reported
Program ID: 101885
Date Interaction: 2/8/1993 0:00
Date Interaction 3: Not reported

Facility Id: 85883854
Latitude: 47.6235562
Longitude: -122.33675
Ecology Interest Type Code: LUST
Facility ID: 85883854

IVAR S COMMISSARY (Continued) **U001128579**

Facility Company:	IVAR S COMMISSARY
Interaction:	I
Interaction 1:	HWG
Interaction 2:	Hazardous Waste Generator
Ecology Program:	HAZWASTE
Program Data:	TURBOWASTE
Facility Alt.:	Not reported
Program ID:	WAD980988000
Date Interaction:	9/26/1986 0:00
Date Interaction 3:	12/31/1991 0:00
Facility ID:	85883854
Facility Company:	IVAR S COMMISSARY
Interaction:	I
Interaction 1:	LUST
Interaction 2:	LUST Facility
Ecology Program:	TOXICS
Program Data:	ISIS
Facility Alt.:	Not reported
Program ID:	101885
Date Interaction:	1/18/1993 0:00
Date Interaction 3:	10/31/1999 0:00
Facility ID:	85883854
Facility Company:	IVAR S COMMISSARY
Interaction:	I
Interaction 1:	VOLCLNST
Interaction 2:	Voluntary Cleanup Sites
Ecology Program:	TOXICS
Program Data:	ISIS
Facility Alt.:	IVAR S COMMISSARY
Program ID:	NW0364
Date Interaction:	11/2/1999 0:00
Date Interaction 3:	3/19/2007 0:00
Facility ID:	85883854
Facility Company:	IVAR S COMMISSARY
Interaction:	A
Interaction 1:	SCS
Interaction 2:	State Cleanup Site
Ecology Program:	TOXICS
Program Data:	ISIS
Facility Alt.:	IVARS COMMISSARY
Program ID:	Not reported
Date Interaction:	3/19/2007 0:00
Date Interaction 3:	Not reported
Facility ID:	85883854
Facility Company:	IVAR S COMMISSARY
Interaction:	A
Interaction 1:	UST
Interaction 2:	Underground Storage Tank
Ecology Program:	TOXICS
Program Data:	UST
Facility Alt.:	Not reported
Program ID:	101885
Date Interaction:	2/8/1993 0:00

IVAR S COMMISSARY (Continued) **U001128579**

Date Interaction 3: Not reported

Facility Id: 85883854
Latitude: 47.6235562
Longitude: -122.33675
Ecology Interest Type Code: SCS
Facility ID: 85883854
Facility Company: IVAR S COMMISSARY
Interaction: I
Interaction 1: HWG
Interaction 2: Hazardous Waste Generator
Ecology Program: HAZWASTE
Program Data: TURBOWASTE
Facility Alt.: Not reported
Program ID: WAD980988000
Date Interaction: 9/26/1986 0:00
Date Interaction 3: 12/31/1991 0:00

Facility ID: 85883854
Facility Company: IVAR S COMMISSARY
Interaction: I
Interaction 1: LUST
Interaction 2: LUST Facility
Ecology Program: TOXICS
Program Data: ISIS
Facility Alt.: Not reported
Program ID: 101885
Date Interaction: 1/18/1993 0:00
Date Interaction 3: 10/31/1999 0:00

Facility ID: 85883854
Facility Company: IVAR S COMMISSARY
Interaction: I
Interaction 1: VOLCLNST
Interaction 2: Voluntary Cleanup Sites
Ecology Program: TOXICS
Program Data: ISIS
Facility Alt.: IVAR S COMMISSARY
Program ID: NW0364
Date Interaction: 11/2/1999 0:00
Date Interaction 3: 3/19/2007 0:00

Facility ID: 85883854
Facility Company: IVAR S COMMISSARY
Interaction: A
Interaction 1: SCS
Interaction 2: State Cleanup Site
Ecology Program: TOXICS
Program Data: ISIS
Facility Alt.: IVARS COMMISSARY
Program ID: Not reported
Date Interaction: 3/19/2007 0:00
Date Interaction 3: Not reported

Facility ID: 85883854
Facility Company: IVAR S COMMISSARY

IVAR S COMMISSARY (Continued) **U001128579**

Interaction: A
Interaction 1: UST
Interaction 2: Underground Storage Tank
Ecology Program: TOXICS
Program Data: UST
Facility Alt.: Not reported
Program ID: 101885
Date Interaction: 2/8/1993 0:00
Date Interaction 3: Not reported

Facility Id: 85883854
Latitude: 47.6235562
Longitude: -122.33675
Ecology Interest Type Code: UST
Facility ID: 85883854
Facility Company: IVAR S COMMISSARY
Interaction: I
Interaction 1: HWG
Interaction 2: Hazardous Waste Generator
Ecology Program: HAZWASTE
Program Data: TURBOWASTE
Facility Alt.: Not reported
Program ID: WAD980988000
Date Interaction: 9/26/1986 0:00
Date Interaction 3: 12/31/1991 0:00

Facility ID: 85883854
Facility Company: IVAR S COMMISSARY
Interaction: I
Interaction 1: LUST
Interaction 2: LUST Facility
Ecology Program: TOXICS
Program Data: ISIS
Facility Alt.: Not reported
Program ID: 101885
Date Interaction: 1/18/1993 0:00
Date Interaction 3: 10/31/1999 0:00

Facility ID: 85883854
Facility Company: IVAR S COMMISSARY
Interaction: I
Interaction 1: VOLCLNST
Interaction 2: Voluntary Cleanup Sites
Ecology Program: TOXICS
Program Data: ISIS
Facility Alt.: IVAR S COMMISSARY
Program ID: NW0364
Date Interaction: 11/2/1999 0:00
Date Interaction 3: 3/19/2007 0:00

Facility ID: 85883854
Facility Company: IVAR S COMMISSARY
Interaction: A
Interaction 1: SCS
Interaction 2: State Cleanup Site
Ecology Program: TOXICS

IVAR S COMMISSARY (Continued) **U001128579**

Program Data:	ISIS
Facility Alt.:	IVARS COMMISSARY
Program ID:	Not reported
Date Interaction:	3/19/2007 0:00
Date Interaction 3:	Not reported
Facility ID:	85883854
Facility Company:	IVAR S COMMISSARY
Interaction:	A
Interaction 1:	UST
Interaction 2:	Underground Storage Tank
Ecology Program:	TOXICS
Program Data:	UST
Facility Alt.:	Not reported
Program ID:	101885
Date Interaction:	2/8/1993 0:00
Date Interaction 3:	Not reported

LUST:

Facility ID:	85883854
Facility Status:	Cleanup Started
Cleanup Site ID:	6774
Cleanup Unit Type:	Upland
Process Type:	Independent Action
Alternate Name:	IVARS COMMISSARY
Release Status Date:	01/18/1993
Site Response Unit Code:	Northwest
Lat/Long:	47.6235562 / -122.33675
Facility ID:	85883854
Facility Status:	RCU
Cleanup Site ID:	6774
Cleanup Unit Type:	Upland
Process Type:	Independent Action
Alternate Name:	IVARS COMMISSARY
Release Status Date:	10/31/1999
Site Response Unit Code:	Northwest
Lat/Long:	47.6235562 / -122.33675
Facility ID:	85883854
Facility Status:	Cleanup Started
Cleanup Site ID:	6774
Cleanup Unit Type:	Upland
Process Type:	Independent Action
Alternate Name:	IVARS COMMISSARY
Release Status Date:	07/01/2011
Site Response Unit Code:	Northwest
Lat/Long:	47.6235562 / -122.33675

UST:

Facility ID:	85883854
Site Id:	101885
UBI:	Not reported
Phone Number:	2065876500
Decimal Latitude:	47.62355626

IVAR S COMMISSARY (Continued) **U001128579**

Decimal Longitude:	-122.3367518
Tank Name:	1
Tag Number:	Not reported
Tank Status:	Removed
Tank Status Date:	08/06/1996
Tank Install Date:	00/31/1964
Tank Closure Date:	Not reported
Capacity Range:	111 TO 1,100 Gallons
Tank Permit Expiration Date:	Not reported
Tank Upgrade Date:	Not reported
Tank Spill Prevention:	Not reported
Tank Overfill Prevention:	Not reported
Tank Material:	Not reported
Tank Construction:	Not reported
Tank Tightness Test:	Not reported
Tank Corrosion Protection:	Not reported
Tank Manifold:	Not reported
Tank Release Detection:	Not reported
Tank SFC Type:	Not reported
Pipe Material:	Not reported
Pipe Construction:	Not reported
Pipe Primary Release Detection:	Not reported
Pipe Second Release Detection:	Not reported
Pipe Corrosion Protection:	Not reported
Pipe Pumping System:	Not reported
Responsible Unit:	NORTHWEST
Dispencer/Pump SFC Type:	Not reported

Tank Name:	2
Tag Number:	Not reported
Tank Status:	Removed
Tank Status Date:	08/06/1996
Tank Install Date:	00/31/1964
Tank Closure Date:	Not reported
Capacity Range:	111 TO 1,100 Gallons
Tank Permit Expiration Date:	Not reported
Tank Upgrade Date:	Not reported
Tank Spill Prevention:	Not reported
Tank Overfill Prevention:	Not reported
Tank Material:	Steel
Tank Construction:	Not reported
Tank Tightness Test:	Not reported
Tank Corrosion Protection:	Not reported
Tank Manifold:	Not reported
Tank Release Detection:	Not reported
Tank SFC Type:	Not reported
Pipe Material:	Not reported
Pipe Construction:	Not reported
Pipe Primary Release Detection:	Not reported
Pipe Second Release Detection:	Not reported
Pipe Corrosion Protection:	Not reported
Pipe Pumping System:	Not reported
Responsible Unit:	NORTHWEST
Dispencer/Pump SFC Type:	Not reported

IVAR S COMMISSARY (Continued) **U001128579**

ICR:

Date Ecology Received Report:	08/19/98
Contaminants Found at Site:	Petroleum products
Media Contaminated:	Groundwater, Soil
Waste Management:	Tank
Region:	North Western
Type of Report Ecology Received:	Interim cleanup report
Site Register Issue:	98-07
County Code:	17
Contact:	Not reported
Report Title:	Not reported

Date Ecology Received Report:	06/09/93
Contaminants Found at Site:	Petroleum products
Media Contaminated:	Groundwater, Soil
Waste Management:	Tank
Region:	North Western
Type of Report Ecology Received:	Interim cleanup report
Site Register Issue:	93-07
County Code:	17
Contact:	Not reported
Report Title:	Not reported

AJ158 **WA STATE CONVENTION & TRADE (SEVEN REPORTS)** **WA ICR** **S105454232**
South **PIKE ST. & 8TH AVE.** **N/A**
1/4-1/2 **SEATTLE, WA 98122**
0.396 mi.
2092 ft. **Site 2 of 2 in cluster AJ**

Relative:
Higher

Actual:
161 ft.

ICR:

Date Ecology Received Report:	02/22/00
Contaminants Found at Site:	Petroleum products
Media Contaminated:	Soil
Waste Management:	Tank
Region:	North Western
Type of Report Ecology Received:	I&F
Site Register Issue:	98-24
County Code:	17
Contact:	Not reported
Report Title:	Not reported

AM159 **THOMAS PARK RIDGE APTS** **WA ALLSITES** **S104971788**
ENE **301 SUMMIT AVE E** **WA CSCSL NFA** **N/A**
1/4-1/2 **SEATTLE, WA 98102** **WA VCP**
0.399 mi.
2108 ft. **Site 1 of 2 in cluster AM**

Relative:
Higher

Actual:
277 ft.

ALLSITES:

Facility Id:	95359121
Latitude:	47.620997
Longitude:	-122.32566
Ecology Interest Type Code:	VOLCLNST
Facility ID:	95359121
Facility Company:	THOMAS PARK RIDGE APTS
Interaction:	I
Interaction 1:	VOLCLNST

THOMAS PARK RIDGE APTS (Continued) **S104971788**

Interaction 2:	Voluntary Cleanup Sites
Ecology Program:	TOXICS
Program Data:	ISIS
Facility Alt.:	THOMAS PARK RIDGE APTS
Program ID:	Not reported
Date Interaction:	11/5/1997 0:00
Date Interaction 3:	2/19/1998 0:00

CSCSL NFA:

Facility/Site Id:	95359121
CS Id:	4883
NFA Date:	11/05/1997
Rank:	Not reported
VCP:	Yes
Latitude:	47.620997
Longitude:	-122.325665

VCP:

edr_fstat:	WA
edr_fzip:	98102
edr_fcnty:	KING
edr_zip:	Not reported
Facility ID:	95359121
VCP Status:	Not reported
VCP:	Yes
Ecology Status:	Not reported
NFA Type:	Not reported
Date NFA:	11/5/1997
Rank:	Not reported
Cleanup Siteid:	4883

AM160 **THOMAS PARK RIDGE APARTMENTS** **WA ICR** **S104484720**
ENE **301 SUMMIT AVE.** **N/A**
1/4-1/2 **SEATTLE, WA 98102**
0.399 mi.
2108 ft. **Site 2 of 2 in cluster AM**

Relative:
Higher

Actual:
277 ft.

ICR:

Date Ecology Received Report:	10/23/97
Contaminants Found at Site:	Petroleum products
Media Contaminated:	Soil
Waste Management:	Tank
Region:	North Western
Type of Report Ecology Received:	Final cleanup report
Site Register Issue:	95-11
County Code:	17
Contact:	Not reported
Report Title:	Not reported

AN161 **MEDICAL DENTAL BLDG** **FINDS** **1000381191**
SSW **509 OLIVE WAY STE 1062** **WA ALLSITES** **N/A**
1/4-1/2 **SEATTLE, WA 98101** **WA CSCSL NFA**
0.401 mi. **WA UST**
2117 ft. **Site 1 of 3 in cluster AN** **WA MANIFEST**

Relative: Lower

Actual: 111 ft.

FINDS:

Registry ID: 110005332069

Environmental Interest/Information System

Washington Facility / Site Identification System (WA-FSIS) provides a means to query and display data maintained by the Washington Department of Ecology. This system contains key information for each facility/site that is currently, or has been, of interest to the Air Quality, Dam Safety, Hazardous Waste, Toxics Cleanup, and Water Quality Programs.

RCRAInfo is a national information system that supports the Resource Conservation and Recovery Act (RCRA) program through the tracking of events and activities related to facilities that generate, transport, and treat, store, or dispose of hazardous waste. RCRAInfo allows RCRA program staff to track the notification, permit, compliance, and corrective action activities required under RCRA.

HAZARDOUS WASTE BIENNIAL REPORTER

ALLSITES:

Facility Id:	28619431
Latitude:	47.61282
Longitude:	-122.33705
Ecology Interest Type Code:	HWG
Facility ID:	28619431
Facility Company:	Medical Dental Bldg
Interaction:	I
Interaction 1:	LUST
Interaction 2:	LUST Facility
Ecology Program:	TOXICS
Program Data:	ISIS
Facility Alt.:	Not reported
Program ID:	101657
Date Interaction:	11/19/1992 0:00
Date Interaction 3:	2/23/1998 0:00

Facility ID:	28619431
Facility Company:	Medical Dental Bldg
Interaction:	I
Interaction 1:	HWG
Interaction 2:	Hazardous Waste Generator
Ecology Program:	HAZWASTE
Program Data:	TURBOWASTE
Facility Alt.:	Medical Dental Bldg
Program ID:	WAD147231021
Date Interaction:	8/26/1996 0:00
Date Interaction 3:	12/31/2011 0:00

Facility ID:	28619431
Facility Company:	Medical Dental Bldg

MEDICAL DENTAL BLDG (Continued) **1000381191**

Interaction: I
Interaction 1: HWOTHER
Interaction 2: Haz Waste Management Activity
Ecology Program: HAZWASTE
Program Data: TURBOWASTE
Facility Alt.: Medical Dental Bldg
Program ID: WAD147231021
Date Interaction: 12/31/2011 0:00
Date Interaction 3: 12/31/2012 0:00

Facility ID: 28619431
Facility Company: Medical Dental Bldg
Interaction: A
Interaction 1: HWG
Interaction 2: Hazardous Waste Generator
Ecology Program: HAZWASTE
Program Data: TURBOWASTE
Facility Alt.: Medical Dental Bldg
Program ID: WAD147231021
Date Interaction: 12/31/2012 0:00
Date Interaction 3: Not reported

Facility ID: 28619431
Facility Company: Medical Dental Bldg
Interaction: I
Interaction 1: UST
Interaction 2: Underground Storage Tank
Ecology Program: TOXICS
Program Data: UST
Facility Alt.: Not reported
Program ID: 101657
Date Interaction: 1/1/1987 0:00
Date Interaction 3: 8/6/1996 0:00

Facility Id: 28619431
Latitude: 47.61282
Longitude: -122.33705
Ecology Interest Type Code: HWOTHER
Facility ID: 28619431
Facility Company: Medical Dental Bldg
Interaction: I
Interaction 1: LUST
Interaction 2: LUST Facility
Ecology Program: TOXICS
Program Data: ISIS
Facility Alt.: Not reported
Program ID: 101657
Date Interaction: 11/19/1992 0:00
Date Interaction 3: 2/23/1998 0:00

Facility ID: 28619431
Facility Company: Medical Dental Bldg
Interaction: I
Interaction 1: HWG
Interaction 2: Hazardous Waste Generator
Ecology Program: HAZWASTE

MEDICAL DENTAL BLDG (Continued) **1000381191**

Program Data: TURBOWASTE
Facility Alt.: Medical Dental Bldg
Program ID: WAD147231021
Date Interaction: 8/26/1996 0:00
Date Interaction 3: 12/31/2011 0:00

Facility ID: 28619431
Facility Company: Medical Dental Bldg
Interaction: I
Interaction 1: HWOTHER
Interaction 2: Haz Waste Management Activity
Ecology Program: HAZWASTE
Program Data: TURBOWASTE
Facility Alt.: Medical Dental Bldg
Program ID: WAD147231021
Date Interaction: 12/31/2011 0:00
Date Interaction 3: 12/31/2012 0:00

Facility ID: 28619431
Facility Company: Medical Dental Bldg
Interaction: A
Interaction 1: HWG
Interaction 2: Hazardous Waste Generator
Ecology Program: HAZWASTE
Program Data: TURBOWASTE
Facility Alt.: Medical Dental Bldg
Program ID: WAD147231021
Date Interaction: 12/31/2012 0:00
Date Interaction 3: Not reported

Facility ID: 28619431
Facility Company: Medical Dental Bldg
Interaction: I
Interaction 1: UST
Interaction 2: Underground Storage Tank
Ecology Program: TOXICS
Program Data: UST
Facility Alt.: Not reported
Program ID: 101657
Date Interaction: 1/1/1987 0:00
Date Interaction 3: 8/6/1996 0:00

Facility Id: 28619431
Latitude: 47.61282
Longitude: -122.33705
Ecology Interest Type Code: LUST
Facility ID: 28619431
Facility Company: Medical Dental Bldg
Interaction: I
Interaction 1: LUST
Interaction 2: LUST Facility
Ecology Program: TOXICS
Program Data: ISIS
Facility Alt.: Not reported
Program ID: 101657
Date Interaction: 11/19/1992 0:00

MEDICAL DENTAL BLDG (Continued) **1000381191**

Date Interaction 3: 2/23/1998 0:00

Facility ID: 28619431
Facility Company: Medical Dental Bldg
Interaction: I
Interaction 1: HWG
Interaction 2: Hazardous Waste Generator
Ecology Program: HAZWASTE
Program Data: TURBOWASTE
Facility Alt.: Medical Dental Bldg
Program ID: WAD147231021
Date Interaction: 8/26/1996 0:00
Date Interaction 3: 12/31/2011 0:00

Facility ID: 28619431
Facility Company: Medical Dental Bldg
Interaction: I
Interaction 1: HWOTHER
Interaction 2: Haz Waste Management Activity
Ecology Program: HAZWASTE
Program Data: TURBOWASTE
Facility Alt.: Medical Dental Bldg
Program ID: WAD147231021
Date Interaction: 12/31/2011 0:00
Date Interaction 3: 12/31/2012 0:00

Facility ID: 28619431
Facility Company: Medical Dental Bldg
Interaction: A
Interaction 1: HWG
Interaction 2: Hazardous Waste Generator
Ecology Program: HAZWASTE
Program Data: TURBOWASTE
Facility Alt.: Medical Dental Bldg
Program ID: WAD147231021
Date Interaction: 12/31/2012 0:00
Date Interaction 3: Not reported

Facility ID: 28619431
Facility Company: Medical Dental Bldg
Interaction: I
Interaction 1: UST
Interaction 2: Underground Storage Tank
Ecology Program: TOXICS
Program Data: UST
Facility Alt.: Not reported
Program ID: 101657
Date Interaction: 1/1/1987 0:00
Date Interaction 3: 8/6/1996 0:00

Facility Id: 28619431
Latitude: 47.61282
Longitude: -122.33705
Ecology Interest Type Code: UST
Facility ID: 28619431
Facility Company: Medical Dental Bldg

MEDICAL DENTAL BLDG (Continued) **1000381191**

Interaction:	I
Interaction 1:	LUST
Interaction 2:	LUST Facility
Ecology Program:	TOXICS
Program Data:	ISIS
Facility Alt.:	Not reported
Program ID:	101657
Date Interaction:	11/19/1992 0:00
Date Interaction 3:	2/23/1998 0:00
Facility ID:	28619431
Facility Company:	Medical Dental Bldg
Interaction:	I
Interaction 1:	HWG
Interaction 2:	Hazardous Waste Generator
Ecology Program:	HAZWASTE
Program Data:	TURBOWASTE
Facility Alt.:	Medical Dental Bldg
Program ID:	WAD147231021
Date Interaction:	8/26/1996 0:00
Date Interaction 3:	12/31/2011 0:00
Facility ID:	28619431
Facility Company:	Medical Dental Bldg
Interaction:	I
Interaction 1:	HWOTHER
Interaction 2:	Haz Waste Management Activity
Ecology Program:	HAZWASTE
Program Data:	TURBOWASTE
Facility Alt.:	Medical Dental Bldg
Program ID:	WAD147231021
Date Interaction:	12/31/2011 0:00
Date Interaction 3:	12/31/2012 0:00
Facility ID:	28619431
Facility Company:	Medical Dental Bldg
Interaction:	A
Interaction 1:	HWG
Interaction 2:	Hazardous Waste Generator
Ecology Program:	HAZWASTE
Program Data:	TURBOWASTE
Facility Alt.:	Medical Dental Bldg
Program ID:	WAD147231021
Date Interaction:	12/31/2012 0:00
Date Interaction 3:	Not reported
Facility ID:	28619431
Facility Company:	Medical Dental Bldg
Interaction:	I
Interaction 1:	UST
Interaction 2:	Underground Storage Tank
Ecology Program:	TOXICS
Program Data:	UST
Facility Alt.:	Not reported
Program ID:	101657
Date Interaction:	1/1/1987 0:00
Date Interaction 3:	8/6/1996 0:00

MEDICAL DENTAL BLDG (Continued) **1000381191**

CSCSL NFA:

Facility/Site Id:	28619431
CS Id:	8592
NFA Date:	02/23/1998
Rank:	Not reported
VCP:	No
Latitude:	47.61282
Longitude:	-122.33705

UST:

Facility ID:	28619431
Site Id:	101657
UBI:	Not reported
Phone Number:	2066234096
Decimal Latitude:	47.61282
Decimal Longitude:	-122.33705
Tank Name:	1
Tag Number:	Not reported
Tank Status:	Removed
Tank Status Date:	08/06/1996
Tank Install Date:	00/01/1987
Tank Closure Date:	Not reported
Capacity Range:	111 TO 1,100 Gallons
Tank Permit Expiration Date:	Not reported
Tank Upgrade Date:	Not reported
Tank Spill Prevention:	Not reported
Tank Overfill Prevention:	Not reported
Tank Material:	Not reported
Tank Construction:	Not reported
Tank Tightness Test:	Not reported
Tank Corrosion Protection:	Not reported
Tank Manifold:	Not reported
Tank Release Detection:	Not reported
Tank SFC Type:	Not reported
Pipe Material:	Not reported
Pipe Construction:	Not reported
Pipe Primary Release Detection:	Not reported
Pipe Second Release Detection:	Not reported
Pipe Corrosion Protection:	Not reported
Pipe Pumping System:	Not reported
Responsible Unit:	NORTHWEST
Dispencer/Pump SFC Type:	Not reported

WA MANIFEST:

Facility Site ID Number:	28619431
SWC Desc:	Not reported
FWC Desc:	Not reported
Form Comm:	Not reported
Data Year:	Not reported
Permit by Rule:	False
Treatment by Generator:	False
Mixed radioactive waste:	False
Importer of hazardous waste:	False
Immediate recycler:	False
Treatment/Storage/Disposal/Recycling Facility:	False

MEDICAL DENTAL BLDG (Continued) **1000381191**

Generator of dangerous fuel waste:	False
Generator marketing to burner:	False
"Other marketers (i.e., blender, distributor, etc.)":	False
Utility boiler burner:	False
Industry boiler burner:	False
Industrial Furnace:	False
Smelter defferal:	False
Universal waste - batteries - generate:	False
Universal waste - thermostats - generate:	False
Universal waste - mercury - generate:	False
Universal waste - lamps - generate:	False
Universal waste - batteries - accumulate:	False
Universal waste - thermostats - accumulate:	False
Universal waste - mercury - accumulate:	False
Universal waste - lamps - accumulate:	False
Destination Facility for Universal Waste:	False
Off-specification used oil burner - utility boiler:	False
Off-specification used oil burner - industrial boiler:	False
Off-specification used oil burner - industrial furnace:	False
EPA ID:	WAD147231021
Facility Address 2:	Not reported
TAX REG NBR:	601295809
NAICS CD:	53121
BUSINESS TYPE:	Real Estate
MAIL NAME:	Medical Dental Building
MAIL ADDR LINE1:	509 Olive Way, Suite 1062
MAIL CITY,ST,ZIP:	Seattle, WA 98101-1724
MAIL COUNTRY:	UNITED STATES
LEGAL ORG NAME:	Goodman Real Estate
LEGAL ORG TYPE:	Private
LEGAL ADDR LINE1:	509 OLIVE WAY STE 1062
LEGAL CITY,ST,ZIP:	SEATTLE, WA 98101-1724
LEGAL COUNTRY:	UNITED STATES
LEGAL PHONE NBR:	(206)223-0525
LEGAL EFFECTIVE DATE:	08/01/2005
LAND ORG NAME:	GRE 509 Olive, LLC
LAND ORG TYPE:	Private
LAND PERSON NAME:	Not reported
LAND ADDR LINE1:	509 OLIVE WAY STE 1062
LAND CITY,ST,ZIP:	SEATTLE, WA 98101-1724
LAND COUNTRY:	UNITED STATES
LAND PHONE NBR:	(206)223-0525
OPERATOR ORG NAME:	Pinnacle
OPERATOR ORG TYPE:	Private
OPERATOR ADDR LINE1:	509 OLIVE WAY STE 1062
OPERATOR CITY,ST,ZIP:	SEATTLE, WA 98101-1724
OPERATOR COUNTRY:	UNITED STATES
OPERATOR PHONE NBR:	(206) 223-0525
OPERATOR EFFECTIVE DATE:	08/01/2005
SITE CONTACT NAME:	Curt Hamblet
SITE CONTACT ADDR LINE1:	509 OLIVE WAY STE 1062
SITE CONTACT ZIP:	SEATTLE, WA 98101-1724
SITE CONTACT COUNTRY:	UNITED STATES
SITE CONTACT PHONE NBR:	(206) 223-0525
SITE CONTACT EMAIL:	chamblet@prmc.com
FORM CONTACT NAME:	Curt Hamblet
FORM CONTACT ADDR LINE1:	509 OLIVE WAY STE 1062

MEDICAL DENTAL BLDG (Continued) **1000381191**

FORM CONTACT CITY,ST,ZIP: SEATTLE, WA 98101-1724
FORM CONTACT COUNTRY: UNITED STATES
FORM CONTACT PHONE NBR: (206) 223-0525
FORM CONTACT EMAIL: chamblet@prmc.com
GEN STATUS CD: SQG
MONTHLY GENERATION: False
BATCH GENERATION: False
ONE TIME GENERATION: False
TRANSPORTS OWN WASTE: False
TRANSPORTS OTHRS WASTE: False
RECYCLER ONSITE: False
TRANSFER FACILITY: False
OTHER EXEMPTION: Not reported
UW BATTERY GEN: False
USED OIL TRANSPORTER: False
USED OIL TRANSFER FACLTY: False
USED OIL PROCESSOR: False
USED OIL REREFINER: False
USED OIL FUEL MRKTR DIRECTS SHPMNTS: False
USED OIL FUEL MRKTR MEETS SPECS: False

Facility Site ID Number: 28619431
SWC Desc: Not reported
FWC Desc: Not reported
Form Comm: We recycle lamps/batterires/ballasts through Kleen Environmental (206)285-8010 our recycling vendor
Data Year: 2011
Permit by Rule: False
Treatment by Generator: False
Mixed radioactive waste: False
Importer of hazardous waste: False
Immediate recycler: False
Treatment/Storage/Disposal/Recycling Facility: False
Generator of dangerous fuel waste: False
Generator marketing to burner: False
"Other marketers (i.e., blender, distributor, etc.)": False
Utility boiler burner: False
Industry boiler burner: False
Industrial Furnace: False
Smelter defferal: False
Universal waste - batteries - generate: False
Universal waste - thermostats - generate: False
Universal waste - mercury - generate: False
Universal waste - lamps - generate: True
Universal waste - batteries - accumulate: False
Universal waste - thermostats - accumulate: False
Universal waste - mercury - accumulate: False
Universal waste - lamps - accumulate: False
Destination Facility for Universal Waste: False
Off-specification used oil burner - utility boiler: False
Off-specification used oil burner - industrial boiler: False
Off-specification used oil burner - industrial furnace: False
EPA ID: WAD147231021
Facility Address 2: Not reported
TAX REG NBR: 601295809
NAICS CD: 531312
BUSINESS TYPE: Real Estate

MEDICAL DENTAL BLDG (Continued) **1000381191**

MAIL NAME:	Medical Dental Building
MAIL ADDR LINE1:	509 Olive Way, Suite 1062
MAIL CITY,ST,ZIP:	Seattle, WA 98101-1724
MAIL COUNTRY:	UNITED STATES
LEGAL ORG NAME:	Goodman Real Estate
LEGAL ORG TYPE:	Private
LEGAL ADDR LINE1:	509 OLIVE WAY STE 1062
LEGAL CITY,ST,ZIP:	SEATTLE, WA 98101-1724
LEGAL COUNTRY:	UNITED STATES
LEGAL PHONE NBR:	(206)223-0525
LEGAL EFFECTIVE DATE:	08/01/2005
LAND ORG NAME:	GRE 509 Olive, LLC
LAND ORG TYPE:	Private
LAND PERSON NAME:	Not reported
LAND ADDR LINE1:	509 OLIVE WAY STE 1062
LAND CITY,ST,ZIP:	SEATTLE, WA 98101-1724
LAND COUNTRY:	UNITED STATES
LAND PHONE NBR:	(206)223-0525
OPERATOR ORG NAME:	Goodman Real Estate
OPERATOR ORG TYPE:	Private
OPERATOR ADDR LINE1:	509 OLIVE WAY STE 1062
OPERATOR CITY,ST,ZIP:	SEATTLE, WA 98101-1724
OPERATOR COUNTRY:	UNITED STATES
OPERATOR PHONE NBR:	(206) 223-0525
OPERATOR EFFECTIVE DATE:	01/01/2011
SITE CONTACT NAME:	Cory D Jackson
SITE CONTACT ADDR LINE1:	509 OLIVE WAY STE 1062
SITE CONTACT ZIP:	SEATTLE, WA 98101-1724
SITE CONTACT COUNTRY:	UNITED STATES
SITE CONTACT PHONE NBR:	(206) 223-0525
SITE CONTACT EMAIL:	cjackson@goodmanre.com
FORM CONTACT NAME:	Cory D Jackson
FORM CONTACT ADDR LINE1:	509 OLIVE WAY STE 1062
FORM CONTACT CITY,ST,ZIP:	SEATTLE, WA 98101-1724
FORM CONTACT COUNTRY:	UNITED STATES
FORM CONTACT PHONE NBR:	(206) 223-0525
FORM CONTACT EMAIL:	cjackson@goodmanre.com
GEN STATUS CD:	XQG
MONTHLY GENERATION:	False
BATCH GENERATION:	False
ONE TIME GENERATION:	False
TRANSPORTS OWN WASTE:	False
TRANSPORTS OTHRS WASTE:	False
RECYCLER ONSITE:	False
TRANSFER FACILITY:	False
OTHER EXEMPTION:	Not reported
UW BATTERY GEN:	True
USED OIL TRANSPORTER:	False
USED OIL TRANSFER FACLTY:	False
USED OIL PROCESSOR:	False
USED OIL REREFINER:	False
USED OIL FUEL MRKTR DIRECTS SHPMNTS:	False
USED OIL FUEL MRKTR MEETS SPECS:	False

Facility Site ID Number:	28619431
SWC Desc:	Not reported
FWC Desc:	Not reported

MEDICAL DENTAL BLDG (Continued) **1000381191**

Form Comm:	Not reported
Data Year:	2010
Permit by Rule:	False
Treatment by Generator:	False
Mixed radioactive waste:	False
Importer of hazardous waste:	False
Immediate recycler:	False
Treatment/Storage/Disposal/Recycling Facility:	False
Generator of dangerous fuel waste:	False
Generator marketing to burner:	False
"Other marketers (i.e., blender, distributor, etc.)":	False
Utility boiler burner:	False
Industry boiler burner:	False
Industrial Furnace:	False
Smelter defferal:	False
Universal waste - batteries - generate:	False
Universal waste - thermostats - generate:	False
Universal waste - mercury - generate:	False
Universal waste - lamps - generate:	False
Universal waste - batteries - accumulate:	False
Universal waste - thermostats - accumulate:	False
Universal waste - mercury - accumulate:	False
Universal waste - lamps - accumulate:	False
Destination Facility for Universal Waste:	False
Off-specification used oil burner - utility boiler:	False
Off-specification used oil burner - industrial boiler:	False
Off-specification used oil burner - industrial furnace:	False
EPA ID:	WAD147231021
Facility Address 2:	Not reported
TAX REG NBR:	601295809
NAICS CD:	531312
BUSINESS TYPE:	Real Estate
MAIL NAME:	Medical Dental Building
MAIL ADDR LINE1:	509 Olive Way, Suite 1062
MAIL CITY,ST,ZIP:	Seattle, WA 98101-1724
MAIL COUNTRY:	UNITED STATES
LEGAL ORG NAME:	Goodman Real Estate
LEGAL ORG TYPE:	Private
LEGAL ADDR LINE1:	509 OLIVE WAY STE 1062
LEGAL CITY,ST,ZIP:	SEATTLE, WA 98101-1724
LEGAL COUNTRY:	UNITED STATES
LEGAL PHONE NBR:	(206)223-0525
LEGAL EFFECTIVE DATE:	08/01/2005
LAND ORG NAME:	GRE 509 Olive, LLC
LAND ORG TYPE:	Private
LAND PERSON NAME:	Not reported
LAND ADDR LINE1:	509 OLIVE WAY STE 1062
LAND CITY,ST,ZIP:	SEATTLE, WA 98101-1724
LAND COUNTRY:	UNITED STATES
LAND PHONE NBR:	(206)223-0525
OPERATOR ORG NAME:	Goodman Real Estate
OPERATOR ORG TYPE:	Private
OPERATOR ADDR LINE1:	509 OLIVE WAY STE 1062
OPERATOR CITY,ST,ZIP:	SEATTLE, WA 98101-1724
OPERATOR COUNTRY:	UNITED STATES
OPERATOR PHONE NBR:	(206) 223-0525
OPERATOR EFFECTIVE DATE:	01/01/2011

MEDICAL DENTAL BLDG (Continued) **1000381191**

SITE CONTACT NAME:	Curt Hamblet
SITE CONTACT ADDR LINE1:	509 OLIVE WAY STE 1062
SITE CONTACT ZIP:	SEATTLE, WA 98101-1724
SITE CONTACT COUNTRY:	UNITED STATES
SITE CONTACT PHONE NBR:	(206) 223-0525
SITE CONTACT EMAIL:	chamblet@goodmanre.com
FORM CONTACT NAME:	Curt Hamblet
FORM CONTACT ADDR LINE1:	509 OLIVE WAY STE 1062
FORM CONTACT CITY,ST,ZIP:	SEATTLE, WA 98101-1724
FORM CONTACT COUNTRY:	UNITED STATES
FORM CONTACT PHONE NBR:	(206) 223-0525
FORM CONTACT EMAIL:	chamblet@goodmanre.com
GEN STATUS CD:	SQG
MONTHLY GENERATION:	False
BATCH GENERATION:	False
ONE TIME GENERATION:	True
TRANSPORTS OWN WASTE:	False
TRANSPORTS OTHRS WASTE:	False
RECYCLER ONSITE:	False
TRANSFER FACILITY:	False
OTHER EXEMPTION:	Not reported
UW BATTERY GEN:	False
USED OIL TRANSPORTER:	False
USED OIL TRANSFER FACLTY:	False
USED OIL PROCESSOR:	False
USED OIL REREFINER:	False
USED OIL FUEL MRKTR DIRECTS SHPMNTS:	False
USED OIL FUEL MRKTR MEETS SPECS:	False

Facility Site ID Number:	28619431
SWC Desc:	Not reported
FWC Desc:	D009
Form Comm:	Not reported
Data Year:	2013
Permit by Rule:	False
Treatment by Generator:	False
Mixed radioactive waste:	False
Importer of hazardous waste:	False
Immediate recycler:	False
Treatment/Storage/Disposal/Recycling Facility:	False
Generator of dangerous fuel waste:	False
Generator marketing to burner:	False
"Other marketers (i.e., blender, distributor, etc.)":	False
Utility boiler burner:	False
Industry boiler burner:	False
Industrial Furnace:	False
Smelter defferal:	False
Universal waste - batteries - generate:	False
Universal waste - thermostats - generate:	False
Universal waste - mercury - generate:	False
Universal waste - lamps - generate:	False
Universal waste - batteries - accumulate:	False
Universal waste - thermostats - accumulate:	False
Universal waste - mercury - accumulate:	False
Universal waste - lamps - accumulate:	False
Destination Facility for Universal Waste:	False
Off-specification used oil burner - utility boiler:	False

MEDICAL DENTAL BLDG (Continued) **1000381191**

Off-specification used oil burner - industrial boiler:	False
Off-specification used oil burner - industrial furnace:	False
EPA ID:	WAD147231021
Facility Address 2:	Not reported
TAX REG NBR:	601295809
NAICS CD:	531312
BUSINESS TYPE:	Real Estate
MAIL NAME:	Medical Dental Building
MAIL ADDR LINE1:	509 Olive Way, Suite 1062
MAIL CITY,ST,ZIP:	Seattle, WA 98101-1724
MAIL COUNTRY:	UNITED STATES
LEGAL ORG NAME:	Goodman Real Estate
LEGAL ORG TYPE:	Private
LEGAL ADDR LINE1:	509 OLIVE WAY STE 1062
LEGAL CITY,ST,ZIP:	SEATTLE, WA 98101-1724
LEGAL COUNTRY:	UNITED STATES
LEGAL PHONE NBR:	(206)223-0525
LEGAL EFFECTIVE DATE:	08/01/2005
LAND ORG NAME:	GRE 509 Olive, LLC
LAND ORG TYPE:	Private
LAND PERSON NAME:	Not reported
LAND ADDR LINE1:	509 OLIVE WAY STE 1062
LAND CITY,ST,ZIP:	SEATTLE, WA 98101-1724
LAND COUNTRY:	UNITED STATES
LAND PHONE NBR:	(206)223-0525
OPERATOR ORG NAME:	Goodman Real Estate
OPERATOR ORG TYPE:	Private
OPERATOR ADDR LINE1:	509 OLIVE WAY STE 1062
OPERATOR CITY,ST,ZIP:	SEATTLE, WA 98101-1724
OPERATOR COUNTRY:	UNITED STATES
OPERATOR PHONE NBR:	(206) 223-0525
OPERATOR EFFECTIVE DATE:	01/01/2011
SITE CONTACT NAME:	Brandon L Schoenberger
SITE CONTACT ADDR LINE1:	509 OLIVE WAY STE 1062
SITE CONTACT ZIP:	SEATTLE, WA 98101-1724
SITE CONTACT COUNTRY:	UNITED STATES
SITE CONTACT PHONE NBR:	(206) 223-0525
SITE CONTACT EMAIL:	bschoenberger@goodmanre.com
FORM CONTACT NAME:	Brandon L Schoenberger
FORM CONTACT ADDR LINE1:	509 OLIVE WAY STE 1062
FORM CONTACT CITY,ST,ZIP:	SEATTLE, WA 98101-1724
FORM CONTACT COUNTRY:	UNITED STATES
FORM CONTACT PHONE NBR:	(206) 223-0525
FORM CONTACT EMAIL:	bschoenberger@goodmanre.com
GEN STATUS CD:	SQG
MONTHLY GENERATION:	False
BATCH GENERATION:	True
ONE TIME GENERATION:	False
TRANSPORTS OWN WASTE:	False
TRANSPORTS OTHRS WASTE:	False
RECYCLER ONSITE:	False
TRANSFER FACILITY:	False
OTHER EXEMPTION:	Not reported
UW BATTERY GEN:	False
USED OIL TRANSPORTER:	False
USED OIL TRANSFER FACLTY:	False
USED OIL PROCESSOR:	False

MEDICAL DENTAL BLDG (Continued) **1000381191**

USED OIL REREFINER:	False	
USED OIL FUEL MRKTR DIRECTS SHPMNTS:		False
USED OIL FUEL MRKTR MEETS SPECS:		False
Facility Site ID Number:	28619431	
SWC Desc:	Not reported	
FWC Desc:	Not reported	
Form Comm:	Not reported	
Data Year:	2008	
Permit by Rule:	False	
Treatment by Generator:	False	
Mixed radioactive waste:	False	
Importer of hazardous waste:	False	
Immediate recycler:	False	
Treatment/Storage/Disposal/Recycling Facility:		False
Generator of dangerous fuel waste:		False
Generator marketing to burner:		False
"Other marketers (i.e., blender, distributor, etc.)":		False
Utility boiler burner:		False
Industry boiler burner:		False
Industrial Furnace:		False
Smelter defferal:		False
Universal waste - batteries - generate:		False
Universal waste - thermostats - generate:		False
Universal waste - mercury - generate:		False
Universal waste - lamps - generate:		False
Universal waste - batteries - accumulate:		False
Universal waste - thermostats - accumulate:		False
Universal waste - mercury - accumulate:		False
Universal waste - lamps - accumulate:		False
Destination Facility for Universal Waste:		False
Off-specification used oil burner - utility boiler:		False
Off-specification used oil burner - industrial boiler:		False
Off-specification used oil burner - industrial furnace:		False
EPA ID:	WAD147231021	
Facility Address 2:	Not reported	
TAX REG NBR:	601295809	
NAICS CD:	53121	
BUSINESS TYPE:	Real Estate	
MAIL NAME:	Medical Dental Building	
MAIL ADDR LINE1:	509 Olive Way, Suite 1062	
MAIL CITY,ST,ZIP:	Seattle, WA 98101-1724	
MAIL COUNTRY:	UNITED STATES	
LEGAL ORG NAME:	Goodman Real Estate	
LEGAL ORG TYPE:	Private	
LEGAL ADDR LINE1:	509 OLIVE WAY STE 1062	
LEGAL CITY,ST,ZIP:	SEATTLE, WA 98101-1724	
LEGAL COUNTRY:	UNITED STATES	
LEGAL PHONE NBR:	(206)223-0525	
LEGAL EFFECTIVE DATE:	08/01/2005	
LAND ORG NAME:	GRE 509 Olive, LLC	
LAND ORG TYPE:	Private	
LAND PERSON NAME:	Not reported	
LAND ADDR LINE1:	509 OLIVE WAY STE 1062	
LAND CITY,ST,ZIP:	SEATTLE, WA 98101-1724	
LAND COUNTRY:	UNITED STATES	
LAND PHONE NBR:	(206)223-0525	

MEDICAL DENTAL BLDG (Continued) **1000381191**

OPERATOR ORG NAME:	Pinnacle
OPERATOR ORG TYPE:	Private
OPERATOR ADDR LINE1:	509 OLIVE WAY STE 1062
OPERATOR CITY,ST,ZIP:	SEATTLE, WA 98101-1724
OPERATOR COUNTRY:	UNITED STATES
OPERATOR PHONE NBR:	(206) 223-0525
OPERATOR EFFECTIVE DATE:	08/01/2005
SITE CONTACT NAME:	Curt Hamblet
SITE CONTACT ADDR LINE1:	509 OLIVE WAY STE 1062
SITE CONTACT ZIP:	SEATTLE, WA 98101-1724
SITE CONTACT COUNTRY:	UNITED STATES
SITE CONTACT PHONE NBR:	(206) 223-0525
SITE CONTACT EMAIL:	chamblet@prmc.com
FORM CONTACT NAME:	Curt Hamblet
FORM CONTACT ADDR LINE1:	509 OLIVE WAY STE 1062
FORM CONTACT CITY,ST,ZIP:	SEATTLE, WA 98101-1724
FORM CONTACT COUNTRY:	UNITED STATES
FORM CONTACT PHONE NBR:	(206) 223-0525
FORM CONTACT EMAIL:	chamblet@prmc.com
GEN STATUS CD:	SQG
MONTHLY GENERATION:	False
BATCH GENERATION:	False
ONE TIME GENERATION:	False
TRANSPORTS OWN WASTE:	False
TRANSPORTS OTHRS WASTE:	False
RECYCLER ONSITE:	False
TRANSFER FACILITY:	False
OTHER EXEMPTION:	Not reported
UW BATTERY GEN:	False
USED OIL TRANSPORTER:	False
USED OIL TRANSFER FACLTY:	False
USED OIL PROCESSOR:	False
USED OIL REREFINER:	False
USED OIL FUEL MRKTR DIRECTS SHPMNTS:	False
USED OIL FUEL MRKTR MEETS SPECS:	False

Click this hyperlink while viewing on your computer to access
2 additional WA MANIFEST: record(s) in the EDR Site Report.

AN162 **MEDICAL DENTAL BUILDING (SIX REPORTS)** **WA ICR** **S103503734**
SSW **509 OLIVE WAY** **N/A**
1/4-1/2 **SEATTLE, WA 98101**
0.401 mi.
2117 ft. **Site 2 of 3 in cluster AN**

Relative:
Lower

Actual:
111 ft.

ICR:

Date Ecology Received Report:	12/24/97
Contaminants Found at Site:	Petroleum products
Media Contaminated:	Soil
Waste Management:	Tank
Region:	North Western
Type of Report Ecology Received:	I&F
Site Register Issue:	98-01
County Code:	17
Contact:	Not reported
Report Title:	Not reported

AN163
SSW
1/4-1/2
0.401 mi.
2117 ft.

MEDICAL DENTAL BUILDING
509 OLIVE WAY
SEATTLE, WA 98101

Site 3 of 3 in cluster AN

WA ICR **U001128461**
N/A

Relative:
Lower

Actual:
111 ft.

ICR:

Date Ecology Received Report:	11/19/93
Contaminants Found at Site:	Petroleum products
Media Contaminated:	Soil
Waste Management:	Tank
Region:	North Western
Type of Report Ecology Received:	Interim cleanup report
Site Register Issue:	92-46
County Code:	17
Contact:	Not reported
Report Title:	Not reported

164
SSW
1/4-1/2
0.402 mi.
2124 ft.

PACIFIC PLACE
6TH & 7TH & OLIVE WAY & PINE
SEATTLE, WA 98101

WA ALLSITES **S105430647**
WA CSCSL NFA **N/A**
WA VCP

Relative:
Lower

Actual:
120 ft.

ALLSITES:

Facility Id:	91258865
Latitude:	47.6128710
Longitude:	-122.33516
Ecology Interest Type Code:	VOLCLNST
Facility ID:	91258865
Facility Company:	PACIFIC PLACE
Interaction:	I
Interaction 1:	VOLCLNST
Interaction 2:	Voluntary Cleanup Sites
Ecology Program:	TOXICS
Program Data:	ISIS
Facility Alt.:	PACIFIC PLACE
Program ID:	Not reported
Date Interaction:	2/23/1998 0:00
Date Interaction 3:	4/17/1998 0:00

Facility Id:	91258865
Latitude:	47.6128710
Longitude:	-122.33516
Ecology Interest Type Code:	LUST
Facility ID:	91258865
Facility Company:	PACIFIC PLACE
Interaction:	I
Interaction 1:	VOLCLNST
Interaction 2:	Voluntary Cleanup Sites
Ecology Program:	TOXICS
Program Data:	ISIS
Facility Alt.:	PACIFIC PLACE
Program ID:	Not reported
Date Interaction:	2/23/1998 0:00
Date Interaction 3:	4/17/1998 0:00

Facility Id:	91258865

PACIFIC PLACE (Continued) **S105430647**

Latitude: 47.6128710
Longitude: -122.33516
Ecology Interest Type Code: UST
Facility ID: 91258865
Facility Company: PACIFIC PLACE
Interaction: I
Interaction 1: VOLCLNST
Interaction 2: Voluntary Cleanup Sites
Ecology Program: TOXICS
Program Data: ISIS
Facility Alt.: PACIFIC PLACE
Program ID: Not reported
Date Interaction: 2/23/1998 0:00
Date Interaction 3: 4/17/1998 0:00

CSCSL NFA:
Facility/Site Id: 91258865
CS Id: 4376
NFA Date: 02/23/1998
Rank: Not reported
VCP: Yes
Latitude: 47.612871018
Longitude: -122.33516364

VCP:
edr_fstat: WA
edr_fzip: 98101
edr_fcnty: KING
edr_zip: Not reported
Facility ID: 91258865
VCP Status: Not reported
VCP: Yes
Ecology Status: Not reported
NFA Type: Not reported
Date NFA: 2/23/1998
Rank: Not reported
Cleanup Siteid: 4376

AL165 **ROSEN PROPERTY** **RCRA-CESQG** **1001491199**
NNW **960 REPUBLICAN ST** **FINDS** **WAH000007914**
1/4-1/2 **SEATTLE, WA 98109** **WA ALLSITES**
0.405 mi. **WA CSCSL NFA**
2140 ft. **Site 2 of 3 in cluster AL** **WA MANIFEST**
WA ICR
Relative: **WA VCP**
Lower

Actual: RCRA-CESQG:
41 ft. Date form received by agency: 02/14/2012
Facility name: WA UW ROSEN BLDG
Facility address: 960 REPUBLICAN ST
SEATTLE, WA 98109
EPA ID: WAH000007914
Mailing address: PO BOX 354400
SEATTLE, WA 98195
Contact: DAVE LUNDSTROM
Contact address: PO BOX 354400

ROSEN PROPERTY (Continued) **1001491199**

SEATTLE, WA 98195
Contact country: US
Contact telephone: (206) 543-0467
Contact email: Not reported
EPA Region: 10
Classification: Conditionally Exempt Small Quantity Generator
Description: Handler: generates 100 kg or less of hazardous waste per calendar month, and accumulates 1000 kg or less of hazardous waste at any time; or generates 1 kg or less of acutely hazardous waste per calendar month, and accumulates at any time: 1 kg or less of acutely hazardous waste; or 100 kg or less of any residue or contaminated soil, waste or other debris resulting from the cleanup of a spill, into or on any land or water, of acutely hazardous waste; or generates 100 kg or less of any residue or contaminated soil, waste or other debris resulting from the cleanup of a spill, into or on any land or water, of acutely hazardous waste during any calendar month, and accumulates at any time: 1 kg or less of acutely hazardous waste; or 100 kg or less of any residue or contaminated soil, waste or other debris resulting from the cleanup of a spill, into or on any land or water, of acutely hazardous waste

Owner/Operator Summary:
Owner/operator name: UNIVERSITY OF WASHINGTON
Owner/operator address: PO BOX 354400
SEATTLE, 98195
Owner/operator country: US
Owner/operator telephone: (206)543-0467
Legal status: State
Owner/Operator Type: Owner
Owner/Op start date: 03/12/1999
Owner/Op end date: Not reported

Owner/operator name: UNIVERSITY OF W U
Owner/operator address: PO BOX 354400
SEATTLE, WA 98195
Owner/operator country: US
Owner/operator telephone: (206)543-0467
Legal status: Private
Owner/Operator Type: Owner
Owner/Op start date: 03/12/1999
Owner/Op end date: Not reported

Owner/operator name: UNIVERSITY OF WASHINGTON
Owner/operator address: PO BOX 354400
SEATTLE, WA 98195
Owner/operator country: US
Owner/operator telephone: Not reported
Legal status: State
Owner/Operator Type: Owner
Owner/Op start date: 03/12/1999
Owner/Op end date: Not reported

Owner/operator name: B. F
Owner/operator address: PO BOX 357730
SEATTLE, WA 98195
Owner/operator country: US
Owner/operator telephone: (206)616-5088

ROSEN PROPERTY (Continued) **1001491199**

Legal status: Private
Owner/Operator Type: Operator
Owner/Op start date: 03/12/1999
Owner/Op end date: Not reported

Owner/operator name: UNIVERSITY OF WASHINGTON
Owner/operator address: PO BOX 357730
SEATTLE, 98195
Owner/operator country: US
Owner/operator telephone: (206)616-5088
Legal status: State
Owner/Operator Type: Operator
Owner/Op start date: 03/12/1999
Owner/Op end date: Not reported

Owner/operator name: UNIVERSITY OF WASHINGTON
Owner/operator address: PO BOX 357730
SEATTLE, WA 98195
Owner/operator country: US
Owner/operator telephone: Not reported
Legal status: State
Owner/Operator Type: Operator
Owner/Op start date: 03/12/1999
Owner/Op end date: Not reported

Handler Activities Summary:
U.S. importer of hazardous waste: No
Mixed waste (haz. and radioactive): No
Recycler of hazardous waste: No
Transporter of hazardous waste: No
Treater, storer or disposer of HW: No
Underground injection activity: No
On-site burner exemption: No
Furnace exemption: No
Used oil fuel burner: No
Used oil processor: No
User oil refiner: No
Used oil fuel marketer to burner: No
Used oil Specification marketer: No
Used oil transfer facility: No
Used oil transporter: No

Historical Generators:
Date form received by agency: 02/17/2011
Site name: WA UW ROSEN BLDG
Classification: Conditionally Exempt Small Quantity Generator

Date form received by agency: 02/02/2010
Site name: WA UW ROSEN BLDG
Classification: Conditionally Exempt Small Quantity Generator

Date form received by agency: 12/31/2007
Site name: WA UW ROSEN BLDG
Classification: Not a generator, verified

Date form received by agency: 12/31/2005

ROSEN PROPERTY (Continued) **1001491199**

Site name: WA UW ROSEN BLDG
Classification: Not a generator, verified

Date form received by agency: 12/31/2003
Site name: WA UW ROSEN BLDG
Classification: Not a generator, verified

Hazardous Waste Summary:
Waste code: WSQG
Waste name: A placeholder to allow BR submission to validate. In WA State, Conditionally Exempt Small Quantity Generators (Called SQG in WA) are not required to report waste streams, so no valid State or Fed codes are available for reporting to BR.

Violation Status: No violations found

FINDS:

Registry ID: 110005394867

Environmental Interest/Information System
Washington Facility / Site Identification System (WA-FSIS) provides a means to query and display data maintained by the Washington Department of Ecology. This system contains key information for each facility/site that is currently, or has been, of interest to the Air Quality, Dam Safety, Hazardous Waste, Toxics Cleanup, and Water Quality Programs.

RCRAInfo is a national information system that supports the Resource Conservation and Recovery Act (RCRA) program through the tracking of events and activities related to facilities that generate, transport, and treat, store, or dispose of hazardous waste. RCRAInfo allows RCRA program staff to track the notification, permit, compliance, and corrective action activities required under RCRA.

HAZARDOUS WASTE BIENNIAL REPORTER

ALLSITES:
Facility Id: 2500
Latitude: 47.623439
Longitude: -122.33751
Ecology Interest Type Code: VOLCLNST
Facility ID: 2500
Facility Company: Rosen Property
Interaction: I
Interaction 1: LUST
Interaction 2: LUST Facility
Ecology Program: TOXICS
Program Data: ISIS
Facility Alt.: Not reported
Program ID: 200081
Date Interaction: 7/29/1993 0:00
Date Interaction 3: 10/30/2008 0:00

Facility ID: 2500
Facility Company: Rosen Property

ROSEN PROPERTY (Continued) **1001491199**

Interaction:	A
Interaction 1:	HWG
Interaction 2:	Hazardous Waste Generator
Ecology Program:	HAZWASTE
Program Data:	TURBOWASTE
Facility Alt.:	WA UW Rosen Bldg
Program ID:	WAH000007914
Date Interaction:	3/12/1999 0:00
Date Interaction 3:	Not reported

Facility ID:	2500
Facility Company:	Rosen Property
Interaction:	I
Interaction 1:	VOLCLNST
Interaction 2:	Voluntary Cleanup Sites
Ecology Program:	TOXICS
Program Data:	ISIS
Facility Alt.:	Rosen Property
Program ID:	NW0862
Date Interaction:	1/1/1900 0:00
Date Interaction 3:	4/30/2008 0:00

Facility ID:	2500
Facility Company:	Rosen Property
Interaction:	I
Interaction 1:	VOLCLNST
Interaction 2:	Voluntary Cleanup Sites
Ecology Program:	TOXICS
Program Data:	ISIS
Facility Alt.:	Rosen Property
Program ID:	NW1936
Date Interaction:	4/30/2008 0:00
Date Interaction 3:	5/28/2009 0:00

Facility ID:	2500
Facility Company:	Rosen Property
Interaction:	I
Interaction 1:	UST
Interaction 2:	Underground Storage Tank
Ecology Program:	TOXICS
Program Data:	UST
Facility Alt.:	Not reported
Program ID:	200081
Date Interaction:	2/29/2000 0:00
Date Interaction 3:	2/29/2000 0:00

Facility/Site Interaction T:	4618
Geographic Location Identifier (Alias Facid):	2500
Interaction (Aka Env Int) Type Code:	LUST
Interaction (Aka Env Int) Description:	LUST Facility
Interaction Status:	I
Federal Program Indentifier:	200081
Interaction Start Date:	07/29/1993
Interaction End Date:	10/30/2008
prgm_facil:	Not reported
cur_sys_pr:	TOXICS
cur_sys_nm:	ISIS

ROSEN PROPERTY (Continued) **1001491199**

Facility/Site Interaction T:	4619
Geographic Location Identifier (Alias Facid):	2500
Interaction (Aka Env Int) Type Code:	HWG
Interaction (Aka Env Int) Description:	Hazardous Waste Generator
Interaction Status:	A
Federal Program Indentifier:	WAH000007914
Interaction Start Date:	03/12/1999
Interaction End Date:	Not reported
prgm_facil:	Not reported
cur_sys_pr:	HAZWASTE
cur_sys_nm:	TURBOWASTE

Facility/Site Interaction T:	4620
Geographic Location Identifier (Alias Facid):	2500
Interaction (Aka Env Int) Type Code:	UST
Interaction (Aka Env Int) Description:	Underground Storage Tank
Interaction Status:	I
Federal Program Indentifier:	200081
Interaction Start Date:	02/29/2000
Interaction End Date:	02/29/2000
prgm_facil:	Not reported
cur_sys_pr:	TOXICS
cur_sys_nm:	ISIS

Facility/Site Interaction T:	4621
Geographic Location Identifier (Alias Facid):	2500
Interaction (Aka Env Int) Type Code:	VOLCLNST
Interaction (Aka Env Int) Description:	Voluntary Cleanup Sites
Interaction Status:	I
Federal Program Indentifier:	NW0862
Interaction Start Date:	01/01/1900
Interaction End Date:	04/30/2008
prgm_facil:	Rosen Property
cur_sys_pr:	TOXICS
cur_sys_nm:	ISIS

Facility/Site Interaction T:	4622
Geographic Location Identifier (Alias Facid):	2500
Interaction (Aka Env Int) Type Code:	VOLCLNST
Interaction (Aka Env Int) Description:	Voluntary Cleanup Sites
Interaction Status:	I
Federal Program Indentifier:	NW1936
Interaction Start Date:	04/30/2008
Interaction End Date:	05/28/2009
prgm_facil:	Rosen Property
cur_sys_pr:	TOXICS
cur_sys_nm:	ISIS

Facility Id:	2500
Latitude:	47.623439
Longitude:	-122.33751
Ecology Interest Type Code:	LUST
Facility ID:	2500
Facility Company:	Rosen Property
Interaction:	I
Interaction 1:	LUST

ROSEN PROPERTY (Continued) **1001491199**

Interaction 2:	LUST Facility
Ecology Program:	TOXICS
Program Data:	ISIS
Facility Alt.:	Not reported
Program ID:	200081
Date Interaction:	7/29/1993 0:00
Date Interaction 3:	10/30/2008 0:00
Facility ID:	2500
Facility Company:	Rosen Property
Interaction:	A
Interaction 1:	HWG
Interaction 2:	Hazardous Waste Generator
Ecology Program:	HAZWASTE
Program Data:	TURBOWASTE
Facility Alt.:	WA UW Rosen Bldg
Program ID:	WAH000007914
Date Interaction:	3/12/1999 0:00
Date Interaction 3:	Not reported
Facility ID:	2500
Facility Company:	Rosen Property
Interaction:	I
Interaction 1:	VOLCLNST
Interaction 2:	Voluntary Cleanup Sites
Ecology Program:	TOXICS
Program Data:	ISIS
Facility Alt.:	Rosen Property
Program ID:	NW0862
Date Interaction:	1/1/1900 0:00
Date Interaction 3:	4/30/2008 0:00
Facility ID:	2500
Facility Company:	Rosen Property
Interaction:	I
Interaction 1:	VOLCLNST
Interaction 2:	Voluntary Cleanup Sites
Ecology Program:	TOXICS
Program Data:	ISIS
Facility Alt.:	Rosen Property
Program ID:	NW1936
Date Interaction:	4/30/2008 0:00
Date Interaction 3:	5/28/2009 0:00
Facility ID:	2500
Facility Company:	Rosen Property
Interaction:	I
Interaction 1:	UST
Interaction 2:	Underground Storage Tank
Ecology Program:	TOXICS
Program Data:	UST
Facility Alt.:	Not reported
Program ID:	200081
Date Interaction:	2/29/2000 0:00
Date Interaction 3:	2/29/2000 0:00
Facility/Site Interaction T:	4618

ROSEN PROPERTY (Continued) **1001491199**

Geographic Location Identifier (Alias Facid):	2500
Interaction (Aka Env Int) Type Code:	LUST
Interaction (Aka Env Int) Description:	LUST Facility
Interaction Status:	I
Federal Program Indentifier:	200081
Interaction Start Date:	07/29/1993
Interaction End Date:	10/30/2008
prgm_facil:	Not reported
cur_sys_pr:	TOXICS
cur_sys_nm:	ISIS

Facility/Site Interaction T:	4619
Geographic Location Identifier (Alias Facid):	2500
Interaction (Aka Env Int) Type Code:	HWG
Interaction (Aka Env Int) Description:	Hazardous Waste Generator
Interaction Status:	A
Federal Program Indentifier:	WAH000007914
Interaction Start Date:	03/12/1999
Interaction End Date:	Not reported
prgm_facil:	Not reported
cur_sys_pr:	HAZWASTE
cur_sys_nm:	TURBOWASTE

Facility/Site Interaction T:	4620
Geographic Location Identifier (Alias Facid):	2500
Interaction (Aka Env Int) Type Code:	UST
Interaction (Aka Env Int) Description:	Underground Storage Tank
Interaction Status:	I
Federal Program Indentifier:	200081
Interaction Start Date:	02/29/2000
Interaction End Date:	02/29/2000
prgm_facil:	Not reported
cur_sys_pr:	TOXICS
cur_sys_nm:	ISIS

Facility/Site Interaction T:	4621
Geographic Location Identifier (Alias Facid):	2500
Interaction (Aka Env Int) Type Code:	VOLCLNST
Interaction (Aka Env Int) Description:	Voluntary Cleanup Sites
Interaction Status:	I
Federal Program Indentifier:	NW0862
Interaction Start Date:	01/01/1900
Interaction End Date:	04/30/2008
prgm_facil:	Rosen Property
cur_sys_pr:	TOXICS
cur_sys_nm:	ISIS

Facility/Site Interaction T:	4622
Geographic Location Identifier (Alias Facid):	2500
Interaction (Aka Env Int) Type Code:	VOLCLNST
Interaction (Aka Env Int) Description:	Voluntary Cleanup Sites
Interaction Status:	I
Federal Program Indentifier:	NW1936
Interaction Start Date:	04/30/2008
Interaction End Date:	05/28/2009
prgm_facil:	Rosen Property
cur_sys_pr:	TOXICS

ROSEN PROPERTY (Continued) **1001491199**

cur_sys_nm: ISIS

Facility Id: 2500
Latitude: 47.623439
Longitude: -122.33751
Ecology Interest Type Code: HWG
Facility ID: 2500
Facility Company: Rosen Property
Interaction: I
Interaction 1: LUST
Interaction 2: LUST Facility
Ecology Program: TOXICS
Program Data: ISIS
Facility Alt.: Not reported
Program ID: 200081
Date Interaction: 7/29/1993 0:00
Date Interaction 3: 10/30/2008 0:00

Facility ID: 2500
Facility Company: Rosen Property
Interaction: A
Interaction 1: HWG
Interaction 2: Hazardous Waste Generator
Ecology Program: HAZWASTE
Program Data: TURBOWASTE
Facility Alt.: WA UW Rosen Bldg
Program ID: WAH000007914
Date Interaction: 3/12/1999 0:00
Date Interaction 3: Not reported

Facility ID: 2500
Facility Company: Rosen Property
Interaction: I
Interaction 1: VOLCLNST
Interaction 2: Voluntary Cleanup Sites
Ecology Program: TOXICS
Program Data: ISIS
Facility Alt.: Rosen Property
Program ID: NW0862
Date Interaction: 1/1/1900 0:00
Date Interaction 3: 4/30/2008 0:00

Facility ID: 2500
Facility Company: Rosen Property
Interaction: I
Interaction 1: VOLCLNST
Interaction 2: Voluntary Cleanup Sites
Ecology Program: TOXICS
Program Data: ISIS
Facility Alt.: Rosen Property
Program ID: NW1936
Date Interaction: 4/30/2008 0:00
Date Interaction 3: 5/28/2009 0:00

Facility ID: 2500
Facility Company: Rosen Property

ROSEN PROPERTY (Continued) **1001491199**

Interaction:	I
Interaction 1:	UST
Interaction 2:	Underground Storage Tank
Ecology Program:	TOXICS
Program Data:	UST
Facility Alt.:	Not reported
Program ID:	200081
Date Interaction:	2/29/2000 0:00
Date Interaction 3:	2/29/2000 0:00
Facility/Site Interaction T:	4618
Geographic Location Identifier (Alias Facid):	2500
Interaction (Aka Env Int) Type Code:	LUST
Interaction (Aka Env Int) Description:	LUST Facility
Interaction Status:	I
Federal Program Indentifier:	200081
Interaction Start Date:	07/29/1993
Interaction End Date:	10/30/2008
prgm_facil:	Not reported
cur_sys_pr:	TOXICS
cur_sys_nm:	ISIS
Facility/Site Interaction T:	4619
Geographic Location Identifier (Alias Facid):	2500
Interaction (Aka Env Int) Type Code:	HWG
Interaction (Aka Env Int) Description:	Hazardous Waste Generator
Interaction Status:	A
Federal Program Indentifier:	WAH000007914
Interaction Start Date:	03/12/1999
Interaction End Date:	Not reported
prgm_facil:	Not reported
cur_sys_pr:	HAZWASTE
cur_sys_nm:	TURBOWASTE
Facility/Site Interaction T:	4620
Geographic Location Identifier (Alias Facid):	2500
Interaction (Aka Env Int) Type Code:	UST
Interaction (Aka Env Int) Description:	Underground Storage Tank
Interaction Status:	I
Federal Program Indentifier:	200081
Interaction Start Date:	02/29/2000
Interaction End Date:	02/29/2000
prgm_facil:	Not reported
cur_sys_pr:	TOXICS
cur_sys_nm:	ISIS
Facility/Site Interaction T:	4621
Geographic Location Identifier (Alias Facid):	2500
Interaction (Aka Env Int) Type Code:	VOLCLNST
Interaction (Aka Env Int) Description:	Voluntary Cleanup Sites
Interaction Status:	I
Federal Program Indentifier:	NW0862
Interaction Start Date:	01/01/1900
Interaction End Date:	04/30/2008
prgm_facil:	Rosen Property
cur_sys_pr:	TOXICS
cur_sys_nm:	ISIS

ROSEN PROPERTY (Continued) **1001491199**

Facility/Site Interaction T:	4622
Geographic Location Identifier (Alias Facid):	2500
Interaction (Aka Env Int) Type Code:	VOLCLNST
Interaction (Aka Env Int) Description:	Voluntary Cleanup Sites
Interaction Status:	I
Federal Program Indentifier:	NW1936
Interaction Start Date:	04/30/2008
Interaction End Date:	05/28/2009
prgm_facil:	Rosen Property
cur_sys_pr:	TOXICS
cur_sys_nm:	ISIS

Facility Id:	2500
Latitude:	47.623439
Longitude:	-122.33751
Ecology Interest Type Code:	UST

Facility ID:	2500
Facility Company:	Rosen Property
Interaction:	I
Interaction 1:	LUST
Interaction 2:	LUST Facility
Ecology Program:	TOXICS
Program Data:	ISIS
Facility Alt.:	Not reported
Program ID:	200081
Date Interaction:	7/29/1993 0:00
Date Interaction 3:	10/30/2008 0:00

Facility ID:	2500
Facility Company:	Rosen Property
Interaction:	A
Interaction 1:	HWG
Interaction 2:	Hazardous Waste Generator
Ecology Program:	HAZWASTE
Program Data:	TURBOWASTE
Facility Alt.:	WA UW Rosen Bldg
Program ID:	WAH000007914
Date Interaction:	3/12/1999 0:00
Date Interaction 3:	Not reported

Facility ID:	2500
Facility Company:	Rosen Property
Interaction:	I
Interaction 1:	VOLCLNST
Interaction 2:	Voluntary Cleanup Sites
Ecology Program:	TOXICS
Program Data:	ISIS
Facility Alt.:	Rosen Property
Program ID:	NW0862
Date Interaction:	1/1/1900 0:00
Date Interaction 3:	4/30/2008 0:00

Facility ID:	2500
Facility Company:	Rosen Property
Interaction:	I
Interaction 1:	VOLCLNST

ROSEN PROPERTY (Continued) **1001491199**

Interaction 2:	Voluntary Cleanup Sites
Ecology Program:	TOXICS
Program Data:	ISIS
Facility Alt.:	Rosen Property
Program ID:	NW1936
Date Interaction:	4/30/2008 0:00
Date Interaction 3:	5/28/2009 0:00
Facility ID:	2500
Facility Company:	Rosen Property
Interaction:	I
Interaction 1:	UST
Interaction 2:	Underground Storage Tank
Ecology Program:	TOXICS
Program Data:	UST
Facility Alt.:	Not reported
Program ID:	200081
Date Interaction:	2/29/2000 0:00
Date Interaction 3:	2/29/2000 0:00
Facility/Site Interaction T:	4618
Geographic Location Identifier (Alias Facid):	2500
Interaction (Aka Env Int) Type Code:	LUST
Interaction (Aka Env Int) Description:	LUST Facility
Interaction Status:	I
Federal Program Indentifier:	200081
Interaction Start Date:	07/29/1993
Interaction End Date:	10/30/2008
prgm_facil:	Not reported
cur_sys_pr:	TOXICS
cur_sys_nm:	ISIS
Facility/Site Interaction T:	4619
Geographic Location Identifier (Alias Facid):	2500
Interaction (Aka Env Int) Type Code:	HWG
Interaction (Aka Env Int) Description:	Hazardous Waste Generator
Interaction Status:	A
Federal Program Indentifier:	WAH000007914
Interaction Start Date:	03/12/1999
Interaction End Date:	Not reported
prgm_facil:	Not reported
cur_sys_pr:	HAZWASTE
cur_sys_nm:	TURBOWASTE
Facility/Site Interaction T:	4620
Geographic Location Identifier (Alias Facid):	2500
Interaction (Aka Env Int) Type Code:	UST
Interaction (Aka Env Int) Description:	Underground Storage Tank
Interaction Status:	I
Federal Program Indentifier:	200081
Interaction Start Date:	02/29/2000
Interaction End Date:	02/29/2000
prgm_facil:	Not reported
cur_sys_pr:	TOXICS
cur_sys_nm:	ISIS
Facility/Site Interaction T:	4621

ROSEN PROPERTY (Continued) **1001491199**

Geographic Location Identifier (Alias Facid):	2500
Interaction (Aka Env Int) Type Code:	VOLCLNST
Interaction (Aka Env Int) Description:	Voluntary Cleanup Sites
Interaction Status:	I
Federal Program Indentifier:	NW0862
Interaction Start Date:	01/01/1900
Interaction End Date:	04/30/2008
prgm_facil:	Rosen Property
cur_sys_pr:	TOXICS
cur_sys_nm:	ISIS

Facility/Site Interaction T:	4622
Geographic Location Identifier (Alias Facid):	2500
Interaction (Aka Env Int) Type Code:	VOLCLNST
Interaction (Aka Env Int) Description:	Voluntary Cleanup Sites
Interaction Status:	I
Federal Program Indentifier:	NW1936
Interaction Start Date:	04/30/2008
Interaction End Date:	05/28/2009
prgm_facil:	Rosen Property
cur_sys_pr:	TOXICS
cur_sys_nm:	ISIS

CSCSL NFA:

Facility/Site Id:	2500
CS Id:	5123
NFA Date:	05/28/2009
Rank:	Not reported
VCP:	Yes
Latitude:	47.623439
Longitude:	-122.337511

WA MANIFEST:

Facility Site ID Number:	2500
SWC Desc:	Not reported
FWC Desc:	Not reported
Form Comm:	Not reported
Data Year:	Not reported
Permit by Rule:	No
Treatment by Generator:	No
Mixed radioactive waste:	No
Importer of hazardous waste:	No
Immediate recycler:	No
Treatment/Storage/Disposal/Recycling Facility:	No
Generator of dangerous fuel waste:	No
Generator marketing to burner:	No
"Other marketers (i.e., blender, distributor, etc.)":	No
Utility boiler burner:	No
Industry boiler burner:	No
Industrial Furnace:	No
Smelter defferal:	No
Universal waste - batteries - generate:	No
Universal waste - thermostats - generate:	No
Universal waste - mercury - generate:	No
Universal waste - lamps - generate:	No

ROSEN PROPERTY (Continued) **1001491199**

Universal waste - batteries - accumulate:	No
Universal waste - thermostats - accumulate:	No
Universal waste - mercury - accumulate:	No
Universal waste - lamps - accumulate:	No
Destination Facility for Universal Waste:	No
Off-specification used oil burner - utility boiler:	No
Off-specification used oil burner - industrial boiler:	No
Off-specification used oil burner - industrial furnace:	No
EPA ID:	WAH000007914
Facility Address 2:	Not reported
TAX REG NBR:	178019988
NAICS CD:	61131
BUSINESS TYPE:	University
MAIL NAME:	University Of Washington
MAIL ADDR LINE1:	PO Box 354400
MAIL CITY,ST,ZIP:	SEATTLE, WA 98195-4400
MAIL COUNTRY:	UNITED STATES
LEGAL ORG NAME:	University of Washington
LEGAL ORG TYPE:	State
LEGAL ADDR LINE1:	PO Box 354400
LEGAL CITY,ST,ZIP:	SEATTLE, WA 98195-4400
LEGAL COUNTRY:	UNITED STATES
LEGAL PHONE NBR:	(206)543-0467
LEGAL EFFECTIVE DATE:	03/12/1999
LAND ORG NAME:	City Investors IX LLC
LAND ORG TYPE:	Private
LAND PERSON NAME:	Not reported
LAND ADDR LINE1:	2353 130th Ave NE
LAND ADDR LINE2:	Ste 100
LAND CITY,ST,ZIP:	BELLEVUE, WA 98005
LAND COUNTRY:	UNITED STATES
LAND PHONE NBR:	(425)453-1940
OPERATOR ORG NAME:	University of Washington
OPERATOR ORG TYPE:	State
OPERATOR ADDR LINE1:	PO Box 357730
OPERATOR CITY,ST,ZIP:	SEATTLE, WA 98195
OPERATOR COUNTRY:	UNITED STATES
OPERATOR PHONE NBR:	(206)616-5088
OPERATOR EFFECTIVE DATE:	03/12/1999
SITE CONTACT NAME:	Dave Lundstrom
SITE CONTACT ADDR LINE1:	PO Box 354400
SITE CONTACT ZIP:	SEATTLE, WA 98195-4400
SITE CONTACT COUNTRY:	UNITED STATES
SITE CONTACT PHONE NBR:	(206)543-0467
SITE CONTACT EMAIL:	Not reported
FORM CONTACT NAME:	Doug Gallucci
FORM CONTACT ADDR LINE1:	PO Box 354400
FORM CONTACT CITY,ST,ZIP:	SEATTLE, WA 98195-4400
FORM CONTACT COUNTRY:	UNITED STATES
FORM CONTACT PHONE NBR:	(206)543-0467
FORM CONTACT EMAIL:	douglasg@washington.edu
GEN STATUS CD:	SQG
MONTHLY GENERATION:	No
BATCH GENERATION:	Yes
ONE TIME GENERATION:	No
TRANSPORTS OWN WASTE:	No
TRANSPORTS OTHRS WASTE:	No

ROSEN PROPERTY (Continued) **1001491199**

RECYCLER ONSITE:	No
TRANSFER FACILITY:	No
OTHER EXEMPTION:	Not reported
UW BATTERY GEN:	No
USED OIL TRANSPORTER:	No
USED OIL TRANSFER FACLTY:	No
USED OIL PROCESSOR:	No
USED OIL REREFINER:	No
USED OIL FUEL MRKTR DIRECTS SHPMNTS:	No
USED OIL FUEL MRKTR MEETS SPECS:	No

Facility Site ID Number:	2500
SWC Desc:	Not reported
FWC Desc:	Not reported
Form Comm:	Not reported
Data Year:	2010
Permit by Rule:	False
Treatment by Generator:	True
Mixed radioactive waste:	False
Importer of hazardous waste:	False
Immediate recycler:	False
Treatment/Storage/Disposal/Recycling Facility:	False
Generator of dangerous fuel waste:	False
Generator marketing to burner:	False
"Other marketers (i.e., blender, distributor, etc.)":	False
Utility boiler burner:	False
Industry boiler burner:	False
Industrial Furnace:	False
Smelter defferal:	False
Universal waste - batteries - generate:	False
Universal waste - thermostats - generate:	False
Universal waste - mercury - generate:	False
Universal waste - lamps - generate:	False
Universal waste - batteries - accumulate:	False
Universal waste - thermostats - accumulate:	False
Universal waste - mercury - accumulate:	False
Universal waste - lamps - accumulate:	False
Destination Facility for Universal Waste:	False
Off-specification used oil burner - utility boiler:	False
Off-specification used oil burner - industrial boiler:	False
Off-specification used oil burner - industrial furnace:	False
EPA ID:	WAH000007914
Facility Address 2:	Not reported
TAX REG NBR:	178019988
NAICS CD:	611310
BUSINESS TYPE:	University
MAIL NAME:	University Of Washington
MAIL ADDR LINE1:	PO Box 354400
MAIL CITY,ST,ZIP:	SEATTLE, WA 98195-4400
MAIL COUNTRY:	UNITED STATES
LEGAL ORG NAME:	University of Washington
LEGAL ORG TYPE:	State
LEGAL ADDR LINE1:	PO Box 354400
LEGAL CITY,ST,ZIP:	SEATTLE, WA 98195-4400
LEGAL COUNTRY:	UNITED STATES
LEGAL PHONE NBR:	(206)543-0467
LEGAL EFFECTIVE DATE:	03/12/1999

ROSEN PROPERTY (Continued) **1001491199**

LAND ORG NAME:	City Investors IX LLC
LAND ORG TYPE:	Private
LAND PERSON NAME:	Not reported
LAND ADDR LINE1:	2353 130th Ave NE
LAND ADDR LINE2:	Ste 100
LAND CITY,ST,ZIP:	BELLEVUE, WA 98005
LAND COUNTRY:	UNITED STATES
LAND PHONE NBR:	(425)453-1940
OPERATOR ORG NAME:	University of Washington
OPERATOR ORG TYPE:	State
OPERATOR ADDR LINE1:	PO Box 357730
OPERATOR CITY,ST,ZIP:	SEATTLE, WA 98195
OPERATOR COUNTRY:	UNITED STATES
OPERATOR PHONE NBR:	(206)616-5088
OPERATOR EFFECTIVE DATE:	03/12/1999
SITE CONTACT NAME:	Dave Lundstrom
SITE CONTACT ADDR LINE1:	PO Box 354400
SITE CONTACT ZIP:	SEATTLE, WA 98195-4400
SITE CONTACT COUNTRY:	UNITED STATES
SITE CONTACT PHONE NBR:	(206)543-0467
SITE CONTACT EMAIL:	Not reported
FORM CONTACT NAME:	Doug Gallucci
FORM CONTACT ADDR LINE1:	PO Box 354400
FORM CONTACT CITY,ST,ZIP:	SEATTLE, WA 98195-4400
FORM CONTACT COUNTRY:	UNITED STATES
FORM CONTACT PHONE NBR:	(206)543-0467
FORM CONTACT EMAIL:	douglasg@washington.edu
GEN STATUS CD:	SQG
MONTHLY GENERATION:	False
BATCH GENERATION:	True
ONE TIME GENERATION:	False
TRANSPORTS OWN WASTE:	False
TRANSPORTS OTHRS WASTE:	False
RECYCLER ONSITE:	False
TRANSFER FACILITY:	False
OTHER EXEMPTION:	Not reported
UW BATTERY GEN:	False
USED OIL TRANSPORTER:	False
USED OIL TRANSFER FACLTY:	False
USED OIL PROCESSOR:	False
USED OIL REREFINER:	False
USED OIL FUEL MRKTR DIRECTS SHPMNTS:	False
USED OIL FUEL MRKTR MEETS SPECS:	False

Facility Site ID Number:	2500
SWC Desc:	Not reported
FWC Desc:	Not reported
Form Comm:	Not reported
Data Year:	2009
Permit by Rule:	False
Treatment by Generator:	True
Mixed radioactive waste:	False
Importer of hazardous waste:	False
Immediate recycler:	False
Treatment/Storage/Disposal/Recycling Facility:	False
Generator of dangerous fuel waste:	False
Generator marketing to burner:	False

ROSEN PROPERTY (Continued) **1001491199**

"Other marketers (i.e., blender, distributor, etc.)":	False
Utility boiler burner:	False
Industry boiler burner:	False
Industrial Furnace:	False
Smelter defferal:	False
Universal waste - batteries - generate:	False
Universal waste - thermostats - generate:	False
Universal waste - mercury - generate:	False
Universal waste - lamps - generate:	False
Universal waste - batteries - accumulate:	False
Universal waste - thermostats - accumulate:	False
Universal waste - mercury - accumulate:	False
Universal waste - lamps - accumulate:	False
Destination Facility for Universal Waste:	False
Off-specification used oil burner - utility boiler:	False
Off-specification used oil burner - industrial boiler:	False
Off-specification used oil burner - industrial furnace:	False
EPA ID:	WAH000007914
Facility Address 2:	Not reported
TAX REG NBR:	178019988
NAICS CD:	611310
BUSINESS TYPE:	University
MAIL NAME:	University Of Washington
MAIL ADDR LINE1:	PO Box 354400
MAIL CITY,ST,ZIP:	SEATTLE, WA 98195-4400
MAIL COUNTRY:	UNITED STATES
LEGAL ORG NAME:	University of Washington
LEGAL ORG TYPE:	State
LEGAL ADDR LINE1:	PO Box 354400
LEGAL CITY,ST,ZIP:	SEATTLE, WA 98195-4400
LEGAL COUNTRY:	UNITED STATES
LEGAL PHONE NBR:	(206)543-0467
LEGAL EFFECTIVE DATE:	03/12/1999
LAND ORG NAME:	City Investors IX LLC
LAND ORG TYPE:	Private
LAND PERSON NAME:	Not reported
LAND ADDR LINE1:	2353 130th Ave NE
LAND ADDR LINE2:	Ste 100
LAND CITY,ST,ZIP:	BELLEVUE, WA 98005
LAND COUNTRY:	UNITED STATES
LAND PHONE NBR:	(425)453-1940
OPERATOR ORG NAME:	University of Washington
OPERATOR ORG TYPE:	State
OPERATOR ADDR LINE1:	PO Box 357730
OPERATOR CITY,ST,ZIP:	SEATTLE, WA 98195
OPERATOR COUNTRY:	UNITED STATES
OPERATOR PHONE NBR:	(206)616-5088
OPERATOR EFFECTIVE DATE:	03/12/1999
SITE CONTACT NAME:	Dave Lundstrom
SITE CONTACT ADDR LINE1:	PO Box 354400
SITE CONTACT ZIP:	SEATTLE, WA 98195-4400
SITE CONTACT COUNTRY:	UNITED STATES
SITE CONTACT PHONE NBR:	(206)543-0467
SITE CONTACT EMAIL:	Not reported
FORM CONTACT NAME:	Doug Gallucci
FORM CONTACT ADDR LINE1:	PO Box 354400
FORM CONTACT CITY,ST,ZIP:	SEATTLE, WA 98195-4400

ROSEN PROPERTY (Continued) **1001491199**

FORM CONTACT COUNTRY:	UNITED STATES
FORM CONTACT PHONE NBR:	(206)543-0467
FORM CONTACT EMAIL:	douglasg@washington.edu
GEN STATUS CD:	SQG
MONTHLY GENERATION:	True
BATCH GENERATION:	False
ONE TIME GENERATION:	False
TRANSPORTS OWN WASTE:	False
TRANSPORTS OTHRS WASTE:	False
RECYCLER ONSITE:	False
TRANSFER FACILITY:	False
OTHER EXEMPTION:	Not reported
UW BATTERY GEN:	False
USED OIL TRANSPORTER:	False
USED OIL TRANSFER FACLTY:	False
USED OIL PROCESSOR:	False
USED OIL REREFINER:	False
USED OIL FUEL MRKTR DIRECTS SHPMNTS:	False
USED OIL FUEL MRKTR MEETS SPECS:	False

Facility Site ID Number:	2500
SWC Desc:	Not reported
FWC Desc:	Not reported
Form Comm:	Not reported
Data Year:	Not reported
Permit by Rule:	FALSE
Treatment by Generator:	FALSE
Mixed radioactive waste:	FALSE
Importer of hazardous waste:	FALSE
Immediate recycler:	FALSE
Treatment/Storage/Disposal/Recycling Facility:	FALSE
Generator of dangerous fuel waste:	FALSE
Generator marketing to burner:	FALSE
"Other marketers (i.e., blender, distributor, etc.)":	FALSE
Utility boiler burner:	FALSE
Industry boiler burner:	FALSE
Industrial Furnace:	FALSE
Smelter defferal:	FALSE
Universal waste - batteries - generate:	FALSE
Universal waste - thermostats - generate:	FALSE
Universal waste - mercury - generate:	TRUE
Universal waste - lamps - generate:	FALSE
Universal waste - batteries - accumulate:	FALSE
Universal waste - thermostats - accumulate:	FALSE
Universal waste - mercury - accumulate:	FALSE
Universal waste - lamps - accumulate:	FALSE
Destination Facility for Universal Waste:	FALSE
Off-specification used oil burner - utility boiler:	FALSE
Off-specification used oil burner - industrial boiler:	FALSE
Off-specification used oil burner - industrial furnace:	FALSE
EPA ID:	WAH000007914
Facility Address 2:	Not reported
TAX REG NBR:	178019988
NAICS CD:	61131
BUSINESS TYPE:	University
MAIL NAME:	University Of Washington
MAIL ADDR LINE1:	PO Box 354400

ROSEN PROPERTY (Continued) **1001491199**

MAIL CITY,ST,ZIP:	SEATTLE, WA 98195-4400
MAIL COUNTRY:	UNITED STATES
LEGAL ORG NAME:	University of Washington
LEGAL ORG TYPE:	State
LEGAL ADDR LINE1:	PO Box 354400
LEGAL CITY,ST,ZIP:	SEATTLE, WA 98195-4400
LEGAL COUNTRY:	UNITED STATES
LEGAL PHONE NBR:	(206)543-0467
LEGAL EFFECTIVE DATE:	03/12/1999
LAND ORG NAME:	City Investors IX LLC
LAND ORG TYPE:	Private
LAND PERSON NAME:	Not reported
LAND ADDR LINE1:	2353 130th Ave NE
LAND ADDR LINE2:	Ste 100
LAND CITY,ST,ZIP:	BELLEVUE, WA 98005
LAND COUNTRY:	UNITED STATES
LAND PHONE NBR:	(425)453-1940
OPERATOR ORG NAME:	University of Washington
OPERATOR ORG TYPE:	State
OPERATOR ADDR LINE1:	PO Box 357730
OPERATOR CITY,ST,ZIP:	SEATTLE, WA 98195
OPERATOR COUNTRY:	UNITED STATES
OPERATOR PHONE NBR:	(206)616-5088
OPERATOR EFFECTIVE DATE:	03/12/1999
SITE CONTACT NAME:	Dave Lundstrom
SITE CONTACT ADDR LINE1:	PO Box 354400
SITE CONTACT ZIP:	SEATTLE, WA 98195-4400
SITE CONTACT COUNTRY:	UNITED STATES
SITE CONTACT PHONE NBR:	(206)543-0467
SITE CONTACT EMAIL:	Not reported
FORM CONTACT NAME:	Doug Gallucci
FORM CONTACT ADDR LINE1:	PO Box 354400
FORM CONTACT CITY,ST,ZIP:	SEATTLE, WA 98195-4400
FORM CONTACT COUNTRY:	UNITED STATES
FORM CONTACT PHONE NBR:	(206)543-0467
FORM CONTACT EMAIL:	douglasg@washington.edu
GEN STATUS CD:	SQG
MONTHLY GENERATION:	TRUE
BATCH GENERATION:	FALSE
ONE TIME GENERATION:	FALSE
TRANSPORTS OWN WASTE:	FALSE
TRANSPORTS OTHRS WASTE:	FALSE
RECYCLER ONSITE:	FALSE
TRANSFER FACILITY:	FALSE
OTHER EXEMPTION:	Not reported
UW BATTERY GEN:	TRUE
USED OIL TRANSPORTER:	FALSE
USED OIL TRANSFER FACLTY:	FALSE
USED OIL PROCESSOR:	FALSE
USED OIL REREFINER:	FALSE
USED OIL FUEL MRKTR DIRECTS SHPMNTS:	FALSE
USED OIL FUEL MRKTR MEETS SPECS:	FALSE

Facility Site ID Number:	2500
SWC Desc:	Not reported
FWC Desc:	Not reported
Form Comm:	Not reported

ROSEN PROPERTY (Continued) **1001491199**

Data Year:	2008
Permit by Rule:	False
Treatment by Generator:	True
Mixed radioactive waste:	False
Importer of hazardous waste:	False
Immediate recycler:	False
Treatment/Storage/Disposal/Recycling Facility:	False
Generator of dangerous fuel waste:	False
Generator marketing to burner:	False
"Other marketers (i.e., blender, distributor, etc.)":	False
Utility boiler burner:	False
Industry boiler burner:	False
Industrial Furnace:	False
Smelter defferal:	False
Universal waste - batteries - generate:	False
Universal waste - thermostats - generate:	False
Universal waste - mercury - generate:	False
Universal waste - lamps - generate:	False
Universal waste - batteries - accumulate:	False
Universal waste - thermostats - accumulate:	False
Universal waste - mercury - accumulate:	False
Universal waste - lamps - accumulate:	False
Destination Facility for Universal Waste:	False
Off-specification used oil burner - utility boiler:	False
Off-specification used oil burner - industrial boiler:	False
Off-specification used oil burner - industrial furnace:	False
EPA ID:	WAH000007914
Facility Address 2:	Not reported
TAX REG NBR:	178019988
NAICS CD:	61131
BUSINESS TYPE:	University
MAIL NAME:	University Of Washington
MAIL ADDR LINE1:	PO Box 354400
MAIL CITY,ST,ZIP:	SEATTLE, WA 98195-4400
MAIL COUNTRY:	UNITED STATES
LEGAL ORG NAME:	University of Washington
LEGAL ORG TYPE:	State
LEGAL ADDR LINE1:	PO Box 354400
LEGAL CITY,ST,ZIP:	SEATTLE, WA 98195-4400
LEGAL COUNTRY:	UNITED STATES
LEGAL PHONE NBR:	(206)543-0467
LEGAL EFFECTIVE DATE:	03/12/1999
LAND ORG NAME:	City Investors IX LLC
LAND ORG TYPE:	Private
LAND PERSON NAME:	Not reported
LAND ADDR LINE1:	2353 130th Ave NE
LAND ADDR LINE2:	Ste 100
LAND CITY,ST,ZIP:	BELLEVUE, WA 98005
LAND COUNTRY:	UNITED STATES
LAND PHONE NBR:	(425)453-1940
OPERATOR ORG NAME:	University of Washington
OPERATOR ORG TYPE:	State
OPERATOR ADDR LINE1:	PO Box 357730
OPERATOR CITY,ST,ZIP:	SEATTLE, WA 98195
OPERATOR COUNTRY:	UNITED STATES
OPERATOR PHONE NBR:	(206)616-5088
OPERATOR EFFECTIVE DATE:	03/12/1999

ROSEN PROPERTY (Continued) **1001491199**

SITE CONTACT NAME:	Dave Lundstrom
SITE CONTACT ADDR LINE1:	PO Box 354400
SITE CONTACT ZIP:	SEATTLE, WA 98195-4400
SITE CONTACT COUNTRY:	UNITED STATES
SITE CONTACT PHONE NBR:	(206)543-0467
SITE CONTACT EMAIL:	Not reported
FORM CONTACT NAME:	Doug Gallucci
FORM CONTACT ADDR LINE1:	PO Box 354400
FORM CONTACT CITY,ST,ZIP:	SEATTLE, WA 98195-4400
FORM CONTACT COUNTRY:	UNITED STATES
FORM CONTACT PHONE NBR:	(206)543-0467
FORM CONTACT EMAIL:	douglasg@washington.edu
GEN STATUS CD:	SQG
MONTHLY GENERATION:	True
BATCH GENERATION:	False
ONE TIME GENERATION:	False
TRANSPORTS OWN WASTE:	False
TRANSPORTS OTHRS WASTE:	False
RECYCLER ONSITE:	False
TRANSFER FACILITY:	False
OTHER EXEMPTION:	Not reported
UW BATTERY GEN:	False
USED OIL TRANSPORTER:	False
USED OIL TRANSFER FACLTY:	False
USED OIL PROCESSOR:	False
USED OIL REREFINER:	False
USED OIL FUEL MRKTR DIRECTS SHPMNTS:	False
USED OIL FUEL MRKTR MEETS SPECS:	False

Click this hyperlink while viewing on your computer to access
4 additional WA MANIFEST: record(s) in the EDR Site Report.

ICR:

Date Ecology Received Report:	05/05/94
Contaminants Found at Site:	Petroleum products, Halogenated organic compounds
Media Contaminated:	Groundwater, Soil
Waste Management:	Heating fuel tank
Region:	North Western
Type of Report Ecology Received:	Final cleanup report
Site Register Issue:	93-32
County Code:	17
Contact:	Not reported
Report Title:	Not reported

Date Ecology Received Report:	07/27/94
Contaminants Found at Site:	Petroleum products, Halogenated organic compounds
Media Contaminated:	Groundwater, Soil
Waste Management:	Heating fuel tank
Region:	North Western
Type of Report Ecology Received:	Final cleanup report
Site Register Issue:	93-32
County Code:	17
Contact:	Not reported
Report Title:	Not reported

Date Ecology Received Report:	/ /
Contaminants Found at Site:	Petroleum products

ROSEN PROPERTY (Continued) **1001491199**

Media Contaminated:	Groundwater, Soil
Waste Management:	Tank
Region:	North Western
Type of Report Ecology Received:	Interim cleanup report
Site Register Issue:	95-10
County Code:	17
Contact:	Not reported
Report Title:	Not reported

VCP:

edr_fstat:	WA
edr_fzip:	98109
edr_fcnty:	KING
edr_zip:	Not reported
Facility ID:	2500
VCP Status:	Not reported
VCP:	Yes
Ecology Status:	Not reported
NFA Type:	Not reported
Date NFA:	5/28/2009
Rank:	Not reported
Cleanup Siteid:	5123

---

166 **KING COUNTY LIBRARY SYSTEM** **WA ALLSITES** **U000595270**
WNW **300 8TH AVENUE NORTH** **WA UST** **N/A**
1/4-1/2 **SEATTLE, WA 98109** **WA ICR**
0.407 mi.
2151 ft.

Relative:
Lower

Actual:
75 ft.

ALLSITES:

Facility Id:	67991983
Latitude:	47.62095
Longitude:	-122.34231
Ecology Interest Type Code:	UST
Facility ID:	67991983
Facility Company:	KING COUNTY LIBRARY SYSTEM
Interaction:	I
Interaction 1:	UST
Interaction 2:	Underground Storage Tank
Ecology Program:	TOXICS
Program Data:	UST
Facility Alt.:	Not reported
Program ID:	11258
Date Interaction:	2/29/2000 0:00
Date Interaction 3:	5/3/2000 0:00

UST:

Facility ID:	67991983
Site Id:	11258
UBI:	Not reported
Phone Number:	2063447465
Decimal Latitude:	47.62095
Decimal Longitude:	-122.342318
Tank Name:	1
Tag Number:	Not reported

KING COUNTY LIBRARY SYSTEM (Continued) **U000595270**

Tank Status:	Closed in Place
Tank Status Date:	08/06/1996
Tank Install Date:	00/31/1964
Tank Closure Date:	Not reported
Capacity Range:	Not reported
Tank Permit Expiration Date:	Not reported
Tank Upgrade Date:	Not reported
Tank Spill Prevention:	Not reported
Tank Overfill Prevention:	Not reported
Tank Material:	Steel
Tank Construction:	Not reported
Tank Tightness Test:	Not reported
Tank Corrosion Protection:	Not reported
Tank Manifold:	Not reported
Tank Release Detection:	Not reported
Tank SFC Type:	Not reported
Pipe Material:	Steel
Pipe Construction:	Not reported
Pipe Primary Release Detection:	Not reported
Pipe Second Release Detection:	Not reported
Pipe Corrosion Protection:	Not reported
Pipe Pumping System:	Not reported
Responsible Unit:	NORTHWEST
Dispencer/Pump SFC Type:	Not reported

Tank Name:	2
Tag Number:	Not reported
Tank Status:	Closed in Place
Tank Status Date:	08/06/1996
Tank Install Date:	00/31/1964
Tank Closure Date:	Not reported
Capacity Range:	Not reported
Tank Permit Expiration Date:	Not reported
Tank Upgrade Date:	Not reported
Tank Spill Prevention:	Not reported
Tank Overfill Prevention:	Not reported
Tank Material:	Steel
Tank Construction:	Not reported
Tank Tightness Test:	Not reported
Tank Corrosion Protection:	Not reported
Tank Manifold:	Not reported
Tank Release Detection:	Not reported
Tank SFC Type:	Not reported
Pipe Material:	Steel
Pipe Construction:	Not reported
Pipe Primary Release Detection:	Not reported
Pipe Second Release Detection:	Not reported
Pipe Corrosion Protection:	Not reported
Pipe Pumping System:	Not reported
Responsible Unit:	NORTHWEST
Dispencer/Pump SFC Type:	Not reported

ICR:

Date Ecology Received Report:	06/26/92
Contaminants Found at Site:	Petroleum products
Media Contaminated:	Groundwater

KING COUNTY LIBRARY SYSTEM (Continued) **U000595270**

Waste Management:	Tank
Region:	North Western
Type of Report Ecology Received:	Final cleanup report
Site Register Issue:	92-27
County Code:	17
Contact:	Not reported
Report Title:	Not reported

AO167 **ABC METAL FINISHING INC** **CERC-NFRAP** **1003880335**
North **528 PONTIUS N** **WAD069585495**
1/4-1/2 **SEATTLE, WA 98109**
0.408 mi.
2155 ft. **Site 1 of 3 in cluster AO**

Relative:
Lower

Actual:
95 ft.

CERC-NFRAP:

Site ID:	1000783
Federal Facility:	Not a Federal Facility
NPL Status:	Not on the NPL
Non NPL Status:	NFRAP-Site does not qualify for the NPL based on existing information

CERCLIS-NFRAP Site Alias Name(s):

Alias Name:	A B C METAL FINISHING INC
Alias Address:	528 PONTIUS N SEATTLE, WA 98109

CERCLIS-NFRAP Assessment History:

Action:	DISCOVERY
Date Started:	/ /
Date Completed:	04/04/83
Priority Level:	Not reported
Action:	ADMINISTRATIVE RECORDS
Date Started:	06/06/90
Date Completed:	07/07/91
Priority Level:	Admin Record Compiled for a Removal Event
Action:	ADMINISTATIVE/VOLUNTARY COST RECOVERY
Date Started:	/ /
Date Completed:	07/07/97
Priority Level:	Not reported
Action:	ARCHIVE SITE
Date Started:	/ /
Date Completed:	12/18/85
Priority Level:	Not reported
Action:	SITE INSPECTION
Date Started:	02/02/80
Date Completed:	12/18/85
Priority Level:	NFRAP-Site does not qualify for the NPL based on existing information
Action:	PRELIMINARY ASSESSMENT
Date Started:	09/24/84
Date Completed:	09/26/84
Priority Level:	Higher priority for further assessment

AO168 **ABC METAL FINISHING INC** **WA ALLSITES** **S104971545**
North **528 PONTIUS N** **WA CSCSL NFA** **N/A**
1/4-1/2 **SEATTLE, WA 98109**
0.408 mi.
2155 ft. **Site 2 of 3 in cluster AO**

Relative:
Lower

Actual:
95 ft.

ALLSITES:

Facility Id:	2076
Latitude:	47.62374
Longitude:	-122.33162
Ecology Interest Type Code:	SCS
Facility ID:	2076
Facility Company:	ABC METAL FINISHING Inc
Interaction:	I
Interaction 1:	SCS
Interaction 2:	State Cleanup Site
Ecology Program:	TOXICS
Program Data:	ISIS
Facility Alt.:	ABC METAL FINISHING Inc
Program ID:	Not reported
Date Interaction:	1/1/1900 0:00
Date Interaction 3:	7/16/1999 0:00
Facility/Site Interaction T:	3426
Geographic Location Identifier (Alias Facid):	2076
Interaction (Aka Env Int) Type Code:	SCS
Interaction (Aka Env Int) Description:	State Cleanup Site
Interaction Status:	I
Federal Program Indentifier:	Not reported
Interaction Start Date:	01/01/1900
Interaction End Date:	07/16/1999
prgm_facil:	ABC METAL FINISHING Inc
cur_sys_pr:	TOXICS
cur_sys_nm:	ISIS

CSCSL NFA:

Facility/Site Id:	2076
CS Id:	789
NFA Date:	07/14/1999
Rank:	Not reported
VCP:	No
Latitude:	47.62374
Longitude:	-122.33162

---

169 **MARTIN APARTMENTS** **WA CSCSL** **S108021719**
SW **2101 2105 & 2111 5TH AVE** **WA ALLSITES** **N/A**
1/4-1/2 **SEATTLE, WA 98121** **WA VCP**
0.413 mi.
2180 ft.

Relative:
Lower

Actual:
120 ft.

CSCSL:

Facility ID:	8826590
Region:	Northwest
Lat/Long:	47.614525861 / -122.34084637
Brownfield Status:	Not reported
Rank Status:	N
Clean Up Siteid:	4646
Site Status:	Cleanup Started

MARTIN APARTMENTS (Continued) **S108021719**

PSI?:	Yes
Contaminant Name:	Benzene
Ground Water:	Not reported
Surface Water:	Not reported
Soil:	Confirmed Above Cleanup Level
Sediment:	Not reported
Air:	Not reported
Bedrock:	Not reported
Responsible Unit:	Northwest

Facility ID:	8826590
Region:	Northwest
Lat/Long:	47.614525861 / -122.34084637
Brownfield Status:	Not reported
Rank Status:	N
Clean Up Siteid:	4646
Site Status:	Cleanup Started
PSI?:	Yes
Contaminant Name:	Petroleum Products-Unspecified
Ground Water:	Not reported
Surface Water:	Not reported
Soil:	Confirmed Above Cleanup Level
Sediment:	Not reported
Air:	Not reported
Bedrock:	Not reported
Responsible Unit:	Northwest

Facility ID:	8826590
Region:	Northwest
Lat/Long:	47.614525861 / -122.34084637
Brownfield Status:	Not reported
Rank Status:	N
Clean Up Siteid:	4646
Site Status:	Cleanup Started
PSI?:	Yes
Contaminant Name:	Petroleum-Diesel
Ground Water:	Not reported
Surface Water:	Not reported
Soil:	Confirmed Above Cleanup Level
Sediment:	Not reported
Air:	Not reported
Bedrock:	Not reported
Responsible Unit:	Northwest

Facility ID:	8826590
Region:	Northwest
Lat/Long:	47.614525861 / -122.34084637
Brownfield Status:	Not reported
Rank Status:	N
Clean Up Siteid:	4646
Site Status:	Cleanup Started
PSI?:	Yes
Contaminant Name:	Petroleum-Gasoline
Ground Water:	Not reported
Surface Water:	Not reported
Soil:	Confirmed Above Cleanup Level
Sediment:	Not reported

MARTIN APARTMENTS (Continued) **S108021719**

Air: Not reported
Bedrock: Not reported
Responsible Unit: Northwest

ALLSITES:
Facility Id: 8826590
Latitude: 47.6145258
Longitude: -122.34084
Ecology Interest Type Code: VOLCLNST
Facility ID: 8826590
Facility Company: Tax Parcel 069600-0025
Interaction: I
Interaction 1: VOLCLNST
Interaction 2: Voluntary Cleanup Sites
Ecology Program: TOXICS
Program Data: ISIS
Facility Alt.: Tax Parcel 069600-0025
Program ID: NW1654
Date Interaction: 8/8/2006 0:00
Date Interaction 3: 1/25/2010 0:00

Facility ID: 8826590
Facility Company: Tax Parcel 069600-0025
Interaction: I
Interaction 1: VOLCLNST
Interaction 2: Voluntary Cleanup Sites
Ecology Program: TOXICS
Program Data: ISIS
Facility Alt.: Tax Parcel 069600-0025
Program ID: NW2560
Date Interaction: 11/30/2011 0:00
Date Interaction 3: 8/15/2013 0:00

Facility/Site Interaction T: 23532
Geographic Location Identifier (Alias Facid): 8826590
Interaction (Aka Env Int) Type Code: VOLCLNST
Interaction (Aka Env Int) Description: Voluntary Cleanup Sites
Interaction Status: A
Federal Program Indentifier: NW1654
Interaction Start Date: 08/08/2006
Interaction End Date: Not reported
prgm_facil: Tax Parcel 069600-0025
cur_sys_pr: TOXICS
cur_sys_nm: ISIS

VCP:
edr_fstat: WA
edr_fzip: 98121
edr_fcnty: KING
edr_zip: Not reported
Facility ID: 8826590
VCP Status: Yes
VCP: Not reported
Ecology Status: Not reported
NFA Type: Not reported

MARTIN APARTMENTS (Continued) **S108021719**

Date NFA: Not reported
Rank: N
Cleanup Siteid: 4646

edr_fstat: WA
edr_fzip: 98121
edr_fcnty: KING
edr_zip: Not reported
Facility ID: 8826590
VCP Status: Yes
VCP: Not reported
Ecology Status: Not reported
NFA Type: Not reported
Date NFA: Not reported
Rank: N
Cleanup Siteid: 4646

edr_fstat: WA
edr_fzip: 98121
edr_fcnty: KING
edr_zip: Not reported
Facility ID: 8826590
VCP Status: Yes
VCP: Not reported
Ecology Status: Not reported
NFA Type: Not reported
Date NFA: Not reported
Rank: N
Cleanup Siteid: 4646

edr_fstat: WA
edr_fzip: 98121
edr_fcnty: KING
edr_zip: Not reported
Facility ID: 8826590
VCP Status: Yes
VCP: Not reported
Ecology Status: Not reported
NFA Type: Not reported
Date NFA: Not reported
Rank: N
Cleanup Siteid: 4646

AL170 **BLOCK 32 NORTH BLDG CITY PLACE III LLC** **WA CSCSL** **S110037209**
NNW **1001 & 1021 MERCER ST 500 TERRY AVE N** **WA ALLSITES** **N/A**
1/4-1/2 **SEATTLE, WA 98109**
0.415 mi.
2193 ft. **Site 3 of 3 in cluster AL**

Relative:
Lower

Actual:
39 ft.

CSCSL:
Facility ID: 14637
Region: Northwest
Lat/Long: 47.623894502 / -122.33647321
Brownfield Status: Not reported
Rank Status: N
Clean Up Siteid: 1761
Site Status: Cleanup Started
PSI?: Not reported

BLOCK 32 NORTH BLDG CITY PLACE III LLC (Continued) **S110037209**

Contaminant Name: Arsenic
Ground Water: Not reported
Surface Water: Not reported
Soil: Confirmed Above Cleanup Level
Sediment: Not reported
Air: Not reported
Bedrock: Not reported
Responsible Unit: Northwest

Facility ID: 14637
Region: Northwest
Lat/Long: 47.623894502 / -122.33647321
Brownfield Status: Not reported
Rank Status: N
Clean Up Siteid: 1761
Site Status: Cleanup Started
PSI?: Not reported
Contaminant Name: Halogenated Organics
Ground Water: Not reported
Surface Water: Not reported
Soil: Confirmed Above Cleanup Level
Sediment: Not reported
Air: Not reported
Bedrock: Not reported
Responsible Unit: Northwest

Facility ID: 14637
Region: Northwest
Lat/Long: 47.623894502 / -122.33647321
Brownfield Status: Not reported
Rank Status: N
Clean Up Siteid: 1761
Site Status: Cleanup Started
PSI?: Not reported
Contaminant Name: Metals - Other
Ground Water: Not reported
Surface Water: Not reported
Soil: Confirmed Above Cleanup Level
Sediment: Not reported
Air: Not reported
Bedrock: Not reported
Responsible Unit: Northwest

Facility ID: 14637
Region: Northwest
Lat/Long: 47.623894502 / -122.33647321
Brownfield Status: Not reported
Rank Status: N
Clean Up Siteid: 1761
Site Status: Cleanup Started
PSI?: Not reported
Contaminant Name: Metals Priority Pollutants
Ground Water: Not reported
Surface Water: Not reported
Soil: Confirmed Above Cleanup Level
Sediment: Not reported
Air: Not reported

BLOCK 32 NORTH BLDG CITY PLACE III LLC (Continued) **S110037209**

Bedrock: Not reported
Responsible Unit: Northwest

Facility ID: 14637
Region: Northwest
Lat/Long: 47.623894502 / -122.33647321
Brownfield Status: Not reported
Rank Status: N
Clean Up Siteid: 1761
Site Status: Cleanup Started
PSI?: Not reported
Contaminant Name: Petroleum Products-Unspecified
Ground Water: Not reported
Surface Water: Not reported
Soil: Confirmed Above Cleanup Level
Sediment: Not reported
Air: Not reported
Bedrock: Not reported
Responsible Unit: Northwest

Facility ID: 14637
Region: Northwest
Lat/Long: 47.623894502 / -122.33647321
Brownfield Status: Not reported
Rank Status: N
Clean Up Siteid: 1761
Site Status: Cleanup Started
PSI?: Not reported
Contaminant Name: Polynuclear Aromatic Hydrocarbons
Ground Water: Not reported
Surface Water: Not reported
Soil: Confirmed Above Cleanup Level
Sediment: Not reported
Air: Not reported
Bedrock: Not reported
Responsible Unit: Northwest

ALLSITES:
Facility Id: 14637
Latitude: 47.6238945
Longitude: -122.33647
Ecology Interest Type Code: VOLCLNST
Facility ID: 14637
Facility Company: Block 32 North Bldg City Place III LLC
Interaction: I
Interaction 1: VOLCLNST
Interaction 2: Voluntary Cleanup Sites
Ecology Program: TOXICS
Program Data: ISIS
Facility Alt.: "Block 32
Program ID: North Bldg
Date Interaction: City Place III LLC"
Date Interaction 3: nw2219

Facility/Site Interaction T: 88115
Geographic Location Identifier (Alias Facid): 14637
Interaction (Aka Env Int) Type Code: VOLCLNST

BLOCK 32 NORTH BLDG CITY PLACE III LLC (Continued) **S110037209**

Interaction (Aka Env Int) Description:	Voluntary Cleanup Sites
Interaction Status:	A
Federal Program Indentifier:	nw2219
Interaction Start Date:	11/12/2009
Interaction End Date:	Not reported
prgm_facil:	Block 32, North Bldg, City Place III LLC
cur_sys_pr:	TOXICS
cur_sys_nm:	ISIS

---

171 South 1/4-1/2 0.417 mi. 2200 ft.

HERTZ RENT A CAR
722 PIKE ST
SEATTLE, WA 98101

WA ALLSITES **U001126763**
WA CSCSL NFA **N/A**
WA UST
WA ICR

Relative: Higher

Actual: 151 ft.

ALLSITES:

Facility Id:	49583363
Latitude:	47.61175
Longitude:	-122.33406
Ecology Interest Type Code:	LUST

Facility ID:	49583363
Facility Company:	HERTZ RENT A CAR SEATTLE
Interaction:	I
Interaction 1:	TIER2
Interaction 2:	Emergency/Haz Chem Rpt TIER2
Ecology Program:	HAZWASTE
Program Data:	EPCRA
Facility Alt.:	Not reported
Program ID:	CRK000033550
Date Interaction:	1/1/1992 0:00
Date Interaction 3:	7/4/1776 0:00:00

Facility ID:	49583363
Facility Company:	HERTZ RENT A CAR SEATTLE
Interaction:	I
Interaction 1:	LUST
Interaction 2:	LUST Facility
Ecology Program:	TOXICS
Program Data:	ISIS
Facility Alt.:	Not reported
Program ID:	11378
Date Interaction:	8/2/1999 0:00
Date Interaction 3:	8/29/2002 0:00

Facility ID:	49583363
Facility Company:	HERTZ RENT A CAR SEATTLE
Interaction:	A
Interaction 1:	UST
Interaction 2:	Underground Storage Tank
Ecology Program:	TOXICS
Program Data:	UST
Facility Alt.:	Not reported
Program ID:	11378
Date Interaction:	1/1/1981 0:00
Date Interaction 3:	Not reported

HERTZ RENT A CAR (Continued) **U001126763**

Facility Id: 49583363
Latitude: 47.61175
Longitude: -122.33406
Ecology Interest Type Code: TIER2
Facility ID: 49583363
Facility Company: HERTZ RENT A CAR SEATTLE
Interaction: I
Interaction 1: TIER2
Interaction 2: Emergency/Haz Chem Rpt TIER2
Ecology Program: HAZWASTE
Program Data: EPCRA
Facility Alt.: Not reported
Program ID: CRK000033550
Date Interaction: 1/1/1992 0:00
Date Interaction 3: 7/4/1776 0:00:00

Facility ID: 49583363
Facility Company: HERTZ RENT A CAR SEATTLE
Interaction: I
Interaction 1: LUST
Interaction 2: LUST Facility
Ecology Program: TOXICS
Program Data: ISIS
Facility Alt.: Not reported
Program ID: 11378
Date Interaction: 8/2/1999 0:00
Date Interaction 3: 8/29/2002 0:00

Facility ID: 49583363
Facility Company: HERTZ RENT A CAR SEATTLE
Interaction: A
Interaction 1: UST
Interaction 2: Underground Storage Tank
Ecology Program: TOXICS
Program Data: UST
Facility Alt.: Not reported
Program ID: 11378
Date Interaction: 1/1/1981 0:00
Date Interaction 3: Not reported

Facility Id: 49583363
Latitude: 47.61175
Longitude: -122.33406
Ecology Interest Type Code: UST
Facility ID: 49583363
Facility Company: HERTZ RENT A CAR SEATTLE
Interaction: I
Interaction 1: TIER2
Interaction 2: Emergency/Haz Chem Rpt TIER2
Ecology Program: HAZWASTE
Program Data: EPCRA
Facility Alt.: Not reported
Program ID: CRK000033550
Date Interaction: 1/1/1992 0:00
Date Interaction 3: 7/4/1776 0:00:00

HERTZ RENT A CAR (Continued) **U001126763**

Facility ID:	49583363
Facility Company:	HERTZ RENT A CAR SEATTLE
Interaction:	I
Interaction 1:	LUST
Interaction 2:	LUST Facility
Ecology Program:	TOXICS
Program Data:	ISIS
Facility Alt.:	Not reported
Program ID:	11378
Date Interaction:	8/2/1999 0:00
Date Interaction 3:	8/29/2002 0:00

Facility ID:	49583363
Facility Company:	HERTZ RENT A CAR SEATTLE
Interaction:	A
Interaction 1:	UST
Interaction 2:	Underground Storage Tank
Ecology Program:	TOXICS
Program Data:	UST
Facility Alt.:	Not reported
Program ID:	11378
Date Interaction:	1/1/1981 0:00
Date Interaction 3:	Not reported

CSCSL NFA:

Facility/Site Id:	49583363
CS Id:	9453
NFA Date:	10/03/2011
Rank:	Not reported
VCP:	No
Latitude:	47.61175
Longitude:	-122.334067

UST:

Facility ID:	49583363
Site Id:	11378
UBI:	4090205060010003
Phone Number:	2013072740
Decimal Latitude:	47.61175
Decimal Longitude:	-122.334067

Tank Name:	1
Tag Number:	Not reported
Tank Status:	Removed
Tank Status Date:	08/06/1996
Tank Install Date:	00/01/1981
Tank Closure Date:	Not reported
Capacity Range:	10,000 to 19,999 Gallons
Tank Permit Expiration Date:	04/30/1999
Tank Upgrade Date:	Not reported
Tank Spill Prevention:	None
Tank Overfill Prevention:	None
Tank Material:	Not reported
Tank Construction:	Single Wall Tank
Tank Tightness Test:	Annual

HERTZ RENT A CAR (Continued) **U001126763**

Tank Corrosion Protection:	None
Tank Manifold:	Not reported
Tank Release Detection:	Not reported
Tank SFC Type:	Not reported
Pipe Material:	Not reported
Pipe Construction:	Single Wall Pipe
Pipe Primary Release Detection:	Safe Suction (No Leak Detection)
Pipe Second Release Detection:	Not reported
Pipe Corrosion Protection:	None
Pipe Pumping System:	Not reported
Responsible Unit:	NORTHWEST
Dispencer/Pump SFC Type:	Not reported

ICR:

Date Ecology Received Report:	08/02/99
Contaminants Found at Site:	Petroleum products
Media Contaminated:	Soil
Waste Management:	Tank
Region:	North Western
Type of Report Ecology Received:	Interim cleanup report
Site Register Issue:	98-19
County Code:	17
Contact:	Not reported
Report Title:	Not reported

---

172 **TERRY AVENUE CONDOS** **WA CSCSL** **S105612840**
SSE **1420 TERRY AVE** **WA ALLSITES** **N/A**
1/4-1/2 **SEATTLE, WA 98101**
0.419 mi.
2214 ft.

Relative:
Higher

Actual:
240 ft.

CSCSL:

Facility ID:	34769673
Region:	Northwest
Lat/Long:	47.61225 / -122.32934273
Brownfield Status:	Not reported
Rank Status:	N
Clean Up Siteid:	2259
Site Status:	Cleanup Started
PSI?:	Not reported
Contaminant Name:	Petroleum Products-Unspecified
Ground Water:	Not reported
Surface Water:	Not reported
Soil:	Confirmed Above Cleanup Level
Sediment:	Not reported
Air:	Not reported
Bedrock:	Not reported
Responsible Unit:	Northwest

ALLSITES:

Facility Id:	34769673
Latitude:	47.61225
Longitude:	-122.32934
Ecology Interest Type Code:	VOLCLNST
Facility ID:	34769673
Facility Company:	Terry Avenue Condos
Interaction:	I

TERRY AVENUE CONDOS (Continued) **S105612840**

Interaction 1:	VOLCLNST
Interaction 2:	Voluntary Cleanup Sites
Ecology Program:	TOXICS
Program Data:	ISIS
Facility Alt.:	Terry Avenue Condos
Program ID:	NW0908
Date Interaction:	5/31/2002 0:00
Date Interaction 3:	11/14/2002 0:00

AO173 **RATELCO HEADQUARTERS** **WA ALLSITES** **U003750112**
North **1260 MERCER ST** **WA CSCSL NFA** **N/A**
1/4-1/2 **SEATTLE, WA 98109** **WA UST**
0.424 mi. **WA ICR**
2241 ft. **Site 3 of 3 in cluster AO**

Relative:
Lower

Actual:
90 ft.

ALLSITES:

Facility Id:	57922732
Latitude:	47.62449
Longitude:	-122.33243
Ecology Interest Type Code:	LUST

Facility ID:	57922732
Facility Company:	Ratelco Electronics Inc
Interaction:	I
Interaction 1:	HWG
Interaction 2:	Hazardous Waste Generator
Ecology Program:	HAZWASTE
Program Data:	TURBOWASTE
Facility Alt.:	Not reported
Program ID:	WAD009259813
Date Interaction:	7/12/1982 0:00
Date Interaction 3:	11/1/1992 0:00

Facility ID:	57922732
Facility Company:	Ratelco Electronics Inc
Interaction:	I
Interaction 1:	LUST
Interaction 2:	LUST Facility
Ecology Program:	TOXICS
Program Data:	ISIS
Facility Alt.:	Not reported
Program ID:	200486
Date Interaction:	12/9/1992 0:00
Date Interaction 3:	5/21/1995 0:00

Facility ID:	57922732
Facility Company:	Ratelco Electronics Inc
Interaction:	I
Interaction 1:	HWG
Interaction 2:	Hazardous Waste Generator
Ecology Program:	HAZWASTE
Program Data:	TURBOWASTE
Facility Alt.:	Not reported
Program ID:	WAD009259813
Date Interaction:	4/8/1993 0:00
Date Interaction 3:	12/31/1996 0:00

Facility ID: 57922732

RATELCO HEADQUARTERS (Continued) **U003750112**

Facility Company: Ratelco Electronics Inc
Interaction: A
Interaction 1: UST
Interaction 2: Underground Storage Tank
Ecology Program: TOXICS
Program Data: UST
Facility Alt.: Not reported
Program ID: Not reported
Date Interaction: 3/1/2000 0:00
Date Interaction 3: Not reported

Facility Id: 57922732
Latitude: 47.62449
Longitude: -122.33243
Ecology Interest Type Code: UST
Facility ID: 57922732
Facility Company: Ratelco Electronics Inc
Interaction: I
Interaction 1: HWG
Interaction 2: Hazardous Waste Generator
Ecology Program: HAZWASTE
Program Data: TURBOWASTE
Facility Alt.: Not reported
Program ID: WAD009259813
Date Interaction: 7/12/1982 0:00
Date Interaction 3: 11/1/1992 0:00

Facility ID: 57922732
Facility Company: Ratelco Electronics Inc
Interaction: I
Interaction 1: LUST
Interaction 2: LUST Facility
Ecology Program: TOXICS
Program Data: ISIS
Facility Alt.: Not reported
Program ID: 200486
Date Interaction: 12/9/1992 0:00
Date Interaction 3: 5/21/1995 0:00

Facility ID: 57922732
Facility Company: Ratelco Electronics Inc
Interaction: I
Interaction 1: HWG
Interaction 2: Hazardous Waste Generator
Ecology Program: HAZWASTE
Program Data: TURBOWASTE
Facility Alt.: Not reported
Program ID: WAD009259813
Date Interaction: 4/8/1993 0:00
Date Interaction 3: 12/31/1996 0:00

Facility ID: 57922732
Facility Company: Ratelco Electronics Inc
Interaction: A
Interaction 1: UST
Interaction 2: Underground Storage Tank

RATELCO HEADQUARTERS (Continued) **U003750112**

Ecology Program: TOXICS
Program Data: UST
Facility Alt.: Not reported
Program ID: Not reported
Date Interaction: 3/1/2000 0:00
Date Interaction 3: Not reported

Facility Id: 57922732
Latitude: 47.62449
Longitude: -122.33243
Ecology Interest Type Code: HWG
Facility ID: 57922732
Facility Company: Ratelco Electronics Inc
Interaction: I
Interaction 1: HWG
Interaction 2: Hazardous Waste Generator
Ecology Program: HAZWASTE
Program Data: TURBOWASTE
Facility Alt.: Not reported
Program ID: WAD009259813
Date Interaction: 7/12/1982 0:00
Date Interaction 3: 11/1/1992 0:00

Facility ID: 57922732
Facility Company: Ratelco Electronics Inc
Interaction: I
Interaction 1: LUST
Interaction 2: LUST Facility
Ecology Program: TOXICS
Program Data: ISIS
Facility Alt.: Not reported
Program ID: 200486
Date Interaction: 12/9/1992 0:00
Date Interaction 3: 5/21/1995 0:00

Facility ID: 57922732
Facility Company: Ratelco Electronics Inc
Interaction: I
Interaction 1: HWG
Interaction 2: Hazardous Waste Generator
Ecology Program: HAZWASTE
Program Data: TURBOWASTE
Facility Alt.: Not reported
Program ID: WAD009259813
Date Interaction: 4/8/1993 0:00
Date Interaction 3: 12/31/1996 0:00

Facility ID: 57922732
Facility Company: Ratelco Electronics Inc
Interaction: A
Interaction 1: UST
Interaction 2: Underground Storage Tank
Ecology Program: TOXICS
Program Data: UST
Facility Alt.: Not reported
Program ID: Not reported

RATELCO HEADQUARTERS (Continued) **U003750112**

Date Interaction: 3/1/2000 0:00
Date Interaction 3: Not reported

CSCSL NFA:
Facility/Site Id: 57922732
CS Id: 9793
NFA Date: 10/03/2011
Rank: Not reported
VCP: No
Latitude: 47.62449
Longitude: -122.33243

UST:
Facility ID: 57922732
Site Id: 200486
UBI: Not reported
Phone Number: Not reported
Decimal Latitude: 47.62449
Decimal Longitude: -122.33243

Tank Name: 1
Tag Number: Not reported
Tank Status: Removed
Tank Status Date: 06/05/2001
Tank Install Date: 00/01/1900
Tank Closure Date: Not reported
Capacity Range: 1,101 to 2,000 Gallons
Tank Permit Expiration Date: Not reported
Tank Upgrade Date: Not reported
Tank Spill Prevention: Not reported
Tank Overfill Prevention: Not reported
Tank Material: Not reported
Tank Construction: Not reported
Tank Tightness Test: Not reported
Tank Corrosion Protection: Not reported
Tank Manifold: Not reported
Tank Release Detection: Not reported
Tank SFC Type: Not reported
Pipe Material: Not reported
Pipe Construction: Not reported
Pipe Primary Release Detection: Not reported
Pipe Second Release Detection: Not reported
Pipe Corrosion Protection: Not reported
Pipe Pumping System: Not reported
Responsible Unit: NORTHWEST
Dispencer/Pump SFC Type: Not reported

Tank Name: 2
Tag Number: Not reported
Tank Status: Removed
Tank Status Date: 06/05/2001
Tank Install Date: 00/01/1900
Tank Closure Date: Not reported
Capacity Range: 1,101 to 2,000 Gallons

RATELCO HEADQUARTERS (Continued) **U003750112**

Tank Permit Expiration Date:	Not reported
Tank Upgrade Date:	Not reported
Tank Spill Prevention:	Not reported
Tank Overfill Prevention:	Not reported
Tank Material:	Not reported
Tank Construction:	Not reported
Tank Tightness Test:	Not reported
Tank Corrosion Protection:	Not reported
Tank Manifold:	Not reported
Tank Release Detection:	Not reported
Tank SFC Type:	Not reported
Pipe Material:	Not reported
Pipe Construction:	Not reported
Pipe Primary Release Detection:	Not reported
Pipe Second Release Detection:	Not reported
Pipe Corrosion Protection:	Not reported
Pipe Pumping System:	Not reported
Responsible Unit:	NORTHWEST
Dispencer/Pump SFC Type:	Not reported

ICR:

Date Ecology Received Report:	12/29/92
Contaminants Found at Site:	Petroleum products
Media Contaminated:	Soil
Waste Management:	Tank
Region:	North Western
Type of Report Ecology Received:	Final cleanup report
Site Register Issue:	92-45
County Code:	17
Contact:	Not reported
Report Title:	Not reported

---

174 **B & O BUILDING** **WA ALLSITES** **S114529162**
ENE **1650 E OLIVE WAY** **WA CSCSL NFA** **N/A**
1/4-1/2 **SEATTLE, WA 98102**
0.426 mi.
2251 ft.

Relative:
Higher

Actual:
297 ft.

ALLSITES:

Facility Id:	5186
Latitude:	47.619974
Longitude:	-122.32370
Ecology Interest Type Code:	INDPNDNT

CSCSL NFA:

Facility/Site Id:	5186
CS Id:	12245
NFA Date:	11/01/2013
Rank:	Not reported
VCP:	No
Latitude:	47.619974
Longitude:	-122.323707

175
WSW
1/4-1/2
0.432 mi.
2281 ft.

NEUFFER CONSTRUCTION COMPANY
5TH AND BLANCHARD
SEATTLE, WA 98121

WA ALLSITES
WA CSCSL NFA
WA UST
WA ICR

U003795329
N/A

Relative:
Lower

Actual:
120 ft.

ALLSITES:

Facility Id:	77948398
Latitude:	47.61524
Longitude:	-122.34296
Ecology Interest Type Code:	LUST
Facility ID:	77948398
Facility Company:	NEUFFER CONSTRUCTION COMPANY
Interaction:	I
Interaction 1:	LUST
Interaction 2:	LUST Facility
Ecology Program:	TOXICS
Program Data:	ISIS
Facility Alt.:	Not reported
Program ID:	200621
Date Interaction:	1/30/1991 0:00
Date Interaction 3:	5/21/1995 0:00

Facility ID:	77948398
Facility Company:	NEUFFER CONSTRUCTION COMPANY
Interaction:	A
Interaction 1:	UST
Interaction 2:	Underground Storage Tank
Ecology Program:	TOXICS
Program Data:	UST
Facility Alt.:	Not reported
Program ID:	200621
Date Interaction:	1/27/2000 0:00
Date Interaction 3:	Not reported

Facility Id:	77948398
Latitude:	47.61524
Longitude:	-122.34296
Ecology Interest Type Code:	UST
Facility ID:	77948398
Facility Company:	NEUFFER CONSTRUCTION COMPANY
Interaction:	I
Interaction 1:	LUST
Interaction 2:	LUST Facility
Ecology Program:	TOXICS
Program Data:	ISIS
Facility Alt.:	Not reported
Program ID:	200621
Date Interaction:	1/30/1991 0:00
Date Interaction 3:	5/21/1995 0:00

Facility ID:	77948398
Facility Company:	NEUFFER CONSTRUCTION COMPANY
Interaction:	A
Interaction 1:	UST
Interaction 2:	Underground Storage Tank
Ecology Program:	TOXICS
Program Data:	UST

NEUFFER CONSTRUCTION COMPANY (Continued) **U003795329**

Facility Alt.: Not reported
Program ID: 200621
Date Interaction: 1/27/2000 0:00
Date Interaction 3: Not reported

CSCSL NFA:
Facility/Site Id: 77948398
CS Id: 10503
NFA Date: 10/03/2011
Rank: Not reported
VCP: No
Latitude: 47.61524
Longitude: -122.342968

UST:
Facility ID: 77948398
Site Id: 200621
UBI: Not reported
Phone Number: Not reported
Decimal Latitude: 47.61524
Decimal Longitude: -122.342968

Tank Name: 1
Tag Number: Not reported
Tank Status: Removed
Tank Status Date: 07/16/2001
Tank Install Date: 00/01/1900
Tank Closure Date: Not reported
Capacity Range: Not reported
Tank Permit Expiration Date: Not reported
Tank Upgrade Date: Not reported
Tank Spill Prevention: Not reported
Tank Overfill Prevention: Not reported
Tank Material: Not reported
Tank Construction: Not reported
Tank Tightness Test: Not reported
Tank Corrosion Protection: Not reported
Tank Manifold: Not reported
Tank Release Detection: Not reported
Tank SFC Type: Not reported
Pipe Material: Not reported
Pipe Construction: Not reported
Pipe Primary Release Detection: Not reported
Pipe Second Release Detection: Not reported
Pipe Corrosion Protection: Not reported
Pipe Pumping System: Not reported
Responsible Unit: NORTHWEST
Dispencer/Pump SFC Type: Not reported

Tank Name: 2
Tag Number: Not reported
Tank Status: Removed
Tank Status Date: 07/16/2001
Tank Install Date: 00/01/1900

NEUFFER CONSTRUCTION COMPANY (Continued) **U003795329**

Tank Closure Date:	Not reported
Capacity Range:	Not reported
Tank Permit Expiration Date:	Not reported
Tank Upgrade Date:	Not reported
Tank Spill Prevention:	Not reported
Tank Overfill Prevention:	Not reported
Tank Material:	Not reported
Tank Construction:	Not reported
Tank Tightness Test:	Not reported
Tank Corrosion Protection:	Not reported
Tank Manifold:	Not reported
Tank Release Detection:	Not reported
Tank SFC Type:	Not reported
Pipe Material:	Not reported
Pipe Construction:	Not reported
Pipe Primary Release Detection:	Not reported
Pipe Second Release Detection:	Not reported
Pipe Corrosion Protection:	Not reported
Pipe Pumping System:	Not reported
Responsible Unit:	NORTHWEST
Dispencer/Pump SFC Type:	Not reported

Tank Name:	3
Tag Number:	Not reported
Tank Status:	Removed
Tank Status Date:	07/16/2001
Tank Install Date:	00/01/1900
Tank Closure Date:	Not reported
Capacity Range:	Not reported
Tank Permit Expiration Date:	Not reported
Tank Upgrade Date:	Not reported
Tank Spill Prevention:	Not reported
Tank Overfill Prevention:	Not reported
Tank Material:	Not reported
Tank Construction:	Not reported
Tank Tightness Test:	Not reported
Tank Corrosion Protection:	Not reported
Tank Manifold:	Not reported
Tank Release Detection:	Not reported
Tank SFC Type:	Not reported
Pipe Material:	Not reported
Pipe Construction:	Not reported
Pipe Primary Release Detection:	Not reported
Pipe Second Release Detection:	Not reported
Pipe Corrosion Protection:	Not reported
Pipe Pumping System:	Not reported
Responsible Unit:	NORTHWEST
Dispencer/Pump SFC Type:	Not reported

Tank Name:	4
Tag Number:	Not reported
Tank Status:	Removed
Tank Status Date:	07/16/2001
Tank Install Date:	00/01/1900
Tank Closure Date:	Not reported

NEUFFER CONSTRUCTION COMPANY (Continued) **U003795329**

Capacity Range:	Not reported
Tank Permit Expiration Date:	Not reported
Tank Upgrade Date:	Not reported
Tank Spill Prevention:	Not reported
Tank Overfill Prevention:	Not reported
Tank Material:	Not reported
Tank Construction:	Not reported
Tank Tightness Test:	Not reported
Tank Corrosion Protection:	Not reported
Tank Manifold:	Not reported
Tank Release Detection:	Not reported
Tank SFC Type:	Not reported
Pipe Material:	Not reported
Pipe Construction:	Not reported
Pipe Primary Release Detection:	Not reported
Pipe Second Release Detection:	Not reported
Pipe Corrosion Protection:	Not reported
Pipe Pumping System:	Not reported
Responsible Unit:	NORTHWEST
Dispencer/Pump SFC Type:	Not reported

ICR:

Date Ecology Received Report:	05/14/91
Contaminants Found at Site:	Petroleum products
Media Contaminated:	Soil
Waste Management:	Tank
Region:	North Western
Type of Report Ecology Received:	Final cleanup report
Site Register Issue:	91-29
County Code:	17
Contact:	Not reported
Report Title:	Not reported

---

176 **AMAZON VI** **WA CSCSL NFA** **S117230953**
NW **515 WESTLAKE AVE N** **N/A**
1/4-1/2 **SEATTLE, WA 98109**
0.435 mi.
2297 ft.

Relative:
Lower

Actual:
40 ft.

CSCSL NFA:

Facility/Site Id:	7811
CS Id:	12471
NFA Date:	10/01/2014
Rank:	Not reported
VCP:	No
Latitude:	47.62376
Longitude:	-122.33884

AP177 **TEXACO 63-232-0400** **WA CSCSL** **U004021363**
NNW **601 BOREN AVE N** **WA ALLSITES** **N/A**
1/4-1/2 **SEATTLE, WA 99109** **WA LUST**
0.454 mi. **WA UST**
2399 ft. **Site 1 of 2 in cluster AP** **WA MANIFEST**
WA Financial Assurance

Relative:
Lower

Actual:
40 ft.

CSCSL:

Facility ID:	99377872
Region:	Northwest
Lat/Long:	47.624852627 / -122.33612484
Brownfield Status:	Not reported
Rank Status:	N
Clean Up Siteid:	11355
Site Status:	Cleanup Started
PSI?:	Not reported
Contaminant Name:	Petroleum-Other
Ground Water:	Confirmed Above Cleanup Level
Surface Water:	Not reported
Soil:	Confirmed Above Cleanup Level
Sediment:	Not reported
Air:	Not reported
Bedrock:	Not reported
Responsible Unit:	Northwest

ALLSITES:

Facility Id:	99377872
Latitude:	47.6248526
Longitude:	-122.33612
Ecology Interest Type Code:	LUST
Facility ID:	99377872
Facility Company:	Shell Oil Product US SAP 121433
Interaction:	I
Interaction 1:	LUST
Interaction 2:	LUST Facility
Ecology Program:	TOXICS
Program Data:	ISIS
Facility Alt.:	Not reported
Program ID:	3320
Date Interaction:	12/27/1990 0:00
Date Interaction 3:	1/27/1997 0:00

Facility ID:	99377872
Facility Company:	Shell Oil Product US SAP 121433
Interaction:	I
Interaction 1:	TIER2
Interaction 2:	Emergency/Haz Chem Rpt TIER2
Ecology Program:	HAZWASTE
Program Data:	EPCRA
Facility Alt.:	Not reported
Program ID:	WAD988503694
Date Interaction:	1/1/1991 0:00
Date Interaction 3:	7/4/1776 0:00:00

Facility ID:	99377872
Facility Company:	Shell Oil Product US SAP 121433
Interaction:	I
Interaction 1:	HWG
Interaction 2:	Hazardous Waste Generator

TEXACO 63-232-0400 (Continued) **U004021363**

Ecology Program:	HAZWASTE
Program Data:	TURBOWASTE
Facility Alt.:	Not reported
Program ID:	WAD988503694
Date Interaction:	3/16/1992 0:00
Date Interaction 3:	12/31/2001 0:00
Facility ID:	99377872
Facility Company:	Shell Oil Product US SAP 121433
Interaction:	I
Interaction 1:	HWG
Interaction 2:	Hazardous Waste Generator
Ecology Program:	HAZWASTE
Program Data:	TURBOWASTE
Facility Alt.:	Not reported
Program ID:	WAD988503694
Date Interaction:	6/26/2007 0:00
Date Interaction 3:	12/31/2010 0:00
Facility ID:	99377872
Facility Company:	Shell Oil Product US SAP 121433
Interaction:	A
Interaction 1:	LUST
Interaction 2:	LUST Facility
Ecology Program:	TOXICS
Program Data:	ISIS
Facility Alt.:	Shell Oil Product US SAP 121433
Program ID:	3320
Date Interaction:	5/21/2009 0:00
Date Interaction 3:	Not reported
Facility ID:	99377872
Facility Company:	Shell Oil Product US SAP 121433
Interaction:	I
Interaction 1:	HWOTHER
Interaction 2:	Haz Waste Management Activity
Ecology Program:	HAZWASTE
Program Data:	TURBOWASTE
Facility Alt.:	Shell Oil Product US SAP 121433
Program ID:	WAD988503694
Date Interaction:	12/31/2010 0:00
Date Interaction 3:	12/31/2010 0:00
Facility ID:	99377872
Facility Company:	Shell Oil Product US SAP 121433
Interaction:	A
Interaction 1:	UST
Interaction 2:	Underground Storage Tank
Ecology Program:	TOXICS
Program Data:	UST
Facility Alt.:	Not reported
Program ID:	3320
Date Interaction:	1/1/1984 0:00
Date Interaction 3:	Not reported

Facility Id: 99377872

TEXACO 63-232-0400 (Continued) **U004021363**

Latitude:	47.6248526
Longitude:	-122.33612
Ecology Interest Type Code:	HWOTHER
Facility ID:	99377872
Facility Company:	Shell Oil Product US SAP 121433
Interaction:	I
Interaction 1:	LUST
Interaction 2:	LUST Facility
Ecology Program:	TOXICS
Program Data:	ISIS
Facility Alt.:	Not reported
Program ID:	3320
Date Interaction:	12/27/1990 0:00
Date Interaction 3:	1/27/1997 0:00

Facility ID:	99377872
Facility Company:	Shell Oil Product US SAP 121433
Interaction:	I
Interaction 1:	TIER2
Interaction 2:	Emergency/Haz Chem Rpt TIER2
Ecology Program:	HAZWASTE
Program Data:	EPCRA
Facility Alt.:	Not reported
Program ID:	WAD988503694
Date Interaction:	1/1/1991 0:00
Date Interaction 3:	7/4/1776 0:00:00

Facility ID:	99377872
Facility Company:	Shell Oil Product US SAP 121433
Interaction:	I
Interaction 1:	HWG
Interaction 2:	Hazardous Waste Generator
Ecology Program:	HAZWASTE
Program Data:	TURBOWASTE
Facility Alt.:	Not reported
Program ID:	WAD988503694
Date Interaction:	3/16/1992 0:00
Date Interaction 3:	12/31/2001 0:00

Facility ID:	99377872
Facility Company:	Shell Oil Product US SAP 121433
Interaction:	I
Interaction 1:	HWG
Interaction 2:	Hazardous Waste Generator
Ecology Program:	HAZWASTE
Program Data:	TURBOWASTE
Facility Alt.:	Not reported
Program ID:	WAD988503694
Date Interaction:	6/26/2007 0:00
Date Interaction 3:	12/31/2010 0:00

Facility ID:	99377872
Facility Company:	Shell Oil Product US SAP 121433
Interaction:	A
Interaction 1:	LUST
Interaction 2:	LUST Facility
Ecology Program:	TOXICS

TEXACO 63-232-0400 (Continued) **U004021363**

Program Data: ISIS
Facility Alt.: Shell Oil Product US SAP 121433
Program ID: 3320
Date Interaction: 5/21/2009 0:00
Date Interaction 3: Not reported

Facility ID: 99377872
Facility Company: Shell Oil Product US SAP 121433
Interaction: I
Interaction 1: HWOTHER
Interaction 2: Haz Waste Management Activity
Ecology Program: HAZWASTE
Program Data: TURBOWASTE
Facility Alt.: Shell Oil Product US SAP 121433
Program ID: WAD988503694
Date Interaction: 12/31/2010 0:00
Date Interaction 3: 12/31/2010 0:00

Facility ID: 99377872
Facility Company: Shell Oil Product US SAP 121433
Interaction: A
Interaction 1: UST
Interaction 2: Underground Storage Tank
Ecology Program: TOXICS
Program Data: UST
Facility Alt.: Not reported
Program ID: 3320
Date Interaction: 1/1/1984 0:00
Date Interaction 3: Not reported

Facility Id: 99377872
Latitude: 47.6248526
Longitude: -122.33612
Ecology Interest Type Code: UST
Facility ID: 99377872
Facility Company: Shell Oil Product US SAP 121433
Interaction: I
Interaction 1: LUST
Interaction 2: LUST Facility
Ecology Program: TOXICS
Program Data: ISIS
Facility Alt.: Not reported
Program ID: 3320
Date Interaction: 12/27/1990 0:00
Date Interaction 3: 1/27/1997 0:00

Facility ID: 99377872
Facility Company: Shell Oil Product US SAP 121433
Interaction: I
Interaction 1: TIER2
Interaction 2: Emergency/Haz Chem Rpt TIER2
Ecology Program: HAZWASTE
Program Data: EPCRA
Facility Alt.: Not reported
Program ID: WAD988503694
Date Interaction: 1/1/1991 0:00

TEXACO 63-232-0400 (Continued) **U004021363**

Date Interaction 3:	7/4/1776 0:00:00
Facility ID:	99377872
Facility Company:	Shell Oil Product US SAP 121433
Interaction:	I
Interaction 1:	HWG
Interaction 2:	Hazardous Waste Generator
Ecology Program:	HAZWASTE
Program Data:	TURBOWASTE
Facility Alt.:	Not reported
Program ID:	WAD988503694
Date Interaction:	3/16/1992 0:00
Date Interaction 3:	12/31/2001 0:00
Facility ID:	99377872
Facility Company:	Shell Oil Product US SAP 121433
Interaction:	I
Interaction 1:	HWG
Interaction 2:	Hazardous Waste Generator
Ecology Program:	HAZWASTE
Program Data:	TURBOWASTE
Facility Alt.:	Not reported
Program ID:	WAD988503694
Date Interaction:	6/26/2007 0:00
Date Interaction 3:	12/31/2010 0:00
Facility ID:	99377872
Facility Company:	Shell Oil Product US SAP 121433
Interaction:	A
Interaction 1:	LUST
Interaction 2:	LUST Facility
Ecology Program:	TOXICS
Program Data:	ISIS
Facility Alt.:	Shell Oil Product US SAP 121433
Program ID:	3320
Date Interaction:	5/21/2009 0:00
Date Interaction 3:	Not reported
Facility ID:	99377872
Facility Company:	Shell Oil Product US SAP 121433
Interaction:	I
Interaction 1:	HWOTHER
Interaction 2:	Haz Waste Management Activity
Ecology Program:	HAZWASTE
Program Data:	TURBOWASTE
Facility Alt.:	Shell Oil Product US SAP 121433
Program ID:	WAD988503694
Date Interaction:	12/31/2010 0:00
Date Interaction 3:	12/31/2010 0:00
Facility ID:	99377872
Facility Company:	Shell Oil Product US SAP 121433
Interaction:	A
Interaction 1:	UST
Interaction 2:	Underground Storage Tank
Ecology Program:	TOXICS
Program Data:	UST

TEXACO 63-232-0400 (Continued) **U004021363**

Facility Alt.: Not reported
Program ID: 3320
Date Interaction: 1/1/1984 0:00
Date Interaction 3: Not reported

Facility Id: 99377872
Latitude: 47.6248526
Longitude: -122.33612
Ecology Interest Type Code: HWG
Facility ID: 99377872
Facility Company: Shell Oil Product US SAP 121433
Interaction: I
Interaction 1: LUST
Interaction 2: LUST Facility
Ecology Program: TOXICS
Program Data: ISIS
Facility Alt.: Not reported
Program ID: 3320
Date Interaction: 12/27/1990 0:00
Date Interaction 3: 1/27/1997 0:00

Facility ID: 99377872
Facility Company: Shell Oil Product US SAP 121433
Interaction: I
Interaction 1: TIER2
Interaction 2: Emergency/Haz Chem Rpt TIER2
Ecology Program: HAZWASTE
Program Data: EPCRA
Facility Alt.: Not reported
Program ID: WAD988503694
Date Interaction: 1/1/1991 0:00
Date Interaction 3: 7/4/1776 0:00:00

Facility ID: 99377872
Facility Company: Shell Oil Product US SAP 121433
Interaction: I
Interaction 1: HWG
Interaction 2: Hazardous Waste Generator
Ecology Program: HAZWASTE
Program Data: TURBOWASTE
Facility Alt.: Not reported
Program ID: WAD988503694
Date Interaction: 3/16/1992 0:00
Date Interaction 3: 12/31/2001 0:00

Facility ID: 99377872
Facility Company: Shell Oil Product US SAP 121433
Interaction: I
Interaction 1: HWG
Interaction 2: Hazardous Waste Generator
Ecology Program: HAZWASTE
Program Data: TURBOWASTE
Facility Alt.: Not reported
Program ID: WAD988503694
Date Interaction: 6/26/2007 0:00
Date Interaction 3: 12/31/2010 0:00

TEXACO 63-232-0400 (Continued) **U004021363**

Facility ID: 99377872
Facility Company: Shell Oil Product US SAP 121433
Interaction: A
Interaction 1: LUST
Interaction 2: LUST Facility
Ecology Program: TOXICS
Program Data: ISIS
Facility Alt.: Shell Oil Product US SAP 121433
Program ID: 3320
Date Interaction: 5/21/2009 0:00
Date Interaction 3: Not reported

Facility ID: 99377872
Facility Company: Shell Oil Product US SAP 121433
Interaction: I
Interaction 1: HWOTHER
Interaction 2: Haz Waste Management Activity
Ecology Program: HAZWASTE
Program Data: TURBOWASTE
Facility Alt.: Shell Oil Product US SAP 121433
Program ID: WAD988503694
Date Interaction: 12/31/2010 0:00
Date Interaction 3: 12/31/2010 0:00

Facility ID: 99377872
Facility Company: Shell Oil Product US SAP 121433
Interaction: A
Interaction 1: UST
Interaction 2: Underground Storage Tank
Ecology Program: TOXICS
Program Data: UST
Facility Alt.: Not reported
Program ID: 3320
Date Interaction: 1/1/1984 0:00
Date Interaction 3: Not reported

Facility Id: 99377872
Latitude: 47.6248526
Longitude: -122.33612
Ecology Interest Type Code: TIER2
Facility ID: 99377872
Facility Company: Shell Oil Product US SAP 121433
Interaction: I
Interaction 1: LUST
Interaction 2: LUST Facility
Ecology Program: TOXICS
Program Data: ISIS
Facility Alt.: Not reported
Program ID: 3320
Date Interaction: 12/27/1990 0:00
Date Interaction 3: 1/27/1997 0:00

Facility ID: 99377872
Facility Company: Shell Oil Product US SAP 121433
Interaction: I
Interaction 1: TIER2

TEXACO 63-232-0400 (Continued) **U004021363**

Interaction 2:	Emergency/Haz Chem Rpt TIER2
Ecology Program:	HAZWASTE
Program Data:	EPCRA
Facility Alt.:	Not reported
Program ID:	WAD988503694
Date Interaction:	1/1/1991 0:00
Date Interaction 3:	7/4/1776 0:00:00
Facility ID:	99377872
Facility Company:	Shell Oil Product US SAP 121433
Interaction:	I
Interaction 1:	HWG
Interaction 2:	Hazardous Waste Generator
Ecology Program:	HAZWASTE
Program Data:	TURBOWASTE
Facility Alt.:	Not reported
Program ID:	WAD988503694
Date Interaction:	3/16/1992 0:00
Date Interaction 3:	12/31/2001 0:00
Facility ID:	99377872
Facility Company:	Shell Oil Product US SAP 121433
Interaction:	I
Interaction 1:	HWG
Interaction 2:	Hazardous Waste Generator
Ecology Program:	HAZWASTE
Program Data:	TURBOWASTE
Facility Alt.:	Not reported
Program ID:	WAD988503694
Date Interaction:	6/26/2007 0:00
Date Interaction 3:	12/31/2010 0:00
Facility ID:	99377872
Facility Company:	Shell Oil Product US SAP 121433
Interaction:	A
Interaction 1:	LUST
Interaction 2:	LUST Facility
Ecology Program:	TOXICS
Program Data:	ISIS
Facility Alt.:	Shell Oil Product US SAP 121433
Program ID:	3320
Date Interaction:	5/21/2009 0:00
Date Interaction 3:	Not reported
Facility ID:	99377872
Facility Company:	Shell Oil Product US SAP 121433
Interaction:	I
Interaction 1:	HWOTHER
Interaction 2:	Haz Waste Management Activity
Ecology Program:	HAZWASTE
Program Data:	TURBOWASTE
Facility Alt.:	Shell Oil Product US SAP 121433
Program ID:	WAD988503694
Date Interaction:	12/31/2010 0:00
Date Interaction 3:	12/31/2010 0:00
Facility ID:	99377872

TEXACO 63-232-0400 (Continued) **U004021363**

Facility Company:	Shell Oil Product US SAP 121433
Interaction:	A
Interaction 1:	UST
Interaction 2:	Underground Storage Tank
Ecology Program:	TOXICS
Program Data:	UST
Facility Alt.:	Not reported
Program ID:	3320
Date Interaction:	1/1/1984 0:00
Date Interaction 3:	Not reported

LUST:

Facility ID:	99377872
Facility Status:	Cleanup Started
Cleanup Site ID:	11355
Cleanup Unit Type:	Upland
Process Type:	Independent Action
Alternate Name:	SHELL 23714
Release Status Date:	09/28/1995
Site Response Unit Code:	Northwest
Lat/Long:	47.6248526 / -122.33612

Facility ID:	99377872
Facility Status:	Monitoring
Cleanup Site ID:	11355
Cleanup Unit Type:	Upland
Process Type:	Independent Action
Alternate Name:	SHELL 23714
Release Status Date:	12/19/1995
Site Response Unit Code:	Northwest
Lat/Long:	47.6248526 / -122.33612

Facility ID:	99377872
Facility Status:	Cleanup Started
Cleanup Site ID:	11355
Cleanup Unit Type:	Upland
Process Type:	Independent Action
Alternate Name:	SHELL 23714
Release Status Date:	02/06/2013
Site Response Unit Code:	Northwest
Lat/Long:	47.6248526 / -122.33612

UST:

Facility ID:	99377872
Site Id:	3320
UBI:	6018509540010144
Phone Number:	8002538054
Decimal Latitude:	47.62485263
Decimal Longitude:	-122.3361248

Tank Name:	1
Tag Number:	A0407
Tank Status:	Removed
Tank Status Date:	08/06/1996
Tank Install Date:	00/01/1984

TEXACO 63-232-0400 (Continued) **U004021363**

Tank Closure Date:	Not reported
Capacity Range:	10,000 to 19,999 Gallons
Tank Permit Expiration Date:	02/28/2010
Tank Upgrade Date:	02/05/1998
Tank Spill Prevention:	Spill Bucket/Spill Box
Tank Overfill Prevention:	Overfill Alarm
Tank Material:	Fiberglass Reinforced Plastic
Tank Construction:	Single Wall Tank
Tank Tightness Test:	Part of Automatic Tank Gauging (ATG) System
Tank Corrosion Protection:	Corrosion Resistant
Tank Manifold:	Not reported
Tank Release Detection:	Automatic Tank Gauging
Tank SFC Type:	Not reported
Pipe Material:	Fiberglass
Pipe Construction:	Double Wall Pipe
Pipe Primary Release Detection:	Automatic Line Leak Detector (ALLD)
Pipe Second Release Detection:	Interstitial Monitoring (or Sump Sensor)
Pipe Corrosion Protection:	Corrosion Resistant
Pipe Pumping System:	Pressurized System
Responsible Unit:	NORTHWEST
Dispencer/Pump SFC Type:	Not reported

Tank Name:	2
Tag Number:	A0407
Tank Status:	Removed
Tank Status Date:	08/06/1996
Tank Install Date:	00/01/1984
Tank Closure Date:	Not reported
Capacity Range:	10,000 to 19,999 Gallons
Tank Permit Expiration Date:	02/28/2010
Tank Upgrade Date:	02/05/1998
Tank Spill Prevention:	Spill Bucket/Spill Box
Tank Overfill Prevention:	Overfill Alarm
Tank Material:	Fiberglass Reinforced Plastic
Tank Construction:	Single Wall Tank
Tank Tightness Test:	Part of Automatic Tank Gauging (ATG) System
Tank Corrosion Protection:	Corrosion Resistant
Tank Manifold:	Not reported
Tank Release Detection:	Automatic Tank Gauging
Tank SFC Type:	Not reported
Pipe Material:	Fiberglass
Pipe Construction:	Double Wall Pipe
Pipe Primary Release Detection:	Automatic Line Leak Detector (ALLD)
Pipe Second Release Detection:	Interstitial Monitoring (or Sump Sensor)
Pipe Corrosion Protection:	Corrosion Resistant
Pipe Pumping System:	Pressurized System
Responsible Unit:	NORTHWEST
Dispencer/Pump SFC Type:	Not reported

Tank Name:	3
Tag Number:	A0407
Tank Status:	Removed
Tank Status Date:	08/06/1996
Tank Install Date:	00/01/1984
Tank Closure Date:	01/08/2009

TEXACO 63-232-0400 (Continued) **U004021363**

Capacity Range:	10,000 to 19,999 Gallons
Tank Permit Expiration Date:	02/28/2010
Tank Upgrade Date:	02/05/1998
Tank Spill Prevention:	Spill Bucket/Spill Box
Tank Overfill Prevention:	Overfill Alarm
Tank Material:	Fiberglass Reinforced Plastic
Tank Construction:	Single Wall Tank
Tank Tightness Test:	Part of Automatic Tank Gauging (ATG) System
Tank Corrosion Protection:	Corrosion Resistant
Tank Manifold:	Not reported
Tank Release Detection:	Automatic Tank Gauging
Tank SFC Type:	Not reported
Pipe Material:	Fiberglass
Pipe Construction:	Single Wall Pipe
Pipe Primary Release Detection:	Automatic Line Leak Detector (ALLD)
Pipe Second Release Detection:	Interstitial Monitoring (or Sump Sensor)
Pipe Corrosion Protection:	Corrosion Resistant
Pipe Pumping System:	Pressurized System
Responsible Unit:	NORTHWEST
Dispencer/Pump SFC Type:	Not reported

WA MANIFEST:

Facility Site ID Number:	99377872
SWC Desc:	Not reported
FWC Desc:	D001, D018
Form Comm:	Not reported
Data Year:	2009
Permit by Rule:	False
Treatment by Generator:	False
Mixed radioactive waste:	False
Importer of hazardous waste:	False
Immediate recycler:	False
Treatment/Storage/Disposal/Recycling Facility:	False
Generator of dangerous fuel waste:	False
Generator marketing to burner:	False
"Other marketers (i.e., blender, distributor, etc.)":	False
Utility boiler burner:	False
Industry boiler burner:	False
Industrial Furnace:	False
Smelter defferal:	False
Universal waste - batteries - generate:	False
Universal waste - thermostats - generate:	False
Universal waste - mercury - generate:	False
Universal waste - lamps - generate:	False
Universal waste - batteries - accumulate:	False
Universal waste - thermostats - accumulate:	False
Universal waste - mercury - accumulate:	False
Universal waste - lamps - accumulate:	False
Destination Facility for Universal Waste:	False
Off-specification used oil burner - utility boiler:	False
Off-specification used oil burner - industrial boiler:	False
Off-specification used oil burner - industrial furnace:	False
EPA ID:	WAD988503694
Facility Address 2:	Not reported
TAX REG NBR:	409019185
NAICS CD:	447110
BUSINESS TYPE:	Gasoline Service Station

TEXACO 63-232-0400 (Continued) **U004021363**

MAIL NAME:	Shell Oil Products US
MAIL ADDR LINE1:	12700 Northborough Dr NOB 300 F08
MAIL CITY,ST,ZIP:	Houston, TX 77067
MAIL COUNTRY:	UNITED STATES
LEGAL ORG NAME:	Equilon Enterprises LLC dba Shell Oil Pr
LEGAL ORG TYPE:	Private
LEGAL ADDR LINE1:	PO BOX 2099
LEGAL CITY,ST,ZIP:	Houston, TX 77252
LEGAL COUNTRY:	UNITED STATES
LEGAL PHONE NBR:	(281)874-2247
LEGAL EFFECTIVE DATE:	03/02/2001
LAND ORG NAME:	Equilon Enterprises LLC dba Shell Oil Pr
LAND ORG TYPE:	Private
LAND PERSON NAME:	Not reported
LAND ADDR LINE1:	PO BOX 2099
LAND CITY,ST,ZIP:	Houston, TX 77252
LAND COUNTRY:	UNITED STATES
LAND PHONE NBR:	(281)874-2247
OPERATOR ORG NAME:	Shell Oil Product US
OPERATOR ORG TYPE:	Private
OPERATOR ADDR LINE1:	PO Box 2099
OPERATOR CITY,ST,ZIP:	Houston, TX 77252
OPERATOR COUNTRY:	UNITED STATES
OPERATOR PHONE NBR:	(281)874-2247
OPERATOR EFFECTIVE DATE:	08/27/1996
SITE CONTACT NAME:	Ray E Walding
SITE CONTACT ADDR LINE1:	12700 Northborough Dr NOB 300 F08
SITE CONTACT ZIP:	Houston, TX 77252
SITE CONTACT COUNTRY:	UNITED STATES
SITE CONTACT PHONE NBR:	(281)874-2247
SITE CONTACT EMAIL:	ray.walding@shell.com
FORM CONTACT NAME:	JEANNE TRAYLOR
FORM CONTACT ADDR LINE1:	P O Box 3127, Rm 685
FORM CONTACT CITY,ST,ZIP:	Houston, TX 77253
FORM CONTACT COUNTRY:	UNITED STATES
FORM CONTACT PHONE NBR:	713-241-6992
FORM CONTACT EMAIL:	JEANNE.TRAYLOR@SHELL.COM
GEN STATUS CD:	MQG
MONTHLY GENERATION:	False
BATCH GENERATION:	True
ONE TIME GENERATION:	False
TRANSPORTS OWN WASTE:	False
TRANSPORTS OTHRS WASTE:	False
RECYCLER ONSITE:	False
TRANSFER FACILITY:	False
OTHER EXEMPTION:	Not reported
UW BATTERY GEN:	False
USED OIL TRANSPORTER:	False
USED OIL TRANSFER FACLTY:	False
USED OIL PROCESSOR:	False
USED OIL REREFINER:	False
USED OIL FUEL MRKTR DIRECTS SHPMNTS:	False
USED OIL FUEL MRKTR MEETS SPECS:	False

Facility Site ID Number:	99377872
SWC Desc:	Not reported
FWC Desc:	D001

TEXACO 63-232-0400 (Continued) **U004021363**

Form Comm:	Not reported
Data Year:	Not reported
Permit by Rule:	False
Treatment by Generator:	False
Mixed radioactive waste:	False
Importer of hazardous waste:	False
Immediate recycler:	False
Treatment/Storage/Disposal/Recycling Facility:	False
Generator of dangerous fuel waste:	False
Generator marketing to burner:	False
"Other marketers (i.e., blender, distributor, etc.)":	False
Utility boiler burner:	False
Industry boiler burner:	False
Industrial Furnace:	False
Smelter defferal:	False
Universal waste - batteries - generate:	False
Universal waste - thermostats - generate:	False
Universal waste - mercury - generate:	False
Universal waste - lamps - generate:	False
Universal waste - batteries - accumulate:	False
Universal waste - thermostats - accumulate:	False
Universal waste - mercury - accumulate:	False
Universal waste - lamps - accumulate:	False
Destination Facility for Universal Waste:	False
Off-specification used oil burner - utility boiler:	False
Off-specification used oil burner - industrial boiler:	False
Off-specification used oil burner - industrial furnace:	False
EPA ID:	WAD988503694
Facility Address 2:	Not reported
TAX REG NBR:	409019185
NAICS CD:	44711
BUSINESS TYPE:	Gasoline Service Station
MAIL NAME:	Shell Oil Products US
MAIL ADDR LINE1:	12700 Northborough Dr NOB 300 F08
MAIL CITY,ST,ZIP:	Houston, TX 77067
MAIL COUNTRY:	UNITED STATES
LEGAL ORG NAME:	Equilon Enterprises LLC dba Shell Oil Pr
LEGAL ORG TYPE:	Private
LEGAL ADDR LINE1:	PO BOX 2099
LEGAL CITY,ST,ZIP:	Houston, TX 77252
LEGAL COUNTRY:	UNITED STATES
LEGAL PHONE NBR:	(281)874-2247
LEGAL EFFECTIVE DATE:	03/02/2001
LAND ORG NAME:	Equilon Enterprises LLC dba Shell Oil Pr
LAND ORG TYPE:	Private
LAND PERSON NAME:	Not reported
LAND ADDR LINE1:	PO BOX 2099
LAND CITY,ST,ZIP:	Houston, TX 77252
LAND COUNTRY:	UNITED STATES
LAND PHONE NBR:	(281)874-2247
OPERATOR ORG NAME:	Shell Oil Product US
OPERATOR ORG TYPE:	Private
OPERATOR ADDR LINE1:	PO Box 2099
OPERATOR CITY,ST,ZIP:	Houston, TX 77252
OPERATOR COUNTRY:	UNITED STATES
OPERATOR PHONE NBR:	(281)874-2247
OPERATOR EFFECTIVE DATE:	08/27/1996

TEXACO 63-232-0400 (Continued) **U004021363**

SITE CONTACT NAME:	Ray E Walding
SITE CONTACT ADDR LINE1:	12700 Northborough Dr NOB 300 F08
SITE CONTACT ZIP:	Houston, TX 77252
SITE CONTACT COUNTRY:	UNITED STATES
SITE CONTACT PHONE NBR:	(281)874-2247
SITE CONTACT EMAIL:	ray.walding@shell.com
FORM CONTACT NAME:	Rachel Hull
FORM CONTACT ADDR LINE1:	12700 Northborough Dr NOB 300 F04
FORM CONTACT CITY,ST,ZIP:	Houston, TX 77067
FORM CONTACT COUNTRY:	UNITED STATES
FORM CONTACT PHONE NBR:	(281)874-2224
FORM CONTACT EMAIL:	rachel.hull@shell.com
GEN STATUS CD:	SQG
MONTHLY GENERATION:	False
BATCH GENERATION:	False
ONE TIME GENERATION:	False
TRANSPORTS OWN WASTE:	False
TRANSPORTS OTHRS WASTE:	False
RECYCLER ONSITE:	False
TRANSFER FACILITY:	False
OTHER EXEMPTION:	Not reported
UW BATTERY GEN:	False
USED OIL TRANSPORTER:	False
USED OIL TRANSFER FACLTY:	False
USED OIL PROCESSOR:	False
USED OIL REREFINER:	False
USED OIL FUEL MRKTR DIRECTS SHPMNTS:	False
USED OIL FUEL MRKTR MEETS SPECS:	False

Facility Site ID Number:	99377872
SWC Desc:	Not reported
FWC Desc:	Not reported
Form Comm:	Not reported
Data Year:	2010
Permit by Rule:	False
Treatment by Generator:	False
Mixed radioactive waste:	False
Importer of hazardous waste:	False
Immediate recycler:	False
Treatment/Storage/Disposal/Recycling Facility:	False
Generator of dangerous fuel waste:	False
Generator marketing to burner:	False
"Other marketers (i.e., blender, distributor, etc.)":	False
Utility boiler burner:	False
Industry boiler burner:	False
Industrial Furnace:	False
Smelter defferal:	False
Universal waste - batteries - generate:	False
Universal waste - thermostats - generate:	False
Universal waste - mercury - generate:	False
Universal waste - lamps - generate:	False
Universal waste - batteries - accumulate:	False
Universal waste - thermostats - accumulate:	False
Universal waste - mercury - accumulate:	False
Universal waste - lamps - accumulate:	False
Destination Facility for Universal Waste:	False
Off-specification used oil burner - utility boiler:	False

TEXACO 63-232-0400 (Continued) **U004021363**

Off-specification used oil burner - industrial boiler: False
Off-specification used oil burner - industrial furnace: False
EPA ID: WAD988503694
Facility Address 2: Not reported
TAX REG NBR: 409019185
NAICS CD: 447110
BUSINESS TYPE: Gasoline Service Station
MAIL NAME: Shell Oil Products US
MAIL ADDR LINE1: P O Box 3127
MAIL CITY,ST,ZIP: Houston, TX 77067
MAIL COUNTRY: UNITED STATES
LEGAL ORG NAME: Equilon Enterprises LLC dba Shell Oil Pr
LEGAL ORG TYPE: Private
LEGAL ADDR LINE1: PO BOX 2099
LEGAL CITY,ST,ZIP: Houston, TX 77252
LEGAL COUNTRY: UNITED STATES
LEGAL PHONE NBR: (281)874-2247
LEGAL EFFECTIVE DATE: 03/02/2001
LAND ORG NAME: Equilon Enterprises LLC dba Shell Oil Pr
LAND ORG TYPE: Private
LAND PERSON NAME: Not reported
LAND ADDR LINE1: PO BOX 2099
LAND CITY,ST,ZIP: Houston, TX 77252
LAND COUNTRY: UNITED STATES
LAND PHONE NBR: (281)874-2247
OPERATOR ORG NAME: Shell Oil Product US
OPERATOR ORG TYPE: Private
OPERATOR ADDR LINE1: PO Box 2099
OPERATOR CITY,ST,ZIP: Houston, TX 77252
OPERATOR COUNTRY: UNITED STATES
OPERATOR PHONE NBR: (281)874-2247
OPERATOR EFFECTIVE DATE: 08/27/1996
SITE CONTACT NAME: Ray E Walding
SITE CONTACT ADDR LINE1: P o box 3127
SITE CONTACT ZIP: Houston, TX 77252
SITE CONTACT COUNTRY: UNITED STATES
SITE CONTACT PHONE NBR: (281)874-2247
SITE CONTACT EMAIL: ray.walding@shell.com
FORM CONTACT NAME: JEANNE TRAYLOR
FORM CONTACT ADDR LINE1: P O Box 3127, Rm 669B
FORM CONTACT CITY,ST,ZIP: Houston, TX 77253
FORM CONTACT COUNTRY: UNITED STATES
FORM CONTACT PHONE NBR: 713-241-6992
FORM CONTACT EMAIL: JEANNE.TRAYLOR@SHELL.COM
GEN STATUS CD: XQG
MONTHLY GENERATION: False
BATCH GENERATION: False
ONE TIME GENERATION: False
TRANSPORTS OWN WASTE: False
TRANSPORTS OTHRS WASTE: False
RECYCLER ONSITE: False
TRANSFER FACILITY: False
OTHER EXEMPTION: Not reported
UW BATTERY GEN: False
USED OIL TRANSPORTER: False
USED OIL TRANSFER FACLTY: False
USED OIL PROCESSOR: False

TEXACO 63-232-0400 (Continued) **U004021363**

USED OIL REREFINER: False
USED OIL FUEL MRKTR DIRECTS SHPMNTS: False
USED OIL FUEL MRKTR MEETS SPECS: False

Facility Site ID Number: 99377872
SWC Desc: Not reported
FWC Desc: D001, D018
Form Comm: Not reported
Data Year: 2008
Permit by Rule: False
Treatment by Generator: False
Mixed radioactive waste: False
Importer of hazardous waste: False
Immediate recycler: False
Treatment/Storage/Disposal/Recycling Facility: False
Generator of dangerous fuel waste: False
Generator marketing to burner: False
"Other marketers (i.e., blender, distributor, etc.)": False
Utility boiler burner: False
Industry boiler burner: False
Industrial Furnace: False
Smelter defferal: False
Universal waste - batteries - generate: False
Universal waste - thermostats - generate: False
Universal waste - mercury - generate: False
Universal waste - lamps - generate: False
Universal waste - batteries - accumulate: False
Universal waste - thermostats - accumulate: False
Universal waste - mercury - accumulate: False
Universal waste - lamps - accumulate: False
Destination Facility for Universal Waste: False
Off-specification used oil burner - utility boiler: False
Off-specification used oil burner - industrial boiler: False
Off-specification used oil burner - industrial furnace: False
EPA ID: WAD988503694
Facility Address 2: Not reported
TAX REG NBR: 409019185
NAICS CD: 44711
BUSINESS TYPE: Gasoline Service Station
MAIL NAME: Shell Oil Products US
MAIL ADDR LINE1: 12700 Northborough Dr NOB 300 F08
MAIL CITY,ST,ZIP: Houston, TX 77067
MAIL COUNTRY: UNITED STATES
LEGAL ORG NAME: Equilon Enterprises LLC dba Shell Oil Pr
LEGAL ORG TYPE: Private
LEGAL ADDR LINE1: PO BOX 2099
LEGAL CITY,ST,ZIP: Houston, TX 77252
LEGAL COUNTRY: UNITED STATES
LEGAL PHONE NBR: (281)874-2247
LEGAL EFFECTIVE DATE: 03/02/2001
LAND ORG NAME: Equilon Enterprises LLC dba Shell Oil Pr
LAND ORG TYPE: Private
LAND PERSON NAME: Not reported
LAND ADDR LINE1: PO BOX 2099
LAND CITY,ST,ZIP: Houston, TX 77252
LAND COUNTRY: UNITED STATES
LAND PHONE NBR: (281)874-2247

TEXACO 63-232-0400 (Continued) **U004021363**

OPERATOR ORG NAME:	Shell Oil Product US
OPERATOR ORG TYPE:	Private
OPERATOR ADDR LINE1:	PO Box 2099
OPERATOR CITY,ST,ZIP:	Houston, TX 77252
OPERATOR COUNTRY:	UNITED STATES
OPERATOR PHONE NBR:	(281)874-2247
OPERATOR EFFECTIVE DATE:	08/27/1996
SITE CONTACT NAME:	Ray E Walding
SITE CONTACT ADDR LINE1:	12700 Northborough Dr NOB 300 F08
SITE CONTACT ZIP:	Houston, TX 77252
SITE CONTACT COUNTRY:	UNITED STATES
SITE CONTACT PHONE NBR:	(281)874-2247
SITE CONTACT EMAIL:	ray.walding@shell.com
FORM CONTACT NAME:	Rachel Hull
FORM CONTACT ADDR LINE1:	12700 Northborough Dr NOB 300 F04
FORM CONTACT CITY,ST,ZIP:	Houston, TX 77067
FORM CONTACT COUNTRY:	UNITED STATES
FORM CONTACT PHONE NBR:	(281)874-2224
FORM CONTACT EMAIL:	rachel.hull@shell.com
GEN STATUS CD:	MQG
MONTHLY GENERATION:	False
BATCH GENERATION:	False
ONE TIME GENERATION:	False
TRANSPORTS OWN WASTE:	False
TRANSPORTS OTHRS WASTE:	False
RECYCLER ONSITE:	False
TRANSFER FACILITY:	False
OTHER EXEMPTION:	Not reported
UW BATTERY GEN:	False
USED OIL TRANSPORTER:	False
USED OIL TRANSFER FACLTY:	False
USED OIL PROCESSOR:	False
USED OIL REREFINER:	False
USED OIL FUEL MRKTR DIRECTS SHPMNTS:	False
USED OIL FUEL MRKTR MEETS SPECS:	False

WA Financial Assurance 1:

edr_fstat:	WA
edr_fzip:	98118
edr_fcnty:	Not reported
edr_zip:	Not reported
DOE Site ID:	3320
Site Type:	Other Ins
Financial Resp Type:	Insurance Co of the State of PA
Inception Date:	01/01/2009
Expiration Date:	01/01/2010

AP178 **SHELL #23714** **WA ICR** **S104485838**
NNW **601 BOREN AVE. N.** **N/A**
1/4-1/2 **SEATTLE, WA 98109**
0.454 mi.
2399 ft. **Site 2 of 2 in cluster AP**

Relative:
Lower

Actual:
40 ft.

ICR:

Date Ecology Received Report:	11/02/99
Contaminants Found at Site:	Petroleum products
Media Contaminated:	Groundwater, Soil

SHELL #23714 (Continued) **S104485838**

Waste Management: Tank
Region: North Western
Type of Report Ecology Received: Interim cleanup report
Site Register Issue: 98-22
County Code: 17
Contact: Not reported
Report Title: Not reported

Date Ecology Received Report: / /
Contaminants Found at Site: Petroleum products
Media Contaminated: Groundwater
Waste Management: Tank
Region: North Western
Type of Report Ecology Received: Interim cleanup report
Site Register Issue: 93-09
County Code: 17
Contact: Not reported
Report Title: Not reported

Date Ecology Received Report: / /
Contaminants Found at Site: Petroleum products
Media Contaminated: Groundwater, Soil
Waste Management: Tank
Region: North Western
Type of Report Ecology Received: Interim cleanup report
Site Register Issue: 93-18
County Code: 17
Contact: Not reported
Report Title: Not reported

Date Ecology Received Report: 11/06/91
Contaminants Found at Site: Petroleum products
Media Contaminated: Groundwater
Waste Management: Tank
Region: North Western
Type of Report Ecology Received: Interim cleanup report
Site Register Issue: 92-11
County Code: 17
Contact: Not reported
Report Title: Not reported

Date Ecology Received Report: 02/12/92
Contaminants Found at Site: Petroleum products
Media Contaminated: Groundwater, Soil
Waste Management: Tank
Region: North Western
Type of Report Ecology Received: Interim cleanup report
Site Register Issue: 92-20
County Code: 17
Contact: Not reported
Report Title: Not reported

Date Ecology Received Report: 12/09/92
Contaminants Found at Site: Petroleum products
Media Contaminated: Groundwater
Waste Management: Tank
Region: North Western

SHELL #23714 (Continued) **S104485838**

Type of Report Ecology Received: Interim cleanup report
Site Register Issue: 92-40
County Code: 17
Contact: Not reported
Report Title: Not reported

Date Ecology Received Report: 08/01/94
Contaminants Found at Site: Petroleum products
Media Contaminated: Groundwater
Waste Management: Tank
Region: North Western
Type of Report Ecology Received: Interim cleanup report
Site Register Issue: 93-33
County Code: 17
Contact: Not reported
Report Title: Not reported

Date Ecology Received Report: 10/05/94
Contaminants Found at Site: Petroleum products
Media Contaminated: Groundwater
Waste Management: Tank
Region: North Western
Type of Report Ecology Received: Interim cleanup report
Site Register Issue: 93-36
County Code: 17
Contact: Not reported
Report Title: Not reported

Date Ecology Received Report: 11/30/94
Contaminants Found at Site: Petroleum products
Media Contaminated: Groundwater, Soil
Waste Management: Tank
Region: North Western
Type of Report Ecology Received: Interim cleanup report
Site Register Issue: 93-43
County Code: 17
Contact: Not reported
Report Title: Not reported

Date Ecology Received Report: 06/29/95
Contaminants Found at Site: Petroleum products
Media Contaminated: Groundwater, Soil
Waste Management: Tank
Region: North Western
Type of Report Ecology Received: Interim cleanup report
Site Register Issue: 94-15
County Code: 17
Contact: Not reported
Report Title: Not reported

Date Ecology Received Report: 08/04/95
Contaminants Found at Site: Petroleum products
Media Contaminated: Groundwater, Soil
Waste Management: Tank
Region: North Western
Type of Report Ecology Received: Interim cleanup report
Site Register Issue: 94-15

SHELL #23714 (Continued) **S104485838**

County Code:	17
Contact:	Not reported
Report Title:	Not reported
Date Ecology Received Report:	05/20/92
Contaminants Found at Site:	Petroleum products
Media Contaminated:	Groundwater
Waste Management:	Tank
Region:	North Western
Type of Report Ecology Received:	Interim cleanup report
Site Register Issue:	92-28
County Code:	17
Contact:	Not reported
Report Title:	Not reported
Date Ecology Received Report:	01/24/97
Contaminants Found at Site:	Petroleum products
Media Contaminated:	Groundwater, Soil
Waste Management:	Tank
Region:	North Western
Type of Report Ecology Received:	Final cleanup report
Site Register Issue:	94-48
County Code:	17
Contact:	Not reported
Report Title:	Not reported
Date Ecology Received Report:	01/24/97
Contaminants Found at Site:	Petroleum products
Media Contaminated:	Groundwater, Soil
Waste Management:	Tank
Region:	North Western
Type of Report Ecology Received:	Final cleanup report
Site Register Issue:	94-47
County Code:	17
Contact:	Not reported
Report Title:	Not reported

AQ179 **SEATTLE ARMY CHEM PLANT** **FUDS** **1012129470**
SSW **N/A**
1/4-1/2 **SEATTLE, WA**
0.455 mi.
2403 ft. **Site 1 of 2 in cluster AQ**

Relative:
Lower

Actual:
122 ft.

FUDS:

Federal Facility ID:	WA9799F3376
FUDS #:	F10WA0416
INST ID:	60083
Facility Name:	SEATTLE ARMY CHEM PLANT
City:	SEATTLE
State:	WA
EPA Region:	10
County:	KING
Congressional District:	07
US Army District:	Kansas City District (NWK)
Fiscal Year:	2012
Telephone:	816-389-3072
NPL Status:	Not Listed
RAB:	Not reported

SEATTLE ARMY CHEM PLANT (Continued) **1012129470**

CTC: 60
Current Owner: Private Sector
Current Prog: Not reported
Future Prog: Not reported
Acreage: Not reported
Description: THE FORMER SEATTLE ARMY CHEMICAL PLANT WAS LOCATED IN SEATTLE, WASHINGTON, ON GOVERNMENT LOT 6 IN SECTION 19, T24N, R4E, W.M.
History: THE SITE WAS USED BY D.O.D. FOR MANUFACTURING ACTIVATED CHARCOAL TO BE USED IN GAS MASKS. CONSISTED OF 15.6 ACRES PURCHASED IN FEE DATED JULY 27,1943, THE FACILITY CEASED OPERATIONS IN 1944,LEASED TO REICHOLD CHEMICAL CO. TILL 1961, THAN IT WAS QUITCLAIM DEEDED TO THE PORT OF SEATTLE ON JUNE 1,1964.
Latitude: 47.54919799999
Longitude: -122.344002

AQ180 **4TH & VIRGINIA** **WA CSCSL** **S107565901**
SW **1920 4TH AVE** **WA ALLSITES** **N/A**
1/4-1/2 **SEATTLE, WA 98101** **WA HSL**
0.462 mi.
2439 ft. **Site 2 of 2 in cluster AQ**

Relative:
Higher

Actual:
129 ft.

CSCSL:
Facility ID: 3229556
Region: Northwest
Lat/Long: 47.612914134 / -122.33922261
Brownfield Status: Not reported
Rank Status: 3
Clean Up Siteid: 2152
Site Status: Cleanup Started
PSI?: Yes
Contaminant Name: Petroleum Products-Unspecified
Ground Water: Confirmed Above Cleanup Level
Surface Water: Not reported
Soil: Confirmed Above Cleanup Level
Sediment: Not reported
Air: Not reported
Bedrock: Not reported
Responsible Unit: Northwest

ALLSITES:
Facility Id: 3229556
Latitude: 47.6129141
Longitude: -122.33922
Ecology Interest Type Code: SCS
Facility ID: 3229556
Facility Company: 4th & Virginia
Interaction: I
Interaction 1: VOLCLNST
Interaction 2: Voluntary Cleanup Sites
Ecology Program: TOXICS
Program Data: ISIS
Facility Alt.: 4th & Virginia
Program ID: NW1600
Date Interaction: 3/1/2006 0:00
Date Interaction 3: 8/21/2008 0:00

Facility ID: 3229556
Facility Company: 4th & Virginia

4TH & VIRGINIA (Continued) **S107565901**

Interaction:	A
Interaction 1:	SCS
Interaction 2:	State Cleanup Site
Ecology Program:	TOXICS
Program Data:	ISIS
Facility Alt.:	4th & Virginia
Program ID:	Not reported
Date Interaction:	8/21/2008 0:00
Date Interaction 3:	Not reported

Facility Id:	3229556
Latitude:	47.6129141
Longitude:	-122.33922
Ecology Interest Type Code:	VOLCLNST
Facility ID:	3229556
Facility Company:	4th & Virginia
Interaction:	I
Interaction 1:	VOLCLNST
Interaction 2:	Voluntary Cleanup Sites
Ecology Program:	TOXICS
Program Data:	ISIS
Facility Alt.:	4th & Virginia
Program ID:	NW1600
Date Interaction:	3/1/2006 0:00
Date Interaction 3:	8/21/2008 0:00

Facility ID:	3229556
Facility Company:	4th & Virginia
Interaction:	A
Interaction 1:	SCS
Interaction 2:	State Cleanup Site
Ecology Program:	TOXICS
Program Data:	ISIS
Facility Alt.:	4th & Virginia
Program ID:	Not reported
Date Interaction:	8/21/2008 0:00
Date Interaction 3:	Not reported

HSL:

edr_fstat:	WA
edr_fzip:	Not reported
edr_fcnty:	KING
edr_zip:	Not reported
Facility Type:	**Hazardous Sites List**
Facility Status:	Cleanup Started
FSID Number:	3229556
Rank:	3
Region:	NW
EDR Link ID:	3229556

AR181 **MINIT LUBE #1113** **WA ICR** **S103512475**
SW **2025 4TH AVE.** **N/A**
1/4-1/2 **SEATTLE, WA 98121**
0.464 mi.
2451 ft. **Site 1 of 2 in cluster AR**

Relative:
Higher

Actual:
137 ft.

ICR:

Date Ecology Received Report:	03/07/96
Contaminants Found at Site:	Petroleum products
Media Contaminated:	Soil
Waste Management:	Tank
Region:	North Western
Type of Report Ecology Received:	Interim cleanup report
Site Register Issue:	94-41
County Code:	17
Contact:	Not reported
Report Title:	Not reported

AR182 **MINIT-LUBE 1113** **WA CSCSL** **U003027901**
SW **2025 4TH AVE** **WA ALLSITES** **N/A**
1/4-1/2 **SEATTLE, WA 98121** **WA LUST**
0.464 mi. **WA UST**
2451 ft. **Site 2 of 2 in cluster AR** **WA VCP**

Relative:
Higher

Actual:
137 ft.

CSCSL:

Facility ID:	31325769
Region:	Northwest
Lat/Long:	47.61317 / -122.342365
Brownfield Status:	Not reported
Rank Status:	N
Clean Up Siteid:	5853
Site Status:	Cleanup Started
PSI?:	Yes
Contaminant Name:	Lead
Ground Water:	Confirmed Above Cleanup Level
Surface Water:	Not reported
Soil:	Confirmed Above Cleanup Level
Sediment:	Not reported
Air:	Not reported
Bedrock:	Not reported
Responsible Unit:	Northwest

Facility ID:	31325769
Region:	Northwest
Lat/Long:	47.61317 / -122.342365
Brownfield Status:	Not reported
Rank Status:	N
Clean Up Siteid:	5853
Site Status:	Cleanup Started
PSI?:	Yes
Contaminant Name:	Metals - Other
Ground Water:	Below MTCA Cleanup Level After Assessment
Surface Water:	Not reported
Soil:	Below MTCA Cleanup Level After Assessment
Sediment:	Not reported
Air:	Not reported
Bedrock:	Not reported
Responsible Unit:	Northwest

Facility ID:	31325769

MINIT-LUBE 1113 (Continued) **U003027901**

Region: Northwest
Lat/Long: 47.61317 / -122.342365
Brownfield Status: Not reported
Rank Status: N
Clean Up Siteid: 5853
Site Status: Cleanup Started
PSI?: Yes
Contaminant Name: Methyl tertiary-butyl ether
Ground Water: Below MTCA Cleanup Level After Assessment
Surface Water: Not reported
Soil: Not reported
Sediment: Not reported
Air: Not reported
Bedrock: Not reported
Responsible Unit: Northwest

Facility ID: 31325769
Region: Northwest
Lat/Long: 47.61317 / -122.342365
Brownfield Status: Not reported
Rank Status: N
Clean Up Siteid: 5853
Site Status: Cleanup Started
PSI?: Yes
Contaminant Name: Petroleum-Diesel
Ground Water: Confirmed Above Cleanup Level
Surface Water: Not reported
Soil: Confirmed Above Cleanup Level
Sediment: Not reported
Air: Not reported
Bedrock: Not reported
Responsible Unit: Northwest

ALLSITES:
Facility Id: 31325769
Latitude: 47.61317
Longitude: -122.34236
Ecology Interest Type Code: TIER2
Facility ID: 31325769
Facility Company: Jiffy Lube Store 2077
Interaction: A
Interaction 1: LUST
Interaction 2: LUST Facility
Ecology Program: TOXICS
Program Data: ISIS
Facility Alt.: Not reported
Program ID: 6781
Date Interaction: 3/26/1996 9:52
Date Interaction 3: Not reported

Facility ID: 31325769
Facility Company: Jiffy Lube Store 2077
Interaction: A
Interaction 1: TIER2
Interaction 2: Emergency/Haz Chem Rpt TIER2
Ecology Program: HAZWASTE
Program Data: EPCRA

MINIT-LUBE 1113 (Continued) **U003027901**

Facility Alt.: Not reported
Program ID: CRK000060590
Date Interaction: 2/13/2004 0:00
Date Interaction 3: Not reported

Facility ID: 31325769
Facility Company: Jiffy Lube Store 2077
Interaction: A
Interaction 1: VOLCLNST
Interaction 2: Voluntary Cleanup Sites
Ecology Program: TOXICS
Program Data: ISIS
Facility Alt.: "Shell 2025 4th
Program ID: Seattle"
Date Interaction: NW2072
Date Interaction 3: 2/9/2009 0:00

Facility ID: 31325769
Facility Company: Jiffy Lube Store 2077
Interaction: I
Interaction 1: UST
Interaction 2: Underground Storage Tank
Ecology Program: TOXICS
Program Data: UST
Facility Alt.: Not reported
Program ID: 6781
Date Interaction: 1/1/1987 0:00
Date Interaction 3: 1/27/2005 0:00

Facility Id: 31325769
Latitude: 47.61317
Longitude: -122.34236
Ecology Interest Type Code: UST
Facility ID: 31325769
Facility Company: Jiffy Lube Store 2077
Interaction: A
Interaction 1: LUST
Interaction 2: LUST Facility
Ecology Program: TOXICS
Program Data: ISIS
Facility Alt.: Not reported
Program ID: 6781
Date Interaction: 3/26/1996 9:52
Date Interaction 3: Not reported

Facility ID: 31325769
Facility Company: Jiffy Lube Store 2077
Interaction: A
Interaction 1: TIER2
Interaction 2: Emergency/Haz Chem Rpt TIER2
Ecology Program: HAZWASTE
Program Data: EPCRA
Facility Alt.: Not reported
Program ID: CRK000060590
Date Interaction: 2/13/2004 0:00
Date Interaction 3: Not reported

MINIT-LUBE 1113 (Continued) **U003027901**

Facility ID: 31325769
Facility Company: Jiffy Lube Store 2077
Interaction: A
Interaction 1: VOLCLNST
Interaction 2: Voluntary Cleanup Sites
Ecology Program: TOXICS
Program Data: ISIS
Facility Alt.: "Shell 2025 4th
Program ID: Seattle"
Date Interaction: NW2072
Date Interaction 3: 2/9/2009 0:00

Facility ID: 31325769
Facility Company: Jiffy Lube Store 2077
Interaction: I
Interaction 1: UST
Interaction 2: Underground Storage Tank
Ecology Program: TOXICS
Program Data: UST
Facility Alt.: Not reported
Program ID: 6781
Date Interaction: 1/1/1987 0:00
Date Interaction 3: 1/27/2005 0:00

Facility Id: 31325769
Latitude: 47.61317
Longitude: -122.34236
Ecology Interest Type Code: VOLCLNST
Facility ID: 31325769
Facility Company: Jiffy Lube Store 2077
Interaction: A
Interaction 1: LUST
Interaction 2: LUST Facility
Ecology Program: TOXICS
Program Data: ISIS
Facility Alt.: Not reported
Program ID: 6781
Date Interaction: 3/26/1996 9:52
Date Interaction 3: Not reported

Facility ID: 31325769
Facility Company: Jiffy Lube Store 2077
Interaction: A
Interaction 1: TIER2
Interaction 2: Emergency/Haz Chem Rpt TIER2
Ecology Program: HAZWASTE
Program Data: EPCRA
Facility Alt.: Not reported
Program ID: CRK000060590
Date Interaction: 2/13/2004 0:00
Date Interaction 3: Not reported

Facility ID: 31325769
Facility Company: Jiffy Lube Store 2077
Interaction: A
Interaction 1: VOLCLNST

MINIT-LUBE 1113 (Continued) **U003027901**

Interaction 2: Voluntary Cleanup Sites
Ecology Program: TOXICS
Program Data: ISIS
Facility Alt.: "Shell 2025 4th
Program ID: Seattle"
Date Interaction: NW2072
Date Interaction 3: 2/9/2009 0:00

Facility ID: 31325769
Facility Company: Jiffy Lube Store 2077
Interaction: I
Interaction 1: UST
Interaction 2: Underground Storage Tank
Ecology Program: TOXICS
Program Data: UST
Facility Alt.: Not reported
Program ID: 6781
Date Interaction: 1/1/1987 0:00
Date Interaction 3: 1/27/2005 0:00

Facility Id: 31325769
Latitude: 47.61317
Longitude: -122.34236
Ecology Interest Type Code: LUST
Facility ID: 31325769
Facility Company: Jiffy Lube Store 2077
Interaction: A
Interaction 1: LUST
Interaction 2: LUST Facility
Ecology Program: TOXICS
Program Data: ISIS
Facility Alt.: Not reported
Program ID: 6781
Date Interaction: 3/26/1996 9:52
Date Interaction 3: Not reported

Facility ID: 31325769
Facility Company: Jiffy Lube Store 2077
Interaction: A
Interaction 1: TIER2
Interaction 2: Emergency/Haz Chem Rpt TIER2
Ecology Program: HAZWASTE
Program Data: EPCRA
Facility Alt.: Not reported
Program ID: CRK000060590
Date Interaction: 2/13/2004 0:00
Date Interaction 3: Not reported

Facility ID: 31325769
Facility Company: Jiffy Lube Store 2077
Interaction: A
Interaction 1: VOLCLNST
Interaction 2: Voluntary Cleanup Sites
Ecology Program: TOXICS
Program Data: ISIS
Facility Alt.: "Shell 2025 4th

MINIT-LUBE 1113 (Continued) **U003027901**

Program ID:	Seattle"
Date Interaction:	NW2072
Date Interaction 3:	2/9/2009 0:00
Facility ID:	31325769
Facility Company:	Jiffy Lube Store 2077
Interaction:	I
Interaction 1:	UST
Interaction 2:	Underground Storage Tank
Ecology Program:	TOXICS
Program Data:	UST
Facility Alt.:	Not reported
Program ID:	6781
Date Interaction:	1/1/1987 0:00
Date Interaction 3:	1/27/2005 0:00

LUST:

Facility ID:	31325769
Facility Status:	Awaiting Cleanup
Cleanup Site ID:	5853
Cleanup Unit Type:	Upland
Process Type:	Voluntary Cleanup Program
Alternate Name:	MINIT LUBE 1113
Release Status Date:	03/26/1996
Site Response Unit Code:	Northwest
Lat/Long:	47.61317 / -122.34236
Facility ID:	31325769
Facility Status:	Cleanup Started
Cleanup Site ID:	5853
Cleanup Unit Type:	Upland
Process Type:	Voluntary Cleanup Program
Alternate Name:	MINIT LUBE 1113
Release Status Date:	02/20/2008
Site Response Unit Code:	Northwest
Lat/Long:	47.61317 / -122.34236

UST:

Facility ID:	31325769
Site Id:	6781
UBI:	6006109870010026
Phone Number:	8019726667
Decimal Latitude:	47.61317
Decimal Longitude:	-122.342365
Tank Name:	1
Tag Number:	Not reported
Tank Status:	Closed in Place
Tank Status Date:	08/06/1996
Tank Install Date:	00/01/1987
Tank Closure Date:	Not reported
Capacity Range:	111 TO 1,100 Gallons
Tank Permit Expiration Date:	11/30/1996
Tank Upgrade Date:	Not reported
Tank Spill Prevention:	None

MINIT-LUBE 1113 (Continued) **U003027901**

Tank Overfill Prevention:	None
Tank Material:	Not reported
Tank Construction:	Not reported
Tank Tightness Test:	Not reported
Tank Corrosion Protection:	None
Tank Manifold:	Not reported
Tank Release Detection:	Statistical Inventory Reconciliation
Tank SFC Type:	Not reported
Pipe Material:	Not reported
Pipe Construction:	Single Wall Pipe
Pipe Primary Release Detection:	Safe Suction (No Leak Detection)
Pipe Second Release Detection:	Not reported
Pipe Corrosion Protection:	Sacrificial Anode
Pipe Pumping System:	Non-Safe Suction
Responsible Unit:	NORTHWEST
Dispencer/Pump SFC Type:	Not reported

VCP:

edr_fstat:	WA
edr_fzip:	98121
edr_fcnty:	KING
edr_zip:	Not reported
Facility ID:	31325769
VCP Status:	Yes
VCP:	Not reported
Ecology Status:	Not reported
NFA Type:	Not reported
Date NFA:	Not reported
Rank:	N
Cleanup Siteid:	5853

edr_fstat:	WA
edr_fzip:	98121
edr_fcnty:	KING
edr_zip:	Not reported
Facility ID:	31325769
VCP Status:	Yes
VCP:	Not reported
Ecology Status:	Not reported
NFA Type:	Not reported
Date NFA:	Not reported
Rank:	N
Cleanup Siteid:	5853

edr_fstat:	WA
edr_fzip:	98121
edr_fcnty:	KING
edr_zip:	Not reported
Facility ID:	31325769
VCP Status:	Yes
VCP:	Not reported
Ecology Status:	Not reported
NFA Type:	Not reported
Date NFA:	Not reported
Rank:	N
Cleanup Siteid:	5853

MINIT-LUBE 1113 (Continued) **U003027901**

edr_fstat: WA
edr_fzip: 98121
edr_fcnty: KING
edr_zip: Not reported
Facility ID: 31325769
VCP Status: Yes
VCP: Not reported
Ecology Status: Not reported
NFA Type: Not reported
Date NFA: Not reported
Rank: N
Cleanup Siteid: 5853

---

183 **ELEPHANT CAR WASH** **WA CSCSL** **U003027175**
West **616 BATTERY ST** **WA ALLSITES** **N/A**
1/4-1/2 **SEATTLE, WA 98121** **WA LUST**
0.465 mi. **WA UST**
2457 ft. **WA VCP**
WA ICR
Relative: **WA Financial Assurance**
Lower

Actual: CSCSL:
119 ft.

Facility ID: 66184117
Region: Northwest
Lat/Long: 47.6205 / -122.3462
Brownfield Status: Not reported
Rank Status: N
Clean Up Siteid: 10077
Site Status: Cleanup Started
PSI?: Not reported
Contaminant Name: Benzene
Ground Water: Suspected
Surface Water: Not reported
Soil: Confirmed Above Cleanup Level
Sediment: Not reported
Air: Not reported
Bedrock: Not reported
Responsible Unit: Northwest

Facility ID: 66184117
Region: Northwest
Lat/Long: 47.6205 / -122.3462
Brownfield Status: Not reported
Rank Status: N
Clean Up Siteid: 10077
Site Status: Cleanup Started
PSI?: Not reported
Contaminant Name: Petroleum-Diesel
Ground Water: Suspected
Surface Water: Not reported
Soil: Remediated-Below Cleanup Level
Sediment: Not reported
Air: Not reported
Bedrock: Not reported
Responsible Unit: Northwest

Facility ID: 66184117
Region: Northwest

ELEPHANT CAR WASH (Continued) **U003027175**

Lat/Long:	47.6205 / -122.3462
Brownfield Status:	Not reported
Rank Status:	N
Clean Up Siteid:	10077
Site Status:	Cleanup Started
PSI?:	Not reported
Contaminant Name:	Petroleum-Gasoline
Ground Water:	Suspected
Surface Water:	Not reported
Soil:	Confirmed Above Cleanup Level
Sediment:	Not reported
Air:	Not reported
Bedrock:	Not reported
Responsible Unit:	Northwest

Facility ID:	66184117
Region:	Northwest
Lat/Long:	47.6205 / -122.3462
Brownfield Status:	Not reported
Rank Status:	N
Clean Up Siteid:	10077
Site Status:	Cleanup Started
PSI?:	Not reported
Contaminant Name:	Petroleum-Other
Ground Water:	Suspected
Surface Water:	Not reported
Soil:	Confirmed Above Cleanup Level
Sediment:	Not reported
Air:	Not reported
Bedrock:	Not reported
Responsible Unit:	Northwest

ALLSITES:

Facility Id:	66184117
Latitude:	47.6205
Longitude:	-122.3462
Ecology Interest Type Code:	VOLCLNST
Facility ID:	66184117
Facility Company:	ELEPHANT CAR WASH UST 4919
Interaction:	I
Interaction 1:	LUST
Interaction 2:	LUST Facility
Ecology Program:	TOXICS
Program Data:	ISIS
Facility Alt.:	Not reported
Program ID:	4919
Date Interaction:	1/20/1994 0:00
Date Interaction 3:	6/19/2000 0:00

Facility ID:	66184117
Facility Company:	ELEPHANT CAR WASH UST 4919
Interaction:	A
Interaction 1:	UST
Interaction 2:	Underground Storage Tank
Ecology Program:	TOXICS
Program Data:	UST
Facility Alt.:	Not reported

ELEPHANT CAR WASH (Continued) **U003027175**

Program ID: 4919
Date Interaction: 1/1/1978 0:00
Date Interaction 3: Not reported

Facility Id: 66184117
Latitude: 47.6205
Longitude: -122.3462
Ecology Interest Type Code: LUST
Facility ID: 66184117
Facility Company: ELEPHANT CAR WASH UST 4919
Interaction: I
Interaction 1: LUST
Interaction 2: LUST Facility
Ecology Program: TOXICS
Program Data: ISIS
Facility Alt.: Not reported
Program ID: 4919
Date Interaction: 1/20/1994 0:00
Date Interaction 3: 6/19/2000 0:00

Facility ID: 66184117
Facility Company: ELEPHANT CAR WASH UST 4919
Interaction: A
Interaction 1: UST
Interaction 2: Underground Storage Tank
Ecology Program: TOXICS
Program Data: UST
Facility Alt.: Not reported
Program ID: 4919
Date Interaction: 1/1/1978 0:00
Date Interaction 3: Not reported

Facility Id: 66184117
Latitude: 47.6205
Longitude: -122.3462
Ecology Interest Type Code: UST
Facility ID: 66184117
Facility Company: ELEPHANT CAR WASH UST 4919
Interaction: I
Interaction 1: LUST
Interaction 2: LUST Facility
Ecology Program: TOXICS
Program Data: ISIS
Facility Alt.: Not reported
Program ID: 4919
Date Interaction: 1/20/1994 0:00
Date Interaction 3: 6/19/2000 0:00

Facility ID: 66184117
Facility Company: ELEPHANT CAR WASH UST 4919
Interaction: A
Interaction 1: UST
Interaction 2: Underground Storage Tank
Ecology Program: TOXICS
Program Data: UST

ELEPHANT CAR WASH (Continued) **U003027175**

Facility Alt.: Not reported
Program ID: 4919
Date Interaction: 1/1/1978 0:00
Date Interaction 3: Not reported

LUST:
Facility ID: 66184117
Facility Status: RCU
Cleanup Site ID: 10077
Cleanup Unit Type: Upland
Process Type: Voluntary Cleanup Program
Alternate Name: ELEPHANT CAR WASH
Release Status Date: 06/19/2000
Site Response Unit Code: Northwest
Lat/Long: 47.6205 / -122.3462

Facility ID: 66184117
Facility Status: Cleanup Started
Cleanup Site ID: 10077
Cleanup Unit Type: Upland
Process Type: Voluntary Cleanup Program
Alternate Name: ELEPHANT CAR WASH
Release Status Date: 06/01/1995
Site Response Unit Code: Northwest
Lat/Long: 47.6205 / -122.3462

Facility ID: 66184117
Facility Status: Cleanup Started
Cleanup Site ID: 10077
Cleanup Unit Type: Upland
Process Type: Voluntary Cleanup Program
Alternate Name: ELEPHANT CAR WASH
Release Status Date: 07/01/2011
Site Response Unit Code: Northwest
Lat/Long: 47.6205 / -122.3462

UST:
Facility ID: 66184117
Site Id: 4919
UBI: 6011005850010003
Phone Number: 2064416776
Decimal Latitude: 47.6205
Decimal Longitude: -122.3462

Tank Name: 1
Tag Number: A4101
Tank Status: Removed
Tank Status Date: 01/28/2014
Tank Install Date: 00/01/1978
Tank Closure Date: 12/09/2013
Capacity Range: 10,000 to 19,999 Gallons
Tank Permit Expiration Date: 02/28/2014
Tank Upgrade Date: 01/17/1998
Tank Spill Prevention: Spill Bucket/Spill Box
Tank Overfill Prevention: Ball Float Valve (vent line)

ELEPHANT CAR WASH (Continued) **U003027175**

Tank Material:	Steel
Tank Construction:	Single Wall Tank
Tank Tightness Test:	Not Performed
Tank Corrosion Protection:	Impressed Current and Interior Lining
Tank Manifold:	Not reported
Tank Release Detection:	Automatic Tank Gauging
Tank SFC Type:	Not reported
Pipe Material:	Fiberglass
Pipe Construction:	Double Wall Pipe
Pipe Primary Release Detection:	Automatic Line Leak Detector (ALLD)
Pipe Second Release Detection:	Not reported
Pipe Corrosion Protection:	Corrosion Resistant
Pipe Pumping System:	Pressurized System
Responsible Unit:	NORTHWEST
Dispencer/Pump SFC Type:	Not reported

Tank Name:	2
Tag Number:	A4101
Tank Status:	Removed
Tank Status Date:	01/28/2014
Tank Install Date:	00/01/1978
Tank Closure Date:	12/09/2013
Capacity Range:	10,000 to 19,999 Gallons
Tank Permit Expiration Date:	02/28/2014
Tank Upgrade Date:	09/17/1998
Tank Spill Prevention:	Spill Bucket/Spill Box
Tank Overfill Prevention:	Ball Float Valve (vent line)
Tank Material:	Steel
Tank Construction:	Single Wall Tank
Tank Tightness Test:	Not Performed
Tank Corrosion Protection:	Impressed Current and Interior Lining
Tank Manifold:	Not reported
Tank Release Detection:	Automatic Tank Gauging
Tank SFC Type:	Not reported
Pipe Material:	Fiberglass
Pipe Construction:	Double Wall Pipe
Pipe Primary Release Detection:	Automatic Line Leak Detector (ALLD)
Pipe Second Release Detection:	Not reported
Pipe Corrosion Protection:	Corrosion Resistant
Pipe Pumping System:	Pressurized System
Responsible Unit:	NORTHWEST
Dispencer/Pump SFC Type:	Not reported

Tank Name:	3
Tag Number:	A4101
Tank Status:	Removed
Tank Status Date:	01/28/2014
Tank Install Date:	00/01/1978
Tank Closure Date:	12/09/2013
Capacity Range:	10,000 to 19,999 Gallons
Tank Permit Expiration Date:	02/28/2014
Tank Upgrade Date:	09/17/1998
Tank Spill Prevention:	Spill Bucket/Spill Box
Tank Overfill Prevention:	Ball Float Valve (vent line)
Tank Material:	Steel

ELEPHANT CAR WASH (Continued) **U003027175**

Tank Construction:	Single Wall Tank
Tank Tightness Test:	Not Performed
Tank Corrosion Protection:	Impressed Current and Interior Lining
Tank Manifold:	Not reported
Tank Release Detection:	Automatic Tank Gauging
Tank SFC Type:	Not reported
Pipe Material:	Fiberglass
Pipe Construction:	Double Wall Pipe
Pipe Primary Release Detection:	Automatic Line Leak Detector (ALLD)
Pipe Second Release Detection:	Not reported
Pipe Corrosion Protection:	Corrosion Resistant
Pipe Pumping System:	Pressurized System
Responsible Unit:	NORTHWEST
Dispencer/Pump SFC Type:	Not reported

VCP:

edr_fstat:	WA
edr_fzip:	98121-1538
edr_fcnty:	KING
edr_zip:	Not reported
Facility ID:	66184117
VCP Status:	Yes
VCP:	Not reported
Ecology Status:	Not reported
NFA Type:	Not reported
Date NFA:	Not reported
Rank:	N
Cleanup Siteid:	10077

edr_fstat:	WA
edr_fzip:	98121-1538
edr_fcnty:	KING
edr_zip:	Not reported
Facility ID:	66184117
VCP Status:	Yes
VCP:	Not reported
Ecology Status:	Not reported
NFA Type:	Not reported
Date NFA:	Not reported
Rank:	N
Cleanup Siteid:	10077

edr_fstat:	WA
edr_fzip:	98121-1538
edr_fcnty:	KING
edr_zip:	Not reported
Facility ID:	66184117
VCP Status:	Yes
VCP:	Not reported
Ecology Status:	Not reported
NFA Type:	Not reported
Date NFA:	Not reported
Rank:	N
Cleanup Siteid:	10077

edr_fstat:	WA
edr_fzip:	98121-1538

ELEPHANT CAR WASH (Continued) **U003027175**

edr_fcnty: KING
edr_zip: Not reported
Facility ID: 66184117
VCP Status: Yes
VCP: Not reported
Ecology Status: Not reported
NFA Type: Not reported
Date NFA: Not reported
Rank: N
Cleanup Siteid: 10077

ICR:
Date Ecology Received Report: 01/31/94
Contaminants Found at Site: Petroleum products
Media Contaminated: Soil
Waste Management: Tank
Region: North Western
Type of Report Ecology Received: Interim cleanup report
Site Register Issue: 93-20
County Code: 17
Contact: Not reported
Report Title: Not reported

WA Financial Assurance 1:
edr_fstat: WA
edr_fzip: 981211538
edr_fcnty: Not reported
edr_zip: Not reported
DOE Site ID: 4919
Site Type: PLIA
Financial Resp Type: Colony (GUS)
Inception Date: 04/01/2011
Expiration Date: 04/01/2012

184
WNW
1/4-1/2
0.473 mi.
2498 ft.

EWING INVESTMENTS PROPERTY **WA ICR** **S104486459**
711 W. JOHN ST. **N/A**
SEATTLE, WA 98119

Relative:
Lower

Actual:
106 ft.

ICR:
Date Ecology Received Report: 08/24/95
Contaminants Found at Site: Petroleum products
Media Contaminated: Soil
Waste Management: Tank
Region: North Western
Type of Report Ecology Received: Final cleanup report
Site Register Issue: 94-13
County Code: 17
Contact: Not reported
Report Title: Not reported

AS185 **OFFICEMPORIUM INC** **RCRA-LQG** **1001491246**
ENE **1715 E OLIVE WY** **FINDS** **WAR000003426**
1/4-1/2 **SEATTLE, WA 98102** **WA ALLSITES**
0.477 mi. **WA CSCSL NFA**
2519 ft. **Site 1 of 2 in cluster AS** **WA VCP**

Relative:
Higher

Actual:
318 ft.

RCRA-LQG:

Date form received by agency:	09/26/1996
Facility name:	OFFICEMPORIUM INC
Facility address:	1715 E OLIVE WY SEATTLE, WA 98102
EPA ID:	WAR000003426
Mailing address:	5701 6TH AVE S STE 208 SEATTLE, WA 98108-2521
Contact:	OFFICE EMPORIUM OFFICE EMPORIUM
Contact address:	5701 6TH AVE S STE 208 SEATTLE, WA 98108-2521
Contact country:	US
Contact telephone:	(000)000-0000
Contact email:	Not reported
EPA Region:	10
Classification:	Large Quantity Generator
Description:	Handler: generates 1,000 kg or more of hazardous waste during any calendar month; or generates more than 1 kg of acutely hazardous waste during any calendar month; or generates more than 100 kg of any residue or contaminated soil, waste or other debris resulting from the cleanup of a spill, into or on any land or water, of acutely hazardous waste during any calendar month; or generates 1 kg or less of acutely hazardous waste during any calendar month, and accumulates more than 1 kg of acutely hazardous waste at any time; or generates 100 kg or less of any residue or contaminated soil, waste or other debris resulting from the cleanup of a spill, into or on any land or water, of acutely hazardous waste during any calendar month, and accumulates more than 100 kg of that material at any time

Handler Activities Summary:

U.S. importer of hazardous waste:	No
Mixed waste (haz. and radioactive):	No
Recycler of hazardous waste:	No
Transporter of hazardous waste:	No
Treater, storer or disposer of HW:	No
Underground injection activity:	No
On-site burner exemption:	No
Furnace exemption:	No
Used oil fuel burner:	No
Used oil processor:	No
User oil refiner:	No
Used oil fuel marketer to burner:	No
Used oil Specification marketer:	No
Used oil transfer facility:	No
Used oil transporter:	No

Historical Generators:

Date form received by agency:	03/01/1996
Site name:	OFFICEMPORIUM INC
Classification:	Large Quantity Generator

OFFICEMPORIUM INC (Continued) **1001491246**

Hazardous Waste Summary:
Waste code: D008
Waste name: LEAD

Violation Status: No violations found

FINDS:

Registry ID: 110000829952

Environmental Interest/Information System
Washington Facility / Site Identification System (WA-FSIS) provides a means to query and display data maintained by the Washington Department of Ecology. This system contains key information for each facility/site that is currently, or has been, of interest to the Air Quality, Dam Safety, Hazardous Waste, Toxics Cleanup, and Water Quality Programs.

RCRAInfo is a national information system that supports the Resource Conservation and Recovery Act (RCRA) program through the tracking of events and activities related to facilities that generate, transport, and treat, store, or dispose of hazardous waste. RCRAInfo allows RCRA program staff to track the notification, permit, compliance, and corrective action activities required under RCRA.

ALLSITES:
Facility Id: 95766564
Latitude: 47.619555
Longitude: -122.32282
Ecology Interest Type Code: HWG
Facility ID: 95766564
Facility Company: Officemporium Inc
Interaction: I
Interaction 1: HWG
Interaction 2: Hazardous Waste Generator
Ecology Program: HAZWASTE
Program Data: TURBOWASTE
Facility Alt.: Not reported
Program ID: WAR000003426
Date Interaction: 6/29/1995 0:00
Date Interaction 3: 8/9/1995 0:00

Facility ID: 95766564
Facility Company: Officemporium Inc
Interaction: I
Interaction 1: VOLCLNST
Interaction 2: Voluntary Cleanup Sites
Ecology Program: TOXICS
Program Data: ISIS
Facility Alt.: Officemporium Inc
Program ID: NW1512
Date Interaction: 10/24/2005 0:00
Date Interaction 3: 11/7/2005 0:00

Facility ID: 95766564
Facility Company: Officemporium Inc

OFFICEMPORIUM INC (Continued) **1001491246**

Interaction: I
Interaction 1: HWG
Interaction 2: Hazardous Waste Generator
Ecology Program: HAZWASTE
Program Data: TURBOWASTE
Facility Alt.: Officemporium Inc
Program ID: WAR000003426
Date Interaction: 12/31/1995 0:00
Date Interaction 3: 12/31/1995 0:00

Facility Id: 95766564
Latitude: 47.619555
Longitude: -122.32282
Ecology Interest Type Code: VOLCLNST
Facility ID: 95766564
Facility Company: Officemporium Inc
Interaction: I
Interaction 1: HWG
Interaction 2: Hazardous Waste Generator
Ecology Program: HAZWASTE
Program Data: TURBOWASTE
Facility Alt.: Not reported
Program ID: WAR000003426
Date Interaction: 6/29/1995 0:00
Date Interaction 3: 8/9/1995 0:00

Facility ID: 95766564
Facility Company: Officemporium Inc
Interaction: I
Interaction 1: VOLCLNST
Interaction 2: Voluntary Cleanup Sites
Ecology Program: TOXICS
Program Data: ISIS
Facility Alt.: Officemporium Inc
Program ID: NW1512
Date Interaction: 10/24/2005 0:00
Date Interaction 3: 11/7/2005 0:00

Facility ID: 95766564
Facility Company: Officemporium Inc
Interaction: I
Interaction 1: HWG
Interaction 2: Hazardous Waste Generator
Ecology Program: HAZWASTE
Program Data: TURBOWASTE
Facility Alt.: Officemporium Inc
Program ID: WAR000003426
Date Interaction: 12/31/1995 0:00
Date Interaction 3: 12/31/1995 0:00

CSCSL NFA:
Facility/Site Id: 95766564
CS Id: 520
NFA Date: 11/07/2005
Rank: Not reported

OFFICEMPORIUM INC (Continued) **1001491246**

VCP: Yes
Latitude: 47.619555
Longitude: -122.322827

VCP:
edr_fstat: WA
edr_fzip: 98102
edr_fcnty: KING
edr_zip: Not reported
Facility ID: 95766564
VCP Status: Not reported
VCP: Yes
Ecology Status: Not reported
NFA Type: Not reported
Date NFA: 11/7/2005
Rank: Not reported
Cleanup Siteid: 520

AS186 **OFFICE EMPORIUM, INC.** **WA ICR** **S104485865**
ENE **1715 E. OLIVE WAY** **N/A**
1/4-1/2 **SEATTLE, WA 98102**
0.477 mi.
2519 ft. **Site 2 of 2 in cluster AS**

Relative:
Higher

Actual:
318 ft.

ICR:
Date Ecology Received Report: 08/05/99
Contaminants Found at Site: Petroleum products
Media Contaminated: Soil

---

187 **PHIL SMART INC** **RCRA NonGen / NLR** **1000275030**
ESE **600 E PIKE ST** **FINDS** **WAD027472794**
1/4-1/2 **SEATTLE, WA 98122** **WA CSCSL**
0.481 mi. **WA ALLSITES**
2539 ft. **WA LUST**
WA UST

Relative:
Higher

WA MANIFEST
WA ICR
WA NPDES

Actual:
284 ft.

RCRA NonGen / NLR:
Date form received by agency: 03/15/2006
Facility name: PHIL SMART INC
Facility address: 600 E PIKE ST
SEATTLE, WA 98122-3718
EPA ID: WAD027472794
Contact: PHIL SMART INC PHIL SMART INC
Contact address: 600 E PIKE ST
SEATTLE, WA 98122-3718
Contact country: US
Contact telephone: (000)000-0000
Contact email: Not reported
EPA Region: 10
Land type: Private
Classification: Non-Generator
Description: Handler: Non-Generators do not presently generate hazardous waste

PHIL SMART INC (Continued) **1000275030**

Owner/Operator Summary:

Owner/operator name:	600 E PIKE LLC 6
Owner/operator address:	600 E PIKE ST SEATTLE, WA 98122
Owner/operator country:	US
Owner/operator telephone:	(206)324-5959
Legal status:	Private
Owner/Operator Type:	Owner
Owner/Op start date:	10/01/1986
Owner/Op end date:	Not reported

Owner/operator name:	DAVID S
Owner/operator address:	600 E PIKE ST SEATTLE, WA 98122
Owner/operator country:	US
Owner/operator telephone:	(206)324-5959
Legal status:	Private
Owner/Operator Type:	Operator
Owner/Op start date:	06/25/1996
Owner/Op end date:	Not reported

Owner/operator name:	DAVID SCHUELKE
Owner/operator address:	600 E PIKE ST SEATTLE, WA 98122
Owner/operator country:	US
Owner/operator telephone:	Not reported
Legal status:	Private
Owner/Operator Type:	Operator
Owner/Op start date:	06/25/1996
Owner/Op end date:	Not reported

Owner/operator name:	600 E PIKE LLC
Owner/operator address:	600 E PIKE ST SEATTLE, WA 98122
Owner/operator country:	US
Owner/operator telephone:	Not reported
Legal status:	Private
Owner/Operator Type:	Owner
Owner/Op start date:	10/01/1986
Owner/Op end date:	Not reported

Handler Activities Summary:

U.S. importer of hazardous waste:	No
Mixed waste (haz. and radioactive):	No
Recycler of hazardous waste:	No
Transporter of hazardous waste:	No
Treater, storer or disposer of HW:	No
Underground injection activity:	No
On-site burner exemption:	No
Furnace exemption:	No
Used oil fuel burner:	No
Used oil processor:	No
User oil refiner:	No
Used oil fuel marketer to burner:	No
Used oil Specification marketer:	No
Used oil transfer facility:	No

PHIL SMART INC (Continued) **1000275030**

Used oil transporter: No

Historical Generators:
Date form received by agency: 12/31/2005
Site name: PHIL SMART INC
Classification: Not a generator, verified

Date form received by agency: 12/31/2003
Site name: PHIL SMART INC
Classification: Not a generator, verified

Violation Status: No violations found

Evaluation Action Summary:
Evaluation date: 09/17/1996
Evaluation: COMPLIANCE ASSISTANCE VISIT
Area of violation: Not reported
Date achieved compliance: Not reported
Evaluation lead agency: State

FINDS:

Registry ID: 110056980860

Environmental Interest/Information System
US National Pollutant Discharge Elimination System (NPDES) module of the Compliance Information System (ICIS) tracks surface water permits issued under the Clean Water Act. Under NPDES, all facilities that discharge pollutants from any point source into waters of the United States are required to obtain a permit. The permit will likely contain limits on what can be discharged, impose monitoring and reporting requirements, and include other provisions to ensure that the discharge does not adversely affect water quality.

Registry ID: 110005318049

Environmental Interest/Information System
Washington Facility / Site Identification System (WA-FSIS) provides a means to query and display data maintained by the Washington Department of Ecology. This system contains key information for each facility/site that is currently, or has been, of interest to the Air Quality, Dam Safety, Hazardous Waste, Toxics Cleanup, and Water Quality Programs.

RCRAInfo is a national information system that supports the Resource Conservation and Recovery Act (RCRA) program through the tracking of events and activities related to facilities that generate, transport, and treat, store, or dispose of hazardous waste. RCRAInfo allows RCRA program staff to track the notification, permit, compliance, and corrective action activities required under RCRA.

HAZARDOUS WASTE BIENNIAL REPORTER

CSCSL:
Facility ID: 43455148

PHIL SMART INC (Continued) **1000275030**

Region: Northwest
Lat/Long: 47.614598601 / -122.32408423
Brownfield Status: Not reported
Rank Status: N
Clean Up Siteid: 9178
Site Status: Cleanup Started
PSI?: Not reported
Contaminant Name: Petroleum-Diesel
Ground Water: Not reported
Surface Water: Not reported
Soil: Confirmed Above Cleanup Level
Sediment: Not reported
Air: Not reported
Bedrock: Not reported
Responsible Unit: Northwest

Facility ID: 43455148
Region: Northwest
Lat/Long: 47.614598601 / -122.32408423
Brownfield Status: Not reported
Rank Status: N
Clean Up Siteid: 9178
Site Status: Cleanup Started
PSI?: Not reported
Contaminant Name: Petroleum-Other
Ground Water: Not reported
Surface Water: Not reported
Soil: Confirmed Above Cleanup Level
Sediment: Not reported
Air: Not reported
Bedrock: Not reported
Responsible Unit: Northwest

Facility ID: 43455148
Region: Northwest
Lat/Long: 47.614598601 / -122.32408423
Brownfield Status: Not reported
Rank Status: N
Clean Up Siteid: 9177
Site Status: Cleanup Started
PSI?: Not reported
Contaminant Name: Lead
Ground Water: Not reported
Surface Water: Not reported
Soil: Confirmed Above Cleanup Level
Sediment: Not reported
Air: Not reported
Bedrock: Not reported
Responsible Unit: Northwest

Facility ID: 43455148
Region: Northwest
Lat/Long: 47.614598601 / -122.32408423
Brownfield Status: Not reported
Rank Status: N
Clean Up Siteid: 9177
Site Status: Cleanup Started

PHIL SMART INC (Continued) **1000275030**

PSI?: Not reported
Contaminant Name: Metals - Other
Ground Water: Not reported
Surface Water: Not reported
Soil: Confirmed Above Cleanup Level
Sediment: Not reported
Air: Not reported
Bedrock: Not reported
Responsible Unit: Northwest

Facility ID: 43455148
Region: Northwest
Lat/Long: 47.614598601 / -122.32408423
Brownfield Status: Not reported
Rank Status: N
Clean Up Siteid: 9177
Site Status: Cleanup Started
PSI?: Not reported
Contaminant Name: Petroleum-Diesel
Ground Water: Not reported
Surface Water: Not reported
Soil: Confirmed Above Cleanup Level
Sediment: Not reported
Air: Not reported
Bedrock: Not reported
Responsible Unit: Northwest

Facility ID: 43455148
Region: Northwest
Lat/Long: 47.614598601 / -122.32408423
Brownfield Status: Not reported
Rank Status: N
Clean Up Siteid: 9177
Site Status: Cleanup Started
PSI?: Not reported
Contaminant Name: Petroleum-Other
Ground Water: Not reported
Surface Water: Not reported
Soil: Confirmed Above Cleanup Level
Sediment: Not reported
Air: Not reported
Bedrock: Not reported
Responsible Unit: Northwest

ALLSITES:
Facility Id: 43455148
Latitude: 47.6145986
Longitude: -122.32408
Ecology Interest Type Code: HWG
Facility ID: 43455148
Facility Company: Phil Smart Inc
Interaction: I
Interaction 1: HWG
Interaction 2: Hazardous Waste Generator
Ecology Program: HAZWASTE
Program Data: TURBOWASTE
Facility Alt.: Not reported

PHIL SMART INC (Continued) **1000275030**

Program ID: WAD027472794
Date Interaction: 9/22/1986 0:00
Date Interaction 3: 12/31/2004 0:00

Facility ID: 43455148
Facility Company: Phil Smart Inc
Interaction: I
Interaction 1: HWOTHER
Interaction 2: Haz Waste Management Activity
Ecology Program: HAZWASTE
Program Data: TURBOWASTE
Facility Alt.: Not reported
Program ID: WAD027472794
Date Interaction: 12/31/2004 0:00
Date Interaction 3: 12/31/2005 0:00

Facility ID: 43455148
Facility Company: Phil Smart Inc
Interaction: A
Interaction 1: LUST
Interaction 2: LUST Facility
Ecology Program: TOXICS
Program Data: ISIS
Facility Alt.: PHIL SMART MERCEDES/BMW
Program ID: 6676
Date Interaction: 1/20/1990 0:00
Date Interaction 3: Not reported

Facility ID: 43455148
Facility Company: Phil Smart Inc
Interaction: A
Interaction 1: UST
Interaction 2: Underground Storage Tank
Ecology Program: TOXICS
Program Data: UST
Facility Alt.: Not reported
Program ID: 6676
Date Interaction: 3/20/2000 0:00
Date Interaction 3: Not reported

Facility Id: 43455148
Latitude: 47.6145986
Longitude: -122.32408
Ecology Interest Type Code: UST
Facility ID: 43455148
Facility Company: Phil Smart Inc
Interaction: I
Interaction 1: HWG
Interaction 2: Hazardous Waste Generator
Ecology Program: HAZWASTE
Program Data: TURBOWASTE
Facility Alt.: Not reported
Program ID: WAD027472794
Date Interaction: 9/22/1986 0:00
Date Interaction 3: 12/31/2004 0:00

PHIL SMART INC (Continued) **1000275030**

Facility ID: 43455148
Facility Company: Phil Smart Inc
Interaction: I
Interaction 1: HWOTHER
Interaction 2: Haz Waste Management Activity
Ecology Program: HAZWASTE
Program Data: TURBOWASTE
Facility Alt.: Not reported
Program ID: WAD027472794
Date Interaction: 12/31/2004 0:00
Date Interaction 3: 12/31/2005 0:00

Facility ID: 43455148
Facility Company: Phil Smart Inc
Interaction: A
Interaction 1: LUST
Interaction 2: LUST Facility
Ecology Program: TOXICS
Program Data: ISIS
Facility Alt.: PHIL SMART MERCEDES/BMW
Program ID: 6676
Date Interaction: 1/20/1990 0:00
Date Interaction 3: Not reported

Facility ID: 43455148
Facility Company: Phil Smart Inc
Interaction: A
Interaction 1: UST
Interaction 2: Underground Storage Tank
Ecology Program: TOXICS
Program Data: UST
Facility Alt.: Not reported
Program ID: 6676
Date Interaction: 3/20/2000 0:00
Date Interaction 3: Not reported

Facility Id: 43455148
Latitude: 47.6145986
Longitude: -122.32408
Ecology Interest Type Code: HWOTHER
Facility ID: 43455148
Facility Company: Phil Smart Inc
Interaction: I
Interaction 1: HWG
Interaction 2: Hazardous Waste Generator
Ecology Program: HAZWASTE
Program Data: TURBOWASTE
Facility Alt.: Not reported
Program ID: WAD027472794
Date Interaction: 9/22/1986 0:00
Date Interaction 3: 12/31/2004 0:00

Facility ID: 43455148
Facility Company: Phil Smart Inc
Interaction: I
Interaction 1: HWOTHER

PHIL SMART INC (Continued) **1000275030**

Interaction 2: Haz Waste Management Activity
Ecology Program: HAZWASTE
Program Data: TURBOWASTE
Facility Alt.: Not reported
Program ID: WAD027472794
Date Interaction: 12/31/2004 0:00
Date Interaction 3: 12/31/2005 0:00

Facility ID: 43455148
Facility Company: Phil Smart Inc
Interaction: A
Interaction 1: LUST
Interaction 2: LUST Facility
Ecology Program: TOXICS
Program Data: ISIS
Facility Alt.: PHIL SMART MERCEDES/BMW
Program ID: 6676
Date Interaction: 1/20/1990 0:00
Date Interaction 3: Not reported

Facility ID: 43455148
Facility Company: Phil Smart Inc
Interaction: A
Interaction 1: UST
Interaction 2: Underground Storage Tank
Ecology Program: TOXICS
Program Data: UST
Facility Alt.: Not reported
Program ID: 6676
Date Interaction: 3/20/2000 0:00
Date Interaction 3: Not reported

Facility Id: 43455148
Latitude: 47.6145986
Longitude: -122.32408
Ecology Interest Type Code: LUST
Facility ID: 43455148
Facility Company: Phil Smart Inc
Interaction: I
Interaction 1: HWG
Interaction 2: Hazardous Waste Generator
Ecology Program: HAZWASTE
Program Data: TURBOWASTE
Facility Alt.: Not reported
Program ID: WAD027472794
Date Interaction: 9/22/1986 0:00
Date Interaction 3: 12/31/2004 0:00

Facility ID: 43455148
Facility Company: Phil Smart Inc
Interaction: I
Interaction 1: HWOTHER
Interaction 2: Haz Waste Management Activity
Ecology Program: HAZWASTE
Program Data: TURBOWASTE
Facility Alt.: Not reported

PHIL SMART INC (Continued) **1000275030**

Program ID: WAD027472794
Date Interaction: 12/31/2004 0:00
Date Interaction 3: 12/31/2005 0:00

Facility ID: 43455148
Facility Company: Phil Smart Inc
Interaction: A
Interaction 1: LUST
Interaction 2: LUST Facility
Ecology Program: TOXICS
Program Data: ISIS
Facility Alt.: PHIL SMART MERCEDES/BMW
Program ID: 6676
Date Interaction: 1/20/1990 0:00
Date Interaction 3: Not reported

Facility ID: 43455148
Facility Company: Phil Smart Inc
Interaction: A
Interaction 1: UST
Interaction 2: Underground Storage Tank
Ecology Program: TOXICS
Program Data: UST
Facility Alt.: Not reported
Program ID: 6676
Date Interaction: 3/20/2000 0:00
Date Interaction 3: Not reported

Facility Id: 43455148
Latitude: 47.6145986
Longitude: -122.32408
Ecology Interest Type Code: CONSTGP
Facility ID: 43455148
Facility Company: Phil Smart Inc
Interaction: I
Interaction 1: HWG
Interaction 2: Hazardous Waste Generator
Ecology Program: HAZWASTE
Program Data: TURBOWASTE
Facility Alt.: Not reported
Program ID: WAD027472794
Date Interaction: 9/22/1986 0:00
Date Interaction 3: 12/31/2004 0:00

Facility ID: 43455148
Facility Company: Phil Smart Inc
Interaction: I
Interaction 1: HWOTHER
Interaction 2: Haz Waste Management Activity
Ecology Program: HAZWASTE
Program Data: TURBOWASTE
Facility Alt.: Not reported
Program ID: WAD027472794
Date Interaction: 12/31/2004 0:00
Date Interaction 3: 12/31/2005 0:00

PHIL SMART INC (Continued) **1000275030**

Facility ID:	43455148
Facility Company:	Phil Smart Inc
Interaction:	A
Interaction 1:	LUST
Interaction 2:	LUST Facility
Ecology Program:	TOXICS
Program Data:	ISIS
Facility Alt.:	PHIL SMART MERCEDES/BMW
Program ID:	6676
Date Interaction:	1/20/1990 0:00
Date Interaction 3:	Not reported

Facility ID:	43455148
Facility Company:	Phil Smart Inc
Interaction:	A
Interaction 1:	UST
Interaction 2:	Underground Storage Tank
Ecology Program:	TOXICS
Program Data:	UST
Facility Alt.:	Not reported
Program ID:	6676
Date Interaction:	3/20/2000 0:00
Date Interaction 3:	Not reported

LUST:

Facility ID:	43455148
Facility Status:	RCU
Cleanup Site ID:	9177
Cleanup Unit Type:	Upland
Process Type:	Independent Action
Alternate Name:	PHIL SMART MERCEDES/BMW
Release Status Date:	06/01/1995
Site Response Unit Code:	Northwest
Lat/Long:	47.6145986 / -122.32408

Facility ID:	43455148
Facility Status:	RCU
Cleanup Site ID:	9178
Cleanup Unit Type:	Upland
Process Type:	Independent Action
Alternate Name:	PHIL SMART MERCEDES (1994)
Release Status Date:	06/01/1995
Site Response Unit Code:	Northwest
Lat/Long:	47.6145986 / -122.32408

Facility ID:	43455148
Facility Status:	Cleanup Started
Cleanup Site ID:	9177
Cleanup Unit Type:	Upland
Process Type:	Independent Action
Alternate Name:	PHIL SMART MERCEDES/BMW
Release Status Date:	07/01/2011
Site Response Unit Code:	Northwest
Lat/Long:	47.6145986 / -122.32408

Facility ID:	43455148

PHIL SMART INC (Continued) **1000275030**

Facility Status: Cleanup Started
Cleanup Site ID: 9178
Cleanup Unit Type: Upland
Process Type: Independent Action
Alternate Name: PHIL SMART MERCEDES (1994)
Release Status Date: 09/22/1994
Site Response Unit Code: Northwest
Lat/Long: 47.6145986 / -122.32408

Facility ID: 43455148
Facility Status: Cleanup Started
Cleanup Site ID: 9178
Cleanup Unit Type: Upland
Process Type: Independent Action
Alternate Name: PHIL SMART MERCEDES (1994)
Release Status Date: 07/01/2011
Site Response Unit Code: Northwest
Lat/Long: 47.6145986 / -122.32408

Facility ID: 43455148
Facility Status: Cleanup Started
Cleanup Site ID: 9177
Cleanup Unit Type: Upland
Process Type: Independent Action
Alternate Name: PHIL SMART MERCEDES/BMW
Release Status Date: 01/20/1990
Site Response Unit Code: Northwest
Lat/Long: 47.6145986 / -122.32408

UST:
Facility ID: 43455148
Site Id: 6676
UBI: Not reported
Phone Number: 2063245959
Decimal Latitude: 47.6145986
Decimal Longitude: -122.3240842

Tank Name: 1
Tag Number: Not reported
Tank Status: Removed
Tank Status Date: 08/06/1996
Tank Install Date: 00/31/1964
Tank Closure Date: Not reported
Capacity Range: 111 TO 1,100 Gallons
Tank Permit Expiration Date: Not reported
Tank Upgrade Date: Not reported
Tank Spill Prevention: Not reported
Tank Overfill Prevention: Not reported
Tank Material: Not reported
Tank Construction: Not reported
Tank Tightness Test: Not reported
Tank Corrosion Protection: Not reported
Tank Manifold: Not reported
Tank Release Detection: Not reported
Tank SFC Type: Not reported
Pipe Material: Not reported
Pipe Construction: Not reported

PHIL SMART INC (Continued) **1000275030**

Pipe Primary Release Detection: Not reported
Pipe Second Release Detection: Not reported
Pipe Corrosion Protection: Not reported
Pipe Pumping System: Not reported
Responsible Unit: NORTHWEST
Dispencer/Pump SFC Type: Not reported

Tank Name: 2
Tag Number: Not reported
Tank Status: Removed
Tank Status Date: 08/06/1996
Tank Install Date: 00/01/1984
Tank Closure Date: Not reported
Capacity Range: 111 TO 1,100 Gallons
Tank Permit Expiration Date: 07/01/1995
Tank Upgrade Date: Not reported
Tank Spill Prevention: Not reported
Tank Overfill Prevention: Not reported
Tank Material: Dielectric Coated Steel
Tank Construction: Single Wall Tank
Tank Tightness Test: Not reported
Tank Corrosion Protection: Not reported
Tank Manifold: Not reported
Tank Release Detection: Weekly Manual Gauging
Tank SFC Type: Not reported
Pipe Material: Not reported
Pipe Construction: Not reported
Pipe Primary Release Detection: Other
Pipe Second Release Detection: Not reported
Pipe Corrosion Protection: Not reported
Pipe Pumping System: Product Removed by R
Responsible Unit: NORTHWEST
Dispencer/Pump SFC Type: Not reported

WA MANIFEST:
Facility Site ID Number: 43455148
SWC Desc: Not reported
FWC Desc: Not reported
Form Comm: I left several messages for David Schuelke to explain about withdrawing this ID #. TW
Data Year: Not reported
Permit by Rule: No
Treatment by Generator: No
Mixed radioactive waste: No
Importer of hazardous waste: No
Immediate recycler: No
Treatment/Storage/Disposal/Recycling Facility: No
Generator of dangerous fuel waste: No
Generator marketing to burner: No
"Other marketers (i.e., blender, distributor, etc.)": No
Utility boiler burner: No
Industry boiler burner: No
Industrial Furnace: No
Smelter defferal: No
Universal waste - batteries - generate: No
Universal waste - thermostats - generate: No

PHIL SMART INC (Continued) **1000275030**

Universal waste - mercury - generate:	No
Universal waste - lamps - generate:	No
Universal waste - batteries - accumulate:	No
Universal waste - thermostats - accumulate:	No
Universal waste - mercury - accumulate:	No
Universal waste - lamps - accumulate:	No
Destination Facility for Universal Waste:	No
Off-specification used oil burner - utility boiler:	No
Off-specification used oil burner - industrial boiler:	No
Off-specification used oil burner - industrial furnace:	No
EPA ID:	WAD027472794
Facility Address 2:	Not reported
TAX REG NBR:	578042422
NAICS CD:	44111
BUSINESS TYPE:	Auto Dealership
MAIL NAME:	Phil Smart Inc
MAIL ADDR LINE1:	600 E PIKE ST
MAIL CITY,ST,ZIP:	SEATTLE, WA 98122-3718
MAIL COUNTRY:	UNITED STATES
LEGAL ORG NAME:	600 E Pike LLC
LEGAL ORG TYPE:	Private
LEGAL ADDR LINE1:	600 E PIKE ST
LEGAL CITY,ST,ZIP:	SEATTLE, WA 98122-3718
LEGAL COUNTRY:	UNITED STATES
LEGAL PHONE NBR:	(206)324-5959
LEGAL EFFECTIVE DATE:	10/01/1986
LAND ORG NAME:	600 E Pike LLC
LAND ORG TYPE:	Private
LAND PERSON NAME:	Not reported
LAND ADDR LINE1:	600 E PIKE ST
LAND CITY,ST,ZIP:	SEATTLE, WA 98122-3718
LAND COUNTRY:	UNITED STATES
LAND PHONE NBR:	(206)324-5959
OPERATOR ORG NAME:	Not reported
OPERATOR ORG TYPE:	Private
OPERATOR ADDR LINE1:	600 E PIKE ST
OPERATOR CITY,ST,ZIP:	SEATTLE, WA 98122-3718
OPERATOR COUNTRY:	UNITED STATES
OPERATOR PHONE NBR:	(206)324-5959
OPERATOR EFFECTIVE DATE:	06/25/1996
SITE CONTACT NAME:	David Schuelke
SITE CONTACT ADDR LINE1:	600 E Pike St
SITE CONTACT ZIP:	SEATTLE, WA 98122-3718
SITE CONTACT COUNTRY:	UNITED STATES
SITE CONTACT PHONE NBR:	(206)324-5959
SITE CONTACT EMAIL:	Not reported
FORM CONTACT NAME:	David Schuelke
FORM CONTACT ADDR LINE1:	600 E Pike St
FORM CONTACT CITY,ST,ZIP:	SEATTLE, WA 98122-3718
FORM CONTACT COUNTRY:	UNITED STATES
FORM CONTACT PHONE NBR:	(206)324-5959
FORM CONTACT EMAIL:	Not reported
GEN STATUS CD:	XQG
MONTHLY GENERATION:	No
BATCH GENERATION:	No
ONE TIME GENERATION:	No
TRANSPORTS OWN WASTE:	No

PHIL SMART INC (Continued) **1000275030**

TRANSPORTS OTHRS WASTE: No
RECYCLER ONSITE: No
TRANSFER FACILITY: No
OTHER EXEMPTION: Not reported
UW BATTERY GEN: No
USED OIL TRANSPORTER: No
USED OIL TRANSFER FACLTY: No
USED OIL PROCESSOR: No
USED OIL REREFINER: No
USED OIL FUEL MRKTR DIRECTS SHPMNTS: No
USED OIL FUEL MRKTR MEETS SPECS: No

ICR:
Date Ecology Received Report: 10/17/94
Contaminants Found at Site: Petroleum products
Media Contaminated: Soil
Waste Management: Tank
Region: North Western
Type of Report Ecology Received: Final cleanup report
Site Register Issue: 93-38
County Code: 17
Contact: Not reported
Report Title: Not reported

NPDES:
Facility ID: 43455148
Facility Status: Active
Facility Type: Construction SW GP
Admin Region: Headqarters
Date Issued: 12/01/2010
Latitude: 47.61459860
Longitude: -122.324084
Permit ID: WAR301493
Permit Version: 1
Permit Status: Active
Permit SubStatus: Coverage Issued
Ecology Contact: Tracie Walters
WRIA: Cedar-Sammamish
Permit Expiration Date: 12/31/2015
Effective Date: 01/02/2014
Days to Expiration: 433

AT188 **FLAJOLE BROTHERS INC** **RCRA NonGen / NLR** **1001490989**
WSW **2201 4TH AVE S** **FINDS** **WAD988521167**
1/4-1/2 **SEATTLE, WA 98134** **WA ICR**
0.491 mi.
2592 ft. **Site 1 of 2 in cluster AT**

Relative:
Higher

Actual:
130 ft.

RCRA NonGen / NLR:
Date form received by agency: 10/19/1995
Facility name: FLAJOLE BROTHERS INC
Facility address: 2201 4TH AVE S
SEATTLE, WA 98134
EPA ID: WAD988521167
Contact: FLAJOLE BROTHER FLAJOLE BROTHER
Contact address: 2201 4TH AVE S
SEATTLE, WA 98134-1516

FLAJOLE BROTHERS INC (Continued) **1001490989**

Contact country: US
Contact telephone: (000)000-0000
Contact email: Not reported
EPA Region: 10
Classification: Non-Generator
Description: Handler: Non-Generators do not presently generate hazardous waste

Owner/Operator Summary:
Owner/operator name: RICHARD F
Owner/operator address: 301 S DAWSON ST
SEATTLE, WA 98108
Owner/operator country: US
Owner/operator telephone: (206)763-9730
Legal status: Private
Owner/Operator Type: Operator
Owner/Op start date: 12/12/1996
Owner/Op end date: Not reported

Owner/operator name: RICHARD F
Owner/operator address: 301 S DAWSON ST
SEATTLE, WA 98108
Owner/operator country: US
Owner/operator telephone: (206)763-9730
Legal status: Private
Owner/Operator Type: Owner
Owner/Op start date: 12/12/1996
Owner/Op end date: Not reported

Handler Activities Summary:
U.S. importer of hazardous waste: No
Mixed waste (haz. and radioactive): No
Recycler of hazardous waste: No
Transporter of hazardous waste: No
Treater, storer or disposer of HW: No
Underground injection activity: No
On-site burner exemption: No
Furnace exemption: No
Used oil fuel burner: No
Used oil processor: No
User oil refiner: No
Used oil fuel marketer to burner: No
Used oil Specification marketer: No
Used oil transfer facility: No
Used oil transporter: No

Violation Status: No violations found

FINDS:

Registry ID: 110005386634

Environmental Interest/Information System
Washington Facility / Site Identification System (WA-FSIS) provides a means to query and display data maintained by the Washington Department of Ecology. This system contains key information for each facility/site that is currently, or has been, of interest to the Air Quality, Dam Safety, Hazardous Waste, Toxics Cleanup, and Water

FLAJOLE BROTHERS INC (Continued) **1001490989**

Quality Programs.

RCRAInfo is a national information system that supports the Resource Conservation and Recovery Act (RCRA) program through the tracking of events and activities related to facilities that generate, transport, and treat, store, or dispose of hazardous waste. RCRAInfo allows RCRA program staff to track the notification, permit, compliance, and corrective action activities required under RCRA.

ICR:

Date Ecology Received Report:	07/06/93
Contaminants Found at Site:	Petroleum products
Media Contaminated:	Groundwater, Soil
Waste Management:	Tank
Region:	North Western
Type of Report Ecology Received:	Interim cleanup report
Site Register Issue:	93-13
County Code:	17
Contact:	Not reported
Report Title:	Not reported

AT189 **FLAJOLE BROTHERS INC** **WA CSCSL** **1000878791**
WSW **2201 4TH SO** **WA HSL** **N/A**
1/4-1/2 **SEATTLE, WA 98134** **WA ALLSITES**
0.491 mi. **WA LUST**
2592 ft. **Site 2 of 2 in cluster AT** **WA UST**

Relative: Higher

Actual: 130 ft.

CSCSL:

Facility ID:	24422372
Region:	Northwest
Lat/Long:	47.583797337 / -122.32952453
Brownfield Status:	Not reported
Rank Status:	5
Clean Up Siteid:	8421
Site Status:	Cleanup Started
PSI?:	Not reported
Contaminant Name:	Petroleum-Other
Ground Water:	Confirmed Above Cleanup Level
Surface Water:	Not reported
Soil:	Confirmed Above Cleanup Level
Sediment:	Not reported
Air:	Not reported
Bedrock:	Not reported
Responsible Unit:	Northwest

HSL:

edr_fstat:	WA
edr_fzip:	Not reported
edr_fcnty:	KING
edr_zip:	Not reported
Facility Type:	**Hazardous Sites List**
Facility Status:	Cleanup Started
FSID Number:	24422372
Rank:	5
Region:	NW
EDR Link ID:	24422372

FLAJOLE BROTHERS INC (Continued) **1000878791**

ALLSITES:

Facility Id:	24422372
Latitude:	47.5837973
Longitude:	-122.32952
Ecology Interest Type Code:	HWG
Facility ID:	24422372
Facility Company:	Flajole Brothers Inc
Interaction:	A
Interaction 1:	LUST
Interaction 2:	LUST Facility
Ecology Program:	TOXICS
Program Data:	ISIS
Facility Alt.:	Not reported
Program ID:	2508
Date Interaction:	5/6/1993 0:00
Date Interaction 3:	Not reported

Facility ID:	24422372
Facility Company:	Flajole Brothers Inc
Interaction:	I
Interaction 1:	HWG
Interaction 2:	Hazardous Waste Generator
Ecology Program:	HAZWASTE
Program Data:	TURBOWASTE
Facility Alt.:	Not reported
Program ID:	WAD988521167
Date Interaction:	5/19/1993 0:00
Date Interaction 3:	12/31/1993 0:00

Facility ID:	24422372
Facility Company:	Flajole Brothers Inc
Interaction:	I
Interaction 1:	UST
Interaction 2:	Underground Storage Tank
Ecology Program:	TOXICS
Program Data:	UST
Facility Alt.:	Not reported
Program ID:	2508
Date Interaction:	3/20/2000 0:00
Date Interaction 3:	3/20/2000 0:00

Facility Id:	24422372
Latitude:	47.5837973
Longitude:	-122.32952
Ecology Interest Type Code:	UST
Facility ID:	24422372
Facility Company:	Flajole Brothers Inc
Interaction:	A
Interaction 1:	LUST
Interaction 2:	LUST Facility
Ecology Program:	TOXICS
Program Data:	ISIS
Facility Alt.:	Not reported
Program ID:	2508
Date Interaction:	5/6/1993 0:00
Date Interaction 3:	Not reported

FLAJOLE BROTHERS INC (Continued) **1000878791**

Facility ID: 24422372
Facility Company: Flajole Brothers Inc
Interaction: I
Interaction 1: HWG
Interaction 2: Hazardous Waste Generator
Ecology Program: HAZWASTE
Program Data: TURBOWASTE
Facility Alt.: Not reported
Program ID: WAD988521167
Date Interaction: 5/19/1993 0:00
Date Interaction 3: 12/31/1993 0:00

Facility ID: 24422372
Facility Company: Flajole Brothers Inc
Interaction: I
Interaction 1: UST
Interaction 2: Underground Storage Tank
Ecology Program: TOXICS
Program Data: UST
Facility Alt.: Not reported
Program ID: 2508
Date Interaction: 3/20/2000 0:00
Date Interaction 3: 3/20/2000 0:00

Facility Id: 24422372
Latitude: 47.5837973
Longitude: -122.32952
Ecology Interest Type Code: LUST
Facility ID: 24422372
Facility Company: Flajole Brothers Inc
Interaction: A
Interaction 1: LUST
Interaction 2: LUST Facility
Ecology Program: TOXICS
Program Data: ISIS
Facility Alt.: Not reported
Program ID: 2508
Date Interaction: 5/6/1993 0:00
Date Interaction 3: Not reported

Facility ID: 24422372
Facility Company: Flajole Brothers Inc
Interaction: I
Interaction 1: HWG
Interaction 2: Hazardous Waste Generator
Ecology Program: HAZWASTE
Program Data: TURBOWASTE
Facility Alt.: Not reported
Program ID: WAD988521167
Date Interaction: 5/19/1993 0:00
Date Interaction 3: 12/31/1993 0:00

Facility ID: 24422372
Facility Company: Flajole Brothers Inc
Interaction: I
Interaction 1: UST

FLAJOLE BROTHERS INC (Continued) **1000878791**

Interaction 2:	Underground Storage Tank
Ecology Program:	TOXICS
Program Data:	UST
Facility Alt.:	Not reported
Program ID:	2508
Date Interaction:	3/20/2000 0:00
Date Interaction 3:	3/20/2000 0:00

LUST:

Facility ID:	24422372
Facility Status:	Cleanup Started
Cleanup Site ID:	8421
Cleanup Unit Type:	Upland
Process Type:	Independent Action
Alternate Name:	FLAJOLE BROS INC
Release Status Date:	06/01/1995
Site Response Unit Code:	Northwest
Lat/Long:	47.5837973 / -122.32952

UST:

Facility ID:	24422372
Site Id:	2508
UBI:	Not reported
Phone Number:	2063459401
Decimal Latitude:	47.58379734
Decimal Longitude:	-122.3295245
Tank Name:	1
Tag Number:	Not reported
Tank Status:	Removed
Tank Status Date:	08/06/1996
Tank Install Date:	00/01/1984
Tank Closure Date:	Not reported
Capacity Range:	111 TO 1,100 Gallons
Tank Permit Expiration Date:	07/01/1993
Tank Upgrade Date:	Not reported
Tank Spill Prevention:	Spill Bucket/Spill Box
Tank Overfill Prevention:	Automatic Shutoff (fill pipe)
Tank Material:	Steel
Tank Construction:	Single Wall Tank
Tank Tightness Test:	Not reported
Tank Corrosion Protection:	Sacrificial Anode
Tank Manifold:	Not reported
Tank Release Detection:	Weekly Manual Gauging
Tank SFC Type:	Not reported
Pipe Material:	Steel
Pipe Construction:	Single Wall Pipe
Pipe Primary Release Detection:	Automatic Line Leak Detector (ALLD)
Pipe Second Release Detection:	Not reported
Pipe Corrosion Protection:	Sacrificial Anode
Pipe Pumping System:	Not reported
Responsible Unit:	NORTHWEST
Dispencer/Pump SFC Type:	Not reported

FLAJOLE BROTHERS INC (Continued) **1000878791**

Tank Name:	2
Tag Number:	Not reported
Tank Status:	Removed
Tank Status Date:	08/06/1996
Tank Install Date:	00/31/1964
Tank Closure Date:	Not reported
Capacity Range:	Not reported
Tank Permit Expiration Date:	Not reported
Tank Upgrade Date:	Not reported
Tank Spill Prevention:	Not reported
Tank Overfill Prevention:	Not reported
Tank Material:	Steel
Tank Construction:	Not reported
Tank Tightness Test:	Not reported
Tank Corrosion Protection:	Not reported
Tank Manifold:	Not reported
Tank Release Detection:	Not reported
Tank SFC Type:	Not reported
Pipe Material:	Steel
Pipe Construction:	Not reported
Pipe Primary Release Detection:	Not reported
Pipe Second Release Detection:	Not reported
Pipe Corrosion Protection:	Not reported
Pipe Pumping System:	Not reported
Responsible Unit:	NORTHWEST
Dispencer/Pump SFC Type:	Not reported

Tank Name:	3
Tag Number:	Not reported
Tank Status:	Removed
Tank Status Date:	08/06/1996
Tank Install Date:	00/01/1974
Tank Closure Date:	Not reported
Capacity Range:	111 TO 1,100 Gallons
Tank Permit Expiration Date:	07/01/1993
Tank Upgrade Date:	Not reported
Tank Spill Prevention:	Spill Bucket/Spill Box
Tank Overfill Prevention:	Automatic Shutoff (fill pipe)
Tank Material:	Steel
Tank Construction:	Single Wall Tank
Tank Tightness Test:	Not reported
Tank Corrosion Protection:	Sacrificial Anode
Tank Manifold:	Not reported
Tank Release Detection:	Weekly Manual Gauging
Tank SFC Type:	Not reported
Pipe Material:	Steel
Pipe Construction:	Single Wall Pipe
Pipe Primary Release Detection:	Automatic Line Leak Detector (ALLD)
Pipe Second Release Detection:	Not reported
Pipe Corrosion Protection:	Sacrificial Anode
Pipe Pumping System:	Not reported
Responsible Unit:	NORTHWEST
Dispencer/Pump SFC Type:	Not reported

Tank Name: 4

FLAJOLE BROTHERS INC (Continued) **1000878791**

Tag Number:	Not reported
Tank Status:	Removed
Tank Status Date:	08/06/1996
Tank Install Date:	00/01/1984
Tank Closure Date:	Not reported
Capacity Range:	Not reported
Tank Permit Expiration Date:	07/01/1993
Tank Upgrade Date:	Not reported
Tank Spill Prevention:	Spill Bucket/Spill Box
Tank Overfill Prevention:	Automatic Shutoff (fill pipe)
Tank Material:	Steel
Tank Construction:	Single Wall Tank
Tank Tightness Test:	Not reported
Tank Corrosion Protection:	Sacrificial Anode
Tank Manifold:	Not reported
Tank Release Detection:	Weekly Manual Gauging
Tank SFC Type:	Not reported
Pipe Material:	Steel
Pipe Construction:	Single Wall Pipe
Pipe Primary Release Detection:	Automatic Line Leak Detector (ALLD)
Pipe Second Release Detection:	Not reported
Pipe Corrosion Protection:	Sacrificial Anode
Pipe Pumping System:	Not reported
Responsible Unit:	NORTHWEST
Dispencer/Pump SFC Type:	Not reported

Tank Name:	5
Tag Number:	Not reported
Tank Status:	Removed
Tank Status Date:	08/06/1996
Tank Install Date:	00/01/1974
Tank Closure Date:	Not reported
Capacity Range:	Not reported
Tank Permit Expiration Date:	07/01/1993
Tank Upgrade Date:	Not reported
Tank Spill Prevention:	Spill Bucket/Spill Box
Tank Overfill Prevention:	Automatic Shutoff (fill pipe)
Tank Material:	Steel
Tank Construction:	Single Wall Tank
Tank Tightness Test:	Not reported
Tank Corrosion Protection:	Sacrificial Anode
Tank Manifold:	Not reported
Tank Release Detection:	Weekly Manual Gauging
Tank SFC Type:	Not reported
Pipe Material:	Steel
Pipe Construction:	Single Wall Pipe
Pipe Primary Release Detection:	Automatic Line Leak Detector (ALLD)
Pipe Second Release Detection:	Not reported
Pipe Corrosion Protection:	Sacrificial Anode
Pipe Pumping System:	Not reported
Responsible Unit:	NORTHWEST
Dispencer/Pump SFC Type:	Not reported

Tank Name:	6
Tag Number:	Not reported

FLAJOLE BROTHERS INC (Continued) **1000878791**

Tank Status:	Removed
Tank Status Date:	08/06/1996
Tank Install Date:	00/01/1984
Tank Closure Date:	Not reported
Capacity Range:	Not reported
Tank Permit Expiration Date:	07/01/1993
Tank Upgrade Date:	Not reported
Tank Spill Prevention:	Spill Bucket/Spill Box
Tank Overfill Prevention:	Automatic Shutoff (fill pipe)
Tank Material:	Steel
Tank Construction:	Single Wall Tank
Tank Tightness Test:	Not reported
Tank Corrosion Protection:	Sacrificial Anode
Tank Manifold:	Not reported
Tank Release Detection:	Weekly Manual Gauging
Tank SFC Type:	Not reported
Pipe Material:	Steel
Pipe Construction:	Single Wall Pipe
Pipe Primary Release Detection:	Automatic Line Leak Detector (ALLD)
Pipe Second Release Detection:	Not reported
Pipe Corrosion Protection:	Sacrificial Anode
Pipe Pumping System:	Not reported
Responsible Unit:	NORTHWEST
Dispencer/Pump SFC Type:	Not reported

AU190 **CONOCOPHILLIPS COMPANY 255353** **WA CSCSL** **U003028500**
NNW **600 WESTLAKE N** **WA ALLSITES** **N/A**
1/4-1/2 **SEATTLE, WA 98109** **WA LUST**
0.500 mi. **WA UST**
2638 ft. **Site 1 of 3 in cluster AU** **WA VCP**

Relative:
Lower

Actual:
33 ft.

CSCSL:

Facility ID:	46445373
Region:	Northwest
Lat/Long:	47.62385 / -122.339499
Brownfield Status:	Not reported
Rank Status:	N
Clean Up Siteid:	6134
Site Status:	Cleanup Started
PSI?:	Not reported
Contaminant Name:	Benzene
Ground Water:	Confirmed Above Cleanup Level
Surface Water:	Not reported
Soil:	Confirmed Above Cleanup Level
Sediment:	Not reported
Air:	Not reported
Bedrock:	Not reported
Responsible Unit:	Northwest

Facility ID:	46445373
Region:	Northwest
Lat/Long:	47.62385 / -122.339499
Brownfield Status:	Not reported
Rank Status:	N
Clean Up Siteid:	6134
Site Status:	Cleanup Started
PSI?:	Not reported
Contaminant Name:	Petroleum Products-Unspecified

CONOCOPHILLIPS COMPANY 255353 (Continued) **U003028500**

Ground Water:	Not reported
Surface Water:	Not reported
Soil:	Not reported
Sediment:	Not reported
Air:	Confirmed Above Cleanup Level
Bedrock:	Not reported
Responsible Unit:	Northwest

Facility ID:	46445373
Region:	Northwest
Lat/Long:	47.62385 / -122.339499
Brownfield Status:	Not reported
Rank Status:	N
Clean Up Siteid:	6134
Site Status:	Cleanup Started
PSI?:	Not reported
Contaminant Name:	Petroleum-Diesel
Ground Water:	Confirmed Above Cleanup Level
Surface Water:	Not reported
Soil:	Confirmed Above Cleanup Level
Sediment:	Not reported
Air:	Not reported
Bedrock:	Not reported
Responsible Unit:	Northwest

Facility ID:	46445373
Region:	Northwest
Lat/Long:	47.62385 / -122.339499
Brownfield Status:	Not reported
Rank Status:	N
Clean Up Siteid:	6134
Site Status:	Cleanup Started
PSI?:	Not reported
Contaminant Name:	Petroleum-Gasoline
Ground Water:	Confirmed Above Cleanup Level
Surface Water:	Not reported
Soil:	Confirmed Above Cleanup Level
Sediment:	Not reported
Air:	Not reported
Bedrock:	Not reported
Responsible Unit:	Northwest

Facility ID:	46445373
Region:	Northwest
Lat/Long:	47.62385 / -122.339499
Brownfield Status:	Not reported
Rank Status:	N
Clean Up Siteid:	6134
Site Status:	Cleanup Started
PSI?:	Not reported
Contaminant Name:	Petroleum-Other
Ground Water:	Confirmed Above Cleanup Level
Surface Water:	Not reported
Soil:	Confirmed Above Cleanup Level
Sediment:	Not reported
Air:	Not reported
Bedrock:	Not reported

CONOCOPHILLIPS COMPANY 255353 (Continued) **U003028500**

Responsible Unit: Northwest

ALLSITES:

Facility Id:	46445373
Latitude:	47.62385
Longitude:	-122.33949
Ecology Interest Type Code:	TIER2
Facility ID:	46445373
Facility Company:	TOSCO 25535330857
Interaction:	A
Interaction 1:	LUST
Interaction 2:	LUST Facility
Ecology Program:	TOXICS
Program Data:	ISIS
Facility Alt.:	Not reported
Program ID:	8463
Date Interaction:	5/1/1980 0:00
Date Interaction 3:	Not reported

Facility ID:	46445373
Facility Company:	TOSCO 25535330857
Interaction:	I
Interaction 1:	TIER2
Interaction 2:	Emergency/Haz Chem Rpt TIER2
Ecology Program:	HAZWASTE
Program Data:	EPCRA
Facility Alt.:	Not reported
Program ID:	CRK000016500
Date Interaction:	1/1/1988 0:00
Date Interaction 3:	7/4/1776 0:00:00

Facility ID:	46445373
Facility Company:	TOSCO 25535330857
Interaction:	I
Interaction 1:	HWG
Interaction 2:	Hazardous Waste Generator
Ecology Program:	HAZWASTE
Program Data:	TURBOWASTE
Facility Alt.:	TOSCO 25535330857
Program ID:	WAH000015289
Date Interaction:	6/19/2001 0:00
Date Interaction 3:	1/1/2010 0:00

Facility ID:	46445373
Facility Company:	TOSCO 25535330857
Interaction:	I
Interaction 1:	HWOTHER
Interaction 2:	Haz Waste Management Activity
Ecology Program:	HAZWASTE
Program Data:	TURBOWASTE
Facility Alt.:	TOSCO 25535330857
Program ID:	WAH000015289
Date Interaction:	12/31/2004 0:00
Date Interaction 3:	1/1/2010 0:00

Facility ID:	46445373
Facility Company:	TOSCO 25535330857

CONOCOPHILLIPS COMPANY 255353 (Continued) **U003028500**

Interaction:	I
Interaction 1:	HWG
Interaction 2:	Hazardous Waste Generator
Ecology Program:	HAZWASTE
Program Data:	TURBOWASTE
Facility Alt.:	Not reported
Program ID:	WAH000015289
Date Interaction:	12/31/2005 0:00
Date Interaction 3:	12/31/2006 0:00

Facility ID:	46445373
Facility Company:	TOSCO 25535330857
Interaction:	A
Interaction 1:	VOLCLNST
Interaction 2:	Voluntary Cleanup Sites
Ecology Program:	TOXICS
Program Data:	ISIS
Facility Alt.:	TOSCO 25535330857
Program ID:	NW1714
Date Interaction:	1/18/2007 0:00
Date Interaction 3:	Not reported

Facility ID:	46445373
Facility Company:	TOSCO 25535330857
Interaction:	I
Interaction 1:	HWOTHER
Interaction 2:	Haz Waste Management Activity
Ecology Program:	HAZWASTE
Program Data:	TURBOWASTE
Facility Alt.:	Not reported
Program ID:	WAH000015289
Date Interaction:	12/31/2006 0:00
Date Interaction 3:	12/31/2008 0:00

Facility ID:	46445373
Facility Company:	TOSCO 25535330857
Interaction:	A
Interaction 1:	HWG
Interaction 2:	Hazardous Waste Generator
Ecology Program:	HAZWASTE
Program Data:	TURBOWASTE
Facility Alt.:	Not reported
Program ID:	WAH000015289
Date Interaction:	12/31/2008 0:00
Date Interaction 3:	Not reported

Facility ID:	46445373
Facility Company:	TOSCO 25535330857
Interaction:	A
Interaction 1:	HWOTHER
Interaction 2:	Haz Waste Management Activity
Ecology Program:	HAZWASTE
Program Data:	TURBOWASTE
Facility Alt.:	TOSCO 25535330857
Program ID:	WAH000015289
Date Interaction:	12/31/2009 0:00
Date Interaction 3:	Not reported

CONOCOPHILLIPS COMPANY 255353 (Continued) **U003028500**

Facility ID: 46445373
Facility Company: TOSCO 25535330857
Interaction: I
Interaction 1: UST
Interaction 2: Underground Storage Tank
Ecology Program: TOXICS
Program Data: UST
Facility Alt.: Not reported
Program ID: 8463
Date Interaction: 1/1/1979 0:00
Date Interaction 3: 2/5/2009 0:00

Facility Id: 46445373
Latitude: 47.62385
Longitude: -122.33949
Ecology Interest Type Code: UST
Facility ID: 46445373
Facility Company: TOSCO 25535330857
Interaction: A
Interaction 1: LUST
Interaction 2: LUST Facility
Ecology Program: TOXICS
Program Data: ISIS
Facility Alt.: Not reported
Program ID: 8463
Date Interaction: 5/1/1980 0:00
Date Interaction 3: Not reported

Facility ID: 46445373
Facility Company: TOSCO 25535330857
Interaction: I
Interaction 1: TIER2
Interaction 2: Emergency/Haz Chem Rpt TIER2
Ecology Program: HAZWASTE
Program Data: EPCRA
Facility Alt.: Not reported
Program ID: CRK000016500
Date Interaction: 1/1/1988 0:00
Date Interaction 3: 7/4/1776 0:00:00

Facility ID: 46445373
Facility Company: TOSCO 25535330857
Interaction: I
Interaction 1: HWG
Interaction 2: Hazardous Waste Generator
Ecology Program: HAZWASTE
Program Data: TURBOWASTE
Facility Alt.: TOSCO 25535330857
Program ID: WAH000015289
Date Interaction: 6/19/2001 0:00
Date Interaction 3: 1/1/2010 0:00

Facility ID: 46445373
Facility Company: TOSCO 25535330857
Interaction: I
Interaction 1: HWOTHER

CONOCOPHILLIPS COMPANY 255353 (Continued) **U003028500**

Interaction 2:	Haz Waste Management Activity
Ecology Program:	HAZWASTE
Program Data:	TURBOWASTE
Facility Alt.:	TOSCO 25535330857
Program ID:	WAH000015289
Date Interaction:	12/31/2004 0:00
Date Interaction 3:	1/1/2010 0:00
Facility ID:	46445373
Facility Company:	TOSCO 25535330857
Interaction:	I
Interaction 1:	HWG
Interaction 2:	Hazardous Waste Generator
Ecology Program:	HAZWASTE
Program Data:	TURBOWASTE
Facility Alt.:	Not reported
Program ID:	WAH000015289
Date Interaction:	12/31/2005 0:00
Date Interaction 3:	12/31/2006 0:00
Facility ID:	46445373
Facility Company:	TOSCO 25535330857
Interaction:	A
Interaction 1:	VOLCLNST
Interaction 2:	Voluntary Cleanup Sites
Ecology Program:	TOXICS
Program Data:	ISIS
Facility Alt.:	TOSCO 25535330857
Program ID:	NW1714
Date Interaction:	1/18/2007 0:00
Date Interaction 3:	Not reported
Facility ID:	46445373
Facility Company:	TOSCO 25535330857
Interaction:	I
Interaction 1:	HWOTHER
Interaction 2:	Haz Waste Management Activity
Ecology Program:	HAZWASTE
Program Data:	TURBOWASTE
Facility Alt.:	Not reported
Program ID:	WAH000015289
Date Interaction:	12/31/2006 0:00
Date Interaction 3:	12/31/2008 0:00
Facility ID:	46445373
Facility Company:	TOSCO 25535330857
Interaction:	A
Interaction 1:	HWG
Interaction 2:	Hazardous Waste Generator
Ecology Program:	HAZWASTE
Program Data:	TURBOWASTE
Facility Alt.:	Not reported
Program ID:	WAH000015289
Date Interaction:	12/31/2008 0:00
Date Interaction 3:	Not reported
Facility ID:	46445373

CONOCOPHILLIPS COMPANY 255353 (Continued) **U003028500**

Facility Company: TOSCO 25535330857
Interaction: A
Interaction 1: HWOTHER
Interaction 2: Haz Waste Management Activity
Ecology Program: HAZWASTE
Program Data: TURBOWASTE
Facility Alt.: TOSCO 25535330857
Program ID: WAH000015289
Date Interaction: 12/31/2009 0:00
Date Interaction 3: Not reported

Facility ID: 46445373
Facility Company: TOSCO 25535330857
Interaction: I
Interaction 1: UST
Interaction 2: Underground Storage Tank
Ecology Program: TOXICS
Program Data: UST
Facility Alt.: Not reported
Program ID: 8463
Date Interaction: 1/1/1979 0:00
Date Interaction 3: 2/5/2009 0:00

Facility Id: 46445373
Latitude: 47.62385
Longitude: -122.33949
Ecology Interest Type Code: HWG
Facility ID: 46445373
Facility Company: TOSCO 25535330857
Interaction: A
Interaction 1: LUST
Interaction 2: LUST Facility
Ecology Program: TOXICS
Program Data: ISIS
Facility Alt.: Not reported
Program ID: 8463
Date Interaction: 5/1/1980 0:00
Date Interaction 3: Not reported

Facility ID: 46445373
Facility Company: TOSCO 25535330857
Interaction: I
Interaction 1: TIER2
Interaction 2: Emergency/Haz Chem Rpt TIER2
Ecology Program: HAZWASTE
Program Data: EPCRA
Facility Alt.: Not reported
Program ID: CRK000016500
Date Interaction: 1/1/1988 0:00
Date Interaction 3: 7/4/1776 0:00:00

Facility ID: 46445373
Facility Company: TOSCO 25535330857
Interaction: I
Interaction 1: HWG
Interaction 2: Hazardous Waste Generator

CONOCOPHILLIPS COMPANY 255353 (Continued) **U003028500**

Ecology Program:	HAZWASTE
Program Data:	TURBOWASTE
Facility Alt.:	TOSCO 25535330857
Program ID:	WAH000015289
Date Interaction:	6/19/2001 0:00
Date Interaction 3:	1/1/2010 0:00
Facility ID:	46445373
Facility Company:	TOSCO 25535330857
Interaction:	I
Interaction 1:	HWOTHER
Interaction 2:	Haz Waste Management Activity
Ecology Program:	HAZWASTE
Program Data:	TURBOWASTE
Facility Alt.:	TOSCO 25535330857
Program ID:	WAH000015289
Date Interaction:	12/31/2004 0:00
Date Interaction 3:	1/1/2010 0:00
Facility ID:	46445373
Facility Company:	TOSCO 25535330857
Interaction:	I
Interaction 1:	HWG
Interaction 2:	Hazardous Waste Generator
Ecology Program:	HAZWASTE
Program Data:	TURBOWASTE
Facility Alt.:	Not reported
Program ID:	WAH000015289
Date Interaction:	12/31/2005 0:00
Date Interaction 3:	12/31/2006 0:00
Facility ID:	46445373
Facility Company:	TOSCO 25535330857
Interaction:	A
Interaction 1:	VOLCLNST
Interaction 2:	Voluntary Cleanup Sites
Ecology Program:	TOXICS
Program Data:	ISIS
Facility Alt.:	TOSCO 25535330857
Program ID:	NW1714
Date Interaction:	1/18/2007 0:00
Date Interaction 3:	Not reported
Facility ID:	46445373
Facility Company:	TOSCO 25535330857
Interaction:	I
Interaction 1:	HWOTHER
Interaction 2:	Haz Waste Management Activity
Ecology Program:	HAZWASTE
Program Data:	TURBOWASTE
Facility Alt.:	Not reported
Program ID:	WAH000015289
Date Interaction:	12/31/2006 0:00
Date Interaction 3:	12/31/2008 0:00
Facility ID:	46445373
Facility Company:	TOSCO 25535330857

CONOCOPHILLIPS COMPANY 255353 (Continued) **U003028500**

Interaction: A
Interaction 1: HWG
Interaction 2: Hazardous Waste Generator
Ecology Program: HAZWASTE
Program Data: TURBOWASTE
Facility Alt.: Not reported
Program ID: WAH000015289
Date Interaction: 12/31/2008 0:00
Date Interaction 3: Not reported

Facility ID: 46445373
Facility Company: TOSCO 25535330857
Interaction: A
Interaction 1: HWOTHER
Interaction 2: Haz Waste Management Activity
Ecology Program: HAZWASTE
Program Data: TURBOWASTE
Facility Alt.: TOSCO 25535330857
Program ID: WAH000015289
Date Interaction: 12/31/2009 0:00
Date Interaction 3: Not reported

Facility ID: 46445373
Facility Company: TOSCO 25535330857
Interaction: I
Interaction 1: UST
Interaction 2: Underground Storage Tank
Ecology Program: TOXICS
Program Data: UST
Facility Alt.: Not reported
Program ID: 8463
Date Interaction: 1/1/1979 0:00
Date Interaction 3: 2/5/2009 0:00

Facility Id: 46445373
Latitude: 47.62385
Longitude: -122.33949
Ecology Interest Type Code: LUST
Facility ID: 46445373
Facility Company: TOSCO 25535330857
Interaction: A
Interaction 1: LUST
Interaction 2: LUST Facility
Ecology Program: TOXICS
Program Data: ISIS
Facility Alt.: Not reported
Program ID: 8463
Date Interaction: 5/1/1980 0:00
Date Interaction 3: Not reported

Facility ID: 46445373
Facility Company: TOSCO 25535330857
Interaction: I
Interaction 1: TIER2
Interaction 2: Emergency/Haz Chem Rpt TIER2
Ecology Program: HAZWASTE

CONOCOPHILLIPS COMPANY 255353 (Continued) **U003028500**

Program Data:	EPCRA
Facility Alt.:	Not reported
Program ID:	CRK000016500
Date Interaction:	1/1/1988 0:00
Date Interaction 3:	7/4/1776 0:00:00
Facility ID:	46445373
Facility Company:	TOSCO 25535330857
Interaction:	I
Interaction 1:	HWG
Interaction 2:	Hazardous Waste Generator
Ecology Program:	HAZWASTE
Program Data:	TURBOWASTE
Facility Alt.:	TOSCO 25535330857
Program ID:	WAH000015289
Date Interaction:	6/19/2001 0:00
Date Interaction 3:	1/1/2010 0:00
Facility ID:	46445373
Facility Company:	TOSCO 25535330857
Interaction:	I
Interaction 1:	HWOTHER
Interaction 2:	Haz Waste Management Activity
Ecology Program:	HAZWASTE
Program Data:	TURBOWASTE
Facility Alt.:	TOSCO 25535330857
Program ID:	WAH000015289
Date Interaction:	12/31/2004 0:00
Date Interaction 3:	1/1/2010 0:00
Facility ID:	46445373
Facility Company:	TOSCO 25535330857
Interaction:	I
Interaction 1:	HWG
Interaction 2:	Hazardous Waste Generator
Ecology Program:	HAZWASTE
Program Data:	TURBOWASTE
Facility Alt.:	Not reported
Program ID:	WAH000015289
Date Interaction:	12/31/2005 0:00
Date Interaction 3:	12/31/2006 0:00
Facility ID:	46445373
Facility Company:	TOSCO 25535330857
Interaction:	A
Interaction 1:	VOLCLNST
Interaction 2:	Voluntary Cleanup Sites
Ecology Program:	TOXICS
Program Data:	ISIS
Facility Alt.:	TOSCO 25535330857
Program ID:	NW1714
Date Interaction:	1/18/2007 0:00
Date Interaction 3:	Not reported
Facility ID:	46445373
Facility Company:	TOSCO 25535330857
Interaction:	I

CONOCOPHILLIPS COMPANY 255353 (Continued) **U003028500**

Interaction 1: HWOTHER
Interaction 2: Haz Waste Management Activity
Ecology Program: HAZWASTE
Program Data: TURBOWASTE
Facility Alt.: Not reported
Program ID: WAH000015289
Date Interaction: 12/31/2006 0:00
Date Interaction 3: 12/31/2008 0:00

Facility ID: 46445373
Facility Company: TOSCO 25535330857
Interaction: A
Interaction 1: HWG
Interaction 2: Hazardous Waste Generator
Ecology Program: HAZWASTE
Program Data: TURBOWASTE
Facility Alt.: Not reported
Program ID: WAH000015289
Date Interaction: 12/31/2008 0:00
Date Interaction 3: Not reported

Facility ID: 46445373
Facility Company: TOSCO 25535330857
Interaction: A
Interaction 1: HWOTHER
Interaction 2: Haz Waste Management Activity
Ecology Program: HAZWASTE
Program Data: TURBOWASTE
Facility Alt.: TOSCO 25535330857
Program ID: WAH000015289
Date Interaction: 12/31/2009 0:00
Date Interaction 3: Not reported

Facility ID: 46445373
Facility Company: TOSCO 25535330857
Interaction: I
Interaction 1: UST
Interaction 2: Underground Storage Tank
Ecology Program: TOXICS
Program Data: UST
Facility Alt.: Not reported
Program ID: 8463
Date Interaction: 1/1/1979 0:00
Date Interaction 3: 2/5/2009 0:00

Facility Id: 46445373
Latitude: 47.62385
Longitude: -122.33949
Ecology Interest Type Code: HWOTHER
Facility ID: 46445373
Facility Company: TOSCO 25535330857
Interaction: A
Interaction 1: LUST
Interaction 2: LUST Facility
Ecology Program: TOXICS
Program Data: ISIS

CONOCOPHILLIPS COMPANY 255353 (Continued) **U003028500**

Facility Alt.:	Not reported
Program ID:	8463
Date Interaction:	5/1/1980 0:00
Date Interaction 3:	Not reported
Facility ID:	46445373
Facility Company:	TOSCO 25535330857
Interaction:	I
Interaction 1:	TIER2
Interaction 2:	Emergency/Haz Chem Rpt TIER2
Ecology Program:	HAZWASTE
Program Data:	EPCRA
Facility Alt.:	Not reported
Program ID:	CRK000016500
Date Interaction:	1/1/1988 0:00
Date Interaction 3:	7/4/1776 0:00:00
Facility ID:	46445373
Facility Company:	TOSCO 25535330857
Interaction:	I
Interaction 1:	HWG
Interaction 2:	Hazardous Waste Generator
Ecology Program:	HAZWASTE
Program Data:	TURBOWASTE
Facility Alt.:	TOSCO 25535330857
Program ID:	WAH000015289
Date Interaction:	6/19/2001 0:00
Date Interaction 3:	1/1/2010 0:00
Facility ID:	46445373
Facility Company:	TOSCO 25535330857
Interaction:	I
Interaction 1:	HWOTHER
Interaction 2:	Haz Waste Management Activity
Ecology Program:	HAZWASTE
Program Data:	TURBOWASTE
Facility Alt.:	TOSCO 25535330857
Program ID:	WAH000015289
Date Interaction:	12/31/2004 0:00
Date Interaction 3:	1/1/2010 0:00
Facility ID:	46445373
Facility Company:	TOSCO 25535330857
Interaction:	I
Interaction 1:	HWG
Interaction 2:	Hazardous Waste Generator
Ecology Program:	HAZWASTE
Program Data:	TURBOWASTE
Facility Alt.:	Not reported
Program ID:	WAH000015289
Date Interaction:	12/31/2005 0:00
Date Interaction 3:	12/31/2006 0:00
Facility ID:	46445373
Facility Company:	TOSCO 25535330857
Interaction:	A
Interaction 1:	VOLCLNST

CONOCOPHILLIPS COMPANY 255353 (Continued) **U003028500**

Interaction 2:	Voluntary Cleanup Sites
Ecology Program:	TOXICS
Program Data:	ISIS
Facility Alt.:	TOSCO 25535330857
Program ID:	NW1714
Date Interaction:	1/18/2007 0:00
Date Interaction 3:	Not reported
Facility ID:	46445373
Facility Company:	TOSCO 25535330857
Interaction:	I
Interaction 1:	HWOTHER
Interaction 2:	Haz Waste Management Activity
Ecology Program:	HAZWASTE
Program Data:	TURBOWASTE
Facility Alt.:	Not reported
Program ID:	WAH000015289
Date Interaction:	12/31/2006 0:00
Date Interaction 3:	12/31/2008 0:00
Facility ID:	46445373
Facility Company:	TOSCO 25535330857
Interaction:	A
Interaction 1:	HWG
Interaction 2:	Hazardous Waste Generator
Ecology Program:	HAZWASTE
Program Data:	TURBOWASTE
Facility Alt.:	Not reported
Program ID:	WAH000015289
Date Interaction:	12/31/2008 0:00
Date Interaction 3:	Not reported
Facility ID:	46445373
Facility Company:	TOSCO 25535330857
Interaction:	A
Interaction 1:	HWOTHER
Interaction 2:	Haz Waste Management Activity
Ecology Program:	HAZWASTE
Program Data:	TURBOWASTE
Facility Alt.:	TOSCO 25535330857
Program ID:	WAH000015289
Date Interaction:	12/31/2009 0:00
Date Interaction 3:	Not reported
Facility ID:	46445373
Facility Company:	TOSCO 25535330857
Interaction:	I
Interaction 1:	UST
Interaction 2:	Underground Storage Tank
Ecology Program:	TOXICS
Program Data:	UST
Facility Alt.:	Not reported
Program ID:	8463
Date Interaction:	1/1/1979 0:00
Date Interaction 3:	2/5/2009 0:00

CONOCOPHILLIPS COMPANY 255353 (Continued) **U003028500**

Facility Id: 46445373
Latitude: 47.62385
Longitude: -122.33949
Ecology Interest Type Code: VOLCLNST
Facility ID: 46445373
Facility Company: TOSCO 25535330857
Interaction: A
Interaction 1: LUST
Interaction 2: LUST Facility
Ecology Program: TOXICS
Program Data: ISIS
Facility Alt.: Not reported
Program ID: 8463
Date Interaction: 5/1/1980 0:00
Date Interaction 3: Not reported

Facility ID: 46445373
Facility Company: TOSCO 25535330857
Interaction: I
Interaction 1: TIER2
Interaction 2: Emergency/Haz Chem Rpt TIER2
Ecology Program: HAZWASTE
Program Data: EPCRA
Facility Alt.: Not reported
Program ID: CRK000016500
Date Interaction: 1/1/1988 0:00
Date Interaction 3: 7/4/1776 0:00:00

Facility ID: 46445373
Facility Company: TOSCO 25535330857
Interaction: I
Interaction 1: HWG
Interaction 2: Hazardous Waste Generator
Ecology Program: HAZWASTE
Program Data: TURBOWASTE
Facility Alt.: TOSCO 25535330857
Program ID: WAH000015289
Date Interaction: 6/19/2001 0:00
Date Interaction 3: 1/1/2010 0:00

Facility ID: 46445373
Facility Company: TOSCO 25535330857
Interaction: I
Interaction 1: HWOTHER
Interaction 2: Haz Waste Management Activity
Ecology Program: HAZWASTE
Program Data: TURBOWASTE
Facility Alt.: TOSCO 25535330857
Program ID: WAH000015289
Date Interaction: 12/31/2004 0:00
Date Interaction 3: 1/1/2010 0:00

Facility ID: 46445373
Facility Company: TOSCO 25535330857
Interaction: I
Interaction 1: HWG
Interaction 2: Hazardous Waste Generator

CONOCOPHILLIPS COMPANY 255353 (Continued) **U003028500**

Ecology Program: HAZWASTE
Program Data: TURBOWASTE
Facility Alt.: Not reported
Program ID: WAH000015289
Date Interaction: 12/31/2005 0:00
Date Interaction 3: 12/31/2006 0:00

Facility ID: 46445373
Facility Company: TOSCO 25535330857
Interaction: A
Interaction 1: VOLCLNST
Interaction 2: Voluntary Cleanup Sites
Ecology Program: TOXICS
Program Data: ISIS
Facility Alt.: TOSCO 25535330857
Program ID: NW1714
Date Interaction: 1/18/2007 0:00
Date Interaction 3: Not reported

Facility ID: 46445373
Facility Company: TOSCO 25535330857
Interaction: I
Interaction 1: HWOTHER
Interaction 2: Haz Waste Management Activity
Ecology Program: HAZWASTE
Program Data: TURBOWASTE
Facility Alt.: Not reported
Program ID: WAH000015289
Date Interaction: 12/31/2006 0:00
Date Interaction 3: 12/31/2008 0:00

Facility ID: 46445373
Facility Company: TOSCO 25535330857
Interaction: A
Interaction 1: HWG
Interaction 2: Hazardous Waste Generator
Ecology Program: HAZWASTE
Program Data: TURBOWASTE
Facility Alt.: Not reported
Program ID: WAH000015289
Date Interaction: 12/31/2008 0:00
Date Interaction 3: Not reported

Facility ID: 46445373
Facility Company: TOSCO 25535330857
Interaction: A
Interaction 1: HWOTHER
Interaction 2: Haz Waste Management Activity
Ecology Program: HAZWASTE
Program Data: TURBOWASTE
Facility Alt.: TOSCO 25535330857
Program ID: WAH000015289
Date Interaction: 12/31/2009 0:00
Date Interaction 3: Not reported

Facility ID: 46445373
Facility Company: TOSCO 25535330857

CONOCOPHILLIPS COMPANY 255353 (Continued) **U003028500**

Interaction:	I
Interaction 1:	UST
Interaction 2:	Underground Storage Tank
Ecology Program:	TOXICS
Program Data:	UST
Facility Alt.:	Not reported
Program ID:	8463
Date Interaction:	1/1/1979 0:00
Date Interaction 3:	2/5/2009 0:00

LUST:

Facility ID:	46445373
Facility Status:	Cleanup Started
Cleanup Site ID:	6134
Cleanup Unit Type:	Upland
Process Type:	Voluntary Cleanup Program
Alternate Name:	UNOCAL STATION # 5353
Release Status Date:	06/01/1995
Site Response Unit Code:	Northwest
Lat/Long:	47.62385 / -122.33949

UST:

Facility ID:	46445373
Site Id:	8463
UBI:	4090053470010059
Phone Number:	2812935101
Decimal Latitude:	47.62385
Decimal Longitude:	-122.339499
Tank Name:	1
Tag Number:	A4797, A8447
Tank Status:	Removed
Tank Status Date:	08/06/1996
Tank Install Date:	00/01/1980
Tank Closure Date:	09/16/2008
Capacity Range:	10,000 to 19,999 Gallons
Tank Permit Expiration Date:	08/31/2009
Tank Upgrade Date:	12/01/1994
Tank Spill Prevention:	Spill Bucket/Spill Box
Tank Overfill Prevention:	Automatic Shutoff (fill pipe)
Tank Material:	Fiberglass Reinforced Plastic
Tank Construction:	Single Wall Tank
Tank Tightness Test:	Not reported
Tank Corrosion Protection:	Corrosion Resistant
Tank Manifold:	Not reported
Tank Release Detection:	Automatic Tank Gauging
Tank SFC Type:	Not reported
Pipe Material:	Fiberglass
Pipe Construction:	Single Wall Pipe
Pipe Primary Release Detection:	Automatic Line Leak Detector (ALLD)
Pipe Second Release Detection:	Not reported
Pipe Corrosion Protection:	Corrosion Resistant
Pipe Pumping System:	Pressurized System
Responsible Unit:	NORTHWEST
Dispencer/Pump SFC Type:	Not reported

CONOCOPHILLIPS COMPANY 255353 (Continued) **U003028500**

Tank Name:	2
Tag Number:	A4797, A8447
Tank Status:	Removed
Tank Status Date:	08/06/1996
Tank Install Date:	00/01/1980
Tank Closure Date:	Not reported
Capacity Range:	10,000 to 19,999 Gallons
Tank Permit Expiration Date:	08/31/2009
Tank Upgrade Date:	12/01/1994
Tank Spill Prevention:	Spill Bucket/Spill Box
Tank Overfill Prevention:	Automatic Shutoff (fill pipe)
Tank Material:	Fiberglass Reinforced Plastic
Tank Construction:	Single Wall Tank
Tank Tightness Test:	Not reported
Tank Corrosion Protection:	Corrosion Resistant
Tank Manifold:	Not reported
Tank Release Detection:	Automatic Tank Gauging
Tank SFC Type:	Not reported
Pipe Material:	Fiberglass
Pipe Construction:	Single Wall Pipe
Pipe Primary Release Detection:	Automatic Line Leak Detector (ALLD)
Pipe Second Release Detection:	Not reported
Pipe Corrosion Protection:	Corrosion Resistant
Pipe Pumping System:	Pressurized System
Responsible Unit:	NORTHWEST
Dispencer/Pump SFC Type:	Not reported

Tank Name:	3
Tag Number:	A4797, A8447
Tank Status:	Removed
Tank Status Date:	08/06/1996
Tank Install Date:	00/01/1980
Tank Closure Date:	Not reported
Capacity Range:	10,000 to 19,999 Gallons
Tank Permit Expiration Date:	08/31/2009
Tank Upgrade Date:	12/01/1994
Tank Spill Prevention:	Spill Bucket/Spill Box
Tank Overfill Prevention:	Automatic Shutoff (fill pipe)
Tank Material:	Fiberglass Reinforced Plastic
Tank Construction:	Single Wall Tank
Tank Tightness Test:	Not reported
Tank Corrosion Protection:	Corrosion Resistant
Tank Manifold:	Not reported
Tank Release Detection:	Automatic Tank Gauging
Tank SFC Type:	Not reported
Pipe Material:	Fiberglass
Pipe Construction:	Single Wall Pipe
Pipe Primary Release Detection:	Automatic Line Leak Detector (ALLD)
Pipe Second Release Detection:	Not reported
Pipe Corrosion Protection:	Corrosion Resistant
Pipe Pumping System:	Pressurized System
Responsible Unit:	NORTHWEST
Dispencer/Pump SFC Type:	Not reported

Tank Name: 4

CONOCOPHILLIPS COMPANY 255353 (Continued) **U003028500**

Tag Number:	A4797, A8447
Tank Status:	Removed
Tank Status Date:	08/06/1996
Tank Install Date:	00/01/1980
Tank Closure Date:	Not reported
Capacity Range:	10,000 to 19,999 Gallons
Tank Permit Expiration Date:	08/31/2009
Tank Upgrade Date:	12/01/1994
Tank Spill Prevention:	Spill Bucket/Spill Box
Tank Overfill Prevention:	Automatic Shutoff (fill pipe)
Tank Material:	Fiberglass Reinforced Plastic
Tank Construction:	Single Wall Tank
Tank Tightness Test:	Not reported
Tank Corrosion Protection:	Corrosion Resistant
Tank Manifold:	Not reported
Tank Release Detection:	Automatic Tank Gauging
Tank SFC Type:	Not reported
Pipe Material:	Fiberglass
Pipe Construction:	Single Wall Pipe
Pipe Primary Release Detection:	Automatic Line Leak Detector (ALLD)
Pipe Second Release Detection:	Not reported
Pipe Corrosion Protection:	Corrosion Resistant
Pipe Pumping System:	Pressurized System
Responsible Unit:	NORTHWEST
Dispencer/Pump SFC Type:	Not reported

Tank Name:	5
Tag Number:	A4797, A8447
Tank Status:	Removed
Tank Status Date:	05/22/2001
Tank Install Date:	00/01/1965
Tank Closure Date:	Not reported
Capacity Range:	111 TO 1,100 Gallons
Tank Permit Expiration Date:	08/31/2003
Tank Upgrade Date:	Not reported
Tank Spill Prevention:	Other
Tank Overfill Prevention:	Other
Tank Material:	Steel
Tank Construction:	Single Wall Tank
Tank Tightness Test:	Not reported
Tank Corrosion Protection:	Not reported
Tank Manifold:	Not reported
Tank Release Detection:	Automatic Tank Gauging
Tank SFC Type:	Not reported
Pipe Material:	Steel
Pipe Construction:	Single Wall Pipe
Pipe Primary Release Detection:	Not reported
Pipe Second Release Detection:	Not reported
Pipe Corrosion Protection:	Not reported
Pipe Pumping System:	Product Removed by R
Responsible Unit:	NORTHWEST
Dispencer/Pump SFC Type:	Not reported

VCP:

edr_fstat:	WA
edr_fzip:	98109

CONOCOPHILLIPS COMPANY 255353 (Continued) **U003028500**

edr_fcnty: KING
edr_zip: Not reported
Facility ID: 46445373
VCP Status: Yes
VCP: Not reported
Ecology Status: Not reported
NFA Type: Not reported
Date NFA: Not reported
Rank: N
Cleanup Siteid: 6134

edr_fstat: WA
edr_fzip: 98109
edr_fcnty: KING
edr_zip: Not reported
Facility ID: 46445373
VCP Status: Yes
VCP: Not reported
Ecology Status: Not reported
NFA Type: Not reported
Date NFA: Not reported
Rank: N
Cleanup Siteid: 6134

edr_fstat: WA
edr_fzip: 98109
edr_fcnty: KING
edr_zip: Not reported
Facility ID: 46445373
VCP Status: Yes
VCP: Not reported
Ecology Status: Not reported
NFA Type: Not reported
Date NFA: Not reported
Rank: N
Cleanup Siteid: 6134

edr_fstat: WA
edr_fzip: 98109
edr_fcnty: KING
edr_zip: Not reported
Facility ID: 46445373
VCP Status: Yes
VCP: Not reported
Ecology Status: Not reported
NFA Type: Not reported
Date NFA: Not reported
Rank: N
Cleanup Siteid: 6134

edr_fstat: WA
edr_fzip: 98109
edr_fcnty: KING
edr_zip: Not reported
Facility ID: 46445373
VCP Status: Yes
VCP: Not reported

CONOCOPHILLIPS COMPANY 255353 (Continued) **U003028500**

Ecology Status: Not reported
NFA Type: Not reported
Date NFA: Not reported
Rank: N
Cleanup Siteid: 6134

AU191 **TOSCO 25535330857** **RCRA NonGen / NLR** **1005445263**
NNW **600 WESTLAKE N** **FINDS** **WAH000015289**
1/4-1/2 **SEATTLE, WA 98109** **WA MANIFEST**
0.500 mi. **WA ICR**
2638 ft. **Site 2 of 3 in cluster AU**

Relative:
Lower

Actual:
33 ft.

RCRA NonGen / NLR:
Date form received by agency: 04/19/2010
Facility name: CONOCOPHILLIPS 30857
Facility address: 600 WESTLAKE N
SEATTLE, WA 98109
EPA ID: WAH000015289
Mailing address: 600 NORTH DAIRY ASHFORD
HOUSTON, TX 77079
Contact: CONOCOPHILLIPS CONOCOPHILLIPS
Contact address: 600 NORTH DAIRY ASHFORD
HOUSTON, TX 77079
Contact country: US
Contact telephone: (000)000-0000
Contact email: Not reported
EPA Region: 10
Classification: Non-Generator
Description: Handler: Non-Generators do not presently generate hazardous waste

Owner/Operator Summary:
Owner/operator name: ZX ENTERPRISES Z
Owner/operator address: 600 WESTLAKE N
SEATTLE, WA 98109
Owner/operator country: US
Owner/operator telephone: (206)623-8272
Legal status: Private
Owner/Operator Type: Operator
Owner/Op start date: 01/01/1900
Owner/Op end date: Not reported

Owner/operator name: CONOCOPHILLIPS COMPANY
Owner/operator address: 600 NORTH DAIRY ASHFORD
HOUSTON, TX 77079
Owner/operator country: US
Owner/operator telephone: Not reported
Legal status: Private
Owner/Operator Type: Owner
Owner/Op start date: 12/31/2003
Owner/Op end date: Not reported

Owner/operator name: EVAN ZEFKELES
Owner/operator address: 600 WESTLAKE N
SEATTLE, WA 98109
Owner/operator country: US
Owner/operator telephone: Not reported
Legal status: Private

TOSCO 25535330857 (Continued) **1005445263**

Owner/Operator Type: Operator
Owner/Op start date: 01/01/1900
Owner/Op end date: Not reported

Owner/operator name: CONOCOPHILLIPS C
Owner/operator address: 600 NORTH DAIRY ASHFORD
HOUSTON, TX 77079
Owner/operator country: US
Owner/operator telephone: (281)293-1000
Legal status: Private
Owner/Operator Type: Owner
Owner/Op start date: 12/31/2003
Owner/Op end date: Not reported

Handler Activities Summary:
U.S. importer of hazardous waste: No
Mixed waste (haz. and radioactive): No
Recycler of hazardous waste: No
Transporter of hazardous waste: No
Treater, storer or disposer of HW: No
Underground injection activity: No
On-site burner exemption: No
Furnace exemption: No
Used oil fuel burner: No
Used oil processor: No
User oil refiner: No
Used oil fuel marketer to burner: No
Used oil Specification marketer: No
Used oil transfer facility: No
Used oil transporter: No

Historical Generators:
Date form received by agency: 03/30/2010
Site name: CONOCOPHILLIPS 30857
Classification: Not a generator, verified

Date form received by agency: 12/31/2007
Site name: CONOCOPHILLIPS 30857
Classification: Not a generator, verified

Date form received by agency: 12/31/2005
Site name: CONOCOPHILLIPS 30857
Classification: Not a generator, verified

Date form received by agency: 12/31/2003
Site name: CONOCOPHILLIPS 30857
Classification: Not a generator, verified

Violation Status: No violations found

FINDS:

Registry ID: 110012556867

Environmental Interest/Information System
Washington Facility / Site Identification System (WA-FSIS) provides a means to query and display data maintained by the Washington

TOSCO 25535330857 (Continued) **1005445263**

Department of Ecology. This system contains key information for each facility/site that is currently, or has been, of interest to the Air Quality, Dam Safety, Hazardous Waste, Toxics Cleanup, and Water Quality Programs.

RCRAInfo is a national information system that supports the Resource Conservation and Recovery Act (RCRA) program through the tracking of events and activities related to facilities that generate, transport, and treat, store, or dispose of hazardous waste. RCRAInfo allows RCRA program staff to track the notification, permit, compliance, and corrective action activities required under RCRA.

HAZARDOUS WASTE BIENNIAL REPORTER

WA MANIFEST:

Facility Site ID Number:	46445373
SWC Desc:	Not reported
FWC Desc:	Not reported
Form Comm:	No wastes generated in 2009. Tanks removed in 2008.
Data Year:	2009
Permit by Rule:	False
Treatment by Generator:	False
Mixed radioactive waste:	False
Importer of hazardous waste:	False
Immediate recycler:	False
Treatment/Storage/Disposal/Recycling Facility:	False
Generator of dangerous fuel waste:	False
Generator marketing to burner:	False
"Other marketers (i.e., blender, distributor, etc.)":	False
Utility boiler burner:	False
Industry boiler burner:	False
Industrial Furnace:	False
Smelter defferal:	False
Universal waste - batteries - generate:	False
Universal waste - thermostats - generate:	False
Universal waste - mercury - generate:	False
Universal waste - lamps - generate:	False
Universal waste - batteries - accumulate:	False
Universal waste - thermostats - accumulate:	False
Universal waste - mercury - accumulate:	False
Universal waste - lamps - accumulate:	False
Destination Facility for Universal Waste:	False
Off-specification used oil burner - utility boiler:	False
Off-specification used oil burner - industrial boiler:	False
Off-specification used oil burner - industrial furnace:	False
EPA ID:	WAH000015289
Facility Address 2:	Not reported
TAX REG NBR:	600115909
NAICS CD:	447190
BUSINESS TYPE:	Not reported
MAIL NAME:	ConocoPhillips Company
MAIL ADDR LINE1:	600 North Dairy Ashford
MAIL CITY,ST,ZIP:	Houston, TX 77079
MAIL COUNTRY:	UNITED STATES
LEGAL ORG NAME:	ConocoPhillips Company
LEGAL ORG TYPE:	Private

TOSCO 25535330857 (Continued) **1005445263**

LEGAL ADDR LINE1:	600 North Dairy Ashford
LEGAL CITY,ST,ZIP:	Houston, TX 77079
LEGAL COUNTRY:	UNITED STATES
LEGAL PHONE NBR:	281-293-1000
LEGAL EFFECTIVE DATE:	12/31/2003
LAND ORG NAME:	ConocoPhillips Company
LAND ORG TYPE:	Private
LAND PERSON NAME:	Not reported
LAND ADDR LINE1:	600 North Dairy Ashford
LAND CITY,ST,ZIP:	Houston, TX 77079
LAND COUNTRY:	UNITED STATES
LAND PHONE NBR:	281-293-1000
OPERATOR ORG NAME:	ZX ENTERPRISES INC
OPERATOR ORG TYPE:	Private
OPERATOR ADDR LINE1:	600 Westlake N
OPERATOR CITY,ST,ZIP:	Seattle, WA 98109
OPERATOR COUNTRY:	UNITED STATES
OPERATOR PHONE NBR:	206-623-8272
OPERATOR EFFECTIVE DATE:	Not reported
SITE CONTACT NAME:	Tom Martin
SITE CONTACT ADDR LINE1:	600 North Dairy Ashford, TA-1108
SITE CONTACT ZIP:	Houston, TX 77079
SITE CONTACT COUNTRY:	UNITED STATES
SITE CONTACT PHONE NBR:	832-468-3344
SITE CONTACT EMAIL:	tom.g.martin@conocophillips.com
FORM CONTACT NAME:	Tom Martin
FORM CONTACT ADDR LINE1:	600 North Dairy Ashford, TA-1108
FORM CONTACT CITY,ST,ZIP:	Houston, TX 77079
FORM CONTACT COUNTRY:	UNITED STATES
FORM CONTACT PHONE NBR:	832-468-3344
FORM CONTACT EMAIL:	tom.g.martin@conocophillips.com
GEN STATUS CD:	XQG
MONTHLY GENERATION:	False
BATCH GENERATION:	False
ONE TIME GENERATION:	False
TRANSPORTS OWN WASTE:	False
TRANSPORTS OTHRS WASTE:	False
RECYCLER ONSITE:	False
TRANSFER FACILITY:	False
OTHER EXEMPTION:	Not reported
UW BATTERY GEN:	False
USED OIL TRANSPORTER:	False
USED OIL TRANSFER FACLTY:	False
USED OIL PROCESSOR:	False
USED OIL REREFINER:	False
USED OIL FUEL MRKTR DIRECTS SHPMNTS:	False
USED OIL FUEL MRKTR MEETS SPECS:	False

Facility Site ID Number:	46445373
SWC Desc:	Not reported
FWC Desc:	Not reported
Form Comm:	Not reported
Data Year:	Not reported
Permit by Rule:	No
Treatment by Generator:	No
Mixed radioactive waste:	No
Importer of hazardous waste:	No

TOSCO 25535330857 (Continued) **1005445263**

Immediate recycler:	No
Treatment/Storage/Disposal/Recycling Facility:	No
Generator of dangerous fuel waste:	No
Generator marketing to burner:	No
"Other marketers (i.e., blender, distributor, etc.)":	No
Utility boiler burner:	No
Industry boiler burner:	No
Industrial Furnace:	No
Smelter defferal:	No
Universal waste - batteries - generate:	No
Universal waste - thermostats - generate:	No
Universal waste - mercury - generate:	No
Universal waste - lamps - generate:	No
Universal waste - batteries - accumulate:	No
Universal waste - thermostats - accumulate:	No
Universal waste - mercury - accumulate:	No
Universal waste - lamps - accumulate:	No
Destination Facility for Universal Waste:	No
Off-specification used oil burner - utility boiler:	No
Off-specification used oil burner - industrial boiler:	No
Off-specification used oil burner - industrial furnace:	No
EPA ID:	WAH000015289
Facility Address 2:	Not reported
TAX REG NBR:	600115909
NAICS CD:	44711
BUSINESS TYPE:	Not reported
MAIL NAME:	ConocoPhillips Company
MAIL ADDR LINE1:	600 North Dairy Ashford
MAIL CITY,ST,ZIP:	Houston, TX 77079
MAIL COUNTRY:	UNITED STATES
LEGAL ORG NAME:	ConocoPhillips Company
LEGAL ORG TYPE:	Private
LEGAL ADDR LINE1:	600 North Dairy Ashford
LEGAL CITY,ST,ZIP:	Houston, TX 77079
LEGAL COUNTRY:	UNITED STATES
LEGAL PHONE NBR:	281-293-1000
LEGAL EFFECTIVE DATE:	12/31/2003
LAND ORG NAME:	ConocoPhillips Company
LAND ORG TYPE:	Private
LAND PERSON NAME:	Not reported
LAND ADDR LINE1:	600 North Dairy Ashford
LAND CITY,ST,ZIP:	Houston, TX 77079
LAND COUNTRY:	UNITED STATES
LAND PHONE NBR:	281-293-1000
OPERATOR ORG NAME:	Not reported
OPERATOR ORG TYPE:	Private
OPERATOR ADDR LINE1:	600 Westlake N
OPERATOR CITY,ST,ZIP:	Seattle, WA 98109
OPERATOR COUNTRY:	UNITED STATES
OPERATOR PHONE NBR:	206-623-8272
OPERATOR EFFECTIVE DATE:	Not reported
SITE CONTACT NAME:	Tiana Andriamanarivo
SITE CONTACT ADDR LINE1:	1380 San Pablo Ave
SITE CONTACT ZIP:	Rodeo, CA 94572
SITE CONTACT COUNTRY:	UNITED STATES
SITE CONTACT PHONE NBR:	510-245-5176
SITE CONTACT EMAIL:	Tiana.Andriamanarivo@conocophillips.com

TOSCO 25535330857 (Continued) **1005445263**

FORM CONTACT NAME:	Marina Tishkova
FORM CONTACT ADDR LINE1:	600 North Dairy Ashford TA1026B
FORM CONTACT CITY,ST,ZIP:	Houston, TX 77079
FORM CONTACT COUNTRY:	UNITED STATES
FORM CONTACT PHONE NBR:	281-293-4335
FORM CONTACT EMAIL:	Marina.A.Tishkova@conocophillips.com
GEN STATUS CD:	SQG
MONTHLY GENERATION:	Yes
BATCH GENERATION:	No
ONE TIME GENERATION:	No
TRANSPORTS OWN WASTE:	No
TRANSPORTS OTHRS WASTE:	No
RECYCLER ONSITE:	No
TRANSFER FACILITY:	No
OTHER EXEMPTION:	Not reported
UW BATTERY GEN:	No
USED OIL TRANSPORTER:	No
USED OIL TRANSFER FACLTY:	No
USED OIL PROCESSOR:	No
USED OIL REREFINER:	No
USED OIL FUEL MRKTR DIRECTS SHPMNTS:	No
USED OIL FUEL MRKTR MEETS SPECS:	No

Facility Site ID Number:	46445373
SWC Desc:	Not reported
FWC Desc:	Not reported
Form Comm:	Not reported
Data Year:	Not reported
Permit by Rule:	FALSE
Treatment by Generator:	FALSE
Mixed radioactive waste:	FALSE
Importer of hazardous waste:	FALSE
Immediate recycler:	FALSE
Treatment/Storage/Disposal/Recycling Facility:	FALSE
Generator of dangerous fuel waste:	FALSE
Generator marketing to burner:	FALSE
"Other marketers (i.e., blender, distributor, etc.)":	FALSE
Utility boiler burner:	FALSE
Industry boiler burner:	FALSE
Industrial Furnace:	FALSE
Smelter defferal:	FALSE
Universal waste - batteries - generate:	FALSE
Universal waste - thermostats - generate:	FALSE
Universal waste - mercury - generate:	FALSE
Universal waste - lamps - generate:	FALSE
Universal waste - batteries - accumulate:	FALSE
Universal waste - thermostats - accumulate:	FALSE
Universal waste - mercury - accumulate:	FALSE
Universal waste - lamps - accumulate:	FALSE
Destination Facility for Universal Waste:	FALSE
Off-specification used oil burner - utility boiler:	FALSE
Off-specification used oil burner - industrial boiler:	FALSE
Off-specification used oil burner - industrial furnace:	FALSE
EPA ID:	WAH000015289
Facility Address 2:	Not reported
TAX REG NBR:	600115909
NAICS CD:	44711

TOSCO 25535330857 (Continued) **1005445263**

BUSINESS TYPE:	Not reported
MAIL NAME:	ConocoPhillips Company
MAIL ADDR LINE1:	600 North Dairy Ashford
MAIL CITY,ST,ZIP:	Houston, TX 77079
MAIL COUNTRY:	UNITED STATES
LEGAL ORG NAME:	ConocoPhillips Company
LEGAL ORG TYPE:	Private
LEGAL ADDR LINE1:	600 North Dairy Ashford
LEGAL CITY,ST,ZIP:	Houston, TX 77079
LEGAL COUNTRY:	UNITED STATES
LEGAL PHONE NBR:	281-293-1000
LEGAL EFFECTIVE DATE:	12/31/2003
LAND ORG NAME:	ConocoPhillips Company
LAND ORG TYPE:	Private
LAND PERSON NAME:	Not reported
LAND ADDR LINE1:	600 North Dairy Ashford
LAND CITY,ST,ZIP:	Houston, TX 77079
LAND COUNTRY:	UNITED STATES
LAND PHONE NBR:	281-293-1000
OPERATOR ORG NAME:	ZX ENTERPRISES INC
OPERATOR ORG TYPE:	Private
OPERATOR ADDR LINE1:	600 Westlake N
OPERATOR CITY,ST,ZIP:	Seattle, WA 98109
OPERATOR COUNTRY:	UNITED STATES
OPERATOR PHONE NBR:	206-623-8272
OPERATOR EFFECTIVE DATE:	Not reported
SITE CONTACT NAME:	Tiana Andriamanarivo
SITE CONTACT ADDR LINE1:	1380 San Pablo Ave
SITE CONTACT ZIP:	Rodeo, CA 94572
SITE CONTACT COUNTRY:	UNITED STATES
SITE CONTACT PHONE NBR:	510-245-5176
SITE CONTACT EMAIL:	Tiana.Andriamanarivo@conocophillips.com
FORM CONTACT NAME:	Thomas R Border
FORM CONTACT ADDR LINE1:	600 North Dairy Ashford, TA1026B
FORM CONTACT CITY,ST,ZIP:	Houston, TX 77079
FORM CONTACT COUNTRY:	UNITED STATES
FORM CONTACT PHONE NBR:	281-293-4335
FORM CONTACT EMAIL:	thomas.r.border@conocophillips.com
GEN STATUS CD:	XQG
MONTHLY GENERATION:	FALSE
BATCH GENERATION:	FALSE
ONE TIME GENERATION:	FALSE
TRANSPORTS OWN WASTE:	FALSE
TRANSPORTS OTHRS WASTE:	FALSE
RECYCLER ONSITE:	FALSE
TRANSFER FACILITY:	FALSE
OTHER EXEMPTION:	Not reported
UW BATTERY GEN:	FALSE
USED OIL TRANSPORTER:	FALSE
USED OIL TRANSFER FACLTY:	FALSE
USED OIL PROCESSOR:	FALSE
USED OIL REREFINER:	FALSE
USED OIL FUEL MRKTR DIRECTS SHPMNTS:	FALSE
USED OIL FUEL MRKTR MEETS SPECS:	FALSE

Facility Site ID Number:	46445373
SWC Desc:	Not reported

TOSCO 25535330857 (Continued) **1005445263**

FWC Desc:	Not reported
Form Comm:	Not reported
Data Year:	2008
Permit by Rule:	False
Treatment by Generator:	False
Mixed radioactive waste:	False
Importer of hazardous waste:	False
Immediate recycler:	False
Treatment/Storage/Disposal/Recycling Facility:	False
Generator of dangerous fuel waste:	False
Generator marketing to burner:	False
"Other marketers (i.e., blender, distributor, etc.)":	False
Utility boiler burner:	False
Industry boiler burner:	False
Industrial Furnace:	False
Smelter defferal:	False
Universal waste - batteries - generate:	False
Universal waste - thermostats - generate:	False
Universal waste - mercury - generate:	False
Universal waste - lamps - generate:	False
Universal waste - batteries - accumulate:	False
Universal waste - thermostats - accumulate:	False
Universal waste - mercury - accumulate:	False
Universal waste - lamps - accumulate:	False
Destination Facility for Universal Waste:	False
Off-specification used oil burner - utility boiler:	False
Off-specification used oil burner - industrial boiler:	False
Off-specification used oil burner - industrial furnace:	False
EPA ID:	WAH000015289
Facility Address 2:	Not reported
TAX REG NBR:	600115909
NAICS CD:	44711
BUSINESS TYPE:	Not reported
MAIL NAME:	ConocoPhillips Company
MAIL ADDR LINE1:	600 North Dairy Ashford
MAIL CITY,ST,ZIP:	Houston, TX 77079
MAIL COUNTRY:	UNITED STATES
LEGAL ORG NAME:	ConocoPhillips Company
LEGAL ORG TYPE:	Private
LEGAL ADDR LINE1:	600 North Dairy Ashford
LEGAL CITY,ST,ZIP:	Houston, TX 77079
LEGAL COUNTRY:	UNITED STATES
LEGAL PHONE NBR:	281-293-1000
LEGAL EFFECTIVE DATE:	12/31/2003
LAND ORG NAME:	ConocoPhillips Company
LAND ORG TYPE:	Private
LAND PERSON NAME:	Not reported
LAND ADDR LINE1:	600 North Dairy Ashford
LAND CITY,ST,ZIP:	Houston, TX 77079
LAND COUNTRY:	UNITED STATES
LAND PHONE NBR:	281-293-1000
OPERATOR ORG NAME:	ZX ENTERPRISES INC
OPERATOR ORG TYPE:	Private
OPERATOR ADDR LINE1:	600 Westlake N
OPERATOR CITY,ST,ZIP:	Seattle, WA 98109
OPERATOR COUNTRY:	UNITED STATES
OPERATOR PHONE NBR:	206-623-8272

TOSCO 25535330857 (Continued) **1005445263**

OPERATOR EFFECTIVE DATE:	Not reported
SITE CONTACT NAME:	Tiana Andriamanarivo
SITE CONTACT ADDR LINE1:	1380 San Pablo Ave
SITE CONTACT ZIP:	Rodeo, CA 94572
SITE CONTACT COUNTRY:	UNITED STATES
SITE CONTACT PHONE NBR:	510-245-5176
SITE CONTACT EMAIL:	Tiana.Andriamanarivo@conocophillips.com
FORM CONTACT NAME:	Thomas R Border
FORM CONTACT ADDR LINE1:	600 North Dairy Ashford, TA1026B
FORM CONTACT CITY,ST,ZIP:	Houston, TX 77079
FORM CONTACT COUNTRY:	UNITED STATES
FORM CONTACT PHONE NBR:	281-293-4335
FORM CONTACT EMAIL:	thomas.r.border@conocophillips.com
GEN STATUS CD:	MQG
MONTHLY GENERATION:	False
BATCH GENERATION:	True
ONE TIME GENERATION:	False
TRANSPORTS OWN WASTE:	False
TRANSPORTS OTHRS WASTE:	False
RECYCLER ONSITE:	False
TRANSFER FACILITY:	False
OTHER EXEMPTION:	Not reported
UW BATTERY GEN:	False
USED OIL TRANSPORTER:	False
USED OIL TRANSFER FACLTY:	False
USED OIL PROCESSOR:	False
USED OIL REREFINER:	False
USED OIL FUEL MRKTR DIRECTS SHPMNTS:	False
USED OIL FUEL MRKTR MEETS SPECS:	False

Facility Site ID Number:	46445373
SWC Desc:	Not reported
FWC Desc:	Not reported
Form Comm:	Not reported
Data Year:	2010
Permit by Rule:	False
Treatment by Generator:	False
Mixed radioactive waste:	False
Importer of hazardous waste:	False
Immediate recycler:	False
Treatment/Storage/Disposal/Recycling Facility:	False
Generator of dangerous fuel waste:	False
Generator marketing to burner:	False
"Other marketers (i.e., blender, distributor, etc.)":	False
Utility boiler burner:	False
Industry boiler burner:	False
Industrial Furnace:	False
Smelter defferal:	False
Universal waste - batteries - generate:	False
Universal waste - thermostats - generate:	False
Universal waste - mercury - generate:	False
Universal waste - lamps - generate:	False
Universal waste - batteries - accumulate:	False
Universal waste - thermostats - accumulate:	False
Universal waste - mercury - accumulate:	False
Universal waste - lamps - accumulate:	False
Destination Facility for Universal Waste:	False

TOSCO 25535330857 (Continued) **1005445263**

Off-specification used oil burner - utility boiler:	False
Off-specification used oil burner - industrial boiler:	False
Off-specification used oil burner - industrial furnace:	False
EPA ID:	WAH000015289
Facility Address 2:	Not reported
TAX REG NBR:	600115909
NAICS CD:	447190
BUSINESS TYPE:	Not reported
MAIL NAME:	ConocoPhillips Company
MAIL ADDR LINE1:	600 North Dairy Ashford
MAIL CITY,ST,ZIP:	Houston, TX 77079
MAIL COUNTRY:	UNITED STATES
LEGAL ORG NAME:	ConocoPhillips Company
LEGAL ORG TYPE:	Private
LEGAL ADDR LINE1:	600 North Dairy Ashford
LEGAL CITY,ST,ZIP:	Houston, TX 77079
LEGAL COUNTRY:	UNITED STATES
LEGAL PHONE NBR:	281-293-1000
LEGAL EFFECTIVE DATE:	12/31/2003
LAND ORG NAME:	ConocoPhillips Company
LAND ORG TYPE:	Private
LAND PERSON NAME:	Not reported
LAND ADDR LINE1:	600 North Dairy Ashford
LAND CITY,ST,ZIP:	Houston, TX 77079
LAND COUNTRY:	UNITED STATES
LAND PHONE NBR:	281-293-1000
OPERATOR ORG NAME:	ZX ENTERPRISES INC
OPERATOR ORG TYPE:	Private
OPERATOR ADDR LINE1:	600 Westlake N
OPERATOR CITY,ST,ZIP:	Seattle, WA 98109
OPERATOR COUNTRY:	UNITED STATES
OPERATOR PHONE NBR:	206-623-8272
OPERATOR EFFECTIVE DATE:	Not reported
SITE CONTACT NAME:	Tom Martin
SITE CONTACT ADDR LINE1:	600 North Dairy Ashford, TA-1108
SITE CONTACT ZIP:	Houston, TX 77079
SITE CONTACT COUNTRY:	UNITED STATES
SITE CONTACT PHONE NBR:	832-468-3344
SITE CONTACT EMAIL:	tom.g.martin@conocophillips.com
FORM CONTACT NAME:	Tom Martin
FORM CONTACT ADDR LINE1:	600 North Dairy Ashford, TA-1108
FORM CONTACT CITY,ST,ZIP:	Houston, TX 77079
FORM CONTACT COUNTRY:	UNITED STATES
FORM CONTACT PHONE NBR:	832-468-3344
FORM CONTACT EMAIL:	tom.g.martin@conocophillips.com
GEN STATUS CD:	XQG
MONTHLY GENERATION:	False
BATCH GENERATION:	False
ONE TIME GENERATION:	False
TRANSPORTS OWN WASTE:	False
TRANSPORTS OTHRS WASTE:	False
RECYCLER ONSITE:	False
TRANSFER FACILITY:	False
OTHER EXEMPTION:	Not reported
UW BATTERY GEN:	False
USED OIL TRANSPORTER:	False
USED OIL TRANSFER FACLTY:	False

TOSCO 25535330857 (Continued) **1005445263**

USED OIL PROCESSOR: False
USED OIL REREFINER: False
USED OIL FUEL MRKTR DIRECTS SHPMNTS: False
USED OIL FUEL MRKTR MEETS SPECS: False

Click this hyperlink while viewing on your computer to access
1 additional WA MANIFEST: record(s) in the EDR Site Report.

ICR:

Date Ecology Received Report: 02/20/98
Contaminants Found at Site: Petroleum products
Media Contaminated: Groundwater, Soil
Waste Management: Tank
Region: North Western
Type of Report Ecology Received: Interim cleanup report
Site Register Issue: 98-02
County Code: 17
Contact: Not reported
Report Title: Not reported

Date Ecology Received Report: 04/16/98
Contaminants Found at Site: Petroleum products
Media Contaminated: Groundwater, Soil
Waste Management: Tank
Region: North Western
Type of Report Ecology Received: Interim cleanup report
Site Register Issue: 98-05
County Code: 17
Contact: Not reported
Report Title: Not reported

Date Ecology Received Report: 11/06/98
Contaminants Found at Site: Petroleum products
Media Contaminated: Groundwater, Soil
Waste Management: Tank
Region: North Western
Type of Report Ecology Received: Interim cleanup report
Site Register Issue: 98-11
County Code: 17
Contact: Not reported
Report Title: Not reported

Date Ecology Received Report: 08/14/98
Contaminants Found at Site: Petroleum products
Media Contaminated: Groundwater, Soil
Waste Management: Tank
Region: North Western
Type of Report Ecology Received: Interim cleanup report
Site Register Issue: 98-13
County Code: 17
Contact: Not reported
Report Title: Not reported

Date Ecology Received Report: 01/08/99
Contaminants Found at Site: Petroleum products
Media Contaminated: Groundwater, Soil
Waste Management: Tank

TOSCO 25535330857 (Continued) **1005445263**

Region: North Western
Type of Report Ecology Received: Interim cleanup report
Site Register Issue: 98-15
County Code: 17
Contact: Not reported
Report Title: Not reported

Date Ecology Received Report: 02/02/00
Contaminants Found at Site: Petroleum products
Media Contaminated: Groundwater, Soil
Waste Management: Tank
Region: North Western
Type of Report Ecology Received: Interim cleanup report
Site Register Issue: 98-27
County Code: 17
Contact: Not reported
Report Title: Not reported

Date Ecology Received Report: 09/14/99
Contaminants Found at Site: Petroleum products
Media Contaminated: Groundwater, Soil
Waste Management: Tank
Region: North Western
Type of Report Ecology Received: Interim cleanup report
Site Register Issue: 98-33
County Code: 17
Contact: Not reported
Report Title: Tosco Marketing Company - Ground Water Monitoring Report

Date Ecology Received Report: 03/21/01
Contaminants Found at Site: Petroleum products
Media Contaminated: Groundwater, Soil
Waste Management: Tank
Region: North Western
Type of Report Ecology Received: Interim cleanup report
Site Register Issue: 98-35
County Code: 17
Contact: Not reported
Report Title: Monitoring - Fourth Quarter 2000

Date Ecology Received Report: 09/13/00
Contaminants Found at Site: Petroleum products
Media Contaminated: Groundwater, Soil
Waste Management: Tank
Region: North Western
Type of Report Ecology Received: Interim cleanup report
Site Register Issue: 98-42
County Code: 17
Contact: Not reported
Report Title: Ground Water Monitoring - Second Quarter 2000

Date Ecology Received Report: 10/30/01
Contaminants Found at Site: Petroleum products
Media Contaminated: Groundwater, Soil
Waste Management: Tank
Region: North Western
Type of Report Ecology Received: Interim cleanup report

TOSCO 25535330857 (Continued) **1005445263**

Site Register Issue: 98-43
County Code: 17
Contact: Not reported
Report Title: Third Quarter Ground Water Monitoring - September 2001

Date Ecology Received Report: 11/06/01
Contaminants Found at Site: Petroleum products
Media Contaminated: Groundwater, Soil
Waste Management: Tank
Region: North Western
Type of Report Ecology Received: Interim cleanup report
Site Register Issue: 98-43
County Code: 17
Contact: Not reported
Report Title: Second Quarter Ground Water Monitoring - June 2001

Date Ecology Received Report: 12/13/01
Contaminants Found at Site: Petroleum products
Media Contaminated: Groundwater, Soil
Waste Management: Tank
Region: North Western
Type of Report Ecology Received: Interim cleanup report
Site Register Issue: 98-44
County Code: 17
Contact: Not reported
Report Title: Supplemental Site Characterization

Date Ecology Received Report: 12/13/01
Contaminants Found at Site: Petroleum products
Media Contaminated: Groundwater, Soil
Waste Management: Tank
Region: North Western
Type of Report Ecology Received: Interim cleanup report
Site Register Issue: 98-44
County Code: 17
Contact: Not reported
Report Title: Waste Oil - Heating Oil Removals

Date Ecology Received Report: 02/04/02
Contaminants Found at Site: Petroleum products
Media Contaminated: Groundwater, Soil
Waste Management: Tank
Region: North Western
Type of Report Ecology Received: Interim cleanup report
Site Register Issue: 98-45
County Code: 17
Contact: Not reported
Report Title: Fourth Quarter Ground Water Monitoring - December 2001

Date Ecology Received Report: 09/06/91
Contaminants Found at Site: Petroleum products
Media Contaminated: Groundwater, Soil
Waste Management: Tank
Region: North Western
Type of Report Ecology Received: Interim cleanup report
Site Register Issue: 92-06
County Code: 17

TOSCO 25535330857 (Continued) **1005445263**

Contact: Not reported
Report Title: Not reported

Date Ecology Received Report: 07/09/92
Contaminants Found at Site: Petroleum products
Media Contaminated: Groundwater, Soil
Waste Management: Tank
Region: North Western
Type of Report Ecology Received: Interim cleanup report
Site Register Issue: 92-29
County Code: 17
Contact: Not reported
Report Title: Not reported

Date Ecology Received Report: 05/31/94
Contaminants Found at Site: Petroleum products
Media Contaminated: Groundwater, Soil
Waste Management: Tank
Region: North Western
Type of Report Ecology Received: Interim cleanup report
Site Register Issue: 93-29
County Code: 17
Contact: Not reported
Report Title: Not reported

Date Ecology Received Report: 05/28/93
Contaminants Found at Site: Petroleum products
Media Contaminated: Groundwater, Soil
Waste Management: Tank
Region: North Western
Type of Report Ecology Received: Interim cleanup report
Site Register Issue: 93-01
County Code: 17
Contact: Not reported
Report Title: Not reported

Date Ecology Received Report: 10/04/93
Contaminants Found at Site: Petroleum products
Media Contaminated: Groundwater, Soil
Waste Management: Tank
Region: North Western
Type of Report Ecology Received: Interim cleanup report
Site Register Issue: 93-13
County Code: 17
Contact: Not reported
Report Title: Not reported

Date Ecology Received Report: 06/14/94
Contaminants Found at Site: Petroleum products
Media Contaminated: Groundwater, Soil
Waste Management: Tank
Region: North Western
Type of Report Ecology Received: Interim cleanup report
Site Register Issue: 94-03
County Code: 17
Contact: Not reported
Report Title: Not reported

TOSCO 25535330857 (Continued) **1005445263**

Date Ecology Received Report: 06/21/94
Contaminants Found at Site: Petroleum products
Media Contaminated: Groundwater, Soil
Waste Management: Tank
Region: North Western
Type of Report Ecology Received: Interim cleanup report
Site Register Issue: 94-03
County Code: 17
Contact: Not reported
Report Title: Not reported

Date Ecology Received Report: 05/22/95
Contaminants Found at Site: Petroleum products
Media Contaminated: Groundwater, Soil
Waste Management: Tank
Region: North Western
Type of Report Ecology Received: Interim cleanup report
Site Register Issue: 94-03
County Code: 17
Contact: Not reported
Report Title: Not reported

Date Ecology Received Report: 07/10/95
Contaminants Found at Site: Petroleum products
Media Contaminated: Groundwater, Soil
Waste Management: Tank
Region: North Western
Type of Report Ecology Received: Interim cleanup report
Site Register Issue: 94-05
County Code: 17
Contact: Not reported
Report Title: Not reported

Date Ecology Received Report: 04/03/96
Contaminants Found at Site: Petroleum products
Media Contaminated: Groundwater, Soil
Waste Management: Tank
Region: North Western
Type of Report Ecology Received: Interim cleanup report
Site Register Issue: 94-31
County Code: 17
Contact: Not reported
Report Title: Not reported

Date Ecology Received Report: 10/16/96
Contaminants Found at Site: Petroleum products
Media Contaminated: Groundwater, Soil
Waste Management: Tank
Region: North Western
Type of Report Ecology Received: Interim cleanup report
Site Register Issue: 94-44
County Code: 17
Contact: Not reported
Report Title: Not reported

Date Ecology Received Report: 07/14/99
Contaminants Found at Site: Petroleum products

TOSCO 25535330857 (Continued) **1005445263**

Media Contaminated:	Groundwater, Soil
Waste Management:	Tank
Region:	North Western
Type of Report Ecology Received:	Interim cleanup report
Site Register Issue:	98-29
County Code:	17
Contact:	Not reported
Report Title:	Quarterly Monitoring - First Quarter 1999
Date Ecology Received Report:	12/24/02
Contaminants Found at Site:	Petroleum products
Media Contaminated:	Groundwater, Soil
Waste Management:	Tank
Region:	North Western
Type of Report Ecology Received:	Interim cleanup report
Site Register Issue:	98-55
County Code:	17
Contact:	Not reported
Report Title:	Third Quarter Ground Water Monitoring 2002

AU192 **AUTO SERVICE COMPANY** **FINDS** **1007073907**
NNW **630 WESTLAKE AVE N** **WA CSCSL** **N/A**
1/2-1 **SEATTLE, WA 98109** **WA HSL**
0.504 mi. **WA ALLSITES**
2660 ft. **Site 3 of 3 in cluster AU** **WA LUST**
WA UST

Relative:
Lower

Actual:
33 ft.

FINDS:

Registry ID: 110015505434

Environmental Interest/Information System
Washington Facility / Site Identification System (WA-FSIS) provides a means to query and display data maintained by the Washington Department of Ecology. This system contains key information for each facility/site that is currently, or has been, of interest to the Air Quality, Dam Safety, Hazardous Waste, Toxics Cleanup, and Water Quality Programs.

CSCSL:

Facility ID:	24436664
Region:	Northwest
Lat/Long:	47.625702 / -122.338058
Brownfield Status:	Not reported
Rank Status:	5
Clean Up Siteid:	5749
Site Status:	Awaiting Cleanup
PSI?:	Not reported
Contaminant Name:	Benzene
Ground Water:	Confirmed Above Cleanup Level
Surface Water:	Not reported
Soil:	Confirmed Above Cleanup Level
Sediment:	Not reported
Air:	Not reported
Bedrock:	Not reported
Responsible Unit:	Northwest

AUTO SERVICE COMPANY (Continued) **1007073907**

Facility ID:	24436664
Region:	Northwest
Lat/Long:	47.625702 / -122.338058
Brownfield Status:	Not reported
Rank Status:	5
Clean Up Siteid:	5749
Site Status:	Awaiting Cleanup
PSI?:	Not reported
Contaminant Name:	Conventional Contaminants, Organic
Ground Water:	Suspected
Surface Water:	Not reported
Soil:	Suspected
Sediment:	Not reported
Air:	Not reported
Bedrock:	Not reported
Responsible Unit:	Northwest

Facility ID:	24436664
Region:	Northwest
Lat/Long:	47.625702 / -122.338058
Brownfield Status:	Not reported
Rank Status:	5
Clean Up Siteid:	5749
Site Status:	Awaiting Cleanup
PSI?:	Not reported
Contaminant Name:	Metals - Other
Ground Water:	Suspected
Surface Water:	Not reported
Soil:	Suspected
Sediment:	Not reported
Air:	Not reported
Bedrock:	Not reported
Responsible Unit:	Northwest

Facility ID:	24436664
Region:	Northwest
Lat/Long:	47.625702 / -122.338058
Brownfield Status:	Not reported
Rank Status:	5
Clean Up Siteid:	5749
Site Status:	Awaiting Cleanup
PSI?:	Not reported
Contaminant Name:	Metals Priority Pollutants
Ground Water:	Suspected
Surface Water:	Not reported
Soil:	Suspected
Sediment:	Not reported
Air:	Not reported
Bedrock:	Not reported
Responsible Unit:	Northwest

Facility ID:	24436664
Region:	Northwest
Lat/Long:	47.625702 / -122.338058
Brownfield Status:	Not reported
Rank Status:	5
Clean Up Siteid:	5749

AUTO SERVICE COMPANY (Continued) **1007073907**

Site Status:	Awaiting Cleanup
PSI?:	Not reported
Contaminant Name:	Non-Halogenated Solvents
Ground Water:	Confirmed Above Cleanup Level
Surface Water:	Not reported
Soil:	Confirmed Above Cleanup Level
Sediment:	Not reported
Air:	Not reported
Bedrock:	Not reported
Responsible Unit:	Northwest

Facility ID:	24436664
Region:	Northwest
Lat/Long:	47.625702 / -122.338058
Brownfield Status:	Not reported
Rank Status:	5
Clean Up Siteid:	5749
Site Status:	Awaiting Cleanup
PSI?:	Not reported
Contaminant Name:	Petroleum-Gasoline
Ground Water:	Confirmed Above Cleanup Level
Surface Water:	Not reported
Soil:	Confirmed Above Cleanup Level
Sediment:	Not reported
Air:	Not reported
Bedrock:	Not reported
Responsible Unit:	Northwest

Facility ID:	24436664
Region:	Northwest
Lat/Long:	47.625702 / -122.338058
Brownfield Status:	Not reported
Rank Status:	5
Clean Up Siteid:	5749
Site Status:	Awaiting Cleanup
PSI?:	Not reported
Contaminant Name:	Petroleum-Other
Ground Water:	Confirmed Above Cleanup Level
Surface Water:	Not reported
Soil:	Confirmed Above Cleanup Level
Sediment:	Not reported
Air:	Not reported
Bedrock:	Not reported
Responsible Unit:	Northwest

HSL:

edr_fstat:	WA
edr_fzip:	Not reported
edr_fcnty:	KING
edr_zip:	Not reported
Facility Type:	**Hazardous Sites List**
Facility Status:	Awaiting Cleanup
FSID Number:	24436664
Rank:	5
Region:	NW
EDR Link ID:	24436664

AUTO SERVICE COMPANY (Continued) **1007073907**

ALLSITES:
Facility Id: 24436664
Latitude: 47.625702
Longitude: -122.33805
Ecology Interest Type Code: UST
Facility ID: 24436664
Facility Company: AUTO SERVICE COMPANY
Interaction: A
Interaction 1: LUST
Interaction 2: LUST Facility
Ecology Program: TOXICS
Program Data: ISIS
Facility Alt.: Not reported
Program ID: 200192
Date Interaction: 2/28/1990 0:00
Date Interaction 3: Not reported

Facility ID: 24436664
Facility Company: AUTO SERVICE COMPANY
Interaction: A
Interaction 1: SCS
Interaction 2: State Cleanup Site
Ecology Program: TOXICS
Program Data: ISIS
Facility Alt.: AUTO SERVICE COMPANY
Program ID: Not reported
Date Interaction: 6/24/1998 0:00
Date Interaction 3: Not reported

Facility ID: 24436664
Facility Company: AUTO SERVICE COMPANY
Interaction: A
Interaction 1: UST
Interaction 2: Underground Storage Tank
Ecology Program: TOXICS
Program Data: UST
Facility Alt.: Not reported
Program ID: Not reported
Date Interaction: 1/27/2000 0:00
Date Interaction 3: Not reported

Facility Id: 24436664
Latitude: 47.625702
Longitude: -122.33805
Ecology Interest Type Code: SCS
Facility ID: 24436664
Facility Company: AUTO SERVICE COMPANY
Interaction: A
Interaction 1: LUST
Interaction 2: LUST Facility
Ecology Program: TOXICS
Program Data: ISIS
Facility Alt.: Not reported
Program ID: 200192
Date Interaction: 2/28/1990 0:00
Date Interaction 3: Not reported

AUTO SERVICE COMPANY (Continued) **1007073907**

Facility ID: 24436664
Facility Company: AUTO SERVICE COMPANY
Interaction: A
Interaction 1: SCS
Interaction 2: State Cleanup Site
Ecology Program: TOXICS
Program Data: ISIS
Facility Alt.: AUTO SERVICE COMPANY
Program ID: Not reported
Date Interaction: 6/24/1998 0:00
Date Interaction 3: Not reported

Facility ID: 24436664
Facility Company: AUTO SERVICE COMPANY
Interaction: A
Interaction 1: UST
Interaction 2: Underground Storage Tank
Ecology Program: TOXICS
Program Data: UST
Facility Alt.: Not reported
Program ID: Not reported
Date Interaction: 1/27/2000 0:00
Date Interaction 3: Not reported

Facility Id: 24436664
Latitude: 47.625702
Longitude: -122.33805
Ecology Interest Type Code: LUST
Facility ID: 24436664
Facility Company: AUTO SERVICE COMPANY
Interaction: A
Interaction 1: LUST
Interaction 2: LUST Facility
Ecology Program: TOXICS
Program Data: ISIS
Facility Alt.: Not reported
Program ID: 200192
Date Interaction: 2/28/1990 0:00
Date Interaction 3: Not reported

Facility ID: 24436664
Facility Company: AUTO SERVICE COMPANY
Interaction: A
Interaction 1: SCS
Interaction 2: State Cleanup Site
Ecology Program: TOXICS
Program Data: ISIS
Facility Alt.: AUTO SERVICE COMPANY
Program ID: Not reported
Date Interaction: 6/24/1998 0:00
Date Interaction 3: Not reported

Facility ID: 24436664
Facility Company: AUTO SERVICE COMPANY
Interaction: A
Interaction 1: UST

AUTO SERVICE COMPANY (Continued) **1007073907**

Interaction 2:	Underground Storage Tank
Ecology Program:	TOXICS
Program Data:	UST
Facility Alt.:	Not reported
Program ID:	Not reported
Date Interaction:	1/27/2000 0:00
Date Interaction 3:	Not reported

LUST:

Facility ID:	24436664
Facility Status:	Cleanup Started
Cleanup Site ID:	5749
Cleanup Unit Type:	Upland
Process Type:	No Process
Alternate Name:	SEATTLE CITY WESTLAKE SITE
Release Status Date:	05/21/1995
Site Response Unit Code:	Northwest
Lat/Long:	47.625702 / -122.33805

UST:

Facility ID:	24436664
Site Id:	200192
UBI:	Not reported
Phone Number:	Not reported
Decimal Latitude:	47.625702
Decimal Longitude:	-122.338058
Tank Name:	T-1
Tag Number:	Not reported
Tank Status:	Removed
Tank Status Date:	05/23/2001
Tank Install Date:	00/01/1900
Tank Closure Date:	Not reported
Capacity Range:	Not reported
Tank Permit Expiration Date:	Not reported
Tank Upgrade Date:	Not reported
Tank Spill Prevention:	Not reported
Tank Overfill Prevention:	Not reported
Tank Material:	Not reported
Tank Construction:	Not reported
Tank Tightness Test:	Not reported
Tank Corrosion Protection:	Not reported
Tank Manifold:	Not reported
Tank Release Detection:	Not reported
Tank SFC Type:	Not reported
Pipe Material:	Not reported
Pipe Construction:	Not reported
Pipe Primary Release Detection:	Not reported
Pipe Second Release Detection:	Not reported
Pipe Corrosion Protection:	Not reported
Pipe Pumping System:	Not reported
Responsible Unit:	NORTHWEST
Dispencer/Pump SFC Type:	Not reported

AUTO SERVICE COMPANY (Continued) **1007073907**

Tank Name:	T-2
Tag Number:	Not reported
Tank Status:	Removed
Tank Status Date:	05/23/2001
Tank Install Date:	00/01/1900
Tank Closure Date:	Not reported
Capacity Range:	5,000 to 9,999 Gallons
Tank Permit Expiration Date:	Not reported
Tank Upgrade Date:	Not reported
Tank Spill Prevention:	Not reported
Tank Overfill Prevention:	Not reported
Tank Material:	Not reported
Tank Construction:	Not reported
Tank Tightness Test:	Not reported
Tank Corrosion Protection:	Not reported
Tank Manifold:	Not reported
Tank Release Detection:	Not reported
Tank SFC Type:	Not reported
Pipe Material:	Not reported
Pipe Construction:	Not reported
Pipe Primary Release Detection:	Not reported
Pipe Second Release Detection:	Not reported
Pipe Corrosion Protection:	Not reported
Pipe Pumping System:	Not reported
Responsible Unit:	NORTHWEST
Dispencer/Pump SFC Type:	Not reported

Tank Name:	T-3
Tag Number:	Not reported
Tank Status:	Removed
Tank Status Date:	05/23/2001
Tank Install Date:	00/01/1900
Tank Closure Date:	Not reported
Capacity Range:	5,000 to 9,999 Gallons
Tank Permit Expiration Date:	Not reported
Tank Upgrade Date:	Not reported
Tank Spill Prevention:	Not reported
Tank Overfill Prevention:	Not reported
Tank Material:	Not reported
Tank Construction:	Not reported
Tank Tightness Test:	Not reported
Tank Corrosion Protection:	Not reported
Tank Manifold:	Not reported
Tank Release Detection:	Not reported
Tank SFC Type:	Not reported
Pipe Material:	Not reported
Pipe Construction:	Not reported
Pipe Primary Release Detection:	Not reported
Pipe Second Release Detection:	Not reported
Pipe Corrosion Protection:	Not reported
Pipe Pumping System:	Not reported
Responsible Unit:	NORTHWEST
Dispencer/Pump SFC Type:	Not reported

Tank Name: T-4

AUTO SERVICE COMPANY (Continued) **1007073907**

Tag Number:	Not reported
Tank Status:	Removed
Tank Status Date:	05/23/2001
Tank Install Date:	00/01/1964
Tank Closure Date:	Not reported
Capacity Range:	2,001 to 4,999 Gallons
Tank Permit Expiration Date:	Not reported
Tank Upgrade Date:	Not reported
Tank Spill Prevention:	Not reported
Tank Overfill Prevention:	Not reported
Tank Material:	Not reported
Tank Construction:	Not reported
Tank Tightness Test:	Not reported
Tank Corrosion Protection:	Not reported
Tank Manifold:	Not reported
Tank Release Detection:	Not reported
Tank SFC Type:	Not reported
Pipe Material:	Not reported
Pipe Construction:	Not reported
Pipe Primary Release Detection:	Not reported
Pipe Second Release Detection:	Not reported
Pipe Corrosion Protection:	Not reported
Pipe Pumping System:	Not reported
Responsible Unit:	NORTHWEST
Dispencer/Pump SFC Type:	Not reported

Tank Name:	T-5
Tag Number:	Not reported
Tank Status:	Removed
Tank Status Date:	05/23/2001
Tank Install Date:	00/01/1900
Tank Closure Date:	Not reported
Capacity Range:	1,101 to 2,000 Gallons
Tank Permit Expiration Date:	Not reported
Tank Upgrade Date:	Not reported
Tank Spill Prevention:	Not reported
Tank Overfill Prevention:	Not reported
Tank Material:	Not reported
Tank Construction:	Not reported
Tank Tightness Test:	Not reported
Tank Corrosion Protection:	Not reported
Tank Manifold:	Not reported
Tank Release Detection:	Not reported
Tank SFC Type:	Not reported
Pipe Material:	Not reported
Pipe Construction:	Not reported
Pipe Primary Release Detection:	Not reported
Pipe Second Release Detection:	Not reported
Pipe Corrosion Protection:	Not reported
Pipe Pumping System:	Not reported
Responsible Unit:	NORTHWEST
Dispencer/Pump SFC Type:	Not reported

193
West
1/2-1
0.511 mi.
2697 ft.

600 WALL STREET
600 WALL ST
SEATTLE, WA 98121

WA CSCSL **S108969370**
WA ALLSITES **N/A**

Relative:
Lower

Actual:
119 ft.

CSCSL:

Facility ID:	4456856
Region:	Northwest
Lat/Long:	47.618065 / -122.344475
Brownfield Status:	Not reported
Rank Status:	N
Clean Up Siteid:	3327
Site Status:	Cleanup Started
PSI?:	Yes
Contaminant Name:	Petroleum Products-Unspecified
Ground Water:	Not reported
Surface Water:	Not reported
Soil:	Confirmed Above Cleanup Level
Sediment:	Not reported
Air:	Not reported
Bedrock:	Not reported
Responsible Unit:	Northwest

Facility ID:	4456856
Region:	Northwest
Lat/Long:	47.618065 / -122.344475
Brownfield Status:	Not reported
Rank Status:	N
Clean Up Siteid:	3327
Site Status:	Cleanup Started
PSI?:	Yes
Contaminant Name:	Polynuclear Aromatic Hydrocarbons
Ground Water:	Not reported
Surface Water:	Not reported
Soil:	Confirmed Above Cleanup Level
Sediment:	Not reported
Air:	Not reported
Bedrock:	Not reported
Responsible Unit:	Northwest

ALLSITES:

Facility Id:	4456856
Latitude:	47.618065
Longitude:	-122.34447
Ecology Interest Type Code:	VOLCLNST
Facility ID:	4456856
Facility Company:	600 wall street
Interaction:	I
Interaction 1:	VOLCLNST
Interaction 2:	Voluntary Cleanup Sites
Ecology Program:	TOXICS
Program Data:	ISIS
Facility Alt.:	600 wall street
Program ID:	NW1836
Date Interaction:	10/12/2007 0:00
Date Interaction 3:	1/19/2010 0:00

194 SW 1/2-1 0.522 mi. 2757 ft. — **BARG FRENCH CLEANERS**, **1929 3RD AVE**, **SEATTLE, WA 98101**

Database(s): **RCRA NonGen / NLR**, **FINDS**, **WA CSCSL**, **WA ALLSITES**, **WA Inactive Drycleaners**

EDR ID Number: **1000231854**
EPA ID Number: **WAD053813085**

Relative: Higher

Actual: 146 ft.

RCRA NonGen / NLR:

Date form received by agency:	09/30/1988
Facility name:	BARG FRENCH CLEANERS
Facility address:	1929 3RD AVE SEATTLE, WA 98101
EPA ID:	WAD053813085
Contact:	BARG FRENCH CLE BARG FRENCH CLE
Contact address:	1929 3RD AVE SEATTLE, WA 98101-1130
Contact country:	US
Contact telephone:	(000)000-0000
Contact email:	Not reported
EPA Region:	10
Classification:	Non-Generator
Description:	Handler: Non-Generators do not presently generate hazardous waste

Owner/Operator Summary:

Owner/operator name:	BARG FRENCH CLE B
Owner/operator address:	1929 3RD AVE SEATTLE, WA 98101
Owner/operator country:	US
Owner/operator telephone:	(000)000-0000
Legal status:	Private
Owner/Operator Type:	Owner
Owner/Op start date:	05/02/1996
Owner/Op end date:	Not reported

Handler Activities Summary:

U.S. importer of hazardous waste:	No
Mixed waste (haz. and radioactive):	No
Recycler of hazardous waste:	No
Transporter of hazardous waste:	No
Treater, storer or disposer of HW:	No
Underground injection activity:	No
On-site burner exemption:	No
Furnace exemption:	No
Used oil fuel burner:	No
Used oil processor:	No
User oil refiner:	No
Used oil fuel marketer to burner:	No
Used oil Specification marketer:	No
Used oil transfer facility:	No
Used oil transporter:	No

Violation Status: No violations found

FINDS:

Registry ID: 110005322212

Environmental Interest/Information System

Washington Facility / Site Identification System (WA-FSIS) provides a means to query and display data maintained by the Washington

BARG FRENCH CLEANERS (Continued) **1000231854**

Department of Ecology. This system contains key information for each facility/site that is currently, or has been, of interest to the Air Quality, Dam Safety, Hazardous Waste, Toxics Cleanup, and Water Quality Programs.

RCRAInfo is a national information system that supports the Resource Conservation and Recovery Act (RCRA) program through the tracking of events and activities related to facilities that generate, transport, and treat, store, or dispose of hazardous waste. RCRAInfo allows RCRA program staff to track the notification, permit, compliance, and corrective action activities required under RCRA.

CSCSL:

Facility ID:	22254391
Region:	Northwest
Lat/Long:	47.61197 / -122.33995
Brownfield Status:	Not reported
Rank Status:	N
Clean Up Siteid:	4045
Site Status:	Cleanup Started
PSI?:	Yes
Contaminant Name:	Halogenated Organics
Ground Water:	Confirmed Above Cleanup Level
Surface Water:	Not reported
Soil:	Confirmed Above Cleanup Level
Sediment:	Not reported
Air:	Not reported
Bedrock:	Not reported
Responsible Unit:	Northwest

ALLSITES:

Facility Id:	22254391
Latitude:	47.61197
Longitude:	-122.33995
Ecology Interest Type Code:	VOLCLNST
Facility ID:	22254391
Facility Company:	Barg French Cleaners
Interaction:	I
Interaction 1:	HWG
Interaction 2:	Hazardous Waste Generator
Ecology Program:	HAZWASTE
Program Data:	TURBOWASTE
Facility Alt.:	Not reported
Program ID:	WAD053813085
Date Interaction:	7/11/1986 0:00
Date Interaction 3:	9/21/1988 0:00

Facility ID:	22254391
Facility Company:	Barg French Cleaners
Interaction:	I
Interaction 1:	VOLCLNST
Interaction 2:	Voluntary Cleanup Sites
Ecology Program:	TOXICS
Program Data:	ISIS
Facility Alt.:	Barg French Cleaners

BARG FRENCH CLEANERS (Continued) **1000231854**

Program ID: NW0580
Date Interaction: 11/30/2000 0:00
Date Interaction 3: 7/19/2006 0:00

Facility Id: 22254391
Latitude: 47.61197
Longitude: -122.33995
Ecology Interest Type Code: HWG
Facility ID: 22254391
Facility Company: Barg French Cleaners
Interaction: I
Interaction 1: HWG
Interaction 2: Hazardous Waste Generator
Ecology Program: HAZWASTE
Program Data: TURBOWASTE
Facility Alt.: Not reported
Program ID: WAD053813085
Date Interaction: 7/11/1986 0:00
Date Interaction 3: 9/21/1988 0:00

Facility ID: 22254391
Facility Company: Barg French Cleaners
Interaction: I
Interaction 1: VOLCLNST
Interaction 2: Voluntary Cleanup Sites
Ecology Program: TOXICS
Program Data: ISIS
Facility Alt.: Barg French Cleaners
Program ID: NW0580
Date Interaction: 11/30/2000 0:00
Date Interaction 3: 7/19/2006 0:00

Inactive Drycleaners:
EPA I: WAD053813085
FS Id: 13837
Facility ID: WAD053813085
NAICS Code: 81232
Fed Waste Code Desc: Not reported
State Waste Code Desc: Not reported
TAX REG NBR: Not reported
BUSINESS TYPE: Not reported
MAIL NAME: Not reported
MAIL LINE1: Not reported
MAIL LINE2: Not reported
MAIL CITY: Not reported
MAIL STATE: Not reported
MAIL ZIP: Not reported
MAIL COUNTRY: Not reported
LEGAL ORG NAME: Not reported
LEGAL PERSON FIRST NAME: Not reported
LEGAL PERSON MIDDLE INIT: Not reported
LEGAL PERSON LAST NAME: Not reported
LEGAL LINE1: Not reported
LEGAL LINE2: Not reported
LEGAL CITY: Not reported

BARG FRENCH CLEANERS (Continued) **1000231854**

LEGAL STATE:	Not reported
LEGAL ZIP:	Not reported
LEGAL COUNTRY:	Not reported
LEGAL PHONE NBR:	Not reported
LEGAL EFFECTIVE DATE:	Not reported
LEGAL ORGANIZATION TYPE:	Not reported
LAND ORG NAME:	Not reported
LAND PERSON FIRST NAME:	Not reported
LAND PERSON MIDDLE INIT:	Not reported
LAND PERSON LAST NAME:	Not reported
LAND LINE1:	Not reported
LAND LINE2:	Not reported
LAND CITY:	Not reported
LAND STATE:	Not reported
LAND ZIP:	Not reported
LAND COUNTRY:	Not reported
LAND PHONE NBR:	Not reported
LAND ORGANIZATION TYPE:	Not reported
OPERATOR ORG NAME:	Not reported
OPERATOR PERSON FIRST NAME:	Not reported
OPERATOR PERSON MIDDLE INIT:	Not reported
OPERATOR PERSON LAST NAME:	Not reported
OPERATOR LINE1:	Not reported
OPERATOR LINE2:	Not reported
OPERATOR CITY:	Not reported
OPERATOR STATE:	Not reported
OPERATOR ZIP:	Not reported
OPERATOR COUNTRY:	Not reported
OPERATOR PHONE NBR:	Not reported
OPERATOR EFFECTIVE DATE:	Not reported
OPERATOR ORGANIZATION TYPE:	Not reported
SITE CONTACT FIRST NAME:	Not reported
SITE CONTACT MIDDLE INIT:	Not reported
SITE CONTACT LAST NAME:	Not reported
SITE CONTACT LINE1:	Not reported
SITE CONTACT LINE2:	Not reported
SITE CONTACT CITY:	Not reported
SITE CONTACT STATE:	Not reported
SITE CONTACT ZIP:	Not reported
SITE CONTACT COUNTRY:	Not reported
SITE CONTACT PHONE NBR:	Not reported
SITE CONTACT EMAIL:	Not reported
FORM CONTACT FIRST NAME:	Not reported
FORM CONTACT MIDDLE INIT:	Not reported
FORM CONTACT LAST NAME:	Not reported
FORM CONTACT LINE1:	Not reported
FORM CONTACT LINE2:	Not reported
FORM CONTACT CITY:	Not reported
FORM CONTACT STATE:	Not reported
FORM CONTACT ZIP:	Not reported
FORM CONTACT COUNTRY:	Not reported
FORM CONTACT PHONE NBR:	Not reported
FORM CONTACT EMAIL:	Not reported
GEN STATUS CD:	Not reported
MONTHLY GENERATION:	Not reported
BATCH GENERATION:	Not reported
ONE TIME GENERATION:	Not reported

BARG FRENCH CLEANERS (Continued) **1000231854**

TRANSPORTS OWN WASTE:	Not reported
TRANSPORTS OTHERS WASTE:	Not reported
RECYCLER ONSITE:	Not reported
TRANSFER FACILITY:	Not reported
PBR:	Not reported
TBG:	Not reported
MIXED RADIOACTIVE:	Not reported
IMPORTER:	Not reported
TSDR FACILITY:	Not reported
IMMEDIATE RECYCLER:	Not reported
GEN DANG FUEL:	Not reported
GEN MARKET TO BURNER:	Not reported
GEN OTHER MARKETERS:	Not reported
UTILITY BOILER BURNER:	Not reported
INDUSTRY BOILER BURNER:	Not reported
FURNACE BURNER:	Not reported
SMELTER DEFERRAL:	Not reported
SMALL QTY EXEMPTION:	Not reported
OTHER EXEMPTION:	Not reported
UW BATTERY GEN:	Not reported
UW THERMOSTATS GEN:	Not reported
UW MERCURY GEN:	Not reported
UW LAMPS GEN:	Not reported
UW BATTERY ACCUM:	Not reported
UW THERMOSTATS ACCUM:	Not reported
UW MERCURY ACCUM:	Not reported
UW LAMPS ACCUM:	Not reported
UW DESTINATION FACILITY:	Not reported
OFF SPEC UTILITY BOILER:	Not reported
OFF SPEC INDUSTRY BOILER:	Not reported
OFF SPEC FURNACE:	Not reported
USED OIL TRANSPORTER:	Not reported
USED OIL TRANSFER FACILITY:	Not reported
USED OIL PROCESSOR:	Not reported
USED OIL REREFINER:	Not reported
USED OIL FUEL MARKETER DIR SHIPMENTS:	Not reported
USED OIL FUEL MARKETER MEETS SPECS:	Not reported
Comments:	Not reported

AV195 **PHOM PROPERTY** **WA CSCSL** **U003795460**
WSW **2301 4TH AVE** **WA HSL** **N/A**
1/2-1 **SEATTLE, WA 98121** **WA ALLSITES**
0.523 mi. **WA LUST**
2761 ft. **Site 1 of 2 in cluster AV** **WA UST**

Relative:
Lower

Actual:
128 ft.

CSCSL:

Facility ID:	47763267
Region:	Northwest
Lat/Long:	47.615354211 / -122.34450693
Brownfield Status:	Not reported
Rank Status:	3
Clean Up Siteid:	2621
Site Status:	Awaiting Cleanup
PSI?:	Yes
Contaminant Name:	Benzene
Ground Water:	Not reported
Surface Water:	Not reported
Soil:	Confirmed Above Cleanup Level
Sediment:	Not reported

PHOM PROPERTY (Continued) **U003795460**

Air: Not reported
Bedrock: Not reported
Responsible Unit: Northwest

Facility ID: 47763267
Region: Northwest
Lat/Long: 47.615354211 / -122.34450693
Brownfield Status: Not reported
Rank Status: 3
Clean Up Siteid: 2621
Site Status: Awaiting Cleanup
PSI?: Yes
Contaminant Name: Other Non-Halogenated Organics
Ground Water: Not reported
Surface Water: Not reported
Soil: Confirmed Above Cleanup Level
Sediment: Not reported
Air: Not reported
Bedrock: Not reported
Responsible Unit: Northwest

Facility ID: 47763267
Region: Northwest
Lat/Long: 47.615354211 / -122.34450693
Brownfield Status: Not reported
Rank Status: 3
Clean Up Siteid: 2621
Site Status: Awaiting Cleanup
PSI?: Yes
Contaminant Name: Petroleum-Gasoline
Ground Water: Not reported
Surface Water: Not reported
Soil: Confirmed Above Cleanup Level
Sediment: Not reported
Air: Confirmed Above Cleanup Level
Bedrock: Not reported
Responsible Unit: Northwest

HSL:
edr_fstat: WA
edr_fzip: Not reported
edr_fcnty: KING
edr_zip: Not reported
Facility Type: Hazardous Sites List
Facility Status: Awaiting Cleanup
FSID Number: 47763267
Rank: 3
Region: NW
EDR Link ID: 47763267

ALLSITES:
Facility Id: 47763267
Latitude: 47.6153542
Longitude: -122.34450
Ecology Interest Type Code: LUST
Facility ID: 47763267

PHOM PROPERTY (Continued) **U003795460**

Facility Company: PHOM PROPERTY
Interaction: A
Interaction 1: LUST
Interaction 2: LUST Facility
Ecology Program: TOXICS
Program Data: ISIS
Facility Alt.: Not reported
Program ID: 513632
Date Interaction: 8/4/1999 0:00
Date Interaction 3: Not reported

Facility ID: 47763267
Facility Company: PHOM PROPERTY
Interaction: A
Interaction 1: SCS
Interaction 2: State Cleanup Site
Ecology Program: TOXICS
Program Data: ISIS
Facility Alt.: PHOM PROPERTY
Program ID: Not reported
Date Interaction: 7/10/2009 0:00
Date Interaction 3: Not reported

Facility ID: 47763267
Facility Company: PHOM PROPERTY
Interaction: A
Interaction 1: UST
Interaction 2: Underground Storage Tank
Ecology Program: TOXICS
Program Data: UST
Facility Alt.: Not reported
Program ID: 513632
Date Interaction: 8/24/1999 0:00
Date Interaction 3: Not reported

Facility Id: 47763267
Latitude: 47.6153542
Longitude: -122.34450
Ecology Interest Type Code: SCS
Facility ID: 47763267
Facility Company: PHOM PROPERTY
Interaction: A
Interaction 1: LUST
Interaction 2: LUST Facility
Ecology Program: TOXICS
Program Data: ISIS
Facility Alt.: Not reported
Program ID: 513632
Date Interaction: 8/4/1999 0:00
Date Interaction 3: Not reported

Facility ID: 47763267
Facility Company: PHOM PROPERTY
Interaction: A
Interaction 1: SCS
Interaction 2: State Cleanup Site

PHOM PROPERTY (Continued) **U003795460**

Ecology Program: TOXICS
Program Data: ISIS
Facility Alt.: PHOM PROPERTY
Program ID: Not reported
Date Interaction: 7/10/2009 0:00
Date Interaction 3: Not reported

Facility ID: 47763267
Facility Company: PHOM PROPERTY
Interaction: A
Interaction 1: UST
Interaction 2: Underground Storage Tank
Ecology Program: TOXICS
Program Data: UST
Facility Alt.: Not reported
Program ID: 513632
Date Interaction: 8/24/1999 0:00
Date Interaction 3: Not reported

Facility Id: 47763267
Latitude: 47.6153542
Longitude: -122.34450
Ecology Interest Type Code: UST
Facility ID: 47763267
Facility Company: PHOM PROPERTY
Interaction: A
Interaction 1: LUST
Interaction 2: LUST Facility
Ecology Program: TOXICS
Program Data: ISIS
Facility Alt.: Not reported
Program ID: 513632
Date Interaction: 8/4/1999 0:00
Date Interaction 3: Not reported

Facility ID: 47763267
Facility Company: PHOM PROPERTY
Interaction: A
Interaction 1: SCS
Interaction 2: State Cleanup Site
Ecology Program: TOXICS
Program Data: ISIS
Facility Alt.: PHOM PROPERTY
Program ID: Not reported
Date Interaction: 7/10/2009 0:00
Date Interaction 3: Not reported

Facility ID: 47763267
Facility Company: PHOM PROPERTY
Interaction: A
Interaction 1: UST
Interaction 2: Underground Storage Tank
Ecology Program: TOXICS
Program Data: UST
Facility Alt.: Not reported
Program ID: 513632

PHOM PROPERTY (Continued) **U003795460**

Date Interaction: 8/24/1999 0:00
Date Interaction 3: Not reported

LUST:
Facility ID: 47763267
Facility Status: Awaiting Cleanup
Cleanup Site ID: 2621
Cleanup Unit Type: Upland
Process Type: No Process
Alternate Name: PHOM PROPERTY
Release Status Date: 04/27/1999
Site Response Unit Code: Northwest
Lat/Long: 47.6153542 / -122.34450

UST:
Facility ID: 47763267
Site Id: 513632
UBI: Not reported
Phone Number: Not reported
Decimal Latitude: 47.61535421
Decimal Longitude: -122.3445069

Tank Name: 1
Tag Number: Not reported
Tank Status: Removed
Tank Status Date: 06/19/2001
Tank Install Date: 00/01/1900
Tank Closure Date: Not reported
Capacity Range: Not reported
Tank Permit Expiration Date: Not reported
Tank Upgrade Date: Not reported
Tank Spill Prevention: Not reported
Tank Overfill Prevention: Not reported
Tank Material: Not reported
Tank Construction: Not reported
Tank Tightness Test: Not reported
Tank Corrosion Protection: Not reported
Tank Manifold: Not reported
Tank Release Detection: Not reported
Tank SFC Type: Not reported
Pipe Material: Not reported
Pipe Construction: Not reported
Pipe Primary Release Detection: Not reported
Pipe Second Release Detection: Not reported
Pipe Corrosion Protection: Not reported
Pipe Pumping System: Not reported
Responsible Unit: NORTHWEST
Dispencer/Pump SFC Type: Not reported

Tank Name: 2
Tag Number: Not reported
Tank Status: Removed
Tank Status Date: 06/19/2001
Tank Install Date: 00/01/1900

PHOM PROPERTY (Continued) **U003795460**

Tank Closure Date:	Not reported
Capacity Range:	Not reported
Tank Permit Expiration Date:	Not reported
Tank Upgrade Date:	Not reported
Tank Spill Prevention:	Not reported
Tank Overfill Prevention:	Not reported
Tank Material:	Not reported
Tank Construction:	Not reported
Tank Tightness Test:	Not reported
Tank Corrosion Protection:	Not reported
Tank Manifold:	Not reported
Tank Release Detection:	Not reported
Tank SFC Type:	Not reported
Pipe Material:	Not reported
Pipe Construction:	Not reported
Pipe Primary Release Detection:	Not reported
Pipe Second Release Detection:	Not reported
Pipe Corrosion Protection:	Not reported
Pipe Pumping System:	Not reported
Responsible Unit:	NORTHWEST
Dispencer/Pump SFC Type:	Not reported

Tank Name:	3
Tag Number:	Not reported
Tank Status:	Removed
Tank Status Date:	06/19/2001
Tank Install Date:	00/01/1900
Tank Closure Date:	Not reported
Capacity Range:	Not reported
Tank Permit Expiration Date:	Not reported
Tank Upgrade Date:	Not reported
Tank Spill Prevention:	Not reported
Tank Overfill Prevention:	Not reported
Tank Material:	Not reported
Tank Construction:	Not reported
Tank Tightness Test:	Not reported
Tank Corrosion Protection:	Not reported
Tank Manifold:	Not reported
Tank Release Detection:	Not reported
Tank SFC Type:	Not reported
Pipe Material:	Not reported
Pipe Construction:	Not reported
Pipe Primary Release Detection:	Not reported
Pipe Second Release Detection:	Not reported
Pipe Corrosion Protection:	Not reported
Pipe Pumping System:	Not reported
Responsible Unit:	NORTHWEST
Dispencer/Pump SFC Type:	Not reported

196
ESE
1/2-1
0.525 mi.
2772 ft.

BMW SEATTLE PIKE ST
714 E PIKE
SEATTLE, WA 98122

WA CSCSL
WA ALLSITES
WA INST CONTROL
WA VCP
WA NPDES

S102845810
N/A

Relative:
Higher

Actual:
289 ft.

CSCSL:

Facility ID:	33641566
Region:	Northwest
Lat/Long:	47.6151 / -122.322932
Brownfield Status:	Not reported
Rank Status:	N
Clean Up Siteid:	1055
Site Status:	Cleanup Started
PSI?:	Not reported
Contaminant Name:	Lead
Ground Water:	Not reported
Surface Water:	Not reported
Soil:	Confirmed Above Cleanup Level
Sediment:	Not reported
Air:	Not reported
Bedrock:	Not reported
Responsible Unit:	Northwest

Facility ID:	33641566
Region:	Northwest
Lat/Long:	47.6151 / -122.322932
Brownfield Status:	Not reported
Rank Status:	N
Clean Up Siteid:	1055
Site Status:	Cleanup Started
PSI?:	Not reported
Contaminant Name:	Metals - Other
Ground Water:	Suspected
Surface Water:	Not reported
Soil:	Not reported
Sediment:	Not reported
Air:	Not reported
Bedrock:	Not reported
Responsible Unit:	Northwest

Facility ID:	33641566
Region:	Northwest
Lat/Long:	47.6151 / -122.322932
Brownfield Status:	Not reported
Rank Status:	N
Clean Up Siteid:	1055
Site Status:	Cleanup Started
PSI?:	Not reported
Contaminant Name:	Metals Priority Pollutants
Ground Water:	Suspected
Surface Water:	Not reported
Soil:	Confirmed Above Cleanup Level
Sediment:	Not reported
Air:	Not reported
Bedrock:	Not reported
Responsible Unit:	Northwest

Facility ID:	33641566

BMW SEATTLE PIKE ST (Continued) **S102845810**

Region: Northwest
Lat/Long: 47.6151 / -122.322932
Brownfield Status: Not reported
Rank Status: N
Clean Up Siteid: 1055
Site Status: Cleanup Started
PSI?: Not reported
Contaminant Name: Petroleum Products-Unspecified
Ground Water: Suspected
Surface Water: Not reported
Soil: Not reported
Sediment: Not reported
Air: Not reported
Bedrock: Not reported
Responsible Unit: Northwest

Facility ID: 33641566
Region: Northwest
Lat/Long: 47.6151 / -122.322932
Brownfield Status: Not reported
Rank Status: N
Clean Up Siteid: 1055
Site Status: Cleanup Started
PSI?: Not reported
Contaminant Name: Petroleum-Diesel
Ground Water: Not reported
Surface Water: Not reported
Soil: Confirmed Above Cleanup Level
Sediment: Not reported
Air: Not reported
Bedrock: Not reported
Responsible Unit: Northwest

Facility ID: 33641566
Region: Northwest
Lat/Long: 47.6151 / -122.322932
Brownfield Status: Not reported
Rank Status: N
Clean Up Siteid: 1055
Site Status: Cleanup Started
PSI?: Not reported
Contaminant Name: Petroleum-Other
Ground Water: Not reported
Surface Water: Not reported
Soil: Confirmed Above Cleanup Level
Sediment: Not reported
Air: Not reported
Bedrock: Not reported
Responsible Unit: Northwest

ALLSITES:
Facility Id: 33641566
Latitude: 47.6151
Longitude: -122.32293
Ecology Interest Type Code: CONSTGP
Facility ID: 33641566
Facility Company: BMW SEATTLE PIKE ST

BMW SEATTLE PIKE ST (Continued) **S102845810**

Interaction: I
Interaction 1: SCS
Interaction 2: State Cleanup Site
Ecology Program: TOXICS
Program Data: ISIS
Facility Alt.: BMW SEATTLE PIKE ST
Program ID: Not reported
Date Interaction: 6/17/1997 0:00
Date Interaction 3: 8/21/1998 0:00

Facility ID: 33641566
Facility Company: BMW SEATTLE PIKE ST
Interaction: I
Interaction 1: VOLCLNST
Interaction 2: Voluntary Cleanup Sites
Ecology Program: TOXICS
Program Data: ISIS
Facility Alt.: BMW SEATTLE PIKE ST
Program ID: NW0118
Date Interaction: 8/21/1998 0:00
Date Interaction 3: 3/31/1999 0:00

Facility ID: 33641566
Facility Company: BMW SEATTLE PIKE ST
Interaction: A
Interaction 1: VOLCLNST
Interaction 2: Voluntary Cleanup Sites
Ecology Program: TOXICS
Program Data: ISIS
Facility Alt.: BMW SEATTLE PIKE ST
Program ID: NW2618
Date Interaction: 8/8/2012 0:00
Date Interaction 3: Not reported

Facility Id: 33641566
Latitude: 47.6151
Longitude: -122.32293
Ecology Interest Type Code: VOLCLNST
Facility ID: 33641566
Facility Company: BMW SEATTLE PIKE ST
Interaction: I
Interaction 1: SCS
Interaction 2: State Cleanup Site
Ecology Program: TOXICS
Program Data: ISIS
Facility Alt.: BMW SEATTLE PIKE ST
Program ID: Not reported
Date Interaction: 6/17/1997 0:00
Date Interaction 3: 8/21/1998 0:00

Facility ID: 33641566
Facility Company: BMW SEATTLE PIKE ST
Interaction: I
Interaction 1: VOLCLNST
Interaction 2: Voluntary Cleanup Sites
Ecology Program: TOXICS

BMW SEATTLE PIKE ST (Continued) **S102845810**

Program Data: ISIS
Facility Alt.: BMW SEATTLE PIKE ST
Program ID: NW0118
Date Interaction: 8/21/1998 0:00
Date Interaction 3: 3/31/1999 0:00

Facility ID: 33641566
Facility Company: BMW SEATTLE PIKE ST
Interaction: A
Interaction 1: VOLCLNST
Interaction 2: Voluntary Cleanup Sites
Ecology Program: TOXICS
Program Data: ISIS
Facility Alt.: BMW SEATTLE PIKE ST
Program ID: NW2618
Date Interaction: 8/8/2012 0:00
Date Interaction 3: Not reported

Facility Id: 33641566
Latitude: 47.6151
Longitude: -122.32293
Ecology Interest Type Code: SCS
Facility ID: 33641566
Facility Company: BMW SEATTLE PIKE ST
Interaction: I
Interaction 1: SCS
Interaction 2: State Cleanup Site
Ecology Program: TOXICS
Program Data: ISIS
Facility Alt.: BMW SEATTLE PIKE ST
Program ID: Not reported
Date Interaction: 6/17/1997 0:00
Date Interaction 3: 8/21/1998 0:00

Facility ID: 33641566
Facility Company: BMW SEATTLE PIKE ST
Interaction: I
Interaction 1: VOLCLNST
Interaction 2: Voluntary Cleanup Sites
Ecology Program: TOXICS
Program Data: ISIS
Facility Alt.: BMW SEATTLE PIKE ST
Program ID: NW0118
Date Interaction: 8/21/1998 0:00
Date Interaction 3: 3/31/1999 0:00

Facility ID: 33641566
Facility Company: BMW SEATTLE PIKE ST
Interaction: A
Interaction 1: VOLCLNST
Interaction 2: Voluntary Cleanup Sites
Ecology Program: TOXICS
Program Data: ISIS
Facility Alt.: BMW SEATTLE PIKE ST
Program ID: NW2618
Date Interaction: 8/8/2012 0:00

BMW SEATTLE PIKE ST (Continued) **S102845810**

Date Interaction 3: Not reported

INST CONTROL:

Facility Site ID:	33641566
Latitude:	47.6151
Longitude:	-122.322932
Instrument Type:	Environmental Covenant
Document Type:	Recording #: 9902028637, Date: Dec 30 1998 12:00AM
County Filing # For Individual IC Doc:	9902028637
Filing Date Of Individual IC Doc:	12/30/1998
Anchorage Restrictions:	No
Drinking Water Restrictions:	No
Education Programs:	No
Financial Assurance:	No
Finfish Harvesting Restrictions:	No
Groundwater Restriction:	No
Maintenance Requirements:	Yes
No Dredge Zone:	No
No Wake Zone:	No
Property Use Restriction:	Yes
Restrictive Signage:	No
Shell Fish Harvesting Restrictions:	No
Soil Restriction:	No
Surface Water Restriction:	No
Swimming Restriction:	No
Vessel Draft Restriction:	No
CS ID:	1055
Shoreline Stabilization Structure:	N
Wave Attenuation Structure:	N
Fencing or Other Permanent Access Barriers:	N
Simple Soil CAP:	N
Engineered CAP:	N
Engineered Bottom Barriers:	N
Immobilization by Stabilization, Solidification, or Encapsulation:	N
Ground Water Extraction and Gradient Control:	N
Vertical Ground Water Barrier:	N
Impermeable Surface:	N
Restrict Land Use:	Y
Restrict All Ground Water Use:	N
Prohibit Domestic Ground Water Well Installation:	N
Prohibit All Soil Disturbance:	N
Access Barrier:	N

VCP:

edr_fstat:	WA
edr_fzip:	98122-3720
edr_fcnty:	KING
edr_zip:	Not reported
Facility ID:	33641566
VCP Status:	Yes
VCP:	Not reported
Ecology Status:	Not reported
NFA Type:	Not reported
Date NFA:	Not reported
Rank:	N

BMW SEATTLE PIKE ST (Continued) **S102845810**

Cleanup Siteid: 1055

edr_fstat: WA
edr_fzip: 98122-3720
edr_fcnty: KING
edr_zip: Not reported
Facility ID: 33641566
VCP Status: Yes
VCP: Not reported
Ecology Status: Not reported
NFA Type: Not reported
Date NFA: Not reported
Rank: N
Cleanup Siteid: 1055

edr_fstat: WA
edr_fzip: 98122-3720
edr_fcnty: KING
edr_zip: Not reported
Facility ID: 33641566
VCP Status: Yes
VCP: Not reported
Ecology Status: Not reported
NFA Type: Not reported
Date NFA: Not reported
Rank: N
Cleanup Siteid: 1055

edr_fstat: WA
edr_fzip: 98122-3720
edr_fcnty: KING
edr_zip: Not reported
Facility ID: 33641566
VCP Status: Yes
VCP: Not reported
Ecology Status: Not reported
NFA Type: Not reported
Date NFA: Not reported
Rank: N
Cleanup Siteid: 1055

edr_fstat: WA
edr_fzip: 98122-3720
edr_fcnty: KING
edr_zip: Not reported
Facility ID: 33641566
VCP Status: Yes
VCP: Not reported
Ecology Status: Not reported
NFA Type: Not reported
Date NFA: Not reported
Rank: N
Cleanup Siteid: 1055

edr_fstat: WA
edr_fzip: 98122-3720
edr_fcnty: KING

BMW SEATTLE PIKE ST (Continued) **S102845810**

edr_zip: Not reported
Facility ID: 33641566
VCP Status: Yes
VCP: Not reported
Ecology Status: Not reported
NFA Type: Not reported
Date NFA: Not reported
Rank: N
Cleanup Siteid: 1055

NPDES:
Facility ID: 33641566
Facility Status: Active
Facility Type: Construction SW GP
Admin Region: Headqarters
Date Issued: 12/01/2010
Latitude: 47.61509999
Longitude: -122.322931
Permit ID: WAR301496
Permit Version: 1
Permit Status: Active
Permit SubStatus: Coverage Issued
Ecology Contact: Tracie Walters
WRIA: Cedar-Sammamish
Permit Expiration Date: 12/31/2015
Effective Date: 02/20/2014
Days to Expiration: 433

197
WNW
1/2-1
0.530 mi.
2799 ft.

Relative:
Lower

Actual:
95 ft.

VAGABOND INN SEATTLE **RCRA NonGen / NLR** **1001969625**
325 AURORA AVE N **FINDS** **WAH000009845**
SEATTLE, WA 98109 **WA CSCSL**
WA ALLSITES
WA MANIFEST
WA VCP

RCRA NonGen / NLR:
Date form received by agency: 12/14/2006
Facility name: SEATTLE VAGABOND INN
Facility address: 325 AURORA AVE N
SEATTLE, WA 98109
EPA ID: WAH000009845
Contact: UBALDO GARCIA
Contact address: 325 AURORA AVE N
SEATTLE, WA 98109
Contact country: US
Contact telephone: (000)000-0000
Contact email: Not reported
EPA Region: 10
Land type: Private
Classification: Non-Generator
Description: Handler: Non-Generators do not presently generate hazardous waste

Owner/Operator Summary:
Owner/operator name: GREG F
Owner/operator address: 11821 SAN VICENTE AVE STE 210
LOS ANGELES, CA 90049
Owner/operator country: US

VAGABOND INN SEATTLE (Continued) **1001969625**

Owner/operator telephone: (310)235-1415
Legal status: Private
Owner/Operator Type: Owner
Owner/Op start date: 04/01/2001
Owner/Op end date: Not reported

Owner/operator name: VAGABOND INN V
Owner/operator address: 325 AURORA BLVD
EL SEGUNDO, CA 90245
Owner/operator country: US
Owner/operator telephone: (000)000-0000
Legal status: Private
Owner/Operator Type: Operator
Owner/Op start date: 06/05/2000
Owner/Op end date: Not reported

Handler Activities Summary:
U.S. importer of hazardous waste: No
Mixed waste (haz. and radioactive): No
Recycler of hazardous waste: No
Transporter of hazardous waste: No
Treater, storer or disposer of HW: No
Underground injection activity: No
On-site burner exemption: No
Furnace exemption: No
Used oil fuel burner: No
Used oil processor: No
User oil refiner: No
Used oil fuel marketer to burner: No
Used oil Specification marketer: No
Used oil transfer facility: No
Used oil transporter: No

Historical Generators:
Date form received by agency: 03/03/2000
Site name: VAGABOND INN
Classification: Large Quantity Generator

Violation Status: No violations found

Evaluation Action Summary:
Evaluation date: 09/29/2004
Evaluation: COMPLIANCE ASSISTANCE VISIT
Area of violation: Not reported
Date achieved compliance: Not reported
Evaluation lead agency: State

FINDS:

Registry ID: 110005396286

Environmental Interest/Information System
Washington Facility / Site Identification System (WA-FSIS) provides a means to query and display data maintained by the Washington Department of Ecology. This system contains key information for each facility/site that is currently, or has been, of interest to the Air

VAGABOND INN SEATTLE (Continued) **1001969625**

Quality, Dam Safety, Hazardous Waste, Toxics Cleanup, and Water Quality Programs.

RCRAInfo is a national information system that supports the Resource Conservation and Recovery Act (RCRA) program through the tracking of events and activities related to facilities that generate, transport, and treat, store, or dispose of hazardous waste. RCRAInfo allows RCRA program staff to track the notification, permit, compliance, and corrective action activities required under RCRA.

CSCSL:

Facility ID:	95376999
Region:	Northwest
Lat/Long:	47.621263 / -122.344987
Brownfield Status:	Not reported
Rank Status:	N
Clean Up Siteid:	4739
Site Status:	Cleanup Started
PSI?:	Not reported
Contaminant Name:	Halogenated Organics
Ground Water:	Confirmed Above Cleanup Level
Surface Water:	Not reported
Soil:	Confirmed Above Cleanup Level
Sediment:	Not reported
Air:	Not reported
Bedrock:	Not reported
Responsible Unit:	Northwest

ALLSITES:

Facility Id:	95376999
Latitude:	47.621263
Longitude:	-122.34498
Ecology Interest Type Code:	VOLCLNST
Facility ID:	95376999
Facility Company:	Seattle Vagabond Inn
Interaction:	I
Interaction 1:	HWG
Interaction 2:	Hazardous Waste Generator
Ecology Program:	HAZWASTE
Program Data:	TURBOWASTE
Facility Alt.:	Not reported
Program ID:	WAH000009845
Date Interaction:	10/14/1999 0:00
Date Interaction 3:	12/31/2002 0:00
Facility ID:	95376999
Facility Company:	Seattle Vagabond Inn
Interaction:	I
Interaction 1:	VOLCLNST
Interaction 2:	Voluntary Cleanup Sites
Ecology Program:	TOXICS
Program Data:	ISIS
Facility Alt.:	Seattle Vagabond Inn
Program ID:	NW0484
Date Interaction:	5/23/2000 0:00

VAGABOND INN SEATTLE (Continued) **1001969625**

Date Interaction 3: 8/11/2006 0:00

Facility ID: 95376999
Facility Company: Seattle Vagabond Inn
Interaction: I
Interaction 1: SCS
Interaction 2: State Cleanup Site
Ecology Program: TOXICS
Program Data: ISIS
Facility Alt.: Seattle Vagabond Inn
Program ID: Not reported
Date Interaction: 8/11/2006 0:00
Date Interaction 3: 3/26/2009 0:00

Facility ID: 95376999
Facility Company: Seattle Vagabond Inn
Interaction: A
Interaction 1: VOLCLNST
Interaction 2: Voluntary Cleanup Sites
Ecology Program: TOXICS
Program Data: ISIS
Facility Alt.: Seattle Vagabond Inn
Program ID: NW2133
Date Interaction: 3/26/2009 0:00
Date Interaction 3: Not reported

Facility ID: 95376999
Facility Company: Seattle Vagabond Inn
Interaction: A
Interaction 1: HWG
Interaction 2: Hazardous Waste Generator
Ecology Program: HAZWASTE
Program Data: TURBOWASTE
Facility Alt.: Seattle City Light Vagabond Inn
Program ID: WAH000009845
Date Interaction: 2/10/2012 0:00
Date Interaction 3: Not reported

Facility Id: 95376999
Latitude: 47.621263
Longitude: -122.34498
Ecology Interest Type Code: HWG
Facility ID: 95376999
Facility Company: Seattle Vagabond Inn
Interaction: I
Interaction 1: HWG
Interaction 2: Hazardous Waste Generator
Ecology Program: HAZWASTE
Program Data: TURBOWASTE
Facility Alt.: Not reported
Program ID: WAH000009845
Date Interaction: 10/14/1999 0:00
Date Interaction 3: 12/31/2002 0:00

Facility ID: 95376999
Facility Company: Seattle Vagabond Inn

VAGABOND INN SEATTLE (Continued) **1001969625**

Interaction: I
Interaction 1: VOLCLNST
Interaction 2: Voluntary Cleanup Sites
Ecology Program: TOXICS
Program Data: ISIS
Facility Alt.: Seattle Vagabond Inn
Program ID: NW0484
Date Interaction: 5/23/2000 0:00
Date Interaction 3: 8/11/2006 0:00

Facility ID: 95376999
Facility Company: Seattle Vagabond Inn
Interaction: I
Interaction 1: SCS
Interaction 2: State Cleanup Site
Ecology Program: TOXICS
Program Data: ISIS
Facility Alt.: Seattle Vagabond Inn
Program ID: Not reported
Date Interaction: 8/11/2006 0:00
Date Interaction 3: 3/26/2009 0:00

Facility ID: 95376999
Facility Company: Seattle Vagabond Inn
Interaction: A
Interaction 1: VOLCLNST
Interaction 2: Voluntary Cleanup Sites
Ecology Program: TOXICS
Program Data: ISIS
Facility Alt.: Seattle Vagabond Inn
Program ID: NW2133
Date Interaction: 3/26/2009 0:00
Date Interaction 3: Not reported

Facility ID: 95376999
Facility Company: Seattle Vagabond Inn
Interaction: A
Interaction 1: HWG
Interaction 2: Hazardous Waste Generator
Ecology Program: HAZWASTE
Program Data: TURBOWASTE
Facility Alt.: Seattle City Light Vagabond Inn
Program ID: WAH000009845
Date Interaction: 2/10/2012 0:00
Date Interaction 3: Not reported

Facility Id: 95376999
Latitude: 47.621263
Longitude: -122.34498
Ecology Interest Type Code: SCS
Facility ID: 95376999
Facility Company: Seattle Vagabond Inn
Interaction: I
Interaction 1: HWG
Interaction 2: Hazardous Waste Generator
Ecology Program: HAZWASTE

VAGABOND INN SEATTLE (Continued) **1001969625**

Program Data: TURBOWASTE
Facility Alt.: Not reported
Program ID: WAH000009845
Date Interaction: 10/14/1999 0:00
Date Interaction 3: 12/31/2002 0:00

Facility ID: 95376999
Facility Company: Seattle Vagabond Inn
Interaction: I
Interaction 1: VOLCLNST
Interaction 2: Voluntary Cleanup Sites
Ecology Program: TOXICS
Program Data: ISIS
Facility Alt.: Seattle Vagabond Inn
Program ID: NW0484
Date Interaction: 5/23/2000 0:00
Date Interaction 3: 8/11/2006 0:00

Facility ID: 95376999
Facility Company: Seattle Vagabond Inn
Interaction: I
Interaction 1: SCS
Interaction 2: State Cleanup Site
Ecology Program: TOXICS
Program Data: ISIS
Facility Alt.: Seattle Vagabond Inn
Program ID: Not reported
Date Interaction: 8/11/2006 0:00
Date Interaction 3: 3/26/2009 0:00

Facility ID: 95376999
Facility Company: Seattle Vagabond Inn
Interaction: A
Interaction 1: VOLCLNST
Interaction 2: Voluntary Cleanup Sites
Ecology Program: TOXICS
Program Data: ISIS
Facility Alt.: Seattle Vagabond Inn
Program ID: NW2133
Date Interaction: 3/26/2009 0:00
Date Interaction 3: Not reported

Facility ID: 95376999
Facility Company: Seattle Vagabond Inn
Interaction: A
Interaction 1: HWG
Interaction 2: Hazardous Waste Generator
Ecology Program: HAZWASTE
Program Data: TURBOWASTE
Facility Alt.: Seattle City Light Vagabond Inn
Program ID: WAH000009845
Date Interaction: 2/10/2012 0:00
Date Interaction 3: Not reported

WA MANIFEST:
Facility Site ID Number: 95376999

VAGABOND INN SEATTLE (Continued) **1001969625**

SWC Desc:	Not reported
FWC Desc:	f002
Form Comm:	Not reported
Data Year:	2012
Permit by Rule:	False
Treatment by Generator:	False
Mixed radioactive waste:	False
Importer of hazardous waste:	False
Immediate recycler:	False
Treatment/Storage/Disposal/Recycling Facility:	False
Generator of dangerous fuel waste:	False
Generator marketing to burner:	False
"Other marketers (i.e., blender, distributor, etc.)":	False
Utility boiler burner:	False
Industry boiler burner:	False
Industrial Furnace:	False
Smelter defferal:	False
Universal waste - batteries - generate:	False
Universal waste - thermostats - generate:	False
Universal waste - mercury - generate:	False
Universal waste - lamps - generate:	False
Universal waste - batteries - accumulate:	False
Universal waste - thermostats - accumulate:	False
Universal waste - mercury - accumulate:	False
Universal waste - lamps - accumulate:	False
Destination Facility for Universal Waste:	False
Off-specification used oil burner - utility boiler:	False
Off-specification used oil burner - industrial boiler:	False
Off-specification used oil burner - industrial furnace:	False
EPA ID:	WAH000009845
Facility Address 2:	Not reported
TAX REG NBR:	178048953
NAICS CD:	221111
BUSINESS TYPE:	Utility
MAIL NAME:	Seattle City Light
MAIL ADDR LINE1:	700 5th Ave Ste 3316
MAIL CITY,ST,ZIP:	SEATTLE, WA 98124-4023
MAIL COUNTRY:	UNITED STATES
LEGAL ORG NAME:	Hotels 18 Vista Holdings LLC
LEGAL ORG TYPE:	Private
LEGAL ADDR LINE1:	11821 San Vicente Ave
LEGAL ADDR LINE2:	Ste 210
LEGAL CITY,ST,ZIP:	LOS ANGELES, CA 90049
LEGAL COUNTRY:	UNITED STATES
LEGAL PHONE NBR:	(310)235-1415
LEGAL EFFECTIVE DATE:	04/01/2001
LAND ORG NAME:	Hotels 18 Vista Holdings LLC
LAND ORG TYPE:	Private
LAND PERSON NAME:	Greg Forester
LAND ADDR LINE1:	11821 San Vicente Ave
LAND ADDR LINE2:	Ste 210
LAND CITY,ST,ZIP:	LOS ANGELES, CA 90049
LAND COUNTRY:	UNITED STATES
LAND PHONE NBR:	(310)235-1415
OPERATOR ORG NAME:	VAGABOND INN
OPERATOR ORG TYPE:	Private
OPERATOR ADDR LINE1:	325 AURORA BLVD

VAGABOND INN SEATTLE (Continued) **1001969625**

OPERATOR CITY,ST,ZIP:	EL SEGUNDO, CA 90245
OPERATOR COUNTRY:	UNITED STATES
OPERATOR PHONE NBR:	(000)000-0000
OPERATOR EFFECTIVE DATE:	06/05/2000
SITE CONTACT NAME:	Jennifer Kindred
SITE CONTACT ADDR LINE1:	700 5th Ave Ste 3316
SITE CONTACT ZIP:	SEATTLE, WA 98124-4023
SITE CONTACT COUNTRY:	UNITED STATES
SITE CONTACT PHONE NBR:	206-684-3499
SITE CONTACT EMAIL:	jennifer.kindred@seattle.gov
FORM CONTACT NAME:	Karen Dinehart
FORM CONTACT ADDR LINE1:	700 5th Ave Ste 3316
FORM CONTACT CITY,ST,ZIP:	Seattle, WA 98124-4023
FORM CONTACT COUNTRY:	UNITED STATES
FORM CONTACT PHONE NBR:	206-386-4581
FORM CONTACT EMAIL:	karen.dinehart@seattle.gov
GEN STATUS CD:	LQG
MONTHLY GENERATION:	False
BATCH GENERATION:	False
ONE TIME GENERATION:	True
TRANSPORTS OWN WASTE:	False
TRANSPORTS OTHRS WASTE:	False
RECYCLER ONSITE:	False
TRANSFER FACILITY:	False
OTHER EXEMPTION:	Not reported
UW BATTERY GEN:	False
USED OIL TRANSPORTER:	False
USED OIL TRANSFER FACLTY:	False
USED OIL PROCESSOR:	False
USED OIL REREFINER:	False
USED OIL FUEL MRKTR DIRECTS SHPMNTS:	False
USED OIL FUEL MRKTR MEETS SPECS:	False

VCP:

edr_fstat:	WA
edr_fzip:	98109
edr_fcnty:	KING
edr_zip:	Not reported
Facility ID:	95376999
VCP Status:	Yes
VCP:	Not reported
Ecology Status:	Not reported
NFA Type:	Not reported
Date NFA:	Not reported
Rank:	N
Cleanup Siteid:	4739

AV198 **SEATTLE FIRE STATION 2** **WA CSCSL** **U001125208**
WSW **2334 4TH AVE** **WA ALLSITES** **N/A**
1/2-1 **SEATTLE, WA 98121** **WA LUST**
0.533 mi. **WA UST**
2815 ft. **Site 2 of 2 in cluster AV** **WA ICR**
WA Financial Assurance

Relative:
Lower

Actual:
127 ft.

CSCSL:

Facility ID:	29958424
Region:	Northwest

SEATTLE FIRE STATION 2 (Continued) **U001125208**

Lat/Long: 47.61561 / -122.345598
Brownfield Status: Not reported
Rank Status: N
Clean Up Siteid: 8644
Site Status: Awaiting Cleanup
PSI?: Yes
Contaminant Name: Petroleum-Diesel
Ground Water: Not reported
Surface Water: Not reported
Soil: Confirmed Above Cleanup Level
Sediment: Not reported
Air: Not reported
Bedrock: Not reported
Responsible Unit: Northwest

Facility ID: 29958424
Region: Northwest
Lat/Long: 47.61561 / -122.345598
Brownfield Status: Not reported
Rank Status: N
Clean Up Siteid: 8644
Site Status: Awaiting Cleanup
PSI?: Yes
Contaminant Name: Petroleum-Other
Ground Water: Not reported
Surface Water: Not reported
Soil: Confirmed Above Cleanup Level
Sediment: Not reported
Air: Not reported
Bedrock: Not reported
Responsible Unit: Northwest

ALLSITES:
Facility Id: 29958424
Latitude: 47.61561
Longitude: -122.34559
Ecology Interest Type Code: UST
Facility ID: 29958424
Facility Company: SEATTLE FIRE STATION 2
Interaction: I
Interaction 1: LUST
Interaction 2: LUST Facility
Ecology Program: TOXICS
Program Data: ISIS
Facility Alt.: Not reported
Program ID: 7913
Date Interaction: 2/28/2000 0:00
Date Interaction 3: 5/13/2002 0:00

Facility ID: 29958424
Facility Company: SEATTLE FIRE STATION 2
Interaction: A
Interaction 1: UST
Interaction 2: Underground Storage Tank
Ecology Program: TOXICS
Program Data: UST
Facility Alt.: Not reported

SEATTLE FIRE STATION 2 (Continued) **U001125208**

Program ID: 7913
Date Interaction: 3/20/2000 0:00
Date Interaction 3: Not reported

Facility Id: 29958424
Latitude: 47.61561
Longitude: -122.34559
Ecology Interest Type Code: LUST
Facility ID: 29958424
Facility Company: SEATTLE FIRE STATION 2
Interaction: I
Interaction 1: LUST
Interaction 2: LUST Facility
Ecology Program: TOXICS
Program Data: ISIS
Facility Alt.: Not reported
Program ID: 7913
Date Interaction: 2/28/2000 0:00
Date Interaction 3: 5/13/2002 0:00

Facility ID: 29958424
Facility Company: SEATTLE FIRE STATION 2
Interaction: A
Interaction 1: UST
Interaction 2: Underground Storage Tank
Ecology Program: TOXICS
Program Data: UST
Facility Alt.: Not reported
Program ID: 7913
Date Interaction: 3/20/2000 0:00
Date Interaction 3: Not reported

LUST:
Facility ID: 29958424
Facility Status: Cleanup Started
Cleanup Site ID: 8644
Cleanup Unit Type: Upland
Process Type: Independent Action
Alternate Name: SEATTLE FIRE STATION 2
Release Status Date: 06/03/1999
Site Response Unit Code: Northwest
Lat/Long: 47.61561 / -122.34559

Facility ID: 29958424
Facility Status: RCU
Cleanup Site ID: 8644
Cleanup Unit Type: Upland
Process Type: Independent Action
Alternate Name: SEATTLE FIRE STATION 2
Release Status Date: 05/13/2002
Site Response Unit Code: Northwest
Lat/Long: 47.61561 / -122.34559

Facility ID: 29958424
Facility Status: Awaiting Cleanup

SEATTLE FIRE STATION 2 (Continued) **U001125208**

Cleanup Site ID: 8644
Cleanup Unit Type: Upland
Process Type: Independent Action
Alternate Name: SEATTLE FIRE STATION 2
Release Status Date: 07/01/2011
Site Response Unit Code: Northwest
Lat/Long: 47.61561 / -122.34559

UST:
Facility ID: 29958424
Site Id: 7913
UBI: 1780489530010060
Phone Number: 2063861159
Decimal Latitude: 47.61561
Decimal Longitude: -122.345598

Tank Name: 1
Tag Number: A5018, A5337
Tank Status: Operational
Tank Status Date: 08/04/2010
Tank Install Date: 00/10/1999
Tank Closure Date: Not reported
Capacity Range: 2,001 to 4,999 Gallons
Tank Permit Expiration Date: 07/31/2015
Tank Upgrade Date: 06/10/1999
Tank Spill Prevention: Spill Bucket/Spill Box
Tank Overfill Prevention: Overfill Alarm
Tank Material: Steel Clad with Corrosion Resistant Composite
Tank Construction: Double Wall Tank
Tank Tightness Test: Not reported
Tank Corrosion Protection: Corrosion Resistant
Tank Manifold: Not reported
Tank Release Detection: Automatic Tank Gauging
Tank SFC Type: Not reported
Pipe Material: Fiberglass
Pipe Construction: Double Wall Pipe
Pipe Primary Release Detection: Safe Suction (No Leak Detection)
Pipe Second Release Detection: Not reported
Pipe Corrosion Protection: Corrosion Resistant
Pipe Pumping System: Safe Suction
Responsible Unit: NORTHWEST
Dispencer/Pump SFC Type: Not reported

Tank Name: F2-1
Tag Number: A5018, A5337
Tank Status: Removed
Tank Status Date: 08/06/1996
Tank Install Date: 00/01/1982
Tank Closure Date: Not reported
Capacity Range: 2,001 to 4,999 Gallons
Tank Permit Expiration Date: 07/31/1999
Tank Upgrade Date: Not reported
Tank Spill Prevention: None
Tank Overfill Prevention: None
Tank Material: Not reported
Tank Construction: Single Wall Tank

SEATTLE FIRE STATION 2 (Continued) **U001125208**

Tank Tightness Test:	Annual
Tank Corrosion Protection:	None
Tank Manifold:	Not reported
Tank Release Detection:	Manual Inventory Control (daily)
Tank SFC Type:	Not reported
Pipe Material:	Not reported
Pipe Construction:	Single Wall Pipe
Pipe Primary Release Detection:	Not reported
Pipe Second Release Detection:	Not reported
Pipe Corrosion Protection:	None
Pipe Pumping System:	Non-Safe Suction
Responsible Unit:	NORTHWEST
Dispencer/Pump SFC Type:	Not reported

Tank Name:	F2-2
Tag Number:	A5018, A5337
Tank Status:	Removed
Tank Status Date:	08/06/1996
Tank Install Date:	00/31/1964
Tank Closure Date:	Not reported
Capacity Range:	2,001 to 4,999 Gallons
Tank Permit Expiration Date:	Not reported
Tank Upgrade Date:	Not reported
Tank Spill Prevention:	Not reported
Tank Overfill Prevention:	Not reported
Tank Material:	Not reported
Tank Construction:	Not reported
Tank Tightness Test:	Not reported
Tank Corrosion Protection:	Not reported
Tank Manifold:	Not reported
Tank Release Detection:	Not reported
Tank SFC Type:	Not reported
Pipe Material:	Not reported
Pipe Construction:	Not reported
Pipe Primary Release Detection:	Not reported
Pipe Second Release Detection:	Not reported
Pipe Corrosion Protection:	Not reported
Pipe Pumping System:	Not reported
Responsible Unit:	NORTHWEST
Dispencer/Pump SFC Type:	Not reported

ICR:

Date Ecology Received Report:	02/28/00
Contaminants Found at Site:	Petroleum products
Media Contaminated:	Soil
Waste Management:	Tank
Region:	North Western
Type of Report Ecology Received:	Interim cleanup report
Site Register Issue:	98-25
County Code:	17
Contact:	Not reported
Report Title:	Not reported

WA Financial Assurance 1:

edr_fstat:	WA

SEATTLE FIRE STATION 2 (Continued) **U001125208**

edr_fzip: 98121
edr_fcnty: Not reported
edr_zip: Not reported
DOE Site ID: 7913
Site Type: Self Insured
Financial Resp Type: Local Gov Bond Test
Inception Date: 07/13/2010
Expiration Date: 07/13/2011

---

199 SW 1/2-1 0.536 mi. 2829 ft.

REXLAND CO INC
2126 3RD AVENUE
SEATTLE, WA 98121

WA CSCSL **U003294855**
WA ALLSITES **N/A**
WA LUST
WA UST

Relative: Higher

Actual: 144 ft.

CSCSL:
Facility ID: 54147485
Region: Northwest
Lat/Long: 47.61332 / -122.343748
Brownfield Status: Not reported
Rank Status: N
Clean Up Siteid: 9627
Site Status: Cleanup Started
PSI?: Yes
Contaminant Name: Petroleum-Diesel
Ground Water: Not reported
Surface Water: Not reported
Soil: Confirmed Above Cleanup Level
Sediment: Not reported
Air: Not reported
Bedrock: Not reported
Responsible Unit: Northwest

Facility ID: 54147485
Region: Northwest
Lat/Long: 47.61332 / -122.343748
Brownfield Status: Not reported
Rank Status: N
Clean Up Siteid: 9627
Site Status: Cleanup Started
PSI?: Yes
Contaminant Name: Petroleum-Other
Ground Water: Not reported
Surface Water: Not reported
Soil: Confirmed Above Cleanup Level
Sediment: Not reported
Air: Not reported
Bedrock: Not reported
Responsible Unit: Northwest

ALLSITES:
Facility Id: 54147485
Latitude: 47.61332
Longitude: -122.34374
Ecology Interest Type Code: LUST
Facility ID: 54147485
Facility Company: REXLAND CO INC

REXLAND CO INC (Continued) **U003294855**

Interaction: I
Interaction 1: LUST
Interaction 2: LUST Facility
Ecology Program: TOXICS
Program Data: ISIS
Facility Alt.: Not reported
Program ID: 431966
Date Interaction: 12/9/1997 0:00
Date Interaction 3: 12/9/1997 0:00

Facility ID: 54147485
Facility Company: REXLAND CO INC
Interaction: A
Interaction 1: UST
Interaction 2: Underground Storage Tank
Ecology Program: TOXICS
Program Data: UST
Facility Alt.: Not reported
Program ID: 431966
Date Interaction: 12/31/1928 0:00
Date Interaction 3: Not reported

Facility Id: 54147485
Latitude: 47.61332
Longitude: -122.34374
Ecology Interest Type Code: UST
Facility ID: 54147485
Facility Company: REXLAND CO INC
Interaction: I
Interaction 1: LUST
Interaction 2: LUST Facility
Ecology Program: TOXICS
Program Data: ISIS
Facility Alt.: Not reported
Program ID: 431966
Date Interaction: 12/9/1997 0:00
Date Interaction 3: 12/9/1997 0:00

Facility ID: 54147485
Facility Company: REXLAND CO INC
Interaction: A
Interaction 1: UST
Interaction 2: Underground Storage Tank
Ecology Program: TOXICS
Program Data: UST
Facility Alt.: Not reported
Program ID: 431966
Date Interaction: 12/31/1928 0:00
Date Interaction 3: Not reported

LUST:
Facility ID: 54147485
Facility Status: Awaiting Cleanup
Cleanup Site ID: 9627
Cleanup Unit Type: Upland

REXLAND CO INC (Continued) **U003294855**

Process Type: Independent Action
Alternate Name: REXLAND CO INC
Release Status Date: 10/15/1997
Site Response Unit Code: Northwest
Lat/Long: 47.61332 / -122.34374

Facility ID: 54147485
Facility Status: RCU
Cleanup Site ID: 9627
Cleanup Unit Type: Upland
Process Type: Independent Action
Alternate Name: REXLAND CO INC
Release Status Date: 12/09/1997
Site Response Unit Code: Northwest
Lat/Long: 47.61332 / -122.34374

Facility ID: 54147485
Facility Status: Cleanup Started
Cleanup Site ID: 9627
Cleanup Unit Type: Upland
Process Type: Independent Action
Alternate Name: REXLAND CO INC
Release Status Date: 07/01/2011
Site Response Unit Code: Northwest
Lat/Long: 47.61332 / -122.34374

Facility ID: 54147485
Facility Status: Cleanup Started
Cleanup Site ID: 9627
Cleanup Unit Type: Upland
Process Type: Independent Action
Alternate Name: REXLAND CO INC
Release Status Date: 10/28/1997
Site Response Unit Code: Northwest
Lat/Long: 47.61332 / -122.34374

UST:
Facility ID: 54147485
Site Id: 431966
UBI: Not reported
Phone Number: 2066232141
Decimal Latitude: 47.61332
Decimal Longitude: -122.343748

Tank Name: HEAT
Tag Number: Not reported
Tank Status: Removed
Tank Status Date: 12/10/1999
Tank Install Date: 00/31/1928
Tank Closure Date: Not reported
Capacity Range: Not reported
Tank Permit Expiration Date: Not reported
Tank Upgrade Date: Not reported
Tank Spill Prevention: Not reported
Tank Overfill Prevention: Not reported
Tank Material: Steel
Tank Construction: Single Wall Tank

REXLAND CO INC (Continued) **U003294855**

Tank Tightness Test:	Not reported
Tank Corrosion Protection:	None
Tank Manifold:	Not reported
Tank Release Detection:	Not reported
Tank SFC Type:	Not reported
Pipe Material:	Steel
Pipe Construction:	Single Wall Pipe
Pipe Primary Release Detection:	Not reported
Pipe Second Release Detection:	Not reported
Pipe Corrosion Protection:	Not reported
Pipe Pumping System:	Gravity Delivery Sys
Responsible Unit:	NORTHWEST
Dispencer/Pump SFC Type:	Not reported

---

200 NNW 1/2-1 0.548 mi. 2896 ft. **SEATTLE CITY PARKS NW SEAPORT**
1002 VALLEY
SEATTLE, WA 98109

RCRA NonGen / NLR **1001600590**
FINDS **WAH000008250**
WA CSCSL
WA ALLSITES

Relative: Lower

Actual: 27 ft.

RCRA NonGen / NLR:

Date form received by agency:	03/01/2000
Facility name:	SEATTLE CITY PARKS NW SEAPORT
Facility address:	1002 VALLEY SEATTLE, WA 98109
EPA ID:	WAH000008250
Mailing address:	800 MAYNARD AVE S SEATTLE, WA 981341336
Contact:	JODI RICKABAUGH
Contact address:	Not reported Not reported
Contact country:	Not reported
Contact telephone:	(206) 684-7292
Contact email:	Not reported
EPA Region:	10
Classification:	Non-Generator
Description:	Handler: Non-Generators do not presently generate hazardous waste

Handler Activities Summary:

U.S. importer of hazardous waste:	No
Mixed waste (haz. and radioactive):	No
Recycler of hazardous waste:	No
Transporter of hazardous waste:	No
Treater, storer or disposer of HW:	No
Underground injection activity:	No
On-site burner exemption:	No
Furnace exemption:	No
Used oil fuel burner:	No
Used oil processor:	No
User oil refiner:	No
Used oil fuel marketer to burner:	No
Used oil Specification marketer:	No
Used oil transfer facility:	No
Used oil transporter:	No

Historical Generators:

Date form received by agency:	03/01/2000

SEATTLE CITY PARKS NW SEAPORT (Continued) **1001600590**

Site name: SEATTLE CITY PARKS NW SEAPORT
Classification: Not a generator, verified

Violation Status: No violations found

FINDS:

Registry ID: 110005395161

Environmental Interest/Information System

Washington Facility / Site Identification System (WA-FSIS) provides a means to query and display data maintained by the Washington Department of Ecology. This system contains key information for each facility/site that is currently, or has been, of interest to the Air Quality, Dam Safety, Hazardous Waste, Toxics Cleanup, and Water Quality Programs.

RCRAInfo is a national information system that supports the Resource Conservation and Recovery Act (RCRA) program through the tracking of events and activities related to facilities that generate, transport, and treat, store, or dispose of hazardous waste. RCRAInfo allows RCRA program staff to track the notification, permit, compliance, and corrective action activities required under RCRA.

CSCSL:

Facility ID: 14237126
Region: Northwest
Lat/Long: 47.625760474 / -122.33773797
Brownfield Status: Not reported
Rank Status: N
Clean Up Siteid: 596
Site Status: Cleanup Started
PSI?: Not reported
Contaminant Name: Bioassay Benthic Failures
Ground Water: Not reported
Surface Water: Not reported
Soil: Not reported
Sediment: Confirmed Above Cleanup Level
Air: Not reported
Bedrock: Not reported
Responsible Unit: Headquarters

Facility ID: 14237126
Region: Northwest
Lat/Long: 47.625760474 / -122.33773797
Brownfield Status: Not reported
Rank Status: N
Clean Up Siteid: 596
Site Status: Cleanup Started
PSI?: Not reported
Contaminant Name: Metals - Other
Ground Water: Not reported
Surface Water: Not reported
Soil: Not reported
Sediment: Confirmed Above Cleanup Level
Air: Not reported

SEATTLE CITY PARKS NW SEAPORT (Continued) **1001600590**

Bedrock: Not reported
Responsible Unit: Headquarters

Facility ID: 14237126
Region: Northwest
Lat/Long: 47.625760474 / -122.33773797
Brownfield Status: Not reported
Rank Status: N
Clean Up Siteid: 596
Site Status: Cleanup Started
PSI?: Not reported
Contaminant Name: Metals Priority Pollutants
Ground Water: Not reported
Surface Water: Not reported
Soil: Not reported
Sediment: Confirmed Above Cleanup Level
Air: Not reported
Bedrock: Not reported
Responsible Unit: Headquarters

Facility ID: 14237126
Region: Northwest
Lat/Long: 47.625760474 / -122.33773797
Brownfield Status: Not reported
Rank Status: N
Clean Up Siteid: 596
Site Status: Cleanup Started
PSI?: Not reported
Contaminant Name: Petroleum Products-Unspecified
Ground Water: Not reported
Surface Water: Not reported
Soil: Not reported
Sediment: Confirmed Above Cleanup Level
Air: Not reported
Bedrock: Not reported
Responsible Unit: Headquarters

Facility ID: 14237126
Region: Northwest
Lat/Long: 47.625760474 / -122.33773797
Brownfield Status: Not reported
Rank Status: N
Clean Up Siteid: 596
Site Status: Cleanup Started
PSI?: Not reported
Contaminant Name: Polychlorinated biPhenyls (PCB)
Ground Water: Not reported
Surface Water: Not reported
Soil: Not reported
Sediment: Confirmed Above Cleanup Level
Air: Not reported
Bedrock: Not reported
Responsible Unit: Headquarters

Facility ID: 14237126
Region: Northwest
Lat/Long: 47.625760474 / -122.33773797

SEATTLE CITY PARKS NW SEAPORT (Continued) **1001600590**

Brownfield Status: Not reported
Rank Status: N
Clean Up Siteid: 596
Site Status: Cleanup Started
PSI?: Not reported
Contaminant Name: Polynuclear Aromatic Hydrocarbons
Ground Water: Not reported
Surface Water: Not reported
Soil: Not reported
Sediment: Confirmed Above Cleanup Level
Air: Not reported
Bedrock: Not reported
Responsible Unit: Headquarters

ALLSITES:
Facility Id: 14237126
Latitude: 47.6257604
Longitude: -122.33773
Ecology Interest Type Code: SEDIMENT
Facility ID: 14237126
Facility Company: Seattle City Parks NW Seaport
Interaction: I
Interaction 1: HWG
Interaction 2: Hazardous Waste Generator
Ecology Program: HAZWASTE
Program Data: TURBOWASTE
Facility Alt.: Not reported
Program ID: WAH000008250
Date Interaction: 4/22/1999 0:00
Date Interaction 3: 6/24/1999 0:00

Facility ID: 14237126
Facility Company: Seattle City Parks NW Seaport
Interaction: A
Interaction 1: SEDIMENT
Interaction 2: Sediments
Ecology Program: TOXICS
Program Data: ISIS
Facility Alt.: Seattle City Parks NW Seaport
Program ID: Not reported
Date Interaction: 1/1/1900 0:00
Date Interaction 3: Not reported

Facility Id: 14237126
Latitude: 47.6257604
Longitude: -122.33773
Ecology Interest Type Code: HWG
Facility ID: 14237126
Facility Company: Seattle City Parks NW Seaport
Interaction: I
Interaction 1: HWG
Interaction 2: Hazardous Waste Generator
Ecology Program: HAZWASTE
Program Data: TURBOWASTE
Facility Alt.: Not reported
Program ID: WAH000008250

SEATTLE CITY PARKS NW SEAPORT (Continued) **1001600590**

Date Interaction:	4/22/1999 0:00
Date Interaction 3:	6/24/1999 0:00
Facility ID:	14237126
Facility Company:	Seattle City Parks NW Seaport
Interaction:	A
Interaction 1:	SEDIMENT
Interaction 2:	Sediments
Ecology Program:	TOXICS
Program Data:	ISIS
Facility Alt.:	Seattle City Parks NW Seaport
Program ID:	Not reported
Date Interaction:	1/1/1900 0:00
Date Interaction 3:	Not reported

---

201 West 1/2-1 0.554 mi. 2925 ft.

ARCHSTONE BELLTOWN
500 WALL ST
SEATTLE, WA 98121

WA CSCSL **S105397001**
WA ALLSITES **N/A**
WA SPILLS

Relative: Lower

Actual: 124 ft.

CSCSL:

Facility ID:	1908878
Region:	Northwest
Lat/Long:	47.617904535 / -122.34501373
Brownfield Status:	Not reported
Rank Status:	N
Clean Up Siteid:	1767
Site Status:	Cleanup Started
PSI?:	Yes
Contaminant Name:	Petroleum Products-Unspecified
Ground Water:	Not reported
Surface Water:	Not reported
Soil:	Confirmed Above Cleanup Level
Sediment:	Not reported
Air:	Not reported
Bedrock:	Not reported
Responsible Unit:	Northwest
Facility ID:	1908878
Region:	Northwest
Lat/Long:	47.617904535 / -122.34501373
Brownfield Status:	Not reported
Rank Status:	N
Clean Up Siteid:	1767
Site Status:	Cleanup Started
PSI?:	Yes
Contaminant Name:	Polynuclear Aromatic Hydrocarbons
Ground Water:	Below MTCA Cleanup Level After Assessment
Surface Water:	Not reported
Soil:	Not reported
Sediment:	Not reported
Air:	Not reported
Bedrock:	Not reported
Responsible Unit:	Northwest

ARCHSTONE BELLTOWN (Continued) **S105397001**

ALLSITES:

Facility Id:	1908878
Latitude:	47.6179045
Longitude:	-122.34501
Ecology Interest Type Code:	VOLCLNST
Facility ID:	1908878
Facility Company:	Archstone Belltown
Interaction:	I
Interaction 1:	VOLCLNST
Interaction 2:	Voluntary Cleanup Sites
Ecology Program:	TOXICS
Program Data:	ISIS
Facility Alt.:	Archstone Belltown
Program ID:	NW1787
Date Interaction:	6/6/2007 0:00
Date Interaction 3:	1/7/2008 0:00

Facility ID:	1908878
Facility Company:	Archstone Belltown
Interaction:	I
Interaction 1:	VOLCLNST
Interaction 2:	Voluntary Cleanup Sites
Ecology Program:	TOXICS
Program Data:	ISIS
Facility Alt.:	Archstone Belltown
Program ID:	NW1919
Date Interaction:	3/28/2008 0:00
Date Interaction 3:	2/16/2012 0:00

SPILLS:

Facility ID:	518040
Medium:	Not reported
Material Desc:	OTHER HAZARDOUS
Material Qty:	Not reported
Material Units:	Not reported
Date Received:	05/02/2001
Contact Name:	WG CLARK
Incident Date:	Not reported

---

202 **WASHINGTON NATURAL GAS** **EDR MGP** **1008408705**
NW **815 MERCER ST** **N/A**
1/2-1 **SEATTLE, WA 98109**
0.562 mi.
2967 ft.

Relative:
Lower

Actual:
50 ft.

Manufactured Gas Plants:
Alternate Name:SEATTLE LIGHTING CO. No additional information available

203
SSE
1/2-1
0.564 mi.
2978 ft.

Relative:
Higher

Actual:
317 ft.

MARLBOROUGH HOUSE APARTMENTS
1220 BOREN AVE
SEATTLE, WA 98121

FTTS **1007285479**
HIST FTTS **N/A**
WA CSCSL
WA ALLSITES
WA LUST
WA UST
WA VCP

FTTS INSP:

Inspection Number:	2002012205SEE 3
Region:	10
Inspection Date:	01/22/02
Inspector:	GRIFFITH
Violation occurred:	No
Investigation Type:	Lead, Section 1018, SEE
Investigation Reason:	Neutral Scheme, Region
Legislation Code:	TSCA
Facility Function:	Landlord/Renter Facility

HIST FTTS INSP:

Inspection Number:	2002012205SEE 3
Region:	10
Inspection Date:	Not reported
Inspector:	GRIFFITH
Violation occurred:	No
Investigation Type:	Lead, Section 1018, SEE
Investigation Reason:	Neutral Scheme, Region
Legislation Code:	TSCA
Facility Function:	Landlord/Renter Facility

CSCSL:

Facility ID:	9607339
Region:	Northwest
Lat/Long:	47.611222422 / -122.32782419
Brownfield Status:	Not reported
Rank Status:	N
Clean Up Siteid:	5498
Site Status:	Cleanup Started
PSI?:	Not reported
Contaminant Name:	Benzene
Ground Water:	Not reported
Surface Water:	Not reported
Soil:	Confirmed Above Cleanup Level
Sediment:	Not reported
Air:	Not reported
Bedrock:	Not reported
Responsible Unit:	Northwest

Facility ID:	9607339
Region:	Northwest
Lat/Long:	47.611222422 / -122.32782419
Brownfield Status:	Not reported
Rank Status:	N
Clean Up Siteid:	5498
Site Status:	Cleanup Started
PSI?:	Not reported

MARLBOROUGH HOUSE APARTMENTS (Continued) **1007285479**

Contaminant Name: Halogenated Organics
Ground Water: Not reported
Surface Water: Not reported
Soil: Confirmed Above Cleanup Level
Sediment: Not reported
Air: Not reported
Bedrock: Not reported
Responsible Unit: Northwest

Facility ID: 9607339
Region: Northwest
Lat/Long: 47.611222422 / -122.32782419
Brownfield Status: Not reported
Rank Status: N
Clean Up Siteid: 5498
Site Status: Cleanup Started
PSI?: Not reported
Contaminant Name: Non-Halogenated Solvents
Ground Water: Not reported
Surface Water: Not reported
Soil: Confirmed Above Cleanup Level
Sediment: Not reported
Air: Not reported
Bedrock: Not reported
Responsible Unit: Northwest

Facility ID: 9607339
Region: Northwest
Lat/Long: 47.611222422 / -122.32782419
Brownfield Status: Not reported
Rank Status: N
Clean Up Siteid: 5498
Site Status: Cleanup Started
PSI?: Not reported
Contaminant Name: Petroleum-Gasoline
Ground Water: Not reported
Surface Water: Not reported
Soil: Confirmed Above Cleanup Level
Sediment: Not reported
Air: Not reported
Bedrock: Not reported
Responsible Unit: Northwest

ALLSITES:
Facility Id: 9607339
Latitude: 47.6112224
Longitude: -122.32782
Ecology Interest Type Code: HWG
Facility ID: 9607339
Facility Company: Marlborough House
Interaction: I
Interaction 1: HWG
Interaction 2: Hazardous Waste Generator
Ecology Program: HAZWASTE
Program Data: TURBOWASTE
Facility Alt.: Not reported
Program ID: WAH000020560

MARLBOROUGH HOUSE APARTMENTS (Continued) **1007285479**

Date Interaction: 4/10/2003 0:00
Date Interaction 3: 12/31/2003 0:00

Facility ID: 9607339
Facility Company: Marlborough House
Interaction: A
Interaction 1: LUST
Interaction 2: LUST Facility
Ecology Program: TOXICS
Program Data: ISIS
Facility Alt.: Not reported
Program ID: 619374
Date Interaction: 8/2/2007 0:00
Date Interaction 3: Not reported

Facility ID: 9607339
Facility Company: Marlborough House
Interaction: I
Interaction 1: VOLCLNST
Interaction 2: Voluntary Cleanup Sites
Ecology Program: TOXICS
Program Data: ISIS
Facility Alt.: Marlborough House
Program ID: NW1917
Date Interaction: 3/28/2008 0:00
Date Interaction 3: 7/18/2013 0:00

Facility ID: 9607339
Facility Company: Marlborough House
Interaction: A
Interaction 1: VOLCLNST
Interaction 2: Voluntary Cleanup Sites
Ecology Program: TOXICS
Program Data: ISIS
Facility Alt.: Marlborough House
Program ID: NW2762
Date Interaction: 7/18/2013 0:00
Date Interaction 3: Not reported

Facility ID: 9607339
Facility Company: Marlborough House
Interaction: I
Interaction 1: UST
Interaction 2: Underground Storage Tank
Ecology Program: TOXICS
Program Data: UST
Facility Alt.: Not reported
Program ID: 619374
Date Interaction: 8/2/2007 0:00
Date Interaction 3: 8/2/2007 0:00

Facility Id: 9607339
Latitude: 47.6112224
Longitude: -122.32782
Ecology Interest Type Code: LUST
Facility ID: 9607339

MARLBOROUGH HOUSE APARTMENTS (Continued) **1007285479**

Facility Company:	Marlborough House
Interaction:	I
Interaction 1:	HWG
Interaction 2:	Hazardous Waste Generator
Ecology Program:	HAZWASTE
Program Data:	TURBOWASTE
Facility Alt.:	Not reported
Program ID:	WAH000020560
Date Interaction:	4/10/2003 0:00
Date Interaction 3:	12/31/2003 0:00

Facility ID:	9607339
Facility Company:	Marlborough House
Interaction:	A
Interaction 1:	LUST
Interaction 2:	LUST Facility
Ecology Program:	TOXICS
Program Data:	ISIS
Facility Alt.:	Not reported
Program ID:	619374
Date Interaction:	8/2/2007 0:00
Date Interaction 3:	Not reported

Facility ID:	9607339
Facility Company:	Marlborough House
Interaction:	I
Interaction 1:	VOLCLNST
Interaction 2:	Voluntary Cleanup Sites
Ecology Program:	TOXICS
Program Data:	ISIS
Facility Alt.:	Marlborough House
Program ID:	NW1917
Date Interaction:	3/28/2008 0:00
Date Interaction 3:	7/18/2013 0:00

Facility ID:	9607339
Facility Company:	Marlborough House
Interaction:	A
Interaction 1:	VOLCLNST
Interaction 2:	Voluntary Cleanup Sites
Ecology Program:	TOXICS
Program Data:	ISIS
Facility Alt.:	Marlborough House
Program ID:	NW2762
Date Interaction:	7/18/2013 0:00
Date Interaction 3:	Not reported

Facility ID:	9607339
Facility Company:	Marlborough House
Interaction:	I
Interaction 1:	UST
Interaction 2:	Underground Storage Tank
Ecology Program:	TOXICS
Program Data:	UST
Facility Alt.:	Not reported
Program ID:	619374
Date Interaction:	8/2/2007 0:00

MARLBOROUGH HOUSE APARTMENTS (Continued) **1007285479**

Date Interaction 3: 8/2/2007 0:00

Facility Id: 9607339
Latitude: 47.6112224
Longitude: -122.32782
Ecology Interest Type Code: VOLCLNST
Facility ID: 9607339
Facility Company: Marlborough House
Interaction: I
Interaction 1: HWG
Interaction 2: Hazardous Waste Generator
Ecology Program: HAZWASTE
Program Data: TURBOWASTE
Facility Alt.: Not reported
Program ID: WAH000020560
Date Interaction: 4/10/2003 0:00
Date Interaction 3: 12/31/2003 0:00

Facility ID: 9607339
Facility Company: Marlborough House
Interaction: A
Interaction 1: LUST
Interaction 2: LUST Facility
Ecology Program: TOXICS
Program Data: ISIS
Facility Alt.: Not reported
Program ID: 619374
Date Interaction: 8/2/2007 0:00
Date Interaction 3: Not reported

Facility ID: 9607339
Facility Company: Marlborough House
Interaction: I
Interaction 1: VOLCLNST
Interaction 2: Voluntary Cleanup Sites
Ecology Program: TOXICS
Program Data: ISIS
Facility Alt.: Marlborough House
Program ID: NW1917
Date Interaction: 3/28/2008 0:00
Date Interaction 3: 7/18/2013 0:00

Facility ID: 9607339
Facility Company: Marlborough House
Interaction: A
Interaction 1: VOLCLNST
Interaction 2: Voluntary Cleanup Sites
Ecology Program: TOXICS
Program Data: ISIS
Facility Alt.: Marlborough House
Program ID: NW2762
Date Interaction: 7/18/2013 0:00
Date Interaction 3: Not reported

Facility ID: 9607339
Facility Company: Marlborough House

MARLBOROUGH HOUSE APARTMENTS (Continued) **1007285479**

Interaction:	I
Interaction 1:	UST
Interaction 2:	Underground Storage Tank
Ecology Program:	TOXICS
Program Data:	UST
Facility Alt.:	Not reported
Program ID:	619374
Date Interaction:	8/2/2007 0:00
Date Interaction 3:	8/2/2007 0:00

Facility Id:	9607339
Latitude:	47.6112224
Longitude:	-122.32782
Ecology Interest Type Code:	UST
Facility ID:	9607339
Facility Company:	Marlborough House
Interaction:	I
Interaction 1:	HWG
Interaction 2:	Hazardous Waste Generator
Ecology Program:	HAZWASTE
Program Data:	TURBOWASTE
Facility Alt.:	Not reported
Program ID:	WAH000020560
Date Interaction:	4/10/2003 0:00
Date Interaction 3:	12/31/2003 0:00

Facility ID:	9607339
Facility Company:	Marlborough House
Interaction:	A
Interaction 1:	LUST
Interaction 2:	LUST Facility
Ecology Program:	TOXICS
Program Data:	ISIS
Facility Alt.:	Not reported
Program ID:	619374
Date Interaction:	8/2/2007 0:00
Date Interaction 3:	Not reported

Facility ID:	9607339
Facility Company:	Marlborough House
Interaction:	I
Interaction 1:	VOLCLNST
Interaction 2:	Voluntary Cleanup Sites
Ecology Program:	TOXICS
Program Data:	ISIS
Facility Alt.:	Marlborough House
Program ID:	NW1917
Date Interaction:	3/28/2008 0:00
Date Interaction 3:	7/18/2013 0:00

Facility ID:	9607339
Facility Company:	Marlborough House
Interaction:	A
Interaction 1:	VOLCLNST
Interaction 2:	Voluntary Cleanup Sites
Ecology Program:	TOXICS

MARLBOROUGH HOUSE APARTMENTS (Continued) **1007285479**

Program Data:	ISIS
Facility Alt.:	Marlborough House
Program ID:	NW2762
Date Interaction:	7/18/2013 0:00
Date Interaction 3:	Not reported
Facility ID:	9607339
Facility Company:	Marlborough House
Interaction:	I
Interaction 1:	UST
Interaction 2:	Underground Storage Tank
Ecology Program:	TOXICS
Program Data:	UST
Facility Alt.:	Not reported
Program ID:	619374
Date Interaction:	8/2/2007 0:00
Date Interaction 3:	8/2/2007 0:00

LUST:

Facility ID:	9607339
Facility Status:	Awaiting Cleanup
Cleanup Site ID:	5498
Cleanup Unit Type:	Upland
Process Type:	Voluntary Cleanup Program
Alternate Name:	MARLBOROUGH HOUSE
Release Status Date:	10/29/2007
Site Response Unit Code:	Northwest
Lat/Long:	47.6112224 / -122.32782

UST:

Facility ID:	9607339
Site Id:	619374
UBI:	Not reported
Phone Number:	Not reported
Decimal Latitude:	47.61122242
Decimal Longitude:	-122.3278242
Tank Name:	1
Tag Number:	Not reported
Tank Status:	Closed in Place
Tank Status Date:	07/26/2007
Tank Install Date:	Not reported
Tank Closure Date:	07/26/2007
Capacity Range:	111 TO 1,100 Gallons
Tank Permit Expiration Date:	Not reported
Tank Upgrade Date:	Not reported
Tank Spill Prevention:	Not reported
Tank Overfill Prevention:	Not reported
Tank Material:	Not reported
Tank Construction:	Not reported
Tank Tightness Test:	Not reported
Tank Corrosion Protection:	Not reported
Tank Manifold:	Not reported
Tank Release Detection:	Not reported
Tank SFC Type:	Not reported

MARLBOROUGH HOUSE APARTMENTS (Continued) **1007285479**

Pipe Material:	Not reported
Pipe Construction:	Not reported
Pipe Primary Release Detection:	Not reported
Pipe Second Release Detection:	Not reported
Pipe Corrosion Protection:	Not reported
Pipe Pumping System:	Not reported
Responsible Unit:	NORTHWEST
Dispencer/Pump SFC Type:	Not reported

Tank Name:	2
Tag Number:	Not reported
Tank Status:	Closed in Place
Tank Status Date:	07/26/2007
Tank Install Date:	Not reported
Tank Closure Date:	07/26/2007
Capacity Range:	111 TO 1,100 Gallons
Tank Permit Expiration Date:	Not reported
Tank Upgrade Date:	Not reported
Tank Spill Prevention:	Not reported
Tank Overfill Prevention:	Not reported
Tank Material:	Not reported
Tank Construction:	Not reported
Tank Tightness Test:	Not reported
Tank Corrosion Protection:	Not reported
Tank Manifold:	Not reported
Tank Release Detection:	Not reported
Tank SFC Type:	Not reported
Pipe Material:	Not reported
Pipe Construction:	Not reported
Pipe Primary Release Detection:	Not reported
Pipe Second Release Detection:	Not reported
Pipe Corrosion Protection:	Not reported
Pipe Pumping System:	Not reported
Responsible Unit:	NORTHWEST
Dispencer/Pump SFC Type:	Not reported

VCP:

edr_fstat:	WA
edr_fzip:	98101
edr_fcnty:	KING
edr_zip:	Not reported
Facility ID:	9607339
VCP Status:	Yes
VCP:	Not reported
Ecology Status:	Not reported
NFA Type:	Not reported
Date NFA:	Not reported
Rank:	N
Cleanup Siteid:	5498

edr_fstat:	WA
edr_fzip:	98101
edr_fcnty:	KING
edr_zip:	Not reported
Facility ID:	9607339
VCP Status:	Yes

MARLBOROUGH HOUSE APARTMENTS (Continued) **1007285479**

VCP: Not reported
Ecology Status: Not reported
NFA Type: Not reported
Date NFA: Not reported
Rank: N
Cleanup Siteid: 5498

edr_fstat: WA
edr_fzip: 98101
edr_fcnty: KING
edr_zip: Not reported
Facility ID: 9607339
VCP Status: Yes
VCP: Not reported
Ecology Status: Not reported
NFA Type: Not reported
Date NFA: Not reported
Rank: N
Cleanup Siteid: 5498

edr_fstat: WA
edr_fzip: 98101
edr_fcnty: KING
edr_zip: Not reported
Facility ID: 9607339
VCP Status: Yes
VCP: Not reported
Ecology Status: Not reported
NFA Type: Not reported
Date NFA: Not reported
Rank: N
Cleanup Siteid: 5498

AW204 **WASHINGTON ATHLETIC CLUB** **WA CSCSL** **U003795374**
South **6TH & UNION (SOUTH CORNER)** **WA HSL** **N/A**
1/2-1 **SEATTLE, WA 98101** **WA ALLSITES**
0.578 mi. **WA LUST**
3053 ft. **Site 1 of 2 in cluster AW** **WA UST**

Relative:
Higher

Actual:
174 ft.

CSCSL:
Facility ID: 65657666
Region: Northwest
Lat/Long: 47.610300427 / -122.33396865
Brownfield Status: Not reported
Rank Status: 3
Clean Up Siteid: 10062
Site Status: Cleanup Started
PSI?: Yes
Contaminant Name: Petroleum-Other
Ground Water: Confirmed Above Cleanup Level
Surface Water: Not reported
Soil: Confirmed Above Cleanup Level
Sediment: Not reported
Air: Not reported
Bedrock: Not reported
Responsible Unit: Northwest

WASHINGTON ATHLETIC CLUB (Continued) **U003795374**

HSL:
edr_fstat: WA
edr_fzip: Not reported
edr_fcnty: KING
edr_zip: Not reported
Facility Type: Hazardous Sites List
Facility Status: Cleanup Started
FSID Number: 65657666
Rank: 3
Region: NW
EDR Link ID: 65657666

ALLSITES:
Facility Id: 65657666
Latitude: 47.6103004
Longitude: -122.33396
Ecology Interest Type Code: HWG
Facility ID: 65657666
Facility Company: Washington Athletic Club
Interaction: A
Interaction 1: LUST
Interaction 2: LUST Facility
Ecology Program: TOXICS
Program Data: ISIS
Facility Alt.: Not reported
Program ID: 200775
Date Interaction: 3/4/1991 0:00
Date Interaction 3: Not reported

Facility ID: 65657666
Facility Company: Washington Athletic Club
Interaction: I
Interaction 1: HWG
Interaction 2: Hazardous Waste Generator
Ecology Program: HAZWASTE
Program Data: TURBOWASTE
Facility Alt.: Not reported
Program ID: WAD988502894
Date Interaction: 3/9/1992 0:00
Date Interaction 3: 4/30/1992 0:00

Facility ID: 65657666
Facility Company: Washington Athletic Club
Interaction: A
Interaction 1: SCS
Interaction 2: State Cleanup Site
Ecology Program: TOXICS
Program Data: ISIS
Facility Alt.: Washington Athletic Club Garage
Program ID: Not reported
Date Interaction: 7/10/2009 0:00
Date Interaction 3: Not reported

Facility ID: 65657666
Facility Company: Washington Athletic Club
Interaction: I

WASHINGTON ATHLETIC CLUB (Continued) **U003795374**

Interaction 1: UST
Interaction 2: Underground Storage Tank
Ecology Program: TOXICS
Program Data: UST
Facility Alt.: Not reported
Program ID: 200775
Date Interaction: 1/27/2000 0:00
Date Interaction 3: 7/30/2001 0:00

Facility Id: 65657666
Latitude: 47.6103004
Longitude: -122.33396
Ecology Interest Type Code: LUST
Facility ID: 65657666
Facility Company: Washington Athletic Club
Interaction: A
Interaction 1: LUST
Interaction 2: LUST Facility
Ecology Program: TOXICS
Program Data: ISIS
Facility Alt.: Not reported
Program ID: 200775
Date Interaction: 3/4/1991 0:00
Date Interaction 3: Not reported

Facility ID: 65657666
Facility Company: Washington Athletic Club
Interaction: I
Interaction 1: HWG
Interaction 2: Hazardous Waste Generator
Ecology Program: HAZWASTE
Program Data: TURBOWASTE
Facility Alt.: Not reported
Program ID: WAD988502894
Date Interaction: 3/9/1992 0:00
Date Interaction 3: 4/30/1992 0:00

Facility ID: 65657666
Facility Company: Washington Athletic Club
Interaction: A
Interaction 1: SCS
Interaction 2: State Cleanup Site
Ecology Program: TOXICS
Program Data: ISIS
Facility Alt.: Washington Athletic Club Garage
Program ID: Not reported
Date Interaction: 7/10/2009 0:00
Date Interaction 3: Not reported

Facility ID: 65657666
Facility Company: Washington Athletic Club
Interaction: I
Interaction 1: UST
Interaction 2: Underground Storage Tank
Ecology Program: TOXICS
Program Data: UST

WASHINGTON ATHLETIC CLUB (Continued) **U003795374**

Facility Alt.: Not reported
Program ID: 200775
Date Interaction: 1/27/2000 0:00
Date Interaction 3: 7/30/2001 0:00

Facility Id: 65657666
Latitude: 47.6103004
Longitude: -122.33396
Ecology Interest Type Code: SCS
Facility ID: 65657666
Facility Company: Washington Athletic Club
Interaction: A
Interaction 1: LUST
Interaction 2: LUST Facility
Ecology Program: TOXICS
Program Data: ISIS
Facility Alt.: Not reported
Program ID: 200775
Date Interaction: 3/4/1991 0:00
Date Interaction 3: Not reported

Facility ID: 65657666
Facility Company: Washington Athletic Club
Interaction: I
Interaction 1: HWG
Interaction 2: Hazardous Waste Generator
Ecology Program: HAZWASTE
Program Data: TURBOWASTE
Facility Alt.: Not reported
Program ID: WAD988502894
Date Interaction: 3/9/1992 0:00
Date Interaction 3: 4/30/1992 0:00

Facility ID: 65657666
Facility Company: Washington Athletic Club
Interaction: A
Interaction 1: SCS
Interaction 2: State Cleanup Site
Ecology Program: TOXICS
Program Data: ISIS
Facility Alt.: Washington Athletic Club Garage
Program ID: Not reported
Date Interaction: 7/10/2009 0:00
Date Interaction 3: Not reported

Facility ID: 65657666
Facility Company: Washington Athletic Club
Interaction: I
Interaction 1: UST
Interaction 2: Underground Storage Tank
Ecology Program: TOXICS
Program Data: UST
Facility Alt.: Not reported
Program ID: 200775
Date Interaction: 1/27/2000 0:00
Date Interaction 3: 7/30/2001 0:00

WASHINGTON ATHLETIC CLUB (Continued) **U003795374**

Facility Id: 65657666
Latitude: 47.6103004
Longitude: -122.33396
Ecology Interest Type Code: UST
Facility ID: 65657666
Facility Company: Washington Athletic Club
Interaction: A
Interaction 1: LUST
Interaction 2: LUST Facility
Ecology Program: TOXICS
Program Data: ISIS
Facility Alt.: Not reported
Program ID: 200775
Date Interaction: 3/4/1991 0:00
Date Interaction 3: Not reported

Facility ID: 65657666
Facility Company: Washington Athletic Club
Interaction: I
Interaction 1: HWG
Interaction 2: Hazardous Waste Generator
Ecology Program: HAZWASTE
Program Data: TURBOWASTE
Facility Alt.: Not reported
Program ID: WAD988502894
Date Interaction: 3/9/1992 0:00
Date Interaction 3: 4/30/1992 0:00

Facility ID: 65657666
Facility Company: Washington Athletic Club
Interaction: A
Interaction 1: SCS
Interaction 2: State Cleanup Site
Ecology Program: TOXICS
Program Data: ISIS
Facility Alt.: Washington Athletic Club Garage
Program ID: Not reported
Date Interaction: 7/10/2009 0:00
Date Interaction 3: Not reported

Facility ID: 65657666
Facility Company: Washington Athletic Club
Interaction: I
Interaction 1: UST
Interaction 2: Underground Storage Tank
Ecology Program: TOXICS
Program Data: UST
Facility Alt.: Not reported
Program ID: 200775
Date Interaction: 1/27/2000 0:00
Date Interaction 3: 7/30/2001 0:00

LUST:
Facility ID: 65657666
Facility Status: Monitoring
Cleanup Site ID: 10062

WASHINGTON ATHLETIC CLUB (Continued) **U003795374**

Cleanup Unit Type: Upland
Process Type: Independent Action
Alternate Name: WASHINGTON ATHLETIC CLUB
Release Status Date: 07/01/1998
Site Response Unit Code: Northwest
Lat/Long: 47.6103004 / -122.33396

Facility ID: 65657666
Facility Status: Cleanup Started
Cleanup Site ID: 10062
Cleanup Unit Type: Upland
Process Type: Independent Action
Alternate Name: WASHINGTON ATHLETIC CLUB
Release Status Date: 05/21/1995
Site Response Unit Code: Northwest
Lat/Long: 47.6103004 / -122.33396

UST:
Facility ID: 65657666
Site Id: 200775
UBI: Not reported
Phone Number: Not reported
Decimal Latitude: 47.61030043
Decimal Longitude: -122.3339687

Tank Name: 1
Tag Number: Not reported
Tank Status: Removed
Tank Status Date: 07/30/2001
Tank Install Date: 00/01/1964
Tank Closure Date: Not reported
Capacity Range: Not reported
Tank Permit Expiration Date: Not reported
Tank Upgrade Date: Not reported
Tank Spill Prevention: Not reported
Tank Overfill Prevention: Not reported
Tank Material: Not reported
Tank Construction: Not reported
Tank Tightness Test: Not reported
Tank Corrosion Protection: Not reported
Tank Manifold: Not reported
Tank Release Detection: Not reported
Tank SFC Type: Not reported
Pipe Material: Not reported
Pipe Construction: Not reported
Pipe Primary Release Detection: Not reported
Pipe Second Release Detection: Not reported
Pipe Corrosion Protection: Not reported
Pipe Pumping System: Not reported
Responsible Unit: NORTHWEST
Dispencer/Pump SFC Type: Not reported

Tank Name: 2
Tag Number: Not reported
Tank Status: Removed
Tank Status Date: 07/30/2001

WASHINGTON ATHLETIC CLUB (Continued) **U003795374**

Tank Install Date:	00/01/1964
Tank Closure Date:	Not reported
Capacity Range:	Not reported
Tank Permit Expiration Date:	Not reported
Tank Upgrade Date:	Not reported
Tank Spill Prevention:	Not reported
Tank Overfill Prevention:	Not reported
Tank Material:	Not reported
Tank Construction:	Not reported
Tank Tightness Test:	Not reported
Tank Corrosion Protection:	Not reported
Tank Manifold:	Not reported
Tank Release Detection:	Not reported
Tank SFC Type:	Not reported
Pipe Material:	Not reported
Pipe Construction:	Not reported
Pipe Primary Release Detection:	Not reported
Pipe Second Release Detection:	Not reported
Pipe Corrosion Protection:	Not reported
Pipe Pumping System:	Not reported
Responsible Unit:	NORTHWEST
Dispencer/Pump SFC Type:	Not reported

Tank Name:	3
Tag Number:	Not reported
Tank Status:	Removed
Tank Status Date:	07/30/2001
Tank Install Date:	00/01/1964
Tank Closure Date:	Not reported
Capacity Range:	Not reported
Tank Permit Expiration Date:	Not reported
Tank Upgrade Date:	Not reported
Tank Spill Prevention:	Not reported
Tank Overfill Prevention:	Not reported
Tank Material:	Not reported
Tank Construction:	Not reported
Tank Tightness Test:	Not reported
Tank Corrosion Protection:	Not reported
Tank Manifold:	Not reported
Tank Release Detection:	Not reported
Tank SFC Type:	Not reported
Pipe Material:	Not reported
Pipe Construction:	Not reported
Pipe Primary Release Detection:	Not reported
Pipe Second Release Detection:	Not reported
Pipe Corrosion Protection:	Not reported
Pipe Pumping System:	Not reported
Responsible Unit:	NORTHWEST
Dispencer/Pump SFC Type:	Not reported

Tank Name:	4
Tag Number:	Not reported
Tank Status:	Removed
Tank Status Date:	07/30/2001
Tank Install Date:	00/01/1900

WASHINGTON ATHLETIC CLUB (Continued) **U003795374**

Tank Closure Date:	Not reported
Capacity Range:	Not reported
Tank Permit Expiration Date:	Not reported
Tank Upgrade Date:	Not reported
Tank Spill Prevention:	Not reported
Tank Overfill Prevention:	Not reported
Tank Material:	Not reported
Tank Construction:	Not reported
Tank Tightness Test:	Not reported
Tank Corrosion Protection:	Not reported
Tank Manifold:	Not reported
Tank Release Detection:	Not reported
Tank SFC Type:	Not reported
Pipe Material:	Not reported
Pipe Construction:	Not reported
Pipe Primary Release Detection:	Not reported
Pipe Second Release Detection:	Not reported
Pipe Corrosion Protection:	Not reported
Pipe Pumping System:	Not reported
Responsible Unit:	NORTHWEST
Dispencer/Pump SFC Type:	Not reported

Tank Name:	5
Tag Number:	Not reported
Tank Status:	Removed
Tank Status Date:	07/30/2001
Tank Install Date:	00/01/1900
Tank Closure Date:	Not reported
Capacity Range:	Not reported
Tank Permit Expiration Date:	Not reported
Tank Upgrade Date:	Not reported
Tank Spill Prevention:	Not reported
Tank Overfill Prevention:	Not reported
Tank Material:	Not reported
Tank Construction:	Not reported
Tank Tightness Test:	Not reported
Tank Corrosion Protection:	Not reported
Tank Manifold:	Not reported
Tank Release Detection:	Not reported
Tank SFC Type:	Not reported
Pipe Material:	Not reported
Pipe Construction:	Not reported
Pipe Primary Release Detection:	Not reported
Pipe Second Release Detection:	Not reported
Pipe Corrosion Protection:	Not reported
Pipe Pumping System:	Not reported
Responsible Unit:	NORTHWEST
Dispencer/Pump SFC Type:	Not reported

Tank Name:	6
Tag Number:	Not reported
Tank Status:	Removed
Tank Status Date:	07/30/2001
Tank Install Date:	00/01/1900
Tank Closure Date:	Not reported

WASHINGTON ATHLETIC CLUB (Continued) **U003795374**

Capacity Range:	2,001 to 4,999 Gallons
Tank Permit Expiration Date:	Not reported
Tank Upgrade Date:	Not reported
Tank Spill Prevention:	Not reported
Tank Overfill Prevention:	Not reported
Tank Material:	Not reported
Tank Construction:	Not reported
Tank Tightness Test:	Not reported
Tank Corrosion Protection:	Not reported
Tank Manifold:	Not reported
Tank Release Detection:	Not reported
Tank SFC Type:	Not reported
Pipe Material:	Not reported
Pipe Construction:	Not reported
Pipe Primary Release Detection:	Not reported
Pipe Second Release Detection:	Not reported
Pipe Corrosion Protection:	Not reported
Pipe Pumping System:	Not reported
Responsible Unit:	NORTHWEST
Dispencer/Pump SFC Type:	Not reported

Tank Name:	7
Tag Number:	Not reported
Tank Status:	Removed
Tank Status Date:	07/30/2001
Tank Install Date:	00/01/1900
Tank Closure Date:	Not reported
Capacity Range:	2,001 to 4,999 Gallons
Tank Permit Expiration Date:	Not reported
Tank Upgrade Date:	Not reported
Tank Spill Prevention:	Not reported
Tank Overfill Prevention:	Not reported
Tank Material:	Not reported
Tank Construction:	Not reported
Tank Tightness Test:	Not reported
Tank Corrosion Protection:	Not reported
Tank Manifold:	Not reported
Tank Release Detection:	Not reported
Tank SFC Type:	Not reported
Pipe Material:	Not reported
Pipe Construction:	Not reported
Pipe Primary Release Detection:	Not reported
Pipe Second Release Detection:	Not reported
Pipe Corrosion Protection:	Not reported
Pipe Pumping System:	Not reported
Responsible Unit:	NORTHWEST
Dispencer/Pump SFC Type:	Not reported

AX205 **AUTOPARK USA INC** **WA CSCSL** **U003732887**
SW **1915 2ND AVE** **WA HSL** **N/A**
1/2-1 **SEATTLE, WA 98101** **WA ALLSITES**
0.584 mi. **WA LUST**
3086 ft. **Site 1 of 2 in cluster AX** **WA UST**

Relative:
Higher

Actual:
153 ft.

CSCSL:

Facility ID:	29947325
Region:	Northwest
Lat/Long:	47.611112756 / -122.3412239
Brownfield Status:	Not reported
Rank Status:	N
Clean Up Siteid:	7242
Site Status:	Awaiting Cleanup
PSI?:	Yes
Contaminant Name:	Benzene
Ground Water:	Not reported
Surface Water:	Not reported
Soil:	Confirmed Above Cleanup Level
Sediment:	Not reported
Air:	Not reported
Bedrock:	Not reported
Responsible Unit:	Northwest

Facility ID:	29947325
Region:	Northwest
Lat/Long:	47.611112756 / -122.3412239
Brownfield Status:	Not reported
Rank Status:	N
Clean Up Siteid:	7242
Site Status:	Awaiting Cleanup
PSI?:	Yes
Contaminant Name:	Non-Halogenated Solvents
Ground Water:	Not reported
Surface Water:	Not reported
Soil:	Confirmed Above Cleanup Level
Sediment:	Not reported
Air:	Not reported
Bedrock:	Not reported
Responsible Unit:	Northwest

Facility ID:	29947325
Region:	Northwest
Lat/Long:	47.611112756 / -122.3412239
Brownfield Status:	Not reported
Rank Status:	N
Clean Up Siteid:	7242
Site Status:	Awaiting Cleanup
PSI?:	Yes
Contaminant Name:	Petroleum-Gasoline
Ground Water:	Not reported
Surface Water:	Not reported
Soil:	Confirmed Above Cleanup Level
Sediment:	Not reported
Air:	Not reported
Bedrock:	Not reported
Responsible Unit:	Northwest

Facility ID: 29947325

AUTOPARK USA INC (Continued) **U003732887**

Region: Northwest
Lat/Long: 47.611112756 / -122.3412239
Brownfield Status: Not reported
Rank Status: 1
Clean Up Siteid: 7075
Site Status: Cleanup Started
PSI?: Yes
Contaminant Name: Benzene
Ground Water: Not reported
Surface Water: Not reported
Soil: Confirmed Above Cleanup Level
Sediment: Not reported
Air: Not reported
Bedrock: Not reported
Responsible Unit: Northwest

Facility ID: 29947325
Region: Northwest
Lat/Long: 47.611112756 / -122.3412239
Brownfield Status: Not reported
Rank Status: 1
Clean Up Siteid: 7075
Site Status: Cleanup Started
PSI?: Yes
Contaminant Name: Non-Halogenated Solvents
Ground Water: Not reported
Surface Water: Not reported
Soil: Confirmed Above Cleanup Level
Sediment: Not reported
Air: Not reported
Bedrock: Not reported
Responsible Unit: Northwest

Facility ID: 29947325
Region: Northwest
Lat/Long: 47.611112756 / -122.3412239
Brownfield Status: Not reported
Rank Status: 1
Clean Up Siteid: 7075
Site Status: Cleanup Started
PSI?: Yes
Contaminant Name: Petroleum Products-Unspecified
Ground Water: Suspected
Surface Water: Not reported
Soil: Not reported
Sediment: Not reported
Air: Not reported
Bedrock: Not reported
Responsible Unit: Northwest

Facility ID: 29947325
Region: Northwest
Lat/Long: 47.611112756 / -122.3412239
Brownfield Status: Not reported
Rank Status: 1
Clean Up Siteid: 7075
Site Status: Cleanup Started

AUTOPARK USA INC (Continued) **U003732887**

PSI?: Yes
Contaminant Name: Petroleum-Diesel
Ground Water: Not reported
Surface Water: Not reported
Soil: Confirmed Above Cleanup Level
Sediment: Not reported
Air: Not reported
Bedrock: Not reported
Responsible Unit: Northwest

Facility ID: 29947325
Region: Northwest
Lat/Long: 47.611112756 / -122.3412239
Brownfield Status: Not reported
Rank Status: 1
Clean Up Siteid: 7075
Site Status: Cleanup Started
PSI?: Yes
Contaminant Name: Petroleum-Gasoline
Ground Water: Not reported
Surface Water: Not reported
Soil: Confirmed Above Cleanup Level
Sediment: Not reported
Air: Not reported
Bedrock: Not reported
Responsible Unit: Northwest

HSL:
edr_fstat: WA
edr_fzip: Not reported
edr_fcnty: KING
edr_zip: Not reported
Facility Type: Hazardous Sites List
Facility Status: Cleanup Started
FSID Number: 29947325
Rank: 1
Region: NW
EDR Link ID: 29947325

ALLSITES:
Facility Id: 29947325
Latitude: 47.6111127
Longitude: -122.34122
Ecology Interest Type Code: VOLCLNST
Facility ID: 29947325
Facility Company: AUTOPARK USA INC
Interaction: I
Interaction 1: LUST
Interaction 2: LUST Facility
Ecology Program: TOXICS
Program Data: ISIS
Facility Alt.: Not reported
Program ID: 530760
Date Interaction: 5/26/2000 0:00
Date Interaction 3: 12/29/2000 0:00

AUTOPARK USA INC (Continued) **U003732887**

Facility ID:	29947325
Facility Company:	AUTOPARK USA INC
Interaction:	I
Interaction 1:	VOLCLNST
Interaction 2:	Voluntary Cleanup Sites
Ecology Program:	TOXICS
Program Data:	ISIS
Facility Alt.:	AUTOPARK USA INC
Program ID:	Not reported
Date Interaction:	7/31/2000 0:00
Date Interaction 3:	12/29/2000 0:00

Facility ID:	29947325
Facility Company:	AUTOPARK USA INC
Interaction:	I
Interaction 1:	VOLCLNST
Interaction 2:	Voluntary Cleanup Sites
Ecology Program:	TOXICS
Program Data:	ISIS
Facility Alt.:	AUTOPARK USA INC
Program ID:	NW1542
Date Interaction:	1/5/2006 0:00
Date Interaction 3:	12/24/2009 0:00

Facility ID:	29947325
Facility Company:	AUTOPARK USA INC
Interaction:	A
Interaction 1:	LUST
Interaction 2:	LUST Facility
Ecology Program:	TOXICS
Program Data:	ISIS
Facility Alt.:	Not reported
Program ID:	530760
Date Interaction:	1/3/2006 0:00
Date Interaction 3:	Not reported

Facility ID:	29947325
Facility Company:	AUTOPARK USA INC
Interaction:	A
Interaction 1:	INDPNDNT
Interaction 2:	Independent Cleanup
Ecology Program:	TOXICS
Program Data:	ISIS
Facility Alt.:	Viktoria Apartments
Program ID:	Not reported
Date Interaction:	12/24/2009 0:00
Date Interaction 3:	Not reported

Facility ID:	29947325
Facility Company:	AUTOPARK USA INC
Interaction:	I
Interaction 1:	UST
Interaction 2:	Underground Storage Tank
Ecology Program:	TOXICS
Program Data:	UST
Facility Alt.:	Not reported
Program ID:	530760

AUTOPARK USA INC (Continued) **U003732887**

Date Interaction: 4/27/2000 0:00
Date Interaction 3: 5/15/2000 0:00

Facility Id: 29947325
Latitude: 47.6111127
Longitude: -122.34122
Ecology Interest Type Code: LUST
Facility ID: 29947325
Facility Company: AUTOPARK USA INC
Interaction: I
Interaction 1: LUST
Interaction 2: LUST Facility
Ecology Program: TOXICS
Program Data: ISIS
Facility Alt.: Not reported
Program ID: 530760
Date Interaction: 5/26/2000 0:00
Date Interaction 3: 12/29/2000 0:00

Facility ID: 29947325
Facility Company: AUTOPARK USA INC
Interaction: I
Interaction 1: VOLCLNST
Interaction 2: Voluntary Cleanup Sites
Ecology Program: TOXICS
Program Data: ISIS
Facility Alt.: AUTOPARK USA INC
Program ID: Not reported
Date Interaction: 7/31/2000 0:00
Date Interaction 3: 12/29/2000 0:00

Facility ID: 29947325
Facility Company: AUTOPARK USA INC
Interaction: I
Interaction 1: VOLCLNST
Interaction 2: Voluntary Cleanup Sites
Ecology Program: TOXICS
Program Data: ISIS
Facility Alt.: AUTOPARK USA INC
Program ID: NW1542
Date Interaction: 1/5/2006 0:00
Date Interaction 3: 12/24/2009 0:00

Facility ID: 29947325
Facility Company: AUTOPARK USA INC
Interaction: A
Interaction 1: LUST
Interaction 2: LUST Facility
Ecology Program: TOXICS
Program Data: ISIS
Facility Alt.: Not reported
Program ID: 530760
Date Interaction: 1/3/2006 0:00
Date Interaction 3: Not reported

Facility ID: 29947325

AUTOPARK USA INC (Continued) **U003732887**

Facility Company: AUTOPARK USA INC
Interaction: A
Interaction 1: INDPNDNT
Interaction 2: Independent Cleanup
Ecology Program: TOXICS
Program Data: ISIS
Facility Alt.: Viktoria Apartments
Program ID: Not reported
Date Interaction: 12/24/2009 0:00
Date Interaction 3: Not reported

Facility ID: 29947325
Facility Company: AUTOPARK USA INC
Interaction: I
Interaction 1: UST
Interaction 2: Underground Storage Tank
Ecology Program: TOXICS
Program Data: UST
Facility Alt.: Not reported
Program ID: 530760
Date Interaction: 4/27/2000 0:00
Date Interaction 3: 5/15/2000 0:00

Facility Id: 29947325
Latitude: 47.6111127
Longitude: -122.34122
Ecology Interest Type Code: INDPNDNT
Facility ID: 29947325
Facility Company: AUTOPARK USA INC
Interaction: I
Interaction 1: LUST
Interaction 2: LUST Facility
Ecology Program: TOXICS
Program Data: ISIS
Facility Alt.: Not reported
Program ID: 530760
Date Interaction: 5/26/2000 0:00
Date Interaction 3: 12/29/2000 0:00

Facility ID: 29947325
Facility Company: AUTOPARK USA INC
Interaction: I
Interaction 1: VOLCLNST
Interaction 2: Voluntary Cleanup Sites
Ecology Program: TOXICS
Program Data: ISIS
Facility Alt.: AUTOPARK USA INC
Program ID: Not reported
Date Interaction: 7/31/2000 0:00
Date Interaction 3: 12/29/2000 0:00

Facility ID: 29947325
Facility Company: AUTOPARK USA INC
Interaction: I
Interaction 1: VOLCLNST
Interaction 2: Voluntary Cleanup Sites

AUTOPARK USA INC (Continued) **U003732887**

Ecology Program: TOXICS
Program Data: ISIS
Facility Alt.: AUTOPARK USA INC
Program ID: NW1542
Date Interaction: 1/5/2006 0:00
Date Interaction 3: 12/24/2009 0:00

Facility ID: 29947325
Facility Company: AUTOPARK USA INC
Interaction: A
Interaction 1: LUST
Interaction 2: LUST Facility
Ecology Program: TOXICS
Program Data: ISIS
Facility Alt.: Not reported
Program ID: 530760
Date Interaction: 1/3/2006 0:00
Date Interaction 3: Not reported

Facility ID: 29947325
Facility Company: AUTOPARK USA INC
Interaction: A
Interaction 1: INDPNDNT
Interaction 2: Independent Cleanup
Ecology Program: TOXICS
Program Data: ISIS
Facility Alt.: Viktoria Apartments
Program ID: Not reported
Date Interaction: 12/24/2009 0:00
Date Interaction 3: Not reported

Facility ID: 29947325
Facility Company: AUTOPARK USA INC
Interaction: I
Interaction 1: UST
Interaction 2: Underground Storage Tank
Ecology Program: TOXICS
Program Data: UST
Facility Alt.: Not reported
Program ID: 530760
Date Interaction: 4/27/2000 0:00
Date Interaction 3: 5/15/2000 0:00

Facility Id: 29947325
Latitude: 47.6111127
Longitude: -122.34122
Ecology Interest Type Code: UST
Facility ID: 29947325
Facility Company: AUTOPARK USA INC
Interaction: I
Interaction 1: LUST
Interaction 2: LUST Facility
Ecology Program: TOXICS
Program Data: ISIS
Facility Alt.: Not reported
Program ID: 530760

AUTOPARK USA INC (Continued) **U003732887**

Date Interaction: 5/26/2000 0:00
Date Interaction 3: 12/29/2000 0:00

Facility ID: 29947325
Facility Company: AUTOPARK USA INC
Interaction: I
Interaction 1: VOLCLNST
Interaction 2: Voluntary Cleanup Sites
Ecology Program: TOXICS
Program Data: ISIS
Facility Alt.: AUTOPARK USA INC
Program ID: Not reported
Date Interaction: 7/31/2000 0:00
Date Interaction 3: 12/29/2000 0:00

Facility ID: 29947325
Facility Company: AUTOPARK USA INC
Interaction: I
Interaction 1: VOLCLNST
Interaction 2: Voluntary Cleanup Sites
Ecology Program: TOXICS
Program Data: ISIS
Facility Alt.: AUTOPARK USA INC
Program ID: NW1542
Date Interaction: 1/5/2006 0:00
Date Interaction 3: 12/24/2009 0:00

Facility ID: 29947325
Facility Company: AUTOPARK USA INC
Interaction: A
Interaction 1: LUST
Interaction 2: LUST Facility
Ecology Program: TOXICS
Program Data: ISIS
Facility Alt.: Not reported
Program ID: 530760
Date Interaction: 1/3/2006 0:00
Date Interaction 3: Not reported

Facility ID: 29947325
Facility Company: AUTOPARK USA INC
Interaction: A
Interaction 1: INDPNDNT
Interaction 2: Independent Cleanup
Ecology Program: TOXICS
Program Data: ISIS
Facility Alt.: Viktoria Apartments
Program ID: Not reported
Date Interaction: 12/24/2009 0:00
Date Interaction 3: Not reported

Facility ID: 29947325
Facility Company: AUTOPARK USA INC
Interaction: I
Interaction 1: UST
Interaction 2: Underground Storage Tank
Ecology Program: TOXICS

AUTOPARK USA INC (Continued) **U003732887**

Program Data:	UST
Facility Alt.:	Not reported
Program ID:	530760
Date Interaction:	4/27/2000 0:00
Date Interaction 3:	5/15/2000 0:00

LUST:

Facility ID:	29947325
Facility Status:	Cleanup Started
Cleanup Site ID:	7075
Cleanup Unit Type:	Upland
Process Type:	Independent Action
Alternate Name:	SECOND AVENUE GARAGE
Release Status Date:	05/16/2000
Site Response Unit Code:	Northwest
Lat/Long:	47.6111127 / -122.34122

Facility ID:	29947325
Facility Status:	Awaiting Cleanup
Cleanup Site ID:	7242
Cleanup Unit Type:	Upland
Process Type:	No Process
Alternate Name:	Second Avenue Garage
Release Status Date:	01/03/2006
Site Response Unit Code:	Northwest
Lat/Long:	47.6111127 / -122.34122

Facility ID:	29947325
Facility Status:	RCU
Cleanup Site ID:	7075
Cleanup Unit Type:	Upland
Process Type:	Independent Action
Alternate Name:	SECOND AVENUE GARAGE
Release Status Date:	07/31/2000
Site Response Unit Code:	Northwest
Lat/Long:	47.6111127 / -122.34122

Facility ID:	29947325
Facility Status:	NFA
Cleanup Site ID:	7075
Cleanup Unit Type:	Upland
Process Type:	Independent Action
Alternate Name:	SECOND AVENUE GARAGE
Release Status Date:	12/29/2000
Site Response Unit Code:	Northwest
Lat/Long:	47.6111127 / -122.34122

UST:

Facility ID:	29947325
Site Id:	530760
UBI:	Not reported
Phone Number:	8089717755
Decimal Latitude:	47.61111276
Decimal Longitude:	-122.3412239

AUTOPARK USA INC (Continued) **U003732887**

Tank Name:	1
Tag Number:	Not reported
Tank Status:	Removed
Tank Status Date:	04/27/2000
Tank Install Date:	00/01/1964
Tank Closure Date:	Not reported
Capacity Range:	111 TO 1,100 Gallons
Tank Permit Expiration Date:	Not reported
Tank Upgrade Date:	Not reported
Tank Spill Prevention:	Not reported
Tank Overfill Prevention:	Not reported
Tank Material:	Not reported
Tank Construction:	Not reported
Tank Tightness Test:	Not reported
Tank Corrosion Protection:	Not reported
Tank Manifold:	Not reported
Tank Release Detection:	Not reported
Tank SFC Type:	Not reported
Pipe Material:	Not reported
Pipe Construction:	Not reported
Pipe Primary Release Detection:	Not reported
Pipe Second Release Detection:	Not reported
Pipe Corrosion Protection:	Not reported
Pipe Pumping System:	Not reported
Responsible Unit:	NORTHWEST
Dispencer/Pump SFC Type:	Not reported

Tank Name:	2
Tag Number:	Not reported
Tank Status:	Removed
Tank Status Date:	04/27/2000
Tank Install Date:	00/01/1964
Tank Closure Date:	Not reported
Capacity Range:	111 TO 1,100 Gallons
Tank Permit Expiration Date:	Not reported
Tank Upgrade Date:	Not reported
Tank Spill Prevention:	Not reported
Tank Overfill Prevention:	Not reported
Tank Material:	Not reported
Tank Construction:	Not reported
Tank Tightness Test:	Not reported
Tank Corrosion Protection:	Not reported
Tank Manifold:	Not reported
Tank Release Detection:	Not reported
Tank SFC Type:	Not reported
Pipe Material:	Not reported
Pipe Construction:	Not reported
Pipe Primary Release Detection:	Not reported
Pipe Second Release Detection:	Not reported
Pipe Corrosion Protection:	Not reported
Pipe Pumping System:	Not reported
Responsible Unit:	NORTHWEST
Dispencer/Pump SFC Type:	Not reported

AX206 **ST REGIS HOTEL** **FINDS** **1008197061**
SW **116 STEWART ST** **WA CSCSL** **N/A**
1/2-1 **SEATTLE, WA 98101** **WA ALLSITES**
0.584 mi. **WA HSL**
3086 ft. **Site 2 of 2 in cluster AX**

Relative: Higher

Actual: 153 ft.

FINDS:

Registry ID: 110021077788

Environmental Interest/Information System
Washington Facility / Site Identification System (WA-FSIS) provides a means to query and display data maintained by the Washington Department of Ecology. This system contains key information for each facility/site that is currently, or has been, of interest to the Air Quality, Dam Safety, Hazardous Waste, Toxics Cleanup, and Water Quality Programs.

CSCSL:

Facility ID:	430937
Region:	Northwest
Lat/Long:	47.61085932 / -122.34091441
Brownfield Status:	Not reported
Rank Status:	5
Clean Up Siteid:	3981
Site Status:	Cleanup Started
PSI?:	Yes
Contaminant Name:	Petroleum Products-Unspecified
Ground Water:	Confirmed Above Cleanup Level
Surface Water:	Not reported
Soil:	Confirmed Above Cleanup Level
Sediment:	Not reported
Air:	Not reported
Bedrock:	Not reported
Responsible Unit:	Northwest

ALLSITES:

Facility Id:	430937
Latitude:	47.6108593
Longitude:	-122.34091
Ecology Interest Type Code:	SCS
Facility ID:	430937
Facility Company:	St Regis Hotel
Interaction:	I
Interaction 1:	VOLCLNST
Interaction 2:	Voluntary Cleanup Sites
Ecology Program:	TOXICS
Program Data:	ISIS
Facility Alt.:	St Regis Hotel
Program ID:	NW1434
Date Interaction:	4/6/2005 0:00
Date Interaction 3:	10/17/2007 0:00

Facility ID:	430937
Facility Company:	St Regis Hotel
Interaction:	A
Interaction 1:	SCS

ST REGIS HOTEL (Continued) **1008197061**

Interaction 2:	State Cleanup Site
Ecology Program:	TOXICS
Program Data:	ISIS
Facility Alt.:	St Regis Hotel
Program ID:	Not reported
Date Interaction:	10/17/2007 0:00
Date Interaction 3:	Not reported

Facility/Site Interaction T:	6726
Geographic Location Identifier (Alias Facid):	430937
Interaction (Aka Env Int) Type Code:	VOLCLNST
Interaction (Aka Env Int) Description:	Voluntary Cleanup Sites
Interaction Status:	I
Federal Program Indentifier:	NW1434
Interaction Start Date:	04/06/2005
Interaction End Date:	10/17/2007
prgm_facil:	St Regis Hotel
cur_sys_pr:	TOXICS
cur_sys_nm:	ISIS

Facility/Site Interaction T:	6727
Geographic Location Identifier (Alias Facid):	430937
Interaction (Aka Env Int) Type Code:	SCS
Interaction (Aka Env Int) Description:	State Cleanup Site
Interaction Status:	A
Federal Program Indentifier:	Not reported
Interaction Start Date:	10/17/2007
Interaction End Date:	Not reported
prgm_facil:	St Regis Hotel
cur_sys_pr:	TOXICS
cur_sys_nm:	ISIS

Facility Id:	430937
Latitude:	47.6108593
Longitude:	-122.34091
Ecology Interest Type Code:	VOLCLNST
Facility ID:	430937
Facility Company:	St Regis Hotel
Interaction:	I
Interaction 1:	VOLCLNST
Interaction 2:	Voluntary Cleanup Sites
Ecology Program:	TOXICS
Program Data:	ISIS
Facility Alt.:	St Regis Hotel
Program ID:	NW1434
Date Interaction:	4/6/2005 0:00
Date Interaction 3:	10/17/2007 0:00

Facility ID:	430937
Facility Company:	St Regis Hotel
Interaction:	A
Interaction 1:	SCS
Interaction 2:	State Cleanup Site
Ecology Program:	TOXICS
Program Data:	ISIS
Facility Alt.:	St Regis Hotel

ST REGIS HOTEL (Continued) **1008197061**

Program ID:	Not reported
Date Interaction:	10/17/2007 0:00
Date Interaction 3:	Not reported
Facility/Site Interaction T:	6726
Geographic Location Identifier (Alias Facid):	430937
Interaction (Aka Env Int) Type Code:	VOLCLNST
Interaction (Aka Env Int) Description:	Voluntary Cleanup Sites
Interaction Status:	I
Federal Program Indentifier:	NW1434
Interaction Start Date:	04/06/2005
Interaction End Date:	10/17/2007
prgm_facil:	St Regis Hotel
cur_sys_pr:	TOXICS
cur_sys_nm:	ISIS
Facility/Site Interaction T:	6727
Geographic Location Identifier (Alias Facid):	430937
Interaction (Aka Env Int) Type Code:	SCS
Interaction (Aka Env Int) Description:	State Cleanup Site
Interaction Status:	A
Federal Program Indentifier:	Not reported
Interaction Start Date:	10/17/2007
Interaction End Date:	Not reported
prgm_facil:	St Regis Hotel
cur_sys_pr:	TOXICS
cur_sys_nm:	ISIS

HSL:

edr_fstat:	WA
edr_fzip:	Not reported
edr_fcnty:	KING
edr_zip:	Not reported
Facility Type:	**Hazardous Sites List**
Facility Status:	Cleanup Started
FSID Number:	430937
Rank:	5
Region:	NW
EDR Link ID:	430937

---

207 **1214 8TH AVE** **WA CSCSL** **S108479614**
SSE **1214 8TH AVE** **WA ALLSITES** **N/A**
1/2-1 **SEATTLE, WA 98101** **WA VCP**
0.591 mi.
3122 ft.

Relative:
Higher

Actual:
234 ft.

CSCSL:

Facility ID:	3279158
Region:	Northwest
Lat/Long:	47.609722 / -122.329444
Brownfield Status:	Not reported
Rank Status:	N
Clean Up Siteid:	933
Site Status:	Cleanup Started
PSI?:	Not reported
Contaminant Name:	Petroleum Products-Unspecified

1214 8TH AVE (Continued) **S108479614**

Ground Water: Confirmed Above Cleanup Level
Surface Water: Not reported
Soil: Suspected
Sediment: Not reported
Air: Not reported
Bedrock: Not reported
Responsible Unit: Northwest

ALLSITES:
Facility Id: 3279158
Latitude: 47.609722
Longitude: -122.32944
Ecology Interest Type Code: SCS
Facility ID: 3279158
Facility Company: 1214 8TH AVE
Interaction: A
Interaction 1: SCS
Interaction 2: State Cleanup Site
Ecology Program: TOXICS
Program Data: ISIS
Facility Alt.: 1214 8TH AVE
Program ID: Not reported
Date Interaction: 4/3/2007 0:00
Date Interaction 3: Not reported

Facility ID: 3279158
Facility Company: 1214 8TH AVE
Interaction: A
Interaction 1: VOLCLNST
Interaction 2: Voluntary Cleanup Sites
Ecology Program: TOXICS
Program Data: ISIS
Facility Alt.: 1214 8TH AVE
Program ID: NW2721
Date Interaction: 5/7/2013 0:00
Date Interaction 3: Not reported

Facility Id: 3279158
Latitude: 47.609722
Longitude: -122.32944
Ecology Interest Type Code: VOLCLNST
Facility ID: 3279158
Facility Company: 1214 8TH AVE
Interaction: A
Interaction 1: SCS
Interaction 2: State Cleanup Site
Ecology Program: TOXICS
Program Data: ISIS
Facility Alt.: 1214 8TH AVE
Program ID: Not reported
Date Interaction: 4/3/2007 0:00
Date Interaction 3: Not reported

Facility ID: 3279158
Facility Company: 1214 8TH AVE
Interaction: A

1214 8TH AVE (Continued) **S108479614**

Interaction 1:	VOLCLNST
Interaction 2:	Voluntary Cleanup Sites
Ecology Program:	TOXICS
Program Data:	ISIS
Facility Alt.:	1214 8TH AVE
Program ID:	NW2721
Date Interaction:	5/7/2013 0:00
Date Interaction 3:	Not reported

VCP:

edr_fstat:	WA
edr_fzip:	98101
edr_fcnty:	KING
edr_zip:	Not reported
Facility ID:	3279158
VCP Status:	Yes
VCP:	Not reported
Ecology Status:	Not reported
NFA Type:	Not reported
Date NFA:	Not reported
Rank:	N
Cleanup Siteid:	933

AW208 **SEATTLE HILTON HOTEL PARKING GARAGE** **WA CSCSL** **S104971768**
South **1301 6TH AVE** **WA ALLSITES** **N/A**
1/2-1 **SEATTLE, WA 98101** **WA LUST**
0.593 mi. **WA INST CONTROL**
3129 ft. **Site 2 of 2 in cluster AW** **WA VCP**

Relative:
Higher

Actual:
174 ft.

CSCSL:

Facility ID:	56642815
Region:	Northwest
Lat/Long:	47.609475854 / -122.33302073
Brownfield Status:	Not reported
Rank Status:	N
Clean Up Siteid:	436
Site Status:	Cleanup Started
PSI?:	Yes
Contaminant Name:	Benzene
Ground Water:	Confirmed Above Cleanup Level
Surface Water:	Not reported
Soil:	Confirmed Above Cleanup Level
Sediment:	Not reported
Air:	Not reported
Bedrock:	Not reported
Responsible Unit:	Northwest

Facility ID:	56642815
Region:	Northwest
Lat/Long:	47.609475854 / -122.33302073
Brownfield Status:	Not reported
Rank Status:	N
Clean Up Siteid:	436
Site Status:	Cleanup Started
PSI?:	Yes
Contaminant Name:	Lead

SEATTLE HILTON HOTEL PARKING GARAGE (Continued) **S104971768**

Ground Water: Confirmed Above Cleanup Level
Surface Water: Not reported
Soil: Suspected
Sediment: Not reported
Air: Not reported
Bedrock: Not reported
Responsible Unit: Northwest

Facility ID: 56642815
Region: Northwest
Lat/Long: 47.609475854 / -122.33302073
Brownfield Status: Not reported
Rank Status: N
Clean Up Siteid: 436
Site Status: Cleanup Started
PSI?: Yes
Contaminant Name: Other Non-Halogenated Organics
Ground Water: Confirmed Above Cleanup Level
Surface Water: Not reported
Soil: Below MTCA Cleanup Level After Assessment
Sediment: Not reported
Air: Not reported
Bedrock: Not reported
Responsible Unit: Northwest

Facility ID: 56642815
Region: Northwest
Lat/Long: 47.609475854 / -122.33302073
Brownfield Status: Not reported
Rank Status: N
Clean Up Siteid: 436
Site Status: Cleanup Started
PSI?: Yes
Contaminant Name: Petroleum-Gasoline
Ground Water: Confirmed Above Cleanup Level
Surface Water: Not reported
Soil: Confirmed Above Cleanup Level
Sediment: Not reported
Air: Not reported
Bedrock: Not reported
Responsible Unit: Northwest

ALLSITES:
Facility Id: 56642815
Latitude: 47.6094758
Longitude: -122.33302
Ecology Interest Type Code: UST
Facility ID: 56642815
Facility Company: Seattle Hilton Hotel Parking Garage
Interaction: I
Interaction 1: VOLCLNST
Interaction 2: Voluntary Cleanup Sites
Ecology Program: TOXICS
Program Data: ISIS
Facility Alt.: Seattle Hilton Hotel Parking Garage
Program ID: Not reported
Date Interaction: 3/11/1998 0:00

SEATTLE HILTON HOTEL PARKING GARAGE (Continued) **S104971768**

Date Interaction 3: 11/11/1998 0:00

Facility ID: 56642815
Facility Company: Seattle Hilton Hotel Parking Garage
Interaction: A
Interaction 1: VOLCLNST
Interaction 2: Voluntary Cleanup Sites
Ecology Program: TOXICS
Program Data: ISIS
Facility Alt.: Seattle Hilton Hotel
Program ID: NW2491
Date Interaction: 9/1/2011 0:00
Date Interaction 3: Not reported

Facility ID: 56642815
Facility Company: Seattle Hilton Hotel Parking Garage
Interaction: I
Interaction 1: LUST
Interaction 2: LUST Facility
Ecology Program: TOXICS
Program Data: ISIS
Facility Alt.: Not reported
Program ID: 11524
Date Interaction: 8/12/1996 0:00
Date Interaction 3: 10/26/1998 0:00

Facility ID: 56642815
Facility Company: Seattle Hilton Hotel Parking Garage
Interaction: I
Interaction 1: UST
Interaction 2: Underground Storage Tank
Ecology Program: TOXICS
Program Data: UST
Facility Alt.: Hilton Hotel Parking Garage
Program ID: 11524
Date Interaction: 3/20/2000 0:00
Date Interaction 3: 3/20/2000 0:00

Facility Id: 56642815
Latitude: 47.6094758
Longitude: -122.33302
Ecology Interest Type Code: LUST
Facility ID: 56642815
Facility Company: Seattle Hilton Hotel Parking Garage
Interaction: I
Interaction 1: VOLCLNST
Interaction 2: Voluntary Cleanup Sites
Ecology Program: TOXICS
Program Data: ISIS
Facility Alt.: Seattle Hilton Hotel Parking Garage
Program ID: Not reported
Date Interaction: 3/11/1998 0:00
Date Interaction 3: 11/11/1998 0:00

Facility ID: 56642815
Facility Company: Seattle Hilton Hotel Parking Garage

SEATTLE HILTON HOTEL PARKING GARAGE (Continued) **S104971768**

Interaction: A
Interaction 1: VOLCLNST
Interaction 2: Voluntary Cleanup Sites
Ecology Program: TOXICS
Program Data: ISIS
Facility Alt.: Seattle Hilton Hotel
Program ID: NW2491
Date Interaction: 9/1/2011 0:00
Date Interaction 3: Not reported

Facility ID: 56642815
Facility Company: Seattle Hilton Hotel Parking Garage
Interaction: I
Interaction 1: LUST
Interaction 2: LUST Facility
Ecology Program: TOXICS
Program Data: ISIS
Facility Alt.: Not reported
Program ID: 11524
Date Interaction: 8/12/1996 0:00
Date Interaction 3: 10/26/1998 0:00

Facility ID: 56642815
Facility Company: Seattle Hilton Hotel Parking Garage
Interaction: I
Interaction 1: UST
Interaction 2: Underground Storage Tank
Ecology Program: TOXICS
Program Data: UST
Facility Alt.: Hilton Hotel Parking Garage
Program ID: 11524
Date Interaction: 3/20/2000 0:00
Date Interaction 3: 3/20/2000 0:00

Facility Id: 56642815
Latitude: 47.6094758
Longitude: -122.33302
Ecology Interest Type Code: VOLCLNST
Facility ID: 56642815
Facility Company: Seattle Hilton Hotel Parking Garage
Interaction: I
Interaction 1: VOLCLNST
Interaction 2: Voluntary Cleanup Sites
Ecology Program: TOXICS
Program Data: ISIS
Facility Alt.: Seattle Hilton Hotel Parking Garage
Program ID: Not reported
Date Interaction: 3/11/1998 0:00
Date Interaction 3: 11/11/1998 0:00

Facility ID: 56642815
Facility Company: Seattle Hilton Hotel Parking Garage
Interaction: A
Interaction 1: VOLCLNST
Interaction 2: Voluntary Cleanup Sites
Ecology Program: TOXICS

SEATTLE HILTON HOTEL PARKING GARAGE (Continued) **S104971768**

Program Data:	ISIS
Facility Alt.:	Seattle Hilton Hotel
Program ID:	NW2491
Date Interaction:	9/1/2011 0:00
Date Interaction 3:	Not reported
Facility ID:	56642815
Facility Company:	Seattle Hilton Hotel Parking Garage
Interaction:	I
Interaction 1:	LUST
Interaction 2:	LUST Facility
Ecology Program:	TOXICS
Program Data:	ISIS
Facility Alt.:	Not reported
Program ID:	11524
Date Interaction:	8/12/1996 0:00
Date Interaction 3:	10/26/1998 0:00
Facility ID:	56642815
Facility Company:	Seattle Hilton Hotel Parking Garage
Interaction:	I
Interaction 1:	UST
Interaction 2:	Underground Storage Tank
Ecology Program:	TOXICS
Program Data:	UST
Facility Alt.:	Hilton Hotel Parking Garage
Program ID:	11524
Date Interaction:	3/20/2000 0:00
Date Interaction 3:	3/20/2000 0:00

LUST:

Facility ID:	56642815
Facility Status:	NFA
Cleanup Site ID:	436
Cleanup Unit Type:	Upland
Process Type:	Voluntary Cleanup Program
Alternate Name:	Seattle Hilton Hotel Parking Garage
Release Status Date:	10/26/1998
Site Response Unit Code:	Northwest
Lat/Long:	47.6094758 / -122.33302
Facility ID:	56642815
Facility Status:	Cleanup Started
Cleanup Site ID:	436
Cleanup Unit Type:	Upland
Process Type:	Voluntary Cleanup Program
Alternate Name:	Seattle Hilton Hotel Parking Garage
Release Status Date:	07/01/1998
Site Response Unit Code:	Northwest
Lat/Long:	47.6094758 / -122.33302
Facility ID:	56642815
Facility Status:	RCU
Cleanup Site ID:	436
Cleanup Unit Type:	Upland
Process Type:	Voluntary Cleanup Program

SEATTLE HILTON HOTEL PARKING GARAGE (Continued) **S104971768**

Alternate Name: Seattle Hilton Hotel Parking Garage
Release Status Date: 07/07/1998
Site Response Unit Code: Northwest
Lat/Long: 47.6094758 / -122.33302

Facility ID: 56642815
Facility Status: Awaiting Cleanup
Cleanup Site ID: 436
Cleanup Unit Type: Upland
Process Type: Voluntary Cleanup Program
Alternate Name: Seattle Hilton Hotel Parking Garage
Release Status Date: 08/12/1997
Site Response Unit Code: Northwest
Lat/Long: 47.6094758 / -122.33302

Facility ID: 56642815
Facility Status: Cleanup Started
Cleanup Site ID: 436
Cleanup Unit Type: Upland
Process Type: Voluntary Cleanup Program
Alternate Name: Seattle Hilton Hotel Parking Garage
Release Status Date: 05/09/2011
Site Response Unit Code: Northwest
Lat/Long: 47.6094758 / -122.33302

INST CONTROL:
Facility Site ID: 56642815
Latitude: 47.609475854
Longitude: -122.33302073
Instrument Type: Environmental Covenant
Document Type: Recording #: 199810140125, Date: Oct 14 1998 12:00AM
County Filing # For Individual IC Doc: 199810140125
Filing Date Of Individual IC Doc: 10/14/1998
Anchorage Restrictions: No
Drinking Water Restrictions: No
Education Programs: No
Financial Assurance: No
Finfish Harvesting Restrictions: No
Groundwater Restriction: No
Maintenance Requirements: Yes
No Dredge Zone: No
No Wake Zone: No
Property Use Restriction: Yes
Restrictive Signage: No
Shell Fish Harvesting Restrictions: No
Soil Restriction: No
Surface Water Restriction: No
Swimming Restriction: No
Vessel Draft Restriction: No
CS ID: 436
Shoreline Stabilization Structure: N
Wave Attenuation Structure: N
Fencing or Other Permanent Access Barriers: N
Simple Soil CAP: N
Engineered CAP: N
Engineered Bottom Barriers: N
Immobilization by Stabilization, Solidification, or Encapsulation: N

SEATTLE HILTON HOTEL PARKING GARAGE (Continued) **S104971768**

Ground Water Extraction and Gradient Control: N
Vertical Ground Water Barrier: N
Impermeable Surface: N
Restrict Land Use: Y
Restrict All Ground Water Use: Y
Prohibit Domestic Ground Water Well Installation: N
Prohibit All Soil Disturbance: N
Access Barrier: N

VCP:
edr_fstat: WA
edr_fzip: 98101
edr_fcnty: KING
edr_zip: Not reported
Facility ID: 56642815
VCP Status: Yes
VCP: Not reported
Ecology Status: Not reported
NFA Type: Not reported
Date NFA: Not reported
Rank: N
Cleanup Siteid: 436

edr_fstat: WA
edr_fzip: 98101
edr_fcnty: KING
edr_zip: Not reported
Facility ID: 56642815
VCP Status: Yes
VCP: Not reported
Ecology Status: Not reported
NFA Type: Not reported
Date NFA: Not reported
Rank: N
Cleanup Siteid: 436

edr_fstat: WA
edr_fzip: 98101
edr_fcnty: KING
edr_zip: Not reported
Facility ID: 56642815
VCP Status: Yes
VCP: Not reported
Ecology Status: Not reported
NFA Type: Not reported
Date NFA: Not reported
Rank: N
Cleanup Siteid: 436

edr_fstat: WA
edr_fzip: 98101
edr_fcnty: KING
edr_zip: Not reported
Facility ID: 56642815
VCP Status: Yes
VCP: Not reported
Ecology Status: Not reported

SEATTLE HILTON HOTEL PARKING GARAGE (Continued) **S104971768**

NFA Type: Not reported
Date NFA: Not reported
Rank: N
Cleanup Siteid: 436

209
NNW
1/2-1
0.594 mi.
3135 ft.

SEATTLE CITY DOT ROW 710 9TH AVE N
710 9TH AVE N
SEATTLE, WA 98109

WA CSCSL **S116753850**
N/A

Relative:
Lower

Actual:
36 ft.

CSCSL:

Facility ID:	21735
Region:	Northwest
Lat/Long:	47.625965 / -122.339619
Brownfield Status:	Not reported
Rank Status:	N
Clean Up Siteid:	12379
Site Status:	Awaiting Cleanup
PSI?:	Not reported
Contaminant Name:	Petroleum-Diesel
Ground Water:	Not reported
Surface Water:	Not reported
Soil:	Confirmed Above Cleanup Level
Sediment:	Not reported
Air:	Not reported
Bedrock:	Not reported
Responsible Unit:	Northwest

Facility ID:	21735
Region:	Northwest
Lat/Long:	47.625965 / -122.339619
Brownfield Status:	Not reported
Rank Status:	N
Clean Up Siteid:	12379
Site Status:	Awaiting Cleanup
PSI?:	Not reported
Contaminant Name:	Petroleum-Gasoline
Ground Water:	Not reported
Surface Water:	Not reported
Soil:	Confirmed Above Cleanup Level
Sediment:	Not reported
Air:	Not reported
Bedrock:	Not reported
Responsible Unit:	Northwest

210
ENE
1/2-1
0.600 mi.
3168 ft.

RON & JERRYS ICE CREAM FORMER
324 BROADWAY AVE E
SEATTLE, WA 98102

FINDS **1007453350**
WA CSCSL **N/A**
WA ALLSITES
WA HSL

Relative:
Higher

Actual:
338 ft.

FINDS:

Registry ID: 110017742291

RON & JERRYS ICE CREAM FORMER (Continued) **1007453350**

Environmental Interest/Information System

Washington Facility / Site Identification System (WA-FSIS) provides a means to query and display data maintained by the Washington Department of Ecology. This system contains key information for each facility/site that is currently, or has been, of interest to the Air Quality, Dam Safety, Hazardous Waste, Toxics Cleanup, and Water Quality Programs.

CSCSL:

Facility ID:	7706588
Region:	Northwest
Lat/Long:	47.6217 / -122.321
Brownfield Status:	Not reported
Rank Status:	5
Clean Up Siteid:	500
Site Status:	Awaiting Cleanup
PSI?:	Not reported
Contaminant Name:	Non-Halogenated Solvents
Ground Water:	Confirmed Above Cleanup Level
Surface Water:	Not reported
Soil:	Confirmed Above Cleanup Level
Sediment:	Not reported
Air:	Not reported
Bedrock:	Not reported
Responsible Unit:	Northwest

Facility ID:	7706588
Region:	Northwest
Lat/Long:	47.6217 / -122.321
Brownfield Status:	Not reported
Rank Status:	5
Clean Up Siteid:	500
Site Status:	Awaiting Cleanup
PSI?:	Not reported
Contaminant Name:	Petroleum Products-Unspecified
Ground Water:	Confirmed Above Cleanup Level
Surface Water:	Not reported
Soil:	Confirmed Above Cleanup Level
Sediment:	Not reported
Air:	Not reported
Bedrock:	Not reported
Responsible Unit:	Northwest

ALLSITES:

Facility Id:	7706588
Latitude:	47.6217
Longitude:	-122.321
Ecology Interest Type Code:	SCS
Facility ID:	7706588
Facility Company:	RON & JERRYS ICE CREAM FORMER
Interaction:	A
Interaction 1:	SCS
Interaction 2:	State Cleanup Site
Ecology Program:	TOXICS
Program Data:	ISIS

RON & JERRYS ICE CREAM FORMER (Continued) **1007453350**

Facility Alt.: RON & JERRYS ICE CREAM FORMER
Program ID: Not reported
Date Interaction: 3/22/2004 0:00
Date Interaction 3: Not reported

HSL:
edr_fstat: WA
edr_fzip: Not reported
edr_fcnty: KING
edr_zip: Not reported
Facility Type: Hazardous Sites List
Facility Status: Awaiting Cleanup
FSID Number: 7706588
Rank: 5
Region: NW
EDR Link ID: 7706588

AY211 **TAYLOR & DENNY NEW BUILDING** **WA CSCSL** **S113831476**
West **101 TAYLOR AVE N** **WA ALLSITES** **N/A**
1/2-1 **SEATTLE, WA 98109** **WA VCP**
0.602 mi.
3177 ft. **Site 1 of 2 in cluster AY**

Relative:
Lower

Actual:
125 ft.

CSCSL:
Facility ID: 9475
Region: Northwest
Lat/Long: 47.619129187 / -122.34673219
Brownfield Status: Not reported
Rank Status: N
Clean Up Siteid: 12171
Site Status: Cleanup Started
PSI?: Yes
Contaminant Name: Benzene
Ground Water: Not reported
Surface Water: Not reported
Soil: Below MTCA Cleanup Level After Assessment
Sediment: Not reported
Air: Not reported
Bedrock: Not reported
Responsible Unit: Northwest

Facility ID: 9475
Region: Northwest
Lat/Long: 47.619129187 / -122.34673219
Brownfield Status: Not reported
Rank Status: N
Clean Up Siteid: 12171
Site Status: Cleanup Started
PSI?: Yes
Contaminant Name: Lead
Ground Water: Not reported
Surface Water: Not reported
Soil: Below MTCA Cleanup Level After Assessment
Sediment: Not reported
Air: Not reported
Bedrock: Not reported

TAYLOR & DENNY NEW BUILDING (Continued) **S113831476**

Responsible Unit: Northwest

Facility ID: 9475
Region: Northwest
Lat/Long: 47.619129187 / -122.34673219
Brownfield Status: Not reported
Rank Status: N
Clean Up Siteid: 12171
Site Status: Cleanup Started
PSI?: Yes
Contaminant Name: Petroleum-Diesel
Ground Water: Not reported
Surface Water: Not reported
Soil: Confirmed Above Cleanup Level
Sediment: Not reported
Air: Not reported
Bedrock: Not reported
Responsible Unit: Northwest

Facility ID: 9475
Region: Northwest
Lat/Long: 47.619129187 / -122.34673219
Brownfield Status: Not reported
Rank Status: N
Clean Up Siteid: 12171
Site Status: Cleanup Started
PSI?: Yes
Contaminant Name: Petroleum-Gasoline
Ground Water: Not reported
Surface Water: Not reported
Soil: Confirmed Above Cleanup Level
Sediment: Not reported
Air: Not reported
Bedrock: Not reported
Responsible Unit: Northwest

Facility ID: 9475
Region: Northwest
Lat/Long: 47.619129187 / -122.34673219
Brownfield Status: Not reported
Rank Status: N
Clean Up Siteid: 12171
Site Status: Cleanup Started
PSI?: Yes
Contaminant Name: Petroleum-Other
Ground Water: Not reported
Surface Water: Not reported
Soil: Below MTCA Cleanup Level After Assessment
Sediment: Not reported
Air: Not reported
Bedrock: Not reported
Responsible Unit: Northwest

Facility ID: 9475
Region: Northwest
Lat/Long: 47.619129187 / -122.34673219
Brownfield Status: Not reported

TAYLOR & DENNY NEW BUILDING (Continued) **S113831476**

Rank Status:	N
Clean Up Siteid:	12171
Site Status:	Cleanup Started
PSI?:	Yes
Contaminant Name:	Polynuclear Aromatic Hydrocarbons
Ground Water:	Not reported
Surface Water:	Not reported
Soil:	Below MTCA Cleanup Level After Assessment
Sediment:	Not reported
Air:	Not reported
Bedrock:	Not reported
Responsible Unit:	Northwest

ALLSITES:

Facility Id:	9475
Latitude:	47.6191291
Longitude:	-122.34673
Ecology Interest Type Code:	VOLCLNST
Facility ID:	9475
Facility Company:	Taylor and Denny New Building
Interaction:	A
Interaction 1:	VOLCLNST
Interaction 2:	Voluntary Cleanup Sites
Ecology Program:	TOXICS
Program Data:	ISIS
Facility Alt.:	Taylor and Denny New Building
Program ID:	NW2763
Date Interaction:	7/18/2013 0:00
Date Interaction 3:	Not reported

VCP:

edr_fstat:	WA
edr_fzip:	98109
edr_fcnty:	KING
edr_zip:	Not reported
Facility ID:	9475
VCP Status:	Yes
VCP:	Not reported
Ecology Status:	Not reported
NFA Type:	Not reported
Date NFA:	Not reported
Rank:	N
Cleanup Siteid:	12171

edr_fstat:	WA
edr_fzip:	98109
edr_fcnty:	KING
edr_zip:	Not reported
Facility ID:	9475
VCP Status:	Yes
VCP:	Not reported
Ecology Status:	Not reported
NFA Type:	Not reported
Date NFA:	Not reported
Rank:	N

TAYLOR & DENNY NEW BUILDING (Continued) **S113831476**

Cleanup Siteid: 12171

edr_fstat: WA
edr_fzip: 98109
edr_fcnty: KING
edr_zip: Not reported
Facility ID: 9475
VCP Status: Yes
VCP: Not reported
Ecology Status: Not reported
NFA Type: Not reported
Date NFA: Not reported
Rank: N
Cleanup Siteid: 12171

edr_fstat: WA
edr_fzip: 98109
edr_fcnty: KING
edr_zip: Not reported
Facility ID: 9475
VCP Status: Yes
VCP: Not reported
Ecology Status: Not reported
NFA Type: Not reported
Date NFA: Not reported
Rank: N
Cleanup Siteid: 12171

edr_fstat: WA
edr_fzip: 98109
edr_fcnty: KING
edr_zip: Not reported
Facility ID: 9475
VCP Status: Yes
VCP: Not reported
Ecology Status: Not reported
NFA Type: Not reported
Date NFA: Not reported
Rank: N
Cleanup Siteid: 12171

edr_fstat: WA
edr_fzip: 98109
edr_fcnty: KING
edr_zip: Not reported
Facility ID: 9475
VCP Status: Yes
VCP: Not reported
Ecology Status: Not reported
NFA Type: Not reported
Date NFA: Not reported
Rank: N
Cleanup Siteid: 12171

AY212 **EDWARDS ON 5TH BLDG** **WA CSCSL** **U003750213**
West **2619 5TH AVE** **WA ALLSITES** **N/A**
1/2-1 **SEATTLE, WA 98121** **WA HSL**
0.607 mi.
3204 ft. **Site 2 of 2 in cluster AY**

Relative:
Lower

Actual:
125 ft.

CSCSL:

Facility ID:	55245214
Region:	Northwest
Lat/Long:	47.618057856 / -122.34717646
Brownfield Status:	Not reported
Rank Status:	5
Clean Up Siteid:	3896
Site Status:	Cleanup Started
PSI?:	Yes
Contaminant Name:	Petroleum Products-Unspecified
Ground Water:	Not reported
Surface Water:	Not reported
Soil:	Confirmed Above Cleanup Level
Sediment:	Not reported
Air:	Not reported
Bedrock:	Not reported
Responsible Unit:	Northwest

ALLSITES:

Facility Id:	55245214
Latitude:	47.6180578
Longitude:	-122.34717
Ecology Interest Type Code:	SCS
Facility ID:	55245214
Facility Company:	EDWARDS ON 5TH BLDG
Interaction:	I
Interaction 1:	VOLCLNST
Interaction 2:	Voluntary Cleanup Sites
Ecology Program:	TOXICS
Program Data:	ISIS
Facility Alt.:	EDWARDS ON 5TH BLDG
Program ID:	NW0371
Date Interaction:	11/10/1999 0:00
Date Interaction 3:	10/17/2006 0:00

Facility ID:	55245214
Facility Company:	EDWARDS ON 5TH BLDG
Interaction:	A
Interaction 1:	SCS
Interaction 2:	State Cleanup Site
Ecology Program:	TOXICS
Program Data:	ISIS
Facility Alt.:	EDWARDS ON 5TH BLDG
Program ID:	Not reported
Date Interaction:	10/17/2006 0:00
Date Interaction 3:	Not reported

Facility Id:	55245214
Latitude:	47.6180578
Longitude:	-122.34717
Ecology Interest Type Code:	VOLCLNST
Facility ID:	55245214

EDWARDS ON 5TH BLDG (Continued) **U003750213**

Facility Company:	EDWARDS ON 5TH BLDG
Interaction:	I
Interaction 1:	VOLCLNST
Interaction 2:	Voluntary Cleanup Sites
Ecology Program:	TOXICS
Program Data:	ISIS
Facility Alt.:	EDWARDS ON 5TH BLDG
Program ID:	NW0371
Date Interaction:	11/10/1999 0:00
Date Interaction 3:	10/17/2006 0:00

Facility ID:	55245214
Facility Company:	EDWARDS ON 5TH BLDG
Interaction:	A
Interaction 1:	SCS
Interaction 2:	State Cleanup Site
Ecology Program:	TOXICS
Program Data:	ISIS
Facility Alt.:	EDWARDS ON 5TH BLDG
Program ID:	Not reported
Date Interaction:	10/17/2006 0:00
Date Interaction 3:	Not reported

HSL:

edr_fstat:	WA
edr_fzip:	Not reported
edr_fcnty:	KING
edr_zip:	Not reported
Facility Type:	**Hazardous Sites List**
Facility Status:	Cleanup Started
FSID Number:	55245214
Rank:	5
Region:	NW
EDR Link ID:	55245214

AZ213 **ROY ST SHOPS 89** **WA CSCSL** **U001125221**
NW **802 ROY ST** **WA ALLSITES** **N/A**
1/2-1 **SEATTLE, WA 98109** **WA LUST**
0.616 mi. **WA UST**
3253 ft. **Site 1 of 2 in cluster AZ**

Relative:
Lower

Actual:
46 ft.

CSCSL:

Facility ID:	95811428
Region:	Northwest
Lat/Long:	47.62565588 / -122.34063001
Brownfield Status:	Not reported
Rank Status:	N
Clean Up Siteid:	11216
Site Status:	Cleanup Started
PSI?:	Not reported
Contaminant Name:	Benzene
Ground Water:	Confirmed Above Cleanup Level
Surface Water:	Not reported
Soil:	Confirmed Above Cleanup Level
Sediment:	Not reported
Air:	Not reported

ROY ST SHOPS 89 (Continued) **U001125221**

Bedrock: Not reported
Responsible Unit: Northwest

Facility ID: 95811428
Region: Northwest
Lat/Long: 47.62565588 / -122.34063001
Brownfield Status: Not reported
Rank Status: N
Clean Up Siteid: 11216
Site Status: Cleanup Started
PSI?: Not reported
Contaminant Name: Petroleum-Gasoline
Ground Water: Confirmed Above Cleanup Level
Surface Water: Not reported
Soil: Confirmed Above Cleanup Level
Sediment: Not reported
Air: Not reported
Bedrock: Not reported
Responsible Unit: Northwest

ALLSITES:
Facility Id: 95811428
Latitude: 47.6256558
Longitude: -122.34063
Ecology Interest Type Code: UST
Facility ID: 95811428
Facility Company: Seattle City Roy Street Facility
Interaction: A
Interaction 1: LUST
Interaction 2: LUST Facility
Ecology Program: TOXICS
Program Data: ISIS
Facility Alt.: Not reported
Program ID: 7936
Date Interaction: 9/16/1992 0:00
Date Interaction 3: Not reported

Facility ID: 95811428
Facility Company: Seattle City Roy Street Facility
Interaction: I
Interaction 1: HWG
Interaction 2: Hazardous Waste Generator
Ecology Program: HAZWASTE
Program Data: TURBOWASTE
Facility Alt.: Not reported
Program ID: WAD988522033
Date Interaction: 6/14/1993 0:00
Date Interaction 3: 12/31/2003 0:00

Facility ID: 95811428
Facility Company: Seattle City Roy Street Facility
Interaction: I
Interaction 1: HWP
Interaction 2: Hazardous Waste Planner
Ecology Program: HAZWASTE
Program Data: HWPPRT
Facility Alt.: Not reported

ROY ST SHOPS 89 (Continued) **U001125221**

Program ID: WAD988522033
Date Interaction: 1/1/1995 0:00
Date Interaction 3: 3/1/2003 0:00

Facility ID: 95811428
Facility Company: Seattle City Roy Street Facility
Interaction: I
Interaction 1: UST
Interaction 2: Underground Storage Tank
Ecology Program: TOXICS
Program Data: UST
Facility Alt.: Not reported
Program ID: 7936
Date Interaction: 2/29/2000 0:00
Date Interaction 3: 5/3/2000 0:00

Facility Id: 95811428
Latitude: 47.6256558
Longitude: -122.34063
Ecology Interest Type Code: HWG
Facility ID: 95811428
Facility Company: Seattle City Roy Street Facility
Interaction: A
Interaction 1: LUST
Interaction 2: LUST Facility
Ecology Program: TOXICS
Program Data: ISIS
Facility Alt.: Not reported
Program ID: 7936
Date Interaction: 9/16/1992 0:00
Date Interaction 3: Not reported

Facility ID: 95811428
Facility Company: Seattle City Roy Street Facility
Interaction: I
Interaction 1: HWG
Interaction 2: Hazardous Waste Generator
Ecology Program: HAZWASTE
Program Data: TURBOWASTE
Facility Alt.: Not reported
Program ID: WAD988522033
Date Interaction: 6/14/1993 0:00
Date Interaction 3: 12/31/2003 0:00

Facility ID: 95811428
Facility Company: Seattle City Roy Street Facility
Interaction: I
Interaction 1: HWP
Interaction 2: Hazardous Waste Planner
Ecology Program: HAZWASTE
Program Data: HWPPRT
Facility Alt.: Not reported
Program ID: WAD988522033
Date Interaction: 1/1/1995 0:00
Date Interaction 3: 3/1/2003 0:00

ROY ST SHOPS 89 (Continued) **U001125221**

Facility ID: 95811428
Facility Company: Seattle City Roy Street Facility
Interaction: I
Interaction 1: UST
Interaction 2: Underground Storage Tank
Ecology Program: TOXICS
Program Data: UST
Facility Alt.: Not reported
Program ID: 7936
Date Interaction: 2/29/2000 0:00
Date Interaction 3: 5/3/2000 0:00

Facility Id: 95811428
Latitude: 47.6256558
Longitude: -122.34063
Ecology Interest Type Code: HWP
Facility ID: 95811428
Facility Company: Seattle City Roy Street Facility
Interaction: A
Interaction 1: LUST
Interaction 2: LUST Facility
Ecology Program: TOXICS
Program Data: ISIS
Facility Alt.: Not reported
Program ID: 7936
Date Interaction: 9/16/1992 0:00
Date Interaction 3: Not reported

Facility ID: 95811428
Facility Company: Seattle City Roy Street Facility
Interaction: I
Interaction 1: HWG
Interaction 2: Hazardous Waste Generator
Ecology Program: HAZWASTE
Program Data: TURBOWASTE
Facility Alt.: Not reported
Program ID: WAD988522033
Date Interaction: 6/14/1993 0:00
Date Interaction 3: 12/31/2003 0:00

Facility ID: 95811428
Facility Company: Seattle City Roy Street Facility
Interaction: I
Interaction 1: HWP
Interaction 2: Hazardous Waste Planner
Ecology Program: HAZWASTE
Program Data: HWPPRT
Facility Alt.: Not reported
Program ID: WAD988522033
Date Interaction: 1/1/1995 0:00
Date Interaction 3: 3/1/2003 0:00

Facility ID: 95811428
Facility Company: Seattle City Roy Street Facility
Interaction: I
Interaction 1: UST

ROY ST SHOPS 89 (Continued) **U001125221**

Interaction 2: Underground Storage Tank
Ecology Program: TOXICS
Program Data: UST
Facility Alt.: Not reported
Program ID: 7936
Date Interaction: 2/29/2000 0:00
Date Interaction 3: 5/3/2000 0:00

Facility Id: 95811428
Latitude: 47.6256558
Longitude: -122.34063
Ecology Interest Type Code: LUST
Facility ID: 95811428
Facility Company: Seattle City Roy Street Facility
Interaction: A
Interaction 1: LUST
Interaction 2: LUST Facility
Ecology Program: TOXICS
Program Data: ISIS
Facility Alt.: Not reported
Program ID: 7936
Date Interaction: 9/16/1992 0:00
Date Interaction 3: Not reported

Facility ID: 95811428
Facility Company: Seattle City Roy Street Facility
Interaction: I
Interaction 1: HWG
Interaction 2: Hazardous Waste Generator
Ecology Program: HAZWASTE
Program Data: TURBOWASTE
Facility Alt.: Not reported
Program ID: WAD988522033
Date Interaction: 6/14/1993 0:00
Date Interaction 3: 12/31/2003 0:00

Facility ID: 95811428
Facility Company: Seattle City Roy Street Facility
Interaction: I
Interaction 1: HWP
Interaction 2: Hazardous Waste Planner
Ecology Program: HAZWASTE
Program Data: HWPPRT
Facility Alt.: Not reported
Program ID: WAD988522033
Date Interaction: 1/1/1995 0:00
Date Interaction 3: 3/1/2003 0:00

Facility ID: 95811428
Facility Company: Seattle City Roy Street Facility
Interaction: I
Interaction 1: UST
Interaction 2: Underground Storage Tank
Ecology Program: TOXICS
Program Data: UST
Facility Alt.: Not reported

ROY ST SHOPS 89 (Continued) **U001125221**

Program ID: 7936
Date Interaction: 2/29/2000 0:00
Date Interaction 3: 5/3/2000 0:00

LUST:
Facility ID: 95811428
Facility Status: Cleanup Started
Cleanup Site ID: 11216
Cleanup Unit Type: Upland
Process Type: Independent Action
Alternate Name: ROY ST SHOPS 89 / ALOHA ST SHOPS 9TH AVE N
Release Status Date: 05/21/1995
Site Response Unit Code: Northwest
Lat/Long: 47.6256558 / -122.34063

UST:
Facility ID: 95811428
Site Id: 7936
UBI: Not reported
Phone Number: 2066254842
Decimal Latitude: 47.62565588
Decimal Longitude: -122.34063

Tank Name: P89-1
Tag Number: Not reported
Tank Status: Removed
Tank Status Date: 08/06/1996
Tank Install Date: 00/31/1964
Tank Closure Date: 09/15/1992
Capacity Range: 1,101 to 2,000 Gallons
Tank Permit Expiration Date: 06/02/1992
Tank Upgrade Date: Not reported
Tank Spill Prevention: Not reported
Tank Overfill Prevention: Not reported
Tank Material: Steel
Tank Construction: Not reported
Tank Tightness Test: Not reported
Tank Corrosion Protection: Not reported
Tank Manifold: Not reported
Tank Release Detection: Not reported
Tank SFC Type: Not reported
Pipe Material: Not reported
Pipe Construction: Not reported
Pipe Primary Release Detection: Not reported
Pipe Second Release Detection: Not reported
Pipe Corrosion Protection: Not reported
Pipe Pumping System: Not reported
Responsible Unit: NORTHWEST
Dispencer/Pump SFC Type: Not reported

214
ESE
1/2-1
0.623 mi.
3288 ft.

Relative:
Higher

Actual:
297 ft.

SHELL STATION 120682
1500 BROADWAY
SEATTLE, WA 98122

Database(s): RCRA NonGen / NLR, FINDS, WA CSCSL, WA ALLSITES, WA LUST, WA MANIFEST, WA SPILLS, WA VCP, WA Financial Assurance

EDR ID Number: 1000660684
EPA ID Number: WAD988503710

RCRA NonGen / NLR:

Date form received by agency:	07/27/2011
Facility name:	SHELL STATION 120682
Facility address:	1500 BROADWAY SEATTLE, WA 98122
EPA ID:	WAD988503710
Mailing address:	P O BOX 3127 HOUSTON, TX 77253
Contact:	SHELL OIL PRODU SHELL OIL PRODU
Contact address:	P O BOX 3127 HOUSTON, TX 77253
Contact country:	US
Contact telephone:	(000)000-0000
Contact email:	Not reported
EPA Region:	10
Classification:	Non-Generator
Description:	Handler: Non-Generators do not presently generate hazardous waste

Owner/Operator Summary:

Owner/operator name:	EQUILION ENTERP E
Owner/operator address:	P O BOX 3127 HOUSTON, TX 77253
Owner/operator country:	US
Owner/operator telephone:	(713)241-7008
Legal status:	Private
Owner/Operator Type:	Operator
Owner/Op start date:	08/09/1996
Owner/Op end date:	Not reported

Owner/operator name:	EQUILION ENTERPRISES LLC DBA SHELL OIL P
Owner/operator address:	12700 NORTHBOROUGH DR NOB 300G03 HOUSTON, TX 77067
Owner/operator country:	US
Owner/operator telephone:	Not reported
Legal status:	Private
Owner/Operator Type:	Operator
Owner/Op start date:	08/09/1996
Owner/Op end date:	Not reported

Owner/operator name:	EQUILON ENTERPRISES LLC DBA SHELL OIL PR
Owner/operator address:	PO BOX 2099 NOB 300G03 HOUSTON, TX 77252
Owner/operator country:	US
Owner/operator telephone:	Not reported
Legal status:	Private
Owner/Operator Type:	Owner
Owner/Op start date:	08/01/1998
Owner/Op end date:	Not reported

SHELL STATION 120682 (Continued) **1000660684**

Owner/operator name: EQUILON ENTERPR E
Owner/operator address: PO BOX 2099
HOUSTON, TX 77252
Owner/operator country: US
Owner/operator telephone: (713)241-7008
Legal status: Private
Owner/Operator Type: Owner
Owner/Op start date: 08/01/1998
Owner/Op end date: Not reported

Handler Activities Summary:
U.S. importer of hazardous waste: No
Mixed waste (haz. and radioactive): No
Recycler of hazardous waste: No
Transporter of hazardous waste: No
Treater, storer or disposer of HW: No
Underground injection activity: No
On-site burner exemption: No
Furnace exemption: No
Used oil fuel burner: No
Used oil processor: No
User oil refiner: No
Used oil fuel marketer to burner: No
Used oil Specification marketer: No
Used oil transfer facility: No
Used oil transporter: No

Historical Generators:
Date form received by agency: 01/25/2010
Site name: SHELL STATION 120682
Classification: Not a generator, verified

Date form received by agency: 12/31/2007
Site name: SHELL STATION 120682
Classification: Not a generator, verified

Date form received by agency: 12/31/2005
Site name: SHELL STATION 120682
Classification: Not a generator, verified

Date form received by agency: 12/31/2003
Site name: SHELL STATION 120682
Classification: Not a generator, verified

Violation Status: No violations found

FINDS:

Registry ID: 110005373611

Environmental Interest/Information System
Washington Facility / Site Identification System (WA-FSIS) provides a means to query and display data maintained by the Washington Department of Ecology. This system contains key information for each facility/site that is currently, or has been, of interest to the Air Quality, Dam Safety, Hazardous Waste, Toxics Cleanup, and Water Quality Programs.

SHELL STATION 120682 (Continued) **1000660684**

RCRAInfo is a national information system that supports the Resource Conservation and Recovery Act (RCRA) program through the tracking of events and activities related to facilities that generate, transport, and treat, store, or dispose of hazardous waste. RCRAInfo allows RCRA program staff to track the notification, permit, compliance, and corrective action activities required under RCRA.

HAZARDOUS WASTE BIENNIAL REPORTER

CSCSL:

Facility ID:	10444294
Region:	Northwest
Lat/Long:	47.614361 / -122.320333
Brownfield Status:	Not reported
Rank Status:	N
Clean Up Siteid:	7868
Site Status:	Cleanup Started
PSI?:	Not reported
Contaminant Name:	Benzene
Ground Water:	Below MTCA Cleanup Level After Assessment
Surface Water:	Not reported
Soil:	Suspected
Sediment:	Not reported
Air:	Not reported
Bedrock:	Not reported
Responsible Unit:	Northwest

Facility ID:	10444294
Region:	Northwest
Lat/Long:	47.614361 / -122.320333
Brownfield Status:	Not reported
Rank Status:	N
Clean Up Siteid:	7868
Site Status:	Cleanup Started
PSI?:	Not reported
Contaminant Name:	Petroleum-Gasoline
Ground Water:	Below MTCA Cleanup Level After Assessment
Surface Water:	Not reported
Soil:	Confirmed Above Cleanup Level
Sediment:	Not reported
Air:	Not reported
Bedrock:	Not reported
Responsible Unit:	Northwest

Facility ID:	10444294
Region:	Northwest
Lat/Long:	47.614361 / -122.320333
Brownfield Status:	Not reported
Rank Status:	N
Clean Up Siteid:	7868
Site Status:	Cleanup Started
PSI?:	Not reported
Contaminant Name:	Petroleum-Other
Ground Water:	Below MTCA Cleanup Level After Assessment
Surface Water:	Not reported
Soil:	Suspected

SHELL STATION 120682 (Continued) **1000660684**

Sediment: Not reported
Air: Not reported
Bedrock: Not reported
Responsible Unit: Northwest

ALLSITES:
Facility Id: 10444294
Latitude: 47.614361
Longitude: -122.32033
Ecology Interest Type Code: HWOTHER
Facility ID: 10444294
Facility Company: Shell Station 120682
Interaction: I
Interaction 1: TIER2
Interaction 2: Emergency/Haz Chem Rpt TIER2
Ecology Program: HAZWASTE
Program Data: EPCRA
Facility Alt.: Not reported
Program ID: WAD988503710
Date Interaction: 1/1/1988 0:00
Date Interaction 3: 7/4/1776 0:00:00

Facility ID: 10444294
Facility Company: Shell Station 120682
Interaction: I
Interaction 1: LUST
Interaction 2: LUST Facility
Ecology Program: TOXICS
Program Data: ISIS
Facility Alt.: Not reported
Program ID: 7690
Date Interaction: 10/8/1991 0:00
Date Interaction 3: 6/1/1995 0:00

Facility ID: 10444294
Facility Company: Shell Station 120682
Interaction: I
Interaction 1: HWG
Interaction 2: Hazardous Waste Generator
Ecology Program: HAZWASTE
Program Data: TURBOWASTE
Facility Alt.: SHELL STATION 120682
Program ID: WAD988503710
Date Interaction: 3/16/1992 0:00
Date Interaction 3: 12/31/2009 0:00

Facility ID: 10444294
Facility Company: Shell Station 120682
Interaction: I
Interaction 1: HWOTHER
Interaction 2: Haz Waste Management Activity
Ecology Program: HAZWASTE
Program Data: TURBOWASTE
Facility Alt.: Not reported
Program ID: WAD988503710
Date Interaction: 12/31/2002 0:00
Date Interaction 3: 10/20/2005 0:00

SHELL STATION 120682 (Continued) **1000660684**

Facility ID:	10444294
Facility Company:	Shell Station 120682
Interaction:	I
Interaction 1:	HWG
Interaction 2:	Hazardous Waste Generator
Ecology Program:	HAZWASTE
Program Data:	TURBOWASTE
Facility Alt.:	Not reported
Program ID:	WAD988503710
Date Interaction:	10/20/2005 0:00
Date Interaction 3:	12/31/2006 0:00

Facility ID:	10444294
Facility Company:	Shell Station 120682
Interaction:	I
Interaction 1:	HWOTHER
Interaction 2:	Haz Waste Management Activity
Ecology Program:	HAZWASTE
Program Data:	TURBOWASTE
Facility Alt.:	Not reported
Program ID:	WAD988503710
Date Interaction:	12/31/2006 0:00
Date Interaction 3:	12/31/2008 0:00

Facility ID:	10444294
Facility Company:	Shell Station 120682
Interaction:	I
Interaction 1:	HWG
Interaction 2:	Hazardous Waste Generator
Ecology Program:	HAZWASTE
Program Data:	TURBOWASTE
Facility Alt.:	Not reported
Program ID:	WAD988503710
Date Interaction:	12/31/2008 0:00
Date Interaction 3:	12/31/2010 0:00

Facility ID:	10444294
Facility Company:	Shell Station 120682
Interaction:	I
Interaction 1:	HWOTHER
Interaction 2:	Haz Waste Management Activity
Ecology Program:	HAZWASTE
Program Data:	TURBOWASTE
Facility Alt.:	Shell Station 120682
Program ID:	WAD988503710
Date Interaction:	12/31/2009 0:00
Date Interaction 3:	12/31/2010 0:00

Facility ID:	10444294
Facility Company:	Shell Station 120682
Interaction:	A
Interaction 1:	UST
Interaction 2:	Underground Storage Tank
Ecology Program:	TOXICS
Program Data:	UST
Facility Alt.:	Broadway Shell
Program ID:	7690

SHELL STATION 120682 (Continued) **1000660684**

Date Interaction: 3/20/2000 0:00
Date Interaction 3: Not reported

Facility Id: 10444294
Latitude: 47.614361
Longitude: -122.32033
Ecology Interest Type Code: HWG
Facility ID: 10444294
Facility Company: Shell Station 120682
Interaction: I
Interaction 1: TIER2
Interaction 2: Emergency/Haz Chem Rpt TIER2
Ecology Program: HAZWASTE
Program Data: EPCRA
Facility Alt.: Not reported
Program ID: WAD988503710
Date Interaction: 1/1/1988 0:00
Date Interaction 3: 7/4/1776 0:00:00

Facility ID: 10444294
Facility Company: Shell Station 120682
Interaction: I
Interaction 1: LUST
Interaction 2: LUST Facility
Ecology Program: TOXICS
Program Data: ISIS
Facility Alt.: Not reported
Program ID: 7690
Date Interaction: 10/8/1991 0:00
Date Interaction 3: 6/1/1995 0:00

Facility ID: 10444294
Facility Company: Shell Station 120682
Interaction: I
Interaction 1: HWG
Interaction 2: Hazardous Waste Generator
Ecology Program: HAZWASTE
Program Data: TURBOWASTE
Facility Alt.: SHELL STATION 120682
Program ID: WAD988503710
Date Interaction: 3/16/1992 0:00
Date Interaction 3: 12/31/2009 0:00

Facility ID: 10444294
Facility Company: Shell Station 120682
Interaction: I
Interaction 1: HWOTHER
Interaction 2: Haz Waste Management Activity
Ecology Program: HAZWASTE
Program Data: TURBOWASTE
Facility Alt.: Not reported
Program ID: WAD988503710
Date Interaction: 12/31/2002 0:00
Date Interaction 3: 10/20/2005 0:00

Facility ID: 10444294

SHELL STATION 120682 (Continued) **1000660684**

Facility Company:	Shell Station 120682
Interaction:	I
Interaction 1:	HWG
Interaction 2:	Hazardous Waste Generator
Ecology Program:	HAZWASTE
Program Data:	TURBOWASTE
Facility Alt.:	Not reported
Program ID:	WAD988503710
Date Interaction:	10/20/2005 0:00
Date Interaction 3:	12/31/2006 0:00

Facility ID:	10444294
Facility Company:	Shell Station 120682
Interaction:	I
Interaction 1:	HWOTHER
Interaction 2:	Haz Waste Management Activity
Ecology Program:	HAZWASTE
Program Data:	TURBOWASTE
Facility Alt.:	Not reported
Program ID:	WAD988503710
Date Interaction:	12/31/2006 0:00
Date Interaction 3:	12/31/2008 0:00

Facility ID:	10444294
Facility Company:	Shell Station 120682
Interaction:	I
Interaction 1:	HWG
Interaction 2:	Hazardous Waste Generator
Ecology Program:	HAZWASTE
Program Data:	TURBOWASTE
Facility Alt.:	Not reported
Program ID:	WAD988503710
Date Interaction:	12/31/2008 0:00
Date Interaction 3:	12/31/2010 0:00

Facility ID:	10444294
Facility Company:	Shell Station 120682
Interaction:	I
Interaction 1:	HWOTHER
Interaction 2:	Haz Waste Management Activity
Ecology Program:	HAZWASTE
Program Data:	TURBOWASTE
Facility Alt.:	Shell Station 120682
Program ID:	WAD988503710
Date Interaction:	12/31/2009 0:00
Date Interaction 3:	12/31/2010 0:00

Facility ID:	10444294
Facility Company:	Shell Station 120682
Interaction:	A
Interaction 1:	UST
Interaction 2:	Underground Storage Tank
Ecology Program:	TOXICS
Program Data:	UST
Facility Alt.:	Broadway Shell
Program ID:	7690
Date Interaction:	3/20/2000 0:00

SHELL STATION 120682 (Continued) **1000660684**

Date Interaction 3: Not reported

Facility Id: 10444294
Latitude: 47.614361
Longitude: -122.32033
Ecology Interest Type Code: TIER2
Facility ID: 10444294
Facility Company: Shell Station 120682
Interaction: I
Interaction 1: TIER2
Interaction 2: Emergency/Haz Chem Rpt TIER2
Ecology Program: HAZWASTE
Program Data: EPCRA
Facility Alt.: Not reported
Program ID: WAD988503710
Date Interaction: 1/1/1988 0:00
Date Interaction 3: 7/4/1776 0:00:00

Facility ID: 10444294
Facility Company: Shell Station 120682
Interaction: I
Interaction 1: LUST
Interaction 2: LUST Facility
Ecology Program: TOXICS
Program Data: ISIS
Facility Alt.: Not reported
Program ID: 7690
Date Interaction: 10/8/1991 0:00
Date Interaction 3: 6/1/1995 0:00

Facility ID: 10444294
Facility Company: Shell Station 120682
Interaction: I
Interaction 1: HWG
Interaction 2: Hazardous Waste Generator
Ecology Program: HAZWASTE
Program Data: TURBOWASTE
Facility Alt.: SHELL STATION 120682
Program ID: WAD988503710
Date Interaction: 3/16/1992 0:00
Date Interaction 3: 12/31/2009 0:00

Facility ID: 10444294
Facility Company: Shell Station 120682
Interaction: I
Interaction 1: HWOTHER
Interaction 2: Haz Waste Management Activity
Ecology Program: HAZWASTE
Program Data: TURBOWASTE
Facility Alt.: Not reported
Program ID: WAD988503710
Date Interaction: 12/31/2002 0:00
Date Interaction 3: 10/20/2005 0:00

Facility ID: 10444294
Facility Company: Shell Station 120682

SHELL STATION 120682 (Continued) **1000660684**

Interaction:	I
Interaction 1:	HWG
Interaction 2:	Hazardous Waste Generator
Ecology Program:	HAZWASTE
Program Data:	TURBOWASTE
Facility Alt.:	Not reported
Program ID:	WAD988503710
Date Interaction:	10/20/2005 0:00
Date Interaction 3:	12/31/2006 0:00
Facility ID:	10444294
Facility Company:	Shell Station 120682
Interaction:	I
Interaction 1:	HWOTHER
Interaction 2:	Haz Waste Management Activity
Ecology Program:	HAZWASTE
Program Data:	TURBOWASTE
Facility Alt.:	Not reported
Program ID:	WAD988503710
Date Interaction:	12/31/2006 0:00
Date Interaction 3:	12/31/2008 0:00
Facility ID:	10444294
Facility Company:	Shell Station 120682
Interaction:	I
Interaction 1:	HWG
Interaction 2:	Hazardous Waste Generator
Ecology Program:	HAZWASTE
Program Data:	TURBOWASTE
Facility Alt.:	Not reported
Program ID:	WAD988503710
Date Interaction:	12/31/2008 0:00
Date Interaction 3:	12/31/2010 0:00
Facility ID:	10444294
Facility Company:	Shell Station 120682
Interaction:	I
Interaction 1:	HWOTHER
Interaction 2:	Haz Waste Management Activity
Ecology Program:	HAZWASTE
Program Data:	TURBOWASTE
Facility Alt.:	Shell Station 120682
Program ID:	WAD988503710
Date Interaction:	12/31/2009 0:00
Date Interaction 3:	12/31/2010 0:00
Facility ID:	10444294
Facility Company:	Shell Station 120682
Interaction:	A
Interaction 1:	UST
Interaction 2:	Underground Storage Tank
Ecology Program:	TOXICS
Program Data:	UST
Facility Alt.:	Broadway Shell
Program ID:	7690
Date Interaction:	3/20/2000 0:00
Date Interaction 3:	Not reported

SHELL STATION 120682 (Continued) **1000660684**

Facility Id:	10444294
Latitude:	47.614361
Longitude:	-122.32033
Ecology Interest Type Code:	UST
Facility ID:	10444294
Facility Company:	Shell Station 120682
Interaction:	I
Interaction 1:	TIER2
Interaction 2:	Emergency/Haz Chem Rpt TIER2
Ecology Program:	HAZWASTE
Program Data:	EPCRA
Facility Alt.:	Not reported
Program ID:	WAD988503710
Date Interaction:	1/1/1988 0:00
Date Interaction 3:	7/4/1776 0:00:00

Facility ID:	10444294
Facility Company:	Shell Station 120682
Interaction:	I
Interaction 1:	LUST
Interaction 2:	LUST Facility
Ecology Program:	TOXICS
Program Data:	ISIS
Facility Alt.:	Not reported
Program ID:	7690
Date Interaction:	10/8/1991 0:00
Date Interaction 3:	6/1/1995 0:00

Facility ID:	10444294
Facility Company:	Shell Station 120682
Interaction:	I
Interaction 1:	HWG
Interaction 2:	Hazardous Waste Generator
Ecology Program:	HAZWASTE
Program Data:	TURBOWASTE
Facility Alt.:	SHELL STATION 120682
Program ID:	WAD988503710
Date Interaction:	3/16/1992 0:00
Date Interaction 3:	12/31/2009 0:00

Facility ID:	10444294
Facility Company:	Shell Station 120682
Interaction:	I
Interaction 1:	HWOTHER
Interaction 2:	Haz Waste Management Activity
Ecology Program:	HAZWASTE
Program Data:	TURBOWASTE
Facility Alt.:	Not reported
Program ID:	WAD988503710
Date Interaction:	12/31/2002 0:00
Date Interaction 3:	10/20/2005 0:00

Facility ID:	10444294
Facility Company:	Shell Station 120682
Interaction:	I
Interaction 1:	HWG
Interaction 2:	Hazardous Waste Generator

SHELL STATION 120682 (Continued) **1000660684**

Ecology Program:	HAZWASTE
Program Data:	TURBOWASTE
Facility Alt.:	Not reported
Program ID:	WAD988503710
Date Interaction:	10/20/2005 0:00
Date Interaction 3:	12/31/2006 0:00
Facility ID:	10444294
Facility Company:	Shell Station 120682
Interaction:	I
Interaction 1:	HWOTHER
Interaction 2:	Haz Waste Management Activity
Ecology Program:	HAZWASTE
Program Data:	TURBOWASTE
Facility Alt.:	Not reported
Program ID:	WAD988503710
Date Interaction:	12/31/2006 0:00
Date Interaction 3:	12/31/2008 0:00
Facility ID:	10444294
Facility Company:	Shell Station 120682
Interaction:	I
Interaction 1:	HWG
Interaction 2:	Hazardous Waste Generator
Ecology Program:	HAZWASTE
Program Data:	TURBOWASTE
Facility Alt.:	Not reported
Program ID:	WAD988503710
Date Interaction:	12/31/2008 0:00
Date Interaction 3:	12/31/2010 0:00
Facility ID:	10444294
Facility Company:	Shell Station 120682
Interaction:	I
Interaction 1:	HWOTHER
Interaction 2:	Haz Waste Management Activity
Ecology Program:	HAZWASTE
Program Data:	TURBOWASTE
Facility Alt.:	Shell Station 120682
Program ID:	WAD988503710
Date Interaction:	12/31/2009 0:00
Date Interaction 3:	12/31/2010 0:00
Facility ID:	10444294
Facility Company:	Shell Station 120682
Interaction:	A
Interaction 1:	UST
Interaction 2:	Underground Storage Tank
Ecology Program:	TOXICS
Program Data:	UST
Facility Alt.:	Broadway Shell
Program ID:	7690
Date Interaction:	3/20/2000 0:00
Date Interaction 3:	Not reported

Facility Id: 10444294

SHELL STATION 120682 (Continued) **1000660684**

Latitude:	47.614361
Longitude:	-122.32033
Ecology Interest Type Code:	LUST
Facility ID:	10444294
Facility Company:	Shell Station 120682
Interaction:	I
Interaction 1:	TIER2
Interaction 2:	Emergency/Haz Chem Rpt TIER2
Ecology Program:	HAZWASTE
Program Data:	EPCRA
Facility Alt.:	Not reported
Program ID:	WAD988503710
Date Interaction:	1/1/1988 0:00
Date Interaction 3:	7/4/1776 0:00:00

Facility ID:	10444294
Facility Company:	Shell Station 120682
Interaction:	I
Interaction 1:	LUST
Interaction 2:	LUST Facility
Ecology Program:	TOXICS
Program Data:	ISIS
Facility Alt.:	Not reported
Program ID:	7690
Date Interaction:	10/8/1991 0:00
Date Interaction 3:	6/1/1995 0:00

Facility ID:	10444294
Facility Company:	Shell Station 120682
Interaction:	I
Interaction 1:	HWG
Interaction 2:	Hazardous Waste Generator
Ecology Program:	HAZWASTE
Program Data:	TURBOWASTE
Facility Alt.:	SHELL STATION 120682
Program ID:	WAD988503710
Date Interaction:	3/16/1992 0:00
Date Interaction 3:	12/31/2009 0:00

Facility ID:	10444294
Facility Company:	Shell Station 120682
Interaction:	I
Interaction 1:	HWOTHER
Interaction 2:	Haz Waste Management Activity
Ecology Program:	HAZWASTE
Program Data:	TURBOWASTE
Facility Alt.:	Not reported
Program ID:	WAD988503710
Date Interaction:	12/31/2002 0:00
Date Interaction 3:	10/20/2005 0:00

Facility ID:	10444294
Facility Company:	Shell Station 120682
Interaction:	I
Interaction 1:	HWG
Interaction 2:	Hazardous Waste Generator
Ecology Program:	HAZWASTE

SHELL STATION 120682 (Continued) **1000660684**

Program Data:	TURBOWASTE
Facility Alt.:	Not reported
Program ID:	WAD988503710
Date Interaction:	10/20/2005 0:00
Date Interaction 3:	12/31/2006 0:00
Facility ID:	10444294
Facility Company:	Shell Station 120682
Interaction:	I
Interaction 1:	HWOTHER
Interaction 2:	Haz Waste Management Activity
Ecology Program:	HAZWASTE
Program Data:	TURBOWASTE
Facility Alt.:	Not reported
Program ID:	WAD988503710
Date Interaction:	12/31/2006 0:00
Date Interaction 3:	12/31/2008 0:00
Facility ID:	10444294
Facility Company:	Shell Station 120682
Interaction:	I
Interaction 1:	HWG
Interaction 2:	Hazardous Waste Generator
Ecology Program:	HAZWASTE
Program Data:	TURBOWASTE
Facility Alt.:	Not reported
Program ID:	WAD988503710
Date Interaction:	12/31/2008 0:00
Date Interaction 3:	12/31/2010 0:00
Facility ID:	10444294
Facility Company:	Shell Station 120682
Interaction:	I
Interaction 1:	HWOTHER
Interaction 2:	Haz Waste Management Activity
Ecology Program:	HAZWASTE
Program Data:	TURBOWASTE
Facility Alt.:	Shell Station 120682
Program ID:	WAD988503710
Date Interaction:	12/31/2009 0:00
Date Interaction 3:	12/31/2010 0:00
Facility ID:	10444294
Facility Company:	Shell Station 120682
Interaction:	A
Interaction 1:	UST
Interaction 2:	Underground Storage Tank
Ecology Program:	TOXICS
Program Data:	UST
Facility Alt.:	Broadway Shell
Program ID:	7690
Date Interaction:	3/20/2000 0:00
Date Interaction 3:	Not reported

LUST:
Facility ID: 10444294

SHELL STATION 120682 (Continued) **1000660684**

Facility Status: RCU
Cleanup Site ID: 7868
Cleanup Unit Type: Upland
Process Type: Voluntary Cleanup Program
Alternate Name: Shell 120682
Release Status Date: 06/01/1995
Site Response Unit Code: Northwest
Lat/Long: 47.614361 / -122.32033

Facility ID: 10444294
Facility Status: Cleanup Started
Cleanup Site ID: 7868
Cleanup Unit Type: Upland
Process Type: Voluntary Cleanup Program
Alternate Name: Shell 120682
Release Status Date: 10/08/1991
Site Response Unit Code: Northwest
Lat/Long: 47.614361 / -122.32033

Facility ID: 10444294
Facility Status: Cleanup Started
Cleanup Site ID: 7868
Cleanup Unit Type: Upland
Process Type: Voluntary Cleanup Program
Alternate Name: Shell 120682
Release Status Date: 07/01/2011
Site Response Unit Code: Northwest
Lat/Long: 47.614361 / -122.32033

WA MANIFEST:
Facility Site ID Number: 10444294
SWC Desc: Not reported
FWC Desc: Not reported
Form Comm: NO RCRA WASTE GENERATED IN 2007.NO RCRA HAZARDOUS WASTE GENERATED IN 2005.
Data Year: Not reported
Permit by Rule: FALSE
Treatment by Generator: FALSE
Mixed radioactive waste: FALSE
Importer of hazardous waste: FALSE
Immediate recycler: FALSE
Treatment/Storage/Disposal/Recycling Facility: FALSE
Generator of dangerous fuel waste: FALSE
Generator marketing to burner: FALSE
"Other marketers (i.e., blender, distributor, etc.)": FALSE
Utility boiler burner: FALSE
Industry boiler burner: FALSE
Industrial Furnace: FALSE
Smelter defferal: FALSE
Universal waste - batteries - generate: FALSE
Universal waste - thermostats - generate: FALSE
Universal waste - mercury - generate: FALSE
Universal waste - lamps - generate: FALSE
Universal waste - batteries - accumulate: FALSE
Universal waste - thermostats - accumulate: FALSE
Universal waste - mercury - accumulate: FALSE
Universal waste - lamps - accumulate: FALSE

SHELL STATION 120682 (Continued) **1000660684**

Destination Facility for Universal Waste:	FALSE
Off-specification used oil burner - utility boiler:	FALSE
Off-specification used oil burner - industrial boiler:	FALSE
Off-specification used oil burner - industrial furnace:	FALSE
EPA ID:	WAD988503710
Facility Address 2:	Not reported
TAX REG NBR:	409019185
NAICS CD:	447110
BUSINESS TYPE:	GASOLINE SERVICE STATION
MAIL NAME:	Shell Oil Products US
MAIL ADDR LINE1:	12700 NORTHBOROUGH DR
MAIL ADDR LINE2:	NOB 300G04 - RACHEL HULL
MAIL CITY,ST,ZIP:	HOUSTON, TX 77067-2508
MAIL COUNTRY:	UNITED STATES
LEGAL ORG NAME:	Equilon Enterprises LLC dba Shell Oil Pr
LEGAL ORG TYPE:	Private
LEGAL ADDR LINE1:	PO BOX 2099
LEGAL ADDR LINE2:	NOB 300G04
LEGAL CITY,ST,ZIP:	HOUSTON, TX 77252-2099
LEGAL COUNTRY:	UNITED STATES
LEGAL PHONE NBR:	281-874-2224
LEGAL EFFECTIVE DATE:	08/01/1998
LAND ORG NAME:	Equilon Enterprises LLC dba Shell Oil Pr
LAND ORG TYPE:	Private
LAND PERSON NAME:	Not reported
LAND ADDR LINE1:	PO Box 2099
LAND ADDR LINE2:	NOB 300G04
LAND CITY,ST,ZIP:	HOUSTON, TX 77252-2099
LAND COUNTRY:	UNITED STATES
LAND PHONE NBR:	281-874-2224
OPERATOR ORG NAME:	Equilion Enterprises LLC dba Shell Oil P
OPERATOR ORG TYPE:	Private
OPERATOR ADDR LINE1:	12700 NORTHBOROUGH DR
OPERATOR ADDR LINE2:	NOB 300G04
OPERATOR CITY,ST,ZIP:	HOUSTON, TX 77067-2058
OPERATOR COUNTRY:	UNITED STATES
OPERATOR PHONE NBR:	281-874-2238
OPERATOR EFFECTIVE DATE:	08/09/1996
SITE CONTACT NAME:	DON F WISDOM
SITE CONTACT ADDR LINE1:	12700 NORTHBOROUGH DR
SITE CONTACT ADDR LINE2:	NOB 300G03
SITE CONTACT ZIP:	HOUSTON, TX 77067-2058
SITE CONTACT COUNTRY:	UNITED STATES
SITE CONTACT PHONE NBR:	281-874-2238
SITE CONTACT EMAIL:	DON.F.WISDOM@SHELL.COM
FORM CONTACT NAME:	RACHEL HULL
FORM CONTACT ADDR LINE1:	12700 NORTHBOROUGH DR
FORM CONTACT ADDR LINE2:	NOB 300G04
FORM CONTACT CITY,ST,ZIP:	HOUSTON, TX 77067-2508
FORM CONTACT COUNTRY:	UNITED STATES
FORM CONTACT PHONE NBR:	281-874-2224
FORM CONTACT EMAIL:	RACHEL.HULL@SHELL.COM
GEN STATUS CD:	XQG
MONTHLY GENERATION:	FALSE
BATCH GENERATION:	FALSE
ONE TIME GENERATION:	FALSE
TRANSPORTS OWN WASTE:	FALSE

SHELL STATION 120682 (Continued) **1000660684**

TRANSPORTS OTHRS WASTE:	FALSE
RECYCLER ONSITE:	FALSE
TRANSFER FACILITY:	FALSE
OTHER EXEMPTION:	Not reported
UW BATTERY GEN:	FALSE
USED OIL TRANSPORTER:	FALSE
USED OIL TRANSFER FACLTY:	FALSE
USED OIL PROCESSOR:	FALSE
USED OIL REREFINER:	FALSE
USED OIL FUEL MRKTR DIRECTS SHPMNTS:	FALSE
USED OIL FUEL MRKTR MEETS SPECS:	FALSE

Facility Site ID Number:	10444294
SWC Desc:	Not reported
FWC Desc:	Not reported
Form Comm:	NO RCRA WASTE GENERATED IN 2007.NO RCRA HAZARDOUS WASTE GENERATED IN 2005.
Data Year:	Not reported
Permit by Rule:	False
Treatment by Generator:	False
Mixed radioactive waste:	False
Importer of hazardous waste:	False
Immediate recycler:	False
Treatment/Storage/Disposal/Recycling Facility:	False
Generator of dangerous fuel waste:	False
Generator marketing to burner:	False
"Other marketers (i.e., blender, distributor, etc.)":	False
Utility boiler burner:	False
Industry boiler burner:	False
Industrial Furnace:	False
Smelter defferal:	False
Universal waste - batteries - generate:	False
Universal waste - thermostats - generate:	False
Universal waste - mercury - generate:	False
Universal waste - lamps - generate:	False
Universal waste - batteries - accumulate:	False
Universal waste - thermostats - accumulate:	False
Universal waste - mercury - accumulate:	False
Universal waste - lamps - accumulate:	False
Destination Facility for Universal Waste:	False
Off-specification used oil burner - utility boiler:	False
Off-specification used oil burner - industrial boiler:	False
Off-specification used oil burner - industrial furnace:	False
EPA ID:	WAD988503710
Facility Address 2:	Not reported
TAX REG NBR:	409019185
NAICS CD:	447110
BUSINESS TYPE:	GASOLINE SERVICE STATION
MAIL NAME:	Shell Oil Products US
MAIL ADDR LINE1:	12700 NORTHBOROUGH DR
MAIL ADDR LINE2:	NOB 300G04 - RACHEL HULL
MAIL CITY,ST,ZIP:	HOUSTON, TX 77067-2508
MAIL COUNTRY:	UNITED STATES
LEGAL ORG NAME:	Equilon Enterprises LLC dba Shell Oil Pr
LEGAL ORG TYPE:	Private
LEGAL ADDR LINE1:	PO BOX 2099
LEGAL ADDR LINE2:	NOB 300G04

SHELL STATION 120682 (Continued) **1000660684**

LEGAL CITY,ST,ZIP:	HOUSTON, TX 77252-2099
LEGAL COUNTRY:	UNITED STATES
LEGAL PHONE NBR:	281-874-2224
LEGAL EFFECTIVE DATE:	08/01/1998
LAND ORG NAME:	Equilon Enterprises LLC dba Shell Oil Pr
LAND ORG TYPE:	Private
LAND PERSON NAME:	Not reported
LAND ADDR LINE1:	PO Box 2099
LAND ADDR LINE2:	NOB 300G04
LAND CITY,ST,ZIP:	HOUSTON, TX 77252-2099
LAND COUNTRY:	UNITED STATES
LAND PHONE NBR:	281-874-2224
OPERATOR ORG NAME:	Equilion Enterprises LLC dba Shell Oil P
OPERATOR ORG TYPE:	Private
OPERATOR ADDR LINE1:	12700 NORTHBOROUGH DR
OPERATOR ADDR LINE2:	NOB 300G04
OPERATOR CITY,ST,ZIP:	HOUSTON, TX 77067-2058
OPERATOR COUNTRY:	UNITED STATES
OPERATOR PHONE NBR:	281-874-2247
OPERATOR EFFECTIVE DATE:	08/09/1996
SITE CONTACT NAME:	RAY E WALDING
SITE CONTACT ADDR LINE1:	12700 NORTHBOROUGH DR
SITE CONTACT ADDR LINE2:	NOB 300F08
SITE CONTACT ZIP:	HOUSTON, TX 77067-2058
SITE CONTACT COUNTRY:	UNITED STATES
SITE CONTACT PHONE NBR:	281-874-2247
SITE CONTACT EMAIL:	RAY.WALDING@SHELL.COM
FORM CONTACT NAME:	RACHEL HULL
FORM CONTACT ADDR LINE1:	12700 NORTHBOROUGH DR
FORM CONTACT ADDR LINE2:	NOB 300G04
FORM CONTACT CITY,ST,ZIP:	HOUSTON, TX 77067-2508
FORM CONTACT COUNTRY:	UNITED STATES
FORM CONTACT PHONE NBR:	281-874-2224
FORM CONTACT EMAIL:	RACHEL.HULL@SHELL.COM
GEN STATUS CD:	XQG
MONTHLY GENERATION:	False
BATCH GENERATION:	False
ONE TIME GENERATION:	False
TRANSPORTS OWN WASTE:	False
TRANSPORTS OTHRS WASTE:	False
RECYCLER ONSITE:	False
TRANSFER FACILITY:	False
OTHER EXEMPTION:	Not reported
UW BATTERY GEN:	False
USED OIL TRANSPORTER:	False
USED OIL TRANSFER FACLTY:	False
USED OIL PROCESSOR:	False
USED OIL REREFINER:	False
USED OIL FUEL MRKTR DIRECTS SHPMNTS:	False
USED OIL FUEL MRKTR MEETS SPECS:	False

Facility Site ID Number:	10444294
SWC Desc:	Not reported
FWC Desc:	Not reported
Form Comm:	NO RCRA WASTE GENERATED IN 2007.NO RCRA HAZARDOUS WASTE GENERATED IN 2005.
Data Year:	Not reported

SHELL STATION 120682 (Continued) **1000660684**

Permit by Rule:	No
Treatment by Generator:	No
Mixed radioactive waste:	No
Importer of hazardous waste:	No
Immediate recycler:	No
Treatment/Storage/Disposal/Recycling Facility:	No
Generator of dangerous fuel waste:	No
Generator marketing to burner:	No
"Other marketers (i.e., blender, distributor, etc.)":	No
Utility boiler burner:	No
Industry boiler burner:	No
Industrial Furnace:	No
Smelter defferal:	No
Universal waste - batteries - generate:	No
Universal waste - thermostats - generate:	No
Universal waste - mercury - generate:	No
Universal waste - lamps - generate:	No
Universal waste - batteries - accumulate:	No
Universal waste - thermostats - accumulate:	No
Universal waste - mercury - accumulate:	No
Universal waste - lamps - accumulate:	No
Destination Facility for Universal Waste:	No
Off-specification used oil burner - utility boiler:	No
Off-specification used oil burner - industrial boiler:	No
Off-specification used oil burner - industrial furnace:	No
EPA ID:	WAD988503710
Facility Address 2:	Not reported
TAX REG NBR:	409019185
NAICS CD:	447110
BUSINESS TYPE:	GASOLINE SERVICE STATION
MAIL NAME:	Shell Oil Products US
MAIL ADDR LINE1:	12700 NORTHBOROUGH DR
MAIL ADDR LINE2:	NOB 300G03 - RACHEL WILLIAMSON
MAIL CITY,ST,ZIP:	HOUSTON, TX 77067-2508
MAIL COUNTRY:	UNITED STATES
LEGAL ORG NAME:	Equilon Enterprises LLC dba Shell Oil Pr
LEGAL ORG TYPE:	Private
LEGAL ADDR LINE1:	PO BOX 2099
LEGAL ADDR LINE2:	NOB 300G03
LEGAL CITY,ST,ZIP:	HOUSTON, TX 77252-2099
LEGAL COUNTRY:	UNITED STATES
LEGAL PHONE NBR:	281-874-2224
LEGAL EFFECTIVE DATE:	08/01/1998
LAND ORG NAME:	Equilon Enterprises LLC dba Shell Oil Pr
LAND ORG TYPE:	Private
LAND PERSON NAME:	Not reported
LAND ADDR LINE1:	PO Box 2099
LAND ADDR LINE2:	NOB 300G03
LAND CITY,ST,ZIP:	HOUSTON, TX 77252-2099
LAND COUNTRY:	UNITED STATES
LAND PHONE NBR:	281-874-2224
OPERATOR ORG NAME:	Equilion Enterprises LLC dba Shell Oil P
OPERATOR ORG TYPE:	Private
OPERATOR ADDR LINE1:	12700 NORTHBOROUGH DR
OPERATOR ADDR LINE2:	NOB 300G03
OPERATOR CITY,ST,ZIP:	HOUSTON, TX 77067-2058
OPERATOR COUNTRY:	UNITED STATES

SHELL STATION 120682 (Continued) **1000660684**

OPERATOR PHONE NBR:	281-874-2238
OPERATOR EFFECTIVE DATE:	08/09/1996
SITE CONTACT NAME:	DON F WISDOM
SITE CONTACT ADDR LINE1:	12700 NORTHBOROUGH DR
SITE CONTACT ADDR LINE2:	NOB 300G03
SITE CONTACT ZIP:	HOUSTON, TX 77067-2058
SITE CONTACT COUNTRY:	UNITED STATES
SITE CONTACT PHONE NBR:	281-874-2238
SITE CONTACT EMAIL:	DON.F.WISDOM@SHELL.COM
FORM CONTACT NAME:	RACHEL WILLIAMSON
FORM CONTACT ADDR LINE1:	12700 NORTHBOROUGH DR
FORM CONTACT ADDR LINE2:	NOB 300G03
FORM CONTACT CITY,ST,ZIP:	HOUSTON, TX 77067-2508
FORM CONTACT COUNTRY:	UNITED STATES
FORM CONTACT PHONE NBR:	281-874-2224
FORM CONTACT EMAIL:	RACHEL.WILLIAMSON@SHELL.COM
GEN STATUS CD:	XQG
MONTHLY GENERATION:	No
BATCH GENERATION:	No
ONE TIME GENERATION:	No
TRANSPORTS OWN WASTE:	No
TRANSPORTS OTHRS WASTE:	No
RECYCLER ONSITE:	No
TRANSFER FACILITY:	No
OTHER EXEMPTION:	Not reported
UW BATTERY GEN:	No
USED OIL TRANSPORTER:	No
USED OIL TRANSFER FACLTY:	No
USED OIL PROCESSOR:	No
USED OIL REREFINER:	No
USED OIL FUEL MRKTR DIRECTS SHPMNTS:	No
USED OIL FUEL MRKTR MEETS SPECS:	No

Facility Site ID Number:	10444294
SWC Desc:	Not reported
FWC Desc:	D001, D018
Form Comm:	Not reported
Data Year:	2008
Permit by Rule:	False
Treatment by Generator:	False
Mixed radioactive waste:	False
Importer of hazardous waste:	False
Immediate recycler:	False
Treatment/Storage/Disposal/Recycling Facility:	False
Generator of dangerous fuel waste:	False
Generator marketing to burner:	False
"Other marketers (i.e., blender, distributor, etc.)":	False
Utility boiler burner:	False
Industry boiler burner:	False
Industrial Furnace:	False
Smelter defferal:	False
Universal waste - batteries - generate:	False
Universal waste - thermostats - generate:	False
Universal waste - mercury - generate:	False
Universal waste - lamps - generate:	False
Universal waste - batteries - accumulate:	False
Universal waste - thermostats - accumulate:	False

SHELL STATION 120682 (Continued) **1000660684**

Universal waste - mercury - accumulate:	False
Universal waste - lamps - accumulate:	False
Destination Facility for Universal Waste:	False
Off-specification used oil burner - utility boiler:	False
Off-specification used oil burner - industrial boiler:	False
Off-specification used oil burner - industrial furnace:	False
EPA ID:	WAD988503710
Facility Address 2:	Not reported
TAX REG NBR:	409019185
NAICS CD:	447110
BUSINESS TYPE:	GASOLINE SERVICE STATION
MAIL NAME:	Shell Oil Products US
MAIL ADDR LINE1:	12700 NORTHBOROUGH DR
MAIL ADDR LINE2:	NOB 300G04 - RACHEL HULL
MAIL CITY,ST,ZIP:	HOUSTON, TX 77067-2508
MAIL COUNTRY:	UNITED STATES
LEGAL ORG NAME:	Equilon Enterprises LLC dba Shell Oil Pr
LEGAL ORG TYPE:	Private
LEGAL ADDR LINE1:	PO BOX 2099
LEGAL ADDR LINE2:	NOB 300G04
LEGAL CITY,ST,ZIP:	HOUSTON, TX 77252-2099
LEGAL COUNTRY:	UNITED STATES
LEGAL PHONE NBR:	281-874-2224
LEGAL EFFECTIVE DATE:	08/01/1998
LAND ORG NAME:	Equilon Enterprises LLC dba Shell Oil Pr
LAND ORG TYPE:	Private
LAND PERSON NAME:	Not reported
LAND ADDR LINE1:	PO Box 2099
LAND ADDR LINE2:	NOB 300G04
LAND CITY,ST,ZIP:	HOUSTON, TX 77252-2099
LAND COUNTRY:	UNITED STATES
LAND PHONE NBR:	281-874-2224
OPERATOR ORG NAME:	Equilion Enterprises LLC dba Shell Oil P
OPERATOR ORG TYPE:	Private
OPERATOR ADDR LINE1:	12700 NORTHBOROUGH DR
OPERATOR ADDR LINE2:	NOB 300G04
OPERATOR CITY,ST,ZIP:	HOUSTON, TX 77067-2058
OPERATOR COUNTRY:	UNITED STATES
OPERATOR PHONE NBR:	281-874-2247
OPERATOR EFFECTIVE DATE:	08/09/1996
SITE CONTACT NAME:	RAY E WALDING
SITE CONTACT ADDR LINE1:	12700 NORTHBOROUGH DR
SITE CONTACT ADDR LINE2:	NOB 300F08
SITE CONTACT ZIP:	HOUSTON, TX 77067-2058
SITE CONTACT COUNTRY:	UNITED STATES
SITE CONTACT PHONE NBR:	281-874-2247
SITE CONTACT EMAIL:	RAY.WALDING@SHELL.COM
FORM CONTACT NAME:	Jeanne Traylor
FORM CONTACT ADDR LINE1:	12700 NORTHBOROUGH DR
FORM CONTACT ADDR LINE2:	NOB 300G04
FORM CONTACT CITY,ST,ZIP:	HOUSTON, TX 77067-2508
FORM CONTACT COUNTRY:	UNITED STATES
FORM CONTACT PHONE NBR:	281-874-2224
FORM CONTACT EMAIL:	jeanne.traylor@shell.com
GEN STATUS CD:	MQG
MONTHLY GENERATION:	False
BATCH GENERATION:	False

SHELL STATION 120682 (Continued) **1000660684**

ONE TIME GENERATION:	False
TRANSPORTS OWN WASTE:	False
TRANSPORTS OTHRS WASTE:	False
RECYCLER ONSITE:	False
TRANSFER FACILITY:	False
OTHER EXEMPTION:	Not reported
UW BATTERY GEN:	False
USED OIL TRANSPORTER:	False
USED OIL TRANSFER FACLTY:	False
USED OIL PROCESSOR:	False
USED OIL REREFINER:	False
USED OIL FUEL MRKTR DIRECTS SHPMNTS:	False
USED OIL FUEL MRKTR MEETS SPECS:	False

Facility Site ID Number:	10444294
SWC Desc:	Not reported
FWC Desc:	Not reported
Form Comm:	Not reported
Data Year:	2010
Permit by Rule:	False
Treatment by Generator:	False
Mixed radioactive waste:	False
Importer of hazardous waste:	False
Immediate recycler:	False
Treatment/Storage/Disposal/Recycling Facility:	False
Generator of dangerous fuel waste:	False
Generator marketing to burner:	False
"Other marketers (i.e., blender, distributor, etc.)":	False
Utility boiler burner:	False
Industry boiler burner:	False
Industrial Furnace:	False
Smelter defferal:	False
Universal waste - batteries - generate:	False
Universal waste - thermostats - generate:	False
Universal waste - mercury - generate:	False
Universal waste - lamps - generate:	False
Universal waste - batteries - accumulate:	False
Universal waste - thermostats - accumulate:	False
Universal waste - mercury - accumulate:	False
Universal waste - lamps - accumulate:	False
Destination Facility for Universal Waste:	False
Off-specification used oil burner - utility boiler:	False
Off-specification used oil burner - industrial boiler:	False
Off-specification used oil burner - industrial furnace:	False
EPA ID:	WAD988503710
Facility Address 2:	Not reported
TAX REG NBR:	409019185
NAICS CD:	447110
BUSINESS TYPE:	GASOLINE SERVICE STATION
MAIL NAME:	Shell Oil Products US
MAIL ADDR LINE1:	P O Box 3127
MAIL CITY,ST,ZIP:	HOUSTON, TX 77253
MAIL COUNTRY:	UNITED STATES
LEGAL ORG NAME:	Equilon Enterprises LLC dba Shell Oil Pr
LEGAL ORG TYPE:	Private
LEGAL ADDR LINE1:	PO BOX 2099
LEGAL CITY,ST,ZIP:	HOUSTON, TX 77252-2099

SHELL STATION 120682 (Continued) **1000660684**

LEGAL COUNTRY:	UNITED STATES
LEGAL PHONE NBR:	713-241-7008
LEGAL EFFECTIVE DATE:	08/01/1998
LAND ORG NAME:	Equilon Enterprises LLC dba Shell Oil Pr
LAND ORG TYPE:	Private
LAND PERSON NAME:	Not reported
LAND ADDR LINE1:	PO Box 2099
LAND CITY,ST,ZIP:	HOUSTON, TX 77252-2099
LAND COUNTRY:	UNITED STATES
LAND PHONE NBR:	713-241-7008
OPERATOR ORG NAME:	Equilion Enterprises LLC dba Shell Oil P
OPERATOR ORG TYPE:	Private
OPERATOR ADDR LINE1:	P O Box 3127
OPERATOR CITY,ST,ZIP:	HOUSTON, TX 77253
OPERATOR COUNTRY:	UNITED STATES
OPERATOR PHONE NBR:	713-241-7008
OPERATOR EFFECTIVE DATE:	08/09/1996
SITE CONTACT NAME:	RAY E WALDING
SITE CONTACT ADDR LINE1:	P O Box 3127, Rm 685
SITE CONTACT ZIP:	HOUSTON, TX 77253
SITE CONTACT COUNTRY:	UNITED STATES
SITE CONTACT PHONE NBR:	713-241-7008
SITE CONTACT EMAIL:	RAY.WALDING@SHELL.COM
FORM CONTACT NAME:	Jeanne Traylor
FORM CONTACT ADDR LINE1:	P O Box 3127, Rm 669B
FORM CONTACT CITY,ST,ZIP:	HOUSTON, TX 77253
FORM CONTACT COUNTRY:	UNITED STATES
FORM CONTACT PHONE NBR:	713-241-6992
FORM CONTACT EMAIL:	jeanne.traylor@shell.com
GEN STATUS CD:	XQG
MONTHLY GENERATION:	False
BATCH GENERATION:	False
ONE TIME GENERATION:	False
TRANSPORTS OWN WASTE:	False
TRANSPORTS OTHRS WASTE:	False
RECYCLER ONSITE:	False
TRANSFER FACILITY:	False
OTHER EXEMPTION:	Not reported
UW BATTERY GEN:	False
USED OIL TRANSPORTER:	False
USED OIL TRANSFER FACLTY:	False
USED OIL PROCESSOR:	False
USED OIL REREFINER:	False
USED OIL FUEL MRKTR DIRECTS SHPMNTS:	False
USED OIL FUEL MRKTR MEETS SPECS:	False

Click this hyperlink while viewing on your computer to access
1 additional WA MANIFEST: record(s) in the EDR Site Report.

SPILLS:

Facility ID:	625566
Medium:	IMPERMEABLE CONTAINMENT
Material Desc:	PETROLEUM - GASOLINE
Material Qty:	Not reported
Material Units:	GALLON
Date Received:	03/16/2011
Contact Name:	UNKNOWN

SHELL STATION 120682 (Continued) **1000660684**

Incident Date: Not reported

VCP:
edr_fstat: WA
edr_fzip: 98122
edr_fcnty: KING
edr_zip: Not reported
Facility ID: 10444294
VCP Status: Yes
VCP: Not reported
Ecology Status: Not reported
NFA Type: Not reported
Date NFA: Not reported
Rank: N
Cleanup Siteid: 7868

edr_fstat: WA
edr_fzip: 98122
edr_fcnty: KING
edr_zip: Not reported
Facility ID: 10444294
VCP Status: Yes
VCP: Not reported
Ecology Status: Not reported
NFA Type: Not reported
Date NFA: Not reported
Rank: N
Cleanup Siteid: 7868

edr_fstat: WA
edr_fzip: 98122
edr_fcnty: KING
edr_zip: Not reported
Facility ID: 10444294
VCP Status: Yes
VCP: Not reported
Ecology Status: Not reported
NFA Type: Not reported
Date NFA: Not reported
Rank: N
Cleanup Siteid: 7868

WA Financial Assurance 1:
edr_fstat: WA
edr_fzip: 98122
edr_fcnty: Not reported
edr_zip: Not reported
DOE Site ID: 7690
Site Type: PLIA
Financial Resp Type: American Safety Indemnity
Inception Date: 08/12/2011
Expiration Date: 08/12/2012

BA215
WSW
1/2-1
0.635 mi.
3354 ft.

SECOND & BELL BUILDING LLC
2306 2ND AVE
SEATTLE, WA 98121
Site 1 of 2 in cluster BA

WA CSCSL
WA ALLSITES
WA MANIFEST
WA VCP

S109552614
N/A

Relative:
Lower

Actual:
126 ft.

CSCSL:

Facility ID:	967942
Region:	Northwest
Lat/Long:	47.614142 / -122.345904
Brownfield Status:	Not reported
Rank Status:	N
Clean Up Siteid:	1571
Site Status:	Cleanup Started
PSI?:	Yes
Contaminant Name:	Arsenic
Ground Water:	Confirmed Above Cleanup Level
Surface Water:	Not reported
Soil:	Confirmed Above Cleanup Level
Sediment:	Not reported
Air:	Not reported
Bedrock:	Not reported
Responsible Unit:	Northwest

Facility ID:	967942
Region:	Northwest
Lat/Long:	47.614142 / -122.345904
Brownfield Status:	Not reported
Rank Status:	N
Clean Up Siteid:	1571
Site Status:	Cleanup Started
PSI?:	Yes
Contaminant Name:	Metals Priority Pollutants
Ground Water:	Below MTCA Cleanup Level After Assessment
Surface Water:	Not reported
Soil:	Confirmed Above Cleanup Level
Sediment:	Not reported
Air:	Not reported
Bedrock:	Not reported
Responsible Unit:	Northwest

Facility ID:	967942
Region:	Northwest
Lat/Long:	47.614142 / -122.345904
Brownfield Status:	Not reported
Rank Status:	N
Clean Up Siteid:	1571
Site Status:	Cleanup Started
PSI?:	Yes
Contaminant Name:	Petroleum Products-Unspecified
Ground Water:	Confirmed Above Cleanup Level
Surface Water:	Not reported
Soil:	Confirmed Above Cleanup Level
Sediment:	Not reported
Air:	Not reported
Bedrock:	Not reported
Responsible Unit:	Northwest

SECOND & BELL BUILDING LLC (Continued) **S109552614**

ALLSITES:

Facility Id:	967942
Latitude:	47.614142
Longitude:	-122.34590
Ecology Interest Type Code:	HWG
Facility ID:	967942
Facility Company:	Second & Bell Building LLC
Interaction:	I
Interaction 1:	HWG
Interaction 2:	Hazardous Waste Generator
Ecology Program:	HAZWASTE
Program Data:	TURBOWASTE
Facility Alt.:	SECOND & BELL BUILDING LLC
Program ID:	WAH000034368
Date Interaction:	2/12/2009 0:00
Date Interaction 3:	12/31/2009 0:00

Facility ID:	967942
Facility Company:	Second & Bell Building LLC
Interaction:	A
Interaction 1:	VOLCLNST
Interaction 2:	Voluntary Cleanup Sites
Ecology Program:	TOXICS
Program Data:	ISIS
Facility Alt.:	Second & Bell Building LLC
Program ID:	nw2263
Date Interaction:	3/17/2010 0:00
Date Interaction 3:	Not reported

Facility ID:	967942
Facility Company:	Second & Bell Building LLC
Interaction:	I
Interaction 1:	HWG
Interaction 2:	Hazardous Waste Generator
Ecology Program:	HAZWASTE
Program Data:	TURBOWASTE
Facility Alt.:	Second & Bell Building LLC
Program ID:	WAH000034368
Date Interaction:	8/22/2011 0:00
Date Interaction 3:	12/31/2012 0:00

Facility/Site Interaction T:	7579
Geographic Location Identifier (Alias Facid):	967942
Interaction (Aka Env Int) Type Code:	HWG
Interaction (Aka Env Int) Description:	Hazardous Waste Generator
Interaction Status:	A
Federal Program Indentifier:	WAH000034368
Interaction Start Date:	02/12/2009
Interaction End Date:	Not reported
prgm_facil:	Not reported
cur_sys_pr:	HAZWASTE
cur_sys_nm:	TURBOWASTE

Facility/Site Interaction T:	91727
Geographic Location Identifier (Alias Facid):	967942
Interaction (Aka Env Int) Type Code:	VOLCLNST
Interaction (Aka Env Int) Description:	Voluntary Cleanup Sites

SECOND & BELL BUILDING LLC (Continued) **S109552614**

Interaction Status: A
Federal Program Indentifier: nw2263
Interaction Start Date: 03/17/2010
Interaction End Date: Not reported
prgm_facil: Second & Bell Building LLC
cur_sys_pr: TOXICS
cur_sys_nm: ISIS

Facility Id: 967942
Latitude: 47.614142
Longitude: -122.34590
Ecology Interest Type Code: VOLCLNST
Facility ID: 967942
Facility Company: Second & Bell Building LLC
Interaction: I
Interaction 1: HWG
Interaction 2: Hazardous Waste Generator
Ecology Program: HAZWASTE
Program Data: TURBOWASTE
Facility Alt.: SECOND & BELL BUILDING LLC
Program ID: WAH000034368
Date Interaction: 2/12/2009 0:00
Date Interaction 3: 12/31/2009 0:00

Facility ID: 967942
Facility Company: Second & Bell Building LLC
Interaction: A
Interaction 1: VOLCLNST
Interaction 2: Voluntary Cleanup Sites
Ecology Program: TOXICS
Program Data: ISIS
Facility Alt.: Second & Bell Building LLC
Program ID: nw2263
Date Interaction: 3/17/2010 0:00
Date Interaction 3: Not reported

Facility ID: 967942
Facility Company: Second & Bell Building LLC
Interaction: I
Interaction 1: HWG
Interaction 2: Hazardous Waste Generator
Ecology Program: HAZWASTE
Program Data: TURBOWASTE
Facility Alt.: Second & Bell Building LLC
Program ID: WAH000034368
Date Interaction: 8/22/2011 0:00
Date Interaction 3: 12/31/2012 0:00

Facility/Site Interaction T: 7579
Geographic Location Identifier (Alias Facid): 967942
Interaction (Aka Env Int) Type Code: HWG
Interaction (Aka Env Int) Description: Hazardous Waste Generator
Interaction Status: A
Federal Program Indentifier: WAH000034368
Interaction Start Date: 02/12/2009
Interaction End Date: Not reported

SECOND & BELL BUILDING LLC (Continued) **S109552614**

prgm_facil:	Not reported
cur_sys_pr:	HAZWASTE
cur_sys_nm:	TURBOWASTE
Facility/Site Interaction T:	91727
Geographic Location Identifier (Alias Facid):	967942
Interaction (Aka Env Int) Type Code:	VOLCLNST
Interaction (Aka Env Int) Description:	Voluntary Cleanup Sites
Interaction Status:	A
Federal Program Indentifier:	nw2263
Interaction Start Date:	03/17/2010
Interaction End Date:	Not reported
prgm_facil:	Second & Bell Building LLC
cur_sys_pr:	TOXICS
cur_sys_nm:	ISIS

WA MANIFEST:

Facility Site ID Number:	967942
SWC Desc:	Not reported
FWC Desc:	Not reported
Form Comm:	Not reported
Data Year:	2011
Permit by Rule:	False
Treatment by Generator:	False
Mixed radioactive waste:	False
Importer of hazardous waste:	False
Immediate recycler:	False
Treatment/Storage/Disposal/Recycling Facility:	False
Generator of dangerous fuel waste:	False
Generator marketing to burner:	False
"Other marketers (i.e., blender, distributor, etc.)":	False
Utility boiler burner:	False
Industry boiler burner:	False
Industrial Furnace:	False
Smelter defferal:	False
Universal waste - batteries - generate:	False
Universal waste - thermostats - generate:	False
Universal waste - mercury - generate:	False
Universal waste - lamps - generate:	False
Universal waste - batteries - accumulate:	False
Universal waste - thermostats - accumulate:	False
Universal waste - mercury - accumulate:	False
Universal waste - lamps - accumulate:	False
Destination Facility for Universal Waste:	False
Off-specification used oil burner - utility boiler:	False
Off-specification used oil burner - industrial boiler:	False
Off-specification used oil burner - industrial furnace:	False
EPA ID:	WAH000034368
Facility Address 2:	Not reported
TAX REG NBR:	**
NAICS CD:	811111
BUSINESS TYPE:	Demo of Building
MAIL NAME:	Second & Bell Building LLC
MAIL ADDR LINE1:	600 University St Ste 2018
MAIL CITY,ST,ZIP:	Seattle, WA 98101
MAIL COUNTRY:	UNITED STATES

SECOND & BELL BUILDING LLC (Continued) **S109552614**

LEGAL ORG NAME:	Second & Bell Building LLC
LEGAL ORG TYPE:	Private
LEGAL ADDR LINE1:	600 University St Ste 2018
LEGAL CITY,ST,ZIP:	Seattle, WA 98101
LEGAL COUNTRY:	UNITED STATES
LEGAL PHONE NBR:	(206)682-4227
LEGAL EFFECTIVE DATE:	10/01/2008
LAND ORG NAME:	Second & Bell Building LLC
LAND ORG TYPE:	Private
LAND PERSON NAME:	Not reported
LAND ADDR LINE1:	600 University St Ste 2018
LAND CITY,ST,ZIP:	Seattle, WA 98101
LAND COUNTRY:	UNITED STATES
LAND PHONE NBR:	(206)682-4227
OPERATOR ORG NAME:	Second & Bell Building LLC
OPERATOR ORG TYPE:	Private
OPERATOR ADDR LINE1:	600 University St Ste 2018
OPERATOR CITY,ST,ZIP:	Seattle, WA 98101
OPERATOR COUNTRY:	UNITED STATES
OPERATOR PHONE NBR:	(206)682-4227
OPERATOR EFFECTIVE DATE:	Not reported
SITE CONTACT NAME:	Ed Hewson
SITE CONTACT ADDR LINE1:	600 University St Ste 2018
SITE CONTACT ZIP:	Seattle, WA 98101
SITE CONTACT COUNTRY:	UNITED STATES
SITE CONTACT PHONE NBR:	206-682-4227
SITE CONTACT EMAIL:	ed@paragonrea.com
FORM CONTACT NAME:	Ed Hewson
FORM CONTACT ADDR LINE1:	600 University St Ste 2018
FORM CONTACT CITY,ST,ZIP:	Seattle, WA 98101
FORM CONTACT COUNTRY:	UNITED STATES
FORM CONTACT PHONE NBR:	206-682-4227
FORM CONTACT EMAIL:	ed@paragonrea.com
GEN STATUS CD:	LQG
MONTHLY GENERATION:	False
BATCH GENERATION:	False
ONE TIME GENERATION:	True
TRANSPORTS OWN WASTE:	False
TRANSPORTS OTHRS WASTE:	False
RECYCLER ONSITE:	False
TRANSFER FACILITY:	False
OTHER EXEMPTION:	Not reported
UW BATTERY GEN:	False
USED OIL TRANSPORTER:	False
USED OIL TRANSFER FACLTY:	False
USED OIL PROCESSOR:	False
USED OIL REREFINER:	False
USED OIL FUEL MRKTR DIRECTS SHPMNTS:	False
USED OIL FUEL MRKTR MEETS SPECS:	False

VCP:

edr_fstat:	WA
edr_fzip:	98121
edr_fcnty:	KING
edr_zip:	Not reported
Facility ID:	967942
VCP Status:	Yes

SECOND & BELL BUILDING LLC (Continued) **S109552614**

VCP: Not reported
Ecology Status: Not reported
NFA Type: Not reported
Date NFA: Not reported
Rank: N
Cleanup Siteid: 1571

edr_fstat: WA
edr_fzip: 98121
edr_fcnty: KING
edr_zip: Not reported
Facility ID: 967942
VCP Status: Yes
VCP: Not reported
Ecology Status: Not reported
NFA Type: Not reported
Date NFA: Not reported
Rank: N
Cleanup Siteid: 1571

edr_fstat: WA
edr_fzip: 98121
edr_fcnty: KING
edr_zip: Not reported
Facility ID: 967942
VCP Status: Yes
VCP: Not reported
Ecology Status: Not reported
NFA Type: Not reported
Date NFA: Not reported
Rank: N
Cleanup Siteid: 1571

---

216 West 1/2-1 0.641 mi. 3384 ft. **MARTIN SELIG PROPERTY** **WA CSCSL** **S104320358**
2601 4TH AVE **WA ALLSITES** **N/A**
SEATTLE, WA 98121 **WA HSL**

Relative: Lower

Actual: 121 ft.

CSCSL:
Facility ID: 18421913
Region: Northwest
Lat/Long: 47.617265189 / -122.34784671
Brownfield Status: Not reported
Rank Status: 3
Clean Up Siteid: 1102
Site Status: Cleanup Started
PSI?: Yes
Contaminant Name: Metals Priority Pollutants
Ground Water: Suspected
Surface Water: Not reported
Soil: Suspected
Sediment: Not reported
Air: Not reported
Bedrock: Not reported
Responsible Unit: Northwest

Facility ID: 18421913

MARTIN SELIG PROPERTY (Continued) **S104320358**

Region: Northwest
Lat/Long: 47.617265189 / -122.34784671
Brownfield Status: Not reported
Rank Status: 3
Clean Up Siteid: 1102
Site Status: Cleanup Started
PSI?: Yes
Contaminant Name: Non-Halogenated Solvents
Ground Water: Confirmed Above Cleanup Level
Surface Water: Not reported
Soil: Confirmed Above Cleanup Level
Sediment: Not reported
Air: Not reported
Bedrock: Not reported
Responsible Unit: Northwest

Facility ID: 18421913
Region: Northwest
Lat/Long: 47.617265189 / -122.34784671
Brownfield Status: Not reported
Rank Status: 3
Clean Up Siteid: 1102
Site Status: Cleanup Started
PSI?: Yes
Contaminant Name: Petroleum Products-Unspecified
Ground Water: Confirmed Above Cleanup Level
Surface Water: Not reported
Soil: Confirmed Above Cleanup Level
Sediment: Not reported
Air: Not reported
Bedrock: Not reported
Responsible Unit: Northwest

ALLSITES:
Facility Id: 18421913
Latitude: 47.6172651
Longitude: -122.34784
Ecology Interest Type Code: IRAP
Facility ID: 18421913
Facility Company: MARTIN SELIG PROPERTY
Interaction: A
Interaction 1: SCS
Interaction 2: State Cleanup Site
Ecology Program: TOXICS
Program Data: ISIS
Facility Alt.: MARTIN SELIG PROPERTY
Program ID: Not reported
Date Interaction: 6/19/1996 0:00
Date Interaction 3: Not reported

Facility ID: 18421913
Facility Company: MARTIN SELIG PROPERTY
Interaction: I
Interaction 1: IRAP
Interaction 2: Independent Remedial Actn Prg
Ecology Program: TOXICS
Program Data: ISIS

MARTIN SELIG PROPERTY (Continued) **S104320358**

Facility Alt.: MARTIN SELIG PROPERTY
Program ID: Not reported
Date Interaction: 6/5/1996 0:00
Date Interaction 3: 6/19/1996 0:00

Facility Id: 24926
Latitude: 47.61738
Longitude: -122.34725
Ecology Interest Type Code: RSVP
Facility ID: 24926
Facility Company: Grizzly Retail Rentals
Interaction: A
Interaction 1: RSVP
Interaction 2: Revised Site Visit Program
Ecology Program: HAZWASTE
Program Data: RSVP
Facility Alt.: Grizzly Retail Rentals
Program ID: Not reported
Date Interaction: 7/27/2011 0:00
Date Interaction 3: Not reported

Facility Id: 18421913
Latitude: 47.6172651
Longitude: -122.34784
Ecology Interest Type Code: SCS
Facility ID: 18421913
Facility Company: MARTIN SELIG PROPERTY
Interaction: A
Interaction 1: SCS
Interaction 2: State Cleanup Site
Ecology Program: TOXICS
Program Data: ISIS
Facility Alt.: MARTIN SELIG PROPERTY
Program ID: Not reported
Date Interaction: 6/19/1996 0:00
Date Interaction 3: Not reported

Facility ID: 18421913
Facility Company: MARTIN SELIG PROPERTY
Interaction: I
Interaction 1: IRAP
Interaction 2: Independent Remedial Actn Prg
Ecology Program: TOXICS
Program Data: ISIS
Facility Alt.: MARTIN SELIG PROPERTY
Program ID: Not reported
Date Interaction: 6/5/1996 0:00
Date Interaction 3: 6/19/1996 0:00

HSL:
edr_fstat: WA
edr_fzip: Not reported
edr_fcnty: KING
edr_zip: Not reported

MARTIN SELIG PROPERTY (Continued) **S104320358**

Facility Type: **Hazardous Sites List**
Facility Status: Cleanup Started
FSID Number: 18421913
Rank: 3
Region: NW
EDR Link ID: 18421913

217
WSW
1/2-1
0.642 mi.
3388 ft.

Relative:
Lower

Actual:
118 ft.

SEATTLE SCHOOL DIST JOHN STANFORD CENTER
2445 3RD AVE S
SEATTLE, WA 98134

RCRA-CESQG **1005418909**
FINDS **WA8180090039**
WA CSCSL
WA HSL
WA ALLSITES
WA LUST
WA UST
WA MANIFEST
WA SPILLS
WA INST CONTROL
WA NPDES

RCRA-CESQG:
Date form received by agency: 02/28/2012
Facility name: SEATTLE SCHOOL DIST JOHN STANFORD CENTER
Facility address: 2445 3RD AVE S
SEATTLE, WA 98134
EPA ID: WA8180090039
Mailing address: 2445 3RD AVE S, MS 23-361
PO BOX 34165
SEATTLE, WA 98124
Contact: TROY WHITE
Contact address: 2445 3RD AVE S, MS 23-361 PO BOX 34165
SEATTLE, WA 98124
Contact country: US
Contact telephone: (206) 252-0528
Contact email: TWHITE@SEATTLESCHOOLS.ORG
EPA Region: 10
Classification: Conditionally Exempt Small Quantity Generator
Description: Handler: generates 100 kg or less of hazardous waste per calendar month, and accumulates 1000 kg or less of hazardous waste at any time; or generates 1 kg or less of acutely hazardous waste per calendar month, and accumulates at any time: 1 kg or less of acutely hazardous waste; or 100 kg or less of any residue or contaminated soil, waste or other debris resulting from the cleanup of a spill, into or on any land or water, of acutely hazardous waste; or generates 100 kg or less of any residue or contaminated soil, waste or other debris resulting from the cleanup of a spill, into or on any land or water, of acutely hazardous waste during any calendar month, and accumulates at any time: 1 kg or less of acutely hazardous waste; or 100 kg or less of any residue or contaminated soil, waste or other debris resulting from the cleanup of a spill, into or on any land or water, of acutely hazardous waste

Owner/Operator Summary:
Owner/operator name: SEATTLE SCHOOL DISTRICT
Owner/operator address: 2445 3RD AVE S, MS 23-361 PO BOX 34165
SEATTLE, 98124
Owner/operator country: US
Owner/operator telephone: (206)252-0528

SEATTLE SCHOOL DIST JOHN STANFORD CENTER (Continued) **1005418909**

Legal status: District
Owner/Operator Type: Operator
Owner/Op start date: 10/18/2002
Owner/Op end date: Not reported

Owner/operator name: SEATTLE SCHOOL S
Owner/operator address: 2445 3RD AVE S, MS 23-361 PO BOX 34165
SEATTLE, WA 98124
Owner/operator country: US
Owner/operator telephone: (206)252-0528
Legal status: Private
Owner/Operator Type: Operator
Owner/Op start date: 10/18/2002
Owner/Op end date: Not reported

Owner/operator name: SEATTLE SCHOOL DISTRICT
Owner/operator address: 2445 3RD AVE S, MS 23-361 PO BOX 34165
SEATTLE, 98124
Owner/operator country: US
Owner/operator telephone: (206)252-0528
Legal status: District
Owner/Operator Type: Owner
Owner/Op start date: 10/18/2002
Owner/Op end date: Not reported

Owner/operator name: SEATTLE SCHOOL S
Owner/operator address: 2445 3RD AVE S, MS 23-361 PO BOX 34165
SEATTLE, WA 98124
Owner/operator country: US
Owner/operator telephone: (206)252-0528
Legal status: Private
Owner/Operator Type: Owner
Owner/Op start date: 10/18/2002
Owner/Op end date: Not reported

Handler Activities Summary:
U.S. importer of hazardous waste: No
Mixed waste (haz. and radioactive): No
Recycler of hazardous waste: No
Transporter of hazardous waste: No
Treater, storer or disposer of HW: No
Underground injection activity: No
On-site burner exemption: No
Furnace exemption: No
Used oil fuel burner: No
Used oil processor: No
User oil refiner: No
Used oil fuel marketer to burner: No
Used oil Specification marketer: No
Used oil transfer facility: No
Used oil transporter: No

Historical Generators:
Date form received by agency: 02/22/2011
Site name: SEATTLE SCHOOL DIST JOHN STANFORD CENTER
Classification: Not a generator, verified

SEATTLE SCHOOL DIST JOHN STANFORD CENTER (Continued) **1005418909**

Date form received by agency: 01/19/2010
Site name: SEATTLE SCHOOL DIST JOHN STANFORD CENTER
Classification: Conditionally Exempt Small Quantity Generator

Date form received by agency: 12/31/2007
Site name: SEATTLE SCHOOL DIST JOHN STANFORD CENTER
Classification: Not a generator, verified

Date form received by agency: 12/31/2005
Site name: SEATTLE SCHOOL DIST JOHN STANFORD CENTER
Classification: Not a generator, verified

Date form received by agency: 12/31/2003
Site name: SEATTLE SCHOOL DIST JOHN STANFORD CENTER
Classification: Not a generator, verified

Date form received by agency: 02/25/1998
Site name: USPS SEATTLE P&DC
Classification: Large Quantity Generator

Date form received by agency: 03/01/1996
Site name: US POSTAL SERVICE - SEATTLE P&DC
Classification: Large Quantity Generator

Date form received by agency: 03/31/1994
Site name: US POSTAL SERVICE-VEHICLE MAIN
Classification: Large Quantity Generator

Date form received by agency: 09/01/1993
Site name: U S POSTAL SERVICE-VEHICLE MAI
Classification: Large Quantity Generator

Date form received by agency: 12/31/1990
Site name: U S POSTAL SERVICE
Classification: Large Quantity Generator

Hazardous Waste Summary:
Waste code: WSQG
Waste name: A placeholder to allow BR submission to validate. In WA State, Conditionally Exempt Small Quantity Generators (Called SQG in WA) are not required to report waste streams, so no valid State or Fed codes are available for reporting to BR.

Violation Status: No violations found

FINDS:

Registry ID: 110000902006

Environmental Interest/Information System
Washington Facility / Site Identification System (WA-FSIS) provides a means to query and display data maintained by the Washington Department of Ecology. This system contains key information for each facility/site that is currently, or has been, of interest to the Air Quality, Dam Safety, Hazardous Waste, Toxics Cleanup, and Water Quality Programs.

SEATTLE SCHOOL DIST JOHN STANFORD CENTER (Continued) **1005418909**

HAZARDOUS WASTE BIENNIAL REPORTER

CSCSL:

Facility ID:	82825487
Region:	Northwest
Lat/Long:	47.580676289 / -122.33093157
Brownfield Status:	Not reported
Rank Status:	4
Clean Up Siteid:	6720
Site Status:	Cleanup Started
PSI?:	Yes
Contaminant Name:	LUST - Other Hazardous Substance
Ground Water:	Confirmed Above Cleanup Level
Surface Water:	Not reported
Soil:	Confirmed Above Cleanup Level
Sediment:	Not reported
Air:	Not reported
Bedrock:	Not reported
Responsible Unit:	Northwest

Facility ID:	82825487
Region:	Northwest
Lat/Long:	47.580676289 / -122.33093157
Brownfield Status:	Not reported
Rank Status:	4
Clean Up Siteid:	6720
Site Status:	Cleanup Started
PSI?:	Yes
Contaminant Name:	Petroleum-Other
Ground Water:	Confirmed Above Cleanup Level
Surface Water:	Not reported
Soil:	Confirmed Above Cleanup Level
Sediment:	Not reported
Air:	Not reported
Bedrock:	Not reported
Responsible Unit:	Northwest

HSL:

edr_fstat:	WA
edr_fzip:	Not reported
edr_fcnty:	KING
edr_zip:	Not reported
Facility Type:	**Hazardous Sites List**
Facility Status:	Cleanup Started
FSID Number:	82825487
Rank:	4
Region:	NW
EDR Link ID:	82825487

ALLSITES:

Facility Id:	82825487
Latitude:	47.5806762
Longitude:	-122.33093
Ecology Interest Type Code:	HWOTHER
Facility ID:	82825487

SEATTLE SCHOOL DIST JOHN STANFORD CENTER (Continued) **1005418909**

Facility Company:	Seattle School Dist John Stanford Center
Interaction:	I
Interaction 1:	HWG
Interaction 2:	Hazardous Waste Generator
Ecology Program:	HAZWASTE
Program Data:	TURBOWASTE
Facility Alt.:	Not reported
Program ID:	WA8180090039
Date Interaction:	7/23/1984 0:00
Date Interaction 3:	9/22/1999 0:00

Facility ID:	82825487
Facility Company:	Seattle School Dist John Stanford Center
Interaction:	I
Interaction 1:	HWP
Interaction 2:	Hazardous Waste Planner
Ecology Program:	HAZWASTE
Program Data:	HWPPRT
Facility Alt.:	Not reported
Program ID:	WA8180090039
Date Interaction:	1/1/1995 0:00
Date Interaction 3:	12/31/1995 0:00

Facility ID:	82825487
Facility Company:	Seattle School Dist John Stanford Center
Interaction:	I
Interaction 1:	VOLCLNST
Interaction 2:	Voluntary Cleanup Sites
Ecology Program:	TOXICS
Program Data:	ISIS
Facility Alt.:	Seattle School Dist John Stanford Center
Program ID:	4540
Date Interaction:	9/15/1998 0:00
Date Interaction 3:	4/5/1999 0:00

Facility ID:	82825487
Facility Company:	Seattle School Dist John Stanford Center
Interaction:	I
Interaction 1:	HWG
Interaction 2:	Hazardous Waste Generator
Ecology Program:	HAZWASTE
Program Data:	TURBOWASTE
Facility Alt.:	Not reported
Program ID:	WA8180090039
Date Interaction:	10/18/2002 0:00
Date Interaction 3:	12/31/2010 0:00

Facility ID:	82825487
Facility Company:	Seattle School Dist John Stanford Center
Interaction:	I
Interaction 1:	LUST
Interaction 2:	LUST Facility
Ecology Program:	TOXICS
Program Data:	ISIS
Facility Alt.:	Not reported
Program ID:	4559
Date Interaction:	12/18/1990 0:00

SEATTLE SCHOOL DIST JOHN STANFORD CENTER (Continued) **1005418909**

Date Interaction 3: 4/5/1999 0:00

Facility ID: 82825487
Facility Company: Seattle School Dist John Stanford Center
Interaction: A
Interaction 1: MS4P1GP
Interaction 2: Municipal SW Phase I GP
Ecology Program: WATQUAL
Program Data: PARIS
Facility Alt.: SEATTLE SCHOOL DIST 1
Program ID: WAR044702
Date Interaction: 4/28/2008 0:00
Date Interaction 3: Not reported

Facility ID: 82825487
Facility Company: Seattle School Dist John Stanford Center
Interaction: I
Interaction 1: HWOTHER
Interaction 2: Haz Waste Management Activity
Ecology Program: HAZWASTE
Program Data: TURBOWASTE
Facility Alt.: Seattle School Dist John Stanford Center
Program ID: WA8180090039
Date Interaction: 12/31/2010 0:00
Date Interaction 3: 12/31/2011 0:00

Facility ID: 82825487
Facility Company: Seattle School Dist John Stanford Center
Interaction: I
Interaction 1: HWG
Interaction 2: Hazardous Waste Generator
Ecology Program: HAZWASTE
Program Data: TURBOWASTE
Facility Alt.: Seattle School Dist John Stanford Center
Program ID: WA8180090039
Date Interaction: 12/31/2011 0:00
Date Interaction 3: 12/31/2012 0:00

Facility ID: 82825487
Facility Company: Seattle School Dist John Stanford Center
Interaction: A
Interaction 1: LUST
Interaction 2: LUST Facility
Ecology Program: TOXICS
Program Data: ISIS
Facility Alt.: Seattle School Dist John Stanford Center
Program ID: 4559
Date Interaction: 3/19/2012 0:00
Date Interaction 3: Not reported

Facility ID: 82825487
Facility Company: Seattle School Dist John Stanford Center
Interaction: A
Interaction 1: HWOTHER
Interaction 2: Haz Waste Management Activity
Ecology Program: HAZWASTE
Program Data: TURBOWASTE

SEATTLE SCHOOL DIST JOHN STANFORD CENTER (Continued) **1005418909**

Facility Alt.: Seattle School Dist John Stanford Center
Program ID: WA8180090039
Date Interaction: 12/31/2012 0:00
Date Interaction 3: Not reported

Facility ID: 82825487
Facility Company: Seattle School Dist John Stanford Center
Interaction: I
Interaction 1: UST
Interaction 2: Underground Storage Tank
Ecology Program: TOXICS
Program Data: UST
Facility Alt.: Not reported
Program ID: 4559
Date Interaction: 3/20/2000 0:00
Date Interaction 3: 3/20/2000 0:00

Facility Id: 82825487
Latitude: 47.5806762
Longitude: -122.33093
Ecology Interest Type Code: MS4P1GP
Facility ID: 82825487
Facility Company: Seattle School Dist John Stanford Center
Interaction: I
Interaction 1: HWG
Interaction 2: Hazardous Waste Generator
Ecology Program: HAZWASTE
Program Data: TURBOWASTE
Facility Alt.: Not reported
Program ID: WA8180090039
Date Interaction: 7/23/1984 0:00
Date Interaction 3: 9/22/1999 0:00

Facility ID: 82825487
Facility Company: Seattle School Dist John Stanford Center
Interaction: I
Interaction 1: HWP
Interaction 2: Hazardous Waste Planner
Ecology Program: HAZWASTE
Program Data: HWPPRT
Facility Alt.: Not reported
Program ID: WA8180090039
Date Interaction: 1/1/1995 0:00
Date Interaction 3: 12/31/1995 0:00

Facility ID: 82825487
Facility Company: Seattle School Dist John Stanford Center
Interaction: I
Interaction 1: VOLCLNST
Interaction 2: Voluntary Cleanup Sites
Ecology Program: TOXICS
Program Data: ISIS
Facility Alt.: Seattle School Dist John Stanford Center
Program ID: 4540
Date Interaction: 9/15/1998 0:00
Date Interaction 3: 4/5/1999 0:00

SEATTLE SCHOOL DIST JOHN STANFORD CENTER (Continued) **1005418909**

Facility ID:	82825487
Facility Company:	Seattle School Dist John Stanford Center
Interaction:	I
Interaction 1:	HWG
Interaction 2:	Hazardous Waste Generator
Ecology Program:	HAZWASTE
Program Data:	TURBOWASTE
Facility Alt.:	Not reported
Program ID:	WA8180090039
Date Interaction:	10/18/2002 0:00
Date Interaction 3:	12/31/2010 0:00

Facility ID:	82825487
Facility Company:	Seattle School Dist John Stanford Center
Interaction:	I
Interaction 1:	LUST
Interaction 2:	LUST Facility
Ecology Program:	TOXICS
Program Data:	ISIS
Facility Alt.:	Not reported
Program ID:	4559
Date Interaction:	12/18/1990 0:00
Date Interaction 3:	4/5/1999 0:00

Facility ID:	82825487
Facility Company:	Seattle School Dist John Stanford Center
Interaction:	A
Interaction 1:	MS4P1GP
Interaction 2:	Municipal SW Phase I GP
Ecology Program:	WATQUAL
Program Data:	PARIS
Facility Alt.:	SEATTLE SCHOOL DIST 1
Program ID:	WAR044702
Date Interaction:	4/28/2008 0:00
Date Interaction 3:	Not reported

Facility ID:	82825487
Facility Company:	Seattle School Dist John Stanford Center
Interaction:	I
Interaction 1:	HWOTHER
Interaction 2:	Haz Waste Management Activity
Ecology Program:	HAZWASTE
Program Data:	TURBOWASTE
Facility Alt.:	Seattle School Dist John Stanford Center
Program ID:	WA8180090039
Date Interaction:	12/31/2010 0:00
Date Interaction 3:	12/31/2011 0:00

Facility ID:	82825487
Facility Company:	Seattle School Dist John Stanford Center
Interaction:	I
Interaction 1:	HWG
Interaction 2:	Hazardous Waste Generator
Ecology Program:	HAZWASTE
Program Data:	TURBOWASTE
Facility Alt.:	Seattle School Dist John Stanford Center
Program ID:	WA8180090039

SEATTLE SCHOOL DIST JOHN STANFORD CENTER (Continued) **1005418909**

Date Interaction: 12/31/2011 0:00
Date Interaction 3: 12/31/2012 0:00

Facility ID: 82825487
Facility Company: Seattle School Dist John Stanford Center
Interaction: A
Interaction 1: LUST
Interaction 2: LUST Facility
Ecology Program: TOXICS
Program Data: ISIS
Facility Alt.: Seattle School Dist John Stanford Center
Program ID: 4559
Date Interaction: 3/19/2012 0:00
Date Interaction 3: Not reported

Facility ID: 82825487
Facility Company: Seattle School Dist John Stanford Center
Interaction: A
Interaction 1: HWOTHER
Interaction 2: Haz Waste Management Activity
Ecology Program: HAZWASTE
Program Data: TURBOWASTE
Facility Alt.: Seattle School Dist John Stanford Center
Program ID: WA8180090039
Date Interaction: 12/31/2012 0:00
Date Interaction 3: Not reported

Facility ID: 82825487
Facility Company: Seattle School Dist John Stanford Center
Interaction: I
Interaction 1: UST
Interaction 2: Underground Storage Tank
Ecology Program: TOXICS
Program Data: UST
Facility Alt.: Not reported
Program ID: 4559
Date Interaction: 3/20/2000 0:00
Date Interaction 3: 3/20/2000 0:00

Facility Id: 82825487
Latitude: 47.5806762
Longitude: -122.33093
Ecology Interest Type Code: VOLCLNST
Facility ID: 82825487
Facility Company: Seattle School Dist John Stanford Center
Interaction: I
Interaction 1: HWG
Interaction 2: Hazardous Waste Generator
Ecology Program: HAZWASTE
Program Data: TURBOWASTE
Facility Alt.: Not reported
Program ID: WA8180090039
Date Interaction: 7/23/1984 0:00
Date Interaction 3: 9/22/1999 0:00

Facility ID: 82825487

SEATTLE SCHOOL DIST JOHN STANFORD CENTER (Continued) **1005418909**

Facility Company:	Seattle School Dist John Stanford Center
Interaction:	I
Interaction 1:	HWP
Interaction 2:	Hazardous Waste Planner
Ecology Program:	HAZWASTE
Program Data:	HWPPRT
Facility Alt.:	Not reported
Program ID:	WA8180090039
Date Interaction:	1/1/1995 0:00
Date Interaction 3:	12/31/1995 0:00

Facility ID:	82825487
Facility Company:	Seattle School Dist John Stanford Center
Interaction:	I
Interaction 1:	VOLCLNST
Interaction 2:	Voluntary Cleanup Sites
Ecology Program:	TOXICS
Program Data:	ISIS
Facility Alt.:	Seattle School Dist John Stanford Center
Program ID:	4540
Date Interaction:	9/15/1998 0:00
Date Interaction 3:	4/5/1999 0:00

Facility ID:	82825487
Facility Company:	Seattle School Dist John Stanford Center
Interaction:	I
Interaction 1:	HWG
Interaction 2:	Hazardous Waste Generator
Ecology Program:	HAZWASTE
Program Data:	TURBOWASTE
Facility Alt.:	Not reported
Program ID:	WA8180090039
Date Interaction:	10/18/2002 0:00
Date Interaction 3:	12/31/2010 0:00

Facility ID:	82825487
Facility Company:	Seattle School Dist John Stanford Center
Interaction:	I
Interaction 1:	LUST
Interaction 2:	LUST Facility
Ecology Program:	TOXICS
Program Data:	ISIS
Facility Alt.:	Not reported
Program ID:	4559
Date Interaction:	12/18/1990 0:00
Date Interaction 3:	4/5/1999 0:00

Facility ID:	82825487
Facility Company:	Seattle School Dist John Stanford Center
Interaction:	A
Interaction 1:	MS4P1GP
Interaction 2:	Municipal SW Phase I GP
Ecology Program:	WATQUAL
Program Data:	PARIS
Facility Alt.:	SEATTLE SCHOOL DIST 1
Program ID:	WAR044702
Date Interaction:	4/28/2008 0:00

SEATTLE SCHOOL DIST JOHN STANFORD CENTER (Continued) **1005418909**

Date Interaction 3:	Not reported
Facility ID:	82825487
Facility Company:	Seattle School Dist John Stanford Center
Interaction:	I
Interaction 1:	HWOTHER
Interaction 2:	Haz Waste Management Activity
Ecology Program:	HAZWASTE
Program Data:	TURBOWASTE
Facility Alt.:	Seattle School Dist John Stanford Center
Program ID:	WA8180090039
Date Interaction:	12/31/2010 0:00
Date Interaction 3:	12/31/2011 0:00
Facility ID:	82825487
Facility Company:	Seattle School Dist John Stanford Center
Interaction:	I
Interaction 1:	HWG
Interaction 2:	Hazardous Waste Generator
Ecology Program:	HAZWASTE
Program Data:	TURBOWASTE
Facility Alt.:	Seattle School Dist John Stanford Center
Program ID:	WA8180090039
Date Interaction:	12/31/2011 0:00
Date Interaction 3:	12/31/2012 0:00
Facility ID:	82825487
Facility Company:	Seattle School Dist John Stanford Center
Interaction:	A
Interaction 1:	LUST
Interaction 2:	LUST Facility
Ecology Program:	TOXICS
Program Data:	ISIS
Facility Alt.:	Seattle School Dist John Stanford Center
Program ID:	4559
Date Interaction:	3/19/2012 0:00
Date Interaction 3:	Not reported
Facility ID:	82825487
Facility Company:	Seattle School Dist John Stanford Center
Interaction:	A
Interaction 1:	HWOTHER
Interaction 2:	Haz Waste Management Activity
Ecology Program:	HAZWASTE
Program Data:	TURBOWASTE
Facility Alt.:	Seattle School Dist John Stanford Center
Program ID:	WA8180090039
Date Interaction:	12/31/2012 0:00
Date Interaction 3:	Not reported
Facility ID:	82825487
Facility Company:	Seattle School Dist John Stanford Center
Interaction:	I
Interaction 1:	UST
Interaction 2:	Underground Storage Tank
Ecology Program:	TOXICS
Program Data:	UST

SEATTLE SCHOOL DIST JOHN STANFORD CENTER (Continued) **1005418909**

Facility Alt.: Not reported
Program ID: 4559
Date Interaction: 3/20/2000 0:00
Date Interaction 3: 3/20/2000 0:00

Facility Id: 82825487
Latitude: 47.5806762
Longitude: -122.33093
Ecology Interest Type Code: HWP
Facility ID: 82825487
Facility Company: Seattle School Dist John Stanford Center
Interaction: I
Interaction 1: HWG
Interaction 2: Hazardous Waste Generator
Ecology Program: HAZWASTE
Program Data: TURBOWASTE
Facility Alt.: Not reported
Program ID: WA8180090039
Date Interaction: 7/23/1984 0:00
Date Interaction 3: 9/22/1999 0:00

Facility ID: 82825487
Facility Company: Seattle School Dist John Stanford Center
Interaction: I
Interaction 1: HWP
Interaction 2: Hazardous Waste Planner
Ecology Program: HAZWASTE
Program Data: HWPPRT
Facility Alt.: Not reported
Program ID: WA8180090039
Date Interaction: 1/1/1995 0:00
Date Interaction 3: 12/31/1995 0:00

Facility ID: 82825487
Facility Company: Seattle School Dist John Stanford Center
Interaction: I
Interaction 1: VOLCLNST
Interaction 2: Voluntary Cleanup Sites
Ecology Program: TOXICS
Program Data: ISIS
Facility Alt.: Seattle School Dist John Stanford Center
Program ID: 4540
Date Interaction: 9/15/1998 0:00
Date Interaction 3: 4/5/1999 0:00

Facility ID: 82825487
Facility Company: Seattle School Dist John Stanford Center
Interaction: I
Interaction 1: HWG
Interaction 2: Hazardous Waste Generator
Ecology Program: HAZWASTE
Program Data: TURBOWASTE
Facility Alt.: Not reported
Program ID: WA8180090039
Date Interaction: 10/18/2002 0:00
Date Interaction 3: 12/31/2010 0:00

SEATTLE SCHOOL DIST JOHN STANFORD CENTER (Continued) **1005418909**

Facility ID:	82825487
Facility Company:	Seattle School Dist John Stanford Center
Interaction:	I
Interaction 1:	LUST
Interaction 2:	LUST Facility
Ecology Program:	TOXICS
Program Data:	ISIS
Facility Alt.:	Not reported
Program ID:	4559
Date Interaction:	12/18/1990 0:00
Date Interaction 3:	4/5/1999 0:00

Facility ID:	82825487
Facility Company:	Seattle School Dist John Stanford Center
Interaction:	A
Interaction 1:	MS4P1GP
Interaction 2:	Municipal SW Phase I GP
Ecology Program:	WATQUAL
Program Data:	PARIS
Facility Alt.:	SEATTLE SCHOOL DIST 1
Program ID:	WAR044702
Date Interaction:	4/28/2008 0:00
Date Interaction 3:	Not reported

Facility ID:	82825487
Facility Company:	Seattle School Dist John Stanford Center
Interaction:	I
Interaction 1:	HWOTHER
Interaction 2:	Haz Waste Management Activity
Ecology Program:	HAZWASTE
Program Data:	TURBOWASTE
Facility Alt.:	Seattle School Dist John Stanford Center
Program ID:	WA8180090039
Date Interaction:	12/31/2010 0:00
Date Interaction 3:	12/31/2011 0:00

Facility ID:	82825487
Facility Company:	Seattle School Dist John Stanford Center
Interaction:	I
Interaction 1:	HWG
Interaction 2:	Hazardous Waste Generator
Ecology Program:	HAZWASTE
Program Data:	TURBOWASTE
Facility Alt.:	Seattle School Dist John Stanford Center
Program ID:	WA8180090039
Date Interaction:	12/31/2011 0:00
Date Interaction 3:	12/31/2012 0:00

Facility ID:	82825487
Facility Company:	Seattle School Dist John Stanford Center
Interaction:	A
Interaction 1:	LUST
Interaction 2:	LUST Facility
Ecology Program:	TOXICS
Program Data:	ISIS
Facility Alt.:	Seattle School Dist John Stanford Center
Program ID:	4559

SEATTLE SCHOOL DIST JOHN STANFORD CENTER (Continued) **1005418909**

Date Interaction: 3/19/2012 0:00
Date Interaction 3: Not reported

Facility ID: 82825487
Facility Company: Seattle School Dist John Stanford Center
Interaction: A
Interaction 1: HWOTHER
Interaction 2: Haz Waste Management Activity
Ecology Program: HAZWASTE
Program Data: TURBOWASTE
Facility Alt.: Seattle School Dist John Stanford Center
Program ID: WA8180090039
Date Interaction: 12/31/2012 0:00
Date Interaction 3: Not reported

Facility ID: 82825487
Facility Company: Seattle School Dist John Stanford Center
Interaction: I
Interaction 1: UST
Interaction 2: Underground Storage Tank
Ecology Program: TOXICS
Program Data: UST
Facility Alt.: Not reported
Program ID: 4559
Date Interaction: 3/20/2000 0:00
Date Interaction 3: 3/20/2000 0:00

Facility Id: 82825487
Latitude: 47.5806762
Longitude: -122.33093
Ecology Interest Type Code: LUST
Facility ID: 82825487
Facility Company: Seattle School Dist John Stanford Center
Interaction: I
Interaction 1: HWG
Interaction 2: Hazardous Waste Generator
Ecology Program: HAZWASTE
Program Data: TURBOWASTE
Facility Alt.: Not reported
Program ID: WA8180090039
Date Interaction: 7/23/1984 0:00
Date Interaction 3: 9/22/1999 0:00

Facility ID: 82825487
Facility Company: Seattle School Dist John Stanford Center
Interaction: I
Interaction 1: HWP
Interaction 2: Hazardous Waste Planner
Ecology Program: HAZWASTE
Program Data: HWPPRT
Facility Alt.: Not reported
Program ID: WA8180090039
Date Interaction: 1/1/1995 0:00
Date Interaction 3: 12/31/1995 0:00

Facility ID: 82825487

SEATTLE SCHOOL DIST JOHN STANFORD CENTER (Continued) **1005418909**

Facility Company:	Seattle School Dist John Stanford Center
Interaction:	I
Interaction 1:	VOLCLNST
Interaction 2:	Voluntary Cleanup Sites
Ecology Program:	TOXICS
Program Data:	ISIS
Facility Alt.:	Seattle School Dist John Stanford Center
Program ID:	4540
Date Interaction:	9/15/1998 0:00
Date Interaction 3:	4/5/1999 0:00

Facility ID:	82825487
Facility Company:	Seattle School Dist John Stanford Center
Interaction:	I
Interaction 1:	HWG
Interaction 2:	Hazardous Waste Generator
Ecology Program:	HAZWASTE
Program Data:	TURBOWASTE
Facility Alt.:	Not reported
Program ID:	WA8180090039
Date Interaction:	10/18/2002 0:00
Date Interaction 3:	12/31/2010 0:00

Facility ID:	82825487
Facility Company:	Seattle School Dist John Stanford Center
Interaction:	I
Interaction 1:	LUST
Interaction 2:	LUST Facility
Ecology Program:	TOXICS
Program Data:	ISIS
Facility Alt.:	Not reported
Program ID:	4559
Date Interaction:	12/18/1990 0:00
Date Interaction 3:	4/5/1999 0:00

Facility ID:	82825487
Facility Company:	Seattle School Dist John Stanford Center
Interaction:	A
Interaction 1:	MS4P1GP
Interaction 2:	Municipal SW Phase I GP
Ecology Program:	WATQUAL
Program Data:	PARIS
Facility Alt.:	SEATTLE SCHOOL DIST 1
Program ID:	WAR044702
Date Interaction:	4/28/2008 0:00
Date Interaction 3:	Not reported

Facility ID:	82825487
Facility Company:	Seattle School Dist John Stanford Center
Interaction:	I
Interaction 1:	HWOTHER
Interaction 2:	Haz Waste Management Activity
Ecology Program:	HAZWASTE
Program Data:	TURBOWASTE
Facility Alt.:	Seattle School Dist John Stanford Center
Program ID:	WA8180090039
Date Interaction:	12/31/2010 0:00

SEATTLE SCHOOL DIST JOHN STANFORD CENTER (Continued) **1005418909**

Date Interaction 3: 12/31/2011 0:00

Facility ID: 82825487
Facility Company: Seattle School Dist John Stanford Center
Interaction: I
Interaction 1: HWG
Interaction 2: Hazardous Waste Generator
Ecology Program: HAZWASTE
Program Data: TURBOWASTE
Facility Alt.: Seattle School Dist John Stanford Center
Program ID: WA8180090039
Date Interaction: 12/31/2011 0:00
Date Interaction 3: 12/31/2012 0:00

Facility ID: 82825487
Facility Company: Seattle School Dist John Stanford Center
Interaction: A
Interaction 1: LUST
Interaction 2: LUST Facility
Ecology Program: TOXICS
Program Data: ISIS
Facility Alt.: Seattle School Dist John Stanford Center
Program ID: 4559
Date Interaction: 3/19/2012 0:00
Date Interaction 3: Not reported

Facility ID: 82825487
Facility Company: Seattle School Dist John Stanford Center
Interaction: A
Interaction 1: HWOTHER
Interaction 2: Haz Waste Management Activity
Ecology Program: HAZWASTE
Program Data: TURBOWASTE
Facility Alt.: Seattle School Dist John Stanford Center
Program ID: WA8180090039
Date Interaction: 12/31/2012 0:00
Date Interaction 3: Not reported

Facility ID: 82825487
Facility Company: Seattle School Dist John Stanford Center
Interaction: I
Interaction 1: UST
Interaction 2: Underground Storage Tank
Ecology Program: TOXICS
Program Data: UST
Facility Alt.: Not reported
Program ID: 4559
Date Interaction: 3/20/2000 0:00
Date Interaction 3: 3/20/2000 0:00

Facility Id: 82825487
Latitude: 47.5806762
Longitude: -122.33093
Ecology Interest Type Code: HWG
Facility ID: 82825487
Facility Company: Seattle School Dist John Stanford Center

SEATTLE SCHOOL DIST JOHN STANFORD CENTER (Continued) **1005418909**

Interaction:	I
Interaction 1:	HWG
Interaction 2:	Hazardous Waste Generator
Ecology Program:	HAZWASTE
Program Data:	TURBOWASTE
Facility Alt.:	Not reported
Program ID:	WA8180090039
Date Interaction:	7/23/1984 0:00
Date Interaction 3:	9/22/1999 0:00

Facility ID:	82825487
Facility Company:	Seattle School Dist John Stanford Center
Interaction:	I
Interaction 1:	HWP
Interaction 2:	Hazardous Waste Planner
Ecology Program:	HAZWASTE
Program Data:	HWPPRT
Facility Alt.:	Not reported
Program ID:	WA8180090039
Date Interaction:	1/1/1995 0:00
Date Interaction 3:	12/31/1995 0:00

Facility ID:	82825487
Facility Company:	Seattle School Dist John Stanford Center
Interaction:	I
Interaction 1:	VOLCLNST
Interaction 2:	Voluntary Cleanup Sites
Ecology Program:	TOXICS
Program Data:	ISIS
Facility Alt.:	Seattle School Dist John Stanford Center
Program ID:	4540
Date Interaction:	9/15/1998 0:00
Date Interaction 3:	4/5/1999 0:00

Facility ID:	82825487
Facility Company:	Seattle School Dist John Stanford Center
Interaction:	I
Interaction 1:	HWG
Interaction 2:	Hazardous Waste Generator
Ecology Program:	HAZWASTE
Program Data:	TURBOWASTE
Facility Alt.:	Not reported
Program ID:	WA8180090039
Date Interaction:	10/18/2002 0:00
Date Interaction 3:	12/31/2010 0:00

Facility ID:	82825487
Facility Company:	Seattle School Dist John Stanford Center
Interaction:	I
Interaction 1:	LUST
Interaction 2:	LUST Facility
Ecology Program:	TOXICS
Program Data:	ISIS
Facility Alt.:	Not reported
Program ID:	4559
Date Interaction:	12/18/1990 0:00
Date Interaction 3:	4/5/1999 0:00

SEATTLE SCHOOL DIST JOHN STANFORD CENTER (Continued) **1005418909**

Facility ID:	82825487
Facility Company:	Seattle School Dist John Stanford Center
Interaction:	A
Interaction 1:	MS4P1GP
Interaction 2:	Municipal SW Phase I GP
Ecology Program:	WATQUAL
Program Data:	PARIS
Facility Alt.:	SEATTLE SCHOOL DIST 1
Program ID:	WAR044702
Date Interaction:	4/28/2008 0:00
Date Interaction 3:	Not reported

Facility ID:	82825487
Facility Company:	Seattle School Dist John Stanford Center
Interaction:	I
Interaction 1:	HWOTHER
Interaction 2:	Haz Waste Management Activity
Ecology Program:	HAZWASTE
Program Data:	TURBOWASTE
Facility Alt.:	Seattle School Dist John Stanford Center
Program ID:	WA8180090039
Date Interaction:	12/31/2010 0:00
Date Interaction 3:	12/31/2011 0:00

Facility ID:	82825487
Facility Company:	Seattle School Dist John Stanford Center
Interaction:	I
Interaction 1:	HWG
Interaction 2:	Hazardous Waste Generator
Ecology Program:	HAZWASTE
Program Data:	TURBOWASTE
Facility Alt.:	Seattle School Dist John Stanford Center
Program ID:	WA8180090039
Date Interaction:	12/31/2011 0:00
Date Interaction 3:	12/31/2012 0:00

Facility ID:	82825487
Facility Company:	Seattle School Dist John Stanford Center
Interaction:	A
Interaction 1:	LUST
Interaction 2:	LUST Facility
Ecology Program:	TOXICS
Program Data:	ISIS
Facility Alt.:	Seattle School Dist John Stanford Center
Program ID:	4559
Date Interaction:	3/19/2012 0:00
Date Interaction 3:	Not reported

Facility ID:	82825487
Facility Company:	Seattle School Dist John Stanford Center
Interaction:	A
Interaction 1:	HWOTHER
Interaction 2:	Haz Waste Management Activity
Ecology Program:	HAZWASTE
Program Data:	TURBOWASTE
Facility Alt.:	Seattle School Dist John Stanford Center
Program ID:	WA8180090039

SEATTLE SCHOOL DIST JOHN STANFORD CENTER (Continued) **1005418909**

Date Interaction: 12/31/2012 0:00
Date Interaction 3: Not reported

Facility ID: 82825487
Facility Company: Seattle School Dist John Stanford Center
Interaction: I
Interaction 1: UST
Interaction 2: Underground Storage Tank
Ecology Program: TOXICS
Program Data: UST
Facility Alt.: Not reported
Program ID: 4559
Date Interaction: 3/20/2000 0:00
Date Interaction 3: 3/20/2000 0:00

Facility Id: 82825487
Latitude: 47.5806762
Longitude: -122.33093
Ecology Interest Type Code: UST
Facility ID: 82825487
Facility Company: Seattle School Dist John Stanford Center
Interaction: I
Interaction 1: HWG
Interaction 2: Hazardous Waste Generator
Ecology Program: HAZWASTE
Program Data: TURBOWASTE
Facility Alt.: Not reported
Program ID: WA8180090039
Date Interaction: 7/23/1984 0:00
Date Interaction 3: 9/22/1999 0:00

Facility ID: 82825487
Facility Company: Seattle School Dist John Stanford Center
Interaction: I
Interaction 1: HWP
Interaction 2: Hazardous Waste Planner
Ecology Program: HAZWASTE
Program Data: HWPPRT
Facility Alt.: Not reported
Program ID: WA8180090039
Date Interaction: 1/1/1995 0:00
Date Interaction 3: 12/31/1995 0:00

Facility ID: 82825487
Facility Company: Seattle School Dist John Stanford Center
Interaction: I
Interaction 1: VOLCLNST
Interaction 2: Voluntary Cleanup Sites
Ecology Program: TOXICS
Program Data: ISIS
Facility Alt.: Seattle School Dist John Stanford Center
Program ID: 4540
Date Interaction: 9/15/1998 0:00
Date Interaction 3: 4/5/1999 0:00

Facility ID: 82825487

SEATTLE SCHOOL DIST JOHN STANFORD CENTER (Continued) **1005418909**

Facility Company: Seattle School Dist John Stanford Center
Interaction: I
Interaction 1: HWG
Interaction 2: Hazardous Waste Generator
Ecology Program: HAZWASTE
Program Data: TURBOWASTE
Facility Alt.: Not reported
Program ID: WA8180090039
Date Interaction: 10/18/2002 0:00
Date Interaction 3: 12/31/2010 0:00

Facility ID: 82825487
Facility Company: Seattle School Dist John Stanford Center
Interaction: I
Interaction 1: LUST
Interaction 2: LUST Facility
Ecology Program: TOXICS
Program Data: ISIS
Facility Alt.: Not reported
Program ID: 4559
Date Interaction: 12/18/1990 0:00
Date Interaction 3: 4/5/1999 0:00

Facility ID: 82825487
Facility Company: Seattle School Dist John Stanford Center
Interaction: A
Interaction 1: MS4P1GP
Interaction 2: Municipal SW Phase I GP
Ecology Program: WATQUAL
Program Data: PARIS
Facility Alt.: SEATTLE SCHOOL DIST 1
Program ID: WAR044702
Date Interaction: 4/28/2008 0:00
Date Interaction 3: Not reported

Facility ID: 82825487
Facility Company: Seattle School Dist John Stanford Center
Interaction: I
Interaction 1: HWOTHER
Interaction 2: Haz Waste Management Activity
Ecology Program: HAZWASTE
Program Data: TURBOWASTE
Facility Alt.: Seattle School Dist John Stanford Center
Program ID: WA8180090039
Date Interaction: 12/31/2010 0:00
Date Interaction 3: 12/31/2011 0:00

Facility ID: 82825487
Facility Company: Seattle School Dist John Stanford Center
Interaction: I
Interaction 1: HWG
Interaction 2: Hazardous Waste Generator
Ecology Program: HAZWASTE
Program Data: TURBOWASTE
Facility Alt.: Seattle School Dist John Stanford Center
Program ID: WA8180090039
Date Interaction: 12/31/2011 0:00

SEATTLE SCHOOL DIST JOHN STANFORD CENTER (Continued) **1005418909**

Date Interaction 3: 12/31/2012 0:00

Facility ID: 82825487
Facility Company: Seattle School Dist John Stanford Center
Interaction: A
Interaction 1: LUST
Interaction 2: LUST Facility
Ecology Program: TOXICS
Program Data: ISIS
Facility Alt.: Seattle School Dist John Stanford Center
Program ID: 4559
Date Interaction: 3/19/2012 0:00
Date Interaction 3: Not reported

Facility ID: 82825487
Facility Company: Seattle School Dist John Stanford Center
Interaction: A
Interaction 1: HWOTHER
Interaction 2: Haz Waste Management Activity
Ecology Program: HAZWASTE
Program Data: TURBOWASTE
Facility Alt.: Seattle School Dist John Stanford Center
Program ID: WA8180090039
Date Interaction: 12/31/2012 0:00
Date Interaction 3: Not reported

Facility ID: 82825487
Facility Company: Seattle School Dist John Stanford Center
Interaction: I
Interaction 1: UST
Interaction 2: Underground Storage Tank
Ecology Program: TOXICS
Program Data: UST
Facility Alt.: Not reported
Program ID: 4559
Date Interaction: 3/20/2000 0:00
Date Interaction 3: 3/20/2000 0:00

LUST:
Facility ID: 82825487
Facility Status: Cleanup Started
Cleanup Site ID: 6720
Cleanup Unit Type: Upland
Process Type: Independent Action
Alternate Name: US POSTAL SERVICE TERMINAL STATION
Release Status Date: 06/01/1995
Site Response Unit Code: Northwest
Lat/Long: 47.5806762 / -122.33093

Facility ID: 82825487
Facility Status: NFA
Cleanup Site ID: 6720
Cleanup Unit Type: Upland
Process Type: Independent Action
Alternate Name: US POSTAL SERVICE TERMINAL STATION
Release Status Date: 04/05/1999

SEATTLE SCHOOL DIST JOHN STANFORD CENTER (Continued) **1005418909**

Site Response Unit Code: Northwest
Lat/Long: 47.5806762 / -122.33093

Facility ID: 82825487
Facility Status: RCU
Cleanup Site ID: 6720
Cleanup Unit Type: Upland
Process Type: Independent Action
Alternate Name: US POSTAL SERVICE TERMINAL STATION
Release Status Date: 04/03/1999
Site Response Unit Code: Northwest
Lat/Long: 47.5806762 / -122.33093

Facility ID: 82825487
Facility Status: Cleanup Started
Cleanup Site ID: 6720
Cleanup Unit Type: Upland
Process Type: Independent Action
Alternate Name: US POSTAL SERVICE TERMINAL STATION
Release Status Date: 03/19/2012
Site Response Unit Code: Northwest
Lat/Long: 47.5806762 / -122.33093

UST:
Facility ID: 82825487
Site Id: 4559
UBI: Not reported
Phone Number: 2065210430
Decimal Latitude: 47.58067629
Decimal Longitude: -122.3309316

Tank Name: 1
Tag Number: Not reported
Tank Status: Removed
Tank Status Date: 08/06/1996
Tank Install Date: 00/31/1964
Tank Closure Date: Not reported
Capacity Range: Not reported
Tank Permit Expiration Date: Not reported
Tank Upgrade Date: Not reported
Tank Spill Prevention: Not reported
Tank Overfill Prevention: Not reported
Tank Material: Steel
Tank Construction: Not reported
Tank Tightness Test: Not reported
Tank Corrosion Protection: Not reported
Tank Manifold: Not reported
Tank Release Detection: Not reported
Tank SFC Type: Not reported
Pipe Material: Not reported
Pipe Construction: Not reported
Pipe Primary Release Detection: Not reported
Pipe Second Release Detection: Not reported
Pipe Corrosion Protection: Not reported
Pipe Pumping System: Not reported
Responsible Unit: NORTHWEST
Dispencer/Pump SFC Type: Not reported

SEATTLE SCHOOL DIST JOHN STANFORD CENTER (Continued) **1005418909**

Tank Name:	2
Tag Number:	Not reported
Tank Status:	Removed
Tank Status Date:	08/06/1996
Tank Install Date:	00/31/1964
Tank Closure Date:	Not reported
Capacity Range:	111 TO 1,100 Gallons
Tank Permit Expiration Date:	07/01/1994
Tank Upgrade Date:	Not reported
Tank Spill Prevention:	Not reported
Tank Overfill Prevention:	Not reported
Tank Material:	Steel
Tank Construction:	Not reported
Tank Tightness Test:	Not reported
Tank Corrosion Protection:	Not reported
Tank Manifold:	Not reported
Tank Release Detection:	Not reported
Tank SFC Type:	Not reported
Pipe Material:	Not reported
Pipe Construction:	Not reported
Pipe Primary Release Detection:	Not reported
Pipe Second Release Detection:	Not reported
Pipe Corrosion Protection:	Not reported
Pipe Pumping System:	Not reported
Responsible Unit:	NORTHWEST
Dispencer/Pump SFC Type:	Not reported

Tank Name:	3
Tag Number:	Not reported
Tank Status:	Removed
Tank Status Date:	08/06/1996
Tank Install Date:	00/31/1964
Tank Closure Date:	Not reported
Capacity Range:	Not reported
Tank Permit Expiration Date:	Not reported
Tank Upgrade Date:	Not reported
Tank Spill Prevention:	Not reported
Tank Overfill Prevention:	Not reported
Tank Material:	Steel
Tank Construction:	Not reported
Tank Tightness Test:	Not reported
Tank Corrosion Protection:	Not reported
Tank Manifold:	Not reported
Tank Release Detection:	Not reported
Tank SFC Type:	Not reported
Pipe Material:	Not reported
Pipe Construction:	Not reported
Pipe Primary Release Detection:	Not reported
Pipe Second Release Detection:	Not reported
Pipe Corrosion Protection:	Not reported
Pipe Pumping System:	Not reported
Responsible Unit:	NORTHWEST
Dispencer/Pump SFC Type:	Not reported

Tank Name:	4

SEATTLE SCHOOL DIST JOHN STANFORD CENTER (Continued) **1005418909**

Tag Number:	Not reported
Tank Status:	Removed
Tank Status Date:	08/06/1996
Tank Install Date:	00/31/1964
Tank Closure Date:	Not reported
Capacity Range:	Not reported
Tank Permit Expiration Date:	Not reported
Tank Upgrade Date:	Not reported
Tank Spill Prevention:	Not reported
Tank Overfill Prevention:	Not reported
Tank Material:	Steel
Tank Construction:	Not reported
Tank Tightness Test:	Not reported
Tank Corrosion Protection:	Not reported
Tank Manifold:	Not reported
Tank Release Detection:	Not reported
Tank SFC Type:	Not reported
Pipe Material:	Not reported
Pipe Construction:	Not reported
Pipe Primary Release Detection:	Not reported
Pipe Second Release Detection:	Not reported
Pipe Corrosion Protection:	Not reported
Pipe Pumping System:	Not reported
Responsible Unit:	NORTHWEST
Dispencer/Pump SFC Type:	Not reported

Tank Name:	ONE
Tag Number:	Not reported
Tank Status:	Removed
Tank Status Date:	08/06/1996
Tank Install Date:	00/31/1964
Tank Closure Date:	Not reported
Capacity Range:	Not reported
Tank Permit Expiration Date:	Not reported
Tank Upgrade Date:	Not reported
Tank Spill Prevention:	Not reported
Tank Overfill Prevention:	Not reported
Tank Material:	Steel
Tank Construction:	Double Wall Tank
Tank Tightness Test:	Not reported
Tank Corrosion Protection:	Sacrificial Anode
Tank Manifold:	Not reported
Tank Release Detection:	Weekly Manual Gauging
Tank SFC Type:	Not reported
Pipe Material:	Steel
Pipe Construction:	Double Wall Pipe
Pipe Primary Release Detection:	Automatic Line Leak Detector (ALLD)
Pipe Second Release Detection:	Not reported
Pipe Corrosion Protection:	Not reported
Pipe Pumping System:	Not reported
Responsible Unit:	NORTHWEST
Dispencer/Pump SFC Type:	Not reported

WA MANIFEST:

Facility Site ID Number:	82825487
SWC Desc:	Not reported

SEATTLE SCHOOL DIST JOHN STANFORD CENTER (Continued) **1005418909**

FWC Desc:	Not reported
Form Comm:	Not reported
Data Year:	2009
Permit by Rule:	False
Treatment by Generator:	False
Mixed radioactive waste:	False
Importer of hazardous waste:	False
Immediate recycler:	False
Treatment/Storage/Disposal/Recycling Facility:	False
Generator of dangerous fuel waste:	False
Generator marketing to burner:	False
"Other marketers (i.e., blender, distributor, etc.)":	False
Utility boiler burner:	False
Industry boiler burner:	False
Industrial Furnace:	False
Smelter defferal:	False
Universal waste - batteries - generate:	False
Universal waste - thermostats - generate:	False
Universal waste - mercury - generate:	False
Universal waste - lamps - generate:	False
Universal waste - batteries - accumulate:	False
Universal waste - thermostats - accumulate:	False
Universal waste - mercury - accumulate:	False
Universal waste - lamps - accumulate:	False
Destination Facility for Universal Waste:	False
Off-specification used oil burner - utility boiler:	False
Off-specification used oil burner - industrial boiler:	False
Off-specification used oil burner - industrial furnace:	False
EPA ID:	WA8180090039
Facility Address 2:	Not reported
TAX REG NBR:	916001541
NAICS CD:	611110
BUSINESS TYPE:	Elemen./Secondary Schools
MAIL NAME:	Seattle School District
MAIL ADDR LINE1:	2445 3RD AVE S MS 23 363
MAIL ADDR LINE2:	PO BOX 34165
MAIL CITY,ST,ZIP:	SEATTLE, WA 98124-1165
MAIL COUNTRY:	UNITED STATES
LEGAL ORG NAME:	Seattle School District
LEGAL ORG TYPE:	District
LEGAL ADDR LINE1:	2445 3RD AVE S MS 23 363
LEGAL ADDR LINE2:	PO BOX 34165
LEGAL CITY,ST,ZIP:	SEATTLE, WA 98124-1165
LEGAL COUNTRY:	UNITED STATES
LEGAL PHONE NBR:	2062520529
LEGAL EFFECTIVE DATE:	10/18/2002
LAND ORG NAME:	Seattle School District
LAND ORG TYPE:	District
LAND PERSON NAME:	Not reported
LAND ADDR LINE1:	2445 THIRD AVE S
LAND ADDR LINE2:	PO BOX 34165
LAND CITY,ST,ZIP:	SEATTLE, WA 98124
LAND COUNTRY:	UNITED STATES
LAND PHONE NBR:	206-252-0529
OPERATOR ORG NAME:	Seattle School District
OPERATOR ORG TYPE:	District
OPERATOR ADDR LINE1:	2445 3RD AVE S MS 23 363

SEATTLE SCHOOL DIST JOHN STANFORD CENTER (Continued) **1005418909**

OPERATOR ADDR LINE2:	PO BOX 34165
OPERATOR CITY,ST,ZIP:	SEATTLE, WA 98124-1165
OPERATOR COUNTRY:	UNITED STATES
OPERATOR PHONE NBR:	2062520529
OPERATOR EFFECTIVE DATE:	10/18/2002
SITE CONTACT NAME:	Dave Wick
SITE CONTACT ADDR LINE1:	2445 3RD AVE S MS 23 363
SITE CONTACT ADDR LINE2:	PO BOX 34165
SITE CONTACT ZIP:	SEATTLE, WA 98124-1165
SITE CONTACT COUNTRY:	UNITED STATES
SITE CONTACT PHONE NBR:	2062520529
SITE CONTACT EMAIL:	dwick@seattleschools.org
FORM CONTACT NAME:	David Wick
FORM CONTACT ADDR LINE1:	2445 3RD AVE S MS 23 363
FORM CONTACT ADDR LINE2:	PO BOX 34165
FORM CONTACT CITY,ST,ZIP:	SEATTLE, WA 98124-1165
FORM CONTACT COUNTRY:	UNITED STATES
FORM CONTACT PHONE NBR:	206252-0529
FORM CONTACT EMAIL:	dwick@seattleschools.org
GEN STATUS CD:	SQG
MONTHLY GENERATION:	False
BATCH GENERATION:	True
ONE TIME GENERATION:	False
TRANSPORTS OWN WASTE:	False
TRANSPORTS OTHRS WASTE:	False
RECYCLER ONSITE:	False
TRANSFER FACILITY:	False
OTHER EXEMPTION:	Not reported
UW BATTERY GEN:	False
USED OIL TRANSPORTER:	False
USED OIL TRANSFER FACLTY:	False
USED OIL PROCESSOR:	False
USED OIL REREFINER:	False
USED OIL FUEL MRKTR DIRECTS SHPMNTS:	False
USED OIL FUEL MRKTR MEETS SPECS:	False

Facility Site ID Number:	82825487
SWC Desc:	Not reported
FWC Desc:	Not reported
Form Comm:	Not reported
Data Year:	2012
Permit by Rule:	False
Treatment by Generator:	False
Mixed radioactive waste:	False
Importer of hazardous waste:	False
Immediate recycler:	False
Treatment/Storage/Disposal/Recycling Facility:	False
Generator of dangerous fuel waste:	False
Generator marketing to burner:	False
"Other marketers (i.e., blender, distributor, etc.)":	False
Utility boiler burner:	False
Industry boiler burner:	False
Industrial Furnace:	False
Smelter defferal:	False
Universal waste - batteries - generate:	False
Universal waste - thermostats - generate:	False
Universal waste - mercury - generate:	False

SEATTLE SCHOOL DIST JOHN STANFORD CENTER (Continued) **1005418909**

Universal waste - lamps - generate:	False
Universal waste - batteries - accumulate:	False
Universal waste - thermostats - accumulate:	False
Universal waste - mercury - accumulate:	False
Universal waste - lamps - accumulate:	False
Destination Facility for Universal Waste:	False
Off-specification used oil burner - utility boiler:	False
Off-specification used oil burner - industrial boiler:	False
Off-specification used oil burner - industrial furnace:	False
EPA ID:	WA8180090039
Facility Address 2:	Not reported
TAX REG NBR:	916001541
NAICS CD:	611110
BUSINESS TYPE:	Elemen./Secondary Schools
MAIL NAME:	Seattle School District
MAIL ADDR LINE1:	2445 3RD AVE S, MS 23-361
MAIL ADDR LINE2:	PO BOX 34165
MAIL CITY,ST,ZIP:	SEATTLE, WA 98124-1165
MAIL COUNTRY:	UNITED STATES
LEGAL ORG NAME:	Seattle School District
LEGAL ORG TYPE:	District
LEGAL ADDR LINE1:	2445 3RD AVE S, MS 23-361
LEGAL ADDR LINE2:	PO BOX 34165
LEGAL CITY,ST,ZIP:	SEATTLE, WA 98124-1165
LEGAL COUNTRY:	UNITED STATES
LEGAL PHONE NBR:	(206)252-0528
LEGAL EFFECTIVE DATE:	10/18/2002
LAND ORG NAME:	Seattle School District
LAND ORG TYPE:	District
LAND PERSON NAME:	Not reported
LAND ADDR LINE1:	2445 THIRD AVE S, MS23-361
LAND ADDR LINE2:	PO BOX 34165
LAND CITY,ST,ZIP:	SEATTLE, WA 98124
LAND COUNTRY:	UNITED STATES
LAND PHONE NBR:	(206)252-0528
OPERATOR ORG NAME:	Seattle School District
OPERATOR ORG TYPE:	District
OPERATOR ADDR LINE1:	2445 3RD AVE S, MS 23-361
OPERATOR ADDR LINE2:	PO BOX 34165
OPERATOR CITY,ST,ZIP:	SEATTLE, WA 98124-1165
OPERATOR COUNTRY:	UNITED STATES
OPERATOR PHONE NBR:	(206)252-0528
OPERATOR EFFECTIVE DATE:	10/18/2002
SITE CONTACT NAME:	Troy White
SITE CONTACT ADDR LINE1:	2445 3RD AVE S, MS 23-361
SITE CONTACT ADDR LINE2:	PO BOX 34165
SITE CONTACT ZIP:	SEATTLE, WA 98124-1165
SITE CONTACT COUNTRY:	UNITED STATES
SITE CONTACT PHONE NBR:	(206)252-0528
SITE CONTACT EMAIL:	twhite@seattleschools.org
FORM CONTACT NAME:	Troy White
FORM CONTACT ADDR LINE1:	2445 3RD AVE S, MS 23-361
FORM CONTACT ADDR LINE2:	PO BOX 34165
FORM CONTACT CITY,ST,ZIP:	SEATTLE, WA 98124-1165
FORM CONTACT COUNTRY:	UNITED STATES
FORM CONTACT PHONE NBR:	(206)252-0528
FORM CONTACT EMAIL:	twhite@seattleschools.org

SEATTLE SCHOOL DIST JOHN STANFORD CENTER (Continued) **1005418909**

GEN STATUS CD:	XQG
MONTHLY GENERATION:	False
BATCH GENERATION:	False
ONE TIME GENERATION:	False
TRANSPORTS OWN WASTE:	False
TRANSPORTS OTHRS WASTE:	False
RECYCLER ONSITE:	False
TRANSFER FACILITY:	False
OTHER EXEMPTION:	Not reported
UW BATTERY GEN:	False
USED OIL TRANSPORTER:	False
USED OIL TRANSFER FACLTY:	False
USED OIL PROCESSOR:	False
USED OIL REREFINER:	False
USED OIL FUEL MRKTR DIRECTS SHPMNTS:	False
USED OIL FUEL MRKTR MEETS SPECS:	False

Facility Site ID Number:	82825487
SWC Desc:	Not reported
FWC Desc:	Not reported
Form Comm:	Not reported
Data Year:	2013
Permit by Rule:	False
Treatment by Generator:	False
Mixed radioactive waste:	False
Importer of hazardous waste:	False
Immediate recycler:	False
Treatment/Storage/Disposal/Recycling Facility:	False
Generator of dangerous fuel waste:	False
Generator marketing to burner:	False
"Other marketers (i.e., blender, distributor, etc.)":	False
Utility boiler burner:	False
Industry boiler burner:	False
Industrial Furnace:	False
Smelter defferal:	False
Universal waste - batteries - generate:	False
Universal waste - thermostats - generate:	False
Universal waste - mercury - generate:	False
Universal waste - lamps - generate:	False
Universal waste - batteries - accumulate:	False
Universal waste - thermostats - accumulate:	False
Universal waste - mercury - accumulate:	False
Universal waste - lamps - accumulate:	False
Destination Facility for Universal Waste:	False
Off-specification used oil burner - utility boiler:	False
Off-specification used oil burner - industrial boiler:	False
Off-specification used oil burner - industrial furnace:	False
EPA ID:	WA8180090039
Facility Address 2:	Not reported
TAX REG NBR:	916001541
NAICS CD:	611110
BUSINESS TYPE:	Elemen./Secondary Schools
MAIL NAME:	Seattle School District
MAIL ADDR LINE1:	2445 3RD AVE S, MS 23-361
MAIL ADDR LINE2:	PO BOX 34165
MAIL CITY,ST,ZIP:	SEATTLE, WA 98124-1165
MAIL COUNTRY:	UNITED STATES

SEATTLE SCHOOL DIST JOHN STANFORD CENTER (Continued) **1005418909**

LEGAL ORG NAME:	Seattle School District
LEGAL ORG TYPE:	District
LEGAL ADDR LINE1:	2445 3RD AVE S, MS 23-361
LEGAL ADDR LINE2:	PO BOX 34165
LEGAL CITY,ST,ZIP:	SEATTLE, WA 98124-1165
LEGAL COUNTRY:	UNITED STATES
LEGAL PHONE NBR:	(206)252-0528
LEGAL EFFECTIVE DATE:	10/18/2002
LAND ORG NAME:	Seattle School District
LAND ORG TYPE:	District
LAND PERSON NAME:	Not reported
LAND ADDR LINE1:	2445 THIRD AVE S, MS23-361
LAND ADDR LINE2:	PO BOX 34165
LAND CITY,ST,ZIP:	SEATTLE, WA 98124
LAND COUNTRY:	UNITED STATES
LAND PHONE NBR:	(206)252-0528
OPERATOR ORG NAME:	Seattle School District
OPERATOR ORG TYPE:	District
OPERATOR ADDR LINE1:	2445 3RD AVE S, MS 23-361
OPERATOR ADDR LINE2:	PO BOX 34165
OPERATOR CITY,ST,ZIP:	SEATTLE, WA 98124-1165
OPERATOR COUNTRY:	UNITED STATES
OPERATOR PHONE NBR:	(206)252-0528
OPERATOR EFFECTIVE DATE:	10/18/2002
SITE CONTACT NAME:	Troy White
SITE CONTACT ADDR LINE1:	2445 3RD AVE S, MS 23-361
SITE CONTACT ADDR LINE2:	PO BOX 34165
SITE CONTACT ZIP:	SEATTLE, WA 98124-1165
SITE CONTACT COUNTRY:	UNITED STATES
SITE CONTACT PHONE NBR:	(206)252-0528
SITE CONTACT EMAIL:	twhite@seattleschools.org
FORM CONTACT NAME:	Troy White
FORM CONTACT ADDR LINE1:	2445 3RD AVE S, MS 23-361
FORM CONTACT ADDR LINE2:	PO BOX 34165
FORM CONTACT CITY,ST,ZIP:	SEATTLE, WA 98124-1165
FORM CONTACT COUNTRY:	UNITED STATES
FORM CONTACT PHONE NBR:	(206)252-0528
FORM CONTACT EMAIL:	twhite@seattleschools.org
GEN STATUS CD:	XQG
MONTHLY GENERATION:	False
BATCH GENERATION:	False
ONE TIME GENERATION:	False
TRANSPORTS OWN WASTE:	False
TRANSPORTS OTHRS WASTE:	False
RECYCLER ONSITE:	False
TRANSFER FACILITY:	False
OTHER EXEMPTION:	Not reported
UW BATTERY GEN:	False
USED OIL TRANSPORTER:	False
USED OIL TRANSFER FACLTY:	False
USED OIL PROCESSOR:	False
USED OIL REREFINER:	False
USED OIL FUEL MRKTR DIRECTS SHPMNTS:	False
USED OIL FUEL MRKTR MEETS SPECS:	False

Facility Site ID Number:	82825487
SWC Desc:	WT02

SEATTLE SCHOOL DIST JOHN STANFORD CENTER (Continued) **1005418909**

FWC Desc:	D001, D008, D009, D018
Form Comm:	10A-1). This site is usually a Small Quantity Generator(SQG), but due to a clean-out of various Maintenance chemicals, and a one-time disposal of contaminated gasoline, for 2008 this site was a Medium Quantity Generator (MQG). It is not expected this site to be a MQG or LQG in the coming year(s), but should retain SQG status.
Data Year:	2008
Permit by Rule:	False
Treatment by Generator:	False
Mixed radioactive waste:	False
Importer of hazardous waste:	False
Immediate recycler:	False
Treatment/Storage/Disposal/Recycling Facility:	False
Generator of dangerous fuel waste:	False
Generator marketing to burner:	False
"Other marketers (i.e., blender, distributor, etc.)":	False
Utility boiler burner:	False
Industry boiler burner:	False
Industrial Furnace:	False
Smelter defferal:	False
Universal waste - batteries - generate:	False
Universal waste - thermostats - generate:	False
Universal waste - mercury - generate:	False
Universal waste - lamps - generate:	False
Universal waste - batteries - accumulate:	False
Universal waste - thermostats - accumulate:	False
Universal waste - mercury - accumulate:	False
Universal waste - lamps - accumulate:	False
Destination Facility for Universal Waste:	False
Off-specification used oil burner - utility boiler:	False
Off-specification used oil burner - industrial boiler:	False
Off-specification used oil burner - industrial furnace:	False
EPA ID:	WA8180090039
Facility Address 2:	Not reported
TAX REG NBR:	916001541
NAICS CD:	61111
BUSINESS TYPE:	Elemen./Secondary Schools
MAIL NAME:	Seattle School District
MAIL ADDR LINE1:	2445 3RD AVE S MS 23 363
MAIL ADDR LINE2:	PO BOX 34165
MAIL CITY,ST,ZIP:	SEATTLE, WA 98124-1165
MAIL COUNTRY:	UNITED STATES
LEGAL ORG NAME:	Seattle School District
LEGAL ORG TYPE:	District
LEGAL ADDR LINE1:	2445 3RD AVE S MS 23 363
LEGAL ADDR LINE2:	PO BOX 34165
LEGAL CITY,ST,ZIP:	SEATTLE, WA 98124-1165
LEGAL COUNTRY:	UNITED STATES
LEGAL PHONE NBR:	2062520529
LEGAL EFFECTIVE DATE:	10/18/2002
LAND ORG NAME:	Seattle School District
LAND ORG TYPE:	District
LAND PERSON NAME:	Not reported
LAND ADDR LINE1:	2445 THIRD AVE S
LAND ADDR LINE2:	PO BOX 34165
LAND CITY,ST,ZIP:	SEATTLE, WA 98124
LAND COUNTRY:	UNITED STATES

SEATTLE SCHOOL DIST JOHN STANFORD CENTER (Continued) **1005418909**

LAND PHONE NBR:	206-252-0529
OPERATOR ORG NAME:	Seattle School District
OPERATOR ORG TYPE:	District
OPERATOR ADDR LINE1:	2445 3RD AVE S MS 23 363
OPERATOR ADDR LINE2:	PO BOX 34165
OPERATOR CITY,ST,ZIP:	SEATTLE, WA 98124-1165
OPERATOR COUNTRY:	UNITED STATES
OPERATOR PHONE NBR:	2062520529
OPERATOR EFFECTIVE DATE:	10/18/2002
SITE CONTACT NAME:	Dave Wick
SITE CONTACT ADDR LINE1:	2445 3RD AVE S MS 23 363
SITE CONTACT ADDR LINE2:	PO BOX 34165
SITE CONTACT ZIP:	SEATTLE, WA 98124-1165
SITE CONTACT COUNTRY:	UNITED STATES
SITE CONTACT PHONE NBR:	2062520529
SITE CONTACT EMAIL:	dwick@seattleschools.org
FORM CONTACT NAME:	David Wick
FORM CONTACT ADDR LINE1:	2445 3RD AVE S MS 23 363
FORM CONTACT ADDR LINE2:	PO BOX 34165
FORM CONTACT CITY,ST,ZIP:	SEATTLE, WA 98124-1165
FORM CONTACT COUNTRY:	UNITED STATES
FORM CONTACT PHONE NBR:	206252-0529
FORM CONTACT EMAIL:	dwick@seattleschools.org
GEN STATUS CD:	MQG
MONTHLY GENERATION:	False
BATCH GENERATION:	True
ONE TIME GENERATION:	False
TRANSPORTS OWN WASTE:	False
TRANSPORTS OTHRS WASTE:	False
RECYCLER ONSITE:	False
TRANSFER FACILITY:	False
OTHER EXEMPTION:	Not reported
UW BATTERY GEN:	False
USED OIL TRANSPORTER:	False
USED OIL TRANSFER FACLTY:	False
USED OIL PROCESSOR:	False
USED OIL REREFINER:	False
USED OIL FUEL MRKTR DIRECTS SHPMNTS:	False
USED OIL FUEL MRKTR MEETS SPECS:	False

Facility Site ID Number:	82825487
SWC Desc:	WT02 WL02 W001 (PCB Ballasts)WT02
FWC Desc:	D001, D002, D009D001 D007 D008 D009 D018 D035 D043
Form Comm:	Not reported
Data Year:	Not reported
Permit by Rule:	FALSE
Treatment by Generator:	FALSE
Mixed radioactive waste:	FALSE
Importer of hazardous waste:	FALSE
Immediate recycler:	FALSE
Treatment/Storage/Disposal/Recycling Facility:	FALSE
Generator of dangerous fuel waste:	FALSE
Generator marketing to burner:	FALSE
"Other marketers (i.e., blender, distributor, etc.)":	FALSE
Utility boiler burner:	FALSE
Industry boiler burner:	FALSE
Industrial Furnace:	FALSE

SEATTLE SCHOOL DIST JOHN STANFORD CENTER (Continued) **1005418909**

Smelter defferal:	FALSE
Universal waste - batteries - generate:	FALSE
Universal waste - thermostats - generate:	FALSE
Universal waste - mercury - generate:	FALSE
Universal waste - lamps - generate:	FALSE
Universal waste - batteries - accumulate:	FALSE
Universal waste - thermostats - accumulate:	FALSE
Universal waste - mercury - accumulate:	FALSE
Universal waste - lamps - accumulate:	FALSE
Destination Facility for Universal Waste:	FALSE
Off-specification used oil burner - utility boiler:	FALSE
Off-specification used oil burner - industrial boiler:	FALSE
Off-specification used oil burner - industrial furnace:	FALSE
EPA ID:	WA8180090039
Facility Address 2:	Not reported
TAX REG NBR:	916001541
NAICS CD:	61111
BUSINESS TYPE:	Elemen./Secondary Schools
MAIL NAME:	Seattle School District
MAIL ADDR LINE1:	2445 3RD AVE S MS 23 363
MAIL ADDR LINE2:	PO BOX 34165
MAIL CITY,ST,ZIP:	SEATTLE, WA 98124-1165
MAIL COUNTRY:	UNITED STATES
LEGAL ORG NAME:	Seattle School District
LEGAL ORG TYPE:	District
LEGAL ADDR LINE1:	2445 3RD AVE S MS 23 363
LEGAL ADDR LINE2:	PO BOX 34165
LEGAL CITY,ST,ZIP:	SEATTLE, WA 98124-1165
LEGAL COUNTRY:	UNITED STATES
LEGAL PHONE NBR:	2062520529
LEGAL EFFECTIVE DATE:	10/18/2002
LAND ORG NAME:	Seattle School District
LAND ORG TYPE:	District
LAND PERSON NAME:	Not reported
LAND ADDR LINE1:	2445 THIRD AVE S
LAND ADDR LINE2:	PO BOX 34165
LAND CITY,ST,ZIP:	SEATTLE, WA 98124
LAND COUNTRY:	UNITED STATES
LAND PHONE NBR:	206-252-0529
OPERATOR ORG NAME:	Seattle School District
OPERATOR ORG TYPE:	District
OPERATOR ADDR LINE1:	2445 3RD AVE S MS 23 363
OPERATOR ADDR LINE2:	PO BOX 34165
OPERATOR CITY,ST,ZIP:	SEATTLE, WA 98124-1165
OPERATOR COUNTRY:	UNITED STATES
OPERATOR PHONE NBR:	2062520529
OPERATOR EFFECTIVE DATE:	10/18/2002
SITE CONTACT NAME:	Dave Wick
SITE CONTACT ADDR LINE1:	2445 3RD AVE S MS 23 363
SITE CONTACT ADDR LINE2:	PO BOX 34165
SITE CONTACT ZIP:	SEATTLE, WA 98124-1165
SITE CONTACT COUNTRY:	UNITED STATES
SITE CONTACT PHONE NBR:	2062520529
SITE CONTACT EMAIL:	dwick@seattleschools.org
FORM CONTACT NAME:	David Wick
FORM CONTACT ADDR LINE1:	2445 3RD AVE S MS 23 363
FORM CONTACT ADDR LINE2:	PO BOX 34165

SEATTLE SCHOOL DIST JOHN STANFORD CENTER (Continued) **1005418909**

FORM CONTACT CITY,ST,ZIP: SEATTLE, WA 98124-1165
FORM CONTACT COUNTRY: UNITED STATES
FORM CONTACT PHONE NBR: 206252-0529
FORM CONTACT EMAIL: dwick@seattleschools.org
GEN STATUS CD: MQG
MONTHLY GENERATION: FALSE
BATCH GENERATION: TRUE
ONE TIME GENERATION: FALSE
TRANSPORTS OWN WASTE: FALSE
TRANSPORTS OTHRS WASTE: FALSE
RECYCLER ONSITE: FALSE
TRANSFER FACILITY: FALSE
OTHER EXEMPTION: Not reported
UW BATTERY GEN: FALSE
USED OIL TRANSPORTER: FALSE
USED OIL TRANSFER FACLTY: FALSE
USED OIL PROCESSOR: FALSE
USED OIL REREFINER: FALSE
USED OIL FUEL MRKTR DIRECTS SHPMNTS: FALSE
USED OIL FUEL MRKTR MEETS SPECS: FALSE

Click this hyperlink while viewing on your computer to access
4 additional WA MANIFEST: record(s) in the EDR Site Report.

SPILLS:

Facility ID: 548953
Medium: Not reported
Material Desc: PETROLEUM - OIL OTHER
Material Qty: 20
Material Units: GALLON
Date Received: 06/23/2005
Contact Name: Not reported
Incident Date: Not reported

Facility ID: 647640
Medium: ROADWAY-PAVED
Material Desc: SEWAGE/SLUDGE
Material Qty: 2
Material Units: GALLON
Date Received: Not reported
Contact Name: UNKNOWN
Incident Date: Not reported

Facility ID: 647640
Medium: ROADWAY-PAVED
Material Desc: SEWAGE/SLUDGE
Material Qty: 2
Material Units: GALLON
Date Received: 03/21/2014
Contact Name: UNKNOWN
Incident Date: Not reported

INST CONTROL:

Facility Site ID: 82825487
Latitude: 47.580676289
Longitude: -122.33093157

SEATTLE SCHOOL DIST JOHN STANFORD CENTER (Continued) **1005418909**

Instrument Type:	Environmental Covenant
Document Type:	rc 199904263013
County Filing # For Individual IC Doc:	199904263013
Filing Date Of Individual IC Doc:	04/26/1999
Anchorage Restrictions:	No
Drinking Water Restrictions:	No
Education Programs:	No
Financial Assurance:	No
Finfish Harvesting Restrictions:	No
Groundwater Restriction:	No
Maintenance Requirements:	Yes
No Dredge Zone:	No
No Wake Zone:	No
Property Use Restriction:	No
Restrictive Signage:	No
Shell Fish Harvesting Restrictions:	No
Soil Restriction:	No
Surface Water Restriction:	No
Swimming Restriction:	No
Vessel Draft Restriction:	No
CS ID:	6720
Shoreline Stabilization Structure:	N
Wave Attenuation Structure:	N
Fencing or Other Permanent Access Barriers:	N
Simple Soil CAP:	N
Engineered CAP:	N
Engineered Bottom Barriers:	N
Immobilization by Stabilization, Solidification, or Encapsulation:	N
Ground Water Extraction and Gradient Control:	N
Vertical Ground Water Barrier:	N
Impermeable Surface:	Y
Restrict Land Use:	Y
Restrict All Ground Water Use:	Y
Prohibit Domestic Ground Water Well Installation:	N
Prohibit All Soil Disturbance:	Y
Access Barrier:	N

NPDES:

Facility ID:	82825487
Facility Status:	Active
Facility Type:	Municipal SW Phase I GP
Admin Region:	Headqarters
Date Issued:	08/01/2012
Latitude:	47.58067628
Longitude:	-122.330931
Permit ID:	WAR044702
Permit Version:	3
Permit Status:	Active
Permit SubStatus:	Coverage Issued
Ecology Contact:	Rachel McCrea
WRIA:	Duwamish-Green
Permit Expiration Date:	07/31/2018
Effective Date:	08/01/2013
Days to Expiration:	1376

218
SW
1/2-1
0.643 mi.
3397 ft.

FIRST & STEWART HOTEL OWNER LLC
1916 1ST AVE
SEATTLE, WA 98101

WA CSCSL **S117230956**
N/A

Relative:
Higher

Actual:
147 ft.

CSCSL:

Facility ID:	14329
Region:	Northwest
Lat/Long:	47.610831 / -122.34161
Brownfield Status:	Not reported
Rank Status:	N
Clean Up Siteid:	12452
Site Status:	Cleanup Started
PSI?:	Yes
Contaminant Name:	Lead
Ground Water:	Not reported
Surface Water:	Not reported
Soil:	Confirmed Above Cleanup Level
Sediment:	Not reported
Air:	Not reported
Bedrock:	Not reported
Responsible Unit:	Northwest

Facility ID:	14329
Region:	Northwest
Lat/Long:	47.610831 / -122.34161
Brownfield Status:	Not reported
Rank Status:	N
Clean Up Siteid:	12452
Site Status:	Cleanup Started
PSI?:	Yes
Contaminant Name:	Petroleum-Diesel
Ground Water:	Not reported
Surface Water:	Not reported
Soil:	Confirmed Above Cleanup Level
Sediment:	Not reported
Air:	Not reported
Bedrock:	Not reported
Responsible Unit:	Northwest

Facility ID:	14329
Region:	Northwest
Lat/Long:	47.610831 / -122.34161
Brownfield Status:	Not reported
Rank Status:	N
Clean Up Siteid:	12452
Site Status:	Cleanup Started
PSI?:	Yes
Contaminant Name:	Petroleum-Other
Ground Water:	Not reported
Surface Water:	Not reported
Soil:	Confirmed Above Cleanup Level
Sediment:	Not reported
Air:	Not reported
Bedrock:	Not reported
Responsible Unit:	Northwest

Facility ID:	14329

FIRST & STEWART HOTEL OWNER LLC (Continued) **S117230956**

Region:	Northwest
Lat/Long:	47.610831 / -122.34161
Brownfield Status:	Not reported
Rank Status:	N
Clean Up Siteid:	12452
Site Status:	Cleanup Started
PSI?:	Yes
Contaminant Name:	Polynuclear Aromatic Hydrocarbons
Ground Water:	Not reported
Surface Water:	Not reported
Soil:	Confirmed Above Cleanup Level
Sediment:	Not reported
Air:	Not reported
Bedrock:	Not reported
Responsible Unit:	Northwest

---

219 South 1/2-1 0.646 mi. 3409 ft.

WA DOT 1205 6TH AVE S SEATTLE
1205 6TH AVE S
SEATTLE, WA 98101

WA CSCSL **U003750151**
WA ALLSITES **N/A**
WA LUST
WA UST

Relative: Higher

Actual: 198 ft.

CSCSL:

Facility ID:	51931494
Region:	Northwest
Lat/Long:	47.606074296 / -122.33991127
Brownfield Status:	Not reported
Rank Status:	N
Clean Up Siteid:	9524
Site Status:	Cleanup Started
PSI?:	Yes
Contaminant Name:	Petroleum-Other
Ground Water:	Not reported
Surface Water:	Not reported
Soil:	Confirmed Above Cleanup Level
Sediment:	Not reported
Air:	Not reported
Bedrock:	Not reported
Responsible Unit:	Northwest

ALLSITES:

Facility Id:	51931494
Latitude:	47.6060742
Longitude:	-122.33991
Ecology Interest Type Code:	UST
Facility ID:	51931494
Facility Company:	WA DOT UST 200574
Interaction:	A
Interaction 1:	LUST
Interaction 2:	LUST Facility
Ecology Program:	TOXICS
Program Data:	ISIS
Facility Alt.:	Not reported
Program ID:	200574
Date Interaction:	3/1/1989 0:00
Date Interaction 3:	Not reported

WA DOT 1205 6TH AVE S SEATTLE (Continued) **U003750151**

Facility ID: 51931494
Facility Company: WA DOT UST 200574
Interaction: A
Interaction 1: UST
Interaction 2: Underground Storage Tank
Ecology Program: TOXICS
Program Data: UST
Facility Alt.: Not reported
Program ID: 200574
Date Interaction: 1/27/2000 0:00
Date Interaction 3: Not reported

Facility Id: 51931494
Latitude: 47.6060742
Longitude: -122.33991
Ecology Interest Type Code: LUST
Facility ID: 51931494
Facility Company: WA DOT UST 200574
Interaction: A
Interaction 1: LUST
Interaction 2: LUST Facility
Ecology Program: TOXICS
Program Data: ISIS
Facility Alt.: Not reported
Program ID: 200574
Date Interaction: 3/1/1989 0:00
Date Interaction 3: Not reported

Facility ID: 51931494
Facility Company: WA DOT UST 200574
Interaction: A
Interaction 1: UST
Interaction 2: Underground Storage Tank
Ecology Program: TOXICS
Program Data: UST
Facility Alt.: Not reported
Program ID: 200574
Date Interaction: 1/27/2000 0:00
Date Interaction 3: Not reported

LUST:
Facility ID: 51931494
Facility Status: Cleanup Started
Cleanup Site ID: 9524
Cleanup Unit Type: Upland
Process Type: Independent Action
Alternate Name: WA DOT 1205 6TH AVE S
Release Status Date: 05/21/1995
Site Response Unit Code: Northwest
Lat/Long: 47.6060742 / -122.33991

UST:
Facility ID: 51931494
Site Id: 200574

WA DOT 1205 6TH AVE S SEATTLE (Continued) **U003750151**

UBI:	Not reported
Phone Number:	Not reported
Decimal Latitude:	47.6060743
Decimal Longitude:	-122.3399113

Tank Name:	1
Tag Number:	Not reported
Tank Status:	Removed
Tank Status Date:	04/18/2001
Tank Install Date:	00/01/1900
Tank Closure Date:	Not reported
Capacity Range:	Not reported
Tank Permit Expiration Date:	Not reported
Tank Upgrade Date:	Not reported
Tank Spill Prevention:	Not reported
Tank Overfill Prevention:	Not reported
Tank Material:	Not reported
Tank Construction:	Not reported
Tank Tightness Test:	Not reported
Tank Corrosion Protection:	Not reported
Tank Manifold:	Not reported
Tank Release Detection:	Not reported
Tank SFC Type:	Not reported
Pipe Material:	Not reported
Pipe Construction:	Not reported
Pipe Primary Release Detection:	Not reported
Pipe Second Release Detection:	Not reported
Pipe Corrosion Protection:	Not reported
Pipe Pumping System:	Not reported
Responsible Unit:	NORTHWEST
Dispencer/Pump SFC Type:	Not reported

Tank Name:	2
Tag Number:	Not reported
Tank Status:	Removed
Tank Status Date:	04/18/2001
Tank Install Date:	00/01/1900
Tank Closure Date:	Not reported
Capacity Range:	Not reported
Tank Permit Expiration Date:	Not reported
Tank Upgrade Date:	Not reported
Tank Spill Prevention:	Not reported
Tank Overfill Prevention:	Not reported
Tank Material:	Not reported
Tank Construction:	Not reported
Tank Tightness Test:	Not reported
Tank Corrosion Protection:	Not reported
Tank Manifold:	Not reported
Tank Release Detection:	Not reported
Tank SFC Type:	Not reported
Pipe Material:	Not reported
Pipe Construction:	Not reported
Pipe Primary Release Detection:	Not reported
Pipe Second Release Detection:	Not reported
Pipe Corrosion Protection:	Not reported
Pipe Pumping System:	Not reported

WA DOT 1205 6TH AVE S SEATTLE (Continued) **U003750151**

Responsible Unit: NORTHWEST
Dispencer/Pump SFC Type: Not reported

BA220 **HOLMAN BODY AND FENDER** **WA CSCSL** **U003026556**
WSW **2324 2ND AVE** **WA HSL** **N/A**
1/2-1 **SEATTLE, WA 98121** **WA ALLSITES**
0.647 mi. **WA LUST**
3414 ft. **Site 2 of 2 in cluster BA** **WA UST**

Relative:
Lower

Actual:
122 ft.

CSCSL:

Facility ID:	33457373
Region:	Northwest
Lat/Long:	47.614786458 / -122.3463295
Brownfield Status:	Not reported
Rank Status:	1
Clean Up Siteid:	8758
Site Status:	Cleanup Started
PSI?:	Yes
Contaminant Name:	Benzene
Ground Water:	Suspected
Surface Water:	Not reported
Soil:	Confirmed Above Cleanup Level
Sediment:	Not reported
Air:	Not reported
Bedrock:	Not reported
Responsible Unit:	Northwest

Facility ID:	33457373
Region:	Northwest
Lat/Long:	47.614786458 / -122.3463295
Brownfield Status:	Not reported
Rank Status:	1
Clean Up Siteid:	8758
Site Status:	Cleanup Started
PSI?:	Yes
Contaminant Name:	Petroleum-Gasoline
Ground Water:	Suspected
Surface Water:	Not reported
Soil:	Confirmed Above Cleanup Level
Sediment:	Not reported
Air:	Not reported
Bedrock:	Not reported
Responsible Unit:	Northwest

Facility ID:	33457373
Region:	Northwest
Lat/Long:	47.614786458 / -122.3463295
Brownfield Status:	Not reported
Rank Status:	1
Clean Up Siteid:	8758
Site Status:	Cleanup Started
PSI?:	Yes
Contaminant Name:	Petroleum-Other
Ground Water:	Suspected
Surface Water:	Not reported
Soil:	Confirmed Above Cleanup Level
Sediment:	Not reported
Air:	Not reported

HOLMAN BODY AND FENDER (Continued) **U003026556**

Bedrock: Not reported
Responsible Unit: Northwest

HSL:
edr_fstat: WA
edr_fzip: Not reported
edr_fcnty: KING
edr_zip: Not reported
Facility Type: Hazardous Sites List
Facility Status: Cleanup Started
FSID Number: 33457373
Rank: 1
Region: NW
EDR Link ID: 33457373

ALLSITES:
Facility Id: 33457373
Latitude: 47.6147864
Longitude: -122.34632
Ecology Interest Type Code: HWP
Facility ID: 33457373
Facility Company: Holman Body & Fender
Interaction: I
Interaction 1: HWG
Interaction 2: Hazardous Waste Generator
Ecology Program: HAZWASTE
Program Data: TURBOWASTE
Facility Alt.: Not reported
Program ID: WAD062788161
Date Interaction: 3/3/1986 0:00
Date Interaction 3: 4/26/1996 0:00

Facility ID: 33457373
Facility Company: Holman Body & Fender
Interaction: I
Interaction 1: HWP
Interaction 2: Hazardous Waste Planner
Ecology Program: HAZWASTE
Program Data: HWPPRT
Facility Alt.: Not reported
Program ID: WAD062788161
Date Interaction: 1/1/1993 0:00
Date Interaction 3: 12/31/1993 0:00

Facility ID: 33457373
Facility Company: Holman Body & Fender
Interaction: I
Interaction 1: LUST
Interaction 2: LUST Facility
Ecology Program: TOXICS
Program Data: ISIS
Facility Alt.: Not reported
Program ID: 323980
Date Interaction: 9/15/1995 0:00
Date Interaction 3: 12/28/1995 0:00

HOLMAN BODY AND FENDER (Continued) **U003026556**

Facility ID: 33457373
Facility Company: Holman Body & Fender
Interaction: A
Interaction 1: SCS
Interaction 2: State Cleanup Site
Ecology Program: TOXICS
Program Data: ISIS
Facility Alt.: Holman Body & Fender
Program ID: Not reported
Date Interaction: 7/1/2011 0:00
Date Interaction 3: Not reported

Facility ID: 33457373
Facility Company: Holman Body & Fender
Interaction: A
Interaction 1: UST
Interaction 2: Underground Storage Tank
Ecology Program: TOXICS
Program Data: UST
Facility Alt.: Not reported
Program ID: 323980
Date Interaction: 11/20/1995 0:00
Date Interaction 3: Not reported

Facility Id: 33457373
Latitude: 47.6147864
Longitude: -122.34632
Ecology Interest Type Code: LUST
Facility ID: 33457373
Facility Company: Holman Body & Fender
Interaction: I
Interaction 1: HWG
Interaction 2: Hazardous Waste Generator
Ecology Program: HAZWASTE
Program Data: TURBOWASTE
Facility Alt.: Not reported
Program ID: WAD062788161
Date Interaction: 3/3/1986 0:00
Date Interaction 3: 4/26/1996 0:00

Facility ID: 33457373
Facility Company: Holman Body & Fender
Interaction: I
Interaction 1: HWP
Interaction 2: Hazardous Waste Planner
Ecology Program: HAZWASTE
Program Data: HWPPRT
Facility Alt.: Not reported
Program ID: WAD062788161
Date Interaction: 1/1/1993 0:00
Date Interaction 3: 12/31/1993 0:00

Facility ID: 33457373
Facility Company: Holman Body & Fender
Interaction: I
Interaction 1: LUST

HOLMAN BODY AND FENDER (Continued) **U003026556**

Interaction 2: LUST Facility
Ecology Program: TOXICS
Program Data: ISIS
Facility Alt.: Not reported
Program ID: 323980
Date Interaction: 9/15/1995 0:00
Date Interaction 3: 12/28/1995 0:00

Facility ID: 33457373
Facility Company: Holman Body & Fender
Interaction: A
Interaction 1: SCS
Interaction 2: State Cleanup Site
Ecology Program: TOXICS
Program Data: ISIS
Facility Alt.: Holman Body & Fender
Program ID: Not reported
Date Interaction: 7/1/2011 0:00
Date Interaction 3: Not reported

Facility ID: 33457373
Facility Company: Holman Body & Fender
Interaction: A
Interaction 1: UST
Interaction 2: Underground Storage Tank
Ecology Program: TOXICS
Program Data: UST
Facility Alt.: Not reported
Program ID: 323980
Date Interaction: 11/20/1995 0:00
Date Interaction 3: Not reported

Facility Id: 33457373
Latitude: 47.6147864
Longitude: -122.34632
Ecology Interest Type Code: HWG
Facility ID: 33457373
Facility Company: Holman Body & Fender
Interaction: I
Interaction 1: HWG
Interaction 2: Hazardous Waste Generator
Ecology Program: HAZWASTE
Program Data: TURBOWASTE
Facility Alt.: Not reported
Program ID: WAD062788161
Date Interaction: 3/3/1986 0:00
Date Interaction 3: 4/26/1996 0:00

Facility ID: 33457373
Facility Company: Holman Body & Fender
Interaction: I
Interaction 1: HWP
Interaction 2: Hazardous Waste Planner
Ecology Program: HAZWASTE
Program Data: HWPPRT
Facility Alt.: Not reported

HOLMAN BODY AND FENDER (Continued) **U003026556**

Program ID: WAD062788161
Date Interaction: 1/1/1993 0:00
Date Interaction 3: 12/31/1993 0:00

Facility ID: 33457373
Facility Company: Holman Body & Fender
Interaction: I
Interaction 1: LUST
Interaction 2: LUST Facility
Ecology Program: TOXICS
Program Data: ISIS
Facility Alt.: Not reported
Program ID: 323980
Date Interaction: 9/15/1995 0:00
Date Interaction 3: 12/28/1995 0:00

Facility ID: 33457373
Facility Company: Holman Body & Fender
Interaction: A
Interaction 1: SCS
Interaction 2: State Cleanup Site
Ecology Program: TOXICS
Program Data: ISIS
Facility Alt.: Holman Body & Fender
Program ID: Not reported
Date Interaction: 7/1/2011 0:00
Date Interaction 3: Not reported

Facility ID: 33457373
Facility Company: Holman Body & Fender
Interaction: A
Interaction 1: UST
Interaction 2: Underground Storage Tank
Ecology Program: TOXICS
Program Data: UST
Facility Alt.: Not reported
Program ID: 323980
Date Interaction: 11/20/1995 0:00
Date Interaction 3: Not reported

Facility Id: 33457373
Latitude: 47.6147864
Longitude: -122.34632
Ecology Interest Type Code: SCS
Facility ID: 33457373
Facility Company: Holman Body & Fender
Interaction: I
Interaction 1: HWG
Interaction 2: Hazardous Waste Generator
Ecology Program: HAZWASTE
Program Data: TURBOWASTE
Facility Alt.: Not reported
Program ID: WAD062788161
Date Interaction: 3/3/1986 0:00
Date Interaction 3: 4/26/1996 0:00

HOLMAN BODY AND FENDER (Continued) **U003026556**

Facility ID:	33457373
Facility Company:	Holman Body & Fender
Interaction:	I
Interaction 1:	HWP
Interaction 2:	Hazardous Waste Planner
Ecology Program:	HAZWASTE
Program Data:	HWPPRT
Facility Alt.:	Not reported
Program ID:	WAD062788161
Date Interaction:	1/1/1993 0:00
Date Interaction 3:	12/31/1993 0:00

Facility ID:	33457373
Facility Company:	Holman Body & Fender
Interaction:	I
Interaction 1:	LUST
Interaction 2:	LUST Facility
Ecology Program:	TOXICS
Program Data:	ISIS
Facility Alt.:	Not reported
Program ID:	323980
Date Interaction:	9/15/1995 0:00
Date Interaction 3:	12/28/1995 0:00

Facility ID:	33457373
Facility Company:	Holman Body & Fender
Interaction:	A
Interaction 1:	SCS
Interaction 2:	State Cleanup Site
Ecology Program:	TOXICS
Program Data:	ISIS
Facility Alt.:	Holman Body & Fender
Program ID:	Not reported
Date Interaction:	7/1/2011 0:00
Date Interaction 3:	Not reported

Facility ID:	33457373
Facility Company:	Holman Body & Fender
Interaction:	A
Interaction 1:	UST
Interaction 2:	Underground Storage Tank
Ecology Program:	TOXICS
Program Data:	UST
Facility Alt.:	Not reported
Program ID:	323980
Date Interaction:	11/20/1995 0:00
Date Interaction 3:	Not reported

Facility Id:	33457373
Latitude:	47.6147864
Longitude:	-122.34632
Ecology Interest Type Code:	UST
Facility ID:	33457373
Facility Company:	Holman Body & Fender
Interaction:	I
Interaction 1:	HWG

HOLMAN BODY AND FENDER (Continued) **U003026556**

Interaction 2:	Hazardous Waste Generator
Ecology Program:	HAZWASTE
Program Data:	TURBOWASTE
Facility Alt.:	Not reported
Program ID:	WAD062788161
Date Interaction:	3/3/1986 0:00
Date Interaction 3:	4/26/1996 0:00
Facility ID:	33457373
Facility Company:	Holman Body & Fender
Interaction:	I
Interaction 1:	HWP
Interaction 2:	Hazardous Waste Planner
Ecology Program:	HAZWASTE
Program Data:	HWPPRT
Facility Alt.:	Not reported
Program ID:	WAD062788161
Date Interaction:	1/1/1993 0:00
Date Interaction 3:	12/31/1993 0:00
Facility ID:	33457373
Facility Company:	Holman Body & Fender
Interaction:	I
Interaction 1:	LUST
Interaction 2:	LUST Facility
Ecology Program:	TOXICS
Program Data:	ISIS
Facility Alt.:	Not reported
Program ID:	323980
Date Interaction:	9/15/1995 0:00
Date Interaction 3:	12/28/1995 0:00
Facility ID:	33457373
Facility Company:	Holman Body & Fender
Interaction:	A
Interaction 1:	SCS
Interaction 2:	State Cleanup Site
Ecology Program:	TOXICS
Program Data:	ISIS
Facility Alt.:	Holman Body & Fender
Program ID:	Not reported
Date Interaction:	7/1/2011 0:00
Date Interaction 3:	Not reported
Facility ID:	33457373
Facility Company:	Holman Body & Fender
Interaction:	A
Interaction 1:	UST
Interaction 2:	Underground Storage Tank
Ecology Program:	TOXICS
Program Data:	UST
Facility Alt.:	Not reported
Program ID:	323980
Date Interaction:	11/20/1995 0:00
Date Interaction 3:	Not reported

HOLMAN BODY AND FENDER (Continued) **U003026556**

LUST:

Facility ID:	33457373
Facility Status:	RCU
Cleanup Site ID:	8758
Cleanup Unit Type:	Upland
Process Type:	Independent Action
Alternate Name:	HOLMAN BODY & FENDER
Release Status Date:	12/28/1995
Site Response Unit Code:	Northwest
Lat/Long:	47.6147864 / -122.34632

Facility ID:	33457373
Facility Status:	Cleanup Started
Cleanup Site ID:	8758
Cleanup Unit Type:	Upland
Process Type:	Independent Action
Alternate Name:	HOLMAN BODY & FENDER
Release Status Date:	07/01/2011
Site Response Unit Code:	Northwest
Lat/Long:	47.6147864 / -122.34632

Facility ID:	33457373
Facility Status:	Cleanup Started
Cleanup Site ID:	8758
Cleanup Unit Type:	Upland
Process Type:	Independent Action
Alternate Name:	HOLMAN BODY & FENDER
Release Status Date:	11/20/1995
Site Response Unit Code:	Northwest
Lat/Long:	47.6147864 / -122.34632

UST:

Facility ID:	33457373
Site Id:	323980
UBI:	Not reported
Phone Number:	Not reported
Decimal Latitude:	47.61478646
Decimal Longitude:	-122.3463295

Tank Name:	1
Tag Number:	Not reported
Tank Status:	Removed
Tank Status Date:	08/06/1996
Tank Install Date:	00/01/1964
Tank Closure Date:	Not reported
Capacity Range:	Not reported
Tank Permit Expiration Date:	Not reported
Tank Upgrade Date:	Not reported
Tank Spill Prevention:	Not reported
Tank Overfill Prevention:	Not reported
Tank Material:	Not reported
Tank Construction:	Not reported
Tank Tightness Test:	Not reported
Tank Corrosion Protection:	Not reported
Tank Manifold:	Not reported
Tank Release Detection:	Not reported

HOLMAN BODY AND FENDER (Continued) **U003026556**

Tank SFC Type:	Not reported
Pipe Material:	Not reported
Pipe Construction:	Not reported
Pipe Primary Release Detection:	Not reported
Pipe Second Release Detection:	Not reported
Pipe Corrosion Protection:	Not reported
Pipe Pumping System:	Not reported
Responsible Unit:	NORTHWEST
Dispencer/Pump SFC Type:	Not reported

AZ221 **AMERICAN LINEN SUPPLY CO DEXTER AVE** **WA CSCSL** **S111414019**
NW **700 DEXTER AVE N** **WA ALLSITES** **N/A**
1/2-1 **SEATTLE, WA 98109** **WA MANIFEST**
0.653 mi. **WA VCP**
3449 ft. **Site 2 of 2 in cluster AZ**

Relative:
Lower

Actual:
52 ft.

CSCSL:

Facility ID:	3573
Region:	Northwest
Lat/Long:	47.62582 / -122.341671
Brownfield Status:	Not reported
Rank Status:	N
Clean Up Siteid:	12004
Site Status:	Cleanup Started
PSI?:	Not reported
Contaminant Name:	Benzene
Ground Water:	Confirmed Above Cleanup Level
Surface Water:	Not reported
Soil:	Not reported
Sediment:	Not reported
Air:	Not reported
Bedrock:	Not reported
Responsible Unit:	Northwest

Facility ID:	3573
Region:	Northwest
Lat/Long:	47.62582 / -122.341671
Brownfield Status:	Not reported
Rank Status:	N
Clean Up Siteid:	12004
Site Status:	Cleanup Started
PSI?:	Not reported
Contaminant Name:	Other Non-Halogenated Organics
Ground Water:	Confirmed Above Cleanup Level
Surface Water:	Not reported
Soil:	Confirmed Above Cleanup Level
Sediment:	Not reported
Air:	Not reported
Bedrock:	Not reported
Responsible Unit:	Northwest

Facility ID:	3573
Region:	Northwest
Lat/Long:	47.62582 / -122.341671
Brownfield Status:	Not reported
Rank Status:	N
Clean Up Siteid:	12004
Site Status:	Cleanup Started

AMERICAN LINEN SUPPLY CO DEXTER AVE (Continued) **S111414019**

PSI?: Not reported
Contaminant Name: Petroleum-Diesel
Ground Water: Confirmed Above Cleanup Level
Surface Water: Not reported
Soil: Not reported
Sediment: Not reported
Air: Not reported
Bedrock: Not reported
Responsible Unit: Northwest

Facility ID: 3573
Region: Northwest
Lat/Long: 47.62582 / -122.341671
Brownfield Status: Not reported
Rank Status: N
Clean Up Siteid: 12004
Site Status: Cleanup Started
PSI?: Not reported
Contaminant Name: Petroleum-Gasoline
Ground Water: Confirmed Above Cleanup Level
Surface Water: Not reported
Soil: Not reported
Sediment: Not reported
Air: Not reported
Bedrock: Not reported
Responsible Unit: Northwest

Facility ID: 3573
Region: Northwest
Lat/Long: 47.62582 / -122.341671
Brownfield Status: Not reported
Rank Status: N
Clean Up Siteid: 12004
Site Status: Cleanup Started
PSI?: Not reported
Contaminant Name: Petroleum-Other
Ground Water: Confirmed Above Cleanup Level
Surface Water: Not reported
Soil: Not reported
Sediment: Not reported
Air: Not reported
Bedrock: Not reported
Responsible Unit: Northwest

ALLSITES:
Facility Id: 3573
Latitude: 47.62582
Longitude: -122.34167
Ecology Interest Type Code: HWG
Facility ID: 3573
Facility Company: American Linen Supply Co Dexter Ave
Interaction: A
Interaction 1: HWG
Interaction 2: Hazardous Waste Generator
Ecology Program: HAZWASTE
Program Data: TURBOWASTE
Facility Alt.: American Linen Supply Co Dexter Ave

AMERICAN LINEN SUPPLY CO DEXTER AVE (Continued) **S111414019**

Program ID: WAH000040735
Date Interaction: 1/12/2012 0:00
Date Interaction 3: Not reported

Facility ID: 3573
Facility Company: American Linen Supply Co Dexter Ave
Interaction: A
Interaction 1: VOLCLNST
Interaction 2: Voluntary Cleanup Sites
Ecology Program: TOXICS
Program Data: ISIS
Facility Alt.: American Linen Supply Co Dexter Ave
Program ID: NW2652
Date Interaction: 11/6/2012 0:00
Date Interaction 3: Not reported

Facility Id: 3573
Latitude: 47.62582
Longitude: -122.34167
Ecology Interest Type Code: VOLCLNST
Facility ID: 3573
Facility Company: American Linen Supply Co Dexter Ave
Interaction: A
Interaction 1: HWG
Interaction 2: Hazardous Waste Generator
Ecology Program: HAZWASTE
Program Data: TURBOWASTE
Facility Alt.: American Linen Supply Co Dexter Ave
Program ID: WAH000040735
Date Interaction: 1/12/2012 0:00
Date Interaction 3: Not reported

Facility ID: 3573
Facility Company: American Linen Supply Co Dexter Ave
Interaction: A
Interaction 1: VOLCLNST
Interaction 2: Voluntary Cleanup Sites
Ecology Program: TOXICS
Program Data: ISIS
Facility Alt.: American Linen Supply Co Dexter Ave
Program ID: NW2652
Date Interaction: 11/6/2012 0:00
Date Interaction 3: Not reported

WA MANIFEST:
Facility Site ID Number: 3573
SWC Desc: Not reported
FWC Desc: F002, D043
Form Comm: Not reported
Data Year: 2013
Permit by Rule: False
Treatment by Generator: False
Mixed radioactive waste: False
Importer of hazardous waste: False
Immediate recycler: False

AMERICAN LINEN SUPPLY CO DEXTER AVE (Continued) **S111414019**

Treatment/Storage/Disposal/Recycling Facility:	False
Generator of dangerous fuel waste:	False
Generator marketing to burner:	False
"Other marketers (i.e., blender, distributor, etc.)":	False
Utility boiler burner:	False
Industry boiler burner:	False
Industrial Furnace:	False
Smelter defferal:	False
Universal waste - batteries - generate:	False
Universal waste - thermostats - generate:	False
Universal waste - mercury - generate:	False
Universal waste - lamps - generate:	False
Universal waste - batteries - accumulate:	False
Universal waste - thermostats - accumulate:	False
Universal waste - mercury - accumulate:	False
Universal waste - lamps - accumulate:	False
Destination Facility for Universal Waste:	False
Off-specification used oil burner - utility boiler:	False
Off-specification used oil burner - industrial boiler:	False
Off-specification used oil burner - industrial furnace:	False
EPA ID:	WAH000040735
Facility Address 2:	Not reported
TAX REG NBR:	178093940
NAICS CD:	812331
BUSINESS TYPE:	Auto Repair and Storage
MAIL NAME:	American Linen Supply Co
MAIL ADDR LINE1:	1326 Fifth Ave Ste 711
MAIL CITY,ST,ZIP:	Seattle, WA 98101
MAIL COUNTRY:	UNITED STATES
LEGAL ORG NAME:	American Linen Supply Co
LEGAL ORG TYPE:	Private
LEGAL ADDR LINE1:	1326 Fifth Ave Ste 711
LEGAL CITY,ST,ZIP:	Seattle, WA 98101
LEGAL COUNTRY:	UNITED STATES
LEGAL PHONE NBR:	206-682-7306
LEGAL EFFECTIVE DATE:	01/01/1992
LAND ORG NAME:	American Linen Supply Co
LAND ORG TYPE:	Private
LAND PERSON NAME:	Not reported
LAND ADDR LINE1:	1326 Fifth Ave Ste 711
LAND CITY,ST,ZIP:	Seattle, WA 98101
LAND COUNTRY:	UNITED STATES
LAND PHONE NBR:	206-682-7306
OPERATOR ORG NAME:	American Linen Supply Co
OPERATOR ORG TYPE:	Private
OPERATOR ADDR LINE1:	1326 Fifth Ave Ste 711
OPERATOR CITY,ST,ZIP:	Seattle, WA 98101
OPERATOR COUNTRY:	UNITED STATES
OPERATOR PHONE NBR:	206-682-7306
OPERATOR EFFECTIVE DATE:	Not reported
SITE CONTACT NAME:	Charles C Cacek
SITE CONTACT ADDR LINE1:	2811 Fairview Ave E Ste 2000
SITE CONTACT ZIP:	Seattle, WA 98102
SITE CONTACT COUNTRY:	UNITED STATES
SITE CONTACT PHONE NBR:	206-436-5904
SITE CONTACT EMAIL:	ccacek@soundearthinc.com
FORM CONTACT NAME:	Andrea Liljegren

AMERICAN LINEN SUPPLY CO DEXTER AVE (Continued) **S111414019**

FORM CONTACT ADDR LINE1:	2811 Fairview Ave E Ste 2000
FORM CONTACT CITY,ST,ZIP:	Seattle, WA 98102
FORM CONTACT COUNTRY:	UNITED STATES
FORM CONTACT PHONE NBR:	206-306-1900 *120
FORM CONTACT EMAIL:	ahamilton@soundearthinc.com
GEN STATUS CD:	LQG
MONTHLY GENERATION:	False
BATCH GENERATION:	False
ONE TIME GENERATION:	True
TRANSPORTS OWN WASTE:	False
TRANSPORTS OTHRS WASTE:	False
RECYCLER ONSITE:	False
TRANSFER FACILITY:	False
OTHER EXEMPTION:	Not reported
UW BATTERY GEN:	False
USED OIL TRANSPORTER:	False
USED OIL TRANSFER FACLTY:	False
USED OIL PROCESSOR:	False
USED OIL REREFINER:	False
USED OIL FUEL MRKTR DIRECTS SHPMNTS:	False
USED OIL FUEL MRKTR MEETS SPECS:	False

Facility Site ID Number:	3573
SWC Desc:	Not reported
FWC Desc:	F002
Form Comm:	Not reported
Data Year:	2012
Permit by Rule:	False
Treatment by Generator:	False
Mixed radioactive waste:	False
Importer of hazardous waste:	False
Immediate recycler:	False
Treatment/Storage/Disposal/Recycling Facility:	False
Generator of dangerous fuel waste:	False
Generator marketing to burner:	False
"Other marketers (i.e., blender, distributor, etc.)":	False
Utility boiler burner:	False
Industry boiler burner:	False
Industrial Furnace:	False
Smelter defferal:	False
Universal waste - batteries - generate:	False
Universal waste - thermostats - generate:	False
Universal waste - mercury - generate:	False
Universal waste - lamps - generate:	False
Universal waste - batteries - accumulate:	False
Universal waste - thermostats - accumulate:	False
Universal waste - mercury - accumulate:	False
Universal waste - lamps - accumulate:	False
Destination Facility for Universal Waste:	False
Off-specification used oil burner - utility boiler:	False
Off-specification used oil burner - industrial boiler:	False
Off-specification used oil burner - industrial furnace:	False
EPA ID:	WAH000040735
Facility Address 2:	Not reported
TAX REG NBR:	178093940
NAICS CD:	812331
BUSINESS TYPE:	Auto Repair and Storage

AMERICAN LINEN SUPPLY CO DEXTER AVE (Continued) **S111414019**

MAIL NAME:	American Linen Supply Co
MAIL ADDR LINE1:	1326 Fifth Ave Ste 711
MAIL CITY,ST,ZIP:	Seattle, WA 98101
MAIL COUNTRY:	UNITED STATES
LEGAL ORG NAME:	American Linen Supply Co
LEGAL ORG TYPE:	Private
LEGAL ADDR LINE1:	1326 Fifth Ave Ste 711
LEGAL CITY,ST,ZIP:	Seattle, WA 98101
LEGAL COUNTRY:	UNITED STATES
LEGAL PHONE NBR:	206-682-7306
LEGAL EFFECTIVE DATE:	01/01/1992
LAND ORG NAME:	American Linen Supply Co
LAND ORG TYPE:	Private
LAND PERSON NAME:	Not reported
LAND ADDR LINE1:	1326 Fifth Ave Ste 711
LAND CITY,ST,ZIP:	Seattle, WA 98101
LAND COUNTRY:	UNITED STATES
LAND PHONE NBR:	206-682-7306
OPERATOR ORG NAME:	American Linen Supply Co
OPERATOR ORG TYPE:	Private
OPERATOR ADDR LINE1:	1326 Fifth Ave Ste 711
OPERATOR CITY,ST,ZIP:	Seattle, WA 98101
OPERATOR COUNTRY:	UNITED STATES
OPERATOR PHONE NBR:	206-682-7306
OPERATOR EFFECTIVE DATE:	Not reported
SITE CONTACT NAME:	Charles C Cacek
SITE CONTACT ADDR LINE1:	2811 Fairview Ave E Ste 2000
SITE CONTACT ZIP:	Seattle, WA 98102
SITE CONTACT COUNTRY:	UNITED STATES
SITE CONTACT PHONE NBR:	206-436-5904
SITE CONTACT EMAIL:	ccacek@soundearthinc.com
FORM CONTACT NAME:	Andrea Liljegren
FORM CONTACT ADDR LINE1:	2811 Fairview Ave E Ste 2000
FORM CONTACT CITY,ST,ZIP:	Seattle, WA 98102
FORM CONTACT COUNTRY:	UNITED STATES
FORM CONTACT PHONE NBR:	206-306-1900 *120
FORM CONTACT EMAIL:	aliljegren@soundearthinc.com
GEN STATUS CD:	MQG
MONTHLY GENERATION:	False
BATCH GENERATION:	False
ONE TIME GENERATION:	True
TRANSPORTS OWN WASTE:	False
TRANSPORTS OTHRS WASTE:	False
RECYCLER ONSITE:	False
TRANSFER FACILITY:	False
OTHER EXEMPTION:	Not reported
UW BATTERY GEN:	False
USED OIL TRANSPORTER:	False
USED OIL TRANSFER FACLTY:	False
USED OIL PROCESSOR:	False
USED OIL REREFINER:	False
USED OIL FUEL MRKTR DIRECTS SHPMNTS:	False
USED OIL FUEL MRKTR MEETS SPECS:	False

VCP:

edr_fstat:	WA
edr_fzip:	98109

AMERICAN LINEN SUPPLY CO DEXTER AVE (Continued) **S111414019**

edr_fcnty: KING
edr_zip: Not reported
Facility ID: 3573
VCP Status: Yes
VCP: Not reported
Ecology Status: Not reported
NFA Type: Not reported
Date NFA: Not reported
Rank: N
Cleanup Siteid: 12004

edr_fstat: WA
edr_fzip: 98109
edr_fcnty: KING
edr_zip: Not reported
Facility ID: 3573
VCP Status: Yes
VCP: Not reported
Ecology Status: Not reported
NFA Type: Not reported
Date NFA: Not reported
Rank: N
Cleanup Siteid: 12004

edr_fstat: WA
edr_fzip: 98109
edr_fcnty: KING
edr_zip: Not reported
Facility ID: 3573
VCP Status: Yes
VCP: Not reported
Ecology Status: Not reported
NFA Type: Not reported
Date NFA: Not reported
Rank: N
Cleanup Siteid: 12004

edr_fstat: WA
edr_fzip: 98109
edr_fcnty: KING
edr_zip: Not reported
Facility ID: 3573
VCP Status: Yes
VCP: Not reported
Ecology Status: Not reported
NFA Type: Not reported
Date NFA: Not reported
Rank: N
Cleanup Siteid: 12004

edr_fstat: WA
edr_fzip: 98109
edr_fcnty: KING
edr_zip: Not reported
Facility ID: 3573
VCP Status: Yes
VCP: Not reported

AMERICAN LINEN SUPPLY CO DEXTER AVE (Continued) **S111414019**

Ecology Status: Not reported
NFA Type: Not reported
Date NFA: Not reported
Rank: N
Cleanup Siteid: 12004

222
ESE
1/2-1
0.654 mi.
3454 ft.

KFC
1001 E PINE ST
SEATTLE, WA 98122

WA CSCSL **U004123477**
WA ALLSITES **N/A**
WA LUST
WA UST

Relative:
Higher

Actual:
308 ft.

CSCSL:

Facility ID: 2057376
Region: Northwest
Lat/Long: 47.614965164 / -122.31900435
Brownfield Status: Not reported
Rank Status: N
Clean Up Siteid: 7461
Site Status: Cleanup Started
PSI?: Not reported
Contaminant Name: Benzene
Ground Water: Not reported
Surface Water: Not reported
Soil: Confirmed Above Cleanup Level
Sediment: Not reported
Air: Not reported
Bedrock: Not reported
Responsible Unit: Northwest

Facility ID: 2057376
Region: Northwest
Lat/Long: 47.614965164 / -122.31900435
Brownfield Status: Not reported
Rank Status: N
Clean Up Siteid: 7461
Site Status: Cleanup Started
PSI?: Not reported
Contaminant Name: Non-Halogenated Solvents
Ground Water: Not reported
Surface Water: Not reported
Soil: Confirmed Above Cleanup Level
Sediment: Not reported
Air: Not reported
Bedrock: Not reported
Responsible Unit: Northwest

Facility ID: 2057376
Region: Northwest
Lat/Long: 47.614965164 / -122.31900435
Brownfield Status: Not reported
Rank Status: N
Clean Up Siteid: 7461
Site Status: Cleanup Started
PSI?: Not reported
Contaminant Name: Petroleum-Gasoline
Ground Water: Not reported
Surface Water: Not reported

KFC (Continued) **U004123477**

Soil: Confirmed Above Cleanup Level
Sediment: Not reported
Air: Not reported
Bedrock: Not reported
Responsible Unit: Northwest

ALLSITES:
Facility Id: 2057376
Latitude: 47.6149651
Longitude: -122.31900
Ecology Interest Type Code: LUST
Facility ID: 2057376
Facility Company: VACANT Former KFC
Interaction: A
Interaction 1: LUST
Interaction 2: LUST Facility
Ecology Program: TOXICS
Program Data: ISIS
Facility Alt.: Not reported
Program ID: 619489
Date Interaction: 7/21/2008 0:00
Date Interaction 3: Not reported

Facility ID: 2057376
Facility Company: VACANT Former KFC
Interaction: I
Interaction 1: UST
Interaction 2: Underground Storage Tank
Ecology Program: TOXICS
Program Data: UST
Facility Alt.: Not reported
Program ID: 619489
Date Interaction: 6/6/2008 0:00
Date Interaction 3: 7/18/2008 0:00

Facility Id: 2057376
Latitude: 47.6149651
Longitude: -122.31900
Ecology Interest Type Code: UST
Facility ID: 2057376
Facility Company: VACANT Former KFC
Interaction: A
Interaction 1: LUST
Interaction 2: LUST Facility
Ecology Program: TOXICS
Program Data: ISIS
Facility Alt.: Not reported
Program ID: 619489
Date Interaction: 7/21/2008 0:00
Date Interaction 3: Not reported

Facility ID: 2057376
Facility Company: VACANT Former KFC
Interaction: I
Interaction 1: UST
Interaction 2: Underground Storage Tank

KFC (Continued) **U004123477**

Ecology Program: TOXICS
Program Data: UST
Facility Alt.: Not reported
Program ID: 619489
Date Interaction: 6/6/2008 0:00
Date Interaction 3: 7/18/2008 0:00

LUST:
Facility ID: 2057376
Facility Status: Cleanup Started
Cleanup Site ID: 7461
Cleanup Unit Type: Upland
Process Type: Independent Action
Alternate Name: KFC
Release Status Date: 07/15/2007
Site Response Unit Code: Northwest
Lat/Long: 47.6149651 / -122.31900

UST:
Facility ID: 2057376
Site Id: 619489
UBI: Not reported
Phone Number: 2066231155
Decimal Latitude: 47.61496516
Decimal Longitude: -122.3190043

Tank Name: 1
Tag Number: Not reported
Tank Status: Removed
Tank Status Date: 07/18/2008
Tank Install Date: Not reported
Tank Closure Date: 07/18/2008
Capacity Range: 1,101 to 2,000 Gallons
Tank Permit Expiration Date: Not reported
Tank Upgrade Date: Not reported
Tank Spill Prevention: Not reported
Tank Overfill Prevention: Not reported
Tank Material: Not reported
Tank Construction: Not reported
Tank Tightness Test: Not reported
Tank Corrosion Protection: Not reported
Tank Manifold: Not reported
Tank Release Detection: Not reported
Tank SFC Type: Not reported
Pipe Material: Not reported
Pipe Construction: Not reported
Pipe Primary Release Detection: Not reported
Pipe Second Release Detection: Not reported
Pipe Corrosion Protection: Not reported
Pipe Pumping System: Not reported
Responsible Unit: NORTHWEST
Dispencer/Pump SFC Type: Not reported

Tank Name: 2

KFC (Continued) **U004123477**

Tag Number:	Not reported
Tank Status:	Removed
Tank Status Date:	07/18/2008
Tank Install Date:	Not reported
Tank Closure Date:	07/18/2008
Capacity Range:	1,101 to 2,000 Gallons
Tank Permit Expiration Date:	Not reported
Tank Upgrade Date:	Not reported
Tank Spill Prevention:	Not reported
Tank Overfill Prevention:	Not reported
Tank Material:	Not reported
Tank Construction:	Not reported
Tank Tightness Test:	Not reported
Tank Corrosion Protection:	Not reported
Tank Manifold:	Not reported
Tank Release Detection:	Not reported
Tank SFC Type:	Not reported
Pipe Material:	Not reported
Pipe Construction:	Not reported
Pipe Primary Release Detection:	Not reported
Pipe Second Release Detection:	Not reported
Pipe Corrosion Protection:	Not reported
Pipe Pumping System:	Not reported
Responsible Unit:	NORTHWEST
Dispencer/Pump SFC Type:	Not reported

Tank Name:	3
Tag Number:	Not reported
Tank Status:	Removed
Tank Status Date:	07/18/2008
Tank Install Date:	Not reported
Tank Closure Date:	07/18/2008
Capacity Range:	1,101 to 2,000 Gallons
Tank Permit Expiration Date:	Not reported
Tank Upgrade Date:	Not reported
Tank Spill Prevention:	Not reported
Tank Overfill Prevention:	Not reported
Tank Material:	Not reported
Tank Construction:	Not reported
Tank Tightness Test:	Not reported
Tank Corrosion Protection:	Not reported
Tank Manifold:	Not reported
Tank Release Detection:	Not reported
Tank SFC Type:	Not reported
Pipe Material:	Not reported
Pipe Construction:	Not reported
Pipe Primary Release Detection:	Not reported
Pipe Second Release Detection:	Not reported
Pipe Corrosion Protection:	Not reported
Pipe Pumping System:	Not reported
Responsible Unit:	NORTHWEST
Dispencer/Pump SFC Type:	Not reported

223
NNW
1/2-1
0.655 mi.
3459 ft.

SEATTLE CITY SOUTH LAKE UNION
860 TERRY AVE N
SEATTLE, WA 98109

WA CSCSL **1000660821**
WA ALLSITES **N/A**
WA MANIFEST
WA SPILLS
WA INST CONTROL

Relative:
Lower

Actual:
27 ft.

CSCSL:

Facility ID:	22338497
Region:	Northwest
Lat/Long:	47.60799 / -122.32511
Brownfield Status:	Not reported
Rank Status:	N
Clean Up Siteid:	3494
Site Status:	Cleanup Started
PSI?:	Not reported
Contaminant Name:	Petroleum Products-Unspecified
Ground Water:	Remediated
Surface Water:	Not reported
Soil:	Remediated
Sediment:	Not reported
Air:	Not reported
Bedrock:	Not reported
Responsible Unit:	Northwest

ALLSITES:

Facility Id:	22338497
Latitude:	47.60799
Longitude:	-122.32511
Ecology Interest Type Code:	HWG
Facility ID:	22338497
Facility Company:	Seattle City South Lake Union
Interaction:	I
Interaction 1:	HWG
Interaction 2:	Hazardous Waste Generator
Ecology Program:	HAZWASTE
Program Data:	TURBOWASTE
Facility Alt.:	Not reported
Program ID:	WA8170023412
Date Interaction:	4/21/1991 0:00
Date Interaction 3:	4/5/1994 0:00

Facility ID:	22338497
Facility Company:	Seattle City South Lake Union
Interaction:	I
Interaction 1:	VOLCLNST
Interaction 2:	Voluntary Cleanup Sites
Ecology Program:	TOXICS
Program Data:	ISIS
Facility Alt.:	Seattle City South Lake Union
Program ID:	Not reported
Date Interaction:	7/27/1998 0:00
Date Interaction 3:	9/29/1998 0:00

Facility ID:	22338497
Facility Company:	Seattle City South Lake Union
Interaction:	I
Interaction 1:	HWG
Interaction 2:	Hazardous Waste Generator
Ecology Program:	HAZWASTE

SEATTLE CITY SOUTH LAKE UNION (Continued) **1000660821**

Program Data:	TURBOWASTE
Facility Alt.:	Not reported
Program ID:	WA8170023412
Date Interaction:	7/21/2004 0:00
Date Interaction 3:	12/31/2004 0:00
Facility ID:	22338497
Facility Company:	Seattle City South Lake Union
Interaction:	I
Interaction 1:	HWOTHER
Interaction 2:	Haz Waste Management Activity
Ecology Program:	HAZWASTE
Program Data:	TURBOWASTE
Facility Alt.:	Not reported
Program ID:	WA8170023412
Date Interaction:	12/31/2004 0:00
Date Interaction 3:	12/31/2008 0:00
Facility ID:	22338497
Facility Company:	Seattle City South Lake Union
Interaction:	A
Interaction 1:	SEDIMENT
Interaction 2:	Sediments
Ecology Program:	TOXICS
Program Data:	ISIS
Facility Alt.:	Seattle City South Lake Union
Program ID:	Not reported
Date Interaction:	1/1/1900 0:00
Date Interaction 3:	Not reported
Facility ID:	22338497
Facility Company:	Seattle City South Lake Union
Interaction:	I
Interaction 1:	HWG
Interaction 2:	Hazardous Waste Generator
Ecology Program:	HAZWASTE
Program Data:	TURBOWASTE
Facility Alt.:	Not reported
Program ID:	WA8170023412
Date Interaction:	12/31/2008 0:00
Date Interaction 3:	12/31/2010 0:00
Facility ID:	22338497
Facility Company:	Seattle City South Lake Union
Interaction:	I
Interaction 1:	HWOTHER
Interaction 2:	Haz Waste Management Activity
Ecology Program:	HAZWASTE
Program Data:	TURBOWASTE
Facility Alt.:	Seattle City South Lake Union
Program ID:	WA8170023412
Date Interaction:	12/31/2010 0:00
Date Interaction 3:	12/31/2010 0:00
Facility ID:	22338497
Facility Company:	Seattle City South Lake Union
Interaction:	I

SEATTLE CITY SOUTH LAKE UNION (Continued) **1000660821**

Interaction 1: HWG
Interaction 2: Hazardous Waste Generator
Ecology Program: HAZWASTE
Program Data: TURBOWASTE
Facility Alt.: Museum of History and Industry
Program ID: WA8170023412
Date Interaction: 5/3/2011 0:00
Date Interaction 3: 12/31/2011 0:00

Facility Id: 22338497
Latitude: 47.60799
Longitude: -122.32511
Ecology Interest Type Code: SEDIMENT
Facility ID: 22338497
Facility Company: Seattle City South Lake Union
Interaction: I
Interaction 1: HWG
Interaction 2: Hazardous Waste Generator
Ecology Program: HAZWASTE
Program Data: TURBOWASTE
Facility Alt.: Not reported
Program ID: WA8170023412
Date Interaction: 4/21/1991 0:00
Date Interaction 3: 4/5/1994 0:00

Facility ID: 22338497
Facility Company: Seattle City South Lake Union
Interaction: I
Interaction 1: VOLCLNST
Interaction 2: Voluntary Cleanup Sites
Ecology Program: TOXICS
Program Data: ISIS
Facility Alt.: Seattle City South Lake Union
Program ID: Not reported
Date Interaction: 7/27/1998 0:00
Date Interaction 3: 9/29/1998 0:00

Facility ID: 22338497
Facility Company: Seattle City South Lake Union
Interaction: I
Interaction 1: HWG
Interaction 2: Hazardous Waste Generator
Ecology Program: HAZWASTE
Program Data: TURBOWASTE
Facility Alt.: Not reported
Program ID: WA8170023412
Date Interaction: 7/21/2004 0:00
Date Interaction 3: 12/31/2004 0:00

Facility ID: 22338497
Facility Company: Seattle City South Lake Union
Interaction: I
Interaction 1: HWOTHER
Interaction 2: Haz Waste Management Activity
Ecology Program: HAZWASTE
Program Data: TURBOWASTE

SEATTLE CITY SOUTH LAKE UNION (Continued) **1000660821**

Facility Alt.:	Not reported
Program ID:	WA8170023412
Date Interaction:	12/31/2004 0:00
Date Interaction 3:	12/31/2008 0:00
Facility ID:	22338497
Facility Company:	Seattle City South Lake Union
Interaction:	A
Interaction 1:	SEDIMENT
Interaction 2:	Sediments
Ecology Program:	TOXICS
Program Data:	ISIS
Facility Alt.:	Seattle City South Lake Union
Program ID:	Not reported
Date Interaction:	1/1/1900 0:00
Date Interaction 3:	Not reported
Facility ID:	22338497
Facility Company:	Seattle City South Lake Union
Interaction:	I
Interaction 1:	HWG
Interaction 2:	Hazardous Waste Generator
Ecology Program:	HAZWASTE
Program Data:	TURBOWASTE
Facility Alt.:	Not reported
Program ID:	WA8170023412
Date Interaction:	12/31/2008 0:00
Date Interaction 3:	12/31/2010 0:00
Facility ID:	22338497
Facility Company:	Seattle City South Lake Union
Interaction:	I
Interaction 1:	HWOTHER
Interaction 2:	Haz Waste Management Activity
Ecology Program:	HAZWASTE
Program Data:	TURBOWASTE
Facility Alt.:	Seattle City South Lake Union
Program ID:	WA8170023412
Date Interaction:	12/31/2010 0:00
Date Interaction 3:	12/31/2010 0:00
Facility ID:	22338497
Facility Company:	Seattle City South Lake Union
Interaction:	I
Interaction 1:	HWG
Interaction 2:	Hazardous Waste Generator
Ecology Program:	HAZWASTE
Program Data:	TURBOWASTE
Facility Alt.:	Museum of History and Industry
Program ID:	WA8170023412
Date Interaction:	5/3/2011 0:00
Date Interaction 3:	12/31/2011 0:00

Facility Id:	22338497
Latitude:	47.60799
Longitude:	-122.32511

SEATTLE CITY SOUTH LAKE UNION (Continued) **1000660821**

Ecology Interest Type Code:	HWOTHER
Facility ID:	22338497
Facility Company:	Seattle City South Lake Union
Interaction:	I
Interaction 1:	HWG
Interaction 2:	Hazardous Waste Generator
Ecology Program:	HAZWASTE
Program Data:	TURBOWASTE
Facility Alt.:	Not reported
Program ID:	WA8170023412
Date Interaction:	4/21/1991 0:00
Date Interaction 3:	4/5/1994 0:00

Facility ID:	22338497
Facility Company:	Seattle City South Lake Union
Interaction:	I
Interaction 1:	VOLCLNST
Interaction 2:	Voluntary Cleanup Sites
Ecology Program:	TOXICS
Program Data:	ISIS
Facility Alt.:	Seattle City South Lake Union
Program ID:	Not reported
Date Interaction:	7/27/1998 0:00
Date Interaction 3:	9/29/1998 0:00

Facility ID:	22338497
Facility Company:	Seattle City South Lake Union
Interaction:	I
Interaction 1:	HWG
Interaction 2:	Hazardous Waste Generator
Ecology Program:	HAZWASTE
Program Data:	TURBOWASTE
Facility Alt.:	Not reported
Program ID:	WA8170023412
Date Interaction:	7/21/2004 0:00
Date Interaction 3:	12/31/2004 0:00

Facility ID:	22338497
Facility Company:	Seattle City South Lake Union
Interaction:	I
Interaction 1:	HWOTHER
Interaction 2:	Haz Waste Management Activity
Ecology Program:	HAZWASTE
Program Data:	TURBOWASTE
Facility Alt.:	Not reported
Program ID:	WA8170023412
Date Interaction:	12/31/2004 0:00
Date Interaction 3:	12/31/2008 0:00

Facility ID:	22338497
Facility Company:	Seattle City South Lake Union
Interaction:	A
Interaction 1:	SEDIMENT
Interaction 2:	Sediments
Ecology Program:	TOXICS
Program Data:	ISIS
Facility Alt.:	Seattle City South Lake Union

SEATTLE CITY SOUTH LAKE UNION (Continued) **1000660821**

Program ID: Not reported
Date Interaction: 1/1/1900 0:00
Date Interaction 3: Not reported

Facility ID: 22338497
Facility Company: Seattle City South Lake Union
Interaction: I
Interaction 1: HWG
Interaction 2: Hazardous Waste Generator
Ecology Program: HAZWASTE
Program Data: TURBOWASTE
Facility Alt.: Not reported
Program ID: WA8170023412
Date Interaction: 12/31/2008 0:00
Date Interaction 3: 12/31/2010 0:00

Facility ID: 22338497
Facility Company: Seattle City South Lake Union
Interaction: I
Interaction 1: HWOTHER
Interaction 2: Haz Waste Management Activity
Ecology Program: HAZWASTE
Program Data: TURBOWASTE
Facility Alt.: Seattle City South Lake Union
Program ID: WA8170023412
Date Interaction: 12/31/2010 0:00
Date Interaction 3: 12/31/2010 0:00

Facility ID: 22338497
Facility Company: Seattle City South Lake Union
Interaction: I
Interaction 1: HWG
Interaction 2: Hazardous Waste Generator
Ecology Program: HAZWASTE
Program Data: TURBOWASTE
Facility Alt.: Museum of History and Industry
Program ID: WA8170023412
Date Interaction: 5/3/2011 0:00
Date Interaction 3: 12/31/2011 0:00

Facility Id: 22338497
Latitude: 47.60799
Longitude: -122.32511
Ecology Interest Type Code: VOLCLNST
Facility ID: 22338497
Facility Company: Seattle City South Lake Union
Interaction: I
Interaction 1: HWG
Interaction 2: Hazardous Waste Generator
Ecology Program: HAZWASTE
Program Data: TURBOWASTE
Facility Alt.: Not reported
Program ID: WA8170023412
Date Interaction: 4/21/1991 0:00
Date Interaction 3: 4/5/1994 0:00

SEATTLE CITY SOUTH LAKE UNION (Continued) **1000660821**

Facility ID:	22338497
Facility Company:	Seattle City South Lake Union
Interaction:	I
Interaction 1:	VOLCLNST
Interaction 2:	Voluntary Cleanup Sites
Ecology Program:	TOXICS
Program Data:	ISIS
Facility Alt.:	Seattle City South Lake Union
Program ID:	Not reported
Date Interaction:	7/27/1998 0:00
Date Interaction 3:	9/29/1998 0:00

Facility ID:	22338497
Facility Company:	Seattle City South Lake Union
Interaction:	I
Interaction 1:	HWG
Interaction 2:	Hazardous Waste Generator
Ecology Program:	HAZWASTE
Program Data:	TURBOWASTE
Facility Alt.:	Not reported
Program ID:	WA8170023412
Date Interaction:	7/21/2004 0:00
Date Interaction 3:	12/31/2004 0:00

Facility ID:	22338497
Facility Company:	Seattle City South Lake Union
Interaction:	I
Interaction 1:	HWOTHER
Interaction 2:	Haz Waste Management Activity
Ecology Program:	HAZWASTE
Program Data:	TURBOWASTE
Facility Alt.:	Not reported
Program ID:	WA8170023412
Date Interaction:	12/31/2004 0:00
Date Interaction 3:	12/31/2008 0:00

Facility ID:	22338497
Facility Company:	Seattle City South Lake Union
Interaction:	A
Interaction 1:	SEDIMENT
Interaction 2:	Sediments
Ecology Program:	TOXICS
Program Data:	ISIS
Facility Alt.:	Seattle City South Lake Union
Program ID:	Not reported
Date Interaction:	1/1/1900 0:00
Date Interaction 3:	Not reported

Facility ID:	22338497
Facility Company:	Seattle City South Lake Union
Interaction:	I
Interaction 1:	HWG
Interaction 2:	Hazardous Waste Generator
Ecology Program:	HAZWASTE
Program Data:	TURBOWASTE
Facility Alt.:	Not reported
Program ID:	WA8170023412

SEATTLE CITY SOUTH LAKE UNION (Continued) **1000660821**

Date Interaction: 12/31/2008 0:00
Date Interaction 3: 12/31/2010 0:00

Facility ID: 22338497
Facility Company: Seattle City South Lake Union
Interaction: I
Interaction 1: HWOTHER
Interaction 2: Haz Waste Management Activity
Ecology Program: HAZWASTE
Program Data: TURBOWASTE
Facility Alt.: Seattle City South Lake Union
Program ID: WA8170023412
Date Interaction: 12/31/2010 0:00
Date Interaction 3: 12/31/2010 0:00

Facility ID: 22338497
Facility Company: Seattle City South Lake Union
Interaction: I
Interaction 1: HWG
Interaction 2: Hazardous Waste Generator
Ecology Program: HAZWASTE
Program Data: TURBOWASTE
Facility Alt.: Museum of History and Industry
Program ID: WA8170023412
Date Interaction: 5/3/2011 0:00
Date Interaction 3: 12/31/2011 0:00

WA MANIFEST:
Facility Site ID Number: 22338497
SWC Desc: Not reported
FWC Desc: Not reported
Form Comm: No waste activity this year. More remediation expected with construction due 2008 or 2009.No activity for 2005. Future activity expected. Account remains open.
Data Year: Not reported
Permit by Rule: No
Treatment by Generator: No
Mixed radioactive waste: No
Importer of hazardous waste: No
Immediate recycler: No
Treatment/Storage/Disposal/Recycling Facility: No
Generator of dangerous fuel waste: No
Generator marketing to burner: No
"Other marketers (i.e., blender, distributor, etc.)": No
Utility boiler burner: No
Industry boiler burner: No
Industrial Furnace: No
Smelter defferal: No
Universal waste - batteries - generate: No
Universal waste - thermostats - generate: No
Universal waste - mercury - generate: No
Universal waste - lamps - generate: No
Universal waste - batteries - accumulate: No
Universal waste - thermostats - accumulate: No
Universal waste - mercury - accumulate: No
Universal waste - lamps - accumulate: No

SEATTLE CITY SOUTH LAKE UNION (Continued) **1000660821**

Destination Facility for Universal Waste:	No
Off-specification used oil burner - utility boiler:	No
Off-specification used oil burner - industrial boiler:	No
Off-specification used oil burner - industrial furnace:	No
EPA ID:	WA8170023412
Facility Address 2:	Not reported
TAX REG NBR:	178048957
NAICS CD:	71219
BUSINESS TYPE:	Government
MAIL NAME:	Westbridge Env Services
MAIL ADDR LINE1:	4209 W Marginal Way SW
MAIL CITY,ST,ZIP:	SEATTLE, WA 98106
MAIL COUNTRY:	UNITED STATES
LEGAL ORG NAME:	City of Seattle Parks & Recreation
LEGAL ORG TYPE:	Municipal
LEGAL ADDR LINE1:	100 Dexter
LEGAL CITY,ST,ZIP:	SEATTLE, WA 98109
LEGAL COUNTRY:	UNITED STATES
LEGAL PHONE NBR:	(206)684-7292
LEGAL EFFECTIVE DATE:	05/30/2000
LAND ORG NAME:	City of Seattle Parks & Recreation
LAND ORG TYPE:	Municipal
LAND PERSON NAME:	Not reported
LAND ADDR LINE1:	100 Dexter
LAND CITY,ST,ZIP:	SEATTLE, WA 98109
LAND COUNTRY:	UNITED STATES
LAND PHONE NBR:	(206)684-7292
OPERATOR ORG NAME:	CIty of Seattle Parks & Recreation
OPERATOR ORG TYPE:	Municipal
OPERATOR ADDR LINE1:	4209 W Marginal Way SW
OPERATOR CITY,ST,ZIP:	Seattle, WA 98106
OPERATOR COUNTRY:	UNITED STATES
OPERATOR PHONE NBR:	(206)684-7292
OPERATOR EFFECTIVE DATE:	05/30/2000
SITE CONTACT NAME:	Jodi Sinclair
SITE CONTACT ADDR LINE1:	4209 W Marginal Way SW
SITE CONTACT ZIP:	Seattle, WA 98106
SITE CONTACT COUNTRY:	UNITED STATES
SITE CONTACT PHONE NBR:	(206)684-7292
SITE CONTACT EMAIL:	jodi.sinclair@seattle.gov
FORM CONTACT NAME:	Jodi Sinclair
FORM CONTACT ADDR LINE1:	4209 W Marginal Way SW
FORM CONTACT CITY,ST,ZIP:	Seattle, WA 98106
FORM CONTACT COUNTRY:	UNITED STATES
FORM CONTACT PHONE NBR:	(206)684-7292
FORM CONTACT EMAIL:	jodi.sinclair@seattle.gov
GEN STATUS CD:	XQG
MONTHLY GENERATION:	No
BATCH GENERATION:	No
ONE TIME GENERATION:	No
TRANSPORTS OWN WASTE:	No
TRANSPORTS OTHRS WASTE:	No
RECYCLER ONSITE:	No
TRANSFER FACILITY:	No
OTHER EXEMPTION:	Not reported
UW BATTERY GEN:	No
USED OIL TRANSPORTER:	No

SEATTLE CITY SOUTH LAKE UNION (Continued) **1000660821**

USED OIL TRANSFER FACLTY: No
USED OIL PROCESSOR: No
USED OIL REREFINER: No
USED OIL FUEL MRKTR DIRECTS SHPMNTS: No
USED OIL FUEL MRKTR MEETS SPECS: No

Facility Site ID Number: 22338497
SWC Desc: Not reported
FWC Desc: Not reported
Form Comm: No waste activity this year. More remediation expected with construction due 2008 or 2009.No activity for 2005. Future activity expected. Account remains open.
Data Year: Not reported
Permit by Rule: False
Treatment by Generator: False
Mixed radioactive waste: False
Importer of hazardous waste: False
Immediate recycler: False
Treatment/Storage/Disposal/Recycling Facility: False
Generator of dangerous fuel waste: False
Generator marketing to burner: False
"Other marketers (i.e., blender, distributor, etc.)": False
Utility boiler burner: False
Industry boiler burner: False
Industrial Furnace: False
Smelter defferal: False
Universal waste - batteries - generate: False
Universal waste - thermostats - generate: False
Universal waste - mercury - generate: False
Universal waste - lamps - generate: False
Universal waste - batteries - accumulate: False
Universal waste - thermostats - accumulate: False
Universal waste - mercury - accumulate: False
Universal waste - lamps - accumulate: False
Destination Facility for Universal Waste: False
Off-specification used oil burner - utility boiler: False
Off-specification used oil burner - industrial boiler: False
Off-specification used oil burner - industrial furnace: False
EPA ID: WA8170023412
Facility Address 2: Not reported
TAX REG NBR: 178048957
NAICS CD: 71219
BUSINESS TYPE: Government
MAIL NAME: City of Seattle Parks and Recreation
MAIL ADDR LINE1: 4209 W Marginal Way SW
MAIL CITY,ST,ZIP: SEATTLE, WA 98106
MAIL COUNTRY: UNITED STATES
LEGAL ORG NAME: City of Seattle Parks & Recreation
LEGAL ORG TYPE: Municipal
LEGAL ADDR LINE1: 100 Dexter
LEGAL CITY,ST,ZIP: SEATTLE, WA 98109
LEGAL COUNTRY: UNITED STATES
LEGAL PHONE NBR: (206)684-7292
LEGAL EFFECTIVE DATE: 05/30/2000
LAND ORG NAME: City of Seattle Parks & Recreation
LAND ORG TYPE: Municipal
LAND PERSON NAME: Not reported

SEATTLE CITY SOUTH LAKE UNION (Continued) **1000660821**

LAND ADDR LINE1:	100 Dexter
LAND CITY,ST,ZIP:	SEATTLE, WA 98109
LAND COUNTRY:	UNITED STATES
LAND PHONE NBR:	(206)684-7292
OPERATOR ORG NAME:	CIty of Seattle Parks & Recreation
OPERATOR ORG TYPE:	Municipal
OPERATOR ADDR LINE1:	4209 W Marginal Way SW
OPERATOR CITY,ST,ZIP:	Seattle, WA 98106
OPERATOR COUNTRY:	UNITED STATES
OPERATOR PHONE NBR:	(206)684-7292
OPERATOR EFFECTIVE DATE:	05/30/2000
SITE CONTACT NAME:	Jodi Sinclair
SITE CONTACT ADDR LINE1:	4209 W Marginal Way SW
SITE CONTACT ZIP:	Seattle, WA 98106
SITE CONTACT COUNTRY:	UNITED STATES
SITE CONTACT PHONE NBR:	(206)684-7292
SITE CONTACT EMAIL:	jodi.sinclair@seattle.gov
FORM CONTACT NAME:	Jodi Sinclair
FORM CONTACT ADDR LINE1:	4209 W Marginal Way SW
FORM CONTACT CITY,ST,ZIP:	Seattle, WA 98106
FORM CONTACT COUNTRY:	UNITED STATES
FORM CONTACT PHONE NBR:	(206)684-7292
FORM CONTACT EMAIL:	jodi.sinclair@seattle.gov
GEN STATUS CD:	XQG
MONTHLY GENERATION:	False
BATCH GENERATION:	False
ONE TIME GENERATION:	False
TRANSPORTS OWN WASTE:	False
TRANSPORTS OTHRS WASTE:	False
RECYCLER ONSITE:	False
TRANSFER FACILITY:	False
OTHER EXEMPTION:	Not reported
UW BATTERY GEN:	False
USED OIL TRANSPORTER:	False
USED OIL TRANSFER FACLTY:	False
USED OIL PROCESSOR:	False
USED OIL REREFINER:	False
USED OIL FUEL MRKTR DIRECTS SHPMNTS:	False
USED OIL FUEL MRKTR MEETS SPECS:	False

Facility Site ID Number:	22338497
SWC Desc:	Not reported
FWC Desc:	Not reported
Form Comm:	Not reported
Data Year:	2010
Permit by Rule:	False
Treatment by Generator:	False
Mixed radioactive waste:	False
Importer of hazardous waste:	False
Immediate recycler:	False
Treatment/Storage/Disposal/Recycling Facility:	False
Generator of dangerous fuel waste:	False
Generator marketing to burner:	False
"Other marketers (i.e., blender, distributor, etc.)":	False
Utility boiler burner:	False
Industry boiler burner:	False
Industrial Furnace:	False

SEATTLE CITY SOUTH LAKE UNION (Continued) **1000660821**

Smelter defferal:	False
Universal waste - batteries - generate:	False
Universal waste - thermostats - generate:	False
Universal waste - mercury - generate:	False
Universal waste - lamps - generate:	False
Universal waste - batteries - accumulate:	False
Universal waste - thermostats - accumulate:	False
Universal waste - mercury - accumulate:	False
Universal waste - lamps - accumulate:	False
Destination Facility for Universal Waste:	False
Off-specification used oil burner - utility boiler:	False
Off-specification used oil burner - industrial boiler:	False
Off-specification used oil burner - industrial furnace:	False
EPA ID:	WA8170023412
Facility Address 2:	Not reported
TAX REG NBR:	178048957
NAICS CD:	712190
BUSINESS TYPE:	Government
MAIL NAME:	City of Seattle Parks and Recreation
MAIL ADDR LINE1:	4209 W Marginal Way SW
MAIL CITY,ST,ZIP:	SEATTLE, WA 98106
MAIL COUNTRY:	UNITED STATES
LEGAL ORG NAME:	City of Seattle Parks & Recreation
LEGAL ORG TYPE:	Municipal
LEGAL ADDR LINE1:	100 Dexter
LEGAL CITY,ST,ZIP:	SEATTLE, WA 98109
LEGAL COUNTRY:	UNITED STATES
LEGAL PHONE NBR:	(206)684-7292
LEGAL EFFECTIVE DATE:	05/30/2000
LAND ORG NAME:	City of Seattle Parks & Recreation
LAND ORG TYPE:	Municipal
LAND PERSON NAME:	Not reported
LAND ADDR LINE1:	100 Dexter
LAND CITY,ST,ZIP:	SEATTLE, WA 98109
LAND COUNTRY:	UNITED STATES
LAND PHONE NBR:	(206)684-7292
OPERATOR ORG NAME:	CIty of Seattle Parks & Recreation
OPERATOR ORG TYPE:	Municipal
OPERATOR ADDR LINE1:	4209 W Marginal Way SW
OPERATOR CITY,ST,ZIP:	Seattle, WA 98106
OPERATOR COUNTRY:	UNITED STATES
OPERATOR PHONE NBR:	(206)684-7292
OPERATOR EFFECTIVE DATE:	05/30/2000
SITE CONTACT NAME:	Jodi Sinclair
SITE CONTACT ADDR LINE1:	4209 W Marginal Way SW
SITE CONTACT ZIP:	Seattle, WA 98106
SITE CONTACT COUNTRY:	UNITED STATES
SITE CONTACT PHONE NBR:	(206)684-7292
SITE CONTACT EMAIL:	jodi.sinclair@seattle.gov
FORM CONTACT NAME:	Jodi Sinclair
FORM CONTACT ADDR LINE1:	4209 W Marginal Way SW
FORM CONTACT CITY,ST,ZIP:	Seattle, WA 98106
FORM CONTACT COUNTRY:	UNITED STATES
FORM CONTACT PHONE NBR:	(206)684-7292
FORM CONTACT EMAIL:	jodi.sinclair@seattle.gov
GEN STATUS CD:	XQG
MONTHLY GENERATION:	False

SEATTLE CITY SOUTH LAKE UNION (Continued) **1000660821**

BATCH GENERATION:	False
ONE TIME GENERATION:	False
TRANSPORTS OWN WASTE:	False
TRANSPORTS OTHRS WASTE:	False
RECYCLER ONSITE:	False
TRANSFER FACILITY:	False
OTHER EXEMPTION:	Not reported
UW BATTERY GEN:	False
USED OIL TRANSPORTER:	False
USED OIL TRANSFER FACLTY:	False
USED OIL PROCESSOR:	False
USED OIL REREFINER:	False
USED OIL FUEL MRKTR DIRECTS SHPMNTS:	False
USED OIL FUEL MRKTR MEETS SPECS:	False

Facility Site ID Number:	22338497
SWC Desc:	WT02
FWC Desc:	D0001
Form Comm:	Part of remedial restoration of park lands and building
Data Year:	2009
Permit by Rule:	False
Treatment by Generator:	False
Mixed radioactive waste:	False
Importer of hazardous waste:	False
Immediate recycler:	False
Treatment/Storage/Disposal/Recycling Facility:	False
Generator of dangerous fuel waste:	False
Generator marketing to burner:	False
"Other marketers (i.e., blender, distributor, etc.)":	False
Utility boiler burner:	False
Industry boiler burner:	False
Industrial Furnace:	False
Smelter defferal:	False
Universal waste - batteries - generate:	False
Universal waste - thermostats - generate:	False
Universal waste - mercury - generate:	False
Universal waste - lamps - generate:	False
Universal waste - batteries - accumulate:	False
Universal waste - thermostats - accumulate:	False
Universal waste - mercury - accumulate:	False
Universal waste - lamps - accumulate:	False
Destination Facility for Universal Waste:	False
Off-specification used oil burner - utility boiler:	False
Off-specification used oil burner - industrial boiler:	False
Off-specification used oil burner - industrial furnace:	False
EPA ID:	WA8170023412
Facility Address 2:	Not reported
TAX REG NBR:	178048957
NAICS CD:	712190
BUSINESS TYPE:	Government
MAIL NAME:	City of Seattle Parks and Recreation
MAIL ADDR LINE1:	4209 W Marginal Way SW
MAIL CITY,ST,ZIP:	SEATTLE, WA 98106
MAIL COUNTRY:	UNITED STATES
LEGAL ORG NAME:	City of Seattle Parks & Recreation
LEGAL ORG TYPE:	Municipal
LEGAL ADDR LINE1:	100 Dexter

SEATTLE CITY SOUTH LAKE UNION (Continued) **1000660821**

LEGAL CITY,ST,ZIP:	SEATTLE, WA 98109
LEGAL COUNTRY:	UNITED STATES
LEGAL PHONE NBR:	(206)684-7292
LEGAL EFFECTIVE DATE:	05/30/2000
LAND ORG NAME:	City of Seattle Parks & Recreation
LAND ORG TYPE:	Municipal
LAND PERSON NAME:	Not reported
LAND ADDR LINE1:	100 Dexter
LAND CITY,ST,ZIP:	SEATTLE, WA 98109
LAND COUNTRY:	UNITED STATES
LAND PHONE NBR:	(206)684-7292
OPERATOR ORG NAME:	CIty of Seattle Parks & Recreation
OPERATOR ORG TYPE:	Municipal
OPERATOR ADDR LINE1:	4209 W Marginal Way SW
OPERATOR CITY,ST,ZIP:	Seattle, WA 98106
OPERATOR COUNTRY:	UNITED STATES
OPERATOR PHONE NBR:	(206)684-7292
OPERATOR EFFECTIVE DATE:	05/30/2000
SITE CONTACT NAME:	Jodi Sinclair
SITE CONTACT ADDR LINE1:	4209 W Marginal Way SW
SITE CONTACT ZIP:	Seattle, WA 98106
SITE CONTACT COUNTRY:	UNITED STATES
SITE CONTACT PHONE NBR:	(206)684-7292
SITE CONTACT EMAIL:	jodi.sinclair@seattle.gov
FORM CONTACT NAME:	Jodi Sinclair
FORM CONTACT ADDR LINE1:	4209 W Marginal Way SW
FORM CONTACT CITY,ST,ZIP:	Seattle, WA 98106
FORM CONTACT COUNTRY:	UNITED STATES
FORM CONTACT PHONE NBR:	(206)684-7292
FORM CONTACT EMAIL:	jodi.sinclair@seattle.gov
GEN STATUS CD:	LQG
MONTHLY GENERATION:	False
BATCH GENERATION:	True
ONE TIME GENERATION:	False
TRANSPORTS OWN WASTE:	False
TRANSPORTS OTHRS WASTE:	False
RECYCLER ONSITE:	False
TRANSFER FACILITY:	False
OTHER EXEMPTION:	Not reported
UW BATTERY GEN:	False
USED OIL TRANSPORTER:	False
USED OIL TRANSFER FACLTY:	False
USED OIL PROCESSOR:	False
USED OIL REREFINER:	False
USED OIL FUEL MRKTR DIRECTS SHPMNTS:	False
USED OIL FUEL MRKTR MEETS SPECS:	False

Facility Site ID Number:	22338497
SWC Desc:	Not reported
FWC Desc:	Not reported
Form Comm:	No waste activity this year. More remediation expected with construction due 2008 or 2009.No activity for 2005. Future activity expected. Account remains open.
Data Year:	Not reported
Permit by Rule:	FALSE
Treatment by Generator:	FALSE
Mixed radioactive waste:	FALSE

SEATTLE CITY SOUTH LAKE UNION (Continued) **1000660821**

Importer of hazardous waste:	FALSE
Immediate recycler:	FALSE
Treatment/Storage/Disposal/Recycling Facility:	FALSE
Generator of dangerous fuel waste:	FALSE
Generator marketing to burner:	FALSE
"Other marketers (i.e., blender, distributor, etc.)":	FALSE
Utility boiler burner:	FALSE
Industry boiler burner:	FALSE
Industrial Furnace:	FALSE
Smelter defferal:	FALSE
Universal waste - batteries - generate:	FALSE
Universal waste - thermostats - generate:	FALSE
Universal waste - mercury - generate:	FALSE
Universal waste - lamps - generate:	FALSE
Universal waste - batteries - accumulate:	FALSE
Universal waste - thermostats - accumulate:	FALSE
Universal waste - mercury - accumulate:	FALSE
Universal waste - lamps - accumulate:	FALSE
Destination Facility for Universal Waste:	FALSE
Off-specification used oil burner - utility boiler:	FALSE
Off-specification used oil burner - industrial boiler:	FALSE
Off-specification used oil burner - industrial furnace:	FALSE
EPA ID:	WA8170023412
Facility Address 2:	Not reported
TAX REG NBR:	178048957
NAICS CD:	71219
BUSINESS TYPE:	Government
MAIL NAME:	City of Seattle Parks and Recreation
MAIL ADDR LINE1:	4209 W Marginal Way SW
MAIL CITY,ST,ZIP:	SEATTLE, WA 98106
MAIL COUNTRY:	UNITED STATES
LEGAL ORG NAME:	City of Seattle Parks & Recreation
LEGAL ORG TYPE:	Municipal
LEGAL ADDR LINE1:	100 Dexter
LEGAL CITY,ST,ZIP:	SEATTLE, WA 98109
LEGAL COUNTRY:	UNITED STATES
LEGAL PHONE NBR:	(206)684-7292
LEGAL EFFECTIVE DATE:	05/30/2000
LAND ORG NAME:	City of Seattle Parks & Recreation
LAND ORG TYPE:	Municipal
LAND PERSON NAME:	Not reported
LAND ADDR LINE1:	100 Dexter
LAND CITY,ST,ZIP:	SEATTLE, WA 98109
LAND COUNTRY:	UNITED STATES
LAND PHONE NBR:	(206)684-7292
OPERATOR ORG NAME:	CIty of Seattle Parks & Recreation
OPERATOR ORG TYPE:	Municipal
OPERATOR ADDR LINE1:	4209 W Marginal Way SW
OPERATOR CITY,ST,ZIP:	Seattle, WA 98106
OPERATOR COUNTRY:	UNITED STATES
OPERATOR PHONE NBR:	(206)684-7292
OPERATOR EFFECTIVE DATE:	05/30/2000
SITE CONTACT NAME:	Jodi Sinclair
SITE CONTACT ADDR LINE1:	4209 W Marginal Way SW
SITE CONTACT ZIP:	Seattle, WA 98106
SITE CONTACT COUNTRY:	UNITED STATES
SITE CONTACT PHONE NBR:	(206)684-7292

SEATTLE CITY SOUTH LAKE UNION (Continued) **1000660821**

SITE CONTACT EMAIL:	jodi.sinclair@seattle.gov
FORM CONTACT NAME:	Jodi Sinclair
FORM CONTACT ADDR LINE1:	4209 W Marginal Way SW
FORM CONTACT CITY,ST,ZIP:	Seattle, WA 98106
FORM CONTACT COUNTRY:	UNITED STATES
FORM CONTACT PHONE NBR:	(206)684-7292
FORM CONTACT EMAIL:	jodi.sinclair@seattle.gov
GEN STATUS CD:	XQG
MONTHLY GENERATION:	FALSE
BATCH GENERATION:	FALSE
ONE TIME GENERATION:	FALSE
TRANSPORTS OWN WASTE:	FALSE
TRANSPORTS OTHRS WASTE:	FALSE
RECYCLER ONSITE:	FALSE
TRANSFER FACILITY:	FALSE
OTHER EXEMPTION:	Not reported
UW BATTERY GEN:	FALSE
USED OIL TRANSPORTER:	FALSE
USED OIL TRANSFER FACLTY:	FALSE
USED OIL PROCESSOR:	FALSE
USED OIL REREFINER:	FALSE
USED OIL FUEL MRKTR DIRECTS SHPMNTS:	FALSE
USED OIL FUEL MRKTR MEETS SPECS:	FALSE

Click this hyperlink while viewing on your computer to access
2 additional WA MANIFEST: record(s) in the EDR Site Report.

SPILLS:

Facility ID:	619972
Medium:	SURFACE WATER-FRESH
Material Desc:	PETROLEUM - UNKNOWN
Material Qty:	Not reported
Material Units:	GALLON
Date Received:	05/15/2010
Contact Name:	UNKNOWN
Incident Date:	Not reported

INST CONTROL:

Facility Site ID:	22338497
Latitude:	47.60799
Longitude:	-122.32511
Instrument Type:	Other
Document Type:	Quit Claim Deed
County Filing # For Individual IC Doc:	Not reported
Filing Date Of Individual IC Doc:	Not reported
Anchorage Restrictions:	No
Drinking Water Restrictions:	No
Education Programs:	No
Financial Assurance:	No
Finfish Harvesting Restrictions:	No
Groundwater Restriction:	No
Maintenance Requirements:	Yes
No Dredge Zone:	No
No Wake Zone:	No
Property Use Restriction:	No
Restrictive Signage:	No

SEATTLE CITY SOUTH LAKE UNION (Continued) **1000660821**

Shell Fish Harvesting Restrictions:	No
Soil Restriction:	No
Surface Water Restriction:	No
Swimming Restriction:	No
Vessel Draft Restriction:	No
CS ID:	3494
Shoreline Stabilization Structure:	N
Wave Attenuation Structure:	N
Fencing or Other Permanent Access Barriers:	N
Simple Soil CAP:	N
Engineered CAP:	N
Engineered Bottom Barriers:	N
Immobilization by Stabilization, Solidification, or Encapsulation:	N
Ground Water Extraction and Gradient Control:	N
Vertical Ground Water Barrier:	N
Impermeable Surface:	Y
Restrict Land Use:	Y
Restrict All Ground Water Use:	Y
Prohibit Domestic Ground Water Well Installation:	N
Prohibit All Soil Disturbance:	Y
Access Barrier:	N

224
ESE
1/2-1
0.660 mi.
3484 ft.

UNITED GRAPHICS SEATTLE
1401 BROADWAY
SEATTLE, WA 98122

RCRA NonGen / NLR **1001490295**
FINDS **WAD055500524**
WA CSCSL
WA ALLSITES

Relative: Higher

Actual: 295 ft.

RCRA NonGen / NLR:

Date form received by agency:	07/20/1992
Facility name:	UNITED GRAPHICS SEATTLE
Facility address:	1401 BROADWAY SEATTLE, WA 98122
EPA ID:	WAD055500524
Contact:	UNITED GRAPHICS UNITED GRAPHICS
Contact address:	1401 BROADWAY SEATTLE, WA 98122-3808
Contact country:	US
Contact telephone:	(000)000-0000
Contact email:	Not reported
EPA Region:	10
Classification:	Non-Generator
Description:	Handler: Non-Generators do not presently generate hazardous waste

Owner/Operator Summary:

Owner/operator name:	UNITED GRAPHICS U
Owner/operator address:	21409 72ND AVE S KENT, WA 98032
Owner/operator country:	US
Owner/operator telephone:	(000)000-0000
Legal status:	Private
Owner/Operator Type:	Owner
Owner/Op start date:	02/18/1997
Owner/Op end date:	Not reported
Owner/operator name:	STEVE L
Owner/operator address:	PO BOX 97050

UNITED GRAPHICS SEATTLE (Continued) **1001490295**

KENT, WA 98064
Owner/operator country: US
Owner/operator telephone: (360)395-8080
Legal status: Private
Owner/Operator Type: Operator
Owner/Op start date: 02/18/1997
Owner/Op end date: Not reported

Handler Activities Summary:
U.S. importer of hazardous waste: No
Mixed waste (haz. and radioactive): No
Recycler of hazardous waste: No
Transporter of hazardous waste: No
Treater, storer or disposer of HW: No
Underground injection activity: No
On-site burner exemption: No
Furnace exemption: No
Used oil fuel burner: No
Used oil processor: No
User oil refiner: No
Used oil fuel marketer to burner: No
Used oil Specification marketer: No
Used oil transfer facility: No
Used oil transporter: No

Violation Status: No violations found

FINDS:

Registry ID: 110005322668

Environmental Interest/Information System

Washington Facility / Site Identification System (WA-FSIS) provides a means to query and display data maintained by the Washington Department of Ecology. This system contains key information for each facility/site that is currently, or has been, of interest to the Air Quality, Dam Safety, Hazardous Waste, Toxics Cleanup, and Water Quality Programs.

RCRAInfo is a national information system that supports the Resource Conservation and Recovery Act (RCRA) program through the tracking of events and activities related to facilities that generate, transport, and treat, store, or dispose of hazardous waste. RCRAInfo allows RCRA program staff to track the notification, permit, compliance, and corrective action activities required under RCRA.

CSCSL:
Facility ID: 6716621
Region: Northwest
Lat/Long: 47.61387 / -122.321937
Brownfield Status: Not reported
Rank Status: N
Clean Up Siteid: 4499
Site Status: Cleanup Started
PSI?: Not reported
Contaminant Name: Petroleum Products-Unspecified

UNITED GRAPHICS SEATTLE (Continued) **1001490295**

Ground Water: Not reported
Surface Water: Not reported
Soil: Confirmed Above Cleanup Level
Sediment: Not reported
Air: Not reported
Bedrock: Not reported
Responsible Unit: Northwest

ALLSITES:
Facility Id: 6716621
Latitude: 47.61387
Longitude: -122.32193
Ecology Interest Type Code: HWP
Facility ID: 6716621
Facility Company: United Graphics Seattle
Interaction: I
Interaction 1: HWG
Interaction 2: Hazardous Waste Generator
Ecology Program: HAZWASTE
Program Data: TURBOWASTE
Facility Alt.: Not reported
Program ID: WAD055500524
Date Interaction: 1/1/1992 0:00
Date Interaction 3: 7/1/1992 0:00

Facility ID: 6716621
Facility Company: United Graphics Seattle
Interaction: I
Interaction 1: HWP
Interaction 2: Hazardous Waste Planner
Ecology Program: HAZWASTE
Program Data: HWPPRT
Facility Alt.: Not reported
Program ID: WAD055500524
Date Interaction: 1/1/1992 0:00
Date Interaction 3: 7/1/1992 0:00

Facility ID: 6716621
Facility Company: United Graphics Seattle
Interaction: I
Interaction 1: VOLCLNST
Interaction 2: Voluntary Cleanup Sites
Ecology Program: TOXICS
Program Data: ISIS
Facility Alt.: United Graphics Seattle
Program ID: NW1872
Date Interaction: 1/14/2008 0:00
Date Interaction 3: 2/23/2010 0:00

Facility ID: 6716621
Facility Company: United Graphics Seattle
Interaction: I
Interaction 1: UST
Interaction 2: Underground Storage Tank
Ecology Program: TOXICS
Program Data: UST
Facility Alt.: Not reported

UNITED GRAPHICS SEATTLE (Continued) **1001490295**

Program ID: 6976
Date Interaction: 2/29/2000 0:00
Date Interaction 3: 5/3/2000 0:00

Facility Id: 6716621
Latitude: 47.61387
Longitude: -122.32193
Ecology Interest Type Code: HWG
Facility ID: 6716621
Facility Company: United Graphics Seattle
Interaction: I
Interaction 1: HWG
Interaction 2: Hazardous Waste Generator
Ecology Program: HAZWASTE
Program Data: TURBOWASTE
Facility Alt.: Not reported
Program ID: WAD055500524
Date Interaction: 1/1/1992 0:00
Date Interaction 3: 7/1/1992 0:00

Facility ID: 6716621
Facility Company: United Graphics Seattle
Interaction: I
Interaction 1: HWP
Interaction 2: Hazardous Waste Planner
Ecology Program: HAZWASTE
Program Data: HWPPRT
Facility Alt.: Not reported
Program ID: WAD055500524
Date Interaction: 1/1/1992 0:00
Date Interaction 3: 7/1/1992 0:00

Facility ID: 6716621
Facility Company: United Graphics Seattle
Interaction: I
Interaction 1: VOLCLNST
Interaction 2: Voluntary Cleanup Sites
Ecology Program: TOXICS
Program Data: ISIS
Facility Alt.: United Graphics Seattle
Program ID: NW1872
Date Interaction: 1/14/2008 0:00
Date Interaction 3: 2/23/2010 0:00

Facility ID: 6716621
Facility Company: United Graphics Seattle
Interaction: I
Interaction 1: UST
Interaction 2: Underground Storage Tank
Ecology Program: TOXICS
Program Data: UST
Facility Alt.: Not reported
Program ID: 6976
Date Interaction: 2/29/2000 0:00
Date Interaction 3: 5/3/2000 0:00

UNITED GRAPHICS SEATTLE (Continued) **1001490295**

Facility Id: 6716621
Latitude: 47.61387
Longitude: -122.32193
Ecology Interest Type Code: UST
Facility ID: 6716621
Facility Company: United Graphics Seattle
Interaction: I
Interaction 1: HWG
Interaction 2: Hazardous Waste Generator
Ecology Program: HAZWASTE
Program Data: TURBOWASTE
Facility Alt.: Not reported
Program ID: WAD055500524
Date Interaction: 1/1/1992 0:00
Date Interaction 3: 7/1/1992 0:00

Facility ID: 6716621
Facility Company: United Graphics Seattle
Interaction: I
Interaction 1: HWP
Interaction 2: Hazardous Waste Planner
Ecology Program: HAZWASTE
Program Data: HWPPRT
Facility Alt.: Not reported
Program ID: WAD055500524
Date Interaction: 1/1/1992 0:00
Date Interaction 3: 7/1/1992 0:00

Facility ID: 6716621
Facility Company: United Graphics Seattle
Interaction: I
Interaction 1: VOLCLNST
Interaction 2: Voluntary Cleanup Sites
Ecology Program: TOXICS
Program Data: ISIS
Facility Alt.: United Graphics Seattle
Program ID: NW1872
Date Interaction: 1/14/2008 0:00
Date Interaction 3: 2/23/2010 0:00

Facility ID: 6716621
Facility Company: United Graphics Seattle
Interaction: I
Interaction 1: UST
Interaction 2: Underground Storage Tank
Ecology Program: TOXICS
Program Data: UST
Facility Alt.: Not reported
Program ID: 6976
Date Interaction: 2/29/2000 0:00
Date Interaction 3: 5/3/2000 0:00

Facility Id: 6716621
Latitude: 47.61387
Longitude: -122.32193
Ecology Interest Type Code: VOLCLNST

UNITED GRAPHICS SEATTLE (Continued) **1001490295**

Facility ID:	6716621
Facility Company:	United Graphics Seattle
Interaction:	I
Interaction 1:	HWG
Interaction 2:	Hazardous Waste Generator
Ecology Program:	HAZWASTE
Program Data:	TURBOWASTE
Facility Alt.:	Not reported
Program ID:	WAD055500524
Date Interaction:	1/1/1992 0:00
Date Interaction 3:	7/1/1992 0:00

Facility ID:	6716621
Facility Company:	United Graphics Seattle
Interaction:	I
Interaction 1:	HWP
Interaction 2:	Hazardous Waste Planner
Ecology Program:	HAZWASTE
Program Data:	HWPPRT
Facility Alt.:	Not reported
Program ID:	WAD055500524
Date Interaction:	1/1/1992 0:00
Date Interaction 3:	7/1/1992 0:00

Facility ID:	6716621
Facility Company:	United Graphics Seattle
Interaction:	I
Interaction 1:	VOLCLNST
Interaction 2:	Voluntary Cleanup Sites
Ecology Program:	TOXICS
Program Data:	ISIS
Facility Alt.:	United Graphics Seattle
Program ID:	NW1872
Date Interaction:	1/14/2008 0:00
Date Interaction 3:	2/23/2010 0:00

Facility ID:	6716621
Facility Company:	United Graphics Seattle
Interaction:	I
Interaction 1:	UST
Interaction 2:	Underground Storage Tank
Ecology Program:	TOXICS
Program Data:	UST
Facility Alt.:	Not reported
Program ID:	6976
Date Interaction:	2/29/2000 0:00
Date Interaction 3:	5/3/2000 0:00

225
WSW
1/2-1
0.665 mi.
3509 ft.

LEWISTON HOTEL
2201 1ST AVE
SEATTLE, WA 98121

WA CSCSL **S104320356**
WA ALLSITES **N/A**
WA HSL

Relative:
Lower

Actual:
127 ft.

CSCSL:

Facility ID:	39341377
Region:	Northwest
Lat/Long:	47.61255 / -122.3453
Brownfield Status:	Not reported
Rank Status:	5
Clean Up Siteid:	1983
Site Status:	Cleanup Started
PSI?:	Yes
Contaminant Name:	Halogenated Organics
Ground Water:	Confirmed Above Cleanup Level
Surface Water:	Not reported
Soil:	Confirmed Above Cleanup Level
Sediment:	Not reported
Air:	Not reported
Bedrock:	Not reported
Responsible Unit:	Northwest

Facility ID:	39341377
Region:	Northwest
Lat/Long:	47.61255 / -122.3453
Brownfield Status:	Not reported
Rank Status:	5
Clean Up Siteid:	1983
Site Status:	Cleanup Started
PSI?:	Yes
Contaminant Name:	Metals Priority Pollutants
Ground Water:	Not reported
Surface Water:	Not reported
Soil:	Confirmed Above Cleanup Level
Sediment:	Not reported
Air:	Not reported
Bedrock:	Not reported
Responsible Unit:	Northwest

ALLSITES:

Facility Id:	39341377
Latitude:	47.61255
Longitude:	-122.3453
Ecology Interest Type Code:	SCS
Facility ID:	39341377
Facility Company:	LEWISTON HOTEL
Interaction:	I
Interaction 1:	SCS
Interaction 2:	State Cleanup Site
Ecology Program:	TOXICS
Program Data:	ISIS
Facility Alt.:	LEWISTON HOTEL
Program ID:	Not reported
Date Interaction:	5/28/1999 0:00
Date Interaction 3:	11/13/2001 0:00

Facility ID:	39341377

LEWISTON HOTEL (Continued) **S104320356**

Facility Company: LEWISTON HOTEL
Interaction: I
Interaction 1: VOLCLNST
Interaction 2: Voluntary Cleanup Sites
Ecology Program: TOXICS
Program Data: ISIS
Facility Alt.: LEWISTON HOTEL
Program ID: NW0798
Date Interaction: 11/7/2001 0:00
Date Interaction 3: 6/16/2006 0:00

Facility ID: 39341377
Facility Company: LEWISTON HOTEL
Interaction: A
Interaction 1: SCS
Interaction 2: State Cleanup Site
Ecology Program: TOXICS
Program Data: ISIS
Facility Alt.: LEWISTON HOTEL
Program ID: Not reported
Date Interaction: 6/16/2006 0:00
Date Interaction 3: Not reported

Facility Id: 39341377
Latitude: 47.61255
Longitude: -122.3453
Ecology Interest Type Code: VOLCLNST
Facility ID: 39341377
Facility Company: LEWISTON HOTEL
Interaction: I
Interaction 1: SCS
Interaction 2: State Cleanup Site
Ecology Program: TOXICS
Program Data: ISIS
Facility Alt.: LEWISTON HOTEL
Program ID: Not reported
Date Interaction: 5/28/1999 0:00
Date Interaction 3: 11/13/2001 0:00

Facility ID: 39341377
Facility Company: LEWISTON HOTEL
Interaction: I
Interaction 1: VOLCLNST
Interaction 2: Voluntary Cleanup Sites
Ecology Program: TOXICS
Program Data: ISIS
Facility Alt.: LEWISTON HOTEL
Program ID: NW0798
Date Interaction: 11/7/2001 0:00
Date Interaction 3: 6/16/2006 0:00

Facility ID: 39341377
Facility Company: LEWISTON HOTEL
Interaction: A
Interaction 1: SCS
Interaction 2: State Cleanup Site

LEWISTON HOTEL (Continued) **S104320356**

Ecology Program:	TOXICS
Program Data:	ISIS
Facility Alt.:	LEWISTON HOTEL
Program ID:	Not reported
Date Interaction:	6/16/2006 0:00
Date Interaction 3:	Not reported

HSL:

edr_fstat:	WA
edr_fzip:	Not reported
edr_fcnty:	KING
edr_zip:	Not reported
Facility Type:	**Hazardous Sites List**
Facility Status:	Cleanup Started
FSID Number:	39341377
Rank:	5
Region:	NW
EDR Link ID:	39341377

226
NE
1/2-1
0.668 mi.
3525 ft.

BROADWAY QFC PROJECT **WA CSCSL** **S108969355**
BROADWAY HARVARD AVE E & E MERCER ST **WA ALLSITES** **N/A**
SEATTLE, WA 98102 **WA VCP**

Relative:
Higher

Actual:
339 ft.

CSCSL:

Facility ID:	3953436
Region:	Northwest
Lat/Long:	47.623889 / -122.321389
Brownfield Status:	Not reported
Rank Status:	N
Clean Up Siteid:	3821
Site Status:	Cleanup Started
PSI?:	Not reported
Contaminant Name:	Halogenated Organics
Ground Water:	Not reported
Surface Water:	Not reported
Soil:	Below MTCA Cleanup Level After Assessment
Sediment:	Not reported
Air:	Not reported
Bedrock:	Not reported
Responsible Unit:	Headquarters

Facility ID:	3953436
Region:	Northwest
Lat/Long:	47.623889 / -122.321389
Brownfield Status:	Not reported
Rank Status:	N
Clean Up Siteid:	3821
Site Status:	Cleanup Started
PSI?:	Not reported
Contaminant Name:	Petroleum Products-Unspecified
Ground Water:	Not reported
Surface Water:	Not reported
Soil:	Confirmed Above Cleanup Level
Sediment:	Not reported

BROADWAY QFC PROJECT (Continued) **S108969355**

Air: Not reported
Bedrock: Not reported
Responsible Unit: Headquarters

Facility ID: 3953436
Region: Northwest
Lat/Long: 47.623889 / -122.321389
Brownfield Status: Not reported
Rank Status: N
Clean Up Siteid: 3821
Site Status: Cleanup Started
PSI?: Not reported
Contaminant Name: Polynuclear Aromatic Hydrocarbons
Ground Water: Not reported
Surface Water: Not reported
Soil: Confirmed Above Cleanup Level
Sediment: Not reported
Air: Not reported
Bedrock: Not reported
Responsible Unit: Headquarters

ALLSITES:
Facility Id: 3953436
Latitude: 47.623889
Longitude: -122.32138
Ecology Interest Type Code: VOLCLNST
Facility ID: 3953436
Facility Company: Broadway QFC Project
Interaction: A
Interaction 1: VOLCLNST
Interaction 2: Voluntary Cleanup Sites
Ecology Program: TOXICS
Program Data: ISIS
Facility Alt.: Broadway QFC Project
Program ID: NW1871
Date Interaction: 1/14/2008 0:00
Date Interaction 3: Not reported

VCP:
edr_fstat: WA
edr_fzip: 98102
edr_fcnty: KING
edr_zip: Not reported
Facility ID: 3953436
VCP Status: Yes
VCP: Not reported
Ecology Status: Not reported
NFA Type: Not reported
Date NFA: Not reported
Rank: N
Cleanup Siteid: 3821

edr_fstat: WA
edr_fzip: 98102
edr_fcnty: KING

BROADWAY QFC PROJECT (Continued) **S108969355**

edr_zip: Not reported
Facility ID: 3953436
VCP Status: Yes
VCP: Not reported
Ecology Status: Not reported
NFA Type: Not reported
Date NFA: Not reported
Rank: N
Cleanup Siteid: 3821

edr_fstat: WA
edr_fzip: 98102
edr_fcnty: KING
edr_zip: Not reported
Facility ID: 3953436
VCP Status: Yes
VCP: Not reported
Ecology Status: Not reported
NFA Type: Not reported
Date NFA: Not reported
Rank: N
Cleanup Siteid: 3821

227
NNE
1/2-1
0.672 mi.
3547 ft.

MELROSE & PINE DEVELOPMENT **WA CSCSL** **S116348878**
1527 1535 BELLEVUE AVE E, **WA ALLSITES** **N/A**
SEATTLE, WA 98122 **WA VCP**

Relative:
Higher

Actual:
242 ft.

CSCSL:
Facility ID: 11412
Region: Northwest
Lat/Long: 47.61519 / -122.327828
Brownfield Status: Not reported
Rank Status: N
Clean Up Siteid: 12301
Site Status: Cleanup Started
PSI?: Not reported
Contaminant Name: Arsenic
Ground Water: Below MTCA Cleanup Level After Assessment
Surface Water: Not reported
Soil: Confirmed Above Cleanup Level
Sediment: Not reported
Air: Not reported
Bedrock: Not reported
Responsible Unit: Northwest

Facility ID: 11412
Region: Northwest
Lat/Long: 47.61519 / -122.327828
Brownfield Status: Not reported
Rank Status: N
Clean Up Siteid: 12301
Site Status: Cleanup Started
PSI?: Not reported
Contaminant Name: Other Halogenated Organics
Ground Water: Not reported
Surface Water: Not reported

MELROSE & PINE DEVELOPMENT (Continued) **S116348878**

Soil:	Confirmed Above Cleanup Level
Sediment:	Not reported
Air:	Not reported
Bedrock:	Not reported
Responsible Unit:	Northwest

Facility ID:	11412
Region:	Northwest
Lat/Long:	47.61519 / -122.327828
Brownfield Status:	Not reported
Rank Status:	N
Clean Up Siteid:	12301
Site Status:	Cleanup Started
PSI?:	Not reported
Contaminant Name:	Other Non-Halogenated Organics
Ground Water:	Below MTCA Cleanup Level After Assessment
Surface Water:	Not reported
Soil:	Confirmed Above Cleanup Level
Sediment:	Not reported
Air:	Not reported
Bedrock:	Not reported
Responsible Unit:	Northwest

Facility ID:	11412
Region:	Northwest
Lat/Long:	47.61519 / -122.327828
Brownfield Status:	Not reported
Rank Status:	N
Clean Up Siteid:	12301
Site Status:	Cleanup Started
PSI?:	Not reported
Contaminant Name:	Petroleum-Diesel
Ground Water:	Confirmed Above Cleanup Level
Surface Water:	Not reported
Soil:	Below MTCA Cleanup Level After Assessment
Sediment:	Not reported
Air:	Not reported
Bedrock:	Not reported
Responsible Unit:	Northwest

Facility ID:	11412
Region:	Northwest
Lat/Long:	47.61519 / -122.327828
Brownfield Status:	Not reported
Rank Status:	N
Clean Up Siteid:	12301
Site Status:	Cleanup Started
PSI?:	Not reported
Contaminant Name:	Petroleum-Gasoline
Ground Water:	Confirmed Above Cleanup Level
Surface Water:	Not reported
Soil:	Confirmed Above Cleanup Level
Sediment:	Not reported
Air:	Not reported
Bedrock:	Not reported
Responsible Unit:	Northwest

MELROSE & PINE DEVELOPMENT (Continued) **S116348878**

Facility ID: 11412
Region: Northwest
Lat/Long: 47.61519 / -122.327828
Brownfield Status: Not reported
Rank Status: N
Clean Up Siteid: 12301
Site Status: Cleanup Started
PSI?: Not reported
Contaminant Name: Petroleum-Other
Ground Water: Confirmed Above Cleanup Level
Surface Water: Not reported
Soil: Confirmed Above Cleanup Level
Sediment: Not reported
Air: Not reported
Bedrock: Not reported
Responsible Unit: Northwest

Facility ID: 11412
Region: Northwest
Lat/Long: 47.61519 / -122.327828
Brownfield Status: Not reported
Rank Status: N
Clean Up Siteid: 12301
Site Status: Cleanup Started
PSI?: Not reported
Contaminant Name: Polynuclear Aromatic Hydrocarbons
Ground Water: Confirmed Above Cleanup Level
Surface Water: Not reported
Soil: Below MTCA Cleanup Level After Assessment
Sediment: Not reported
Air: Not reported
Bedrock: Not reported
Responsible Unit: Northwest

ALLSITES:
Facility Id: 11412
Latitude: 47.61519
Longitude: -122.32782
Ecology Interest Type Code: VOLCLNST

VCP:
edr_fstat: WA
edr_fzip: 98122
edr_fcnty: KING
edr_zip: Not reported
Facility ID: 11412
VCP Status: Yes
VCP: Not reported
Ecology Status: Not reported
NFA Type: Not reported
Date NFA: Not reported
Rank: N
Cleanup Siteid: 12301

edr_fstat: WA
edr_fzip: 98122

MELROSE & PINE DEVELOPMENT (Continued) **S116348878**

edr_fcnty: KING
edr_zip: Not reported
Facility ID: 11412
VCP Status: Yes
VCP: Not reported
Ecology Status: Not reported
NFA Type: Not reported
Date NFA: Not reported
Rank: N
Cleanup Siteid: 12301

edr_fstat: WA
edr_fzip: 98122
edr_fcnty: KING
edr_zip: Not reported
Facility ID: 11412
VCP Status: Yes
VCP: Not reported
Ecology Status: Not reported
NFA Type: Not reported
Date NFA: Not reported
Rank: N
Cleanup Siteid: 12301

edr_fstat: WA
edr_fzip: 98122
edr_fcnty: KING
edr_zip: Not reported
Facility ID: 11412
VCP Status: Yes
VCP: Not reported
Ecology Status: Not reported
NFA Type: Not reported
Date NFA: Not reported
Rank: N
Cleanup Siteid: 12301

edr_fstat: WA
edr_fzip: 98122
edr_fcnty: KING
edr_zip: Not reported
Facility ID: 11412
VCP Status: Yes
VCP: Not reported
Ecology Status: Not reported
NFA Type: Not reported
Date NFA: Not reported
Rank: N
Cleanup Siteid: 12301

edr_fstat: WA
edr_fzip: 98122
edr_fcnty: KING
edr_zip: Not reported
Facility ID: 11412
VCP Status: Yes
VCP: Not reported

MELROSE & PINE DEVELOPMENT (Continued) **S116348878**

Ecology Status: Not reported
NFA Type: Not reported
Date NFA: Not reported
Rank: N
Cleanup Siteid: 12301

edr_fstat: WA
edr_fzip: 98122
edr_fcnty: KING
edr_zip: Not reported
Facility ID: 11412
VCP Status: Yes
VCP: Not reported
Ecology Status: Not reported
NFA Type: Not reported
Date NFA: Not reported
Rank: N
Cleanup Siteid: 12301

---

228 ESE 1/2-1 0.673 mi. 3554 ft.

A1 BRAKE
1520 10TH AVE
SEATTLE, WA 98122

FINDS **1007080478**
WA CSCSL **N/A**
WA ALLSITES
WA HSL

Relative: Higher

Actual: 302 ft.

FINDS:

Registry ID: 110015571987

Environmental Interest/Information System
Washington Facility / Site Identification System (WA-FSIS) provides a means to query and display data maintained by the Washington Department of Ecology. This system contains key information for each facility/site that is currently, or has been, of interest to the Air Quality, Dam Safety, Hazardous Waste, Toxics Cleanup, and Water Quality Programs.

CSCSL:
Facility ID: 2404
Region: Northwest
Lat/Long: 47.61452 / -122.31931
Brownfield Status: Not reported
Rank Status: 3
Clean Up Siteid: 3160
Site Status: Awaiting Cleanup
PSI?: Not reported
Contaminant Name: Metals Priority Pollutants
Ground Water: Suspected
Surface Water: Suspected
Soil: Confirmed Above Cleanup Level
Sediment: Not reported
Air: Suspected
Bedrock: Not reported
Responsible Unit: Northwest

Facility ID: 2404

A1 BRAKE (Continued) **1007080478**

Region:	Northwest
Lat/Long:	47.61452 / -122.31931
Brownfield Status:	Not reported
Rank Status:	3
Clean Up Siteid:	3160
Site Status:	Awaiting Cleanup
PSI?:	Not reported
Contaminant Name:	Petroleum Products-Unspecified
Ground Water:	Suspected
Surface Water:	Suspected
Soil:	Confirmed Above Cleanup Level
Sediment:	Not reported
Air:	Suspected
Bedrock:	Not reported
Responsible Unit:	Northwest

ALLSITES:

Facility Id:	2404
Latitude:	47.61452
Longitude:	-122.31931
Ecology Interest Type Code:	SCS
Facility ID:	2404
Facility Company:	A1 BRAKE
Interaction:	A
Interaction 1:	SCS
Interaction 2:	State Cleanup Site
Ecology Program:	TOXICS
Program Data:	ISIS
Facility Alt.:	A1 BRAKE
Program ID:	Not reported
Date Interaction:	3/13/1992 0:00
Date Interaction 3:	Not reported
Facility/Site Interaction T:	4391
Geographic Location Identifier (Alias Facid):	2404
Interaction (Aka Env Int) Type Code:	SCS
Interaction (Aka Env Int) Description:	State Cleanup Site
Interaction Status:	A
Federal Program Indentifier:	Not reported
Interaction Start Date:	03/13/1992
Interaction End Date:	Not reported
prgm_facil:	A1 BRAKE
cur_sys_pr:	TOXICS
cur_sys_nm:	ISIS

HSL:

edr_fstat:	WA
edr_fzip:	Not reported
edr_fcnty:	KING
edr_zip:	Not reported
Facility Type:	**Hazardous Sites List**
Facility Status:	Awaiting Cleanup
FSID Number:	2404
Rank:	3
Region:	NW

A1 BRAKE (Continued) **1007080478**

EDR Link ID: 2404

BB229 **MARYATT INDUSTRIES** **RCRA NonGen / NLR** **1005445356**
NW **771 VALLEY ST** **FINDS** **WAH000016253**
1/2-1 **SEATTLE, WA 98109** **WA CSCSL**
0.682 mi. **WA ALLSITES**
3601 ft. **Site 1 of 2 in cluster BB** **WA Inactive Drycleaners**

Relative: Lower

Actual: 52 ft.

RCRA NonGen / NLR:

Date form received by agency:	02/26/2002
Facility name:	MARYATT INDUSTRIES
Facility address:	771 VALLEY ST SEATTLE, WA 98109
EPA ID:	WAH000016253
Mailing address:	FIFTH AVE #714 SEATTLE, WA 98101
Contact:	DAVID MARYATT
Contact address:	Not reported Not reported
Contact country:	Not reported
Contact telephone:	(206) 285-2000
Contact email:	Not reported
EPA Region:	10
Classification:	Non-Generator
Description:	Handler: Non-Generators do not presently generate hazardous waste

Handler Activities Summary:

U.S. importer of hazardous waste:	No
Mixed waste (haz. and radioactive):	No
Recycler of hazardous waste:	No
Transporter of hazardous waste:	No
Treater, storer or disposer of HW:	No
Underground injection activity:	No
On-site burner exemption:	No
Furnace exemption:	No
Used oil fuel burner:	No
Used oil processor:	No
User oil refiner:	No
Used oil fuel marketer to burner:	No
Used oil Specification marketer:	No
Used oil transfer facility:	No
Used oil transporter:	No

Historical Generators:

Date form received by agency:	02/26/2002
Site name:	MARYATT INDUSTRIES
Classification:	Not a generator, verified

Violation Status: No violations found

FINDS:

Registry ID: 110012560683

Environmental Interest/Information System
Washington Facility / Site Identification System (WA-FSIS) provides a

MARYATT INDUSTRIES (Continued) **1005445356**

means to query and display data maintained by the Washington Department of Ecology. This system contains key information for each facility/site that is currently, or has been, of interest to the Air Quality, Dam Safety, Hazardous Waste, Toxics Cleanup, and Water Quality Programs.

RCRAInfo is a national information system that supports the Resource Conservation and Recovery Act (RCRA) program through the tracking of events and activities related to facilities that generate, transport, and treat, store, or dispose of hazardous waste. RCRAInfo allows RCRA program staff to track the notification, permit, compliance, and corrective action activities required under RCRA.

HAZARDOUS WASTE BIENNIAL REPORTER

CSCSL:

Facility ID:	2455
Region:	Northwest
Lat/Long:	47.62622 / -122.343058
Brownfield Status:	Not reported
Rank Status:	N
Clean Up Siteid:	3167
Site Status:	Awaiting Cleanup
PSI?:	Not reported
Contaminant Name:	Halogenated Organics
Ground Water:	Confirmed Above Cleanup Level
Surface Water:	Not reported
Soil:	Suspected
Sediment:	Not reported
Air:	Not reported
Bedrock:	Not reported
Responsible Unit:	Northwest

Facility ID:	2455
Region:	Northwest
Lat/Long:	47.62622 / -122.343058
Brownfield Status:	Not reported
Rank Status:	N
Clean Up Siteid:	3167
Site Status:	Awaiting Cleanup
PSI?:	Not reported
Contaminant Name:	Non-Halogenated Solvents
Ground Water:	Confirmed Above Cleanup Level
Surface Water:	Not reported
Soil:	Suspected
Sediment:	Not reported
Air:	Not reported
Bedrock:	Not reported
Responsible Unit:	Northwest

Facility ID:	2455
Region:	Northwest
Lat/Long:	47.62622 / -122.343058
Brownfield Status:	Not reported
Rank Status:	N
Clean Up Siteid:	3167

MARYATT INDUSTRIES (Continued) **1005445356**

Site Status: Awaiting Cleanup
PSI?: Not reported
Contaminant Name: Petroleum Products-Unspecified
Ground Water: Confirmed Above Cleanup Level
Surface Water: Not reported
Soil: Suspected
Sediment: Not reported
Air: Not reported
Bedrock: Not reported
Responsible Unit: Northwest

ALLSITES:
Facility Id: 2455
Latitude: 47.62622
Longitude: -122.34305
Ecology Interest Type Code: INDPNDNT
Facility ID: 2455
Facility Company: MARYATT INDUSTRIES
Interaction: I
Interaction 1: HWG
Interaction 2: Hazardous Waste Generator
Ecology Program: HAZWASTE
Program Data: TURBOWASTE
Facility Alt.: Not reported
Program ID: WAH000016253
Date Interaction: 10/8/2001 0:00
Date Interaction 3: 11/1/2001 0:00

Facility ID: 2455
Facility Company: MARYATT INDUSTRIES
Interaction: A
Interaction 1: INDPNDNT
Interaction 2: Independent Cleanup
Ecology Program: TOXICS
Program Data: ISIS
Facility Alt.: MARYATT INDUSTRIES
Program ID: Not reported
Date Interaction: 1/1/1900 0:00
Date Interaction 3: Not reported

Facility ID: 2455
Facility Company: MARYATT INDUSTRIES
Interaction: I
Interaction 1: UST
Interaction 2: Underground Storage Tank
Ecology Program: TOXICS
Program Data: UST
Facility Alt.: Not reported
Program ID: 7513
Date Interaction: 2/29/2000 0:00
Date Interaction 3: 5/3/2000 0:00

Facility/Site Interaction T: 4500
Geographic Location Identifier (Alias Facid): 2455
Interaction (Aka Env Int) Type Code: UST
Interaction (Aka Env Int) Description: Underground Storage Tank
Interaction Status: I

MARYATT INDUSTRIES (Continued) **1005445356**

Federal Program Indentifier: 7513
Interaction Start Date: 02/29/2000
Interaction End Date: 05/03/2000
prgm_facil: Not reported
cur_sys_pr: TOXICS
cur_sys_nm: ISIS

Facility/Site Interaction T: 4501
Geographic Location Identifier (Alias Facid): 2455
Interaction (Aka Env Int) Type Code: HWG
Interaction (Aka Env Int) Description: Hazardous Waste Generator
Interaction Status: I
Federal Program Indentifier: WAH000016253
Interaction Start Date: 10/08/2001
Interaction End Date: 11/01/2001
prgm_facil: Not reported
cur_sys_pr: HAZWASTE
cur_sys_nm: TURBOWASTE

Facility/Site Interaction T: 4502
Geographic Location Identifier (Alias Facid): 2455
Interaction (Aka Env Int) Type Code: INDPNDNT
Interaction (Aka Env Int) Description: Independent Cleanup
Interaction Status: A
Federal Program Indentifier: Not reported
Interaction Start Date: 01/01/1900
Interaction End Date: Not reported
prgm_facil: MARYATT INDUSTRIES
cur_sys_pr: TOXICS
cur_sys_nm: ISIS

Facility Id: 2455
Latitude: 47.62622
Longitude: -122.34305
Ecology Interest Type Code: UST
Facility ID: 2455
Facility Company: MARYATT INDUSTRIES
Interaction: I
Interaction 1: HWG
Interaction 2: Hazardous Waste Generator
Ecology Program: HAZWASTE
Program Data: TURBOWASTE
Facility Alt.: Not reported
Program ID: WAH000016253
Date Interaction: 10/8/2001 0:00
Date Interaction 3: 11/1/2001 0:00

Facility ID: 2455
Facility Company: MARYATT INDUSTRIES
Interaction: A
Interaction 1: INDPNDNT
Interaction 2: Independent Cleanup
Ecology Program: TOXICS
Program Data: ISIS
Facility Alt.: MARYATT INDUSTRIES
Program ID: Not reported

MARYATT INDUSTRIES (Continued) **1005445356**

Date Interaction:	1/1/1900 0:00
Date Interaction 3:	Not reported
Facility ID:	2455
Facility Company:	MARYATT INDUSTRIES
Interaction:	I
Interaction 1:	UST
Interaction 2:	Underground Storage Tank
Ecology Program:	TOXICS
Program Data:	UST
Facility Alt.:	Not reported
Program ID:	7513
Date Interaction:	2/29/2000 0:00
Date Interaction 3:	5/3/2000 0:00
Facility/Site Interaction T:	4500
Geographic Location Identifier (Alias Facid):	2455
Interaction (Aka Env Int) Type Code:	UST
Interaction (Aka Env Int) Description:	Underground Storage Tank
Interaction Status:	I
Federal Program Indentifier:	7513
Interaction Start Date:	02/29/2000
Interaction End Date:	05/03/2000
prgm_facil:	Not reported
cur_sys_pr:	TOXICS
cur_sys_nm:	ISIS
Facility/Site Interaction T:	4501
Geographic Location Identifier (Alias Facid):	2455
Interaction (Aka Env Int) Type Code:	HWG
Interaction (Aka Env Int) Description:	Hazardous Waste Generator
Interaction Status:	I
Federal Program Indentifier:	WAH000016253
Interaction Start Date:	10/08/2001
Interaction End Date:	11/01/2001
prgm_facil:	Not reported
cur_sys_pr:	HAZWASTE
cur_sys_nm:	TURBOWASTE
Facility/Site Interaction T:	4502
Geographic Location Identifier (Alias Facid):	2455
Interaction (Aka Env Int) Type Code:	INDPNDNT
Interaction (Aka Env Int) Description:	Independent Cleanup
Interaction Status:	A
Federal Program Indentifier:	Not reported
Interaction Start Date:	01/01/1900
Interaction End Date:	Not reported
prgm_facil:	MARYATT INDUSTRIES
cur_sys_pr:	TOXICS
cur_sys_nm:	ISIS

Facility Id:	2455
Latitude:	47.62622
Longitude:	-122.34305
Ecology Interest Type Code:	HWG
Facility ID:	2455

MARYATT INDUSTRIES (Continued) **1005445356**

Facility Company:	MARYATT INDUSTRIES
Interaction:	I
Interaction 1:	HWG
Interaction 2:	Hazardous Waste Generator
Ecology Program:	HAZWASTE
Program Data:	TURBOWASTE
Facility Alt.:	Not reported
Program ID:	WAH000016253
Date Interaction:	10/8/2001 0:00
Date Interaction 3:	11/1/2001 0:00

Facility ID:	2455
Facility Company:	MARYATT INDUSTRIES
Interaction:	A
Interaction 1:	INDPNDNT
Interaction 2:	Independent Cleanup
Ecology Program:	TOXICS
Program Data:	ISIS
Facility Alt.:	MARYATT INDUSTRIES
Program ID:	Not reported
Date Interaction:	1/1/1900 0:00
Date Interaction 3:	Not reported

Facility ID:	2455
Facility Company:	MARYATT INDUSTRIES
Interaction:	I
Interaction 1:	UST
Interaction 2:	Underground Storage Tank
Ecology Program:	TOXICS
Program Data:	UST
Facility Alt.:	Not reported
Program ID:	7513
Date Interaction:	2/29/2000 0:00
Date Interaction 3:	5/3/2000 0:00

Facility/Site Interaction T:	4500
Geographic Location Identifier (Alias Facid):	2455
Interaction (Aka Env Int) Type Code:	UST
Interaction (Aka Env Int) Description:	Underground Storage Tank
Interaction Status:	I
Federal Program Indentifier:	7513
Interaction Start Date:	02/29/2000
Interaction End Date:	05/03/2000
prgm_facil:	Not reported
cur_sys_pr:	TOXICS
cur_sys_nm:	ISIS

Facility/Site Interaction T:	4501
Geographic Location Identifier (Alias Facid):	2455
Interaction (Aka Env Int) Type Code:	HWG
Interaction (Aka Env Int) Description:	Hazardous Waste Generator
Interaction Status:	I
Federal Program Indentifier:	WAH000016253
Interaction Start Date:	10/08/2001
Interaction End Date:	11/01/2001
prgm_facil:	Not reported
cur_sys_pr:	HAZWASTE

MARYATT INDUSTRIES (Continued) **1005445356**

cur_sys_nm: TURBOWASTE

Facility/Site Interaction T: 4502
Geographic Location Identifier (Alias Facid): 2455
Interaction (Aka Env Int) Type Code: INDPNDNT
Interaction (Aka Env Int) Description: Independent Cleanup
Interaction Status: A
Federal Program Indentifier: Not reported
Interaction Start Date: 01/01/1900
Interaction End Date: Not reported
prgm_facil: MARYATT INDUSTRIES
cur_sys_pr: TOXICS
cur_sys_nm: ISIS

Inactive Drycleaners:
EPA I: WAH000016253
FS Id: 13352
Facility ID: WAH000016253
NAICS Code: 812331
Fed Waste Code Desc: Not reported
State Waste Code Desc: Not reported
TAX REG NBR: Not reported
BUSINESS TYPE: Not reported
MAIL NAME: Not reported
MAIL LINE1: Not reported
MAIL LINE2: Not reported
MAIL CITY: Not reported
MAIL STATE: Not reported
MAIL ZIP: Not reported
MAIL COUNTRY: Not reported
LEGAL ORG NAME: Not reported
LEGAL PERSON FIRST NAME: Not reported
LEGAL PERSON MIDDLE INIT: Not reported
LEGAL PERSON LAST NAME: Not reported
LEGAL LINE1: Not reported
LEGAL LINE2: Not reported
LEGAL CITY: Not reported
LEGAL STATE: Not reported
LEGAL ZIP: Not reported
LEGAL COUNTRY: Not reported
LEGAL PHONE NBR: Not reported
LEGAL EFFECTIVE DATE: Not reported
LEGAL ORGANIZATION TYPE: Not reported
LAND ORG NAME: Not reported
LAND PERSON FIRST NAME: Not reported
LAND PERSON MIDDLE INIT: Not reported
LAND PERSON LAST NAME: Not reported
LAND LINE1: Not reported
LAND LINE2: Not reported
LAND CITY: Not reported
LAND STATE: Not reported
LAND ZIP: Not reported
LAND COUNTRY: Not reported
LAND PHONE NBR: Not reported
LAND ORGANIZATION TYPE: Not reported
OPERATOR ORG NAME: Not reported

MARYATT INDUSTRIES (Continued) **1005445356**

OPERATOR PERSON FIRST NAME:	Not reported
OPERATOR PERSON MIDDLE INIT:	Not reported
OPERATOR PERSON LAST NAME:	Not reported
OPERATOR LINE1:	Not reported
OPERATOR LINE2:	Not reported
OPERATOR CITY:	Not reported
OPERATOR STATE:	Not reported
OPERATOR ZIP:	Not reported
OPERATOR COUNTRY:	Not reported
OPERATOR PHONE NBR:	Not reported
OPERATOR EFFECTIVE DATE:	Not reported
OPERATOR ORGANIZATION TYPE:	Not reported
SITE CONTACT FIRST NAME:	Not reported
SITE CONTACT MIDDLE INIT:	Not reported
SITE CONTACT LAST NAME:	Not reported
SITE CONTACT LINE1:	Not reported
SITE CONTACT LINE2:	Not reported
SITE CONTACT CITY:	Not reported
SITE CONTACT STATE:	Not reported
SITE CONTACT ZIP:	Not reported
SITE CONTACT COUNTRY:	Not reported
SITE CONTACT PHONE NBR:	Not reported
SITE CONTACT EMAIL:	Not reported
FORM CONTACT FIRST NAME:	Not reported
FORM CONTACT MIDDLE INIT:	Not reported
FORM CONTACT LAST NAME:	Not reported
FORM CONTACT LINE1:	Not reported
FORM CONTACT LINE2:	Not reported
FORM CONTACT CITY:	Not reported
FORM CONTACT STATE:	Not reported
FORM CONTACT ZIP:	Not reported
FORM CONTACT COUNTRY:	Not reported
FORM CONTACT PHONE NBR:	Not reported
FORM CONTACT EMAIL:	Not reported
GEN STATUS CD:	Not reported
MONTHLY GENERATION:	Not reported
BATCH GENERATION:	Not reported
ONE TIME GENERATION:	Not reported
TRANSPORTS OWN WASTE:	Not reported
TRANSPORTS OTHERS WASTE:	Not reported
RECYCLER ONSITE:	Not reported
TRANSFER FACILITY:	Not reported
PBR:	Not reported
TBG:	Not reported
MIXED RADIOACTIVE:	Not reported
IMPORTER:	Not reported
TSDR FACILITY:	Not reported
IMMEDIATE RECYCLER:	Not reported
GEN DANG FUEL:	Not reported
GEN MARKET TO BURNER:	Not reported
GEN OTHER MARKETERS:	Not reported
UTILITY BOILER BURNER:	Not reported
INDUSTRY BOILER BURNER:	Not reported
FURNACE BURNER:	Not reported
SMELTER DEFERRAL:	Not reported
SMALL QTY EXEMPTION:	Not reported
OTHER EXEMPTION:	Not reported

MARYATT INDUSTRIES (Continued) **1005445356**

UW BATTERY GEN: Not reported
UW THERMOSTATS GEN: Not reported
UW MERCURY GEN: Not reported
UW LAMPS GEN: Not reported
UW BATTERY ACCUM: Not reported
UW THERMOSTATS ACCUM: Not reported
UW MERCURY ACCUM: Not reported
UW LAMPS ACCUM: Not reported
UW DESTINATION FACILITY: Not reported
OFF SPEC UTILITY BOILER: Not reported
OFF SPEC INDUSTRY BOILER: Not reported
OFF SPEC FURNACE: Not reported
USED OIL TRANSPORTER: Not reported
USED OIL TRANSFER FACILITY: Not reported
USED OIL PROCESSOR: Not reported
USED OIL REREFINER: Not reported
USED OIL FUEL MARKETER DIR SHIPMENTS: Not reported
USED OIL FUEL MARKETER MEETS SPECS: Not reported
Comments: Not reported

---

230 **CHIJAKO RESTAURANT** **WA CSCSL** **S108479728**
SSE **1016 MADISON ST** **WA ALLSITES** **N/A**
1/2-1 **SEATTLE, WA 98104** **WA MANIFEST**
0.692 mi. **WA DRYCLEANERS**
3653 ft. **WA Inactive Drycleaners**

Relative:
Higher

Actual:
324 ft.

CSCSL:
Facility ID: 1419215
Region: Northwest
Lat/Long: 47.609133 / -122.326016
Brownfield Status: Not reported
Rank Status: N
Clean Up Siteid: 3840
Site Status: Cleanup Started
PSI?: Not reported
Contaminant Name: Halogenated Organics
Ground Water: Not reported
Surface Water: Not reported
Soil: Confirmed Above Cleanup Level
Sediment: Not reported
Air: Not reported
Bedrock: Not reported
Responsible Unit: Northwest

ALLSITES:
Facility Id: 1419215
Latitude: 47.609133
Longitude: -122.32601
Ecology Interest Type Code: HWG
Facility ID: 1419215
Facility Company: Chijako Restaurant
Interaction: I
Interaction 1: HWG
Interaction 2: Hazardous Waste Generator
Ecology Program: HAZWASTE
Program Data: TURBOWASTE
Facility Alt.: Not reported
Program ID: WAH000028755

CHIJAKO RESTAURANT (Continued) **S108479728**

Date Interaction: 4/20/2006 0:00
Date Interaction 3: 12/31/2010 0:00

Facility ID: 1419215
Facility Company: Chijako Restaurant
Interaction: I
Interaction 1: VOLCLNST
Interaction 2: Voluntary Cleanup Sites
Ecology Program: TOXICS
Program Data: ISIS
Facility Alt.: Chijako Restaurant
Program ID: NW1758
Date Interaction: 4/6/2007 0:00
Date Interaction 3: 7/24/2009 0:00

Facility ID: 1419215
Facility Company: Chijako Restaurant
Interaction: A
Interaction 1: SCS
Interaction 2: State Cleanup Site
Ecology Program: TOXICS
Program Data: ISIS
Facility Alt.: Chijako Restaurant
Program ID: Not reported
Date Interaction: 7/24/2009 0:00
Date Interaction 3: Not reported

Facility ID: 1419215
Facility Company: Chijako Restaurant
Interaction: A
Interaction 1: HWOTHER
Interaction 2: Haz Waste Management Activity
Ecology Program: HAZWASTE
Program Data: TURBOWASTE
Facility Alt.: Chijako Restaurant
Program ID: WAH000028755
Date Interaction: 12/31/2010 0:00
Date Interaction 3: Not reported

Facility Id: 1419215
Latitude: 47.609133
Longitude: -122.32601
Ecology Interest Type Code: SCS
Facility ID: 1419215
Facility Company: Chijako Restaurant
Interaction: I
Interaction 1: HWG
Interaction 2: Hazardous Waste Generator
Ecology Program: HAZWASTE
Program Data: TURBOWASTE
Facility Alt.: Not reported
Program ID: WAH000028755
Date Interaction: 4/20/2006 0:00
Date Interaction 3: 12/31/2010 0:00

Facility ID: 1419215

CHIJAKO RESTAURANT (Continued) **S108479728**

Facility Company: Chijako Restaurant
Interaction: I
Interaction 1: VOLCLNST
Interaction 2: Voluntary Cleanup Sites
Ecology Program: TOXICS
Program Data: ISIS
Facility Alt.: Chijako Restaurant
Program ID: NW1758
Date Interaction: 4/6/2007 0:00
Date Interaction 3: 7/24/2009 0:00

Facility ID: 1419215
Facility Company: Chijako Restaurant
Interaction: A
Interaction 1: SCS
Interaction 2: State Cleanup Site
Ecology Program: TOXICS
Program Data: ISIS
Facility Alt.: Chijako Restaurant
Program ID: Not reported
Date Interaction: 7/24/2009 0:00
Date Interaction 3: Not reported

Facility ID: 1419215
Facility Company: Chijako Restaurant
Interaction: A
Interaction 1: HWOTHER
Interaction 2: Haz Waste Management Activity
Ecology Program: HAZWASTE
Program Data: TURBOWASTE
Facility Alt.: Chijako Restaurant
Program ID: WAH000028755
Date Interaction: 12/31/2010 0:00
Date Interaction 3: Not reported

Facility Id: 1419215
Latitude: 47.609133
Longitude: -122.32601
Ecology Interest Type Code: HWOTHER
Facility ID: 1419215
Facility Company: Chijako Restaurant
Interaction: I
Interaction 1: HWG
Interaction 2: Hazardous Waste Generator
Ecology Program: HAZWASTE
Program Data: TURBOWASTE
Facility Alt.: Not reported
Program ID: WAH000028755
Date Interaction: 4/20/2006 0:00
Date Interaction 3: 12/31/2010 0:00

Facility ID: 1419215
Facility Company: Chijako Restaurant
Interaction: I
Interaction 1: VOLCLNST
Interaction 2: Voluntary Cleanup Sites

CHIJAKO RESTAURANT (Continued) **S108479728**

Ecology Program: TOXICS
Program Data: ISIS
Facility Alt.: Chijako Restaurant
Program ID: NW1758
Date Interaction: 4/6/2007 0:00
Date Interaction 3: 7/24/2009 0:00

Facility ID: 1419215
Facility Company: Chijako Restaurant
Interaction: A
Interaction 1: SCS
Interaction 2: State Cleanup Site
Ecology Program: TOXICS
Program Data: ISIS
Facility Alt.: Chijako Restaurant
Program ID: Not reported
Date Interaction: 7/24/2009 0:00
Date Interaction 3: Not reported

Facility ID: 1419215
Facility Company: Chijako Restaurant
Interaction: A
Interaction 1: HWOTHER
Interaction 2: Haz Waste Management Activity
Ecology Program: HAZWASTE
Program Data: TURBOWASTE
Facility Alt.: Chijako Restaurant
Program ID: WAH000028755
Date Interaction: 12/31/2010 0:00
Date Interaction 3: Not reported

Facility Id: 1419215
Latitude: 47.609133
Longitude: -122.32601
Ecology Interest Type Code: VOLCLNST
Facility ID: 1419215
Facility Company: Chijako Restaurant
Interaction: I
Interaction 1: HWG
Interaction 2: Hazardous Waste Generator
Ecology Program: HAZWASTE
Program Data: TURBOWASTE
Facility Alt.: Not reported
Program ID: WAH000028755
Date Interaction: 4/20/2006 0:00
Date Interaction 3: 12/31/2010 0:00

Facility ID: 1419215
Facility Company: Chijako Restaurant
Interaction: I
Interaction 1: VOLCLNST
Interaction 2: Voluntary Cleanup Sites
Ecology Program: TOXICS
Program Data: ISIS
Facility Alt.: Chijako Restaurant
Program ID: NW1758

CHIJAKO RESTAURANT (Continued) **S108479728**

Date Interaction:	4/6/2007 0:00
Date Interaction 3:	7/24/2009 0:00
Facility ID:	1419215
Facility Company:	Chijako Restaurant
Interaction:	A
Interaction 1:	SCS
Interaction 2:	State Cleanup Site
Ecology Program:	TOXICS
Program Data:	ISIS
Facility Alt.:	Chijako Restaurant
Program ID:	Not reported
Date Interaction:	7/24/2009 0:00
Date Interaction 3:	Not reported
Facility ID:	1419215
Facility Company:	Chijako Restaurant
Interaction:	A
Interaction 1:	HWOTHER
Interaction 2:	Haz Waste Management Activity
Ecology Program:	HAZWASTE
Program Data:	TURBOWASTE
Facility Alt.:	Chijako Restaurant
Program ID:	WAH000028755
Date Interaction:	12/31/2010 0:00
Date Interaction 3:	Not reported

WA MANIFEST:

Facility Site ID Number:	1419215
SWC Desc:	Not reported
FWC Desc:	Not reported
Form Comm:	Not reported
Data Year:	2010
Permit by Rule:	False
Treatment by Generator:	False
Mixed radioactive waste:	False
Importer of hazardous waste:	False
Immediate recycler:	False

Treatment/Storage/Disposal/Recycling Facility:	False
Generator of dangerous fuel waste:	False
Generator marketing to burner:	False
"Other marketers (i.e., blender, distributor, etc.)":	False
Utility boiler burner:	False
Industry boiler burner:	False
Industrial Furnace:	False
Smelter defferal:	False
Universal waste - batteries - generate:	False
Universal waste - thermostats - generate:	False
Universal waste - mercury - generate:	False
Universal waste - lamps - generate:	False
Universal waste - batteries - accumulate:	False
Universal waste - thermostats - accumulate:	False
Universal waste - mercury - accumulate:	False
Universal waste - lamps - accumulate:	False
Destination Facility for Universal Waste:	False
Off-specification used oil burner - utility boiler:	False

CHIJAKO RESTAURANT (Continued) **S108479728**

Off-specification used oil burner - industrial boiler: False
Off-specification used oil burner - industrial furnace: False
EPA ID: WAH000028755
Facility Address 2: Not reported
TAX REG NBR: 602355864
NAICS CD: 812320
BUSINESS TYPE: Comm Restaurant & Bev
MAIL NAME: Virginia Mason Medical Center VMMC
MAIL ADDR LINE1: 1100 Ninth Ave
MAIL CITY,ST,ZIP: Seattle, WA 98104
MAIL COUNTRY: UNITED STATES
LEGAL ORG NAME: Chijako Restaurant
LEGAL ORG TYPE: Private
LEGAL ADDR LINE1: 1016 Madison St
LEGAL CITY,ST,ZIP: Seattle, WA 98104
LEGAL COUNTRY: UNITED STATES
LEGAL PHONE NBR: (206)624-8155
LEGAL EFFECTIVE DATE: Not reported
LAND ORG NAME: 1000 Madison LLC VMMC
LAND ORG TYPE: Private
LAND PERSON NAME: Not reported
LAND ADDR LINE1: 1100 Ninth Ave
LAND CITY,ST,ZIP: Seattle, WA 98104
LAND COUNTRY: UNITED STATES
LAND PHONE NBR: (206)223-6600
OPERATOR ORG NAME: Chijako Restaurant
OPERATOR ORG TYPE: Private
OPERATOR ADDR LINE1: 1016 Madison St
OPERATOR CITY,ST,ZIP: Seattle, WA 98104
OPERATOR COUNTRY: UNITED STATES
OPERATOR PHONE NBR: (206)624-8155
OPERATOR EFFECTIVE DATE: 01/31/1997
SITE CONTACT NAME: Laura Bagley
SITE CONTACT ADDR LINE1: 1006 Spring Street
SITE CONTACT ZIP: Seattle, WA 98104
SITE CONTACT COUNTRY: UNITED STATES
SITE CONTACT PHONE NBR: (206) 223 7691
SITE CONTACT EMAIL: laura.bagley@vmmc.org
FORM CONTACT NAME: Laura Bagley
FORM CONTACT ADDR LINE1: 1006 Spring Street
FORM CONTACT CITY,ST,ZIP: Seattle, WA 98104
FORM CONTACT COUNTRY: UNITED STATES
FORM CONTACT PHONE NBR: (206) 223 7691
FORM CONTACT EMAIL: laura.bagley@vmmc.org
GEN STATUS CD: XQG
MONTHLY GENERATION: False
BATCH GENERATION: False
ONE TIME GENERATION: False
TRANSPORTS OWN WASTE: False
TRANSPORTS OTHRS WASTE: False
RECYCLER ONSITE: False
TRANSFER FACILITY: False
OTHER EXEMPTION: Not reported
UW BATTERY GEN: False
USED OIL TRANSPORTER: False
USED OIL TRANSFER FACLTY: False
USED OIL PROCESSOR: False

CHIJAKO RESTAURANT (Continued) **S108479728**

USED OIL REREFINER:	False	
USED OIL FUEL MRKTR DIRECTS SHPMNTS:		False
USED OIL FUEL MRKTR MEETS SPECS:		False
Facility Site ID Number:	1419215	
SWC Desc:	Not reported	
FWC Desc:	Not reported	
Form Comm:	Not reported	
Data Year:	2011	
Permit by Rule:	False	
Treatment by Generator:	False	
Mixed radioactive waste:	False	
Importer of hazardous waste:	False	
Immediate recycler:	False	
Treatment/Storage/Disposal/Recycling Facility:		False
Generator of dangerous fuel waste:		False
Generator marketing to burner:		False
"Other marketers (i.e., blender, distributor, etc.)":		False
Utility boiler burner:		False
Industry boiler burner:		False
Industrial Furnace:		False
Smelter defferal:		False
Universal waste - batteries - generate:		False
Universal waste - thermostats - generate:		False
Universal waste - mercury - generate:		False
Universal waste - lamps - generate:		False
Universal waste - batteries - accumulate:		False
Universal waste - thermostats - accumulate:		False
Universal waste - mercury - accumulate:		False
Universal waste - lamps - accumulate:		False
Destination Facility for Universal Waste:		False
Off-specification used oil burner - utility boiler:		False
Off-specification used oil burner - industrial boiler:		False
Off-specification used oil burner - industrial furnace:		False
EPA ID:	WAH000028755	
Facility Address 2:	Not reported	
TAX REG NBR:	602355864	
NAICS CD:	812320	
BUSINESS TYPE:	Comm Restaurant & Bev	
MAIL NAME:	Virginia Mason Medical Center VMMC	
MAIL ADDR LINE1:	1100 Ninth Ave	
MAIL CITY,ST,ZIP:	Seattle, WA 98104	
MAIL COUNTRY:	UNITED STATES	
LEGAL ORG NAME:	Chijako Restaurant	
LEGAL ORG TYPE:	Private	
LEGAL ADDR LINE1:	1016 Madison St	
LEGAL CITY,ST,ZIP:	Seattle, WA 98104	
LEGAL COUNTRY:	UNITED STATES	
LEGAL PHONE NBR:	(206)624-8155	
LEGAL EFFECTIVE DATE:	Not reported	
LAND ORG NAME:	1000 Madison LLC VMMC	
LAND ORG TYPE:	Private	
LAND PERSON NAME:	Not reported	
LAND ADDR LINE1:	1100 Ninth Ave	
LAND CITY,ST,ZIP:	Seattle, WA 98104	
LAND COUNTRY:	UNITED STATES	
LAND PHONE NBR:	(206)223-6600	

CHIJAKO RESTAURANT (Continued) **S108479728**

OPERATOR ORG NAME:	Chijako Restaurant
OPERATOR ORG TYPE:	Private
OPERATOR ADDR LINE1:	1016 Madison St
OPERATOR CITY,ST,ZIP:	Seattle, WA 98104
OPERATOR COUNTRY:	UNITED STATES
OPERATOR PHONE NBR:	(206)624-8155
OPERATOR EFFECTIVE DATE:	01/31/1997
SITE CONTACT NAME:	Laura Bagley
SITE CONTACT ADDR LINE1:	1006 Spring Street
SITE CONTACT ZIP:	Seattle, WA 98104
SITE CONTACT COUNTRY:	UNITED STATES
SITE CONTACT PHONE NBR:	(206) 223 7691
SITE CONTACT EMAIL:	laura.bagley@vmmc.org
FORM CONTACT NAME:	Laura Bagley
FORM CONTACT ADDR LINE1:	1006 Spring Street
FORM CONTACT CITY,ST,ZIP:	Seattle, WA 98104
FORM CONTACT COUNTRY:	UNITED STATES
FORM CONTACT PHONE NBR:	(206) 223 7691
FORM CONTACT EMAIL:	laura.bagley@vmmc.org
GEN STATUS CD:	XQG
MONTHLY GENERATION:	False
BATCH GENERATION:	False
ONE TIME GENERATION:	False
TRANSPORTS OWN WASTE:	False
TRANSPORTS OTHRS WASTE:	False
RECYCLER ONSITE:	False
TRANSFER FACILITY:	False
OTHER EXEMPTION:	Not reported
UW BATTERY GEN:	False
USED OIL TRANSPORTER:	False
USED OIL TRANSFER FACLTY:	False
USED OIL PROCESSOR:	False
USED OIL REREFINER:	False
USED OIL FUEL MRKTR DIRECTS SHPMNTS:	False
USED OIL FUEL MRKTR MEETS SPECS:	False

Facility Site ID Number:	1419215
SWC Desc:	Not reported
FWC Desc:	F002
Form Comm:	Clean up of historical dry cleaning waste
Data Year:	2009
Permit by Rule:	False
Treatment by Generator:	False
Mixed radioactive waste:	False
Importer of hazardous waste:	False
Immediate recycler:	False
Treatment/Storage/Disposal/Recycling Facility:	False
Generator of dangerous fuel waste:	False
Generator marketing to burner:	False
"Other marketers (i.e., blender, distributor, etc.)":	False
Utility boiler burner:	False
Industry boiler burner:	False
Industrial Furnace:	False
Smelter defferal:	False
Universal waste - batteries - generate:	False
Universal waste - thermostats - generate:	False
Universal waste - mercury - generate:	False

CHIJAKO RESTAURANT (Continued) **S108479728**

Universal waste - lamps - generate:	False
Universal waste - batteries - accumulate:	False
Universal waste - thermostats - accumulate:	False
Universal waste - mercury - accumulate:	False
Universal waste - lamps - accumulate:	False
Destination Facility for Universal Waste:	False
Off-specification used oil burner - utility boiler:	False
Off-specification used oil burner - industrial boiler:	False
Off-specification used oil burner - industrial furnace:	False
EPA ID:	WAH000028755
Facility Address 2:	Not reported
TAX REG NBR:	602355864
NAICS CD:	812320
BUSINESS TYPE:	Comm Restaurant & Bev
MAIL NAME:	Virginia Mason Medical Center VMMC
MAIL ADDR LINE1:	1100 Ninth Ave
MAIL CITY,ST,ZIP:	Seattle, WA 98104
MAIL COUNTRY:	UNITED STATES
LEGAL ORG NAME:	Chijako Restaurant
LEGAL ORG TYPE:	Private
LEGAL ADDR LINE1:	1016 Madison St
LEGAL CITY,ST,ZIP:	Seattle, WA 98104
LEGAL COUNTRY:	UNITED STATES
LEGAL PHONE NBR:	(206)624-8155
LEGAL EFFECTIVE DATE:	Not reported
LAND ORG NAME:	1000 Madison LLC VMMC
LAND ORG TYPE:	Private
LAND PERSON NAME:	Not reported
LAND ADDR LINE1:	1100 Ninth Ave
LAND CITY,ST,ZIP:	Seattle, WA 98104
LAND COUNTRY:	UNITED STATES
LAND PHONE NBR:	(206)223-6600
OPERATOR ORG NAME:	Chijako Restaurant
OPERATOR ORG TYPE:	Private
OPERATOR ADDR LINE1:	1016 Madison St
OPERATOR CITY,ST,ZIP:	Seattle, WA 98104
OPERATOR COUNTRY:	UNITED STATES
OPERATOR PHONE NBR:	(206)624-8155
OPERATOR EFFECTIVE DATE:	01/31/1997
SITE CONTACT NAME:	Fred Savaglio
SITE CONTACT ADDR LINE1:	1100 Ninth Ave
SITE CONTACT ZIP:	Seattle, WA 98104
SITE CONTACT COUNTRY:	UNITED STATES
SITE CONTACT PHONE NBR:	(206)223-7534
SITE CONTACT EMAIL:	fred.savaglio@vmmc.org
FORM CONTACT NAME:	Fred Savaglio
FORM CONTACT ADDR LINE1:	1100 Ninth Ave
FORM CONTACT CITY,ST,ZIP:	Seattle, WA 98104
FORM CONTACT COUNTRY:	UNITED STATES
FORM CONTACT PHONE NBR:	(206)223-7534
FORM CONTACT EMAIL:	fred.savaglio@vmmc.org
GEN STATUS CD:	MQG
MONTHLY GENERATION:	False
BATCH GENERATION:	False
ONE TIME GENERATION:	True
TRANSPORTS OWN WASTE:	False
TRANSPORTS OTHRS WASTE:	False

CHIJAKO RESTAURANT (Continued) **S108479728**

RECYCLER ONSITE:	False
TRANSFER FACILITY:	False
OTHER EXEMPTION:	Not reported
UW BATTERY GEN:	False
USED OIL TRANSPORTER:	False
USED OIL TRANSFER FACLTY:	False
USED OIL PROCESSOR:	False
USED OIL REREFINER:	False
USED OIL FUEL MRKTR DIRECTS SHPMNTS:	False
USED OIL FUEL MRKTR MEETS SPECS:	False

Facility Site ID Number:	1419215
SWC Desc:	Not reported
FWC Desc:	F002
Form Comm:	Not reported
Data Year:	2008
Permit by Rule:	False
Treatment by Generator:	False
Mixed radioactive waste:	False
Importer of hazardous waste:	False
Immediate recycler:	False
Treatment/Storage/Disposal/Recycling Facility:	False
Generator of dangerous fuel waste:	False
Generator marketing to burner:	False
"Other marketers (i.e., blender, distributor, etc.)":	False
Utility boiler burner:	False
Industry boiler burner:	False
Industrial Furnace:	False
Smelter defferal:	False
Universal waste - batteries - generate:	False
Universal waste - thermostats - generate:	False
Universal waste - mercury - generate:	False
Universal waste - lamps - generate:	False
Universal waste - batteries - accumulate:	False
Universal waste - thermostats - accumulate:	False
Universal waste - mercury - accumulate:	False
Universal waste - lamps - accumulate:	False
Destination Facility for Universal Waste:	False
Off-specification used oil burner - utility boiler:	False
Off-specification used oil burner - industrial boiler:	False
Off-specification used oil burner - industrial furnace:	False
EPA ID:	WAH000028755
Facility Address 2:	Not reported
TAX REG NBR:	602355864
NAICS CD:	812320
BUSINESS TYPE:	Comm Restaurant & Bev
MAIL NAME:	Virginia Mason Medical Center VMMC
MAIL ADDR LINE1:	1100 Ninth Ave
MAIL CITY,ST,ZIP:	Seattle, WA 98104
MAIL COUNTRY:	UNITED STATES
LEGAL ORG NAME:	Chijako Restaurant
LEGAL ORG TYPE:	Private
LEGAL ADDR LINE1:	1016 Madison St
LEGAL CITY,ST,ZIP:	Seattle, WA 98104
LEGAL COUNTRY:	UNITED STATES
LEGAL PHONE NBR:	(206)624-8155
LEGAL EFFECTIVE DATE:	Not reported

CHIJAKO RESTAURANT (Continued) **S108479728**

LAND ORG NAME:	1000 Madison LLC VMMC
LAND ORG TYPE:	Private
LAND PERSON NAME:	Not reported
LAND ADDR LINE1:	1100 Ninth Ave
LAND CITY,ST,ZIP:	Seattle, WA 98104
LAND COUNTRY:	UNITED STATES
LAND PHONE NBR:	(206)223-6600
OPERATOR ORG NAME:	Chijako Restaurant
OPERATOR ORG TYPE:	Private
OPERATOR ADDR LINE1:	1016 Madison St
OPERATOR CITY,ST,ZIP:	Seattle, WA 98104
OPERATOR COUNTRY:	UNITED STATES
OPERATOR PHONE NBR:	(206)624-8155
OPERATOR EFFECTIVE DATE:	01/31/1997
SITE CONTACT NAME:	Fred Savaglio
SITE CONTACT ADDR LINE1:	1100 Ninth Ave
SITE CONTACT ZIP:	Seattle, WA 98104
SITE CONTACT COUNTRY:	UNITED STATES
SITE CONTACT PHONE NBR:	(206)223-7534
SITE CONTACT EMAIL:	fred.savaglio@vmmc.org
FORM CONTACT NAME:	Fred Savaglio
FORM CONTACT ADDR LINE1:	1100 Ninth Ave
FORM CONTACT CITY,ST,ZIP:	Seattle, WA 98104
FORM CONTACT COUNTRY:	UNITED STATES
FORM CONTACT PHONE NBR:	(206)223-7534
FORM CONTACT EMAIL:	fred.savaglio@vmmc.org
GEN STATUS CD:	MQG
MONTHLY GENERATION:	False
BATCH GENERATION:	True
ONE TIME GENERATION:	False
TRANSPORTS OWN WASTE:	False
TRANSPORTS OTHRS WASTE:	False
RECYCLER ONSITE:	False
TRANSFER FACILITY:	False
OTHER EXEMPTION:	Not reported
UW BATTERY GEN:	False
USED OIL TRANSPORTER:	False
USED OIL TRANSFER FACLTY:	False
USED OIL PROCESSOR:	False
USED OIL REREFINER:	False
USED OIL FUEL MRKTR DIRECTS SHPMNTS:	False
USED OIL FUEL MRKTR MEETS SPECS:	False

Facility Site ID Number:	1419215
SWC Desc:	Not reported
FWC Desc:	Not reported
Form Comm:	Not reported
Data Year:	2013
Permit by Rule:	False
Treatment by Generator:	False
Mixed radioactive waste:	False
Importer of hazardous waste:	False
Immediate recycler:	False
Treatment/Storage/Disposal/Recycling Facility:	False
Generator of dangerous fuel waste:	False
Generator marketing to burner:	False
"Other marketers (i.e., blender, distributor, etc.)":	False

CHIJAKO RESTAURANT (Continued) **S108479728**

Utility boiler burner:	False
Industry boiler burner:	False
Industrial Furnace:	False
Smelter defferal:	False
Universal waste - batteries - generate:	False
Universal waste - thermostats - generate:	False
Universal waste - mercury - generate:	False
Universal waste - lamps - generate:	False
Universal waste - batteries - accumulate:	False
Universal waste - thermostats - accumulate:	False
Universal waste - mercury - accumulate:	False
Universal waste - lamps - accumulate:	False
Destination Facility for Universal Waste:	False
Off-specification used oil burner - utility boiler:	False
Off-specification used oil burner - industrial boiler:	False
Off-specification used oil burner - industrial furnace:	False
EPA ID:	WAH000028755
Facility Address 2:	Not reported
TAX REG NBR:	602355864
NAICS CD:	812320
BUSINESS TYPE:	Comm Restaurant & Bev
MAIL NAME:	Virginia Mason Medical Center VMMC
MAIL ADDR LINE1:	1100 Ninth Ave
MAIL CITY,ST,ZIP:	Seattle, WA 98104
MAIL COUNTRY:	UNITED STATES
LEGAL ORG NAME:	Chijako Restaurant
LEGAL ORG TYPE:	Private
LEGAL ADDR LINE1:	1016 Madison St
LEGAL CITY,ST,ZIP:	Seattle, WA 98104
LEGAL COUNTRY:	UNITED STATES
LEGAL PHONE NBR:	(206)624-8155
LEGAL EFFECTIVE DATE:	Not reported
LAND ORG NAME:	1000 Madison LLC VMMC
LAND ORG TYPE:	Private
LAND PERSON NAME:	Not reported
LAND ADDR LINE1:	1100 Ninth Ave
LAND CITY,ST,ZIP:	Seattle, WA 98104
LAND COUNTRY:	UNITED STATES
LAND PHONE NBR:	(206)223-6600
OPERATOR ORG NAME:	Chijako Restaurant
OPERATOR ORG TYPE:	Private
OPERATOR ADDR LINE1:	1016 Madison St
OPERATOR CITY,ST,ZIP:	Seattle, WA 98104
OPERATOR COUNTRY:	UNITED STATES
OPERATOR PHONE NBR:	(206)624-8155
OPERATOR EFFECTIVE DATE:	01/31/1997
SITE CONTACT NAME:	Laura Bagley
SITE CONTACT ADDR LINE1:	1006 Spring Street
SITE CONTACT ZIP:	Seattle, WA 98104
SITE CONTACT COUNTRY:	UNITED STATES
SITE CONTACT PHONE NBR:	(206) 223 7691
SITE CONTACT EMAIL:	laura.bagley@vmmc.org
FORM CONTACT NAME:	Laura Bagley
FORM CONTACT ADDR LINE1:	1006 Spring Street
FORM CONTACT CITY,ST,ZIP:	Seattle, WA 98104
FORM CONTACT COUNTRY:	UNITED STATES
FORM CONTACT PHONE NBR:	(206) 223 7691

CHIJAKO RESTAURANT (Continued) **S108479728**

FORM CONTACT EMAIL:	laura.bagley@vmmc.org
GEN STATUS CD:	XQG
MONTHLY GENERATION:	False
BATCH GENERATION:	False
ONE TIME GENERATION:	False
TRANSPORTS OWN WASTE:	False
TRANSPORTS OTHRS WASTE:	False
RECYCLER ONSITE:	False
TRANSFER FACILITY:	False
OTHER EXEMPTION:	Not reported
UW BATTERY GEN:	False
USED OIL TRANSPORTER:	False
USED OIL TRANSFER FACLTY:	False
USED OIL PROCESSOR:	False
USED OIL REREFINER:	False
USED OIL FUEL MRKTR DIRECTS SHPMNTS:	False
USED OIL FUEL MRKTR MEETS SPECS:	False

Click this hyperlink while viewing on your computer to access
2 additional WA MANIFEST: record(s) in the EDR Site Report.

DRYCLEANERS:

EPA Id:	WAH000028755
FS Id:	1419215
Tax Reg Nbr:	602355864
Business Type:	Comm Restaurant & Bev
Fed Waste Code Desc:	Not reported
State Waste Code Desc:	Not reported
Mail Name:	Virginia Mason Medical Center VMMC
Mail Line1:	1100 Ninth Ave
Mail Line2:	Not reported
Mail City,St,Zip:	Seattle, WA 98104
Mail Country:	UNITED STATES
Legal Org Name:	Chijako Restaurant
Legal Person First Name:	Not reported
Legal Person Middle Init:	Not reported
Legal Person Last Name:	Not reported
Legal Line1:	1016 Madison St
Legal Line2:	Not reported
Legal City,St,Zip:	Seattle, WA 98104
Legal Country:	UNITED STATES
Legal Phone Nbr:	(206)624-8155
Legal Effective Date:	Not reported
Legal Organization Type:	Private
Land Org Name:	1000 Madison LLC VMMC
Land Person First Name:	Not reported
Land Person Middle Init:	Not reported
Land Person Last Name:	Not reported
Land Line1:	1100 Ninth Ave
Land Line2:	Not reported
Land City,St,Zip:	Seattle, WA 98104
Land Country:	UNITED STATES
Land Phone Nbr:	(206)223-6600
Land Organization Type:	Private
Operator Org Name:	Chijako Restaurant
Operator Person First Name:	Not reported
Operator Person Middle Init:	Not reported

CHIJAKO RESTAURANT (Continued) **S108479728**

Operator Person Last Name:	Not reported
Operator Line1:	1016 Madison St
Operator Line2:	Not reported
Operator City,St,Zip:	Seattle, WA 98104
Operator Country:	UNITED STATES
Operator Phone Nbr:	(206)624-8155
Operator Effective Date:	01/31/1997
Operator Organization Type:	Private
Site Contact First Name:	Laura
Site Contact Middle Init:	Not reported
Site Contact Last Name:	Bagley
Site Contact Line1:	1006 Spring Street
Site Contact Line2:	Not reported
Site Contact City,St,Zip:	Seattle, WA 98104
Site Contact Country:	UNITED STATES
Site Contact Phone Nbr:	(206) 223 7691
Site Contact Email:	laura.bagley@vmmc.org
Form Contact First Name:	Laura
Form Contact Middle Init:	Not reported
Form Contact Last Name:	Bagley
Form Contact Line1:	1006 Spring Street
Form Contact Line2:	Not reported
Form Contact City,St,Zip:	Seattle, WA 98104
Form Contact Country:	UNITED STATES
Form Contact Phone Nbr:	(206) 223 7691
Form Contact Email:	laura.bagley@vmmc.org
Gen Status Cd:	XQG
Monthly Generation:	False
Batch Generation:	False
One Time Generation:	False
Transports Own Waste:	False
Transports Others Waste:	False
Recycler Onsite:	False
Transfer Facility:	False
Pbr:	False
Tbg:	False
Mixed Radioactive:	False
Importer:	False
Tsdr Facility:	False
Immediate Recycler:	False
Gen Dang Fuel:	False
Gen Market To Burner:	False
Gen Other Marketers:	False
Utility Boiler Burner:	False
Industry Boiler Burner:	False
Furnace Burner:	False
Smelter Deferral:	False
Small Qty Exemption:	False
Other Exemption:	Not reported
UW Battery Gen:	False
UW Thermostats Gen:	False
UW Mercury Gen:	False
UW Lamps Gen:	False
UW Battery Accum:	False
UW Thermostats Accum:	False
UW Mercury Accum:	False
UW Lamps Accum:	False

CHIJAKO RESTAURANT (Continued) **S108479728**

UW Destination Facility: False
Off Spec Utility Boiler: False
Off Spec Industry Boiler: False
Off Spec Furnace: False
Used Oil Transporter: False
Used Oil Transfer Facility: False
Used Oil Processor: False
Used Oil Rerefiner: False
Used Oil Fuel Marketer Directs Shipments: False
Used Oil Fuel Marketer Meets Specs: False
Comments: Not reported

Inactive Drycleaners:

EPA I:	WAH000028755
FS Id:	1419215
Facility ID:	1419215
NAICS Code:	812320
Fed Waste Code Desc:	Not reported
State Waste Code Desc:	Not reported
TAX REG NBR:	602355864
BUSINESS TYPE:	Comm Restaurant & Bev
MAIL NAME:	Virginia Mason Medical Center VMMC
MAIL LINE1:	1100 Ninth Ave
MAIL LINE2:	Not reported
MAIL CITY:	Seattle
MAIL STATE:	WA
MAIL ZIP:	98104
MAIL COUNTRY:	UNITED STATES
LEGAL ORG NAME:	Chijako Restaurant
LEGAL PERSON FIRST NAME:	Not reported
LEGAL PERSON MIDDLE INIT:	Not reported
LEGAL PERSON LAST NAME:	Not reported
LEGAL LINE1:	1016 Madison St
LEGAL LINE2:	Not reported
LEGAL CITY:	Seattle
LEGAL STATE:	WA
LEGAL ZIP:	98104
LEGAL COUNTRY:	UNITED STATES
LEGAL PHONE NBR:	(206)624-8155
LEGAL EFFECTIVE DATE:	Not reported
LEGAL ORGANIZATION TYPE:	Private
LAND ORG NAME:	1000 Madison LLC VMMC
LAND PERSON FIRST NAME:	Not reported
LAND PERSON MIDDLE INIT:	Not reported
LAND PERSON LAST NAME:	Not reported
LAND LINE1:	1100 Ninth Ave
LAND LINE2:	Not reported
LAND CITY:	Seattle
LAND STATE:	WA
LAND ZIP:	98104
LAND COUNTRY:	UNITED STATES
LAND PHONE NBR:	(206)223-6600
LAND ORGANIZATION TYPE:	Private
OPERATOR ORG NAME:	Chijako Restaurant
OPERATOR PERSON FIRST NAME:	Not reported
OPERATOR PERSON MIDDLE INIT:	Not reported
OPERATOR PERSON LAST NAME:	Not reported

CHIJAKO RESTAURANT (Continued) **S108479728**

OPERATOR LINE1:	1016 Madison St
OPERATOR LINE2:	Not reported
OPERATOR CITY:	Seattle
OPERATOR STATE:	WA
OPERATOR ZIP:	98104
OPERATOR COUNTRY:	UNITED STATES
OPERATOR PHONE NBR:	(206)624-8155
OPERATOR EFFECTIVE DATE:	01/31/1997
OPERATOR ORGANIZATION TYPE:	Private
SITE CONTACT FIRST NAME:	Laura
SITE CONTACT MIDDLE INIT:	Not reported
SITE CONTACT LAST NAME:	Bagley
SITE CONTACT LINE1:	1006 Spring Street
SITE CONTACT LINE2:	Not reported
SITE CONTACT CITY:	Seattle
SITE CONTACT STATE:	WA
SITE CONTACT ZIP:	98104
SITE CONTACT COUNTRY:	UNITED STATES
SITE CONTACT PHONE NBR:	(206) 223 7691
SITE CONTACT EMAIL:	laura.bagley@vmmc.org
FORM CONTACT FIRST NAME:	Laura
FORM CONTACT MIDDLE INIT:	Not reported
FORM CONTACT LAST NAME:	Bagley
FORM CONTACT LINE1:	1006 Spring Street
FORM CONTACT LINE2:	Not reported
FORM CONTACT CITY:	Seattle
FORM CONTACT STATE:	WA
FORM CONTACT ZIP:	98104
FORM CONTACT COUNTRY:	UNITED STATES
FORM CONTACT PHONE NBR:	(206) 223 7691
FORM CONTACT EMAIL:	laura.bagley@vmmc.org
GEN STATUS CD:	XQG
MONTHLY GENERATION:	False
BATCH GENERATION:	False
ONE TIME GENERATION:	False
TRANSPORTS OWN WASTE:	False
TRANSPORTS OTHERS WASTE:	False
RECYCLER ONSITE:	False
TRANSFER FACILITY:	False
PBR:	Fal
TBG:	Fal
MIXED RADIOACTIVE:	False
IMPORTER:	False
TSDR FACILITY:	False
IMMEDIATE RECYCLER:	False
GEN DANG FUEL:	False
GEN MARKET TO BURNER:	False
GEN OTHER MARKETERS:	False
UTILITY BOILER BURNER:	False
INDUSTRY BOILER BURNER:	False
FURNACE BURNER:	False
SMELTER DEFERRAL:	False
SMALL QTY EXEMPTION:	False
OTHER EXEMPTION:	Not reported
UW BATTERY GEN:	False
UW THERMOSTATS GEN:	False
UW MERCURY GEN:	False

CHIJAKO RESTAURANT (Continued) **S108479728**

UW LAMPS GEN:	False
UW BATTERY ACCUM:	False
UW THERMOSTATS ACCUM:	False
UW MERCURY ACCUM:	False
UW LAMPS ACCUM:	False
UW DESTINATION FACILITY:	False
OFF SPEC UTILITY BOILER:	False
OFF SPEC INDUSTRY BOILER:	False
OFF SPEC FURNACE:	False
USED OIL TRANSPORTER:	False
USED OIL TRANSFER FACILITY:	False
USED OIL PROCESSOR:	False
USED OIL REREFINER:	False
USED OIL FUEL MARKETER DIR SHIPMENTS:	False
USED OIL FUEL MARKETER MEETS SPECS:	False
Comments:	Not reported

BB231 **SEATTLE SD 1 FACILITIES BLDG** **WA CSCSL** **S114259240**
NW **810 DEXTER AVE N** **WA LUST** **N/A**
1/2-1 **SEATTLE, WA 98109**
0.704 mi.
3715 ft. **Site 2 of 2 in cluster BB**

Relative:
Lower

Actual:
59 ft.

CSCSL:

Facility ID:	56583225
Region:	Northwest
Lat/Long:	47.626732692 / -122.341666
Brownfield Status:	Not reported
Rank Status:	N
Clean Up Siteid:	9747
Site Status:	Cleanup Started
PSI?:	Not reported
Contaminant Name:	Benzene
Ground Water:	Below MTCA Cleanup Level After Assessment
Surface Water:	Not reported
Soil:	Confirmed Above Cleanup Level
Sediment:	Not reported
Air:	Not reported
Bedrock:	Not reported
Responsible Unit:	Northwest

Facility ID:	56583225
Region:	Northwest
Lat/Long:	47.626732692 / -122.341666
Brownfield Status:	Not reported
Rank Status:	N
Clean Up Siteid:	9747
Site Status:	Cleanup Started
PSI?:	Not reported
Contaminant Name:	Petroleum-Gasoline
Ground Water:	Below MTCA Cleanup Level After Assessment
Surface Water:	Not reported
Soil:	Confirmed Above Cleanup Level
Sediment:	Not reported
Air:	Not reported
Bedrock:	Not reported
Responsible Unit:	Northwest

Facility ID: 56583225

SEATTLE SD 1 FACILITIES BLDG (Continued) **S114259240**

Region:	Northwest
Lat/Long:	47.626732692 / -122.341666
Brownfield Status:	Not reported
Rank Status:	N
Clean Up Siteid:	9747
Site Status:	Cleanup Started
PSI?:	Not reported
Contaminant Name:	Petroleum-Other
Ground Water:	Below MTCA Cleanup Level After Assessment
Surface Water:	Not reported
Soil:	Confirmed Above Cleanup Level
Sediment:	Not reported
Air:	Not reported
Bedrock:	Not reported
Responsible Unit:	Northwest

LUST:

Facility ID:	56583225
Facility Status:	Cleanup Started
Cleanup Site ID:	9747
Cleanup Unit Type:	Upland
Process Type:	Independent Action
Alternate Name:	Seattle SD 1 Facilities Bldg
Release Status Date:	07/01/2011
Site Response Unit Code:	Northwest
Lat/Long:	47.6267326 / -122.34166

Facility ID:	56583225
Facility Status:	RCU
Cleanup Site ID:	9747
Cleanup Unit Type:	Upland
Process Type:	Independent Action
Alternate Name:	Seattle SD 1 Facilities Bldg
Release Status Date:	06/01/1995
Site Response Unit Code:	Northwest
Lat/Long:	47.6267326 / -122.34166

Facility ID:	56583225
Facility Status:	Cleanup Started
Cleanup Site ID:	9747
Cleanup Unit Type:	Upland
Process Type:	Independent Action
Alternate Name:	Seattle SD 1 Facilities Bldg
Release Status Date:	04/21/1989
Site Response Unit Code:	Northwest
Lat/Long:	47.6267326 / -122.34166

232
SW
1/2-1
0.706 mi.
3730 ft.

ELLIOTT BAY BICYCLES
2114 WESTERN AVE
SEATTLE, WA 98121

WA CSCSL **S108163251**
WA ALLSITES **N/A**
WA HSL

Relative:
Lower

Actual:
102 ft.

CSCSL:

Facility ID:	301518
Region:	Northwest
Lat/Long:	47.600192 / -122.333549

ELLIOTT BAY BICYCLES (Continued) **S108163251**

Brownfield Status: Not reported
Rank Status: 5
Clean Up Siteid: 3458
Site Status: Awaiting Cleanup
PSI?: Yes
Contaminant Name: Petroleum Products-Unspecified
Ground Water: Suspected
Surface Water: Not reported
Soil: Confirmed Above Cleanup Level
Sediment: Not reported
Air: Not reported
Bedrock: Not reported
Responsible Unit: Northwest

ALLSITES:
Facility Id: 301518
Latitude: 47.600192
Longitude: -122.33354
Ecology Interest Type Code: SCS
Facility ID: 301518
Facility Company: Elliott Bay Bicycles
Interaction: A
Interaction 1: SCS
Interaction 2: State Cleanup Site
Ecology Program: TOXICS
Program Data: ISIS
Facility Alt.: Elliott Bay Bicycles
Program ID: Not reported
Date Interaction: 9/26/2006 0:00
Date Interaction 3: Not reported

Facility/Site Interaction T: 6563
Geographic Location Identifier (Alias Facid): 301518
Interaction (Aka Env Int) Type Code: SCS
Interaction (Aka Env Int) Description: State Cleanup Site
Interaction Status: A
Federal Program Indentifier: Not reported
Interaction Start Date: 09/26/2006
Interaction End Date: Not reported
prgm_facil: Elliott Bay Bicycles
cur_sys_pr: TOXICS
cur_sys_nm: ISIS

HSL:
edr_fstat: WA
edr_fzip: Not reported
edr_fcnty: KING
edr_zip: Not reported
Facility Type: Hazardous Sites List
Facility Status: Awaiting Cleanup
FSID Number: 301518
Rank: 5
Region: NW
EDR Link ID: 301518

233
WNW
1/2-1
0.708 mi.
3739 ft.

BASIL LEE PROPERTY
505 HARRISON ST
SEATTLE, WA 98102

WA CSCSL
WA ALLSITES
WA LUST
WA UST

U003604616
N/A

Relative:
Lower

Actual:
103 ft.

CSCSL:

Facility ID:	79418734
Region:	Northwest
Lat/Long:	47.621900452 / -122.34723251
Brownfield Status:	Not reported
Rank Status:	N
Clean Up Siteid:	10558
Site Status:	Cleanup Started
PSI?:	Not reported
Contaminant Name:	Petroleum-Other
Ground Water:	Not reported
Surface Water:	Not reported
Soil:	Confirmed Above Cleanup Level
Sediment:	Not reported
Air:	Not reported
Bedrock:	Not reported
Responsible Unit:	Northwest

ALLSITES:

Facility Id:	79418734
Latitude:	47.6219004
Longitude:	-122.34723
Ecology Interest Type Code:	LUST

Facility ID:	79418734
Facility Company:	BASIL LEE PROPERTY
Interaction:	I
Interaction 1:	HWG
Interaction 2:	Hazardous Waste Generator
Ecology Program:	HAZWASTE
Program Data:	TURBOWASTE
Facility Alt.:	Not reported
Program ID:	WAR000008235
Date Interaction:	3/19/1996 0:00
Date Interaction 3:	12/31/1996 0:00

Facility ID:	79418734
Facility Company:	BASIL LEE PROPERTY
Interaction:	A
Interaction 1:	LUST
Interaction 2:	LUST Facility
Ecology Program:	TOXICS
Program Data:	ISIS
Facility Alt.:	Not reported
Program ID:	368789
Date Interaction:	5/30/1996 0:00
Date Interaction 3:	Not reported

Facility ID:	79418734
Facility Company:	BASIL LEE PROPERTY
Interaction:	A
Interaction 1:	UST
Interaction 2:	Underground Storage Tank
Ecology Program:	TOXICS

BASIL LEE PROPERTY (Continued) **U003604616**

Program Data: UST
Facility Alt.: Not reported
Program ID: 368789
Date Interaction: 3/18/1999 0:00
Date Interaction 3: Not reported

Facility Id: 79418734
Latitude: 47.6219004
Longitude: -122.34723
Ecology Interest Type Code: HWG
Facility ID: 79418734
Facility Company: BASIL LEE PROPERTY
Interaction: I
Interaction 1: HWG
Interaction 2: Hazardous Waste Generator
Ecology Program: HAZWASTE
Program Data: TURBOWASTE
Facility Alt.: Not reported
Program ID: WAR000008235
Date Interaction: 3/19/1996 0:00
Date Interaction 3: 12/31/1996 0:00

Facility ID: 79418734
Facility Company: BASIL LEE PROPERTY
Interaction: A
Interaction 1: LUST
Interaction 2: LUST Facility
Ecology Program: TOXICS
Program Data: ISIS
Facility Alt.: Not reported
Program ID: 368789
Date Interaction: 5/30/1996 0:00
Date Interaction 3: Not reported

Facility ID: 79418734
Facility Company: BASIL LEE PROPERTY
Interaction: A
Interaction 1: UST
Interaction 2: Underground Storage Tank
Ecology Program: TOXICS
Program Data: UST
Facility Alt.: Not reported
Program ID: 368789
Date Interaction: 3/18/1999 0:00
Date Interaction 3: Not reported

Facility Id: 79418734
Latitude: 47.6219004
Longitude: -122.34723
Ecology Interest Type Code: UST
Facility ID: 79418734
Facility Company: BASIL LEE PROPERTY
Interaction: I
Interaction 1: HWG
Interaction 2: Hazardous Waste Generator

BASIL LEE PROPERTY (Continued) **U003604616**

Ecology Program: HAZWASTE
Program Data: TURBOWASTE
Facility Alt.: Not reported
Program ID: WAR000008235
Date Interaction: 3/19/1996 0:00
Date Interaction 3: 12/31/1996 0:00

Facility ID: 79418734
Facility Company: BASIL LEE PROPERTY
Interaction: A
Interaction 1: LUST
Interaction 2: LUST Facility
Ecology Program: TOXICS
Program Data: ISIS
Facility Alt.: Not reported
Program ID: 368789
Date Interaction: 5/30/1996 0:00
Date Interaction 3: Not reported

Facility ID: 79418734
Facility Company: BASIL LEE PROPERTY
Interaction: A
Interaction 1: UST
Interaction 2: Underground Storage Tank
Ecology Program: TOXICS
Program Data: UST
Facility Alt.: Not reported
Program ID: 368789
Date Interaction: 3/18/1999 0:00
Date Interaction 3: Not reported

LUST:
Facility ID: 79418734
Facility Status: Awaiting Cleanup
Cleanup Site ID: 10558
Cleanup Unit Type: Upland
Process Type: Independent Action
Alternate Name: Basil Lee Property
Release Status Date: 05/30/1996
Site Response Unit Code: Northwest
Lat/Long: 47.6219004 / -122.34723

Facility ID: 79418734
Facility Status: Cleanup Started
Cleanup Site ID: 10558
Cleanup Unit Type: Upland
Process Type: Independent Action
Alternate Name: Basil Lee Property
Release Status Date: 08/17/1999
Site Response Unit Code: Northwest
Lat/Long: 47.6219004 / -122.34723

UST:
Facility ID: 79418734
Site Id: 368789

BASIL LEE PROPERTY (Continued) **U003604616**

UBI:	Not reported
Phone Number:	Not reported
Decimal Latitude:	47.62190045
Decimal Longitude:	-122.3472325

Tank Name:	1
Tag Number:	Not reported
Tank Status:	Removed
Tank Status Date:	12/10/1999
Tank Install Date:	00/01/1900
Tank Closure Date:	Not reported
Capacity Range:	Not reported
Tank Permit Expiration Date:	Not reported
Tank Upgrade Date:	Not reported
Tank Spill Prevention:	Not reported
Tank Overfill Prevention:	Not reported
Tank Material:	Not reported
Tank Construction:	Not reported
Tank Tightness Test:	Not reported
Tank Corrosion Protection:	Not reported
Tank Manifold:	Not reported
Tank Release Detection:	Not reported
Tank SFC Type:	Not reported
Pipe Material:	Not reported
Pipe Construction:	Not reported
Pipe Primary Release Detection:	Not reported
Pipe Second Release Detection:	Not reported
Pipe Corrosion Protection:	Not reported
Pipe Pumping System:	Not reported
Responsible Unit:	NORTHWEST
Dispencer/Pump SFC Type:	Not reported

Tank Name:	10
Tag Number:	Not reported
Tank Status:	Closed in Place
Tank Status Date:	12/10/1999
Tank Install Date:	00/01/1900
Tank Closure Date:	Not reported
Capacity Range:	Not reported
Tank Permit Expiration Date:	Not reported
Tank Upgrade Date:	Not reported
Tank Spill Prevention:	Not reported
Tank Overfill Prevention:	Not reported
Tank Material:	Not reported
Tank Construction:	Not reported
Tank Tightness Test:	Not reported
Tank Corrosion Protection:	Not reported
Tank Manifold:	Not reported
Tank Release Detection:	Not reported
Tank SFC Type:	Not reported
Pipe Material:	Not reported
Pipe Construction:	Not reported
Pipe Primary Release Detection:	Not reported
Pipe Second Release Detection:	Not reported
Pipe Corrosion Protection:	Not reported
Pipe Pumping System:	Not reported

BASIL LEE PROPERTY (Continued) **U003604616**

Responsible Unit:	NORTHWEST
Dispencer/Pump SFC Type:	Not reported

Tank Name:	11
Tag Number:	Not reported
Tank Status:	Removed
Tank Status Date:	12/10/1999
Tank Install Date:	00/01/1964
Tank Closure Date:	Not reported
Capacity Range:	Not reported
Tank Permit Expiration Date:	Not reported
Tank Upgrade Date:	Not reported
Tank Spill Prevention:	Not reported
Tank Overfill Prevention:	Not reported
Tank Material:	Not reported
Tank Construction:	Not reported
Tank Tightness Test:	Not reported
Tank Corrosion Protection:	Not reported
Tank Manifold:	Not reported
Tank Release Detection:	Not reported
Tank SFC Type:	Not reported
Pipe Material:	Not reported
Pipe Construction:	Not reported
Pipe Primary Release Detection:	Not reported
Pipe Second Release Detection:	Not reported
Pipe Corrosion Protection:	Not reported
Pipe Pumping System:	Not reported
Responsible Unit:	NORTHWEST
Dispencer/Pump SFC Type:	Not reported

Tank Name:	12
Tag Number:	Not reported
Tank Status:	Removed
Tank Status Date:	12/10/1999
Tank Install Date:	00/01/1900
Tank Closure Date:	Not reported
Capacity Range:	Not reported
Tank Permit Expiration Date:	Not reported
Tank Upgrade Date:	Not reported
Tank Spill Prevention:	Not reported
Tank Overfill Prevention:	Not reported
Tank Material:	Not reported
Tank Construction:	Not reported
Tank Tightness Test:	Not reported
Tank Corrosion Protection:	Not reported
Tank Manifold:	Not reported
Tank Release Detection:	Not reported
Tank SFC Type:	Not reported
Pipe Material:	Not reported
Pipe Construction:	Not reported
Pipe Primary Release Detection:	Not reported
Pipe Second Release Detection:	Not reported
Pipe Corrosion Protection:	Not reported
Pipe Pumping System:	Not reported
Responsible Unit:	NORTHWEST

BASIL LEE PROPERTY (Continued) **U003604616**

Dispencer/Pump SFC Type: Not reported

Tank Name: 2
Tag Number: Not reported
Tank Status: Removed
Tank Status Date: 12/10/1999
Tank Install Date: 00/01/1900
Tank Closure Date: Not reported
Capacity Range: Not reported
Tank Permit Expiration Date: Not reported
Tank Upgrade Date: Not reported
Tank Spill Prevention: Not reported
Tank Overfill Prevention: Not reported
Tank Material: Not reported
Tank Construction: Not reported
Tank Tightness Test: Not reported
Tank Corrosion Protection: Not reported
Tank Manifold: Not reported
Tank Release Detection: Not reported
Tank SFC Type: Not reported
Pipe Material: Not reported
Pipe Construction: Not reported
Pipe Primary Release Detection: Not reported
Pipe Second Release Detection: Not reported
Pipe Corrosion Protection: Not reported
Pipe Pumping System: Not reported
Responsible Unit: NORTHWEST
Dispencer/Pump SFC Type: Not reported

Tank Name: 3
Tag Number: Not reported
Tank Status: Removed
Tank Status Date: 12/10/1999
Tank Install Date: 00/01/1900
Tank Closure Date: Not reported
Capacity Range: Not reported
Tank Permit Expiration Date: Not reported
Tank Upgrade Date: Not reported
Tank Spill Prevention: Not reported
Tank Overfill Prevention: Not reported
Tank Material: Not reported
Tank Construction: Not reported
Tank Tightness Test: Not reported
Tank Corrosion Protection: Not reported
Tank Manifold: Not reported
Tank Release Detection: Not reported
Tank SFC Type: Not reported
Pipe Material: Not reported
Pipe Construction: Not reported
Pipe Primary Release Detection: Not reported
Pipe Second Release Detection: Not reported
Pipe Corrosion Protection: Not reported
Pipe Pumping System: Not reported
Responsible Unit: NORTHWEST
Dispencer/Pump SFC Type: Not reported

BASIL LEE PROPERTY (Continued) **U003604616**

Tank Name:	4
Tag Number:	Not reported
Tank Status:	Closed in Place
Tank Status Date:	12/10/1999
Tank Install Date:	00/01/1900
Tank Closure Date:	Not reported
Capacity Range:	Not reported
Tank Permit Expiration Date:	Not reported
Tank Upgrade Date:	Not reported
Tank Spill Prevention:	Not reported
Tank Overfill Prevention:	Not reported
Tank Material:	Not reported
Tank Construction:	Not reported
Tank Tightness Test:	Not reported
Tank Corrosion Protection:	Not reported
Tank Manifold:	Not reported
Tank Release Detection:	Not reported
Tank SFC Type:	Not reported
Pipe Material:	Not reported
Pipe Construction:	Not reported
Pipe Primary Release Detection:	Not reported
Pipe Second Release Detection:	Not reported
Pipe Corrosion Protection:	Not reported
Pipe Pumping System:	Not reported
Responsible Unit:	NORTHWEST
Dispencer/Pump SFC Type:	Not reported

Tank Name:	5
Tag Number:	Not reported
Tank Status:	Closed in Place
Tank Status Date:	12/10/1999
Tank Install Date:	00/01/1900
Tank Closure Date:	Not reported
Capacity Range:	Not reported
Tank Permit Expiration Date:	Not reported
Tank Upgrade Date:	Not reported
Tank Spill Prevention:	Not reported
Tank Overfill Prevention:	Not reported
Tank Material:	Not reported
Tank Construction:	Not reported
Tank Tightness Test:	Not reported
Tank Corrosion Protection:	Not reported
Tank Manifold:	Not reported
Tank Release Detection:	Not reported
Tank SFC Type:	Not reported
Pipe Material:	Not reported
Pipe Construction:	Not reported
Pipe Primary Release Detection:	Not reported
Pipe Second Release Detection:	Not reported
Pipe Corrosion Protection:	Not reported
Pipe Pumping System:	Not reported
Responsible Unit:	NORTHWEST
Dispencer/Pump SFC Type:	Not reported

Tank Name:	6

BASIL LEE PROPERTY (Continued) **U003604616**

Tag Number:	Not reported
Tank Status:	Removed
Tank Status Date:	12/10/1999
Tank Install Date:	00/01/1900
Tank Closure Date:	Not reported
Capacity Range:	Not reported
Tank Permit Expiration Date:	Not reported
Tank Upgrade Date:	Not reported
Tank Spill Prevention:	Not reported
Tank Overfill Prevention:	Not reported
Tank Material:	Not reported
Tank Construction:	Not reported
Tank Tightness Test:	Not reported
Tank Corrosion Protection:	Not reported
Tank Manifold:	Not reported
Tank Release Detection:	Not reported
Tank SFC Type:	Not reported
Pipe Material:	Not reported
Pipe Construction:	Not reported
Pipe Primary Release Detection:	Not reported
Pipe Second Release Detection:	Not reported
Pipe Corrosion Protection:	Not reported
Pipe Pumping System:	Not reported
Responsible Unit:	NORTHWEST
Dispencer/Pump SFC Type:	Not reported

Tank Name:	7
Tag Number:	Not reported
Tank Status:	Closed in Place
Tank Status Date:	12/10/1999
Tank Install Date:	00/01/1900
Tank Closure Date:	Not reported
Capacity Range:	Not reported
Tank Permit Expiration Date:	Not reported
Tank Upgrade Date:	Not reported
Tank Spill Prevention:	Not reported
Tank Overfill Prevention:	Not reported
Tank Material:	Not reported
Tank Construction:	Not reported
Tank Tightness Test:	Not reported
Tank Corrosion Protection:	Not reported
Tank Manifold:	Not reported
Tank Release Detection:	Not reported
Tank SFC Type:	Not reported
Pipe Material:	Not reported
Pipe Construction:	Not reported
Pipe Primary Release Detection:	Not reported
Pipe Second Release Detection:	Not reported
Pipe Corrosion Protection:	Not reported
Pipe Pumping System:	Not reported
Responsible Unit:	NORTHWEST
Dispencer/Pump SFC Type:	Not reported

Tank Name:	8
Tag Number:	Not reported

BASIL LEE PROPERTY (Continued) **U003604616**

Tank Status:	Closed in Place
Tank Status Date:	12/10/1999
Tank Install Date:	00/01/1900
Tank Closure Date:	Not reported
Capacity Range:	Not reported
Tank Permit Expiration Date:	Not reported
Tank Upgrade Date:	Not reported
Tank Spill Prevention:	Not reported
Tank Overfill Prevention:	Not reported
Tank Material:	Not reported
Tank Construction:	Not reported
Tank Tightness Test:	Not reported
Tank Corrosion Protection:	Not reported
Tank Manifold:	Not reported
Tank Release Detection:	Not reported
Tank SFC Type:	Not reported
Pipe Material:	Not reported
Pipe Construction:	Not reported
Pipe Primary Release Detection:	Not reported
Pipe Second Release Detection:	Not reported
Pipe Corrosion Protection:	Not reported
Pipe Pumping System:	Not reported
Responsible Unit:	NORTHWEST
Dispencer/Pump SFC Type:	Not reported

Tank Name:	9
Tag Number:	Not reported
Tank Status:	Removed
Tank Status Date:	12/10/1999
Tank Install Date:	00/01/1900
Tank Closure Date:	Not reported
Capacity Range:	Not reported
Tank Permit Expiration Date:	Not reported
Tank Upgrade Date:	Not reported
Tank Spill Prevention:	Not reported
Tank Overfill Prevention:	Not reported
Tank Material:	Not reported
Tank Construction:	Not reported
Tank Tightness Test:	Not reported
Tank Corrosion Protection:	Not reported
Tank Manifold:	Not reported
Tank Release Detection:	Not reported
Tank SFC Type:	Not reported
Pipe Material:	Not reported
Pipe Construction:	Not reported
Pipe Primary Release Detection:	Not reported
Pipe Second Release Detection:	Not reported
Pipe Corrosion Protection:	Not reported
Pipe Pumping System:	Not reported
Responsible Unit:	NORTHWEST
Dispencer/Pump SFC Type:	Not reported

234
ESE
1/2-1
0.709 mi.
3746 ft.

BROADSTONE CAPITOL HILL VENTURE LLC
1414 10TH AVE
SEATTLE, WA 98122

WA CSCSL
WA ALLSITES
WA VCP

S113230079
N/A

Relative:
Higher

Actual:
297 ft.

CSCSL:

Facility ID:	17539
Region:	Northwest
Lat/Long:	47.613306 / -122.319132
Brownfield Status:	Not reported
Rank Status:	N
Clean Up Siteid:	12090
Site Status:	Cleanup Started
PSI?:	Not reported
Contaminant Name:	Benzene
Ground Water:	Confirmed Above Cleanup Level
Surface Water:	Not reported
Soil:	Confirmed Above Cleanup Level
Sediment:	Not reported
Air:	Not reported
Bedrock:	Not reported
Responsible Unit:	Northwest

Facility ID:	17539
Region:	Northwest
Lat/Long:	47.613306 / -122.319132
Brownfield Status:	Not reported
Rank Status:	N
Clean Up Siteid:	12090
Site Status:	Cleanup Started
PSI?:	Not reported
Contaminant Name:	Non-Halogenated Solvents
Ground Water:	Confirmed Above Cleanup Level
Surface Water:	Not reported
Soil:	Not reported
Sediment:	Not reported
Air:	Not reported
Bedrock:	Not reported
Responsible Unit:	Northwest

Facility ID:	17539
Region:	Northwest
Lat/Long:	47.613306 / -122.319132
Brownfield Status:	Not reported
Rank Status:	N
Clean Up Siteid:	12090
Site Status:	Cleanup Started
PSI?:	Not reported
Contaminant Name:	Other Non-Halogenated Organics
Ground Water:	Confirmed Above Cleanup Level
Surface Water:	Not reported
Soil:	Not reported
Sediment:	Not reported
Air:	Not reported
Bedrock:	Not reported
Responsible Unit:	Northwest

Facility ID:	17539

BROADSTONE CAPITOL HILL VENTURE LLC (Continued) **S113230079**

Region: Northwest
Lat/Long: 47.613306 / -122.319132
Brownfield Status: Not reported
Rank Status: N
Clean Up Siteid: 12090
Site Status: Cleanup Started
PSI?: Not reported
Contaminant Name: Petroleum-Diesel
Ground Water: Confirmed Above Cleanup Level
Surface Water: Not reported
Soil: Confirmed Above Cleanup Level
Sediment: Not reported
Air: Not reported
Bedrock: Not reported
Responsible Unit: Northwest

Facility ID: 17539
Region: Northwest
Lat/Long: 47.613306 / -122.319132
Brownfield Status: Not reported
Rank Status: N
Clean Up Siteid: 12090
Site Status: Cleanup Started
PSI?: Not reported
Contaminant Name: Petroleum-Other
Ground Water: Confirmed Above Cleanup Level
Surface Water: Not reported
Soil: Confirmed Above Cleanup Level
Sediment: Not reported
Air: Not reported
Bedrock: Not reported
Responsible Unit: Northwest

ALLSITES:
Facility Id: 17539
Latitude: 47.613306
Longitude: -122.31913
Ecology Interest Type Code: VOLCLNST
Facility ID: 17539
Facility Company: Broadstone Capitol Hill Venture LLC
Interaction: A
Interaction 1: VOLCLNST
Interaction 2: Voluntary Cleanup Sites
Ecology Program: TOXICS
Program Data: ISIS
Facility Alt.: Broadstone Capitol Hill Venture LLC
Program ID: NW2703
Date Interaction: 3/27/2013 0:00
Date Interaction 3: Not reported

VCP:
edr_fstat: WA
edr_fzip: 98122
edr_fcnty: KING
edr_zip: Not reported

BROADSTONE CAPITOL HILL VENTURE LLC (Continued) **S113230079**

Facility ID: 17539
VCP Status: Yes
VCP: Not reported
Ecology Status: Not reported
NFA Type: Not reported
Date NFA: Not reported
Rank: N
Cleanup Siteid: 12090

edr_fstat: WA
edr_fzip: 98122
edr_fcnty: KING
edr_zip: Not reported
Facility ID: 17539
VCP Status: Yes
VCP: Not reported
Ecology Status: Not reported
NFA Type: Not reported
Date NFA: Not reported
Rank: N
Cleanup Siteid: 12090

edr_fstat: WA
edr_fzip: 98122
edr_fcnty: KING
edr_zip: Not reported
Facility ID: 17539
VCP Status: Yes
VCP: Not reported
Ecology Status: Not reported
NFA Type: Not reported
Date NFA: Not reported
Rank: N
Cleanup Siteid: 12090

edr_fstat: WA
edr_fzip: 98122
edr_fcnty: KING
edr_zip: Not reported
Facility ID: 17539
VCP Status: Yes
VCP: Not reported
Ecology Status: Not reported
NFA Type: Not reported
Date NFA: Not reported
Rank: N
Cleanup Siteid: 12090

edr_fstat: WA
edr_fzip: 98122
edr_fcnty: KING
edr_zip: Not reported
Facility ID: 17539
VCP Status: Yes
VCP: Not reported
Ecology Status: Not reported
NFA Type: Not reported

BROADSTONE CAPITOL HILL VENTURE LLC (Continued) **S113230079**

Date NFA: Not reported
Rank: N
Cleanup Siteid: 12090

235
SSE
1/2-1
0.710 mi.
3751 ft.

KEN STATION
1030 7TH AVE S
SEATTLE, WA 98104

WA CSCSL **U002037969**
WA ALLSITES **N/A**
WA LUST
WA UST

Relative:
Higher

Actual:
248 ft.

CSCSL:

Facility ID:	84194438
Region:	Northwest
Lat/Long:	47.593470622 / -122.32336448
Brownfield Status:	Not reported
Rank Status:	N
Clean Up Siteid:	10723
Site Status:	Cleanup Started
PSI?:	Not reported
Contaminant Name:	Benzene
Ground Water:	Confirmed Above Cleanup Level
Surface Water:	Not reported
Soil:	Confirmed Above Cleanup Level
Sediment:	Not reported
Air:	Not reported
Bedrock:	Not reported
Responsible Unit:	Northwest

Facility ID:	84194438
Region:	Northwest
Lat/Long:	47.593470622 / -122.32336448
Brownfield Status:	Not reported
Rank Status:	N
Clean Up Siteid:	10723
Site Status:	Cleanup Started
PSI?:	Not reported
Contaminant Name:	Non-Halogenated Solvents
Ground Water:	Confirmed Above Cleanup Level
Surface Water:	Not reported
Soil:	Confirmed Above Cleanup Level
Sediment:	Not reported
Air:	Not reported
Bedrock:	Not reported
Responsible Unit:	Northwest

Facility ID:	84194438
Region:	Northwest
Lat/Long:	47.593470622 / -122.32336448
Brownfield Status:	Not reported
Rank Status:	N
Clean Up Siteid:	10723
Site Status:	Cleanup Started
PSI?:	Not reported
Contaminant Name:	Petroleum-Gasoline
Ground Water:	Confirmed Above Cleanup Level
Surface Water:	Not reported
Soil:	Confirmed Above Cleanup Level
Sediment:	Not reported

KEN STATION (Continued) **U002037969**

Air: Not reported
Bedrock: Not reported
Responsible Unit: Northwest

ALLSITES:
Facility Id: 84194438
Latitude: 47.5934706
Longitude: -122.32336
Ecology Interest Type Code: UST
Facility ID: 84194438
Facility Company: KEN STATION
Interaction: A
Interaction 1: LUST
Interaction 2: LUST Facility
Ecology Program: TOXICS
Program Data: ISIS
Facility Alt.: Not reported
Program ID: 102321
Date Interaction: 7/28/1994 0:00
Date Interaction 3: Not reported

Facility ID: 84194438
Facility Company: KEN STATION
Interaction: A
Interaction 1: UST
Interaction 2: Underground Storage Tank
Ecology Program: TOXICS
Program Data: UST
Facility Alt.: Not reported
Program ID: 102321
Date Interaction: 6/5/1994 0:00
Date Interaction 3: Not reported

Facility Id: 84194438
Latitude: 47.5934706
Longitude: -122.32336
Ecology Interest Type Code: LUST
Facility ID: 84194438
Facility Company: KEN STATION
Interaction: A
Interaction 1: LUST
Interaction 2: LUST Facility
Ecology Program: TOXICS
Program Data: ISIS
Facility Alt.: Not reported
Program ID: 102321
Date Interaction: 7/28/1994 0:00
Date Interaction 3: Not reported

Facility ID: 84194438
Facility Company: KEN STATION
Interaction: A
Interaction 1: UST
Interaction 2: Underground Storage Tank
Ecology Program: TOXICS
Program Data: UST

KEN STATION (Continued) **U002037969**

Facility Alt.: Not reported
Program ID: 102321
Date Interaction: 6/5/1994 0:00
Date Interaction 3: Not reported

LUST:
Facility ID: 84194438
Facility Status: Cleanup Started
Cleanup Site ID: 10723
Cleanup Unit Type: Upland
Process Type: Independent Action
Alternate Name: Seattle Charles St Ken Station
Release Status Date: 06/01/1995
Site Response Unit Code: Northwest
Lat/Long: 47.5934706 / -122.32336

UST:
Facility ID: 84194438
Site Id: 102321
UBI: 1780489530010072
Phone Number: 2063861159
Decimal Latitude: 47.59347062
Decimal Longitude: -122.3233645

Tank Name: 1
Tag Number: A0273, A4546
Tank Status: Removed
Tank Status Date: 08/06/1996
Tank Install Date: 00/31/1964
Tank Closure Date: Not reported
Capacity Range: 2,001 to 4,999 Gallons
Tank Permit Expiration Date: Not reported
Tank Upgrade Date: Not reported
Tank Spill Prevention: Not reported
Tank Overfill Prevention: Not reported
Tank Material: Not reported
Tank Construction: Not reported
Tank Tightness Test: Not reported
Tank Corrosion Protection: Not reported
Tank Manifold: Not reported
Tank Release Detection: Not reported
Tank SFC Type: Not reported
Pipe Material: Not reported
Pipe Construction: Not reported
Pipe Primary Release Detection: Not reported
Pipe Second Release Detection: Not reported
Pipe Corrosion Protection: Not reported
Pipe Pumping System: Not reported
Responsible Unit: NORTHWEST
Dispencer/Pump SFC Type: Not reported

Tank Name: 2
Tag Number: A0273, A4546
Tank Status: Removed

KEN STATION (Continued) **U002037969**

Tank Status Date:	08/06/1996
Tank Install Date:	00/31/1964
Tank Closure Date:	Not reported
Capacity Range:	1,101 to 2,000 Gallons
Tank Permit Expiration Date:	Not reported
Tank Upgrade Date:	Not reported
Tank Spill Prevention:	Not reported
Tank Overfill Prevention:	Not reported
Tank Material:	Not reported
Tank Construction:	Not reported
Tank Tightness Test:	Not reported
Tank Corrosion Protection:	Not reported
Tank Manifold:	Not reported
Tank Release Detection:	Not reported
Tank SFC Type:	Not reported
Pipe Material:	Not reported
Pipe Construction:	Not reported
Pipe Primary Release Detection:	Not reported
Pipe Second Release Detection:	Not reported
Pipe Corrosion Protection:	Not reported
Pipe Pumping System:	Not reported
Responsible Unit:	NORTHWEST
Dispencer/Pump SFC Type:	Not reported

Tank Name:	3
Tag Number:	A0273, A4546
Tank Status:	Removed
Tank Status Date:	12/10/1999
Tank Install Date:	00/01/1900
Tank Closure Date:	Not reported
Capacity Range:	Not reported
Tank Permit Expiration Date:	Not reported
Tank Upgrade Date:	Not reported
Tank Spill Prevention:	Not reported
Tank Overfill Prevention:	Not reported
Tank Material:	Not reported
Tank Construction:	Not reported
Tank Tightness Test:	Not reported
Tank Corrosion Protection:	Not reported
Tank Manifold:	Not reported
Tank Release Detection:	Not reported
Tank SFC Type:	Not reported
Pipe Material:	Not reported
Pipe Construction:	Not reported
Pipe Primary Release Detection:	Not reported
Pipe Second Release Detection:	Not reported
Pipe Corrosion Protection:	Not reported
Pipe Pumping System:	Not reported
Responsible Unit:	NORTHWEST
Dispencer/Pump SFC Type:	Not reported

Tank Name:	A23-10EU
Tag Number:	A0273, A4546
Tank Status:	Operational
Tank Status Date:	08/06/1996

KEN STATION (Continued) **U002037969**

Tank Install Date:	00/18/1994
Tank Closure Date:	Not reported
Capacity Range:	20,000 to 29,999 Gallons
Tank Permit Expiration Date:	07/31/2015
Tank Upgrade Date:	05/18/1994
Tank Spill Prevention:	Spill Bucket/Spill Box
Tank Overfill Prevention:	Automatic Shutoff (fill pipe)
Tank Material:	Fiberglass Reinforced Plastic
Tank Construction:	Double Wall Tank
Tank Tightness Test:	Not reported
Tank Corrosion Protection:	Corrosion Resistant
Tank Manifold:	Not reported
Tank Release Detection:	Automatic Tank Gauging
Tank SFC Type:	Not reported
Pipe Material:	Fiberglass
Pipe Construction:	Double Wall Pipe
Pipe Primary Release Detection:	Automatic Line Leak Detector (ALLD)
Pipe Second Release Detection:	Interstitial Monitoring (or Sump Sensor)
Pipe Corrosion Protection:	Corrosion Resistant
Pipe Pumping System:	Pressurized System
Responsible Unit:	NORTHWEST
Dispencer/Pump SFC Type:	Not reported

Tank Name:	A23-11WU
Tag Number:	A0273, A4546
Tank Status:	Operational
Tank Status Date:	08/06/1996
Tank Install Date:	00/18/1994
Tank Closure Date:	Not reported
Capacity Range:	20,000 to 29,999 Gallons
Tank Permit Expiration Date:	07/31/2015
Tank Upgrade Date:	05/18/1994
Tank Spill Prevention:	Spill Bucket/Spill Box
Tank Overfill Prevention:	Automatic Shutoff (fill pipe)
Tank Material:	Fiberglass Reinforced Plastic
Tank Construction:	Double Wall Tank
Tank Tightness Test:	Not reported
Tank Corrosion Protection:	Corrosion Resistant
Tank Manifold:	Not reported
Tank Release Detection:	Automatic Tank Gauging
Tank SFC Type:	Not reported
Pipe Material:	Fiberglass
Pipe Construction:	Double Wall Pipe
Pipe Primary Release Detection:	Automatic Line Leak Detector (ALLD)
Pipe Second Release Detection:	Interstitial Monitoring (or Sump Sensor)
Pipe Corrosion Protection:	Corrosion Resistant
Pipe Pumping System:	Pressurized System
Responsible Unit:	NORTHWEST
Dispencer/Pump SFC Type:	Not reported

Tank Name:	A23-12D
Tag Number:	A0273, A4546
Tank Status:	Operational
Tank Status Date:	08/06/1996
Tank Install Date:	00/18/1994

KEN STATION (Continued) **U002037969**

Tank Closure Date:	Not reported
Capacity Range:	20,000 to 29,999 Gallons
Tank Permit Expiration Date:	07/31/2015
Tank Upgrade Date:	05/18/1994
Tank Spill Prevention:	Spill Bucket/Spill Box
Tank Overfill Prevention:	Automatic Shutoff (fill pipe)
Tank Material:	Fiberglass Reinforced Plastic
Tank Construction:	Double Wall Tank
Tank Tightness Test:	Not reported
Tank Corrosion Protection:	Corrosion Resistant
Tank Manifold:	Not reported
Tank Release Detection:	Automatic Tank Gauging
Tank SFC Type:	Not reported
Pipe Material:	Fiberglass
Pipe Construction:	Double Wall Pipe
Pipe Primary Release Detection:	Automatic Line Leak Detector (ALLD)
Pipe Second Release Detection:	Interstitial Monitoring (or Sump Sensor)
Pipe Corrosion Protection:	Corrosion Resistant
Pipe Pumping System:	Pressurized System
Responsible Unit:	NORTHWEST
Dispencer/Pump SFC Type:	Not reported

BC236 **PCY CORP** **WA CSCSL** **U003378506**
NW **601 6TH AVE N** **WA ALLSITES** **N/A**
1/2-1 **SEATTLE, WA 98109** **WA LUST**
0.711 mi. **WA UST**
3755 ft. **Site 1 of 2 in cluster BC**

Relative:
Lower

Actual:
74 ft.

CSCSL:

Facility ID:	36533718
Region:	Northwest
Lat/Long:	47.624793366 / -122.34464165
Brownfield Status:	Not reported
Rank Status:	N
Clean Up Siteid:	8889
Site Status:	Cleanup Started
PSI?:	Not reported
Contaminant Name:	Petroleum-Gasoline
Ground Water:	Not reported
Surface Water:	Not reported
Soil:	Confirmed Above Cleanup Level
Sediment:	Not reported
Air:	Not reported
Bedrock:	Not reported
Responsible Unit:	Northwest

ALLSITES:

Facility Id:	36533718
Latitude:	47.6247933
Longitude:	-122.34464
Ecology Interest Type Code:	LUST
Facility ID:	36533718
Facility Company:	PCY CORP
Interaction:	A
Interaction 1:	LUST
Interaction 2:	LUST Facility
Ecology Program:	TOXICS

PCY CORP (Continued) **U003378506**

Program Data: ISIS
Facility Alt.: Not reported
Program ID: 459741
Date Interaction: 7/14/1998 0:00
Date Interaction 3: Not reported

Facility ID: 36533718
Facility Company: PCY CORP
Interaction: A
Interaction 1: UST
Interaction 2: Underground Storage Tank
Ecology Program: TOXICS
Program Data: UST
Facility Alt.: Not reported
Program ID: 459741
Date Interaction: 7/22/1998 0:00
Date Interaction 3: Not reported

Facility Id: 36533718
Latitude: 47.6247933
Longitude: -122.34464
Ecology Interest Type Code: UST
Facility ID: 36533718
Facility Company: PCY CORP
Interaction: A
Interaction 1: LUST
Interaction 2: LUST Facility
Ecology Program: TOXICS
Program Data: ISIS
Facility Alt.: Not reported
Program ID: 459741
Date Interaction: 7/14/1998 0:00
Date Interaction 3: Not reported

Facility ID: 36533718
Facility Company: PCY CORP
Interaction: A
Interaction 1: UST
Interaction 2: Underground Storage Tank
Ecology Program: TOXICS
Program Data: UST
Facility Alt.: Not reported
Program ID: 459741
Date Interaction: 7/22/1998 0:00
Date Interaction 3: Not reported

LUST:
Facility ID: 36533718
Facility Status: Cleanup Started
Cleanup Site ID: 8889
Cleanup Unit Type: Upland
Process Type: Independent Action
Alternate Name: PCY CORP
Release Status Date: 07/14/1998
Site Response Unit Code: Northwest

PCY CORP (Continued) **U003378506**

Lat/Long: 47.6247933 / -122.34464

UST:

Facility ID:	36533718
Site Id:	459741
UBI:	Not reported
Phone Number:	4254541188
Decimal Latitude:	47.62479337
Decimal Longitude:	-122.3446416
Tank Name:	1
Tag Number:	Not reported
Tank Status:	Removed
Tank Status Date:	12/10/1999
Tank Install Date:	00/01/1900
Tank Closure Date:	Not reported
Capacity Range:	Not reported
Tank Permit Expiration Date:	Not reported
Tank Upgrade Date:	Not reported
Tank Spill Prevention:	Not reported
Tank Overfill Prevention:	Not reported
Tank Material:	Not reported
Tank Construction:	Not reported
Tank Tightness Test:	Not reported
Tank Corrosion Protection:	Not reported
Tank Manifold:	Not reported
Tank Release Detection:	Not reported
Tank SFC Type:	Not reported
Pipe Material:	Not reported
Pipe Construction:	Not reported
Pipe Primary Release Detection:	Not reported
Pipe Second Release Detection:	Not reported
Pipe Corrosion Protection:	Not reported
Pipe Pumping System:	Not reported
Responsible Unit:	NORTHWEST
Dispencer/Pump SFC Type:	Not reported

237
SSE
1/2-1
0.712 mi.
3761 ft.

Relative:
Higher

Actual:
263 ft.

NETTLETON APTS
1000 8TH AVENUE
SEATTLE, WA 98104

WA CSCSL **U004021271**
WA ALLSITES **N/A**
WA LUST
WA UST
WA SPILLS
WA VCP

CSCSL:

Facility ID:	84878976
Region:	Northwest
Lat/Long:	47.608670999 / -122.32803861
Brownfield Status:	Not reported
Rank Status:	N
Clean Up Siteid:	11934
Site Status:	Cleanup Started
PSI?:	Not reported
Contaminant Name:	Benzene
Ground Water:	Not reported
Surface Water:	Not reported
Soil:	Confirmed Above Cleanup Level

NETTLETON APTS (Continued) **U004021271**

Sediment:	Not reported
Air:	Not reported
Bedrock:	Not reported
Responsible Unit:	Northwest
Facility ID:	84878976
Region:	Northwest
Lat/Long:	47.608670999 / -122.32803861
Brownfield Status:	Not reported
Rank Status:	N
Clean Up Siteid:	11934
Site Status:	Cleanup Started
PSI?:	Not reported
Contaminant Name:	Lead
Ground Water:	Not reported
Surface Water:	Not reported
Soil:	Confirmed Above Cleanup Level
Sediment:	Not reported
Air:	Not reported
Bedrock:	Not reported
Responsible Unit:	Northwest
Facility ID:	84878976
Region:	Northwest
Lat/Long:	47.608670999 / -122.32803861
Brownfield Status:	Not reported
Rank Status:	N
Clean Up Siteid:	11934
Site Status:	Cleanup Started
PSI?:	Not reported
Contaminant Name:	Other Non-Halogenated Organics
Ground Water:	Not reported
Surface Water:	Not reported
Soil:	Confirmed Above Cleanup Level
Sediment:	Not reported
Air:	Not reported
Bedrock:	Not reported
Responsible Unit:	Northwest
Facility ID:	84878976
Region:	Northwest
Lat/Long:	47.608670999 / -122.32803861
Brownfield Status:	Not reported
Rank Status:	N
Clean Up Siteid:	11934
Site Status:	Cleanup Started
PSI?:	Not reported
Contaminant Name:	Petroleum-Gasoline
Ground Water:	Not reported
Surface Water:	Not reported
Soil:	Confirmed Above Cleanup Level
Sediment:	Not reported
Air:	Not reported
Bedrock:	Not reported
Responsible Unit:	Northwest

NETTLETON APTS (Continued) **U004021271**

ALLSITES:

Facility Id:	84878976
Latitude:	47.6086709
Longitude:	-122.32803
Ecology Interest Type Code:	INDPNDNT
Facility ID:	84878976
Facility Company:	NETTLETON APTS
Interaction:	A
Interaction 1:	INDPNDNT
Interaction 2:	Independent Cleanup
Ecology Program:	TOXICS
Program Data:	ISIS
Facility Alt.:	NETTLETON APARTMENTS
Program ID:	Not reported
Date Interaction:	4/30/2012 0:00
Date Interaction 3:	Not reported

Facility ID:	84878976
Facility Company:	NETTLETON APTS
Interaction:	A
Interaction 1:	LUST
Interaction 2:	LUST Facility
Ecology Program:	TOXICS
Program Data:	ISIS
Facility Alt.:	NETTLETON APTS
Program ID:	10691
Date Interaction:	8/3/2012 0:00
Date Interaction 3:	Not reported

Facility ID:	84878976
Facility Company:	NETTLETON APTS
Interaction:	A
Interaction 1:	VOLCLNST
Interaction 2:	Voluntary Cleanup Sites
Ecology Program:	TOXICS
Program Data:	ISIS
Facility Alt.:	NETTLETON APTS
Program ID:	NW2714
Date Interaction:	4/18/2013 0:00
Date Interaction 3:	Not reported

Facility ID:	84878976
Facility Company:	NETTLETON APTS
Interaction:	I
Interaction 1:	UST
Interaction 2:	Underground Storage Tank
Ecology Program:	TOXICS
Program Data:	UST
Facility Alt.:	Not reported
Program ID:	10691
Date Interaction:	2/29/2000 0:00
Date Interaction 3:	5/3/2000 0:00

Facility Id:	84878976
Latitude:	47.6086709
Longitude:	-122.32803

NETTLETON APTS (Continued) **U004021271**

Ecology Interest Type Code: VOLCLNST
Facility ID: 84878976
Facility Company: NETTLETON APTS
Interaction: A
Interaction 1: INDPNDNT
Interaction 2: Independent Cleanup
Ecology Program: TOXICS
Program Data: ISIS
Facility Alt.: NETTLETON APARTMENTS
Program ID: Not reported
Date Interaction: 4/30/2012 0:00
Date Interaction 3: Not reported

Facility ID: 84878976
Facility Company: NETTLETON APTS
Interaction: A
Interaction 1: LUST
Interaction 2: LUST Facility
Ecology Program: TOXICS
Program Data: ISIS
Facility Alt.: NETTLETON APTS
Program ID: 10691
Date Interaction: 8/3/2012 0:00
Date Interaction 3: Not reported

Facility ID: 84878976
Facility Company: NETTLETON APTS
Interaction: A
Interaction 1: VOLCLNST
Interaction 2: Voluntary Cleanup Sites
Ecology Program: TOXICS
Program Data: ISIS
Facility Alt.: NETTLETON APTS
Program ID: NW2714
Date Interaction: 4/18/2013 0:00
Date Interaction 3: Not reported

Facility ID: 84878976
Facility Company: NETTLETON APTS
Interaction: I
Interaction 1: UST
Interaction 2: Underground Storage Tank
Ecology Program: TOXICS
Program Data: UST
Facility Alt.: Not reported
Program ID: 10691
Date Interaction: 2/29/2000 0:00
Date Interaction 3: 5/3/2000 0:00

Facility Id: 84878976
Latitude: 47.6086709
Longitude: -122.32803
Ecology Interest Type Code: UST
Facility ID: 84878976
Facility Company: NETTLETON APTS
Interaction: A

NETTLETON APTS (Continued) **U004021271**

Interaction 1: INDPNDNT
Interaction 2: Independent Cleanup
Ecology Program: TOXICS
Program Data: ISIS
Facility Alt.: NETTLETON APARTMENTS
Program ID: Not reported
Date Interaction: 4/30/2012 0:00
Date Interaction 3: Not reported

Facility ID: 84878976
Facility Company: NETTLETON APTS
Interaction: A
Interaction 1: LUST
Interaction 2: LUST Facility
Ecology Program: TOXICS
Program Data: ISIS
Facility Alt.: NETTLETON APTS
Program ID: 10691
Date Interaction: 8/3/2012 0:00
Date Interaction 3: Not reported

Facility ID: 84878976
Facility Company: NETTLETON APTS
Interaction: A
Interaction 1: VOLCLNST
Interaction 2: Voluntary Cleanup Sites
Ecology Program: TOXICS
Program Data: ISIS
Facility Alt.: NETTLETON APTS
Program ID: NW2714
Date Interaction: 4/18/2013 0:00
Date Interaction 3: Not reported

Facility ID: 84878976
Facility Company: NETTLETON APTS
Interaction: I
Interaction 1: UST
Interaction 2: Underground Storage Tank
Ecology Program: TOXICS
Program Data: UST
Facility Alt.: Not reported
Program ID: 10691
Date Interaction: 2/29/2000 0:00
Date Interaction 3: 5/3/2000 0:00

Facility Id: 84878976
Latitude: 47.6086709
Longitude: -122.32803
Ecology Interest Type Code: LUST
Facility ID: 84878976
Facility Company: NETTLETON APTS
Interaction: A
Interaction 1: INDPNDNT
Interaction 2: Independent Cleanup
Ecology Program: TOXICS
Program Data: ISIS

NETTLETON APTS (Continued) **U004021271**

Facility Alt.:	NETTLETON APARTMENTS
Program ID:	Not reported
Date Interaction:	4/30/2012 0:00
Date Interaction 3:	Not reported
Facility ID:	84878976
Facility Company:	NETTLETON APTS
Interaction:	A
Interaction 1:	LUST
Interaction 2:	LUST Facility
Ecology Program:	TOXICS
Program Data:	ISIS
Facility Alt.:	NETTLETON APTS
Program ID:	10691
Date Interaction:	8/3/2012 0:00
Date Interaction 3:	Not reported
Facility ID:	84878976
Facility Company:	NETTLETON APTS
Interaction:	A
Interaction 1:	VOLCLNST
Interaction 2:	Voluntary Cleanup Sites
Ecology Program:	TOXICS
Program Data:	ISIS
Facility Alt.:	NETTLETON APTS
Program ID:	NW2714
Date Interaction:	4/18/2013 0:00
Date Interaction 3:	Not reported
Facility ID:	84878976
Facility Company:	NETTLETON APTS
Interaction:	I
Interaction 1:	UST
Interaction 2:	Underground Storage Tank
Ecology Program:	TOXICS
Program Data:	UST
Facility Alt.:	Not reported
Program ID:	10691
Date Interaction:	2/29/2000 0:00
Date Interaction 3:	5/3/2000 0:00

LUST:

Facility ID:	84878976
Facility Status:	Awaiting Cleanup
Cleanup Site ID:	11934
Cleanup Unit Type:	Upland
Process Type:	Voluntary Cleanup Program
Alternate Name:	Nettleton Apartments
Release Status Date:	11/23/2011
Site Response Unit Code:	Northwest
Lat/Long:	47.6086709 / -122.32803

UST:

Facility ID:	84878976
Site Id:	10691

NETTLETON APTS (Continued) **U004021271**

UBI:	Not reported
Phone Number:	2066820328
Decimal Latitude:	47.608671
Decimal Longitude:	-122.3280386

Tank Name:	1
Tag Number:	Not reported
Tank Status:	Closed in Place
Tank Status Date:	01/05/2012
Tank Install Date:	00/01/1949
Tank Closure Date:	01/05/2012
Capacity Range:	1,101 to 2,000 Gallons
Tank Permit Expiration Date:	Not reported
Tank Upgrade Date:	Not reported
Tank Spill Prevention:	Not reported
Tank Overfill Prevention:	Not reported
Tank Material:	Not reported
Tank Construction:	Not reported
Tank Tightness Test:	Not reported
Tank Corrosion Protection:	Not reported
Tank Manifold:	Not reported
Tank Release Detection:	Not reported
Tank SFC Type:	Not reported
Pipe Material:	Not reported
Pipe Construction:	Not reported
Pipe Primary Release Detection:	Not reported
Pipe Second Release Detection:	Not reported
Pipe Corrosion Protection:	Not reported
Pipe Pumping System:	Not reported
Responsible Unit:	NORTHWEST
Dispencer/Pump SFC Type:	Not reported

Tank Name:	2
Tag Number:	Not reported
Tank Status:	Closed in Place
Tank Status Date:	01/05/2012
Tank Install Date:	00/01/1949
Tank Closure Date:	01/05/2012
Capacity Range:	1,101 to 2,000 Gallons
Tank Permit Expiration Date:	Not reported
Tank Upgrade Date:	Not reported
Tank Spill Prevention:	Not reported
Tank Overfill Prevention:	Not reported
Tank Material:	Not reported
Tank Construction:	Not reported
Tank Tightness Test:	Not reported
Tank Corrosion Protection:	Not reported
Tank Manifold:	Not reported
Tank Release Detection:	Not reported
Tank SFC Type:	Not reported
Pipe Material:	Not reported
Pipe Construction:	Not reported
Pipe Primary Release Detection:	Not reported
Pipe Second Release Detection:	Not reported
Pipe Corrosion Protection:	Not reported
Pipe Pumping System:	Not reported

NETTLETON APTS (Continued) **U004021271**

Responsible Unit: NORTHWEST
Dispencer/Pump SFC Type: Not reported

SPILLS:
Facility ID: 630602
Medium: SOIL
Material Desc: PETROLEUM - GASOLINE
Material Qty: Not reported
Material Units: Not reported
Date Received: 01/26/2012
Contact Name: UNKNOWN
Incident Date: Not reported

VCP:
edr_fstat: WA
edr_fzip: 98104-1201
edr_fcnty: KING
edr_zip: Not reported
Facility ID: 84878976
VCP Status: Yes
VCP: Not reported
Ecology Status: Not reported
NFA Type: Not reported
Date NFA: Not reported
Rank: N
Cleanup Siteid: 11934

edr_fstat: WA
edr_fzip: 98104-1201
edr_fcnty: KING
edr_zip: Not reported
Facility ID: 84878976
VCP Status: Yes
VCP: Not reported
Ecology Status: Not reported
NFA Type: Not reported
Date NFA: Not reported
Rank: N
Cleanup Siteid: 11934

edr_fstat: WA
edr_fzip: 98104-1201
edr_fcnty: KING
edr_zip: Not reported
Facility ID: 84878976
VCP Status: Yes
VCP: Not reported
Ecology Status: Not reported
NFA Type: Not reported
Date NFA: Not reported
Rank: N
Cleanup Siteid: 11934

edr_fstat: WA
edr_fzip: 98104-1201
edr_fcnty: KING

NETTLETON APTS (Continued) **U004021271**

edr_zip: Not reported
Facility ID: 84878976
VCP Status: Yes
VCP: Not reported
Ecology Status: Not reported
NFA Type: Not reported
Date NFA: Not reported
Rank: N
Cleanup Siteid: 11934

BC238 **SEATTLE CITY SEATTLE CTR PROP** **WA CSCSL** **S102258066**
NW **601-615 MERCER ST** **WA ALLSITES** **N/A**
1/2-1 **SEATTLE, WA 98109**
0.718 mi.
3793 ft. **Site 2 of 2 in cluster BC**

Relative:
Lower

Actual:
74 ft.

CSCSL:
Facility ID: 2594
Region: Northwest
Lat/Long: 47.624268 / -122.346099
Brownfield Status: Not reported
Rank Status: N
Clean Up Siteid: 320
Site Status: Awaiting Cleanup
PSI?: Not reported
Contaminant Name: Metals Priority Pollutants
Ground Water: Suspected
Surface Water: Not reported
Soil: Suspected
Sediment: Not reported
Air: Not reported
Bedrock: Not reported
Responsible Unit: Northwest

Facility ID: 2594
Region: Northwest
Lat/Long: 47.624268 / -122.346099
Brownfield Status: Not reported
Rank Status: N
Clean Up Siteid: 320
Site Status: Awaiting Cleanup
PSI?: Not reported
Contaminant Name: Non-Halogenated Solvents
Ground Water: Suspected
Surface Water: Not reported
Soil: Suspected
Sediment: Not reported
Air: Not reported
Bedrock: Not reported
Responsible Unit: Northwest

Facility ID: 2594
Region: Northwest
Lat/Long: 47.624268 / -122.346099
Brownfield Status: Not reported
Rank Status: N
Clean Up Siteid: 320
Site Status: Awaiting Cleanup

SEATTLE CITY SEATTLE CTR PROP (Continued) **S102258066**

PSI?: Not reported
Contaminant Name: Petroleum Products-Unspecified
Ground Water: Suspected
Surface Water: Not reported
Soil: Confirmed Above Cleanup Level
Sediment: Not reported
Air: Not reported
Bedrock: Not reported
Responsible Unit: Northwest

ALLSITES:
Facility Id: 2594
Latitude: 47.624268
Longitude: -122.34609
Ecology Interest Type Code: INDPNDNT
Facility ID: 2594
Facility Company: SEATTLE CITY SEATTLE CTR PROP
Interaction: A
Interaction 1: INDPNDNT
Interaction 2: Independent Cleanup
Ecology Program: TOXICS
Program Data: ISIS
Facility Alt.: SEATTLE CITY SEATTLE CTR PROP
Program ID: Not reported
Date Interaction: 1/1/1900 0:00
Date Interaction 3: Not reported

Facility/Site Interaction T: 4902
Geographic Location Identifier (Alias Facid): 2594
Interaction (Aka Env Int) Type Code: INDPNDNT
Interaction (Aka Env Int) Description: Independent Cleanup
Interaction Status: A
Federal Program Indentifier: Not reported
Interaction Start Date: 01/01/1900
Interaction End Date: Not reported
prgm_facil: SEATTLE CITY SEATTLE CTR PROP
cur_sys_pr: TOXICS
cur_sys_nm: ISIS

239
West
1/2-1
0.720 mi.
3803 ft.

FIFTH AND BROAD PROPERTY
417 BROAD ST
SEATTLE, WA 98109

WA CSCSL **S114405512**
WA ALLSITES **N/A**
WA LUST
WA MANIFEST
WA VCP

Relative:
Higher

Actual:
133 ft.

CSCSL:
Facility ID: 21907
Region: Northwest
Lat/Long: 47.620141 / -122.347943
Brownfield Status: Not reported
Rank Status: N
Clean Up Siteid: 12242
Site Status: Awaiting Cleanup
PSI?: Yes
Contaminant Name: Benzene
Ground Water: Not reported

FIFTH AND BROAD PROPERTY (Continued) **S114405512**

Surface Water:	Not reported
Soil:	Confirmed Above Cleanup Level
Sediment:	Not reported
Air:	Not reported
Bedrock:	Not reported
Responsible Unit:	Northwest
Facility ID:	21907
Region:	Northwest
Lat/Long:	47.620141 / -122.347943
Brownfield Status:	Not reported
Rank Status:	N
Clean Up Siteid:	12242
Site Status:	Awaiting Cleanup
PSI?:	Yes
Contaminant Name:	Other Halogenated Organics
Ground Water:	Not reported
Surface Water:	Not reported
Soil:	Confirmed Above Cleanup Level
Sediment:	Not reported
Air:	Not reported
Bedrock:	Not reported
Responsible Unit:	Northwest
Facility ID:	21907
Region:	Northwest
Lat/Long:	47.620141 / -122.347943
Brownfield Status:	Not reported
Rank Status:	N
Clean Up Siteid:	12242
Site Status:	Awaiting Cleanup
PSI?:	Yes
Contaminant Name:	Petroleum-Other
Ground Water:	Not reported
Surface Water:	Not reported
Soil:	Confirmed Above Cleanup Level
Sediment:	Not reported
Air:	Not reported
Bedrock:	Not reported
Responsible Unit:	Northwest

ALLSITES:

Facility Id:	21907
Latitude:	47.620141
Longitude:	-122.34794
Ecology Interest Type Code:	LUST
Facility ID:	21907
Facility Company:	Fifth and Broad Property
Interaction:	A
Interaction 1:	VOLCLNST
Interaction 2:	Voluntary Cleanup Sites
Ecology Program:	TOXICS
Program Data:	ISIS
Facility Alt.:	Fifth and Broad Property
Program ID:	NW2793
Date Interaction:	10/22/2013 0:00
Date Interaction 3:	Not reported

FIFTH AND BROAD PROPERTY (Continued) **S114405512**

Facility Id: 21907
Latitude: 47.620141
Longitude: -122.34794
Ecology Interest Type Code: VOLCLNST
Facility ID: 21907
Facility Company: Fifth and Broad Property
Interaction: A
Interaction 1: VOLCLNST
Interaction 2: Voluntary Cleanup Sites
Ecology Program: TOXICS
Program Data: ISIS
Facility Alt.: Fifth and Broad Property
Program ID: NW2793
Date Interaction: 10/22/2013 0:00
Date Interaction 3: Not reported

Facility Id: 21907
Latitude: 47.620141
Longitude: -122.34794
Ecology Interest Type Code: HWG
Facility ID: 21907
Facility Company: Fifth and Broad Property
Interaction: A
Interaction 1: VOLCLNST
Interaction 2: Voluntary Cleanup Sites
Ecology Program: TOXICS
Program Data: ISIS
Facility Alt.: Fifth and Broad Property
Program ID: NW2793
Date Interaction: 10/22/2013 0:00
Date Interaction 3: Not reported

Facility Id: 21907
Latitude: 47.620141
Longitude: -122.34794
Ecology Interest Type Code: UST
Facility ID: 21907
Facility Company: Fifth and Broad Property
Interaction: A
Interaction 1: VOLCLNST
Interaction 2: Voluntary Cleanup Sites
Ecology Program: TOXICS
Program Data: ISIS
Facility Alt.: Fifth and Broad Property
Program ID: NW2793
Date Interaction: 10/22/2013 0:00
Date Interaction 3: Not reported

LUST:
Facility ID: 21907
Facility Status: Awaiting Cleanup
Cleanup Site ID: 12242
Cleanup Unit Type: Upland
Process Type: Voluntary Cleanup Program

FIFTH AND BROAD PROPERTY (Continued) **S114405512**

Alternate Name: Fifth and Broad Property
Release Status Date: 10/22/2013
Site Response Unit Code: Northwest
Lat/Long: 47.620141 / -122.34794

WA MANIFEST:
Facility Site ID Number: 21907
SWC Desc: Not reported
FWC Desc: D008
Form Comm: Not reported
Data Year: 2013
Permit by Rule: False
Treatment by Generator: False
Mixed radioactive waste: False
Importer of hazardous waste: False
Immediate recycler: False
Treatment/Storage/Disposal/Recycling Facility: False
Generator of dangerous fuel waste: False
Generator marketing to burner: False
"Other marketers (i.e., blender, distributor, etc.)": False
Utility boiler burner: False
Industry boiler burner: False
Industrial Furnace: False
Smelter defferal: False
Universal waste - batteries - generate: False
Universal waste - thermostats - generate: False
Universal waste - mercury - generate: False
Universal waste - lamps - generate: False
Universal waste - batteries - accumulate: False
Universal waste - thermostats - accumulate: False
Universal waste - mercury - accumulate: False
Universal waste - lamps - accumulate: False
Destination Facility for Universal Waste: False
Off-specification used oil burner - utility boiler: False
Off-specification used oil burner - industrial boiler: False
Off-specification used oil burner - industrial furnace: False
EPA ID: WAH000044432
Facility Address 2: Not reported
TAX REG NBR: 602411239
NAICS CD: 721110
BUSINESS TYPE: Construction as a hotel
MAIL NAME: 1221 Denny LLC
MAIL ADDR LINE1: 2310 130th Ave NE Ste B100
MAIL CITY,ST,ZIP: Bellevue, WA 98005
MAIL COUNTRY: UNITED STATES
LEGAL ORG NAME: 1221 Denny LLC
LEGAL ORG TYPE: Private
LEGAL ADDR LINE1: 2310 130th Ave NE Ste B100
LEGAL CITY,ST,ZIP: Bellevue, WA 98005
LEGAL COUNTRY: UNITED STATES
LEGAL PHONE NBR: 206-447-0303 *290
LEGAL EFFECTIVE DATE: 01/01/2008
LAND ORG NAME: 1221 Denny LLC
LAND ORG TYPE: Private
LAND PERSON NAME: Not reported
LAND ADDR LINE1: 2310 130th Ave NE Ste B100
LAND CITY,ST,ZIP: Bellevue, WA 98005

FIFTH AND BROAD PROPERTY (Continued) **S114405512**

LAND COUNTRY: UNITED STATES
LAND PHONE NBR: 206-447-0303 *290
OPERATOR ORG NAME: 1221 Denny LLC
OPERATOR ORG TYPE: Private
OPERATOR ADDR LINE1: 2310 130th Ave NE Ste B100
OPERATOR CITY,ST,ZIP: Bellevue, WA 98005
OPERATOR COUNTRY: UNITED STATES
OPERATOR PHONE NBR: 206-447-0303 *290
OPERATOR EFFECTIVE DATE: 01/01/2013
SITE CONTACT NAME: Kent Angier
SITE CONTACT ADDR LINE1: 2310 130th Ave NE Ste B100
SITE CONTACT ZIP: Bellevue, WA 98005
SITE CONTACT COUNTRY: UNITED STATES
SITE CONTACT PHONE NBR: 206-447-0303 *290
SITE CONTACT EMAIL: kenta@kauri.com
FORM CONTACT NAME: Kent Angier
FORM CONTACT ADDR LINE1: 2310 130th Ave NE Ste B100
FORM CONTACT CITY,ST,ZIP: Bellevue, WA 98005
FORM CONTACT COUNTRY: UNITED STATES
FORM CONTACT PHONE NBR: 206-447-0303 *290
FORM CONTACT EMAIL: kenta@kauri.com
GEN STATUS CD: MQG
MONTHLY GENERATION: False
BATCH GENERATION: False
ONE TIME GENERATION: True
TRANSPORTS OWN WASTE: False
TRANSPORTS OTHRS WASTE: False
RECYCLER ONSITE: False
TRANSFER FACILITY: False
OTHER EXEMPTION: Not reported
UW BATTERY GEN: False
USED OIL TRANSPORTER: False
USED OIL TRANSFER FACLTY: False
USED OIL PROCESSOR: False
USED OIL REREFINER: False
USED OIL FUEL MRKTR DIRECTS SHPMNTS: False
USED OIL FUEL MRKTR MEETS SPECS: False

VCP:
edr_fstat: WA
edr_fzip: 98109
edr_fcnty: KING
edr_zip: Not reported
Facility ID: 21907
VCP Status: Yes
VCP: Not reported
Ecology Status: Not reported
NFA Type: Not reported
Date NFA: Not reported
Rank: N
Cleanup Siteid: 12242

edr_fstat: WA
edr_fzip: 98109
edr_fcnty: KING
edr_zip: Not reported
Facility ID: 21907

FIFTH AND BROAD PROPERTY (Continued) **S114405512**

VCP Status: Yes
VCP: Not reported
Ecology Status: Not reported
NFA Type: Not reported
Date NFA: Not reported
Rank: N
Cleanup Siteid: 12242

edr_fstat: WA
edr_fzip: 98109
edr_fcnty: KING
edr_zip: Not reported
Facility ID: 21907
VCP Status: Yes
VCP: Not reported
Ecology Status: Not reported
NFA Type: Not reported
Date NFA: Not reported
Rank: N
Cleanup Siteid: 12242

---

240 ESE 1/2-1 0.727 mi. 3839 ft.

RECREATIONAL EQUIPMENT INC SEATTLE
1525 11TH AVE
SEATTLE, WA 98122

WA CSCSL **S104918026**
WA ALLSITES **N/A**
WA SWRCY

Relative: Higher

Actual: 309 ft.

CSCSL:
Facility ID: 31397419
Region: Northwest
Lat/Long: 47.61433 / -122.319381
Brownfield Status: Not reported
Rank Status: N
Clean Up Siteid: 3298
Site Status: Awaiting Cleanup
PSI?: Not reported
Contaminant Name: Non-Halogenated Solvents
Ground Water: Confirmed Above Cleanup Level
Surface Water: Not reported
Soil: Confirmed Above Cleanup Level
Sediment: Not reported
Air: Not reported
Bedrock: Not reported
Responsible Unit: Northwest

Facility ID: 31397419
Region: Northwest
Lat/Long: 47.61433 / -122.319381
Brownfield Status: Not reported
Rank Status: N
Clean Up Siteid: 3298
Site Status: Awaiting Cleanup
PSI?: Not reported
Contaminant Name: Petroleum Products-Unspecified
Ground Water: Confirmed Above Cleanup Level
Surface Water: Not reported
Soil: Confirmed Above Cleanup Level
Sediment: Not reported

RECREATIONAL EQUIPMENT INC SEATTLE (Continued) **S104918026**

Air: Not reported
Bedrock: Not reported
Responsible Unit: Northwest

ALLSITES:
Facility Id: 31397419
Latitude: 47.61433
Longitude: -122.31938
Ecology Interest Type Code: INDPNDNT
Facility ID: 31397419
Facility Company: RECREATIONAL EQUIPMENT INC SEATTLE
Interaction: I
Interaction 1: INDPNDNT
Interaction 2: Independent Cleanup
Ecology Program: TOXICS
Program Data: ISIS
Facility Alt.: RECREATIONAL EQUIPMENT INC SEATTLE
Program ID: Not reported
Date Interaction: 2/24/1998 0:00
Date Interaction 3: Not reported

SWRCY:
Service: Value Village Seattle 11th Ave
Phone: 206-322-7789
Extension: Not reported
Website: http://www.savers.com/
Email: mtalmadge@savers.com
Material Category: Electronics
Material Accepted: Computers

Service: Value Village Seattle 11th Ave
Phone: 206-322-7789
Extension: Not reported
Website: http://www.savers.com/
Email: mtalmadge@savers.com
Material Category: Electronics
Material Accepted: E-readers

Service: Value Village Seattle 11th Ave
Phone: 206-322-7789
Extension: Not reported
Website: http://www.savers.com/
Email: mtalmadge@savers.com
Material Category: Electronics
Material Accepted: Monitors

Service: Value Village Seattle 11th Ave
Phone: 206-322-7789
Extension: Not reported
Website: http://www.savers.com/
Email: mtalmadge@savers.com
Material Category: Electronics
Material Accepted: Televisions

Service: Value Village Seattle 11th Ave

RECREATIONAL EQUIPMENT INC SEATTLE (Continued) **S104918026**

Phone:	206-322-7789
Extension:	Not reported
Website:	http://www.savers.com/
Email:	mtalmadge@savers.com
Material Category:	Electronics
Material Accepted:	Portable DVD players

BD241 **UNOCAL 5919** **WA CSCSL** **U000592872**
SE **1100 BROADWAY** **WA ALLSITES** **N/A**
1/2-1 **SEATTLE, WA 98122** **WA LUST**
0.729 mi. **WA UST**
3848 ft. **Site 1 of 2 in cluster BD** **WA VCP**

Relative:
Higher

Actual:
316 ft.

CSCSL:

Facility ID:	22484161
Region:	Northwest
Lat/Long:	47.61097 / -122.321917
Brownfield Status:	Not reported
Rank Status:	N
Clean Up Siteid:	7072
Site Status:	Cleanup Started
PSI?:	Not reported
Contaminant Name:	Benzene
Ground Water:	Confirmed Above Cleanup Level
Surface Water:	Not reported
Soil:	Confirmed Above Cleanup Level
Sediment:	Not reported
Air:	Not reported
Bedrock:	Not reported
Responsible Unit:	Northwest

Facility ID:	22484161
Region:	Northwest
Lat/Long:	47.61097 / -122.321917
Brownfield Status:	Not reported
Rank Status:	N
Clean Up Siteid:	7072
Site Status:	Cleanup Started
PSI?:	Not reported
Contaminant Name:	Lead
Ground Water:	Not reported
Surface Water:	Not reported
Soil:	Below MTCA Cleanup Level After Assessment
Sediment:	Not reported
Air:	Not reported
Bedrock:	Not reported
Responsible Unit:	Northwest

Facility ID:	22484161
Region:	Northwest
Lat/Long:	47.61097 / -122.321917
Brownfield Status:	Not reported
Rank Status:	N
Clean Up Siteid:	7072
Site Status:	Cleanup Started
PSI?:	Not reported
Contaminant Name:	LUST - Other Hazardous Substance
Ground Water:	Confirmed Above Cleanup Level

UNOCAL 5919 (Continued) **U000592872**

Surface Water:	Not reported
Soil:	Confirmed Above Cleanup Level
Sediment:	Not reported
Air:	Not reported
Bedrock:	Not reported
Responsible Unit:	Northwest
Facility ID:	22484161
Region:	Northwest
Lat/Long:	47.61097 / -122.321917
Brownfield Status:	Not reported
Rank Status:	N
Clean Up Siteid:	7072
Site Status:	Cleanup Started
PSI?:	Not reported
Contaminant Name:	Non-Halogenated Solvents
Ground Water:	Confirmed Above Cleanup Level
Surface Water:	Not reported
Soil:	Confirmed Above Cleanup Level
Sediment:	Not reported
Air:	Not reported
Bedrock:	Not reported
Responsible Unit:	Northwest
Facility ID:	22484161
Region:	Northwest
Lat/Long:	47.61097 / -122.321917
Brownfield Status:	Not reported
Rank Status:	N
Clean Up Siteid:	7072
Site Status:	Cleanup Started
PSI?:	Not reported
Contaminant Name:	Other Non-Halogenated Organics
Ground Water:	Confirmed Above Cleanup Level
Surface Water:	Not reported
Soil:	Confirmed Above Cleanup Level
Sediment:	Not reported
Air:	Not reported
Bedrock:	Not reported
Responsible Unit:	Northwest
Facility ID:	22484161
Region:	Northwest
Lat/Long:	47.61097 / -122.321917
Brownfield Status:	Not reported
Rank Status:	N
Clean Up Siteid:	7072
Site Status:	Cleanup Started
PSI?:	Not reported
Contaminant Name:	Petroleum-Diesel
Ground Water:	Confirmed Above Cleanup Level
Surface Water:	Not reported
Soil:	Confirmed Above Cleanup Level
Sediment:	Not reported
Air:	Not reported
Bedrock:	Not reported
Responsible Unit:	Northwest

UNOCAL 5919 (Continued) **U000592872**

Facility ID:	22484161
Region:	Northwest
Lat/Long:	47.61097 / -122.321917
Brownfield Status:	Not reported
Rank Status:	N
Clean Up Siteid:	7072
Site Status:	Cleanup Started
PSI?:	Not reported
Contaminant Name:	Petroleum-Gasoline
Ground Water:	Below MTCA Cleanup Level After Assessment
Surface Water:	Not reported
Soil:	Confirmed Above Cleanup Level
Sediment:	Not reported
Air:	Not reported
Bedrock:	Not reported
Responsible Unit:	Northwest

Facility ID:	22484161
Region:	Northwest
Lat/Long:	47.61097 / -122.321917
Brownfield Status:	Not reported
Rank Status:	N
Clean Up Siteid:	7072
Site Status:	Cleanup Started
PSI?:	Not reported
Contaminant Name:	Petroleum-Other
Ground Water:	Not reported
Surface Water:	Not reported
Soil:	Confirmed Above Cleanup Level
Sediment:	Not reported
Air:	Not reported
Bedrock:	Not reported
Responsible Unit:	Northwest

ALLSITES:

Facility Id:	22484161
Latitude:	47.61097
Longitude:	-122.32191
Ecology Interest Type Code:	LUST

Facility ID:	22484161
Facility Company:	UNOCAL SS 5919
Interaction:	I
Interaction 1:	TIER2
Interaction 2:	Emergency/Haz Chem Rpt TIER2
Ecology Program:	HAZWASTE
Program Data:	EPCRA
Facility Alt.:	Not reported
Program ID:	CRK000016760
Date Interaction:	1/1/1988 0:00
Date Interaction 3:	7/4/1776 0:00:00

Facility ID:	22484161
Facility Company:	UNOCAL SS 5919
Interaction:	A
Interaction 1:	LUST
Interaction 2:	LUST Facility
Ecology Program:	TOXICS

UNOCAL 5919 (Continued) **U000592872**

Program Data: ISIS
Facility Alt.: Not reported
Program ID: 8483
Date Interaction: 3/31/1989 0:00
Date Interaction 3: Not reported

Facility ID: 22484161
Facility Company: UNOCAL SS 5919
Interaction: I
Interaction 1: VOLCLNST
Interaction 2: Voluntary Cleanup Sites
Ecology Program: TOXICS
Program Data: ISIS
Facility Alt.: UNOCAL SS 5919
Program ID: NW0210
Date Interaction: 2/9/1999 0:00
Date Interaction 3: 9/23/2009 0:00

Facility ID: 22484161
Facility Company: UNOCAL SS 5919
Interaction: A
Interaction 1: VOLCLNST
Interaction 2: Voluntary Cleanup Sites
Ecology Program: TOXICS
Program Data: ISIS
Facility Alt.: UNOCAL SS 5919
Program ID: NW2557
Date Interaction: 11/30/2011 0:00
Date Interaction 3: Not reported

Facility ID: 22484161
Facility Company: UNOCAL SS 5919
Interaction: I
Interaction 1: UST
Interaction 2: Underground Storage Tank
Ecology Program: TOXICS
Program Data: UST
Facility Alt.: Not reported
Program ID: 8483
Date Interaction: 3/20/2000 0:00
Date Interaction 3: 4/29/2000 0:00

Facility Id: 22484161
Latitude: 47.61097
Longitude: -122.32191
Ecology Interest Type Code: TIER2
Facility ID: 22484161
Facility Company: UNOCAL SS 5919
Interaction: I
Interaction 1: TIER2
Interaction 2: Emergency/Haz Chem Rpt TIER2
Ecology Program: HAZWASTE
Program Data: EPCRA
Facility Alt.: Not reported
Program ID: CRK000016760
Date Interaction: 1/1/1988 0:00

UNOCAL 5919 (Continued) **U000592872**

Date Interaction 3: 7/4/1776 0:00:00

Facility ID: 22484161
Facility Company: UNOCAL SS 5919
Interaction: A
Interaction 1: LUST
Interaction 2: LUST Facility
Ecology Program: TOXICS
Program Data: ISIS
Facility Alt.: Not reported
Program ID: 8483
Date Interaction: 3/31/1989 0:00
Date Interaction 3: Not reported

Facility ID: 22484161
Facility Company: UNOCAL SS 5919
Interaction: I
Interaction 1: VOLCLNST
Interaction 2: Voluntary Cleanup Sites
Ecology Program: TOXICS
Program Data: ISIS
Facility Alt.: UNOCAL SS 5919
Program ID: NW0210
Date Interaction: 2/9/1999 0:00
Date Interaction 3: 9/23/2009 0:00

Facility ID: 22484161
Facility Company: UNOCAL SS 5919
Interaction: A
Interaction 1: VOLCLNST
Interaction 2: Voluntary Cleanup Sites
Ecology Program: TOXICS
Program Data: ISIS
Facility Alt.: UNOCAL SS 5919
Program ID: NW2557
Date Interaction: 11/30/2011 0:00
Date Interaction 3: Not reported

Facility ID: 22484161
Facility Company: UNOCAL SS 5919
Interaction: I
Interaction 1: UST
Interaction 2: Underground Storage Tank
Ecology Program: TOXICS
Program Data: UST
Facility Alt.: Not reported
Program ID: 8483
Date Interaction: 3/20/2000 0:00
Date Interaction 3: 4/29/2000 0:00

Facility Id: 22484161
Latitude: 47.61097
Longitude: -122.32191
Ecology Interest Type Code: UST
Facility ID: 22484161
Facility Company: UNOCAL SS 5919

UNOCAL 5919 (Continued) **U000592872**

Interaction:	I
Interaction 1:	TIER2
Interaction 2:	Emergency/Haz Chem Rpt TIER2
Ecology Program:	HAZWASTE
Program Data:	EPCRA
Facility Alt.:	Not reported
Program ID:	CRK000016760
Date Interaction:	1/1/1988 0:00
Date Interaction 3:	7/4/1776 0:00:00

Facility ID:	22484161
Facility Company:	UNOCAL SS 5919
Interaction:	A
Interaction 1:	LUST
Interaction 2:	LUST Facility
Ecology Program:	TOXICS
Program Data:	ISIS
Facility Alt.:	Not reported
Program ID:	8483
Date Interaction:	3/31/1989 0:00
Date Interaction 3:	Not reported

Facility ID:	22484161
Facility Company:	UNOCAL SS 5919
Interaction:	I
Interaction 1:	VOLCLNST
Interaction 2:	Voluntary Cleanup Sites
Ecology Program:	TOXICS
Program Data:	ISIS
Facility Alt.:	UNOCAL SS 5919
Program ID:	NW0210
Date Interaction:	2/9/1999 0:00
Date Interaction 3:	9/23/2009 0:00

Facility ID:	22484161
Facility Company:	UNOCAL SS 5919
Interaction:	A
Interaction 1:	VOLCLNST
Interaction 2:	Voluntary Cleanup Sites
Ecology Program:	TOXICS
Program Data:	ISIS
Facility Alt.:	UNOCAL SS 5919
Program ID:	NW2557
Date Interaction:	11/30/2011 0:00
Date Interaction 3:	Not reported

Facility ID:	22484161
Facility Company:	UNOCAL SS 5919
Interaction:	I
Interaction 1:	UST
Interaction 2:	Underground Storage Tank
Ecology Program:	TOXICS
Program Data:	UST
Facility Alt.:	Not reported
Program ID:	8483
Date Interaction:	3/20/2000 0:00
Date Interaction 3:	4/29/2000 0:00

UNOCAL 5919 (Continued) **U000592872**

Facility Id:	22484161
Latitude:	47.61097
Longitude:	-122.32191
Ecology Interest Type Code:	VOLCLNST
Facility ID:	22484161
Facility Company:	UNOCAL SS 5919
Interaction:	I
Interaction 1:	TIER2
Interaction 2:	Emergency/Haz Chem Rpt TIER2
Ecology Program:	HAZWASTE
Program Data:	EPCRA
Facility Alt.:	Not reported
Program ID:	CRK000016760
Date Interaction:	1/1/1988 0:00
Date Interaction 3:	7/4/1776 0:00:00

Facility ID:	22484161
Facility Company:	UNOCAL SS 5919
Interaction:	A
Interaction 1:	LUST
Interaction 2:	LUST Facility
Ecology Program:	TOXICS
Program Data:	ISIS
Facility Alt.:	Not reported
Program ID:	8483
Date Interaction:	3/31/1989 0:00
Date Interaction 3:	Not reported

Facility ID:	22484161
Facility Company:	UNOCAL SS 5919
Interaction:	I
Interaction 1:	VOLCLNST
Interaction 2:	Voluntary Cleanup Sites
Ecology Program:	TOXICS
Program Data:	ISIS
Facility Alt.:	UNOCAL SS 5919
Program ID:	NW0210
Date Interaction:	2/9/1999 0:00
Date Interaction 3:	9/23/2009 0:00

Facility ID:	22484161
Facility Company:	UNOCAL SS 5919
Interaction:	A
Interaction 1:	VOLCLNST
Interaction 2:	Voluntary Cleanup Sites
Ecology Program:	TOXICS
Program Data:	ISIS
Facility Alt.:	UNOCAL SS 5919
Program ID:	NW2557
Date Interaction:	11/30/2011 0:00
Date Interaction 3:	Not reported

Facility ID:	22484161
Facility Company:	UNOCAL SS 5919
Interaction:	I
Interaction 1:	UST
Interaction 2:	Underground Storage Tank

UNOCAL 5919 (Continued) **U000592872**

Ecology Program:	TOXICS
Program Data:	UST
Facility Alt.:	Not reported
Program ID:	8483
Date Interaction:	3/20/2000 0:00
Date Interaction 3:	4/29/2000 0:00

LUST:

Facility ID:	22484161
Facility Status:	Cleanup Started
Cleanup Site ID:	7072
Cleanup Unit Type:	Upland
Process Type:	Voluntary Cleanup Program
Alternate Name:	UNOCAL STATION # 5919 (1989)
Release Status Date:	09/28/1995
Site Response Unit Code:	Northwest
Lat/Long:	47.61097 / -122.32191

Facility ID:	22484161
Facility Status:	Monitoring
Cleanup Site ID:	7072
Cleanup Unit Type:	Upland
Process Type:	Voluntary Cleanup Program
Alternate Name:	UNOCAL STATION # 5919 (1989)
Release Status Date:	07/18/1996
Site Response Unit Code:	Northwest
Lat/Long:	47.61097 / -122.32191

Facility ID:	22484161
Facility Status:	Cleanup Started
Cleanup Site ID:	7072
Cleanup Unit Type:	Upland
Process Type:	Voluntary Cleanup Program
Alternate Name:	UNOCAL STATION # 5919 (1989)
Release Status Date:	03/08/1993
Site Response Unit Code:	Northwest
Lat/Long:	47.61097 / -122.32191

UST:

Facility ID:	22484161
Site Id:	8483
UBI:	Not reported
Phone Number:	2063243344
Decimal Latitude:	47.61097
Decimal Longitude:	-122.321917

Tank Name:	1
Tag Number:	Not reported
Tank Status:	Removed
Tank Status Date:	08/06/1996
Tank Install Date:	00/31/1964
Tank Closure Date:	Not reported
Capacity Range:	Not reported
Tank Permit Expiration Date:	06/16/1992
Tank Upgrade Date:	Not reported

UNOCAL 5919 (Continued) **U000592872**

Tank Spill Prevention:	Not reported
Tank Overfill Prevention:	Not reported
Tank Material:	Fiberglass Reinforced Plastic
Tank Construction:	Single Wall Tank
Tank Tightness Test:	Not reported
Tank Corrosion Protection:	Not reported
Tank Manifold:	Not reported
Tank Release Detection:	Not reported
Tank SFC Type:	Not reported
Pipe Material:	Fiberglass
Pipe Construction:	Not reported
Pipe Primary Release Detection:	Not reported
Pipe Second Release Detection:	Not reported
Pipe Corrosion Protection:	Not reported
Pipe Pumping System:	Not reported
Responsible Unit:	NORTHWEST
Dispencer/Pump SFC Type:	Not reported

Tank Name:	2
Tag Number:	Not reported
Tank Status:	Removed
Tank Status Date:	08/06/1996
Tank Install Date:	00/31/1964
Tank Closure Date:	Not reported
Capacity Range:	Not reported
Tank Permit Expiration Date:	06/16/1992
Tank Upgrade Date:	Not reported
Tank Spill Prevention:	Not reported
Tank Overfill Prevention:	Not reported
Tank Material:	Fiberglass Reinforced Plastic
Tank Construction:	Single Wall Tank
Tank Tightness Test:	Not reported
Tank Corrosion Protection:	Not reported
Tank Manifold:	Not reported
Tank Release Detection:	Not reported
Tank SFC Type:	Not reported
Pipe Material:	Fiberglass
Pipe Construction:	Not reported
Pipe Primary Release Detection:	Not reported
Pipe Second Release Detection:	Not reported
Pipe Corrosion Protection:	Not reported
Pipe Pumping System:	Not reported
Responsible Unit:	NORTHWEST
Dispencer/Pump SFC Type:	Not reported

Tank Name:	3
Tag Number:	Not reported
Tank Status:	Removed
Tank Status Date:	08/06/1996
Tank Install Date:	00/31/1964
Tank Closure Date:	Not reported
Capacity Range:	111 TO 1,100 Gallons
Tank Permit Expiration Date:	Not reported
Tank Upgrade Date:	Not reported
Tank Spill Prevention:	Not reported

UNOCAL 5919 (Continued) **U000592872**

Tank Overfill Prevention:	Not reported
Tank Material:	Not reported
Tank Construction:	Not reported
Tank Tightness Test:	Not reported
Tank Corrosion Protection:	Not reported
Tank Manifold:	Not reported
Tank Release Detection:	Not reported
Tank SFC Type:	Not reported
Pipe Material:	Not reported
Pipe Construction:	Not reported
Pipe Primary Release Detection:	Not reported
Pipe Second Release Detection:	Not reported
Pipe Corrosion Protection:	Not reported
Pipe Pumping System:	Not reported
Responsible Unit:	NORTHWEST
Dispencer/Pump SFC Type:	Not reported

Tank Name:	4
Tag Number:	Not reported
Tank Status:	Removed
Tank Status Date:	08/06/1996
Tank Install Date:	00/31/1964
Tank Closure Date:	Not reported
Capacity Range:	111 TO 1,100 Gallons
Tank Permit Expiration Date:	06/16/1992
Tank Upgrade Date:	Not reported
Tank Spill Prevention:	Not reported
Tank Overfill Prevention:	Not reported
Tank Material:	Fiberglass Reinforced Plastic
Tank Construction:	Single Wall Tank
Tank Tightness Test:	Not reported
Tank Corrosion Protection:	Not reported
Tank Manifold:	Not reported
Tank Release Detection:	Not reported
Tank SFC Type:	Not reported
Pipe Material:	Steel
Pipe Construction:	Not reported
Pipe Primary Release Detection:	Not reported
Pipe Second Release Detection:	Not reported
Pipe Corrosion Protection:	Not reported
Pipe Pumping System:	Not reported
Responsible Unit:	NORTHWEST
Dispencer/Pump SFC Type:	Not reported

VCP:

edr_fstat:	WA
edr_fzip:	98101
edr_fcnty:	KING
edr_zip:	Not reported
Facility ID:	22484161
VCP Status:	Yes
VCP:	Not reported
Ecology Status:	Not reported
NFA Type:	Not reported
Date NFA:	Not reported
Rank:	N

UNOCAL 5919 (Continued) **U000592872**

Cleanup Siteid: 7072

edr_fstat: WA
edr_fzip: 98101
edr_fcnty: KING
edr_zip: Not reported
Facility ID: 22484161
VCP Status: Yes
VCP: Not reported
Ecology Status: Not reported
NFA Type: Not reported
Date NFA: Not reported
Rank: N
Cleanup Siteid: 7072

edr_fstat: WA
edr_fzip: 98101
edr_fcnty: KING
edr_zip: Not reported
Facility ID: 22484161
VCP Status: Yes
VCP: Not reported
Ecology Status: Not reported
NFA Type: Not reported
Date NFA: Not reported
Rank: N
Cleanup Siteid: 7072

edr_fstat: WA
edr_fzip: 98101
edr_fcnty: KING
edr_zip: Not reported
Facility ID: 22484161
VCP Status: Yes
VCP: Not reported
Ecology Status: Not reported
NFA Type: Not reported
Date NFA: Not reported
Rank: N
Cleanup Siteid: 7072

edr_fstat: WA
edr_fzip: 98101
edr_fcnty: KING
edr_zip: Not reported
Facility ID: 22484161
VCP Status: Yes
VCP: Not reported
Ecology Status: Not reported
NFA Type: Not reported
Date NFA: Not reported
Rank: N
Cleanup Siteid: 7072

edr_fstat: WA
edr_fzip: 98101
edr_fcnty: KING

UNOCAL 5919 (Continued) **U000592872**

edr_zip: Not reported
Facility ID: 22484161
VCP Status: Yes
VCP: Not reported
Ecology Status: Not reported
NFA Type: Not reported
Date NFA: Not reported
Rank: N
Cleanup Siteid: 7072

edr_fstat: WA
edr_fzip: 98101
edr_fcnty: KING
edr_zip: Not reported
Facility ID: 22484161
VCP Status: Yes
VCP: Not reported
Ecology Status: Not reported
NFA Type: Not reported
Date NFA: Not reported
Rank: N
Cleanup Siteid: 7072

edr_fstat: WA
edr_fzip: 98101
edr_fcnty: KING
edr_zip: Not reported
Facility ID: 22484161
VCP Status: Yes
VCP: Not reported
Ecology Status: Not reported
NFA Type: Not reported
Date NFA: Not reported
Rank: N
Cleanup Siteid: 7072

BD242 **SEATTLE UNIVERSITY** **RCRA-CESQG 1000421930**
SE **BROADWAY & E MADISON** **FTTS WAD981760820**
1/2-1 **SEATTLE, WA 98122** **HIST FTTS**
0.734 mi. **WA CSCSL**
3877 ft. **Site 2 of 2 in cluster BD** **WA ALLSITES**
WA LUST
Relative: **WA MANIFEST**
Higher **WA ICR**

Actual: **326 ft.**

RCRA-CESQG:
Date form received by agency: 03/09/2012
Facility name: SEATTLE UNIVERSITY
Facility address: BROADWAY & E MADISON
SEATTLE, WA 98122
EPA ID: WAD981760820
Mailing address: 901 12TH AVE
SEATTLE, WA 98122
Contact: JOSEPH ROMAIN
Contact address: 901 12TH AVE E
SEATTLE, WA 98122
Contact country: US
Contact telephone: (206) 296-6187

SEATTLE UNIVERSITY (Continued) **1000421930**

Contact email: Not reported
EPA Region: 10
Land type: Private
Classification: Conditionally Exempt Small Quantity Generator
Description: Handler: generates 100 kg or less of hazardous waste per calendar month, and accumulates 1000 kg or less of hazardous waste at any time; or generates 1 kg or less of acutely hazardous waste per calendar month, and accumulates at any time: 1 kg or less of acutely hazardous waste; or 100 kg or less of any residue or contaminated soil, waste or other debris resulting from the cleanup of a spill, into or on any land or water, of acutely hazardous waste; or generates 100 kg or less of any residue or contaminated soil, waste or other debris resulting from the cleanup of a spill, into or on any land or water, of acutely hazardous waste during any calendar month, and accumulates at any time: 1 kg or less of acutely hazardous waste; or 100 kg or less of any residue or contaminated soil, waste or other debris resulting from the cleanup of a spill, into or on any land or water, of acutely hazardous waste

Owner/Operator Summary:

Owner/operator name: SEATTLE UNIVERSITY INC
Owner/operator address: BROADWAY & MADISON
SEATTLE, 98122
Owner/operator country: US
Owner/operator telephone: (206)296-6190
Legal status: Private
Owner/Operator Type: Owner
Owner/Op start date: 08/06/1996
Owner/Op end date: Not reported

Owner/operator name: JOSEPH R
Owner/operator address: 901 12TH AVE E
SEATTLE, WA 98122
Owner/operator country: US
Owner/operator telephone: (206)296-6187
Legal status: Private
Owner/Operator Type: Operator
Owner/Op start date: 08/06/1996
Owner/Op end date: Not reported

Owner/operator name: JOSEPH ROMAIN
Owner/operator address: 901 12TH AVE E
SEATTLE, 98122
Owner/operator country: US
Owner/operator telephone: (206) 296-6187
Legal status: Private
Owner/Operator Type: Operator
Owner/Op start date: 08/06/1996
Owner/Op end date: Not reported

Owner/operator name: SEATTLE UNIVERS S
Owner/operator address: BROADWAY & MADISON
SEATTLE, WA 98122
Owner/operator country: US
Owner/operator telephone: (206)296-6190
Legal status: Private
Owner/Operator Type: Owner

SEATTLE UNIVERSITY (Continued) **1000421930**

Owner/Op start date: 08/06/1996
Owner/Op end date: Not reported

Handler Activities Summary:
U.S. importer of hazardous waste: No
Mixed waste (haz. and radioactive): No
Recycler of hazardous waste: No
Transporter of hazardous waste: No
Treater, storer or disposer of HW: No
Underground injection activity: No
On-site burner exemption: No
Furnace exemption: No
Used oil fuel burner: No
Used oil processor: No
User oil refiner: No
Used oil fuel marketer to burner: No
Used oil Specification marketer: No
Used oil transfer facility: No
Used oil transporter: No

Universal Waste Summary:
Waste type: Lamps
Accumulated waste on-site: Yes
Generated waste on-site: Not reported

Historical Generators:
Date form received by agency: 02/28/2011
Site name: SEATTLE UNIVERSITY
Classification: Conditionally Exempt Small Quantity Generator

Date form received by agency: 03/17/2010
Site name: SEATTLE UNIVERSITY
Classification: Conditionally Exempt Small Quantity Generator

Date form received by agency: 12/31/2007
Site name: SEATTLE UNIVERSITY
Classification: Small Quantity Generator

Date form received by agency: 12/31/2005
Site name: SEATTLE UNIVERSITY
Classification: Small Quantity Generator

Date form received by agency: 12/31/2003
Site name: SEATTLE UNIVERSITY
Classification: Not a generator, verified

Date form received by agency: 03/31/1994
Site name: SEATTLE UNIVERSITY
Classification: Large Quantity Generator

Date form received by agency: 09/01/1993
Site name: SEATTLE UNIVERSITY
Classification: Large Quantity Generator

Hazardous Waste Summary:

SEATTLE UNIVERSITY (Continued) **1000421930**

Waste code: WSQG
Waste name: A placeholder to allow BR submission to validate. In WA State, Conditionally Exempt Small Quantity Generators (Called SQG in WA) are not required to report waste streams, so no valid State or Fed codes are available for reporting to BR.

Facility Has Received Notices of Violations:
Regulation violated: Not reported
Area of violation: Universal Waste - Small Quantity Handlers
Date violation determined: 03/18/2009
Date achieved compliance: 06/04/2009
Violation lead agency: State
Enforcement action: WRITTEN INFORMAL
Enforcement action date: 04/02/2009
Enf. disposition status: Not reported
Enf. disp. status date: Not reported
Enforcement lead agency: State
Proposed penalty amount: Not reported
Final penalty amount: Not reported
Paid penalty amount: Not reported

Regulation violated: SR - 170(1)(a)
Area of violation: Generators - General
Date violation determined: 09/02/1993
Date achieved compliance: 12/06/1993
Violation lead agency: State
Enforcement action: WRITTEN INFORMAL
Enforcement action date: 10/19/1993
Enf. disposition status: Not reported
Enf. disp. status date: Not reported
Enforcement lead agency: State
Proposed penalty amount: Not reported
Final penalty amount: Not reported
Paid penalty amount: Not reported

Regulation violated: SR - 145
Area of violation: Generators - General
Date violation determined: 09/02/1993
Date achieved compliance: 12/06/1993
Violation lead agency: State
Enforcement action: WRITTEN INFORMAL
Enforcement action date: 10/19/1993
Enf. disposition status: Not reported
Enf. disp. status date: Not reported
Enforcement lead agency: State
Proposed penalty amount: Not reported
Final penalty amount: Not reported
Paid penalty amount: Not reported

Regulation violated: SR - 210(2)
Area of violation: Generators - General
Date violation determined: 09/02/1993
Date achieved compliance: 12/06/1993
Violation lead agency: State
Enforcement action: WRITTEN INFORMAL
Enforcement action date: 10/19/1993
Enf. disposition status: Not reported

SEATTLE UNIVERSITY (Continued) **1000421930**

Enf. disp. status date: Not reported
Enforcement lead agency: State
Proposed penalty amount: Not reported
Final penalty amount: Not reported
Paid penalty amount: Not reported

Regulation violated: SR - 630(7)
Area of violation: Generators - General
Date violation determined: 09/02/1993
Date achieved compliance: 12/06/1993
Violation lead agency: State
Enforcement action: WRITTEN INFORMAL
Enforcement action date: 10/19/1993
Enf. disposition status: Not reported
Enf. disp. status date: Not reported
Enforcement lead agency: State
Proposed penalty amount: Not reported
Final penalty amount: Not reported
Paid penalty amount: Not reported

Regulation violated: SR - 330
Area of violation: Generators - General
Date violation determined: 09/02/1993
Date achieved compliance: 12/06/1993
Violation lead agency: State
Enforcement action: WRITTEN INFORMAL
Enforcement action date: 10/19/1993
Enf. disposition status: Not reported
Enf. disp. status date: Not reported
Enforcement lead agency: State
Proposed penalty amount: Not reported
Final penalty amount: Not reported
Paid penalty amount: Not reported

Regulation violated: SR - 350
Area of violation: Generators - General
Date violation determined: 09/02/1993
Date achieved compliance: 12/06/1993
Violation lead agency: State
Enforcement action: WRITTEN INFORMAL
Enforcement action date: 10/19/1993
Enf. disposition status: Not reported
Enf. disp. status date: Not reported
Enforcement lead agency: State
Proposed penalty amount: Not reported
Final penalty amount: Not reported
Paid penalty amount: Not reported

Regulation violated: SR - 170(2)
Area of violation: Generators - General
Date violation determined: 09/02/1993
Date achieved compliance: 12/06/1993
Violation lead agency: State
Enforcement action: WRITTEN INFORMAL
Enforcement action date: 10/19/1993
Enf. disposition status: Not reported
Enf. disp. status date: Not reported

SEATTLE UNIVERSITY (Continued) **1000421930**

Enforcement lead agency: State
Proposed penalty amount: Not reported
Final penalty amount: Not reported
Paid penalty amount: Not reported

Regulation violated: SR - 220(1)
Area of violation: Generators - General
Date violation determined: 09/02/1993
Date achieved compliance: 12/06/1993
Violation lead agency: State
Enforcement action: WRITTEN INFORMAL
Enforcement action date: 10/19/1993
Enf. disposition status: Not reported
Enf. disp. status date: Not reported
Enforcement lead agency: State
Proposed penalty amount: Not reported
Final penalty amount: Not reported
Paid penalty amount: Not reported

Regulation violated: SR - 630(6)
Area of violation: Generators - General
Date violation determined: 09/02/1993
Date achieved compliance: 12/06/1993
Violation lead agency: State
Enforcement action: WRITTEN INFORMAL
Enforcement action date: 10/19/1993
Enf. disposition status: Not reported
Enf. disp. status date: Not reported
Enforcement lead agency: State
Proposed penalty amount: Not reported
Final penalty amount: Not reported
Paid penalty amount: Not reported

Regulation violated: SR - 630(5)(a)
Area of violation: Generators - General
Date violation determined: 09/02/1993
Date achieved compliance: 12/06/1993
Violation lead agency: State
Enforcement action: WRITTEN INFORMAL
Enforcement action date: 10/19/1993
Enf. disposition status: Not reported
Enf. disp. status date: Not reported
Enforcement lead agency: State
Proposed penalty amount: Not reported
Final penalty amount: Not reported
Paid penalty amount: Not reported

Evaluation Action Summary:
Evaluation date: 03/18/2009
Evaluation: FOCUSED COMPLIANCE INSPECTION
Area of violation: Universal Waste - Small Quantity Handlers
Date achieved compliance: 06/04/2009
Evaluation lead agency: State

Evaluation date: 09/02/1993
Evaluation: COMPLIANCE EVALUATION INSPECTION ON-SITE
Area of violation: Generators - General

SEATTLE UNIVERSITY (Continued) **1000421930**

Date achieved compliance: 12/06/1993
Evaluation lead agency: State

FTTS:
Case Number: Not reported
Docket Number: 1089-06-03-2615
Complaint Issue Date: 09/07/89
Abatement Amount: 0.0000
Proposed Penalty: 12500.0000
Final Assessment: 8525.0000
Final Order Date: 10/20/89
Close Date: / /
Violations(s): PCB, Use
PCB, Label or Marking
PCB, Failure to Maintain Records

HIST FTTS:
Case Number: Not reported
Docket Number: 1089-06-03-2615
Complaint Issue Date: 09/07/1989
Abatement Amount: 0.0000
Proposed Penalty: 12500.0000
Final Assessment: 8525.0000
Final Order Date: 10/20/1989
Close Date: / /
Violations(s): PCB, Use
PCB, Label or Marking
PCB, Failure to Maintain Records

CSCSL:
Facility ID: 3212974
Region: Northwest
Lat/Long: 47.61106 / -122.321426
Brownfield Status: Not reported
Rank Status: N
Clean Up Siteid: 12333
Site Status: Awaiting Cleanup
PSI?: Not reported
Contaminant Name: Petroleum-Other
Ground Water: Not reported
Surface Water: Not reported
Soil: Confirmed Above Cleanup Level
Sediment: Not reported
Air: Not reported
Bedrock: Not reported
Responsible Unit: Northwest

ALLSITES:
Facility Id: 3212974
Latitude: 47.61106
Longitude: -122.32142
Ecology Interest Type Code: HWG
Facility ID: 3212974
Facility Company: Seattle University

SEATTLE UNIVERSITY (Continued) **1000421930**

Interaction:	I
Interaction 1:	HWG
Interaction 2:	Hazardous Waste Generator
Ecology Program:	HAZWASTE
Program Data:	TURBOWASTE
Facility Alt.:	Not reported
Program ID:	WAD981760820
Date Interaction:	10/3/1986 0:00
Date Interaction 3:	12/31/2003 0:00

Facility ID:	3212974
Facility Company:	Seattle University
Interaction:	I
Interaction 1:	HWP
Interaction 2:	Hazardous Waste Planner
Ecology Program:	HAZWASTE
Program Data:	HWPPRT
Facility Alt.:	Not reported
Program ID:	WAD981760820
Date Interaction:	1/1/1995 0:00
Date Interaction 3:	12/31/1995 0:00

Facility ID:	3212974
Facility Company:	Seattle University
Interaction:	I
Interaction 1:	HWOTHER
Interaction 2:	Haz Waste Management Activity
Ecology Program:	HAZWASTE
Program Data:	TURBOWASTE
Facility Alt.:	Not reported
Program ID:	WAD981760820
Date Interaction:	12/31/2003 0:00
Date Interaction 3:	12/31/2005 0:00

Facility ID:	3212974
Facility Company:	Seattle University
Interaction:	I
Interaction 1:	HWG
Interaction 2:	Hazardous Waste Generator
Ecology Program:	HAZWASTE
Program Data:	TURBOWASTE
Facility Alt.:	Not reported
Program ID:	WAD981760820
Date Interaction:	12/31/2005 0:00
Date Interaction 3:	12/31/2006 0:00

Facility ID:	3212974
Facility Company:	Seattle University
Interaction:	I
Interaction 1:	HWOTHER
Interaction 2:	Haz Waste Management Activity
Ecology Program:	HAZWASTE
Program Data:	TURBOWASTE
Facility Alt.:	Not reported
Program ID:	WAD981760820
Date Interaction:	12/31/2006 0:00
Date Interaction 3:	12/31/2007 0:00

SEATTLE UNIVERSITY (Continued) **1000421930**

Facility ID: 3212974
Facility Company: Seattle University
Interaction: A
Interaction 1: HWG
Interaction 2: Hazardous Waste Generator
Ecology Program: HAZWASTE
Program Data: TURBOWASTE
Facility Alt.: Seattle University
Program ID: WAD981760820
Date Interaction: 12/31/2007 0:00
Date Interaction 3: Not reported

Facility Id: 3212974
Latitude: 47.61106
Longitude: -122.32142
Ecology Interest Type Code: HWOTHER
Facility ID: 3212974
Facility Company: Seattle University
Interaction: I
Interaction 1: HWG
Interaction 2: Hazardous Waste Generator
Ecology Program: HAZWASTE
Program Data: TURBOWASTE
Facility Alt.: Not reported
Program ID: WAD981760820
Date Interaction: 10/3/1986 0:00
Date Interaction 3: 12/31/2003 0:00

Facility ID: 3212974
Facility Company: Seattle University
Interaction: I
Interaction 1: HWP
Interaction 2: Hazardous Waste Planner
Ecology Program: HAZWASTE
Program Data: HWPPRT
Facility Alt.: Not reported
Program ID: WAD981760820
Date Interaction: 1/1/1995 0:00
Date Interaction 3: 12/31/1995 0:00

Facility ID: 3212974
Facility Company: Seattle University
Interaction: I
Interaction 1: HWOTHER
Interaction 2: Haz Waste Management Activity
Ecology Program: HAZWASTE
Program Data: TURBOWASTE
Facility Alt.: Not reported
Program ID: WAD981760820
Date Interaction: 12/31/2003 0:00
Date Interaction 3: 12/31/2005 0:00

Facility ID: 3212974
Facility Company: Seattle University
Interaction: I
Interaction 1: HWG

SEATTLE UNIVERSITY (Continued) **1000421930**

Interaction 2: Hazardous Waste Generator
Ecology Program: HAZWASTE
Program Data: TURBOWASTE
Facility Alt.: Not reported
Program ID: WAD981760820
Date Interaction: 12/31/2005 0:00
Date Interaction 3: 12/31/2006 0:00

Facility ID: 3212974
Facility Company: Seattle University
Interaction: I
Interaction 1: HWOTHER
Interaction 2: Haz Waste Management Activity
Ecology Program: HAZWASTE
Program Data: TURBOWASTE
Facility Alt.: Not reported
Program ID: WAD981760820
Date Interaction: 12/31/2006 0:00
Date Interaction 3: 12/31/2007 0:00

Facility ID: 3212974
Facility Company: Seattle University
Interaction: A
Interaction 1: HWG
Interaction 2: Hazardous Waste Generator
Ecology Program: HAZWASTE
Program Data: TURBOWASTE
Facility Alt.: Seattle University
Program ID: WAD981760820
Date Interaction: 12/31/2007 0:00
Date Interaction 3: Not reported

Facility Id: 3212974
Latitude: 47.61106
Longitude: -122.32142
Ecology Interest Type Code: HWP
Facility ID: 3212974
Facility Company: Seattle University
Interaction: I
Interaction 1: HWG
Interaction 2: Hazardous Waste Generator
Ecology Program: HAZWASTE
Program Data: TURBOWASTE
Facility Alt.: Not reported
Program ID: WAD981760820
Date Interaction: 10/3/1986 0:00
Date Interaction 3: 12/31/2003 0:00

Facility ID: 3212974
Facility Company: Seattle University
Interaction: I
Interaction 1: HWP
Interaction 2: Hazardous Waste Planner
Ecology Program: HAZWASTE
Program Data: HWPPRT
Facility Alt.: Not reported

SEATTLE UNIVERSITY (Continued) **1000421930**

Program ID: WAD981760820
Date Interaction: 1/1/1995 0:00
Date Interaction 3: 12/31/1995 0:00

Facility ID: 3212974
Facility Company: Seattle University
Interaction: I
Interaction 1: HWOTHER
Interaction 2: Haz Waste Management Activity
Ecology Program: HAZWASTE
Program Data: TURBOWASTE
Facility Alt.: Not reported
Program ID: WAD981760820
Date Interaction: 12/31/2003 0:00
Date Interaction 3: 12/31/2005 0:00

Facility ID: 3212974
Facility Company: Seattle University
Interaction: I
Interaction 1: HWG
Interaction 2: Hazardous Waste Generator
Ecology Program: HAZWASTE
Program Data: TURBOWASTE
Facility Alt.: Not reported
Program ID: WAD981760820
Date Interaction: 12/31/2005 0:00
Date Interaction 3: 12/31/2006 0:00

Facility ID: 3212974
Facility Company: Seattle University
Interaction: I
Interaction 1: HWOTHER
Interaction 2: Haz Waste Management Activity
Ecology Program: HAZWASTE
Program Data: TURBOWASTE
Facility Alt.: Not reported
Program ID: WAD981760820
Date Interaction: 12/31/2006 0:00
Date Interaction 3: 12/31/2007 0:00

Facility ID: 3212974
Facility Company: Seattle University
Interaction: A
Interaction 1: HWG
Interaction 2: Hazardous Waste Generator
Ecology Program: HAZWASTE
Program Data: TURBOWASTE
Facility Alt.: Seattle University
Program ID: WAD981760820
Date Interaction: 12/31/2007 0:00
Date Interaction 3: Not reported

Facility Id: 3212974
Latitude: 47.61106
Longitude: -122.32142
Ecology Interest Type Code: LUST

SEATTLE UNIVERSITY (Continued) **1000421930**

Facility ID:	3212974
Facility Company:	Seattle University
Interaction:	I
Interaction 1:	HWG
Interaction 2:	Hazardous Waste Generator
Ecology Program:	HAZWASTE
Program Data:	TURBOWASTE
Facility Alt.:	Not reported
Program ID:	WAD981760820
Date Interaction:	10/3/1986 0:00
Date Interaction 3:	12/31/2003 0:00

Facility ID:	3212974
Facility Company:	Seattle University
Interaction:	I
Interaction 1:	HWP
Interaction 2:	Hazardous Waste Planner
Ecology Program:	HAZWASTE
Program Data:	HWPPRT
Facility Alt.:	Not reported
Program ID:	WAD981760820
Date Interaction:	1/1/1995 0:00
Date Interaction 3:	12/31/1995 0:00

Facility ID:	3212974
Facility Company:	Seattle University
Interaction:	I
Interaction 1:	HWOTHER
Interaction 2:	Haz Waste Management Activity
Ecology Program:	HAZWASTE
Program Data:	TURBOWASTE
Facility Alt.:	Not reported
Program ID:	WAD981760820
Date Interaction:	12/31/2003 0:00
Date Interaction 3:	12/31/2005 0:00

Facility ID:	3212974
Facility Company:	Seattle University
Interaction:	I
Interaction 1:	HWG
Interaction 2:	Hazardous Waste Generator
Ecology Program:	HAZWASTE
Program Data:	TURBOWASTE
Facility Alt.:	Not reported
Program ID:	WAD981760820
Date Interaction:	12/31/2005 0:00
Date Interaction 3:	12/31/2006 0:00

Facility ID:	3212974
Facility Company:	Seattle University
Interaction:	I
Interaction 1:	HWOTHER
Interaction 2:	Haz Waste Management Activity
Ecology Program:	HAZWASTE
Program Data:	TURBOWASTE
Facility Alt.:	Not reported
Program ID:	WAD981760820

SEATTLE UNIVERSITY (Continued) **1000421930**

Date Interaction: 12/31/2006 0:00
Date Interaction 3: 12/31/2007 0:00

Facility ID: 3212974
Facility Company: Seattle University
Interaction: A
Interaction 1: HWG
Interaction 2: Hazardous Waste Generator
Ecology Program: HAZWASTE
Program Data: TURBOWASTE
Facility Alt.: Seattle University
Program ID: WAD981760820
Date Interaction: 12/31/2007 0:00
Date Interaction 3: Not reported

LUST:

Facility ID: 3212974
Facility Status: Cleanup Started
Cleanup Site ID: 12333
Cleanup Unit Type: Upland
Process Type: No Process
Alternate Name: Seattle University
Release Status Date: 03/24/1993
Site Response Unit Code: Northwest
Lat/Long: 47.61106 / -122.32142

Facility ID: 3212974
Facility Status: Awaiting Cleanup
Cleanup Site ID: 12333
Cleanup Unit Type: Upland
Process Type: No Process
Alternate Name: Seattle University
Release Status Date: 06/01/1995
Site Response Unit Code: Northwest
Lat/Long: 47.61106 / -122.32142

Facility ID: 3212974
Facility Status: Awaiting Cleanup
Cleanup Site ID: 12333
Cleanup Unit Type: Upland
Process Type: No Process
Alternate Name: Seattle University
Release Status Date: 10/05/1998
Site Response Unit Code: Northwest
Lat/Long: 47.61106 / -122.32142

Facility ID: 3212974
Facility Status: Cleanup Started
Cleanup Site ID: 12333
Cleanup Unit Type: Upland
Process Type: No Process
Alternate Name: Seattle University
Release Status Date: 06/01/1995
Site Response Unit Code: Northwest
Lat/Long: 47.61106 / -122.32142

SEATTLE UNIVERSITY (Continued) **1000421930**

WA MANIFEST:

Facility Site ID Number:	3212974
SWC Desc:	WP01, WT02
FWC Desc:	D001,D002, D011, D009, D003, D008,
Form Comm:	Not reported
Data Year:	2011
Permit by Rule:	False
Treatment by Generator:	False
Mixed radioactive waste:	False
Importer of hazardous waste:	False
Immediate recycler:	False
Treatment/Storage/Disposal/Recycling Facility:	False
Generator of dangerous fuel waste:	False
Generator marketing to burner:	False
"Other marketers (i.e., blender, distributor, etc.)":	False
Utility boiler burner:	False
Industry boiler burner:	False
Industrial Furnace:	False
Smelter defferal:	False
Universal waste - batteries - generate:	False
Universal waste - thermostats - generate:	True
Universal waste - mercury - generate:	True
Universal waste - lamps - generate:	True
Universal waste - batteries - accumulate:	False
Universal waste - thermostats - accumulate:	False
Universal waste - mercury - accumulate:	False
Universal waste - lamps - accumulate:	False
Destination Facility for Universal Waste:	False
Off-specification used oil burner - utility boiler:	False
Off-specification used oil burner - industrial boiler:	False
Off-specification used oil burner - industrial furnace:	False
EPA ID:	WAD981760820
Facility Address 2:	Not reported
TAX REG NBR:	178021006
NAICS CD:	611310
BUSINESS TYPE:	Not reported
MAIL NAME:	Seattle University
MAIL ADDR LINE1:	901 12th Ave
MAIL CITY,ST,ZIP:	SEATTLE, WA 98122
MAIL COUNTRY:	UNITED STATES
LEGAL ORG NAME:	Seattle University Inc
LEGAL ORG TYPE:	Private
LEGAL ADDR LINE1:	BROADWAY & MADISON
LEGAL CITY,ST,ZIP:	SEATTLE, WA 98122
LEGAL COUNTRY:	UNITED STATES
LEGAL PHONE NBR:	(206)296-6190
LEGAL EFFECTIVE DATE:	08/06/1996
LAND ORG NAME:	Seattle University
LAND ORG TYPE:	Private
LAND PERSON NAME:	Not reported
LAND ADDR LINE1:	901 12TH AVE E
LAND CITY,ST,ZIP:	SEATTLE, WA 98122
LAND COUNTRY:	UNITED STATES
LAND PHONE NBR:	(206)296-6187
OPERATOR ORG NAME:	Not reported
OPERATOR ORG TYPE:	Private
OPERATOR ADDR LINE1:	901 12TH AVE E

SEATTLE UNIVERSITY (Continued) **1000421930**

OPERATOR CITY,ST,ZIP:	SEATTLE, WA 98122
OPERATOR COUNTRY:	UNITED STATES
OPERATOR PHONE NBR:	(206) 296-6187
OPERATOR EFFECTIVE DATE:	08/06/1996
SITE CONTACT NAME:	Joseph Romain
SITE CONTACT ADDR LINE1:	901 12TH AVE E
SITE CONTACT ZIP:	SEATTLE, WA 98122
SITE CONTACT COUNTRY:	UNITED STATES
SITE CONTACT PHONE NBR:	(206)296-6187
SITE CONTACT EMAIL:	Not reported
FORM CONTACT NAME:	Joseph Romain
FORM CONTACT ADDR LINE1:	901 12th Ave
FORM CONTACT CITY,ST,ZIP:	SEATTLE, WA 98122
FORM CONTACT COUNTRY:	UNITED STATES
FORM CONTACT PHONE NBR:	(206)296-6187
FORM CONTACT EMAIL:	jchip@seattleu.edu
GEN STATUS CD:	MQG
MONTHLY GENERATION:	False
BATCH GENERATION:	True
ONE TIME GENERATION:	False
TRANSPORTS OWN WASTE:	False
TRANSPORTS OTHRS WASTE:	False
RECYCLER ONSITE:	False
TRANSFER FACILITY:	False
OTHER EXEMPTION:	Not reported
UW BATTERY GEN:	True
USED OIL TRANSPORTER:	False
USED OIL TRANSFER FACLTY:	False
USED OIL PROCESSOR:	False
USED OIL REREFINER:	False
USED OIL FUEL MRKTR DIRECTS SHPMNTS:	False
USED OIL FUEL MRKTR MEETS SPECS:	False

Facility Site ID Number:	3212974
SWC Desc:	WP01, WSC2, WT02
FWC Desc:	D001, D002, D022, D035, D004, D006, D008, U080, D011,
Form Comm:	Not reported
Data Year:	2012
Permit by Rule:	False
Treatment by Generator:	False
Mixed radioactive waste:	False
Importer of hazardous waste:	False
Immediate recycler:	False
Treatment/Storage/Disposal/Recycling Facility:	False
Generator of dangerous fuel waste:	False
Generator marketing to burner:	False
"Other marketers (i.e., blender, distributor, etc.)":	False
Utility boiler burner:	False
Industry boiler burner:	False
Industrial Furnace:	False
Smelter defferal:	False
Universal waste - batteries - generate:	False
Universal waste - thermostats - generate:	False
Universal waste - mercury - generate:	True
Universal waste - lamps - generate:	True
Universal waste - batteries - accumulate:	False
Universal waste - thermostats - accumulate:	False

SEATTLE UNIVERSITY (Continued) **1000421930**

Universal waste - mercury - accumulate:	False
Universal waste - lamps - accumulate:	False
Destination Facility for Universal Waste:	False
Off-specification used oil burner - utility boiler:	False
Off-specification used oil burner - industrial boiler:	False
Off-specification used oil burner - industrial furnace:	False
EPA ID:	WAD981760820
Facility Address 2:	Not reported
TAX REG NBR:	178021006
NAICS CD:	611310
BUSINESS TYPE:	Not reported
MAIL NAME:	Seattle University
MAIL ADDR LINE1:	901 12th Ave
MAIL CITY,ST,ZIP:	SEATTLE, WA 98122
MAIL COUNTRY:	UNITED STATES
LEGAL ORG NAME:	Seattle University Inc
LEGAL ORG TYPE:	Private
LEGAL ADDR LINE1:	BROADWAY & MADISON
LEGAL CITY,ST,ZIP:	SEATTLE, WA 98122
LEGAL COUNTRY:	UNITED STATES
LEGAL PHONE NBR:	(206)296-6190
LEGAL EFFECTIVE DATE:	08/06/1996
LAND ORG NAME:	Seattle University
LAND ORG TYPE:	Private
LAND PERSON NAME:	Not reported
LAND ADDR LINE1:	901 12TH AVE E
LAND CITY,ST,ZIP:	SEATTLE, WA 98122
LAND COUNTRY:	UNITED STATES
LAND PHONE NBR:	(206)296-6187
OPERATOR ORG NAME:	Not reported
OPERATOR ORG TYPE:	Private
OPERATOR ADDR LINE1:	901 12TH AVE E
OPERATOR CITY,ST,ZIP:	SEATTLE, WA 98122
OPERATOR COUNTRY:	UNITED STATES
OPERATOR PHONE NBR:	(206) 296-6187
OPERATOR EFFECTIVE DATE:	08/06/1996
SITE CONTACT NAME:	Joseph Romain
SITE CONTACT ADDR LINE1:	901 12TH AVE E
SITE CONTACT ZIP:	SEATTLE, WA 98122
SITE CONTACT COUNTRY:	UNITED STATES
SITE CONTACT PHONE NBR:	(206)296-6187
SITE CONTACT EMAIL:	Not reported
FORM CONTACT NAME:	Joseph Romain
FORM CONTACT ADDR LINE1:	901 12th Ave
FORM CONTACT CITY,ST,ZIP:	SEATTLE, WA 98122
FORM CONTACT COUNTRY:	UNITED STATES
FORM CONTACT PHONE NBR:	(206)296-6187
FORM CONTACT EMAIL:	jchip@seattleu.edu
GEN STATUS CD:	SQG
MONTHLY GENERATION:	True
BATCH GENERATION:	False
ONE TIME GENERATION:	False
TRANSPORTS OWN WASTE:	False
TRANSPORTS OTHRS WASTE:	False
RECYCLER ONSITE:	False
TRANSFER FACILITY:	False
OTHER EXEMPTION:	Not reported

SEATTLE UNIVERSITY (Continued) **1000421930**

UW BATTERY GEN: True
USED OIL TRANSPORTER: False
USED OIL TRANSFER FACLTY: False
USED OIL PROCESSOR: False
USED OIL REREFINER: False
USED OIL FUEL MRKTR DIRECTS SHPMNTS: False
USED OIL FUEL MRKTR MEETS SPECS: False

Facility Site ID Number: 3212974
SWC Desc: WT02, WSC2WSC2WLO2 WTO2
FWC Desc: D001D002D001,U012,P010,P011,D004,D003,D005,D007,D002
Form Comm: Not reported
Data Year: Not reported
Permit by Rule: FALSE
Treatment by Generator: FALSE
Mixed radioactive waste: FALSE
Importer of hazardous waste: FALSE
Immediate recycler: FALSE
Treatment/Storage/Disposal/Recycling Facility: FALSE
Generator of dangerous fuel waste: FALSE
Generator marketing to burner: FALSE
"Other marketers (i.e., blender, distributor, etc.)": FALSE
Utility boiler burner: FALSE
Industry boiler burner: FALSE
Industrial Furnace: FALSE
Smelter defferal: FALSE
Universal waste - batteries - generate: FALSE
Universal waste - thermostats - generate: FALSE
Universal waste - mercury - generate: FALSE
Universal waste - lamps - generate: TRUE
Universal waste - batteries - accumulate: FALSE
Universal waste - thermostats - accumulate: FALSE
Universal waste - mercury - accumulate: FALSE
Universal waste - lamps - accumulate: FALSE
Destination Facility for Universal Waste: FALSE
Off-specification used oil burner - utility boiler: FALSE
Off-specification used oil burner - industrial boiler: FALSE
Off-specification used oil burner - industrial furnace: FALSE
EPA ID: WAD981760820
Facility Address 2: Not reported
TAX REG NBR: 178021006
NAICS CD: 61131
BUSINESS TYPE: Not reported
MAIL NAME: Seattle University
MAIL ADDR LINE1: 901 12th Ave
MAIL CITY,ST,ZIP: SEATTLE, WA 98122
MAIL COUNTRY: UNITED STATES
LEGAL ORG NAME: Seattle University Inc
LEGAL ORG TYPE: Private
LEGAL ADDR LINE1: BROADWAY & MADISON
LEGAL CITY,ST,ZIP: SEATTLE, WA 98122
LEGAL COUNTRY: UNITED STATES
LEGAL PHONE NBR: (206)296-6190
LEGAL EFFECTIVE DATE: 08/06/1996
LAND ORG NAME: Seattle University
LAND ORG TYPE: Private
LAND PERSON NAME: Not reported

SEATTLE UNIVERSITY (Continued) **1000421930**

LAND ADDR LINE1:	901 12TH AVE E
LAND CITY,ST,ZIP:	SEATTLE, WA 98122
LAND COUNTRY:	UNITED STATES
LAND PHONE NBR:	(206)296-6187
OPERATOR ORG NAME:	Not reported
OPERATOR ORG TYPE:	Private
OPERATOR ADDR LINE1:	901 12TH AVE E
OPERATOR CITY,ST,ZIP:	SEATTLE, WA 98122
OPERATOR COUNTRY:	UNITED STATES
OPERATOR PHONE NBR:	(206) 296-6187
OPERATOR EFFECTIVE DATE:	08/06/1996
SITE CONTACT NAME:	Joseph Romain
SITE CONTACT ADDR LINE1:	901 12TH AVE E
SITE CONTACT ZIP:	SEATTLE, WA 98122
SITE CONTACT COUNTRY:	UNITED STATES
SITE CONTACT PHONE NBR:	(206)296-6187
SITE CONTACT EMAIL:	Not reported
FORM CONTACT NAME:	Joseph Romain
FORM CONTACT ADDR LINE1:	901 12th Ave
FORM CONTACT CITY,ST,ZIP:	SEATTLE, WA 98122
FORM CONTACT COUNTRY:	UNITED STATES
FORM CONTACT PHONE NBR:	(206)296-6187
FORM CONTACT EMAIL:	jchip@seattleu.edu
GEN STATUS CD:	XQG
MONTHLY GENERATION:	FALSE
BATCH GENERATION:	FALSE
ONE TIME GENERATION:	TRUE
TRANSPORTS OWN WASTE:	FALSE
TRANSPORTS OTHRS WASTE:	FALSE
RECYCLER ONSITE:	FALSE
TRANSFER FACILITY:	FALSE
OTHER EXEMPTION:	Not reported
UW BATTERY GEN:	TRUE
USED OIL TRANSPORTER:	FALSE
USED OIL TRANSFER FACLTY:	FALSE
USED OIL PROCESSOR:	FALSE
USED OIL REREFINER:	FALSE
USED OIL FUEL MRKTR DIRECTS SHPMNTS:	FALSE
USED OIL FUEL MRKTR MEETS SPECS:	FALSE

Facility Site ID Number:	3212974
SWC Desc:	WT02, WSC2WSC2WLO2 WTO2
FWC Desc:	D001D002D001,U012,P010,P011,D004,D003,D005,D007,D002
Form Comm:	Not reported
Data Year:	Not reported
Permit by Rule:	False
Treatment by Generator:	False
Mixed radioactive waste:	False
Importer of hazardous waste:	False
Immediate recycler:	False
Treatment/Storage/Disposal/Recycling Facility:	False
Generator of dangerous fuel waste:	False
Generator marketing to burner:	False
"Other marketers (i.e., blender, distributor, etc.)":	False
Utility boiler burner:	False
Industry boiler burner:	False
Industrial Furnace:	False

SEATTLE UNIVERSITY (Continued) **1000421930**

Smelter defferal:	False
Universal waste - batteries - generate:	False
Universal waste - thermostats - generate:	False
Universal waste - mercury - generate:	False
Universal waste - lamps - generate:	False
Universal waste - batteries - accumulate:	False
Universal waste - thermostats - accumulate:	False
Universal waste - mercury - accumulate:	False
Universal waste - lamps - accumulate:	False
Destination Facility for Universal Waste:	False
Off-specification used oil burner - utility boiler:	False
Off-specification used oil burner - industrial boiler:	False
Off-specification used oil burner - industrial furnace:	False
EPA ID:	WAD981760820
Facility Address 2:	Not reported
TAX REG NBR:	178021006
NAICS CD:	61131
BUSINESS TYPE:	Not reported
MAIL NAME:	Seattle University
MAIL ADDR LINE1:	901 12th Ave
MAIL CITY,ST,ZIP:	SEATTLE, WA 98122
MAIL COUNTRY:	UNITED STATES
LEGAL ORG NAME:	Seattle University Inc
LEGAL ORG TYPE:	Private
LEGAL ADDR LINE1:	BROADWAY & MADISON
LEGAL CITY,ST,ZIP:	SEATTLE, WA 98122
LEGAL COUNTRY:	UNITED STATES
LEGAL PHONE NBR:	(206)296-6190
LEGAL EFFECTIVE DATE:	08/06/1996
LAND ORG NAME:	Seattle University
LAND ORG TYPE:	Private
LAND PERSON NAME:	Not reported
LAND ADDR LINE1:	901 12TH AVE E
LAND CITY,ST,ZIP:	SEATTLE, WA 98122
LAND COUNTRY:	UNITED STATES
LAND PHONE NBR:	(206)296-6187
OPERATOR ORG NAME:	Not reported
OPERATOR ORG TYPE:	Private
OPERATOR ADDR LINE1:	901 12TH AVE E
OPERATOR CITY,ST,ZIP:	SEATTLE, WA 98122
OPERATOR COUNTRY:	UNITED STATES
OPERATOR PHONE NBR:	(206) 296-6187
OPERATOR EFFECTIVE DATE:	08/06/1996
SITE CONTACT NAME:	Joseph Romain
SITE CONTACT ADDR LINE1:	901 12TH AVE E
SITE CONTACT ZIP:	SEATTLE, WA 98122
SITE CONTACT COUNTRY:	UNITED STATES
SITE CONTACT PHONE NBR:	(206)296-6187
SITE CONTACT EMAIL:	Not reported
FORM CONTACT NAME:	Joseph Romain
FORM CONTACT ADDR LINE1:	901 12th Ave
FORM CONTACT CITY,ST,ZIP:	SEATTLE, WA 98122
FORM CONTACT COUNTRY:	UNITED STATES
FORM CONTACT PHONE NBR:	(206)296-6187
FORM CONTACT EMAIL:	jchip@seattleu.edu
GEN STATUS CD:	MQG
MONTHLY GENERATION:	False

SEATTLE UNIVERSITY (Continued) **1000421930**

BATCH GENERATION:	False
ONE TIME GENERATION:	True
TRANSPORTS OWN WASTE:	False
TRANSPORTS OTHRS WASTE:	False
RECYCLER ONSITE:	False
TRANSFER FACILITY:	False
OTHER EXEMPTION:	Not reported
UW BATTERY GEN:	False
USED OIL TRANSPORTER:	False
USED OIL TRANSFER FACLTY:	False
USED OIL PROCESSOR:	False
USED OIL REREFINER:	False
USED OIL FUEL MRKTR DIRECTS SHPMNTS:	False
USED OIL FUEL MRKTR MEETS SPECS:	False

Facility Site ID Number:	3212974
SWC Desc:	wp01, wt01
FWC Desc:	d001, d002, d009, d003, d006
Form Comm:	Not reported
Data Year:	2008
Permit by Rule:	False
Treatment by Generator:	False
Mixed radioactive waste:	False
Importer of hazardous waste:	False
Immediate recycler:	False
Treatment/Storage/Disposal/Recycling Facility:	False
Generator of dangerous fuel waste:	False
Generator marketing to burner:	False
"Other marketers (i.e., blender, distributor, etc.)":	False
Utility boiler burner:	False
Industry boiler burner:	False
Industrial Furnace:	False
Smelter defferal:	False
Universal waste - batteries - generate:	False
Universal waste - thermostats - generate:	False
Universal waste - mercury - generate:	False
Universal waste - lamps - generate:	True
Universal waste - batteries - accumulate:	False
Universal waste - thermostats - accumulate:	True
Universal waste - mercury - accumulate:	False
Universal waste - lamps - accumulate:	False
Destination Facility for Universal Waste:	False
Off-specification used oil burner - utility boiler:	False
Off-specification used oil burner - industrial boiler:	False
Off-specification used oil burner - industrial furnace:	False
EPA ID:	WAD981760820
Facility Address 2:	Not reported
TAX REG NBR:	178021006
NAICS CD:	61131
BUSINESS TYPE:	Not reported
MAIL NAME:	Seattle University
MAIL ADDR LINE1:	901 12th Ave
MAIL CITY,ST,ZIP:	SEATTLE, WA 98122
MAIL COUNTRY:	UNITED STATES
LEGAL ORG NAME:	Seattle University Inc
LEGAL ORG TYPE:	Private
LEGAL ADDR LINE1:	BROADWAY & MADISON

SEATTLE UNIVERSITY (Continued) **1000421930**

LEGAL CITY,ST,ZIP:	SEATTLE, WA 98122
LEGAL COUNTRY:	UNITED STATES
LEGAL PHONE NBR:	(206)296-6190
LEGAL EFFECTIVE DATE:	08/06/1996
LAND ORG NAME:	Seattle University
LAND ORG TYPE:	Private
LAND PERSON NAME:	Not reported
LAND ADDR LINE1:	901 12TH AVE E
LAND CITY,ST,ZIP:	SEATTLE, WA 98122
LAND COUNTRY:	UNITED STATES
LAND PHONE NBR:	(206)296-6187
OPERATOR ORG NAME:	Not reported
OPERATOR ORG TYPE:	Private
OPERATOR ADDR LINE1:	901 12TH AVE E
OPERATOR CITY,ST,ZIP:	SEATTLE, WA 98122
OPERATOR COUNTRY:	UNITED STATES
OPERATOR PHONE NBR:	(206) 296-6187
OPERATOR EFFECTIVE DATE:	08/06/1996
SITE CONTACT NAME:	Joseph Romain
SITE CONTACT ADDR LINE1:	901 12TH AVE E
SITE CONTACT ZIP:	SEATTLE, WA 98122
SITE CONTACT COUNTRY:	UNITED STATES
SITE CONTACT PHONE NBR:	(206)296-6187
SITE CONTACT EMAIL:	Not reported
FORM CONTACT NAME:	Joseph Romain
FORM CONTACT ADDR LINE1:	901 12th Ave
FORM CONTACT CITY,ST,ZIP:	SEATTLE, WA 98122
FORM CONTACT COUNTRY:	UNITED STATES
FORM CONTACT PHONE NBR:	(206)296-6187
FORM CONTACT EMAIL:	jchip@seattleu.edu
GEN STATUS CD:	SQG
MONTHLY GENERATION:	False
BATCH GENERATION:	True
ONE TIME GENERATION:	False
TRANSPORTS OWN WASTE:	False
TRANSPORTS OTHRS WASTE:	False
RECYCLER ONSITE:	False
TRANSFER FACILITY:	False
OTHER EXEMPTION:	Not reported
UW BATTERY GEN:	True
USED OIL TRANSPORTER:	False
USED OIL TRANSFER FACLTY:	False
USED OIL PROCESSOR:	False
USED OIL REREFINER:	False
USED OIL FUEL MRKTR DIRECTS SHPMNTS:	False
USED OIL FUEL MRKTR MEETS SPECS:	False

Click this hyperlink while viewing on your computer to access
4 additional WA MANIFEST: record(s) in the EDR Site Report.

ICR:

Date Ecology Received Report:	10/05/98
Contaminants Found at Site:	Petroleum products
Media Contaminated:	Groundwater, Soil
Waste Management:	Tank
Region:	North Western
Type of Report Ecology Received:	Final cleanup report

SEATTLE UNIVERSITY (Continued) **1000421930**

Site Register Issue:	98-18
County Code:	17
Contact:	Not reported
Report Title:	Not reported
Date Ecology Received Report:	05/21/93
Contaminants Found at Site:	Petroleum products
Media Contaminated:	Soil
Waste Management:	Tank
Region:	North Western
Type of Report Ecology Received:	Final cleanup report
Site Register Issue:	93-04
County Code:	17
Contact:	Not reported
Report Title:	Not reported

243
NE
1/2-1
0.743 mi.
3925 ft.

Relative:
Higher

Actual:
342 ft.

BROADWAY ROY 76
915 E ROY ST
SEATTLE, WA 98102

WA CSCSL **U001123875**
WA ALLSITES **N/A**
WA LUST
WA UST
WA MANIFEST
WA VCP
WA Financial Assurance

CSCSL:

Facility ID:	56827327
Region:	Northwest
Lat/Long:	47.62514 / -122.321818
Brownfield Status:	Not reported
Rank Status:	N
Clean Up Siteid:	977
Site Status:	Cleanup Started
PSI?:	Not reported
Contaminant Name:	Benzene
Ground Water:	Confirmed Above Cleanup Level
Surface Water:	Not reported
Soil:	Confirmed Above Cleanup Level
Sediment:	Not reported
Air:	Not reported
Bedrock:	Not reported
Responsible Unit:	Northwest

Facility ID:	56827327
Region:	Northwest
Lat/Long:	47.62514 / -122.321818
Brownfield Status:	Not reported
Rank Status:	N
Clean Up Siteid:	977
Site Status:	Cleanup Started
PSI?:	Not reported
Contaminant Name:	Lead
Ground Water:	Suspected
Surface Water:	Not reported
Soil:	Suspected
Sediment:	Not reported
Air:	Not reported
Bedrock:	Not reported
Responsible Unit:	Northwest

BROADWAY ROY 76 (Continued) **U001123875**

Facility ID:	56827327
Region:	Northwest
Lat/Long:	47.62514 / -122.321818
Brownfield Status:	Not reported
Rank Status:	N
Clean Up Siteid:	977
Site Status:	Cleanup Started
PSI?:	Not reported
Contaminant Name:	Methyl tertiary-butyl ether
Ground Water:	Suspected
Surface Water:	Not reported
Soil:	Suspected
Sediment:	Not reported
Air:	Not reported
Bedrock:	Not reported
Responsible Unit:	Northwest

Facility ID:	56827327
Region:	Northwest
Lat/Long:	47.62514 / -122.321818
Brownfield Status:	Not reported
Rank Status:	N
Clean Up Siteid:	977
Site Status:	Cleanup Started
PSI?:	Not reported
Contaminant Name:	Non-Halogenated Solvents
Ground Water:	Suspected
Surface Water:	Not reported
Soil:	Confirmed Above Cleanup Level
Sediment:	Not reported
Air:	Not reported
Bedrock:	Not reported
Responsible Unit:	Northwest

Facility ID:	56827327
Region:	Northwest
Lat/Long:	47.62514 / -122.321818
Brownfield Status:	Not reported
Rank Status:	N
Clean Up Siteid:	977
Site Status:	Cleanup Started
PSI?:	Not reported
Contaminant Name:	Petroleum-Diesel
Ground Water:	Confirmed Above Cleanup Level
Surface Water:	Not reported
Soil:	Confirmed Above Cleanup Level
Sediment:	Not reported
Air:	Not reported
Bedrock:	Not reported
Responsible Unit:	Northwest

Facility ID:	56827327
Region:	Northwest
Lat/Long:	47.62514 / -122.321818
Brownfield Status:	Not reported
Rank Status:	N
Clean Up Siteid:	977

BROADWAY ROY 76 (Continued) **U001123875**

Site Status: Cleanup Started
PSI?: Not reported
Contaminant Name: Petroleum-Gasoline
Ground Water: Confirmed Above Cleanup Level
Surface Water: Not reported
Soil: Confirmed Above Cleanup Level
Sediment: Not reported
Air: Not reported
Bedrock: Not reported
Responsible Unit: Northwest

Facility ID: 56827327
Region: Northwest
Lat/Long: 47.62514 / -122.321818
Brownfield Status: Not reported
Rank Status: N
Clean Up Siteid: 977
Site Status: Cleanup Started
PSI?: Not reported
Contaminant Name: Petroleum-Other
Ground Water: Not reported
Surface Water: Not reported
Soil: Confirmed Above Cleanup Level
Sediment: Not reported
Air: Not reported
Bedrock: Not reported
Responsible Unit: Northwest

ALLSITES:
Facility Id: 56827327
Latitude: 47.62514
Longitude: -122.32181
Ecology Interest Type Code: HWG
Facility ID: 56827327
Facility Company: Chevron USA Inc 90123
Interaction: A
Interaction 1: LUST
Interaction 2: LUST Facility
Ecology Program: TOXICS
Program Data: ISIS
Facility Alt.: Not reported
Program ID: 5043
Date Interaction: 12/4/1992 0:00
Date Interaction 3: Not reported

Facility ID: 56827327
Facility Company: Chevron USA Inc 90123
Interaction: I
Interaction 1: HWG
Interaction 2: Hazardous Waste Generator
Ecology Program: HAZWASTE
Program Data: TURBOWASTE
Facility Alt.: Not reported
Program ID: WAD988520862
Date Interaction: 5/10/1993 0:00
Date Interaction 3: 6/3/1994 0:00

BROADWAY ROY 76 (Continued) **U001123875**

Facility ID: 56827327
Facility Company: Chevron USA Inc 90123
Interaction: A
Interaction 1: VOLCLNST
Interaction 2: Voluntary Cleanup Sites
Ecology Program: TOXICS
Program Data: ISIS
Facility Alt.: Chevron USA Inc 90123
Program ID: nw2225
Date Interaction: 11/20/2009 0:00
Date Interaction 3: Not reported

Facility ID: 56827327
Facility Company: Chevron USA Inc 90123
Interaction: A
Interaction 1: HWG
Interaction 2: Hazardous Waste Generator
Ecology Program: HAZWASTE
Program Data: TURBOWASTE
Facility Alt.: Chevron USA Inc 90123
Program ID: WAD988520862
Date Interaction: 12/31/2011 0:00
Date Interaction 3: Not reported

Facility ID: 56827327
Facility Company: Chevron USA Inc 90123
Interaction: A
Interaction 1: UST
Interaction 2: Underground Storage Tank
Ecology Program: TOXICS
Program Data: UST
Facility Alt.: Not reported
Program ID: 5043
Date Interaction: 3/20/2000 0:00
Date Interaction 3: Not reported

Facility Id: 56827327
Latitude: 47.62514
Longitude: -122.32181
Ecology Interest Type Code: UST
Facility ID: 56827327
Facility Company: Chevron USA Inc 90123
Interaction: A
Interaction 1: LUST
Interaction 2: LUST Facility
Ecology Program: TOXICS
Program Data: ISIS
Facility Alt.: Not reported
Program ID: 5043
Date Interaction: 12/4/1992 0:00
Date Interaction 3: Not reported

Facility ID: 56827327
Facility Company: Chevron USA Inc 90123
Interaction: I
Interaction 1: HWG

BROADWAY ROY 76 (Continued) **U001123875**

Interaction 2: Hazardous Waste Generator
Ecology Program: HAZWASTE
Program Data: TURBOWASTE
Facility Alt.: Not reported
Program ID: WAD988520862
Date Interaction: 5/10/1993 0:00
Date Interaction 3: 6/3/1994 0:00

Facility ID: 56827327
Facility Company: Chevron USA Inc 90123
Interaction: A
Interaction 1: VOLCLNST
Interaction 2: Voluntary Cleanup Sites
Ecology Program: TOXICS
Program Data: ISIS
Facility Alt.: Chevron USA Inc 90123
Program ID: nw2225
Date Interaction: 11/20/2009 0:00
Date Interaction 3: Not reported

Facility ID: 56827327
Facility Company: Chevron USA Inc 90123
Interaction: A
Interaction 1: HWG
Interaction 2: Hazardous Waste Generator
Ecology Program: HAZWASTE
Program Data: TURBOWASTE
Facility Alt.: Chevron USA Inc 90123
Program ID: WAD988520862
Date Interaction: 12/31/2011 0:00
Date Interaction 3: Not reported

Facility ID: 56827327
Facility Company: Chevron USA Inc 90123
Interaction: A
Interaction 1: UST
Interaction 2: Underground Storage Tank
Ecology Program: TOXICS
Program Data: UST
Facility Alt.: Not reported
Program ID: 5043
Date Interaction: 3/20/2000 0:00
Date Interaction 3: Not reported

Facility Id: 56827327
Latitude: 47.62514
Longitude: -122.32181
Ecology Interest Type Code: VOLCLNST
Facility ID: 56827327
Facility Company: Chevron USA Inc 90123
Interaction: A
Interaction 1: LUST
Interaction 2: LUST Facility
Ecology Program: TOXICS
Program Data: ISIS
Facility Alt.: Not reported

BROADWAY ROY 76 (Continued) **U001123875**

Program ID:	5043
Date Interaction:	12/4/1992 0:00
Date Interaction 3:	Not reported
Facility ID:	56827327
Facility Company:	Chevron USA Inc 90123
Interaction:	I
Interaction 1:	HWG
Interaction 2:	Hazardous Waste Generator
Ecology Program:	HAZWASTE
Program Data:	TURBOWASTE
Facility Alt.:	Not reported
Program ID:	WAD988520862
Date Interaction:	5/10/1993 0:00
Date Interaction 3:	6/3/1994 0:00
Facility ID:	56827327
Facility Company:	Chevron USA Inc 90123
Interaction:	A
Interaction 1:	VOLCLNST
Interaction 2:	Voluntary Cleanup Sites
Ecology Program:	TOXICS
Program Data:	ISIS
Facility Alt.:	Chevron USA Inc 90123
Program ID:	nw2225
Date Interaction:	11/20/2009 0:00
Date Interaction 3:	Not reported
Facility ID:	56827327
Facility Company:	Chevron USA Inc 90123
Interaction:	A
Interaction 1:	HWG
Interaction 2:	Hazardous Waste Generator
Ecology Program:	HAZWASTE
Program Data:	TURBOWASTE
Facility Alt.:	Chevron USA Inc 90123
Program ID:	WAD988520862
Date Interaction:	12/31/2011 0:00
Date Interaction 3:	Not reported
Facility ID:	56827327
Facility Company:	Chevron USA Inc 90123
Interaction:	A
Interaction 1:	UST
Interaction 2:	Underground Storage Tank
Ecology Program:	TOXICS
Program Data:	UST
Facility Alt.:	Not reported
Program ID:	5043
Date Interaction:	3/20/2000 0:00
Date Interaction 3:	Not reported

Facility Id:	56827327
Latitude:	47.62514
Longitude:	-122.32181
Ecology Interest Type Code:	HWOTHER

BROADWAY ROY 76 (Continued) **U001123875**

Facility ID:	56827327
Facility Company:	Chevron USA Inc 90123
Interaction:	A
Interaction 1:	LUST
Interaction 2:	LUST Facility
Ecology Program:	TOXICS
Program Data:	ISIS
Facility Alt.:	Not reported
Program ID:	5043
Date Interaction:	12/4/1992 0:00
Date Interaction 3:	Not reported

Facility ID:	56827327
Facility Company:	Chevron USA Inc 90123
Interaction:	I
Interaction 1:	HWG
Interaction 2:	Hazardous Waste Generator
Ecology Program:	HAZWASTE
Program Data:	TURBOWASTE
Facility Alt.:	Not reported
Program ID:	WAD988520862
Date Interaction:	5/10/1993 0:00
Date Interaction 3:	6/3/1994 0:00

Facility ID:	56827327
Facility Company:	Chevron USA Inc 90123
Interaction:	A
Interaction 1:	VOLCLNST
Interaction 2:	Voluntary Cleanup Sites
Ecology Program:	TOXICS
Program Data:	ISIS
Facility Alt.:	Chevron USA Inc 90123
Program ID:	nw2225
Date Interaction:	11/20/2009 0:00
Date Interaction 3:	Not reported

Facility ID:	56827327
Facility Company:	Chevron USA Inc 90123
Interaction:	A
Interaction 1:	HWG
Interaction 2:	Hazardous Waste Generator
Ecology Program:	HAZWASTE
Program Data:	TURBOWASTE
Facility Alt.:	Chevron USA Inc 90123
Program ID:	WAD988520862
Date Interaction:	12/31/2011 0:00
Date Interaction 3:	Not reported

Facility ID:	56827327
Facility Company:	Chevron USA Inc 90123
Interaction:	A
Interaction 1:	UST
Interaction 2:	Underground Storage Tank
Ecology Program:	TOXICS
Program Data:	UST
Facility Alt.:	Not reported
Program ID:	5043

BROADWAY ROY 76 (Continued) **U001123875**

Date Interaction: 3/20/2000 0:00
Date Interaction 3: Not reported

Facility Id: 56827327
Latitude: 47.62514
Longitude: -122.32181
Ecology Interest Type Code: LUST
Facility ID: 56827327
Facility Company: Chevron USA Inc 90123
Interaction: A
Interaction 1: LUST
Interaction 2: LUST Facility
Ecology Program: TOXICS
Program Data: ISIS
Facility Alt.: Not reported
Program ID: 5043
Date Interaction: 12/4/1992 0:00
Date Interaction 3: Not reported

Facility ID: 56827327
Facility Company: Chevron USA Inc 90123
Interaction: I
Interaction 1: HWG
Interaction 2: Hazardous Waste Generator
Ecology Program: HAZWASTE
Program Data: TURBOWASTE
Facility Alt.: Not reported
Program ID: WAD988520862
Date Interaction: 5/10/1993 0:00
Date Interaction 3: 6/3/1994 0:00

Facility ID: 56827327
Facility Company: Chevron USA Inc 90123
Interaction: A
Interaction 1: VOLCLNST
Interaction 2: Voluntary Cleanup Sites
Ecology Program: TOXICS
Program Data: ISIS
Facility Alt.: Chevron USA Inc 90123
Program ID: nw2225
Date Interaction: 11/20/2009 0:00
Date Interaction 3: Not reported

Facility ID: 56827327
Facility Company: Chevron USA Inc 90123
Interaction: A
Interaction 1: HWG
Interaction 2: Hazardous Waste Generator
Ecology Program: HAZWASTE
Program Data: TURBOWASTE
Facility Alt.: Chevron USA Inc 90123
Program ID: WAD988520862
Date Interaction: 12/31/2011 0:00
Date Interaction 3: Not reported

Facility ID: 56827327

BROADWAY ROY 76 (Continued) **U001123875**

Facility Company:	Chevron USA Inc 90123
Interaction:	A
Interaction 1:	UST
Interaction 2:	Underground Storage Tank
Ecology Program:	TOXICS
Program Data:	UST
Facility Alt.:	Not reported
Program ID:	5043
Date Interaction:	3/20/2000 0:00
Date Interaction 3:	Not reported

LUST:

Facility ID:	56827327
Facility Status:	Cleanup Started
Cleanup Site ID:	977
Cleanup Unit Type:	Upland
Process Type:	Voluntary Cleanup Program
Alternate Name:	BROADWAY ROY 76
Release Status Date:	06/01/1995
Site Response Unit Code:	Northwest
Lat/Long:	47.62514 / -122.32181

UST:

Facility ID:	56827327
Site Id:	5043
UBI:	6023428400010001
Phone Number:	2063286252
Decimal Latitude:	47.62514
Decimal Longitude:	-122.321818
Tank Name:	1
Tag Number:	A0698
Tank Status:	Removed
Tank Status Date:	08/06/1996
Tank Install Date:	00/01/1973
Tank Closure Date:	Not reported
Capacity Range:	Not reported
Tank Permit Expiration Date:	07/01/1995
Tank Upgrade Date:	Not reported
Tank Spill Prevention:	Not reported
Tank Overfill Prevention:	Not reported
Tank Material:	Not reported
Tank Construction:	Not reported
Tank Tightness Test:	Not reported
Tank Corrosion Protection:	Not reported
Tank Manifold:	Not reported
Tank Release Detection:	Not reported
Tank SFC Type:	Not reported
Pipe Material:	Not reported
Pipe Construction:	Not reported
Pipe Primary Release Detection:	Not reported
Pipe Second Release Detection:	Not reported
Pipe Corrosion Protection:	Not reported
Pipe Pumping System:	Not reported
Responsible Unit:	NORTHWEST

BROADWAY ROY 76 (Continued) **U001123875**

Dispencer/Pump SFC Type: Not reported

Tank Name: 2
Tag Number: A0698
Tank Status: Removed
Tank Status Date: 08/06/1996
Tank Install Date: 00/01/1973
Tank Closure Date: Not reported
Capacity Range: Not reported
Tank Permit Expiration Date: 07/01/1995
Tank Upgrade Date: Not reported
Tank Spill Prevention: Not reported
Tank Overfill Prevention: Not reported
Tank Material: Not reported
Tank Construction: Not reported
Tank Tightness Test: Not reported
Tank Corrosion Protection: Not reported
Tank Manifold: Not reported
Tank Release Detection: Not reported
Tank SFC Type: Not reported
Pipe Material: Not reported
Pipe Construction: Not reported
Pipe Primary Release Detection: Not reported
Pipe Second Release Detection: Not reported
Pipe Corrosion Protection: Not reported
Pipe Pumping System: Not reported
Responsible Unit: NORTHWEST
Dispencer/Pump SFC Type: Not reported

Tank Name: 3
Tag Number: A0698
Tank Status: Removed
Tank Status Date: 08/06/1996
Tank Install Date: 00/01/1973
Tank Closure Date: Not reported
Capacity Range: Not reported
Tank Permit Expiration Date: 07/01/1995
Tank Upgrade Date: Not reported
Tank Spill Prevention: Not reported
Tank Overfill Prevention: Not reported
Tank Material: Not reported
Tank Construction: Not reported
Tank Tightness Test: Not reported
Tank Corrosion Protection: Not reported
Tank Manifold: Not reported
Tank Release Detection: Not reported
Tank SFC Type: Not reported
Pipe Material: Not reported
Pipe Construction: Not reported
Pipe Primary Release Detection: Not reported
Pipe Second Release Detection: Not reported
Pipe Corrosion Protection: Not reported
Pipe Pumping System: Not reported
Responsible Unit: NORTHWEST
Dispencer/Pump SFC Type: Not reported

BROADWAY ROY 76 (Continued) **U001123875**

Tank Name:	4
Tag Number:	A0698
Tank Status:	Removed
Tank Status Date:	08/06/1996
Tank Install Date:	00/31/1964
Tank Closure Date:	Not reported
Capacity Range:	Not reported
Tank Permit Expiration Date:	Not reported
Tank Upgrade Date:	Not reported
Tank Spill Prevention:	Not reported
Tank Overfill Prevention:	Not reported
Tank Material:	Not reported
Tank Construction:	Not reported
Tank Tightness Test:	Not reported
Tank Corrosion Protection:	Not reported
Tank Manifold:	Not reported
Tank Release Detection:	Not reported
Tank SFC Type:	Not reported
Pipe Material:	Not reported
Pipe Construction:	Not reported
Pipe Primary Release Detection:	Not reported
Pipe Second Release Detection:	Not reported
Pipe Corrosion Protection:	Not reported
Pipe Pumping System:	Not reported
Responsible Unit:	NORTHWEST
Dispencer/Pump SFC Type:	Not reported

Tank Name:	5
Tag Number:	A0698
Tank Status:	Removed
Tank Status Date:	08/06/1996
Tank Install Date:	00/01/1973
Tank Closure Date:	Not reported
Capacity Range:	Not reported
Tank Permit Expiration Date:	07/01/1995
Tank Upgrade Date:	Not reported
Tank Spill Prevention:	Not reported
Tank Overfill Prevention:	25 Gallons or less
Tank Material:	Not reported
Tank Construction:	Not reported
Tank Tightness Test:	Not reported
Tank Corrosion Protection:	Not reported
Tank Manifold:	Not reported
Tank Release Detection:	Not reported
Tank SFC Type:	Not reported
Pipe Material:	Not reported
Pipe Construction:	Not reported
Pipe Primary Release Detection:	Not reported
Pipe Second Release Detection:	Not reported
Pipe Corrosion Protection:	Not reported
Pipe Pumping System:	Not reported
Responsible Unit:	NORTHWEST
Dispencer/Pump SFC Type:	Not reported

Tank Name:	897473

BROADWAY ROY 76 (Continued) **U001123875**

Tag Number:	A0698
Tank Status:	Operational
Tank Status Date:	12/10/1999
Tank Install Date:	00/03/1997
Tank Closure Date:	Not reported
Capacity Range:	10,000 to 19,999 Gallons
Tank Permit Expiration Date:	11/30/2014
Tank Upgrade Date:	07/03/1997
Tank Spill Prevention:	Spill Bucket/Spill Box
Tank Overfill Prevention:	Ball Float Valve (vent line)
Tank Material:	Fiberglass Reinforced Plastic
Tank Construction:	Double Wall Tank
Tank Tightness Test:	Not reported
Tank Corrosion Protection:	Corrosion Resistant
Tank Manifold:	Not reported
Tank Release Detection:	Automatic Tank Gauging
Tank SFC Type:	Not reported
Pipe Material:	Fiberglass
Pipe Construction:	Double Wall Pipe
Pipe Primary Release Detection:	Automatic Line Leak Detector (ALLD)
Pipe Second Release Detection:	Not reported
Pipe Corrosion Protection:	Corrosion Resistant
Pipe Pumping System:	Pressurized System
Responsible Unit:	NORTHWEST
Dispencer/Pump SFC Type:	Not reported

Tank Name:	898325
Tag Number:	A0698
Tank Status:	Operational
Tank Status Date:	12/10/1999
Tank Install Date:	00/03/1997
Tank Closure Date:	Not reported
Capacity Range:	10,000 to 19,999 Gallons
Tank Permit Expiration Date:	11/30/2014
Tank Upgrade Date:	07/03/1997
Tank Spill Prevention:	Spill Bucket/Spill Box
Tank Overfill Prevention:	Ball Float Valve (vent line)
Tank Material:	Fiberglass Reinforced Plastic
Tank Construction:	Double Wall Tank
Tank Tightness Test:	Not reported
Tank Corrosion Protection:	Corrosion Resistant
Tank Manifold:	Not reported
Tank Release Detection:	Automatic Tank Gauging
Tank SFC Type:	Not reported
Pipe Material:	Fiberglass
Pipe Construction:	Double Wall Pipe
Pipe Primary Release Detection:	Automatic Line Leak Detector (ALLD)
Pipe Second Release Detection:	Not reported
Pipe Corrosion Protection:	Corrosion Resistant
Pipe Pumping System:	Pressurized System
Responsible Unit:	NORTHWEST
Dispencer/Pump SFC Type:	Not reported

WA MANIFEST:

Facility Site ID Number:	56827327
SWC Desc:	Not reported

BROADWAY ROY 76 (Continued) **U001123875**

FWC Desc:	D001, D008, D018
Form Comm:	Not reported
Data Year:	2012
Permit by Rule:	False
Treatment by Generator:	False
Mixed radioactive waste:	False
Importer of hazardous waste:	False
Immediate recycler:	False
Treatment/Storage/Disposal/Recycling Facility:	False
Generator of dangerous fuel waste:	False
Generator marketing to burner:	False
"Other marketers (i.e., blender, distributor, etc.)":	False
Utility boiler burner:	False
Industry boiler burner:	False
Industrial Furnace:	False
Smelter defferal:	False
Universal waste - batteries - generate:	False
Universal waste - thermostats - generate:	False
Universal waste - mercury - generate:	False
Universal waste - lamps - generate:	False
Universal waste - batteries - accumulate:	False
Universal waste - thermostats - accumulate:	False
Universal waste - mercury - accumulate:	False
Universal waste - lamps - accumulate:	False
Destination Facility for Universal Waste:	False
Off-specification used oil burner - utility boiler:	False
Off-specification used oil burner - industrial boiler:	False
Off-specification used oil burner - industrial furnace:	False
EPA ID:	WAD988520862
Facility Address 2:	Not reported
TAX REG NBR:	601357682
NAICS CD:	562910
BUSINESS TYPE:	Remedation
MAIL NAME:	Chevron Products Co
MAIL ADDR LINE1:	PO Box 6004
MAIL CITY,ST,ZIP:	San Ramon, CA 94583
MAIL COUNTRY:	UNITED STATES
LEGAL ORG NAME:	Chevron Products Co
LEGAL ORG TYPE:	Private
LEGAL ADDR LINE1:	PO Box 6004
LEGAL CITY,ST,ZIP:	San Ramon, CA 94583
LEGAL COUNTRY:	UNITED STATES
LEGAL PHONE NBR:	(000)000-0000
LEGAL EFFECTIVE DATE:	05/03/1996
LAND ORG NAME:	Mee & C LLC
LAND ORG TYPE:	Private
LAND PERSON NAME:	Not reported
LAND ADDR LINE1:	915 East Roy St
LAND CITY,ST,ZIP:	Seattle, WA 98102
LAND COUNTRY:	UNITED STATES
LAND PHONE NBR:	(000)000-0000
OPERATOR ORG NAME:	Waste Tracking Desk
OPERATOR ORG TYPE:	Private
OPERATOR ADDR LINE1:	PO Box 6004
OPERATOR CITY,ST,ZIP:	San Ramon, CA 94583
OPERATOR COUNTRY:	UNITED STATES
OPERATOR PHONE NBR:	(877) 386-6044

BROADWAY ROY 76 (Continued) **U001123875**

OPERATOR EFFECTIVE DATE:	Not reported
SITE CONTACT NAME:	Waste Tracking Desk
SITE CONTACT ADDR LINE1:	PO Box 6004
SITE CONTACT ZIP:	San Ramon, CA 94583
SITE CONTACT COUNTRY:	UNITED STATES
SITE CONTACT PHONE NBR:	(877) 386-6044
SITE CONTACT EMAIL:	NAWTDesk@chevron.com
FORM CONTACT NAME:	Waste Tracking Desk
FORM CONTACT ADDR LINE1:	PO Box 6004
FORM CONTACT CITY,ST,ZIP:	San Ramon, CA 94583
FORM CONTACT COUNTRY:	UNITED STATES
FORM CONTACT PHONE NBR:	(877) 386-6044
FORM CONTACT EMAIL:	NAWTDesk@chevron.com
GEN STATUS CD:	MQG
MONTHLY GENERATION:	False
BATCH GENERATION:	True
ONE TIME GENERATION:	False
TRANSPORTS OWN WASTE:	False
TRANSPORTS OTHRS WASTE:	False
RECYCLER ONSITE:	False
TRANSFER FACILITY:	False
OTHER EXEMPTION:	Not reported
UW BATTERY GEN:	False
USED OIL TRANSPORTER:	False
USED OIL TRANSFER FACLTY:	False
USED OIL PROCESSOR:	False
USED OIL REREFINER:	False
USED OIL FUEL MRKTR DIRECTS SHPMNTS:	False
USED OIL FUEL MRKTR MEETS SPECS:	False

Facility Site ID Number:	56827327
SWC Desc:	Not reported
FWC Desc:	Not reported
Form Comm:	Not reported
Data Year:	2013
Permit by Rule:	False
Treatment by Generator:	False
Mixed radioactive waste:	False
Importer of hazardous waste:	False
Immediate recycler:	False
Treatment/Storage/Disposal/Recycling Facility:	False
Generator of dangerous fuel waste:	False
Generator marketing to burner:	False
"Other marketers (i.e., blender, distributor, etc.)":	False
Utility boiler burner:	False
Industry boiler burner:	False
Industrial Furnace:	False
Smelter defferal:	False
Universal waste - batteries - generate:	False
Universal waste - thermostats - generate:	False
Universal waste - mercury - generate:	False
Universal waste - lamps - generate:	False
Universal waste - batteries - accumulate:	False
Universal waste - thermostats - accumulate:	False
Universal waste - mercury - accumulate:	False
Universal waste - lamps - accumulate:	False
Destination Facility for Universal Waste:	False

BROADWAY ROY 76 (Continued) **U001123875**

Off-specification used oil burner - utility boiler:	False
Off-specification used oil burner - industrial boiler:	False
Off-specification used oil burner - industrial furnace:	False
EPA ID:	WAD988520862
Facility Address 2:	Not reported
TAX REG NBR:	601357682
NAICS CD:	562910
BUSINESS TYPE:	Remedation
MAIL NAME:	Chevron Products Co
MAIL ADDR LINE1:	PO Box 6004
MAIL CITY,ST,ZIP:	San Ramon, CA 94583
MAIL COUNTRY:	UNITED STATES
LEGAL ORG NAME:	Chevron Products Co
LEGAL ORG TYPE:	Private
LEGAL ADDR LINE1:	PO Box 6004
LEGAL CITY,ST,ZIP:	San Ramon, CA 94583
LEGAL COUNTRY:	UNITED STATES
LEGAL PHONE NBR:	(000)000-0000
LEGAL EFFECTIVE DATE:	05/03/1996
LAND ORG NAME:	Mee & C LLC
LAND ORG TYPE:	Private
LAND PERSON NAME:	Not reported
LAND ADDR LINE1:	915 East Roy St
LAND CITY,ST,ZIP:	Seattle, WA 98102
LAND COUNTRY:	UNITED STATES
LAND PHONE NBR:	(000)000-0000
OPERATOR ORG NAME:	Waste Tracking Desk
OPERATOR ORG TYPE:	Private
OPERATOR ADDR LINE1:	PO Box 6004
OPERATOR CITY,ST,ZIP:	San Ramon, CA 94583
OPERATOR COUNTRY:	UNITED STATES
OPERATOR PHONE NBR:	(877) 386-6044
OPERATOR EFFECTIVE DATE:	Not reported
SITE CONTACT NAME:	Waste Tracking Desk
SITE CONTACT ADDR LINE1:	PO Box 6004
SITE CONTACT ZIP:	San Ramon, CA 94583
SITE CONTACT COUNTRY:	UNITED STATES
SITE CONTACT PHONE NBR:	(877) 386-6044
SITE CONTACT EMAIL:	NAWTDesk@chevron.com
FORM CONTACT NAME:	Waste Tracking Desk
FORM CONTACT ADDR LINE1:	PO Box 6004
FORM CONTACT CITY,ST,ZIP:	San Ramon, CA 94583
FORM CONTACT COUNTRY:	UNITED STATES
FORM CONTACT PHONE NBR:	(877) 386-6044
FORM CONTACT EMAIL:	NAWTDesk@chevron.com
GEN STATUS CD:	XQG
MONTHLY GENERATION:	False
BATCH GENERATION:	False
ONE TIME GENERATION:	False
TRANSPORTS OWN WASTE:	False
TRANSPORTS OTHRS WASTE:	False
RECYCLER ONSITE:	False
TRANSFER FACILITY:	False
OTHER EXEMPTION:	Not reported
UW BATTERY GEN:	False
USED OIL TRANSPORTER:	False
USED OIL TRANSFER FACLTY:	False

BROADWAY ROY 76 (Continued) **U001123875**

USED OIL PROCESSOR:	False	
USED OIL REREFINER:	False	
USED OIL FUEL MRKTR DIRECTS SHPMNTS:		False
USED OIL FUEL MRKTR MEETS SPECS:		False
Facility Site ID Number:	56827327	
SWC Desc:	Not reported	
FWC Desc:	Not reported	
Form Comm:	Not reported	
Data Year:	2011	
Permit by Rule:	False	
Treatment by Generator:	False	
Mixed radioactive waste:	False	
Importer of hazardous waste:	False	
Immediate recycler:	False	
Treatment/Storage/Disposal/Recycling Facility:		False
Generator of dangerous fuel waste:		False
Generator marketing to burner:		False
"Other marketers (i.e., blender, distributor, etc.)":		False
Utility boiler burner:		False
Industry boiler burner:		False
Industrial Furnace:		False
Smelter defferal:		False
Universal waste - batteries - generate:		False
Universal waste - thermostats - generate:		False
Universal waste - mercury - generate:		False
Universal waste - lamps - generate:		False
Universal waste - batteries - accumulate:		False
Universal waste - thermostats - accumulate:		False
Universal waste - mercury - accumulate:		False
Universal waste - lamps - accumulate:		False
Destination Facility for Universal Waste:		False
Off-specification used oil burner - utility boiler:		False
Off-specification used oil burner - industrial boiler:		False
Off-specification used oil burner - industrial furnace:		False
EPA ID:	WAD988520862	
Facility Address 2:	Not reported	
TAX REG NBR:	601357682	
NAICS CD:	562910	
BUSINESS TYPE:	Remedation	
MAIL NAME:	Chevron Products Co	
MAIL ADDR LINE1:	PO Box 6004	
MAIL CITY,ST,ZIP:	San Ramon, CA 94583	
MAIL COUNTRY:	UNITED STATES	
LEGAL ORG NAME:	Chevron Products Co	
LEGAL ORG TYPE:	Private	
LEGAL ADDR LINE1:	PO Box 6004	
LEGAL CITY,ST,ZIP:	San Ramon, CA 94583	
LEGAL COUNTRY:	UNITED STATES	
LEGAL PHONE NBR:	(000)000-0000	
LEGAL EFFECTIVE DATE:	05/03/1996	
LAND ORG NAME:	Mee & C LLC	
LAND ORG TYPE:	Private	
LAND PERSON NAME:	Not reported	
LAND ADDR LINE1:	915 East Roy St	
LAND CITY,ST,ZIP:	Seattle, WA 98102	
LAND COUNTRY:	UNITED STATES	

BROADWAY ROY 76 (Continued) **U001123875**

LAND PHONE NBR:	(000)000-0000
OPERATOR ORG NAME:	Waste Tracking Desk
OPERATOR ORG TYPE:	Private
OPERATOR ADDR LINE1:	PO Box 6004
OPERATOR CITY,ST,ZIP:	San Ramon, CA 94583
OPERATOR COUNTRY:	UNITED STATES
OPERATOR PHONE NBR:	(877) 386-6044
OPERATOR EFFECTIVE DATE:	Not reported
SITE CONTACT NAME:	Waste Tracking Desk
SITE CONTACT ADDR LINE1:	PO Box 6004
SITE CONTACT ZIP:	San Ramon, CA 94583
SITE CONTACT COUNTRY:	UNITED STATES
SITE CONTACT PHONE NBR:	(877) 386-6044
SITE CONTACT EMAIL:	NAWTDesk@chevron.com
FORM CONTACT NAME:	Waste Tracking Desk
FORM CONTACT ADDR LINE1:	PO Box 6004
FORM CONTACT CITY,ST,ZIP:	San Ramon, CA 94583
FORM CONTACT COUNTRY:	UNITED STATES
FORM CONTACT PHONE NBR:	(877) 386-6044
FORM CONTACT EMAIL:	NAWTDesk@chevron.com
GEN STATUS CD:	MQG
MONTHLY GENERATION:	False
BATCH GENERATION:	True
ONE TIME GENERATION:	False
TRANSPORTS OWN WASTE:	False
TRANSPORTS OTHRS WASTE:	False
RECYCLER ONSITE:	False
TRANSFER FACILITY:	False
OTHER EXEMPTION:	Not reported
UW BATTERY GEN:	False
USED OIL TRANSPORTER:	False
USED OIL TRANSFER FACLTY:	False
USED OIL PROCESSOR:	False
USED OIL REREFINER:	False
USED OIL FUEL MRKTR DIRECTS SHPMNTS:	False
USED OIL FUEL MRKTR MEETS SPECS:	False

VCP:

edr_fstat:	WA
edr_fzip:	98102
edr_fcnty:	KING
edr_zip:	Not reported
Facility ID:	56827327
VCP Status:	Yes
VCP:	Not reported
Ecology Status:	Not reported
NFA Type:	Not reported
Date NFA:	Not reported
Rank:	N
Cleanup Siteid:	977

edr_fstat:	WA
edr_fzip:	98102
edr_fcnty:	KING
edr_zip:	Not reported
Facility ID:	56827327
VCP Status:	Yes

BROADWAY ROY 76 (Continued) **U001123875**

VCP: Not reported
Ecology Status: Not reported
NFA Type: Not reported
Date NFA: Not reported
Rank: N
Cleanup Siteid: 977

edr_fstat: WA
edr_fzip: 98102
edr_fcnty: KING
edr_zip: Not reported
Facility ID: 56827327
VCP Status: Yes
VCP: Not reported
Ecology Status: Not reported
NFA Type: Not reported
Date NFA: Not reported
Rank: N
Cleanup Siteid: 977

edr_fstat: WA
edr_fzip: 98102
edr_fcnty: KING
edr_zip: Not reported
Facility ID: 56827327
VCP Status: Yes
VCP: Not reported
Ecology Status: Not reported
NFA Type: Not reported
Date NFA: Not reported
Rank: N
Cleanup Siteid: 977

edr_fstat: WA
edr_fzip: 98102
edr_fcnty: KING
edr_zip: Not reported
Facility ID: 56827327
VCP Status: Yes
VCP: Not reported
Ecology Status: Not reported
NFA Type: Not reported
Date NFA: Not reported
Rank: N
Cleanup Siteid: 977

edr_fstat: WA
edr_fzip: 98102
edr_fcnty: KING
edr_zip: Not reported
Facility ID: 56827327
VCP Status: Yes
VCP: Not reported
Ecology Status: Not reported
NFA Type: Not reported
Date NFA: Not reported
Rank: N

BROADWAY ROY 76 (Continued) **U001123875**

Cleanup Siteid: 977

edr_fstat: WA
edr_fzip: 98102
edr_fcnty: KING
edr_zip: Not reported
Facility ID: 56827327
VCP Status: Yes
VCP: Not reported
Ecology Status: Not reported
NFA Type: Not reported
Date NFA: Not reported
Rank: N
Cleanup Siteid: 977

WA Financial Assurance 1:
edr_fstat: WA
edr_fzip: 98102
edr_fcnty: Not reported
edr_zip: Not reported
DOE Site ID: 5043
Site Type: PLIA
Financial Resp Type: Colony (GUS)
Inception Date: 02/23/2011
Expiration Date: 02/23/2012

BE244 **IRIS HOLDING LLC** **WA CSCSL** **S109052580**
WNW **500 5TH AVE N** **WA ALLSITES** **N/A**
1/2-1 **SEATTLE, WA 98109** **WA MANIFEST**
0.750 mi. **WA VCP**
3960 ft. **Site 1 of 2 in cluster BE**

Relative:
Lower

Actual:
91 ft.

CSCSL:
Facility ID: 2593
Region: Northwest
Lat/Long: 47.623507 / -122.345646
Brownfield Status: Not reported
Rank Status: N
Clean Up Siteid: 758
Site Status: Cleanup Started
PSI?: Not reported
Contaminant Name: Petroleum Products-Unspecified
Ground Water: Not reported
Surface Water: Not reported
Soil: Confirmed Above Cleanup Level
Sediment: Not reported
Air: Not reported
Bedrock: Not reported
Responsible Unit: Northwest

Facility ID: 2593
Region: Northwest
Lat/Long: 47.623507 / -122.345646
Brownfield Status: Not reported
Rank Status: N
Clean Up Siteid: 758
Site Status: Cleanup Started

IRIS HOLDING LLC (Continued) **S109052580**

PSI?: Not reported
Contaminant Name: Petroleum-Other
Ground Water: Confirmed Above Cleanup Level
Surface Water: Not reported
Soil: Not reported
Sediment: Not reported
Air: Not reported
Bedrock: Not reported
Responsible Unit: Northwest

ALLSITES:
Facility Id: 2593
Latitude: 47.623507
Longitude: -122.34564
Ecology Interest Type Code: VOLCLNST
Facility ID: 2593
Facility Company: IRIS Holding LLC
Interaction: A
Interaction 1: VOLCLNST
Interaction 2: Voluntary Cleanup Sites
Ecology Program: TOXICS
Program Data: ISIS
Facility Alt.: IRIS Holding LLC
Program ID: NW1493
Date Interaction: 9/6/2005 0:00
Date Interaction 3: Not reported

Facility ID: 2593
Facility Company: IRIS Holding LLC
Interaction: A
Interaction 1: LUST
Interaction 2: LUST Facility
Ecology Program: TOXICS
Program Data: ISIS
Facility Alt.: IRIS Holding LLC
Program ID: 7884
Date Interaction: 1/25/1989 0:00
Date Interaction 3: Not reported

Facility ID: 2593
Facility Company: IRIS Holding LLC
Interaction: I
Interaction 1: INDPNDNT
Interaction 2: Independent Cleanup
Ecology Program: TOXICS
Program Data: ISIS
Facility Alt.: IRIS Holding LLC
Program ID: Not reported
Date Interaction: 1/1/1900 0:00
Date Interaction 3: 9/6/2005 0:00

Facility ID: 2593
Facility Company: IRIS Holding LLC
Interaction: I
Interaction 1: HWG
Interaction 2: Hazardous Waste Generator
Ecology Program: HAZWASTE

IRIS HOLDING LLC (Continued) **S109052580**

Program Data:	TURBOWASTE
Facility Alt.:	IRIS Holding LLC
Program ID:	WAD981762206
Date Interaction:	10/30/1986 0:00
Date Interaction 3:	4/18/1990 0:00
Facility ID:	2593
Facility Company:	IRIS Holding LLC
Interaction:	I
Interaction 1:	HWG
Interaction 2:	Hazardous Waste Generator
Ecology Program:	HAZWASTE
Program Data:	TURBOWASTE
Facility Alt.:	IRIS Holding LLC
Program ID:	WAD981762206
Date Interaction:	4/1/2008 0:00
Date Interaction 3:	10/23/2008 0:00
Facility ID:	2593
Facility Company:	IRIS Holding LLC
Interaction:	I
Interaction 1:	UST
Interaction 2:	Underground Storage Tank
Ecology Program:	TOXICS
Program Data:	UST
Facility Alt.:	IRIS Holding LLC
Program ID:	7884
Date Interaction:	3/20/2000 0:00
Date Interaction 3:	3/21/2000 0:00
Facility ID:	2593
Facility Company:	IRIS Holding LLC
Interaction:	A
Interaction 1:	UST
Interaction 2:	Underground Storage Tank
Ecology Program:	TOXICS
Program Data:	UST
Facility Alt.:	IRIS Holding LLC
Program ID:	619694
Date Interaction:	6/17/2010 0:00
Date Interaction 3:	Not reported
Facility/Site Interaction T:	92312
Geographic Location Identifier (Alias Facid):	2593
Interaction (Aka Env Int) Type Code:	VOLCLNST
Interaction (Aka Env Int) Description:	Voluntary Cleanup Sites
Interaction Status:	A
Federal Program Indentifier:	NW1493
Interaction Start Date:	09/06/2005
Interaction End Date:	Not reported
prgm_facil:	IRIS Holding LLC
cur_sys_pr:	TOXICS
cur_sys_nm:	ISIS
Facility/Site Interaction T:	92313
Geographic Location Identifier (Alias Facid):	2593
Interaction (Aka Env Int) Type Code:	UST

IRIS HOLDING LLC (Continued) **S109052580**

Interaction (Aka Env Int) Description:	Underground Storage Tank
Interaction Status:	I
Federal Program Indentifier:	7884
Interaction Start Date:	03/20/2000
Interaction End Date:	03/21/2000
prgm_facil:	IRIS Holding LLC
cur_sys_pr:	TOXICS
cur_sys_nm:	ISIS
Facility/Site Interaction T:	92314
Geographic Location Identifier (Alias Facid):	2593
Interaction (Aka Env Int) Type Code:	LUST
Interaction (Aka Env Int) Description:	LUST Facility
Interaction Status:	A
Federal Program Indentifier:	7884
Interaction Start Date:	01/25/1989
Interaction End Date:	Not reported
prgm_facil:	IRIS Holding LLC
cur_sys_pr:	TOXICS
cur_sys_nm:	ISIS
Facility/Site Interaction T:	92315
Geographic Location Identifier (Alias Facid):	2593
Interaction (Aka Env Int) Type Code:	INDPNDNT
Interaction (Aka Env Int) Description:	Independent Cleanup
Interaction Status:	I
Federal Program Indentifier:	Not reported
Interaction Start Date:	01/01/1900
Interaction End Date:	09/06/2005
prgm_facil:	IRIS Holding LLC
cur_sys_pr:	TOXICS
cur_sys_nm:	ISIS
Facility/Site Interaction T:	92316
Geographic Location Identifier (Alias Facid):	2593
Interaction (Aka Env Int) Type Code:	HWG
Interaction (Aka Env Int) Description:	Hazardous Waste Generator
Interaction Status:	I
Federal Program Indentifier:	WAD981762206
Interaction Start Date:	10/30/1986
Interaction End Date:	04/18/1990
prgm_facil:	IRIS Holding LLC
cur_sys_pr:	HAZWASTE
cur_sys_nm:	TURBOWASTE
Facility/Site Interaction T:	92317
Geographic Location Identifier (Alias Facid):	2593
Interaction (Aka Env Int) Type Code:	HWG
Interaction (Aka Env Int) Description:	Hazardous Waste Generator
Interaction Status:	I
Federal Program Indentifier:	WAD981762206
Interaction Start Date:	04/01/2008
Interaction End Date:	10/23/2008
prgm_facil:	IRIS Holding LLC
cur_sys_pr:	HAZWASTE
cur_sys_nm:	TURBOWASTE

IRIS HOLDING LLC (Continued) **S109052580**

Facility Id:	2593
Latitude:	47.623507
Longitude:	-122.34564
Ecology Interest Type Code:	INDPNDNT
Facility ID:	2593
Facility Company:	IRIS Holding LLC
Interaction:	A
Interaction 1:	VOLCLNST
Interaction 2:	Voluntary Cleanup Sites
Ecology Program:	TOXICS
Program Data:	ISIS
Facility Alt.:	IRIS Holding LLC
Program ID:	NW1493
Date Interaction:	9/6/2005 0:00
Date Interaction 3:	Not reported

Facility ID:	2593
Facility Company:	IRIS Holding LLC
Interaction:	A
Interaction 1:	LUST
Interaction 2:	LUST Facility
Ecology Program:	TOXICS
Program Data:	ISIS
Facility Alt.:	IRIS Holding LLC
Program ID:	7884
Date Interaction:	1/25/1989 0:00
Date Interaction 3:	Not reported

Facility ID:	2593
Facility Company:	IRIS Holding LLC
Interaction:	I
Interaction 1:	INDPNDNT
Interaction 2:	Independent Cleanup
Ecology Program:	TOXICS
Program Data:	ISIS
Facility Alt.:	IRIS Holding LLC
Program ID:	Not reported
Date Interaction:	1/1/1900 0:00
Date Interaction 3:	9/6/2005 0:00

Facility ID:	2593
Facility Company:	IRIS Holding LLC
Interaction:	I
Interaction 1:	HWG
Interaction 2:	Hazardous Waste Generator
Ecology Program:	HAZWASTE
Program Data:	TURBOWASTE
Facility Alt.:	IRIS Holding LLC
Program ID:	WAD981762206
Date Interaction:	10/30/1986 0:00
Date Interaction 3:	4/18/1990 0:00

Facility ID:	2593
Facility Company:	IRIS Holding LLC
Interaction:	I
Interaction 1:	HWG
Interaction 2:	Hazardous Waste Generator

IRIS HOLDING LLC (Continued) **S109052580**

Ecology Program:	HAZWASTE
Program Data:	TURBOWASTE
Facility Alt.:	IRIS Holding LLC
Program ID:	WAD981762206
Date Interaction:	4/1/2008 0:00
Date Interaction 3:	10/23/2008 0:00
Facility ID:	2593
Facility Company:	IRIS Holding LLC
Interaction:	I
Interaction 1:	UST
Interaction 2:	Underground Storage Tank
Ecology Program:	TOXICS
Program Data:	UST
Facility Alt.:	IRIS Holding LLC
Program ID:	7884
Date Interaction:	3/20/2000 0:00
Date Interaction 3:	3/21/2000 0:00
Facility ID:	2593
Facility Company:	IRIS Holding LLC
Interaction:	A
Interaction 1:	UST
Interaction 2:	Underground Storage Tank
Ecology Program:	TOXICS
Program Data:	UST
Facility Alt.:	IRIS Holding LLC
Program ID:	619694
Date Interaction:	6/17/2010 0:00
Date Interaction 3:	Not reported
Facility/Site Interaction T:	92312
Geographic Location Identifier (Alias Facid):	2593
Interaction (Aka Env Int) Type Code:	VOLCLNST
Interaction (Aka Env Int) Description:	Voluntary Cleanup Sites
Interaction Status:	A
Federal Program Indentifier:	NW1493
Interaction Start Date:	09/06/2005
Interaction End Date:	Not reported
prgm_facil:	IRIS Holding LLC
cur_sys_pr:	TOXICS
cur_sys_nm:	ISIS
Facility/Site Interaction T:	92313
Geographic Location Identifier (Alias Facid):	2593
Interaction (Aka Env Int) Type Code:	UST
Interaction (Aka Env Int) Description:	Underground Storage Tank
Interaction Status:	I
Federal Program Indentifier:	7884
Interaction Start Date:	03/20/2000
Interaction End Date:	03/21/2000
prgm_facil:	IRIS Holding LLC
cur_sys_pr:	TOXICS
cur_sys_nm:	ISIS
Facility/Site Interaction T:	92314
Geographic Location Identifier (Alias Facid):	2593

IRIS HOLDING LLC (Continued) **S109052580**

Interaction (Aka Env Int) Type Code:	LUST
Interaction (Aka Env Int) Description:	LUST Facility
Interaction Status:	A
Federal Program Indentifier:	7884
Interaction Start Date:	01/25/1989
Interaction End Date:	Not reported
prgm_facil:	IRIS Holding LLC
cur_sys_pr:	TOXICS
cur_sys_nm:	ISIS

Facility/Site Interaction T:	92315
Geographic Location Identifier (Alias Facid):	2593
Interaction (Aka Env Int) Type Code:	INDPNDNT
Interaction (Aka Env Int) Description:	Independent Cleanup
Interaction Status:	I
Federal Program Indentifier:	Not reported
Interaction Start Date:	01/01/1900
Interaction End Date:	09/06/2005
prgm_facil:	IRIS Holding LLC
cur_sys_pr:	TOXICS
cur_sys_nm:	ISIS

Facility/Site Interaction T:	92316
Geographic Location Identifier (Alias Facid):	2593
Interaction (Aka Env Int) Type Code:	HWG
Interaction (Aka Env Int) Description:	Hazardous Waste Generator
Interaction Status:	I
Federal Program Indentifier:	WAD981762206
Interaction Start Date:	10/30/1986
Interaction End Date:	04/18/1990
prgm_facil:	IRIS Holding LLC
cur_sys_pr:	HAZWASTE
cur_sys_nm:	TURBOWASTE

Facility/Site Interaction T:	92317
Geographic Location Identifier (Alias Facid):	2593
Interaction (Aka Env Int) Type Code:	HWG
Interaction (Aka Env Int) Description:	Hazardous Waste Generator
Interaction Status:	I
Federal Program Indentifier:	WAD981762206
Interaction Start Date:	04/01/2008
Interaction End Date:	10/23/2008
prgm_facil:	IRIS Holding LLC
cur_sys_pr:	HAZWASTE
cur_sys_nm:	TURBOWASTE

Facility Id:	2593
Latitude:	47.623507
Longitude:	-122.34564
Ecology Interest Type Code:	UST
Facility ID:	2593
Facility Company:	IRIS Holding LLC
Interaction:	A
Interaction 1:	VOLCLNST
Interaction 2:	Voluntary Cleanup Sites
Ecology Program:	TOXICS

IRIS HOLDING LLC (Continued) **S109052580**

Program Data:	ISIS
Facility Alt.:	IRIS Holding LLC
Program ID:	NW1493
Date Interaction:	9/6/2005 0:00
Date Interaction 3:	Not reported
Facility ID:	2593
Facility Company:	IRIS Holding LLC
Interaction:	A
Interaction 1:	LUST
Interaction 2:	LUST Facility
Ecology Program:	TOXICS
Program Data:	ISIS
Facility Alt.:	IRIS Holding LLC
Program ID:	7884
Date Interaction:	1/25/1989 0:00
Date Interaction 3:	Not reported
Facility ID:	2593
Facility Company:	IRIS Holding LLC
Interaction:	I
Interaction 1:	INDPNDNT
Interaction 2:	Independent Cleanup
Ecology Program:	TOXICS
Program Data:	ISIS
Facility Alt.:	IRIS Holding LLC
Program ID:	Not reported
Date Interaction:	1/1/1900 0:00
Date Interaction 3:	9/6/2005 0:00
Facility ID:	2593
Facility Company:	IRIS Holding LLC
Interaction:	I
Interaction 1:	HWG
Interaction 2:	Hazardous Waste Generator
Ecology Program:	HAZWASTE
Program Data:	TURBOWASTE
Facility Alt.:	IRIS Holding LLC
Program ID:	WAD981762206
Date Interaction:	10/30/1986 0:00
Date Interaction 3:	4/18/1990 0:00
Facility ID:	2593
Facility Company:	IRIS Holding LLC
Interaction:	I
Interaction 1:	HWG
Interaction 2:	Hazardous Waste Generator
Ecology Program:	HAZWASTE
Program Data:	TURBOWASTE
Facility Alt.:	IRIS Holding LLC
Program ID:	WAD981762206
Date Interaction:	4/1/2008 0:00
Date Interaction 3:	10/23/2008 0:00
Facility ID:	2593
Facility Company:	IRIS Holding LLC
Interaction:	I

IRIS HOLDING LLC (Continued) **S109052580**

Interaction 1:	UST
Interaction 2:	Underground Storage Tank
Ecology Program:	TOXICS
Program Data:	UST
Facility Alt.:	IRIS Holding LLC
Program ID:	7884
Date Interaction:	3/20/2000 0:00
Date Interaction 3:	3/21/2000 0:00
Facility ID:	2593
Facility Company:	IRIS Holding LLC
Interaction:	A
Interaction 1:	UST
Interaction 2:	Underground Storage Tank
Ecology Program:	TOXICS
Program Data:	UST
Facility Alt.:	IRIS Holding LLC
Program ID:	619694
Date Interaction:	6/17/2010 0:00
Date Interaction 3:	Not reported
Facility/Site Interaction T:	92312
Geographic Location Identifier (Alias Facid):	2593
Interaction (Aka Env Int) Type Code:	VOLCLNST
Interaction (Aka Env Int) Description:	Voluntary Cleanup Sites
Interaction Status:	A
Federal Program Indentifier:	NW1493
Interaction Start Date:	09/06/2005
Interaction End Date:	Not reported
prgm_facil:	IRIS Holding LLC
cur_sys_pr:	TOXICS
cur_sys_nm:	ISIS
Facility/Site Interaction T:	92313
Geographic Location Identifier (Alias Facid):	2593
Interaction (Aka Env Int) Type Code:	UST
Interaction (Aka Env Int) Description:	Underground Storage Tank
Interaction Status:	I
Federal Program Indentifier:	7884
Interaction Start Date:	03/20/2000
Interaction End Date:	03/21/2000
prgm_facil:	IRIS Holding LLC
cur_sys_pr:	TOXICS
cur_sys_nm:	ISIS
Facility/Site Interaction T:	92314
Geographic Location Identifier (Alias Facid):	2593
Interaction (Aka Env Int) Type Code:	LUST
Interaction (Aka Env Int) Description:	LUST Facility
Interaction Status:	A
Federal Program Indentifier:	7884
Interaction Start Date:	01/25/1989
Interaction End Date:	Not reported
prgm_facil:	IRIS Holding LLC
cur_sys_pr:	TOXICS
cur_sys_nm:	ISIS

IRIS HOLDING LLC (Continued) **S109052580**

Facility/Site Interaction T:	92315
Geographic Location Identifier (Alias Facid):	2593
Interaction (Aka Env Int) Type Code:	INDPNDNT
Interaction (Aka Env Int) Description:	Independent Cleanup
Interaction Status:	I
Federal Program Indentifier:	Not reported
Interaction Start Date:	01/01/1900
Interaction End Date:	09/06/2005
prgm_facil:	IRIS Holding LLC
cur_sys_pr:	TOXICS
cur_sys_nm:	ISIS

Facility/Site Interaction T:	92316
Geographic Location Identifier (Alias Facid):	2593
Interaction (Aka Env Int) Type Code:	HWG
Interaction (Aka Env Int) Description:	Hazardous Waste Generator
Interaction Status:	I
Federal Program Indentifier:	WAD981762206
Interaction Start Date:	10/30/1986
Interaction End Date:	04/18/1990
prgm_facil:	IRIS Holding LLC
cur_sys_pr:	HAZWASTE
cur_sys_nm:	TURBOWASTE

Facility/Site Interaction T:	92317
Geographic Location Identifier (Alias Facid):	2593
Interaction (Aka Env Int) Type Code:	HWG
Interaction (Aka Env Int) Description:	Hazardous Waste Generator
Interaction Status:	I
Federal Program Indentifier:	WAD981762206
Interaction Start Date:	04/01/2008
Interaction End Date:	10/23/2008
prgm_facil:	IRIS Holding LLC
cur_sys_pr:	HAZWASTE
cur_sys_nm:	TURBOWASTE

Facility Id:	2593
Latitude:	47.623507
Longitude:	-122.34564
Ecology Interest Type Code:	HWG
Facility ID:	2593
Facility Company:	IRIS Holding LLC
Interaction:	A
Interaction 1:	VOLCLNST
Interaction 2:	Voluntary Cleanup Sites
Ecology Program:	TOXICS
Program Data:	ISIS
Facility Alt.:	IRIS Holding LLC
Program ID:	NW1493
Date Interaction:	9/6/2005 0:00
Date Interaction 3:	Not reported

Facility ID:	2593
Facility Company:	IRIS Holding LLC
Interaction:	A
Interaction 1:	LUST

IRIS HOLDING LLC (Continued) **S109052580**

Interaction 2:	LUST Facility
Ecology Program:	TOXICS
Program Data:	ISIS
Facility Alt.:	IRIS Holding LLC
Program ID:	7884
Date Interaction:	1/25/1989 0:00
Date Interaction 3:	Not reported
Facility ID:	2593
Facility Company:	IRIS Holding LLC
Interaction:	I
Interaction 1:	INDPNDNT
Interaction 2:	Independent Cleanup
Ecology Program:	TOXICS
Program Data:	ISIS
Facility Alt.:	IRIS Holding LLC
Program ID:	Not reported
Date Interaction:	1/1/1900 0:00
Date Interaction 3:	9/6/2005 0:00
Facility ID:	2593
Facility Company:	IRIS Holding LLC
Interaction:	I
Interaction 1:	HWG
Interaction 2:	Hazardous Waste Generator
Ecology Program:	HAZWASTE
Program Data:	TURBOWASTE
Facility Alt.:	IRIS Holding LLC
Program ID:	WAD981762206
Date Interaction:	10/30/1986 0:00
Date Interaction 3:	4/18/1990 0:00
Facility ID:	2593
Facility Company:	IRIS Holding LLC
Interaction:	I
Interaction 1:	HWG
Interaction 2:	Hazardous Waste Generator
Ecology Program:	HAZWASTE
Program Data:	TURBOWASTE
Facility Alt.:	IRIS Holding LLC
Program ID:	WAD981762206
Date Interaction:	4/1/2008 0:00
Date Interaction 3:	10/23/2008 0:00
Facility ID:	2593
Facility Company:	IRIS Holding LLC
Interaction:	I
Interaction 1:	UST
Interaction 2:	Underground Storage Tank
Ecology Program:	TOXICS
Program Data:	UST
Facility Alt.:	IRIS Holding LLC
Program ID:	7884
Date Interaction:	3/20/2000 0:00
Date Interaction 3:	3/21/2000 0:00
Facility ID:	2593

IRIS HOLDING LLC (Continued) **S109052580**

Facility Company:	IRIS Holding LLC
Interaction:	A
Interaction 1:	UST
Interaction 2:	Underground Storage Tank
Ecology Program:	TOXICS
Program Data:	UST
Facility Alt.:	IRIS Holding LLC
Program ID:	619694
Date Interaction:	6/17/2010 0:00
Date Interaction 3:	Not reported
Facility/Site Interaction T:	92312
Geographic Location Identifier (Alias Facid):	2593
Interaction (Aka Env Int) Type Code:	VOLCLNST
Interaction (Aka Env Int) Description:	Voluntary Cleanup Sites
Interaction Status:	A
Federal Program Indentifier:	NW1493
Interaction Start Date:	09/06/2005
Interaction End Date:	Not reported
prgm_facil:	IRIS Holding LLC
cur_sys_pr:	TOXICS
cur_sys_nm:	ISIS
Facility/Site Interaction T:	92313
Geographic Location Identifier (Alias Facid):	2593
Interaction (Aka Env Int) Type Code:	UST
Interaction (Aka Env Int) Description:	Underground Storage Tank
Interaction Status:	I
Federal Program Indentifier:	7884
Interaction Start Date:	03/20/2000
Interaction End Date:	03/21/2000
prgm_facil:	IRIS Holding LLC
cur_sys_pr:	TOXICS
cur_sys_nm:	ISIS
Facility/Site Interaction T:	92314
Geographic Location Identifier (Alias Facid):	2593
Interaction (Aka Env Int) Type Code:	LUST
Interaction (Aka Env Int) Description:	LUST Facility
Interaction Status:	A
Federal Program Indentifier:	7884
Interaction Start Date:	01/25/1989
Interaction End Date:	Not reported
prgm_facil:	IRIS Holding LLC
cur_sys_pr:	TOXICS
cur_sys_nm:	ISIS
Facility/Site Interaction T:	92315
Geographic Location Identifier (Alias Facid):	2593
Interaction (Aka Env Int) Type Code:	INDPNDNT
Interaction (Aka Env Int) Description:	Independent Cleanup
Interaction Status:	I
Federal Program Indentifier:	Not reported
Interaction Start Date:	01/01/1900
Interaction End Date:	09/06/2005
prgm_facil:	IRIS Holding LLC
cur_sys_pr:	TOXICS

IRIS HOLDING LLC (Continued) **S109052580**

cur_sys_nm:	ISIS
Facility/Site Interaction T:	92316
Geographic Location Identifier (Alias Facid):	2593
Interaction (Aka Env Int) Type Code:	HWG
Interaction (Aka Env Int) Description:	Hazardous Waste Generator
Interaction Status:	I
Federal Program Indentifier:	WAD981762206
Interaction Start Date:	10/30/1986
Interaction End Date:	04/18/1990
prgm_facil:	IRIS Holding LLC
cur_sys_pr:	HAZWASTE
cur_sys_nm:	TURBOWASTE
Facility/Site Interaction T:	92317
Geographic Location Identifier (Alias Facid):	2593
Interaction (Aka Env Int) Type Code:	HWG
Interaction (Aka Env Int) Description:	Hazardous Waste Generator
Interaction Status:	I
Federal Program Indentifier:	WAD981762206
Interaction Start Date:	04/01/2008
Interaction End Date:	10/23/2008
prgm_facil:	IRIS Holding LLC
cur_sys_pr:	HAZWASTE
cur_sys_nm:	TURBOWASTE

Facility Id:	2593
Latitude:	47.623507
Longitude:	-122.34564
Ecology Interest Type Code:	LUST
Facility ID:	2593
Facility Company:	IRIS Holding LLC
Interaction:	A
Interaction 1:	VOLCLNST
Interaction 2:	Voluntary Cleanup Sites
Ecology Program:	TOXICS
Program Data:	ISIS
Facility Alt.:	IRIS Holding LLC
Program ID:	NW1493
Date Interaction:	9/6/2005 0:00
Date Interaction 3:	Not reported
Facility ID:	2593
Facility Company:	IRIS Holding LLC
Interaction:	A
Interaction 1:	LUST
Interaction 2:	LUST Facility
Ecology Program:	TOXICS
Program Data:	ISIS
Facility Alt.:	IRIS Holding LLC
Program ID:	7884
Date Interaction:	1/25/1989 0:00
Date Interaction 3:	Not reported
Facility ID:	2593
Facility Company:	IRIS Holding LLC

IRIS HOLDING LLC (Continued) **S109052580**

Interaction:	I
Interaction 1:	INDPNDNT
Interaction 2:	Independent Cleanup
Ecology Program:	TOXICS
Program Data:	ISIS
Facility Alt.:	IRIS Holding LLC
Program ID:	Not reported
Date Interaction:	1/1/1900 0:00
Date Interaction 3:	9/6/2005 0:00

Facility ID:	2593
Facility Company:	IRIS Holding LLC
Interaction:	I
Interaction 1:	HWG
Interaction 2:	Hazardous Waste Generator
Ecology Program:	HAZWASTE
Program Data:	TURBOWASTE
Facility Alt.:	IRIS Holding LLC
Program ID:	WAD981762206
Date Interaction:	10/30/1986 0:00
Date Interaction 3:	4/18/1990 0:00

Facility ID:	2593
Facility Company:	IRIS Holding LLC
Interaction:	I
Interaction 1:	HWG
Interaction 2:	Hazardous Waste Generator
Ecology Program:	HAZWASTE
Program Data:	TURBOWASTE
Facility Alt.:	IRIS Holding LLC
Program ID:	WAD981762206
Date Interaction:	4/1/2008 0:00
Date Interaction 3:	10/23/2008 0:00

Facility ID:	2593
Facility Company:	IRIS Holding LLC
Interaction:	I
Interaction 1:	UST
Interaction 2:	Underground Storage Tank
Ecology Program:	TOXICS
Program Data:	UST
Facility Alt.:	IRIS Holding LLC
Program ID:	7884
Date Interaction:	3/20/2000 0:00
Date Interaction 3:	3/21/2000 0:00

Facility ID:	2593
Facility Company:	IRIS Holding LLC
Interaction:	A
Interaction 1:	UST
Interaction 2:	Underground Storage Tank
Ecology Program:	TOXICS
Program Data:	UST
Facility Alt.:	IRIS Holding LLC
Program ID:	619694
Date Interaction:	6/17/2010 0:00
Date Interaction 3:	Not reported

IRIS HOLDING LLC (Continued) **S109052580**

Facility/Site Interaction T:	92312
Geographic Location Identifier (Alias Facid):	2593
Interaction (Aka Env Int) Type Code:	VOLCLNST
Interaction (Aka Env Int) Description:	Voluntary Cleanup Sites
Interaction Status:	A
Federal Program Indentifier:	NW1493
Interaction Start Date:	09/06/2005
Interaction End Date:	Not reported
prgm_facil:	IRIS Holding LLC
cur_sys_pr:	TOXICS
cur_sys_nm:	ISIS

Facility/Site Interaction T:	92313
Geographic Location Identifier (Alias Facid):	2593
Interaction (Aka Env Int) Type Code:	UST
Interaction (Aka Env Int) Description:	Underground Storage Tank
Interaction Status:	I
Federal Program Indentifier:	7884
Interaction Start Date:	03/20/2000
Interaction End Date:	03/21/2000
prgm_facil:	IRIS Holding LLC
cur_sys_pr:	TOXICS
cur_sys_nm:	ISIS

Facility/Site Interaction T:	92314
Geographic Location Identifier (Alias Facid):	2593
Interaction (Aka Env Int) Type Code:	LUST
Interaction (Aka Env Int) Description:	LUST Facility
Interaction Status:	A
Federal Program Indentifier:	7884
Interaction Start Date:	01/25/1989
Interaction End Date:	Not reported
prgm_facil:	IRIS Holding LLC
cur_sys_pr:	TOXICS
cur_sys_nm:	ISIS

Facility/Site Interaction T:	92315
Geographic Location Identifier (Alias Facid):	2593
Interaction (Aka Env Int) Type Code:	INDPNDNT
Interaction (Aka Env Int) Description:	Independent Cleanup
Interaction Status:	I
Federal Program Indentifier:	Not reported
Interaction Start Date:	01/01/1900
Interaction End Date:	09/06/2005
prgm_facil:	IRIS Holding LLC
cur_sys_pr:	TOXICS
cur_sys_nm:	ISIS

Facility/Site Interaction T:	92316
Geographic Location Identifier (Alias Facid):	2593
Interaction (Aka Env Int) Type Code:	HWG
Interaction (Aka Env Int) Description:	Hazardous Waste Generator
Interaction Status:	I
Federal Program Indentifier:	WAD981762206
Interaction Start Date:	10/30/1986
Interaction End Date:	04/18/1990
prgm_facil:	IRIS Holding LLC

IRIS HOLDING LLC (Continued) **S109052580**

cur_sys_pr:	HAZWASTE
cur_sys_nm:	TURBOWASTE
Facility/Site Interaction T:	92317
Geographic Location Identifier (Alias Facid):	2593
Interaction (Aka Env Int) Type Code:	HWG
Interaction (Aka Env Int) Description:	Hazardous Waste Generator
Interaction Status:	I
Federal Program Indentifier:	WAD981762206
Interaction Start Date:	04/01/2008
Interaction End Date:	10/23/2008
prgm_facil:	IRIS Holding LLC
cur_sys_pr:	HAZWASTE
cur_sys_nm:	TURBOWASTE

WA MANIFEST:

Facility Site ID Number:	2593
SWC Desc:	Not reported
FWC Desc:	Not reported
Form Comm:	Not reported
Data Year:	2008
Permit by Rule:	False
Treatment by Generator:	False
Mixed radioactive waste:	False
Importer of hazardous waste:	False
Immediate recycler:	False
Treatment/Storage/Disposal/Recycling Facility:	False
Generator of dangerous fuel waste:	False
Generator marketing to burner:	False
"Other marketers (i.e., blender, distributor, etc.)":	False
Utility boiler burner:	False
Industry boiler burner:	False
Industrial Furnace:	False
Smelter defferal:	False
Universal waste - batteries - generate:	False
Universal waste - thermostats - generate:	False
Universal waste - mercury - generate:	False
Universal waste - lamps - generate:	False
Universal waste - batteries - accumulate:	False
Universal waste - thermostats - accumulate:	False
Universal waste - mercury - accumulate:	False
Universal waste - lamps - accumulate:	False
Destination Facility for Universal Waste:	False
Off-specification used oil burner - utility boiler:	False
Off-specification used oil burner - industrial boiler:	False
Off-specification used oil burner - industrial furnace:	False
EPA ID:	WAD981762206
Facility Address 2:	Not reported
TAX REG NBR:	562618866
NAICS CD:	813211
BUSINESS TYPE:	Philanthropic Organziatio
MAIL NAME:	IRIS Holdings LLC
MAIL ADDR LINE1:	1191 2nd Ave Ste 1500
MAIL CITY,ST,ZIP:	Seattle, WA 98101
MAIL COUNTRY:	UNITED STATES
LEGAL ORG NAME:	IRIS Holdings LLC

IRIS HOLDING LLC (Continued) **S109052580**

LEGAL ORG TYPE:	Private
LEGAL ADDR LINE1:	PO Box 23350
LEGAL CITY,ST,ZIP:	Seattle, WA 98102
LEGAL COUNTRY:	UNITED STATES
LEGAL PHONE NBR:	(206)808-7879
LEGAL EFFECTIVE DATE:	11/28/2006
LAND ORG NAME:	IRIS Holdings LLC
LAND ORG TYPE:	Private
LAND PERSON NAME:	Not reported
LAND ADDR LINE1:	PO Box 23350
LAND CITY,ST,ZIP:	Seattle, WA 98102
LAND COUNTRY:	UNITED STATES
LAND PHONE NBR:	(206)808-7879
OPERATOR ORG NAME:	IRIS Holdings LLC
OPERATOR ORG TYPE:	Private
OPERATOR ADDR LINE1:	PO Box 23350
OPERATOR CITY,ST,ZIP:	Seattle, WA 98102
OPERATOR COUNTRY:	UNITED STATES
OPERATOR PHONE NBR:	(206)808-7879
OPERATOR EFFECTIVE DATE:	11/28/2006
SITE CONTACT NAME:	Bart Heath
SITE CONTACT ADDR LINE1:	1191 2nd Ave Ste 1500
SITE CONTACT ZIP:	Seattle, WA 98101
SITE CONTACT COUNTRY:	UNITED STATES
SITE CONTACT PHONE NBR:	(206)808-7879
SITE CONTACT EMAIL:	barth@senecagroup.com
FORM CONTACT NAME:	Bart Heath
FORM CONTACT ADDR LINE1:	1191 2nd Ave Ste 1500
FORM CONTACT CITY,ST,ZIP:	Seattle, WA 98101
FORM CONTACT COUNTRY:	UNITED STATES
FORM CONTACT PHONE NBR:	(206)808-7879
FORM CONTACT EMAIL:	barth@senecagroup.com
GEN STATUS CD:	LQG
MONTHLY GENERATION:	False
BATCH GENERATION:	False
ONE TIME GENERATION:	True
TRANSPORTS OWN WASTE:	False
TRANSPORTS OTHRS WASTE:	False
RECYCLER ONSITE:	False
TRANSFER FACILITY:	False
OTHER EXEMPTION:	Not reported
UW BATTERY GEN:	False
USED OIL TRANSPORTER:	False
USED OIL TRANSFER FACLTY:	False
USED OIL PROCESSOR:	False
USED OIL REREFINER:	False
USED OIL FUEL MRKTR DIRECTS SHPMNTS:	False
USED OIL FUEL MRKTR MEETS SPECS:	False

Facility Site ID Number:	67322158
SWC Desc:	Not reported
FWC Desc:	D008 - Lead
Form Comm:	Not reported
Data Year:	2011
Permit by Rule:	False
Treatment by Generator:	False
Mixed radioactive waste:	False

IRIS HOLDING LLC (Continued) **S109052580**

Importer of hazardous waste:	False
Immediate recycler:	False
Treatment/Storage/Disposal/Recycling Facility:	False
Generator of dangerous fuel waste:	False
Generator marketing to burner:	False
"Other marketers (i.e., blender, distributor, etc.)":	False
Utility boiler burner:	False
Industry boiler burner:	False
Industrial Furnace:	False
Smelter defferal:	False
Universal waste - batteries - generate:	False
Universal waste - thermostats - generate:	False
Universal waste - mercury - generate:	False
Universal waste - lamps - generate:	False
Universal waste - batteries - accumulate:	False
Universal waste - thermostats - accumulate:	False
Universal waste - mercury - accumulate:	False
Universal waste - lamps - accumulate:	False
Destination Facility for Universal Waste:	False
Off-specification used oil burner - utility boiler:	False
Off-specification used oil burner - industrial boiler:	False
Off-specification used oil burner - industrial furnace:	False
EPA ID:	WAD981762206
Facility Address 2:	Not reported
TAX REG NBR:	562618866
NAICS CD:	813211
BUSINESS TYPE:	Philanthropic Organziatio
MAIL NAME:	IRIS Holdings LLC
MAIL ADDR LINE1:	1191 2nd Ave Ste 1500
MAIL CITY,ST,ZIP:	Seattle, WA 98101
MAIL COUNTRY:	UNITED STATES
LEGAL ORG NAME:	IRIS Holdings LLC
LEGAL ORG TYPE:	Private
LEGAL ADDR LINE1:	PO Box 23350
LEGAL CITY,ST,ZIP:	Seattle, WA 98102
LEGAL COUNTRY:	UNITED STATES
LEGAL PHONE NBR:	(206)808-7879
LEGAL EFFECTIVE DATE:	11/28/2006
LAND ORG NAME:	IRIS Holdings LLC
LAND ORG TYPE:	Private
LAND PERSON NAME:	Not reported
LAND ADDR LINE1:	PO Box 23350
LAND CITY,ST,ZIP:	Seattle, WA 98102
LAND COUNTRY:	UNITED STATES
LAND PHONE NBR:	(206)808-7879
OPERATOR ORG NAME:	IRIS Holdings LLC
OPERATOR ORG TYPE:	Private
OPERATOR ADDR LINE1:	PO Box 23350
OPERATOR CITY,ST,ZIP:	Seattle, WA 98102
OPERATOR COUNTRY:	UNITED STATES
OPERATOR PHONE NBR:	(206)808-7879
OPERATOR EFFECTIVE DATE:	11/28/2006
SITE CONTACT NAME:	Bart Heath
SITE CONTACT ADDR LINE1:	1191 2nd Ave Ste 1500
SITE CONTACT ZIP:	Seattle, WA 98101
SITE CONTACT COUNTRY:	UNITED STATES
SITE CONTACT PHONE NBR:	(206)808-7879

IRIS HOLDING LLC (Continued) **S109052580**

SITE CONTACT EMAIL:	barth@senecagroup.com
FORM CONTACT NAME:	Bart Heath
FORM CONTACT ADDR LINE1:	1191 2nd Ave Ste 1500
FORM CONTACT CITY,ST,ZIP:	Seattle, WA 98101
FORM CONTACT COUNTRY:	UNITED STATES
FORM CONTACT PHONE NBR:	(206)808-7879
FORM CONTACT EMAIL:	barth@senecagroup.com
GEN STATUS CD:	LQG
MONTHLY GENERATION:	False
BATCH GENERATION:	False
ONE TIME GENERATION:	True
TRANSPORTS OWN WASTE:	False
TRANSPORTS OTHRS WASTE:	False
RECYCLER ONSITE:	False
TRANSFER FACILITY:	False
OTHER EXEMPTION:	Not reported
UW BATTERY GEN:	False
USED OIL TRANSPORTER:	False
USED OIL TRANSFER FACLTY:	False
USED OIL PROCESSOR:	False
USED OIL REREFINER:	False
USED OIL FUEL MRKTR DIRECTS SHPMNTS:	False
USED OIL FUEL MRKTR MEETS SPECS:	False

VCP:

edr_fstat:	WA
edr_fzip:	98109
edr_fcnty:	KING
edr_zip:	Not reported
Facility ID:	2593
VCP Status:	Yes
VCP:	Not reported
Ecology Status:	Not reported
NFA Type:	Not reported
Date NFA:	Not reported
Rank:	N
Cleanup Siteid:	758

edr_fstat:	WA
edr_fzip:	98109
edr_fcnty:	KING
edr_zip:	Not reported
Facility ID:	2593
VCP Status:	Yes
VCP:	Not reported
Ecology Status:	Not reported
NFA Type:	Not reported
Date NFA:	Not reported
Rank:	N
Cleanup Siteid:	758

245
South
1/2-1
0.756 mi.
3993 ft.

1200 THIRD AVE CO 070294
1200 3RD AVE
SEATTLE, WA 98191

WA CSCSL **U003029288**
WA HSL **N/A**
WA ALLSITES
WA LUST
WA UST

Relative:
Higher

Actual:
130 ft.

CSCSL:

Facility ID:	10733774
Region:	Northwest
Lat/Long:	47.607433642 / -122.33513469
Brownfield Status:	Not reported
Rank Status:	5
Clean Up Siteid:	7872
Site Status:	Cleanup Started
PSI?:	Yes
Contaminant Name:	Petroleum-Diesel
Ground Water:	Not reported
Surface Water:	Not reported
Soil:	Confirmed Above Cleanup Level
Sediment:	Not reported
Air:	Not reported
Bedrock:	Not reported
Responsible Unit:	Northwest

HSL:

edr_fstat:	WA
edr_fzip:	Not reported
edr_fcnty:	KING
edr_zip:	Not reported
Facility Type:	**Hazardous Sites List**
Facility Status:	Cleanup Started
FSID Number:	10733774
Rank:	5
Region:	NW
EDR Link ID:	10733774

ALLSITES:

Facility Id:	4360639
Latitude:	47.6070650
Longitude:	-122.33636
Ecology Interest Type Code:	TIER2
Facility ID:	4360639
Facility Company:	GENUITY SEATTLE 2
Interaction:	A
Interaction 1:	TIER2
Interaction 2:	Emergency/Haz Chem Rpt TIER2
Ecology Program:	HAZWASTE
Program Data:	EPCRA
Facility Alt.:	Not reported
Program ID:	CRK000053120
Date Interaction:	9/15/2003 0:00
Date Interaction 3:	Not reported

Facility Id:	10733774
Latitude:	47.6074336
Longitude:	-122.33513
Ecology Interest Type Code:	UST

1200 THIRD AVE CO 070294 (Continued) **U003029288**

Facility ID:	10733774
Facility Company:	Qwest Corporation W00294
Interaction:	I
Interaction 1:	HWG
Interaction 2:	Hazardous Waste Generator
Ecology Program:	HAZWASTE
Program Data:	TURBOWASTE
Facility Alt.:	Not reported
Program ID:	WAT540012697
Date Interaction:	3/23/1981 0:00
Date Interaction 3:	12/31/1998 0:00

Facility ID:	10733774
Facility Company:	Qwest Corporation W00294
Interaction:	A
Interaction 1:	TIER2
Interaction 2:	Emergency/Haz Chem Rpt TIER2
Ecology Program:	HAZWASTE
Program Data:	EPCRA
Facility Alt.:	Not reported
Program ID:	WAT540012697
Date Interaction:	1/1/1989 0:00
Date Interaction 3:	Not reported

Facility ID:	10733774
Facility Company:	Qwest Corporation W00294
Interaction:	A
Interaction 1:	LUST
Interaction 2:	LUST Facility
Ecology Program:	TOXICS
Program Data:	ISIS
Facility Alt.:	Not reported
Program ID:	9996
Date Interaction:	12/16/1991 0:00
Date Interaction 3:	Not reported

Facility ID:	10733774
Facility Company:	Qwest Corporation W00294
Interaction:	I
Interaction 1:	HWG
Interaction 2:	Hazardous Waste Generator
Ecology Program:	HAZWASTE
Program Data:	TURBOWASTE
Facility Alt.:	Not reported
Program ID:	WAT540012697
Date Interaction:	3/1/1999 0:00
Date Interaction 3:	2/25/2004 0:00

Facility ID:	10733774
Facility Company:	Qwest Corporation W00294
Interaction:	I
Interaction 1:	HWOTHER
Interaction 2:	Haz Waste Management Activity
Ecology Program:	HAZWASTE
Program Data:	TURBOWASTE
Facility Alt.:	Not reported
Program ID:	WAT540012697

1200 THIRD AVE CO 070294 (Continued) **U003029288**

Date Interaction: 12/31/2002 0:00
Date Interaction 3: 12/31/2004 0:00

Facility ID: 10733774
Facility Company: Qwest Corporation W00294
Interaction: A
Interaction 1: UST
Interaction 2: Underground Storage Tank
Ecology Program: TOXICS
Program Data: UST
Facility Alt.: Not reported
Program ID: 9996
Date Interaction: 1/1/1942 0:00
Date Interaction 3: Not reported

Facility Id: 10733774
Latitude: 47.6074336
Longitude: -122.33513
Ecology Interest Type Code: HWG
Facility ID: 10733774
Facility Company: Qwest Corporation W00294
Interaction: I
Interaction 1: HWG
Interaction 2: Hazardous Waste Generator
Ecology Program: HAZWASTE
Program Data: TURBOWASTE
Facility Alt.: Not reported
Program ID: WAT540012697
Date Interaction: 3/23/1981 0:00
Date Interaction 3: 12/31/1998 0:00

Facility ID: 10733774
Facility Company: Qwest Corporation W00294
Interaction: A
Interaction 1: TIER2
Interaction 2: Emergency/Haz Chem Rpt TIER2
Ecology Program: HAZWASTE
Program Data: EPCRA
Facility Alt.: Not reported
Program ID: WAT540012697
Date Interaction: 1/1/1989 0:00
Date Interaction 3: Not reported

Facility ID: 10733774
Facility Company: Qwest Corporation W00294
Interaction: A
Interaction 1: LUST
Interaction 2: LUST Facility
Ecology Program: TOXICS
Program Data: ISIS
Facility Alt.: Not reported
Program ID: 9996
Date Interaction: 12/16/1991 0:00
Date Interaction 3: Not reported

Facility ID: 10733774

1200 THIRD AVE CO 070294 (Continued) **U003029288**

Facility Company: Qwest Corporation W00294
Interaction: I
Interaction 1: HWG
Interaction 2: Hazardous Waste Generator
Ecology Program: HAZWASTE
Program Data: TURBOWASTE
Facility Alt.: Not reported
Program ID: WAT540012697
Date Interaction: 3/1/1999 0:00
Date Interaction 3: 2/25/2004 0:00

Facility ID: 10733774
Facility Company: Qwest Corporation W00294
Interaction: I
Interaction 1: HWOTHER
Interaction 2: Haz Waste Management Activity
Ecology Program: HAZWASTE
Program Data: TURBOWASTE
Facility Alt.: Not reported
Program ID: WAT540012697
Date Interaction: 12/31/2002 0:00
Date Interaction 3: 12/31/2004 0:00

Facility ID: 10733774
Facility Company: Qwest Corporation W00294
Interaction: A
Interaction 1: UST
Interaction 2: Underground Storage Tank
Ecology Program: TOXICS
Program Data: UST
Facility Alt.: Not reported
Program ID: 9996
Date Interaction: 1/1/1942 0:00
Date Interaction 3: Not reported

Facility Id: 10733774
Latitude: 47.6074336
Longitude: -122.33513
Ecology Interest Type Code: TIER2
Facility ID: 10733774
Facility Company: Qwest Corporation W00294
Interaction: I
Interaction 1: HWG
Interaction 2: Hazardous Waste Generator
Ecology Program: HAZWASTE
Program Data: TURBOWASTE
Facility Alt.: Not reported
Program ID: WAT540012697
Date Interaction: 3/23/1981 0:00
Date Interaction 3: 12/31/1998 0:00

Facility ID: 10733774
Facility Company: Qwest Corporation W00294
Interaction: A
Interaction 1: TIER2
Interaction 2: Emergency/Haz Chem Rpt TIER2

1200 THIRD AVE CO 070294 (Continued) **U003029288**

Ecology Program:	HAZWASTE
Program Data:	EPCRA
Facility Alt.:	Not reported
Program ID:	WAT540012697
Date Interaction:	1/1/1989 0:00
Date Interaction 3:	Not reported

Facility ID:	10733774
Facility Company:	Qwest Corporation W00294
Interaction:	A
Interaction 1:	LUST
Interaction 2:	LUST Facility
Ecology Program:	TOXICS
Program Data:	ISIS
Facility Alt.:	Not reported
Program ID:	9996
Date Interaction:	12/16/1991 0:00
Date Interaction 3:	Not reported

Facility ID:	10733774
Facility Company:	Qwest Corporation W00294
Interaction:	I
Interaction 1:	HWG
Interaction 2:	Hazardous Waste Generator
Ecology Program:	HAZWASTE
Program Data:	TURBOWASTE
Facility Alt.:	Not reported
Program ID:	WAT540012697
Date Interaction:	3/1/1999 0:00
Date Interaction 3:	2/25/2004 0:00

Facility ID:	10733774
Facility Company:	Qwest Corporation W00294
Interaction:	I
Interaction 1:	HWOTHER
Interaction 2:	Haz Waste Management Activity
Ecology Program:	HAZWASTE
Program Data:	TURBOWASTE
Facility Alt.:	Not reported
Program ID:	WAT540012697
Date Interaction:	12/31/2002 0:00
Date Interaction 3:	12/31/2004 0:00

Facility ID:	10733774
Facility Company:	Qwest Corporation W00294
Interaction:	A
Interaction 1:	UST
Interaction 2:	Underground Storage Tank
Ecology Program:	TOXICS
Program Data:	UST
Facility Alt.:	Not reported
Program ID:	9996
Date Interaction:	1/1/1942 0:00
Date Interaction 3:	Not reported

Facility Id: 10733774

1200 THIRD AVE CO 070294 (Continued) **U003029288**

Latitude:	47.6074336
Longitude:	-122.33513
Ecology Interest Type Code:	HWOTHER
Facility ID:	10733774
Facility Company:	Qwest Corporation W00294
Interaction:	I
Interaction 1:	HWG
Interaction 2:	Hazardous Waste Generator
Ecology Program:	HAZWASTE
Program Data:	TURBOWASTE
Facility Alt.:	Not reported
Program ID:	WAT540012697
Date Interaction:	3/23/1981 0:00
Date Interaction 3:	12/31/1998 0:00

Facility ID:	10733774
Facility Company:	Qwest Corporation W00294
Interaction:	A
Interaction 1:	TIER2
Interaction 2:	Emergency/Haz Chem Rpt TIER2
Ecology Program:	HAZWASTE
Program Data:	EPCRA
Facility Alt.:	Not reported
Program ID:	WAT540012697
Date Interaction:	1/1/1989 0:00
Date Interaction 3:	Not reported

Facility ID:	10733774
Facility Company:	Qwest Corporation W00294
Interaction:	A
Interaction 1:	LUST
Interaction 2:	LUST Facility
Ecology Program:	TOXICS
Program Data:	ISIS
Facility Alt.:	Not reported
Program ID:	9996
Date Interaction:	12/16/1991 0:00
Date Interaction 3:	Not reported

Facility ID:	10733774
Facility Company:	Qwest Corporation W00294
Interaction:	I
Interaction 1:	HWG
Interaction 2:	Hazardous Waste Generator
Ecology Program:	HAZWASTE
Program Data:	TURBOWASTE
Facility Alt.:	Not reported
Program ID:	WAT540012697
Date Interaction:	3/1/1999 0:00
Date Interaction 3:	2/25/2004 0:00

Facility ID:	10733774
Facility Company:	Qwest Corporation W00294
Interaction:	I
Interaction 1:	HWOTHER
Interaction 2:	Haz Waste Management Activity
Ecology Program:	HAZWASTE

1200 THIRD AVE CO 070294 (Continued) **U003029288**

Program Data: TURBOWASTE
Facility Alt.: Not reported
Program ID: WAT540012697
Date Interaction: 12/31/2002 0:00
Date Interaction 3: 12/31/2004 0:00

Facility ID: 10733774
Facility Company: Qwest Corporation W00294
Interaction: A
Interaction 1: UST
Interaction 2: Underground Storage Tank
Ecology Program: TOXICS
Program Data: UST
Facility Alt.: Not reported
Program ID: 9996
Date Interaction: 1/1/1942 0:00
Date Interaction 3: Not reported

Facility Id: 10733774
Latitude: 47.6074336
Longitude: -122.33513
Ecology Interest Type Code: LUST
Facility ID: 10733774
Facility Company: Qwest Corporation W00294
Interaction: I
Interaction 1: HWG
Interaction 2: Hazardous Waste Generator
Ecology Program: HAZWASTE
Program Data: TURBOWASTE
Facility Alt.: Not reported
Program ID: WAT540012697
Date Interaction: 3/23/1981 0:00
Date Interaction 3: 12/31/1998 0:00

Facility ID: 10733774
Facility Company: Qwest Corporation W00294
Interaction: A
Interaction 1: TIER2
Interaction 2: Emergency/Haz Chem Rpt TIER2
Ecology Program: HAZWASTE
Program Data: EPCRA
Facility Alt.: Not reported
Program ID: WAT540012697
Date Interaction: 1/1/1989 0:00
Date Interaction 3: Not reported

Facility ID: 10733774
Facility Company: Qwest Corporation W00294
Interaction: A
Interaction 1: LUST
Interaction 2: LUST Facility
Ecology Program: TOXICS
Program Data: ISIS
Facility Alt.: Not reported
Program ID: 9996
Date Interaction: 12/16/1991 0:00

1200 THIRD AVE CO 070294 (Continued) **U003029288**

Date Interaction 3: Not reported

Facility ID: 10733774
Facility Company: Qwest Corporation W00294
Interaction: I
Interaction 1: HWG
Interaction 2: Hazardous Waste Generator
Ecology Program: HAZWASTE
Program Data: TURBOWASTE
Facility Alt.: Not reported
Program ID: WAT540012697
Date Interaction: 3/1/1999 0:00
Date Interaction 3: 2/25/2004 0:00

Facility ID: 10733774
Facility Company: Qwest Corporation W00294
Interaction: I
Interaction 1: HWOTHER
Interaction 2: Haz Waste Management Activity
Ecology Program: HAZWASTE
Program Data: TURBOWASTE
Facility Alt.: Not reported
Program ID: WAT540012697
Date Interaction: 12/31/2002 0:00
Date Interaction 3: 12/31/2004 0:00

Facility ID: 10733774
Facility Company: Qwest Corporation W00294
Interaction: A
Interaction 1: UST
Interaction 2: Underground Storage Tank
Ecology Program: TOXICS
Program Data: UST
Facility Alt.: Not reported
Program ID: 9996
Date Interaction: 1/1/1942 0:00
Date Interaction 3: Not reported

LUST:
Facility ID: 10733774
Facility Status: Cleanup Started
Cleanup Site ID: 7872
Cleanup Unit Type: Upland
Process Type: Independent Action
Alternate Name: US WEST COMMUNICATIONS INC W00294
Release Status Date: 12/31/1991
Site Response Unit Code: Northwest
Lat/Long: 47.6074336 / -122.33513

UST:
Facility ID: 10733774
Site Id: 9996
UBI: Not reported
Phone Number: 5032427234
Decimal Latitude: 47.60743364

1200 THIRD AVE CO 070294 (Continued) **U003029288**

Decimal Longitude:	-122.3351347
Tank Name:	3-POWER
Tag Number:	Not reported
Tank Status:	Removed
Tank Status Date:	08/06/1996
Tank Install Date:	00/01/1949
Tank Closure Date:	Not reported
Capacity Range:	Not reported
Tank Permit Expiration Date:	Not reported
Tank Upgrade Date:	Not reported
Tank Spill Prevention:	Not reported
Tank Overfill Prevention:	Not reported
Tank Material:	Not reported
Tank Construction:	Not reported
Tank Tightness Test:	Not reported
Tank Corrosion Protection:	Not reported
Tank Manifold:	Not reported
Tank Release Detection:	Not reported
Tank SFC Type:	Not reported
Pipe Material:	Not reported
Pipe Construction:	Not reported
Pipe Primary Release Detection:	Not reported
Pipe Second Release Detection:	Not reported
Pipe Corrosion Protection:	Not reported
Pipe Pumping System:	Not reported
Responsible Unit:	NORTHWEST
Dispencer/Pump SFC Type:	Not reported

Tank Name:	4-POWER
Tag Number:	Not reported
Tank Status:	Closed in Place
Tank Status Date:	08/06/1996
Tank Install Date:	00/01/1953
Tank Closure Date:	Not reported
Capacity Range:	Not reported
Tank Permit Expiration Date:	Not reported
Tank Upgrade Date:	Not reported
Tank Spill Prevention:	Not reported
Tank Overfill Prevention:	Not reported
Tank Material:	Not reported
Tank Construction:	Not reported
Tank Tightness Test:	Not reported
Tank Corrosion Protection:	Not reported
Tank Manifold:	Not reported
Tank Release Detection:	Not reported
Tank SFC Type:	Not reported
Pipe Material:	Not reported
Pipe Construction:	Not reported
Pipe Primary Release Detection:	Not reported
Pipe Second Release Detection:	Not reported
Pipe Corrosion Protection:	Not reported
Pipe Pumping System:	Not reported
Responsible Unit:	NORTHWEST
Dispencer/Pump SFC Type:	Not reported

1200 THIRD AVE CO 070294 (Continued) **U003029288**

Tank Name:	5-POWER
Tag Number:	Not reported
Tank Status:	Removed
Tank Status Date:	08/06/1996
Tank Install Date:	00/01/1942
Tank Closure Date:	Not reported
Capacity Range:	Not reported
Tank Permit Expiration Date:	Not reported
Tank Upgrade Date:	Not reported
Tank Spill Prevention:	Not reported
Tank Overfill Prevention:	Not reported
Tank Material:	Not reported
Tank Construction:	Not reported
Tank Tightness Test:	Not reported
Tank Corrosion Protection:	Not reported
Tank Manifold:	Not reported
Tank Release Detection:	Not reported
Tank SFC Type:	Not reported
Pipe Material:	Not reported
Pipe Construction:	Not reported
Pipe Primary Release Detection:	Not reported
Pipe Second Release Detection:	Not reported
Pipe Corrosion Protection:	Not reported
Pipe Pumping System:	Not reported
Responsible Unit:	NORTHWEST
Dispencer/Pump SFC Type:	Not reported

Tank Name:	6-POWER
Tag Number:	Not reported
Tank Status:	Closed in Place
Tank Status Date:	08/06/1996
Tank Install Date:	00/01/1953
Tank Closure Date:	Not reported
Capacity Range:	111 TO 1,100 Gallons
Tank Permit Expiration Date:	Not reported
Tank Upgrade Date:	Not reported
Tank Spill Prevention:	Not reported
Tank Overfill Prevention:	Not reported
Tank Material:	Not reported
Tank Construction:	Not reported
Tank Tightness Test:	Not reported
Tank Corrosion Protection:	Not reported
Tank Manifold:	Not reported
Tank Release Detection:	Not reported
Tank SFC Type:	Not reported
Pipe Material:	Not reported
Pipe Construction:	Not reported
Pipe Primary Release Detection:	Not reported
Pipe Second Release Detection:	Not reported
Pipe Corrosion Protection:	Not reported
Pipe Pumping System:	Not reported
Responsible Unit:	NORTHWEST
Dispencer/Pump SFC Type:	Not reported

Tank Name:	7-POWER

1200 THIRD AVE CO 070294 (Continued) **U003029288**

Tag Number:	Not reported
Tank Status:	Closed in Place
Tank Status Date:	08/06/1996
Tank Install Date:	00/01/1966
Tank Closure Date:	Not reported
Capacity Range:	Not reported
Tank Permit Expiration Date:	Not reported
Tank Upgrade Date:	Not reported
Tank Spill Prevention:	Not reported
Tank Overfill Prevention:	Not reported
Tank Material:	Not reported
Tank Construction:	Not reported
Tank Tightness Test:	Not reported
Tank Corrosion Protection:	Not reported
Tank Manifold:	Not reported
Tank Release Detection:	Not reported
Tank SFC Type:	Not reported
Pipe Material:	Not reported
Pipe Construction:	Not reported
Pipe Primary Release Detection:	Not reported
Pipe Second Release Detection:	Not reported
Pipe Corrosion Protection:	Not reported
Pipe Pumping System:	Not reported
Responsible Unit:	NORTHWEST
Dispencer/Pump SFC Type:	Not reported

246
NNW
1/2-1
0.757 mi.
3996 ft.

NEPTUNE APARTMENTS PROPOSED
900 DEXTER AVE N
SEATTLE, WA 98109

FINDS **1008001723**
WA CSCSL **N/A**
WA ALLSITES
WA INST CONTROL
WA VCP

Relative:
Lower

Actual:
62 ft.

FINDS:

Registry ID: 110020769033

Environmental Interest/Information System

Washington Facility / Site Identification System (WA-FSIS) provides a means to query and display data maintained by the Washington Department of Ecology. This system contains key information for each facility/site that is currently, or has been, of interest to the Air Quality, Dam Safety, Hazardous Waste, Toxics Cleanup, and Water Quality Programs.

CSCSL:

Facility ID:	4345275
Region:	Northwest
Lat/Long:	47.62724 / -122.342095
Brownfield Status:	Not reported
Rank Status:	N
Clean Up Siteid:	3885
Site Status:	Cleanup Started
PSI?:	Not reported
Contaminant Name:	Benzene
Ground Water:	Not reported
Surface Water:	Not reported

NEPTUNE APARTMENTS PROPOSED (Continued) **1008001723**

Soil:	Confirmed Above Cleanup Level
Sediment:	Not reported
Air:	Not reported
Bedrock:	Not reported
Responsible Unit:	Northwest

Facility ID:	4345275
Region:	Northwest
Lat/Long:	47.62724 / -122.342095
Brownfield Status:	Not reported
Rank Status:	N
Clean Up Siteid:	3885
Site Status:	Cleanup Started
PSI?:	Not reported
Contaminant Name:	Petroleum-Diesel
Ground Water:	Below MTCA Cleanup Level After Assessment
Surface Water:	Not reported
Soil:	Confirmed Above Cleanup Level
Sediment:	Not reported
Air:	Not reported
Bedrock:	Not reported
Responsible Unit:	Northwest

Facility ID:	4345275
Region:	Northwest
Lat/Long:	47.62724 / -122.342095
Brownfield Status:	Not reported
Rank Status:	N
Clean Up Siteid:	3885
Site Status:	Cleanup Started
PSI?:	Not reported
Contaminant Name:	Petroleum-Gasoline
Ground Water:	Below MTCA Cleanup Level After Assessment
Surface Water:	Not reported
Soil:	Confirmed Above Cleanup Level
Sediment:	Not reported
Air:	Not reported
Bedrock:	Not reported
Responsible Unit:	Northwest

Facility ID:	4345275
Region:	Northwest
Lat/Long:	47.62724 / -122.342095
Brownfield Status:	Not reported
Rank Status:	N
Clean Up Siteid:	3885
Site Status:	Cleanup Started
PSI?:	Not reported
Contaminant Name:	Petroleum-Other
Ground Water:	Below MTCA Cleanup Level After Assessment
Surface Water:	Not reported
Soil:	Confirmed Above Cleanup Level
Sediment:	Not reported
Air:	Not reported
Bedrock:	Not reported
Responsible Unit:	Northwest

NEPTUNE APARTMENTS PROPOSED (Continued) **1008001723**

ALLSITES:

Facility Id:	4345275
Latitude:	47.62724
Longitude:	-122.34209
Ecology Interest Type Code:	VOLCLNST
Facility ID:	4345275
Facility Company:	NEPTUNE APARTMENTS proposed
Interaction:	I
Interaction 1:	VOLCLNST
Interaction 2:	Voluntary Cleanup Sites
Ecology Program:	TOXICS
Program Data:	ISIS
Facility Alt.:	NEPTUNE APARTMENTS proposed
Program ID:	NW1392
Date Interaction:	2/7/2005 0:00
Date Interaction 3:	6/30/2006 0:00

Facility ID:	4345275
Facility Company:	NEPTUNE APARTMENTS proposed
Interaction:	I
Interaction 1:	VOLCLNST
Interaction 2:	Voluntary Cleanup Sites
Ecology Program:	TOXICS
Program Data:	ISIS
Facility Alt.:	NEPTUNE APARTMENTS proposed
Program ID:	NW2540
Date Interaction:	10/30/2011 0:00
Date Interaction 3:	3/6/2013 0:00

INST CONTROL:

Facility Site ID:	4345275
Latitude:	47.62724
Longitude:	-122.342095
Instrument Type:	Environmental Covenant
Document Type:	rest cov 20060609002059
County Filing # For Individual IC Doc:	20060609002059
Filing Date Of Individual IC Doc:	06/09/2006
Anchorage Restrictions:	No
Drinking Water Restrictions:	No
Education Programs:	No
Financial Assurance:	No
Finfish Harvesting Restrictions:	No
Groundwater Restriction:	No
Maintenance Requirements:	Yes
No Dredge Zone:	No
No Wake Zone:	No
Property Use Restriction:	No
Restrictive Signage:	No
Shell Fish Harvesting Restrictions:	No
Soil Restriction:	Yes
Surface Water Restriction:	No
Swimming Restriction:	No
Vessel Draft Restriction:	No
CS ID:	3885
Shoreline Stabilization Structure:	N

NEPTUNE APARTMENTS PROPOSED (Continued) **1008001723**

Wave Attenuation Structure: N
Fencing or Other Permanent Access Barriers: N
Simple Soil CAP: N
Engineered CAP: N
Engineered Bottom Barriers: N
Immobilization by Stabilization, Solidification, or Encapsulation: N
Ground Water Extraction and Gradient Control: N
Vertical Ground Water Barrier: N
Impermeable Surface: Y
Restrict Land Use: N
Restrict All Ground Water Use: Y
Prohibit Domestic Ground Water Well Installation: N
Prohibit All Soil Disturbance: N
Access Barrier: N

VCP:
edr_fstat: WA
edr_fzip: 98121
edr_fcnty: KING
edr_zip: Not reported
Facility ID: 4345275
VCP Status: Yes
VCP: Not reported
Ecology Status: Not reported
NFA Type: Not reported
Date NFA: Not reported
Rank: N
Cleanup Siteid: 3885

edr_fstat: WA
edr_fzip: 98121
edr_fcnty: KING
edr_zip: Not reported
Facility ID: 4345275
VCP Status: Yes
VCP: Not reported
Ecology Status: Not reported
NFA Type: Not reported
Date NFA: Not reported
Rank: N
Cleanup Siteid: 3885

edr_fstat: WA
edr_fzip: 98121
edr_fcnty: KING
edr_zip: Not reported
Facility ID: 4345275
VCP Status: Yes
VCP: Not reported
Ecology Status: Not reported
NFA Type: Not reported
Date NFA: Not reported
Rank: N
Cleanup Siteid: 3885

edr_fstat: WA
edr_fzip: 98121

NEPTUNE APARTMENTS PROPOSED (Continued) **1008001723**

edr_fcnty: KING
edr_zip: Not reported
Facility ID: 4345275
VCP Status: Yes
VCP: Not reported
Ecology Status: Not reported
NFA Type: Not reported
Date NFA: Not reported
Rank: N
Cleanup Siteid: 3885

BE247 **MERCER OPERATING BASE** **WA CSCSL** **U004155414**
WNW **520 5TH AVE N** **WA ALLSITES** **N/A**
1/2-1 **SEATTLE, WA 98109** **WA LUST**
0.759 mi. **WA UST**
4010 ft. **Site 2 of 2 in cluster BE**

Relative:
Lower

Actual:
89 ft.

CSCSL:
Facility ID: 8984
Region: Northwest
Lat/Long: 47.623729726 / -122.34741837
Brownfield Status: Not reported
Rank Status: N
Clean Up Siteid: 7394
Site Status: Cleanup Started
PSI?: Not reported
Contaminant Name: Benzene
Ground Water: Confirmed Above Cleanup Level
Surface Water: Not reported
Soil: Confirmed Above Cleanup Level
Sediment: Not reported
Air: Not reported
Bedrock: Not reported
Responsible Unit: Northwest

Facility ID: 8984
Region: Northwest
Lat/Long: 47.623729726 / -122.34741837
Brownfield Status: Not reported
Rank Status: N
Clean Up Siteid: 7394
Site Status: Cleanup Started
PSI?: Not reported
Contaminant Name: Lead
Ground Water: Confirmed Above Cleanup Level
Surface Water: Not reported
Soil: Confirmed Above Cleanup Level
Sediment: Not reported
Air: Not reported
Bedrock: Not reported
Responsible Unit: Northwest

Facility ID: 8984
Region: Northwest
Lat/Long: 47.623729726 / -122.34741837
Brownfield Status: Not reported
Rank Status: N
Clean Up Siteid: 7394

MERCER OPERATING BASE (Continued) **U004155414**

Site Status: Cleanup Started
PSI?: Not reported
Contaminant Name: Petroleum-Gasoline
Ground Water: Confirmed Above Cleanup Level
Surface Water: Not reported
Soil: Confirmed Above Cleanup Level
Sediment: Not reported
Air: Not reported
Bedrock: Not reported
Responsible Unit: Northwest

ALLSITES:
Facility Id: 8984
Latitude: 47.6237297
Longitude: -122.34741
Ecology Interest Type Code: LUST
Facility ID: 8984
Facility Company: Mercer Operating Base
Interaction: A
Interaction 1: LUST
Interaction 2: LUST Facility
Ecology Program: TOXICS
Program Data: ISIS
Facility Alt.: Mercer Operating Base
Program ID: 7884
Date Interaction: 6/17/2010 0:00
Date Interaction 3: Not reported

Facility ID: 8984
Facility Company: Mercer Operating Base
Interaction: I
Interaction 1: UST
Interaction 2: Underground Storage Tank
Ecology Program: TOXICS
Program Data: UST
Facility Alt.: Mercer Operating Base
Program ID: 7884
Date Interaction: 8/13/2010 0:00
Date Interaction 3: 8/13/2010 0:00

Facility Id: 8984
Latitude: 47.6237297
Longitude: -122.34741
Ecology Interest Type Code: UST
Facility ID: 8984
Facility Company: Mercer Operating Base
Interaction: A
Interaction 1: LUST
Interaction 2: LUST Facility
Ecology Program: TOXICS
Program Data: ISIS
Facility Alt.: Mercer Operating Base
Program ID: 7884
Date Interaction: 6/17/2010 0:00
Date Interaction 3: Not reported

MERCER OPERATING BASE (Continued) **U004155414**

Facility ID:	8984
Facility Company:	Mercer Operating Base
Interaction:	I
Interaction 1:	UST
Interaction 2:	Underground Storage Tank
Ecology Program:	TOXICS
Program Data:	UST
Facility Alt.:	Mercer Operating Base
Program ID:	7884
Date Interaction:	8/13/2010 0:00
Date Interaction 3:	8/13/2010 0:00

LUST:

Facility ID:	8984
Facility Status:	Cleanup Started
Cleanup Site ID:	7394
Cleanup Unit Type:	Upland
Process Type:	Independent Action
Alternate Name:	SEATTLE CENTER Mercer Ops Base
Release Status Date:	06/01/1995
Site Response Unit Code:	Northwest
Lat/Long:	47.6237297 / -122.34741

UST:

Facility ID:	8984
Site Id:	7884
UBI:	Not reported
Phone Number:	2063861403
Decimal Latitude:	47.62372973
Decimal Longitude:	-122.3474184
Tank Name:	1
Tag Number:	Not reported
Tank Status:	Removed
Tank Status Date:	12/10/1999
Tank Install Date:	00/01/1900
Tank Closure Date:	Not reported
Capacity Range:	Not reported
Tank Permit Expiration Date:	Not reported
Tank Upgrade Date:	Not reported
Tank Spill Prevention:	Not reported
Tank Overfill Prevention:	Not reported
Tank Material:	Not reported
Tank Construction:	Not reported
Tank Tightness Test:	Not reported
Tank Corrosion Protection:	Not reported
Tank Manifold:	Not reported
Tank Release Detection:	Not reported
Tank SFC Type:	Not reported
Pipe Material:	Not reported
Pipe Construction:	Not reported
Pipe Primary Release Detection:	Not reported
Pipe Second Release Detection:	Not reported
Pipe Corrosion Protection:	Not reported
Pipe Pumping System:	Not reported

MERCER OPERATING BASE (Continued) **U004155414**

Responsible Unit:	NORTHWEST
Dispencer/Pump SFC Type:	Not reported

Tank Name:	2
Tag Number:	Not reported
Tank Status:	Removed
Tank Status Date:	12/10/1999
Tank Install Date:	00/01/1900
Tank Closure Date:	Not reported
Capacity Range:	1,101 to 2,000 Gallons
Tank Permit Expiration Date:	Not reported
Tank Upgrade Date:	Not reported
Tank Spill Prevention:	Not reported
Tank Overfill Prevention:	Not reported
Tank Material:	Not reported
Tank Construction:	Not reported
Tank Tightness Test:	Not reported
Tank Corrosion Protection:	Not reported
Tank Manifold:	Not reported
Tank Release Detection:	Not reported
Tank SFC Type:	Not reported
Pipe Material:	Not reported
Pipe Construction:	Not reported
Pipe Primary Release Detection:	Not reported
Pipe Second Release Detection:	Not reported
Pipe Corrosion Protection:	Not reported
Pipe Pumping System:	Not reported
Responsible Unit:	NORTHWEST
Dispencer/Pump SFC Type:	Not reported

Tank Name:	3
Tag Number:	Not reported
Tank Status:	Removed
Tank Status Date:	12/10/1999
Tank Install Date:	00/01/1900
Tank Closure Date:	Not reported
Capacity Range:	1,101 to 2,000 Gallons
Tank Permit Expiration Date:	Not reported
Tank Upgrade Date:	Not reported
Tank Spill Prevention:	Not reported
Tank Overfill Prevention:	Not reported
Tank Material:	Not reported
Tank Construction:	Not reported
Tank Tightness Test:	Not reported
Tank Corrosion Protection:	Not reported
Tank Manifold:	Not reported
Tank Release Detection:	Not reported
Tank SFC Type:	Not reported
Pipe Material:	Not reported
Pipe Construction:	Not reported
Pipe Primary Release Detection:	Not reported
Pipe Second Release Detection:	Not reported
Pipe Corrosion Protection:	Not reported
Pipe Pumping System:	Not reported
Responsible Unit:	NORTHWEST

MERCER OPERATING BASE (Continued) **U004155414**

Dispencer/Pump SFC Type: Not reported

Tank Name: 4
Tag Number: Not reported
Tank Status: Removed
Tank Status Date: 12/10/1999
Tank Install Date: 00/01/1900
Tank Closure Date: Not reported
Capacity Range: Not reported
Tank Permit Expiration Date: Not reported
Tank Upgrade Date: Not reported
Tank Spill Prevention: Not reported
Tank Overfill Prevention: Not reported
Tank Material: Not reported
Tank Construction: Not reported
Tank Tightness Test: Not reported
Tank Corrosion Protection: Not reported
Tank Manifold: Not reported
Tank Release Detection: Not reported
Tank SFC Type: Not reported
Pipe Material: Not reported
Pipe Construction: Not reported
Pipe Primary Release Detection: Not reported
Pipe Second Release Detection: Not reported
Pipe Corrosion Protection: Not reported
Pipe Pumping System: Not reported
Responsible Unit: NORTHWEST
Dispencer/Pump SFC Type: Not reported

Tank Name: MOB-1
Tag Number: Not reported
Tank Status: Removed
Tank Status Date: 08/06/1996
Tank Install Date: 00/31/1964
Tank Closure Date: Not reported
Capacity Range: 5,000 to 9,999 Gallons
Tank Permit Expiration Date: Not reported
Tank Upgrade Date: Not reported
Tank Spill Prevention: Not reported
Tank Overfill Prevention: Not reported
Tank Material: Steel
Tank Construction: Single Wall Tank
Tank Tightness Test: Not reported
Tank Corrosion Protection: Not reported
Tank Manifold: Not reported
Tank Release Detection: Not reported
Tank SFC Type: Not reported
Pipe Material: Not reported
Pipe Construction: Not reported
Pipe Primary Release Detection: Not reported
Pipe Second Release Detection: Not reported
Pipe Corrosion Protection: Not reported
Pipe Pumping System: Not reported
Responsible Unit: NORTHWEST
Dispencer/Pump SFC Type: Not reported

MERCER OPERATING BASE (Continued) **U004155414**

Tank Name:	MOB-10
Tag Number:	Not reported
Tank Status:	Removed
Tank Status Date:	08/06/1996
Tank Install Date:	00/31/1964
Tank Closure Date:	Not reported
Capacity Range:	111 TO 1,100 Gallons
Tank Permit Expiration Date:	Not reported
Tank Upgrade Date:	Not reported
Tank Spill Prevention:	Not reported
Tank Overfill Prevention:	Not reported
Tank Material:	Steel
Tank Construction:	Single Wall Tank
Tank Tightness Test:	Not reported
Tank Corrosion Protection:	Not reported
Tank Manifold:	Not reported
Tank Release Detection:	Not reported
Tank SFC Type:	Not reported
Pipe Material:	Not reported
Pipe Construction:	Not reported
Pipe Primary Release Detection:	Not reported
Pipe Second Release Detection:	Not reported
Pipe Corrosion Protection:	Not reported
Pipe Pumping System:	Not reported
Responsible Unit:	NORTHWEST
Dispencer/Pump SFC Type:	Not reported

Tank Name:	MOB-11
Tag Number:	Not reported
Tank Status:	Removed
Tank Status Date:	08/06/1996
Tank Install Date:	00/31/1964
Tank Closure Date:	Not reported
Capacity Range:	2,001 to 4,999 Gallons
Tank Permit Expiration Date:	Not reported
Tank Upgrade Date:	Not reported
Tank Spill Prevention:	Not reported
Tank Overfill Prevention:	Not reported
Tank Material:	Steel
Tank Construction:	Single Wall Tank
Tank Tightness Test:	Not reported
Tank Corrosion Protection:	Not reported
Tank Manifold:	Not reported
Tank Release Detection:	Not reported
Tank SFC Type:	Not reported
Pipe Material:	Not reported
Pipe Construction:	Not reported
Pipe Primary Release Detection:	Not reported
Pipe Second Release Detection:	Not reported
Pipe Corrosion Protection:	Not reported
Pipe Pumping System:	Not reported
Responsible Unit:	NORTHWEST
Dispencer/Pump SFC Type:	Not reported

Tank Name:	MOB-12

MERCER OPERATING BASE (Continued) **U004155414**

Tag Number:	Not reported
Tank Status:	Removed
Tank Status Date:	08/06/1996
Tank Install Date:	00/31/1964
Tank Closure Date:	Not reported
Capacity Range:	5,000 to 9,999 Gallons
Tank Permit Expiration Date:	Not reported
Tank Upgrade Date:	Not reported
Tank Spill Prevention:	Not reported
Tank Overfill Prevention:	Not reported
Tank Material:	Steel
Tank Construction:	Single Wall Tank
Tank Tightness Test:	Not reported
Tank Corrosion Protection:	Not reported
Tank Manifold:	Not reported
Tank Release Detection:	Not reported
Tank SFC Type:	Not reported
Pipe Material:	Not reported
Pipe Construction:	Not reported
Pipe Primary Release Detection:	Not reported
Pipe Second Release Detection:	Not reported
Pipe Corrosion Protection:	Not reported
Pipe Pumping System:	Not reported
Responsible Unit:	NORTHWEST
Dispencer/Pump SFC Type:	Not reported

Tank Name:	MOB-13
Tag Number:	Not reported
Tank Status:	Removed
Tank Status Date:	08/06/1996
Tank Install Date:	00/31/1964
Tank Closure Date:	Not reported
Capacity Range:	5,000 to 9,999 Gallons
Tank Permit Expiration Date:	Not reported
Tank Upgrade Date:	Not reported
Tank Spill Prevention:	Not reported
Tank Overfill Prevention:	Not reported
Tank Material:	Steel
Tank Construction:	Single Wall Tank
Tank Tightness Test:	Not reported
Tank Corrosion Protection:	Not reported
Tank Manifold:	Not reported
Tank Release Detection:	Not reported
Tank SFC Type:	Not reported
Pipe Material:	Not reported
Pipe Construction:	Not reported
Pipe Primary Release Detection:	Not reported
Pipe Second Release Detection:	Not reported
Pipe Corrosion Protection:	Not reported
Pipe Pumping System:	Not reported
Responsible Unit:	NORTHWEST
Dispencer/Pump SFC Type:	Not reported

Tank Name:	MOB-2
Tag Number:	Not reported

MERCER OPERATING BASE (Continued) **U004155414**

Tank Status:	Removed
Tank Status Date:	08/06/1996
Tank Install Date:	00/31/1964
Tank Closure Date:	Not reported
Capacity Range:	10,000 to 19,999 Gallons
Tank Permit Expiration Date:	Not reported
Tank Upgrade Date:	Not reported
Tank Spill Prevention:	Not reported
Tank Overfill Prevention:	Not reported
Tank Material:	Steel
Tank Construction:	Single Wall Tank
Tank Tightness Test:	Not reported
Tank Corrosion Protection:	Not reported
Tank Manifold:	Not reported
Tank Release Detection:	Not reported
Tank SFC Type:	Not reported
Pipe Material:	Not reported
Pipe Construction:	Not reported
Pipe Primary Release Detection:	Not reported
Pipe Second Release Detection:	Not reported
Pipe Corrosion Protection:	Not reported
Pipe Pumping System:	Not reported
Responsible Unit:	NORTHWEST
Dispencer/Pump SFC Type:	Not reported

Tank Name:	MOB-3
Tag Number:	Not reported
Tank Status:	Removed
Tank Status Date:	08/06/1996
Tank Install Date:	00/31/1964
Tank Closure Date:	Not reported
Capacity Range:	5,000 to 9,999 Gallons
Tank Permit Expiration Date:	Not reported
Tank Upgrade Date:	Not reported
Tank Spill Prevention:	Not reported
Tank Overfill Prevention:	Not reported
Tank Material:	Steel
Tank Construction:	Single Wall Tank
Tank Tightness Test:	Not reported
Tank Corrosion Protection:	Not reported
Tank Manifold:	Not reported
Tank Release Detection:	Not reported
Tank SFC Type:	Not reported
Pipe Material:	Not reported
Pipe Construction:	Not reported
Pipe Primary Release Detection:	Not reported
Pipe Second Release Detection:	Not reported
Pipe Corrosion Protection:	Not reported
Pipe Pumping System:	Not reported
Responsible Unit:	NORTHWEST
Dispencer/Pump SFC Type:	Not reported

Tank Name:	MOB-4
Tag Number:	Not reported
Tank Status:	Removed

MERCER OPERATING BASE (Continued) **U004155414**

Tank Status Date:	08/06/1996
Tank Install Date:	00/31/1964
Tank Closure Date:	Not reported
Capacity Range:	10,000 to 19,999 Gallons
Tank Permit Expiration Date:	Not reported
Tank Upgrade Date:	Not reported
Tank Spill Prevention:	Not reported
Tank Overfill Prevention:	Not reported
Tank Material:	Steel
Tank Construction:	Single Wall Tank
Tank Tightness Test:	Not reported
Tank Corrosion Protection:	Not reported
Tank Manifold:	Not reported
Tank Release Detection:	Not reported
Tank SFC Type:	Not reported
Pipe Material:	Not reported
Pipe Construction:	Not reported
Pipe Primary Release Detection:	Not reported
Pipe Second Release Detection:	Not reported
Pipe Corrosion Protection:	Not reported
Pipe Pumping System:	Not reported
Responsible Unit:	NORTHWEST
Dispencer/Pump SFC Type:	Not reported

Tank Name:	MOB-5
Tag Number:	Not reported
Tank Status:	Removed
Tank Status Date:	08/06/1996
Tank Install Date:	00/31/1964
Tank Closure Date:	Not reported
Capacity Range:	2,001 to 4,999 Gallons
Tank Permit Expiration Date:	Not reported
Tank Upgrade Date:	Not reported
Tank Spill Prevention:	Not reported
Tank Overfill Prevention:	Not reported
Tank Material:	Steel
Tank Construction:	Single Wall Tank
Tank Tightness Test:	Not reported
Tank Corrosion Protection:	Not reported
Tank Manifold:	Not reported
Tank Release Detection:	Not reported
Tank SFC Type:	Not reported
Pipe Material:	Not reported
Pipe Construction:	Not reported
Pipe Primary Release Detection:	Not reported
Pipe Second Release Detection:	Not reported
Pipe Corrosion Protection:	Not reported
Pipe Pumping System:	Not reported
Responsible Unit:	NORTHWEST
Dispencer/Pump SFC Type:	Not reported

Tank Name:	MOB-6
Tag Number:	Not reported
Tank Status:	Removed
Tank Status Date:	08/06/1996

MERCER OPERATING BASE (Continued) **U004155414**

Tank Install Date:	00/31/1964
Tank Closure Date:	Not reported
Capacity Range:	111 TO 1,100 Gallons
Tank Permit Expiration Date:	Not reported
Tank Upgrade Date:	Not reported
Tank Spill Prevention:	Not reported
Tank Overfill Prevention:	Not reported
Tank Material:	Steel
Tank Construction:	Single Wall Tank
Tank Tightness Test:	Not reported
Tank Corrosion Protection:	Not reported
Tank Manifold:	Not reported
Tank Release Detection:	Not reported
Tank SFC Type:	Not reported
Pipe Material:	Not reported
Pipe Construction:	Not reported
Pipe Primary Release Detection:	Not reported
Pipe Second Release Detection:	Not reported
Pipe Corrosion Protection:	Not reported
Pipe Pumping System:	Not reported
Responsible Unit:	NORTHWEST
Dispencer/Pump SFC Type:	Not reported

Tank Name:	MOB-7
Tag Number:	Not reported
Tank Status:	Removed
Tank Status Date:	08/06/1996
Tank Install Date:	00/31/1964
Tank Closure Date:	Not reported
Capacity Range:	2,001 to 4,999 Gallons
Tank Permit Expiration Date:	Not reported
Tank Upgrade Date:	Not reported
Tank Spill Prevention:	Not reported
Tank Overfill Prevention:	Not reported
Tank Material:	Steel
Tank Construction:	Single Wall Tank
Tank Tightness Test:	Not reported
Tank Corrosion Protection:	Not reported
Tank Manifold:	Not reported
Tank Release Detection:	Not reported
Tank SFC Type:	Not reported
Pipe Material:	Not reported
Pipe Construction:	Not reported
Pipe Primary Release Detection:	Not reported
Pipe Second Release Detection:	Not reported
Pipe Corrosion Protection:	Not reported
Pipe Pumping System:	Not reported
Responsible Unit:	NORTHWEST
Dispencer/Pump SFC Type:	Not reported

Tank Name:	MOB-8
Tag Number:	Not reported
Tank Status:	Removed
Tank Status Date:	08/06/1996
Tank Install Date:	00/31/1964

MERCER OPERATING BASE (Continued) **U004155414**

Tank Closure Date:	Not reported
Capacity Range:	2,001 to 4,999 Gallons
Tank Permit Expiration Date:	Not reported
Tank Upgrade Date:	Not reported
Tank Spill Prevention:	Not reported
Tank Overfill Prevention:	Not reported
Tank Material:	Steel
Tank Construction:	Single Wall Tank
Tank Tightness Test:	Not reported
Tank Corrosion Protection:	Not reported
Tank Manifold:	Not reported
Tank Release Detection:	Not reported
Tank SFC Type:	Not reported
Pipe Material:	Not reported
Pipe Construction:	Not reported
Pipe Primary Release Detection:	Not reported
Pipe Second Release Detection:	Not reported
Pipe Corrosion Protection:	Not reported
Pipe Pumping System:	Not reported
Responsible Unit:	NORTHWEST
Dispencer/Pump SFC Type:	Not reported

Tank Name:	MOB-9
Tag Number:	Not reported
Tank Status:	Removed
Tank Status Date:	08/06/1996
Tank Install Date:	00/31/1964
Tank Closure Date:	Not reported
Capacity Range:	2,001 to 4,999 Gallons
Tank Permit Expiration Date:	Not reported
Tank Upgrade Date:	Not reported
Tank Spill Prevention:	Not reported
Tank Overfill Prevention:	Not reported
Tank Material:	Steel
Tank Construction:	Single Wall Tank
Tank Tightness Test:	Not reported
Tank Corrosion Protection:	Not reported
Tank Manifold:	Not reported
Tank Release Detection:	Not reported
Tank SFC Type:	Not reported
Pipe Material:	Not reported
Pipe Construction:	Not reported
Pipe Primary Release Detection:	Not reported
Pipe Second Release Detection:	Not reported
Pipe Corrosion Protection:	Not reported
Pipe Pumping System:	Not reported
Responsible Unit:	NORTHWEST
Dispencer/Pump SFC Type:	Not reported

248
ESE
1/2-1
0.774 mi.
4085 ft.

Relative:
Higher

Actual:
331 ft.

FOLEY SIGN CO INC
1205 E PINE ST
SEATTLE, WA 98122

Database(s): RCRA NonGen / NLR, FINDS, WA CSCSL, WA ALLSITES, WA LUST, WA UST, WA ICR, WA VCP

EDR ID Number: 1000226223
EPA ID Number: WAD027429976

RCRA NonGen / NLR:

Date form received by agency:	01/12/2004
Facility name:	FOLEY SIGN CO INC
Facility address:	1205 E PINE ST SEATTLE, WA 98122
EPA ID:	WAD027429976
Contact:	FOLEY SIGN CO I FOLEY SIGN CO I
Contact address:	1205 E PINE ST SEATTLE, WA 98122-3921
Contact country:	US
Contact telephone:	(000)000-0000
Contact email:	Not reported
EPA Region:	10
Land type:	Private
Classification:	Non-Generator
Description:	Handler: Non-Generators do not presently generate hazardous waste

Owner/Operator Summary:

Owner/operator name:	MARK M
Owner/operator address:	1205 E PINE ST SEATTLE, WA 98122
Owner/operator country:	US
Owner/operator telephone:	(206)324-3040
Legal status:	Private
Owner/Operator Type:	Operator
Owner/Op start date:	01/01/1900
Owner/Op end date:	Not reported

Owner/operator name:	FOLEY SIGN CO I F
Owner/operator address:	1205 E PINE ST SEATTLE, WA 98122
Owner/operator country:	US
Owner/operator telephone:	(206)324-3040
Legal status:	Private
Owner/Operator Type:	Owner
Owner/Op start date:	01/01/2001
Owner/Op end date:	Not reported

Handler Activities Summary:

U.S. importer of hazardous waste:	No
Mixed waste (haz. and radioactive):	No
Recycler of hazardous waste:	No
Transporter of hazardous waste:	No
Treater, storer or disposer of HW:	No
Underground injection activity:	No
On-site burner exemption:	No
Furnace exemption:	No
Used oil fuel burner:	No
Used oil processor:	No

FOLEY SIGN CO INC (Continued) **1000226223**

User oil refiner: No
Used oil fuel marketer to burner: No
Used oil Specification marketer: No
Used oil transfer facility: No
Used oil transporter: No

Historical Generators:
Date form received by agency: 12/31/2003
Site name: FOLEY SIGN CO INC
Classification: Not a generator, verified

Violation Status: No violations found

Evaluation Action Summary:
Evaluation date: 06/17/1997
Evaluation: COMPLIANCE ASSISTANCE VISIT
Area of violation: Not reported
Date achieved compliance: Not reported
Evaluation lead agency: State

FINDS:

Registry ID: 110005317610

Environmental Interest/Information System
Washington Facility / Site Identification System (WA-FSIS) provides a means to query and display data maintained by the Washington Department of Ecology. This system contains key information for each facility/site that is currently, or has been, of interest to the Air Quality, Dam Safety, Hazardous Waste, Toxics Cleanup, and Water Quality Programs.

RCRAInfo is a national information system that supports the Resource Conservation and Recovery Act (RCRA) program through the tracking of events and activities related to facilities that generate, transport, and treat, store, or dispose of hazardous waste. RCRAInfo allows RCRA program staff to track the notification, permit, compliance, and corrective action activities required under RCRA.

HAZARDOUS WASTE BIENNIAL REPORTER

CSCSL:
Facility ID: 45618198
Region: Northwest
Lat/Long: 47.61507624 / -122.31649708
Brownfield Status: Not reported
Rank Status: N
Clean Up Siteid: 9289
Site Status: Cleanup Started
PSI?: Not reported
Contaminant Name: Metals - Other
Ground Water: Not reported
Surface Water: Not reported
Soil: Remediated-Below Cleanup Level
Sediment: Not reported

FOLEY SIGN CO INC (Continued) **1000226223**

Air: Not reported
Bedrock: Not reported
Responsible Unit: Northwest

Facility ID: 45618198
Region: Northwest
Lat/Long: 47.61507624 / -122.31649708
Brownfield Status: Not reported
Rank Status: N
Clean Up Siteid: 9289
Site Status: Cleanup Started
PSI?: Not reported
Contaminant Name: Other Halogenated Organics
Ground Water: Not reported
Surface Water: Not reported
Soil: Remediated-Below Cleanup Level
Sediment: Not reported
Air: Not reported
Bedrock: Not reported
Responsible Unit: Northwest

Facility ID: 45618198
Region: Northwest
Lat/Long: 47.61507624 / -122.31649708
Brownfield Status: Not reported
Rank Status: N
Clean Up Siteid: 9289
Site Status: Cleanup Started
PSI?: Not reported
Contaminant Name: Petroleum-Other
Ground Water: Not reported
Surface Water: Not reported
Soil: Confirmed Above Cleanup Level
Sediment: Not reported
Air: Not reported
Bedrock: Not reported
Responsible Unit: Northwest

ALLSITES:
Facility Id: 45618198
Latitude: 47.6150762
Longitude: -122.31649
Ecology Interest Type Code: VOLCLNST
Facility ID: 45618198
Facility Company: Foley Sign Co Inc
Interaction: I
Interaction 1: HWG
Interaction 2: Hazardous Waste Generator
Ecology Program: HAZWASTE
Program Data: TURBOWASTE
Facility Alt.: Not reported
Program ID: WAD027429976
Date Interaction: 3/15/1989 0:00
Date Interaction 3: 12/31/2003 0:00

Facility ID: 45618198
Facility Company: Foley Sign Co Inc

FOLEY SIGN CO INC (Continued) **1000226223**

Interaction:	I
Interaction 1:	LUST
Interaction 2:	LUST Facility
Ecology Program:	TOXICS
Program Data:	ISIS
Facility Alt.:	Not reported
Program ID:	102220
Date Interaction:	5/31/1990 0:00
Date Interaction 3:	3/25/1991 0:00
Facility ID:	45618198
Facility Company:	Foley Sign Co Inc
Interaction:	I
Interaction 1:	VOLCLNST
Interaction 2:	Voluntary Cleanup Sites
Ecology Program:	TOXICS
Program Data:	ISIS
Facility Alt.:	Foley Sign Co
Program ID:	NW2381
Date Interaction:	3/14/2011 0:00
Date Interaction 3:	9/21/2011 0:00
Facility ID:	45618198
Facility Company:	Foley Sign Co Inc
Interaction:	A
Interaction 1:	SCS
Interaction 2:	State Cleanup Site
Ecology Program:	TOXICS
Program Data:	ISIS
Facility Alt.:	Foley Sign Co Inc
Program ID:	Not reported
Date Interaction:	9/21/2011 0:00
Date Interaction 3:	Not reported
Facility ID:	45618198
Facility Company:	Foley Sign Co Inc
Interaction:	A
Interaction 1:	VOLCLNST
Interaction 2:	Voluntary Cleanup Sites
Ecology Program:	TOXICS
Program Data:	ISIS
Facility Alt.:	Foley Sign Co Inc
Program ID:	NW2593
Date Interaction:	5/1/2011 0:00
Date Interaction 3:	Not reported
Facility ID:	45618198
Facility Company:	Foley Sign Co Inc
Interaction:	I
Interaction 1:	UST
Interaction 2:	Underground Storage Tank
Ecology Program:	TOXICS
Program Data:	UST
Facility Alt.:	Not reported
Program ID:	102220
Date Interaction:	3/1/1994 0:00
Date Interaction 3:	3/1/1994 0:00

FOLEY SIGN CO INC (Continued) **1000226223**

Facility Id:	45618198
Latitude:	47.6150762
Longitude:	-122.31649
Ecology Interest Type Code:	HWG
Facility ID:	45618198
Facility Company:	Foley Sign Co Inc
Interaction:	I
Interaction 1:	HWG
Interaction 2:	Hazardous Waste Generator
Ecology Program:	HAZWASTE
Program Data:	TURBOWASTE
Facility Alt.:	Not reported
Program ID:	WAD027429976
Date Interaction:	3/15/1989 0:00
Date Interaction 3:	12/31/2003 0:00

Facility ID:	45618198
Facility Company:	Foley Sign Co Inc
Interaction:	I
Interaction 1:	LUST
Interaction 2:	LUST Facility
Ecology Program:	TOXICS
Program Data:	ISIS
Facility Alt.:	Not reported
Program ID:	102220
Date Interaction:	5/31/1990 0:00
Date Interaction 3:	3/25/1991 0:00

Facility ID:	45618198
Facility Company:	Foley Sign Co Inc
Interaction:	I
Interaction 1:	VOLCLNST
Interaction 2:	Voluntary Cleanup Sites
Ecology Program:	TOXICS
Program Data:	ISIS
Facility Alt.:	Foley Sign Co
Program ID:	NW2381
Date Interaction:	3/14/2011 0:00
Date Interaction 3:	9/21/2011 0:00

Facility ID:	45618198
Facility Company:	Foley Sign Co Inc
Interaction:	A
Interaction 1:	SCS
Interaction 2:	State Cleanup Site
Ecology Program:	TOXICS
Program Data:	ISIS
Facility Alt.:	Foley Sign Co Inc
Program ID:	Not reported
Date Interaction:	9/21/2011 0:00
Date Interaction 3:	Not reported

Facility ID:	45618198
Facility Company:	Foley Sign Co Inc
Interaction:	A
Interaction 1:	VOLCLNST
Interaction 2:	Voluntary Cleanup Sites

FOLEY SIGN CO INC (Continued) **1000226223**

Ecology Program: TOXICS
Program Data: ISIS
Facility Alt.: Foley Sign Co Inc
Program ID: NW2593
Date Interaction: 5/1/2011 0:00
Date Interaction 3: Not reported

Facility ID: 45618198
Facility Company: Foley Sign Co Inc
Interaction: I
Interaction 1: UST
Interaction 2: Underground Storage Tank
Ecology Program: TOXICS
Program Data: UST
Facility Alt.: Not reported
Program ID: 102220
Date Interaction: 3/1/1994 0:00
Date Interaction 3: 3/1/1994 0:00

Facility Id: 45618198
Latitude: 47.6150762
Longitude: -122.31649
Ecology Interest Type Code: LUST
Facility ID: 45618198
Facility Company: Foley Sign Co Inc
Interaction: I
Interaction 1: HWG
Interaction 2: Hazardous Waste Generator
Ecology Program: HAZWASTE
Program Data: TURBOWASTE
Facility Alt.: Not reported
Program ID: WAD027429976
Date Interaction: 3/15/1989 0:00
Date Interaction 3: 12/31/2003 0:00

Facility ID: 45618198
Facility Company: Foley Sign Co Inc
Interaction: I
Interaction 1: LUST
Interaction 2: LUST Facility
Ecology Program: TOXICS
Program Data: ISIS
Facility Alt.: Not reported
Program ID: 102220
Date Interaction: 5/31/1990 0:00
Date Interaction 3: 3/25/1991 0:00

Facility ID: 45618198
Facility Company: Foley Sign Co Inc
Interaction: I
Interaction 1: VOLCLNST
Interaction 2: Voluntary Cleanup Sites
Ecology Program: TOXICS
Program Data: ISIS
Facility Alt.: Foley Sign Co
Program ID: NW2381

FOLEY SIGN CO INC (Continued) **1000226223**

Date Interaction: 3/14/2011 0:00
Date Interaction 3: 9/21/2011 0:00

Facility ID: 45618198
Facility Company: Foley Sign Co Inc
Interaction: A
Interaction 1: SCS
Interaction 2: State Cleanup Site
Ecology Program: TOXICS
Program Data: ISIS
Facility Alt.: Foley Sign Co Inc
Program ID: Not reported
Date Interaction: 9/21/2011 0:00
Date Interaction 3: Not reported

Facility ID: 45618198
Facility Company: Foley Sign Co Inc
Interaction: A
Interaction 1: VOLCLNST
Interaction 2: Voluntary Cleanup Sites
Ecology Program: TOXICS
Program Data: ISIS
Facility Alt.: Foley Sign Co Inc
Program ID: NW2593
Date Interaction: 5/1/2011 0:00
Date Interaction 3: Not reported

Facility ID: 45618198
Facility Company: Foley Sign Co Inc
Interaction: I
Interaction 1: UST
Interaction 2: Underground Storage Tank
Ecology Program: TOXICS
Program Data: UST
Facility Alt.: Not reported
Program ID: 102220
Date Interaction: 3/1/1994 0:00
Date Interaction 3: 3/1/1994 0:00

Facility Id: 45618198
Latitude: 47.6150762
Longitude: -122.31649
Ecology Interest Type Code: SCS
Facility ID: 45618198
Facility Company: Foley Sign Co Inc
Interaction: I
Interaction 1: HWG
Interaction 2: Hazardous Waste Generator
Ecology Program: HAZWASTE
Program Data: TURBOWASTE
Facility Alt.: Not reported
Program ID: WAD027429976
Date Interaction: 3/15/1989 0:00
Date Interaction 3: 12/31/2003 0:00

Facility ID: 45618198

FOLEY SIGN CO INC (Continued) **1000226223**

Facility Company:	Foley Sign Co Inc
Interaction:	I
Interaction 1:	LUST
Interaction 2:	LUST Facility
Ecology Program:	TOXICS
Program Data:	ISIS
Facility Alt.:	Not reported
Program ID:	102220
Date Interaction:	5/31/1990 0:00
Date Interaction 3:	3/25/1991 0:00

Facility ID:	45618198
Facility Company:	Foley Sign Co Inc
Interaction:	I
Interaction 1:	VOLCLNST
Interaction 2:	Voluntary Cleanup Sites
Ecology Program:	TOXICS
Program Data:	ISIS
Facility Alt.:	Foley Sign Co
Program ID:	NW2381
Date Interaction:	3/14/2011 0:00
Date Interaction 3:	9/21/2011 0:00

Facility ID:	45618198
Facility Company:	Foley Sign Co Inc
Interaction:	A
Interaction 1:	SCS
Interaction 2:	State Cleanup Site
Ecology Program:	TOXICS
Program Data:	ISIS
Facility Alt.:	Foley Sign Co Inc
Program ID:	Not reported
Date Interaction:	9/21/2011 0:00
Date Interaction 3:	Not reported

Facility ID:	45618198
Facility Company:	Foley Sign Co Inc
Interaction:	A
Interaction 1:	VOLCLNST
Interaction 2:	Voluntary Cleanup Sites
Ecology Program:	TOXICS
Program Data:	ISIS
Facility Alt.:	Foley Sign Co Inc
Program ID:	NW2593
Date Interaction:	5/1/2011 0:00
Date Interaction 3:	Not reported

Facility ID:	45618198
Facility Company:	Foley Sign Co Inc
Interaction:	I
Interaction 1:	UST
Interaction 2:	Underground Storage Tank
Ecology Program:	TOXICS
Program Data:	UST
Facility Alt.:	Not reported
Program ID:	102220
Date Interaction:	3/1/1994 0:00

FOLEY SIGN CO INC (Continued) **1000226223**

Date Interaction 3: 3/1/1994 0:00

Facility Id: 45618198
Latitude: 47.6150762
Longitude: -122.31649
Ecology Interest Type Code: UST
Facility ID: 45618198
Facility Company: Foley Sign Co Inc
Interaction: I
Interaction 1: HWG
Interaction 2: Hazardous Waste Generator
Ecology Program: HAZWASTE
Program Data: TURBOWASTE
Facility Alt.: Not reported
Program ID: WAD027429976
Date Interaction: 3/15/1989 0:00
Date Interaction 3: 12/31/2003 0:00

Facility ID: 45618198
Facility Company: Foley Sign Co Inc
Interaction: I
Interaction 1: LUST
Interaction 2: LUST Facility
Ecology Program: TOXICS
Program Data: ISIS
Facility Alt.: Not reported
Program ID: 102220
Date Interaction: 5/31/1990 0:00
Date Interaction 3: 3/25/1991 0:00

Facility ID: 45618198
Facility Company: Foley Sign Co Inc
Interaction: I
Interaction 1: VOLCLNST
Interaction 2: Voluntary Cleanup Sites
Ecology Program: TOXICS
Program Data: ISIS
Facility Alt.: Foley Sign Co
Program ID: NW2381
Date Interaction: 3/14/2011 0:00
Date Interaction 3: 9/21/2011 0:00

Facility ID: 45618198
Facility Company: Foley Sign Co Inc
Interaction: A
Interaction 1: SCS
Interaction 2: State Cleanup Site
Ecology Program: TOXICS
Program Data: ISIS
Facility Alt.: Foley Sign Co Inc
Program ID: Not reported
Date Interaction: 9/21/2011 0:00
Date Interaction 3: Not reported

Facility ID: 45618198
Facility Company: Foley Sign Co Inc

FOLEY SIGN CO INC (Continued) **1000226223**

Interaction:	A
Interaction 1:	VOLCLNST
Interaction 2:	Voluntary Cleanup Sites
Ecology Program:	TOXICS
Program Data:	ISIS
Facility Alt.:	Foley Sign Co Inc
Program ID:	NW2593
Date Interaction:	5/1/2011 0:00
Date Interaction 3:	Not reported

Facility ID:	45618198
Facility Company:	Foley Sign Co Inc
Interaction:	I
Interaction 1:	UST
Interaction 2:	Underground Storage Tank
Ecology Program:	TOXICS
Program Data:	UST
Facility Alt.:	Not reported
Program ID:	102220
Date Interaction:	3/1/1994 0:00
Date Interaction 3:	3/1/1994 0:00

LUST:

Facility ID:	45618198
Facility Status:	Cleanup Started
Cleanup Site ID:	9289
Cleanup Unit Type:	Upland
Process Type:	Voluntary Cleanup Program
Alternate Name:	FOLEY SIGN CO
Release Status Date:	05/31/1990
Site Response Unit Code:	Northwest
Lat/Long:	47.6150762 / -122.31649

Facility ID:	45618198
Facility Status:	Cleanup Started
Cleanup Site ID:	9289
Cleanup Unit Type:	Upland
Process Type:	Voluntary Cleanup Program
Alternate Name:	FOLEY SIGN CO
Release Status Date:	07/01/2011
Site Response Unit Code:	Northwest
Lat/Long:	47.6150762 / -122.31649

Facility ID:	45618198
Facility Status:	NFA
Cleanup Site ID:	9289
Cleanup Unit Type:	Upland
Process Type:	Voluntary Cleanup Program
Alternate Name:	FOLEY SIGN CO
Release Status Date:	09/21/2011
Site Response Unit Code:	Northwest
Lat/Long:	47.6150762 / -122.31649

Facility ID:	45618198
Facility Status:	RCU
Cleanup Site ID:	9289

FOLEY SIGN CO INC (Continued) **1000226223**

Cleanup Unit Type: Upland
Process Type: Voluntary Cleanup Program
Alternate Name: FOLEY SIGN CO
Release Status Date: 03/25/1991
Site Response Unit Code: Northwest
Lat/Long: 47.6150762 / -122.31649

UST:
Facility ID: 45618198
Site Id: 102220
UBI: Not reported
Phone Number: 2063243040
Decimal Latitude: 47.61507624
Decimal Longitude: -122.3164971

Tank Name: 1
Tag Number: Not reported
Tank Status: Removed
Tank Status Date: 08/06/1996
Tank Install Date: 00/31/1964
Tank Closure Date: Not reported
Capacity Range: 111 TO 1,100 Gallons
Tank Permit Expiration Date: Not reported
Tank Upgrade Date: Not reported
Tank Spill Prevention: Not reported
Tank Overfill Prevention: Not reported
Tank Material: Not reported
Tank Construction: Not reported
Tank Tightness Test: Not reported
Tank Corrosion Protection: Not reported
Tank Manifold: Not reported
Tank Release Detection: Not reported
Tank SFC Type: Not reported
Pipe Material: Not reported
Pipe Construction: Not reported
Pipe Primary Release Detection: Not reported
Pipe Second Release Detection: Not reported
Pipe Corrosion Protection: Not reported
Pipe Pumping System: Not reported
Responsible Unit: NORTHWEST
Dispencer/Pump SFC Type: Not reported

ICR:
Date Ecology Received Report: 04/04/91
Contaminants Found at Site: Petroleum products
Media Contaminated: Soil
Waste Management: Tank
Region: North Western
Type of Report Ecology Received: Interim cleanup report
Site Register Issue: 91-27
County Code: 17
Contact: Not reported
Report Title: Not reported

Date Ecology Received Report: 07/13/90
Contaminants Found at Site: Petroleum products

FOLEY SIGN CO INC (Continued) **1000226223**

Media Contaminated:	Soil
Waste Management:	Tank
Region:	North Western
Type of Report Ecology Received:	Interim cleanup report
Site Register Issue:	90-07
County Code:	17
Contact:	Not reported
Report Title:	Not reported

VCP:

edr_fstat:	WA
edr_fzip:	98122
edr_fcnty:	KING
edr_zip:	Not reported
Facility ID:	45618198
VCP Status:	Yes
VCP:	Not reported
Ecology Status:	Not reported
NFA Type:	Not reported
Date NFA:	Not reported
Rank:	N
Cleanup Siteid:	9289

edr_fstat:	WA
edr_fzip:	98122
edr_fcnty:	KING
edr_zip:	Not reported
Facility ID:	45618198
VCP Status:	Yes
VCP:	Not reported
Ecology Status:	Not reported
NFA Type:	Not reported
Date NFA:	Not reported
Rank:	N
Cleanup Siteid:	9289

edr_fstat:	WA
edr_fzip:	98122
edr_fcnty:	KING
edr_zip:	Not reported
Facility ID:	45618198
VCP Status:	Yes
VCP:	Not reported
Ecology Status:	Not reported
NFA Type:	Not reported
Date NFA:	Not reported
Rank:	N
Cleanup Siteid:	9289

249
ESE
1/2-1
0.777 mi.
4103 ft.

SEATTLE MADISON LLC
1111 E UNION ST
SEATTLE, WA 98122

WA CSCSL
WA ALLSITES
WA LUST
WA VCP

S116348884
N/A

Relative:
Higher

Actual:
302 ft.

CSCSL:

Facility ID:	21890
Region:	Northwest
Lat/Long:	47.612782824 / -122.31765396
Brownfield Status:	Not reported
Rank Status:	N
Clean Up Siteid:	12304
Site Status:	Cleanup Started
PSI?:	Not reported
Contaminant Name:	Benzene
Ground Water:	Not reported
Surface Water:	Not reported
Soil:	Below MTCA Cleanup Level After Assessment
Sediment:	Not reported
Air:	Not reported
Bedrock:	Not reported
Responsible Unit:	Northwest

Facility ID:	21890
Region:	Northwest
Lat/Long:	47.612782824 / -122.31765396
Brownfield Status:	Not reported
Rank Status:	N
Clean Up Siteid:	12304
Site Status:	Cleanup Started
PSI?:	Not reported
Contaminant Name:	Other Non-Halogenated Organics
Ground Water:	Not reported
Surface Water:	Not reported
Soil:	Below MTCA Cleanup Level After Assessment
Sediment:	Not reported
Air:	Not reported
Bedrock:	Not reported
Responsible Unit:	Northwest

Facility ID:	21890
Region:	Northwest
Lat/Long:	47.612782824 / -122.31765396
Brownfield Status:	Not reported
Rank Status:	N
Clean Up Siteid:	12304
Site Status:	Cleanup Started
PSI?:	Not reported
Contaminant Name:	Petroleum-Gasoline
Ground Water:	Not reported
Surface Water:	Not reported
Soil:	Confirmed Above Cleanup Level
Sediment:	Not reported
Air:	Not reported
Bedrock:	Not reported
Responsible Unit:	Northwest

SEATTLE MADISON LLC (Continued) **S116348884**

ALLSITES:
Facility Id: 21890
Latitude: 47.6127828
Longitude: -122.31765
Ecology Interest Type Code: LUST

Facility Id: 21890
Latitude: 47.6127828
Longitude: -122.31765
Ecology Interest Type Code: UST

Facility Id: 21890
Latitude: 47.6127828
Longitude: -122.31765
Ecology Interest Type Code: VOLCLNST

LUST:
Facility ID: 21890
Facility Status: Cleanup Started
Cleanup Site ID: 12304
Cleanup Unit Type: Upland
Process Type: Voluntary Cleanup Program
Alternate Name: Seattle Madison LLC
Release Status Date: 09/24/2012
Site Response Unit Code: Northwest
Lat/Long: 47.6127828 / -122.31765

VCP:
edr_fstat: WA
edr_fzip: 98122
edr_fcnty: KING
edr_zip: Not reported
Facility ID: 21890
VCP Status: Yes
VCP: Not reported
Ecology Status: Not reported
NFA Type: Not reported
Date NFA: Not reported
Rank: N
Cleanup Siteid: 12304

edr_fstat: WA
edr_fzip: 98122
edr_fcnty: KING
edr_zip: Not reported
Facility ID: 21890
VCP Status: Yes
VCP: Not reported
Ecology Status: Not reported
NFA Type: Not reported
Date NFA: Not reported
Rank: N
Cleanup Siteid: 12304

edr_fstat: WA
edr_fzip: 98122

SEATTLE MADISON LLC (Continued) **S116348884**

edr_fcnty: KING
edr_zip: Not reported
Facility ID: 21890
VCP Status: Yes
VCP: Not reported
Ecology Status: Not reported
NFA Type: Not reported
Date NFA: Not reported
Rank: N
Cleanup Siteid: 12304

250
SSE
1/2-1
0.778 mi.
4110 ft.

Relative:
Higher

Actual:
326 ft.

SEATTLE CITY DEPT OF ADMIN SV
815 BOREN AVE N
SEATTLE, WA 98109

RCRA NonGen / NLR **1000473958**
FINDS **WAD988480349**
WA CSCSL
WA ALLSITES
WA LUST
WA UST

RCRA NonGen / NLR:
Date form received by agency: 03/11/1992
Facility name: SEATTLE CITY DEPT OF ADMIN SV
Facility address: 815 BOREN AVE N
SEATTLE, WA 98109
EPA ID: WAD988480349
Mailing address: 618 2ND AVE FL 14
SEATTLE, WA 98104-2222
Contact: SEATTLE CITY PU SEATTLE CITY PU
Contact address: 618 2ND AVE FL 14
SEATTLE, WA 98104-2222
Contact country: US
Contact telephone: (000)000-0000
Contact email: Not reported
EPA Region: 10
Classification: Non-Generator
Description: Handler: Non-Generators do not presently generate hazardous waste

Owner/Operator Summary:
Owner/operator name: SEATTLE CITY PU S
Owner/operator address: 815 BOREN AVE N
SEATTLE, WA 98109
Owner/operator country: US
Owner/operator telephone: (000)000-0000
Legal status: Private
Owner/Operator Type: Owner
Owner/Op start date: 05/02/1996
Owner/Op end date: Not reported

Handler Activities Summary:
U.S. importer of hazardous waste: No
Mixed waste (haz. and radioactive): No
Recycler of hazardous waste: No
Transporter of hazardous waste: No
Treater, storer or disposer of HW: No
Underground injection activity: No
On-site burner exemption: No
Furnace exemption: No
Used oil fuel burner: No

SEATTLE CITY DEPT OF ADMIN SV (Continued) **1000473958**

Used oil processor: No
User oil refiner: No
Used oil fuel marketer to burner: No
Used oil Specification marketer: No
Used oil transfer facility: No
Used oil transporter: No

Violation Status: No violations found

FINDS:

Registry ID: 110005356603

Environmental Interest/Information System

Washington Facility / Site Identification System (WA-FSIS) provides a means to query and display data maintained by the Washington Department of Ecology. This system contains key information for each facility/site that is currently, or has been, of interest to the Air Quality, Dam Safety, Hazardous Waste, Toxics Cleanup, and Water Quality Programs.

RCRAInfo is a national information system that supports the Resource Conservation and Recovery Act (RCRA) program through the tracking of events and activities related to facilities that generate, transport, and treat, store, or dispose of hazardous waste. RCRAInfo allows RCRA program staff to track the notification, permit, compliance, and corrective action activities required under RCRA.

CSCSL:

Facility ID: 29938898
Region: Northwest
Lat/Long: 47.626569472 / -122.33671533
Brownfield Status: Not reported
Rank Status: N
Clean Up Siteid: 8641
Site Status: Cleanup Started
PSI?: Not reported
Contaminant Name: Benzene
Ground Water: Not reported
Surface Water: Not reported
Soil: Suspected
Sediment: Not reported
Air: Not reported
Bedrock: Not reported
Responsible Unit: Northwest

Facility ID: 29938898
Region: Northwest
Lat/Long: 47.626569472 / -122.33671533
Brownfield Status: Not reported
Rank Status: N
Clean Up Siteid: 8641
Site Status: Cleanup Started
PSI?: Not reported
Contaminant Name: Non-Halogenated Solvents
Ground Water: Not reported

SEATTLE CITY DEPT OF ADMIN SV (Continued) **1000473958**

Surface Water:	Not reported
Soil:	Below MTCA Cleanup Level After Assessment
Sediment:	Not reported
Air:	Not reported
Bedrock:	Not reported
Responsible Unit:	Northwest
Facility ID:	29938898
Region:	Northwest
Lat/Long:	47.626569472 / -122.33671533
Brownfield Status:	Not reported
Rank Status:	N
Clean Up Siteid:	8641
Site Status:	Cleanup Started
PSI?:	Not reported
Contaminant Name:	Petroleum-Diesel
Ground Water:	Not reported
Surface Water:	Not reported
Soil:	Suspected
Sediment:	Not reported
Air:	Not reported
Bedrock:	Not reported
Responsible Unit:	Northwest
Facility ID:	29938898
Region:	Northwest
Lat/Long:	47.626569472 / -122.33671533
Brownfield Status:	Not reported
Rank Status:	N
Clean Up Siteid:	8641
Site Status:	Cleanup Started
PSI?:	Not reported
Contaminant Name:	Petroleum-Gasoline
Ground Water:	Not reported
Surface Water:	Not reported
Soil:	Suspected
Sediment:	Not reported
Air:	Not reported
Bedrock:	Not reported
Responsible Unit:	Northwest
Facility ID:	29938898
Region:	Northwest
Lat/Long:	47.626569472 / -122.33671533
Brownfield Status:	Not reported
Rank Status:	N
Clean Up Siteid:	8641
Site Status:	Cleanup Started
PSI?:	Not reported
Contaminant Name:	Petroleum-Other
Ground Water:	Not reported
Surface Water:	Not reported
Soil:	Confirmed Above Cleanup Level
Sediment:	Not reported
Air:	Not reported
Bedrock:	Not reported
Responsible Unit:	Northwest

SEATTLE CITY DEPT OF ADMIN SV (Continued) **1000473958**

ALLSITES:

Facility Id:	29938898
Latitude:	47.6265694
Longitude:	-122.33671
Ecology Interest Type Code:	HWG
Facility ID:	29938898
Facility Company:	Seattle City Dept of Admin SV
Interaction:	I
Interaction 1:	LUST
Interaction 2:	LUST Facility
Ecology Program:	TOXICS
Program Data:	ISIS
Facility Alt.:	Not reported
Program ID:	200827
Date Interaction:	1/23/1989 0:00
Date Interaction 3:	4/10/2000 0:00

Facility ID:	29938898
Facility Company:	Seattle City Dept of Admin SV
Interaction:	I
Interaction 1:	HWG
Interaction 2:	Hazardous Waste Generator
Ecology Program:	HAZWASTE
Program Data:	TURBOWASTE
Facility Alt.:	Not reported
Program ID:	WAD988480349
Date Interaction:	11/9/1990 0:00
Date Interaction 3:	12/31/1990 0:00

Facility ID:	29938898
Facility Company:	Seattle City Dept of Admin SV
Interaction:	A
Interaction 1:	UST
Interaction 2:	Underground Storage Tank
Ecology Program:	TOXICS
Program Data:	UST
Facility Alt.:	Not reported
Program ID:	200827
Date Interaction:	9/9/1999 0:00
Date Interaction 3:	Not reported

Facility Id:	29938898
Latitude:	47.6265694
Longitude:	-122.33671
Ecology Interest Type Code:	UST
Facility ID:	29938898
Facility Company:	Seattle City Dept of Admin SV
Interaction:	I
Interaction 1:	LUST
Interaction 2:	LUST Facility
Ecology Program:	TOXICS
Program Data:	ISIS
Facility Alt.:	Not reported
Program ID:	200827
Date Interaction:	1/23/1989 0:00
Date Interaction 3:	4/10/2000 0:00

SEATTLE CITY DEPT OF ADMIN SV (Continued) **1000473958**

Facility ID: 29938898
Facility Company: Seattle City Dept of Admin SV
Interaction: I
Interaction 1: HWG
Interaction 2: Hazardous Waste Generator
Ecology Program: HAZWASTE
Program Data: TURBOWASTE
Facility Alt.: Not reported
Program ID: WAD988480349
Date Interaction: 11/9/1990 0:00
Date Interaction 3: 12/31/1990 0:00

Facility ID: 29938898
Facility Company: Seattle City Dept of Admin SV
Interaction: A
Interaction 1: UST
Interaction 2: Underground Storage Tank
Ecology Program: TOXICS
Program Data: UST
Facility Alt.: Not reported
Program ID: 200827
Date Interaction: 9/9/1999 0:00
Date Interaction 3: Not reported

Facility Id: 29938898
Latitude: 47.6265694
Longitude: -122.33671
Ecology Interest Type Code: LUST
Facility ID: 29938898
Facility Company: Seattle City Dept of Admin SV
Interaction: I
Interaction 1: LUST
Interaction 2: LUST Facility
Ecology Program: TOXICS
Program Data: ISIS
Facility Alt.: Not reported
Program ID: 200827
Date Interaction: 1/23/1989 0:00
Date Interaction 3: 4/10/2000 0:00

Facility ID: 29938898
Facility Company: Seattle City Dept of Admin SV
Interaction: I
Interaction 1: HWG
Interaction 2: Hazardous Waste Generator
Ecology Program: HAZWASTE
Program Data: TURBOWASTE
Facility Alt.: Not reported
Program ID: WAD988480349
Date Interaction: 11/9/1990 0:00
Date Interaction 3: 12/31/1990 0:00

Facility ID: 29938898
Facility Company: Seattle City Dept of Admin SV
Interaction: A
Interaction 1: UST

SEATTLE CITY DEPT OF ADMIN SV (Continued) **1000473958**

Interaction 2:	Underground Storage Tank
Ecology Program:	TOXICS
Program Data:	UST
Facility Alt.:	Not reported
Program ID:	200827
Date Interaction:	9/9/1999 0:00
Date Interaction 3:	Not reported

LUST:

Facility ID:	29938898
Facility Status:	RCU
Cleanup Site ID:	8641
Cleanup Unit Type:	Upland
Process Type:	Independent Action
Alternate Name:	SEATTLE CITY BOREN AVE
Release Status Date:	04/10/2000
Site Response Unit Code:	Northwest
Lat/Long:	47.6265694 / -122.33671

Facility ID:	29938898
Facility Status:	Cleanup Started
Cleanup Site ID:	8641
Cleanup Unit Type:	Upland
Process Type:	Independent Action
Alternate Name:	SEATTLE CITY BOREN AVE
Release Status Date:	05/21/1995
Site Response Unit Code:	Northwest
Lat/Long:	47.6265694 / -122.33671

Facility ID:	29938898
Facility Status:	Awaiting Cleanup
Cleanup Site ID:	8641
Cleanup Unit Type:	Upland
Process Type:	Independent Action
Alternate Name:	SEATTLE CITY BOREN AVE
Release Status Date:	07/01/2011
Site Response Unit Code:	Northwest
Lat/Long:	47.6265694 / -122.33671

UST:

Facility ID:	29938898
Site Id:	200827
UBI:	Not reported
Phone Number:	Not reported
Decimal Latitude:	47.62656947
Decimal Longitude:	-122.3367153

Tank Name:	1
Tag Number:	Not reported
Tank Status:	Removed
Tank Status Date:	12/10/1999
Tank Install Date:	00/01/1964
Tank Closure Date:	Not reported
Capacity Range:	Not reported
Tank Permit Expiration Date:	Not reported

SEATTLE CITY DEPT OF ADMIN SV (Continued) **1000473958**

Tank Upgrade Date:	Not reported
Tank Spill Prevention:	Not reported
Tank Overfill Prevention:	Not reported
Tank Material:	Not reported
Tank Construction:	Not reported
Tank Tightness Test:	Not reported
Tank Corrosion Protection:	Not reported
Tank Manifold:	Not reported
Tank Release Detection:	Not reported
Tank SFC Type:	Not reported
Pipe Material:	Not reported
Pipe Construction:	Not reported
Pipe Primary Release Detection:	Not reported
Pipe Second Release Detection:	Not reported
Pipe Corrosion Protection:	Not reported
Pipe Pumping System:	Not reported
Responsible Unit:	NORTHWEST
Dispencer/Pump SFC Type:	Not reported

Tank Name:	2
Tag Number:	Not reported
Tank Status:	Removed
Tank Status Date:	12/10/1999
Tank Install Date:	00/01/1964
Tank Closure Date:	Not reported
Capacity Range:	Not reported
Tank Permit Expiration Date:	Not reported
Tank Upgrade Date:	Not reported
Tank Spill Prevention:	Not reported
Tank Overfill Prevention:	Not reported
Tank Material:	Not reported
Tank Construction:	Not reported
Tank Tightness Test:	Not reported
Tank Corrosion Protection:	Not reported
Tank Manifold:	Not reported
Tank Release Detection:	Not reported
Tank SFC Type:	Not reported
Pipe Material:	Not reported
Pipe Construction:	Not reported
Pipe Primary Release Detection:	Not reported
Pipe Second Release Detection:	Not reported
Pipe Corrosion Protection:	Not reported
Pipe Pumping System:	Not reported
Responsible Unit:	NORTHWEST
Dispencer/Pump SFC Type:	Not reported

Tank Name:	3
Tag Number:	Not reported
Tank Status:	Removed
Tank Status Date:	12/10/1999
Tank Install Date:	00/01/1900
Tank Closure Date:	Not reported
Capacity Range:	Not reported
Tank Permit Expiration Date:	Not reported
Tank Upgrade Date:	Not reported

SEATTLE CITY DEPT OF ADMIN SV (Continued) **1000473958**

Tank Spill Prevention:	Not reported
Tank Overfill Prevention:	Not reported
Tank Material:	Not reported
Tank Construction:	Not reported
Tank Tightness Test:	Not reported
Tank Corrosion Protection:	Not reported
Tank Manifold:	Not reported
Tank Release Detection:	Not reported
Tank SFC Type:	Not reported
Pipe Material:	Not reported
Pipe Construction:	Not reported
Pipe Primary Release Detection:	Not reported
Pipe Second Release Detection:	Not reported
Pipe Corrosion Protection:	Not reported
Pipe Pumping System:	Not reported
Responsible Unit:	NORTHWEST
Dispencer/Pump SFC Type:	Not reported

251
SSE
1/2-1
0.779 mi.
4112 ft.

CLARWOOD APARTMENTS **WA CSCSL S109824133**
805 MARION ST **WA ALLSITES N/A**
SEATTLE, WA 98104

Relative:
Higher

Actual:
276 ft.

CSCSL:

Facility ID:	22220
Region:	Northwest
Lat/Long:	47.607272267 / -122.32771486
Brownfield Status:	Not reported
Rank Status:	N
Clean Up Siteid:	2571
Site Status:	Cleanup Started
PSI?:	Not reported
Contaminant Name:	Petroleum Products-Unspecified
Ground Water:	Suspected
Surface Water:	Not reported
Soil:	Confirmed Above Cleanup Level
Sediment:	Not reported
Air:	Not reported
Bedrock:	Not reported
Responsible Unit:	Northwest

ALLSITES:

Facility Id:	22220
Latitude:	47.6072722
Longitude:	-122.32771
Ecology Interest Type Code:	VOLCLNST
Facility ID:	22220
Facility Company:	Clarwood Apartments
Interaction:	I
Interaction 1:	VOLCLNST
Interaction 2:	Voluntary Cleanup Sites
Ecology Program:	TOXICS
Program Data:	ISIS
Facility Alt.:	Clarwood Apartments
Program ID:	NW2189
Date Interaction:	8/5/2009 0:00

CLARWOOD APARTMENTS (Continued) **S109824133**

Date Interaction 3: 1/10/2012 0:00

Facility ID: 22220
Facility Company: Clarwood Apartments
Interaction: A
Interaction 1: SCS
Interaction 2: State Cleanup Site
Ecology Program: TOXICS
Program Data: ISIS
Facility Alt.: Clarwood Apartments
Program ID: Not reported
Date Interaction: 1/10/2012 0:00
Date Interaction 3: Not reported

Facility/Site Interaction T: 78636
Geographic Location Identifier (Alias Facid): 22220
Interaction (Aka Env Int) Type Code: VOLCLNST
Interaction (Aka Env Int) Description: Voluntary Cleanup Sites
Interaction Status: A
Federal Program Indentifier: nw2189
Interaction Start Date: 08/05/2009
Interaction End Date: Not reported
prgm_facil: Clarwood Apartments
cur_sys_pr: TOXICS
cur_sys_nm: ISIS

Facility Id: 22220
Latitude: 47.6072722
Longitude: -122.32771
Ecology Interest Type Code: SCS
Facility ID: 22220
Facility Company: Clarwood Apartments
Interaction: I
Interaction 1: VOLCLNST
Interaction 2: Voluntary Cleanup Sites
Ecology Program: TOXICS
Program Data: ISIS
Facility Alt.: Clarwood Apartments
Program ID: NW2189
Date Interaction: 8/5/2009 0:00
Date Interaction 3: 1/10/2012 0:00

Facility ID: 22220
Facility Company: Clarwood Apartments
Interaction: A
Interaction 1: SCS
Interaction 2: State Cleanup Site
Ecology Program: TOXICS
Program Data: ISIS
Facility Alt.: Clarwood Apartments
Program ID: Not reported
Date Interaction: 1/10/2012 0:00
Date Interaction 3: Not reported

Facility/Site Interaction T: 78636
Geographic Location Identifier (Alias Facid): 22220

CLARWOOD APARTMENTS (Continued) **S109824133**

Interaction (Aka Env Int) Type Code:	VOLCLNST
Interaction (Aka Env Int) Description:	Voluntary Cleanup Sites
Interaction Status:	A
Federal Program Indentifier:	nw2189
Interaction Start Date:	08/05/2009
Interaction End Date:	Not reported
prgm_facil:	Clarwood Apartments
cur_sys_pr:	TOXICS
cur_sys_nm:	ISIS

252
NW
1/2-1
0.789 mi.
4168 ft.

ABC TOWING RYDER TRUCK
707 TAYLOR
SEATTLE, WA 98109

WA CSCSL **U001128508**
WA HSL **N/A**
WA ALLSITES
WA LUST
WA UST

Relative:
Lower

Actual:
85 ft.

CSCSL:

Facility ID:	24939396
Region:	Northwest
Lat/Long:	47.625753336 / -122.34666958
Brownfield Status:	Not reported
Rank Status:	3
Clean Up Siteid:	8452
Site Status:	Cleanup Started
PSI?:	Not reported
Contaminant Name:	Benzene
Ground Water:	Not reported
Surface Water:	Not reported
Soil:	Confirmed Above Cleanup Level
Sediment:	Not reported
Air:	Not reported
Bedrock:	Not reported
Responsible Unit:	Northwest

Facility ID:	24939396
Region:	Northwest
Lat/Long:	47.625753336 / -122.34666958
Brownfield Status:	Not reported
Rank Status:	3
Clean Up Siteid:	8452
Site Status:	Cleanup Started
PSI?:	Not reported
Contaminant Name:	Non-Halogenated Solvents
Ground Water:	Not reported
Surface Water:	Not reported
Soil:	Confirmed Above Cleanup Level
Sediment:	Not reported
Air:	Not reported
Bedrock:	Not reported
Responsible Unit:	Northwest

Facility ID:	24939396
Region:	Northwest
Lat/Long:	47.625753336 / -122.34666958
Brownfield Status:	Not reported
Rank Status:	3
Clean Up Siteid:	8452

ABC TOWING RYDER TRUCK (Continued) **U001128508**

Site Status: Cleanup Started
PSI?: Not reported
Contaminant Name: Petroleum-Gasoline
Ground Water: Not reported
Surface Water: Not reported
Soil: Confirmed Above Cleanup Level
Sediment: Not reported
Air: Not reported
Bedrock: Not reported
Responsible Unit: Northwest

HSL:
edr_fstat: WA
edr_fzip: Not reported
edr_fcnty: KING
edr_zip: Not reported
Facility Type: Hazardous Sites List
Facility Status: Cleanup Started
FSID Number: 24939396
Rank: 3
Region: NW
EDR Link ID: 24939396

ALLSITES:
Facility Id: 24939396
Latitude: 47.6257533
Longitude: -122.34666
Ecology Interest Type Code: UST
Facility ID: 24939396
Facility Company: ABC TOWING RYDER TRUCK
Interaction: A
Interaction 1: LUST
Interaction 2: LUST Facility
Ecology Program: TOXICS
Program Data: ISIS
Facility Alt.: Not reported
Program ID: 101758
Date Interaction: 8/28/1992 0:00
Date Interaction 3: Not reported

Facility ID: 24939396
Facility Company: ABC TOWING RYDER TRUCK
Interaction: A
Interaction 1: UST
Interaction 2: Underground Storage Tank
Ecology Program: TOXICS
Program Data: UST
Facility Alt.: Not reported
Program ID: 101758
Date Interaction: 8/24/1992 0:00
Date Interaction 3: Not reported

Facility Id: 24939396
Latitude: 47.6257533
Longitude: -122.34666

ABC TOWING RYDER TRUCK (Continued) **U001128508**

Ecology Interest Type Code: LUST
Facility ID: 24939396
Facility Company: ABC TOWING RYDER TRUCK
Interaction: A
Interaction 1: LUST
Interaction 2: LUST Facility
Ecology Program: TOXICS
Program Data: ISIS
Facility Alt.: Not reported
Program ID: 101758
Date Interaction: 8/28/1992 0:00
Date Interaction 3: Not reported

Facility ID: 24939396
Facility Company: ABC TOWING RYDER TRUCK
Interaction: A
Interaction 1: UST
Interaction 2: Underground Storage Tank
Ecology Program: TOXICS
Program Data: UST
Facility Alt.: Not reported
Program ID: 101758
Date Interaction: 8/24/1992 0:00
Date Interaction 3: Not reported

LUST:
Facility ID: 24939396
Facility Status: Cleanup Started
Cleanup Site ID: 8452
Cleanup Unit Type: Upland
Process Type: Independent Action
Alternate Name: CHEVRON VACANT SITE
Release Status Date: 06/01/1995
Site Response Unit Code: Northwest
Lat/Long: 47.6257533 / -122.34666

UST:
Facility ID: 24939396
Site Id: 101758
UBI: Not reported
Phone Number: 2065215980
Decimal Latitude: 47.62575334
Decimal Longitude: -122.3466696

Tank Name: A
Tag Number: Not reported
Tank Status: Removed
Tank Status Date: 08/06/1996
Tank Install Date: 00/31/1964
Tank Closure Date: Not reported
Capacity Range: 111 TO 1,100 Gallons
Tank Permit Expiration Date: Not reported
Tank Upgrade Date: Not reported
Tank Spill Prevention: Not reported
Tank Overfill Prevention: Not reported

ABC TOWING RYDER TRUCK (Continued) **U001128508**

Tank Material:	Not reported
Tank Construction:	Not reported
Tank Tightness Test:	Not reported
Tank Corrosion Protection:	Not reported
Tank Manifold:	Not reported
Tank Release Detection:	Not reported
Tank SFC Type:	Not reported
Pipe Material:	Not reported
Pipe Construction:	Not reported
Pipe Primary Release Detection:	Not reported
Pipe Second Release Detection:	Not reported
Pipe Corrosion Protection:	Not reported
Pipe Pumping System:	Not reported
Responsible Unit:	NORTHWEST
Dispencer/Pump SFC Type:	Not reported

Tank Name:	B
Tag Number:	Not reported
Tank Status:	Removed
Tank Status Date:	08/06/1996
Tank Install Date:	00/31/1964
Tank Closure Date:	Not reported
Capacity Range:	111 TO 1,100 Gallons
Tank Permit Expiration Date:	Not reported
Tank Upgrade Date:	Not reported
Tank Spill Prevention:	Not reported
Tank Overfill Prevention:	Not reported
Tank Material:	Not reported
Tank Construction:	Not reported
Tank Tightness Test:	Not reported
Tank Corrosion Protection:	Not reported
Tank Manifold:	Not reported
Tank Release Detection:	Not reported
Tank SFC Type:	Not reported
Pipe Material:	Not reported
Pipe Construction:	Not reported
Pipe Primary Release Detection:	Not reported
Pipe Second Release Detection:	Not reported
Pipe Corrosion Protection:	Not reported
Pipe Pumping System:	Not reported
Responsible Unit:	NORTHWEST
Dispencer/Pump SFC Type:	Not reported

BF253 **GUNN BUILDING** **RCRA NonGen / NLR** **1000920552**
NNE **1165 EASTLAKE AVE E 4TH FL** **FINDS** **WA0000381111**
1/2-1 **SEATTLE, WA 98109** **WA CSCSL**
0.809 mi. **WA ALLSITES**
4273 ft. **Site 1 of 3 in cluster BF**

Relative:
Lower

Actual:
48 ft.

RCRA NonGen / NLR:

Date form received by agency:	09/03/1997
Facility name:	GUNN BUILDING
Facility address:	1165 EASTLAKE AVE E 4TH FL SEATTLE, WA 98109-4456
EPA ID:	WA0000381111
Mailing address:	1165 EASTLAKE AVE E SEATTLE, WA 98109-4456

GUNN BUILDING (Continued) **1000920552**

Contact: GUNN BUILDING GUNN BUILDING
Contact address: 1165 EASTLAKE AVE E
SEATTLE, WA 98109-4456
Contact country: US
Contact telephone: (000)000-0000
Contact email: Not reported
EPA Region: 10
Classification: Non-Generator
Description: Handler: Non-Generators do not presently generate hazardous waste

Owner/Operator Summary:
Owner/operator name: GUNN BUILDING G
Owner/operator address: 1165 EASTLAKE AVE E FL 4
SEATTLE, WA 98109
Owner/operator country: US
Owner/operator telephone: (000)000-0000
Legal status: Private
Owner/Operator Type: Owner
Owner/Op start date: 05/01/1996
Owner/Op end date: Not reported

Handler Activities Summary:
U.S. importer of hazardous waste: No
Mixed waste (haz. and radioactive): No
Recycler of hazardous waste: No
Transporter of hazardous waste: No
Treater, storer or disposer of HW: No
Underground injection activity: No
On-site burner exemption: No
Furnace exemption: No
Used oil fuel burner: No
Used oil processor: No
User oil refiner: No
Used oil fuel marketer to burner: No
Used oil Specification marketer: No
Used oil transfer facility: No
Used oil transporter: No

Violation Status: No violations found

FINDS:

Registry ID: 110005305758

Environmental Interest/Information System

Washington Facility / Site Identification System (WA-FSIS) provides a means to query and display data maintained by the Washington Department of Ecology. This system contains key information for each facility/site that is currently, or has been, of interest to the Air Quality, Dam Safety, Hazardous Waste, Toxics Cleanup, and Water Quality Programs.

RCRAInfo is a national information system that supports the Resource Conservation and Recovery Act (RCRA) program through the tracking of events and activities related to facilities that generate, transport, and treat, store, or dispose of hazardous waste. RCRAInfo allows RCRA program staff to track the notification, permit, compliance, and

GUNN BUILDING (Continued) **1000920552**

corrective action activities required under RCRA.

CSCSL:

Facility ID:	41719156
Region:	Northwest
Lat/Long:	47.6298 / -122.32848
Brownfield Status:	Not reported
Rank Status:	N
Clean Up Siteid:	4272
Site Status:	Awaiting Cleanup
PSI?:	Not reported
Contaminant Name:	Non-Halogenated Solvents
Ground Water:	Confirmed Above Cleanup Level
Surface Water:	Not reported
Soil:	Confirmed Above Cleanup Level
Sediment:	Not reported
Air:	Not reported
Bedrock:	Not reported
Responsible Unit:	Northwest

Facility ID:	41719156
Region:	Northwest
Lat/Long:	47.6298 / -122.32848
Brownfield Status:	Not reported
Rank Status:	N
Clean Up Siteid:	4272
Site Status:	Awaiting Cleanup
PSI?:	Not reported
Contaminant Name:	Petroleum Products-Unspecified
Ground Water:	Confirmed Above Cleanup Level
Surface Water:	Not reported
Soil:	Confirmed Above Cleanup Level
Sediment:	Not reported
Air:	Not reported
Bedrock:	Not reported
Responsible Unit:	Northwest

ALLSITES:

Facility Id:	41719156
Latitude:	47.6298
Longitude:	-122.32848
Ecology Interest Type Code:	HWG
Facility ID:	41719156
Facility Company:	Gunn Building
Interaction:	I
Interaction 1:	HWG
Interaction 2:	Hazardous Waste Generator
Ecology Program:	HAZWASTE
Program Data:	TURBOWASTE
Facility Alt.:	Not reported
Program ID:	WA0000381111
Date Interaction:	7/20/1994 0:00
Date Interaction 3:	12/31/1994 0:00

Facility ID:	41719156

GUNN BUILDING (Continued) **1000920552**

Facility Company:	Gunn Building
Interaction:	A
Interaction 1:	INDPNDNT
Interaction 2:	Independent Cleanup
Ecology Program:	TOXICS
Program Data:	ISIS
Facility Alt.:	Gunn Building
Program ID:	Not reported
Date Interaction:	8/17/2001 0:00
Date Interaction 3:	Not reported

Facility Id:	41719156
Latitude:	47.6298
Longitude:	-122.32848
Ecology Interest Type Code:	INDPNDNT
Facility ID:	41719156
Facility Company:	Gunn Building
Interaction:	I
Interaction 1:	HWG
Interaction 2:	Hazardous Waste Generator
Ecology Program:	HAZWASTE
Program Data:	TURBOWASTE
Facility Alt.:	Not reported
Program ID:	WA0000381111
Date Interaction:	7/20/1994 0:00
Date Interaction 3:	12/31/1994 0:00

Facility ID:	41719156
Facility Company:	Gunn Building
Interaction:	A
Interaction 1:	INDPNDNT
Interaction 2:	Independent Cleanup
Ecology Program:	TOXICS
Program Data:	ISIS
Facility Alt.:	Gunn Building
Program ID:	Not reported
Date Interaction:	8/17/2001 0:00
Date Interaction 3:	Not reported

BF254 **LAKE UNION STEAM PLANT** **WA CSCSL** **S100079825**
NNE **1179 EASTLAKE AVE E** **WA ALLSITES** **N/A**
1/2-1 **SEATTLE, WA 98109** **WA HSL**
0.818 mi.
4320 ft. **Site 2 of 3 in cluster BF**

Relative:
Lower

Actual:
46 ft.

CSCSL:

Facility ID:	2250
Region:	Northwest
Lat/Long:	47.630224606 / -122.32824
Brownfield Status:	Not reported
Rank Status:	5
Clean Up Siteid:	1947
Site Status:	Awaiting Cleanup
PSI?:	Not reported
Contaminant Name:	Base/Neutral/Acid Organics
Ground Water:	Not reported

LAKE UNION STEAM PLANT (Continued) **S100079825**

Surface Water:	Not reported
Soil:	Suspected
Sediment:	Suspected
Air:	Not reported
Bedrock:	Not reported
Responsible Unit:	Northwest

Facility ID:	2250
Region:	Northwest
Lat/Long:	47.630224606 / -122.32824
Brownfield Status:	Not reported
Rank Status:	5
Clean Up Siteid:	1947
Site Status:	Awaiting Cleanup
PSI?:	Not reported
Contaminant Name:	Metals Priority Pollutants
Ground Water:	Not reported
Surface Water:	Not reported
Soil:	Confirmed Above Cleanup Level
Sediment:	Confirmed Above Cleanup Level
Air:	Not reported
Bedrock:	Not reported
Responsible Unit:	Northwest

Facility ID:	2250
Region:	Northwest
Lat/Long:	47.630224606 / -122.32824
Brownfield Status:	Not reported
Rank Status:	5
Clean Up Siteid:	1947
Site Status:	Awaiting Cleanup
PSI?:	Not reported
Contaminant Name:	Petroleum Products-Unspecified
Ground Water:	Not reported
Surface Water:	Not reported
Soil:	Confirmed Above Cleanup Level
Sediment:	Confirmed Above Cleanup Level
Air:	Not reported
Bedrock:	Not reported
Responsible Unit:	Northwest

Facility ID:	2250
Region:	Northwest
Lat/Long:	47.630224606 / -122.32824
Brownfield Status:	Not reported
Rank Status:	5
Clean Up Siteid:	1947
Site Status:	Awaiting Cleanup
PSI?:	Not reported
Contaminant Name:	Phenolic Compounds
Ground Water:	Not reported
Surface Water:	Not reported
Soil:	Suspected
Sediment:	Suspected
Air:	Not reported
Bedrock:	Not reported
Responsible Unit:	Northwest

LAKE UNION STEAM PLANT (Continued) **S100079825**

Facility ID:	2250
Region:	Northwest
Lat/Long:	47.630224606 / -122.32824
Brownfield Status:	Not reported
Rank Status:	5
Clean Up Siteid:	1947
Site Status:	Awaiting Cleanup
PSI?:	Not reported
Contaminant Name:	Polychlorinated biPhenyls (PCB)
Ground Water:	Not reported
Surface Water:	Not reported
Soil:	Confirmed Above Cleanup Level
Sediment:	Confirmed Above Cleanup Level
Air:	Not reported
Bedrock:	Not reported
Responsible Unit:	Northwest

Facility ID:	2250
Region:	Northwest
Lat/Long:	47.630224606 / -122.32824
Brownfield Status:	Not reported
Rank Status:	5
Clean Up Siteid:	1947
Site Status:	Awaiting Cleanup
PSI?:	Not reported
Contaminant Name:	Polynuclear Aromatic Hydrocarbons
Ground Water:	Not reported
Surface Water:	Not reported
Soil:	Suspected
Sediment:	Suspected
Air:	Not reported
Bedrock:	Not reported
Responsible Unit:	Northwest

ALLSITES:

Facility Id:	2250
Latitude:	47.6302246
Longitude:	-122.32824
Ecology Interest Type Code:	SEDIMENT
Facility ID:	2250
Facility Company:	LAKE UNION STEAM PLANT
Interaction:	A
Interaction 1:	INDPNDNT
Interaction 2:	Independent Cleanup
Ecology Program:	TOXICS
Program Data:	ISIS
Facility Alt.:	LAKE UNION STEAM PLANT
Program ID:	Not reported
Date Interaction:	1/1/1900 0:00
Date Interaction 3:	Not reported

Facility ID:	2250
Facility Company:	LAKE UNION STEAM PLANT
Interaction:	A
Interaction 1:	SEDIMENT
Interaction 2:	Sediments
Ecology Program:	TOXICS

LAKE UNION STEAM PLANT (Continued) **S100079825**

Program Data:	ISIS
Facility Alt.:	LAKE UNION STEAM PLANT
Program ID:	Not reported
Date Interaction:	1/1/1900 0:00
Date Interaction 3:	Not reported

Facility/Site Interaction T:	3989
Geographic Location Identifier (Alias Facid):	2250
Interaction (Aka Env Int) Type Code:	INDPNDNT
Interaction (Aka Env Int) Description:	Independent Cleanup
Interaction Status:	A
Federal Program Indentifier:	Not reported
Interaction Start Date:	01/01/1900
Interaction End Date:	Not reported
prgm_facil:	LAKE UNION STEAM PLANT
cur_sys_pr:	TOXICS
cur_sys_nm:	ISIS

Facility/Site Interaction T:	3990
Geographic Location Identifier (Alias Facid):	2250
Interaction (Aka Env Int) Type Code:	SEDIMENT
Interaction (Aka Env Int) Description:	Sediments
Interaction Status:	A
Federal Program Indentifier:	Not reported
Interaction Start Date:	01/01/1900
Interaction End Date:	Not reported
prgm_facil:	LAKE UNION STEAM PLANT
cur_sys_pr:	TOXICS
cur_sys_nm:	ISIS

Facility Id:	2250
Latitude:	47.6302246
Longitude:	-122.32824
Ecology Interest Type Code:	INDPNDNT
Facility ID:	2250
Facility Company:	LAKE UNION STEAM PLANT
Interaction:	A
Interaction 1:	INDPNDNT
Interaction 2:	Independent Cleanup
Ecology Program:	TOXICS
Program Data:	ISIS
Facility Alt.:	LAKE UNION STEAM PLANT
Program ID:	Not reported
Date Interaction:	1/1/1900 0:00
Date Interaction 3:	Not reported

Facility ID:	2250
Facility Company:	LAKE UNION STEAM PLANT
Interaction:	A
Interaction 1:	SEDIMENT
Interaction 2:	Sediments
Ecology Program:	TOXICS
Program Data:	ISIS
Facility Alt.:	LAKE UNION STEAM PLANT
Program ID:	Not reported
Date Interaction:	1/1/1900 0:00

LAKE UNION STEAM PLANT (Continued) **S100079825**

Date Interaction 3:	Not reported
Facility/Site Interaction T:	3989
Geographic Location Identifier (Alias Facid):	2250
Interaction (Aka Env Int) Type Code:	INDPNDNT
Interaction (Aka Env Int) Description:	Independent Cleanup
Interaction Status:	A
Federal Program Indentifier:	Not reported
Interaction Start Date:	01/01/1900
Interaction End Date:	Not reported
prgm_facil:	LAKE UNION STEAM PLANT
cur_sys_pr:	TOXICS
cur_sys_nm:	ISIS
Facility/Site Interaction T:	3990
Geographic Location Identifier (Alias Facid):	2250
Interaction (Aka Env Int) Type Code:	SEDIMENT
Interaction (Aka Env Int) Description:	Sediments
Interaction Status:	A
Federal Program Indentifier:	Not reported
Interaction Start Date:	01/01/1900
Interaction End Date:	Not reported
prgm_facil:	LAKE UNION STEAM PLANT
cur_sys_pr:	TOXICS
cur_sys_nm:	ISIS

HSL:

edr_fstat:	WA
edr_fzip:	Not reported
edr_fcnty:	KING
edr_zip:	Not reported
Facility Type:	**Hazardous Sites List**
Facility Status:	Awaiting Cleanup
FSID Number:	2250
Rank:	5
Region:	NW
EDR Link ID:	2250

BF255 **RAINIER PRECISION LLC** **RCRA NonGen / NLR** **1004794563**
NNE **1150 EASTLAKE AVE E** **FINDS** **WAD988518148**
1/2-1 **SEATTLE, WA 98109** **WA CSCSL**
0.819 mi. **WA ALLSITES**
4324 ft. **Site 3 of 3 in cluster BF** **WA HSL**

Relative: Lower

Actual: 48 ft.

RCRA NonGen / NLR:

Date form received by agency:	02/07/2003
Facility name:	RAINIER PRECISION LLC
Facility address:	1150 EASTLAKE AVE E SEATTLE, WA 98109-4490
EPA ID:	WAD988518148
Contact:	RAINIER PRECISI RAINIER PRECISI
Contact address:	1150 EASTLAKE AVE E SEATTLE, WA 98109-4408
Contact country:	US
Contact telephone:	(206)624-8258
Contact email:	Not reported

RAINIER PRECISION LLC (Continued) **1004794563**

EPA Region: 10
Classification: Non-Generator
Description: Handler: Non-Generators do not presently generate hazardous waste

Owner/Operator Summary:
Owner/operator name: RAINIER PRECISI R
Owner/operator address: 1150 EASTLAKE AVE E
SEATTLE, WA 98109
Owner/operator country: US
Owner/operator telephone: (206)624-8258
Legal status: Private
Owner/Operator Type: Operator
Owner/Op start date: 09/17/1996
Owner/Op end date: Not reported

Owner/operator name: RAINIER PRECISI R
Owner/operator address: 1150 EASTLAKE AVE E
SEATTLE, WA 98109
Owner/operator country: US
Owner/operator telephone: (206)624-8258
Legal status: Private
Owner/Operator Type: Owner
Owner/Op start date: 12/26/2001
Owner/Op end date: Not reported

Handler Activities Summary:
U.S. importer of hazardous waste: No
Mixed waste (haz. and radioactive): No
Recycler of hazardous waste: No
Transporter of hazardous waste: No
Treater, storer or disposer of HW: No
Underground injection activity: No
On-site burner exemption: No
Furnace exemption: No
Used oil fuel burner: No
Used oil processor: No
User oil refiner: No
Used oil fuel marketer to burner: No
Used oil Specification marketer: No
Used oil transfer facility: No
Used oil transporter: No

Violation Status: No violations found

FINDS:

Registry ID: 110005384306

Environmental Interest/Information System
Washington Facility / Site Identification System (WA-FSIS) provides a means to query and display data maintained by the Washington Department of Ecology. This system contains key information for each facility/site that is currently, or has been, of interest to the Air Quality, Dam Safety, Hazardous Waste, Toxics Cleanup, and Water Quality Programs.

RCRAInfo is a national information system that supports the Resource

RAINIER PRECISION LLC (Continued) **1004794563**

Conservation and Recovery Act (RCRA) program through the tracking of events and activities related to facilities that generate, transport, and treat, store, or dispose of hazardous waste. RCRAInfo allows RCRA program staff to track the notification, permit, compliance, and corrective action activities required under RCRA.

CSCSL:

Facility ID:	82838425
Region:	Northwest
Lat/Long:	47.62951 / -122.3287
Brownfield Status:	Not reported
Rank Status:	5
Clean Up Siteid:	1216
Site Status:	Awaiting Cleanup
PSI?:	Not reported
Contaminant Name:	Halogenated Organics
Ground Water:	Confirmed Above Cleanup Level
Surface Water:	Not reported
Soil:	Suspected
Sediment:	Not reported
Air:	Not reported
Bedrock:	Not reported
Responsible Unit:	Northwest

Facility ID:	82838425
Region:	Northwest
Lat/Long:	47.62951 / -122.3287
Brownfield Status:	Not reported
Rank Status:	5
Clean Up Siteid:	1216
Site Status:	Awaiting Cleanup
PSI?:	Not reported
Contaminant Name:	Metals Priority Pollutants
Ground Water:	Confirmed Above Cleanup Level
Surface Water:	Not reported
Soil:	Suspected
Sediment:	Not reported
Air:	Not reported
Bedrock:	Not reported
Responsible Unit:	Northwest

Facility ID:	82838425
Region:	Northwest
Lat/Long:	47.62951 / -122.3287
Brownfield Status:	Not reported
Rank Status:	5
Clean Up Siteid:	1216
Site Status:	Awaiting Cleanup
PSI?:	Not reported
Contaminant Name:	Non-Halogenated Solvents
Ground Water:	Not reported
Surface Water:	Not reported
Soil:	Below MTCA Cleanup Level After Assessment
Sediment:	Not reported
Air:	Not reported
Bedrock:	Not reported

RAINIER PRECISION LLC (Continued) **1004794563**

Responsible Unit: Northwest

Facility ID: 82838425
Region: Northwest
Lat/Long: 47.62951 / -122.3287
Brownfield Status: Not reported
Rank Status: 5
Clean Up Siteid: 1216
Site Status: Awaiting Cleanup
PSI?: Not reported
Contaminant Name: Petroleum Products-Unspecified
Ground Water: Suspected
Surface Water: Not reported
Soil: Confirmed Above Cleanup Level
Sediment: Not reported
Air: Not reported
Bedrock: Not reported
Responsible Unit: Northwest

Facility ID: 82838425
Region: Northwest
Lat/Long: 47.62951 / -122.3287
Brownfield Status: Not reported
Rank Status: 5
Clean Up Siteid: 1216
Site Status: Awaiting Cleanup
PSI?: Not reported
Contaminant Name: Polychlorinated biPhenyls (PCB)
Ground Water: Suspected
Surface Water: Not reported
Soil: Confirmed Above Cleanup Level
Sediment: Not reported
Air: Not reported
Bedrock: Not reported
Responsible Unit: Northwest

Facility ID: 82838425
Region: Northwest
Lat/Long: 47.62951 / -122.3287
Brownfield Status: Not reported
Rank Status: 5
Clean Up Siteid: 1216
Site Status: Awaiting Cleanup
PSI?: Not reported
Contaminant Name: Polynuclear Aromatic Hydrocarbons
Ground Water: Suspected
Surface Water: Not reported
Soil: Confirmed Above Cleanup Level
Sediment: Not reported
Air: Not reported
Bedrock: Not reported
Responsible Unit: Northwest

ALLSITES:
Facility Id: 82838425
Latitude: 47.62951
Longitude: -122.3287

RAINIER PRECISION LLC (Continued) **1004794563**

Ecology Interest Type Code: HWG
Facility ID: 82838425
Facility Company: Rainier Precision LLC
Interaction: I
Interaction 1: HWG
Interaction 2: Hazardous Waste Generator
Ecology Program: HAZWASTE
Program Data: TURBOWASTE
Facility Alt.: Not reported
Program ID: WAD988518148
Date Interaction: 2/19/1993 0:00
Date Interaction 3: 12/31/2002 0:00

Facility ID: 82838425
Facility Company: Rainier Precision LLC
Interaction: A
Interaction 1: SCS
Interaction 2: State Cleanup Site
Ecology Program: TOXICS
Program Data: ISIS
Facility Alt.: Rainier Precision LLC
Program ID: Not reported
Date Interaction: 4/25/2002 0:00
Date Interaction 3: Not reported

Facility Id: 82838425
Latitude: 47.62951
Longitude: -122.3287
Ecology Interest Type Code: SCS
Facility ID: 82838425
Facility Company: Rainier Precision LLC
Interaction: I
Interaction 1: HWG
Interaction 2: Hazardous Waste Generator
Ecology Program: HAZWASTE
Program Data: TURBOWASTE
Facility Alt.: Not reported
Program ID: WAD988518148
Date Interaction: 2/19/1993 0:00
Date Interaction 3: 12/31/2002 0:00

Facility ID: 82838425
Facility Company: Rainier Precision LLC
Interaction: A
Interaction 1: SCS
Interaction 2: State Cleanup Site
Ecology Program: TOXICS
Program Data: ISIS
Facility Alt.: Rainier Precision LLC
Program ID: Not reported
Date Interaction: 4/25/2002 0:00
Date Interaction 3: Not reported

HSL:
edr_fstat: WA

RAINIER PRECISION LLC (Continued) **1004794563**

edr_fzip: Not reported
edr_fcnty: KING
edr_zip: Not reported
Facility Type: Hazardous Sites List
Facility Status: Awaiting Cleanup
FSID Number: 82838425
Rank: 5
Region: NW
EDR Link ID: 82838425

256
SW
1/2-1
0.828 mi.
4372 ft.

Relative:
Lower

Actual:
10 ft.

SEATTLE PORT TERM 66 **RCRA-CESQG 1001600666**
2201 ALASKAN WAY TERM 66 PIERC **FINDS WAD009483694**
SEATTLE, WA 98121 **WA CSCSL**
WA ALLSITES
WA LUST
WA UST
WA MANIFEST

RCRA-CESQG:
Date form received by agency: 01/27/2012
Facility name: SEATTLE PORT TERM 66
Facility address: 2201 ALASKAN WAY TERM 66 PIERC
SEATTLE, WA 98121
EPA ID: WAD009483694
Mailing address: 2711 ALASKAN WAY
SEATTLE, WA 98121
Contact: MIKE DESOTA
Contact address: 2711 ALASKAN WAY
SEATTLE, WA 98121
Contact country: US
Contact telephone: 206 7873344
Contact email: DESOTA.M@PORTSEATTLE.ORG
EPA Region: 10
Classification: Conditionally Exempt Small Quantity Generator
Description: Handler: generates 100 kg or less of hazardous waste per calendar month, and accumulates 1000 kg or less of hazardous waste at any time; or generates 1 kg or less of acutely hazardous waste per calendar month, and accumulates at any time: 1 kg or less of acutely hazardous waste; or 100 kg or less of any residue or contaminated soil, waste or other debris resulting from the cleanup of a spill, into or on any land or water, of acutely hazardous waste; or generates 100 kg or less of any residue or contaminated soil, waste or other debris resulting from the cleanup of a spill, into or on any land or water, of acutely hazardous waste during any calendar month, and accumulates at any time: 1 kg or less of acutely hazardous waste; or 100 kg or less of any residue or contaminated soil, waste or other debris resulting from the cleanup of a spill, into or on any land or water, of acutely hazardous waste

Owner/Operator Summary:
Owner/operator name: PORT OF SEATTLE
Owner/operator address: 2711 ALASKAN WAY
SEATTLE, 98121
Owner/operator country: US
Owner/operator telephone: (206) 787-3000
Legal status: Municipal
Owner/Operator Type: Operator

SEATTLE PORT TERM 66 (Continued) **1001600666**

Owner/Op start date: 07/31/1996
Owner/Op end date: Not reported

Owner/operator name: SEATTLE PORT
Owner/operator address: PO BOX 1209
SEATTLE, WA 98111
Owner/operator country: US
Owner/operator telephone: Not reported
Legal status: District
Owner/Operator Type: Owner
Owner/Op start date: 07/31/1996
Owner/Op end date: Not reported

Owner/operator name: SEATTLE PORT
Owner/operator address: 2711 ALASKAN WAY
SEATTLE, 98121
Owner/operator country: US
Owner/operator telephone: (206) 787-3000
Legal status: Municipal
Owner/Operator Type: Owner
Owner/Op start date: 07/31/1996
Owner/Op end date: Not reported

Owner/operator name: SEATTLE PORT S
Owner/operator address: 2711 ALASKAN WAY
SEATTLE, WA 98121
Owner/operator country: US
Owner/operator telephone: (206)787-3000
Legal status: Private
Owner/Operator Type: Owner
Owner/Op start date: 07/31/1996
Owner/Op end date: Not reported

Owner/operator name: PORT OF SEATTLE P
Owner/operator address: 2711 ALASKAN WAY
SEATTLE, WA 98121
Owner/operator country: US
Owner/operator telephone: (206)787-3000
Legal status: Private
Owner/Operator Type: Operator
Owner/Op start date: 07/31/1996
Owner/Op end date: Not reported

Owner/operator name: PETER RESSLER
Owner/operator address: PO BOX 1209
SEATTLE, WA 98111
Owner/operator country: US
Owner/operator telephone: Not reported
Legal status: District
Owner/Operator Type: Operator
Owner/Op start date: 07/31/1996
Owner/Op end date: Not reported

Handler Activities Summary:
U.S. importer of hazardous waste: No
Mixed waste (haz. and radioactive): No
Recycler of hazardous waste: No

SEATTLE PORT TERM 66 (Continued) **1001600666**

Transporter of hazardous waste:	No
Treater, storer or disposer of HW:	No
Underground injection activity:	No
On-site burner exemption:	No
Furnace exemption:	No
Used oil fuel burner:	No
Used oil processor:	No
User oil refiner:	No
Used oil fuel marketer to burner:	No
Used oil Specification marketer:	No
Used oil transfer facility:	No
Used oil transporter:	No

Historical Generators:

Date form received by agency: 02/24/2011
Site name: SEATTLE PORT TERM 66
Classification: Not a generator, verified

Date form received by agency: 02/19/2010
Site name: SEATTLE PORT TERM 66
Classification: Not a generator, verified

Date form received by agency: 12/31/2007
Site name: SEATTLE PORT TERM 66
Classification: Not a generator, verified

Date form received by agency: 12/31/2005
Site name: SEATTLE PORT TERM 66
Classification: Not a generator, verified

Date form received by agency: 12/31/2003
Site name: SEATTLE PORT TERM 66
Classification: Not a generator, verified

Date form received by agency: 02/18/2000
Site name: SEATTLE PORT TERM 66
Classification: Large Quantity Generator

Hazardous Waste Summary:

Waste code: D001
Waste name: IGNITABLE HAZARDOUS WASTES ARE THOSE WASTES WHICH HAVE A FLASHPOINT OF LESS THAN 140 DEGREES FAHRENHEIT AS DETERMINED BY A PENSKY-MARTENS CLOSED CUP FLASH POINT TESTER. ANOTHER METHOD OF DETERMINING THE FLASH POINT OF A WASTE IS TO REVIEW THE MATERIAL SAFETY DATA SHEET, WHICH CAN BE OBTAINED FROM THE MANUFACTURER OR DISTRIBUTOR OF THE MATERIAL. LACQUER THINNER IS AN EXAMPLE OF A COMMONLY USED SOLVENT WHICH WOULD BE CONSIDERED AS IGNITABLE HAZARDOUS WASTE.

Waste code: WSQG
Waste name: A placeholder to allow BR submission to validate. In WA State, Conditionally Exempt Small Quantity Generators (Called SQG in WA) are not required to report waste streams, so no valid State or Fed codes are available for reporting to BR.

Waste code: WT02
Waste name: Washington State Dangerous Toxic Waste with a toxic constituents

SEATTLE PORT TERM 66 (Continued) **1001600666**

concentration greater than or equal to 0.001% and less than 1.0%, determined by biological testing methods or a book designation procedure.

Violation Status: No violations found

FINDS:

Registry ID: 110005314793

Environmental Interest/Information System

Washington Facility / Site Identification System (WA-FSIS) provides a means to query and display data maintained by the Washington Department of Ecology. This system contains key information for each facility/site that is currently, or has been, of interest to the Air Quality, Dam Safety, Hazardous Waste, Toxics Cleanup, and Water Quality Programs.

RCRAInfo is a national information system that supports the Resource Conservation and Recovery Act (RCRA) program through the tracking of events and activities related to facilities that generate, transport, and treat, store, or dispose of hazardous waste. RCRAInfo allows RCRA program staff to track the notification, permit, compliance, and corrective action activities required under RCRA.

HAZARDOUS WASTE BIENNIAL REPORTER

CSCSL:

Facility ID:	94766722
Region:	Northwest
Lat/Long:	47.6107 / -122.348718
Brownfield Status:	Not reported
Rank Status:	N
Clean Up Siteid:	11167
Site Status:	Cleanup Started
PSI?:	Yes
Contaminant Name:	Arsenic
Ground Water:	Confirmed Above Cleanup Level
Surface Water:	Not reported
Soil:	Not reported
Sediment:	Not reported
Air:	Not reported
Bedrock:	Not reported
Responsible Unit:	Northwest

Facility ID:	94766722
Region:	Northwest
Lat/Long:	47.6107 / -122.348718
Brownfield Status:	Not reported
Rank Status:	N
Clean Up Siteid:	11167
Site Status:	Cleanup Started
PSI?:	Yes
Contaminant Name:	Benzene
Ground Water:	Suspected
Surface Water:	Suspected

SEATTLE PORT TERM 66 (Continued) **1001600666**

Soil:	Confirmed Above Cleanup Level
Sediment:	Not reported
Air:	Not reported
Bedrock:	Not reported
Responsible Unit:	Northwest

Facility ID:	94766722
Region:	Northwest
Lat/Long:	47.6107 / -122.348718
Brownfield Status:	Not reported
Rank Status:	N
Clean Up Siteid:	11167
Site Status:	Cleanup Started
PSI?:	Yes
Contaminant Name:	Lead
Ground Water:	Confirmed Above Cleanup Level
Surface Water:	Not reported
Soil:	Not reported
Sediment:	Not reported
Air:	Not reported
Bedrock:	Not reported
Responsible Unit:	Northwest

Facility ID:	94766722
Region:	Northwest
Lat/Long:	47.6107 / -122.348718
Brownfield Status:	Not reported
Rank Status:	N
Clean Up Siteid:	11167
Site Status:	Cleanup Started
PSI?:	Yes
Contaminant Name:	Metals - Other
Ground Water:	Confirmed Above Cleanup Level
Surface Water:	Suspected
Soil:	Suspected
Sediment:	Not reported
Air:	Not reported
Bedrock:	Not reported
Responsible Unit:	Northwest

Facility ID:	94766722
Region:	Northwest
Lat/Long:	47.6107 / -122.348718
Brownfield Status:	Not reported
Rank Status:	N
Clean Up Siteid:	11167
Site Status:	Cleanup Started
PSI?:	Yes
Contaminant Name:	Non-Halogenated Solvents
Ground Water:	Suspected
Surface Water:	Suspected
Soil:	Confirmed Above Cleanup Level
Sediment:	Not reported
Air:	Not reported
Bedrock:	Not reported
Responsible Unit:	Northwest

SEATTLE PORT TERM 66 (Continued) **1001600666**

Facility ID: 94766722
Region: Northwest
Lat/Long: 47.6107 / -122.348718
Brownfield Status: Not reported
Rank Status: N
Clean Up Siteid: 11167
Site Status: Cleanup Started
PSI?: Yes
Contaminant Name: Petroleum-Diesel
Ground Water: Suspected
Surface Water: Suspected
Soil: Confirmed Above Cleanup Level
Sediment: Not reported
Air: Not reported
Bedrock: Not reported
Responsible Unit: Northwest

Facility ID: 94766722
Region: Northwest
Lat/Long: 47.6107 / -122.348718
Brownfield Status: Not reported
Rank Status: N
Clean Up Siteid: 11167
Site Status: Cleanup Started
PSI?: Yes
Contaminant Name: Petroleum-Gasoline
Ground Water: Suspected
Surface Water: Suspected
Soil: Confirmed Above Cleanup Level
Sediment: Not reported
Air: Not reported
Bedrock: Not reported
Responsible Unit: Northwest

Facility ID: 94766722
Region: Northwest
Lat/Long: 47.6107 / -122.348718
Brownfield Status: Not reported
Rank Status: N
Clean Up Siteid: 11167
Site Status: Cleanup Started
PSI?: Yes
Contaminant Name: Petroleum-Other
Ground Water: Suspected
Surface Water: Suspected
Soil: Confirmed Above Cleanup Level
Sediment: Not reported
Air: Not reported
Bedrock: Not reported
Responsible Unit: Northwest

Facility ID: 94766722
Region: Northwest
Lat/Long: 47.6107 / -122.348718
Brownfield Status: Not reported
Rank Status: N
Clean Up Siteid: 11167

SEATTLE PORT TERM 66 (Continued) **1001600666**

Site Status: Cleanup Started
PSI?: Yes
Contaminant Name: Polynuclear Aromatic Hydrocarbons
Ground Water: Confirmed Above Cleanup Level
Surface Water: Suspected
Soil: Not reported
Sediment: Not reported
Air: Not reported
Bedrock: Not reported
Responsible Unit: Northwest

Facility ID: 94766722
Region: Northwest
Lat/Long: 47.6107 / -122.348718
Brownfield Status: Not reported
Rank Status: N
Clean Up Siteid: 11167
Site Status: Cleanup Started
PSI?: Yes
Contaminant Name: Tributyltin
Ground Water: Not reported
Surface Water: Suspected
Soil: Not reported
Sediment: Not reported
Air: Not reported
Bedrock: Not reported
Responsible Unit: Northwest

ALLSITES:
Facility Id: 94766722
Latitude: 47.6107
Longitude: -122.34871
Ecology Interest Type Code: HWOTHER
Facility ID: 94766722
Facility Company: Seattle Port Term 66
Interaction: I
Interaction 1: HWG
Interaction 2: Hazardous Waste Generator
Ecology Program: HAZWASTE
Program Data: TURBOWASTE
Facility Alt.: Not reported
Program ID: WAD009483694
Date Interaction: 5/30/1986 0:00
Date Interaction 3: 3/2/2004 0:00

Facility ID: 94766722
Facility Company: Seattle Port Term 66
Interaction: I
Interaction 1: LUST
Interaction 2: LUST Facility
Ecology Program: TOXICS
Program Data: ISIS
Facility Alt.: Not reported
Program ID: 6270
Date Interaction: 8/27/1990 0:00
Date Interaction 3: 10/14/1998 0:00

SEATTLE PORT TERM 66 (Continued) **1001600666**

Facility ID: 94766722
Facility Company: Seattle Port Term 66
Interaction: I
Interaction 1: HWOTHER
Interaction 2: Haz Waste Management Activity
Ecology Program: HAZWASTE
Program Data: TURBOWASTE
Facility Alt.: Seattle Port Term 66
Program ID: WAD009483694
Date Interaction: 12/31/2003 0:00
Date Interaction 3: 12/31/2011 0:00

Facility ID: 94766722
Facility Company: Seattle Port Term 66
Interaction: I
Interaction 1: HWG
Interaction 2: Hazardous Waste Generator
Ecology Program: HAZWASTE
Program Data: TURBOWASTE
Facility Alt.: Seattle Port Term 66
Program ID: WAD009483694
Date Interaction: 12/31/2011 0:00
Date Interaction 3: 12/31/2012 0:00

Facility ID: 94766722
Facility Company: Seattle Port Term 66
Interaction: A
Interaction 1: HWOTHER
Interaction 2: Haz Waste Management Activity
Ecology Program: HAZWASTE
Program Data: TURBOWASTE
Facility Alt.: Seattle Port Term 66
Program ID: WAD009483694
Date Interaction: 12/31/2012 0:00
Date Interaction 3: Not reported

Facility ID: 94766722
Facility Company: Seattle Port Term 66
Interaction: A
Interaction 1: UST
Interaction 2: Underground Storage Tank
Ecology Program: TOXICS
Program Data: UST
Facility Alt.: Not reported
Program ID: 6270
Date Interaction: 3/20/2000 0:00
Date Interaction 3: Not reported

Facility Id: 94766722
Latitude: 47.6107
Longitude: -122.34871
Ecology Interest Type Code: HWG
Facility ID: 94766722
Facility Company: Seattle Port Term 66
Interaction: I
Interaction 1: HWG

SEATTLE PORT TERM 66 (Continued) **1001600666**

Interaction 2:	Hazardous Waste Generator
Ecology Program:	HAZWASTE
Program Data:	TURBOWASTE
Facility Alt.:	Not reported
Program ID:	WAD009483694
Date Interaction:	5/30/1986 0:00
Date Interaction 3:	3/2/2004 0:00
Facility ID:	94766722
Facility Company:	Seattle Port Term 66
Interaction:	I
Interaction 1:	LUST
Interaction 2:	LUST Facility
Ecology Program:	TOXICS
Program Data:	ISIS
Facility Alt.:	Not reported
Program ID:	6270
Date Interaction:	8/27/1990 0:00
Date Interaction 3:	10/14/1998 0:00
Facility ID:	94766722
Facility Company:	Seattle Port Term 66
Interaction:	I
Interaction 1:	HWOTHER
Interaction 2:	Haz Waste Management Activity
Ecology Program:	HAZWASTE
Program Data:	TURBOWASTE
Facility Alt.:	Seattle Port Term 66
Program ID:	WAD009483694
Date Interaction:	12/31/2003 0:00
Date Interaction 3:	12/31/2011 0:00
Facility ID:	94766722
Facility Company:	Seattle Port Term 66
Interaction:	I
Interaction 1:	HWG
Interaction 2:	Hazardous Waste Generator
Ecology Program:	HAZWASTE
Program Data:	TURBOWASTE
Facility Alt.:	Seattle Port Term 66
Program ID:	WAD009483694
Date Interaction:	12/31/2011 0:00
Date Interaction 3:	12/31/2012 0:00
Facility ID:	94766722
Facility Company:	Seattle Port Term 66
Interaction:	A
Interaction 1:	HWOTHER
Interaction 2:	Haz Waste Management Activity
Ecology Program:	HAZWASTE
Program Data:	TURBOWASTE
Facility Alt.:	Seattle Port Term 66
Program ID:	WAD009483694
Date Interaction:	12/31/2012 0:00
Date Interaction 3:	Not reported
Facility ID:	94766722

SEATTLE PORT TERM 66 (Continued) **1001600666**

Facility Company: Seattle Port Term 66
Interaction: A
Interaction 1: UST
Interaction 2: Underground Storage Tank
Ecology Program: TOXICS
Program Data: UST
Facility Alt.: Not reported
Program ID: 6270
Date Interaction: 3/20/2000 0:00
Date Interaction 3: Not reported

Facility Id: 94766722
Latitude: 47.6107
Longitude: -122.34871
Ecology Interest Type Code: LUST
Facility ID: 94766722
Facility Company: Seattle Port Term 66
Interaction: I
Interaction 1: HWG
Interaction 2: Hazardous Waste Generator
Ecology Program: HAZWASTE
Program Data: TURBOWASTE
Facility Alt.: Not reported
Program ID: WAD009483694
Date Interaction: 5/30/1986 0:00
Date Interaction 3: 3/2/2004 0:00

Facility ID: 94766722
Facility Company: Seattle Port Term 66
Interaction: I
Interaction 1: LUST
Interaction 2: LUST Facility
Ecology Program: TOXICS
Program Data: ISIS
Facility Alt.: Not reported
Program ID: 6270
Date Interaction: 8/27/1990 0:00
Date Interaction 3: 10/14/1998 0:00

Facility ID: 94766722
Facility Company: Seattle Port Term 66
Interaction: I
Interaction 1: HWOTHER
Interaction 2: Haz Waste Management Activity
Ecology Program: HAZWASTE
Program Data: TURBOWASTE
Facility Alt.: Seattle Port Term 66
Program ID: WAD009483694
Date Interaction: 12/31/2003 0:00
Date Interaction 3: 12/31/2011 0:00

Facility ID: 94766722
Facility Company: Seattle Port Term 66
Interaction: I
Interaction 1: HWG
Interaction 2: Hazardous Waste Generator

SEATTLE PORT TERM 66 (Continued) **1001600666**

Ecology Program: HAZWASTE
Program Data: TURBOWASTE
Facility Alt.: Seattle Port Term 66
Program ID: WAD009483694
Date Interaction: 12/31/2011 0:00
Date Interaction 3: 12/31/2012 0:00

Facility ID: 94766722
Facility Company: Seattle Port Term 66
Interaction: A
Interaction 1: HWOTHER
Interaction 2: Haz Waste Management Activity
Ecology Program: HAZWASTE
Program Data: TURBOWASTE
Facility Alt.: Seattle Port Term 66
Program ID: WAD009483694
Date Interaction: 12/31/2012 0:00
Date Interaction 3: Not reported

Facility ID: 94766722
Facility Company: Seattle Port Term 66
Interaction: A
Interaction 1: UST
Interaction 2: Underground Storage Tank
Ecology Program: TOXICS
Program Data: UST
Facility Alt.: Not reported
Program ID: 6270
Date Interaction: 3/20/2000 0:00
Date Interaction 3: Not reported

Facility Id: 94766722
Latitude: 47.6107
Longitude: -122.34871
Ecology Interest Type Code: UST
Facility ID: 94766722
Facility Company: Seattle Port Term 66
Interaction: I
Interaction 1: HWG
Interaction 2: Hazardous Waste Generator
Ecology Program: HAZWASTE
Program Data: TURBOWASTE
Facility Alt.: Not reported
Program ID: WAD009483694
Date Interaction: 5/30/1986 0:00
Date Interaction 3: 3/2/2004 0:00

Facility ID: 94766722
Facility Company: Seattle Port Term 66
Interaction: I
Interaction 1: LUST
Interaction 2: LUST Facility
Ecology Program: TOXICS
Program Data: ISIS
Facility Alt.: Not reported
Program ID: 6270

SEATTLE PORT TERM 66 (Continued) **1001600666**

Date Interaction:	8/27/1990 0:00
Date Interaction 3:	10/14/1998 0:00
Facility ID:	94766722
Facility Company:	Seattle Port Term 66
Interaction:	I
Interaction 1:	HWOTHER
Interaction 2:	Haz Waste Management Activity
Ecology Program:	HAZWASTE
Program Data:	TURBOWASTE
Facility Alt.:	Seattle Port Term 66
Program ID:	WAD009483694
Date Interaction:	12/31/2003 0:00
Date Interaction 3:	12/31/2011 0:00
Facility ID:	94766722
Facility Company:	Seattle Port Term 66
Interaction:	I
Interaction 1:	HWG
Interaction 2:	Hazardous Waste Generator
Ecology Program:	HAZWASTE
Program Data:	TURBOWASTE
Facility Alt.:	Seattle Port Term 66
Program ID:	WAD009483694
Date Interaction:	12/31/2011 0:00
Date Interaction 3:	12/31/2012 0:00
Facility ID:	94766722
Facility Company:	Seattle Port Term 66
Interaction:	A
Interaction 1:	HWOTHER
Interaction 2:	Haz Waste Management Activity
Ecology Program:	HAZWASTE
Program Data:	TURBOWASTE
Facility Alt.:	Seattle Port Term 66
Program ID:	WAD009483694
Date Interaction:	12/31/2012 0:00
Date Interaction 3:	Not reported
Facility ID:	94766722
Facility Company:	Seattle Port Term 66
Interaction:	A
Interaction 1:	UST
Interaction 2:	Underground Storage Tank
Ecology Program:	TOXICS
Program Data:	UST
Facility Alt.:	Not reported
Program ID:	6270
Date Interaction:	3/20/2000 0:00
Date Interaction 3:	Not reported

LUST:

Facility ID:	94766722
Facility Status:	RCU
Cleanup Site ID:	11167
Cleanup Unit Type:	Upland

SEATTLE PORT TERM 66 (Continued) **1001600666**

Process Type: Independent Action
Alternate Name: PORT OF SEATTLE BELL ST PIER 66
Release Status Date: 10/14/1998
Site Response Unit Code: Northwest
Lat/Long: 47.6107 / -122.34871

Facility ID: 94766722
Facility Status: Cleanup Started
Cleanup Site ID: 11167
Cleanup Unit Type: Upland
Process Type: Independent Action
Alternate Name: PORT OF SEATTLE BELL ST PIER 66
Release Status Date: 06/01/1995
Site Response Unit Code: Northwest
Lat/Long: 47.6107 / -122.34871

Facility ID: 94766722
Facility Status: Cleanup Started
Cleanup Site ID: 11167
Cleanup Unit Type: Upland
Process Type: Independent Action
Alternate Name: PORT OF SEATTLE BELL ST PIER 66
Release Status Date: 07/01/2011
Site Response Unit Code: Northwest
Lat/Long: 47.6107 / -122.34871

UST:
Facility ID: 94766722
Site Id: 6270
UBI: Not reported
Phone Number: 2067283191
Decimal Latitude: 47.6107
Decimal Longitude: -122.348718

Tank Name: P-66A
Tag Number: Not reported
Tank Status: Removed
Tank Status Date: 08/06/1996
Tank Install Date: 00/01/1982
Tank Closure Date: Not reported
Capacity Range: 111 TO 1,100 Gallons
Tank Permit Expiration Date: Not reported
Tank Upgrade Date: Not reported
Tank Spill Prevention: None
Tank Overfill Prevention: None
Tank Material: Not reported
Tank Construction: Single Wall Tank
Tank Tightness Test: Not reported
Tank Corrosion Protection: None
Tank Manifold: Not reported
Tank Release Detection: Other
Tank SFC Type: Not reported
Pipe Material: Not reported
Pipe Construction: Single Wall Pipe
Pipe Primary Release Detection: Other
Pipe Second Release Detection: Not reported
Pipe Corrosion Protection: None

SEATTLE PORT TERM 66 (Continued) **1001600666**

Pipe Pumping System: Not reported
Responsible Unit: NORTHWEST
Dispencer/Pump SFC Type: Not reported

Tank Name: P-66B
Tag Number: Not reported
Tank Status: Removed
Tank Status Date: 08/06/1996
Tank Install Date: 00/31/1964
Tank Closure Date: Not reported
Capacity Range: 111 TO 1,100 Gallons
Tank Permit Expiration Date: Not reported
Tank Upgrade Date: Not reported
Tank Spill Prevention: Not reported
Tank Overfill Prevention: Not reported
Tank Material: Steel
Tank Construction: Single Wall Tank
Tank Tightness Test: Not reported
Tank Corrosion Protection: Not reported
Tank Manifold: Not reported
Tank Release Detection: Not reported
Tank SFC Type: Not reported
Pipe Material: Not reported
Pipe Construction: Not reported
Pipe Primary Release Detection: Not reported
Pipe Second Release Detection: Not reported
Pipe Corrosion Protection: Not reported
Pipe Pumping System: Not reported
Responsible Unit: NORTHWEST
Dispencer/Pump SFC Type: Not reported

WA MANIFEST:
Facility Site ID Number: 94766722
SWC Desc: Not reported
FWC Desc: Not reported
Form Comm: Not reported
Data Year: 2013
Permit by Rule: False
Treatment by Generator: False
Mixed radioactive waste: False
Importer of hazardous waste: False
Immediate recycler: False
Treatment/Storage/Disposal/Recycling Facility: False
Generator of dangerous fuel waste: False
Generator marketing to burner: False
"Other marketers (i.e., blender, distributor, etc.)": False
Utility boiler burner: False
Industry boiler burner: False
Industrial Furnace: False
Smelter defferal: False
Universal waste - batteries - generate: False
Universal waste - thermostats - generate: False
Universal waste - mercury - generate: False
Universal waste - lamps - generate: False
Universal waste - batteries - accumulate: False
Universal waste - thermostats - accumulate: False

SEATTLE PORT TERM 66 (Continued) **1001600666**

Universal waste - mercury - accumulate:	False
Universal waste - lamps - accumulate:	False
Destination Facility for Universal Waste:	False
Off-specification used oil burner - utility boiler:	False
Off-specification used oil burner - industrial boiler:	False
Off-specification used oil burner - industrial furnace:	False
EPA ID:	WAD009483694
Facility Address 2:	Not reported
TAX REG NBR:	178003644
NAICS CD:	921110
BUSINESS TYPE:	Not reported
MAIL NAME:	Port of Seattle
MAIL ADDR LINE1:	2711 Alaskan Way
MAIL CITY,ST,ZIP:	SEATTLE, WA 98121
MAIL COUNTRY:	UNITED STATES
LEGAL ORG NAME:	Seattle Port
LEGAL ORG TYPE:	Municipal
LEGAL ADDR LINE1:	2711 Alaskan Way
LEGAL CITY,ST,ZIP:	SEATTLE, WA 98121
LEGAL COUNTRY:	UNITED STATES
LEGAL PHONE NBR:	(206) 787-3000
LEGAL EFFECTIVE DATE:	07/31/1996
LAND ORG NAME:	Port of Seattle
LAND ORG TYPE:	Municipal
LAND PERSON NAME:	Not reported
LAND ADDR LINE1:	2711 Alaskan Way
LAND CITY,ST,ZIP:	SEATTLE, WA 98121
LAND COUNTRY:	UNITED STATES
LAND PHONE NBR:	(206) 787-3000
OPERATOR ORG NAME:	Port of Seattle
OPERATOR ORG TYPE:	Municipal
OPERATOR ADDR LINE1:	2711 Alaskan Way
OPERATOR CITY,ST,ZIP:	SEATTLE, WA 98121
OPERATOR COUNTRY:	UNITED STATES
OPERATOR PHONE NBR:	(206) 787-3000
OPERATOR EFFECTIVE DATE:	07/31/1996
SITE CONTACT NAME:	Mike DeSota
SITE CONTACT ADDR LINE1:	2711 Alaskan Way
SITE CONTACT ZIP:	SEATTLE, WA 98121
SITE CONTACT COUNTRY:	UNITED STATES
SITE CONTACT PHONE NBR:	(206) 787-3344
SITE CONTACT EMAIL:	DeSota.M@portseattle.org
FORM CONTACT NAME:	Mike DeSota
FORM CONTACT ADDR LINE1:	2711 Alaskan Way
FORM CONTACT CITY,ST,ZIP:	SEATTLE, WA 98121
FORM CONTACT COUNTRY:	UNITED STATES
FORM CONTACT PHONE NBR:	(206) 787-3344
FORM CONTACT EMAIL:	DeSota.M@portseattle.org
GEN STATUS CD:	XQG
MONTHLY GENERATION:	False
BATCH GENERATION:	False
ONE TIME GENERATION:	False
TRANSPORTS OWN WASTE:	False
TRANSPORTS OTHRS WASTE:	False
RECYCLER ONSITE:	False
TRANSFER FACILITY:	False
OTHER EXEMPTION:	Not reported

SEATTLE PORT TERM 66 (Continued) **1001600666**

UW BATTERY GEN:	False
USED OIL TRANSPORTER:	False
USED OIL TRANSFER FACLTY:	False
USED OIL PROCESSOR:	False
USED OIL REREFINER:	False
USED OIL FUEL MRKTR DIRECTS SHPMNTS:	False
USED OIL FUEL MRKTR MEETS SPECS:	False

Facility Site ID Number:	94766722
SWC Desc:	Not reported
FWC Desc:	Not reported
Form Comm:	Not reported
Data Year:	Not reported
Permit by Rule:	FALSE
Treatment by Generator:	FALSE
Mixed radioactive waste:	FALSE
Importer of hazardous waste:	FALSE
Immediate recycler:	FALSE
Treatment/Storage/Disposal/Recycling Facility:	FALSE
Generator of dangerous fuel waste:	FALSE
Generator marketing to burner:	FALSE
"Other marketers (i.e., blender, distributor, etc.)":	FALSE
Utility boiler burner:	FALSE
Industry boiler burner:	FALSE
Industrial Furnace:	FALSE
Smelter defferal:	FALSE
Universal waste - batteries - generate:	FALSE
Universal waste - thermostats - generate:	FALSE
Universal waste - mercury - generate:	FALSE
Universal waste - lamps - generate:	FALSE
Universal waste - batteries - accumulate:	FALSE
Universal waste - thermostats - accumulate:	FALSE
Universal waste - mercury - accumulate:	FALSE
Universal waste - lamps - accumulate:	FALSE
Destination Facility for Universal Waste:	FALSE
Off-specification used oil burner - utility boiler:	FALSE
Off-specification used oil burner - industrial boiler:	FALSE
Off-specification used oil burner - industrial furnace:	FALSE
EPA ID:	WAD009483694
Facility Address 2:	Not reported
TAX REG NBR:	178003644
NAICS CD:	92111
BUSINESS TYPE:	Not reported
MAIL NAME:	Port of Seattle
MAIL ADDR LINE1:	2711 Alaskan Way
MAIL CITY,ST,ZIP:	SEATTLE, WA 98121
MAIL COUNTRY:	UNITED STATES
LEGAL ORG NAME:	Seattle Port
LEGAL ORG TYPE:	District
LEGAL ADDR LINE1:	2711 Alaskan Way
LEGAL CITY,ST,ZIP:	SEATTLE, WA 98121
LEGAL COUNTRY:	UNITED STATES
LEGAL PHONE NBR:	(206)728-3000
LEGAL EFFECTIVE DATE:	07/31/1996
LAND ORG NAME:	Port of Seattle
LAND ORG TYPE:	District
LAND PERSON NAME:	Not reported

SEATTLE PORT TERM 66 (Continued) **1001600666**

LAND ADDR LINE1:	2711 Alaskan Way
LAND CITY,ST,ZIP:	SEATTLE, WA 98121
LAND COUNTRY:	UNITED STATES
LAND PHONE NBR:	(206)728-3000
OPERATOR ORG NAME:	Port of Seattle
OPERATOR ORG TYPE:	District
OPERATOR ADDR LINE1:	2711 Alaskan Way
OPERATOR CITY,ST,ZIP:	SEATTLE, WA 98121
OPERATOR COUNTRY:	UNITED STATES
OPERATOR PHONE NBR:	(206)728-3000
OPERATOR EFFECTIVE DATE:	07/31/1996
SITE CONTACT NAME:	Peter K Ressler
SITE CONTACT ADDR LINE1:	2711 Alaskan Way
SITE CONTACT ZIP:	SEATTLE, WA 98121
SITE CONTACT COUNTRY:	UNITED STATES
SITE CONTACT PHONE NBR:	(206)728-3763
SITE CONTACT EMAIL:	ressler.p@portseattle.org
FORM CONTACT NAME:	Peter K Ressler
FORM CONTACT ADDR LINE1:	2711 Alaskan Way
FORM CONTACT CITY,ST,ZIP:	SEATTLE, WA 98121
FORM CONTACT COUNTRY:	UNITED STATES
FORM CONTACT PHONE NBR:	(206)728-3763
FORM CONTACT EMAIL:	ressler.p@portseattle.org
GEN STATUS CD:	XQG
MONTHLY GENERATION:	FALSE
BATCH GENERATION:	FALSE
ONE TIME GENERATION:	FALSE
TRANSPORTS OWN WASTE:	FALSE
TRANSPORTS OTHRS WASTE:	FALSE
RECYCLER ONSITE:	FALSE
TRANSFER FACILITY:	FALSE
OTHER EXEMPTION:	Not reported
UW BATTERY GEN:	FALSE
USED OIL TRANSPORTER:	FALSE
USED OIL TRANSFER FACLTY:	FALSE
USED OIL PROCESSOR:	FALSE
USED OIL REREFINER:	FALSE
USED OIL FUEL MRKTR DIRECTS SHPMNTS:	FALSE
USED OIL FUEL MRKTR MEETS SPECS:	FALSE

Facility Site ID Number:	94766722
SWC Desc:	Not reported
FWC Desc:	Not reported
Form Comm:	Not reported
Data Year:	2008
Permit by Rule:	False
Treatment by Generator:	False
Mixed radioactive waste:	False
Importer of hazardous waste:	False
Immediate recycler:	False
Treatment/Storage/Disposal/Recycling Facility:	False
Generator of dangerous fuel waste:	False
Generator marketing to burner:	False
"Other marketers (i.e., blender, distributor, etc.)":	False
Utility boiler burner:	False
Industry boiler burner:	False
Industrial Furnace:	False

SEATTLE PORT TERM 66 (Continued) **1001600666**

Smelter defferal:	False
Universal waste - batteries - generate:	False
Universal waste - thermostats - generate:	False
Universal waste - mercury - generate:	False
Universal waste - lamps - generate:	False
Universal waste - batteries - accumulate:	False
Universal waste - thermostats - accumulate:	False
Universal waste - mercury - accumulate:	False
Universal waste - lamps - accumulate:	False
Destination Facility for Universal Waste:	False
Off-specification used oil burner - utility boiler:	False
Off-specification used oil burner - industrial boiler:	False
Off-specification used oil burner - industrial furnace:	False
EPA ID:	WAD009483694
Facility Address 2:	Not reported
TAX REG NBR:	178003644
NAICS CD:	92111
BUSINESS TYPE:	Not reported
MAIL NAME:	Port of Seattle
MAIL ADDR LINE1:	2711 Alaskan Way
MAIL CITY,ST,ZIP:	SEATTLE, WA 98121
MAIL COUNTRY:	UNITED STATES
LEGAL ORG NAME:	Seattle Port
LEGAL ORG TYPE:	District
LEGAL ADDR LINE1:	2711 Alaskan Way
LEGAL CITY,ST,ZIP:	SEATTLE, WA 98121
LEGAL COUNTRY:	UNITED STATES
LEGAL PHONE NBR:	(206)728-3000
LEGAL EFFECTIVE DATE:	07/31/1996
LAND ORG NAME:	Port of Seattle
LAND ORG TYPE:	District
LAND PERSON NAME:	Not reported
LAND ADDR LINE1:	2711 Alaskan Way
LAND CITY,ST,ZIP:	SEATTLE, WA 98121
LAND COUNTRY:	UNITED STATES
LAND PHONE NBR:	(206)728-3000
OPERATOR ORG NAME:	Port of Seattle
OPERATOR ORG TYPE:	District
OPERATOR ADDR LINE1:	2711 Alaskan Way
OPERATOR CITY,ST,ZIP:	SEATTLE, WA 98121
OPERATOR COUNTRY:	UNITED STATES
OPERATOR PHONE NBR:	(206)728-3000
OPERATOR EFFECTIVE DATE:	07/31/1996
SITE CONTACT NAME:	Mike DeSota
SITE CONTACT ADDR LINE1:	2711 Alaskan Way
SITE CONTACT ZIP:	SEATTLE, WA 98121
SITE CONTACT COUNTRY:	UNITED STATES
SITE CONTACT PHONE NBR:	(206)728-3344
SITE CONTACT EMAIL:	DeSota.M@portseattle.org
FORM CONTACT NAME:	Mike DeSota
FORM CONTACT ADDR LINE1:	2711 Alaskan Way
FORM CONTACT CITY,ST,ZIP:	SEATTLE, WA 98121
FORM CONTACT COUNTRY:	UNITED STATES
FORM CONTACT PHONE NBR:	(206)728-3344
FORM CONTACT EMAIL:	DeSota.M@portseattle.org
GEN STATUS CD:	XQG
MONTHLY GENERATION:	False

SEATTLE PORT TERM 66 (Continued) **1001600666**

BATCH GENERATION:	False
ONE TIME GENERATION:	False
TRANSPORTS OWN WASTE:	False
TRANSPORTS OTHRS WASTE:	False
RECYCLER ONSITE:	False
TRANSFER FACILITY:	False
OTHER EXEMPTION:	Not reported
UW BATTERY GEN:	False
USED OIL TRANSPORTER:	False
USED OIL TRANSFER FACLTY:	False
USED OIL PROCESSOR:	False
USED OIL REREFINER:	False
USED OIL FUEL MRKTR DIRECTS SHPMNTS:	False
USED OIL FUEL MRKTR MEETS SPECS:	False

Facility Site ID Number:	94766722
SWC Desc:	Not reported
FWC Desc:	Not reported
Form Comm:	The Port of Seattle is a municipal corporation.
Data Year:	2010
Permit by Rule:	False
Treatment by Generator:	False
Mixed radioactive waste:	False
Importer of hazardous waste:	False
Immediate recycler:	False
Treatment/Storage/Disposal/Recycling Facility:	False
Generator of dangerous fuel waste:	False
Generator marketing to burner:	False
"Other marketers (i.e., blender, distributor, etc.)":	False
Utility boiler burner:	False
Industry boiler burner:	False
Industrial Furnace:	False
Smelter defferal:	False
Universal waste - batteries - generate:	False
Universal waste - thermostats - generate:	False
Universal waste - mercury - generate:	False
Universal waste - lamps - generate:	False
Universal waste - batteries - accumulate:	False
Universal waste - thermostats - accumulate:	False
Universal waste - mercury - accumulate:	False
Universal waste - lamps - accumulate:	False
Destination Facility for Universal Waste:	False
Off-specification used oil burner - utility boiler:	False
Off-specification used oil burner - industrial boiler:	False
Off-specification used oil burner - industrial furnace:	False
EPA ID:	WAD009483694
Facility Address 2:	Not reported
TAX REG NBR:	178003644
NAICS CD:	921110
BUSINESS TYPE:	Not reported
MAIL NAME:	Port of Seattle
MAIL ADDR LINE1:	2711 Alaskan Way
MAIL CITY,ST,ZIP:	SEATTLE, WA 98121
MAIL COUNTRY:	UNITED STATES
LEGAL ORG NAME:	Seattle Port
LEGAL ORG TYPE:	Municipal
LEGAL ADDR LINE1:	2711 Alaskan Way

SEATTLE PORT TERM 66 (Continued) **1001600666**

LEGAL CITY,ST,ZIP:	SEATTLE, WA 98121
LEGAL COUNTRY:	UNITED STATES
LEGAL PHONE NBR:	(206) 787-3000
LEGAL EFFECTIVE DATE:	07/31/1996
LAND ORG NAME:	Port of Seattle
LAND ORG TYPE:	Municipal
LAND PERSON NAME:	Not reported
LAND ADDR LINE1:	2711 Alaskan Way
LAND CITY,ST,ZIP:	SEATTLE, WA 98121
LAND COUNTRY:	UNITED STATES
LAND PHONE NBR:	(206) 787-3000
OPERATOR ORG NAME:	Port of Seattle
OPERATOR ORG TYPE:	Municipal
OPERATOR ADDR LINE1:	2711 Alaskan Way
OPERATOR CITY,ST,ZIP:	SEATTLE, WA 98121
OPERATOR COUNTRY:	UNITED STATES
OPERATOR PHONE NBR:	(206) 787-3000
OPERATOR EFFECTIVE DATE:	07/31/1996
SITE CONTACT NAME:	Mike DeSota
SITE CONTACT ADDR LINE1:	2711 Alaskan Way
SITE CONTACT ZIP:	SEATTLE, WA 98121
SITE CONTACT COUNTRY:	UNITED STATES
SITE CONTACT PHONE NBR:	(206) 787-3344
SITE CONTACT EMAIL:	DeSota.M@portseattle.org
FORM CONTACT NAME:	Mike DeSota
FORM CONTACT ADDR LINE1:	2711 Alaskan Way
FORM CONTACT CITY,ST,ZIP:	SEATTLE, WA 98121
FORM CONTACT COUNTRY:	UNITED STATES
FORM CONTACT PHONE NBR:	(206) 787-3344
FORM CONTACT EMAIL:	DeSota.M@portseattle.org
GEN STATUS CD:	XQG
MONTHLY GENERATION:	False
BATCH GENERATION:	False
ONE TIME GENERATION:	False
TRANSPORTS OWN WASTE:	False
TRANSPORTS OTHRS WASTE:	False
RECYCLER ONSITE:	False
TRANSFER FACILITY:	False
OTHER EXEMPTION:	Not reported
UW BATTERY GEN:	False
USED OIL TRANSPORTER:	False
USED OIL TRANSFER FACLTY:	False
USED OIL PROCESSOR:	False
USED OIL REREFINER:	False
USED OIL FUEL MRKTR DIRECTS SHPMNTS:	False
USED OIL FUEL MRKTR MEETS SPECS:	False

Facility Site ID Number:	94766722
SWC Desc:	WT02
FWC Desc:	D001
Form Comm:	Not reported
Data Year:	2011
Permit by Rule:	False
Treatment by Generator:	False
Mixed radioactive waste:	False
Importer of hazardous waste:	False
Immediate recycler:	False

SEATTLE PORT TERM 66 (Continued) **1001600666**

Treatment/Storage/Disposal/Recycling Facility:	False
Generator of dangerous fuel waste:	False
Generator marketing to burner:	False
"Other marketers (i.e., blender, distributor, etc.)":	False
Utility boiler burner:	False
Industry boiler burner:	False
Industrial Furnace:	False
Smelter defferal:	False
Universal waste - batteries - generate:	False
Universal waste - thermostats - generate:	False
Universal waste - mercury - generate:	False
Universal waste - lamps - generate:	False
Universal waste - batteries - accumulate:	False
Universal waste - thermostats - accumulate:	False
Universal waste - mercury - accumulate:	False
Universal waste - lamps - accumulate:	False
Destination Facility for Universal Waste:	False
Off-specification used oil burner - utility boiler:	False
Off-specification used oil burner - industrial boiler:	False
Off-specification used oil burner - industrial furnace:	False
EPA ID:	WAD009483694
Facility Address 2:	Not reported
TAX REG NBR:	178003644
NAICS CD:	921110
BUSINESS TYPE:	Not reported
MAIL NAME:	Port of Seattle
MAIL ADDR LINE1:	2711 Alaskan Way
MAIL CITY,ST,ZIP:	SEATTLE, WA 98121
MAIL COUNTRY:	UNITED STATES
LEGAL ORG NAME:	Seattle Port
LEGAL ORG TYPE:	Municipal
LEGAL ADDR LINE1:	2711 Alaskan Way
LEGAL CITY,ST,ZIP:	SEATTLE, WA 98121
LEGAL COUNTRY:	UNITED STATES
LEGAL PHONE NBR:	(206) 787-3000
LEGAL EFFECTIVE DATE:	07/31/1996
LAND ORG NAME:	Port of Seattle
LAND ORG TYPE:	Municipal
LAND PERSON NAME:	Not reported
LAND ADDR LINE1:	2711 Alaskan Way
LAND CITY,ST,ZIP:	SEATTLE, WA 98121
LAND COUNTRY:	UNITED STATES
LAND PHONE NBR:	(206) 787-3000
OPERATOR ORG NAME:	Port of Seattle
OPERATOR ORG TYPE:	Municipal
OPERATOR ADDR LINE1:	2711 Alaskan Way
OPERATOR CITY,ST,ZIP:	SEATTLE, WA 98121
OPERATOR COUNTRY:	UNITED STATES
OPERATOR PHONE NBR:	(206) 787-3000
OPERATOR EFFECTIVE DATE:	07/31/1996
SITE CONTACT NAME:	Mike DeSota
SITE CONTACT ADDR LINE1:	2711 Alaskan Way
SITE CONTACT ZIP:	SEATTLE, WA 98121
SITE CONTACT COUNTRY:	UNITED STATES
SITE CONTACT PHONE NBR:	(206) 787-3344
SITE CONTACT EMAIL:	DeSota.M@portseattle.org
FORM CONTACT NAME:	Mike DeSota

SEATTLE PORT TERM 66 (Continued) **1001600666**

FORM CONTACT ADDR LINE1: 2711 Alaskan Way
FORM CONTACT CITY,ST,ZIP: SEATTLE, WA 98121
FORM CONTACT COUNTRY: UNITED STATES
FORM CONTACT PHONE NBR: (206) 787-3344
FORM CONTACT EMAIL: DeSota.M@portseattle.org
GEN STATUS CD: SQG
MONTHLY GENERATION: False
BATCH GENERATION: True
ONE TIME GENERATION: False
TRANSPORTS OWN WASTE: False
TRANSPORTS OTHRS WASTE: False
RECYCLER ONSITE: False
TRANSFER FACILITY: False
OTHER EXEMPTION: Not reported
UW BATTERY GEN: False
USED OIL TRANSPORTER: False
USED OIL TRANSFER FACLTY: False
USED OIL PROCESSOR: False
USED OIL REREFINER: False
USED OIL FUEL MRKTR DIRECTS SHPMNTS: False
USED OIL FUEL MRKTR MEETS SPECS: False

Click this hyperlink while viewing on your computer to access
4 additional WA MANIFEST: record(s) in the EDR Site Report.

BG257 **SEATTLE STEAM CORPORATION** **WA CSCSL** **U004020769**
SSW **1319 WESTERN AVENUE** **WA HSL** **N/A**
1/2-1 **SEATTLE, WA 98101** **WA ALLSITES**
0.828 mi. **WA LUST**
4374 ft. **Site 1 of 3 in cluster BG** **WA UST**
WA VCP
Relative: **WA NPDES**
Lower

Actual: **29 ft.**

CSCSL:
Facility ID: 2243
Region: Northwest
Lat/Long: 47.60671149 / -122.34014671
Brownfield Status: Not reported
Rank Status: 5
Clean Up Siteid: 5075
Site Status: Cleanup Started
PSI?: Yes
Contaminant Name: Metals - Other
Ground Water: Suspected
Surface Water: Not reported
Soil: Suspected
Sediment: Not reported
Air: Not reported
Bedrock: Not reported
Responsible Unit: Northwest

Facility ID: 2243
Region: Northwest
Lat/Long: 47.60671149 / -122.34014671
Brownfield Status: Not reported
Rank Status: 5
Clean Up Siteid: 5075
Site Status: Cleanup Started

SEATTLE STEAM CORPORATION (Continued) **U004020769**

PSI?: Yes
Contaminant Name: Metals Priority Pollutants
Ground Water: Suspected
Surface Water: Not reported
Soil: Suspected
Sediment: Not reported
Air: Not reported
Bedrock: Not reported
Responsible Unit: Northwest

Facility ID: 2243
Region: Northwest
Lat/Long: 47.60671149 / -122.34014671
Brownfield Status: Not reported
Rank Status: 5
Clean Up Siteid: 5075
Site Status: Cleanup Started
PSI?: Yes
Contaminant Name: Petroleum-Other
Ground Water: Confirmed Above Cleanup Level
Surface Water: Not reported
Soil: Confirmed Above Cleanup Level
Sediment: Not reported
Air: Not reported
Bedrock: Not reported
Responsible Unit: Northwest

Facility ID: 2243
Region: Northwest
Lat/Long: 47.60671149 / -122.34014671
Brownfield Status: Not reported
Rank Status: 5
Clean Up Siteid: 5075
Site Status: Cleanup Started
PSI?: Yes
Contaminant Name: Polychlorinated biPhenyls (PCB)
Ground Water: Suspected
Surface Water: Not reported
Soil: Suspected
Sediment: Not reported
Air: Not reported
Bedrock: Not reported
Responsible Unit: Northwest

Facility ID: 2243
Region: Northwest
Lat/Long: 47.60671149 / -122.34014671
Brownfield Status: Not reported
Rank Status: 5
Clean Up Siteid: 5075
Site Status: Cleanup Started
PSI?: Yes
Contaminant Name: Polynuclear Aromatic Hydrocarbons
Ground Water: Suspected
Surface Water: Not reported
Soil: Confirmed Above Cleanup Level
Sediment: Not reported

SEATTLE STEAM CORPORATION (Continued) **U004020769**

Air: Not reported
Bedrock: Not reported
Responsible Unit: Northwest

HSL:
edr_fstat: WA
edr_fzip: Not reported
edr_fcnty: KING
edr_zip: Not reported
Facility Type: Hazardous Sites List
Facility Status: Cleanup Started
FSID Number: 2243
Rank: 5
Region: NW
EDR Link ID: 2243

ALLSITES:
Facility Id: 2243
Latitude: 47.6067114
Longitude: -122.34014
Ecology Interest Type Code: VOLCLNST
Facility ID: 2243
Facility Company: SEATTLE STEAM CO WESTERN AV
Interaction: A
Interaction 1: AQOPS
Interaction 2: Air Qual Oper Permit Source
Ecology Program: AIRQUAL
Program Data: AIRSIS
Facility Alt.: Not reported
Program ID: Not reported
Date Interaction: 1/1/1977 0:00
Date Interaction 3: Not reported

Facility ID: 2243
Facility Company: SEATTLE STEAM CO WESTERN AV
Interaction: A
Interaction 1: LUST
Interaction 2: LUST Facility
Ecology Program: TOXICS
Program Data: ISIS
Facility Alt.: Seattle Steam Corporation
Program ID: 3736
Date Interaction: 12/13/1989 0:00
Date Interaction 3: Not reported

Facility ID: 2243
Facility Company: SEATTLE STEAM CO WESTERN AV
Interaction: I
Interaction 1: SCS
Interaction 2: State Cleanup Site
Ecology Program: TOXICS
Program Data: ISIS
Facility Alt.: Seattle Steam Co Western Ave
Program ID: Not reported
Date Interaction: 1/1/1900 0:00
Date Interaction 3: 8/19/2009 0:00

SEATTLE STEAM CORPORATION (Continued) **U004020769**

Facility ID:	2243
Facility Company:	SEATTLE STEAM CO WESTERN AV
Interaction:	I
Interaction 1:	HWG
Interaction 2:	Hazardous Waste Generator
Ecology Program:	HAZWASTE
Program Data:	TURBOWASTE
Facility Alt.:	SEATTLE STEAM CO WESTERN AV
Program ID:	WAH000031330
Date Interaction:	6/28/2007 0:00
Date Interaction 3:	12/31/2008 0:00

Facility ID:	2243
Facility Company:	SEATTLE STEAM CO WESTERN AV
Interaction:	A
Interaction 1:	HWG
Interaction 2:	Hazardous Waste Generator
Ecology Program:	HAZWASTE
Program Data:	TURBOWASTE
Facility Alt.:	Not reported
Program ID:	WAH000031330
Date Interaction:	3/5/2009 0:00
Date Interaction 3:	Not reported

Facility ID:	2243
Facility Company:	SEATTLE STEAM CO WESTERN AV
Interaction:	A
Interaction 1:	VOLCLNST
Interaction 2:	Voluntary Cleanup Sites
Ecology Program:	TOXICS
Program Data:	ISIS
Facility Alt.:	Seattle Steam Co Western Ave
Program ID:	NW2196
Date Interaction:	8/19/2009 0:00
Date Interaction 3:	Not reported

Facility ID:	2243
Facility Company:	SEATTLE STEAM CO WESTERN AV
Interaction:	A
Interaction 1:	INDUSTGP
Interaction 2:	Industrial SW GP
Ecology Program:	WATQUAL
Program Data:	PARIS
Facility Alt.:	WESTERN AVENUE STEAM PLANT
Program ID:	WAR000550
Date Interaction:	12/18/1992 0:00
Date Interaction 3:	Not reported

Facility ID:	2243
Facility Company:	SEATTLE STEAM CO WESTERN AV
Interaction:	A
Interaction 1:	INDUSTIP
Interaction 2:	Industrial NPDES IP
Ecology Program:	WATQUAL
Program Data:	PARIS
Facility Alt.:	SEATTLE STEAM
Program ID:	WA0001503

SEATTLE STEAM CORPORATION (Continued) **U004020769**

Date Interaction:	9/28/1988 0:00
Date Interaction 3:	Not reported
Facility ID:	2243
Facility Company:	SEATTLE STEAM CO WESTERN AV
Interaction:	I
Interaction 1:	UST
Interaction 2:	Underground Storage Tank
Ecology Program:	TOXICS
Program Data:	UST
Facility Alt.:	Not reported
Program ID:	Not reported
Date Interaction:	3/20/2000 0:00
Date Interaction 3:	3/20/2000 0:00
Facility/Site Interaction T:	3968
Geographic Location Identifier (Alias Facid):	2243
Interaction (Aka Env Int) Type Code:	AQOPS
Interaction (Aka Env Int) Description:	Air Qual Oper Permit Source
Interaction Status:	A
Federal Program Indentifier:	Not reported
Interaction Start Date:	01/01/1977
Interaction End Date:	Not reported
prgm_facil:	Not reported
cur_sys_pr:	AIRQUAL
cur_sys_nm:	AIRSIS
Facility/Site Interaction T:	3969
Geographic Location Identifier (Alias Facid):	2243
Interaction (Aka Env Int) Type Code:	LUST
Interaction (Aka Env Int) Description:	LUST Facility
Interaction Status:	A
Federal Program Indentifier:	3736
Interaction Start Date:	12/13/1989
Interaction End Date:	Not reported
prgm_facil:	Seattle Steam Corporation
cur_sys_pr:	TOXICS
cur_sys_nm:	ISIS
Facility/Site Interaction T:	3971
Geographic Location Identifier (Alias Facid):	2243
Interaction (Aka Env Int) Type Code:	UST
Interaction (Aka Env Int) Description:	Underground Storage Tank
Interaction Status:	I
Federal Program Indentifier:	Not reported
Interaction Start Date:	03/20/2000
Interaction End Date:	03/20/2000
prgm_facil:	Not reported
cur_sys_pr:	TOXICS
cur_sys_nm:	ISIS
Facility/Site Interaction T:	3973
Geographic Location Identifier (Alias Facid):	2243
Interaction (Aka Env Int) Type Code:	SCS
Interaction (Aka Env Int) Description:	State Cleanup Site
Interaction Status:	I
Federal Program Indentifier:	Not reported

SEATTLE STEAM CORPORATION (Continued) **U004020769**

Interaction Start Date:	01/01/1900
Interaction End Date:	08/19/2009
prgm_facil:	Seattle Steam Co Western Ave
cur_sys_pr:	TOXICS
cur_sys_nm:	ISIS
Facility/Site Interaction T:	3974
Geographic Location Identifier (Alias Facid):	2243
Interaction (Aka Env Int) Type Code:	HWG
Interaction (Aka Env Int) Description:	Hazardous Waste Generator
Interaction Status:	I
Federal Program Indentifier:	WAH000031330
Interaction Start Date:	06/28/2007
Interaction End Date:	12/31/2008
prgm_facil:	SEATTLE STEAM CO WESTERN AV
cur_sys_pr:	HAZWASTE
cur_sys_nm:	TURBOWASTE
Facility/Site Interaction T:	3975
Geographic Location Identifier (Alias Facid):	2243
Interaction (Aka Env Int) Type Code:	HWG
Interaction (Aka Env Int) Description:	Hazardous Waste Generator
Interaction Status:	A
Federal Program Indentifier:	WAH000031330
Interaction Start Date:	03/05/2009
Interaction End Date:	Not reported
prgm_facil:	Not reported
cur_sys_pr:	HAZWASTE
cur_sys_nm:	TURBOWASTE
Facility/Site Interaction T:	79282
Geographic Location Identifier (Alias Facid):	2243
Interaction (Aka Env Int) Type Code:	VOLCLNST
Interaction (Aka Env Int) Description:	Voluntary Cleanup Sites
Interaction Status:	A
Federal Program Indentifier:	NW2196
Interaction Start Date:	08/19/2009
Interaction End Date:	Not reported
prgm_facil:	Seattle Steam Co Western Ave
cur_sys_pr:	TOXICS
cur_sys_nm:	ISIS
Facility/Site Interaction T:	81040
Geographic Location Identifier (Alias Facid):	2243
Interaction (Aka Env Int) Type Code:	INDUSTGP
Interaction (Aka Env Int) Description:	Industrial SW GP
Interaction Status:	A
Federal Program Indentifier:	WAR000550
Interaction Start Date:	12/18/1992
Interaction End Date:	Not reported
prgm_facil:	WESTERN AVENUE STEAM PLANT
cur_sys_pr:	WATQUAL
cur_sys_nm:	PARIS
Facility/Site Interaction T:	81041
Geographic Location Identifier (Alias Facid):	2243
Interaction (Aka Env Int) Type Code:	INDUSTIP

SEATTLE STEAM CORPORATION (Continued) **U004020769**

Interaction (Aka Env Int) Description: Industrial IP
Interaction Status: A
Federal Program Indentifier: WA0001503
Interaction Start Date: 09/28/1988
Interaction End Date: Not reported
prgm_facil: SEATTLE STEAM
cur_sys_pr: WATQUAL
cur_sys_nm: PARIS

Facility Id: 2243
Latitude: 47.6067114
Longitude: -122.34014
Ecology Interest Type Code: UST
Facility ID: 2243
Facility Company: SEATTLE STEAM CO WESTERN AV
Interaction: A
Interaction 1: AQOPS
Interaction 2: Air Qual Oper Permit Source
Ecology Program: AIRQUAL
Program Data: AIRSIS
Facility Alt.: Not reported
Program ID: Not reported
Date Interaction: 1/1/1977 0:00
Date Interaction 3: Not reported

Facility ID: 2243
Facility Company: SEATTLE STEAM CO WESTERN AV
Interaction: A
Interaction 1: LUST
Interaction 2: LUST Facility
Ecology Program: TOXICS
Program Data: ISIS
Facility Alt.: Seattle Steam Corporation
Program ID: 3736
Date Interaction: 12/13/1989 0:00
Date Interaction 3: Not reported

Facility ID: 2243
Facility Company: SEATTLE STEAM CO WESTERN AV
Interaction: I
Interaction 1: SCS
Interaction 2: State Cleanup Site
Ecology Program: TOXICS
Program Data: ISIS
Facility Alt.: Seattle Steam Co Western Ave
Program ID: Not reported
Date Interaction: 1/1/1900 0:00
Date Interaction 3: 8/19/2009 0:00

Facility ID: 2243
Facility Company: SEATTLE STEAM CO WESTERN AV
Interaction: I
Interaction 1: HWG
Interaction 2: Hazardous Waste Generator
Ecology Program: HAZWASTE
Program Data: TURBOWASTE

SEATTLE STEAM CORPORATION (Continued) **U004020769**

Facility Alt.: SEATTLE STEAM CO WESTERN AV
Program ID: WAH000031330
Date Interaction: 6/28/2007 0:00
Date Interaction 3: 12/31/2008 0:00

Facility ID: 2243
Facility Company: SEATTLE STEAM CO WESTERN AV
Interaction: A
Interaction 1: HWG
Interaction 2: Hazardous Waste Generator
Ecology Program: HAZWASTE
Program Data: TURBOWASTE
Facility Alt.: Not reported
Program ID: WAH000031330
Date Interaction: 3/5/2009 0:00
Date Interaction 3: Not reported

Facility ID: 2243
Facility Company: SEATTLE STEAM CO WESTERN AV
Interaction: A
Interaction 1: VOLCLNST
Interaction 2: Voluntary Cleanup Sites
Ecology Program: TOXICS
Program Data: ISIS
Facility Alt.: Seattle Steam Co Western Ave
Program ID: NW2196
Date Interaction: 8/19/2009 0:00
Date Interaction 3: Not reported

Facility ID: 2243
Facility Company: SEATTLE STEAM CO WESTERN AV
Interaction: A
Interaction 1: INDUSTGP
Interaction 2: Industrial SW GP
Ecology Program: WATQUAL
Program Data: PARIS
Facility Alt.: WESTERN AVENUE STEAM PLANT
Program ID: WAR000550
Date Interaction: 12/18/1992 0:00
Date Interaction 3: Not reported

Facility ID: 2243
Facility Company: SEATTLE STEAM CO WESTERN AV
Interaction: A
Interaction 1: INDUSTIP
Interaction 2: Industrial NPDES IP
Ecology Program: WATQUAL
Program Data: PARIS
Facility Alt.: SEATTLE STEAM
Program ID: WA0001503
Date Interaction: 9/28/1988 0:00
Date Interaction 3: Not reported

Facility ID: 2243
Facility Company: SEATTLE STEAM CO WESTERN AV
Interaction: I
Interaction 1: UST

SEATTLE STEAM CORPORATION (Continued) **U004020769**

Interaction 2:	Underground Storage Tank
Ecology Program:	TOXICS
Program Data:	UST
Facility Alt.:	Not reported
Program ID:	Not reported
Date Interaction:	3/20/2000 0:00
Date Interaction 3:	3/20/2000 0:00
Facility/Site Interaction T:	3968
Geographic Location Identifier (Alias Facid):	2243
Interaction (Aka Env Int) Type Code:	AQOPS
Interaction (Aka Env Int) Description:	Air Qual Oper Permit Source
Interaction Status:	A
Federal Program Indentifier:	Not reported
Interaction Start Date:	01/01/1977
Interaction End Date:	Not reported
prgm_facil:	Not reported
cur_sys_pr:	AIRQUAL
cur_sys_nm:	AIRSIS
Facility/Site Interaction T:	3969
Geographic Location Identifier (Alias Facid):	2243
Interaction (Aka Env Int) Type Code:	LUST
Interaction (Aka Env Int) Description:	LUST Facility
Interaction Status:	A
Federal Program Indentifier:	3736
Interaction Start Date:	12/13/1989
Interaction End Date:	Not reported
prgm_facil:	Seattle Steam Corporation
cur_sys_pr:	TOXICS
cur_sys_nm:	ISIS
Facility/Site Interaction T:	3971
Geographic Location Identifier (Alias Facid):	2243
Interaction (Aka Env Int) Type Code:	UST
Interaction (Aka Env Int) Description:	Underground Storage Tank
Interaction Status:	I
Federal Program Indentifier:	Not reported
Interaction Start Date:	03/20/2000
Interaction End Date:	03/20/2000
prgm_facil:	Not reported
cur_sys_pr:	TOXICS
cur_sys_nm:	ISIS
Facility/Site Interaction T:	3973
Geographic Location Identifier (Alias Facid):	2243
Interaction (Aka Env Int) Type Code:	SCS
Interaction (Aka Env Int) Description:	State Cleanup Site
Interaction Status:	I
Federal Program Indentifier:	Not reported
Interaction Start Date:	01/01/1900
Interaction End Date:	08/19/2009
prgm_facil:	Seattle Steam Co Western Ave
cur_sys_pr:	TOXICS
cur_sys_nm:	ISIS
Facility/Site Interaction T:	3974

SEATTLE STEAM CORPORATION (Continued) **U004020769**

Geographic Location Identifier (Alias Facid):	2243
Interaction (Aka Env Int) Type Code:	HWG
Interaction (Aka Env Int) Description:	Hazardous Waste Generator
Interaction Status:	I
Federal Program Indentifier:	WAH000031330
Interaction Start Date:	06/28/2007
Interaction End Date:	12/31/2008
prgm_facil:	SEATTLE STEAM CO WESTERN AV
cur_sys_pr:	HAZWASTE
cur_sys_nm:	TURBOWASTE

Facility/Site Interaction T:	3975
Geographic Location Identifier (Alias Facid):	2243
Interaction (Aka Env Int) Type Code:	HWG
Interaction (Aka Env Int) Description:	Hazardous Waste Generator
Interaction Status:	A
Federal Program Indentifier:	WAH000031330
Interaction Start Date:	03/05/2009
Interaction End Date:	Not reported
prgm_facil:	Not reported
cur_sys_pr:	HAZWASTE
cur_sys_nm:	TURBOWASTE

Facility/Site Interaction T:	79282
Geographic Location Identifier (Alias Facid):	2243
Interaction (Aka Env Int) Type Code:	VOLCLNST
Interaction (Aka Env Int) Description:	Voluntary Cleanup Sites
Interaction Status:	A
Federal Program Indentifier:	NW2196
Interaction Start Date:	08/19/2009
Interaction End Date:	Not reported
prgm_facil:	Seattle Steam Co Western Ave
cur_sys_pr:	TOXICS
cur_sys_nm:	ISIS

Facility/Site Interaction T:	81040
Geographic Location Identifier (Alias Facid):	2243
Interaction (Aka Env Int) Type Code:	INDUSTGP
Interaction (Aka Env Int) Description:	Industrial SW GP
Interaction Status:	A
Federal Program Indentifier:	WAR000550
Interaction Start Date:	12/18/1992
Interaction End Date:	Not reported
prgm_facil:	WESTERN AVENUE STEAM PLANT
cur_sys_pr:	WATQUAL
cur_sys_nm:	PARIS

Facility/Site Interaction T:	81041
Geographic Location Identifier (Alias Facid):	2243
Interaction (Aka Env Int) Type Code:	INDUSTIP
Interaction (Aka Env Int) Description:	Industrial IP
Interaction Status:	A
Federal Program Indentifier:	WA0001503
Interaction Start Date:	09/28/1988
Interaction End Date:	Not reported
prgm_facil:	SEATTLE STEAM
cur_sys_pr:	WATQUAL

SEATTLE STEAM CORPORATION (Continued) **U004020769**

cur_sys_nm: PARIS

Facility Id: 2243
Latitude: 47.6067114
Longitude: -122.34014
Ecology Interest Type Code: HWG
Facility ID: 2243
Facility Company: SEATTLE STEAM CO WESTERN AV
Interaction: A
Interaction 1: AQOPS
Interaction 2: Air Qual Oper Permit Source
Ecology Program: AIRQUAL
Program Data: AIRSIS
Facility Alt.: Not reported
Program ID: Not reported
Date Interaction: 1/1/1977 0:00
Date Interaction 3: Not reported

Facility ID: 2243
Facility Company: SEATTLE STEAM CO WESTERN AV
Interaction: A
Interaction 1: LUST
Interaction 2: LUST Facility
Ecology Program: TOXICS
Program Data: ISIS
Facility Alt.: Seattle Steam Corporation
Program ID: 3736
Date Interaction: 12/13/1989 0:00
Date Interaction 3: Not reported

Facility ID: 2243
Facility Company: SEATTLE STEAM CO WESTERN AV
Interaction: I
Interaction 1: SCS
Interaction 2: State Cleanup Site
Ecology Program: TOXICS
Program Data: ISIS
Facility Alt.: Seattle Steam Co Western Ave
Program ID: Not reported
Date Interaction: 1/1/1900 0:00
Date Interaction 3: 8/19/2009 0:00

Facility ID: 2243
Facility Company: SEATTLE STEAM CO WESTERN AV
Interaction: I
Interaction 1: HWG
Interaction 2: Hazardous Waste Generator
Ecology Program: HAZWASTE
Program Data: TURBOWASTE
Facility Alt.: SEATTLE STEAM CO WESTERN AV
Program ID: WAH000031330
Date Interaction: 6/28/2007 0:00
Date Interaction 3: 12/31/2008 0:00

Facility ID: 2243
Facility Company: SEATTLE STEAM CO WESTERN AV

SEATTLE STEAM CORPORATION (Continued) **U004020769**

Interaction:	A
Interaction 1:	HWG
Interaction 2:	Hazardous Waste Generator
Ecology Program:	HAZWASTE
Program Data:	TURBOWASTE
Facility Alt.:	Not reported
Program ID:	WAH000031330
Date Interaction:	3/5/2009 0:00
Date Interaction 3:	Not reported

Facility ID:	2243
Facility Company:	SEATTLE STEAM CO WESTERN AV
Interaction:	A
Interaction 1:	VOLCLNST
Interaction 2:	Voluntary Cleanup Sites
Ecology Program:	TOXICS
Program Data:	ISIS
Facility Alt.:	Seattle Steam Co Western Ave
Program ID:	NW2196
Date Interaction:	8/19/2009 0:00
Date Interaction 3:	Not reported

Facility ID:	2243
Facility Company:	SEATTLE STEAM CO WESTERN AV
Interaction:	A
Interaction 1:	INDUSTGP
Interaction 2:	Industrial SW GP
Ecology Program:	WATQUAL
Program Data:	PARIS
Facility Alt.:	WESTERN AVENUE STEAM PLANT
Program ID:	WAR000550
Date Interaction:	12/18/1992 0:00
Date Interaction 3:	Not reported

Facility ID:	2243
Facility Company:	SEATTLE STEAM CO WESTERN AV
Interaction:	A
Interaction 1:	INDUSTIP
Interaction 2:	Industrial NPDES IP
Ecology Program:	WATQUAL
Program Data:	PARIS
Facility Alt.:	SEATTLE STEAM
Program ID:	WA0001503
Date Interaction:	9/28/1988 0:00
Date Interaction 3:	Not reported

Facility ID:	2243
Facility Company:	SEATTLE STEAM CO WESTERN AV
Interaction:	I
Interaction 1:	UST
Interaction 2:	Underground Storage Tank
Ecology Program:	TOXICS
Program Data:	UST
Facility Alt.:	Not reported
Program ID:	Not reported
Date Interaction:	3/20/2000 0:00
Date Interaction 3:	3/20/2000 0:00

SEATTLE STEAM CORPORATION (Continued) **U004020769**

Facility/Site Interaction T:	3968
Geographic Location Identifier (Alias Facid):	2243
Interaction (Aka Env Int) Type Code:	AQOPS
Interaction (Aka Env Int) Description:	Air Qual Oper Permit Source
Interaction Status:	A
Federal Program Indentifier:	Not reported
Interaction Start Date:	01/01/1977
Interaction End Date:	Not reported
prgm_facil:	Not reported
cur_sys_pr:	AIRQUAL
cur_sys_nm:	AIRSIS

Facility/Site Interaction T:	3969
Geographic Location Identifier (Alias Facid):	2243
Interaction (Aka Env Int) Type Code:	LUST
Interaction (Aka Env Int) Description:	LUST Facility
Interaction Status:	A
Federal Program Indentifier:	3736
Interaction Start Date:	12/13/1989
Interaction End Date:	Not reported
prgm_facil:	Seattle Steam Corporation
cur_sys_pr:	TOXICS
cur_sys_nm:	ISIS

Facility/Site Interaction T:	3971
Geographic Location Identifier (Alias Facid):	2243
Interaction (Aka Env Int) Type Code:	UST
Interaction (Aka Env Int) Description:	Underground Storage Tank
Interaction Status:	I
Federal Program Indentifier:	Not reported
Interaction Start Date:	03/20/2000
Interaction End Date:	03/20/2000
prgm_facil:	Not reported
cur_sys_pr:	TOXICS
cur_sys_nm:	ISIS

Facility/Site Interaction T:	3973
Geographic Location Identifier (Alias Facid):	2243
Interaction (Aka Env Int) Type Code:	SCS
Interaction (Aka Env Int) Description:	State Cleanup Site
Interaction Status:	I
Federal Program Indentifier:	Not reported
Interaction Start Date:	01/01/1900
Interaction End Date:	08/19/2009
prgm_facil:	Seattle Steam Co Western Ave
cur_sys_pr:	TOXICS
cur_sys_nm:	ISIS

Facility/Site Interaction T:	3974
Geographic Location Identifier (Alias Facid):	2243
Interaction (Aka Env Int) Type Code:	HWG
Interaction (Aka Env Int) Description:	Hazardous Waste Generator
Interaction Status:	I
Federal Program Indentifier:	WAH000031330
Interaction Start Date:	06/28/2007
Interaction End Date:	12/31/2008
prgm_facil:	SEATTLE STEAM CO WESTERN AV

SEATTLE STEAM CORPORATION (Continued) **U004020769**

cur_sys_pr: HAZWASTE
cur_sys_nm: TURBOWASTE

Facility/Site Interaction T: 3975
Geographic Location Identifier (Alias Facid): 2243
Interaction (Aka Env Int) Type Code: HWG
Interaction (Aka Env Int) Description: Hazardous Waste Generator
Interaction Status: A
Federal Program Indentifier: WAH000031330
Interaction Start Date: 03/05/2009
Interaction End Date: Not reported
prgm_facil: Not reported
cur_sys_pr: HAZWASTE
cur_sys_nm: TURBOWASTE

Facility/Site Interaction T: 79282
Geographic Location Identifier (Alias Facid): 2243
Interaction (Aka Env Int) Type Code: VOLCLNST
Interaction (Aka Env Int) Description: Voluntary Cleanup Sites
Interaction Status: A
Federal Program Indentifier: NW2196
Interaction Start Date: 08/19/2009
Interaction End Date: Not reported
prgm_facil: Seattle Steam Co Western Ave
cur_sys_pr: TOXICS
cur_sys_nm: ISIS

Facility/Site Interaction T: 81040
Geographic Location Identifier (Alias Facid): 2243
Interaction (Aka Env Int) Type Code: INDUSTGP
Interaction (Aka Env Int) Description: Industrial SW GP
Interaction Status: A
Federal Program Indentifier: WAR000550
Interaction Start Date: 12/18/1992
Interaction End Date: Not reported
prgm_facil: WESTERN AVENUE STEAM PLANT
cur_sys_pr: WATQUAL
cur_sys_nm: PARIS

Facility/Site Interaction T: 81041
Geographic Location Identifier (Alias Facid): 2243
Interaction (Aka Env Int) Type Code: INDUSTIP
Interaction (Aka Env Int) Description: Industrial IP
Interaction Status: A
Federal Program Indentifier: WA0001503
Interaction Start Date: 09/28/1988
Interaction End Date: Not reported
prgm_facil: SEATTLE STEAM
cur_sys_pr: WATQUAL
cur_sys_nm: PARIS

Facility Id: 2243
Latitude: 47.6067114
Longitude: -122.34014
Ecology Interest Type Code: INDUSTGP
Facility ID: 2243

SEATTLE STEAM CORPORATION (Continued) **U004020769**

Facility Company:	SEATTLE STEAM CO WESTERN AV
Interaction:	A
Interaction 1:	AQOPS
Interaction 2:	Air Qual Oper Permit Source
Ecology Program:	AIRQUAL
Program Data:	AIRSIS
Facility Alt.:	Not reported
Program ID:	Not reported
Date Interaction:	1/1/1977 0:00
Date Interaction 3:	Not reported

Facility ID:	2243
Facility Company:	SEATTLE STEAM CO WESTERN AV
Interaction:	A
Interaction 1:	LUST
Interaction 2:	LUST Facility
Ecology Program:	TOXICS
Program Data:	ISIS
Facility Alt.:	Seattle Steam Corporation
Program ID:	3736
Date Interaction:	12/13/1989 0:00
Date Interaction 3:	Not reported

Facility ID:	2243
Facility Company:	SEATTLE STEAM CO WESTERN AV
Interaction:	I
Interaction 1:	SCS
Interaction 2:	State Cleanup Site
Ecology Program:	TOXICS
Program Data:	ISIS
Facility Alt.:	Seattle Steam Co Western Ave
Program ID:	Not reported
Date Interaction:	1/1/1900 0:00
Date Interaction 3:	8/19/2009 0:00

Facility ID:	2243
Facility Company:	SEATTLE STEAM CO WESTERN AV
Interaction:	I
Interaction 1:	HWG
Interaction 2:	Hazardous Waste Generator
Ecology Program:	HAZWASTE
Program Data:	TURBOWASTE
Facility Alt.:	SEATTLE STEAM CO WESTERN AV
Program ID:	WAH000031330
Date Interaction:	6/28/2007 0:00
Date Interaction 3:	12/31/2008 0:00

Facility ID:	2243
Facility Company:	SEATTLE STEAM CO WESTERN AV
Interaction:	A
Interaction 1:	HWG
Interaction 2:	Hazardous Waste Generator
Ecology Program:	HAZWASTE
Program Data:	TURBOWASTE
Facility Alt.:	Not reported
Program ID:	WAH000031330
Date Interaction:	3/5/2009 0:00

SEATTLE STEAM CORPORATION (Continued) **U004020769**

Date Interaction 3:	Not reported
Facility ID:	2243
Facility Company:	SEATTLE STEAM CO WESTERN AV
Interaction:	A
Interaction 1:	VOLCLNST
Interaction 2:	Voluntary Cleanup Sites
Ecology Program:	TOXICS
Program Data:	ISIS
Facility Alt.:	Seattle Steam Co Western Ave
Program ID:	NW2196
Date Interaction:	8/19/2009 0:00
Date Interaction 3:	Not reported
Facility ID:	2243
Facility Company:	SEATTLE STEAM CO WESTERN AV
Interaction:	A
Interaction 1:	INDUSTGP
Interaction 2:	Industrial SW GP
Ecology Program:	WATQUAL
Program Data:	PARIS
Facility Alt.:	WESTERN AVENUE STEAM PLANT
Program ID:	WAR000550
Date Interaction:	12/18/1992 0:00
Date Interaction 3:	Not reported
Facility ID:	2243
Facility Company:	SEATTLE STEAM CO WESTERN AV
Interaction:	A
Interaction 1:	INDUSTIP
Interaction 2:	Industrial NPDES IP
Ecology Program:	WATQUAL
Program Data:	PARIS
Facility Alt.:	SEATTLE STEAM
Program ID:	WA0001503
Date Interaction:	9/28/1988 0:00
Date Interaction 3:	Not reported
Facility ID:	2243
Facility Company:	SEATTLE STEAM CO WESTERN AV
Interaction:	I
Interaction 1:	UST
Interaction 2:	Underground Storage Tank
Ecology Program:	TOXICS
Program Data:	UST
Facility Alt.:	Not reported
Program ID:	Not reported
Date Interaction:	3/20/2000 0:00
Date Interaction 3:	3/20/2000 0:00
Facility/Site Interaction T:	3968
Geographic Location Identifier (Alias Facid):	2243
Interaction (Aka Env Int) Type Code:	AQOPS
Interaction (Aka Env Int) Description:	Air Qual Oper Permit Source
Interaction Status:	A
Federal Program Indentifier:	Not reported
Interaction Start Date:	01/01/1977

SEATTLE STEAM CORPORATION (Continued) **U004020769**

Interaction End Date:	Not reported
prgm_facil:	Not reported
cur_sys_pr:	AIRQUAL
cur_sys_nm:	AIRSIS
Facility/Site Interaction T:	3969
Geographic Location Identifier (Alias Facid):	2243
Interaction (Aka Env Int) Type Code:	LUST
Interaction (Aka Env Int) Description:	LUST Facility
Interaction Status:	A
Federal Program Indentifier:	3736
Interaction Start Date:	12/13/1989
Interaction End Date:	Not reported
prgm_facil:	Seattle Steam Corporation
cur_sys_pr:	TOXICS
cur_sys_nm:	ISIS
Facility/Site Interaction T:	3971
Geographic Location Identifier (Alias Facid):	2243
Interaction (Aka Env Int) Type Code:	UST
Interaction (Aka Env Int) Description:	Underground Storage Tank
Interaction Status:	I
Federal Program Indentifier:	Not reported
Interaction Start Date:	03/20/2000
Interaction End Date:	03/20/2000
prgm_facil:	Not reported
cur_sys_pr:	TOXICS
cur_sys_nm:	ISIS
Facility/Site Interaction T:	3973
Geographic Location Identifier (Alias Facid):	2243
Interaction (Aka Env Int) Type Code:	SCS
Interaction (Aka Env Int) Description:	State Cleanup Site
Interaction Status:	I
Federal Program Indentifier:	Not reported
Interaction Start Date:	01/01/1900
Interaction End Date:	08/19/2009
prgm_facil:	Seattle Steam Co Western Ave
cur_sys_pr:	TOXICS
cur_sys_nm:	ISIS
Facility/Site Interaction T:	3974
Geographic Location Identifier (Alias Facid):	2243
Interaction (Aka Env Int) Type Code:	HWG
Interaction (Aka Env Int) Description:	Hazardous Waste Generator
Interaction Status:	I
Federal Program Indentifier:	WAH000031330
Interaction Start Date:	06/28/2007
Interaction End Date:	12/31/2008
prgm_facil:	SEATTLE STEAM CO WESTERN AV
cur_sys_pr:	HAZWASTE
cur_sys_nm:	TURBOWASTE
Facility/Site Interaction T:	3975
Geographic Location Identifier (Alias Facid):	2243
Interaction (Aka Env Int) Type Code:	HWG
Interaction (Aka Env Int) Description:	Hazardous Waste Generator

SEATTLE STEAM CORPORATION (Continued) **U004020769**

Interaction Status: A
Federal Program Indentifier: WAH000031330
Interaction Start Date: 03/05/2009
Interaction End Date: Not reported
prgm_facil: Not reported
cur_sys_pr: HAZWASTE
cur_sys_nm: TURBOWASTE

Facility/Site Interaction T: 79282
Geographic Location Identifier (Alias Facid): 2243
Interaction (Aka Env Int) Type Code: VOLCLNST
Interaction (Aka Env Int) Description: Voluntary Cleanup Sites
Interaction Status: A
Federal Program Indentifier: NW2196
Interaction Start Date: 08/19/2009
Interaction End Date: Not reported
prgm_facil: Seattle Steam Co Western Ave
cur_sys_pr: TOXICS
cur_sys_nm: ISIS

Facility/Site Interaction T: 81040
Geographic Location Identifier (Alias Facid): 2243
Interaction (Aka Env Int) Type Code: INDUSTGP
Interaction (Aka Env Int) Description: Industrial SW GP
Interaction Status: A
Federal Program Indentifier: WAR000550
Interaction Start Date: 12/18/1992
Interaction End Date: Not reported
prgm_facil: WESTERN AVENUE STEAM PLANT
cur_sys_pr: WATQUAL
cur_sys_nm: PARIS

Facility/Site Interaction T: 81041
Geographic Location Identifier (Alias Facid): 2243
Interaction (Aka Env Int) Type Code: INDUSTIP
Interaction (Aka Env Int) Description: Industrial IP
Interaction Status: A
Federal Program Indentifier: WA0001503
Interaction Start Date: 09/28/1988
Interaction End Date: Not reported
prgm_facil: SEATTLE STEAM
cur_sys_pr: WATQUAL
cur_sys_nm: PARIS

Facility Id: 2243
Latitude: 47.6067114
Longitude: -122.34014
Ecology Interest Type Code: INDUSTIP
Facility ID: 2243
Facility Company: SEATTLE STEAM CO WESTERN AV
Interaction: A
Interaction 1: AQOPS
Interaction 2: Air Qual Oper Permit Source
Ecology Program: AIRQUAL
Program Data: AIRSIS
Facility Alt.: Not reported

SEATTLE STEAM CORPORATION (Continued) **U004020769**

Program ID:	Not reported
Date Interaction:	1/1/1977 0:00
Date Interaction 3:	Not reported
Facility ID:	2243
Facility Company:	SEATTLE STEAM CO WESTERN AV
Interaction:	A
Interaction 1:	LUST
Interaction 2:	LUST Facility
Ecology Program:	TOXICS
Program Data:	ISIS
Facility Alt.:	Seattle Steam Corporation
Program ID:	3736
Date Interaction:	12/13/1989 0:00
Date Interaction 3:	Not reported
Facility ID:	2243
Facility Company:	SEATTLE STEAM CO WESTERN AV
Interaction:	I
Interaction 1:	SCS
Interaction 2:	State Cleanup Site
Ecology Program:	TOXICS
Program Data:	ISIS
Facility Alt.:	Seattle Steam Co Western Ave
Program ID:	Not reported
Date Interaction:	1/1/1900 0:00
Date Interaction 3:	8/19/2009 0:00
Facility ID:	2243
Facility Company:	SEATTLE STEAM CO WESTERN AV
Interaction:	I
Interaction 1:	HWG
Interaction 2:	Hazardous Waste Generator
Ecology Program:	HAZWASTE
Program Data:	TURBOWASTE
Facility Alt.:	SEATTLE STEAM CO WESTERN AV
Program ID:	WAH000031330
Date Interaction:	6/28/2007 0:00
Date Interaction 3:	12/31/2008 0:00
Facility ID:	2243
Facility Company:	SEATTLE STEAM CO WESTERN AV
Interaction:	A
Interaction 1:	HWG
Interaction 2:	Hazardous Waste Generator
Ecology Program:	HAZWASTE
Program Data:	TURBOWASTE
Facility Alt.:	Not reported
Program ID:	WAH000031330
Date Interaction:	3/5/2009 0:00
Date Interaction 3:	Not reported
Facility ID:	2243
Facility Company:	SEATTLE STEAM CO WESTERN AV
Interaction:	A
Interaction 1:	VOLCLNST
Interaction 2:	Voluntary Cleanup Sites

SEATTLE STEAM CORPORATION (Continued) **U004020769**

Ecology Program:	TOXICS
Program Data:	ISIS
Facility Alt.:	Seattle Steam Co Western Ave
Program ID:	NW2196
Date Interaction:	8/19/2009 0:00
Date Interaction 3:	Not reported
Facility ID:	2243
Facility Company:	SEATTLE STEAM CO WESTERN AV
Interaction:	A
Interaction 1:	INDUSTGP
Interaction 2:	Industrial SW GP
Ecology Program:	WATQUAL
Program Data:	PARIS
Facility Alt.:	WESTERN AVENUE STEAM PLANT
Program ID:	WAR000550
Date Interaction:	12/18/1992 0:00
Date Interaction 3:	Not reported
Facility ID:	2243
Facility Company:	SEATTLE STEAM CO WESTERN AV
Interaction:	A
Interaction 1:	INDUSTIP
Interaction 2:	Industrial NPDES IP
Ecology Program:	WATQUAL
Program Data:	PARIS
Facility Alt.:	SEATTLE STEAM
Program ID:	WA0001503
Date Interaction:	9/28/1988 0:00
Date Interaction 3:	Not reported
Facility ID:	2243
Facility Company:	SEATTLE STEAM CO WESTERN AV
Interaction:	I
Interaction 1:	UST
Interaction 2:	Underground Storage Tank
Ecology Program:	TOXICS
Program Data:	UST
Facility Alt.:	Not reported
Program ID:	Not reported
Date Interaction:	3/20/2000 0:00
Date Interaction 3:	3/20/2000 0:00
Facility/Site Interaction T:	3968
Geographic Location Identifier (Alias Facid):	2243
Interaction (Aka Env Int) Type Code:	AQOPS
Interaction (Aka Env Int) Description:	Air Qual Oper Permit Source
Interaction Status:	A
Federal Program Indentifier:	Not reported
Interaction Start Date:	01/01/1977
Interaction End Date:	Not reported
prgm_facil:	Not reported
cur_sys_pr:	AIRQUAL
cur_sys_nm:	AIRSIS
Facility/Site Interaction T:	3969
Geographic Location Identifier (Alias Facid):	2243

SEATTLE STEAM CORPORATION (Continued) **U004020769**

Interaction (Aka Env Int) Type Code:	LUST
Interaction (Aka Env Int) Description:	LUST Facility
Interaction Status:	A
Federal Program Indentifier:	3736
Interaction Start Date:	12/13/1989
Interaction End Date:	Not reported
prgm_facil:	Seattle Steam Corporation
cur_sys_pr:	TOXICS
cur_sys_nm:	ISIS

Facility/Site Interaction T:	3971
Geographic Location Identifier (Alias Facid):	2243
Interaction (Aka Env Int) Type Code:	UST
Interaction (Aka Env Int) Description:	Underground Storage Tank
Interaction Status:	I
Federal Program Indentifier:	Not reported
Interaction Start Date:	03/20/2000
Interaction End Date:	03/20/2000
prgm_facil:	Not reported
cur_sys_pr:	TOXICS
cur_sys_nm:	ISIS

Facility/Site Interaction T:	3973
Geographic Location Identifier (Alias Facid):	2243
Interaction (Aka Env Int) Type Code:	SCS
Interaction (Aka Env Int) Description:	State Cleanup Site
Interaction Status:	I
Federal Program Indentifier:	Not reported
Interaction Start Date:	01/01/1900
Interaction End Date:	08/19/2009
prgm_facil:	Seattle Steam Co Western Ave
cur_sys_pr:	TOXICS
cur_sys_nm:	ISIS

Facility/Site Interaction T:	3974
Geographic Location Identifier (Alias Facid):	2243
Interaction (Aka Env Int) Type Code:	HWG
Interaction (Aka Env Int) Description:	Hazardous Waste Generator
Interaction Status:	I
Federal Program Indentifier:	WAH000031330
Interaction Start Date:	06/28/2007
Interaction End Date:	12/31/2008
prgm_facil:	SEATTLE STEAM CO WESTERN AV
cur_sys_pr:	HAZWASTE
cur_sys_nm:	TURBOWASTE

Facility/Site Interaction T:	3975
Geographic Location Identifier (Alias Facid):	2243
Interaction (Aka Env Int) Type Code:	HWG
Interaction (Aka Env Int) Description:	Hazardous Waste Generator
Interaction Status:	A
Federal Program Indentifier:	WAH000031330
Interaction Start Date:	03/05/2009
Interaction End Date:	Not reported
prgm_facil:	Not reported
cur_sys_pr:	HAZWASTE
cur_sys_nm:	TURBOWASTE

SEATTLE STEAM CORPORATION (Continued) **U004020769**

Facility/Site Interaction T: 79282
Geographic Location Identifier (Alias Facid): 2243
Interaction (Aka Env Int) Type Code: VOLCLNST
Interaction (Aka Env Int) Description: Voluntary Cleanup Sites
Interaction Status: A
Federal Program Indentifier: NW2196
Interaction Start Date: 08/19/2009
Interaction End Date: Not reported
prgm_facil: Seattle Steam Co Western Ave
cur_sys_pr: TOXICS
cur_sys_nm: ISIS

Facility/Site Interaction T: 81040
Geographic Location Identifier (Alias Facid): 2243
Interaction (Aka Env Int) Type Code: INDUSTGP
Interaction (Aka Env Int) Description: Industrial SW GP
Interaction Status: A
Federal Program Indentifier: WAR000550
Interaction Start Date: 12/18/1992
Interaction End Date: Not reported
prgm_facil: WESTERN AVENUE STEAM PLANT
cur_sys_pr: WATQUAL
cur_sys_nm: PARIS

Facility/Site Interaction T: 81041
Geographic Location Identifier (Alias Facid): 2243
Interaction (Aka Env Int) Type Code: INDUSTIP
Interaction (Aka Env Int) Description: Industrial IP
Interaction Status: A
Federal Program Indentifier: WA0001503
Interaction Start Date: 09/28/1988
Interaction End Date: Not reported
prgm_facil: SEATTLE STEAM
cur_sys_pr: WATQUAL
cur_sys_nm: PARIS

Facility Id: 2243
Latitude: 47.6067114
Longitude: -122.34014
Ecology Interest Type Code: SCS
Facility ID: 2243
Facility Company: SEATTLE STEAM CO WESTERN AV
Interaction: A
Interaction 1: AQOPS
Interaction 2: Air Qual Oper Permit Source
Ecology Program: AIRQUAL
Program Data: AIRSIS
Facility Alt.: Not reported
Program ID: Not reported
Date Interaction: 1/1/1977 0:00
Date Interaction 3: Not reported

Facility ID: 2243
Facility Company: SEATTLE STEAM CO WESTERN AV
Interaction: A
Interaction 1: LUST

SEATTLE STEAM CORPORATION (Continued) **U004020769**

Interaction 2:	LUST Facility
Ecology Program:	TOXICS
Program Data:	ISIS
Facility Alt.:	Seattle Steam Corporation
Program ID:	3736
Date Interaction:	12/13/1989 0:00
Date Interaction 3:	Not reported
Facility ID:	2243
Facility Company:	SEATTLE STEAM CO WESTERN AV
Interaction:	I
Interaction 1:	SCS
Interaction 2:	State Cleanup Site
Ecology Program:	TOXICS
Program Data:	ISIS
Facility Alt.:	Seattle Steam Co Western Ave
Program ID:	Not reported
Date Interaction:	1/1/1900 0:00
Date Interaction 3:	8/19/2009 0:00
Facility ID:	2243
Facility Company:	SEATTLE STEAM CO WESTERN AV
Interaction:	I
Interaction 1:	HWG
Interaction 2:	Hazardous Waste Generator
Ecology Program:	HAZWASTE
Program Data:	TURBOWASTE
Facility Alt.:	SEATTLE STEAM CO WESTERN AV
Program ID:	WAH000031330
Date Interaction:	6/28/2007 0:00
Date Interaction 3:	12/31/2008 0:00
Facility ID:	2243
Facility Company:	SEATTLE STEAM CO WESTERN AV
Interaction:	A
Interaction 1:	HWG
Interaction 2:	Hazardous Waste Generator
Ecology Program:	HAZWASTE
Program Data:	TURBOWASTE
Facility Alt.:	Not reported
Program ID:	WAH000031330
Date Interaction:	3/5/2009 0:00
Date Interaction 3:	Not reported
Facility ID:	2243
Facility Company:	SEATTLE STEAM CO WESTERN AV
Interaction:	A
Interaction 1:	VOLCLNST
Interaction 2:	Voluntary Cleanup Sites
Ecology Program:	TOXICS
Program Data:	ISIS
Facility Alt.:	Seattle Steam Co Western Ave
Program ID:	NW2196
Date Interaction:	8/19/2009 0:00
Date Interaction 3:	Not reported
Facility ID:	2243

SEATTLE STEAM CORPORATION (Continued) **U004020769**

Facility Company:	SEATTLE STEAM CO WESTERN AV
Interaction:	A
Interaction 1:	INDUSTGP
Interaction 2:	Industrial SW GP
Ecology Program:	WATQUAL
Program Data:	PARIS
Facility Alt.:	WESTERN AVENUE STEAM PLANT
Program ID:	WAR000550
Date Interaction:	12/18/1992 0:00
Date Interaction 3:	Not reported

Facility ID:	2243
Facility Company:	SEATTLE STEAM CO WESTERN AV
Interaction:	A
Interaction 1:	INDUSTIP
Interaction 2:	Industrial NPDES IP
Ecology Program:	WATQUAL
Program Data:	PARIS
Facility Alt.:	SEATTLE STEAM
Program ID:	WA0001503
Date Interaction:	9/28/1988 0:00
Date Interaction 3:	Not reported

Facility ID:	2243
Facility Company:	SEATTLE STEAM CO WESTERN AV
Interaction:	I
Interaction 1:	UST
Interaction 2:	Underground Storage Tank
Ecology Program:	TOXICS
Program Data:	UST
Facility Alt.:	Not reported
Program ID:	Not reported
Date Interaction:	3/20/2000 0:00
Date Interaction 3:	3/20/2000 0:00

Facility/Site Interaction T:	3968
Geographic Location Identifier (Alias Facid):	2243
Interaction (Aka Env Int) Type Code:	AQOPS
Interaction (Aka Env Int) Description:	Air Qual Oper Permit Source
Interaction Status:	A
Federal Program Indentifier:	Not reported
Interaction Start Date:	01/01/1977
Interaction End Date:	Not reported
prgm_facil:	Not reported
cur_sys_pr:	AIRQUAL
cur_sys_nm:	AIRSIS

Facility/Site Interaction T:	3969
Geographic Location Identifier (Alias Facid):	2243
Interaction (Aka Env Int) Type Code:	LUST
Interaction (Aka Env Int) Description:	LUST Facility
Interaction Status:	A
Federal Program Indentifier:	3736
Interaction Start Date:	12/13/1989
Interaction End Date:	Not reported
prgm_facil:	Seattle Steam Corporation
cur_sys_pr:	TOXICS

SEATTLE STEAM CORPORATION (Continued) **U004020769**

cur_sys_nm:	ISIS
Facility/Site Interaction T:	3971
Geographic Location Identifier (Alias Facid):	2243
Interaction (Aka Env Int) Type Code:	UST
Interaction (Aka Env Int) Description:	Underground Storage Tank
Interaction Status:	I
Federal Program Indentifier:	Not reported
Interaction Start Date:	03/20/2000
Interaction End Date:	03/20/2000
prgm_facil:	Not reported
cur_sys_pr:	TOXICS
cur_sys_nm:	ISIS
Facility/Site Interaction T:	3973
Geographic Location Identifier (Alias Facid):	2243
Interaction (Aka Env Int) Type Code:	SCS
Interaction (Aka Env Int) Description:	State Cleanup Site
Interaction Status:	I
Federal Program Indentifier:	Not reported
Interaction Start Date:	01/01/1900
Interaction End Date:	08/19/2009
prgm_facil:	Seattle Steam Co Western Ave
cur_sys_pr:	TOXICS
cur_sys_nm:	ISIS
Facility/Site Interaction T:	3974
Geographic Location Identifier (Alias Facid):	2243
Interaction (Aka Env Int) Type Code:	HWG
Interaction (Aka Env Int) Description:	Hazardous Waste Generator
Interaction Status:	I
Federal Program Indentifier:	WAH000031330
Interaction Start Date:	06/28/2007
Interaction End Date:	12/31/2008
prgm_facil:	SEATTLE STEAM CO WESTERN AV
cur_sys_pr:	HAZWASTE
cur_sys_nm:	TURBOWASTE
Facility/Site Interaction T:	3975
Geographic Location Identifier (Alias Facid):	2243
Interaction (Aka Env Int) Type Code:	HWG
Interaction (Aka Env Int) Description:	Hazardous Waste Generator
Interaction Status:	A
Federal Program Indentifier:	WAH000031330
Interaction Start Date:	03/05/2009
Interaction End Date:	Not reported
prgm_facil:	Not reported
cur_sys_pr:	HAZWASTE
cur_sys_nm:	TURBOWASTE
Facility/Site Interaction T:	79282
Geographic Location Identifier (Alias Facid):	2243
Interaction (Aka Env Int) Type Code:	VOLCLNST
Interaction (Aka Env Int) Description:	Voluntary Cleanup Sites
Interaction Status:	A
Federal Program Indentifier:	NW2196
Interaction Start Date:	08/19/2009

SEATTLE STEAM CORPORATION (Continued) **U004020769**

Interaction End Date: Not reported
prgm_facil: Seattle Steam Co Western Ave
cur_sys_pr: TOXICS
cur_sys_nm: ISIS

Facility/Site Interaction T: 81040
Geographic Location Identifier (Alias Facid): 2243
Interaction (Aka Env Int) Type Code: INDUSTGP
Interaction (Aka Env Int) Description: Industrial SW GP
Interaction Status: A
Federal Program Indentifier: WAR000550
Interaction Start Date: 12/18/1992
Interaction End Date: Not reported
prgm_facil: WESTERN AVENUE STEAM PLANT
cur_sys_pr: WATQUAL
cur_sys_nm: PARIS

Facility/Site Interaction T: 81041
Geographic Location Identifier (Alias Facid): 2243
Interaction (Aka Env Int) Type Code: INDUSTIP
Interaction (Aka Env Int) Description: Industrial IP
Interaction Status: A
Federal Program Indentifier: WA0001503
Interaction Start Date: 09/28/1988
Interaction End Date: Not reported
prgm_facil: SEATTLE STEAM
cur_sys_pr: WATQUAL
cur_sys_nm: PARIS

Facility Id: 2243
Latitude: 47.6067114
Longitude: -122.34014
Ecology Interest Type Code: AQOPS
Facility ID: 2243
Facility Company: SEATTLE STEAM CO WESTERN AV
Interaction: A
Interaction 1: AQOPS
Interaction 2: Air Qual Oper Permit Source
Ecology Program: AIRQUAL
Program Data: AIRSIS
Facility Alt.: Not reported
Program ID: Not reported
Date Interaction: 1/1/1977 0:00
Date Interaction 3: Not reported

Facility ID: 2243
Facility Company: SEATTLE STEAM CO WESTERN AV
Interaction: A
Interaction 1: LUST
Interaction 2: LUST Facility
Ecology Program: TOXICS
Program Data: ISIS
Facility Alt.: Seattle Steam Corporation
Program ID: 3736
Date Interaction: 12/13/1989 0:00
Date Interaction 3: Not reported

SEATTLE STEAM CORPORATION (Continued) **U004020769**

Facility ID:	2243
Facility Company:	SEATTLE STEAM CO WESTERN AV
Interaction:	I
Interaction 1:	SCS
Interaction 2:	State Cleanup Site
Ecology Program:	TOXICS
Program Data:	ISIS
Facility Alt.:	Seattle Steam Co Western Ave
Program ID:	Not reported
Date Interaction:	1/1/1900 0:00
Date Interaction 3:	8/19/2009 0:00

Facility ID:	2243
Facility Company:	SEATTLE STEAM CO WESTERN AV
Interaction:	I
Interaction 1:	HWG
Interaction 2:	Hazardous Waste Generator
Ecology Program:	HAZWASTE
Program Data:	TURBOWASTE
Facility Alt.:	SEATTLE STEAM CO WESTERN AV
Program ID:	WAH000031330
Date Interaction:	6/28/2007 0:00
Date Interaction 3:	12/31/2008 0:00

Facility ID:	2243
Facility Company:	SEATTLE STEAM CO WESTERN AV
Interaction:	A
Interaction 1:	HWG
Interaction 2:	Hazardous Waste Generator
Ecology Program:	HAZWASTE
Program Data:	TURBOWASTE
Facility Alt.:	Not reported
Program ID:	WAH000031330
Date Interaction:	3/5/2009 0:00
Date Interaction 3:	Not reported

Facility ID:	2243
Facility Company:	SEATTLE STEAM CO WESTERN AV
Interaction:	A
Interaction 1:	VOLCLNST
Interaction 2:	Voluntary Cleanup Sites
Ecology Program:	TOXICS
Program Data:	ISIS
Facility Alt.:	Seattle Steam Co Western Ave
Program ID:	NW2196
Date Interaction:	8/19/2009 0:00
Date Interaction 3:	Not reported

Facility ID:	2243
Facility Company:	SEATTLE STEAM CO WESTERN AV
Interaction:	A
Interaction 1:	INDUSTGP
Interaction 2:	Industrial SW GP
Ecology Program:	WATQUAL
Program Data:	PARIS
Facility Alt.:	WESTERN AVENUE STEAM PLANT
Program ID:	WAR000550

SEATTLE STEAM CORPORATION (Continued) **U004020769**

Date Interaction:	12/18/1992 0:00
Date Interaction 3:	Not reported
Facility ID:	2243
Facility Company:	SEATTLE STEAM CO WESTERN AV
Interaction:	A
Interaction 1:	INDUSTIP
Interaction 2:	Industrial NPDES IP
Ecology Program:	WATQUAL
Program Data:	PARIS
Facility Alt.:	SEATTLE STEAM
Program ID:	WA0001503
Date Interaction:	9/28/1988 0:00
Date Interaction 3:	Not reported
Facility ID:	2243
Facility Company:	SEATTLE STEAM CO WESTERN AV
Interaction:	I
Interaction 1:	UST
Interaction 2:	Underground Storage Tank
Ecology Program:	TOXICS
Program Data:	UST
Facility Alt.:	Not reported
Program ID:	Not reported
Date Interaction:	3/20/2000 0:00
Date Interaction 3:	3/20/2000 0:00
Facility/Site Interaction T:	3968
Geographic Location Identifier (Alias Facid):	2243
Interaction (Aka Env Int) Type Code:	AQOPS
Interaction (Aka Env Int) Description:	Air Qual Oper Permit Source
Interaction Status:	A
Federal Program Indentifier:	Not reported
Interaction Start Date:	01/01/1977
Interaction End Date:	Not reported
prgm_facil:	Not reported
cur_sys_pr:	AIRQUAL
cur_sys_nm:	AIRSIS
Facility/Site Interaction T:	3969
Geographic Location Identifier (Alias Facid):	2243
Interaction (Aka Env Int) Type Code:	LUST
Interaction (Aka Env Int) Description:	LUST Facility
Interaction Status:	A
Federal Program Indentifier:	3736
Interaction Start Date:	12/13/1989
Interaction End Date:	Not reported
prgm_facil:	Seattle Steam Corporation
cur_sys_pr:	TOXICS
cur_sys_nm:	ISIS
Facility/Site Interaction T:	3971
Geographic Location Identifier (Alias Facid):	2243
Interaction (Aka Env Int) Type Code:	UST
Interaction (Aka Env Int) Description:	Underground Storage Tank
Interaction Status:	I
Federal Program Indentifier:	Not reported

SEATTLE STEAM CORPORATION (Continued) **U004020769**

Interaction Start Date:	03/20/2000
Interaction End Date:	03/20/2000
prgm_facil:	Not reported
cur_sys_pr:	TOXICS
cur_sys_nm:	ISIS
Facility/Site Interaction T:	3973
Geographic Location Identifier (Alias Facid):	2243
Interaction (Aka Env Int) Type Code:	SCS
Interaction (Aka Env Int) Description:	State Cleanup Site
Interaction Status:	I
Federal Program Indentifier:	Not reported
Interaction Start Date:	01/01/1900
Interaction End Date:	08/19/2009
prgm_facil:	Seattle Steam Co Western Ave
cur_sys_pr:	TOXICS
cur_sys_nm:	ISIS
Facility/Site Interaction T:	3974
Geographic Location Identifier (Alias Facid):	2243
Interaction (Aka Env Int) Type Code:	HWG
Interaction (Aka Env Int) Description:	Hazardous Waste Generator
Interaction Status:	I
Federal Program Indentifier:	WAH000031330
Interaction Start Date:	06/28/2007
Interaction End Date:	12/31/2008
prgm_facil:	SEATTLE STEAM CO WESTERN AV
cur_sys_pr:	HAZWASTE
cur_sys_nm:	TURBOWASTE
Facility/Site Interaction T:	3975
Geographic Location Identifier (Alias Facid):	2243
Interaction (Aka Env Int) Type Code:	HWG
Interaction (Aka Env Int) Description:	Hazardous Waste Generator
Interaction Status:	A
Federal Program Indentifier:	WAH000031330
Interaction Start Date:	03/05/2009
Interaction End Date:	Not reported
prgm_facil:	Not reported
cur_sys_pr:	HAZWASTE
cur_sys_nm:	TURBOWASTE
Facility/Site Interaction T:	79282
Geographic Location Identifier (Alias Facid):	2243
Interaction (Aka Env Int) Type Code:	VOLCLNST
Interaction (Aka Env Int) Description:	Voluntary Cleanup Sites
Interaction Status:	A
Federal Program Indentifier:	NW2196
Interaction Start Date:	08/19/2009
Interaction End Date:	Not reported
prgm_facil:	Seattle Steam Co Western Ave
cur_sys_pr:	TOXICS
cur_sys_nm:	ISIS
Facility/Site Interaction T:	81040
Geographic Location Identifier (Alias Facid):	2243
Interaction (Aka Env Int) Type Code:	INDUSTGP

SEATTLE STEAM CORPORATION (Continued) **U004020769**

Interaction (Aka Env Int) Description:	Industrial SW GP
Interaction Status:	A
Federal Program Indentifier:	WAR000550
Interaction Start Date:	12/18/1992
Interaction End Date:	Not reported
prgm_facil:	WESTERN AVENUE STEAM PLANT
cur_sys_pr:	WATQUAL
cur_sys_nm:	PARIS

Facility/Site Interaction T:	81041
Geographic Location Identifier (Alias Facid):	2243
Interaction (Aka Env Int) Type Code:	INDUSTIP
Interaction (Aka Env Int) Description:	Industrial IP
Interaction Status:	A
Federal Program Indentifier:	WA0001503
Interaction Start Date:	09/28/1988
Interaction End Date:	Not reported
prgm_facil:	SEATTLE STEAM
cur_sys_pr:	WATQUAL
cur_sys_nm:	PARIS

Facility Id:	2243
Latitude:	47.6067114
Longitude:	-122.34014
Ecology Interest Type Code:	LUST
Facility ID:	2243
Facility Company:	SEATTLE STEAM CO WESTERN AV
Interaction:	A
Interaction 1:	AQOPS
Interaction 2:	Air Qual Oper Permit Source
Ecology Program:	AIRQUAL
Program Data:	AIRSIS
Facility Alt.:	Not reported
Program ID:	Not reported
Date Interaction:	1/1/1977 0:00
Date Interaction 3:	Not reported

Facility ID:	2243
Facility Company:	SEATTLE STEAM CO WESTERN AV
Interaction:	A
Interaction 1:	LUST
Interaction 2:	LUST Facility
Ecology Program:	TOXICS
Program Data:	ISIS
Facility Alt.:	Seattle Steam Corporation
Program ID:	3736
Date Interaction:	12/13/1989 0:00
Date Interaction 3:	Not reported

Facility ID:	2243
Facility Company:	SEATTLE STEAM CO WESTERN AV
Interaction:	I
Interaction 1:	SCS
Interaction 2:	State Cleanup Site
Ecology Program:	TOXICS
Program Data:	ISIS

SEATTLE STEAM CORPORATION (Continued) **U004020769**

Facility Alt.: Seattle Steam Co Western Ave
Program ID: Not reported
Date Interaction: 1/1/1900 0:00
Date Interaction 3: 8/19/2009 0:00

Facility ID: 2243
Facility Company: SEATTLE STEAM CO WESTERN AV
Interaction: I
Interaction 1: HWG
Interaction 2: Hazardous Waste Generator
Ecology Program: HAZWASTE
Program Data: TURBOWASTE
Facility Alt.: SEATTLE STEAM CO WESTERN AV
Program ID: WAH000031330
Date Interaction: 6/28/2007 0:00
Date Interaction 3: 12/31/2008 0:00

Facility ID: 2243
Facility Company: SEATTLE STEAM CO WESTERN AV
Interaction: A
Interaction 1: HWG
Interaction 2: Hazardous Waste Generator
Ecology Program: HAZWASTE
Program Data: TURBOWASTE
Facility Alt.: Not reported
Program ID: WAH000031330
Date Interaction: 3/5/2009 0:00
Date Interaction 3: Not reported

Facility ID: 2243
Facility Company: SEATTLE STEAM CO WESTERN AV
Interaction: A
Interaction 1: VOLCLNST
Interaction 2: Voluntary Cleanup Sites
Ecology Program: TOXICS
Program Data: ISIS
Facility Alt.: Seattle Steam Co Western Ave
Program ID: NW2196
Date Interaction: 8/19/2009 0:00
Date Interaction 3: Not reported

Facility ID: 2243
Facility Company: SEATTLE STEAM CO WESTERN AV
Interaction: A
Interaction 1: INDUSTGP
Interaction 2: Industrial SW GP
Ecology Program: WATQUAL
Program Data: PARIS
Facility Alt.: WESTERN AVENUE STEAM PLANT
Program ID: WAR000550
Date Interaction: 12/18/1992 0:00
Date Interaction 3: Not reported

Facility ID: 2243
Facility Company: SEATTLE STEAM CO WESTERN AV
Interaction: A
Interaction 1: INDUSTIP

SEATTLE STEAM CORPORATION (Continued) **U004020769**

Interaction 2:	Industrial NPDES IP
Ecology Program:	WATQUAL
Program Data:	PARIS
Facility Alt.:	SEATTLE STEAM
Program ID:	WA0001503
Date Interaction:	9/28/1988 0:00
Date Interaction 3:	Not reported
Facility ID:	2243
Facility Company:	SEATTLE STEAM CO WESTERN AV
Interaction:	I
Interaction 1:	UST
Interaction 2:	Underground Storage Tank
Ecology Program:	TOXICS
Program Data:	UST
Facility Alt.:	Not reported
Program ID:	Not reported
Date Interaction:	3/20/2000 0:00
Date Interaction 3:	3/20/2000 0:00
Facility/Site Interaction T:	3968
Geographic Location Identifier (Alias Facid):	2243
Interaction (Aka Env Int) Type Code:	AQOPS
Interaction (Aka Env Int) Description:	Air Qual Oper Permit Source
Interaction Status:	A
Federal Program Indentifier:	Not reported
Interaction Start Date:	01/01/1977
Interaction End Date:	Not reported
prgm_facil:	Not reported
cur_sys_pr:	AIRQUAL
cur_sys_nm:	AIRSIS
Facility/Site Interaction T:	3969
Geographic Location Identifier (Alias Facid):	2243
Interaction (Aka Env Int) Type Code:	LUST
Interaction (Aka Env Int) Description:	LUST Facility
Interaction Status:	A
Federal Program Indentifier:	3736
Interaction Start Date:	12/13/1989
Interaction End Date:	Not reported
prgm_facil:	Seattle Steam Corporation
cur_sys_pr:	TOXICS
cur_sys_nm:	ISIS
Facility/Site Interaction T:	3971
Geographic Location Identifier (Alias Facid):	2243
Interaction (Aka Env Int) Type Code:	UST
Interaction (Aka Env Int) Description:	Underground Storage Tank
Interaction Status:	I
Federal Program Indentifier:	Not reported
Interaction Start Date:	03/20/2000
Interaction End Date:	03/20/2000
prgm_facil:	Not reported
cur_sys_pr:	TOXICS
cur_sys_nm:	ISIS
Facility/Site Interaction T:	3973

SEATTLE STEAM CORPORATION (Continued) **U004020769**

Geographic Location Identifier (Alias Facid):	2243
Interaction (Aka Env Int) Type Code:	SCS
Interaction (Aka Env Int) Description:	State Cleanup Site
Interaction Status:	I
Federal Program Indentifier:	Not reported
Interaction Start Date:	01/01/1900
Interaction End Date:	08/19/2009
prgm_facil:	Seattle Steam Co Western Ave
cur_sys_pr:	TOXICS
cur_sys_nm:	ISIS

Facility/Site Interaction T:	3974
Geographic Location Identifier (Alias Facid):	2243
Interaction (Aka Env Int) Type Code:	HWG
Interaction (Aka Env Int) Description:	Hazardous Waste Generator
Interaction Status:	I
Federal Program Indentifier:	WAH000031330
Interaction Start Date:	06/28/2007
Interaction End Date:	12/31/2008
prgm_facil:	SEATTLE STEAM CO WESTERN AV
cur_sys_pr:	HAZWASTE
cur_sys_nm:	TURBOWASTE

Facility/Site Interaction T:	3975
Geographic Location Identifier (Alias Facid):	2243
Interaction (Aka Env Int) Type Code:	HWG
Interaction (Aka Env Int) Description:	Hazardous Waste Generator
Interaction Status:	A
Federal Program Indentifier:	WAH000031330
Interaction Start Date:	03/05/2009
Interaction End Date:	Not reported
prgm_facil:	Not reported
cur_sys_pr:	HAZWASTE
cur_sys_nm:	TURBOWASTE

Facility/Site Interaction T:	79282
Geographic Location Identifier (Alias Facid):	2243
Interaction (Aka Env Int) Type Code:	VOLCLNST
Interaction (Aka Env Int) Description:	Voluntary Cleanup Sites
Interaction Status:	A
Federal Program Indentifier:	NW2196
Interaction Start Date:	08/19/2009
Interaction End Date:	Not reported
prgm_facil:	Seattle Steam Co Western Ave
cur_sys_pr:	TOXICS
cur_sys_nm:	ISIS

Facility/Site Interaction T:	81040
Geographic Location Identifier (Alias Facid):	2243
Interaction (Aka Env Int) Type Code:	INDUSTGP
Interaction (Aka Env Int) Description:	Industrial SW GP
Interaction Status:	A
Federal Program Indentifier:	WAR000550
Interaction Start Date:	12/18/1992
Interaction End Date:	Not reported
prgm_facil:	WESTERN AVENUE STEAM PLANT
cur_sys_pr:	WATQUAL

SEATTLE STEAM CORPORATION (Continued) **U004020769**

cur_sys_nm:	PARIS
Facility/Site Interaction T:	81041
Geographic Location Identifier (Alias Facid):	2243
Interaction (Aka Env Int) Type Code:	INDUSTIP
Interaction (Aka Env Int) Description:	Industrial IP
Interaction Status:	A
Federal Program Indentifier:	WA0001503
Interaction Start Date:	09/28/1988
Interaction End Date:	Not reported
prgm_facil:	SEATTLE STEAM
cur_sys_pr:	WATQUAL
cur_sys_nm:	PARIS

LUST:

Facility ID:	2243
Facility Status:	Cleanup Started
Cleanup Site ID:	5075
Cleanup Unit Type:	Upland
Process Type:	Voluntary Cleanup Program
Alternate Name:	SEATTLE STEAM
Release Status Date:	08/03/1992
Site Response Unit Code:	Northwest
Lat/Long:	47.6067114 / -122.34014
Facility ID:	2243
Facility Status:	Monitoring
Cleanup Site ID:	5075
Cleanup Unit Type:	Upland
Process Type:	Voluntary Cleanup Program
Alternate Name:	SEATTLE STEAM
Release Status Date:	06/01/1995
Site Response Unit Code:	Northwest
Lat/Long:	47.6067114 / -122.34014

UST:

Facility ID:	2243
Site Id:	3736
UBI:	Not reported
Phone Number:	Not reported
Decimal Latitude:	47.60671149
Decimal Longitude:	-122.3401467
Tank Name:	SERVICE
Tag Number:	Not reported
Tank Status:	Exempt
Tank Status Date:	08/06/1996
Tank Install Date:	00/31/1964
Tank Closure Date:	Not reported
Capacity Range:	Not reported
Tank Permit Expiration Date:	Not reported
Tank Upgrade Date:	Not reported
Tank Spill Prevention:	Not reported
Tank Overfill Prevention:	Not reported
Tank Material:	Concrete

SEATTLE STEAM CORPORATION (Continued) **U004020769**

Tank Construction:	Not reported
Tank Tightness Test:	Not reported
Tank Corrosion Protection:	Not reported
Tank Manifold:	Not reported
Tank Release Detection:	Not reported
Tank SFC Type:	Not reported
Pipe Material:	Not reported
Pipe Construction:	Not reported
Pipe Primary Release Detection:	Not reported
Pipe Second Release Detection:	Not reported
Pipe Corrosion Protection:	Not reported
Pipe Pumping System:	Not reported
Responsible Unit:	NORTHWEST
Dispencer/Pump SFC Type:	Not reported

Tank Name:	STORAGE
Tag Number:	Not reported
Tank Status:	Exempt
Tank Status Date:	08/06/1996
Tank Install Date:	00/31/1964
Tank Closure Date:	Not reported
Capacity Range:	Not reported
Tank Permit Expiration Date:	Not reported
Tank Upgrade Date:	Not reported
Tank Spill Prevention:	Not reported
Tank Overfill Prevention:	Not reported
Tank Material:	Concrete
Tank Construction:	Double Wall Tank
Tank Tightness Test:	Not reported
Tank Corrosion Protection:	Not reported
Tank Manifold:	Not reported
Tank Release Detection:	Not reported
Tank SFC Type:	Not reported
Pipe Material:	Steel
Pipe Construction:	Not reported
Pipe Primary Release Detection:	Not reported
Pipe Second Release Detection:	Not reported
Pipe Corrosion Protection:	Not reported
Pipe Pumping System:	Not reported
Responsible Unit:	NORTHWEST
Dispencer/Pump SFC Type:	Not reported

VCP:

edr_fstat:	WA
edr_fzip:	98101
edr_fcnty:	KING
edr_zip:	Not reported
Facility ID:	2243
VCP Status:	Yes
VCP:	Not reported
Ecology Status:	Not reported
NFA Type:	Not reported
Date NFA:	Not reported
Rank:	5
Cleanup Siteid:	5075

SEATTLE STEAM CORPORATION (Continued) **U004020769**

edr_fstat: WA
edr_fzip: 98101
edr_fcnty: KING
edr_zip: Not reported
Facility ID: 2243
VCP Status: Yes
VCP: Not reported
Ecology Status: Not reported
NFA Type: Not reported
Date NFA: Not reported
Rank: 5
Cleanup Siteid: 5075

edr_fstat: WA
edr_fzip: 98101
edr_fcnty: KING
edr_zip: Not reported
Facility ID: 2243
VCP Status: Yes
VCP: Not reported
Ecology Status: Not reported
NFA Type: Not reported
Date NFA: Not reported
Rank: 5
Cleanup Siteid: 5075

edr_fstat: WA
edr_fzip: 98101
edr_fcnty: KING
edr_zip: Not reported
Facility ID: 2243
VCP Status: Yes
VCP: Not reported
Ecology Status: Not reported
NFA Type: Not reported
Date NFA: Not reported
Rank: 5
Cleanup Siteid: 5075

edr_fstat: WA
edr_fzip: 98101
edr_fcnty: KING
edr_zip: Not reported
Facility ID: 2243
VCP Status: Yes
VCP: Not reported
Ecology Status: Not reported
NFA Type: Not reported
Date NFA: Not reported
Rank: 5
Cleanup Siteid: 5075

NPDES:
Facility ID: 2243
Facility Status: Active
Facility Type: Industrial NPDES IP
Admin Region: Northwest

SEATTLE STEAM CORPORATION (Continued) **U004020769**

Date Issued:	04/17/2012
Latitude:	47.60671148
Longitude:	-122.340146
Permit ID:	WA0001503
Permit Version:	5
Permit Status:	Active
Permit SubStatus:	Issued
Ecology Contact:	Jeanne Tran
WRIA:	Cedar-Sammamish
Permit Expiration Date:	04/17/2017
Effective Date:	05/01/2012
Days to Expiration:	906

258
ESE
1/2-1
0.829 mi.
4378 ft.

SEATTLE FIRE STATION 25
1300 E PINE ST
SEATTLE, WA 98122

WA CSCSL **U000592356**
WA ALLSITES **N/A**
WA LUST
WA UST

Relative:
Higher

Actual:
348 ft.

CSCSL:

Facility ID:	29946537
Region:	Northwest
Lat/Long:	47.615944444 / -122.31530556
Brownfield Status:	Not reported
Rank Status:	N
Clean Up Siteid:	8643
Site Status:	Cleanup Started
PSI?:	Not reported
Contaminant Name:	Petroleum-Diesel
Ground Water:	Not reported
Surface Water:	Not reported
Soil:	Remediated-Below Cleanup Level
Sediment:	Not reported
Air:	Not reported
Bedrock:	Not reported
Responsible Unit:	Northwest

ALLSITES:

Facility Id:	29946537
Latitude:	47.6159444
Longitude:	-122.31530
Ecology Interest Type Code:	UST
Facility ID:	29946537
Facility Company:	SEATTLE FIRE STATION 25
Interaction:	I
Interaction 1:	LUST
Interaction 2:	LUST Facility
Ecology Program:	TOXICS
Program Data:	ISIS
Facility Alt.:	Not reported
Program ID:	7910
Date Interaction:	6/17/1999 0:00
Date Interaction 3:	5/15/2002 0:00
Facility ID:	29946537
Facility Company:	SEATTLE FIRE STATION 25
Interaction:	A

SEATTLE FIRE STATION 25 (Continued) **U000592356**

Interaction 1: UST
Interaction 2: Underground Storage Tank
Ecology Program: TOXICS
Program Data: UST
Facility Alt.: Not reported
Program ID: 7910
Date Interaction: 3/20/2000 0:00
Date Interaction 3: Not reported

Facility Id: 29946537
Latitude: 47.6159444
Longitude: -122.31530
Ecology Interest Type Code: LUST
Facility ID: 29946537
Facility Company: SEATTLE FIRE STATION 25
Interaction: I
Interaction 1: LUST
Interaction 2: LUST Facility
Ecology Program: TOXICS
Program Data: ISIS
Facility Alt.: Not reported
Program ID: 7910
Date Interaction: 6/17/1999 0:00
Date Interaction 3: 5/15/2002 0:00

Facility ID: 29946537
Facility Company: SEATTLE FIRE STATION 25
Interaction: A
Interaction 1: UST
Interaction 2: Underground Storage Tank
Ecology Program: TOXICS
Program Data: UST
Facility Alt.: Not reported
Program ID: 7910
Date Interaction: 3/20/2000 0:00
Date Interaction 3: Not reported

LUST:
Facility ID: 29946537
Facility Status: RCU
Cleanup Site ID: 8643
Cleanup Unit Type: Upland
Process Type: Independent Action
Alternate Name: SEATTLE CITY OF - FIRE STATION 25
Release Status Date: 05/15/2002
Site Response Unit Code: Northwest
Lat/Long: 47.6159444 / -122.31530

Facility ID: 29946537
Facility Status: Cleanup Started
Cleanup Site ID: 8643
Cleanup Unit Type: Upland
Process Type: Independent Action
Alternate Name: SEATTLE CITY OF - FIRE STATION 25
Release Status Date: 04/19/1999

SEATTLE FIRE STATION 25 (Continued) **U000592356**

Site Response Unit Code: Northwest
Lat/Long: 47.6159444 / -122.31530

Facility ID: 29946537
Facility Status: Cleanup Started
Cleanup Site ID: 8643
Cleanup Unit Type: Upland
Process Type: Independent Action
Alternate Name: SEATTLE CITY OF - FIRE STATION 25
Release Status Date: 07/01/2011
Site Response Unit Code: Northwest
Lat/Long: 47.6159444 / -122.31530

UST:
Facility ID: 29946537
Site Id: 7910
UBI: 1780489530010057
Phone Number: 2063861159
Decimal Latitude: 47.61594444
Decimal Longitude: -122.3153056

Tank Name: 1
Tag Number: A5017, A5335
Tank Status: Operational
Tank Status Date: 12/10/1999
Tank Install Date: 00/20/1999
Tank Closure Date: Not reported
Capacity Range: 111 TO 1,100 Gallons
Tank Permit Expiration Date: 07/31/2015
Tank Upgrade Date: 04/20/1999
Tank Spill Prevention: Spill Bucket/Spill Box
Tank Overfill Prevention: Overfill Alarm
Tank Material: Steel Clad with Corrosion Resistant Composite
Tank Construction: Double Wall Tank
Tank Tightness Test: Not reported
Tank Corrosion Protection: Corrosion Resistant
Tank Manifold: Not reported
Tank Release Detection: Automatic Tank Gauging
Tank SFC Type: Not reported
Pipe Material: Flexible Piping
Pipe Construction: Single Wall Pipe
Pipe Primary Release Detection: Safe Suction (No Leak Detection)
Pipe Second Release Detection: Not reported
Pipe Corrosion Protection: Corrosion Resistant
Pipe Pumping System: Safe Suction
Responsible Unit: NORTHWEST
Dispencer/Pump SFC Type: Not reported

Tank Name: F25-1
Tag Number: A5017, A5335
Tank Status: Removed
Tank Status Date: 08/06/1996
Tank Install Date: 00/01/1968
Tank Closure Date: Not reported
Capacity Range: 111 TO 1,100 Gallons
Tank Permit Expiration Date: 07/31/1999

SEATTLE FIRE STATION 25 (Continued) **U000592356**

Tank Upgrade Date:	Not reported
Tank Spill Prevention:	None
Tank Overfill Prevention:	None
Tank Material:	Not reported
Tank Construction:	Single Wall Tank
Tank Tightness Test:	Annual
Tank Corrosion Protection:	None
Tank Manifold:	Not reported
Tank Release Detection:	Manual Inventory Control (daily)
Tank SFC Type:	Not reported
Pipe Material:	Not reported
Pipe Construction:	Single Wall Pipe
Pipe Primary Release Detection:	Not reported
Pipe Second Release Detection:	Not reported
Pipe Corrosion Protection:	None
Pipe Pumping System:	Non-Safe Suction
Responsible Unit:	NORTHWEST
Dispencer/Pump SFC Type:	Not reported

Tank Name:	F25-2
Tag Number:	A5017, A5335
Tank Status:	Removed
Tank Status Date:	08/06/1996
Tank Install Date:	00/31/1964
Tank Closure Date:	Not reported
Capacity Range:	111 TO 1,100 Gallons
Tank Permit Expiration Date:	Not reported
Tank Upgrade Date:	Not reported
Tank Spill Prevention:	Not reported
Tank Overfill Prevention:	Not reported
Tank Material:	Not reported
Tank Construction:	Single Wall Tank
Tank Tightness Test:	Not reported
Tank Corrosion Protection:	Not reported
Tank Manifold:	Not reported
Tank Release Detection:	Not reported
Tank SFC Type:	Not reported
Pipe Material:	Not reported
Pipe Construction:	Not reported
Pipe Primary Release Detection:	Not reported
Pipe Second Release Detection:	Not reported
Pipe Corrosion Protection:	Not reported
Pipe Pumping System:	Not reported
Responsible Unit:	NORTHWEST
Dispencer/Pump SFC Type:	Not reported

259
ESE
1/2-1
0.834 mi.
4402 ft.

SUPERIOR CLEANERS
1221 E MADISON ST
SEATTLE, WA 98122

WA CSCSL **U004131376**
WA ALLSITES **N/A**
WA UST
WA MANIFEST
WA DRYCLEANERS

Relative:
Higher

Actual:
310 ft.

CSCSL:

Facility ID:	916588
Region:	Northwest
Lat/Long:	47.612859 / -122.316694
Brownfield Status:	Not reported

SUPERIOR CLEANERS (Continued) **U004131376**

Rank Status: N
Clean Up Siteid: 11906
Site Status: Awaiting Cleanup
PSI?: Not reported
Contaminant Name: Non-Halogenated Solvents
Ground Water: Below MTCA Cleanup Level After Assessment
Surface Water: Not reported
Soil: Not reported
Sediment: Not reported
Air: Not reported
Bedrock: Not reported
Responsible Unit: Northwest

Facility ID: 916588
Region: Northwest
Lat/Long: 47.612859 / -122.316694
Brownfield Status: Not reported
Rank Status: N
Clean Up Siteid: 11906
Site Status: Awaiting Cleanup
PSI?: Not reported
Contaminant Name: Other Halogenated Organics
Ground Water: Confirmed Above Cleanup Level
Surface Water: Not reported
Soil: Confirmed Above Cleanup Level
Sediment: Not reported
Air: Not reported
Bedrock: Not reported
Responsible Unit: Northwest

Facility ID: 916588
Region: Northwest
Lat/Long: 47.612859 / -122.316694
Brownfield Status: Not reported
Rank Status: N
Clean Up Siteid: 11906
Site Status: Awaiting Cleanup
PSI?: Not reported
Contaminant Name: Petroleum-Other
Ground Water: Not reported
Surface Water: Not reported
Soil: Below MTCA Cleanup Level After Assessment
Sediment: Not reported
Air: Not reported
Bedrock: Not reported
Responsible Unit: Northwest

ALLSITES:
Facility Id: 916588
Latitude: 47.612859
Longitude: -122.31669
Ecology Interest Type Code: HWOTHER
Facility ID: 916588
Facility Company: Superior Cleaners
Interaction: I
Interaction 1: HWG
Interaction 2: Hazardous Waste Generator

SUPERIOR CLEANERS (Continued) **U004131376**

Ecology Program:	HAZWASTE
Program Data:	TURBOWASTE
Facility Alt.:	Superior Cleaners
Program ID:	WAH000034262
Date Interaction:	1/27/2009 0:00
Date Interaction 3:	12/31/2011 0:00
Facility ID:	916588
Facility Company:	Superior Cleaners
Interaction:	A
Interaction 1:	HWOTHER
Interaction 2:	Haz Waste Management Activity
Ecology Program:	HAZWASTE
Program Data:	TURBOWASTE
Facility Alt.:	Superior Cleaners
Program ID:	WAH000034262
Date Interaction:	12/31/2011 0:00
Date Interaction 3:	Not reported
Facility ID:	916588
Facility Company:	Superior Cleaners
Interaction:	A
Interaction 1:	INDPNDNT
Interaction 2:	Independent Cleanup
Ecology Program:	TOXICS
Program Data:	ISIS
Facility Alt.:	Superior Cleaners
Program ID:	Not reported
Date Interaction:	12/20/2010 0:00
Date Interaction 3:	Not reported
Facility ID:	916588
Facility Company:	Superior Cleaners
Interaction:	A
Interaction 1:	UST
Interaction 2:	Underground Storage Tank
Ecology Program:	TOXICS
Program Data:	UST
Facility Alt.:	Not reported
Program ID:	619566
Date Interaction:	1/28/2009 0:00
Date Interaction 3:	Not reported
Facility/Site Interaction T:	7501
Geographic Location Identifier (Alias Facid):	916588
Interaction (Aka Env Int) Type Code:	HWG
Interaction (Aka Env Int) Description:	Hazardous Waste Generator
Interaction Status:	A
Federal Program Indentifier:	WAH000034262
Interaction Start Date:	01/27/2009
Interaction End Date:	Not reported
prgm_facil:	Not reported
cur_sys_pr:	HAZWASTE
cur_sys_nm:	TURBOWASTE
Facility/Site Interaction T:	7502
Geographic Location Identifier (Alias Facid):	916588

SUPERIOR CLEANERS (Continued) **U004131376**

Interaction (Aka Env Int) Type Code: UST
Interaction (Aka Env Int) Description: Underground Storage Tank
Interaction Status: A
Federal Program Indentifier: 619566
Interaction Start Date: 01/28/2009
Interaction End Date: Not reported
prgm_facil: Not reported
cur_sys_pr: TOXICS
cur_sys_nm: ISIS

Facility Id: 916588
Latitude: 47.612859
Longitude: -122.31669
Ecology Interest Type Code: HWG
Facility ID: 916588
Facility Company: Superior Cleaners
Interaction: I
Interaction 1: HWG
Interaction 2: Hazardous Waste Generator
Ecology Program: HAZWASTE
Program Data: TURBOWASTE
Facility Alt.: Superior Cleaners
Program ID: WAH000034262
Date Interaction: 1/27/2009 0:00
Date Interaction 3: 12/31/2011 0:00

Facility ID: 916588
Facility Company: Superior Cleaners
Interaction: A
Interaction 1: HWOTHER
Interaction 2: Haz Waste Management Activity
Ecology Program: HAZWASTE
Program Data: TURBOWASTE
Facility Alt.: Superior Cleaners
Program ID: WAH000034262
Date Interaction: 12/31/2011 0:00
Date Interaction 3: Not reported

Facility ID: 916588
Facility Company: Superior Cleaners
Interaction: A
Interaction 1: INDPNDNT
Interaction 2: Independent Cleanup
Ecology Program: TOXICS
Program Data: ISIS
Facility Alt.: Superior Cleaners
Program ID: Not reported
Date Interaction: 12/20/2010 0:00
Date Interaction 3: Not reported

Facility ID: 916588
Facility Company: Superior Cleaners
Interaction: A
Interaction 1: UST
Interaction 2: Underground Storage Tank
Ecology Program: TOXICS

SUPERIOR CLEANERS (Continued) **U004131376**

Program Data: UST
Facility Alt.: Not reported
Program ID: 619566
Date Interaction: 1/28/2009 0:00
Date Interaction 3: Not reported

Facility/Site Interaction T: 7501
Geographic Location Identifier (Alias Facid): 916588
Interaction (Aka Env Int) Type Code: HWG
Interaction (Aka Env Int) Description: Hazardous Waste Generator
Interaction Status: A
Federal Program Indentifier: WAH000034262
Interaction Start Date: 01/27/2009
Interaction End Date: Not reported
prgm_facil: Not reported
cur_sys_pr: HAZWASTE
cur_sys_nm: TURBOWASTE

Facility/Site Interaction T: 7502
Geographic Location Identifier (Alias Facid): 916588
Interaction (Aka Env Int) Type Code: UST
Interaction (Aka Env Int) Description: Underground Storage Tank
Interaction Status: A
Federal Program Indentifier: 619566
Interaction Start Date: 01/28/2009
Interaction End Date: Not reported
prgm_facil: Not reported
cur_sys_pr: TOXICS
cur_sys_nm: ISIS

Facility Id: 916588
Latitude: 47.612859
Longitude: -122.31669
Ecology Interest Type Code: INDPNDNT
Facility ID: 916588
Facility Company: Superior Cleaners
Interaction: I
Interaction 1: HWG
Interaction 2: Hazardous Waste Generator
Ecology Program: HAZWASTE
Program Data: TURBOWASTE
Facility Alt.: Superior Cleaners
Program ID: WAH000034262
Date Interaction: 1/27/2009 0:00
Date Interaction 3: 12/31/2011 0:00

Facility ID: 916588
Facility Company: Superior Cleaners
Interaction: A
Interaction 1: HWOTHER
Interaction 2: Haz Waste Management Activity
Ecology Program: HAZWASTE
Program Data: TURBOWASTE
Facility Alt.: Superior Cleaners
Program ID: WAH000034262
Date Interaction: 12/31/2011 0:00

SUPERIOR CLEANERS (Continued) **U004131376**

Date Interaction 3:	Not reported
Facility ID:	916588
Facility Company:	Superior Cleaners
Interaction:	A
Interaction 1:	INDPNDNT
Interaction 2:	Independent Cleanup
Ecology Program:	TOXICS
Program Data:	ISIS
Facility Alt.:	Superior Cleaners
Program ID:	Not reported
Date Interaction:	12/20/2010 0:00
Date Interaction 3:	Not reported
Facility ID:	916588
Facility Company:	Superior Cleaners
Interaction:	A
Interaction 1:	UST
Interaction 2:	Underground Storage Tank
Ecology Program:	TOXICS
Program Data:	UST
Facility Alt.:	Not reported
Program ID:	619566
Date Interaction:	1/28/2009 0:00
Date Interaction 3:	Not reported
Facility/Site Interaction T:	7501
Geographic Location Identifier (Alias Facid):	916588
Interaction (Aka Env Int) Type Code:	HWG
Interaction (Aka Env Int) Description:	Hazardous Waste Generator
Interaction Status:	A
Federal Program Indentifier:	WAH000034262
Interaction Start Date:	01/27/2009
Interaction End Date:	Not reported
prgm_facil:	Not reported
cur_sys_pr:	HAZWASTE
cur_sys_nm:	TURBOWASTE
Facility/Site Interaction T:	7502
Geographic Location Identifier (Alias Facid):	916588
Interaction (Aka Env Int) Type Code:	UST
Interaction (Aka Env Int) Description:	Underground Storage Tank
Interaction Status:	A
Federal Program Indentifier:	619566
Interaction Start Date:	01/28/2009
Interaction End Date:	Not reported
prgm_facil:	Not reported
cur_sys_pr:	TOXICS
cur_sys_nm:	ISIS

Facility Id:	916588
Latitude:	47.612859
Longitude:	-122.31669
Ecology Interest Type Code:	UST
Facility ID:	916588
Facility Company:	Superior Cleaners

SUPERIOR CLEANERS (Continued) **U004131376**

Interaction:	I
Interaction 1:	HWG
Interaction 2:	Hazardous Waste Generator
Ecology Program:	HAZWASTE
Program Data:	TURBOWASTE
Facility Alt.:	Superior Cleaners
Program ID:	WAH000034262
Date Interaction:	1/27/2009 0:00
Date Interaction 3:	12/31/2011 0:00
Facility ID:	916588
Facility Company:	Superior Cleaners
Interaction:	A
Interaction 1:	HWOTHER
Interaction 2:	Haz Waste Management Activity
Ecology Program:	HAZWASTE
Program Data:	TURBOWASTE
Facility Alt.:	Superior Cleaners
Program ID:	WAH000034262
Date Interaction:	12/31/2011 0:00
Date Interaction 3:	Not reported
Facility ID:	916588
Facility Company:	Superior Cleaners
Interaction:	A
Interaction 1:	INDPNDNT
Interaction 2:	Independent Cleanup
Ecology Program:	TOXICS
Program Data:	ISIS
Facility Alt.:	Superior Cleaners
Program ID:	Not reported
Date Interaction:	12/20/2010 0:00
Date Interaction 3:	Not reported
Facility ID:	916588
Facility Company:	Superior Cleaners
Interaction:	A
Interaction 1:	UST
Interaction 2:	Underground Storage Tank
Ecology Program:	TOXICS
Program Data:	UST
Facility Alt.:	Not reported
Program ID:	619566
Date Interaction:	1/28/2009 0:00
Date Interaction 3:	Not reported
Facility/Site Interaction T:	7501
Geographic Location Identifier (Alias Facid):	916588
Interaction (Aka Env Int) Type Code:	HWG
Interaction (Aka Env Int) Description:	Hazardous Waste Generator
Interaction Status:	A
Federal Program Indentifier:	WAH000034262
Interaction Start Date:	01/27/2009
Interaction End Date:	Not reported
prgm_facil:	Not reported
cur_sys_pr:	HAZWASTE
cur_sys_nm:	TURBOWASTE

SUPERIOR CLEANERS (Continued) **U004131376**

Facility/Site Interaction T:	7502
Geographic Location Identifier (Alias Facid):	916588
Interaction (Aka Env Int) Type Code:	UST
Interaction (Aka Env Int) Description:	Underground Storage Tank
Interaction Status:	A
Federal Program Indentifier:	619566
Interaction Start Date:	01/28/2009
Interaction End Date:	Not reported
prgm_facil:	Not reported
cur_sys_pr:	TOXICS
cur_sys_nm:	ISIS

UST:

Facility ID:	916588
Site Id:	619566
UBI:	Not reported
Phone Number:	Not reported
Decimal Latitude:	47.612859
Decimal Longitude:	-122.316694

Tank Name:	1
Tag Number:	Not reported
Tank Status:	Abandoned
Tank Status Date:	01/28/2009
Tank Install Date:	Not reported
Tank Closure Date:	Not reported
Capacity Range:	Not reported
Tank Permit Expiration Date:	Not reported
Tank Upgrade Date:	Not reported
Tank Spill Prevention:	Not reported
Tank Overfill Prevention:	Not reported
Tank Material:	Not reported
Tank Construction:	Not reported
Tank Tightness Test:	Not reported
Tank Corrosion Protection:	Not reported
Tank Manifold:	Not reported
Tank Release Detection:	Not reported
Tank SFC Type:	Not reported
Pipe Material:	Not reported
Pipe Construction:	Not reported
Pipe Primary Release Detection:	Not reported
Pipe Second Release Detection:	Not reported
Pipe Corrosion Protection:	Not reported
Pipe Pumping System:	Not reported
Responsible Unit:	NORTHWEST
Dispencer/Pump SFC Type:	Not reported

Tank Name:	2
Tag Number:	Not reported
Tank Status:	Abandoned
Tank Status Date:	Not reported
Tank Install Date:	Not reported
Tank Closure Date:	Not reported
Capacity Range:	Not reported
Tank Permit Expiration Date:	Not reported

SUPERIOR CLEANERS (Continued) **U004131376**

Tank Upgrade Date:	Not reported
Tank Spill Prevention:	Not reported
Tank Overfill Prevention:	Not reported
Tank Material:	Not reported
Tank Construction:	Not reported
Tank Tightness Test:	Not reported
Tank Corrosion Protection:	Not reported
Tank Manifold:	Not reported
Tank Release Detection:	Not reported
Tank SFC Type:	Not reported
Pipe Material:	Not reported
Pipe Construction:	Not reported
Pipe Primary Release Detection:	Not reported
Pipe Second Release Detection:	Not reported
Pipe Corrosion Protection:	Not reported
Pipe Pumping System:	Not reported
Responsible Unit:	NORTHWEST
Dispencer/Pump SFC Type:	Not reported

WA MANIFEST:

Facility Site ID Number:	916588
SWC Desc:	Not reported
FWC Desc:	Not reported
Form Comm:	Not reported
Data Year:	2013
Permit by Rule:	False
Treatment by Generator:	False
Mixed radioactive waste:	False
Importer of hazardous waste:	False
Immediate recycler:	False
Treatment/Storage/Disposal/Recycling Facility:	False
Generator of dangerous fuel waste:	False
Generator marketing to burner:	False
"Other marketers (i.e., blender, distributor, etc.)":	False
Utility boiler burner:	False
Industry boiler burner:	False
Industrial Furnace:	False
Smelter defferal:	False
Universal waste - batteries - generate:	False
Universal waste - thermostats - generate:	False
Universal waste - mercury - generate:	False
Universal waste - lamps - generate:	False
Universal waste - batteries - accumulate:	False
Universal waste - thermostats - accumulate:	False
Universal waste - mercury - accumulate:	False
Universal waste - lamps - accumulate:	False
Destination Facility for Universal Waste:	False
Off-specification used oil burner - utility boiler:	False
Off-specification used oil burner - industrial boiler:	False
Off-specification used oil burner - industrial furnace:	False
EPA ID:	WAH000034262
Facility Address 2:	Not reported
TAX REG NBR:	**
NAICS CD:	812320
BUSINESS TYPE:	Former Dry Cleaner
MAIL NAME:	Casita Grande LLC
MAIL ADDR LINE1:	1121 Dexter Ave N

SUPERIOR CLEANERS (Continued) **U004131376**

MAIL CITY,ST,ZIP:	Seattle, WA 98109-3517
MAIL COUNTRY:	UNITED STATES
LEGAL ORG NAME:	Casita Grande LLC
LEGAL ORG TYPE:	Private
LEGAL ADDR LINE1:	1121 Dexter Ave N
LEGAL CITY,ST,ZIP:	Seattle, WA 98109-3517
LEGAL COUNTRY:	UNITED STATES
LEGAL PHONE NBR:	(206)979-0079
LEGAL EFFECTIVE DATE:	06/02/2009
LAND ORG NAME:	Casita Grande LLC
LAND ORG TYPE:	Private
LAND PERSON NAME:	Mark Stoner
LAND ADDR LINE1:	1121 Dexter Ave N
LAND CITY,ST,ZIP:	Seattle, WA 98109-3517
LAND COUNTRY:	UNITED STATES
LAND PHONE NBR:	(206)979-0079
OPERATOR ORG NAME:	The Pony Pub LLC
OPERATOR ORG TYPE:	Private
OPERATOR ADDR LINE1:	1121 Dexter Ave N
OPERATOR CITY,ST,ZIP:	Seattle, WA 98109-3517
OPERATOR COUNTRY:	UNITED STATES
OPERATOR PHONE NBR:	(206)979-0079
OPERATOR EFFECTIVE DATE:	06/02/2009
SITE CONTACT NAME:	Mark Stoner
SITE CONTACT ADDR LINE1:	1121 Dexter Ave N
SITE CONTACT ZIP:	Seattle, WA 98109-3517
SITE CONTACT COUNTRY:	UNITED STATES
SITE CONTACT PHONE NBR:	(206)979-0079
SITE CONTACT EMAIL:	mark.stoner@gmail.com
FORM CONTACT NAME:	Mark Stoner
FORM CONTACT ADDR LINE1:	1121 Dexter Ave N
FORM CONTACT CITY,ST,ZIP:	Seattle, WA 98109-3517
FORM CONTACT COUNTRY:	UNITED STATES
FORM CONTACT PHONE NBR:	(206)979-0079
FORM CONTACT EMAIL:	mark.stoner@gmail.com
GEN STATUS CD:	XQG
MONTHLY GENERATION:	False
BATCH GENERATION:	False
ONE TIME GENERATION:	False
TRANSPORTS OWN WASTE:	False
TRANSPORTS OTHRS WASTE:	False
RECYCLER ONSITE:	False
TRANSFER FACILITY:	False
OTHER EXEMPTION:	Not reported
UW BATTERY GEN:	False
USED OIL TRANSPORTER:	False
USED OIL TRANSFER FACLTY:	False
USED OIL PROCESSOR:	False
USED OIL REREFINER:	False
USED OIL FUEL MRKTR DIRECTS SHPMNTS:	False
USED OIL FUEL MRKTR MEETS SPECS:	False

Facility Site ID Number:	916588
SWC Desc:	Not reported
FWC Desc:	Not reported
Form Comm:	Not reported
Data Year:	2012

SUPERIOR CLEANERS (Continued) **U004131376**

Permit by Rule:	False
Treatment by Generator:	False
Mixed radioactive waste:	False
Importer of hazardous waste:	False
Immediate recycler:	False
Treatment/Storage/Disposal/Recycling Facility:	False
Generator of dangerous fuel waste:	False
Generator marketing to burner:	False
"Other marketers (i.e., blender, distributor, etc.)":	False
Utility boiler burner:	False
Industry boiler burner:	False
Industrial Furnace:	False
Smelter defferal:	False
Universal waste - batteries - generate:	False
Universal waste - thermostats - generate:	False
Universal waste - mercury - generate:	False
Universal waste - lamps - generate:	False
Universal waste - batteries - accumulate:	False
Universal waste - thermostats - accumulate:	False
Universal waste - mercury - accumulate:	False
Universal waste - lamps - accumulate:	False
Destination Facility for Universal Waste:	False
Off-specification used oil burner - utility boiler:	False
Off-specification used oil burner - industrial boiler:	False
Off-specification used oil burner - industrial furnace:	False
EPA ID:	WAH000034262
Facility Address 2:	Not reported
TAX REG NBR:	**
NAICS CD:	812320
BUSINESS TYPE:	Former Dry Cleaner
MAIL NAME:	Casita Grande LLC
MAIL ADDR LINE1:	1121 Dexter Ave N
MAIL CITY,ST,ZIP:	Seattle, WA 98109-3517
MAIL COUNTRY:	UNITED STATES
LEGAL ORG NAME:	Casita Grande LLC
LEGAL ORG TYPE:	Private
LEGAL ADDR LINE1:	1121 Dexter Ave N
LEGAL CITY,ST,ZIP:	Seattle, WA 98109-3517
LEGAL COUNTRY:	UNITED STATES
LEGAL PHONE NBR:	(206)979-0079
LEGAL EFFECTIVE DATE:	06/02/2009
LAND ORG NAME:	Casita Grande LLC
LAND ORG TYPE:	Private
LAND PERSON NAME:	Mark Stoner
LAND ADDR LINE1:	1121 Dexter Ave N
LAND CITY,ST,ZIP:	Seattle, WA 98109-3517
LAND COUNTRY:	UNITED STATES
LAND PHONE NBR:	(206)979-0079
OPERATOR ORG NAME:	The Pony Pub LLC
OPERATOR ORG TYPE:	Private
OPERATOR ADDR LINE1:	1121 Dexter Ave N
OPERATOR CITY,ST,ZIP:	Seattle, WA 98109-3517
OPERATOR COUNTRY:	UNITED STATES
OPERATOR PHONE NBR:	(206)979-0079
OPERATOR EFFECTIVE DATE:	06/02/2009
SITE CONTACT NAME:	Mark Stoner
SITE CONTACT ADDR LINE1:	1121 Dexter Ave N

SUPERIOR CLEANERS (Continued) **U004131376**

SITE CONTACT ZIP:	Seattle, WA 98109-3517
SITE CONTACT COUNTRY:	UNITED STATES
SITE CONTACT PHONE NBR:	(206)979-0079
SITE CONTACT EMAIL:	mark.stoner@gmail.com
FORM CONTACT NAME:	Mark Stoner
FORM CONTACT ADDR LINE1:	1121 Dexter Ave N
FORM CONTACT CITY,ST,ZIP:	Seattle, WA 98109-3517
FORM CONTACT COUNTRY:	UNITED STATES
FORM CONTACT PHONE NBR:	(206)979-0079
FORM CONTACT EMAIL:	mark.stoner@gmail.com
GEN STATUS CD:	XQG
MONTHLY GENERATION:	False
BATCH GENERATION:	False
ONE TIME GENERATION:	False
TRANSPORTS OWN WASTE:	False
TRANSPORTS OTHRS WASTE:	False
RECYCLER ONSITE:	False
TRANSFER FACILITY:	False
OTHER EXEMPTION:	Not reported
UW BATTERY GEN:	False
USED OIL TRANSPORTER:	False
USED OIL TRANSFER FACLTY:	False
USED OIL PROCESSOR:	False
USED OIL REREFINER:	False
USED OIL FUEL MRKTR DIRECTS SHPMNTS:	False
USED OIL FUEL MRKTR MEETS SPECS:	False

Facility Site ID Number:	916588
SWC Desc:	Not reported
FWC Desc:	Not reported
Form Comm:	Not reported
Data Year:	2011
Permit by Rule:	False
Treatment by Generator:	False
Mixed radioactive waste:	False
Importer of hazardous waste:	False
Immediate recycler:	False
Treatment/Storage/Disposal/Recycling Facility:	False
Generator of dangerous fuel waste:	False
Generator marketing to burner:	False
"Other marketers (i.e., blender, distributor, etc.)":	False
Utility boiler burner:	False
Industry boiler burner:	False
Industrial Furnace:	False
Smelter defferal:	False
Universal waste - batteries - generate:	False
Universal waste - thermostats - generate:	False
Universal waste - mercury - generate:	False
Universal waste - lamps - generate:	False
Universal waste - batteries - accumulate:	False
Universal waste - thermostats - accumulate:	False
Universal waste - mercury - accumulate:	False
Universal waste - lamps - accumulate:	False
Destination Facility for Universal Waste:	False
Off-specification used oil burner - utility boiler:	False
Off-specification used oil burner - industrial boiler:	False
Off-specification used oil burner - industrial furnace:	False

SUPERIOR CLEANERS (Continued) **U004131376**

EPA ID:	WAH000034262
Facility Address 2:	Not reported
TAX REG NBR:	**
NAICS CD:	812320
BUSINESS TYPE:	Former Dry Cleaner
MAIL NAME:	Casita Grande LLC
MAIL ADDR LINE1:	1121 Dexter Ave N
MAIL CITY,ST,ZIP:	Seattle, WA 98109-3517
MAIL COUNTRY:	UNITED STATES
LEGAL ORG NAME:	Casita Grande LLC
LEGAL ORG TYPE:	Private
LEGAL ADDR LINE1:	1121 Dexter Ave N
LEGAL CITY,ST,ZIP:	Seattle, WA 98109-3517
LEGAL COUNTRY:	UNITED STATES
LEGAL PHONE NBR:	(206)979-0079
LEGAL EFFECTIVE DATE:	06/02/2009
LAND ORG NAME:	Casita Grande LLC
LAND ORG TYPE:	Private
LAND PERSON NAME:	Mark Stoner
LAND ADDR LINE1:	1121 Dexter Ave N
LAND CITY,ST,ZIP:	Seattle, WA 98109-3517
LAND COUNTRY:	UNITED STATES
LAND PHONE NBR:	(206)979-0079
OPERATOR ORG NAME:	The Pony Pub LLC
OPERATOR ORG TYPE:	Private
OPERATOR ADDR LINE1:	1121 Dexter Ave N
OPERATOR CITY,ST,ZIP:	Seattle, WA 98109-3517
OPERATOR COUNTRY:	UNITED STATES
OPERATOR PHONE NBR:	(206)979-0079
OPERATOR EFFECTIVE DATE:	06/02/2009
SITE CONTACT NAME:	Mark Stoner
SITE CONTACT ADDR LINE1:	1121 Dexter Ave N
SITE CONTACT ZIP:	Seattle, WA 98109-3517
SITE CONTACT COUNTRY:	UNITED STATES
SITE CONTACT PHONE NBR:	(206)979-0079
SITE CONTACT EMAIL:	mark.stoner@gmail.com
FORM CONTACT NAME:	Mark Stoner
FORM CONTACT ADDR LINE1:	1121 Dexter Ave N
FORM CONTACT CITY,ST,ZIP:	Seattle, WA 98109-3517
FORM CONTACT COUNTRY:	UNITED STATES
FORM CONTACT PHONE NBR:	(206)979-0079
FORM CONTACT EMAIL:	mark.stoner@gmail.com
GEN STATUS CD:	XQG
MONTHLY GENERATION:	False
BATCH GENERATION:	False
ONE TIME GENERATION:	False
TRANSPORTS OWN WASTE:	False
TRANSPORTS OTHRS WASTE:	False
RECYCLER ONSITE:	False
TRANSFER FACILITY:	False
OTHER EXEMPTION:	Not reported
UW BATTERY GEN:	False
USED OIL TRANSPORTER:	False
USED OIL TRANSFER FACLTY:	False
USED OIL PROCESSOR:	False
USED OIL REREFINER:	False
USED OIL FUEL MRKTR DIRECTS SHPMNTS:	False

SUPERIOR CLEANERS (Continued) **U004131376**

USED OIL FUEL MRKTR MEETS SPECS: False

Facility Site ID Number: 916588
SWC Desc: WT02
FWC Desc: D008, D018, D019, D039, D040, F002
Form Comm: This is a site where removal of debris and fluid containing chlorinated solvents ocurred as part of remediation activities. The site does not transport, store or treat hazardous waste.
Data Year: 2009
Permit by Rule: False
Treatment by Generator: False
Mixed radioactive waste: False
Importer of hazardous waste: False
Immediate recycler: False
Treatment/Storage/Disposal/Recycling Facility: False
Generator of dangerous fuel waste: False
Generator marketing to burner: False
"Other marketers (i.e., blender, distributor, etc.)": False
Utility boiler burner: False
Industry boiler burner: False
Industrial Furnace: False
Smelter defferal: False
Universal waste - batteries - generate: False
Universal waste - thermostats - generate: False
Universal waste - mercury - generate: False
Universal waste - lamps - generate: False
Universal waste - batteries - accumulate: False
Universal waste - thermostats - accumulate: False
Universal waste - mercury - accumulate: False
Universal waste - lamps - accumulate: False
Destination Facility for Universal Waste: False
Off-specification used oil burner - utility boiler: False
Off-specification used oil burner - industrial boiler: False
Off-specification used oil burner - industrial furnace: False
EPA ID: WAH000034262
Facility Address 2: Not reported
TAX REG NBR: **
NAICS CD: 812320
BUSINESS TYPE: Former Dry Cleaner
MAIL NAME: Casita Grande LLC
MAIL ADDR LINE1: 4701 36th Ave NE
MAIL CITY,ST,ZIP: Seattle, WA 98105
MAIL COUNTRY: UNITED STATES
LEGAL ORG NAME: Casita Grande LLC
LEGAL ORG TYPE: Private
LEGAL ADDR LINE1: 4701 36th Ave NE
LEGAL CITY,ST,ZIP: Seattle, WA 98105
LEGAL COUNTRY: UNITED STATES
LEGAL PHONE NBR: (206)979-0079
LEGAL EFFECTIVE DATE: 06/02/2009
LAND ORG NAME: Madison Avenue Investments LLC
LAND ORG TYPE: Private
LAND PERSON NAME: Not reported
LAND ADDR LINE1: 8947 Coal Creek Pkwy SE Ste 257
LAND CITY,ST,ZIP: Newcastle, WA 98059
LAND COUNTRY: UNITED STATES
LAND PHONE NBR: (425)746-5471

SUPERIOR CLEANERS (Continued) **U004131376**

OPERATOR ORG NAME:	Acacia Florist Inc
OPERATOR ORG TYPE:	Private
OPERATOR ADDR LINE1:	1221 E Madison St
OPERATOR CITY,ST,ZIP:	Seattle, WA 98122
OPERATOR COUNTRY:	UNITED STATES
OPERATOR PHONE NBR:	(206)322-8000
OPERATOR EFFECTIVE DATE:	01/01/1972
SITE CONTACT NAME:	Mark Stoner
SITE CONTACT ADDR LINE1:	4701 36th Ave NE
SITE CONTACT ZIP:	Seattle, WA 98105
SITE CONTACT COUNTRY:	UNITED STATES
SITE CONTACT PHONE NBR:	(206)979-0079
SITE CONTACT EMAIL:	mark.stoner@gmail.com
FORM CONTACT NAME:	Mark Stoner
FORM CONTACT ADDR LINE1:	4701 36th Ave NE
FORM CONTACT CITY,ST,ZIP:	Seattle, WA 98105
FORM CONTACT COUNTRY:	UNITED STATES
FORM CONTACT PHONE NBR:	(206)979-0079
FORM CONTACT EMAIL:	mark.stoner@gmail.com
GEN STATUS CD:	LQG
MONTHLY GENERATION:	False
BATCH GENERATION:	False
ONE TIME GENERATION:	True
TRANSPORTS OWN WASTE:	False
TRANSPORTS OTHRS WASTE:	False
RECYCLER ONSITE:	False
TRANSFER FACILITY:	False
OTHER EXEMPTION:	Not reported
UW BATTERY GEN:	False
USED OIL TRANSPORTER:	False
USED OIL TRANSFER FACLTY:	False
USED OIL PROCESSOR:	False
USED OIL REREFINER:	False
USED OIL FUEL MRKTR DIRECTS SHPMNTS:	False
USED OIL FUEL MRKTR MEETS SPECS:	False

Facility Site ID Number:	916588
SWC Desc:	Not reported
FWC Desc:	D028, D039, D040
Form Comm:	This is a site where monitoring wells have been installed and are being tested on an annual basis. In the course of taking a sample, purge water containing low levels of chlorinated solvents (less than 100 ppb) were pumped out of the monitoring wells as a part of overall remediation activities.
Data Year:	2010
Permit by Rule:	False
Treatment by Generator:	False
Mixed radioactive waste:	False
Importer of hazardous waste:	False
Immediate recycler:	False
Treatment/Storage/Disposal/Recycling Facility:	False
Generator of dangerous fuel waste:	False
Generator marketing to burner:	False
"Other marketers (i.e., blender, distributor, etc.)":	False
Utility boiler burner:	False
Industry boiler burner:	False
Industrial Furnace:	False

SUPERIOR CLEANERS (Continued) **U004131376**

Smelter defferal:	False
Universal waste - batteries - generate:	False
Universal waste - thermostats - generate:	False
Universal waste - mercury - generate:	False
Universal waste - lamps - generate:	False
Universal waste - batteries - accumulate:	False
Universal waste - thermostats - accumulate:	False
Universal waste - mercury - accumulate:	False
Universal waste - lamps - accumulate:	False
Destination Facility for Universal Waste:	False
Off-specification used oil burner - utility boiler:	False
Off-specification used oil burner - industrial boiler:	False
Off-specification used oil burner - industrial furnace:	False
EPA ID:	WAH000034262
Facility Address 2:	Not reported
TAX REG NBR:	**
NAICS CD:	812320
BUSINESS TYPE:	Former Dry Cleaner
MAIL NAME:	Casita Grande LLC
MAIL ADDR LINE1:	1121 Dexter Ave N
MAIL CITY,ST,ZIP:	Seattle, WA 98109-3517
MAIL COUNTRY:	UNITED STATES
LEGAL ORG NAME:	Casita Grande LLC
LEGAL ORG TYPE:	Private
LEGAL ADDR LINE1:	1121 Dexter Ave N
LEGAL CITY,ST,ZIP:	Seattle, WA 98109-3517
LEGAL COUNTRY:	UNITED STATES
LEGAL PHONE NBR:	(206)979-0079
LEGAL EFFECTIVE DATE:	06/02/2009
LAND ORG NAME:	Casita Grande LLC
LAND ORG TYPE:	Private
LAND PERSON NAME:	Mark Stoner
LAND ADDR LINE1:	1121 Dexter Ave N
LAND CITY,ST,ZIP:	Seattle, WA 98109-3517
LAND COUNTRY:	UNITED STATES
LAND PHONE NBR:	(206)979-0079
OPERATOR ORG NAME:	The Pony Pub LLC
OPERATOR ORG TYPE:	Private
OPERATOR ADDR LINE1:	1121 Dexter Ave N
OPERATOR CITY,ST,ZIP:	Seattle, WA 98109-3517
OPERATOR COUNTRY:	UNITED STATES
OPERATOR PHONE NBR:	(206)979-0079
OPERATOR EFFECTIVE DATE:	06/02/2009
SITE CONTACT NAME:	Mark Stoner
SITE CONTACT ADDR LINE1:	1121 Dexter Ave N
SITE CONTACT ZIP:	Seattle, WA 98109-3517
SITE CONTACT COUNTRY:	UNITED STATES
SITE CONTACT PHONE NBR:	(206)979-0079
SITE CONTACT EMAIL:	mark.stoner@gmail.com
FORM CONTACT NAME:	Mark Stoner
FORM CONTACT ADDR LINE1:	1121 Dexter Ave N
FORM CONTACT CITY,ST,ZIP:	Seattle, WA 98109-3517
FORM CONTACT COUNTRY:	UNITED STATES
FORM CONTACT PHONE NBR:	(206)979-0079
FORM CONTACT EMAIL:	mark.stoner@gmail.com
GEN STATUS CD:	SQG
MONTHLY GENERATION:	False

SUPERIOR CLEANERS (Continued) **U004131376**

BATCH GENERATION: False
ONE TIME GENERATION: True
TRANSPORTS OWN WASTE: False
TRANSPORTS OTHRS WASTE: False
RECYCLER ONSITE: False
TRANSFER FACILITY: False
OTHER EXEMPTION: Not reported
UW BATTERY GEN: False
USED OIL TRANSPORTER: False
USED OIL TRANSFER FACLTY: False
USED OIL PROCESSOR: False
USED OIL REREFINER: False
USED OIL FUEL MRKTR DIRECTS SHPMNTS: False
USED OIL FUEL MRKTR MEETS SPECS: False

Click this hyperlink while viewing on your computer to access additional WA MANIFEST: detail in the EDR Site Report.

DRYCLEANERS:
EPA Id: WAH000034262
FS Id: 916588
Tax Reg Nbr: **
Business Type: Former Dry Cleaner
Fed Waste Code Desc: Not reported
State Waste Code Desc: Not reported
Mail Name: Casita Grande LLC
Mail Line1: 1121 Dexter Ave N
Mail Line2: Not reported
Mail City,St,Zip: Seattle, WA 98109-3517
Mail Country: UNITED STATES
Legal Org Name: Casita Grande LLC
Legal Person First Name: Mark
Legal Person Middle Init: Not reported
Legal Person Last Name: Stoner
Legal Line1: 1121 Dexter Ave N
Legal Line2: Not reported
Legal City,St,Zip: Seattle, WA 98109-3517
Legal Country: UNITED STATES
Legal Phone Nbr: (206)979-0079
Legal Effective Date: 06/02/2009
Legal Organization Type: Private
Land Org Name: Casita Grande LLC
Land Person First Name: Mark
Land Person Middle Init: Not reported
Land Person Last Name: Stoner
Land Line1: 1121 Dexter Ave N
Land Line2: Not reported
Land City,St,Zip: Seattle, WA 98109-3517
Land Country: UNITED STATES
Land Phone Nbr: (206)979-0079
Land Organization Type: Private
Operator Org Name: The Pony Pub LLC
Operator Person First Name: Mark
Operator Person Middle Init: Not reported
Operator Person Last Name: Stoner
Operator Line1: 1121 Dexter Ave N
Operator Line2: Not reported

SUPERIOR CLEANERS (Continued) **U004131376**

Operator City,St,Zip:	Seattle, WA 98109-3517
Operator Country:	UNITED STATES
Operator Phone Nbr:	(206)979-0079
Operator Effective Date:	06/02/2009
Operator Organization Type:	Private
Site Contact First Name:	Mark
Site Contact Middle Init:	Not reported
Site Contact Last Name:	Stoner
Site Contact Line1:	1121 Dexter Ave N
Site Contact Line2:	Not reported
Site Contact City,St,Zip:	Seattle, WA 98109-3517
Site Contact Country:	UNITED STATES
Site Contact Phone Nbr:	(206)979-0079
Site Contact Email:	mark.stoner@gmail.com
Form Contact First Name:	Mark
Form Contact Middle Init:	Not reported
Form Contact Last Name:	Stoner
Form Contact Line1:	1121 Dexter Ave N
Form Contact Line2:	Not reported
Form Contact City,St,Zip:	Seattle, WA 98109-3517
Form Contact Country:	UNITED STATES
Form Contact Phone Nbr:	(206)979-0079
Form Contact Email:	mark.stoner@gmail.com
Gen Status Cd:	XQG
Monthly Generation:	False
Batch Generation:	False
One Time Generation:	False
Transports Own Waste:	False
Transports Others Waste:	False
Recycler Onsite:	False
Transfer Facility:	False
Pbr:	False
Tbg:	False
Mixed Radioactive:	False
Importer:	False
Tsdr Facility:	False
Immediate Recycler:	False
Gen Dang Fuel:	False
Gen Market To Burner:	False
Gen Other Marketers:	False
Utility Boiler Burner:	False
Industry Boiler Burner:	False
Furnace Burner:	False
Smelter Deferral:	False
Small Qty Exemption:	False
Other Exemption:	Not reported
UW Battery Gen:	False
UW Thermostats Gen:	False
UW Mercury Gen:	False
UW Lamps Gen:	False
UW Battery Accum:	False
UW Thermostats Accum:	False
UW Mercury Accum:	False
UW Lamps Accum:	False
UW Destination Facility:	False
Off Spec Utility Boiler:	False
Off Spec Industry Boiler:	False

SUPERIOR CLEANERS (Continued) **U004131376**

Off Spec Furnace: False
Used Oil Transporter: False
Used Oil Transfer Facility: False
Used Oil Processor: False
Used Oil Rerefiner: False
Used Oil Fuel Marketer Directs Shipments: False
Used Oil Fuel Marketer Meets Specs: False
Comments: Not reported

BG260 **WESTERN AND UNIVERSITY PROPERTY** **WA CSCSL** **S117230960**
SSW **50 UNIVERSITY ST** **N/A**
1/2-1 **SEATTLE, WA 98101**
0.840 mi.
4433 ft. **Site 2 of 3 in cluster BG**

Relative:
Lower

Actual:
30 ft.

CSCSL:
Facility ID: 19875
Region: Northwest
Lat/Long: 47.606478686 / -122.33981953
Brownfield Status: Not reported
Rank Status: N
Clean Up Siteid: 12477
Site Status: Awaiting Cleanup
PSI?: Not reported
Contaminant Name: Arsenic
Ground Water: Below MTCA Cleanup Level After Assessment
Surface Water: Not reported
Soil: Confirmed Above Cleanup Level
Sediment: Not reported
Air: Not reported
Bedrock: Not reported
Responsible Unit: Northwest

Facility ID: 19875
Region: Northwest
Lat/Long: 47.606478686 / -122.33981953
Brownfield Status: Not reported
Rank Status: N
Clean Up Siteid: 12477
Site Status: Awaiting Cleanup
PSI?: Not reported
Contaminant Name: Benzene
Ground Water: Not reported
Surface Water: Not reported
Soil: Below MTCA Cleanup Level After Assessment
Sediment: Not reported
Air: Not reported
Bedrock: Not reported
Responsible Unit: Northwest

Facility ID: 19875
Region: Northwest
Lat/Long: 47.606478686 / -122.33981953
Brownfield Status: Not reported
Rank Status: N
Clean Up Siteid: 12477
Site Status: Awaiting Cleanup
PSI?: Not reported

WESTERN AND UNIVERSITY PROPERTY (Continued) **S117230960**

Contaminant Name: Lead
Ground Water: Confirmed Above Cleanup Level
Surface Water: Not reported
Soil: Confirmed Above Cleanup Level
Sediment: Not reported
Air: Not reported
Bedrock: Not reported
Responsible Unit: Northwest

Facility ID: 19875
Region: Northwest
Lat/Long: 47.606478686 / -122.33981953
Brownfield Status: Not reported
Rank Status: N
Clean Up Siteid: 12477
Site Status: Awaiting Cleanup
PSI?: Not reported
Contaminant Name: Mercury
Ground Water: Below MTCA Cleanup Level After Assessment
Surface Water: Not reported
Soil: Not reported
Sediment: Not reported
Air: Not reported
Bedrock: Not reported
Responsible Unit: Northwest

Facility ID: 19875
Region: Northwest
Lat/Long: 47.606478686 / -122.33981953
Brownfield Status: Not reported
Rank Status: N
Clean Up Siteid: 12477
Site Status: Awaiting Cleanup
PSI?: Not reported
Contaminant Name: Metals - Other
Ground Water: Below MTCA Cleanup Level After Assessment
Surface Water: Not reported
Soil: Not reported
Sediment: Not reported
Air: Not reported
Bedrock: Not reported
Responsible Unit: Northwest

Facility ID: 19875
Region: Northwest
Lat/Long: 47.606478686 / -122.33981953
Brownfield Status: Not reported
Rank Status: N
Clean Up Siteid: 12477
Site Status: Awaiting Cleanup
PSI?: Not reported
Contaminant Name: Other Non-Halogenated Organics
Ground Water: Not reported
Surface Water: Not reported
Soil: Below MTCA Cleanup Level After Assessment
Sediment: Not reported
Air: Not reported

WESTERN AND UNIVERSITY PROPERTY (Continued) **S117230960**

Bedrock: Not reported
Responsible Unit: Northwest

Facility ID: 19875
Region: Northwest
Lat/Long: 47.606478686 / -122.33981953
Brownfield Status: Not reported
Rank Status: N
Clean Up Siteid: 12477
Site Status: Awaiting Cleanup
PSI?: Not reported
Contaminant Name: Petroleum-Diesel
Ground Water: Confirmed Above Cleanup Level
Surface Water: Not reported
Soil: Below MTCA Cleanup Level After Assessment
Sediment: Not reported
Air: Not reported
Bedrock: Not reported
Responsible Unit: Northwest

Facility ID: 19875
Region: Northwest
Lat/Long: 47.606478686 / -122.33981953
Brownfield Status: Not reported
Rank Status: N
Clean Up Siteid: 12477
Site Status: Awaiting Cleanup
PSI?: Not reported
Contaminant Name: Petroleum-Gasoline
Ground Water: Below MTCA Cleanup Level After Assessment
Surface Water: Not reported
Soil: Confirmed Above Cleanup Level
Sediment: Not reported
Air: Not reported
Bedrock: Not reported
Responsible Unit: Northwest

Facility ID: 19875
Region: Northwest
Lat/Long: 47.606478686 / -122.33981953
Brownfield Status: Not reported
Rank Status: N
Clean Up Siteid: 12477
Site Status: Awaiting Cleanup
PSI?: Not reported
Contaminant Name: Petroleum-Other
Ground Water: Confirmed Above Cleanup Level
Surface Water: Not reported
Soil: Confirmed Above Cleanup Level
Sediment: Not reported
Air: Not reported
Bedrock: Not reported
Responsible Unit: Northwest

Facility ID: 19875
Region: Northwest
Lat/Long: 47.606478686 / -122.33981953

WESTERN AND UNIVERSITY PROPERTY (Continued) **S117230960**

Brownfield Status:	Not reported
Rank Status:	N
Clean Up Siteid:	12477
Site Status:	Awaiting Cleanup
PSI?:	Not reported
Contaminant Name:	Polynuclear Aromatic Hydrocarbons
Ground Water:	Not reported
Surface Water:	Not reported
Soil:	Confirmed Above Cleanup Level
Sediment:	Not reported
Air:	Not reported
Bedrock:	Not reported
Responsible Unit:	Northwest

261
WNW
1/2-1
0.841 mi.
4441 ft.

MYLES STANDISH
420 MERCER ST
SEATTLE, WA 98109

WA CSCSL **U000801926**
WA ALLSITES **N/A**
WA LUST
WA UST

Relative:
Lower

Actual:
95 ft.

CSCSL:

Facility ID:	25678675
Region:	Northwest
Lat/Long:	47.62463 / -122.349768
Brownfield Status:	Not reported
Rank Status:	N
Clean Up Siteid:	8486
Site Status:	Cleanup Started
PSI?:	Not reported
Contaminant Name:	Benzene
Ground Water:	Not reported
Surface Water:	Not reported
Soil:	Confirmed Above Cleanup Level
Sediment:	Not reported
Air:	Not reported
Bedrock:	Not reported
Responsible Unit:	Northwest

Facility ID:	25678675
Region:	Northwest
Lat/Long:	47.62463 / -122.349768
Brownfield Status:	Not reported
Rank Status:	N
Clean Up Siteid:	8486
Site Status:	Cleanup Started
PSI?:	Not reported
Contaminant Name:	Petroleum-Gasoline
Ground Water:	Not reported
Surface Water:	Not reported
Soil:	Confirmed Above Cleanup Level
Sediment:	Not reported
Air:	Not reported
Bedrock:	Not reported
Responsible Unit:	Northwest

Facility ID:	25678675
Region:	Northwest
Lat/Long:	47.62463 / -122.349768

MYLES STANDISH (Continued) **U000801926**

Brownfield Status: Not reported
Rank Status: N
Clean Up Siteid: 8486
Site Status: Cleanup Started
PSI?: Not reported
Contaminant Name: Petroleum-Other
Ground Water: Not reported
Surface Water: Not reported
Soil: Confirmed Above Cleanup Level
Sediment: Not reported
Air: Not reported
Bedrock: Not reported
Responsible Unit: Northwest

ALLSITES:
Facility Id: 25678675
Latitude: 47.62463
Longitude: -122.34976
Ecology Interest Type Code: LUST
Facility ID: 25678675
Facility Company: MYLES STANDISH
Interaction: I
Interaction 1: LUST
Interaction 2: LUST Facility
Ecology Program: TOXICS
Program Data: ISIS
Facility Alt.: Not reported
Program ID: 10216
Date Interaction: 8/3/1993 0:00
Date Interaction 3: 9/27/1995 0:00

Facility ID: 25678675
Facility Company: MYLES STANDISH
Interaction: A
Interaction 1: UST
Interaction 2: Underground Storage Tank
Ecology Program: TOXICS
Program Data: UST
Facility Alt.: Not reported
Program ID: 10216
Date Interaction: 3/20/2000 0:00
Date Interaction 3: Not reported

Facility Id: 25678675
Latitude: 47.62463
Longitude: -122.34976
Ecology Interest Type Code: UST
Facility ID: 25678675
Facility Company: MYLES STANDISH
Interaction: I
Interaction 1: LUST
Interaction 2: LUST Facility
Ecology Program: TOXICS
Program Data: ISIS
Facility Alt.: Not reported
Program ID: 10216

MYLES STANDISH (Continued) **U000801926**

Date Interaction:	8/3/1993 0:00
Date Interaction 3:	9/27/1995 0:00
Facility ID:	25678675
Facility Company:	MYLES STANDISH
Interaction:	A
Interaction 1:	UST
Interaction 2:	Underground Storage Tank
Ecology Program:	TOXICS
Program Data:	UST
Facility Alt.:	Not reported
Program ID:	10216
Date Interaction:	3/20/2000 0:00
Date Interaction 3:	Not reported

LUST:

Facility ID:	25678675
Facility Status:	RCU
Cleanup Site ID:	8486
Cleanup Unit Type:	Upland
Process Type:	Independent Action
Alternate Name:	STANDISH PROPERTY
Release Status Date:	09/27/1995
Site Response Unit Code:	Northwest
Lat/Long:	47.62463 / -122.34976
Facility ID:	25678675
Facility Status:	Cleanup Started
Cleanup Site ID:	8486
Cleanup Unit Type:	Upland
Process Type:	Independent Action
Alternate Name:	STANDISH PROPERTY
Release Status Date:	08/03/1993
Site Response Unit Code:	Northwest
Lat/Long:	47.62463 / -122.34976
Facility ID:	25678675
Facility Status:	Cleanup Started
Cleanup Site ID:	8486
Cleanup Unit Type:	Upland
Process Type:	Independent Action
Alternate Name:	STANDISH PROPERTY
Release Status Date:	07/01/2011
Site Response Unit Code:	Northwest
Lat/Long:	47.62463 / -122.34976

UST:

Facility ID:	25678675
Site Id:	10216
UBI:	Not reported
Phone Number:	2062835033
Decimal Latitude:	47.62463
Decimal Longitude:	-122.349768
Tank Name:	1

MYLES STANDISH (Continued) **U000801926**

Tag Number:	Not reported
Tank Status:	Removed
Tank Status Date:	08/06/1996
Tank Install Date:	00/31/1964
Tank Closure Date:	Not reported
Capacity Range:	111 TO 1,100 Gallons
Tank Permit Expiration Date:	Not reported
Tank Upgrade Date:	Not reported
Tank Spill Prevention:	Not reported
Tank Overfill Prevention:	Not reported
Tank Material:	Not reported
Tank Construction:	Not reported
Tank Tightness Test:	Not reported
Tank Corrosion Protection:	Not reported
Tank Manifold:	Not reported
Tank Release Detection:	Not reported
Tank SFC Type:	Not reported
Pipe Material:	Not reported
Pipe Construction:	Not reported
Pipe Primary Release Detection:	Not reported
Pipe Second Release Detection:	Not reported
Pipe Corrosion Protection:	Not reported
Pipe Pumping System:	Not reported
Responsible Unit:	NORTHWEST
Dispencer/Pump SFC Type:	Not reported

---

262 **AOKI PROPERTY** **WA CSCSL** **S108163239**
ESE **1314 E PIKE ST** **WA ALLSITES** **N/A**
1/2-1 **SEATTLE, WA 98122** **WA MANIFEST**
0.860 mi. **WA VCP**
4540 ft. **WA DRYCLEANERS**

Relative:
Higher

Actual:
343 ft.

CSCSL:

Facility ID:	6153541
Region:	Northwest
Lat/Long:	47.61436 / -122.31483
Brownfield Status:	Not reported
Rank Status:	N
Clean Up Siteid:	2994
Site Status:	Cleanup Started
PSI?:	Not reported
Contaminant Name:	Halogenated Organics
Ground Water:	Confirmed Above Cleanup Level
Surface Water:	Not reported
Soil:	Confirmed Above Cleanup Level
Sediment:	Not reported
Air:	Not reported
Bedrock:	Not reported
Responsible Unit:	Northwest

Facility ID:	6153541
Region:	Northwest
Lat/Long:	47.61436 / -122.31483
Brownfield Status:	Not reported
Rank Status:	N
Clean Up Siteid:	2994
Site Status:	Cleanup Started
PSI?:	Not reported

AOKI PROPERTY (Continued) **S108163239**

Contaminant Name: Petroleum Products-Unspecified
Ground Water: Not reported
Surface Water: Not reported
Soil: Below MTCA Cleanup Level After Assessment
Sediment: Not reported
Air: Not reported
Bedrock: Not reported
Responsible Unit: Northwest

ALLSITES:
Facility Id: 6153541
Latitude: 47.61436
Longitude: -122.31483
Ecology Interest Type Code: VOLCLNST
Facility ID: 6153541
Facility Company: Aoki Property
Interaction: I
Interaction 1: SCS
Interaction 2: State Cleanup Site
Ecology Program: TOXICS
Program Data: ISIS
Facility Alt.: Aoki Property
Program ID: Not reported
Date Interaction: 8/31/2006 0:00
Date Interaction 3: 3/12/2007 0:00

Facility ID: 6153541
Facility Company: Aoki Property
Interaction: A
Interaction 1: VOLCLNST
Interaction 2: Voluntary Cleanup Sites
Ecology Program: TOXICS
Program Data: ISIS
Facility Alt.: Aoki Property
Program ID: NW1743
Date Interaction: 3/12/2007 0:00
Date Interaction 3: Not reported

Facility ID: 6153541
Facility Company: Aoki Property
Interaction: I
Interaction 1: HWG
Interaction 2: Hazardous Waste Generator
Ecology Program: HAZWASTE
Program Data: TURBOWASTE
Facility Alt.: Aoki Property
Program ID: WAH000030871
Date Interaction: 4/17/2007 0:00
Date Interaction 3: 12/31/2012 0:00

Facility ID: 6153541
Facility Company: Aoki Property
Interaction: A
Interaction 1: HWOTHER
Interaction 2: Haz Waste Management Activity
Ecology Program: HAZWASTE
Program Data: TURBOWASTE

AOKI PROPERTY (Continued) **S108163239**

Facility Alt.: Aoki Property
Program ID: WAH000030871
Date Interaction: 12/31/2012 0:00
Date Interaction 3: Not reported

Facility Id: 6153541
Latitude: 47.61436
Longitude: -122.31483
Ecology Interest Type Code: HWG
Facility ID: 6153541
Facility Company: Aoki Property
Interaction: I
Interaction 1: SCS
Interaction 2: State Cleanup Site
Ecology Program: TOXICS
Program Data: ISIS
Facility Alt.: Aoki Property
Program ID: Not reported
Date Interaction: 8/31/2006 0:00
Date Interaction 3: 3/12/2007 0:00

Facility ID: 6153541
Facility Company: Aoki Property
Interaction: A
Interaction 1: VOLCLNST
Interaction 2: Voluntary Cleanup Sites
Ecology Program: TOXICS
Program Data: ISIS
Facility Alt.: Aoki Property
Program ID: NW1743
Date Interaction: 3/12/2007 0:00
Date Interaction 3: Not reported

Facility ID: 6153541
Facility Company: Aoki Property
Interaction: I
Interaction 1: HWG
Interaction 2: Hazardous Waste Generator
Ecology Program: HAZWASTE
Program Data: TURBOWASTE
Facility Alt.: Aoki Property
Program ID: WAH000030871
Date Interaction: 4/17/2007 0:00
Date Interaction 3: 12/31/2012 0:00

Facility ID: 6153541
Facility Company: Aoki Property
Interaction: A
Interaction 1: HWOTHER
Interaction 2: Haz Waste Management Activity
Ecology Program: HAZWASTE
Program Data: TURBOWASTE
Facility Alt.: Aoki Property
Program ID: WAH000030871
Date Interaction: 12/31/2012 0:00
Date Interaction 3: Not reported

AOKI PROPERTY (Continued) **S108163239**

Facility Id:	6153541
Latitude:	47.61436
Longitude:	-122.31483
Ecology Interest Type Code:	HWOTHER
Facility ID:	6153541
Facility Company:	Aoki Property
Interaction:	I
Interaction 1:	SCS
Interaction 2:	State Cleanup Site
Ecology Program:	TOXICS
Program Data:	ISIS
Facility Alt.:	Aoki Property
Program ID:	Not reported
Date Interaction:	8/31/2006 0:00
Date Interaction 3:	3/12/2007 0:00

Facility ID:	6153541
Facility Company:	Aoki Property
Interaction:	A
Interaction 1:	VOLCLNST
Interaction 2:	Voluntary Cleanup Sites
Ecology Program:	TOXICS
Program Data:	ISIS
Facility Alt.:	Aoki Property
Program ID:	NW1743
Date Interaction:	3/12/2007 0:00
Date Interaction 3:	Not reported

Facility ID:	6153541
Facility Company:	Aoki Property
Interaction:	I
Interaction 1:	HWG
Interaction 2:	Hazardous Waste Generator
Ecology Program:	HAZWASTE
Program Data:	TURBOWASTE
Facility Alt.:	Aoki Property
Program ID:	WAH000030871
Date Interaction:	4/17/2007 0:00
Date Interaction 3:	12/31/2012 0:00

Facility ID:	6153541
Facility Company:	Aoki Property
Interaction:	A
Interaction 1:	HWOTHER
Interaction 2:	Haz Waste Management Activity
Ecology Program:	HAZWASTE
Program Data:	TURBOWASTE
Facility Alt.:	Aoki Property
Program ID:	WAH000030871
Date Interaction:	12/31/2012 0:00
Date Interaction 3:	Not reported

Facility Id:	6153541
Latitude:	47.61436
Longitude:	-122.31483
Ecology Interest Type Code:	SCS

AOKI PROPERTY (Continued) **S108163239**

Facility ID:	6153541
Facility Company:	Aoki Property
Interaction:	I
Interaction 1:	SCS
Interaction 2:	State Cleanup Site
Ecology Program:	TOXICS
Program Data:	ISIS
Facility Alt.:	Aoki Property
Program ID:	Not reported
Date Interaction:	8/31/2006 0:00
Date Interaction 3:	3/12/2007 0:00

Facility ID:	6153541
Facility Company:	Aoki Property
Interaction:	A
Interaction 1:	VOLCLNST
Interaction 2:	Voluntary Cleanup Sites
Ecology Program:	TOXICS
Program Data:	ISIS
Facility Alt.:	Aoki Property
Program ID:	NW1743
Date Interaction:	3/12/2007 0:00
Date Interaction 3:	Not reported

Facility ID:	6153541
Facility Company:	Aoki Property
Interaction:	I
Interaction 1:	HWG
Interaction 2:	Hazardous Waste Generator
Ecology Program:	HAZWASTE
Program Data:	TURBOWASTE
Facility Alt.:	Aoki Property
Program ID:	WAH000030871
Date Interaction:	4/17/2007 0:00
Date Interaction 3:	12/31/2012 0:00

Facility ID:	6153541
Facility Company:	Aoki Property
Interaction:	A
Interaction 1:	HWOTHER
Interaction 2:	Haz Waste Management Activity
Ecology Program:	HAZWASTE
Program Data:	TURBOWASTE
Facility Alt.:	Aoki Property
Program ID:	WAH000030871
Date Interaction:	12/31/2012 0:00
Date Interaction 3:	Not reported

WA MANIFEST:

Facility Site ID Number:	6153541
SWC Desc:	Not reported
FWC Desc:	Not reported
Form Comm:	Not reported
Data Year:	Not reported
Permit by Rule:	False
Treatment by Generator:	False

AOKI PROPERTY (Continued) **S108163239**

Mixed radioactive waste:	False
Importer of hazardous waste:	False
Immediate recycler:	False
Treatment/Storage/Disposal/Recycling Facility:	False
Generator of dangerous fuel waste:	False
Generator marketing to burner:	False
"Other marketers (i.e., blender, distributor, etc.)":	False
Utility boiler burner:	False
Industry boiler burner:	False
Industrial Furnace:	False
Smelter defferal:	False
Universal waste - batteries - generate:	False
Universal waste - thermostats - generate:	False
Universal waste - mercury - generate:	False
Universal waste - lamps - generate:	False
Universal waste - batteries - accumulate:	False
Universal waste - thermostats - accumulate:	False
Universal waste - mercury - accumulate:	False
Universal waste - lamps - accumulate:	False
Destination Facility for Universal Waste:	False
Off-specification used oil burner - utility boiler:	False
Off-specification used oil burner - industrial boiler:	False
Off-specification used oil burner - industrial furnace:	False
EPA ID:	WAH000030871
Facility Address 2:	Not reported
TAX REG NBR:	602446993
NAICS CD:	812320
BUSINESS TYPE:	Former East Pike Cleaners
MAIL NAME:	Not reported
MAIL ADDR LINE1:	2305 Broadway Ave E
MAIL CITY,ST,ZIP:	Seattle, WA 98122
MAIL COUNTRY:	UNITED STATES
LEGAL ORG NAME:	Not reported
LEGAL ORG TYPE:	Private
LEGAL ADDR LINE1:	2305 Broadway Ave E
LEGAL CITY,ST,ZIP:	Seattle, WA 98122
LEGAL COUNTRY:	UNITED STATES
LEGAL PHONE NBR:	(206)324-1977
LEGAL EFFECTIVE DATE:	02/11/1953
LAND ORG NAME:	Not reported
LAND ORG TYPE:	Private
LAND PERSON NAME:	Takao & Ruth Aoki
LAND ADDR LINE1:	2305 Broadway Ave E
LAND CITY,ST,ZIP:	Seattle, WA 98122
LAND COUNTRY:	UNITED STATES
LAND PHONE NBR:	(206)324-1977
OPERATOR ORG NAME:	Not reported
OPERATOR ORG TYPE:	Private
OPERATOR ADDR LINE1:	2305 Broadway Ave E
OPERATOR CITY,ST,ZIP:	Seattle, WA 98122
OPERATOR COUNTRY:	UNITED STATES
OPERATOR PHONE NBR:	(206)324-1977
OPERATOR EFFECTIVE DATE:	Not reported
SITE CONTACT NAME:	Takao & Ruth Aoki
SITE CONTACT ADDR LINE1:	2305 Broadway Ave E
SITE CONTACT ZIP:	Seattle, WA 98122
SITE CONTACT COUNTRY:	UNITED STATES

AOKI PROPERTY (Continued) **S108163239**

SITE CONTACT PHONE NBR:	(206)324-1977
SITE CONTACT EMAIL:	Not reported
FORM CONTACT NAME:	Takao & Ruth Aoki
FORM CONTACT ADDR LINE1:	2305 Broadway Ave E
FORM CONTACT CITY,ST,ZIP:	Seattle, WA 98122
FORM CONTACT COUNTRY:	UNITED STATES
FORM CONTACT PHONE NBR:	(206)324-1977
FORM CONTACT EMAIL:	Not reported
GEN STATUS CD:	LQG
MONTHLY GENERATION:	False
BATCH GENERATION:	False
ONE TIME GENERATION:	True
TRANSPORTS OWN WASTE:	False
TRANSPORTS OTHRS WASTE:	False
RECYCLER ONSITE:	False
TRANSFER FACILITY:	False
OTHER EXEMPTION:	Not reported
UW BATTERY GEN:	False
USED OIL TRANSPORTER:	False
USED OIL TRANSFER FACLTY:	False
USED OIL PROCESSOR:	False
USED OIL REREFINER:	False
USED OIL FUEL MRKTR DIRECTS SHPMNTS:	False
USED OIL FUEL MRKTR MEETS SPECS:	False

Facility Site ID Number:	6153541
SWC Desc:	Not reported
FWC Desc:	F002
Form Comm:	Investigation derived waste from a former drycleaner undergoing cleanup under the VCP.
Data Year:	2009
Permit by Rule:	False
Treatment by Generator:	False
Mixed radioactive waste:	False
Importer of hazardous waste:	False
Immediate recycler:	False
Treatment/Storage/Disposal/Recycling Facility:	False
Generator of dangerous fuel waste:	False
Generator marketing to burner:	False
"Other marketers (i.e., blender, distributor, etc.)":	False
Utility boiler burner:	False
Industry boiler burner:	False
Industrial Furnace:	False
Smelter defferal:	False
Universal waste - batteries - generate:	False
Universal waste - thermostats - generate:	False
Universal waste - mercury - generate:	False
Universal waste - lamps - generate:	False
Universal waste - batteries - accumulate:	False
Universal waste - thermostats - accumulate:	False
Universal waste - mercury - accumulate:	False
Universal waste - lamps - accumulate:	False
Destination Facility for Universal Waste:	False
Off-specification used oil burner - utility boiler:	False
Off-specification used oil burner - industrial boiler:	False
Off-specification used oil burner - industrial furnace:	False
EPA ID:	WAH000030871

AOKI PROPERTY (Continued) **S108163239**

Facility Address 2:	Not reported
TAX REG NBR:	602446993
NAICS CD:	812320
BUSINESS TYPE:	Former East Pike Cleaners
MAIL NAME:	Not reported
MAIL ADDR LINE1:	2305 Broadway Ave E
MAIL CITY,ST,ZIP:	Seattle, WA 98122
MAIL COUNTRY:	UNITED STATES
LEGAL ORG NAME:	Not reported
LEGAL ORG TYPE:	Private
LEGAL ADDR LINE1:	2305 Broadway Ave E
LEGAL CITY,ST,ZIP:	Seattle, WA 98122
LEGAL COUNTRY:	UNITED STATES
LEGAL PHONE NBR:	(206)324-1977
LEGAL EFFECTIVE DATE:	02/11/1953
LAND ORG NAME:	Not reported
LAND ORG TYPE:	Private
LAND PERSON NAME:	Takao & Ruth Aoki
LAND ADDR LINE1:	2305 Broadway Ave E
LAND CITY,ST,ZIP:	Seattle, WA 98122
LAND COUNTRY:	UNITED STATES
LAND PHONE NBR:	(206)324-1977
OPERATOR ORG NAME:	Not reported
OPERATOR ORG TYPE:	Private
OPERATOR ADDR LINE1:	2305 Broadway Ave E
OPERATOR CITY,ST,ZIP:	Seattle, WA 98122
OPERATOR COUNTRY:	UNITED STATES
OPERATOR PHONE NBR:	(206)324-1977
OPERATOR EFFECTIVE DATE:	Not reported
SITE CONTACT NAME:	Takao & Ruth Aoki
SITE CONTACT ADDR LINE1:	2305 Broadway Ave E
SITE CONTACT ZIP:	Seattle, WA 98122
SITE CONTACT COUNTRY:	UNITED STATES
SITE CONTACT PHONE NBR:	(206)324-1977
SITE CONTACT EMAIL:	Not reported
FORM CONTACT NAME:	Takao & Ruth Aoki
FORM CONTACT ADDR LINE1:	2305 Broadway Ave E
FORM CONTACT CITY,ST,ZIP:	Seattle, WA 98122
FORM CONTACT COUNTRY:	UNITED STATES
FORM CONTACT PHONE NBR:	(206)324-1977
FORM CONTACT EMAIL:	Not reported
GEN STATUS CD:	MQG
MONTHLY GENERATION:	False
BATCH GENERATION:	False
ONE TIME GENERATION:	True
TRANSPORTS OWN WASTE:	False
TRANSPORTS OTHRS WASTE:	False
RECYCLER ONSITE:	False
TRANSFER FACILITY:	False
OTHER EXEMPTION:	Not reported
UW BATTERY GEN:	False
USED OIL TRANSPORTER:	False
USED OIL TRANSFER FACLTY:	False
USED OIL PROCESSOR:	False
USED OIL REREFINER:	False
USED OIL FUEL MRKTR DIRECTS SHPMNTS:	False
USED OIL FUEL MRKTR MEETS SPECS:	False

AOKI PROPERTY (Continued) **S108163239**

Facility Site ID Number:	6153541
SWC Desc:	Not reported
FWC Desc:	Not reported
Form Comm:	Not reported
Data Year:	2010
Permit by Rule:	False
Treatment by Generator:	False
Mixed radioactive waste:	False
Importer of hazardous waste:	False
Immediate recycler:	False
Treatment/Storage/Disposal/Recycling Facility:	False
Generator of dangerous fuel waste:	False
Generator marketing to burner:	False
"Other marketers (i.e., blender, distributor, etc.)":	False
Utility boiler burner:	False
Industry boiler burner:	False
Industrial Furnace:	False
Smelter defferal:	False
Universal waste - batteries - generate:	False
Universal waste - thermostats - generate:	False
Universal waste - mercury - generate:	False
Universal waste - lamps - generate:	False
Universal waste - batteries - accumulate:	False
Universal waste - thermostats - accumulate:	False
Universal waste - mercury - accumulate:	False
Universal waste - lamps - accumulate:	False
Destination Facility for Universal Waste:	False
Off-specification used oil burner - utility boiler:	False
Off-specification used oil burner - industrial boiler:	False
Off-specification used oil burner - industrial furnace:	False
EPA ID:	WAH000030871
Facility Address 2:	Not reported
TAX REG NBR:	950024969
NAICS CD:	812320
BUSINESS TYPE:	Former East Pike Cleaners
MAIL NAME:	Not reported
MAIL ADDR LINE1:	2305 Broadway Ave E
MAIL CITY,ST,ZIP:	Seattle, WA 98122
MAIL COUNTRY:	UNITED STATES
LEGAL ORG NAME:	Not reported
LEGAL ORG TYPE:	Private
LEGAL ADDR LINE1:	2305 Broadway Ave E
LEGAL CITY,ST,ZIP:	Seattle, WA 98122
LEGAL COUNTRY:	UNITED STATES
LEGAL PHONE NBR:	(206)324-1977
LEGAL EFFECTIVE DATE:	02/11/1953
LAND ORG NAME:	Not reported
LAND ORG TYPE:	Private
LAND PERSON NAME:	Takao & Ruth Aoki
LAND ADDR LINE1:	2305 Broadway Ave E
LAND CITY,ST,ZIP:	Seattle, WA 98122
LAND COUNTRY:	UNITED STATES
LAND PHONE NBR:	(206)324-1977
OPERATOR ORG NAME:	Not reported
OPERATOR ORG TYPE:	Private
OPERATOR ADDR LINE1:	2305 Broadway Ave E
OPERATOR CITY,ST,ZIP:	Seattle, WA 98122

AOKI PROPERTY (Continued) **S108163239**

OPERATOR COUNTRY:	UNITED STATES
OPERATOR PHONE NBR:	(206)324-1977
OPERATOR EFFECTIVE DATE:	Not reported
SITE CONTACT NAME:	Takao & Ruth Aoki
SITE CONTACT ADDR LINE1:	2305 Broadway Ave E
SITE CONTACT ZIP:	Seattle, WA 98122
SITE CONTACT COUNTRY:	UNITED STATES
SITE CONTACT PHONE NBR:	(206)324-1977
SITE CONTACT EMAIL:	Not reported
FORM CONTACT NAME:	Takao & Ruth Aoki
FORM CONTACT ADDR LINE1:	2305 Broadway Ave E
FORM CONTACT CITY,ST,ZIP:	Seattle, WA 98122
FORM CONTACT COUNTRY:	UNITED STATES
FORM CONTACT PHONE NBR:	(206)324-1977
FORM CONTACT EMAIL:	glish@pcenv.com
GEN STATUS CD:	XQG
MONTHLY GENERATION:	False
BATCH GENERATION:	False
ONE TIME GENERATION:	False
TRANSPORTS OWN WASTE:	False
TRANSPORTS OTHRS WASTE:	False
RECYCLER ONSITE:	False
TRANSFER FACILITY:	False
OTHER EXEMPTION:	Not reported
UW BATTERY GEN:	False
USED OIL TRANSPORTER:	False
USED OIL TRANSFER FACLTY:	False
USED OIL PROCESSOR:	False
USED OIL REREFINER:	False
USED OIL FUEL MRKTR DIRECTS SHPMNTS:	False
USED OIL FUEL MRKTR MEETS SPECS:	False

Facility Site ID Number:	6153541
SWC Desc:	Not reported
FWC Desc:	Not reported
Form Comm:	Not reported
Data Year:	2012
Permit by Rule:	False
Treatment by Generator:	False
Mixed radioactive waste:	False
Importer of hazardous waste:	False
Immediate recycler:	False
Treatment/Storage/Disposal/Recycling Facility:	False
Generator of dangerous fuel waste:	False
Generator marketing to burner:	False
"Other marketers (i.e., blender, distributor, etc.)":	False
Utility boiler burner:	False
Industry boiler burner:	False
Industrial Furnace:	False
Smelter defferal:	False
Universal waste - batteries - generate:	False
Universal waste - thermostats - generate:	False
Universal waste - mercury - generate:	False
Universal waste - lamps - generate:	False
Universal waste - batteries - accumulate:	False
Universal waste - thermostats - accumulate:	False
Universal waste - mercury - accumulate:	False

AOKI PROPERTY (Continued) **S108163239**

Universal waste - lamps - accumulate:	False
Destination Facility for Universal Waste:	False
Off-specification used oil burner - utility boiler:	False
Off-specification used oil burner - industrial boiler:	False
Off-specification used oil burner - industrial furnace:	False
EPA ID:	WAH000030871
Facility Address 2:	Not reported
TAX REG NBR:	950024969
NAICS CD:	812320
BUSINESS TYPE:	Former East Pike Cleaners
MAIL NAME:	Not reported
MAIL ADDR LINE1:	2305 Broadway Ave E
MAIL CITY,ST,ZIP:	Seattle, WA 98122
MAIL COUNTRY:	UNITED STATES
LEGAL ORG NAME:	Not reported
LEGAL ORG TYPE:	Private
LEGAL ADDR LINE1:	2305 Broadway Ave E
LEGAL CITY,ST,ZIP:	Seattle, WA 98122
LEGAL COUNTRY:	UNITED STATES
LEGAL PHONE NBR:	(206)324-1977
LEGAL EFFECTIVE DATE:	02/11/1953
LAND ORG NAME:	Not reported
LAND ORG TYPE:	Private
LAND PERSON NAME:	Takao & Ruth Aoki
LAND ADDR LINE1:	2305 Broadway Ave E
LAND CITY,ST,ZIP:	Seattle, WA 98122
LAND COUNTRY:	UNITED STATES
LAND PHONE NBR:	(206)324-1977
OPERATOR ORG NAME:	Not reported
OPERATOR ORG TYPE:	Private
OPERATOR ADDR LINE1:	2305 Broadway Ave E
OPERATOR CITY,ST,ZIP:	Seattle, WA 98122
OPERATOR COUNTRY:	UNITED STATES
OPERATOR PHONE NBR:	(206)324-1977
OPERATOR EFFECTIVE DATE:	Not reported
SITE CONTACT NAME:	Takao & Ruth Aoki
SITE CONTACT ADDR LINE1:	2305 Broadway Ave E
SITE CONTACT ZIP:	Seattle, WA 98122
SITE CONTACT COUNTRY:	UNITED STATES
SITE CONTACT PHONE NBR:	(206)324-1977
SITE CONTACT EMAIL:	Not reported
FORM CONTACT NAME:	Takao & Ruth Aoki
FORM CONTACT ADDR LINE1:	2305 Broadway Ave E
FORM CONTACT CITY,ST,ZIP:	Seattle, WA 98122
FORM CONTACT COUNTRY:	UNITED STATES
FORM CONTACT PHONE NBR:	(206)324-1977
FORM CONTACT EMAIL:	glish@pcenv.com
GEN STATUS CD:	XQG
MONTHLY GENERATION:	False
BATCH GENERATION:	False
ONE TIME GENERATION:	False
TRANSPORTS OWN WASTE:	False
TRANSPORTS OTHRS WASTE:	False
RECYCLER ONSITE:	False
TRANSFER FACILITY:	False
OTHER EXEMPTION:	Not reported
UW BATTERY GEN:	False

AOKI PROPERTY (Continued) **S108163239**

USED OIL TRANSPORTER: False
USED OIL TRANSFER FACLTY: False
USED OIL PROCESSOR: False
USED OIL REREFINER: False
USED OIL FUEL MRKTR DIRECTS SHPMNTS: False
USED OIL FUEL MRKTR MEETS SPECS: False

Facility Site ID Number: 6153541
SWC Desc: Not reported
FWC Desc: Not reported
Form Comm: A dry cleaner historically operated at the site. Soil impacted from the historical release of tetrachloroethene was removed from the site during remedial activities.
Data Year: 2008
Permit by Rule: False
Treatment by Generator: False
Mixed radioactive waste: False
Importer of hazardous waste: False
Immediate recycler: False
Treatment/Storage/Disposal/Recycling Facility: False
Generator of dangerous fuel waste: False
Generator marketing to burner: False
"Other marketers (i.e., blender, distributor, etc.)": False
Utility boiler burner: False
Industry boiler burner: False
Industrial Furnace: False
Smelter defferal: False
Universal waste - batteries - generate: False
Universal waste - thermostats - generate: False
Universal waste - mercury - generate: False
Universal waste - lamps - generate: False
Universal waste - batteries - accumulate: False
Universal waste - thermostats - accumulate: False
Universal waste - mercury - accumulate: False
Universal waste - lamps - accumulate: False
Destination Facility for Universal Waste: False
Off-specification used oil burner - utility boiler: False
Off-specification used oil burner - industrial boiler: False
Off-specification used oil burner - industrial furnace: False
EPA ID: WAH000030871
Facility Address 2: Not reported
TAX REG NBR: 602446993
NAICS CD: 812320
BUSINESS TYPE: Former East Pike Cleaners
MAIL NAME: Not reported
MAIL ADDR LINE1: 2305 Broadway Ave E
MAIL CITY,ST,ZIP: Seattle, WA 98122
MAIL COUNTRY: UNITED STATES
LEGAL ORG NAME: Not reported
LEGAL ORG TYPE: Private
LEGAL ADDR LINE1: 2305 Broadway Ave E
LEGAL CITY,ST,ZIP: Seattle, WA 98122
LEGAL COUNTRY: UNITED STATES
LEGAL PHONE NBR: (206)324-1977
LEGAL EFFECTIVE DATE: 02/11/1953
LAND ORG NAME: Not reported
LAND ORG TYPE: Private

AOKI PROPERTY (Continued) **S108163239**

LAND PERSON NAME:	Takao & Ruth Aoki
LAND ADDR LINE1:	2305 Broadway Ave E
LAND CITY,ST,ZIP:	Seattle, WA 98122
LAND COUNTRY:	UNITED STATES
LAND PHONE NBR:	(206)324-1977
OPERATOR ORG NAME:	Not reported
OPERATOR ORG TYPE:	Private
OPERATOR ADDR LINE1:	2305 Broadway Ave E
OPERATOR CITY,ST,ZIP:	Seattle, WA 98122
OPERATOR COUNTRY:	UNITED STATES
OPERATOR PHONE NBR:	(206)324-1977
OPERATOR EFFECTIVE DATE:	Not reported
SITE CONTACT NAME:	Takao & Ruth Aoki
SITE CONTACT ADDR LINE1:	2305 Broadway Ave E
SITE CONTACT ZIP:	Seattle, WA 98122
SITE CONTACT COUNTRY:	UNITED STATES
SITE CONTACT PHONE NBR:	(206)324-1977
SITE CONTACT EMAIL:	Not reported
FORM CONTACT NAME:	Takao & Ruth Aoki
FORM CONTACT ADDR LINE1:	2305 Broadway Ave E
FORM CONTACT CITY,ST,ZIP:	Seattle, WA 98122
FORM CONTACT COUNTRY:	UNITED STATES
FORM CONTACT PHONE NBR:	(206)324-1977
FORM CONTACT EMAIL:	Not reported
GEN STATUS CD:	LQG
MONTHLY GENERATION:	False
BATCH GENERATION:	False
ONE TIME GENERATION:	True
TRANSPORTS OWN WASTE:	False
TRANSPORTS OTHRS WASTE:	False
RECYCLER ONSITE:	False
TRANSFER FACILITY:	False
OTHER EXEMPTION:	Not reported
UW BATTERY GEN:	False
USED OIL TRANSPORTER:	False
USED OIL TRANSFER FACLTY:	False
USED OIL PROCESSOR:	False
USED OIL REREFINER:	False
USED OIL FUEL MRKTR DIRECTS SHPMNTS:	False
USED OIL FUEL MRKTR MEETS SPECS:	False

Click this hyperlink while viewing on your computer to access
2 additional WA MANIFEST: record(s) in the EDR Site Report.

VCP:

edr_fstat:	WA
edr_fzip:	98122
edr_fcnty:	KING
edr_zip:	Not reported
Facility ID:	6153541
VCP Status:	Yes
VCP:	Not reported
Ecology Status:	Not reported
NFA Type:	Not reported
Date NFA:	Not reported
Rank:	N
Cleanup Siteid:	2994

AOKI PROPERTY (Continued) **S108163239**

edr_fstat: WA
edr_fzip: 98122
edr_fcnty: KING
edr_zip: Not reported
Facility ID: 6153541
VCP Status: Yes
VCP: Not reported
Ecology Status: Not reported
NFA Type: Not reported
Date NFA: Not reported
Rank: N
Cleanup Siteid: 2994

DRYCLEANERS:
EPA Id: WAH000030871
FS Id: 6153541
Tax Reg Nbr: 950024969
Business Type: Former East Pike Cleaners
Fed Waste Code Desc: Not reported
State Waste Code Desc: Not reported
Mail Name: Not reported
Mail Line1: 2305 Broadway Ave E
Mail Line2: Not reported
Mail City,St,Zip: Seattle, WA 98122
Mail Country: UNITED STATES
Legal Org Name: Not reported
Legal Person First Name: Takao & Ruth
Legal Person Middle Init: Not reported
Legal Person Last Name: Aoki
Legal Line1: 2305 Broadway Ave E
Legal Line2: Not reported
Legal City,St,Zip: Seattle, WA 98122
Legal Country: UNITED STATES
Legal Phone Nbr: (206)324-1977
Legal Effective Date: 02/11/1953
Legal Organization Type: Private
Land Org Name: Not reported
Land Person First Name: Takao & Ruth
Land Person Middle Init: Not reported
Land Person Last Name: Aoki
Land Line1: 2305 Broadway Ave E
Land Line2: Not reported
Land City,St,Zip: Seattle, WA 98122
Land Country: UNITED STATES
Land Phone Nbr: (206)324-1977
Land Organization Type: Private
Operator Org Name: Not reported
Operator Person First Name: Takao & Ruth
Operator Person Middle Init: Not reported
Operator Person Last Name: Aoki
Operator Line1: 2305 Broadway Ave E
Operator Line2: Not reported
Operator City,St,Zip: Seattle, WA 98122
Operator Country: UNITED STATES
Operator Phone Nbr: (206)324-1977
Operator Effective Date: Not reported
Operator Organization Type: Private

AOKI PROPERTY (Continued) **S108163239**

Site Contact First Name:	Takao & Ruth
Site Contact Middle Init:	Not reported
Site Contact Last Name:	Aoki
Site Contact Line1:	2305 Broadway Ave E
Site Contact Line2:	Not reported
Site Contact City,St,Zip:	Seattle, WA 98122
Site Contact Country:	UNITED STATES
Site Contact Phone Nbr:	(206)324-1977
Site Contact Email:	Not reported
Form Contact First Name:	Takao & Ruth
Form Contact Middle Init:	Not reported
Form Contact Last Name:	Aoki
Form Contact Line1:	2305 Broadway Ave E
Form Contact Line2:	Not reported
Form Contact City,St,Zip:	Seattle, WA 98122
Form Contact Country:	UNITED STATES
Form Contact Phone Nbr:	(206)324-1977
Form Contact Email:	glish@pcenv.com
Gen Status Cd:	XQG
Monthly Generation:	False
Batch Generation:	False
One Time Generation:	False
Transports Own Waste:	False
Transports Others Waste:	False
Recycler Onsite:	False
Transfer Facility:	False
Pbr:	False
Tbg:	False
Mixed Radioactive:	False
Importer:	False
Tsdr Facility:	False
Immediate Recycler:	False
Gen Dang Fuel:	False
Gen Market To Burner:	False
Gen Other Marketers:	False
Utility Boiler Burner:	False
Industry Boiler Burner:	False
Furnace Burner:	False
Smelter Deferral:	False
Small Qty Exemption:	False
Other Exemption:	Not reported
UW Battery Gen:	False
UW Thermostats Gen:	False
UW Mercury Gen:	False
UW Lamps Gen:	False
UW Battery Accum:	False
UW Thermostats Accum:	False
UW Mercury Accum:	False
UW Lamps Accum:	False
UW Destination Facility:	False
Off Spec Utility Boiler:	False
Off Spec Industry Boiler:	False
Off Spec Furnace:	False
Used Oil Transporter:	False
Used Oil Transfer Facility:	False
Used Oil Processor:	False
Used Oil Rerefiner:	False

AOKI PROPERTY (Continued) **S108163239**

Used Oil Fuel Marketer Directs Shipments: False
Used Oil Fuel Marketer Meets Specs: False
Comments: Not reported

BG263 **IMMUNEX CORPORATION 51 U** **WA CSCSL** **S109554949**
SSW **51 UNIVERSITY ST** **WA ALLSITES** **N/A**
1/2-1 **SEATTLE, WA 98101**
0.866 mi.
4572 ft. **Site 3 of 3 in cluster BG**

Relative:
Lower

Actual:
18 ft.

CSCSL:
Facility ID: 11765899
Region: Northwest
Lat/Long: 47.60653 / -122.33927
Brownfield Status: Not reported
Rank Status: N
Clean Up Siteid: 11818
Site Status: Cleanup Started
PSI?: Yes
Contaminant Name: Polynuclear Aromatic Hydrocarbons
Ground Water: Not reported
Surface Water: Not reported
Soil: Confirmed Above Cleanup Level
Sediment: Not reported
Air: Not reported
Bedrock: Not reported
Responsible Unit: Northwest

ALLSITES:
Facility Id: 11765899
Latitude: 47.60653
Longitude: -122.33927
Ecology Interest Type Code: VOLCLNST
Facility ID: 11765899
Facility Company: Immunex Corporation 51 U
Interaction: I
Interaction 1: HWG
Interaction 2: Hazardous Waste Generator
Ecology Program: HAZWASTE
Program Data: TURBOWASTE
Facility Alt.: Not reported
Program ID: WAD028134799
Date Interaction: 2/24/1983 0:00
Date Interaction 3: 12/31/2004 0:00

Facility ID: 11765899
Facility Company: Immunex Corporation 51 U
Interaction: I
Interaction 1: HWP
Interaction 2: Hazardous Waste Planner
Ecology Program: HAZWASTE
Program Data: HWPPRT
Facility Alt.: Not reported
Program ID: WAD028134799
Date Interaction: 1/1/1992 0:00
Date Interaction 3: 11/7/2005 0:00

IMMUNEX CORPORATION 51 U (Continued) **S109554949**

Facility ID: 11765899
Facility Company: Immunex Corporation 51 U
Interaction: I
Interaction 1: TRI
Interaction 2: Toxics Release Inventory
Ecology Program: HAZWASTE
Program Data: EPCRA
Facility Alt.: Not reported
Program ID: WAD028134799
Date Interaction: 1/1/1997 0:00
Date Interaction 3: 7/1/2003 0:00

Facility ID: 11765899
Facility Company: Immunex Corporation 51 U
Interaction: I
Interaction 1: VOLCLNST
Interaction 2: Voluntary Cleanup Sites
Ecology Program: TOXICS
Program Data: ISIS
Facility Alt.: Immunex Corporation 51 U
Program ID: NW2583
Date Interaction: 3/14/2012 0:00
Date Interaction 3: 5/21/2012 0:00

Facility Id: 11765899
Latitude: 47.60653
Longitude: -122.33927
Ecology Interest Type Code: HWP
Facility ID: 11765899
Facility Company: Immunex Corporation 51 U
Interaction: I
Interaction 1: HWG
Interaction 2: Hazardous Waste Generator
Ecology Program: HAZWASTE
Program Data: TURBOWASTE
Facility Alt.: Not reported
Program ID: WAD028134799
Date Interaction: 2/24/1983 0:00
Date Interaction 3: 12/31/2004 0:00

Facility ID: 11765899
Facility Company: Immunex Corporation 51 U
Interaction: I
Interaction 1: HWP
Interaction 2: Hazardous Waste Planner
Ecology Program: HAZWASTE
Program Data: HWPPRT
Facility Alt.: Not reported
Program ID: WAD028134799
Date Interaction: 1/1/1992 0:00
Date Interaction 3: 11/7/2005 0:00

Facility ID: 11765899
Facility Company: Immunex Corporation 51 U
Interaction: I
Interaction 1: TRI

IMMUNEX CORPORATION 51 U (Continued) **S109554949**

Interaction 2: Toxics Release Inventory
Ecology Program: HAZWASTE
Program Data: EPCRA
Facility Alt.: Not reported
Program ID: WAD028134799
Date Interaction: 1/1/1997 0:00
Date Interaction 3: 7/1/2003 0:00

Facility ID: 11765899
Facility Company: Immunex Corporation 51 U
Interaction: I
Interaction 1: VOLCLNST
Interaction 2: Voluntary Cleanup Sites
Ecology Program: TOXICS
Program Data: ISIS
Facility Alt.: Immunex Corporation 51 U
Program ID: NW2583
Date Interaction: 3/14/2012 0:00
Date Interaction 3: 5/21/2012 0:00

Facility Id: 11765899
Latitude: 47.60653
Longitude: -122.33927
Ecology Interest Type Code: HWG
Facility ID: 11765899
Facility Company: Immunex Corporation 51 U
Interaction: I
Interaction 1: HWG
Interaction 2: Hazardous Waste Generator
Ecology Program: HAZWASTE
Program Data: TURBOWASTE
Facility Alt.: Not reported
Program ID: WAD028134799
Date Interaction: 2/24/1983 0:00
Date Interaction 3: 12/31/2004 0:00

Facility ID: 11765899
Facility Company: Immunex Corporation 51 U
Interaction: I
Interaction 1: HWP
Interaction 2: Hazardous Waste Planner
Ecology Program: HAZWASTE
Program Data: HWPPRT
Facility Alt.: Not reported
Program ID: WAD028134799
Date Interaction: 1/1/1992 0:00
Date Interaction 3: 11/7/2005 0:00

Facility ID: 11765899
Facility Company: Immunex Corporation 51 U
Interaction: I
Interaction 1: TRI
Interaction 2: Toxics Release Inventory
Ecology Program: HAZWASTE
Program Data: EPCRA
Facility Alt.: Not reported

IMMUNEX CORPORATION 51 U (Continued) **S109554949**

Program ID: WAD028134799
Date Interaction: 1/1/1997 0:00
Date Interaction 3: 7/1/2003 0:00

Facility ID: 11765899
Facility Company: Immunex Corporation 51 U
Interaction: I
Interaction 1: VOLCLNST
Interaction 2: Voluntary Cleanup Sites
Ecology Program: TOXICS
Program Data: ISIS
Facility Alt.: Immunex Corporation 51 U
Program ID: NW2583
Date Interaction: 3/14/2012 0:00
Date Interaction 3: 5/21/2012 0:00

Facility Id: 11765899
Latitude: 47.60653
Longitude: -122.33927
Ecology Interest Type Code: TRI
Facility ID: 11765899
Facility Company: Immunex Corporation 51 U
Interaction: I
Interaction 1: HWG
Interaction 2: Hazardous Waste Generator
Ecology Program: HAZWASTE
Program Data: TURBOWASTE
Facility Alt.: Not reported
Program ID: WAD028134799
Date Interaction: 2/24/1983 0:00
Date Interaction 3: 12/31/2004 0:00

Facility ID: 11765899
Facility Company: Immunex Corporation 51 U
Interaction: I
Interaction 1: HWP
Interaction 2: Hazardous Waste Planner
Ecology Program: HAZWASTE
Program Data: HWPPRT
Facility Alt.: Not reported
Program ID: WAD028134799
Date Interaction: 1/1/1992 0:00
Date Interaction 3: 11/7/2005 0:00

Facility ID: 11765899
Facility Company: Immunex Corporation 51 U
Interaction: I
Interaction 1: TRI
Interaction 2: Toxics Release Inventory
Ecology Program: HAZWASTE
Program Data: EPCRA
Facility Alt.: Not reported
Program ID: WAD028134799
Date Interaction: 1/1/1997 0:00
Date Interaction 3: 7/1/2003 0:00

IMMUNEX CORPORATION 51 U (Continued) **S109554949**

Facility ID:	11765899
Facility Company:	Immunex Corporation 51 U
Interaction:	I
Interaction 1:	VOLCLNST
Interaction 2:	Voluntary Cleanup Sites
Ecology Program:	TOXICS
Program Data:	ISIS
Facility Alt.:	Immunex Corporation 51 U
Program ID:	NW2583
Date Interaction:	3/14/2012 0:00
Date Interaction 3:	5/21/2012 0:00

---

264 NNW 1/2-1 0.875 mi. 4621 ft. **WESTLAKE BUILDING**
1219 WESTLAKE AVE N
SEATTLE, WA 98101

WA CSCSL U003604855
WA ALLSITES N/A
WA LUST
WA UST
WA ICR

Relative: Lower

Actual: 32 ft.

CSCSL:

Facility ID:	48378793
Region:	Northwest
Lat/Long:	47.630317631 / -122.34163398
Brownfield Status:	Not reported
Rank Status:	N
Clean Up Siteid:	6161
Site Status:	Cleanup Started
PSI?:	Not reported
Contaminant Name:	Petroleum Products-Unspecified
Ground Water:	Confirmed Above Cleanup Level
Surface Water:	Not reported
Soil:	Not reported
Sediment:	Not reported
Air:	Not reported
Bedrock:	Not reported
Responsible Unit:	Northwest

Facility ID:	48378793
Region:	Northwest
Lat/Long:	47.630317631 / -122.34163398
Brownfield Status:	Not reported
Rank Status:	N
Clean Up Siteid:	6161
Site Status:	Cleanup Started
PSI?:	Not reported
Contaminant Name:	Petroleum-Gasoline
Ground Water:	Not reported
Surface Water:	Not reported
Soil:	Confirmed Above Cleanup Level
Sediment:	Not reported
Air:	Not reported
Bedrock:	Not reported
Responsible Unit:	Northwest

ALLSITES:

Facility Id:	48378793
Latitude:	47.6303176

WESTLAKE BUILDING (Continued) **U003604855**

Longitude: -122.34163
Ecology Interest Type Code: UST
Facility ID: 48378793
Facility Company: WESTLAKE BUILDING
Interaction: I
Interaction 1: VOLCLNST
Interaction 2: Voluntary Cleanup Sites
Ecology Program: TOXICS
Program Data: ISIS
Facility Alt.: WESTLAKE BUILDING
Program ID: Not reported
Date Interaction: 6/18/1999 0:00
Date Interaction 3: 9/2/1999 0:00

Facility ID: 48378793
Facility Company: WESTLAKE BUILDING
Interaction: I
Interaction 1: LUST
Interaction 2: LUST Facility
Ecology Program: TOXICS
Program Data: ISIS
Facility Alt.: Not reported
Program ID: 497857
Date Interaction: 7/30/1999 0:00
Date Interaction 3: 9/2/1999 0:00

Facility ID: 48378793
Facility Company: WESTLAKE BUILDING
Interaction: A
Interaction 1: LUST
Interaction 2: LUST Facility
Ecology Program: TOXICS
Program Data: ISIS
Facility Alt.: Not reported
Program ID: 497857
Date Interaction: 5/18/2005 0:00
Date Interaction 3: Not reported

Facility ID: 48378793
Facility Company: WESTLAKE BUILDING
Interaction: A
Interaction 1: UST
Interaction 2: Underground Storage Tank
Ecology Program: TOXICS
Program Data: UST
Facility Alt.: Not reported
Program ID: 497857
Date Interaction: 5/19/1999 0:00
Date Interaction 3: Not reported

Facility Id: 48378793
Latitude: 47.6303176
Longitude: -122.34163
Ecology Interest Type Code: VOLCLNST
Facility ID: 48378793
Facility Company: WESTLAKE BUILDING

WESTLAKE BUILDING (Continued) **U003604855**

Interaction:	I
Interaction 1:	VOLCLNST
Interaction 2:	Voluntary Cleanup Sites
Ecology Program:	TOXICS
Program Data:	ISIS
Facility Alt.:	WESTLAKE BUILDING
Program ID:	Not reported
Date Interaction:	6/18/1999 0:00
Date Interaction 3:	9/2/1999 0:00

Facility ID:	48378793
Facility Company:	WESTLAKE BUILDING
Interaction:	I
Interaction 1:	LUST
Interaction 2:	LUST Facility
Ecology Program:	TOXICS
Program Data:	ISIS
Facility Alt.:	Not reported
Program ID:	497857
Date Interaction:	7/30/1999 0:00
Date Interaction 3:	9/2/1999 0:00

Facility ID:	48378793
Facility Company:	WESTLAKE BUILDING
Interaction:	A
Interaction 1:	LUST
Interaction 2:	LUST Facility
Ecology Program:	TOXICS
Program Data:	ISIS
Facility Alt.:	Not reported
Program ID:	497857
Date Interaction:	5/18/2005 0:00
Date Interaction 3:	Not reported

Facility ID:	48378793
Facility Company:	WESTLAKE BUILDING
Interaction:	A
Interaction 1:	UST
Interaction 2:	Underground Storage Tank
Ecology Program:	TOXICS
Program Data:	UST
Facility Alt.:	Not reported
Program ID:	497857
Date Interaction:	5/19/1999 0:00
Date Interaction 3:	Not reported

Facility Id:	77238611
Latitude:	47.37785
Longitude:	-122.2059
Ecology Interest Type Code:	HWG
Facility ID:	77238611
Facility Company:	Chiles & Company Inc
Interaction:	I
Interaction 1:	HWG
Interaction 2:	Hazardous Waste Generator
Ecology Program:	HAZWASTE

WESTLAKE BUILDING (Continued) **U003604855**

Program Data: TURBOWASTE
Facility Alt.: Not reported
Program ID: WAH000003137
Date Interaction: 10/3/1997 0:00
Date Interaction 3: 12/31/1999 0:00

Facility ID: 77238611
Facility Company: Chiles & Company Inc
Interaction: I
Interaction 1: HWG
Interaction 2: Hazardous Waste Generator
Ecology Program: HAZWASTE
Program Data: TURBOWASTE
Facility Alt.: Not reported
Program ID: WAH000003137
Date Interaction: 8/23/2001 0:00
Date Interaction 3: 12/31/2001 0:00

Facility Id: 48378793
Latitude: 47.6303176
Longitude: -122.34163
Ecology Interest Type Code: LUST
Facility ID: 48378793
Facility Company: WESTLAKE BUILDING
Interaction: I
Interaction 1: VOLCLNST
Interaction 2: Voluntary Cleanup Sites
Ecology Program: TOXICS
Program Data: ISIS
Facility Alt.: WESTLAKE BUILDING
Program ID: Not reported
Date Interaction: 6/18/1999 0:00
Date Interaction 3: 9/2/1999 0:00

Facility ID: 48378793
Facility Company: WESTLAKE BUILDING
Interaction: I
Interaction 1: LUST
Interaction 2: LUST Facility
Ecology Program: TOXICS
Program Data: ISIS
Facility Alt.: Not reported
Program ID: 497857
Date Interaction: 7/30/1999 0:00
Date Interaction 3: 9/2/1999 0:00

Facility ID: 48378793
Facility Company: WESTLAKE BUILDING
Interaction: A
Interaction 1: LUST
Interaction 2: LUST Facility
Ecology Program: TOXICS
Program Data: ISIS
Facility Alt.: Not reported
Program ID: 497857
Date Interaction: 5/18/2005 0:00

WESTLAKE BUILDING (Continued) **U003604855**

Date Interaction 3: Not reported

Facility ID: 48378793
Facility Company: WESTLAKE BUILDING
Interaction: A
Interaction 1: UST
Interaction 2: Underground Storage Tank
Ecology Program: TOXICS
Program Data: UST
Facility Alt.: Not reported
Program ID: 497857
Date Interaction: 5/19/1999 0:00
Date Interaction 3: Not reported

LUST:
Facility ID: 48378793
Facility Status: Cleanup Started
Cleanup Site ID: 6161
Cleanup Unit Type: Upland
Process Type: No Process
Alternate Name: WESTLAKE AVE PROPERTY
Release Status Date: 06/18/1999
Site Response Unit Code: Northwest
Lat/Long: 47.6303176 / -122.34163

UST:
Facility ID: 48378793
Site Id: 497857
UBI: Not reported
Phone Number: 2063290085
Decimal Latitude: 47.63031763
Decimal Longitude: -122.341634

Tank Name: 1
Tag Number: Not reported
Tank Status: Closure in Process
Tank Status Date: 12/10/1999
Tank Install Date: 00/01/1900
Tank Closure Date: Not reported
Capacity Range: Not reported
Tank Permit Expiration Date: Not reported
Tank Upgrade Date: Not reported
Tank Spill Prevention: Not reported
Tank Overfill Prevention: Not reported
Tank Material: Not reported
Tank Construction: Not reported
Tank Tightness Test: Not reported
Tank Corrosion Protection: Not reported
Tank Manifold: Not reported
Tank Release Detection: Not reported
Tank SFC Type: Not reported
Pipe Material: Not reported
Pipe Construction: Not reported
Pipe Primary Release Detection: Not reported
Pipe Second Release Detection: Not reported

WESTLAKE BUILDING (Continued) **U003604855**

Pipe Corrosion Protection:	Not reported
Pipe Pumping System:	Not reported
Responsible Unit:	NORTHWEST
Dispencer/Pump SFC Type:	Not reported

Tank Name:	2
Tag Number:	Not reported
Tank Status:	Exempt
Tank Status Date:	12/10/1999
Tank Install Date:	00/01/1900
Tank Closure Date:	Not reported
Capacity Range:	Not reported
Tank Permit Expiration Date:	Not reported
Tank Upgrade Date:	Not reported
Tank Spill Prevention:	Not reported
Tank Overfill Prevention:	Not reported
Tank Material:	Not reported
Tank Construction:	Not reported
Tank Tightness Test:	Not reported
Tank Corrosion Protection:	Not reported
Tank Manifold:	Not reported
Tank Release Detection:	Not reported
Tank SFC Type:	Not reported
Pipe Material:	Not reported
Pipe Construction:	Not reported
Pipe Primary Release Detection:	Not reported
Pipe Second Release Detection:	Not reported
Pipe Corrosion Protection:	Not reported
Pipe Pumping System:	Not reported
Responsible Unit:	NORTHWEST
Dispencer/Pump SFC Type:	Not reported

Tank Name:	3
Tag Number:	Not reported
Tank Status:	Exempt
Tank Status Date:	12/10/1999
Tank Install Date:	00/01/1900
Tank Closure Date:	Not reported
Capacity Range:	Not reported
Tank Permit Expiration Date:	Not reported
Tank Upgrade Date:	Not reported
Tank Spill Prevention:	Not reported
Tank Overfill Prevention:	Not reported
Tank Material:	Not reported
Tank Construction:	Not reported
Tank Tightness Test:	Not reported
Tank Corrosion Protection:	Not reported
Tank Manifold:	Not reported
Tank Release Detection:	Not reported
Tank SFC Type:	Not reported
Pipe Material:	Not reported
Pipe Construction:	Not reported
Pipe Primary Release Detection:	Not reported
Pipe Second Release Detection:	Not reported
Pipe Corrosion Protection:	Not reported

WESTLAKE BUILDING (Continued) **U003604855**

Pipe Pumping System: Not reported
Responsible Unit: NORTHWEST
Dispencer/Pump SFC Type: Not reported

ICR:
Date Ecology Received Report: 07/30/99
Contaminants Found at Site: Petroleum products

265
East
1/2-1
0.880 mi.
4644 ft.

Relative:
Higher

Actual:
410 ft.

SAFEWAY STORE 1551 **RCRA NonGen / NLR** **1001226328**
1410 E JOHN ST **FINDS** **WAH000002956**
SEATTLE, WA 98112 **WA CSCSL**
WA ALLSITES
WA LUST
WA UST
WA ICR

RCRA NonGen / NLR:
Date form received by agency: 01/12/1998
Facility name: SAFEWAY STORE 1551
Facility address: 1410 E JOHN ST
SEATTLE, WA 98112
EPA ID: WAH000002956
Mailing address: 5918 STONERIDGE MALL RD
PLEASANTON, CA 945883229
Contact: JEFFREY BROWN
Contact address: Not reported
Not reported
Contact country: Not reported
Contact telephone: (510) 467-3845
Contact email: Not reported
EPA Region: 10
Classification: Non-Generator
Description: Handler: Non-Generators do not presently generate hazardous waste

Handler Activities Summary:
U.S. importer of hazardous waste: No
Mixed waste (haz. and radioactive): No
Recycler of hazardous waste: No
Transporter of hazardous waste: No
Treater, storer or disposer of HW: No
Underground injection activity: No
On-site burner exemption: No
Furnace exemption: No
Used oil fuel burner: No
Used oil processor: No
User oil refiner: No
Used oil fuel marketer to burner: No
Used oil Specification marketer: No
Used oil transfer facility: No
Used oil transporter: No

Historical Generators:
Date form received by agency: 01/12/1998
Site name: SAFEWAY STORE 1551
Classification: Not a generator, verified

Violation Status: No violations found

SAFEWAY STORE 1551 (Continued) **1001226328**

FINDS:

Registry ID: 110000898048

Environmental Interest/Information System
Washington Facility / Site Identification System (WA-FSIS) provides a means to query and display data maintained by the Washington Department of Ecology. This system contains key information for each facility/site that is currently, or has been, of interest to the Air Quality, Dam Safety, Hazardous Waste, Toxics Cleanup, and Water Quality Programs.

CSCSL:

Facility ID:	95449291
Region:	Northwest
Lat/Long:	47.62014 / -122.31399
Brownfield Status:	Not reported
Rank Status:	N
Clean Up Siteid:	6925
Site Status:	Awaiting Cleanup
PSI?:	Not reported
Contaminant Name:	Halogenated Organics
Ground Water:	Confirmed Above Cleanup Level
Surface Water:	Not reported
Soil:	Confirmed Above Cleanup Level
Sediment:	Not reported
Air:	Not reported
Bedrock:	Not reported
Responsible Unit:	Northwest

Facility ID:	95449291
Region:	Northwest
Lat/Long:	47.62014 / -122.31399
Brownfield Status:	Not reported
Rank Status:	N
Clean Up Siteid:	6925
Site Status:	Awaiting Cleanup
PSI?:	Not reported
Contaminant Name:	Petroleum-Gasoline
Ground Water:	Confirmed Above Cleanup Level
Surface Water:	Not reported
Soil:	Confirmed Above Cleanup Level
Sediment:	Not reported
Air:	Not reported
Bedrock:	Not reported
Responsible Unit:	Northwest

ALLSITES:

Facility Id:	95449291
Latitude:	47.62014
Longitude:	-122.31399
Ecology Interest Type Code:	HWG
Facility ID:	95449291
Facility Company:	Safeway Store 1551
Interaction:	A

SAFEWAY STORE 1551 (Continued) **1001226328**

Interaction 1: LUST
Interaction 2: LUST Facility
Ecology Program: TOXICS
Program Data: ISIS
Facility Alt.: Not reported
Program ID: 301535
Date Interaction: 6/13/1995 0:00
Date Interaction 3: Not reported

Facility ID: 95449291
Facility Company: Safeway Store 1551
Interaction: I
Interaction 1: HWG
Interaction 2: Hazardous Waste Generator
Ecology Program: HAZWASTE
Program Data: TURBOWASTE
Facility Alt.: Not reported
Program ID: WAH000002956
Date Interaction: 9/22/1997 0:00
Date Interaction 3: 10/1/1997 0:00

Facility ID: 95449291
Facility Company: Safeway Store 1551
Interaction: A
Interaction 1: INDPNDNT
Interaction 2: Independent Cleanup
Ecology Program: TOXICS
Program Data: ISIS
Facility Alt.: Safeway Store 1551
Program ID: Not reported
Date Interaction: 12/22/1999 0:00
Date Interaction 3: Not reported

Facility ID: 95449291
Facility Company: Safeway Store 1551
Interaction: A
Interaction 1: UST
Interaction 2: Underground Storage Tank
Ecology Program: TOXICS
Program Data: UST
Facility Alt.: Not reported
Program ID: Not reported
Date Interaction: 6/23/1995 0:00
Date Interaction 3: Not reported

Facility Id: 95449291
Latitude: 47.62014
Longitude: -122.31399
Ecology Interest Type Code: INDPNDNT
Facility ID: 95449291
Facility Company: Safeway Store 1551
Interaction: A
Interaction 1: LUST
Interaction 2: LUST Facility
Ecology Program: TOXICS
Program Data: ISIS

SAFEWAY STORE 1551 (Continued) **1001226328**

Facility Alt.: Not reported
Program ID: 301535
Date Interaction: 6/13/1995 0:00
Date Interaction 3: Not reported

Facility ID: 95449291
Facility Company: Safeway Store 1551
Interaction: I
Interaction 1: HWG
Interaction 2: Hazardous Waste Generator
Ecology Program: HAZWASTE
Program Data: TURBOWASTE
Facility Alt.: Not reported
Program ID: WAH000002956
Date Interaction: 9/22/1997 0:00
Date Interaction 3: 10/1/1997 0:00

Facility ID: 95449291
Facility Company: Safeway Store 1551
Interaction: A
Interaction 1: INDPNDNT
Interaction 2: Independent Cleanup
Ecology Program: TOXICS
Program Data: ISIS
Facility Alt.: Safeway Store 1551
Program ID: Not reported
Date Interaction: 12/22/1999 0:00
Date Interaction 3: Not reported

Facility ID: 95449291
Facility Company: Safeway Store 1551
Interaction: A
Interaction 1: UST
Interaction 2: Underground Storage Tank
Ecology Program: TOXICS
Program Data: UST
Facility Alt.: Not reported
Program ID: Not reported
Date Interaction: 6/23/1995 0:00
Date Interaction 3: Not reported

Facility Id: 95449291
Latitude: 47.62014
Longitude: -122.31399
Ecology Interest Type Code: UST
Facility ID: 95449291
Facility Company: Safeway Store 1551
Interaction: A
Interaction 1: LUST
Interaction 2: LUST Facility
Ecology Program: TOXICS
Program Data: ISIS
Facility Alt.: Not reported
Program ID: 301535
Date Interaction: 6/13/1995 0:00
Date Interaction 3: Not reported

SAFEWAY STORE 1551 (Continued) **1001226328**

Facility ID: 95449291
Facility Company: Safeway Store 1551
Interaction: I
Interaction 1: HWG
Interaction 2: Hazardous Waste Generator
Ecology Program: HAZWASTE
Program Data: TURBOWASTE
Facility Alt.: Not reported
Program ID: WAH000002956
Date Interaction: 9/22/1997 0:00
Date Interaction 3: 10/1/1997 0:00

Facility ID: 95449291
Facility Company: Safeway Store 1551
Interaction: A
Interaction 1: INDPNDNT
Interaction 2: Independent Cleanup
Ecology Program: TOXICS
Program Data: ISIS
Facility Alt.: Safeway Store 1551
Program ID: Not reported
Date Interaction: 12/22/1999 0:00
Date Interaction 3: Not reported

Facility ID: 95449291
Facility Company: Safeway Store 1551
Interaction: A
Interaction 1: UST
Interaction 2: Underground Storage Tank
Ecology Program: TOXICS
Program Data: UST
Facility Alt.: Not reported
Program ID: Not reported
Date Interaction: 6/23/1995 0:00
Date Interaction 3: Not reported

Facility Id: 95449291
Latitude: 47.62014
Longitude: -122.31399
Ecology Interest Type Code: LUST
Facility ID: 95449291
Facility Company: Safeway Store 1551
Interaction: A
Interaction 1: LUST
Interaction 2: LUST Facility
Ecology Program: TOXICS
Program Data: ISIS
Facility Alt.: Not reported
Program ID: 301535
Date Interaction: 6/13/1995 0:00
Date Interaction 3: Not reported

Facility ID: 95449291
Facility Company: Safeway Store 1551
Interaction: I
Interaction 1: HWG

SAFEWAY STORE 1551 (Continued) **1001226328**

Interaction 2:	Hazardous Waste Generator
Ecology Program:	HAZWASTE
Program Data:	TURBOWASTE
Facility Alt.:	Not reported
Program ID:	WAH000002956
Date Interaction:	9/22/1997 0:00
Date Interaction 3:	10/1/1997 0:00
Facility ID:	95449291
Facility Company:	Safeway Store 1551
Interaction:	A
Interaction 1:	INDPNDNT
Interaction 2:	Independent Cleanup
Ecology Program:	TOXICS
Program Data:	ISIS
Facility Alt.:	Safeway Store 1551
Program ID:	Not reported
Date Interaction:	12/22/1999 0:00
Date Interaction 3:	Not reported
Facility ID:	95449291
Facility Company:	Safeway Store 1551
Interaction:	A
Interaction 1:	UST
Interaction 2:	Underground Storage Tank
Ecology Program:	TOXICS
Program Data:	UST
Facility Alt.:	Not reported
Program ID:	Not reported
Date Interaction:	6/23/1995 0:00
Date Interaction 3:	Not reported

LUST:

Facility ID:	95449291
Facility Status:	Cleanup Started
Cleanup Site ID:	6925
Cleanup Unit Type:	Upland
Process Type:	Independent Action
Alternate Name:	SAFEWAY STORE # 387 CAPITOL HILL
Release Status Date:	06/23/1995
Site Response Unit Code:	Northwest
Lat/Long:	47.62014 / -122.31399

UST:

Facility ID:	95449291
Site Id:	301535
UBI:	Not reported
Phone Number:	Not reported
Decimal Latitude:	47.62014
Decimal Longitude:	-122.31399
Tank Name:	UNKNOWN
Tag Number:	Not reported
Tank Status:	Unknown
Tank Status Date:	Not reported

SAFEWAY STORE 1551 (Continued) **1001226328**

Tank Install Date:	Not reported
Tank Closure Date:	Not reported
Capacity Range:	Not reported
Tank Permit Expiration Date:	Not reported
Tank Upgrade Date:	Not reported
Tank Spill Prevention:	Not reported
Tank Overfill Prevention:	Not reported
Tank Material:	Not reported
Tank Construction:	Not reported
Tank Tightness Test:	Not reported
Tank Corrosion Protection:	Not reported
Tank Manifold:	Not reported
Tank Release Detection:	Not reported
Tank SFC Type:	Not reported
Pipe Material:	Not reported
Pipe Construction:	Not reported
Pipe Primary Release Detection:	Not reported
Pipe Second Release Detection:	Not reported
Pipe Corrosion Protection:	Not reported
Pipe Pumping System:	Not reported
Responsible Unit:	NORTHWEST
Dispencer/Pump SFC Type:	Not reported

ICR:

Date Ecology Received Report:	04/15/99
Contaminants Found at Site:	Petroleum products, 34
Media Contaminated:	Groundwater, Soil

266
SE
1/2-1
0.882 mi.
4658 ft.

UNOCAL 5474
700 BROADWAY E
SEATTLE, WA 98102

WA CSCSL **U001125464**
WA ALLSITES **N/A**
WA LUST
WA UST

Relative:
Higher

Actual:
354 ft.

CSCSL:

Facility ID:	88917423
Region:	Northwest
Lat/Long:	47.62517 / -122.321987
Brownfield Status:	Not reported
Rank Status:	N
Clean Up Siteid:	6820
Site Status:	Cleanup Started
PSI?:	Not reported
Contaminant Name:	Benzene
Ground Water:	Confirmed Above Cleanup Level
Surface Water:	Not reported
Soil:	Confirmed Above Cleanup Level
Sediment:	Not reported
Air:	Not reported
Bedrock:	Not reported
Responsible Unit:	Northwest

Facility ID:	88917423
Region:	Northwest
Lat/Long:	47.62517 / -122.321987
Brownfield Status:	Not reported
Rank Status:	N
Clean Up Siteid:	6820

UNOCAL 5474 (Continued) **U001125464**

Site Status:	Cleanup Started
PSI?:	Not reported
Contaminant Name:	Petroleum-Gasoline
Ground Water:	Confirmed Above Cleanup Level
Surface Water:	Not reported
Soil:	Confirmed Above Cleanup Level
Sediment:	Not reported
Air:	Not reported
Bedrock:	Not reported
Responsible Unit:	Northwest

ALLSITES:

Facility Id:	88917423
Latitude:	47.62517
Longitude:	-122.32198
Ecology Interest Type Code:	LUST

Facility ID:	88917423
Facility Company:	UNOCAL 5474
Interaction:	I
Interaction 1:	TIER2
Interaction 2:	Emergency/Haz Chem Rpt TIER2
Ecology Program:	HAZWASTE
Program Data:	EPCRA
Facility Alt.:	Not reported
Program ID:	CRK000016550
Date Interaction:	1/1/1988 0:00
Date Interaction 3:	7/4/1776 0:00:00

Facility ID:	88917423
Facility Company:	UNOCAL 5474
Interaction:	A
Interaction 1:	LUST
Interaction 2:	LUST Facility
Ecology Program:	TOXICS
Program Data:	ISIS
Facility Alt.:	Not reported
Program ID:	8457
Date Interaction:	4/11/1990 0:00
Date Interaction 3:	Not reported

Facility ID:	88917423
Facility Company:	UNOCAL 5474
Interaction:	A
Interaction 1:	VOLCLNST
Interaction 2:	Voluntary Cleanup Sites
Ecology Program:	TOXICS
Program Data:	ISIS
Facility Alt.:	UNOCAL 5474
Program ID:	NW1355
Date Interaction:	12/8/2004 0:00
Date Interaction 3:	Not reported

Facility ID:	88917423
Facility Company:	UNOCAL 5474
Interaction:	I
Interaction 1:	UST
Interaction 2:	Underground Storage Tank

UNOCAL 5474 (Continued) **U001125464**

Ecology Program: TOXICS
Program Data: UST
Facility Alt.: Not reported
Program ID: 8457
Date Interaction: 3/20/2000 0:00
Date Interaction 3: 8/31/2002 0:00

Facility Id: 88917423
Latitude: 47.62517
Longitude: -122.32198
Ecology Interest Type Code: UST
Facility ID: 88917423
Facility Company: UNOCAL 5474
Interaction: I
Interaction 1: TIER2
Interaction 2: Emergency/Haz Chem Rpt TIER2
Ecology Program: HAZWASTE
Program Data: EPCRA
Facility Alt.: Not reported
Program ID: CRK000016550
Date Interaction: 1/1/1988 0:00
Date Interaction 3: 7/4/1776 0:00:00

Facility ID: 88917423
Facility Company: UNOCAL 5474
Interaction: A
Interaction 1: LUST
Interaction 2: LUST Facility
Ecology Program: TOXICS
Program Data: ISIS
Facility Alt.: Not reported
Program ID: 8457
Date Interaction: 4/11/1990 0:00
Date Interaction 3: Not reported

Facility ID: 88917423
Facility Company: UNOCAL 5474
Interaction: A
Interaction 1: VOLCLNST
Interaction 2: Voluntary Cleanup Sites
Ecology Program: TOXICS
Program Data: ISIS
Facility Alt.: UNOCAL 5474
Program ID: NW1355
Date Interaction: 12/8/2004 0:00
Date Interaction 3: Not reported

Facility ID: 88917423
Facility Company: UNOCAL 5474
Interaction: I
Interaction 1: UST
Interaction 2: Underground Storage Tank
Ecology Program: TOXICS
Program Data: UST
Facility Alt.: Not reported
Program ID: 8457

UNOCAL 5474 (Continued) **U001125464**

Date Interaction: 3/20/2000 0:00
Date Interaction 3: 8/31/2002 0:00

Facility Id: 88917423
Latitude: 47.62517
Longitude: -122.32198
Ecology Interest Type Code: VOLCLNST
Facility ID: 88917423
Facility Company: UNOCAL 5474
Interaction: I
Interaction 1: TIER2
Interaction 2: Emergency/Haz Chem Rpt TIER2
Ecology Program: HAZWASTE
Program Data: EPCRA
Facility Alt.: Not reported
Program ID: CRK000016550
Date Interaction: 1/1/1988 0:00
Date Interaction 3: 7/4/1776 0:00:00

Facility ID: 88917423
Facility Company: UNOCAL 5474
Interaction: A
Interaction 1: LUST
Interaction 2: LUST Facility
Ecology Program: TOXICS
Program Data: ISIS
Facility Alt.: Not reported
Program ID: 8457
Date Interaction: 4/11/1990 0:00
Date Interaction 3: Not reported

Facility ID: 88917423
Facility Company: UNOCAL 5474
Interaction: A
Interaction 1: VOLCLNST
Interaction 2: Voluntary Cleanup Sites
Ecology Program: TOXICS
Program Data: ISIS
Facility Alt.: UNOCAL 5474
Program ID: NW1355
Date Interaction: 12/8/2004 0:00
Date Interaction 3: Not reported

Facility ID: 88917423
Facility Company: UNOCAL 5474
Interaction: I
Interaction 1: UST
Interaction 2: Underground Storage Tank
Ecology Program: TOXICS
Program Data: UST
Facility Alt.: Not reported
Program ID: 8457
Date Interaction: 3/20/2000 0:00
Date Interaction 3: 8/31/2002 0:00

UNOCAL 5474 (Continued) **U001125464**

Facility Id: 88917423
Latitude: 47.62517
Longitude: -122.32198
Ecology Interest Type Code: TIER2
Facility ID: 88917423
Facility Company: UNOCAL 5474
Interaction: I
Interaction 1: TIER2
Interaction 2: Emergency/Haz Chem Rpt TIER2
Ecology Program: HAZWASTE
Program Data: EPCRA
Facility Alt.: Not reported
Program ID: CRK000016550
Date Interaction: 1/1/1988 0:00
Date Interaction 3: 7/4/1776 0:00:00

Facility ID: 88917423
Facility Company: UNOCAL 5474
Interaction: A
Interaction 1: LUST
Interaction 2: LUST Facility
Ecology Program: TOXICS
Program Data: ISIS
Facility Alt.: Not reported
Program ID: 8457
Date Interaction: 4/11/1990 0:00
Date Interaction 3: Not reported

Facility ID: 88917423
Facility Company: UNOCAL 5474
Interaction: A
Interaction 1: VOLCLNST
Interaction 2: Voluntary Cleanup Sites
Ecology Program: TOXICS
Program Data: ISIS
Facility Alt.: UNOCAL 5474
Program ID: NW1355
Date Interaction: 12/8/2004 0:00
Date Interaction 3: Not reported

Facility ID: 88917423
Facility Company: UNOCAL 5474
Interaction: I
Interaction 1: UST
Interaction 2: Underground Storage Tank
Ecology Program: TOXICS
Program Data: UST
Facility Alt.: Not reported
Program ID: 8457
Date Interaction: 3/20/2000 0:00
Date Interaction 3: 8/31/2002 0:00

LUST:
Facility ID: 88917423
Facility Status: Cleanup Started
Cleanup Site ID: 6820

UNOCAL 5474 (Continued) **U001125464**

Cleanup Unit Type: Upland
Process Type: Independent Action
Alternate Name: UNOCAL 5474
Release Status Date: 06/01/1995
Site Response Unit Code: Northwest
Lat/Long: 47.62517 / -122.32198

UST:
Facility ID: 88917423
Site Id: 8457
UBI: Not reported
Phone Number: 2063294635
Decimal Latitude: 47.62517
Decimal Longitude: -122.321987

Tank Name: 1
Tag Number: Not reported
Tank Status: Removed
Tank Status Date: 03/31/1991
Tank Install Date: 00/31/1964
Tank Closure Date: Not reported
Capacity Range: 10,000 to 19,999 Gallons
Tank Permit Expiration Date: Not reported
Tank Upgrade Date: Not reported
Tank Spill Prevention: Not reported
Tank Overfill Prevention: Not reported
Tank Material: Steel
Tank Construction: Single Wall Tank
Tank Tightness Test: Not reported
Tank Corrosion Protection: Not reported
Tank Manifold: Not reported
Tank Release Detection: Not reported
Tank SFC Type: Not reported
Pipe Material: Fiberglass
Pipe Construction: Not reported
Pipe Primary Release Detection: Not reported
Pipe Second Release Detection: Not reported
Pipe Corrosion Protection: Not reported
Pipe Pumping System: Not reported
Responsible Unit: NORTHWEST
Dispencer/Pump SFC Type: Not reported

Tank Name: 2
Tag Number: Not reported
Tank Status: Removed
Tank Status Date: 03/31/1991
Tank Install Date: 00/31/1964
Tank Closure Date: Not reported
Capacity Range: 10,000 to 19,999 Gallons
Tank Permit Expiration Date: Not reported
Tank Upgrade Date: Not reported
Tank Spill Prevention: Not reported
Tank Overfill Prevention: Not reported
Tank Material: Steel
Tank Construction: Single Wall Tank
Tank Tightness Test: Not reported

UNOCAL 5474 (Continued) **U001125464**

Tank Corrosion Protection:	Not reported
Tank Manifold:	Not reported
Tank Release Detection:	Not reported
Tank SFC Type:	Not reported
Pipe Material:	Fiberglass
Pipe Construction:	Not reported
Pipe Primary Release Detection:	Not reported
Pipe Second Release Detection:	Not reported
Pipe Corrosion Protection:	Not reported
Pipe Pumping System:	Not reported
Responsible Unit:	NORTHWEST
Dispencer/Pump SFC Type:	Not reported

Tank Name:	3
Tag Number:	Not reported
Tank Status:	Removed
Tank Status Date:	03/31/1991
Tank Install Date:	Not reported
Tank Closure Date:	Not reported
Capacity Range:	111 TO 1,100 Gallons
Tank Permit Expiration Date:	Not reported
Tank Upgrade Date:	Not reported
Tank Spill Prevention:	Not reported
Tank Overfill Prevention:	Not reported
Tank Material:	Not reported
Tank Construction:	Not reported
Tank Tightness Test:	Not reported
Tank Corrosion Protection:	Not reported
Tank Manifold:	Not reported
Tank Release Detection:	Not reported
Tank SFC Type:	Not reported
Pipe Material:	Not reported
Pipe Construction:	Not reported
Pipe Primary Release Detection:	Not reported
Pipe Second Release Detection:	Not reported
Pipe Corrosion Protection:	Not reported
Pipe Pumping System:	Not reported
Responsible Unit:	NORTHWEST
Dispencer/Pump SFC Type:	Not reported

Tank Name:	4
Tag Number:	Not reported
Tank Status:	Removed
Tank Status Date:	03/31/1991
Tank Install Date:	00/31/1964
Tank Closure Date:	Not reported
Capacity Range:	111 TO 1,100 Gallons
Tank Permit Expiration Date:	Not reported
Tank Upgrade Date:	Not reported
Tank Spill Prevention:	Not reported
Tank Overfill Prevention:	Not reported
Tank Material:	Steel
Tank Construction:	Single Wall Tank
Tank Tightness Test:	Not reported
Tank Corrosion Protection:	Not reported

UNOCAL 5474 (Continued) **U001125464**

Tank Manifold:	Not reported
Tank Release Detection:	Not reported
Tank SFC Type:	Not reported
Pipe Material:	Fiberglass
Pipe Construction:	Not reported
Pipe Primary Release Detection:	Not reported
Pipe Second Release Detection:	Not reported
Pipe Corrosion Protection:	Not reported
Pipe Pumping System:	Not reported
Responsible Unit:	NORTHWEST
Dispencer/Pump SFC Type:	Not reported

267
NNW
1/2-1
0.883 mi.
4664 ft.

FREYMULLER ENTERPRISES INC
1108 AURORA AVE N
SEATTLE, WA 98109

FINDS **1007079374**
WA CSCSL **N/A**
WA ALLSITES
WA LUST
WA UST
WA VCP

Relative:
Lower

Actual:
126 ft.

FINDS:

Registry ID: 110015560837

Environmental Interest/Information System
Washington Facility / Site Identification System (WA-FSIS) provides a means to query and display data maintained by the Washington Department of Ecology. This system contains key information for each facility/site that is currently, or has been, of interest to the Air Quality, Dam Safety, Hazardous Waste, Toxics Cleanup, and Water Quality Programs.

CSCSL:

Facility ID:	1996895
Region:	Northwest
Lat/Long:	47.628558475 / -122.34282244
Brownfield Status:	Not reported
Rank Status:	N
Clean Up Siteid:	5272
Site Status:	Cleanup Started
PSI?:	Not reported
Contaminant Name:	Benzene
Ground Water:	Confirmed Above Cleanup Level
Surface Water:	Not reported
Soil:	Confirmed Above Cleanup Level
Sediment:	Not reported
Air:	Not reported
Bedrock:	Not reported
Responsible Unit:	Northwest

Facility ID:	1996895
Region:	Northwest
Lat/Long:	47.628558475 / -122.34282244
Brownfield Status:	Not reported
Rank Status:	N
Clean Up Siteid:	5272
Site Status:	Cleanup Started

FREYMULLER ENTERPRISES INC (Continued) **1007079374**

PSI?: Not reported
Contaminant Name: Other Non-Halogenated Organics
Ground Water: Not reported
Surface Water: Not reported
Soil: Confirmed Above Cleanup Level
Sediment: Not reported
Air: Not reported
Bedrock: Not reported
Responsible Unit: Northwest

Facility ID: 1996895
Region: Northwest
Lat/Long: 47.628558475 / -122.34282244
Brownfield Status: Not reported
Rank Status: N
Clean Up Siteid: 5272
Site Status: Cleanup Started
PSI?: Not reported
Contaminant Name: Petroleum-Gasoline
Ground Water: Confirmed Above Cleanup Level
Surface Water: Not reported
Soil: Confirmed Above Cleanup Level
Sediment: Not reported
Air: Not reported
Bedrock: Not reported
Responsible Unit: Northwest

ALLSITES:
Facility Id: 1996895
Latitude: 47.6285584
Longitude: -122.34282
Ecology Interest Type Code: UST
Facility ID: 1996895
Facility Company: Freymuller Enterprises Inc
Interaction: I
Interaction 1: LUST
Interaction 2: LUST Facility
Ecology Program: TOXICS
Program Data: ISIS
Facility Alt.: Not reported
Program ID: 4057
Date Interaction: 10/25/1989 0:00
Date Interaction 3: 4/5/2000 0:00

Facility ID: 1996895
Facility Company: Freymuller Enterprises Inc
Interaction: I
Interaction 1: VOLCLNST
Interaction 2: Voluntary Cleanup Sites
Ecology Program: TOXICS
Program Data: ISIS
Facility Alt.: Freymuller Enterprises Inc
Program ID: NW0811
Date Interaction: 2/14/2002 0:00
Date Interaction 3: 7/19/2006 0:00

Facility ID: 1996895

FREYMULLER ENTERPRISES INC (Continued) **1007079374**

Facility Company: Freymuller Enterprises Inc
Interaction: I
Interaction 1: VOLCLNST
Interaction 2: Voluntary Cleanup Sites
Ecology Program: TOXICS
Program Data: ISIS
Facility Alt.: Freymuller Enterprises Inc
Program ID: NW1683
Date Interaction: 10/12/2006 0:00
Date Interaction 3: 2/24/2012 0:00

Facility ID: 1996895
Facility Company: Freymuller Enterprises Inc
Interaction: A
Interaction 1: LUST
Interaction 2: LUST Facility
Ecology Program: TOXICS
Program Data: ISIS
Facility Alt.: Not reported
Program ID: 4057
Date Interaction: 10/16/2006 0:00
Date Interaction 3: Not reported

Facility ID: 1996895
Facility Company: Freymuller Enterprises Inc
Interaction: A
Interaction 1: VOLCLNST
Interaction 2: Voluntary Cleanup Sites
Ecology Program: TOXICS
Program Data: ISIS
Facility Alt.: Freymuller Enterprises Inc
Program ID: NW2662
Date Interaction: 12/13/2012 0:00
Date Interaction 3: Not reported

Facility ID: 1996895
Facility Company: Freymuller Enterprises Inc
Interaction: I
Interaction 1: UST
Interaction 2: Underground Storage Tank
Ecology Program: TOXICS
Program Data: UST
Facility Alt.: Not reported
Program ID: 4057
Date Interaction: 3/20/2000 0:00
Date Interaction 3: 3/20/2000 0:00

Facility Id: 1996895
Latitude: 47.6285584
Longitude: -122.34282
Ecology Interest Type Code: LUST
Facility ID: 1996895
Facility Company: Freymuller Enterprises Inc
Interaction: I
Interaction 1: LUST
Interaction 2: LUST Facility

FREYMULLER ENTERPRISES INC (Continued) **1007079374**

Ecology Program:	TOXICS
Program Data:	ISIS
Facility Alt.:	Not reported
Program ID:	4057
Date Interaction:	10/25/1989 0:00
Date Interaction 3:	4/5/2000 0:00
Facility ID:	1996895
Facility Company:	Freymuller Enterprises Inc
Interaction:	I
Interaction 1:	VOLCLNST
Interaction 2:	Voluntary Cleanup Sites
Ecology Program:	TOXICS
Program Data:	ISIS
Facility Alt.:	Freymuller Enterprises Inc
Program ID:	NW0811
Date Interaction:	2/14/2002 0:00
Date Interaction 3:	7/19/2006 0:00
Facility ID:	1996895
Facility Company:	Freymuller Enterprises Inc
Interaction:	I
Interaction 1:	VOLCLNST
Interaction 2:	Voluntary Cleanup Sites
Ecology Program:	TOXICS
Program Data:	ISIS
Facility Alt.:	Freymuller Enterprises Inc
Program ID:	NW1683
Date Interaction:	10/12/2006 0:00
Date Interaction 3:	2/24/2012 0:00
Facility ID:	1996895
Facility Company:	Freymuller Enterprises Inc
Interaction:	A
Interaction 1:	LUST
Interaction 2:	LUST Facility
Ecology Program:	TOXICS
Program Data:	ISIS
Facility Alt.:	Not reported
Program ID:	4057
Date Interaction:	10/16/2006 0:00
Date Interaction 3:	Not reported
Facility ID:	1996895
Facility Company:	Freymuller Enterprises Inc
Interaction:	A
Interaction 1:	VOLCLNST
Interaction 2:	Voluntary Cleanup Sites
Ecology Program:	TOXICS
Program Data:	ISIS
Facility Alt.:	Freymuller Enterprises Inc
Program ID:	NW2662
Date Interaction:	12/13/2012 0:00
Date Interaction 3:	Not reported
Facility ID:	1996895
Facility Company:	Freymuller Enterprises Inc

FREYMULLER ENTERPRISES INC (Continued) **1007079374**

Interaction: I
Interaction 1: UST
Interaction 2: Underground Storage Tank
Ecology Program: TOXICS
Program Data: UST
Facility Alt.: Not reported
Program ID: 4057
Date Interaction: 3/20/2000 0:00
Date Interaction 3: 3/20/2000 0:00

Facility Id: 1996895
Latitude: 47.6285584
Longitude: -122.34282
Ecology Interest Type Code: VOLCLNST
Facility ID: 1996895
Facility Company: Freymuller Enterprises Inc
Interaction: I
Interaction 1: LUST
Interaction 2: LUST Facility
Ecology Program: TOXICS
Program Data: ISIS
Facility Alt.: Not reported
Program ID: 4057
Date Interaction: 10/25/1989 0:00
Date Interaction 3: 4/5/2000 0:00

Facility ID: 1996895
Facility Company: Freymuller Enterprises Inc
Interaction: I
Interaction 1: VOLCLNST
Interaction 2: Voluntary Cleanup Sites
Ecology Program: TOXICS
Program Data: ISIS
Facility Alt.: Freymuller Enterprises Inc
Program ID: NW0811
Date Interaction: 2/14/2002 0:00
Date Interaction 3: 7/19/2006 0:00

Facility ID: 1996895
Facility Company: Freymuller Enterprises Inc
Interaction: I
Interaction 1: VOLCLNST
Interaction 2: Voluntary Cleanup Sites
Ecology Program: TOXICS
Program Data: ISIS
Facility Alt.: Freymuller Enterprises Inc
Program ID: NW1683
Date Interaction: 10/12/2006 0:00
Date Interaction 3: 2/24/2012 0:00

Facility ID: 1996895
Facility Company: Freymuller Enterprises Inc
Interaction: A
Interaction 1: LUST
Interaction 2: LUST Facility
Ecology Program: TOXICS

FREYMULLER ENTERPRISES INC (Continued) **1007079374**

Program Data: ISIS
Facility Alt.: Not reported
Program ID: 4057
Date Interaction: 10/16/2006 0:00
Date Interaction 3: Not reported

Facility ID: 1996895
Facility Company: Freymuller Enterprises Inc
Interaction: A
Interaction 1: VOLCLNST
Interaction 2: Voluntary Cleanup Sites
Ecology Program: TOXICS
Program Data: ISIS
Facility Alt.: Freymuller Enterprises Inc
Program ID: NW2662
Date Interaction: 12/13/2012 0:00
Date Interaction 3: Not reported

Facility ID: 1996895
Facility Company: Freymuller Enterprises Inc
Interaction: I
Interaction 1: UST
Interaction 2: Underground Storage Tank
Ecology Program: TOXICS
Program Data: UST
Facility Alt.: Not reported
Program ID: 4057
Date Interaction: 3/20/2000 0:00
Date Interaction 3: 3/20/2000 0:00

LUST:
Facility ID: 1996895
Facility Status: Cleanup Started
Cleanup Site ID: 5272
Cleanup Unit Type: Upland
Process Type: Voluntary Cleanup Program
Alternate Name: LC'S DELI
Release Status Date: 06/01/1995
Site Response Unit Code: Northwest
Lat/Long: 47.6285584 / -122.34282

UST:
Facility ID: 1996895
Site Id: 4057
UBI: Not reported
Phone Number: 2062834222
Decimal Latitude: 47.62855848
Decimal Longitude: -122.3428224

Tank Name: 1
Tag Number: Not reported
Tank Status: Removed
Tank Status Date: 09/08/2008
Tank Install Date: Not reported
Tank Closure Date: 06/17/2008

FREYMULLER ENTERPRISES INC (Continued) **1007079374**

Capacity Range:	Not reported
Tank Permit Expiration Date:	Not reported
Tank Upgrade Date:	Not reported
Tank Spill Prevention:	Not reported
Tank Overfill Prevention:	Not reported
Tank Material:	Not reported
Tank Construction:	Not reported
Tank Tightness Test:	Not reported
Tank Corrosion Protection:	Not reported
Tank Manifold:	Not reported
Tank Release Detection:	Not reported
Tank SFC Type:	Not reported
Pipe Material:	Not reported
Pipe Construction:	Not reported
Pipe Primary Release Detection:	Not reported
Pipe Second Release Detection:	Not reported
Pipe Corrosion Protection:	Not reported
Pipe Pumping System:	Not reported
Responsible Unit:	NORTHWEST
Dispencer/Pump SFC Type:	Not reported

Tank Name:	732
Tag Number:	Not reported
Tank Status:	Removed
Tank Status Date:	08/06/1996
Tank Install Date:	00/31/1964
Tank Closure Date:	Not reported
Capacity Range:	Not reported
Tank Permit Expiration Date:	Not reported
Tank Upgrade Date:	Not reported
Tank Spill Prevention:	Not reported
Tank Overfill Prevention:	Not reported
Tank Material:	Not reported
Tank Construction:	Not reported
Tank Tightness Test:	Not reported
Tank Corrosion Protection:	Not reported
Tank Manifold:	Not reported
Tank Release Detection:	Not reported
Tank SFC Type:	Not reported
Pipe Material:	Not reported
Pipe Construction:	Not reported
Pipe Primary Release Detection:	Not reported
Pipe Second Release Detection:	Not reported
Pipe Corrosion Protection:	Not reported
Pipe Pumping System:	Not reported
Responsible Unit:	NORTHWEST
Dispencer/Pump SFC Type:	Not reported

Tank Name:	734
Tag Number:	Not reported
Tank Status:	Removed
Tank Status Date:	08/06/1996
Tank Install Date:	00/31/1964
Tank Closure Date:	Not reported
Capacity Range:	Not reported

FREYMULLER ENTERPRISES INC (Continued) **1007079374**

Tank Permit Expiration Date:	Not reported
Tank Upgrade Date:	Not reported
Tank Spill Prevention:	Not reported
Tank Overfill Prevention:	Not reported
Tank Material:	Not reported
Tank Construction:	Not reported
Tank Tightness Test:	Not reported
Tank Corrosion Protection:	Not reported
Tank Manifold:	Not reported
Tank Release Detection:	Not reported
Tank SFC Type:	Not reported
Pipe Material:	Not reported
Pipe Construction:	Not reported
Pipe Primary Release Detection:	Not reported
Pipe Second Release Detection:	Not reported
Pipe Corrosion Protection:	Not reported
Pipe Pumping System:	Not reported
Responsible Unit:	NORTHWEST
Dispencer/Pump SFC Type:	Not reported

VCP:

edr_fstat:	WA
edr_fzip:	98109-3509
edr_fcnty:	KING
edr_zip:	Not reported
Facility ID:	1996895
VCP Status:	Yes
VCP:	Not reported
Ecology Status:	Not reported
NFA Type:	Not reported
Date NFA:	Not reported
Rank:	N
Cleanup Siteid:	5272

edr_fstat:	WA
edr_fzip:	98109-3509
edr_fcnty:	KING
edr_zip:	Not reported
Facility ID:	1996895
VCP Status:	Yes
VCP:	Not reported
Ecology Status:	Not reported
NFA Type:	Not reported
Date NFA:	Not reported
Rank:	N
Cleanup Siteid:	5272

edr_fstat:	WA
edr_fzip:	98109-3509
edr_fcnty:	KING
edr_zip:	Not reported
Facility ID:	1996895
VCP Status:	Yes
VCP:	Not reported
Ecology Status:	Not reported
NFA Type:	Not reported
Date NFA:	Not reported

FREYMULLER ENTERPRISES INC (Continued) **1007079374**

Rank: N
Cleanup Siteid: 5272

268
South
1/2-1
0.912 mi.
4813 ft.

ALEXIS HOTEL
1007 1ST AVE
SEATTLE, WA 98104

WA CSCSL **U004139734**
WA HSL **N/A**
WA ALLSITES
WA LUST
WA UST

Relative:
Lower

Actual:
44 ft.

CSCSL:

Facility ID:	2806420
Region:	Northwest
Lat/Long:	47.604663991 / -122.33696899
Brownfield Status:	Not reported
Rank Status:	3
Clean Up Siteid:	5299
Site Status:	Awaiting Cleanup
PSI?:	Yes
Contaminant Name:	Benzene
Ground Water:	Confirmed Above Cleanup Level
Surface Water:	Not reported
Soil:	Confirmed Above Cleanup Level
Sediment:	Not reported
Air:	Not reported
Bedrock:	Not reported
Responsible Unit:	Northwest

Facility ID:	2806420
Region:	Northwest
Lat/Long:	47.604663991 / -122.33696899
Brownfield Status:	Not reported
Rank Status:	3
Clean Up Siteid:	5299
Site Status:	Awaiting Cleanup
PSI?:	Yes
Contaminant Name:	Lead
Ground Water:	Not reported
Surface Water:	Not reported
Soil:	Confirmed Above Cleanup Level
Sediment:	Not reported
Air:	Not reported
Bedrock:	Not reported
Responsible Unit:	Northwest

Facility ID:	2806420
Region:	Northwest
Lat/Long:	47.604663991 / -122.33696899
Brownfield Status:	Not reported
Rank Status:	3
Clean Up Siteid:	5299
Site Status:	Awaiting Cleanup
PSI?:	Yes
Contaminant Name:	Metals Priority Pollutants
Ground Water:	Not reported
Surface Water:	Not reported
Soil:	Confirmed Above Cleanup Level
Sediment:	Not reported
Air:	Not reported

ALEXIS HOTEL (Continued) **U004139734**

Bedrock: Not reported
Responsible Unit: Northwest

Facility ID: 2806420
Region: Northwest
Lat/Long: 47.604663991 / -122.33696899
Brownfield Status: Not reported
Rank Status: 3
Clean Up Siteid: 5299
Site Status: Awaiting Cleanup
PSI?: Yes
Contaminant Name: Non-Halogenated Solvents
Ground Water: Confirmed Above Cleanup Level
Surface Water: Not reported
Soil: Confirmed Above Cleanup Level
Sediment: Not reported
Air: Not reported
Bedrock: Not reported
Responsible Unit: Northwest

Facility ID: 2806420
Region: Northwest
Lat/Long: 47.604663991 / -122.33696899
Brownfield Status: Not reported
Rank Status: 3
Clean Up Siteid: 5299
Site Status: Awaiting Cleanup
PSI?: Yes
Contaminant Name: Petroleum-Gasoline
Ground Water: Confirmed Above Cleanup Level
Surface Water: Not reported
Soil: Confirmed Above Cleanup Level
Sediment: Not reported
Air: Not reported
Bedrock: Not reported
Responsible Unit: Northwest

HSL:
edr_fstat: WA
edr_fzip: Not reported
edr_fcnty: KING
edr_zip: Not reported
Facility Type: Hazardous Sites List
Facility Status: Awaiting Cleanup
FSID Number: 2806420
Rank: 3
Region: NW
EDR Link ID: 2806420

ALLSITES:
Facility Id: 2806420
Latitude: 47.6046639
Longitude: -122.33696
Ecology Interest Type Code: HWG
Facility ID: 2806420
Facility Company: Alexis Hotel

ALEXIS HOTEL (Continued) **U004139734**

Interaction:	I
Interaction 1:	HWG
Interaction 2:	Hazardous Waste Generator
Ecology Program:	HAZWASTE
Program Data:	TURBOWASTE
Facility Alt.:	Not reported
Program ID:	WAH000032371
Date Interaction:	1/22/2008 0:00
Date Interaction 3:	12/31/2010 0:00
Facility ID:	2806420
Facility Company:	Alexis Hotel
Interaction:	A
Interaction 1:	SCS
Interaction 2:	State Cleanup Site
Ecology Program:	TOXICS
Program Data:	ISIS
Facility Alt.:	Alexis Hotel
Program ID:	Not reported
Date Interaction:	2/15/2009 0:00
Date Interaction 3:	Not reported
Facility ID:	2806420
Facility Company:	Alexis Hotel
Interaction:	A
Interaction 1:	LUST
Interaction 2:	LUST Facility
Ecology Program:	TOXICS
Program Data:	ISIS
Facility Alt.:	Alexis Hotel
Program ID:	619605
Date Interaction:	7/17/2009 0:00
Date Interaction 3:	Not reported
Facility ID:	2806420
Facility Company:	Alexis Hotel
Interaction:	I
Interaction 1:	UST
Interaction 2:	Underground Storage Tank
Ecology Program:	TOXICS
Program Data:	UST
Facility Alt.:	Alexis Hotel
Program ID:	619605
Date Interaction:	7/17/2009 0:00
Date Interaction 3:	7/17/2009 0:00
Facility/Site Interaction T:	11371
Geographic Location Identifier (Alias Facid):	2806420
Interaction (Aka Env Int) Type Code:	HWG
Interaction (Aka Env Int) Description:	Hazardous Waste Generator
Interaction Status:	A
Federal Program Indentifier:	WAH000032371
Interaction Start Date:	01/22/2008
Interaction End Date:	Not reported
prgm_facil:	Not reported
cur_sys_pr:	HAZWASTE
cur_sys_nm:	TURBOWASTE

ALEXIS HOTEL (Continued) **U004139734**

Facility/Site Interaction T:	11372
Geographic Location Identifier (Alias Facid):	2806420
Interaction (Aka Env Int) Type Code:	SCS
Interaction (Aka Env Int) Description:	State Cleanup Site
Interaction Status:	A
Federal Program Indentifier:	Not reported
Interaction Start Date:	02/15/2009
Interaction End Date:	Not reported
prgm_facil:	Alexis Hotel
cur_sys_pr:	TOXICS
cur_sys_nm:	ISIS

Facility/Site Interaction T:	77955
Geographic Location Identifier (Alias Facid):	2806420
Interaction (Aka Env Int) Type Code:	UST
Interaction (Aka Env Int) Description:	Underground Storage Tank
Interaction Status:	I
Federal Program Indentifier:	619605
Interaction Start Date:	07/17/2009
Interaction End Date:	07/17/2009
prgm_facil:	Alexis Hotel
cur_sys_pr:	TOXICS
cur_sys_nm:	ISIS

Facility/Site Interaction T:	77956
Geographic Location Identifier (Alias Facid):	2806420
Interaction (Aka Env Int) Type Code:	LUST
Interaction (Aka Env Int) Description:	LUST Facility
Interaction Status:	A
Federal Program Indentifier:	619605
Interaction Start Date:	07/17/2009
Interaction End Date:	Not reported
prgm_facil:	Alexis Hotel
cur_sys_pr:	TOXICS
cur_sys_nm:	ISIS

Facility Id:	2806420
Latitude:	47.6046639
Longitude:	-122.33696
Ecology Interest Type Code:	SCS
Facility ID:	2806420
Facility Company:	Alexis Hotel
Interaction:	I
Interaction 1:	HWG
Interaction 2:	Hazardous Waste Generator
Ecology Program:	HAZWASTE
Program Data:	TURBOWASTE
Facility Alt.:	Not reported
Program ID:	WAH000032371
Date Interaction:	1/22/2008 0:00
Date Interaction 3:	12/31/2010 0:00

Facility ID:	2806420
Facility Company:	Alexis Hotel
Interaction:	A
Interaction 1:	SCS

ALEXIS HOTEL (Continued) **U004139734**

Interaction 2:	State Cleanup Site
Ecology Program:	TOXICS
Program Data:	ISIS
Facility Alt.:	Alexis Hotel
Program ID:	Not reported
Date Interaction:	2/15/2009 0:00
Date Interaction 3:	Not reported
Facility ID:	2806420
Facility Company:	Alexis Hotel
Interaction:	A
Interaction 1:	LUST
Interaction 2:	LUST Facility
Ecology Program:	TOXICS
Program Data:	ISIS
Facility Alt.:	Alexis Hotel
Program ID:	619605
Date Interaction:	7/17/2009 0:00
Date Interaction 3:	Not reported
Facility ID:	2806420
Facility Company:	Alexis Hotel
Interaction:	I
Interaction 1:	UST
Interaction 2:	Underground Storage Tank
Ecology Program:	TOXICS
Program Data:	UST
Facility Alt.:	Alexis Hotel
Program ID:	619605
Date Interaction:	7/17/2009 0:00
Date Interaction 3:	7/17/2009 0:00
Facility/Site Interaction T:	11371
Geographic Location Identifier (Alias Facid):	2806420
Interaction (Aka Env Int) Type Code:	HWG
Interaction (Aka Env Int) Description:	Hazardous Waste Generator
Interaction Status:	A
Federal Program Indentifier:	WAH000032371
Interaction Start Date:	01/22/2008
Interaction End Date:	Not reported
prgm_facil:	Not reported
cur_sys_pr:	HAZWASTE
cur_sys_nm:	TURBOWASTE
Facility/Site Interaction T:	11372
Geographic Location Identifier (Alias Facid):	2806420
Interaction (Aka Env Int) Type Code:	SCS
Interaction (Aka Env Int) Description:	State Cleanup Site
Interaction Status:	A
Federal Program Indentifier:	Not reported
Interaction Start Date:	02/15/2009
Interaction End Date:	Not reported
prgm_facil:	Alexis Hotel
cur_sys_pr:	TOXICS
cur_sys_nm:	ISIS
Facility/Site Interaction T:	77955

ALEXIS HOTEL (Continued) **U004139734**

Geographic Location Identifier (Alias Facid):	2806420
Interaction (Aka Env Int) Type Code:	UST
Interaction (Aka Env Int) Description:	Underground Storage Tank
Interaction Status:	I
Federal Program Indentifier:	619605
Interaction Start Date:	07/17/2009
Interaction End Date:	07/17/2009
prgm_facil:	Alexis Hotel
cur_sys_pr:	TOXICS
cur_sys_nm:	ISIS

Facility/Site Interaction T:	77956
Geographic Location Identifier (Alias Facid):	2806420
Interaction (Aka Env Int) Type Code:	LUST
Interaction (Aka Env Int) Description:	LUST Facility
Interaction Status:	A
Federal Program Indentifier:	619605
Interaction Start Date:	07/17/2009
Interaction End Date:	Not reported
prgm_facil:	Alexis Hotel
cur_sys_pr:	TOXICS
cur_sys_nm:	ISIS

Facility Id:	2806420
Latitude:	47.6046639
Longitude:	-122.33696
Ecology Interest Type Code:	UST
Facility ID:	2806420
Facility Company:	Alexis Hotel
Interaction:	I
Interaction 1:	HWG
Interaction 2:	Hazardous Waste Generator
Ecology Program:	HAZWASTE
Program Data:	TURBOWASTE
Facility Alt.:	Not reported
Program ID:	WAH000032371
Date Interaction:	1/22/2008 0:00
Date Interaction 3:	12/31/2010 0:00

Facility ID:	2806420
Facility Company:	Alexis Hotel
Interaction:	A
Interaction 1:	SCS
Interaction 2:	State Cleanup Site
Ecology Program:	TOXICS
Program Data:	ISIS
Facility Alt.:	Alexis Hotel
Program ID:	Not reported
Date Interaction:	2/15/2009 0:00
Date Interaction 3:	Not reported

Facility ID:	2806420
Facility Company:	Alexis Hotel
Interaction:	A
Interaction 1:	LUST
Interaction 2:	LUST Facility

ALEXIS HOTEL (Continued) **U004139734**

Ecology Program:	TOXICS
Program Data:	ISIS
Facility Alt.:	Alexis Hotel
Program ID:	619605
Date Interaction:	7/17/2009 0:00
Date Interaction 3:	Not reported
Facility ID:	2806420
Facility Company:	Alexis Hotel
Interaction:	I
Interaction 1:	UST
Interaction 2:	Underground Storage Tank
Ecology Program:	TOXICS
Program Data:	UST
Facility Alt.:	Alexis Hotel
Program ID:	619605
Date Interaction:	7/17/2009 0:00
Date Interaction 3:	7/17/2009 0:00
Facility/Site Interaction T:	11371
Geographic Location Identifier (Alias Facid):	2806420
Interaction (Aka Env Int) Type Code:	HWG
Interaction (Aka Env Int) Description:	Hazardous Waste Generator
Interaction Status:	A
Federal Program Indentifier:	WAH000032371
Interaction Start Date:	01/22/2008
Interaction End Date:	Not reported
prgm_facil:	Not reported
cur_sys_pr:	HAZWASTE
cur_sys_nm:	TURBOWASTE
Facility/Site Interaction T:	11372
Geographic Location Identifier (Alias Facid):	2806420
Interaction (Aka Env Int) Type Code:	SCS
Interaction (Aka Env Int) Description:	State Cleanup Site
Interaction Status:	A
Federal Program Indentifier:	Not reported
Interaction Start Date:	02/15/2009
Interaction End Date:	Not reported
prgm_facil:	Alexis Hotel
cur_sys_pr:	TOXICS
cur_sys_nm:	ISIS
Facility/Site Interaction T:	77955
Geographic Location Identifier (Alias Facid):	2806420
Interaction (Aka Env Int) Type Code:	UST
Interaction (Aka Env Int) Description:	Underground Storage Tank
Interaction Status:	I
Federal Program Indentifier:	619605
Interaction Start Date:	07/17/2009
Interaction End Date:	07/17/2009
prgm_facil:	Alexis Hotel
cur_sys_pr:	TOXICS
cur_sys_nm:	ISIS
Facility/Site Interaction T:	77956
Geographic Location Identifier (Alias Facid):	2806420

ALEXIS HOTEL (Continued) **U004139734**

Interaction (Aka Env Int) Type Code: LUST
Interaction (Aka Env Int) Description: LUST Facility
Interaction Status: A
Federal Program Indentifier: 619605
Interaction Start Date: 07/17/2009
Interaction End Date: Not reported
prgm_facil: Alexis Hotel
cur_sys_pr: TOXICS
cur_sys_nm: ISIS

Facility Id: 2806420
Latitude: 47.6046639
Longitude: -122.33696
Ecology Interest Type Code: LUST
Facility ID: 2806420
Facility Company: Alexis Hotel
Interaction: I
Interaction 1: HWG
Interaction 2: Hazardous Waste Generator
Ecology Program: HAZWASTE
Program Data: TURBOWASTE
Facility Alt.: Not reported
Program ID: WAH000032371
Date Interaction: 1/22/2008 0:00
Date Interaction 3: 12/31/2010 0:00

Facility ID: 2806420
Facility Company: Alexis Hotel
Interaction: A
Interaction 1: SCS
Interaction 2: State Cleanup Site
Ecology Program: TOXICS
Program Data: ISIS
Facility Alt.: Alexis Hotel
Program ID: Not reported
Date Interaction: 2/15/2009 0:00
Date Interaction 3: Not reported

Facility ID: 2806420
Facility Company: Alexis Hotel
Interaction: A
Interaction 1: LUST
Interaction 2: LUST Facility
Ecology Program: TOXICS
Program Data: ISIS
Facility Alt.: Alexis Hotel
Program ID: 619605
Date Interaction: 7/17/2009 0:00
Date Interaction 3: Not reported

Facility ID: 2806420
Facility Company: Alexis Hotel
Interaction: I
Interaction 1: UST
Interaction 2: Underground Storage Tank
Ecology Program: TOXICS

ALEXIS HOTEL (Continued) **U004139734**

Program Data:	UST
Facility Alt.:	Alexis Hotel
Program ID:	619605
Date Interaction:	7/17/2009 0:00
Date Interaction 3:	7/17/2009 0:00
Facility/Site Interaction T:	11371
Geographic Location Identifier (Alias Facid):	2806420
Interaction (Aka Env Int) Type Code:	HWG
Interaction (Aka Env Int) Description:	Hazardous Waste Generator
Interaction Status:	A
Federal Program Indentifier:	WAH000032371
Interaction Start Date:	01/22/2008
Interaction End Date:	Not reported
prgm_facil:	Not reported
cur_sys_pr:	HAZWASTE
cur_sys_nm:	TURBOWASTE
Facility/Site Interaction T:	11372
Geographic Location Identifier (Alias Facid):	2806420
Interaction (Aka Env Int) Type Code:	SCS
Interaction (Aka Env Int) Description:	State Cleanup Site
Interaction Status:	A
Federal Program Indentifier:	Not reported
Interaction Start Date:	02/15/2009
Interaction End Date:	Not reported
prgm_facil:	Alexis Hotel
cur_sys_pr:	TOXICS
cur_sys_nm:	ISIS
Facility/Site Interaction T:	77955
Geographic Location Identifier (Alias Facid):	2806420
Interaction (Aka Env Int) Type Code:	UST
Interaction (Aka Env Int) Description:	Underground Storage Tank
Interaction Status:	I
Federal Program Indentifier:	619605
Interaction Start Date:	07/17/2009
Interaction End Date:	07/17/2009
prgm_facil:	Alexis Hotel
cur_sys_pr:	TOXICS
cur_sys_nm:	ISIS
Facility/Site Interaction T:	77956
Geographic Location Identifier (Alias Facid):	2806420
Interaction (Aka Env Int) Type Code:	LUST
Interaction (Aka Env Int) Description:	LUST Facility
Interaction Status:	A
Federal Program Indentifier:	619605
Interaction Start Date:	07/17/2009
Interaction End Date:	Not reported
prgm_facil:	Alexis Hotel
cur_sys_pr:	TOXICS
cur_sys_nm:	ISIS

LUST:
Facility ID: 2806420

ALEXIS HOTEL (Continued) **U004139734**

Facility Status:	Awaiting Cleanup
Cleanup Site ID:	5299
Cleanup Unit Type:	Upland
Process Type:	No Process
Alternate Name:	ALEXIS HOTEL
Release Status Date:	10/09/2006
Site Response Unit Code:	Northwest
Lat/Long:	47.6046639 / -122.33696

UST:

Facility ID:	2806420
Site Id:	619605
UBI:	Not reported
Phone Number:	Not reported
Decimal Latitude:	47.60466399
Decimal Longitude:	-122.336969
Tank Name:	1
Tag Number:	Not reported
Tank Status:	Removed
Tank Status Date:	07/16/2008
Tank Install Date:	Not reported
Tank Closure Date:	Not reported
Capacity Range:	Not reported
Tank Permit Expiration Date:	Not reported
Tank Upgrade Date:	Not reported
Tank Spill Prevention:	Not reported
Tank Overfill Prevention:	Not reported
Tank Material:	Not reported
Tank Construction:	Not reported
Tank Tightness Test:	Not reported
Tank Corrosion Protection:	Not reported
Tank Manifold:	Not reported
Tank Release Detection:	Not reported
Tank SFC Type:	Not reported
Pipe Material:	Not reported
Pipe Construction:	Not reported
Pipe Primary Release Detection:	Not reported
Pipe Second Release Detection:	Not reported
Pipe Corrosion Protection:	Not reported
Pipe Pumping System:	Not reported
Responsible Unit:	NORTHWEST
Dispencer/Pump SFC Type:	Not reported
Tank Name:	2
Tag Number:	Not reported
Tank Status:	Removed
Tank Status Date:	07/16/2008
Tank Install Date:	Not reported
Tank Closure Date:	Not reported
Capacity Range:	Not reported
Tank Permit Expiration Date:	Not reported
Tank Upgrade Date:	Not reported
Tank Spill Prevention:	Not reported
Tank Overfill Prevention:	Not reported
Tank Material:	Not reported

ALEXIS HOTEL (Continued) **U004139734**

Tank Construction:	Not reported
Tank Tightness Test:	Not reported
Tank Corrosion Protection:	Not reported
Tank Manifold:	Not reported
Tank Release Detection:	Not reported
Tank SFC Type:	Not reported
Pipe Material:	Not reported
Pipe Construction:	Not reported
Pipe Primary Release Detection:	Not reported
Pipe Second Release Detection:	Not reported
Pipe Corrosion Protection:	Not reported
Pipe Pumping System:	Not reported
Responsible Unit:	NORTHWEST
Dispencer/Pump SFC Type:	Not reported

Tank Name:	3
Tag Number:	Not reported
Tank Status:	Removed
Tank Status Date:	07/16/2008
Tank Install Date:	Not reported
Tank Closure Date:	Not reported
Capacity Range:	Not reported
Tank Permit Expiration Date:	Not reported
Tank Upgrade Date:	Not reported
Tank Spill Prevention:	Not reported
Tank Overfill Prevention:	Not reported
Tank Material:	Not reported
Tank Construction:	Not reported
Tank Tightness Test:	Not reported
Tank Corrosion Protection:	Not reported
Tank Manifold:	Not reported
Tank Release Detection:	Not reported
Tank SFC Type:	Not reported
Pipe Material:	Not reported
Pipe Construction:	Not reported
Pipe Primary Release Detection:	Not reported
Pipe Second Release Detection:	Not reported
Pipe Corrosion Protection:	Not reported
Pipe Pumping System:	Not reported
Responsible Unit:	NORTHWEST
Dispencer/Pump SFC Type:	Not reported

269
SSW
1/2-1
0.917 mi.
4842 ft.

CENTRAL SEATTLE WATERFRONT **FINDS** **1007080394**
PIERS 53-58 ALASKAN WAY **WA CSCSL** **N/A**
SEATTLE, WA 98101 **WA ALLSITES**

Relative:
Lower

Actual:
10 ft.

FINDS:

Registry ID: 110015571120

Environmental Interest/Information System

Washington Facility / Site Identification System (WA-FSIS) provides a means to query and display data maintained by the Washington Department of Ecology. This system contains key information for each facility/site that is currently, or has been, of interest to the Air

CENTRAL SEATTLE WATERFRONT (Continued) **1007080394**

Quality, Dam Safety, Hazardous Waste, Toxics Cleanup, and Water Quality Programs.

CSCSL:

Facility ID:	2553
Region:	Northwest
Lat/Long:	47.60538 / -122.34013
Brownfield Status:	Not reported
Rank Status:	N
Clean Up Siteid:	2545
Site Status:	Cleanup Started
PSI?:	Yes
Contaminant Name:	Base/Neutral/Acid Organics
Ground Water:	Not reported
Surface Water:	Not reported
Soil:	Not reported
Sediment:	Confirmed Above Cleanup Level
Air:	Not reported
Bedrock:	Not reported
Responsible Unit:	Northwest

Facility ID:	2553
Region:	Northwest
Lat/Long:	47.60538 / -122.34013
Brownfield Status:	Not reported
Rank Status:	N
Clean Up Siteid:	2545
Site Status:	Cleanup Started
PSI?:	Yes
Contaminant Name:	Halogenated Organics
Ground Water:	Not reported
Surface Water:	Not reported
Soil:	Not reported
Sediment:	Suspected
Air:	Not reported
Bedrock:	Not reported
Responsible Unit:	Northwest

Facility ID:	2553
Region:	Northwest
Lat/Long:	47.60538 / -122.34013
Brownfield Status:	Not reported
Rank Status:	N
Clean Up Siteid:	2545
Site Status:	Cleanup Started
PSI?:	Yes
Contaminant Name:	Metals Priority Pollutants
Ground Water:	Not reported
Surface Water:	Not reported
Soil:	Not reported
Sediment:	Confirmed Above Cleanup Level
Air:	Not reported
Bedrock:	Not reported
Responsible Unit:	Northwest

Facility ID:	2553

CENTRAL SEATTLE WATERFRONT (Continued) **1007080394**

Region: Northwest
Lat/Long: 47.60538 / -122.34013
Brownfield Status: Not reported
Rank Status: N
Clean Up Siteid: 2545
Site Status: Cleanup Started
PSI?: Yes
Contaminant Name: Petroleum Products-Unspecified
Ground Water: Not reported
Surface Water: Not reported
Soil: Not reported
Sediment: Confirmed Above Cleanup Level
Air: Not reported
Bedrock: Not reported
Responsible Unit: Northwest

Facility ID: 2553
Region: Northwest
Lat/Long: 47.60538 / -122.34013
Brownfield Status: Not reported
Rank Status: N
Clean Up Siteid: 2545
Site Status: Cleanup Started
PSI?: Yes
Contaminant Name: Phenolic Compounds
Ground Water: Not reported
Surface Water: Not reported
Soil: Not reported
Sediment: Confirmed Above Cleanup Level
Air: Not reported
Bedrock: Not reported
Responsible Unit: Northwest

Facility ID: 2553
Region: Northwest
Lat/Long: 47.60538 / -122.34013
Brownfield Status: Not reported
Rank Status: N
Clean Up Siteid: 2545
Site Status: Cleanup Started
PSI?: Yes
Contaminant Name: Polychlorinated biPhenyls (PCB)
Ground Water: Not reported
Surface Water: Not reported
Soil: Not reported
Sediment: Confirmed Above Cleanup Level
Air: Not reported
Bedrock: Not reported
Responsible Unit: Northwest

Facility ID: 2553
Region: Northwest
Lat/Long: 47.60538 / -122.34013
Brownfield Status: Not reported
Rank Status: N
Clean Up Siteid: 2545
Site Status: Cleanup Started

CENTRAL SEATTLE WATERFRONT (Continued) **1007080394**

PSI?: Yes
Contaminant Name: Polynuclear Aromatic Hydrocarbons
Ground Water: Not reported
Surface Water: Not reported
Soil: Not reported
Sediment: Confirmed Above Cleanup Level
Air: Not reported
Bedrock: Not reported
Responsible Unit: Northwest

ALLSITES:
Facility Id: 2553
Latitude: 47.60538
Longitude: -122.34013
Ecology Interest Type Code: SCS
Facility ID: 2553
Facility Company: CENTRAL SEATTLE WATERFRONT
Interaction: A
Interaction 1: SCS
Interaction 2: State Cleanup Site
Ecology Program: TOXICS
Program Data: ISIS
Facility Alt.: CENTRAL SEATTLE WATERFRONT
Program ID: Not reported
Date Interaction: 1/1/1900 0:00
Date Interaction 3: Not reported

Facility ID: 2553
Facility Company: CENTRAL SEATTLE WATERFRONT
Interaction: A
Interaction 1: SEDIMENT
Interaction 2: Sediments
Ecology Program: TOXICS
Program Data: ISIS
Facility Alt.: CENTRAL SEATTLE WATERFRONT
Program ID: Not reported
Date Interaction: 1/1/1900 0:00
Date Interaction 3: Not reported

Facility/Site Interaction T: 4793
Geographic Location Identifier (Alias Facid): 2553
Interaction (Aka Env Int) Type Code: SCS
Interaction (Aka Env Int) Description: State Cleanup Site
Interaction Status: A
Federal Program Indentifier: Not reported
Interaction Start Date: 01/01/1900
Interaction End Date: Not reported
prgm_facil: CENTRAL SEATTLE WATERFRONT
cur_sys_pr: TOXICS
cur_sys_nm: ISIS

Facility/Site Interaction T: 4794
Geographic Location Identifier (Alias Facid): 2553
Interaction (Aka Env Int) Type Code: SEDIMENT
Interaction (Aka Env Int) Description: Sediments
Interaction Status: A
Federal Program Indentifier: Not reported

CENTRAL SEATTLE WATERFRONT (Continued) **1007080394**

Interaction Start Date: 01/01/1900
Interaction End Date: Not reported
prgm_facil: CENTRAL SEATTLE WATERFRONT
cur_sys_pr: TOXICS
cur_sys_nm: ISIS

Facility Id: 2553
Latitude: 47.60538
Longitude: -122.34013
Ecology Interest Type Code: SEDIMENT
Facility ID: 2553
Facility Company: CENTRAL SEATTLE WATERFRONT
Interaction: A
Interaction 1: SCS
Interaction 2: State Cleanup Site
Ecology Program: TOXICS
Program Data: ISIS
Facility Alt.: CENTRAL SEATTLE WATERFRONT
Program ID: Not reported
Date Interaction: 1/1/1900 0:00
Date Interaction 3: Not reported

Facility ID: 2553
Facility Company: CENTRAL SEATTLE WATERFRONT
Interaction: A
Interaction 1: SEDIMENT
Interaction 2: Sediments
Ecology Program: TOXICS
Program Data: ISIS
Facility Alt.: CENTRAL SEATTLE WATERFRONT
Program ID: Not reported
Date Interaction: 1/1/1900 0:00
Date Interaction 3: Not reported

Facility/Site Interaction T: 4793
Geographic Location Identifier (Alias Facid): 2553
Interaction (Aka Env Int) Type Code: SCS
Interaction (Aka Env Int) Description: State Cleanup Site
Interaction Status: A
Federal Program Indentifier: Not reported
Interaction Start Date: 01/01/1900
Interaction End Date: Not reported
prgm_facil: CENTRAL SEATTLE WATERFRONT
cur_sys_pr: TOXICS
cur_sys_nm: ISIS

Facility/Site Interaction T: 4794
Geographic Location Identifier (Alias Facid): 2553
Interaction (Aka Env Int) Type Code: SEDIMENT
Interaction (Aka Env Int) Description: Sediments
Interaction Status: A
Federal Program Indentifier: Not reported
Interaction Start Date: 01/01/1900
Interaction End Date: Not reported
prgm_facil: CENTRAL SEATTLE WATERFRONT
cur_sys_pr: TOXICS

CENTRAL SEATTLE WATERFRONT (Continued) **1007080394**

cur_sys_nm: ISIS

270
SSE
1/2-1
0.930 mi.
4911 ft.

KING COUNTY FACILITIES MANAGEMENT
905 JAMES ST
SEATTLE, WA 98104

RCRA NonGen / NLR **1007265303**
WA CSCSL **WAH000019646**
WA ALLSITES
WA MANIFEST

Relative:
Higher

Actual:
320 ft.

RCRA NonGen / NLR:

Date form received by agency:	04/18/2007
Facility name:	KING COUNTY FACILITIES MANAGEMENT
Facility address:	905 JAMES ST SEATTLE, WA 98104
EPA ID:	WAH000019646
Mailing address:	500 4TH AVE RM 320 SEATTLE, WA 98104
Contact:	KING COUNTY FAC KING COUNTY FAC
Contact address:	500 4TH AVE RM 320 SEATTLE, WA 98104
Contact country:	US
Contact telephone:	(000)000-0000
Contact email:	Not reported
EPA Region:	10
Classification:	Non-Generator
Description:	Handler: Non-Generators do not presently generate hazardous waste

Owner/Operator Summary:

Owner/operator name:	JOE H
Owner/operator address:	500 4TH AVE RM 320 SEATTLE, WA 98104
Owner/operator country:	US
Owner/operator telephone:	(206)263-7284
Legal status:	Private
Owner/Operator Type:	Operator
Owner/Op start date:	11/19/2002
Owner/Op end date:	Not reported
Owner/operator name:	KING COUNTY FAC K
Owner/operator address:	500 4TH AVE RM 320 SEATTLE, WA 98104
Owner/operator country:	US
Owner/operator telephone:	(206)296-1706
Legal status:	Private
Owner/Operator Type:	Owner
Owner/Op start date:	11/19/2002
Owner/Op end date:	Not reported
Owner/operator name:	JOE HICKER
Owner/operator address:	500 4TH AVE RM 320 SEATTLE, WA 98104
Owner/operator country:	US
Owner/operator telephone:	Not reported
Legal status:	County
Owner/Operator Type:	Operator
Owner/Op start date:	11/19/2002
Owner/Op end date:	Not reported

KING COUNTY FACILITIES MANAGEMENT (Continued) **1007265303**

Owner/operator name: KING COUNTY FACILITIES
Owner/operator address: 500 4TH AVE RM 320
SEATTLE, WA 98104
Owner/operator country: US
Owner/operator telephone: Not reported
Legal status: County
Owner/Operator Type: Owner
Owner/Op start date: 11/19/2002
Owner/Op end date: Not reported

Handler Activities Summary:
U.S. importer of hazardous waste: No
Mixed waste (haz. and radioactive): No
Recycler of hazardous waste: No
Transporter of hazardous waste: No
Treater, storer or disposer of HW: No
Underground injection activity: No
On-site burner exemption: No
Furnace exemption: No
Used oil fuel burner: No
Used oil processor: No
User oil refiner: No
Used oil fuel marketer to burner: No
Used oil Specification marketer: No
Used oil transfer facility: No
Used oil transporter: No

Historical Generators:
Date form received by agency: 12/31/2005
Site name: KING COUNTY FACILITIES MANAGEMENT
Classification: Large Quantity Generator

Date form received by agency: 12/31/2003
Site name: KING COUNTY FACILITIES MANAGEMENT
Classification: Large Quantity Generator

Violation Status: No violations found

CSCSL:
Facility ID: 6335603
Region: Northwest
Lat/Long: 47.605544467 / -122.32590257
Brownfield Status: Not reported
Rank Status: N
Clean Up Siteid: 3288
Site Status: Awaiting Cleanup
PSI?: Not reported
Contaminant Name: Halogenated Organics
Ground Water: Confirmed Above Cleanup Level
Surface Water: Not reported
Soil: Confirmed Above Cleanup Level
Sediment: Not reported
Air: Not reported
Bedrock: Not reported
Responsible Unit: Northwest

KING COUNTY FACILITIES MANAGEMENT (Continued) **1007265303**

ALLSITES:
Facility Id: 6335603
Latitude: 47.6055444
Longitude: -122.32590
Ecology Interest Type Code: INDPNDNT
Facility ID: 6335603
Facility Company: King County Facilities Management
Interaction: I
Interaction 1: HWG
Interaction 2: Hazardous Waste Generator
Ecology Program: HAZWASTE
Program Data: TURBOWASTE
Facility Alt.: Not reported
Program ID: WAH000019646
Date Interaction: 11/19/2002 0:00
Date Interaction 3: 12/31/2006 0:00

Facility ID: 6335603
Facility Company: King County Facilities Management
Interaction: A
Interaction 1: INDPNDNT
Interaction 2: Independent Cleanup
Ecology Program: TOXICS
Program Data: ISIS
Facility Alt.: King County Facilities Management
Program ID: Not reported
Date Interaction: 1/26/2004 0:00
Date Interaction 3: Not reported

Facility Id: 6335603
Latitude: 47.6055444
Longitude: -122.32590
Ecology Interest Type Code: HWG
Facility ID: 6335603
Facility Company: King County Facilities Management
Interaction: I
Interaction 1: HWG
Interaction 2: Hazardous Waste Generator
Ecology Program: HAZWASTE
Program Data: TURBOWASTE
Facility Alt.: Not reported
Program ID: WAH000019646
Date Interaction: 11/19/2002 0:00
Date Interaction 3: 12/31/2006 0:00

Facility ID: 6335603
Facility Company: King County Facilities Management
Interaction: A
Interaction 1: INDPNDNT
Interaction 2: Independent Cleanup
Ecology Program: TOXICS
Program Data: ISIS
Facility Alt.: King County Facilities Management
Program ID: Not reported
Date Interaction: 1/26/2004 0:00
Date Interaction 3: Not reported

KING COUNTY FACILITIES MANAGEMENT (Continued) **1007265303**

WA MANIFEST:

Facility Site ID Number:	6335603
SWC Desc:	Not reported
FWC Desc:	Not reported
Form Comm:	Not reported
Data Year:	Not reported
Permit by Rule:	No
Treatment by Generator:	No
Mixed radioactive waste:	No
Importer of hazardous waste:	No
Immediate recycler:	No
Treatment/Storage/Disposal/Recycling Facility:	No
Generator of dangerous fuel waste:	No
Generator marketing to burner:	No
"Other marketers (i.e., blender, distributor, etc.)":	No
Utility boiler burner:	No
Industry boiler burner:	No
Industrial Furnace:	No
Smelter defferal:	No
Universal waste - batteries - generate:	No
Universal waste - thermostats - generate:	No
Universal waste - mercury - generate:	No
Universal waste - lamps - generate:	No
Universal waste - batteries - accumulate:	No
Universal waste - thermostats - accumulate:	No
Universal waste - mercury - accumulate:	No
Universal waste - lamps - accumulate:	No
Destination Facility for Universal Waste:	No
Off-specification used oil burner - utility boiler:	No
Off-specification used oil burner - industrial boiler:	No
Off-specification used oil burner - industrial furnace:	No
EPA ID:	WAH000019646
Facility Address 2:	Not reported
TAX REG NBR:	N/A
NAICS CD:	92119
BUSINESS TYPE:	Not reported
MAIL NAME:	KING COUNTY FACILITIES
MAIL ADDR LINE1:	500 4TH AVE RM 320
MAIL CITY,ST,ZIP:	SEATTLE, WA 98104
MAIL COUNTRY:	UNITED STATES
LEGAL ORG NAME:	KING COUNTY FACILITIES
LEGAL ORG TYPE:	County
LEGAL ADDR LINE1:	500 4TH AVE RM 320
LEGAL CITY,ST,ZIP:	SEATTLE, WA 98104
LEGAL COUNTRY:	UNITED STATES
LEGAL PHONE NBR:	2062961706
LEGAL EFFECTIVE DATE:	11/19/2002
LAND ORG NAME:	KING COUNTY FACILITIES
LAND ORG TYPE:	County
LAND PERSON NAME:	Not reported
LAND ADDR LINE1:	500 4TH AVE RM 320
LAND CITY,ST,ZIP:	SEATTLE, WA 98104
LAND COUNTRY:	UNITED STATES
LAND PHONE NBR:	2062961706
OPERATOR ORG NAME:	Not reported
OPERATOR ORG TYPE:	County
OPERATOR ADDR LINE1:	500 4TH AVE RM 320

KING COUNTY FACILITIES MANAGEMENT (Continued) **1007265303**

OPERATOR CITY,ST,ZIP:	SEATTLE, WA 98104
OPERATOR COUNTRY:	UNITED STATES
OPERATOR PHONE NBR:	2062637284
OPERATOR EFFECTIVE DATE:	11/19/2002
SITE CONTACT NAME:	Joe Hicker
SITE CONTACT ADDR LINE1:	500 4TH AVE RM 320
SITE CONTACT ZIP:	SEATTLE, WA 98104
SITE CONTACT COUNTRY:	UNITED STATES
SITE CONTACT PHONE NBR:	2062637284
SITE CONTACT EMAIL:	Not reported
FORM CONTACT NAME:	Joe Hicker
FORM CONTACT ADDR LINE1:	500 4TH AVE RM 320
FORM CONTACT CITY,ST,ZIP:	SEATTLE, WA 98104
FORM CONTACT COUNTRY:	UNITED STATES
FORM CONTACT PHONE NBR:	2062961706
FORM CONTACT EMAIL:	joe.hicker@metrokc.gov
GEN STATUS CD:	LQG
MONTHLY GENERATION:	No
BATCH GENERATION:	Yes
ONE TIME GENERATION:	No
TRANSPORTS OWN WASTE:	No
TRANSPORTS OTHRS WASTE:	No
RECYCLER ONSITE:	No
TRANSFER FACILITY:	No
OTHER EXEMPTION:	Not reported
UW BATTERY GEN:	No
USED OIL TRANSPORTER:	No
USED OIL TRANSFER FACLTY:	No
USED OIL PROCESSOR:	No
USED OIL REREFINER:	No
USED OIL FUEL MRKTR DIRECTS SHPMNTS:	No
USED OIL FUEL MRKTR MEETS SPECS:	No

Facility Site ID Number:	6335603
SWC Desc:	Not reported
FWC Desc:	Not reported
Form Comm:	Not reported
Data Year:	Not reported
Permit by Rule:	FALSE
Treatment by Generator:	FALSE
Mixed radioactive waste:	FALSE
Importer of hazardous waste:	FALSE
Immediate recycler:	FALSE
Treatment/Storage/Disposal/Recycling Facility:	FALSE
Generator of dangerous fuel waste:	FALSE
Generator marketing to burner:	FALSE
"Other marketers (i.e., blender, distributor, etc.)":	FALSE
Utility boiler burner:	FALSE
Industry boiler burner:	FALSE
Industrial Furnace:	FALSE
Smelter defferal:	FALSE
Universal waste - batteries - generate:	FALSE
Universal waste - thermostats - generate:	FALSE
Universal waste - mercury - generate:	FALSE
Universal waste - lamps - generate:	FALSE
Universal waste - batteries - accumulate:	FALSE
Universal waste - thermostats - accumulate:	FALSE

KING COUNTY FACILITIES MANAGEMENT (Continued) **1007265303**

Universal waste - mercury - accumulate:	FALSE
Universal waste - lamps - accumulate:	FALSE
Destination Facility for Universal Waste:	FALSE
Off-specification used oil burner - utility boiler:	FALSE
Off-specification used oil burner - industrial boiler:	FALSE
Off-specification used oil burner - industrial furnace:	FALSE
EPA ID:	WAH000019646
Facility Address 2:	Not reported
TAX REG NBR:	N/A
NAICS CD:	92119
BUSINESS TYPE:	Not reported
MAIL NAME:	KING COUNTY FACILITIES
MAIL ADDR LINE1:	500 4TH AVE RM 320
MAIL CITY,ST,ZIP:	SEATTLE, WA 98104
MAIL COUNTRY:	UNITED STATES
LEGAL ORG NAME:	KING COUNTY FACILITIES
LEGAL ORG TYPE:	County
LEGAL ADDR LINE1:	500 4TH AVE RM 320
LEGAL CITY,ST,ZIP:	SEATTLE, WA 98104
LEGAL COUNTRY:	UNITED STATES
LEGAL PHONE NBR:	2062961706
LEGAL EFFECTIVE DATE:	11/19/2002
LAND ORG NAME:	KING COUNTY FACILITIES
LAND ORG TYPE:	County
LAND PERSON NAME:	Not reported
LAND ADDR LINE1:	500 4TH AVE RM 320
LAND CITY,ST,ZIP:	SEATTLE, WA 98104
LAND COUNTRY:	UNITED STATES
LAND PHONE NBR:	2062961706
OPERATOR ORG NAME:	Not reported
OPERATOR ORG TYPE:	County
OPERATOR ADDR LINE1:	500 4TH AVE RM 320
OPERATOR CITY,ST,ZIP:	SEATTLE, WA 98104
OPERATOR COUNTRY:	UNITED STATES
OPERATOR PHONE NBR:	2062637284
OPERATOR EFFECTIVE DATE:	11/19/2002
SITE CONTACT NAME:	Joe Hicker
SITE CONTACT ADDR LINE1:	500 4TH AVE RM 320
SITE CONTACT ZIP:	SEATTLE, WA 98104
SITE CONTACT COUNTRY:	UNITED STATES
SITE CONTACT PHONE NBR:	2062637284
SITE CONTACT EMAIL:	Not reported
FORM CONTACT NAME:	Joe Hicker
FORM CONTACT ADDR LINE1:	500 4TH AVE RM 320
FORM CONTACT CITY,ST,ZIP:	SEATTLE, WA 98104
FORM CONTACT COUNTRY:	UNITED STATES
FORM CONTACT PHONE NBR:	2062961706
FORM CONTACT EMAIL:	joe.hicker@metrokc.gov
GEN STATUS CD:	XQG
MONTHLY GENERATION:	FALSE
BATCH GENERATION:	FALSE
ONE TIME GENERATION:	FALSE
TRANSPORTS OWN WASTE:	FALSE
TRANSPORTS OTHRS WASTE:	FALSE
RECYCLER ONSITE:	FALSE
TRANSFER FACILITY:	FALSE
OTHER EXEMPTION:	Not reported

KING COUNTY FACILITIES MANAGEMENT (Continued) **1007265303**

UW BATTERY GEN: FALSE
USED OIL TRANSPORTER: FALSE
USED OIL TRANSFER FACLTY: FALSE
USED OIL PROCESSOR: FALSE
USED OIL REREFINER: FALSE
USED OIL FUEL MRKTR DIRECTS SHPMNTS: FALSE
USED OIL FUEL MRKTR MEETS SPECS: FALSE

BH271 **UNION OIL 0355** **WA CSCSL** **U003378529**
West **159 DENNY WAY** **WA ALLSITES** **N/A**
1/2-1 **SEATTLE, WA 98109** **WA LUST**
0.940 mi. **WA UST**
4961 ft. **Site 1 of 2 in cluster BH**

Relative:
Lower

Actual:
97 ft.

CSCSL:
Facility ID: 32873776
Region: Northwest
Lat/Long: 47.61874 / -122.35861
Brownfield Status: Not reported
Rank Status: N
Clean Up Siteid: 5879
Site Status: Cleanup Started
PSI?: Yes
Contaminant Name: Benzene
Ground Water: Confirmed Above Cleanup Level
Surface Water: Not reported
Soil: Confirmed Above Cleanup Level
Sediment: Not reported
Air: Not reported
Bedrock: Not reported
Responsible Unit: Northwest

Facility ID: 32873776
Region: Northwest
Lat/Long: 47.61874 / -122.35861
Brownfield Status: Not reported
Rank Status: N
Clean Up Siteid: 5879
Site Status: Cleanup Started
PSI?: Yes
Contaminant Name: Halogenated Organics
Ground Water: Confirmed Above Cleanup Level
Surface Water: Not reported
Soil: Not reported
Sediment: Not reported
Air: Not reported
Bedrock: Not reported
Responsible Unit: Northwest

Facility ID: 32873776
Region: Northwest
Lat/Long: 47.61874 / -122.35861
Brownfield Status: Not reported
Rank Status: N
Clean Up Siteid: 5879
Site Status: Cleanup Started
PSI?: Yes
Contaminant Name: Petroleum-Diesel

UNION OIL 0355 (Continued) **U003378529**

Ground Water:	Confirmed Above Cleanup Level
Surface Water:	Not reported
Soil:	Confirmed Above Cleanup Level
Sediment:	Not reported
Air:	Not reported
Bedrock:	Not reported
Responsible Unit:	Northwest
Facility ID:	32873776
Region:	Northwest
Lat/Long:	47.61874 / -122.35861
Brownfield Status:	Not reported
Rank Status:	N
Clean Up Siteid:	5879
Site Status:	Cleanup Started
PSI?:	Yes
Contaminant Name:	Petroleum-Gasoline
Ground Water:	Confirmed Above Cleanup Level
Surface Water:	Not reported
Soil:	Confirmed Above Cleanup Level
Sediment:	Not reported
Air:	Not reported
Bedrock:	Not reported
Responsible Unit:	Northwest
Facility ID:	32873776
Region:	Northwest
Lat/Long:	47.61874 / -122.35861
Brownfield Status:	Not reported
Rank Status:	N
Clean Up Siteid:	5879
Site Status:	Cleanup Started
PSI?:	Yes
Contaminant Name:	Petroleum-Other
Ground Water:	Confirmed Above Cleanup Level
Surface Water:	Not reported
Soil:	Confirmed Above Cleanup Level
Sediment:	Not reported
Air:	Not reported
Bedrock:	Not reported
Responsible Unit:	Northwest
Facility ID:	32873776
Region:	Northwest
Lat/Long:	47.61874 / -122.35861
Brownfield Status:	Not reported
Rank Status:	N
Clean Up Siteid:	5879
Site Status:	Cleanup Started
PSI?:	Yes
Contaminant Name:	Polynuclear Aromatic Hydrocarbons
Ground Water:	Below MTCA Cleanup Level After Assessment
Surface Water:	Not reported
Soil:	Below MTCA Cleanup Level After Assessment
Sediment:	Not reported
Air:	Not reported
Bedrock:	Not reported

UNION OIL 0355 (Continued) **U003378529**

Responsible Unit: Northwest

ALLSITES:

Facility Id:	32873776
Latitude:	47.61874
Longitude:	-122.35861
Ecology Interest Type Code:	VOLCLNST
Facility ID:	32873776
Facility Company:	Unocal SS No 0355
Interaction:	A
Interaction 1:	LUST
Interaction 2:	LUST Facility
Ecology Program:	TOXICS
Program Data:	ISIS
Facility Alt.:	Not reported
Program ID:	8421
Date Interaction:	6/26/1989 0:00
Date Interaction 3:	Not reported

Facility ID:	32873776
Facility Company:	Unocal SS No 0355
Interaction:	I
Interaction 1:	TIER2
Interaction 2:	Emergency/Haz Chem Rpt TIER2
Ecology Program:	HAZWASTE
Program Data:	EPCRA
Facility Alt.:	Not reported
Program ID:	WAD988493441
Date Interaction:	1/1/1991 0:00
Date Interaction 3:	7/4/1776 0:00:00

Facility ID:	32873776
Facility Company:	Unocal SS No 0355
Interaction:	I
Interaction 1:	HWG
Interaction 2:	Hazardous Waste Generator
Ecology Program:	HAZWASTE
Program Data:	TURBOWASTE
Facility Alt.:	Not reported
Program ID:	WAD988493441
Date Interaction:	9/11/1991 0:00
Date Interaction 3:	12/31/1996 0:00

Facility ID:	32873776
Facility Company:	Unocal SS No 0355
Interaction:	I
Interaction 1:	VOLCLNST
Interaction 2:	Voluntary Cleanup Sites
Ecology Program:	TOXICS
Program Data:	ISIS
Facility Alt.:	Unocal SS No 0355
Program ID:	Not reported
Date Interaction:	10/8/1998 0:00
Date Interaction 3:	11/14/2001 0:00

Facility ID:	32873776
Facility Company:	Unocal SS No 0355

UNION OIL 0355 (Continued) **U003378529**

Interaction:	I
Interaction 1:	VOLCLNST
Interaction 2:	Voluntary Cleanup Sites
Ecology Program:	TOXICS
Program Data:	ISIS
Facility Alt.:	Unocal SS No 0355
Program ID:	NW1307
Date Interaction:	8/3/2004 0:00
Date Interaction 3:	8/25/2006 0:00

Facility ID:	32873776
Facility Company:	Unocal SS No 0355
Interaction:	A
Interaction 1:	SCS
Interaction 2:	State Cleanup Site
Ecology Program:	TOXICS
Program Data:	ISIS
Facility Alt.:	Unocal SS No 0355
Program ID:	Not reported
Date Interaction:	8/25/2006 0:00
Date Interaction 3:	Not reported

Facility ID:	32873776
Facility Company:	Unocal SS No 0355
Interaction:	I
Interaction 1:	VOLCLNST
Interaction 2:	Voluntary Cleanup Sites
Ecology Program:	TOXICS
Program Data:	ISIS
Facility Alt.:	Unocal SS No 0355
Program ID:	NW2203
Date Interaction:	9/4/2009 0:00
Date Interaction 3:	8/24/2011 0:00

Facility ID:	32873776
Facility Company:	Unocal SS No 0355
Interaction:	I
Interaction 1:	VOLCLNST
Interaction 2:	Voluntary Cleanup Sites
Ecology Program:	TOXICS
Program Data:	ISIS
Facility Alt.:	Unocal SS No 0355
Program ID:	NW2538
Date Interaction:	8/29/2011 0:00
Date Interaction 3:	7/6/2012 0:00

Facility ID:	32873776
Facility Company:	Unocal SS No 0355
Interaction:	I
Interaction 1:	UST
Interaction 2:	Underground Storage Tank
Ecology Program:	TOXICS
Program Data:	UST
Facility Alt.:	Not reported
Program ID:	8421
Date Interaction:	1/1/1962 0:00
Date Interaction 3:	12/31/1992 0:00

UNION OIL 0355 (Continued) **U003378529**

Facility Id: 32873776
Latitude: 47.61874
Longitude: -122.35861
Ecology Interest Type Code: TIER2
Facility ID: 32873776
Facility Company: Unocal SS No 0355
Interaction: A
Interaction 1: LUST
Interaction 2: LUST Facility
Ecology Program: TOXICS
Program Data: ISIS
Facility Alt.: Not reported
Program ID: 8421
Date Interaction: 6/26/1989 0:00
Date Interaction 3: Not reported

Facility ID: 32873776
Facility Company: Unocal SS No 0355
Interaction: I
Interaction 1: TIER2
Interaction 2: Emergency/Haz Chem Rpt TIER2
Ecology Program: HAZWASTE
Program Data: EPCRA
Facility Alt.: Not reported
Program ID: WAD988493441
Date Interaction: 1/1/1991 0:00
Date Interaction 3: 7/4/1776 0:00:00

Facility ID: 32873776
Facility Company: Unocal SS No 0355
Interaction: I
Interaction 1: HWG
Interaction 2: Hazardous Waste Generator
Ecology Program: HAZWASTE
Program Data: TURBOWASTE
Facility Alt.: Not reported
Program ID: WAD988493441
Date Interaction: 9/11/1991 0:00
Date Interaction 3: 12/31/1996 0:00

Facility ID: 32873776
Facility Company: Unocal SS No 0355
Interaction: I
Interaction 1: VOLCLNST
Interaction 2: Voluntary Cleanup Sites
Ecology Program: TOXICS
Program Data: ISIS
Facility Alt.: Unocal SS No 0355
Program ID: Not reported
Date Interaction: 10/8/1998 0:00
Date Interaction 3: 11/14/2001 0:00

Facility ID: 32873776
Facility Company: Unocal SS No 0355
Interaction: I
Interaction 1: VOLCLNST
Interaction 2: Voluntary Cleanup Sites

UNION OIL 0355 (Continued) **U003378529**

Ecology Program:	TOXICS
Program Data:	ISIS
Facility Alt.:	Unocal SS No 0355
Program ID:	NW1307
Date Interaction:	8/3/2004 0:00
Date Interaction 3:	8/25/2006 0:00
Facility ID:	32873776
Facility Company:	Unocal SS No 0355
Interaction:	A
Interaction 1:	SCS
Interaction 2:	State Cleanup Site
Ecology Program:	TOXICS
Program Data:	ISIS
Facility Alt.:	Unocal SS No 0355
Program ID:	Not reported
Date Interaction:	8/25/2006 0:00
Date Interaction 3:	Not reported
Facility ID:	32873776
Facility Company:	Unocal SS No 0355
Interaction:	I
Interaction 1:	VOLCLNST
Interaction 2:	Voluntary Cleanup Sites
Ecology Program:	TOXICS
Program Data:	ISIS
Facility Alt.:	Unocal SS No 0355
Program ID:	NW2203
Date Interaction:	9/4/2009 0:00
Date Interaction 3:	8/24/2011 0:00
Facility ID:	32873776
Facility Company:	Unocal SS No 0355
Interaction:	I
Interaction 1:	VOLCLNST
Interaction 2:	Voluntary Cleanup Sites
Ecology Program:	TOXICS
Program Data:	ISIS
Facility Alt.:	Unocal SS No 0355
Program ID:	NW2538
Date Interaction:	8/29/2011 0:00
Date Interaction 3:	7/6/2012 0:00
Facility ID:	32873776
Facility Company:	Unocal SS No 0355
Interaction:	I
Interaction 1:	UST
Interaction 2:	Underground Storage Tank
Ecology Program:	TOXICS
Program Data:	UST
Facility Alt.:	Not reported
Program ID:	8421
Date Interaction:	1/1/1962 0:00
Date Interaction 3:	12/31/1992 0:00

Facility Id: 32873776

UNION OIL 0355 (Continued) **U003378529**

Latitude:	47.61874
Longitude:	-122.35861
Ecology Interest Type Code:	UST
Facility ID:	32873776
Facility Company:	Unocal SS No 0355
Interaction:	A
Interaction 1:	LUST
Interaction 2:	LUST Facility
Ecology Program:	TOXICS
Program Data:	ISIS
Facility Alt.:	Not reported
Program ID:	8421
Date Interaction:	6/26/1989 0:00
Date Interaction 3:	Not reported

Facility ID:	32873776
Facility Company:	Unocal SS No 0355
Interaction:	I
Interaction 1:	TIER2
Interaction 2:	Emergency/Haz Chem Rpt TIER2
Ecology Program:	HAZWASTE
Program Data:	EPCRA
Facility Alt.:	Not reported
Program ID:	WAD988493441
Date Interaction:	1/1/1991 0:00
Date Interaction 3:	7/4/1776 0:00:00

Facility ID:	32873776
Facility Company:	Unocal SS No 0355
Interaction:	I
Interaction 1:	HWG
Interaction 2:	Hazardous Waste Generator
Ecology Program:	HAZWASTE
Program Data:	TURBOWASTE
Facility Alt.:	Not reported
Program ID:	WAD988493441
Date Interaction:	9/11/1991 0:00
Date Interaction 3:	12/31/1996 0:00

Facility ID:	32873776
Facility Company:	Unocal SS No 0355
Interaction:	I
Interaction 1:	VOLCLNST
Interaction 2:	Voluntary Cleanup Sites
Ecology Program:	TOXICS
Program Data:	ISIS
Facility Alt.:	Unocal SS No 0355
Program ID:	Not reported
Date Interaction:	10/8/1998 0:00
Date Interaction 3:	11/14/2001 0:00

Facility ID:	32873776
Facility Company:	Unocal SS No 0355
Interaction:	I
Interaction 1:	VOLCLNST
Interaction 2:	Voluntary Cleanup Sites
Ecology Program:	TOXICS

UNION OIL 0355 (Continued) **U003378529**

Program Data:	ISIS
Facility Alt.:	Unocal SS No 0355
Program ID:	NW1307
Date Interaction:	8/3/2004 0:00
Date Interaction 3:	8/25/2006 0:00
Facility ID:	32873776
Facility Company:	Unocal SS No 0355
Interaction:	A
Interaction 1:	SCS
Interaction 2:	State Cleanup Site
Ecology Program:	TOXICS
Program Data:	ISIS
Facility Alt.:	Unocal SS No 0355
Program ID:	Not reported
Date Interaction:	8/25/2006 0:00
Date Interaction 3:	Not reported
Facility ID:	32873776
Facility Company:	Unocal SS No 0355
Interaction:	I
Interaction 1:	VOLCLNST
Interaction 2:	Voluntary Cleanup Sites
Ecology Program:	TOXICS
Program Data:	ISIS
Facility Alt.:	Unocal SS No 0355
Program ID:	NW2203
Date Interaction:	9/4/2009 0:00
Date Interaction 3:	8/24/2011 0:00
Facility ID:	32873776
Facility Company:	Unocal SS No 0355
Interaction:	I
Interaction 1:	VOLCLNST
Interaction 2:	Voluntary Cleanup Sites
Ecology Program:	TOXICS
Program Data:	ISIS
Facility Alt.:	Unocal SS No 0355
Program ID:	NW2538
Date Interaction:	8/29/2011 0:00
Date Interaction 3:	7/6/2012 0:00
Facility ID:	32873776
Facility Company:	Unocal SS No 0355
Interaction:	I
Interaction 1:	UST
Interaction 2:	Underground Storage Tank
Ecology Program:	TOXICS
Program Data:	UST
Facility Alt.:	Not reported
Program ID:	8421
Date Interaction:	1/1/1962 0:00
Date Interaction 3:	12/31/1992 0:00

Facility Id:	32873776
Latitude:	47.61874

UNION OIL 0355 (Continued) **U003378529**

Longitude:	-122.35861
Ecology Interest Type Code:	HWG
Facility ID:	32873776
Facility Company:	Unocal SS No 0355
Interaction:	A
Interaction 1:	LUST
Interaction 2:	LUST Facility
Ecology Program:	TOXICS
Program Data:	ISIS
Facility Alt.:	Not reported
Program ID:	8421
Date Interaction:	6/26/1989 0:00
Date Interaction 3:	Not reported

Facility ID:	32873776
Facility Company:	Unocal SS No 0355
Interaction:	I
Interaction 1:	TIER2
Interaction 2:	Emergency/Haz Chem Rpt TIER2
Ecology Program:	HAZWASTE
Program Data:	EPCRA
Facility Alt.:	Not reported
Program ID:	WAD988493441
Date Interaction:	1/1/1991 0:00
Date Interaction 3:	7/4/1776 0:00:00

Facility ID:	32873776
Facility Company:	Unocal SS No 0355
Interaction:	I
Interaction 1:	HWG
Interaction 2:	Hazardous Waste Generator
Ecology Program:	HAZWASTE
Program Data:	TURBOWASTE
Facility Alt.:	Not reported
Program ID:	WAD988493441
Date Interaction:	9/11/1991 0:00
Date Interaction 3:	12/31/1996 0:00

Facility ID:	32873776
Facility Company:	Unocal SS No 0355
Interaction:	I
Interaction 1:	VOLCLNST
Interaction 2:	Voluntary Cleanup Sites
Ecology Program:	TOXICS
Program Data:	ISIS
Facility Alt.:	Unocal SS No 0355
Program ID:	Not reported
Date Interaction:	10/8/1998 0:00
Date Interaction 3:	11/14/2001 0:00

Facility ID:	32873776
Facility Company:	Unocal SS No 0355
Interaction:	I
Interaction 1:	VOLCLNST
Interaction 2:	Voluntary Cleanup Sites
Ecology Program:	TOXICS
Program Data:	ISIS

UNION OIL 0355 (Continued) **U003378529**

Facility Alt.:	Unocal SS No 0355
Program ID:	NW1307
Date Interaction:	8/3/2004 0:00
Date Interaction 3:	8/25/2006 0:00
Facility ID:	32873776
Facility Company:	Unocal SS No 0355
Interaction:	A
Interaction 1:	SCS
Interaction 2:	State Cleanup Site
Ecology Program:	TOXICS
Program Data:	ISIS
Facility Alt.:	Unocal SS No 0355
Program ID:	Not reported
Date Interaction:	8/25/2006 0:00
Date Interaction 3:	Not reported
Facility ID:	32873776
Facility Company:	Unocal SS No 0355
Interaction:	I
Interaction 1:	VOLCLNST
Interaction 2:	Voluntary Cleanup Sites
Ecology Program:	TOXICS
Program Data:	ISIS
Facility Alt.:	Unocal SS No 0355
Program ID:	NW2203
Date Interaction:	9/4/2009 0:00
Date Interaction 3:	8/24/2011 0:00
Facility ID:	32873776
Facility Company:	Unocal SS No 0355
Interaction:	I
Interaction 1:	VOLCLNST
Interaction 2:	Voluntary Cleanup Sites
Ecology Program:	TOXICS
Program Data:	ISIS
Facility Alt.:	Unocal SS No 0355
Program ID:	NW2538
Date Interaction:	8/29/2011 0:00
Date Interaction 3:	7/6/2012 0:00
Facility ID:	32873776
Facility Company:	Unocal SS No 0355
Interaction:	I
Interaction 1:	UST
Interaction 2:	Underground Storage Tank
Ecology Program:	TOXICS
Program Data:	UST
Facility Alt.:	Not reported
Program ID:	8421
Date Interaction:	1/1/1962 0:00
Date Interaction 3:	12/31/1992 0:00

Facility Id:	32873776
Latitude:	47.61874
Longitude:	-122.35861

UNION OIL 0355 (Continued) **U003378529**

Ecology Interest Type Code:	LUST
Facility ID:	32873776
Facility Company:	Unocal SS No 0355
Interaction:	A
Interaction 1:	LUST
Interaction 2:	LUST Facility
Ecology Program:	TOXICS
Program Data:	ISIS
Facility Alt.:	Not reported
Program ID:	8421
Date Interaction:	6/26/1989 0:00
Date Interaction 3:	Not reported

Facility ID:	32873776
Facility Company:	Unocal SS No 0355
Interaction:	I
Interaction 1:	TIER2
Interaction 2:	Emergency/Haz Chem Rpt TIER2
Ecology Program:	HAZWASTE
Program Data:	EPCRA
Facility Alt.:	Not reported
Program ID:	WAD988493441
Date Interaction:	1/1/1991 0:00
Date Interaction 3:	7/4/1776 0:00:00

Facility ID:	32873776
Facility Company:	Unocal SS No 0355
Interaction:	I
Interaction 1:	HWG
Interaction 2:	Hazardous Waste Generator
Ecology Program:	HAZWASTE
Program Data:	TURBOWASTE
Facility Alt.:	Not reported
Program ID:	WAD988493441
Date Interaction:	9/11/1991 0:00
Date Interaction 3:	12/31/1996 0:00

Facility ID:	32873776
Facility Company:	Unocal SS No 0355
Interaction:	I
Interaction 1:	VOLCLNST
Interaction 2:	Voluntary Cleanup Sites
Ecology Program:	TOXICS
Program Data:	ISIS
Facility Alt.:	Unocal SS No 0355
Program ID:	Not reported
Date Interaction:	10/8/1998 0:00
Date Interaction 3:	11/14/2001 0:00

Facility ID:	32873776
Facility Company:	Unocal SS No 0355
Interaction:	I
Interaction 1:	VOLCLNST
Interaction 2:	Voluntary Cleanup Sites
Ecology Program:	TOXICS
Program Data:	ISIS
Facility Alt.:	Unocal SS No 0355

UNION OIL 0355 (Continued) **U003378529**

Program ID:	NW1307
Date Interaction:	8/3/2004 0:00
Date Interaction 3:	8/25/2006 0:00
Facility ID:	32873776
Facility Company:	Unocal SS No 0355
Interaction:	A
Interaction 1:	SCS
Interaction 2:	State Cleanup Site
Ecology Program:	TOXICS
Program Data:	ISIS
Facility Alt.:	Unocal SS No 0355
Program ID:	Not reported
Date Interaction:	8/25/2006 0:00
Date Interaction 3:	Not reported
Facility ID:	32873776
Facility Company:	Unocal SS No 0355
Interaction:	I
Interaction 1:	VOLCLNST
Interaction 2:	Voluntary Cleanup Sites
Ecology Program:	TOXICS
Program Data:	ISIS
Facility Alt.:	Unocal SS No 0355
Program ID:	NW2203
Date Interaction:	9/4/2009 0:00
Date Interaction 3:	8/24/2011 0:00
Facility ID:	32873776
Facility Company:	Unocal SS No 0355
Interaction:	I
Interaction 1:	VOLCLNST
Interaction 2:	Voluntary Cleanup Sites
Ecology Program:	TOXICS
Program Data:	ISIS
Facility Alt.:	Unocal SS No 0355
Program ID:	NW2538
Date Interaction:	8/29/2011 0:00
Date Interaction 3:	7/6/2012 0:00
Facility ID:	32873776
Facility Company:	Unocal SS No 0355
Interaction:	I
Interaction 1:	UST
Interaction 2:	Underground Storage Tank
Ecology Program:	TOXICS
Program Data:	UST
Facility Alt.:	Not reported
Program ID:	8421
Date Interaction:	1/1/1962 0:00
Date Interaction 3:	12/31/1992 0:00

Facility Id:	32873776
Latitude:	47.61874
Longitude:	-122.35861
Ecology Interest Type Code:	SCS

UNION OIL 0355 (Continued) **U003378529**

Facility ID:	32873776
Facility Company:	Unocal SS No 0355
Interaction:	A
Interaction 1:	LUST
Interaction 2:	LUST Facility
Ecology Program:	TOXICS
Program Data:	ISIS
Facility Alt.:	Not reported
Program ID:	8421
Date Interaction:	6/26/1989 0:00
Date Interaction 3:	Not reported

Facility ID:	32873776
Facility Company:	Unocal SS No 0355
Interaction:	I
Interaction 1:	TIER2
Interaction 2:	Emergency/Haz Chem Rpt TIER2
Ecology Program:	HAZWASTE
Program Data:	EPCRA
Facility Alt.:	Not reported
Program ID:	WAD988493441
Date Interaction:	1/1/1991 0:00
Date Interaction 3:	7/4/1776 0:00:00

Facility ID:	32873776
Facility Company:	Unocal SS No 0355
Interaction:	I
Interaction 1:	HWG
Interaction 2:	Hazardous Waste Generator
Ecology Program:	HAZWASTE
Program Data:	TURBOWASTE
Facility Alt.:	Not reported
Program ID:	WAD988493441
Date Interaction:	9/11/1991 0:00
Date Interaction 3:	12/31/1996 0:00

Facility ID:	32873776
Facility Company:	Unocal SS No 0355
Interaction:	I
Interaction 1:	VOLCLNST
Interaction 2:	Voluntary Cleanup Sites
Ecology Program:	TOXICS
Program Data:	ISIS
Facility Alt.:	Unocal SS No 0355
Program ID:	Not reported
Date Interaction:	10/8/1998 0:00
Date Interaction 3:	11/14/2001 0:00

Facility ID:	32873776
Facility Company:	Unocal SS No 0355
Interaction:	I
Interaction 1:	VOLCLNST
Interaction 2:	Voluntary Cleanup Sites
Ecology Program:	TOXICS
Program Data:	ISIS
Facility Alt.:	Unocal SS No 0355
Program ID:	NW1307

UNION OIL 0355 (Continued) **U003378529**

Date Interaction: 8/3/2004 0:00
Date Interaction 3: 8/25/2006 0:00

Facility ID: 32873776
Facility Company: Unocal SS No 0355
Interaction: A
Interaction 1: SCS
Interaction 2: State Cleanup Site
Ecology Program: TOXICS
Program Data: ISIS
Facility Alt.: Unocal SS No 0355
Program ID: Not reported
Date Interaction: 8/25/2006 0:00
Date Interaction 3: Not reported

Facility ID: 32873776
Facility Company: Unocal SS No 0355
Interaction: I
Interaction 1: VOLCLNST
Interaction 2: Voluntary Cleanup Sites
Ecology Program: TOXICS
Program Data: ISIS
Facility Alt.: Unocal SS No 0355
Program ID: NW2203
Date Interaction: 9/4/2009 0:00
Date Interaction 3: 8/24/2011 0:00

Facility ID: 32873776
Facility Company: Unocal SS No 0355
Interaction: I
Interaction 1: VOLCLNST
Interaction 2: Voluntary Cleanup Sites
Ecology Program: TOXICS
Program Data: ISIS
Facility Alt.: Unocal SS No 0355
Program ID: NW2538
Date Interaction: 8/29/2011 0:00
Date Interaction 3: 7/6/2012 0:00

Facility ID: 32873776
Facility Company: Unocal SS No 0355
Interaction: I
Interaction 1: UST
Interaction 2: Underground Storage Tank
Ecology Program: TOXICS
Program Data: UST
Facility Alt.: Not reported
Program ID: 8421
Date Interaction: 1/1/1962 0:00
Date Interaction 3: 12/31/1992 0:00

LUST:
Facility ID: 32873776
Facility Status: Cleanup Started
Cleanup Site ID: 5879
Cleanup Unit Type: Upland

UNION OIL 0355 (Continued) **U003378529**

Process Type: Independent Action
Alternate Name: UNOCAL 0355
Release Status Date: 05/24/1991
Site Response Unit Code: Northwest
Lat/Long: 47.61874 / -122.35861

UST:
Facility ID: 32873776
Site Id: 8421
UBI: Not reported
Phone Number: 2066226683
Decimal Latitude: 47.61874
Decimal Longitude: -122.35861

Tank Name: 1
Tag Number: Not reported
Tank Status: Removed
Tank Status Date: 08/06/1996
Tank Install Date: 00/31/1964
Tank Closure Date: Not reported
Capacity Range: Not reported
Tank Permit Expiration Date: Not reported
Tank Upgrade Date: Not reported
Tank Spill Prevention: Not reported
Tank Overfill Prevention: Not reported
Tank Material: Steel
Tank Construction: Single Wall Tank
Tank Tightness Test: Not reported
Tank Corrosion Protection: Sacrificial Anode
Tank Manifold: Not reported
Tank Release Detection: Not reported
Tank SFC Type: Not reported
Pipe Material: Fiberglass
Pipe Construction: Not reported
Pipe Primary Release Detection: Not reported
Pipe Second Release Detection: Not reported
Pipe Corrosion Protection: Not reported
Pipe Pumping System: Not reported
Responsible Unit: NORTHWEST
Dispencer/Pump SFC Type: Not reported

Tank Name: 2
Tag Number: Not reported
Tank Status: Removed
Tank Status Date: 08/06/1996
Tank Install Date: 00/01/1988
Tank Closure Date: Not reported
Capacity Range: Not reported
Tank Permit Expiration Date: Not reported
Tank Upgrade Date: Not reported
Tank Spill Prevention: Other
Tank Overfill Prevention: Other
Tank Material: Fiberglass Reinforced Plastic
Tank Construction: Single Wall Tank
Tank Tightness Test: Not reported
Tank Corrosion Protection: Corrosion Resistant

UNION OIL 0355 (Continued) **U003378529**

Tank Manifold:	Not reported
Tank Release Detection:	Manual Inventory Control (daily)
Tank SFC Type:	Not reported
Pipe Material:	Fiberglass
Pipe Construction:	Single Wall Pipe
Pipe Primary Release Detection:	Not reported
Pipe Second Release Detection:	Not reported
Pipe Corrosion Protection:	Corrosion Resistant
Pipe Pumping System:	Pressurized System
Responsible Unit:	NORTHWEST
Dispencer/Pump SFC Type:	Not reported

Tank Name:	3
Tag Number:	Not reported
Tank Status:	Removed
Tank Status Date:	08/06/1996
Tank Install Date:	00/31/1964
Tank Closure Date:	Not reported
Capacity Range:	Not reported
Tank Permit Expiration Date:	Not reported
Tank Upgrade Date:	Not reported
Tank Spill Prevention:	Not reported
Tank Overfill Prevention:	Not reported
Tank Material:	Steel
Tank Construction:	Single Wall Tank
Tank Tightness Test:	Not reported
Tank Corrosion Protection:	Sacrificial Anode
Tank Manifold:	Not reported
Tank Release Detection:	Not reported
Tank SFC Type:	Not reported
Pipe Material:	Fiberglass
Pipe Construction:	Not reported
Pipe Primary Release Detection:	Not reported
Pipe Second Release Detection:	Not reported
Pipe Corrosion Protection:	Not reported
Pipe Pumping System:	Not reported
Responsible Unit:	NORTHWEST
Dispencer/Pump SFC Type:	Not reported

Tank Name:	4
Tag Number:	Not reported
Tank Status:	Removed
Tank Status Date:	08/06/1996
Tank Install Date:	00/31/1964
Tank Closure Date:	Not reported
Capacity Range:	111 TO 1,100 Gallons
Tank Permit Expiration Date:	Not reported
Tank Upgrade Date:	Not reported
Tank Spill Prevention:	Not reported
Tank Overfill Prevention:	Not reported
Tank Material:	Steel
Tank Construction:	Single Wall Tank
Tank Tightness Test:	Not reported
Tank Corrosion Protection:	Not reported
Tank Manifold:	Not reported

UNION OIL 0355 (Continued) **U003378529**

Tank Release Detection:	Not reported
Tank SFC Type:	Not reported
Pipe Material:	Steel
Pipe Construction:	Not reported
Pipe Primary Release Detection:	Not reported
Pipe Second Release Detection:	Not reported
Pipe Corrosion Protection:	Not reported
Pipe Pumping System:	Not reported
Responsible Unit:	NORTHWEST
Dispencer/Pump SFC Type:	Not reported

Tank Name:	TK 1
Tag Number:	Not reported
Tank Status:	Removed
Tank Status Date:	08/06/1996
Tank Install Date:	00/01/1988
Tank Closure Date:	Not reported
Capacity Range:	Not reported
Tank Permit Expiration Date:	Not reported
Tank Upgrade Date:	Not reported
Tank Spill Prevention:	Other
Tank Overfill Prevention:	Other
Tank Material:	Fiberglass Reinforced Plastic
Tank Construction:	Single Wall Tank
Tank Tightness Test:	Not reported
Tank Corrosion Protection:	Corrosion Resistant
Tank Manifold:	Not reported
Tank Release Detection:	Manual Inventory Control (daily)
Tank SFC Type:	Not reported
Pipe Material:	Fiberglass
Pipe Construction:	Single Wall Pipe
Pipe Primary Release Detection:	Not reported
Pipe Second Release Detection:	Not reported
Pipe Corrosion Protection:	Corrosion Resistant
Pipe Pumping System:	Pressurized System
Responsible Unit:	NORTHWEST
Dispencer/Pump SFC Type:	Not reported

Tank Name:	TK 2
Tag Number:	Not reported
Tank Status:	Removed
Tank Status Date:	08/06/1996
Tank Install Date:	00/31/1964
Tank Closure Date:	Not reported
Capacity Range:	Not reported
Tank Permit Expiration Date:	Not reported
Tank Upgrade Date:	Not reported
Tank Spill Prevention:	Not reported
Tank Overfill Prevention:	Not reported
Tank Material:	Not reported
Tank Construction:	Not reported
Tank Tightness Test:	Not reported
Tank Corrosion Protection:	Not reported
Tank Manifold:	Not reported
Tank Release Detection:	Not reported

UNION OIL 0355 (Continued) **U003378529**

Tank SFC Type:	Not reported
Pipe Material:	Not reported
Pipe Construction:	Not reported
Pipe Primary Release Detection:	Not reported
Pipe Second Release Detection:	Not reported
Pipe Corrosion Protection:	Not reported
Pipe Pumping System:	Not reported
Responsible Unit:	NORTHWEST
Dispencer/Pump SFC Type:	Not reported

Tank Name:	TK 3
Tag Number:	Not reported
Tank Status:	Removed
Tank Status Date:	08/06/1996
Tank Install Date:	00/01/1988
Tank Closure Date:	Not reported
Capacity Range:	Not reported
Tank Permit Expiration Date:	Not reported
Tank Upgrade Date:	Not reported
Tank Spill Prevention:	Other
Tank Overfill Prevention:	Other
Tank Material:	Fiberglass Reinforced Plastic
Tank Construction:	Single Wall Tank
Tank Tightness Test:	Not reported
Tank Corrosion Protection:	Corrosion Resistant
Tank Manifold:	Not reported
Tank Release Detection:	Manual Inventory Control (daily)
Tank SFC Type:	Not reported
Pipe Material:	Fiberglass
Pipe Construction:	Single Wall Pipe
Pipe Primary Release Detection:	Not reported
Pipe Second Release Detection:	Not reported
Pipe Corrosion Protection:	Corrosion Resistant
Pipe Pumping System:	Pressurized System
Responsible Unit:	NORTHWEST
Dispencer/Pump SFC Type:	Not reported

Tank Name:	TK 4
Tag Number:	Not reported
Tank Status:	Removed
Tank Status Date:	08/06/1996
Tank Install Date:	00/01/1988
Tank Closure Date:	Not reported
Capacity Range:	111 TO 1,100 Gallons
Tank Permit Expiration Date:	Not reported
Tank Upgrade Date:	Not reported
Tank Spill Prevention:	Other
Tank Overfill Prevention:	Other
Tank Material:	Fiberglass Reinforced Plastic
Tank Construction:	Single Wall Tank
Tank Tightness Test:	Not reported
Tank Corrosion Protection:	Corrosion Resistant
Tank Manifold:	Not reported
Tank Release Detection:	Manual Inventory Control (daily)
Tank SFC Type:	Not reported

UNION OIL 0355 (Continued) **U003378529**

Pipe Material:	Fiberglass
Pipe Construction:	Single Wall Pipe
Pipe Primary Release Detection:	Not reported
Pipe Second Release Detection:	Not reported
Pipe Corrosion Protection:	Corrosion Resistant
Pipe Pumping System:	Gravity Delivery Sys
Responsible Unit:	NORTHWEST
Dispencer/Pump SFC Type:	Not reported

Tank Name:	TK 5
Tag Number:	Not reported
Tank Status:	Removed
Tank Status Date:	08/06/1996
Tank Install Date:	00/01/1962
Tank Closure Date:	Not reported
Capacity Range:	111 TO 1,100 Gallons
Tank Permit Expiration Date:	Not reported
Tank Upgrade Date:	Not reported
Tank Spill Prevention:	Not reported
Tank Overfill Prevention:	Not reported
Tank Material:	Not reported
Tank Construction:	Not reported
Tank Tightness Test:	Not reported
Tank Corrosion Protection:	Not reported
Tank Manifold:	Not reported
Tank Release Detection:	Not reported
Tank SFC Type:	Not reported
Pipe Material:	Not reported
Pipe Construction:	Not reported
Pipe Primary Release Detection:	Not reported
Pipe Second Release Detection:	Not reported
Pipe Corrosion Protection:	Not reported
Pipe Pumping System:	Not reported
Responsible Unit:	NORTHWEST
Dispencer/Pump SFC Type:	Not reported

Tank Name:	TK 6
Tag Number:	Not reported
Tank Status:	Removed
Tank Status Date:	08/06/1996
Tank Install Date:	00/01/1988
Tank Closure Date:	Not reported
Capacity Range:	111 TO 1,100 Gallons
Tank Permit Expiration Date:	Not reported
Tank Upgrade Date:	Not reported
Tank Spill Prevention:	Not reported
Tank Overfill Prevention:	Not reported
Tank Material:	Not reported
Tank Construction:	Not reported
Tank Tightness Test:	Not reported
Tank Corrosion Protection:	Not reported
Tank Manifold:	Not reported
Tank Release Detection:	Not reported
Tank SFC Type:	Not reported
Pipe Material:	Not reported

UNION OIL 0355 (Continued) **U003378529**

Pipe Construction:	Not reported
Pipe Primary Release Detection:	Not reported
Pipe Second Release Detection:	Not reported
Pipe Corrosion Protection:	Not reported
Pipe Pumping System:	Not reported
Responsible Unit:	NORTHWEST
Dispencer/Pump SFC Type:	Not reported

Tank Name:	TK 7
Tag Number:	Not reported
Tank Status:	Removed
Tank Status Date:	08/06/1996
Tank Install Date:	00/01/1962
Tank Closure Date:	Not reported
Capacity Range:	111 TO 1,100 Gallons
Tank Permit Expiration Date:	Not reported
Tank Upgrade Date:	Not reported
Tank Spill Prevention:	Not reported
Tank Overfill Prevention:	Not reported
Tank Material:	Not reported
Tank Construction:	Not reported
Tank Tightness Test:	Not reported
Tank Corrosion Protection:	Not reported
Tank Manifold:	Not reported
Tank Release Detection:	Not reported
Tank SFC Type:	Not reported
Pipe Material:	Not reported
Pipe Construction:	Not reported
Pipe Primary Release Detection:	Not reported
Pipe Second Release Detection:	Not reported
Pipe Corrosion Protection:	Not reported
Pipe Pumping System:	Not reported
Responsible Unit:	NORTHWEST
Dispencer/Pump SFC Type:	Not reported

Tank Name:	TK 8
Tag Number:	Not reported
Tank Status:	Removed
Tank Status Date:	08/06/1996
Tank Install Date:	00/31/1964
Tank Closure Date:	Not reported
Capacity Range:	111 TO 1,100 Gallons
Tank Permit Expiration Date:	Not reported
Tank Upgrade Date:	Not reported
Tank Spill Prevention:	Not reported
Tank Overfill Prevention:	Not reported
Tank Material:	Not reported
Tank Construction:	Not reported
Tank Tightness Test:	Not reported
Tank Corrosion Protection:	Not reported
Tank Manifold:	Not reported
Tank Release Detection:	Not reported
Tank SFC Type:	Not reported
Pipe Material:	Not reported
Pipe Construction:	Not reported

UNION OIL 0355 (Continued) **U003378529**

Pipe Primary Release Detection: Not reported
Pipe Second Release Detection: Not reported
Pipe Corrosion Protection: Not reported
Pipe Pumping System: Not reported
Responsible Unit: NORTHWEST
Dispencer/Pump SFC Type: Not reported

BI272 **TACO TIME NORTHWEST RESTAURANT** **WA CSCSL** **S107747500**
ESE **1420 E MADISON ST** **WA ALLSITES** **N/A**
1/2-1 **SEATTLE, WA 98122** **WA VCP**
0.946 mi.
4994 ft. **Site 1 of 2 in cluster BI**

Relative:
Higher

Actual:
382 ft.

CSCSL:
Facility ID: 5460498
Region: Northwest
Lat/Long: 47.614051999 / -122.313989
Brownfield Status: Not reported
Rank Status: N
Clean Up Siteid: 811
Site Status: Cleanup Started
PSI?: Not reported
Contaminant Name: Petroleum Products-Unspecified
Ground Water: Suspected
Surface Water: Not reported
Soil: Confirmed Above Cleanup Level
Sediment: Not reported
Air: Not reported
Bedrock: Not reported
Responsible Unit: Northwest

ALLSITES:
Facility Id: 5460498
Latitude: 47.6140519
Longitude: -122.31398
Ecology Interest Type Code: VOLCLNST
Facility ID: 5460498
Facility Company: Taco Time Northwest Restaurant
Interaction: A
Interaction 1: VOLCLNST
Interaction 2: Voluntary Cleanup Sites
Ecology Program: TOXICS
Program Data: ISIS
Facility Alt.: Taco Time Northwest Restaurant
Program ID: NW1621
Date Interaction: 4/18/2006 0:00
Date Interaction 3: Not reported

VCP:
edr_fstat: WA
edr_fzip: 98122
edr_fcnty: KING
edr_zip: Not reported
Facility ID: 5460498
VCP Status: Yes
VCP: Not reported

TACO TIME NORTHWEST RESTAURANT (Continued) **S107747500**

Ecology Status: Not reported
NFA Type: Not reported
Date NFA: Not reported
Rank: N
Cleanup Siteid: 811

273
South
1/2-1
0.949 mi.
5010 ft.

4TH & COLUMBIA PARKING
723 4TH AVE
SEATTLE, WA 98104

WA CSCSL **U003028381**
WA HSL **N/A**
WA ALLSITES
WA LUST
WA UST

Relative:
Lower

Actual:
127 ft.

CSCSL:

Facility ID: 81551293
Region: Northwest
Lat/Long: 47.604451714 / -122.33167955
Brownfield Status: Not reported
Rank Status: 3
Clean Up Siteid: 10611
Site Status: Cleanup Started
PSI?: Yes
Contaminant Name: Benzene
Ground Water: Not reported
Surface Water: Not reported
Soil: Confirmed Above Cleanup Level
Sediment: Not reported
Air: Not reported
Bedrock: Not reported
Responsible Unit: Northwest

Facility ID: 81551293
Region: Northwest
Lat/Long: 47.604451714 / -122.33167955
Brownfield Status: Not reported
Rank Status: 3
Clean Up Siteid: 10611
Site Status: Cleanup Started
PSI?: Yes
Contaminant Name: Non-Halogenated Solvents
Ground Water: Not reported
Surface Water: Not reported
Soil: Confirmed Above Cleanup Level
Sediment: Not reported
Air: Not reported
Bedrock: Not reported
Responsible Unit: Northwest

Facility ID: 81551293
Region: Northwest
Lat/Long: 47.604451714 / -122.33167955
Brownfield Status: Not reported
Rank Status: 3
Clean Up Siteid: 10611
Site Status: Cleanup Started
PSI?: Yes
Contaminant Name: Petroleum-Gasoline
Ground Water: Not reported
Surface Water: Not reported

4TH & COLUMBIA PARKING (Continued) **U003028381**

Soil: Confirmed Above Cleanup Level
Sediment: Not reported
Air: Not reported
Bedrock: Not reported
Responsible Unit: Northwest

HSL:
edr_fstat: WA
edr_fzip: Not reported
edr_fcnty: KING
edr_zip: Not reported
Facility Type: Hazardous Sites List
Facility Status: Cleanup Started
FSID Number: 81551293
Rank: 3
Region: NW
EDR Link ID: 81551293

ALLSITES:
Facility Id: 81551293
Latitude: 47.6044517
Longitude: -122.33167
Ecology Interest Type Code: TIER2
Facility ID: 81551293
Facility Company: 4TH & COLUMBIA PARKING
Interaction: I
Interaction 1: TIER2
Interaction 2: Emergency/Haz Chem Rpt TIER2
Ecology Program: HAZWASTE
Program Data: EPCRA
Facility Alt.: Not reported
Program ID: CRK000004960
Date Interaction: 1/1/1988 0:00
Date Interaction 3: 2/28/2006 0:00

Facility ID: 81551293
Facility Company: 4TH & COLUMBIA PARKING
Interaction: A
Interaction 1: LUST
Interaction 2: LUST Facility
Ecology Program: TOXICS
Program Data: ISIS
Facility Alt.: Not reported
Program ID: 8165
Date Interaction: 5/12/2004 0:00
Date Interaction 3: Not reported

Facility ID: 81551293
Facility Company: 4TH & COLUMBIA PARKING
Interaction: I
Interaction 1: UST
Interaction 2: Underground Storage Tank
Ecology Program: TOXICS
Program Data: UST
Facility Alt.: Not reported
Program ID: 8165

4TH & COLUMBIA PARKING (Continued) **U003028381**

Date Interaction: 1/1/1973 0:00
Date Interaction 3: 3/4/2004 0:00

Facility Id: 81551293
Latitude: 47.6044517
Longitude: -122.33167
Ecology Interest Type Code: UST
Facility ID: 81551293
Facility Company: 4TH & COLUMBIA PARKING
Interaction: I
Interaction 1: TIER2
Interaction 2: Emergency/Haz Chem Rpt TIER2
Ecology Program: HAZWASTE
Program Data: EPCRA
Facility Alt.: Not reported
Program ID: CRK000004960
Date Interaction: 1/1/1988 0:00
Date Interaction 3: 2/28/2006 0:00

Facility ID: 81551293
Facility Company: 4TH & COLUMBIA PARKING
Interaction: A
Interaction 1: LUST
Interaction 2: LUST Facility
Ecology Program: TOXICS
Program Data: ISIS
Facility Alt.: Not reported
Program ID: 8165
Date Interaction: 5/12/2004 0:00
Date Interaction 3: Not reported

Facility ID: 81551293
Facility Company: 4TH & COLUMBIA PARKING
Interaction: I
Interaction 1: UST
Interaction 2: Underground Storage Tank
Ecology Program: TOXICS
Program Data: UST
Facility Alt.: Not reported
Program ID: 8165
Date Interaction: 1/1/1973 0:00
Date Interaction 3: 3/4/2004 0:00

Facility Id: 81551293
Latitude: 47.6044517
Longitude: -122.33167
Ecology Interest Type Code: LUST
Facility ID: 81551293
Facility Company: 4TH & COLUMBIA PARKING
Interaction: I
Interaction 1: TIER2
Interaction 2: Emergency/Haz Chem Rpt TIER2
Ecology Program: HAZWASTE
Program Data: EPCRA
Facility Alt.: Not reported

4TH & COLUMBIA PARKING (Continued) **U003028381**

Program ID:	CRK000004960
Date Interaction:	1/1/1988 0:00
Date Interaction 3:	2/28/2006 0:00
Facility ID:	81551293
Facility Company:	4TH & COLUMBIA PARKING
Interaction:	A
Interaction 1:	LUST
Interaction 2:	LUST Facility
Ecology Program:	TOXICS
Program Data:	ISIS
Facility Alt.:	Not reported
Program ID:	8165
Date Interaction:	5/12/2004 0:00
Date Interaction 3:	Not reported
Facility ID:	81551293
Facility Company:	4TH & COLUMBIA PARKING
Interaction:	I
Interaction 1:	UST
Interaction 2:	Underground Storage Tank
Ecology Program:	TOXICS
Program Data:	UST
Facility Alt.:	Not reported
Program ID:	8165
Date Interaction:	1/1/1973 0:00
Date Interaction 3:	3/4/2004 0:00

LUST:

Facility ID:	81551293
Facility Status:	Cleanup Started
Cleanup Site ID:	10611
Cleanup Unit Type:	Upland
Process Type:	Independent Action
Alternate Name:	FOURTH & COLUMBIA PARKING GARAGE
Release Status Date:	03/04/2004
Site Response Unit Code:	Northwest
Lat/Long:	47.6044517 / -122.33167

UST:

Facility ID:	81551293
Site Id:	8165
UBI:	6010879420010002
Phone Number:	2066828989
Decimal Latitude:	47.60445171
Decimal Longitude:	-122.3316795
Tank Name:	1
Tag Number:	A3656
Tank Status:	Removed
Tank Status Date:	03/04/2004
Tank Install Date:	00/01/1974
Tank Closure Date:	05/11/2004
Capacity Range:	111 TO 1,100 Gallons
Tank Permit Expiration Date:	05/31/2004

4TH & COLUMBIA PARKING (Continued) **U003028381**

Tank Upgrade Date:	04/18/1998
Tank Spill Prevention:	Spill Bucket/Spill Box
Tank Overfill Prevention:	Overfill Alarm
Tank Material:	Dielectric Coated Steel
Tank Construction:	Single Wall Tank
Tank Tightness Test:	Not reported
Tank Corrosion Protection:	Interior Lining
Tank Manifold:	Not reported
Tank Release Detection:	Automatic Tank Gauging
Tank SFC Type:	Not reported
Pipe Material:	Fiberglass
Pipe Construction:	Single Wall Pipe
Pipe Primary Release Detection:	Safe Suction (No Leak Detection)
Pipe Second Release Detection:	Not reported
Pipe Corrosion Protection:	Corrosion Resistant
Pipe Pumping System:	Not reported
Responsible Unit:	NORTHWEST
Dispencer/Pump SFC Type:	Not reported

Tank Name:	2
Tag Number:	A3656
Tank Status:	Removed
Tank Status Date:	03/04/2004
Tank Install Date:	00/01/1973
Tank Closure Date:	05/11/2004
Capacity Range:	1,101 to 2,000 Gallons
Tank Permit Expiration Date:	05/31/2004
Tank Upgrade Date:	04/17/1998
Tank Spill Prevention:	Spill Bucket/Spill Box
Tank Overfill Prevention:	Overfill Alarm
Tank Material:	Dielectric Coated Steel
Tank Construction:	Single Wall Tank
Tank Tightness Test:	Not reported
Tank Corrosion Protection:	Interior Lining
Tank Manifold:	Not reported
Tank Release Detection:	Automatic Tank Gauging
Tank SFC Type:	Not reported
Pipe Material:	Fiberglass
Pipe Construction:	Single Wall Pipe
Pipe Primary Release Detection:	Safe Suction (No Leak Detection)
Pipe Second Release Detection:	Not reported
Pipe Corrosion Protection:	Corrosion Resistant
Pipe Pumping System:	Not reported
Responsible Unit:	NORTHWEST
Dispencer/Pump SFC Type:	Not reported

BH274 **ECONET, INC.** **WA CSCSL** **U003025283**
West **3005 1ST AVE** **WA ALLSITES** **N/A**
1/2-1 **SEATTLE, WA 98121** **WA CSCSL NFA**
0.952 mi. **WA LUST**
5028 ft. **Site 2 of 2 in cluster BH** **WA UST**
WA MANIFEST
Relative: **WA INST CONTROL**
Lower **WA VCP**

Actual: CSCSL:
84 ft. Facility ID: 21448945

ECONET, INC. (Continued) **U003025283**

Region:	Northwest
Lat/Long:	47.617705196 / -122.35449647
Brownfield Status:	Not reported
Rank Status:	N
Clean Up Siteid:	8279
Site Status:	Cleanup Started
PSI?:	Yes
Contaminant Name:	Petroleum-Other
Ground Water:	Not reported
Surface Water:	Not reported
Soil:	Confirmed Above Cleanup Level
Sediment:	Not reported
Air:	Not reported
Bedrock:	Not reported
Responsible Unit:	Northwest

ALLSITES:

Facility Id:	21448945
Latitude:	47.6177051
Longitude:	-122.35449
Ecology Interest Type Code:	UST

Facility ID:	21448945
Facility Company:	Dendreon Corp
Interaction:	I
Interaction 1:	HWG
Interaction 2:	Hazardous Waste Generator
Ecology Program:	HAZWASTE
Program Data:	TURBOWASTE
Facility Alt.:	Not reported
Program ID:	WAD003095932
Date Interaction:	5/30/1984 0:00
Date Interaction 3:	8/27/1990 0:00

Facility ID:	21448945
Facility Company:	Dendreon Corp
Interaction:	I
Interaction 1:	LUST
Interaction 2:	LUST Facility
Ecology Program:	TOXICS
Program Data:	ISIS
Facility Alt.:	Not reported
Program ID:	200366
Date Interaction:	8/14/1989 0:00
Date Interaction 3:	5/21/1995 0:00

Facility ID:	21448945
Facility Company:	Dendreon Corp
Interaction:	I
Interaction 1:	LUST
Interaction 2:	LUST Facility
Ecology Program:	TOXICS
Program Data:	ISIS
Facility Alt.:	Not reported
Program ID:	102205
Date Interaction:	10/5/1993 0:00
Date Interaction 3:	10/25/1999 0:00

ECONET, INC. (Continued) **U003025283**

Facility ID:	21448945
Facility Company:	Dendreon Corp
Interaction:	I
Interaction 1:	VOLCLNST
Interaction 2:	Voluntary Cleanup Sites
Ecology Program:	TOXICS
Program Data:	ISIS
Facility Alt.:	Dendreon Corp
Program ID:	Not reported
Date Interaction:	3/30/1999 0:00
Date Interaction 3:	11/14/2001 0:00

Facility ID:	21448945
Facility Company:	Dendreon Corp
Interaction:	I
Interaction 1:	HWG
Interaction 2:	Hazardous Waste Generator
Ecology Program:	HAZWASTE
Program Data:	TURBOWASTE
Facility Alt.:	Not reported
Program ID:	WAD003095932
Date Interaction:	3/1/2000 0:00
Date Interaction 3:	12/31/2004 0:00

Facility ID:	21448945
Facility Company:	Dendreon Corp
Interaction:	I
Interaction 1:	HWG
Interaction 2:	Hazardous Waste Generator
Ecology Program:	HAZWASTE
Program Data:	TURBOWASTE
Facility Alt.:	Dendreon Corp
Program ID:	WAD003095932
Date Interaction:	12/1/2011 0:00
Date Interaction 3:	12/31/2011 0:00

Facility ID:	21448945
Facility Company:	Dendreon Corp
Interaction:	A
Interaction 1:	HWG
Interaction 2:	Hazardous Waste Generator
Ecology Program:	HAZWASTE
Program Data:	TURBOWASTE
Facility Alt.:	Unigen Inc Seattle
Program ID:	WAD003095932
Date Interaction:	7/15/2012 0:00
Date Interaction 3:	Not reported

Facility ID:	21448945
Facility Company:	Dendreon Corp
Interaction:	A
Interaction 1:	UST
Interaction 2:	Underground Storage Tank
Ecology Program:	TOXICS
Program Data:	UST
Facility Alt.:	Not reported
Program ID:	Not reported

ECONET, INC. (Continued) **U003025283**

Date Interaction: 1/1/1979 0:00
Date Interaction 3: Not reported

Facility ID: 21448945
Facility Company: Dendreon Corp
Interaction: A
Interaction 1: UST
Interaction 2: Underground Storage Tank
Ecology Program: TOXICS
Program Data: UST
Facility Alt.: ECONET
Program ID: 102205
Date Interaction: 1/27/2000 0:00
Date Interaction 3: Not reported

Facility Id: 21448945
Latitude: 47.6177051
Longitude: -122.35449
Ecology Interest Type Code: VOLCLNST
Facility ID: 21448945
Facility Company: Dendreon Corp
Interaction: I
Interaction 1: HWG
Interaction 2: Hazardous Waste Generator
Ecology Program: HAZWASTE
Program Data: TURBOWASTE
Facility Alt.: Not reported
Program ID: WAD003095932
Date Interaction: 5/30/1984 0:00
Date Interaction 3: 8/27/1990 0:00

Facility ID: 21448945
Facility Company: Dendreon Corp
Interaction: I
Interaction 1: LUST
Interaction 2: LUST Facility
Ecology Program: TOXICS
Program Data: ISIS
Facility Alt.: Not reported
Program ID: 200366
Date Interaction: 8/14/1989 0:00
Date Interaction 3: 5/21/1995 0:00

Facility ID: 21448945
Facility Company: Dendreon Corp
Interaction: I
Interaction 1: LUST
Interaction 2: LUST Facility
Ecology Program: TOXICS
Program Data: ISIS
Facility Alt.: Not reported
Program ID: 102205
Date Interaction: 10/5/1993 0:00
Date Interaction 3: 10/25/1999 0:00

Facility ID: 21448945

ECONET, INC. (Continued) **U003025283**

Facility Company:	Dendreon Corp
Interaction:	I
Interaction 1:	VOLCLNST
Interaction 2:	Voluntary Cleanup Sites
Ecology Program:	TOXICS
Program Data:	ISIS
Facility Alt.:	Dendreon Corp
Program ID:	Not reported
Date Interaction:	3/30/1999 0:00
Date Interaction 3:	11/14/2001 0:00

Facility ID:	21448945
Facility Company:	Dendreon Corp
Interaction:	I
Interaction 1:	HWG
Interaction 2:	Hazardous Waste Generator
Ecology Program:	HAZWASTE
Program Data:	TURBOWASTE
Facility Alt.:	Not reported
Program ID:	WAD003095932
Date Interaction:	3/1/2000 0:00
Date Interaction 3:	12/31/2004 0:00

Facility ID:	21448945
Facility Company:	Dendreon Corp
Interaction:	I
Interaction 1:	HWG
Interaction 2:	Hazardous Waste Generator
Ecology Program:	HAZWASTE
Program Data:	TURBOWASTE
Facility Alt.:	Dendreon Corp
Program ID:	WAD003095932
Date Interaction:	12/1/2011 0:00
Date Interaction 3:	12/31/2011 0:00

Facility ID:	21448945
Facility Company:	Dendreon Corp
Interaction:	A
Interaction 1:	HWG
Interaction 2:	Hazardous Waste Generator
Ecology Program:	HAZWASTE
Program Data:	TURBOWASTE
Facility Alt.:	Unigen Inc Seattle
Program ID:	WAD003095932
Date Interaction:	7/15/2012 0:00
Date Interaction 3:	Not reported

Facility ID:	21448945
Facility Company:	Dendreon Corp
Interaction:	A
Interaction 1:	UST
Interaction 2:	Underground Storage Tank
Ecology Program:	TOXICS
Program Data:	UST
Facility Alt.:	Not reported
Program ID:	Not reported
Date Interaction:	1/1/1979 0:00

ECONET, INC. (Continued) **U003025283**

Date Interaction 3: Not reported

Facility ID: 21448945
Facility Company: Dendreon Corp
Interaction: A
Interaction 1: UST
Interaction 2: Underground Storage Tank
Ecology Program: TOXICS
Program Data: UST
Facility Alt.: ECONET
Program ID: 102205
Date Interaction: 1/27/2000 0:00
Date Interaction 3: Not reported

Facility Id: 21448945
Latitude: 47.6177051
Longitude: -122.35449
Ecology Interest Type Code: HWG
Facility ID: 21448945
Facility Company: Dendreon Corp
Interaction: I
Interaction 1: HWG
Interaction 2: Hazardous Waste Generator
Ecology Program: HAZWASTE
Program Data: TURBOWASTE
Facility Alt.: Not reported
Program ID: WAD003095932
Date Interaction: 5/30/1984 0:00
Date Interaction 3: 8/27/1990 0:00

Facility ID: 21448945
Facility Company: Dendreon Corp
Interaction: I
Interaction 1: LUST
Interaction 2: LUST Facility
Ecology Program: TOXICS
Program Data: ISIS
Facility Alt.: Not reported
Program ID: 200366
Date Interaction: 8/14/1989 0:00
Date Interaction 3: 5/21/1995 0:00

Facility ID: 21448945
Facility Company: Dendreon Corp
Interaction: I
Interaction 1: LUST
Interaction 2: LUST Facility
Ecology Program: TOXICS
Program Data: ISIS
Facility Alt.: Not reported
Program ID: 102205
Date Interaction: 10/5/1993 0:00
Date Interaction 3: 10/25/1999 0:00

Facility ID: 21448945
Facility Company: Dendreon Corp

ECONET, INC. (Continued) **U003025283**

Interaction:	I
Interaction 1:	VOLCLNST
Interaction 2:	Voluntary Cleanup Sites
Ecology Program:	TOXICS
Program Data:	ISIS
Facility Alt.:	Dendreon Corp
Program ID:	Not reported
Date Interaction:	3/30/1999 0:00
Date Interaction 3:	11/14/2001 0:00

Facility ID:	21448945
Facility Company:	Dendreon Corp
Interaction:	I
Interaction 1:	HWG
Interaction 2:	Hazardous Waste Generator
Ecology Program:	HAZWASTE
Program Data:	TURBOWASTE
Facility Alt.:	Not reported
Program ID:	WAD003095932
Date Interaction:	3/1/2000 0:00
Date Interaction 3:	12/31/2004 0:00

Facility ID:	21448945
Facility Company:	Dendreon Corp
Interaction:	I
Interaction 1:	HWG
Interaction 2:	Hazardous Waste Generator
Ecology Program:	HAZWASTE
Program Data:	TURBOWASTE
Facility Alt.:	Dendreon Corp
Program ID:	WAD003095932
Date Interaction:	12/1/2011 0:00
Date Interaction 3:	12/31/2011 0:00

Facility ID:	21448945
Facility Company:	Dendreon Corp
Interaction:	A
Interaction 1:	HWG
Interaction 2:	Hazardous Waste Generator
Ecology Program:	HAZWASTE
Program Data:	TURBOWASTE
Facility Alt.:	Unigen Inc Seattle
Program ID:	WAD003095932
Date Interaction:	7/15/2012 0:00
Date Interaction 3:	Not reported

Facility ID:	21448945
Facility Company:	Dendreon Corp
Interaction:	A
Interaction 1:	UST
Interaction 2:	Underground Storage Tank
Ecology Program:	TOXICS
Program Data:	UST
Facility Alt.:	Not reported
Program ID:	Not reported
Date Interaction:	1/1/1979 0:00
Date Interaction 3:	Not reported

ECONET, INC. (Continued) **U003025283**

Facility ID: 21448945
Facility Company: Dendreon Corp
Interaction: A
Interaction 1: UST
Interaction 2: Underground Storage Tank
Ecology Program: TOXICS
Program Data: UST
Facility Alt.: ECONET
Program ID: 102205
Date Interaction: 1/27/2000 0:00
Date Interaction 3: Not reported

Facility Id: 21448945
Latitude: 47.6177051
Longitude: -122.35449
Ecology Interest Type Code: LUST
Facility ID: 21448945
Facility Company: Dendreon Corp
Interaction: I
Interaction 1: HWG
Interaction 2: Hazardous Waste Generator
Ecology Program: HAZWASTE
Program Data: TURBOWASTE
Facility Alt.: Not reported
Program ID: WAD003095932
Date Interaction: 5/30/1984 0:00
Date Interaction 3: 8/27/1990 0:00

Facility ID: 21448945
Facility Company: Dendreon Corp
Interaction: I
Interaction 1: LUST
Interaction 2: LUST Facility
Ecology Program: TOXICS
Program Data: ISIS
Facility Alt.: Not reported
Program ID: 200366
Date Interaction: 8/14/1989 0:00
Date Interaction 3: 5/21/1995 0:00

Facility ID: 21448945
Facility Company: Dendreon Corp
Interaction: I
Interaction 1: LUST
Interaction 2: LUST Facility
Ecology Program: TOXICS
Program Data: ISIS
Facility Alt.: Not reported
Program ID: 102205
Date Interaction: 10/5/1993 0:00
Date Interaction 3: 10/25/1999 0:00

Facility ID: 21448945
Facility Company: Dendreon Corp
Interaction: I
Interaction 1: VOLCLNST

ECONET, INC. (Continued) **U003025283**

Interaction 2:	Voluntary Cleanup Sites
Ecology Program:	TOXICS
Program Data:	ISIS
Facility Alt.:	Dendreon Corp
Program ID:	Not reported
Date Interaction:	3/30/1999 0:00
Date Interaction 3:	11/14/2001 0:00
Facility ID:	21448945
Facility Company:	Dendreon Corp
Interaction:	I
Interaction 1:	HWG
Interaction 2:	Hazardous Waste Generator
Ecology Program:	HAZWASTE
Program Data:	TURBOWASTE
Facility Alt.:	Not reported
Program ID:	WAD003095932
Date Interaction:	3/1/2000 0:00
Date Interaction 3:	12/31/2004 0:00
Facility ID:	21448945
Facility Company:	Dendreon Corp
Interaction:	I
Interaction 1:	HWG
Interaction 2:	Hazardous Waste Generator
Ecology Program:	HAZWASTE
Program Data:	TURBOWASTE
Facility Alt.:	Dendreon Corp
Program ID:	WAD003095932
Date Interaction:	12/1/2011 0:00
Date Interaction 3:	12/31/2011 0:00
Facility ID:	21448945
Facility Company:	Dendreon Corp
Interaction:	A
Interaction 1:	HWG
Interaction 2:	Hazardous Waste Generator
Ecology Program:	HAZWASTE
Program Data:	TURBOWASTE
Facility Alt.:	Unigen Inc Seattle
Program ID:	WAD003095932
Date Interaction:	7/15/2012 0:00
Date Interaction 3:	Not reported
Facility ID:	21448945
Facility Company:	Dendreon Corp
Interaction:	A
Interaction 1:	UST
Interaction 2:	Underground Storage Tank
Ecology Program:	TOXICS
Program Data:	UST
Facility Alt.:	Not reported
Program ID:	Not reported
Date Interaction:	1/1/1979 0:00
Date Interaction 3:	Not reported
Facility ID:	21448945

ECONET, INC. (Continued) **U003025283**

Facility Company:	Dendreon Corp
Interaction:	A
Interaction 1:	UST
Interaction 2:	Underground Storage Tank
Ecology Program:	TOXICS
Program Data:	UST
Facility Alt.:	ECONET
Program ID:	102205
Date Interaction:	1/27/2000 0:00
Date Interaction 3:	Not reported

CSCSL NFA:

Facility/Site Id:	21448945
CS Id:	8280
NFA Date:	10/25/1999
Rank:	Not reported
VCP:	No
Latitude:	47.617705196
Longitude:	-122.35449647

Facility/Site Id:	21448945
CS Id:	2608
NFA Date:	10/25/1999
Rank:	Not reported
VCP:	Yes
Latitude:	47.617705196
Longitude:	-122.35449647

LUST:

Facility ID:	21448945
Facility Status:	Cleanup Started
Cleanup Site ID:	8279
Cleanup Unit Type:	Upland
Process Type:	Independent Action
Alternate Name:	ONCOGEN
Release Status Date:	10/03/2011
Site Response Unit Code:	Northwest
Lat/Long:	47.6177051 / -122.35449

Facility ID:	21448945
Facility Status:	Cleanup Started
Cleanup Site ID:	8279
Cleanup Unit Type:	Upland
Process Type:	Independent Action
Alternate Name:	ONCOGEN
Release Status Date:	08/14/1989
Site Response Unit Code:	Northwest
Lat/Long:	47.6177051 / -122.35449

UST:

Facility ID:	21448945
Site Id:	102205
UBI:	6024191620010002
Phone Number:	3604868300
Decimal Latitude:	47.6177052

ECONET, INC. (Continued) **U003025283**

Decimal Longitude:	-122.3544965

Tank Name:	1
Tag Number:	A8095
Tank Status:	Removed
Tank Status Date:	08/06/1996
Tank Install Date:	00/01/1979
Tank Closure Date:	Not reported
Capacity Range:	Not reported
Tank Permit Expiration Date:	Not reported
Tank Upgrade Date:	Not reported
Tank Spill Prevention:	None
Tank Overfill Prevention:	None
Tank Material:	Not reported
Tank Construction:	Not reported
Tank Tightness Test:	Not reported
Tank Corrosion Protection:	None
Tank Manifold:	Not reported
Tank Release Detection:	Weekly Manual Gauging
Tank SFC Type:	Not reported
Pipe Material:	Not reported
Pipe Construction:	Single Wall Pipe
Pipe Primary Release Detection:	Other
Pipe Second Release Detection:	Not reported
Pipe Corrosion Protection:	None
Pipe Pumping System:	Not reported
Responsible Unit:	NORTHWEST
Dispencer/Pump SFC Type:	Not reported

Tank Name:	2
Tag Number:	A8095
Tank Status:	Operational
Tank Status Date:	08/06/1996
Tank Install Date:	00/25/1995
Tank Closure Date:	Not reported
Capacity Range:	1,101 to 2,000 Gallons
Tank Permit Expiration Date:	08/31/2015
Tank Upgrade Date:	07/25/1995
Tank Spill Prevention:	Spill Bucket/Spill Box
Tank Overfill Prevention:	Ball Float Valve (vent line)
Tank Material:	Dielectric Coated Steel
Tank Construction:	Double Wall Tank
Tank Tightness Test:	Not Performed
Tank Corrosion Protection:	Sacrificial Anode
Tank Manifold:	Not reported
Tank Release Detection:	Automatic Tank Gauging
Tank SFC Type:	Not reported
Pipe Material:	Fiberglass
Pipe Construction:	Double Wall Pipe
Pipe Primary Release Detection:	Interstitial Monitoring (or Sump Sensor)
Pipe Second Release Detection:	Not reported
Pipe Corrosion Protection:	Corrosion Resistant
Pipe Pumping System:	Non-Safe Suction
Responsible Unit:	NORTHWEST
Dispencer/Pump SFC Type:	Not reported

ECONET, INC. (Continued) **U003025283**

WA MANIFEST:

Facility Site ID Number:	21448945
SWC Desc:	WT02, WT01, WSC2
FWC Desc:	D002, D001, D003, D005, D007, D008, D035, D039, D011
Form Comm:	Not reported
Data Year:	2011
Permit by Rule:	False
Treatment by Generator:	False
Mixed radioactive waste:	False
Importer of hazardous waste:	False
Immediate recycler:	False
Treatment/Storage/Disposal/Recycling Facility:	False
Generator of dangerous fuel waste:	False
Generator marketing to burner:	False
"Other marketers (i.e., blender, distributor, etc.)":	False
Utility boiler burner:	False
Industry boiler burner:	False
Industrial Furnace:	False
Smelter defferal:	False
Universal waste - batteries - generate:	False
Universal waste - thermostats - generate:	False
Universal waste - mercury - generate:	False
Universal waste - lamps - generate:	False
Universal waste - batteries - accumulate:	False
Universal waste - thermostats - accumulate:	False
Universal waste - mercury - accumulate:	False
Universal waste - lamps - accumulate:	False
Destination Facility for Universal Waste:	False
Off-specification used oil burner - utility boiler:	False
Off-specification used oil burner - industrial boiler:	False
Off-specification used oil burner - industrial furnace:	False
EPA ID:	WAD003095932
Facility Address 2:	Not reported
TAX REG NBR:	601907155
NAICS CD:	541711
BUSINESS TYPE:	Not reported
MAIL NAME:	Dendreon Corp
MAIL ADDR LINE1:	1301 2nd Avenue
MAIL ADDR LINE2:	Ste 3200
MAIL CITY,ST,ZIP:	SEATTLE, WA 98101-0004
MAIL COUNTRY:	UNITED STATES
LEGAL ORG NAME:	Dendreon Corp
LEGAL ORG TYPE:	Private
LEGAL ADDR LINE1:	1301 2nd Avenue
LEGAL ADDR LINE2:	Ste 3200
LEGAL CITY,ST,ZIP:	SEATTLE, WA 98101-0004
LEGAL COUNTRY:	UNITED STATES
LEGAL PHONE NBR:	(206)256-4545
LEGAL EFFECTIVE DATE:	03/01/2000
LAND ORG NAME:	Alexandrea Real Estate Equitas Inc
LAND ORG TYPE:	Private
LAND PERSON NAME:	Not reported
LAND ADDR LINE1:	135 N Los Robles Ave
LAND ADDR LINE2:	Ste 250
LAND CITY,ST,ZIP:	PASADENA, CA 91101
LAND COUNTRY:	UNITED STATES
LAND PHONE NBR:	(626)578-9693

ECONET, INC. (Continued) **U003025283**

OPERATOR ORG NAME:	Not reported
OPERATOR ORG TYPE:	Private
OPERATOR ADDR LINE1:	1208 Eastlake Ave E
OPERATOR CITY,ST,ZIP:	SEATTLE, WA 98102-3703
OPERATOR COUNTRY:	UNITED STATES
OPERATOR PHONE NBR:	(206)455-2240
OPERATOR EFFECTIVE DATE:	12/01/2011
SITE CONTACT NAME:	Jennifer Young
SITE CONTACT ADDR LINE1:	1208 Eastlake Avenue E
SITE CONTACT ZIP:	SEATTLE, WA 98102-3703
SITE CONTACT COUNTRY:	UNITED STATES
SITE CONTACT PHONE NBR:	(206)455-2240
SITE CONTACT EMAIL:	jyoung@dendreon.com
FORM CONTACT NAME:	Jennifer Young
FORM CONTACT ADDR LINE1:	1208 Eastlake Avenue E
FORM CONTACT CITY,ST,ZIP:	SEATTLE, WA 98102-3703
FORM CONTACT COUNTRY:	UNITED STATES
FORM CONTACT PHONE NBR:	(206)455-2240
FORM CONTACT EMAIL:	jyoung@dendreon.com
GEN STATUS CD:	MQG
MONTHLY GENERATION:	False
BATCH GENERATION:	False
ONE TIME GENERATION:	True
TRANSPORTS OWN WASTE:	False
TRANSPORTS OTHRS WASTE:	False
RECYCLER ONSITE:	False
TRANSFER FACILITY:	False
OTHER EXEMPTION:	Not reported
UW BATTERY GEN:	False
USED OIL TRANSPORTER:	False
USED OIL TRANSFER FACLTY:	False
USED OIL PROCESSOR:	False
USED OIL REREFINER:	False
USED OIL FUEL MRKTR DIRECTS SHPMNTS:	False
USED OIL FUEL MRKTR MEETS SPECS:	False

INST CONTROL:

Facility Site ID:	21448945
Latitude:	47.617705196
Longitude:	-122.35449647
Instrument Type:	Environmental Covenant
Document Type:	Recording #: 19990709000794, Date: Jul 9 1999 12:00AM
County Filing # For Individual IC Doc:	19990709000794
Filing Date Of Individual IC Doc:	07/09/1999
Anchorage Restrictions:	No
Drinking Water Restrictions:	Yes
Education Programs:	No
Financial Assurance:	No
Finfish Harvesting Restrictions:	No
Groundwater Restriction:	No
Maintenance Requirements:	Yes
No Dredge Zone:	No
No Wake Zone:	No
Property Use Restriction:	Yes
Restrictive Signage:	No
Shell Fish Harvesting Restrictions:	No
Soil Restriction:	No

ECONET, INC. (Continued) **U003025283**

Surface Water Restriction:	No
Swimming Restriction:	No
Vessel Draft Restriction:	No
CS ID:	2608
Shoreline Stabilization Structure:	N
Wave Attenuation Structure:	N
Fencing or Other Permanent Access Barriers:	N
Simple Soil CAP:	N
Engineered CAP:	N
Engineered Bottom Barriers:	N
Immobilization by Stabilization, Solidification, or Encapsulation:	N
Ground Water Extraction and Gradient Control:	N
Vertical Ground Water Barrier:	N
Impermeable Surface:	N
Restrict Land Use:	Y
Restrict All Ground Water Use:	Y
Prohibit Domestic Ground Water Well Installation:	N
Prohibit All Soil Disturbance:	N
Access Barrier:	Y

Facility Site ID:	21448945
Latitude:	47.617705196
Longitude:	-122.35449647
Instrument Type:	Environmental Covenant
Document Type:	Recording #: 19990709000794, Date: Jul 9 1999 12:00AM
County Filing # For Individual IC Doc:	19990709000794
Filing Date Of Individual IC Doc:	07/09/1999
Anchorage Restrictions:	No
Drinking Water Restrictions:	Yes
Education Programs:	No
Financial Assurance:	No
Finfish Harvesting Restrictions:	No
Groundwater Restriction:	No
Maintenance Requirements:	Yes
No Dredge Zone:	No
No Wake Zone:	No
Property Use Restriction:	Yes
Restrictive Signage:	No
Shell Fish Harvesting Restrictions:	No
Soil Restriction:	No
Surface Water Restriction:	No
Swimming Restriction:	No
Vessel Draft Restriction:	No
CS ID:	8279
Shoreline Stabilization Structure:	N
Wave Attenuation Structure:	N
Fencing or Other Permanent Access Barriers:	N
Simple Soil CAP:	N
Engineered CAP:	N
Engineered Bottom Barriers:	N
Immobilization by Stabilization, Solidification, or Encapsulation:	N
Ground Water Extraction and Gradient Control:	N
Vertical Ground Water Barrier:	N
Impermeable Surface:	N
Restrict Land Use:	Y
Restrict All Ground Water Use:	Y
Prohibit Domestic Ground Water Well Installation:	N

ECONET, INC. (Continued) **U003025283**

Prohibit All Soil Disturbance:	N
Access Barrier:	Y
Facility Site ID:	21448945
Latitude:	47.617705196
Longitude:	-122.35449647
Instrument Type:	Environmental Covenant
Document Type:	Recording #: 19990709000794, Date: Jul 9 1999 12:00AM
County Filing # For Individual IC Doc:	19990709000794
Filing Date Of Individual IC Doc:	07/09/1999
Anchorage Restrictions:	No
Drinking Water Restrictions:	Yes
Education Programs:	No
Financial Assurance:	No
Finfish Harvesting Restrictions:	No
Groundwater Restriction:	No
Maintenance Requirements:	Yes
No Dredge Zone:	No
No Wake Zone:	No
Property Use Restriction:	Yes
Restrictive Signage:	No
Shell Fish Harvesting Restrictions:	No
Soil Restriction:	No
Surface Water Restriction:	No
Swimming Restriction:	No
Vessel Draft Restriction:	No
CS ID:	8280
Shoreline Stabilization Structure:	N
Wave Attenuation Structure:	N
Fencing or Other Permanent Access Barriers:	N
Simple Soil CAP:	N
Engineered CAP:	N
Engineered Bottom Barriers:	N
Immobilization by Stabilization, Solidification, or Encapsulation:	N
Ground Water Extraction and Gradient Control:	N
Vertical Ground Water Barrier:	N
Impermeable Surface:	N
Restrict Land Use:	Y
Restrict All Ground Water Use:	Y
Prohibit Domestic Ground Water Well Installation:	N
Prohibit All Soil Disturbance:	N
Access Barrier:	Y

VCP:

edr_fstat:	WA
edr_fzip:	98121
edr_fcnty:	KING
edr_zip:	Not reported
Facility ID:	21448945
VCP Status:	Not reported
VCP:	Yes
Ecology Status:	Not reported
NFA Type:	Not reported
Date NFA:	10/25/1999
Rank:	Not reported
Cleanup Siteid:	2608

275
SE
1/2-1
0.970 mi.
5121 ft.

KERNER SCOTT HOUSE
510 MINOR AVE N
SEATTLE, WA 98104

WA CSCSL **S106495753**
WA ALLSITES **N/A**

Relative:
Higher

Actual:
357 ft.

CSCSL:

Facility ID:	4919889
Region:	Northwest
Lat/Long:	47.622278 / -122.325278
Brownfield Status:	Not reported
Rank Status:	N
Clean Up Siteid:	1509
Site Status:	Cleanup Started
PSI?:	Not reported
Contaminant Name:	Petroleum Products-Unspecified
Ground Water:	Confirmed Above Cleanup Level
Surface Water:	Not reported
Soil:	Confirmed Above Cleanup Level
Sediment:	Not reported
Air:	Not reported
Bedrock:	Not reported
Responsible Unit:	Northwest

ALLSITES:

Facility Id:	4919889
Latitude:	47.622278
Longitude:	-122.32527
Ecology Interest Type Code:	INDPNDNT
Facility ID:	4919889
Facility Company:	KERNER SCOTT HOUSE
Interaction:	A
Interaction 1:	INDPNDNT
Interaction 2:	Independent Cleanup
Ecology Program:	TOXICS
Program Data:	ISIS
Facility Alt.:	KERNER SCOTT HOUSE
Program ID:	Not reported
Date Interaction:	2/19/1997 0:00
Date Interaction 3:	Not reported

BI276
ESE
1/2-1
0.978 mi.
5162 ft.

7-ELEVEN FOOD STORE #2307-23020D
1522 E MADISON ST
SEATTLE, WA 98122

Site 2 of 2 in cluster BI

WA CSCSL **U003028597**
WA ALLSITES **N/A**
WA LUST
WA UST
WA VCP

Relative:
Higher

Actual:
393 ft.

CSCSL:

Facility ID:	66434231
Region:	Northwest
Lat/Long:	47.614916667 / -122.31208333
Brownfield Status:	Not reported
Rank Status:	N
Clean Up Siteid:	6488
Site Status:	Cleanup Started
PSI?:	Not reported
Contaminant Name:	Benzene
Ground Water:	Confirmed Above Cleanup Level

7-ELEVEN FOOD STORE #2307-23020D (Continued) **U003028597**

Surface Water: Not reported
Soil: Confirmed Above Cleanup Level
Sediment: Not reported
Air: Not reported
Bedrock: Not reported
Responsible Unit: Northwest

Facility ID: 66434231
Region: Northwest
Lat/Long: 47.614916667 / -122.31208333
Brownfield Status: Not reported
Rank Status: N
Clean Up Siteid: 6488
Site Status: Cleanup Started
PSI?: Not reported
Contaminant Name: Non-Halogenated Solvents
Ground Water: Confirmed Above Cleanup Level
Surface Water: Not reported
Soil: Confirmed Above Cleanup Level
Sediment: Not reported
Air: Not reported
Bedrock: Not reported
Responsible Unit: Northwest

Facility ID: 66434231
Region: Northwest
Lat/Long: 47.614916667 / -122.31208333
Brownfield Status: Not reported
Rank Status: N
Clean Up Siteid: 6488
Site Status: Cleanup Started
PSI?: Not reported
Contaminant Name: Petroleum-Gasoline
Ground Water: Confirmed Above Cleanup Level
Surface Water: Not reported
Soil: Confirmed Above Cleanup Level
Sediment: Not reported
Air: Not reported
Bedrock: Not reported
Responsible Unit: Northwest

ALLSITES:
Facility Id: 66434231
Latitude: 47.6149166
Longitude: -122.31208
Ecology Interest Type Code: TIER2
Facility ID: 66434231
Facility Company: 7 ELEVEN FOOD STORE 23020
Interaction: I
Interaction 1: TIER2
Interaction 2: Emergency/Haz Chem Rpt TIER2
Ecology Program: HAZWASTE
Program Data: EPCRA
Facility Alt.: Not reported
Program ID: CRK000012350
Date Interaction: 1/1/1988 0:00
Date Interaction 3: 7/4/1776 0:00:00

7-ELEVEN FOOD STORE #2307-23020D (Continued) **U003028597**

Facility ID:	66434231
Facility Company:	7 ELEVEN FOOD STORE 23020
Interaction:	A
Interaction 1:	LUST
Interaction 2:	LUST Facility
Ecology Program:	TOXICS
Program Data:	ISIS
Facility Alt.:	Not reported
Program ID:	8662
Date Interaction:	6/12/2007 0:00
Date Interaction 3:	Not reported

Facility ID:	66434231
Facility Company:	7 ELEVEN FOOD STORE 23020
Interaction:	I
Interaction 1:	VOLCLNST
Interaction 2:	Voluntary Cleanup Sites
Ecology Program:	TOXICS
Program Data:	ISIS
Facility Alt.:	7 ELEVEN FOOD STORE 23020
Program ID:	NW1859
Date Interaction:	11/29/2007 0:00
Date Interaction 3:	2/26/2008 0:00

Facility ID:	66434231
Facility Company:	7 ELEVEN FOOD STORE 23020
Interaction:	I
Interaction 1:	SCS
Interaction 2:	State Cleanup Site
Ecology Program:	TOXICS
Program Data:	ISIS
Facility Alt.:	7 ELEVEN FOOD STORE 23020
Program ID:	Not reported
Date Interaction:	2/26/2008 0:00
Date Interaction 3:	4/9/2008 0:00

Facility ID:	66434231
Facility Company:	7 ELEVEN FOOD STORE 23020
Interaction:	A
Interaction 1:	VOLCLNST
Interaction 2:	Voluntary Cleanup Sites
Ecology Program:	TOXICS
Program Data:	ISIS
Facility Alt.:	7 ELEVEN FOOD STORE 23020
Program ID:	NW1911
Date Interaction:	4/9/2008 0:00
Date Interaction 3:	Not reported

Facility ID:	66434231
Facility Company:	7 ELEVEN FOOD STORE 23020
Interaction:	A
Interaction 1:	UST
Interaction 2:	Underground Storage Tank
Ecology Program:	TOXICS
Program Data:	UST
Facility Alt.:	Not reported
Program ID:	8662

7-ELEVEN FOOD STORE #2307-23020D (Continued) **U003028597**

Date Interaction: 8/1/1981 0:00
Date Interaction 3: Not reported

Facility Id: 66434231
Latitude: 47.6149166
Longitude: -122.31208
Ecology Interest Type Code: UST
Facility ID: 66434231
Facility Company: 7 ELEVEN FOOD STORE 23020
Interaction: I
Interaction 1: TIER2
Interaction 2: Emergency/Haz Chem Rpt TIER2
Ecology Program: HAZWASTE
Program Data: EPCRA
Facility Alt.: Not reported
Program ID: CRK000012350
Date Interaction: 1/1/1988 0:00
Date Interaction 3: 7/4/1776 0:00:00

Facility ID: 66434231
Facility Company: 7 ELEVEN FOOD STORE 23020
Interaction: A
Interaction 1: LUST
Interaction 2: LUST Facility
Ecology Program: TOXICS
Program Data: ISIS
Facility Alt.: Not reported
Program ID: 8662
Date Interaction: 6/12/2007 0:00
Date Interaction 3: Not reported

Facility ID: 66434231
Facility Company: 7 ELEVEN FOOD STORE 23020
Interaction: I
Interaction 1: VOLCLNST
Interaction 2: Voluntary Cleanup Sites
Ecology Program: TOXICS
Program Data: ISIS
Facility Alt.: 7 ELEVEN FOOD STORE 23020
Program ID: NW1859
Date Interaction: 11/29/2007 0:00
Date Interaction 3: 2/26/2008 0:00

Facility ID: 66434231
Facility Company: 7 ELEVEN FOOD STORE 23020
Interaction: I
Interaction 1: SCS
Interaction 2: State Cleanup Site
Ecology Program: TOXICS
Program Data: ISIS
Facility Alt.: 7 ELEVEN FOOD STORE 23020
Program ID: Not reported
Date Interaction: 2/26/2008 0:00
Date Interaction 3: 4/9/2008 0:00

Facility ID: 66434231

7-ELEVEN FOOD STORE #2307-23020D (Continued) **U003028597**

Facility Company: 7 ELEVEN FOOD STORE 23020
Interaction: A
Interaction 1: VOLCLNST
Interaction 2: Voluntary Cleanup Sites
Ecology Program: TOXICS
Program Data: ISIS
Facility Alt.: 7 ELEVEN FOOD STORE 23020
Program ID: NW1911
Date Interaction: 4/9/2008 0:00
Date Interaction 3: Not reported

Facility ID: 66434231
Facility Company: 7 ELEVEN FOOD STORE 23020
Interaction: A
Interaction 1: UST
Interaction 2: Underground Storage Tank
Ecology Program: TOXICS
Program Data: UST
Facility Alt.: Not reported
Program ID: 8662
Date Interaction: 8/1/1981 0:00
Date Interaction 3: Not reported

Facility Id: 66434231
Latitude: 47.6149166
Longitude: -122.31208
Ecology Interest Type Code: LUST
Facility ID: 66434231
Facility Company: 7 ELEVEN FOOD STORE 23020
Interaction: I
Interaction 1: TIER2
Interaction 2: Emergency/Haz Chem Rpt TIER2
Ecology Program: HAZWASTE
Program Data: EPCRA
Facility Alt.: Not reported
Program ID: CRK000012350
Date Interaction: 1/1/1988 0:00
Date Interaction 3: 7/4/1776 0:00:00

Facility ID: 66434231
Facility Company: 7 ELEVEN FOOD STORE 23020
Interaction: A
Interaction 1: LUST
Interaction 2: LUST Facility
Ecology Program: TOXICS
Program Data: ISIS
Facility Alt.: Not reported
Program ID: 8662
Date Interaction: 6/12/2007 0:00
Date Interaction 3: Not reported

Facility ID: 66434231
Facility Company: 7 ELEVEN FOOD STORE 23020
Interaction: I
Interaction 1: VOLCLNST
Interaction 2: Voluntary Cleanup Sites

7-ELEVEN FOOD STORE #2307-23020D (Continued) **U003028597**

Ecology Program:	TOXICS
Program Data:	ISIS
Facility Alt.:	7 ELEVEN FOOD STORE 23020
Program ID:	NW1859
Date Interaction:	11/29/2007 0:00
Date Interaction 3:	2/26/2008 0:00

Facility ID:	66434231
Facility Company:	7 ELEVEN FOOD STORE 23020
Interaction:	I
Interaction 1:	SCS
Interaction 2:	State Cleanup Site
Ecology Program:	TOXICS
Program Data:	ISIS
Facility Alt.:	7 ELEVEN FOOD STORE 23020
Program ID:	Not reported
Date Interaction:	2/26/2008 0:00
Date Interaction 3:	4/9/2008 0:00

Facility ID:	66434231
Facility Company:	7 ELEVEN FOOD STORE 23020
Interaction:	A
Interaction 1:	VOLCLNST
Interaction 2:	Voluntary Cleanup Sites
Ecology Program:	TOXICS
Program Data:	ISIS
Facility Alt.:	7 ELEVEN FOOD STORE 23020
Program ID:	NW1911
Date Interaction:	4/9/2008 0:00
Date Interaction 3:	Not reported

Facility ID:	66434231
Facility Company:	7 ELEVEN FOOD STORE 23020
Interaction:	A
Interaction 1:	UST
Interaction 2:	Underground Storage Tank
Ecology Program:	TOXICS
Program Data:	UST
Facility Alt.:	Not reported
Program ID:	8662
Date Interaction:	8/1/1981 0:00
Date Interaction 3:	Not reported

Facility Id:	66434231
Latitude:	47.6149166
Longitude:	-122.31208
Ecology Interest Type Code:	SCS
Facility ID:	66434231
Facility Company:	7 ELEVEN FOOD STORE 23020
Interaction:	I
Interaction 1:	TIER2
Interaction 2:	Emergency/Haz Chem Rpt TIER2
Ecology Program:	HAZWASTE
Program Data:	EPCRA
Facility Alt.:	Not reported
Program ID:	CRK000012350

7-ELEVEN FOOD STORE #2307-23020D (Continued) **U003028597**

Date Interaction: 1/1/1988 0:00
Date Interaction 3: 7/4/1776 0:00:00

Facility ID: 66434231
Facility Company: 7 ELEVEN FOOD STORE 23020
Interaction: A
Interaction 1: LUST
Interaction 2: LUST Facility
Ecology Program: TOXICS
Program Data: ISIS
Facility Alt.: Not reported
Program ID: 8662
Date Interaction: 6/12/2007 0:00
Date Interaction 3: Not reported

Facility ID: 66434231
Facility Company: 7 ELEVEN FOOD STORE 23020
Interaction: I
Interaction 1: VOLCLNST
Interaction 2: Voluntary Cleanup Sites
Ecology Program: TOXICS
Program Data: ISIS
Facility Alt.: 7 ELEVEN FOOD STORE 23020
Program ID: NW1859
Date Interaction: 11/29/2007 0:00
Date Interaction 3: 2/26/2008 0:00

Facility ID: 66434231
Facility Company: 7 ELEVEN FOOD STORE 23020
Interaction: I
Interaction 1: SCS
Interaction 2: State Cleanup Site
Ecology Program: TOXICS
Program Data: ISIS
Facility Alt.: 7 ELEVEN FOOD STORE 23020
Program ID: Not reported
Date Interaction: 2/26/2008 0:00
Date Interaction 3: 4/9/2008 0:00

Facility ID: 66434231
Facility Company: 7 ELEVEN FOOD STORE 23020
Interaction: A
Interaction 1: VOLCLNST
Interaction 2: Voluntary Cleanup Sites
Ecology Program: TOXICS
Program Data: ISIS
Facility Alt.: 7 ELEVEN FOOD STORE 23020
Program ID: NW1911
Date Interaction: 4/9/2008 0:00
Date Interaction 3: Not reported

Facility ID: 66434231
Facility Company: 7 ELEVEN FOOD STORE 23020
Interaction: A
Interaction 1: UST
Interaction 2: Underground Storage Tank
Ecology Program: TOXICS

7-ELEVEN FOOD STORE #2307-23020D (Continued) **U003028597**

Program Data: UST
Facility Alt.: Not reported
Program ID: 8662
Date Interaction: 8/1/1981 0:00
Date Interaction 3: Not reported

Facility Id: 66434231
Latitude: 47.6149166
Longitude: -122.31208
Ecology Interest Type Code: VOLCLNST
Facility ID: 66434231
Facility Company: 7 ELEVEN FOOD STORE 23020
Interaction: I
Interaction 1: TIER2
Interaction 2: Emergency/Haz Chem Rpt TIER2
Ecology Program: HAZWASTE
Program Data: EPCRA
Facility Alt.: Not reported
Program ID: CRK000012350
Date Interaction: 1/1/1988 0:00
Date Interaction 3: 7/4/1776 0:00:00

Facility ID: 66434231
Facility Company: 7 ELEVEN FOOD STORE 23020
Interaction: A
Interaction 1: LUST
Interaction 2: LUST Facility
Ecology Program: TOXICS
Program Data: ISIS
Facility Alt.: Not reported
Program ID: 8662
Date Interaction: 6/12/2007 0:00
Date Interaction 3: Not reported

Facility ID: 66434231
Facility Company: 7 ELEVEN FOOD STORE 23020
Interaction: I
Interaction 1: VOLCLNST
Interaction 2: Voluntary Cleanup Sites
Ecology Program: TOXICS
Program Data: ISIS
Facility Alt.: 7 ELEVEN FOOD STORE 23020
Program ID: NW1859
Date Interaction: 11/29/2007 0:00
Date Interaction 3: 2/26/2008 0:00

Facility ID: 66434231
Facility Company: 7 ELEVEN FOOD STORE 23020
Interaction: I
Interaction 1: SCS
Interaction 2: State Cleanup Site
Ecology Program: TOXICS
Program Data: ISIS
Facility Alt.: 7 ELEVEN FOOD STORE 23020
Program ID: Not reported
Date Interaction: 2/26/2008 0:00

7-ELEVEN FOOD STORE #2307-23020D (Continued) **U003028597**

Date Interaction 3:	4/9/2008 0:00
Facility ID:	66434231
Facility Company:	7 ELEVEN FOOD STORE 23020
Interaction:	A
Interaction 1:	VOLCLNST
Interaction 2:	Voluntary Cleanup Sites
Ecology Program:	TOXICS
Program Data:	ISIS
Facility Alt.:	7 ELEVEN FOOD STORE 23020
Program ID:	NW1911
Date Interaction:	4/9/2008 0:00
Date Interaction 3:	Not reported
Facility ID:	66434231
Facility Company:	7 ELEVEN FOOD STORE 23020
Interaction:	A
Interaction 1:	UST
Interaction 2:	Underground Storage Tank
Ecology Program:	TOXICS
Program Data:	UST
Facility Alt.:	Not reported
Program ID:	8662
Date Interaction:	8/1/1981 0:00
Date Interaction 3:	Not reported

LUST:

Facility ID:	66434231
Facility Status:	Awaiting Cleanup
Cleanup Site ID:	6488
Cleanup Unit Type:	Upland
Process Type:	Voluntary Cleanup Program
Alternate Name:	SOUTHLAND (7-ELEVEN) 23020
Release Status Date:	06/12/2007
Site Response Unit Code:	Northwest
Lat/Long:	47.6149166 / -122.31208

UST:

Facility ID:	66434231
Site Id:	8662
UBI:	5780704900010294
Phone Number:	2063244911
Decimal Latitude:	47.61491667
Decimal Longitude:	-122.3120833
Tank Name:	1
Tag Number:	A0790
Tank Status:	Removed
Tank Status Date:	06/17/2009
Tank Install Date:	Not reported
Tank Closure Date:	10/29/2008
Capacity Range:	1,101 to 2,000 Gallons
Tank Permit Expiration Date:	Not reported
Tank Upgrade Date:	Not reported
Tank Spill Prevention:	Not reported

7-ELEVEN FOOD STORE #2307-23020D (Continued) **U003028597**

Tank Overfill Prevention:	Not reported
Tank Material:	Not reported
Tank Construction:	Not reported
Tank Tightness Test:	Not reported
Tank Corrosion Protection:	Not reported
Tank Manifold:	Not reported
Tank Release Detection:	Not reported
Tank SFC Type:	Not reported
Pipe Material:	Not reported
Pipe Construction:	Not reported
Pipe Primary Release Detection:	Not reported
Pipe Second Release Detection:	Not reported
Pipe Corrosion Protection:	Not reported
Pipe Pumping System:	Not reported
Responsible Unit:	NORTHWEST
Dispencer/Pump SFC Type:	Not reported

Tank Name:	4A/B
Tag Number:	A0790
Tank Status:	Operational
Tank Status Date:	Not reported
Tank Install Date:	00/13/2014
Tank Closure Date:	Not reported
Capacity Range:	Not reported
Tank Permit Expiration Date:	03/31/2015
Tank Upgrade Date:	Not reported
Tank Spill Prevention:	Spill Bucket/Spill Box
Tank Overfill Prevention:	Automatic Shutoff (fill pipe)
Tank Material:	Fiberglass Reinforced Plastic
Tank Construction:	Double Wall Tank
Tank Tightness Test:	Other
Tank Corrosion Protection:	Corrosion Resistant
Tank Manifold:	Non-Manifolded Tank
Tank Release Detection:	Interstitial Monitoring
Tank SFC Type:	Sump
Pipe Material:	Fiberglass
Pipe Construction:	Double Wall Pipe
Pipe Primary Release Detection:	Interstitial Monitoring (or Sump Sensor)
Pipe Second Release Detection:	Automatic Line Leak Detector (ALLD)
Pipe Corrosion Protection:	Corrosion Resistant
Pipe Pumping System:	Pressurized System
Responsible Unit:	NORTHWEST
Dispencer/Pump SFC Type:	Sump

Tank Name:	NOL
Tag Number:	A0790
Tank Status:	Removed
Tank Status Date:	08/06/1996
Tank Install Date:	00/01/1981
Tank Closure Date:	03/07/2014
Capacity Range:	10,000 to 19,999 Gallons
Tank Permit Expiration Date:	11/30/2014
Tank Upgrade Date:	01/01/1996
Tank Spill Prevention:	Spill Bucket/Spill Box
Tank Overfill Prevention:	Automatic Shutoff (fill pipe)

7-ELEVEN FOOD STORE #2307-23020D (Continued) **U003028597**

Tank Material:	Steel
Tank Construction:	Single Wall Tank
Tank Tightness Test:	Not reported
Tank Corrosion Protection:	Impressed Current
Tank Manifold:	Not reported
Tank Release Detection:	Automatic Tank Gauging
Tank SFC Type:	Not reported
Pipe Material:	Flexible Piping
Pipe Construction:	Double Wall Pipe
Pipe Primary Release Detection:	Automatic Line Leak Detector (ALLD)
Pipe Second Release Detection:	Interstitial Monitoring (or Sump Sensor)
Pipe Corrosion Protection:	Corrosion Resistant
Pipe Pumping System:	Pressurized System
Responsible Unit:	NORTHWEST
Dispencer/Pump SFC Type:	Not reported

Tank Name:	REG
Tag Number:	A0790
Tank Status:	Removed
Tank Status Date:	08/06/1996
Tank Install Date:	00/01/1981
Tank Closure Date:	03/06/2014
Capacity Range:	10,000 to 19,999 Gallons
Tank Permit Expiration Date:	11/30/2014
Tank Upgrade Date:	01/01/1996
Tank Spill Prevention:	Spill Bucket/Spill Box
Tank Overfill Prevention:	Ball Float Valve (vent line)
Tank Material:	Steel
Tank Construction:	Single Wall Tank
Tank Tightness Test:	Not reported
Tank Corrosion Protection:	Impressed Current
Tank Manifold:	Not reported
Tank Release Detection:	Automatic Tank Gauging
Tank SFC Type:	Not reported
Pipe Material:	Flexible Piping
Pipe Construction:	Double Wall Pipe
Pipe Primary Release Detection:	Automatic Line Leak Detector (ALLD)
Pipe Second Release Detection:	Interstitial Monitoring (or Sump Sensor)
Pipe Corrosion Protection:	Corrosion Resistant
Pipe Pumping System:	Pressurized System
Responsible Unit:	NORTHWEST
Dispencer/Pump SFC Type:	Not reported

Tank Name:	SNL
Tag Number:	A0790
Tank Status:	Removed
Tank Status Date:	08/06/1996
Tank Install Date:	00/01/1981
Tank Closure Date:	03/07/2014
Capacity Range:	10,000 to 19,999 Gallons
Tank Permit Expiration Date:	11/30/2014
Tank Upgrade Date:	01/01/1996
Tank Spill Prevention:	Spill Bucket/Spill Box
Tank Overfill Prevention:	Automatic Shutoff (fill pipe)
Tank Material:	Steel

7-ELEVEN FOOD STORE #2307-23020D (Continued) **U003028597**

Tank Construction:	Single Wall Tank
Tank Tightness Test:	Not reported
Tank Corrosion Protection:	Impressed Current
Tank Manifold:	Not reported
Tank Release Detection:	Automatic Tank Gauging
Tank SFC Type:	Not reported
Pipe Material:	Flexible Piping
Pipe Construction:	Double Wall Pipe
Pipe Primary Release Detection:	Automatic Line Leak Detector (ALLD)
Pipe Second Release Detection:	Interstitial Monitoring (or Sump Sensor)
Pipe Corrosion Protection:	Corrosion Resistant
Pipe Pumping System:	Pressurized System
Responsible Unit:	NORTHWEST
Dispencer/Pump SFC Type:	Not reported

Tank Name:	UNKNOWN
Tag Number:	A0790
Tank Status:	Closed in Place
Tank Status Date:	08/12/2009
Tank Install Date:	Not reported
Tank Closure Date:	11/05/2008
Capacity Range:	1,101 to 2,000 Gallons
Tank Permit Expiration Date:	Not reported
Tank Upgrade Date:	Not reported
Tank Spill Prevention:	Not reported
Tank Overfill Prevention:	Not reported
Tank Material:	Not reported
Tank Construction:	Not reported
Tank Tightness Test:	Not reported
Tank Corrosion Protection:	Not reported
Tank Manifold:	Not reported
Tank Release Detection:	Not reported
Tank SFC Type:	Not reported
Pipe Material:	Not reported
Pipe Construction:	Not reported
Pipe Primary Release Detection:	Not reported
Pipe Second Release Detection:	Not reported
Pipe Corrosion Protection:	Not reported
Pipe Pumping System:	Not reported
Responsible Unit:	NORTHWEST
Dispencer/Pump SFC Type:	Not reported

VCP:

edr_fstat:	WA
edr_fzip:	98122
edr_fcnty:	KING
edr_zip:	Not reported
Facility ID:	66434231
VCP Status:	Yes
VCP:	Not reported
Ecology Status:	Not reported
NFA Type:	Not reported
Date NFA:	Not reported
Rank:	N
Cleanup Siteid:	6488

7-ELEVEN FOOD STORE #2307-23020D (Continued) **U003028597**

edr_fstat: WA
edr_fzip: 98122
edr_fcnty: KING
edr_zip: Not reported
Facility ID: 66434231
VCP Status: Yes
VCP: Not reported
Ecology Status: Not reported
NFA Type: Not reported
Date NFA: Not reported
Rank: N
Cleanup Siteid: 6488

edr_fstat: WA
edr_fzip: 98122
edr_fcnty: KING
edr_zip: Not reported
Facility ID: 66434231
VCP Status: Yes
VCP: Not reported
Ecology Status: Not reported
NFA Type: Not reported
Date NFA: Not reported
Rank: N
Cleanup Siteid: 6488

Count: 0 records.

ORPHAN SUMMARY

City	EDR ID	Site Name	Site Address	Zip	Database(s)
		NO SITES FOUND			

GOVERNMENT RECORDS SEARCHED / DATA CURRENCY TRACKING

To maintain currency of the following federal and state databases, EDR contacts the appropriate governmental agency on a monthly or quarterly basis, as required.

Number of Days to Update: Provides confirmation that EDR is reporting records that have been updated within 90 days from the date the government agency made the information available to the public.

STANDARD ENVIRONMENTAL RECORDS

Federal NPL site list

NPL: National Priority List

National Priorities List (Superfund). The NPL is a subset of CERCLIS and identifies over 1,200 sites for priority cleanup under the Superfund Program. NPL sites may encompass relatively large areas. As such, EDR provides polygon coverage for over 1,000 NPL site boundaries produced by EPA's Environmental Photographic Interpretation Center (EPIC) and regional EPA offices.

Date of Government Version: 10/25/2013
Date Data Arrived at EDR: 11/11/2013
Date Made Active in Reports: 01/28/2014
Number of Days to Update: 78

Source: EPA
Telephone: N/A
Last EDR Contact: 10/08/2014
Next Scheduled EDR Contact: 01/19/2015
Data Release Frequency: Quarterly

NPL Site Boundaries

Sources:

EPA's Environmental Photographic Interpretation Center (EPIC)
Telephone: 202-564-7333

EPA Region 1
Telephone 617-918-1143

EPA Region 6
Telephone: 214-655-6659

EPA Region 3
Telephone 215-814-5418

EPA Region 7
Telephone: 913-551-7247

EPA Region 4
Telephone 404-562-8033

EPA Region 8
Telephone: 303-312-6774

EPA Region 5
Telephone 312-886-6686

EPA Region 9
Telephone: 415-947-4246

EPA Region 10
Telephone 206-553-8665

Proposed NPL: Proposed National Priority List Sites

A site that has been proposed for listing on the National Priorities List through the issuance of a proposed rule in the Federal Register. EPA then accepts public comments on the site, responds to the comments, and places on the NPL those sites that continue to meet the requirements for listing.

Date of Government Version: 10/25/2013
Date Data Arrived at EDR: 11/11/2013
Date Made Active in Reports: 01/28/2014
Number of Days to Update: 78

Source: EPA
Telephone: N/A
Last EDR Contact: 10/08/2014
Next Scheduled EDR Contact: 01/19/2015
Data Release Frequency: Quarterly

NPL LIENS: Federal Superfund Liens

Federal Superfund Liens. Under the authority granted the USEPA by CERCLA of 1980, the USEPA has the authority to file liens against real property in order to recover remedial action expenditures or when the property owner received notification of potential liability. USEPA compiles a listing of filed notices of Superfund Liens.

Date of Government Version: 10/15/1991
Date Data Arrived at EDR: 02/02/1994
Date Made Active in Reports: 03/30/1994
Number of Days to Update: 56

Source: EPA
Telephone: 202-564-4267
Last EDR Contact: 08/15/2011
Next Scheduled EDR Contact: 11/28/2011
Data Release Frequency: No Update Planned

GOVERNMENT RECORDS SEARCHED / DATA CURRENCY TRACKING

Federal Delisted NPL site list

DELISTED NPL: National Priority List Deletions

The National Oil and Hazardous Substances Pollution Contingency Plan (NCP) establishes the criteria that the EPA uses to delete sites from the NPL. In accordance with 40 CFR 300.425.(e), sites may be deleted from the NPL where no further response is appropriate.

Date of Government Version: 10/25/2013
Date Data Arrived at EDR: 11/11/2013
Date Made Active in Reports: 01/28/2014
Number of Days to Update: 78

Source: EPA
Telephone: N/A
Last EDR Contact: 10/08/2014
Next Scheduled EDR Contact: 01/19/2015
Data Release Frequency: Quarterly

Federal CERCLIS list

CERCLIS: Comprehensive Environmental Response, Compensation, and Liability Information System

CERCLIS contains data on potentially hazardous waste sites that have been reported to the USEPA by states, municipalities, private companies and private persons, pursuant to Section 103 of the Comprehensive Environmental Response, Compensation, and Liability Act (CERCLA). CERCLIS contains sites which are either proposed to or on the National Priorities List (NPL) and sites which are in the screening and assessment phase for possible inclusion on the NPL.

Date of Government Version: 10/25/2013
Date Data Arrived at EDR: 11/11/2013
Date Made Active in Reports: 02/13/2014
Number of Days to Update: 94

Source: EPA
Telephone: 703-412-9810
Last EDR Contact: 08/28/2014
Next Scheduled EDR Contact: 12/08/2014
Data Release Frequency: Quarterly

FEDERAL FACILITY: Federal Facility Site Information listing

A listing of National Priority List (NPL) and Base Realignment and Closure (BRAC) sites found in the Comprehensive Environmental Response, Compensation and Liability Information System (CERCLIS) Database where EPA Federal Facilities Restoration and Reuse Office is involved in cleanup activities.

Date of Government Version: 07/21/2014
Date Data Arrived at EDR: 10/07/2014
Date Made Active in Reports: 10/20/2014
Number of Days to Update: 13

Source: Environmental Protection Agency
Telephone: 703-603-8704
Last EDR Contact: 10/07/2014
Next Scheduled EDR Contact: 01/19/2015
Data Release Frequency: Varies

Federal CERCLIS NFRAP site List

CERCLIS-NFRAP: CERCLIS No Further Remedial Action Planned

Archived sites are sites that have been removed and archived from the inventory of CERCLIS sites. Archived status indicates that, to the best of EPA's knowledge, assessment at a site has been completed and that EPA has determined no further steps will be taken to list this site on the National Priorities List (NPL), unless information indicates this decision was not appropriate or other considerations require a recommendation for listing at a later time. This decision does not necessarily mean that there is no hazard associated with a given site; it only means that, based upon available information, the location is not judged to be a potential NPL site.

Date of Government Version: 10/25/2013
Date Data Arrived at EDR: 11/11/2013
Date Made Active in Reports: 02/13/2014
Number of Days to Update: 94

Source: EPA
Telephone: 703-412-9810
Last EDR Contact: 08/28/2014
Next Scheduled EDR Contact: 12/08/2014
Data Release Frequency: Quarterly

Federal RCRA CORRACTS facilities list

CORRACTS: Corrective Action Report

CORRACTS identifies hazardous waste handlers with RCRA corrective action activity.

Date of Government Version: 06/10/2014
Date Data Arrived at EDR: 07/02/2014
Date Made Active in Reports: 09/18/2014
Number of Days to Update: 78

Source: EPA
Telephone: 800-424-9346
Last EDR Contact: 11/07/2014
Next Scheduled EDR Contact: 01/12/2015
Data Release Frequency: Quarterly

Federal RCRA non-CORRACTS TSD facilities list

RCRA-TSDF: RCRA - Treatment, Storage and Disposal

RCRAInfo is EPA's comprehensive information system, providing access to data supporting the Resource Conservation and Recovery Act (RCRA) of 1976 and the Hazardous and Solid Waste Amendments (HSWA) of 1984. The database includes selective information on sites which generate, transport, store, treat and/or dispose of hazardous waste as defined by the Resource Conservation and Recovery Act (RCRA). Transporters are individuals or entities that move hazardous waste from the generator offsite to a facility that can recycle, treat, store, or dispose of the waste. TSDFs treat, store, or dispose of the waste.

Date of Government Version: 06/10/2014
Date Data Arrived at EDR: 07/02/2014
Date Made Active in Reports: 09/18/2014
Number of Days to Update: 78

Source: Environmental Protection Agency
Telephone: (206) 553-1200
Last EDR Contact: 11/07/2014
Next Scheduled EDR Contact: 01/12/2015
Data Release Frequency: Quarterly

Federal RCRA generators list

RCRA-LQG: RCRA - Large Quantity Generators

RCRAInfo is EPA's comprehensive information system, providing access to data supporting the Resource Conservation and Recovery Act (RCRA) of 1976 and the Hazardous and Solid Waste Amendments (HSWA) of 1984. The database includes selective information on sites which generate, transport, store, treat and/or dispose of hazardous waste as defined by the Resource Conservation and Recovery Act (RCRA). Large quantity generators (LQGs) generate over 1,000 kilograms (kg) of hazardous waste, or over 1 kg of acutely hazardous waste per month.

Date of Government Version: 06/10/2014
Date Data Arrived at EDR: 07/02/2014
Date Made Active in Reports: 09/18/2014
Number of Days to Update: 78

Source: Environmental Protection Agency
Telephone: (206) 553-1200
Last EDR Contact: 11/07/2014
Next Scheduled EDR Contact: 01/12/2015
Data Release Frequency: Quarterly

RCRA-SQG: RCRA - Small Quantity Generators

RCRAInfo is EPA's comprehensive information system, providing access to data supporting the Resource Conservation and Recovery Act (RCRA) of 1976 and the Hazardous and Solid Waste Amendments (HSWA) of 1984. The database includes selective information on sites which generate, transport, store, treat and/or dispose of hazardous waste as defined by the Resource Conservation and Recovery Act (RCRA). Small quantity generators (SQGs) generate between 100 kg and 1,000 kg of hazardous waste per month.

Date of Government Version: 06/10/2014
Date Data Arrived at EDR: 07/02/2014
Date Made Active in Reports: 09/18/2014
Number of Days to Update: 78

Source: Environmental Protection Agency
Telephone: (206) 553-1200
Last EDR Contact: 11/07/2014
Next Scheduled EDR Contact: 01/12/2015
Data Release Frequency: Quarterly

RCRA-CESQG: RCRA - Conditionally Exempt Small Quantity Generators

RCRAInfo is EPA's comprehensive information system, providing access to data supporting the Resource Conservation and Recovery Act (RCRA) of 1976 and the Hazardous and Solid Waste Amendments (HSWA) of 1984. The database includes selective information on sites which generate, transport, store, treat and/or dispose of hazardous waste as defined by the Resource Conservation and Recovery Act (RCRA). Conditionally exempt small quantity generators (CESQGs) generate less than 100 kg of hazardous waste, or less than 1 kg of acutely hazardous waste per month.

Date of Government Version: 06/10/2014
Date Data Arrived at EDR: 07/02/2014
Date Made Active in Reports: 09/18/2014
Number of Days to Update: 78

Source: Environmental Protection Agency
Telephone: (206) 553-1200
Last EDR Contact: 11/07/2014
Next Scheduled EDR Contact: 01/12/2015
Data Release Frequency: Varies

Federal institutional controls / engineering controls registries

US ENG CONTROLS: Engineering Controls Sites List

A listing of sites with engineering controls in place. Engineering controls include various forms of caps, building foundations, liners, and treatment methods to create pathway elimination for regulated substances to enter environmental media or effect human health.

Date of Government Version: 09/18/2014
Date Data Arrived at EDR: 09/19/2014
Date Made Active in Reports: 10/20/2014
Number of Days to Update: 31

Source: Environmental Protection Agency
Telephone: 703-603-0695
Last EDR Contact: 09/08/2014
Next Scheduled EDR Contact: 12/22/2014
Data Release Frequency: Varies

US INST CONTROL: Sites with Institutional Controls

A listing of sites with institutional controls in place. Institutional controls include administrative measures, such as groundwater use restrictions, construction restrictions, property use restrictions, and post remediation care requirements intended to prevent exposure to contaminants remaining on site. Deed restrictions are generally required as part of the institutional controls.

Date of Government Version: 09/18/2014
Date Data Arrived at EDR: 09/19/2014
Date Made Active in Reports: 10/20/2014
Number of Days to Update: 31

Source: Environmental Protection Agency
Telephone: 703-603-0695
Last EDR Contact: 09/08/2014
Next Scheduled EDR Contact: 12/22/2014
Data Release Frequency: Varies

LUCIS: Land Use Control Information System

LUCIS contains records of land use control information pertaining to the former Navy Base Realignment and Closure properties.

Date of Government Version: 08/29/2014
Date Data Arrived at EDR: 10/09/2014
Date Made Active in Reports: 10/20/2014
Number of Days to Update: 11

Source: Department of the Navy
Telephone: 843-820-7326
Last EDR Contact: 08/14/2014
Next Scheduled EDR Contact: 12/01/2014
Data Release Frequency: Varies

Federal ERNS list

ERNS: Emergency Response Notification System

Emergency Response Notification System. ERNS records and stores information on reported releases of oil and hazardous substances.

Date of Government Version: 09/29/2014
Date Data Arrived at EDR: 09/30/2014
Date Made Active in Reports: 11/06/2014
Number of Days to Update: 37

Source: National Response Center, United States Coast Guard
Telephone: 202-267-2180
Last EDR Contact: 09/30/2014
Next Scheduled EDR Contact: 01/12/2015
Data Release Frequency: Annually

State- and tribal - equivalent NPL

HSL: Hazardous Sites List

The Hazardous Sites List is a subset of the CSCSL Report. It includes sites which have been assessed and ranked using the Washington Ranking Method (WARM).

Date of Government Version: 08/27/2014
Date Data Arrived at EDR: 09/16/2014
Date Made Active in Reports: 10/13/2014
Number of Days to Update: 27

Source: Department of Ecology
Telephone: 360-407-7200
Last EDR Contact: 09/09/2014
Next Scheduled EDR Contact: 12/22/2014
Data Release Frequency: Semi-Annually

State- and tribal - equivalent CERCLIS

CSCSL: Confirmed and Suspected Contaminated Sites List

State Hazardous Waste Sites. State hazardous waste site records are the states' equivalent to CERCLIS. These sites may or may not already be listed on the federal CERCLIS list. Priority sites planned for cleanup using state funds (state equivalent of Superfund) are identified along with sites where cleanup will be paid for by potentially responsible parties. Available information varies by state.

Date of Government Version: 10/21/2014
Date Data Arrived at EDR: 10/23/2014
Date Made Active in Reports: 10/27/2014
Number of Days to Update: 4

Source: Department of Ecology
Telephone: 360-407-7200
Last EDR Contact: 10/23/2014
Next Scheduled EDR Contact: 02/02/2015
Data Release Frequency: Semi-Annually

State and tribal landfill and/or solid waste disposal site lists

SWF/LF: Solid Waste Facility Database

Solid Waste Facilities/Landfill Sites. SWF/LF type records typically contain an inventory of solid waste disposal facilities or landfills in a particular state. Depending on the state, these may be active or inactive facilities or open dumps that failed to meet RCRA Subtitle D Section 4004 criteria for solid waste landfills or disposal sites.

Date of Government Version: 09/10/2014
Date Data Arrived at EDR: 09/11/2014
Date Made Active in Reports: 10/13/2014
Number of Days to Update: 32

Source: Department of Ecology
Telephone: 360-407-6132
Last EDR Contact: 09/08/2014
Next Scheduled EDR Contact: 12/22/2014
Data Release Frequency: Annually

State and tribal leaking storage tank lists

LUST: Leaking Underground Storage Tanks Site List

Leaking Underground Storage Tank Incident Reports. LUST records contain an inventory of reported leaking underground storage tank incidents. Not all states maintain these records, and the information stored varies by state.

Date of Government Version: 08/18/2014
Date Data Arrived at EDR: 08/22/2014
Date Made Active in Reports: 08/29/2014
Number of Days to Update: 7

Source: Department of Ecology
Telephone: 360-407-7183
Last EDR Contact: 08/22/2014
Next Scheduled EDR Contact: 12/01/2014
Data Release Frequency: Quarterly

INDIAN LUST R9: Leaking Underground Storage Tanks on Indian Land

LUSTs on Indian land in Arizona, California, New Mexico and Nevada

Date of Government Version: 03/01/2013
Date Data Arrived at EDR: 03/01/2013
Date Made Active in Reports: 04/12/2013
Number of Days to Update: 42

Source: Environmental Protection Agency
Telephone: 415-972-3372
Last EDR Contact: 10/27/2014
Next Scheduled EDR Contact: 02/09/2015
Data Release Frequency: Quarterly

INDIAN LUST R7: Leaking Underground Storage Tanks on Indian Land

LUSTs on Indian land in Iowa, Kansas, and Nebraska

Date of Government Version: 05/22/2014
Date Data Arrived at EDR: 08/22/2014
Date Made Active in Reports: 09/18/2014
Number of Days to Update: 27

Source: EPA Region 7
Telephone: 913-551-7003
Last EDR Contact: 10/27/2014
Next Scheduled EDR Contact: 02/09/2015
Data Release Frequency: Varies

INDIAN LUST R6: Leaking Underground Storage Tanks on Indian Land

LUSTs on Indian land in New Mexico and Oklahoma.

Date of Government Version: 05/14/2014
Date Data Arrived at EDR: 05/15/2014
Date Made Active in Reports: 07/15/2014
Number of Days to Update: 61

Source: EPA Region 6
Telephone: 214-665-6597
Last EDR Contact: 10/27/2014
Next Scheduled EDR Contact: 02/09/2015
Data Release Frequency: Varies

INDIAN LUST R1: Leaking Underground Storage Tanks on Indian Land
A listing of leaking underground storage tank locations on Indian Land.

Date of Government Version: 02/01/2013
Date Data Arrived at EDR: 05/01/2013
Date Made Active in Reports: 11/01/2013
Number of Days to Update: 184

Source: EPA Region 1
Telephone: 617-918-1313
Last EDR Contact: 10/31/2014
Next Scheduled EDR Contact: 02/09/2015
Data Release Frequency: Varies

INDIAN LUST R10: Leaking Underground Storage Tanks on Indian Land
LUSTs on Indian land in Alaska, Idaho, Oregon and Washington.

Date of Government Version: 05/20/2014
Date Data Arrived at EDR: 06/10/2014
Date Made Active in Reports: 08/22/2014
Number of Days to Update: 73

Source: EPA Region 10
Telephone: 206-553-2857
Last EDR Contact: 10/27/2014
Next Scheduled EDR Contact: 02/09/2015
Data Release Frequency: Quarterly

INDIAN LUST R5: Leaking Underground Storage Tanks on Indian Land
Leaking underground storage tanks located on Indian Land in Michigan, Minnesota and Wisconsin.

Date of Government Version: 08/04/2014
Date Data Arrived at EDR: 08/05/2014
Date Made Active in Reports: 08/22/2014
Number of Days to Update: 17

Source: EPA, Region 5
Telephone: 312-886-7439
Last EDR Contact: 10/27/2014
Next Scheduled EDR Contact: 02/09/2015
Data Release Frequency: Varies

INDIAN LUST R4: Leaking Underground Storage Tanks on Indian Land
LUSTs on Indian land in Florida, Mississippi and North Carolina.

Date of Government Version: 07/30/2014
Date Data Arrived at EDR: 08/12/2014
Date Made Active in Reports: 08/22/2014
Number of Days to Update: 10

Source: EPA Region 4
Telephone: 404-562-8677
Last EDR Contact: 10/27/2014
Next Scheduled EDR Contact: 02/09/2015
Data Release Frequency: Semi-Annually

INDIAN LUST R8: Leaking Underground Storage Tanks on Indian Land
LUSTs on Indian land in Colorado, Montana, North Dakota, South Dakota, Utah and Wyoming.

Date of Government Version: 08/13/2014
Date Data Arrived at EDR: 08/15/2014
Date Made Active in Reports: 08/22/2014
Number of Days to Update: 7

Source: EPA Region 8
Telephone: 303-312-6271
Last EDR Contact: 10/27/2014
Next Scheduled EDR Contact: 02/09/2015
Data Release Frequency: Quarterly

State and tribal registered storage tank lists

UST: Underground Storage Tank Database
Registered Underground Storage Tanks. UST's are regulated under Subtitle I of the Resource Conservation and Recovery Act (RCRA) and must be registered with the state department responsible for administering the UST program. Available information varies by state program.

Date of Government Version: 09/29/2014
Date Data Arrived at EDR: 09/30/2014
Date Made Active in Reports: 10/13/2014
Number of Days to Update: 13

Source: Department of Ecology
Telephone: 360-407-7183
Last EDR Contact: 11/14/2014
Next Scheduled EDR Contact: 03/02/2015
Data Release Frequency: Quarterly

AST: Aboveground Storage Tank Locations

A listing of aboveground storage tank locations regulated by the Department of Ecology's Spill Prevention, Preparedness and Response Program.

Date of Government Version: 04/01/2014
Date Data Arrived at EDR: 05/06/2014
Date Made Active in Reports: 06/04/2014
Number of Days to Update: 29

Source: Department of Ecology
Telephone: 360-407-7562
Last EDR Contact: 11/03/2014
Next Scheduled EDR Contact: 02/16/2015
Data Release Frequency: Varies

INDIAN UST R1: Underground Storage Tanks on Indian Land

The Indian Underground Storage Tank (UST) database provides information about underground storage tanks on Indian land in EPA Region 1 (Connecticut, Maine, Massachusetts, New Hampshire, Rhode Island, Vermont and ten Tribal Nations).

Date of Government Version: 02/01/2013
Date Data Arrived at EDR: 05/01/2013
Date Made Active in Reports: 01/27/2014
Number of Days to Update: 271

Source: EPA, Region 1
Telephone: 617-918-1313
Last EDR Contact: 10/31/2014
Next Scheduled EDR Contact: 02/09/2015
Data Release Frequency: Varies

INDIAN UST R4: Underground Storage Tanks on Indian Land

The Indian Underground Storage Tank (UST) database provides information about underground storage tanks on Indian land in EPA Region 4 (Alabama, Florida, Georgia, Kentucky, Mississippi, North Carolina, South Carolina, Tennessee and Tribal Nations)

Date of Government Version: 07/30/2014
Date Data Arrived at EDR: 08/12/2014
Date Made Active in Reports: 08/22/2014
Number of Days to Update: 10

Source: EPA Region 4
Telephone: 404-562-9424
Last EDR Contact: 10/27/2014
Next Scheduled EDR Contact: 02/09/2015
Data Release Frequency: Semi-Annually

INDIAN UST R6: Underground Storage Tanks on Indian Land

The Indian Underground Storage Tank (UST) database provides information about underground storage tanks on Indian land in EPA Region 6 (Louisiana, Arkansas, Oklahoma, New Mexico, Texas and 65 Tribes).

Date of Government Version: 10/06/2014
Date Data Arrived at EDR: 10/29/2014
Date Made Active in Reports: 11/06/2014
Number of Days to Update: 8

Source: EPA Region 6
Telephone: 214-665-7591
Last EDR Contact: 10/27/2014
Next Scheduled EDR Contact: 02/09/2015
Data Release Frequency: Semi-Annually

INDIAN UST R7: Underground Storage Tanks on Indian Land

The Indian Underground Storage Tank (UST) database provides information about underground storage tanks on Indian land in EPA Region 7 (Iowa, Kansas, Missouri, Nebraska, and 9 Tribal Nations).

Date of Government Version: 08/20/2014
Date Data Arrived at EDR: 08/22/2014
Date Made Active in Reports: 09/18/2014
Number of Days to Update: 27

Source: EPA Region 7
Telephone: 913-551-7003
Last EDR Contact: 10/27/2014
Next Scheduled EDR Contact: 02/09/2015
Data Release Frequency: Varies

INDIAN UST R8: Underground Storage Tanks on Indian Land

The Indian Underground Storage Tank (UST) database provides information about underground storage tanks on Indian land in EPA Region 8 (Colorado, Montana, North Dakota, South Dakota, Utah, Wyoming and 27 Tribal Nations).

Date of Government Version: 08/13/2014
Date Data Arrived at EDR: 08/15/2014
Date Made Active in Reports: 08/22/2014
Number of Days to Update: 7

Source: EPA Region 8
Telephone: 303-312-6137
Last EDR Contact: 10/27/2014
Next Scheduled EDR Contact: 02/09/2015
Data Release Frequency: Quarterly

INDIAN UST R9: Underground Storage Tanks on Indian Land

The Indian Underground Storage Tank (UST) database provides information about underground storage tanks on Indian land in EPA Region 9 (Arizona, California, Hawaii, Nevada, the Pacific Islands, and Tribal Nations).

Date of Government Version: 08/14/2014
Date Data Arrived at EDR: 08/15/2014
Date Made Active in Reports: 08/22/2014
Number of Days to Update: 7

Source: EPA Region 9
Telephone: 415-972-3368
Last EDR Contact: 10/27/2014
Next Scheduled EDR Contact: 02/09/2015
Data Release Frequency: Quarterly

INDIAN UST R10: Underground Storage Tanks on Indian Land

The Indian Underground Storage Tank (UST) database provides information about underground storage tanks on Indian land in EPA Region 10 (Alaska, Idaho, Oregon, Washington, and Tribal Nations).

Date of Government Version: 05/20/2014
Date Data Arrived at EDR: 06/10/2014
Date Made Active in Reports: 08/15/2014
Number of Days to Update: 66

Source: EPA Region 10
Telephone: 206-553-2857
Last EDR Contact: 10/27/2014
Next Scheduled EDR Contact: 02/09/2015
Data Release Frequency: Quarterly

INDIAN UST R5: Underground Storage Tanks on Indian Land

The Indian Underground Storage Tank (UST) database provides information about underground storage tanks on Indian land in EPA Region 5 (Michigan, Minnesota and Wisconsin and Tribal Nations).

Date of Government Version: 08/04/2014
Date Data Arrived at EDR: 08/05/2014
Date Made Active in Reports: 08/22/2014
Number of Days to Update: 17

Source: EPA Region 5
Telephone: 312-886-6136
Last EDR Contact: 10/27/2014
Next Scheduled EDR Contact: 02/09/2015
Data Release Frequency: Varies

FEMA UST: Underground Storage Tank Listing

A listing of all FEMA owned underground storage tanks.

Date of Government Version: 01/01/2010
Date Data Arrived at EDR: 02/16/2010
Date Made Active in Reports: 04/12/2010
Number of Days to Update: 55

Source: FEMA
Telephone: 202-646-5797
Last EDR Contact: 10/10/2014
Next Scheduled EDR Contact: 01/26/2015
Data Release Frequency: Varies

State and tribal institutional control / engineering control registries

INST CONTROL: Institutional Control Site List

Sites that have institutional controls.

Date of Government Version: 10/21/2014
Date Data Arrived at EDR: 10/23/2014
Date Made Active in Reports: 10/27/2014
Number of Days to Update: 4

Source: Department of Ecology
Telephone: 360-407-7170
Last EDR Contact: 10/23/2014
Next Scheduled EDR Contact: 02/02/2015
Data Release Frequency: Varies

State and tribal voluntary cleanup sites

ICR: Independent Cleanup Reports

These are remedial action reports Ecology has received from either the owner or operator of the sites. These actions have been conducted without department oversight or approval and are not under an order or decree. This database is no longer updated by the Department of Ecology.

Date of Government Version: 12/01/2002
Date Data Arrived at EDR: 01/03/2003
Date Made Active in Reports: 01/22/2003
Number of Days to Update: 19

Source: Department of Ecology
Telephone: 360-407-7200
Last EDR Contact: 08/10/2009
Next Scheduled EDR Contact: 11/09/2009
Data Release Frequency: No Update Planned

INDIAN VCP R1: Voluntary Cleanup Priority Listing
A listing of voluntary cleanup priority sites located on Indian Land located in Region 1.

Date of Government Version: 09/29/2014
Date Data Arrived at EDR: 10/01/2014
Date Made Active in Reports: 11/06/2014
Number of Days to Update: 36
Source: EPA, Region 1
Telephone: 617-918-1102
Last EDR Contact: 10/01/2014
Next Scheduled EDR Contact: 01/12/2015
Data Release Frequency: Varies

VCP: Voluntary Cleanup Program Sites
Sites that have entered either the Voluntary Cleanup Program or its predecessor Independent Remedial Action Program.

Date of Government Version: 10/21/2014
Date Data Arrived at EDR: 10/23/2014
Date Made Active in Reports: 10/27/2014
Number of Days to Update: 4
Source: Department of Ecology
Telephone: 360-407-7200
Last EDR Contact: 10/23/2014
Next Scheduled EDR Contact: 02/02/2015
Data Release Frequency: Varies

INDIAN VCP R7: Voluntary Cleanup Priority Lisitng
A listing of voluntary cleanup priority sites located on Indian Land located in Region 7.

Date of Government Version: 03/20/2008
Date Data Arrived at EDR: 04/22/2008
Date Made Active in Reports: 05/19/2008
Number of Days to Update: 27
Source: EPA, Region 7
Telephone: 913-551-7365
Last EDR Contact: 04/20/2009
Next Scheduled EDR Contact: 07/20/2009
Data Release Frequency: Varies

State and tribal Brownfields sites

BROWNFIELDS: Brownfields Sites Listing
A listing of brownfields sites included in the Confirmed & Suspected Sites Listing. Brownfields are abandoned, idle or underused commercial or industrial properties, where the expansion or redevelopment is hindered by real or perceived contamination. Brownfields vary in size, location, age, and past use -- they can be anything from a five-hundred acre automobile assembly plant to a small, abandoned corner gas station.

Date of Government Version: 10/21/2014
Date Data Arrived at EDR: 10/23/2014
Date Made Active in Reports: 10/27/2014
Number of Days to Update: 4
Source: Department of Ecology
Telephone: 360-725-4030
Last EDR Contact: 10/23/2014
Next Scheduled EDR Contact: 02/02/2015
Data Release Frequency: Varies

ADDITIONAL ENVIRONMENTAL RECORDS

Local Brownfield lists

US BROWNFIELDS: A Listing of Brownfields Sites
Brownfields are real property, the expansion, redevelopment, or reuse of which may be complicated by the presence or potential presence of a hazardous substance, pollutant, or contaminant. Cleaning up and reinvesting in these properties takes development pressures off of undeveloped, open land, and both improves and protects the environment. Assessment, Cleanup and Redevelopment Exchange System (ACRES) stores information reported by EPA Brownfields grant recipients on brownfields properties assessed or cleaned up with grant funding as well as information on Targeted Brownfields Assessments performed by EPA Regions. A listing of ACRES Brownfield sites is obtained from Cleanups in My Community. Cleanups in My Community provides information on Brownfields properties for which information is reported back to EPA, as well as areas served by Brownfields grant programs.

Date of Government Version: 09/22/2014
Date Data Arrived at EDR: 09/23/2014
Date Made Active in Reports: 10/20/2014
Number of Days to Update: 27
Source: Environmental Protection Agency
Telephone: 202-566-2777
Last EDR Contact: 11/07/2014
Next Scheduled EDR Contact: 01/05/2015
Data Release Frequency: Semi-Annually

Local Lists of Landfill / Solid Waste Disposal Sites

ODI: Open Dump Inventory
An open dump is defined as a disposal facility that does not comply with one or more of the Part 257 or Part 258 Subtitle D Criteria.

Date of Government Version: 06/30/1985
Date Data Arrived at EDR: 08/09/2004
Date Made Active in Reports: 09/17/2004
Number of Days to Update: 39
Source: Environmental Protection Agency
Telephone: 800-424-9346
Last EDR Contact: 06/09/2004
Next Scheduled EDR Contact: N/A
Data Release Frequency: No Update Planned

DEBRIS REGION 9: Torres Martinez Reservation Illegal Dump Site Locations
A listing of illegal dump sites location on the Torres Martinez Indian Reservation located in eastern Riverside County and northern Imperial County, California.

Date of Government Version: 01/12/2009
Date Data Arrived at EDR: 05/07/2009
Date Made Active in Reports: 09/21/2009
Number of Days to Update: 137
Source: EPA, Region 9
Telephone: 415-947-4219
Last EDR Contact: 10/24/2014
Next Scheduled EDR Contact: 02/09/2015
Data Release Frequency: No Update Planned

SWTIRE: Solid Waste Tire Facilities
This study identified sites statewide with unauthorized accumulations of scrap tires.

Date of Government Version: 11/01/2005
Date Data Arrived at EDR: 03/16/2006
Date Made Active in Reports: 04/13/2006
Number of Days to Update: 28
Source: Department of Ecology
Telephone: N/A
Last EDR Contact: 09/08/2014
Next Scheduled EDR Contact: 12/22/2014
Data Release Frequency: Varies

SWRCY: Recycling Facility List
A llisting of recycling center locations.

Date of Government Version: 07/14/2014
Date Data Arrived at EDR: 07/31/2014
Date Made Active in Reports: 08/29/2014
Number of Days to Update: 29
Source: Department of Ecology
Telephone: 360-407-6105
Last EDR Contact: 10/27/2014
Next Scheduled EDR Contact: 02/09/2015
Data Release Frequency: Varies

INDIAN ODI: Report on the Status of Open Dumps on Indian Lands
Location of open dumps on Indian land.

Date of Government Version: 12/31/1998
Date Data Arrived at EDR: 12/03/2007
Date Made Active in Reports: 01/24/2008
Number of Days to Update: 52
Source: Environmental Protection Agency
Telephone: 703-308-8245
Last EDR Contact: 10/29/2014
Next Scheduled EDR Contact: 02/16/2015
Data Release Frequency: Varies

Local Lists of Hazardous waste / Contaminated Sites

US CDL: Clandestine Drug Labs
A listing of clandestine drug lab locations. The U.S. Department of Justice ("the Department") provides this web site as a public service. It contains addresses of some locations where law enforcement agencies reported they found chemicals or other items that indicated the presence of either clandestine drug laboratories or dumpsites. In most cases, the source of the entries is not the Department, and the Department has not verified the entry and does not guarantee its accuracy. Members of the public must verify the accuracy of all entries by, for example, contacting local law enforcement and local health departments.

Date of Government Version: 07/25/2014
Date Data Arrived at EDR: 09/09/2014
Date Made Active in Reports: 10/20/2014
Number of Days to Update: 41
Source: Drug Enforcement Administration
Telephone: 202-307-1000
Last EDR Contact: 09/03/2014
Next Scheduled EDR Contact: 12/15/2014
Data Release Frequency: Quarterly

GOVERNMENT RECORDS SEARCHED / DATA CURRENCY TRACKING

ALLSITES: Facility/Site Identification System Listing
Information on facilities and sites of interest to the Department of Ecology.

Date of Government Version: 08/06/2014
Date Data Arrived at EDR: 08/07/2014
Date Made Active in Reports: 08/27/2014
Number of Days to Update: 20

Source: Department of Ecology
Telephone: 360-407-6423
Last EDR Contact: 11/03/2014
Next Scheduled EDR Contact: 02/16/2015
Data Release Frequency: Quarterly

CSCSL NFA: Confirmed and Contaminated Sites - No Further Action
This report contains information about sites that are undergoing cleanup and sites that are awaiting further investigation and/or cleanup. Sites on the Hazardous Sites List (see above) are included in this data set.

Date of Government Version: 10/21/2014
Date Data Arrived at EDR: 10/23/2014
Date Made Active in Reports: 10/27/2014
Number of Days to Update: 4

Source: Department of Ecology
Telephone: 360-407-7170
Last EDR Contact: 10/21/2014
Next Scheduled EDR Contact: 02/02/2015
Data Release Frequency: Semi-Annually

CDL: Clandestine Drug Lab Contaminated Site List
Illegal methamphetamine labs use hazardous chemicals that create public health hazards. Chemicals and residues can cause burns, respiratory and neurological damage, and death. Biological hazards associated with intravenous needles, feces, and blood also pose health risks.

Date of Government Version: 08/11/2014
Date Data Arrived at EDR: 08/15/2014
Date Made Active in Reports: 08/27/2014
Number of Days to Update: 12

Source: Department of Health
Telephone: 360-236-3380
Last EDR Contact: 11/10/2014
Next Scheduled EDR Contact: 02/23/2015
Data Release Frequency: Varies

HIST CDL: List of Sites Contaminated by Clandestine Drug Labs
This listing of contaminated sites by Clandestine Drug Labs includes non-remediated properties. The current CDL listing does not. This listing is no longer updated by the state agency.

Date of Government Version: 02/08/2007
Date Data Arrived at EDR: 06/26/2007
Date Made Active in Reports: 07/19/2007
Number of Days to Update: 23

Source: Department of Health
Telephone: 360-236-3381
Last EDR Contact: 06/02/2008
Next Scheduled EDR Contact: 09/01/2008
Data Release Frequency: No Update Planned

US HIST CDL: National Clandestine Laboratory Register
A listing of clandestine drug lab locations. The U.S. Department of Justice ("the Department") provides this web site as a public service. It contains addresses of some locations where law enforcement agencies reported they found chemicals or other items that indicated the presence of either clandestine drug laboratories or dumpsites. In most cases, the source of the entries is not the Department, and the Department has not verified the entry and does not guarantee its accuracy. Members of the public must verify the accuracy of all entries by, for example, contacting local law enforcement and local health departments.

Date of Government Version: 07/25/2014
Date Data Arrived at EDR: 09/09/2014
Date Made Active in Reports: 10/20/2014
Number of Days to Update: 41

Source: Drug Enforcement Administration
Telephone: 202-307-1000
Last EDR Contact: 09/03/2014
Next Scheduled EDR Contact: 12/15/2014
Data Release Frequency: No Update Planned

Local Land Records

LIENS 2: CERCLA Lien Information
A Federal CERCLA ('Superfund') lien can exist by operation of law at any site or property at which EPA has spent Superfund monies. These monies are spent to investigate and address releases and threatened releases of contamination. CERCLIS provides information as to the identity of these sites and properties.

Date of Government Version: 02/18/2014
Date Data Arrived at EDR: 03/18/2014
Date Made Active in Reports: 04/24/2014
Number of Days to Update: 37

Source: Environmental Protection Agency
Telephone: 202-564-6023
Last EDR Contact: 10/27/2014
Next Scheduled EDR Contact: 02/09/2015
Data Release Frequency: Varies

Records of Emergency Release Reports

HMIRS: Hazardous Materials Information Reporting System
Hazardous Materials Incident Report System. HMIRS contains hazardous material spill incidents reported to DOT.

Date of Government Version: 09/30/2014
Date Data Arrived at EDR: 10/01/2014
Date Made Active in Reports: 11/06/2014
Number of Days to Update: 36

Source: U.S. Department of Transportation
Telephone: 202-366-4555
Last EDR Contact: 10/01/2014
Next Scheduled EDR Contact: 01/12/2015
Data Release Frequency: Annually

SPILLS: Reported Spills
Spills reported to the Spill Prevention, Preparedness and Response Division.

Date of Government Version: 09/15/2014
Date Data Arrived at EDR: 09/18/2014
Date Made Active in Reports: 10/13/2014
Number of Days to Update: 25

Source: Department of Ecology
Telephone: 360-407-6950
Last EDR Contact: 09/08/2014
Next Scheduled EDR Contact: 12/22/2014
Data Release Frequency: Semi-Annually

SPILLS 90: SPILLS90 data from FirstSearch
Spills 90 includes those spill and release records available exclusively from FirstSearch databases. Typically, they may include chemical, oil and/or hazardous substance spills recorded after 1990. Duplicate records that are already included in EDR incident and release records are not included in Spills 90.

Date of Government Version: 05/23/2006
Date Data Arrived at EDR: 01/03/2013
Date Made Active in Reports: 03/06/2013
Number of Days to Update: 62

Source: FirstSearch
Telephone: N/A
Last EDR Contact: 01/03/2013
Next Scheduled EDR Contact: N/A
Data Release Frequency: No Update Planned

Other Ascertainable Records

RCRA NonGen / NLR: RCRA - Non Generators
RCRAInfo is EPA's comprehensive information system, providing access to data supporting the Resource Conservation and Recovery Act (RCRA) of 1976 and the Hazardous and Solid Waste Amendments (HSWA) of 1984. The database includes selective information on sites which generate, transport, store, treat and/or dispose of hazardous waste as defined by the Resource Conservation and Recovery Act (RCRA). Non-Generators do not presently generate hazardous waste.

Date of Government Version: 06/10/2014
Date Data Arrived at EDR: 07/02/2014
Date Made Active in Reports: 09/18/2014
Number of Days to Update: 78

Source: Environmental Protection Agency
Telephone: (206) 553-1200
Last EDR Contact: 11/07/2014
Next Scheduled EDR Contact: 01/12/2015
Data Release Frequency: Varies

DOT OPS: Incident and Accident Data
Department of Transporation, Office of Pipeline Safety Incident and Accident data.

Date of Government Version: 07/31/2012
Date Data Arrived at EDR: 08/07/2012
Date Made Active in Reports: 09/18/2012
Number of Days to Update: 42

Source: Department of Transporation, Office of Pipeline Safety
Telephone: 202-366-4595
Last EDR Contact: 11/04/2014
Next Scheduled EDR Contact: 02/16/2015
Data Release Frequency: Varies

DOD: Department of Defense Sites

This data set consists of federally owned or administered lands, administered by the Department of Defense, that have any area equal to or greater than 640 acres of the United States, Puerto Rico, and the U.S. Virgin Islands.

Date of Government Version: 12/31/2005
Date Data Arrived at EDR: 11/10/2006
Date Made Active in Reports: 01/11/2007
Number of Days to Update: 62

Source: USGS
Telephone: 888-275-8747
Last EDR Contact: 11/07/2014
Next Scheduled EDR Contact: 01/26/2015
Data Release Frequency: Semi-Annually

FUDS: Formerly Used Defense Sites

The listing includes locations of Formerly Used Defense Sites properties where the US Army Corps of Engineers is actively working or will take necessary cleanup actions.

Date of Government Version: 06/06/2014
Date Data Arrived at EDR: 09/10/2014
Date Made Active in Reports: 09/18/2014
Number of Days to Update: 8

Source: U.S. Army Corps of Engineers
Telephone: 202-528-4285
Last EDR Contact: 09/10/2014
Next Scheduled EDR Contact: 12/22/2014
Data Release Frequency: Varies

CONSENT: Superfund (CERCLA) Consent Decrees

Major legal settlements that establish responsibility and standards for cleanup at NPL (Superfund) sites. Released periodically by United States District Courts after settlement by parties to litigation matters.

Date of Government Version: 12/31/2013
Date Data Arrived at EDR: 01/24/2014
Date Made Active in Reports: 02/24/2014
Number of Days to Update: 31

Source: Department of Justice, Consent Decree Library
Telephone: Varies
Last EDR Contact: 09/30/2014
Next Scheduled EDR Contact: 01/12/2015
Data Release Frequency: Varies

ROD: Records Of Decision

Record of Decision. ROD documents mandate a permanent remedy at an NPL (Superfund) site containing technical and health information to aid in the cleanup.

Date of Government Version: 11/25/2013
Date Data Arrived at EDR: 12/12/2013
Date Made Active in Reports: 02/24/2014
Number of Days to Update: 74

Source: EPA
Telephone: 703-416-0223
Last EDR Contact: 09/09/2014
Next Scheduled EDR Contact: 12/22/2014
Data Release Frequency: Annually

UMTRA: Uranium Mill Tailings Sites

Uranium ore was mined by private companies for federal government use in national defense programs. When the mills shut down, large piles of the sand-like material (mill tailings) remain after uranium has been extracted from the ore. Levels of human exposure to radioactive materials from the piles are low; however, in some cases tailings were used as construction materials before the potential health hazards of the tailings were recognized.

Date of Government Version: 09/14/2010
Date Data Arrived at EDR: 10/07/2011
Date Made Active in Reports: 03/01/2012
Number of Days to Update: 146

Source: Department of Energy
Telephone: 505-845-0011
Last EDR Contact: 08/20/2014
Next Scheduled EDR Contact: 12/08/2014
Data Release Frequency: Varies

US MINES: Mines Master Index File

Contains all mine identification numbers issued for mines active or opened since 1971. The data also includes violation information.

Date of Government Version: 01/30/2014
Date Data Arrived at EDR: 03/05/2014
Date Made Active in Reports: 07/15/2014
Number of Days to Update: 132

Source: Department of Labor, Mine Safety and Health Administration
Telephone: 303-231-5959
Last EDR Contact: 09/04/2014
Next Scheduled EDR Contact: 12/15/2014
Data Release Frequency: Semi-Annually

GOVERNMENT RECORDS SEARCHED / DATA CURRENCY TRACKING

TRIS: Toxic Chemical Release Inventory System

Toxic Release Inventory System. TRIS identifies facilities which release toxic chemicals to the air, water and land in reportable quantities under SARA Title III Section 313.

Date of Government Version: 12/31/2011
Date Data Arrived at EDR: 07/31/2013
Date Made Active in Reports: 09/13/2013
Number of Days to Update: 44

Source: EPA
Telephone: 202-566-0250
Last EDR Contact: 08/29/2014
Next Scheduled EDR Contact: 12/08/2014
Data Release Frequency: Annually

TSCA: Toxic Substances Control Act

Toxic Substances Control Act. TSCA identifies manufacturers and importers of chemical substances included on the TSCA Chemical Substance Inventory list. It includes data on the production volume of these substances by plant site.

Date of Government Version: 12/31/2006
Date Data Arrived at EDR: 09/29/2010
Date Made Active in Reports: 12/02/2010
Number of Days to Update: 64

Source: EPA
Telephone: 202-260-5521
Last EDR Contact: 09/26/2014
Next Scheduled EDR Contact: 01/05/2015
Data Release Frequency: Every 4 Years

FTTS: FIFRA/ TSCA Tracking System - FIFRA (Federal Insecticide, Fungicide, & Rodenticide Act)/TSCA (Toxic Substances Control Act)

FTTS tracks administrative cases and pesticide enforcement actions and compliance activities related to FIFRA, TSCA and EPCRA (Emergency Planning and Community Right-to-Know Act). To maintain currency, EDR contacts the Agency on a quarterly basis.

Date of Government Version: 04/09/2009
Date Data Arrived at EDR: 04/16/2009
Date Made Active in Reports: 05/11/2009
Number of Days to Update: 25

Source: EPA/Office of Prevention, Pesticides and Toxic Substances
Telephone: 202-566-1667
Last EDR Contact: 08/19/2014
Next Scheduled EDR Contact: 12/08/2014
Data Release Frequency: Quarterly

FTTS INSP: FIFRA/ TSCA Tracking System - FIFRA (Federal Insecticide, Fungicide, & Rodenticide Act)/TSCA (Toxic Substances Control Act)

A listing of FIFRA/TSCA Tracking System (FTTS) inspections and enforcements.

Date of Government Version: 04/09/2009
Date Data Arrived at EDR: 04/16/2009
Date Made Active in Reports: 05/11/2009
Number of Days to Update: 25

Source: EPA
Telephone: 202-566-1667
Last EDR Contact: 08/19/2014
Next Scheduled EDR Contact: 12/08/2014
Data Release Frequency: Quarterly

HIST FTTS: FIFRA/TSCA Tracking System Administrative Case Listing

A complete administrative case listing from the FIFRA/TSCA Tracking System (FTTS) for all ten EPA regions. The information was obtained from the National Compliance Database (NCDB). NCDB supports the implementation of FIFRA (Federal Insecticide, Fungicide, and Rodenticide Act) and TSCA (Toxic Substances Control Act). Some EPA regions are now closing out records. Because of that, and the fact that some EPA regions are not providing EPA Headquarters with updated records, it was decided to create a HIST FTTS database. It included records that may not be included in the newer FTTS database updates. This database is no longer updated.

Date of Government Version: 10/19/2006
Date Data Arrived at EDR: 03/01/2007
Date Made Active in Reports: 04/10/2007
Number of Days to Update: 40

Source: Environmental Protection Agency
Telephone: 202-564-2501
Last EDR Contact: 12/17/2007
Next Scheduled EDR Contact: 03/17/2008
Data Release Frequency: No Update Planned

HIST FTTS INSP: FIFRA/TSCA Tracking System Inspection & Enforcement Case Listing

A complete inspection and enforcement case listing from the FIFRA/TSCA Tracking System (FTTS) for all ten EPA regions. The information was obtained from the National Compliance Database (NCDB). NCDB supports the implementation of FIFRA (Federal Insecticide, Fungicide, and Rodenticide Act) and TSCA (Toxic Substances Control Act). Some EPA regions are now closing out records. Because of that, and the fact that some EPA regions are not providing EPA Headquarters with updated records, it was decided to create a HIST FTTS database. It included records that may not be included in the newer FTTS database updates. This database is no longer updated.

Date of Government Version: 10/19/2006
Date Data Arrived at EDR: 03/01/2007
Date Made Active in Reports: 04/10/2007
Number of Days to Update: 40

Source: Environmental Protection Agency
Telephone: 202-564-2501
Last EDR Contact: 12/17/2008
Next Scheduled EDR Contact: 03/17/2008
Data Release Frequency: No Update Planned

SSTS: Section 7 Tracking Systems

Section 7 of the Federal Insecticide, Fungicide and Rodenticide Act, as amended (92 Stat. 829) requires all registered pesticide-producing establishments to submit a report to the Environmental Protection Agency by March 1st each year. Each establishment must report the types and amounts of pesticides, active ingredients and devices being produced, and those having been produced and sold or distributed in the past year.

Date of Government Version: 12/31/2009
Date Data Arrived at EDR: 12/10/2010
Date Made Active in Reports: 02/25/2011
Number of Days to Update: 77

Source: EPA
Telephone: 202-564-4203
Last EDR Contact: 10/27/2014
Next Scheduled EDR Contact: 02/09/2015
Data Release Frequency: Annually

ICIS: Integrated Compliance Information System

The Integrated Compliance Information System (ICIS) supports the information needs of the national enforcement and compliance program as well as the unique needs of the National Pollutant Discharge Elimination System (NPDES) program.

Date of Government Version: 07/31/2014
Date Data Arrived at EDR: 10/29/2014
Date Made Active in Reports: 11/06/2014
Number of Days to Update: 8

Source: Environmental Protection Agency
Telephone: 202-564-5088
Last EDR Contact: 10/10/2014
Next Scheduled EDR Contact: 01/26/2015
Data Release Frequency: Quarterly

PADS: PCB Activity Database System

PCB Activity Database. PADS Identifies generators, transporters, commercial storers and/or brokers and disposers of PCB's who are required to notify the EPA of such activities.

Date of Government Version: 06/01/2013
Date Data Arrived at EDR: 07/17/2013
Date Made Active in Reports: 11/01/2013
Number of Days to Update: 107

Source: EPA
Telephone: 202-566-0500
Last EDR Contact: 10/15/2014
Next Scheduled EDR Contact: 01/26/2015
Data Release Frequency: Annually

MLTS: Material Licensing Tracking System

MLTS is maintained by the Nuclear Regulatory Commission and contains a list of approximately 8,100 sites which possess or use radioactive materials and which are subject to NRC licensing requirements. To maintain currency, EDR contacts the Agency on a quarterly basis.

Date of Government Version: 07/22/2013
Date Data Arrived at EDR: 08/02/2013
Date Made Active in Reports: 11/01/2013
Number of Days to Update: 91

Source: Nuclear Regulatory Commission
Telephone: 301-415-7169
Last EDR Contact: 09/08/2014
Next Scheduled EDR Contact: 12/22/2014
Data Release Frequency: Quarterly

RADINFO: Radiation Information Database

The Radiation Information Database (RADINFO) contains information about facilities that are regulated by U.S. Environmental Protection Agency (EPA) regulations for radiation and radioactivity.

Date of Government Version: 10/07/2014
Date Data Arrived at EDR: 10/08/2014
Date Made Active in Reports: 10/20/2014
Number of Days to Update: 12

Source: Environmental Protection Agency
Telephone: 202-343-9775
Last EDR Contact: 10/08/2014
Next Scheduled EDR Contact: 01/19/2015
Data Release Frequency: Quarterly

GOVERNMENT RECORDS SEARCHED / DATA CURRENCY TRACKING

FINDS: Facility Index System/Facility Registry System

Facility Index System. FINDS contains both facility information and 'pointers' to other sources that contain more detail. EDR includes the following FINDS databases in this report: PCS (Permit Compliance System), AIRS (Aerometric Information Retrieval System), DOCKET (Enforcement Docket used to manage and track information on civil judicial enforcement cases for all environmental statutes), FURS (Federal Underground Injection Control), C-DOCKET (Criminal Docket System used to track criminal enforcement actions for all environmental statutes), FFIS (Federal Facilities Information System), STATE (State Environmental Laws and Statutes), and PADS (PCB Activity Data System).

Date of Government Version: 08/16/2014
Date Data Arrived at EDR: 09/10/2014
Date Made Active in Reports: 10/20/2014
Number of Days to Update: 40

Source: EPA
Telephone: (206) 553-1200
Last EDR Contact: 09/10/2014
Next Scheduled EDR Contact: 12/22/2014
Data Release Frequency: Quarterly

RAATS: RCRA Administrative Action Tracking System

RCRA Administration Action Tracking System. RAATS contains records based on enforcement actions issued under RCRA pertaining to major violators and includes administrative and civil actions brought by the EPA. For administration actions after September 30, 1995, data entry in the RAATS database was discontinued. EPA will retain a copy of the database for historical records. It was necessary to terminate RAATS because a decrease in agency resources made it impossible to continue to update the information contained in the database.

Date of Government Version: 04/17/1995
Date Data Arrived at EDR: 07/03/1995
Date Made Active in Reports: 08/07/1995
Number of Days to Update: 35

Source: EPA
Telephone: 202-564-4104
Last EDR Contact: 06/02/2008
Next Scheduled EDR Contact: 09/01/2008
Data Release Frequency: No Update Planned

RMP: Risk Management Plans

When Congress passed the Clean Air Act Amendments of 1990, it required EPA to publish regulations and guidance for chemical accident prevention at facilities using extremely hazardous substances. The Risk Management Program Rule (RMP Rule) was written to implement Section 112(r) of these amendments. The rule, which built upon existing industry codes and standards, requires companies of all sizes that use certain flammable and toxic substances to develop a Risk Management Program, which includes a(n): Hazard assessment that details the potential effects of an accidental release, an accident history of the last five years, and an evaluation of worst-case and alternative accidental releases; Prevention program that includes safety precautions and maintenance, monitoring, and employee training measures; and Emergency response program that spells out emergency health care, employee training measures and procedures for informing the public and response agencies (e.g the fire department) should an accident occur.

Date of Government Version: 08/01/2014
Date Data Arrived at EDR: 08/12/2014
Date Made Active in Reports: 11/06/2014
Number of Days to Update: 86

Source: Environmental Protection Agency
Telephone: 202-564-8600
Last EDR Contact: 10/27/2014
Next Scheduled EDR Contact: 02/09/2015
Data Release Frequency: Varies

BRS: Biennial Reporting System

The Biennial Reporting System is a national system administered by the EPA that collects data on the generation and management of hazardous waste. BRS captures detailed data from two groups: Large Quantity Generators (LQG) and Treatment, Storage, and Disposal Facilities.

Date of Government Version: 12/31/2011
Date Data Arrived at EDR: 02/26/2013
Date Made Active in Reports: 04/19/2013
Number of Days to Update: 52

Source: EPA/NTIS
Telephone: 800-424-9346
Last EDR Contact: 08/29/2014
Next Scheduled EDR Contact: 12/08/2014
Data Release Frequency: Biennially

UIC: Underground Injection Wells Listing

A listing of underground injection wells.

Date of Government Version: 08/18/2014
Date Data Arrived at EDR: 08/20/2014
Date Made Active in Reports: 09/08/2014
Number of Days to Update: 19

Source: Department of Ecology
Telephone: 360-407-6143
Last EDR Contact: 08/20/2014
Next Scheduled EDR Contact: 12/01/2014
Data Release Frequency: Varies

WA MANIFEST: Hazardous Waste Manifest Data
Hazardous waste manifest information.

Date of Government Version: 12/31/2013
Date Data Arrived at EDR: 05/23/2014
Date Made Active in Reports: 06/04/2014
Number of Days to Update: 12

Source: Department of Ecology
Telephone: N/A
Last EDR Contact: 10/17/2014
Next Scheduled EDR Contact: 02/02/2015
Data Release Frequency: Annually

DRYCLEANERS: Drycleaner List
A listing of registered drycleaners who registered with the Department of Ecology (using the SIC code of 7215 and 7216) as hazardous waste generators.

Date of Government Version: 12/31/2013
Date Data Arrived at EDR: 05/23/2014
Date Made Active in Reports: 06/04/2014
Number of Days to Update: 12

Source: Department of Ecology
Telephone: 360-407-6732
Last EDR Contact: 10/17/2014
Next Scheduled EDR Contact: 02/02/2015
Data Release Frequency: Varies

NPDES: Water Quality Permit System Data
A listing of permitted wastewater facilities.

Date of Government Version: 10/21/2014
Date Data Arrived at EDR: 10/23/2014
Date Made Active in Reports: 10/28/2014
Number of Days to Update: 5

Source: Department of Ecology
Telephone: 360-407-6073
Last EDR Contact: 10/23/2014
Next Scheduled EDR Contact: 02/02/2015
Data Release Frequency: Quarterly

AIRS (EMI): Washington Emissions Data System
Emissions inventory data.

Date of Government Version: 12/31/2012
Date Data Arrived at EDR: 03/28/2014
Date Made Active in Reports: 04/22/2014
Number of Days to Update: 25

Source: Department of Ecology
Telephone: 360-407-6040
Last EDR Contact: 09/22/2014
Next Scheduled EDR Contact: 01/05/2015
Data Release Frequency: Annually

INACTIVE DRYCLEANERS: Inactive Drycleaners
A listing of inactive drycleaner facility locations.

Date of Government Version: 12/31/2013
Date Data Arrived at EDR: 05/23/2014
Date Made Active in Reports: 06/04/2014
Number of Days to Update: 12

Source: Department of Ecology
Telephone: 360-407-6732
Last EDR Contact: 10/17/2014
Next Scheduled EDR Contact: 02/02/2015
Data Release Frequency: Annually

INDIAN RESERV: Indian Reservations
This map layer portrays Indian administered lands of the United States that have any area equal to or greater than 640 acres.

Date of Government Version: 12/31/2005
Date Data Arrived at EDR: 12/08/2006
Date Made Active in Reports: 01/11/2007
Number of Days to Update: 34

Source: USGS
Telephone: 202-208-3710
Last EDR Contact: 11/07/2014
Next Scheduled EDR Contact: 01/26/2015
Data Release Frequency: Semi-Annually

SCRD DRYCLEANERS: State Coalition for Remediation of Drycleaners Listing
The State Coalition for Remediation of Drycleaners was established in 1998, with support from the U.S. EPA Office of Superfund Remediation and Technology Innovation. It is comprised of representatives of states with established drycleaner remediation programs. Currently the member states are Alabama, Connecticut, Florida, Illinois, Kansas, Minnesota, Missouri, North Carolina, Oregon, South Carolina, Tennessee, Texas, and Wisconsin.

Date of Government Version: 03/07/2011
Date Data Arrived at EDR: 03/09/2011
Date Made Active in Reports: 05/02/2011
Number of Days to Update: 54

Source: Environmental Protection Agency
Telephone: 615-532-8599
Last EDR Contact: 10/20/2014
Next Scheduled EDR Contact: 02/02/2015
Data Release Frequency: Varies

PRP: Potentially Responsible Parties

A listing of verified Potentially Responsible Parties

Date of Government Version: 10/25/2013
Date Data Arrived at EDR: 10/17/2014
Date Made Active in Reports: 10/20/2014
Number of Days to Update: 3

Source: EPA
Telephone: 202-564-6023
Last EDR Contact: 09/30/2014
Next Scheduled EDR Contact: 01/12/2015
Data Release Frequency: Quarterly

COAL ASH DOE: Sleam-Electric Plan Operation Data

A listing of power plants that store ash in surface ponds.

Date of Government Version: 12/31/2005
Date Data Arrived at EDR: 08/07/2009
Date Made Active in Reports: 10/22/2009
Number of Days to Update: 76

Source: Department of Energy
Telephone: 202-586-8719
Last EDR Contact: 10/17/2014
Next Scheduled EDR Contact: 01/26/2015
Data Release Frequency: Varies

Financial Assurance 2: Financial Assurance Information Listing

A listing of financial assurance information for hazardous waste facilities. Financial assurance is intended to ensure that resources are available to pay for the cost of closure, post-closure care, and corrective measures if the owner or operator of a regulated facility is unable or unwilling to pay.

Date of Government Version: 05/23/2011
Date Data Arrived at EDR: 05/26/2011
Date Made Active in Reports: 06/27/2011
Number of Days to Update: 32

Source: Department of Ecology
Telephone: 360-407-6754
Last EDR Contact: 08/15/2014
Next Scheduled EDR Contact: 12/01/2014
Data Release Frequency: Varies

LEAD SMELTER 1: Lead Smelter Sites

A listing of former lead smelter site locations.

Date of Government Version: 06/04/2014
Date Data Arrived at EDR: 06/12/2014
Date Made Active in Reports: 07/28/2014
Number of Days to Update: 46

Source: Environmental Protection Agency
Telephone: 703-603-8787
Last EDR Contact: 10/06/2014
Next Scheduled EDR Contact: 01/19/2015
Data Release Frequency: Varies

Financial Assurance 3: Financial Assurance Information Listing

A listing of financial assurance information for solid waste facilities. Financial assurance is intended to ensure that resources are available to pay for the cost of closure, post-closure care, and corrective measures if the owner or operator of a regulated facility is unable or unwilling to pay.

Date of Government Version: 02/01/2001
Date Data Arrived at EDR: 03/06/2007
Date Made Active in Reports: 04/19/2007
Number of Days to Update: 44

Source: Department of Ecology
Telephone: 360-407-6136
Last EDR Contact: 08/18/2014
Next Scheduled EDR Contact: 12/01/2014
Data Release Frequency: Varies

COAL ASH EPA: Coal Combustion Residues Surface Impoundments List

A listing of coal combustion residues surface impoundments with high hazard potential ratings.

Date of Government Version: 07/01/2014
Date Data Arrived at EDR: 09/10/2014
Date Made Active in Reports: 10/20/2014
Number of Days to Update: 40

Source: Environmental Protection Agency
Telephone: N/A
Last EDR Contact: 09/10/2014
Next Scheduled EDR Contact: 12/22/2014
Data Release Frequency: Varies

PCB TRANSFORMER: PCB Transformer Registration Database
The database of PCB transformer registrations that includes all PCB registration submittals.

Date of Government Version: 02/01/2011
Date Data Arrived at EDR: 10/19/2011
Date Made Active in Reports: 01/10/2012
Number of Days to Update: 83
Source: Environmental Protection Agency
Telephone: 202-566-0517
Last EDR Contact: 10/31/2014
Next Scheduled EDR Contact: 02/09/2015
Data Release Frequency: Varies

COAL ASH: Coal Ash Disposal Site Listing
A listing of coal ash disposal site locations.

Date of Government Version: 09/10/2014
Date Data Arrived at EDR: 09/11/2014
Date Made Active in Reports: 10/15/2014
Number of Days to Update: 34
Source: Department of Ecology
Telephone: 360-407-6933
Last EDR Contact: 09/08/2014
Next Scheduled EDR Contact: 12/22/2014
Data Release Frequency: Varies

Financial Assurance 1: Financial Assurance Information Listing
A listing of financial assurance information for underground storage tank facilities. Financial assurance is intended to ensure that resources are available to pay for the cost of closure, post-closure care, and corrective measures if the owner or operator of a regulated facility is unable or unwilling to pay.

Date of Government Version: 02/24/2012
Date Data Arrived at EDR: 02/24/2012
Date Made Active in Reports: 03/27/2012
Number of Days to Update: 32
Source: Department of Ecology
Telephone: 360-586-1060
Last EDR Contact: 08/15/2014
Next Scheduled EDR Contact: 12/01/2014
Data Release Frequency: Varies

2020 COR ACTION: 2020 Corrective Action Program List
The EPA has set ambitious goals for the RCRA Corrective Action program by creating the 2020 Corrective Action Universe. This RCRA cleanup baseline includes facilities expected to need corrective action. The 2020 universe contains a wide variety of sites. Some properties are heavily contaminated while others were contaminated but have since been cleaned up. Still others have not been fully investigated yet, and may require little or no remediation. Inclusion in the 2020 Universe does not necessarily imply failure on the part of a facility to meet its RCRA obligations.

Date of Government Version: 11/11/2011
Date Data Arrived at EDR: 05/18/2012
Date Made Active in Reports: 05/25/2012
Number of Days to Update: 7
Source: Environmental Protection Agency
Telephone: 703-308-4044
Last EDR Contact: 11/14/2014
Next Scheduled EDR Contact: 02/23/2015
Data Release Frequency: Varies

LEAD SMELTER 2: Lead Smelter Sites
A list of several hundred sites in the U.S. where secondary lead smelting was done from 1931and 1964. These sites may pose a threat to public health through ingestion or inhalation of contaminated soil or dust

Date of Government Version: 04/05/2001
Date Data Arrived at EDR: 10/27/2010
Date Made Active in Reports: 12/02/2010
Number of Days to Update: 36
Source: American Journal of Public Health
Telephone: 703-305-6451
Last EDR Contact: 12/02/2009
Next Scheduled EDR Contact: N/A
Data Release Frequency: No Update Planned

US FIN ASSUR: Financial Assurance Information
All owners and operators of facilities that treat, store, or dispose of hazardous waste are required to provide proof that they will have sufficient funds to pay for the clean up, closure, and post-closure care of their facilities.

Date of Government Version: 09/04/2014
Date Data Arrived at EDR: 09/04/2014
Date Made Active in Reports: 10/20/2014
Number of Days to Update: 46
Source: Environmental Protection Agency
Telephone: 202-566-1917
Last EDR Contact: 11/11/2014
Next Scheduled EDR Contact: 03/02/2015
Data Release Frequency: Quarterly

FEDLAND: Federal and Indian Lands

Federally and Indian administrated lands of the United States. Lands included are administrated by: Army Corps of Engineers, Bureau of Reclamation, National Wild and Scenic River, National Wildlife Refuge, Public Domain Land, Wilderness, Wilderness Study Area, Wildlife Management Area, Bureau of Indian Affairs, Bureau of Land Management, Department of Justice, Forest Service, Fish and Wildlife Service, National Park Service.

Date of Government Version: 12/31/2005
Date Data Arrived at EDR: 02/06/2006
Date Made Active in Reports: 01/11/2007
Number of Days to Update: 339

Source: U.S. Geological Survey
Telephone: 888-275-8747
Last EDR Contact: 11/07/2014
Next Scheduled EDR Contact: 01/26/2015
Data Release Frequency: N/A

EPA WATCH LIST: EPA WATCH LIST

EPA maintains a "Watch List" to facilitate dialogue between EPA, state and local environmental agencies on enforcement matters relating to facilities with alleged violations identified as either significant or high priority. Being on the Watch List does not mean that the facility has actually violated the law only that an investigation by EPA or a state or local environmental agency has led those organizations to allege that an unproven violation has in fact occurred. Being on the Watch List does not represent a higher level of concern regarding the alleged violations that were detected, but instead indicates cases requiring additional dialogue between EPA, state and local agencies - primarily because of the length of time the alleged violation has gone unaddressed or unresolved.

Date of Government Version: 08/30/2013
Date Data Arrived at EDR: 03/21/2014
Date Made Active in Reports: 06/17/2014
Number of Days to Update: 88

Source: Environmental Protection Agency
Telephone: 617-520-3000
Last EDR Contact: 11/14/2014
Next Scheduled EDR Contact: 02/23/2015
Data Release Frequency: Quarterly

US AIRS (AFS): Aerometric Information Retrieval System Facility Subsystem (AFS)

The database is a sub-system of Aerometric Information Retrieval System (AIRS). AFS contains compliance data on air pollution point sources regulated by the U.S. EPA and/or state and local air regulatory agencies. This information comes from source reports by various stationary sources of air pollution, such as electric power plants, steel mills, factories, and universities, and provides information about the air pollutants they produce. Action, air program, air program pollutant, and general level plant data. It is used to track emissions and compliance data from industrial plants.

Date of Government Version: 10/23/2013
Date Data Arrived at EDR: 11/06/2013
Date Made Active in Reports: 12/06/2013
Number of Days to Update: 30

Source: EPA
Telephone: 202-564-2496
Last EDR Contact: 09/29/2014
Next Scheduled EDR Contact: 01/12/2015
Data Release Frequency: Annually

US AIRS MINOR: Air Facility System Data

A listing of minor source facilities.

Date of Government Version: 10/23/2013
Date Data Arrived at EDR: 11/06/2013
Date Made Active in Reports: 12/06/2013
Number of Days to Update: 30

Source: EPA
Telephone: 202-564-2496
Last EDR Contact: 09/29/2014
Next Scheduled EDR Contact: 01/12/2015
Data Release Frequency: Annually

EDR HIGH RISK HISTORICAL RECORDS

EDR Exclusive Records

EDR MGP: EDR Proprietary Manufactured Gas Plants

The EDR Proprietary Manufactured Gas Plant Database includes records of coal gas plants (manufactured gas plants) compiled by EDR's researchers. Manufactured gas sites were used in the United States from the 1800's to 1950's to produce a gas that could be distributed and used as fuel. These plants used whale oil, rosin, coal, or a mixture of coal, oil, and water that also produced a significant amount of waste. Many of the byproducts of the gas production, such as coal tar (oily waste containing volatile and non-volatile chemicals), sludges, oils and other compounds are potentially hazardous to human health and the environment. The byproduct from this process was frequently disposed of directly at the plant site and can remain or spread slowly, serving as a continuous source of soil and groundwater contamination.

Date of Government Version: N/A
Date Data Arrived at EDR: N/A
Date Made Active in Reports: N/A
Number of Days to Update: N/A

Source: EDR, Inc.
Telephone: N/A
Last EDR Contact: N/A
Next Scheduled EDR Contact: N/A
Data Release Frequency: No Update Planned

EDR US Hist Auto Stat: EDR Exclusive Historic Gas Stations

EDR has searched selected national collections of business directories and has collected listings of potential gas station/filling station/service station sites that were available to EDR researchers. EDR's review was limited to those categories of sources that might, in EDR's opinion, include gas station/filling station/service station establishments. The categories reviewed included, but were not limited to gas, gas station, gasoline station, filling station, auto, automobile repair, auto service station, service station, etc. This database falls within a category of information EDR classifies as "High Risk Historical Records", or HRHR. EDR's HRHR effort presents unique and sometimes proprietary data about past sites and operations that typically create environmental concerns, but may not show up in current government records searches.

Date of Government Version: N/A
Date Data Arrived at EDR: N/A
Date Made Active in Reports: N/A
Number of Days to Update: N/A

Source: EDR, Inc.
Telephone: N/A
Last EDR Contact: N/A
Next Scheduled EDR Contact: N/A
Data Release Frequency: Varies

EDR US Hist Cleaners: EDR Exclusive Historic Dry Cleaners

EDR has searched selected national collections of business directories and has collected listings of potential dry cleaner sites that were available to EDR researchers. EDR's review was limited to those categories of sources that might, in EDR's opinion, include dry cleaning establishments. The categories reviewed included, but were not limited to dry cleaners, cleaners, laundry, laundromat, cleaning/laundry, wash & dry etc. This database falls within a category of information EDR classifies as "High Risk Historical Records", or HRHR. EDR's HRHR effort presents unique and sometimes proprietary data about past sites and operations that typically create environmental concerns, but may not show up in current government records searches.

Date of Government Version: N/A
Date Data Arrived at EDR: N/A
Date Made Active in Reports: N/A
Number of Days to Update: N/A

Source: EDR, Inc.
Telephone: N/A
Last EDR Contact: N/A
Next Scheduled EDR Contact: N/A
Data Release Frequency: Varies

EDR RECOVERED GOVERNMENT ARCHIVES

Exclusive Recovered Govt. Archives

RGA LF: Recovered Government Archive Solid Waste Facilities List

The EDR Recovered Government Archive Landfill database provides a list of landfills derived from historical databases and includes many records that no longer appear in current government lists. Compiled from Records formerly available from the Department of Ecology in Washington.

Date of Government Version: N/A
Date Data Arrived at EDR: 07/01/2013
Date Made Active in Reports: 01/10/2014
Number of Days to Update: 193

Source: Department of Ecology
Telephone: N/A
Last EDR Contact: 06/01/2012
Next Scheduled EDR Contact: N/A
Data Release Frequency: Varies

RGA LUST: Recovered Government Archive Leaking Underground Storage Tank

The EDR Recovered Government Archive Leaking Underground Storage Tank database provides a list of LUST incidents derived from historical databases and includes many records that no longer appear in current government lists. Compiled from Records formerly available from the Department of Ecology in Washington.

Date of Government Version: N/A
Date Data Arrived at EDR: 07/01/2013
Date Made Active in Reports: 12/24/2013
Number of Days to Update: 176

Source: Department of Ecology
Telephone: N/A
Last EDR Contact: 06/01/2012
Next Scheduled EDR Contact: N/A
Data Release Frequency: Varies

RGA HWS: Recovered Government Archive State Hazardous Waste Facilities List

The EDR Recovered Government Archive State Hazardous Waste database provides a list of SHWS incidents derived from historical databases and includes many records that no longer appear in current government lists. Compiled from Records formerly available from the Department of Ecology in Washington.

Date of Government Version: N/A
Date Data Arrived at EDR: 07/01/2013
Date Made Active in Reports: 12/24/2013
Number of Days to Update: 176

Source: Department of Ecology
Telephone: N/A
Last EDR Contact: 06/01/2012
Next Scheduled EDR Contact: N/A
Data Release Frequency: Varies

COUNTY RECORDS

KING COUNTY:

Abandoned Landfill Study in King County

The King County Abandoned Landfill Survey was conducted from October through December 1984 by the Health Department's Environmental Health Division at the request of the King County Council. The primary objective of the survey was to determine if any public health problems existed at the predetermined 24 sites.

Date of Government Version: 04/30/1985
Date Data Arrived at EDR: 11/07/1994
Date Made Active in Reports: N/A
Number of Days to Update: 0

Source: Seattle-King County Department of Public Health
Telephone: 206-296-4785
Last EDR Contact: 10/21/1994
Next Scheduled EDR Contact: N/A
Data Release Frequency: No Update Planned

SEATTLE COUNTY:

Abandoned Landfill Study in the City of Seattle

The Seattle Abandoned Landfill Survey was conducted in June and July of 1984 by the Health Department's Environmental Health Division at the request of the Mayor's Office. The primary objective of the survey was to determine if any public health problems existed at the predetermined 12 sites.

Date of Government Version: 07/30/1984
Date Data Arrived at EDR: 11/07/1994
Date Made Active in Reports: N/A
Number of Days to Update: 0

Source: Seattle - King County Department of Public Health
Telephone: 206-296-4785
Last EDR Contact: 10/21/1994
Next Scheduled EDR Contact: N/A
Data Release Frequency: No Update Planned

SEATTLE/KING COUNTY:

Seattle - King County Abandoned Landfill Toxicity / Hazard Assessment Project

This report presents the Seattle-King County Health Department's follow-up investigation of two city owned and four county owned abandoned landfills which was conducted from February to December 1986.

Date of Government Version: 12/31/1986
Date Data Arrived at EDR: 08/18/1995
Date Made Active in Reports: 09/20/1995
Number of Days to Update: 33

Source: Department of Public Health
Telephone: 206-296-4785
Last EDR Contact: 08/14/1995
Next Scheduled EDR Contact: N/A
Data Release Frequency: No Update Planned

SNOHOMISH COUNTY:

Solid Waste Sites of Record at Snohomish Health District

Solid waste disposal and/or utilization sites in Snohomish County.

Date of Government Version: 11/16/2011
Date Data Arrived at EDR: 03/29/2012
Date Made Active in Reports: 05/03/2012
Number of Days to Update: 35

Source: Snohomish Health District
Telephone: 206-339-5250
Last EDR Contact: 09/23/2014
Next Scheduled EDR Contact: 01/05/2015
Data Release Frequency: Semi-Annually

TACOMA/PIERCE COUNTY:

Closed Landfill Survey

Following numerous requests for information about closed dumpsites and landfills in Pierce County, the Tacoma-Pierce County Health Department decided to conduct a study on the matter. The aim of the study was to evaluate public health risks associated with the closed dumpsites and landfills, and to determine the need, if any, for further investigations of a more detailed nature. The sites represent all of the known dumpsites and landfills closed after 1950.

Date of Government Version: 09/01/2002
Date Data Arrived at EDR: 03/24/2003
Date Made Active in Reports: 05/14/2003
Number of Days to Update: 51

Source: Tacoma-Pierce County Health Department
Telephone: 206-591-6500
Last EDR Contact: 03/19/2003
Next Scheduled EDR Contact: N/A
Data Release Frequency: No Update Planned

OTHER DATABASE(S)

Depending on the geographic area covered by this report, the data provided in these specialty databases may or may not be complete. For example, the existence of wetlands information data in a specific report does not mean that all wetlands in the area covered by the report are included. Moreover, the absence of any reported wetlands information does not necessarily mean that wetlands do not exist in the area covered by the report.

CT MANIFEST: Hazardous Waste Manifest Data

Facility and manifest data. Manifest is a document that lists and tracks hazardous waste from the generator through transporters to a tsd facility.

Date of Government Version: 07/30/2013
Date Data Arrived at EDR: 08/19/2013
Date Made Active in Reports: 10/03/2013
Number of Days to Update: 45

Source: Department of Energy & Environmental Protection
Telephone: 860-424-3375
Last EDR Contact: 08/19/2014
Next Scheduled EDR Contact: 12/01/2014
Data Release Frequency: No Update Planned

NY MANIFEST: Facility and Manifest Data

Manifest is a document that lists and tracks hazardous waste from the generator through transporters to a TSD facility.

Date of Government Version: 08/01/2014
Date Data Arrived at EDR: 08/07/2014
Date Made Active in Reports: 10/17/2014
Number of Days to Update: 71

Source: Department of Environmental Conservation
Telephone: 518-402-8651
Last EDR Contact: 11/05/2014
Next Scheduled EDR Contact: 02/16/2015
Data Release Frequency: Annually

PA MANIFEST: Manifest Information

Hazardous waste manifest information.

Date of Government Version: 12/31/2013
Date Data Arrived at EDR: 07/21/2014
Date Made Active in Reports: 08/25/2014
Number of Days to Update: 35

Source: Department of Environmental Protection
Telephone: 717-783-8990
Last EDR Contact: 10/20/2014
Next Scheduled EDR Contact: 02/02/2015
Data Release Frequency: Annually

WI MANIFEST: Manifest Information
Hazardous waste manifest information.

Date of Government Version: 12/31/2013
Date Data Arrived at EDR: 06/20/2014
Date Made Active in Reports: 08/07/2014
Number of Days to Update: 48

Source: Department of Natural Resources
Telephone: N/A
Last EDR Contact: 09/15/2014
Next Scheduled EDR Contact: 12/29/2014
Data Release Frequency: Annually

Oil/Gas Pipelines: This data was obtained by EDR from the USGS in 1994. It is referred to by USGS as GeoData Digital Line Graphs from 1:100,000-Scale Maps. It was extracted from the transportation category including some oil, but primarily gas pipelines.

Sensitive Receptors: There are individuals deemed sensitive receptors due to their fragile immune systems and special sensitivity to environmental discharges. These sensitive receptors typically include the elderly, the sick, and children. While the location of all sensitive receptors cannot be determined, EDR indicates those buildings and facilities - schools, daycares, hospitals, medical centers, and nursing homes - where individuals who are sensitive receptors are likely to be located.

AHA Hospitals:
Source: American Hospital Association, Inc.
Telephone: 312-280-5991
The database includes a listing of hospitals based on the American Hospital Association's annual survey of hospitals.

Medical Centers: Provider of Services Listing
Source: Centers for Medicare & Medicaid Services
Telephone: 410-786-3000
A listing of hospitals with Medicare provider number, produced by Centers of Medicare & Medicaid Services, a federal agency within the U.S. Department of Health and Human Services.

Nursing Homes
Source: National Institutes of Health
Telephone: 301-594-6248
Information on Medicare and Medicaid certified nursing homes in the United States.

Public Schools
Source: National Center for Education Statistics
Telephone: 202-502-7300
The National Center for Education Statistics' primary database on elementary and secondary public education in the United States. It is a comprehensive, annual, national statistical database of all public elementary and secondary schools and school districts, which contains data that are comparable across all states.

Private Schools
Source: National Center for Education Statistics
Telephone: 202-502-7300
The National Center for Education Statistics' primary database on private school locations in the United States.

Daycare Centers: Daycare Center Listing
Source: Department of Social & Health Services
Telephone: 253-383-1735

Flood Zone Data: This data, available in select counties across the country, was obtained by EDR in 2003 & 2011 from the Federal Emergency Management Agency (FEMA). Data depicts 100-year and 500-year flood zones as defined by FEMA.

NWI: National Wetlands Inventory. This data, available in select counties across the country, was obtained by EDR in 2002, 2005 and 2010 from the U.S. Fish and Wildlife Service.

Scanned Digital USGS 7.5' Topographic Map (DRG)
Source: United States Geologic Survey
A digital raster graphic (DRG) is a scanned image of a U.S. Geological Survey topographic map. The map images are made by scanning published paper maps on high-resolution scanners. The raster image is georeferenced and fit to the Universal Transverse Mercator (UTM) projection.

GOVERNMENT RECORDS SEARCHED / DATA CURRENCY TRACKING

STREET AND ADDRESS INFORMATION

© 2010 Tele Atlas North America, Inc. All rights reserved. This material is proprietary and the subject of copyright protection and other intellectual property rights owned by or licensed to Tele Atlas North America, Inc. The use of this material is subject to the terms of a license agreement. You will be held liable for any unauthorized copying or disclosure of this material.

GEOCHECK ®- PHYSICAL SETTING SOURCE ADDENDUM

TARGET PROPERTY ADDRESS

DOLT COMMUNICATION SHOP PROPERTY
1933 MINOR AVENUE
SEATTLE, WA 98101

TARGET PROPERTY COORDINATES

Latitude (North):	47.618 - 47° 37' 4.80''
Longitude (West):	122.3331 - 122° 19' 59.16''
Universal Tranverse Mercator:	Zone 10
UTM X (Meters):	550115.3
UTM Y (Meters):	5273840.5
Elevation:	129 ft. above sea level

USGS TOPOGRAPHIC MAP

Target Property Map:	47122-E3 SEATTLE SOUTH, WA
Most Recent Revision:	1983
North Map:	47122-F3 SEATTLE NORTH, WA
Most Recent Revision:	1983

EDR's GeoCheck Physical Setting Source Addendum is provided to assist the environmental professional in forming an opinion about the impact of potential contaminant migration.

Assessment of the impact of contaminant migration generally has two principal investigative components:

1. Groundwater flow direction, and
2. Groundwater flow velocity.

Groundwater flow direction may be impacted by surface topography, hydrology, hydrogeology, characteristics of the soil, and nearby wells. Groundwater flow velocity is generally impacted by the nature of the geologic strata.

GEOCHECK® - PHYSICAL SETTING SOURCE SUMMARY

GROUNDWATER FLOW DIRECTION INFORMATION

Groundwater flow direction for a particular site is best determined by a qualified environmental professional using site-specific well data. If such data is not reasonably ascertainable, it may be necessary to rely on other sources of information, such as surface topographic information, hydrologic information, hydrogeologic data collected on nearby properties, and regional groundwater flow information (from deep aquifers).

TOPOGRAPHIC INFORMATION

Surface topography may be indicative of the direction of surficial groundwater flow. This information can be used to assist the environmental professional in forming an opinion about the impact of nearby contaminated properties or, should contamination exist on the target property, what downgradient sites might be impacted.

TARGET PROPERTY TOPOGRAPHY

General Topographic Gradient: General WNW

SURROUNDING TOPOGRAPHY: ELEVATION PROFILES

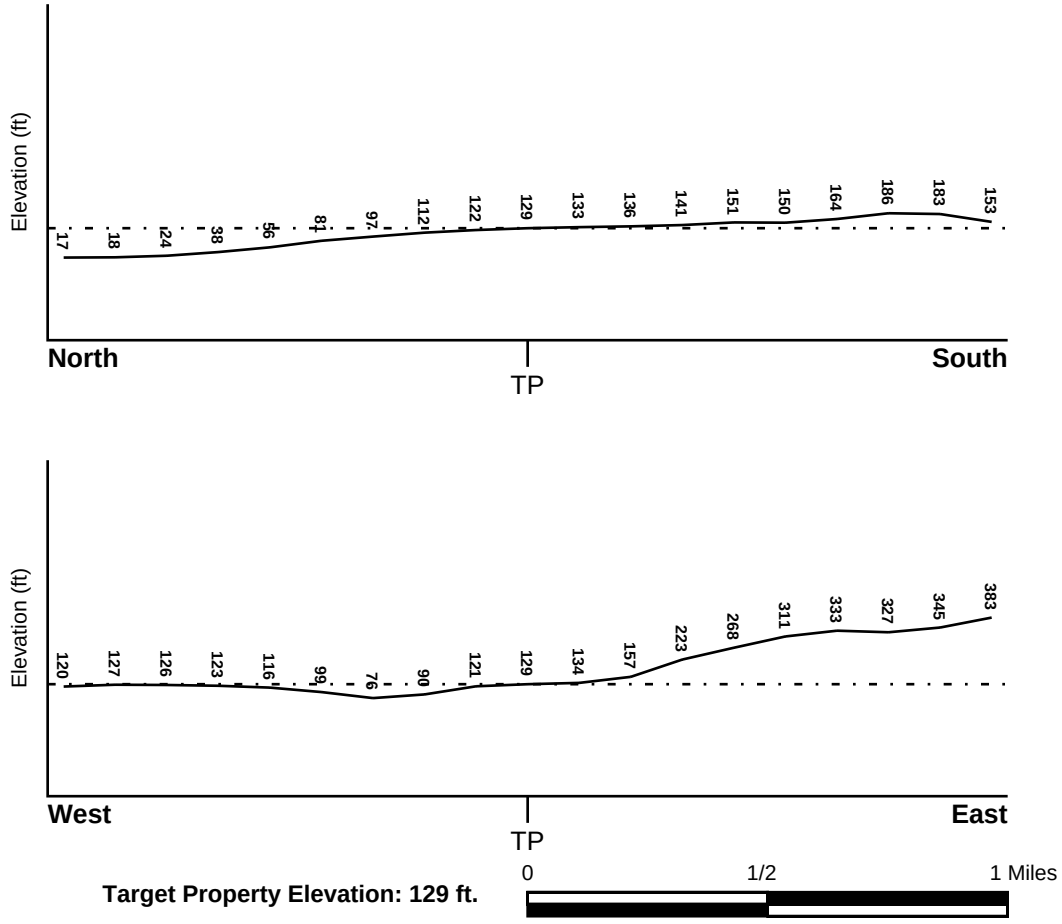

Source: Topography has been determined from the USGS 7.5' Digital Elevation Model and should be evaluated on a relative (not an absolute) basis. Relative elevation information between sites of close proximity should be field verified.

GEOCHECK® - PHYSICAL SETTING SOURCE SUMMARY

HYDROLOGIC INFORMATION

Surface water can act as a hydrologic barrier to groundwater flow. Such hydrologic information can be used to assist the environmental professional in forming an opinion about the impact of nearby contaminated properties or, should contamination exist on the target property, what downgradient sites might be impacted.

Refer to the Physical Setting Source Map following this summary for hydrologic information (major waterways and bodies of water).

FEMA FLOOD ZONE

Target Property County	FEMA Flood Electronic Data
KING, WA	YES - refer to the Overview Map and Detail Map

Flood Plain Panel at Target Property:	53033C0630F - FEMA Q3 Flood data
Additional Panels in search area:	53033C0340F - FEMA Q3 Flood data 53033C0635F - FEMA Q3 Flood data

NATIONAL WETLAND INVENTORY

NWI Quad at Target Property	NWI Electronic Data Coverage
SEATTLE SOUTH	YES - refer to the Overview Map and Detail Map

HYDROGEOLOGIC INFORMATION

Hydrogeologic information obtained by installation of wells on a specific site can often be an indicator of groundwater flow direction in the immediate area. Such hydrogeologic information can be used to assist the environmental professional in forming an opinion about the impact of nearby contaminated properties or, should contamination exist on the target property, what downgradient sites might be impacted.

Site-Specific Hydrogeological Data*:

Search Radius:	1.25 miles
Location Relative to TP:	1/4 - 1/2 Mile North
Site Name:	MASTERCRAFT METAL FINISHING
Site EPA ID Number:	WAD063346597
Groundwater Flow Direction:	N TOWARD AND INTO LAKE UNION
Inferred Depth to Water:	20 feet
Hydraulic Connection:	The site vicinity is underlain by sand and gravel to a depth of approximately 215 feet. Clay that effectively inhibits the downward flow of ground water exists at a depth of 215 feet to 250 feet.
Sole Source Aquifer:	A sole source aquifer is not persent at or near the site
Data Quality:	Information is inferred in the CERCLIS investigation report(s)

AQUIFLOW®

Search Radius: 1.000 Mile.

EDR has developed the AQUIFLOW Information System to provide data on the general direction of groundwater flow at specific points. EDR has reviewed reports submitted by environmental professionals to regulatory authorities at select sites and has extracted the date of the report, groundwater flow direction as determined hydrogeologically, and the depth to water table.

MAP ID	LOCATION FROM TP	GENERAL DIRECTION GROUNDWATER FLOW

* ©1996 Site--specific hydrogeological data gathered by CERCLIS Alerts, Inc., Bainbridge Island, WA. All rights reserved. All of the information and opinions presented are those of the cited EPA report(s), which were completed under a Comprehensive Environmental Response Compensation and Liability Information System (CERCLIS) investigation.

GEOCHECK® - PHYSICAL SETTING SOURCE SUMMARY

MAP ID	LOCATION FROM TP	GENERAL DIRECTION GROUNDWATER FLOW
1	0 - 1/8 Mile East	SW
3	1/8 - 1/4 Mile ENE	Not Reported
4	1/4 - 1/2 Mile NNW	WSW
5	1/4 - 1/2 Mile NNW	SE
A6	1/2 - 1 Mile NNW	NE
A7	1/2 - 1 Mile NNW	NE
9	1/2 - 1 Mile West	Not Reported
11	1/2 - 1 Mile WSW	Not Reported
12	1/2 - 1 Mile ESE	Not Reported

For additional site information, refer to Physical Setting Source Map Findings.

GEOCHECK® - PHYSICAL SETTING SOURCE SUMMARY

GROUNDWATER FLOW VELOCITY INFORMATION

Groundwater flow velocity information for a particular site is best determined by a qualified environmental professional using site specific geologic and soil strata data. If such data are not reasonably ascertainable, it may be necessary to rely on other sources of information, including geologic age identification, rock stratigraphic unit and soil characteristics data collected on nearby properties and regional soil information. In general, contaminant plumes move more quickly through sandy-gravelly types of soils than silty-clayey types of soils.

GEOLOGIC INFORMATION IN GENERAL AREA OF TARGET PROPERTY

Geologic information can be used by the environmental professional in forming an opinion about the relative speed at which contaminant migration may be occurring.

ROCK STRATIGRAPHIC UNIT

Era:	Cenozoic
System:	Quaternary
Series:	Quaternary
Code:	Q *(decoded above as Era, System & Series)*

GEOLOGIC AGE IDENTIFICATION

Category: Stratifed Sequence

Geologic Age and Rock Stratigraphic Unit Source: P.G. Schruben, R.E. Arndt and W.J. Bawiec, Geology of the Conterminous U.S. at 1:2,500,000 Scale - a digital representation of the 1974 P.B. King and H.M. Beikman Map, USGS Digital Data Series DDS - 11 (1994).

DOMINANT SOIL COMPOSITION IN GENERAL AREA OF TARGET PROPERTY

The U.S. Department of Agriculture's (USDA) Soil Conservation Service (SCS) leads the National Cooperative Soil Survey (NCSS) and is responsible for collecting, storing, maintaining and distributing soil survey information for privately owned lands in the United States. A soil map in a soil survey is a representation of soil patterns in a landscape. Soil maps for STATSGO are compiled by generalizing more detailed (SSURGO) soil survey maps. The following information is based on Soil Conservation Service STATSGO data.

Soil Component Name:	PILCHUCK
Soil Surface Texture:	loamy sand
Hydrologic Group:	Class C - Slow infiltration rates. Soils with layers impeding downward movement of water, or soils with moderately fine or fine textures.
Soil Drainage Class:	Somewhat excessive. Soils have high hydraulic conductivity and low water holding capacity. Depth to water table is more than 6 feet.

Hydric Status: Soil does not meet the requirements for a hydric soil.

Corrosion Potential - Uncoated Steel:	MODERATE
Depth to Bedrock Min:	> 60 inches
Depth to Bedrock Max:	> 60 inches

GEOCHECK® - PHYSICAL SETTING SOURCE SUMMARY

Soil Layer Information							
	Boundary			Classification			
Layer	Upper	Lower	Soil Texture Class	AASHTO Group	Unified Soil	Permeability Rate (in/hr)	Soil Reaction (pH)
1	0 inches	20 inches	loamy sand	Granular materials (35 pct. or less passing No. 200), Stone Fragments, Gravel and Sand.	COARSE-GRAINED SOILS, Sands, Sands with fines, Silty Sand.	Max: 20.00 Min: 6.00	Max: 7.30 Min: 6.10
2	20 inches	38 inches	sand	Granular materials (35 pct. or less passing No. 200), Silty, or Clayey Gravel and Sand.	COARSE-GRAINED SOILS, Sands, Sands with fines, Silty Sand.	Max: 20.00 Min: 6.00	Max: 7.30 Min: 5.60
3	38 inches	60 inches	gravelly - sand	Granular materials (35 pct. or less passing No. 200), Stone Fragments, Gravel and Sand.	COARSE-GRAINED SOILS, Sands, Clean Sands, Poorly graded sand.	Max: 20.00 Min: 20.00	Max: 7.30 Min: 6.10
4	60 inches	70 inches	fine sandy loam	Silt-Clay Materials (more than 35 pct. passing No. 200), Silty Soils.	COARSE-GRAINED SOILS, Sands, Sands with fines, Silty Sand.	Max: 6.00 Min: 2.00	Max: 6.50 Min: 5.60

OTHER SOIL TYPES IN AREA

Based on Soil Conservation Service STATSGO data, the following additional subordinant soil types may appear within the general area of target property.

Soil Surface Textures: fine sandy loam
silt loam
gravelly - loam
silty clay loam
muck
gravelly - coarse sand
loam

Surficial Soil Types: fine sandy loam
silt loam
gravelly - loam
silty clay loam
muck
gravelly - coarse sand
loam

Shallow Soil Types: fine sandy loam

silt loam
silty clay loam
peaty - silt loam
loam
sandy loam

Deeper Soil Types: silt loam
stratified
very gravelly - coarse sand
silty clay loam
loamy fine sand
very gravelly - sand
sapric material
sand
loamy sand
very gravelly - loamy sand

LOCAL / REGIONAL WATER AGENCY RECORDS

EDR Local/Regional Water Agency records provide water well information to assist the environmental professional in assessing sources that may impact ground water flow direction, and in forming an opinion about the impact of contaminant migration on nearby drinking water wells.

WELL SEARCH DISTANCE INFORMATION

DATABASE	SEARCH DISTANCE (miles)
Federal USGS	1.000
Federal FRDS PWS	Nearest PWS within 1 mile
State Database	1.000

FEDERAL USGS WELL INFORMATION

MAP ID	WELL ID	LOCATION FROM TP
2	USGS40001264986	1/8 - 1/4 Mile WNW
10	USGS40001264488	1/2 - 1 Mile SSW
13	USGS40001264680	1/2 - 1 Mile WSW
14	USGS40001258552	1/2 - 1 Mile SW
B15	USGS40001264382	1/2 - 1 Mile South
B16	USGS40001264383	1/2 - 1 Mile SSW
B17	USGS40001264384	1/2 - 1 Mile SSW
19	USGS40001264385	1/2 - 1 Mile SSW
20	USGS40001264739	1/2 - 1 Mile WSW

FEDERAL FRDS PUBLIC WATER SUPPLY SYSTEM INFORMATION

MAP ID	WELL ID	LOCATION FROM TP
18	WA5300410	1/2 - 1 Mile South

GEOCHECK® - PHYSICAL SETTING SOURCE SUMMARY

FEDERAL FRDS PUBLIC WATER SUPPLY SYSTEM INFORMATION

MAP ID	WELL ID	LOCATION FROM TP

Note: PWS System location is not always the same as well location.

STATE DATABASE WELL INFORMATION

MAP ID	WELL ID	LOCATION FROM TP

No Wells Found

PHYSICAL SETTING SOURCE MAP - 4132018.2s

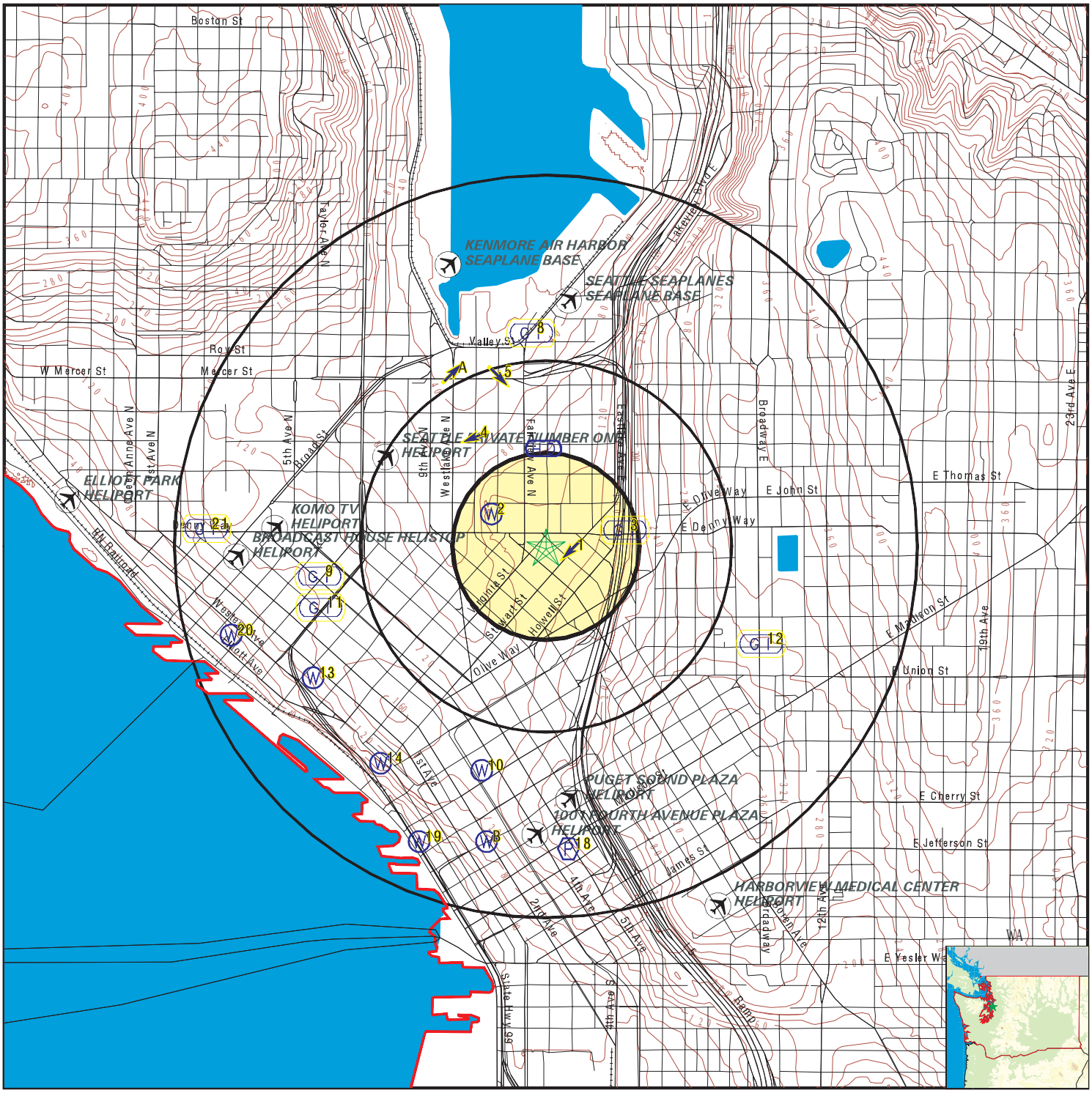

0 1/4 1/2 1 Miles

- County Boundary
- Major Roads
- Contour Lines
- Airports
- Earthquake epicenter, Richter 5 or greater
- Water Wells
- Public Water Supply Wells
- Cluster of Multiple Icons
- Groundwater Flow Direction
- GI Indeterminate Groundwater Flow at Location
- GV Groundwater Flow Varies at Location
- HD Closest Hydrogeological Data

SITE NAME:	Dolt Communication Shop Property	CLIENT:	Sound Earth Strategies
ADDRESS:	1933 Minor Avenue Seattle WA 98101	CONTACT:	Travis Zandi
LAT/LONG:	47.618 / 122.3331	INQUIRY #:	4132018.2s
		DATE:	November 17, 2014 11:40 pm

Copyright © 2014 EDR, Inc. © 2010 Tele Atlas Rel. 07/2009.

GEOCHECK® - PHYSICAL SETTING SOURCE MAP FINDINGS

Map ID
Direction
Distance
Elevation

			Database	EDR ID Number
1 **East** **0 - 1/8 Mile** **Higher**	Site ID: Groundwater Flow: Shallowest Water Table Depth: Deepest Water Table Depth: Average Water Table Depth: Date:	352802 SW 8.5 24.5 Not Reported 01/04/1996	**AQUIFLOW**	**61128**

2
WNW
1/8 - 1/4 Mile
Lower

FED USGS **USGS40001264986**

Org. Identifier:	USGS-WA		
Formal name:	USGS Washington Water Science Center		
Monloc Identifier:	USGS-473710122200601		
Monloc name:	25N/04E-30R01		
Monloc type:	Well		
Monloc desc:	Not Reported		
Huc code:	17110012	Drainagearea value:	Not Reported
Drainagearea Units:	Not Reported	Contrib drainagearea:	Not Reported
Contrib drainagearea units:	Not Reported	Latitude:	47.619265
Longitude:	-122.3362378	Sourcemap scale:	24000
Horiz Acc measure:	1	Horiz Acc measure units:	seconds
Horiz Collection method:	Interpolated from map		
Horiz coord refsys:	NAD83	Vert measure val:	115
Vert measure units:	feet	Vertacc measure val:	3
Vert accmeasure units:	feet		
Vertcollection method:	Interpolated from topographic map		
Vert coord refsys:	NGVD29	Countrycode:	US
Aquifername:	Not Reported		
Formation type:	Not Reported		
Aquifer type:	Not Reported		
Construction date:	19010101	Welldepth:	555
Welldepth units:	ft	Wellholedepth:	Not Reported
Wellholedepth units:	Not Reported		

Ground-water levels, Number of Measurements: 1

Date	Feet below Surface	Feet to Sealevel
1938-07-01	78	

			Database	EDR ID Number
3 **ENE** **1/8 - 1/4 Mile** **Higher**	Site ID: Groundwater Flow: Shallowest Water Table Depth: Deepest Water Table Depth: Average Water Table Depth: Date:	2180 Not Reported 3.90 19.32 Not Reported 09/28/1998	**AQUIFLOW**	**41937**

			Database	EDR ID Number
4 **NNW** **1/4 - 1/2 Mile** **Lower**	Site ID: Groundwater Flow: Shallowest Water Table Depth: Deepest Water Table Depth: Average Water Table Depth: Date:	4608 WSW 19 22 Not Reported 04/1993	**AQUIFLOW**	**61243**

GEOCHECK® - PHYSICAL SETTING SOURCE MAP FINDINGS

Map ID
Direction
Distance
Elevation

			Database	EDR ID Number
5 **NNW** **1/4 - 1/2 Mile** **Lower**	Site ID: Groundwater Flow: Shallowest Water Table Depth: Deepest Water Table Depth: Average Water Table Depth: Date:	1928 SE Not Reported Not Reported 17 10/08/1990	**AQUIFLOW**	**61371**
A6 **NNW** **1/2 - 1 Mile** **Lower**	Site ID: Groundwater Flow: Shallowest Water Table Depth: Deepest Water Table Depth: Average Water Table Depth: Date:	3043 NE 6.88 16.30 Not Reported 01/05/1999	**AQUIFLOW**	**61480**
A7 **NNW** **1/2 - 1 Mile** **Lower**	Site ID: Groundwater Flow: Shallowest Water Table Depth: Deepest Water Table Depth: Average Water Table Depth: Date:	1725 NE 2.97 11.65 Not Reported 05/1991	**AQUIFLOW**	**61350**
8 **North** **1/2 - 1 Mile** **Lower**	Site ID: Groundwater Flow: Shallowest Water Table Depth: Deepest Water Table Depth: Average Water Table Depth: Date:	1709 Not Reported 5 10 Not Reported 02/06/1990	**AQUIFLOW**	**61159**
9 **West** **1/2 - 1 Mile** **Lower**	Site ID: Groundwater Flow: Shallowest Water Table Depth: Deepest Water Table Depth: Average Water Table Depth: Date:	4779 Not Reported 14 16 Not Reported 03/16/1995	**AQUIFLOW**	**61242**

10
SSW
1/2 - 1 Mile
Higher

FED USGS **USGS40001264488**

Org. Identifier:	USGS-WA		
Formal name:	USGS Washington Water Science Center		
Monloc Identifier:	USGS-473634122200801		
Monloc name:	25N/04E-31E02		
Monloc type:	Well		
Monloc desc:	Not Reported		
Huc code:	17110019	Drainagearea value:	Not Reported
Drainagearea Units:	Not Reported	Contrib drainagearea:	Not Reported
Contrib drainagearea units:	Not Reported	Latitude:	47.609265
Longitude:	-122.3367933	Sourcemap scale:	24000

Horiz Acc measure:	1	Horiz Acc measure units:	seconds
Horiz Collection method:	Interpolated from map		
Horiz coord refsys:	NAD83	Vert measure val:	50
Vert measure units:	feet	Vertacc measure val:	3
Vert accmeasure units:	feet		
Vertcollection method:	Interpolated from topographic map		
Vert coord refsys:	NGVD29	Countrycode:	US
Aquifername:	Not Reported		
Formation type:	Not Reported		
Aquifer type:	Not Reported		
Construction date:	19670406	Welldepth:	120
Welldepth units:	ft	Wellholedepth:	Not Reported
Wellholedepth units:	Not Reported		

Ground-water levels, Number of Measurements: 1

Date	Feet below Surface	Feet to Sealevel
1967-04-06		

Note: The site was flowing, but the head could not be measured without additional equipment.

11
WSW
1/2 - 1 Mile
Lower

AQUIFLOW **61004**

Site ID:	2075
Groundwater Flow:	Not Reported
Shallowest Water Table Depth:	Not Reported
Deepest Water Table Depth:	Not Reported
Average Water Table Depth:	6
Date:	02/06/1995

12
ESE
1/2 - 1 Mile
Higher

AQUIFLOW **61456**

Site ID:	2614
Groundwater Flow:	Not Reported
Shallowest Water Table Depth:	Not Reported
Deepest Water Table Depth:	Not Reported
Average Water Table Depth:	50
Date:	07/25/1991

13
WSW
1/2 - 1 Mile
Lower

FED USGS **USGS40001264680**

Org. Identifier:	USGS-WA		
Formal name:	USGS Washington Water Science Center		
Monloc Identifier:	USGS-473647122204301		
Monloc name:	25N/04E-31F01		
Monloc type:	Well		
Monloc desc:	Not Reported		
Huc code:	17110019	Drainagearea value:	Not Reported
Drainagearea Units:	Not Reported	Contrib drainagearea:	Not Reported
Contrib drainagearea units:	Not Reported	Latitude:	47.612876
Longitude:	-122.3465159	Sourcemap scale:	24000
Horiz Acc measure:	1	Horiz Acc measure units:	seconds
Horiz Collection method:	Interpolated from map		
Horiz coord refsys:	NAD83	Vert measure val:	100
Vert measure units:	feet	Vertacc measure val:	3
Vert accmeasure units:	feet		
Vertcollection method:	Interpolated from topographic map		
Vert coord refsys:	NGVD29	Countrycode:	US
Aquifername:	Not Reported		
Formation type:	Not Reported		

Aquifer type:	Not Reported		
Construction date:	19330101	Welldepth:	732
Welldepth units:	ft	Wellholedepth:	Not Reported
Wellholedepth units:	Not Reported		

Ground-water levels, Number of Measurements: 1

Date	Feet below Surface	Feet to Sealevel
1953-09-11	8	

14
SW
1/2 - 1 Mile
Lower

FED USGS **USGS40001258552**

Org. Identifier:	USGS-WA		
Formal name:	USGS Washington Water Science Center		
Monloc Identifier:	USGS-472635122202901		
Monloc name:	25N/04E-31K01		
Monloc type:	Well		
Monloc desc:	Not Reported		
Huc code:	17110019	Drainagearea value:	Not Reported
Drainagearea Units:	Not Reported	Contrib drainagearea:	Not Reported
Contrib drainagearea units:	Not Reported	Latitude:	47.6095427
Longitude:	-122.3426268	Sourcemap scale:	24000
Horiz Acc measure:	1	Horiz Acc measure units:	seconds
Horiz Collection method:	Interpolated from map		
Horiz coord refsys:	NAD83	Vert measure val:	100
Vert measure units:	feet	Vertacc measure val:	3
Vert accmeasure units:	feet		
Vertcollection method:	Interpolated from topographic map		
Vert coord refsys:	NGVD29	Countrycode:	US
Aquifername:	Not Reported		
Formation type:	Not Reported		
Aquifer type:	Not Reported		
Construction date:	19410101	Welldepth:	218
Welldepth units:	ft	Wellholedepth:	Not Reported
Wellholedepth units:	Not Reported		

Ground-water levels, Number of Measurements: 1

Date	Feet below Surface	Feet to Sealevel
1945-11-10	15	

B15
South
1/2 - 1 Mile
Lower

FED USGS **USGS40001264382**

Org. Identifier:	USGS-WA		
Formal name:	USGS Washington Water Science Center		
Monloc Identifier:	USGS-473624122200601		
Monloc name:	25N/04E-31R01		
Monloc type:	Well		
Monloc desc:	Not Reported		
Huc code:	17110019	Drainagearea value:	Not Reported
Drainagearea Units:	Not Reported	Contrib drainagearea:	Not Reported
Contrib drainagearea units:	Not Reported	Latitude:	47.6064872
Longitude:	-122.3362377	Sourcemap scale:	24000

Horiz Acc measure:	1	Horiz Acc measure units:	seconds
Horiz Collection method:	Interpolated from map		
Horiz coord refsys:	NAD83	Vert measure val:	75
Vert measure units:	feet	Vertacc measure val:	3
Vert accmeasure units:	feet		
Vertcollection method:	Interpolated from topographic map		
Vert coord refsys:	NGVD29	Countrycode:	US
Aquifername:	Not Reported		
Formation type:	Not Reported		
Aquifer type:	Not Reported		
Construction date:	19640323	Welldepth:	10
Welldepth units:	ft	Wellholedepth:	Not Reported
Wellholedepth units:	Not Reported		

Ground-water levels, Number of Measurements: 1

Date	Feet below Surface	Feet to Sealevel
1964-03-23	1	

B16
SSW **FED USGS** **USGS40001264383**
1/2 - 1 Mile
Lower

Org. Identifier:	USGS-WA		
Formal name:	USGS Washington Water Science Center		
Monloc Identifier:	USGS-473624122200701		
Monloc name:	25N/04E-31R02		
Monloc type:	Well		
Monloc desc:	Not Reported		
Huc code:	17110019	Drainagearea value:	Not Reported
Drainagearea Units:	Not Reported	Contrib drainagearea:	Not Reported
Contrib drainagearea units:	Not Reported	Latitude:	47.6064872
Longitude:	-122.3365155	Sourcemap scale:	24000
Horiz Acc measure:	1	Horiz Acc measure units:	seconds
Horiz Collection method:	Interpolated from map		
Horiz coord refsys:	NAD83	Vert measure val:	75
Vert measure units:	feet	Vertacc measure val:	3
Vert accmeasure units:	feet		
Vertcollection method:	Interpolated from topographic map		
Vert coord refsys:	NGVD29	Countrycode:	US
Aquifername:	Not Reported		
Formation type:	Not Reported		
Aquifer type:	Not Reported		
Construction date:	19010101	Welldepth:	190
Welldepth units:	ft	Wellholedepth:	Not Reported
Wellholedepth units:	Not Reported		

Ground-water levels, Number of Measurements: 1

Date	Feet below Surface	Feet to Sealevel
1953-09-11		

Note: The site was flowing, but the head could not be measured without additional equipment.

GEOCHECK® - PHYSICAL SETTING SOURCE MAP FINDINGS

Map ID
Direction
Distance
Elevation | Database | EDR ID Number

B17
SSW
1/2 - 1 Mile
Lower

FED USGS **USGS40001264384**

Org. Identifier:	USGS-WA		
Formal name:	USGS Washington Water Science Center		
Monloc Identifier:	USGS-473624122200801		
Monloc name:	25N/04E-31R03		
Monloc type:	Well		
Monloc desc:	Not Reported		
Huc code:	17110019	Drainagearea value:	Not Reported
Drainagearea Units:	Not Reported	Contrib drainagearea:	Not Reported
Contrib drainagearea units:	Not Reported	Latitude:	47.6064872
Longitude:	-122.3367932	Sourcemap scale:	24000
Horiz Acc measure:	1	Horiz Acc measure units:	seconds
Horiz Collection method:	Interpolated from map		
Horiz coord refsys:	NAD83	Vert measure val:	75
Vert measure units:	feet	Vertacc measure val:	3
Vert accmeasure units:	feet		
Vertcollection method:	Interpolated from topographic map		
Vert coord refsys:	NGVD29	Countrycode:	US
Aquifername:	Not Reported		
Formation type:	Not Reported		
Aquifer type:	Not Reported		
Construction date:	19250101	Welldepth:	145
Welldepth units:	ft	Wellholedepth:	Not Reported
Wellholedepth units:	Not Reported		

Ground-water levels, Number of Measurements: 0

18
South
1/2 - 1 Mile
Higher

FRDS PWS **WA5300410**

Epa region:	10	State:	WA
Pwsid:	WA5300410		
Pwsname:	ADMIRALS COVE WATER DISTRICT		
City served:	Not Reported	State served:	WA
Zip served:	Not Reported	Fips county:	53029
Status:	Active	Pop srvd:	820
Pwssvcconn:	480	Source:	Groundwater
Pws type:	CWS	Owner:	Local_Govt
Contact:	Andy Campbell		
Contactor gname:	ADMIRALS COVE WATER DISTRICT		
Contact phone:	Not Reported	Contact address1:	Whidbey Water Services
Contact address2:	5421 Woodard Ave	Contact city:	Freeland
Contact state:	WA	Contact zip:	98249
Activity code:	A		

GEOCHECK® - PHYSICAL SETTING SOURCE MAP FINDINGS

Location Information:

Name:	ADMIRALS COVE WATER DISTRICT		
Pwstypcd:	CWS	Primsrccd:	GW
Popserved:	820		
Add1:	WHIDBEY WATER SERVICES		
Add2:	5421 WOODARD AVE		
City:	FREELAND	State:	WA
Zip:	98249	Phone:	Not Reported
Cityserv:	Not Reported	Cntyserv:	Island
Stateserv:	WA	Zipserv:	Not Reported

Enforcement Information:

Violation id:	13515422996	Orig cd:	S
Enf fy:	2011	Enf act date:	04/01/2011
Enf act detail:	St Compliance achieved	Enf act cat:	Resolving

Enforcement Information:

Violation id:	13515422993	Orig cd:	S
Enf fy:	2011	Enf act date:	04/01/2011
Enf act detail:	St Compliance achieved	Enf act cat:	Resolving

Enforcement Information:

Violation id:	13515422992	Orig cd:	S
Enf fy:	2011	Enf act date:	04/01/2011
Enf act detail:	St Compliance achieved	Enf act cat:	Resolving

Enforcement Information:

Violation id:	13515422991	Orig cd:	S
Enf fy:	2011	Enf act date:	04/01/2011
Enf act detail:	St Compliance achieved	Enf act cat:	Resolving

Enforcement Information:

Violation id:	13515422990	Orig cd:	S
Enf fy:	2011	Enf act date:	04/01/2011
Enf act detail:	St Compliance achieved	Enf act cat:	Resolving

Enforcement Information:

Violation id:	13515422989	Orig cd:	S
Enf fy:	2011	Enf act date:	04/01/2011
Enf act detail:	St Compliance achieved	Enf act cat:	Resolving

Enforcement Information:

Violation id:	13515422987	Orig cd:	S
Enf fy:	2011	Enf act date:	04/01/2011
Enf act detail:	St Compliance achieved	Enf act cat:	Resolving

Enforcement Information:

Violation id:	13515422985	Orig cd:	S
Enf fy:	2011	Enf act date:	04/01/2011
Enf act detail:	St Compliance achieved	Enf act cat:	Resolving

Enforcement Information:

Violation id:	13515422984	Orig cd:	S
Enf fy:	2011	Enf act date:	04/01/2011
Enf act detail:	St Compliance achieved	Enf act cat:	Resolving

Enforcement Information:

Violation id:	13515422983	Orig cd:	S
Enf fy:	2011	Enf act date:	04/01/2011
Enf act detail:	St Compliance achieved	Enf act cat:	Resolving

Enforcement Information:

Violation id:	13515422982	Orig cd:	S
Enf fy:	2011	Enf act date:	04/01/2011
Enf act detail:	St Compliance achieved	Enf act cat:	Resolving

Enforcement Information:

Violation id:	13515422981	Orig cd:	S
Enf fy:	2011	Enf act date:	04/01/2011
Enf act detail:	St Compliance achieved	Enf act cat:	Resolving

Enforcement Information:

Violation id:	13515422980	Orig cd:	S
Enf fy:	2011	Enf act date:	04/01/2011
Enf act detail:	St Compliance achieved	Enf act cat:	Resolving

Enforcement Information:

Violation id:	13515422979	Orig cd:	S
Enf fy:	2011	Enf act date:	04/01/2011
Enf act detail:	St Compliance achieved	Enf act cat:	Resolving

Enforcement Information:

Violation id:	13515422978	Orig cd:	S
Enf fy:	2011	Enf act date:	04/01/2011
Enf act detail:	St Compliance achieved	Enf act cat:	Resolving

Enforcement Information:

Violation id:	13515422977	Orig cd:	S
Enf fy:	2011	Enf act date:	04/01/2011
Enf act detail:	St Compliance achieved	Enf act cat:	Resolving

Enforcement Information:

Violation id:	13515422976	Orig cd:	S
Enf fy:	2011	Enf act date:	04/01/2011
Enf act detail:	St Compliance achieved	Enf act cat:	Resolving

Enforcement Information:

Violation id:	13515422969	Orig cd:	S
Enf fy:	2011	Enf act date:	04/01/2011
Enf act detail:	St Compliance achieved	Enf act cat:	Resolving

Enforcement Information:

Violation id:	13515422968	Orig cd:	S
Enf fy:	2011	Enf act date:	04/01/2011
Enf act detail:	St Compliance achieved	Enf act cat:	Resolving

Enforcement Information:

Violation id:	13515422965	Orig cd:	S
Enf fy:	2011	Enf act date:	04/01/2011
Enf act detail:	St Compliance achieved	Enf act cat:	Resolving

Enforcement Information:

Violation id:	13515422964	Orig cd:	S
Enf fy:	2011	Enf act date:	04/01/2011
Enf act detail:	St Compliance achieved	Enf act cat:	Resolving

Enforcement Information:

Violation id:	13515422380	Orig cd:	S
Enf fy:	2011	Enf act date:	04/01/2011
Enf act detail:	St Compliance achieved	Enf act cat:	Resolving

Enforcement Information:

Violation id:	13515422378	Orig cd:	S
Enf fy:	2011	Enf act date:	04/01/2011
Enf act detail:	St Compliance achieved	Enf act cat:	Resolving

Enforcement Information:

Violation id:	13515422214	Orig cd:	S
Enf fy:	2011	Enf act date:	04/01/2011
Enf act detail:	St Compliance achieved	Enf act cat:	Resolving

Enforcement Information:

Violation id:	13515422210	Orig cd:	S
Enf fy:	2011	Enf act date:	04/01/2011
Enf act detail:	St Compliance achieved	Enf act cat:	Resolving

Enforcement Information:

Violation id:	07398492032	Orig cd:	S
Enf fy:	2008	Enf act date:	01/01/2008
Enf act detail:	St Compliance achieved	Enf act cat:	Resolving

Enforcement Information:

Violation id:	07398492032	Orig cd:	S
Enf fy:	2008	Enf act date:	01/01/2008
Enf act detail:	St Compliance achieved	Enf act cat:	Resolving

Violations Information:

Violoation id:	13515422996	Orig cd:	S
State:	WA	Viol fy:	2011
Contamcd:	2996		
Contamnm:	Styrene		
Viol code:	03		
Viol name:	Monitoring, Regular		
Rule code:	310		
Rule name:	VOC		
Violmeasur:	Not Reported	Unitmeasur:	Not Reported
State mcl:	Not Reported	Cmpbdt:	01/01/2011
Cmpedt:	03/31/2011		

Violations Information:

Violoation id:	13515422993	Orig cd:	S
State:	WA	Viol fy:	2011
Contamcd:	2993		
Contamnm:	Bromobenzene		
Viol code:	03		
Viol name:	Monitoring, Regular		
Rule code:	500		
Rule name:	Not Regulated		
Violmeasur:	Not Reported	Unitmeasur:	Not Reported

State mcl:	Not Reported	Cmpbdt:	01/01/2011
Cmpedt:	03/31/2011		

Violations Information:

Violoation id:	13515422992	Orig cd:	S
State:	WA	Viol fy:	2011
Contamcd:	2992		
Contamnm:	Ethylbenzene		
Viol code:	03		
Viol name:	Monitoring, Regular		
Rule code:	310		
Rule name:	VOC		
Violmeasur:	Not Reported	Unitmeasur:	Not Reported
State mcl:	Not Reported	Cmpbdt:	01/01/2011
Cmpedt:	03/31/2011		

Violations Information:

Violoation id:	13515422991	Orig cd:	S
State:	WA	Viol fy:	2011
Contamcd:	2991		
Contamnm:	Toluene		
Viol code:	03		
Viol name:	Monitoring, Regular		
Rule code:	310		
Rule name:	VOC		
Violmeasur:	Not Reported	Unitmeasur:	Not Reported
State mcl:	Not Reported	Cmpbdt:	01/01/2011
Cmpedt:	03/31/2011		

Violations Information:

Violoation id:	13515422990	Orig cd:	S
State:	WA	Viol fy:	2011
Contamcd:	2990		
Contamnm:	Benzene		
Viol code:	03		
Viol name:	Monitoring, Regular		
Rule code:	310		
Rule name:	VOC		
Violmeasur:	Not Reported	Unitmeasur:	Not Reported
State mcl:	Not Reported	Cmpbdt:	01/01/2011
Cmpedt:	03/31/2011		

Violations Information:

Violoation id:	13515422989	Orig cd:	S
State:	WA	Viol fy:	2011
Contamcd:	2989		
Contamnm:	CHLOROBENZENE		
Viol code:	03		
Viol name:	Monitoring, Regular		
Rule code:	310		
Rule name:	VOC		
Violmeasur:	Not Reported	Unitmeasur:	Not Reported
State mcl:	Not Reported	Cmpbdt:	01/01/2011
Cmpedt:	03/31/2011		

Violations Information:

Violoation id:	13515422987	Orig cd:	S
State:	WA	Viol fy:	2011
Contamcd:	2987		
Contamnm:	Tetrachloroethylene		
Viol code:	03		
Viol name:	Monitoring, Regular		
Rule code:	310		
Rule name:	VOC		
Violmeasur:	Not Reported	Unitmeasur:	Not Reported
State mcl:	Not Reported	Cmpbdt:	01/01/2011
Cmpedt:	03/31/2011		

Violations Information:

Violoation id:	13515422985	Orig cd:	S
State:	WA	Viol fy:	2011
Contamcd:	2985		
Contamnm:	1,1,2-Trichloroethane		
Viol code:	03		
Viol name:	Monitoring, Regular		
Rule code:	310		
Rule name:	VOC		
Violmeasur:	Not Reported	Unitmeasur:	Not Reported
State mcl:	Not Reported	Cmpbdt:	01/01/2011
Cmpedt:	03/31/2011		

Violations Information:

Violoation id:	13515422984	Orig cd:	S
State:	WA	Viol fy:	2011
Contamcd:	2984		
Contamnm:	Trichloroethylene		
Viol code:	03		
Viol name:	Monitoring, Regular		
Rule code:	310		
Rule name:	VOC		
Violmeasur:	Not Reported	Unitmeasur:	Not Reported
State mcl:	Not Reported	Cmpbdt:	01/01/2011
Cmpedt:	03/31/2011		

Violations Information:

Violoation id:	13515422983	Orig cd:	S
State:	WA	Viol fy:	2011
Contamcd:	2983		
Contamnm:	1,2-Dichloropropane		
Viol code:	03		
Viol name:	Monitoring, Regular		
Rule code:	310		
Rule name:	VOC		
Violmeasur:	Not Reported	Unitmeasur:	Not Reported
State mcl:	Not Reported	Cmpbdt:	01/01/2011
Cmpedt:	03/31/2011		

Violations Information:

Violoation id:	13515422982	Orig cd:	S
State:	WA	Viol fy:	2011
Contamcd:	2982		
Contamnm:	Carbon tetrachloride		
Viol code:	03		
Viol name:	Monitoring, Regular		
Rule code:	310		
Rule name:	VOC		
Violmeasur:	Not Reported	Unitmeasur:	Not Reported

State mcl:	Not Reported	Cmpbdt:	01/01/2011
Cmpedt:	03/31/2011		

Violations Information:

Violoation id:	13515422981	Orig cd:	S
State:	WA	Viol fy:	2011
Contamcd:	2981		
Contamnm:	1,1,1-Trichloroethane		
Viol code:	03		
Viol name:	Monitoring, Regular		
Rule code:	310		
Rule name:	VOC		
Violmeasur:	Not Reported	Unitmeasur:	Not Reported
State mcl:	Not Reported	Cmpbdt:	01/01/2011
Cmpedt:	03/31/2011		

Violations Information:

Violoation id:	13515422980	Orig cd:	S
State:	WA	Viol fy:	2011
Contamcd:	2980		
Contamnm:	1,2-Dichloroethane		
Viol code:	03		
Viol name:	Monitoring, Regular		
Rule code:	310		
Rule name:	VOC		
Violmeasur:	Not Reported	Unitmeasur:	Not Reported
State mcl:	Not Reported	Cmpbdt:	01/01/2011
Cmpedt:	03/31/2011		

Violations Information:

Violoation id:	13515422979	Orig cd:	S
State:	WA	Viol fy:	2011
Contamcd:	2979		
Contamnm:	trans-1,2-Dichloroethylene		
Viol code:	03		
Viol name:	Monitoring, Regular		
Rule code:	310		
Rule name:	VOC		
Violmeasur:	Not Reported	Unitmeasur:	Not Reported
State mcl:	Not Reported	Cmpbdt:	01/01/2011
Cmpedt:	03/31/2011		

Violations Information:

Violoation id:	13515422978	Orig cd:	S
State:	WA	Viol fy:	2011
Contamcd:	2978		
Contamnm:	1,1-Dichloroethane		
Viol code:	03		
Viol name:	Monitoring, Regular		
Rule code:	500		
Rule name:	Not Regulated		
Violmeasur:	Not Reported	Unitmeasur:	Not Reported
State mcl:	Not Reported	Cmpbdt:	01/01/2011
Cmpedt:	03/31/2011		

Violations Information:

Violoation id:	13515422977	Orig cd:	S
State:	WA	Viol fy:	2011
Contamcd:	2977		
Contamnm:	1,1-Dichloroethylene		
Viol code:	03		
Viol name:	Monitoring, Regular		
Rule code:	310		
Rule name:	VOC		
Violmeasur:	Not Reported	Unitmeasur:	Not Reported
State mcl:	Not Reported	Cmpbdt:	01/01/2011
Cmpedt:	03/31/2011		

Violations Information:

Violoation id:	13515422976	Orig cd:	S
State:	WA	Viol fy:	2011
Contamcd:	2976		
Contamnm:	Vinyl chloride		
Viol code:	03		
Viol name:	Monitoring, Regular		
Rule code:	310		
Rule name:	VOC		
Violmeasur:	Not Reported	Unitmeasur:	Not Reported
State mcl:	Not Reported	Cmpbdt:	01/01/2011
Cmpedt:	03/31/2011		

Violations Information:

Violoation id:	13515422969	Orig cd:	S
State:	WA	Viol fy:	2011
Contamcd:	2969		
Contamnm:	p-Dichlorobenzene		
Viol code:	03		
Viol name:	Monitoring, Regular		
Rule code:	310		
Rule name:	VOC		
Violmeasur:	Not Reported	Unitmeasur:	Not Reported
State mcl:	Not Reported	Cmpbdt:	01/01/2011
Cmpedt:	03/31/2011		

Violations Information:

Violoation id:	13515422968	Orig cd:	S
State:	WA	Viol fy:	2011
Contamcd:	2968		
Contamnm:	o-Dichlorobenzene		
Viol code:	03		
Viol name:	Monitoring, Regular		
Rule code:	310		
Rule name:	VOC		
Violmeasur:	Not Reported	Unitmeasur:	Not Reported
State mcl:	Not Reported	Cmpbdt:	01/01/2011
Cmpedt:	03/31/2011		

Violations Information:

Violoation id:	13515422965	Orig cd:	S
State:	WA	Viol fy:	2011
Contamcd:	2965		
Contamnm:	o-Chlorotoluene		
Viol code:	03		
Viol name:	Monitoring, Regular		
Rule code:	500		
Rule name:	Not Regulated		
Violmeasur:	Not Reported	Unitmeasur:	Not Reported

State mcl:	Not Reported	Cmpbdt:	01/01/2011
Cmpedt:	03/31/2011		

Violations Information:

Violoation id:	13515422964	Orig cd:	S
State:	WA	Viol fy:	2011
Contamcd:	2964		
Contamnm:	DICHLOROMETHANE		
Viol code:	03		
Viol name:	Monitoring, Regular		
Rule code:	310		
Rule name:	VOC		
Violmeasur:	Not Reported	Unitmeasur:	Not Reported
State mcl:	Not Reported	Cmpbdt:	01/01/2011
Cmpedt:	03/31/2011		

Violations Information:

Violoation id:	13515422380	Orig cd:	S
State:	WA	Viol fy:	2011
Contamcd:	2380		
Contamnm:	cis-1,2-Dichloroethylene		
Viol code:	03		
Viol name:	Monitoring, Regular		
Rule code:	310		
Rule name:	VOC		
Violmeasur:	Not Reported	Unitmeasur:	Not Reported
State mcl:	Not Reported	Cmpbdt:	01/01/2011
Cmpedt:	03/31/2011		

Violations Information:

Violoation id:	13515422378	Orig cd:	S
State:	WA	Viol fy:	2011
Contamcd:	2378		
Contamnm:	1,2,4-Trichlorobenzene		
Viol code:	03		
Viol name:	Monitoring, Regular		
Rule code:	310		
Rule name:	VOC		
Violmeasur:	Not Reported	Unitmeasur:	Not Reported
State mcl:	Not Reported	Cmpbdt:	01/01/2011
Cmpedt:	03/31/2011		

Violations Information:

Violoation id:	13515422214	Orig cd:	S
State:	WA	Viol fy:	2011
Contamcd:	2214		
Contamnm:	Bromomethane		
Viol code:	03		
Viol name:	Monitoring, Regular		
Rule code:	500		
Rule name:	Not Regulated		
Violmeasur:	Not Reported	Unitmeasur:	Not Reported
State mcl:	Not Reported	Cmpbdt:	01/01/2011
Cmpedt:	03/31/2011		

Violations Information:

Violoation id:	13515422210	Orig cd:	S
State:	WA	Viol fy:	2011
Contamcd:	2210		
Contamnm:	Chloromethane		
Viol code:	03		
Viol name:	Monitoring, Regular		
Rule code:	500		
Rule name:	Not Regulated		
Violmeasur:	Not Reported	Unitmeasur:	Not Reported
State mcl:	Not Reported	Cmpbdt:	01/01/2011
Cmpedt:	03/31/2011		

Violations Information:

Violoation id:	10694892047	Orig cd:	S
State:	WA	Viol fy:	2008
Contamcd:	2047		
Contamnm:	Aldicarb		
Viol code:	03		
Viol name:	Monitoring, Regular		
Rule code:	320		
Rule name:	SOC		
Violmeasur:	Not Reported	Unitmeasur:	Not Reported
State mcl:	Not Reported	Cmpbdt:	01/01/2008
Cmpedt:	12/31/2010		

Violations Information:

Violoation id:	10694892046	Orig cd:	S
State:	WA	Viol fy:	2008
Contamcd:	2046		
Contamnm:	Carbofuran		
Viol code:	03		
Viol name:	Monitoring, Regular		
Rule code:	320		
Rule name:	SOC		
Violmeasur:	Not Reported	Unitmeasur:	Not Reported
State mcl:	Not Reported	Cmpbdt:	01/01/2008
Cmpedt:	12/31/2010		

Violations Information:

Violoation id:	10694892044	Orig cd:	S
State:	WA	Viol fy:	2008
Contamcd:	2044		
Contamnm:	Aldicarb sulfone		
Viol code:	03		
Viol name:	Monitoring, Regular		
Rule code:	320		
Rule name:	SOC		
Violmeasur:	Not Reported	Unitmeasur:	Not Reported
State mcl:	Not Reported	Cmpbdt:	01/01/2008
Cmpedt:	12/31/2010		

Violations Information:

Violoation id:	10694892043	Orig cd:	S
State:	WA	Viol fy:	2008
Contamcd:	2043		
Contamnm:	Aldicarb sulfoxide		
Viol code:	03		
Viol name:	Monitoring, Regular		
Rule code:	320		
Rule name:	SOC		
Violmeasur:	Not Reported	Unitmeasur:	Not Reported

State mcl:	Not Reported	Cmpbdt:	01/01/2008
Cmpedt:	12/31/2010		

Violations Information:

Violoation id:	10694892036	Orig cd:	S
State:	WA	Viol fy:	2008
Contamcd:	2036		
Contamnm:	OXAMYL		
Viol code:	03		
Viol name:	Monitoring, Regular		
Rule code:	320		
Rule name:	SOC		
Violmeasur:	Not Reported	Unitmeasur:	Not Reported
State mcl:	Not Reported	Cmpbdt:	01/01/2008
Cmpedt:	12/31/2010		

Violations Information:

Violoation id:	10694892022	Orig cd:	S
State:	WA	Viol fy:	2008
Contamcd:	2022		
Contamnm:	Methomyl		
Viol code:	03		
Viol name:	Monitoring, Regular		
Rule code:	500		
Rule name:	Not Regulated		
Violmeasur:	Not Reported	Unitmeasur:	Not Reported
State mcl:	Not Reported	Cmpbdt:	01/01/2008
Cmpedt:	12/31/2010		

Violations Information:

Violoation id:	10694892021	Orig cd:	S
State:	WA	Viol fy:	2008
Contamcd:	2021		
Contamnm:	Carbaryl		
Viol code:	03		
Viol name:	Monitoring, Regular		
Rule code:	500		
Rule name:	Not Regulated		
Violmeasur:	Not Reported	Unitmeasur:	Not Reported
State mcl:	Not Reported	Cmpbdt:	01/01/2008
Cmpedt:	12/31/2010		

Violations Information:

Violoation id:	07398492032	Orig cd:	S
State:	WA	Viol fy:	2005
Contamcd:	2032		
Contamnm:	Diquat		
Viol code:	03		
Viol name:	Monitoring, Regular		
Rule code:	320		
Rule name:	SOC		
Violmeasur:	Not Reported	Unitmeasur:	Not Reported
State mcl:	Not Reported	Cmpbdt:	01/01/2005
Cmpedt:	12/31/2007		

PWS ID: WA5300410
Date Initiated: Not Reported Date Deactivated: Not Reported
PWS Name: ADMIRALS' COVE WATER DISTRICT
COUPEVILLE, WA 982390446

Addressee / Facility:	Not Reported		
Facility Latitude:	47 36 23	Facility Longitude:	122 19 50
City Served:	Not Reported		
Treatment Class:	Treated	Population:	971

PWS currently has or had major violation(s) or enforcement: YES

VIOLATIONS INFORMATION:

Violation ID:	9400019	Source ID:	Not Reported	PWS Phone:	Not Reported
Vio. beginning Date:	10/01/93	Vio. end Date:	10/31/93	Vio. Period:	001 Months
Num required Samples:	Not Reported	Number of Samples Taken:		Not Reported	
Analysis Result:	Not Reported	Maximum Contaminant Level:		Not Reported	
Analysis Method:	Not Reported				
Violation Type:	MCL, Monthly (TCR)				
Contaminant:	COLIFORM (TCR)				
Vio. Awareness Date:	103193				

Violation ID:	9400020	Source ID:	Not Reported	PWS Phone:	Not Reported
Vio. beginning Date:	11/01/93	Vio. end Date:	11/30/93	Vio. Period:	001 Months
Num required Samples:	Not Reported	Number of Samples Taken:		Not Reported	
Analysis Result:	Not Reported	Maximum Contaminant Level:		Not Reported	
Analysis Method:	Not Reported				
Violation Type:	MCL, Monthly (TCR)				
Contaminant:	COLIFORM (TCR)				
Vio. Awareness Date:	113093				

ENFORCEMENT INFORMATION:

Truedate:	03/31/2009	Pwsid:	WA5300410
Pwsname:	ADMIRALS COVE WATER DISTRICT		
Retpopsrvd:	800	Pwstypecod:	C
Vioid:	07398492032	Contaminant:	DIQUAT
Viol. Type:	3		
Complperbe:	1/1/2005 0:00:00		
Complperen:	12/31/2007 0:00:00	Enfdate:	1/1/2008 0:00:00
Enf action:	State Compliance Achieved		
Violmeasur:	Not Reported		

System Name:	ADMIRALS' COVE WATER DISTR
Violation Type:	CCR Complete Failure to Report
Contaminant:	7000
Compliance Period:	1999-10-19 - 1999-12-31
Violation ID:	0099999
Enforcement Date:	1999-12-31
Enf. Action:	Fed Compliance Achieved

CONTACT INFORMATION:

Name:	ADMIRALS COVE WATER DISTRICT	Population:	800
Contact:	Andy Campbell	Phone:	Not Reported

Address: WHIDBEY WATER SERVICES
Address 2: 3792 E Hubble Ct
Clinton, WA 98236

Map ID
Direction
Distance
Elevation | Database | EDR ID Number

19
SSW
1/2 - 1 Mile
Lower

FED USGS **USGS40001264385**

Org. Identifier:	USGS-WA		
Formal name:	USGS Washington Water Science Center		
Monloc Identifier:	USGS-473624122202101		
Monloc name:	25N/04E-31Q01		
Monloc type:	Well		
Monloc desc:	Not Reported		
Huc code:	17110019	Drainagearea value:	Not Reported
Drainagearea Units:	Not Reported	Contrib drainagearea:	Not Reported
Contrib drainagearea units:	Not Reported	Latitude:	47.6064872
Longitude:	-122.3404045	Sourcemap scale:	24000
Horiz Acc measure:	1	Horiz Acc measure units:	seconds
Horiz Collection method:	Interpolated from map		
Horiz coord refsys:	NAD83	Vert measure val:	25
Vert measure units:	feet	Vertacc measure val:	3
Vert accmeasure units:	feet		
Vertcollection method:	Interpolated from topographic map		
Vert coord refsys:	NGVD29	Countrycode:	US
Aquifername:	Not Reported		
Formation type:	Not Reported		
Aquifer type:	Not Reported		
Construction date:	19530911	Welldepth:	290
Welldepth units:	ft	Wellholedepth:	Not Reported
Wellholedepth units:	Not Reported		

Ground-water levels, Number of Measurements: 1

Date	Feet below Surface	Feet to Sealevel
1953-09-11	8	

20
WSW
1/2 - 1 Mile
Lower

FED USGS **USGS40001264739**

Org. Identifier:	USGS-WA		
Formal name:	USGS Washington Water Science Center		
Monloc Identifier:	USGS-473653122210001		
Monloc name:	25N/04E-31E01		
Monloc type:	Well		
Monloc desc:	Not Reported		
Huc code:	17110019	Drainagearea value:	Not Reported
Drainagearea Units:	Not Reported	Contrib drainagearea:	Not Reported
Contrib drainagearea units:	Not Reported	Latitude:	47.6145427
Longitude:	-122.3512383	Sourcemap scale:	24000
Horiz Acc measure:	1	Horiz Acc measure units:	seconds
Horiz Collection method:	Interpolated from map		
Horiz coord refsys:	NAD83	Vert measure val:	50
Vert measure units:	feet	Vertacc measure val:	3
Vert accmeasure units:	feet		
Vertcollection method:	Interpolated from topographic map		
Vert coord refsys:	NGVD29	Countrycode:	US
Aquifername:	Not Reported		
Formation type:	Not Reported		

Aquifer type:	Not Reported		
Construction date:	19080101	Welldepth:	785
Welldepth units:	ft	Wellholedepth:	Not Reported
Wellholedepth units:	Not Reported		

Ground-water levels, Number of Measurements: 1

Date	Feet below Surface	Feet to Sealevel
1908-01-01		

Note: The site was flowing, but the head could not be measured without additional equipment.

21
West
1/2 - 1 Mile
Lower

Site ID:	443624
Groundwater Flow:	Not Reported
Shallowest Water Table Depth:	6
Deepest Water Table Depth:	2
Average Water Table Depth:	Not Reported
Date:	08/1998

AQUIFLOW **61225**

GEOCHECK® - PHYSICAL SETTING SOURCE MAP FINDINGS
RADON

AREA RADON INFORMATION

Federal EPA Radon Zone for KING County: 3

Note: Zone 1 indoor average level > 4 pCi/L.
: Zone 2 indoor average level >= 2 pCi/L and <= 4 pCi/L.
: Zone 3 indoor average level < 2 pCi/L.

Federal Area Radon Information for KING COUNTY, WA

Number of sites tested: 106

Area	Average Activity	% <4 pCi/L	% 4-20 pCi/L	% >20 pCi/L
Living Area - 1st Floor	0.334 pCi/L	99%	1%	0%
Living Area - 2nd Floor	0.800 pCi/L	100%	0%	0%
Basement	0.538 pCi/L	97%	3%	0%

PHYSICAL SETTING SOURCE RECORDS SEARCHED

TOPOGRAPHIC INFORMATION

USGS 7.5' Digital Elevation Model (DEM)
Source: United States Geologic Survey
EDR acquired the USGS 7.5' Digital Elevation Model in 2002 and updated it in 2006. The 7.5 minute DEM corresponds to the USGS 1:24,000- and 1:25,000-scale topographic quadrangle maps. The DEM provides elevation data with consistent elevation units and projection.

Scanned Digital USGS 7.5' Topographic Map (DRG)
Source: United States Geologic Survey
A digital raster graphic (DRG) is a scanned image of a U.S. Geological Survey topographic map. The map images are made by scanning published paper maps on high-resolution scanners. The raster image is georeferenced and fit to the Universal Transverse Mercator (UTM) projection.

HYDROLOGIC INFORMATION

Flood Zone Data: This data, available in select counties across the country, was obtained by EDR in 2003 & 2011 from the Federal Emergency Management Agency (FEMA). Data depicts 100-year and 500-year flood zones as defined by FEMA.

NWI: National Wetlands Inventory. This data, available in select counties across the country, was obtained by EDR in 2002, 2005 and 2010 from the U.S. Fish and Wildlife Service.

HYDROGEOLOGIC INFORMATION

AQUIFLOW^{R} Information System
Source: EDR proprietary database of groundwater flow information
EDR has developed the AQUIFLOW Information System (AIS) to provide data on the general direction of groundwater flow at specific points. EDR has reviewed reports submitted to regulatory authorities at select sites and has extracted the date of the report, hydrogeologically determined groundwater flow direction and depth to water table information.

GEOLOGIC INFORMATION

Geologic Age and Rock Stratigraphic Unit
Source: P.G. Schruben, R.E. Arndt and W.J. Bawiec, Geology of the Conterminous U.S. at 1:2,500,000 Scale - A digital representation of the 1974 P.B. King and H.M. Beikman Map, USGS Digital Data Series DDS - 11 (1994).

STATSGO: State Soil Geographic Database
Source: Department of Agriculture, Natural Resources Conservation Services
The U.S. Department of Agriculture's (USDA) Natural Resources Conservation Service (NRCS) leads the national Conservation Soil Survey (NCSS) and is responsible for collecting, storing, maintaining and distributing soil survey information for privately owned lands in the United States. A soil map in a soil survey is a representation of soil patterns in a landscape. Soil maps for STATSGO are compiled by generalizing more detailed (SSURGO) soil survey maps.

SSURGO: Soil Survey Geographic Database
Source: Department of Agriculture, Natural Resources Conservation Services (NRCS)
Telephone: 800-672-5559
SSURGO is the most detailed level of mapping done by the Natural Resources Conservation Services, mapping scales generally range from 1:12,000 to 1:63,360. Field mapping methods using national standards are used to construct the soil maps in the Soil Survey Geographic (SSURGO) database. SSURGO digitizing duplicates the original soil survey maps. This level of mapping is designed for use by landowners, townships and county natural resource planning and management.

PHYSICAL SETTING SOURCE RECORDS SEARCHED

LOCAL / REGIONAL WATER AGENCY RECORDS

FEDERAL WATER WELLS

PWS: Public Water Systems
Source: EPA/Office of Drinking Water
Telephone: 202-564-3750
Public Water System data from the Federal Reporting Data System. A PWS is any water system which provides water to at least 25 people for at least 60 days annually. PWSs provide water from wells, rivers and other sources.

PWS ENF: Public Water Systems Violation and Enforcement Data
Source: EPA/Office of Drinking Water
Telephone: 202-564-3750
Violation and Enforcement data for Public Water Systems from the Safe Drinking Water Information System (SDWIS) after August 1995. Prior to August 1995, the data came from the Federal Reporting Data System (FRDS).

USGS Water Wells: USGS National Water Inventory System (NWIS)
This database contains descriptive information on sites where the USGS collects or has collected data on surface water and/or groundwater. The groundwater data includes information on wells, springs, and other sources of groundwater.

STATE RECORDS

Water Wells
Source: Department of Health
Telephone: 360-236-3148
Group A and B well locations.

Water Well Listing
Source: Public Utility District
Telephone: 206-779-7656
A listing of water well locations in Kitsap County.

OTHER STATE DATABASE INFORMATION

Oil and Gas Well Listing
Source: Department of Natural Resources
Telephone: 360-902-1450
Locations that represent oil and gas test well sites in Washington State from 1890 to present.

RADON

Area Radon Information
Source: USGS
Telephone: 703-356-4020
The National Radon Database has been developed by the U.S. Environmental Protection Agency (USEPA) and is a compilation of the EPA/State Residential Radon Survey and the National Residential Radon Survey. The study covers the years 1986 - 1992. Where necessary data has been supplemented by information collected at private sources such as universities and research institutions.

EPA Radon Zones
Source: EPA
Telephone: 703-356-4020
Sections 307 & 309 of IRAA directed EPA to list and identify areas of U.S. with the potential for elevated indoor radon levels.

OTHER

Airport Landing Facilities: Private and public use landing facilities
Source: Federal Aviation Administration, 800-457-6656

Epicenters: World earthquake epicenters, Richter 5 or greater
Source: Department of Commerce, National Oceanic and Atmospheric Administration

Earthquake Fault Lines: The fault lines displayed on EDR's Topographic map are digitized quaternary faultlines, prepared in 1975 by the United State Geological Survey

PHYSICAL SETTING SOURCE RECORDS SEARCHED

STREET AND ADDRESS INFORMATION

© 2010 Tele Atlas North America, Inc. All rights reserved. This material is proprietary and the subject of copyright protection and other intellectual property rights owned by or licensed to Tele Atlas North America, Inc. The use of this material is subject to the terms of a license agreement. You will be held liable for any unauthorized copying or disclosure of this material.

APPENDIX C
QUALIFICATIONS OF THE ENVIRONMENTAL PROFESSIONAL

SoundEarth Strategies

Ryan K. Bixby, LG

President

Mr. Bixby has 20 years of experience completing hundreds of Phase I and Phase II ESAs and directing numerous Brownfield remediation projects to evaluate the sources and extent of contamination associated with current and historical land use. He has completed Remedial Investigations and Feasibility Studies on dozens of sites, working with regulatory agencies to receive site closure through the VCP and Ecology's formal programs. He has provided litigation support to assign and direct cost recovery efforts under MTCA.

PROJECT EXAMPLES

Jorgensen Forge Corporation (JFC), Washington. Currently serve as the Principal-in-Charge for the investigation and remediation of the JFC property, a roughly 20-acre property located on the eastern bank of the Duwamish River. Operations at the facility have included metal melting, forging, heat-treating, galvanizing, machining, and distribution, which have resulted in adverse environmental impacts to soil, groundwater, and other media at the site. Impacts encountered at the JFC property include those from PCBs, chlorinated solvents, petroleum hydrocarbons, metals, and PAHs. As part of the remediation efforts associated with the Lower Duwamish Waterway, contaminated sediments and associated bank materials along the JFC property have been investigated and are scheduled to be dredged and removed in 2013 as part of an Early Action Area under an Administrative Settlement Agreement and Order on Consent for Removal Action Implementation issued by the EPA. In addition, SoundEarth is developing an RI/FS Work Plan for the uplands portion of the JFC property, which is being implemented as part of an Agreed Order with Ecology. SoundEarth's activities at the JFC property also include the operation, maintenance, and optimization of a stormwater treatment system that is intended to minimize the concentration of chemicals of concern to the stormwater outfalls that discharge to the Duwamish River.

Duwamish Marine Center Remediation, Lower Duwamish Waterway, Seattle, Washington. Principal in charge for a remedial investigation under an Agreed Order with Ecology to assess the nature and extent of contamination in soil, groundwater, air, stormwater, and sediments at a property located adjacent to the Lower Duwamish Waterway. The investigation will include installation of a monitoring well network in two water-bearing zones; a tidal influence study; sampling of catch basin sediments, riverbank sediments, seeps and off-shore sediments; a risk evaluation; and development of a conceptual site model. At the completion of the remedial investigation, a feasibility study will be prepared to develop remedial alternatives and select a remedy.

Seattle Parks and Recreation Bryant Building, Portage Bay, Seattle, Washington. Principal in charge for the Phase I and II ESAs, hazardous material survey, and sediment sampling of a property located on Portage Bay. Delineated impacts from petroleum hydrocarbons, PAHs, metals, and VOCs. Performed sediment sampling and a stormwater outfall investigation and is currently helping Seattle Parks and Recreation with future planning efforts. Provided a remedial cost estimate and remedial plan that aided in future planning efforts, negotiations with project stakeholders, and facilitated discussion on capitol cost budgeting.

Seattle Parks and Recreation Due Diligence Program, City of Seattle, Seattle, Washington. Managed this program for approximately 6 years until taking over the Principal review responsibilities in 2008. Provided reporting and guidance for environmental due diligence associated with potential property acquisition by the City of Seattle Parks and Recreation Department (SPR). Participated in the development of over 50 Phase I ESAs and additional investigations and hazardous material surveys to aid in the purchase and rehabilitation of SPR properties into open space and other park facilities.

Hungry Whale Gasoline Station, Port of Grays Harbor, Grays Harbor, Washington. Oversaw the completion of the remedial investigation phase of the Agreed Order for this project and worked with the Port of Grays Harbor toward completion of their remaining

EXPERIENCE AND KNOWLEDGE

- Completed over 500 Phase I ESAs on residential, commercial, and heavy industrial properties.
- Manages 2 large petroleum programs consisting of 60 sites and 3 former bulk fuel facilities.
- Oversaw the implementation of petroleum remediation systems of various types at 16 sites.
- Conducted numerous Phase II subsurface soil and groundwater investigations on properties, such as retail gasoline stations, automotive service centers, dry cleaning facilities, abandoned landfills, shipyards, bulk fuel facilities, and other industrial sites.
- Prepared and oversaw RIs, FSs/disproportionate cost analyses, Cleanup Action Reports, and Closure Reports.
- Identified potentially liable persons and established cost allocation via forensic analyses.

EDUCATION

BA in Geology, Whitman College, Walla Walla, WA, Minor in Anthropology

Graduate School, University of Montana

LICENSES AND CERTIFICATIONS

- Washington State Licensed Professional Geologist #1691
- State of Colorado, Petroleum Storage Tank Listed Consultant (No. 6272)
- HAZWOPER – 40-hour OSHA

obligations. The Hungry Whale is an operational retail gasoline station with confirmed impacts to the subsurface from leaking underground storage tanks. The Port of Grays Harbor currently owns the property on which the gasoline station operates and entered into an Agreed Order with Ecology to conduct the remedial investigation and feasibility study, and to prepare a cleanup action plan.

Washington State Department of Transportation, Washington. Performed principal review on eight Phase I ESAs of properties located adjacent to the Alaskan Way viaduct in preparation for condemnation and property acquisition associated with the SR 99 bored tunnel. The due diligence efforts were performed in an effort to identify potential releases that may be encountered in the course of the planned excavation effort as well as assignment of liability.

Trammell Crow Residential, Washington. Performed due diligence on several multiparcel properties that have historically been occupied by dry cleaning facilities and/or retail gasoline stations. The due diligence efforts included Phase I ESAs and subsurface investigations; the results of which allowed the client to make informed decisions regarding the value and liabilities associated with the properties.

Goodman Real Estate. Performed principal review of numerous Phase I ESAs for properties that were owned or being considered for purchase by Goodman Real Estate, including commercial, residential, and industrial properties. The client-imposed schedules frequently required that the due diligence efforts be completed in less than 2 weeks in order to allow the transaction to proceed.

KeyBank Due Diligence, KeyBank, Washington. Managed numerous Phase I and II ESAs conducted for KeyBank in conjunction with lending activities. Completed more than a dozen reports for a variety of client and property types.

Due Diligence and Environmental Site Assessments. Completed more than 500 Phase I ESAs on residential, commercial, and heavy industrial properties throughout the Pacific Northwest, California, and Colorado. Conducted numerous Phase II subsurface soil and groundwater investigations, including direct-push technology, sonic rig, hollow-stem auger, and test pit excavation on properties such as current and former retail gasoline stations and automotive service centers, dry cleaning facilities, abandoned landfills, shipyards, and bulk fuel facilities. Oversaw more than 50 soil and groundwater remediation projects, many of which were involved in Agreed Orders or the Voluntary Cleanup Program and which subsequently resulted in No Further Action determinations from the regulatory agency.

TOC Holdings Co. Petroleum Program, TOC Holdings Co., Washington and Oregon. Responsible for the program management and oversight of the TOC Holdings Co. retail petroleum program since 2005, which includes more than 60 facilities. Oversees the completion of field activities, including groundwater monitoring, operation and maintenance visits, and underground storage tank removal and excavation activities; coordinates the preparation of Phase I and Phase II Environmental Site Assessments (ESAs), remedial investigations (RIs), feasibility studies (FSs), and corrective action plans/reports; and ensures the proper design and installation of remedial systems. Also responsible for the development of proposals, client management, and communications with local, state, and federal regulatory agencies. In 2008, TOC Holdings Co. adopted an aggressive 7-year plan to obtain closure for all of its facilities. Mr. Bixby has worked with Oregon Department of Environmental Quality and Washington State Department of Ecology to achieve No Further Action (NFA) determinations at more than a dozen of the facilities and others have been prepared for successful property transactions.

North Colfax Petroleum Contamination Site, Colfax, Washington. Principal in charge for the RI and FS that are being performed under an Agreed Order with the Ecology. This multiple-potentially liable person's site has been impacted by releases from retail gasoline stations that have operated on three separate properties. The impacts from the site extend beneath adjoining rights-of-way and a railroad spur.

Tesoro Petroleum Program, Tesoro Refining and Marketing Company, Washington and Idaho. Managed the investigation, monitoring, and remediation of numerous current and former retail gasoline stations for the Tesoro Petroleum Program since 2005. In addition to retail gasoline stations, the program includes a former bulk fuel facility in Mount Vernon, Washington, that was discovered in the course of an RI at the adjacent operational gasoline station.