Phase I
Environmental Site Assessment
Final Report



Vacant Industrial Buffer Parcel
2765 Harbor Avenue SW
Seattle, WA 98126

EHSI Project #10737e-01

Prepared for:
City of Seattle
Finance and Administrative Services, Real Estate Services
700 5th Avenue, Suite 5200
Seattle, Washington 98104

Prepared by:
EHS-International, Inc.
1011 SW Klickitat Way, Suite 104
Seattle, Washington 98134
206.381.1128

November 2016

TABLE OF CONTENTS

1.0 INTRODUCTION 4
1.1 Purpose 4
1.2 Detailed Scope of Services 4
1.3 Significant Assumptions 5
1.4 Limitations and Exceptions 5
1.5 Special Terms and Conditions 6
1.6 User Reliance 6
2.0 SUBJECT PROPERTY DESCRIPTION 6
2.1 Subject Property Location 6
2.2 Current Use of the Subject Property 6
2.3 Description of Subject Property Structures, Roads and Improvements 6
2.3.1 Existing Structures 6
2.3.2 Existing Roads 6
2.3.3 Utilities 7
2.4 Current Use of Adjoining Properties 7
3.0 SUBJECT PROPERTY INFORMATION 7
3.1 Title Records 7
3.2 Environmental Liens or Activity and Use Limitations 7
3.3 Specialized Knowledge 7
3.4 Valuation Reduction for Environmental Issues 8
3.5 Owner, Property Manager, and Occupant Information 8
3.6 Reason for Performing the Phase I ESA 8
4.0 RECORDS REVIEW 8
4.1 Physical Setting Sources 8
4.1.1 Topography 8
4.1.2 Groundwater 8
4.1.3 Soils 8
4.1.4 Sensitive Receptors and Environmentally Critical Areas 9
4.2 Environmental Record Sources 9
4.2.1 Subject Property 10
4.2.2 Adjacent Properties 10
4.2.3 Vapor Encroachment Screen 12
4.3 Historical Use – Subject Property and Adjoining Properties 12
4.3.1 Aerial Photographs 12
4.3.2 Fire Insurance Maps 13
4.3.3 Local Street Directories 13
4.3.4 Historic Topographic Maps 14
4.3.5 Tax Assessor Archives 15
4.4 Agency File Review 15
5.0 SUBJECT PROPERTY RECONNAISSANCE 16
5.1 Methodology and Limiting Conditions 16
5.2 General Subject Property Setting 16
5.3 Exterior Observations 17

5.4 Interior Observations 17
5.5 Adjacent Properties 17
6.0 INTERVIEWS 18
6.1 Interview with Owner 18
6.2 Interview with Occupant 18
6.3 Interviews with Others 18
7.0 DATA GAPS 18
8.0 CONCLUSIONS AND RECOMMENDATIONS 18
8.1 Subject Property 19
8.2 Potential Off-site Sources 19
8.3 Recommendations 19
9.0 DEVIATIONS 19
10.0 REFERENCES 20
11.0 SIGNATURE 22

LIST OF TABLES

Table 4.3.1 Aerial Photograph Review 12-13
Table 4.3.3 City Directory Review 14
Table 4.3.4 Historic Topographic Maps Review 15

LIST OF FIGURES

Figure 1 Site Location Map Figures-1
Figure 2 Adjacent Property Map Figures-2

PHOTOGRAPHS

Photographs ..... Photographs

LIST OF APPENDICES

Appendix A – Chain-of-Title Report
Appendix B – Environmental Lien/Activity Use Limitation
Appendix C – Environmental Data Resources (EDR) Report
Appendix D – Aerial Photographs
Appendix E – Sanborn Maps
Appendix F – Historic Street Directories
Appendix G – Historic Topographic Maps
Appendix H – Tax Assessor Archives
Appendix I – Port of Seattle Records
Appendix J – Site Visit Checklist

LIST OF ACRONYMS

ASTM	American Society for Testing and Materials
CERCLA	Comprehensive Environmental Response, Compensation, and Liability Act of 1980
CERCLIS	CERCLA Information System
CFR	Code of Federal Regulations
Client	City of Seattle Financial and Administrative Services, Real Estate Division
CORRACTS	RCRA Information System-Corrective Action Site
CREC	Controlled Recognized Environmental Condition
CSCSL	Confirmed and Suspected Contaminated Sites List
ECA	Environmentally Critical Area
Ecology	Washington State Department of Ecology
ECHO	Enforcement & Compliance History Information
EDR	Environmental Data Resources, Inc.
EHSI	EHS-International, Inc.
EPA	U.S. Environmental Protection Agency
ERNS	Federal Emergency Response Notification System
ESA	Environmental Site Assessment
Finds	Facility Index System
GIS	Geographic Information Systems
HREC	Historical Recognized Environmental Condition
HSL	Hazardous Sites List
ICR	Independent Cleanup Report
LSC	Local Source Control
NFA	No Further Action
NFRAP	No Further Remedial Action Planned
NPL	National Priority List
PCB	polychlorinated biphenyl(s)
REC	Recognized Environmental Condition
SDCI	Seattle Department of Construction & Inspections UST Underground Storage Tank
SPU	Seattle Public Utilities
SKCDPH	Seattle-King County Department of Public Health
TSD	Transporters, Storage, and Disposal Facilities
USGS	United States Geological Survey

1.0 INTRODUCTION

1.1 Purpose

The purpose of the Phase I Environmental Site Assessment (ESA) is to identify, to the extent feasible pursuant to the process prescribed in American Society for Testing and Materials (ASTM) E 1527-13, *recognized environmental conditions (RECs)* in connection with the subject property. A REC is defined as the presence or likely presence of hazardous substances or petroleum products in, on, or at a property: (1) due to a release to the environment; (2) under conditions indicative of a release to the environment; or (3) under conditions that pose a material threat of a future release to the environment. The ASTM E 1527-13 practice constitutes all appropriate inquiries (defined under 40 Code of Federal Regulations [CFR], Part 312) for the purpose of Landowner Liability Protections, under the Comprehensive Environmental Response, Compensation, and Liability Act (CERCLA).

The Phase I ESA Standard also includes *controlled RECs (CRECs)* and *historical RECs (HRECs)* that may be associated with a site.

The term CREC means:

A REC resulting from a past release of hazardous substances or petroleum products that has been addressed to the satisfaction of the applicable regulatory authority (for example, as evidenced by the issuance of a no further action letter or equivalent, or meeting risk-based criteria established by regulatory authority), with hazardous substances or petroleum products allowed to remain in place subject to the implementation of required controls (for example, property use restrictions, activity and use limitations, institutional controls, or engineering controls).

The term HREC means:

A past release of any hazardous substances or petroleum products that has occurred in connection with the property and has been addressed to the satisfaction of the regulatory authority, without subjecting the property to any required controls.

The terms REC and CREC are not intended to include *de minimis* conditions that generally do not present a threat to human health and the environment and that generally would not be the subject of an enforcement action if brought to the attention of appropriate governmental agencies. Conditions determined to be *de minimis* are not RECs or CRECs.

This report reflects the observations, information, and data collected by EHS-International, Inc. (EHSI) in October 2016.

1.2 Detailed Scope of Services

EHSI prepared this Phase I ESA based upon our contract agreement with City of Seattle Financial and Administrative Services, Real Estate Division (Client). The Client intends to sell the subject property. The contract for the assessment was approved by the Client on October 5, 2016.

This Phase I ESA was performed in accordance with ASTM E 1527-13 (Standard Practice for ESAs: Phase I ESA Process) and consisted of the following tasks:

- Review environmental and regulatory records;
- Review historical information (topographic maps, aerial photographs, Sanborn fire insurance maps, and city directories);
- Review subject property tax records;
- Review of chain-of-title information;
- Conduct a detailed site reconnaissance of the subject property plus a cursory survey of adjacent properties;
- Conduct interviews with the owners and others;
- Review user provided information per the ASTM Standard; and
- Prepare a summary report.

Per the ASTM-13 Standard, EHSI's scope of services **did not include** non-scope considerations as listed in Section 13 of the ASTM-13 Standard and summarized below:

- Biological Agents;
- Cultural and Historic Resources;
- Ecological Resources;
- Endangered Species;
- Health and Safety;
- Indoor Air Quality;
- Industrial Hygiene;
- Lead in Drinking Water;
- Mold;
- Radon;
- Regulatory Compliance; and
- Wetlands.

1.3 Significant Assumptions

Information regarding the subject property was reasonably ascertainable and therefore, no significant assumptions have been made, unless otherwise noted in a specific section of the report.

1.4 Limitations and Exceptions

The findings within this ESA utilized information that was practically reviewable per ASTM E 1527-13, meaning that only relevant data relating to the subject property has been incorporated into the findings, disregarding extraordinary analysis of irrelevant data. The investigation conducted for this ESA was limited to data that was reasonably ascertainable, meaning that the information obtained was publicly available, obtainable within the cost and time constraints under the scope of services for this project, and practically reviewable.

EHSI does not warrant that there are no toxic or hazardous materials or contamination, nor does EHSI accept any liability if such are found at some future time, or could have been found if sampling or additional studies were conducted. EHSI does not assume responsibility for other environmental issues that may be associated with the subject property.

In view of the rapidly changing status of the environmental laws, regulations, and guidelines, EHSI cannot be responsible for changes in laws, regulations, or guidelines that occur after the study has been completed and that may affect the subject property.

1.5 Special Terms and Conditions

The findings of the ESA are limited and based on the completeness and accuracy of the data and conditions of the subject property as of the dates of the subject property investigation and when publicly obtained information was reviewed as described within this report.

1.6 User Reliance

This report was prepared solely for the use of the Client and authorized users, and is not intended for use by third parties. Unauthorized third parties shall indemnify and hold EHSI harmless against any liability for any loss arising out of, or related to, reliance by any third party on any work performed hereunder, or the contents of this report.

2.0 SUBJECT PROPERTY DESCRIPTION

2.1 Subject Property Location

The subject property consists of one vacant, commercial parcel located at 2765 Harbor Avenue SW, in Seattle, WA 98126 (Figure 1). The subject property is comprised of one tax lot associated with the following parcel number and legal description:

- 6911200225 (PROSPECT TRACTS POR OF C WLY OF HARBOR AVE SW LESS S 150 FT PLAT BLOCK: PLAT LOT: C)

A map showing the subject property in relation to surrounding parcels is presented in Figure 2.

2.2 Current Use of the Subject Property

The subject property is vacant and undeveloped, and densely overgrown with vegetation. Tree species include bigleaf maple, poplar, and holly, with blackberry thickets, ivy, sword fern, and horsetail understory.

2.3 Description of Subject Property Structures, Roads and Improvements

2.3.1 Existing Structures

No occupied structures or storage structures exist on the subject property. The western third of the south property line is shored by a low retaining wall structure.

2.3.2 Existing Roads

Harbor Avenue SW forms the east boundary of the subject property. SW Harbor Lane and Fauntleroy Avenue SW approach the subject from the south, but terminate south of the south-adjacent parcel development.

2.3.3 Utilities

The subject property is not connected to any utility services. According to Seattle Department of Construction & Inspections' (SDCI) Side Sewer Cards and Maps website, no side sewer stubs are associated with the sewer main in the 2700 Block of Harbor Avenue SW (SDCI 2016a).

Additional utility services available from the adjoining right-of-way include municipal water (Seattle Public Utilities), power (Seattle City Light), and natural gas (Puget Sound Energy) utilities, and communications infrastructure.

2.4 Current Use of Adjoining Properties

The following developments and land uses were noted adjacent to the subject property:

- The north-adjacent parcel consists of a vacant, undeveloped parcel overgrown with vegetation;
- Harbor Avenue SW forms the east boundary of the subject property. Across Harbor Avenue SW is a 25.7-acre tract of land owned by the Port of Seattle that encompasses a greenway that follows the Alki Trail and Marine Terminal 5. The former West Seattle Landfill occupies undeveloped land between the Alki Trail and the Port facility;
- The eastern third of the south-adjacent parcel is developed with an existing office building at 2775 Harbor Avenue SW. The western two-thirds of the south-adjacent parcel consist of steep, densely vegetated hillside; and,
- The west-adjacent land consists of the undeveloped Fauntleroy Avenue South right-of-way, which is steep and overgrown with vegetation.

3.0 SUBJECT PROPERTY INFORMATION

3.1 Title Records

EDR prepared a chain-of-title report summarizing property ownership history from the present day back to January 1, 1940 (EDR 2016). According to the report, the City of Seattle acquired the subject property from King County on August 6, 1959, through Treasurer's Deed. King County acquired the property prior to 1940. No leases were identified in the report. A copy of the chain-of-title report is included in Appendix A.

3.2 Environmental Liens or Activity and Use Limitations

No environmental liens or activity use limitations were reported for the subject property (Environmental Data Resources [EDR], 2016). The environmental lien/activity use limitation report is included in Appendix B.

3.3 Specialized Knowledge

The term "specialized knowledge" means information regarding the environmental condition of the subject property that would not be available in public records or other sources as referenced in this report and could only be obtained from disclosure by the owner, occupants, or operators on the subject property from personal experience.

The Client is not aware of any personnel who possess specialized knowledge of the subject property (Bretzke, 2016a).

3.4 Valuation Reduction for Environmental Issues

The subject property valuation is being reviewed as a part of the Client's disposition process (Bretzke, 2016b).

3.5 Owner, Property Manager, and Occupant Information

The subject property is undeveloped and unoccupied. Owner information is summarized in Section 6.0 of this report.

3.6 Reason for Performing the Phase I ESA

This Phase I ESA is being performed for a purchase and sale agreement in compliance with industry standards for a reasonable due diligence level of environmental investigation, and to meet the requirements for CERCLA Landowner Liability Protection. EHSI understands that the Client intends to sell the subject property.

4.0 RECORDS REVIEW

4.1 Physical Setting Sources

4.1.1 Topography

Overall topography in the vicinity of the subject property slopes steeply downhill toward the east. EDR reports that the average elevation of the subject property is 38 feet above sea level. SDCI's Geographic Information System (GIS) website indicates that site elevations range from approximately 20 feet at street level to approximately 94 feet at the west end (SDCI 2016b).

4.1.2 Groundwater

The direction of groundwater flow is unknown, but likely flows east toward Elliott Bay, consistent with surface topography. EDR's Geo-Check search for groundwater wells indicates that the closest publicly available groundwater data points are located between one-quarter and one-half mile northwest of the subject property, in a filled tideland area of Elliott Bay, and date to the early 1990s. These data points are not considered representative of groundwater conditions beneath the subject property.

4.1.3 Soils

The soil types mapped in the subject property area include gravelly sandy loam (EDR 2016). The Geologic Map of Seattle – A Progress Report indicates that the sloping property is underlain by several different glacial and interglacial deposits, and artificial fill at the eastern end (United States Geological Survey [USGS] 2005). Anticipated soil types beneath the subject property include interbedded sands, silty sands, clays, and silts.

4.1.4 Sensitive Receptors and Environmentally Critical Areas

There are no known sensitive receptors in the immediate vicinity of the subject site. Mid-century regrading, dredging, and industrial development activities shifted the shoreline of Elliott Bay from the east end of the property to position over one-half-mile east of the subject property.

SDCI's GIS website indicates two small wetland areas one to two blocks north of the subject property, in unfilled areas west of the Harbor Avenue road embankment (SDCI 2016b). The configuration of the hillside and the street drainage network prevents surface water runoff from the subject property from flowing in the direction of the mapped wetland areas.

SDCI's GIS website indicates that several categories of Environmentally Critical Areas (ECA) are mapped at the subject property:

- Abandoned landfill (proximity to Harbor Avenue Landfill/West Seattle Landfill)
- Slopes over 40%
- Potential slide area
- Liquefaction potential
- Wildlife preservation area

The ECA condition named "abandoned landfill" applies to land area located at or within a 1,000-foot radius of an abandoned landfill. The entire subject property is situated inside the 1,000-foot radius distance from an abandoned municipal landfill variously known as the West Seattle Landfill and the Harbor Avenue Landfill. Other than proximity to the abandoned landfill, the site-specific ECA conditions are geotechnical or ecological in nature. No other ECA conditions, such as known wetland areas, are mapped on the subject property.

4.2 Environmental Record Sources

A Radius Map report was obtained from EDR for use in preparation of this Phase I ESA. The EDR report was obtained to fulfill the requirements pertaining to standard environmental record sources as well as supplementary information considered here as additional environmental records. A copy of EDR's Radius Map report is presented in its entirety in Appendix C.

The following federal, state and tribal environmental databases were reviewed as part of this investigation.

- Federal National Priority List (NPL)
- Federal Delisted NPL List
- Federal Comprehensive Environmental Response, Compensation, and Liability Act Information System (CERCLIS)
- Federal Institutional Controls/Engineering Controls Registries
- Federal Emergency Response Notification System (ERNS) List
- State and Tribal Leaking Storage Tank Sites
- State and Tribal Registered Storage Tank Lists
- State and Tribal Voluntary Cleanup Sites

- Local Lists of Landfill/Solid Waste Disposal Sites
- Local Lists of Hazardous Waste/Contaminated Sites
- Local Land Records
- Records of Emergency Release Reports
- Federal CERCLIS No Further Remedial Action Planned (NFRAP) Sites List
- Federal Resource Conservation and Recovery Act (RCRA) Information System-Corrective Action (CORRACTS) Facilities List
- Federal RCRA Non-CORRACTS Transporters, Storage, and Disposal (TSD) Facilities List
- Federal RCRA Generators List
- State- and Tribal-Equivalent NPL
- State- and Tribal-Equivalent CERCLIS
- State and Tribal Landfill and/or Solid Waste Disposal Sites Lists
- State and Tribal Institutional Control/Engineering Control Registries
- State and Tribal Brownfields Sites
- State Tacoma Smelter Plume
- Local Brownfields Lists
- EDR High Risk Historical Records
- Other Ascertainable Records

4.2.1 Subject Property

The subject property is not listed on the EDR database report.

4.2.2 Adjacent Properties

The EDR report listed 3 sites located in the immediate vicinity of the subject property that were either release sites or sites of potential concern. Details in regards to these sites and their potential to impact the subject property are presented below.

Import Auto Service, 2783 Harbor Avenue South, Seattle, WA

EDR's Historical Auto Salons database identified an auto repair business activities at 2783 Harbor Avenue South in 1966. This address is located approximately 50 feet south of the subject property and south of the south-adjacent office building at 2775 Harbor Avenue SW. The potential for a release from former auto repair activities at this facility to impact the subject property is considered low risk due to distance and cross-gradient position.

2700 Harbor Avenue SW/Harbor Avenue Landfill, Harbor Avenue SW & South Florida Street, Seattle, WA

The unnamed facility located at 2700 Harbor Avenue SW corresponds to the east-adjacent Harbor Avenue Landfill, which is located across Harbor Avenue SW from the subject property between the 2500 Block and the 3000 Block of Harbor Avenue SW. The Harbor Avenue Landfill facility is included on Ecology's Hazardous Sites List (HSL) and CSCSL databases, and EPA's Facility Index System (FINDS) and Enforcement and Compliance History Online (ECHO) databases. The landfill has been capped and

methane controls have been installed. Cleanup of organic contaminants, priority pollutant metals, unspecified petroleum products, and polychlorinated biphenyls (PCBs) has begun at the landfill.

The Harbor Avenue Landfill, also known as the West Seattle Landfill, received municipal garbage between 1939 and 1966, was used by the Seattle Fire Department for oil-fire training, and also received industrial wastes from fertilizer, creosote plant, and steel mill operations [Seattle-King County Department of Public Health, (SKCDPH) 1984]. The landfill has been filled to elevation 40 to 42 feet, which is approximately 20 to 22 feet higher than the surface elevation of Harbor Avenue next to the subject property (SDCI 2016b).

According to Ecology's report titled *Periodic Review, Southwest Harbor Project Remediation Area 3 – Seattle Steel Site, Harbor Avenue and SW Hanford Street, Seattle, Washington, FSID# - 2386*, the landfill closure was managed as a Method C Industrial MTCA-compliant cleanup under EPA Consent Decree, subject to the jurisdictions of EPA's RCRA and Toxics Substances Control Act programs. The closure of the Harbor Avenue Landfill comprised Remedial Area RA-3 of the Port of Seattle's Southwest Harbor Project. A landfill gas management system was installed at the site and Ecology's Periodic Review in 2012, confirmed that landfill gas had been detected in monitoring points located on the west side of Harbor Avenue SW and that the former landfill remains subject to a long-term monitoring program (Ecology 2012). Ecology provided the following summary of the groundwater monitoring program:

> *"Overall, the chemicals of interest identified in the landfill and the solid materials overlying the Site were chemicals that are not particularly mobile in the environment. PCBs and weathered hydrocarbons all have low solubilities and a high tendency to adsorb onto organics and fine-grained soils. It was determined that metals were not likely to leach under the neutral groundwater conditions, particularly with the reduction of infiltration through capping of the Site. This lack of mobility of the chemicals of concern was confirmed by the scattered detections in groundwater data even prior to the implementation of the presumptive remedy" (Ecology 2012).*

Although the landfill has been filled to an elevation approximately 20 feet higher than the lowest elevation on the subject property, the dominant flow direction of the mobile groundwater media is toward the west, away from the subject property. The potential for a release from the former landfill to impact groundwater media beneath the subject property is considered low risk due to its downgradient position. Landfill gas has been detected in the unsaturated vadose zone above the groundwater table on the west side of Harbor Avenue. The potential for landfill gas to migrate to the subject property exists; City of Seattle's building code imposes a presumptive remedy to mitigate potential risks associated with new construction on land areas, such as the subject property, that are located within a 1,000-foot-radius of a former landfill.

<u>Sea Way Marine 2501 Harbor Avenue SW, Seattle, WA</u>

Sea Way Marine is a marina located approximately one-eighth of a mile north of the subject property. The marina facility is included on Ecology's Local Source Control (LSC) database for source control activities/efforts between July 2009 and March 2012. No regulatory violations are associated with this

facility. The potential for a release from marina activities at this facility to impact the subject property is considered low risk due to distance and downgradient position.

4.2.3 Vapor Encroachment Screen

EHSI evaluated the potential for vapor encroachment involving past and present activities occurring on the subject property and off the subject property In general, current and historical business operations in the approximate vicinity of the subject property are or were situated over 100 feet from the subject property, and are not interpreted to pose a vapor encroachment concern. As indicated in Section 4.1.4 above, the subject property is classified as an ECA due to its location within a 1,000-foot radius of an abandoned landfill. Historical landfill activities pose a landfill gas and vapor encroachment concern on the subject property; City of Seattle's building code imposes presumptive remedies to mitigate potential risks associated with new construction on environmental critical land areas, such as the subject property, that are located within a 1,000-foot-radius of a former landfill. The remedies depend on land use and building construction type, but may include one or more of the following active or passive engineering controls: vapor barrier, extra ventilation, positive-pressure ventilation, and/or occupancy restrictions for lower levels.

4.3 Historical Use – Subject Property and Adjoining Properties

The following discussions are presented for the purpose of compiling historical information on the activities that occurred on the subject property and adjacent properties.

4.3.1 Aerial Photographs

Historic aerial photographs dated 1936, 1944, 1953, 1956, 1956, 1969, 1977, 1980, 1985, 1990, 2006, 2009, and 2011 were reviewed as part of this assessment. Copies of the historical aerial photos are presented in Appendix D. The results of this review are included in the following table.

Table 4.3.1: Aerial Photograph Review

Year	Subject Property Use	Adjacent Property Use
1936	The subject property is vacant and undeveloped, and treed. The east margin of the property next to Harbor Avenue appears vegetated but has been cleared of trees.	Adjacent lands to the north, west, and south are vacant, undeveloped, and treed. Harbor Avenue SW borders the subject property to the east. Open waters of Elliot Bay exist on the far, east side of the Harbor Avenue SW right-of-way. The closest development consists of a group small, pitched- roof buildings clustered around the intersection of SW Harbor Lane and Harbor Avenue SW, approximately one hundred feet south of the subject property.
1944	No changes to the subject property are apparent.	No changes to adjacent properties are apparent. Tidelands east of Harbor Avenue SW are being filled in. SW Harbor Lane connects with Fauntleroy Avenue SW southwest of the subject property.
1953	The subject property remains vacant, undeveloped, and treed.	The eastern third of the south-adjacent parcel appears to have been cleared of vegetation. No changes to west- or north-adjacent properties are apparent. A rectangular, flat-roofed structure has been constructed along the north side of the SW Harbor Lane neighborhood. Filling of the tidelands east of Harbor Avenue SW now extends as far north as the eastward projection of SW Harbor Lane.
1956	Photographic resolution is poor. No changes are discernable since 1953.	Photographic resolution is poor. Other than continued filling of tidelands east of Harbor Avenue SW, no changes are discernable since 1953.
1965	No changes to the subject property are apparent.	No changes to adjacent properties are apparent. Filling of former tidelands across Harbor Avenue SW continues.

Table 4.3.1: Aerial Photograph Review		
Year	**Subject Property Use**	**Adjacent Property Use**
1969	No changes to the subject property are apparent.	No changes to adjacent properties are apparent.
1977	The subject property remains vacant, undeveloped, and treed.	No changes to the adjacent properties are apparent. The flat-roofed rectangular building about one hundred feet south of the subject property is no longer discernable, either removed or concealed by the tree canopy. The filled tidelands across Harbor Avenue SW to the east are undergoing development, with the construction of railroads and railroad spurs.
1980	No changes to the subject property are apparent.	No changes to adjacent properties are apparent, except the east margin of the north-adjacent parcel appears to have been cleared of trees. No further improvements to the tidelands are apparent, but the surface of the filled area appears hummocky and heterogeneous; it appears that the rail spurs are for landfilling the tidelands between South Florida Street and Harbor Avenue SW.
1985	No changes to the subject property are apparent.	No changes to adjacent properties are apparent. Landfilling continues between, with hummocky and discolored ground surface extending south closer to the latitude as the subject property.
1990	The subject property remains vacant, undeveloped, and treed.	No changes to adjacent properties are apparent. The former tidelands northeast of the intersection of Harbor Avenue SW and SW Harbor Lane appear to be landfilled with heterogeneous materials, while the area southeast of that intersection appears to be filled with consistently colored and sized stockpiles of light-colored fill material.
2006	No changes to the subject property are apparent.	No changes to adjacent properties are apparent. The former tidelands/landfill area to the east has been graded flat and/or paved. The Alki Trail and associated landscaping has been constructed along the east side of the Harbor Avenue SW right-of-way.
2009	No changes to the subject property are apparent.	The office building at 2775 Harbor Avenue SW has been constructed on the eastern third of the south-adjacent parcel; otherwise, no changes to adjacent properties are apparent.
2011	No changes to the subject property are apparent.	No changes to adjacent properties are apparent.

4.3.2 Fire Insurance Maps

Historic Sanborn fire insurance maps were not available for the subject property. EDR certifies the subject site as unmapped property. A copy of the of the fire insurance map report is presented in Appendix E.

4.3.3 Local Street Directories

The following city directories were reviewed by EHSI: R.L. Polk Publishers from 1920 through 1996, Pacific Northwest Bell Telephone Company in 1971, and Cole Information Services from 2005 through 2013 (EDR, 2016). No listings were encountered for the subject property. Numerous residences with Harbor Avenue street addresses in the 2600 and 2700 Block of Harbor Avenue SW are listed between 1920 and 1970; according to King County Assessor's Parcel Viewer website, and the 1936 aerial basemap, the Harbor Avenue street numbers that are closest to the subject property are 2787 and 2783, each of which is located two parcels to the north and south of the subject property (King County Parcel Nos. 6911200205 and 6911200245), respectively (King County 2016a). The street address associated with the east-adjacent parcel, currently Port of Seattle marine terminal and previously the West Seattle Landfill, is 3001 28th Avenue SW, which is outside the city directory search radius. A summary of the city directory review is presented below with the full listings included in Appendix F.

Table 4.3.3: City Directory Review			
Source	**Date**	**Occupants Listed at Subject Property**	**Adjacent Occupants/Closest Street Numbers**
Polk	1920	2765 – Address Not Listed	Closest addresses not listed
Polk	1925	2765 – Address Not Listed	Closest addresses not listed
Polk	1930	2765 – Address Not Listed	Closest addresses not listed
Polk	1935	2765 – Address Not Listed	Closest addresses not listed
Polk	1940	2765 – Address Not Listed	Closest addresses not listed
Polk	1944	2765 – Address Not Listed	Closest addresses not listed
Polk	1951	2765 – Address Not Listed	Closest addresses not listed
Polk	1955	2765 – Address Not Listed	Closest addresses not listed
Polk	1960	2765 – Address Not Listed	Harbor Ave. SW 2787 – Address Not Listed 2775 – Address Not Listed **2783 – Buckley & Co.** SW Harbor Lane 3005 – Address Not Listed Fauntleroy Ave SW 3004 – Address Not Listed
Polk	1966	2765 – Address Not Listed	Harbor Ave. SW 2787 – Address Not Listed 2775 – Address Not Listed **2783 – Import Auto Service** SW Harbor Lane 3005 – Address Not Listed Fauntleroy Ave SW 3004 – Address Not Listed
Polk	1970	2765 – Address Not Listed	Closest addresses not listed
Polk	1986	2765 – Address Not Listed	Closest addresses not listed
Polk	1996	2765 – Address Not Listed	Closest addresses not listed
Cole	2005	2765 – Address Not Listed	Closest addresses not listed
Cole	2013	2765 – Address Not Listed	Harbor Ave. SW 2787 – Address Not Listed **2775 – Western Marine Construction** 2783 – Address Not Listed SW Harbor Lane 3005 – Address Not Listed Fauntleroy Ave SW 3004 – Address Not Listed

4.3.4 Historic Topographic Maps

Historic topographic maps dated 1894, 1895, 1897, 1908, 1909, 1968, 1973, 1983, and 2014 were reviewed (EDR, 2016). A summary of the review is presented below with copies of the maps in Appendix G.

Table 4.3.4: Historic Topographic Maps Review		
Year	**Subject Property Use**	**Adjacent Property Use**
1894	The subject property is vacant and undeveloped. Topography slopes downhill toward the east between Elevation 100 and intersects with the marine shoreline of Elliott Bay.	No roads or structures are indicated in the vicinity of the property. There is a cluster of buildings at the south end of Young's Cove, over one-quarter mile south of the subject property. California Avenue SW has been constructed north-south along the crest of the ridgeline a quarter mile west of the site, to access a 20-block neighborhood at Duwamish Point, over one mile north of the subject property.
1895	No changes to the subject property are apparent.	No changes to adjacent properties are apparent.
1897	No changes to the subject property are apparent.	No changes to adjacent properties are apparent.
1908	The subject property remains vacant and undeveloped, with the east margin extending beyond the shoreline.	No changes to adjacent properties are apparent, and no structures exist in the vicinity. Harbor Avenue SW has been constructed through mapped tidelands. Open water is mapped on both sides of Harbor Avenue.
1909	No changes to the subject property are apparent.	No changes to adjacent properties are apparent.
1968	The subject property remains vacant and undeveloped. Former tidelands at the east end of the subject property and west of Harbor Avenue SW have been filled in to approximately Elevation 25 feet. The subject property and vicinity are color-coded green to indicate forested conditions.	Former tidelands at the east ends of the north- and south-adjacent parcels have been filled in. Former tidelands between Harbor Avenue SW and South Florida Street have been filled in. A cluster of structures have been constructed south of the subject property around the intersection of Harbor Avenue SW and SW Harbor Lane. A second cluster of buildings is visible north of the subject property, in an area that is color-coded green due to forested conditions. Harbor Island and the Southwest Harbor port facilities have been constructed in Elliot Bay east of the subject property.
1973	No changes to the subject property are apparent.	No changes to adjacent properties are apparent.
1983	No changes to the subject property are apparent.	No changes to adjacent properties are apparent. The cluster of buildings north of the subject property are no longer indicated on the map.
2014	No changes noted; individual structures are no longer identified.	No changes to the adjoining properties; individual structures are no longer identified.

4.3.5 Tax Assessor Archives

EHSI reviewed pre-1972 King County Assessor field records for the subject property and adjacent parcels at Puget Sound Regional Archives in Bellevue, Washington. As of 1972, the subject parcel, and north-and south-adjacent parcels were vacant and undeveloped. No records are available for the west-adjacent Fauntleroy Avenue SW right-of-way. A copy of the field record for the subject property is included in Appendix H.

4.4 Agency File Review

EHSI requested available records from Ecology for the 2700 Harbor Avenue SW Facility and the Harbor Avenue Landfill. Ecology responded that they were unable to find any existing records for this facility.

Ecology's Toxic Cleanup Program does maintain a Sitepage for the Harbor Ave Landfill; the Sitepage states that "This site ….is currently in the state cleanup process" (Ecology, 2016a). The "Documents" link on the website indicates "No records to display".

On November 14, 2016, ESHI contacted Mr. Min Soon Yim at Seattle Public Utilities (SPU) for information regarding the status of landfill gas monitoring at Harbor Avenue Landfill. Mr. Yim indicated that SPU monitors the Kent Highlands, Genesee, Interbay, and South Park Landfills, but not the Harbor Avenue Landfill (Yim 2016). Mr. Yim referred EHSI to Mr. Jeff Neuner at SPU, who further explained that SPU had declined Port of Seattle's request to provide landfill monitoring services at Harbor Avenue; the Port of Seattle subsequently hired CH2MHill, an engineering firm, to perform monitoring services (Neuner 2016).

On November 14, 2016, EHSI submitted an on-line request for information to the Port of Seattle, seeking current information on the scope and status of landfill-closure monitoring at Harbor Avenue Landfill/Terminal 5 RA-3 (Port of Seattle 2016a). Mr. Brick Spangler from the Port of Seattle replied on November 22, 2016. He indicated that the Port of Seattle actively monitors landfill gas monthly and submits reports to Ecology quarterly (Spangler 2016). Mr. Spangler forwarded a copy of the Port of Seattle's Third Quarter 2016 submittal to Ecology, which concludes that "landfill gas collection parameters are stable and the system is removing methane from previously targeted areas" (Port of Seattle 2016b).

Mr. Spangler added that the Port of Seattle has requested permission from Ecology to shut down the active landfill gas collection system and implement a passive monitoring program (Spangler 2016). He added that no groundwater monitoring has taken place since the date of Ecology's most recent five-year review report (Spangler 2016, Ecology 2012). A copy of the Port of Seattle's most recent monitoring report is included in Appendix I.

5.0 SUBJECT PROPERTY RECONNAISSANCE

5.1 Methodology and Limiting Conditions

An EHSI environmental professional conducted a site reconnaissance on October 12, 2016, and returned on October 13, 2016 to take supplemental photographs. The site reconnaissance consisted of a site walk to visually inspect readily accessible areas of the subject property. Due to dense vegetation, the ground surface generally wasn't visible beneath downed logs, brambles and ivy, and the southwest portion of the property was not readily accessible. Weather conditions at the time of the site reconnaissance were sunny with temperatures in the 50s Fahrenheit.

The subject property was observed for evidence of surface and subsurface disturbances including waste accumulations and debris, discolored soil, stressed vegetation, unusual mounds or depressions, pipes, standing water, and other indicators of potential contamination. A Subject Property Visit Checklist was filled out to document subject property conditions and is included in Appendix J. Key features of the subject property and neighboring parcels were photographed.

5.2 General Subject Property Setting

The subject property consists of one vacant, commercial parcel located on a steep, overgrown hillside.

5.3 Exterior Observations

The subject property is vacant and undeveloped, and densely overgrown with vegetation. Tree species include big leaf maple, poplar, cottonwood and holly with bramble, ivy, sword fern, and horsetail understory. The following information documents key exterior observations:

- The eastern 50 feet of the subject property has been filled to match the adjacent street grade, and is readily accessible on foot.
- A one- to five-foot retaining wall separates the eastern 50 feet of the subject property from the south adjacent office parking lot.
- Several 1.5-inch PVC pipes stuck into the ground at irregular intervals indicate the approximate north property line.
- The western 300 to 350 feet of the subject property slopes steeply uphill toward the west, and is overgrown with dense vegetation.
- Trees exhibit curved growth patterns, indicating unstable slope conditions.
- Although the approximate west property line was not inspected, the property reconnaissance did encircle the hillside west of the subject property to rule out foot and vehicle access routes from the north and west.

5.4 Interior Observations

Other than the above-described retaining wall, there are no structures on the subject property.

5.5 Adjacent Properties

The land west of Harbor Avenue SW is characterized by steep, undeveloped, overgrown hillsides interspersed with scattered residential and commercial developments. The surrounding land use is summarized below:

- A monitoring well has been installed next to the north entrance driveway to the south-adjacent property, approximately 15 feet south of the subject property. A review of Ecology's Well Log website did not identify a well log in the closest quarter-sections that could be attributed to the south-adjacent parcel (Ecology 2016b); the screen interval, depth to groundwater, and owner's identity are unknown.
- The eastern third of the south-adjacent parcel is developed with the 4-story East Peak Office Building with lower level parking. According to the King County Parcel Viewer website, the office building was constructed in 2009 (King County 2016b).
- The heavily vegetated north-adjacent parcel is similar in character to the subject property. The north-adjacent parcel has been accessed and explored with heavy equipment recently enough to allow foot traffic to access the hillside.
- The Fauntleroy Avenue SW right-of-way is undeveloped densely vegetated west-adjacent to the subject property. The developed right-of-way terminates approximately 75 feet southwest of the subject property.

- Harbor Avenue SW forms the east boundary of the subject property. The Alki Trail and associated greenscape meanders along the east side of the Harbor Avenue SW right-of-way. Beyond the Alki Trail to the east is the former Harbor Avenue Landfill.

6.0 INTERVIEWS

6.1 Interview with Owner

EHSI forwarded a standard interview questionnaire to Mr. Daniel Bretzke, the Client representative, asking if a Client representative was familiar enough with the subject property to respond to the interview questions. Mr. Bretzke indicated that City of Seattle personnel know very little about the subject property (Bretzke 2016a).

6.2 Interview with Occupant

The subject property is vacant and undeveloped; an occupant interview was not performed.

6.3 Interviews with Others

On October 13, 2016, EHSI conducted an informal interview with the occupant of the residence located at 3004 Fauntleroy Ave SW. She was seeking information on Seattle Parks & Recreation's on-going maintenance activities on the hillside above the Fauntleroy right-of-way. She remarked that Seattle Parks & Recreation personnel periodically access the hillside from her address to spray herbicides for blackberry control and to revegetate the hillside west of and above the subject property to improve slope stability. Her familiarity with the hillside did not extend beyond adjacent parcels and hillside the above the Fauntleroy right-of-way. She noted that a foot trail leads from her house at the north end of Fauntleroy and continues west-northwest all the way to Fairmont, well above the subject property. She indicated that the trail was a popular encampment area.

7.0 DATA GAPS

A data gap is defined by ASTM E 1527-13 as a lack of or inability to obtain information required by this practice despite good faith efforts by the Environmental Professional to gather such information. Data gaps may result from the incompleteness in any of the activities required by this practice including, but not limited to, the subject property reconnaissance, interviews, and historical research. Failure to achieve the historical research objectives identified in the standard is termed a data failure and is a type of data gap. For this project, we have identified the following data gaps:

- The southwest portion of the subject property and the approximate west property line were not directly observed due to dense vegetation and steep slopes. The property reconnaissance did encircle the hillside west of the subject property to rule out alternate foot and vehicle access routes.

8.0 CONCLUSIONS AND RECOMMENDATIONS

EHSI has performed a Phase I ESA in conformance with the Scope and Limitations of ASTM Practice E 1527-13 for the subject property consisting of the vacant, commercial parcel at 2765 Harbor Avenue SW

(Tax Parcel Nos. 6911200225). Any exceptions to, or deletions from, this practice are described in Sections 7.0 and 9.0 of this report. This assessment has revealed no evidence of RECs in connection with the subject property, except for the following:

8.1 Subject Property

- The eastern 50 feet are likely underlain by undocumented fills that were placed following construction of Harbor Avenue SW, sometime between 1908 and 1936. Approximately 25 feet of fill could have been placed beneath the east margin of the subject property to raise grades from sea level or below to match modern street grades at Elevation 22 feet. The fill material is of unknown origin and composition.
- The subject property meets the City of Seattle's definition of an ECA due to proximity to an abandoned landfill. Development of the subject property is subject to City of Seattle Building Code and Seattle-King County Health Department requirements for developments within a 1,000-foot radius of methane-producing landfills.

8.2 Potential Off-site Sources

- Approximately 20 acres of former tideland area across Harbor Avenue SW to the east were landfilled from approximately 1939 through at least 1966. The former landfill, known as the West Seattle Landfill/Harbor Avenue Landfill, was filled to an elevation at least 20 feet higher than adjacent street grades in Harbor Avenue. The former landfill has been capped and a landfill gas management system has been installed (Ecology 2012).

8.3 Recommendations

Due to proximity of the subject property to an abandoned landfill, municipal code will require certain mitigation measures in connection with property development, for the protection of future occupants. The requirements depend on land use and building construction type, but may include one or more of the following active or passive engineering controls: vapor barrier, extra ventilation, positive-pressure ventilation, and/or occupancy restrictions for lower levels.

Further assessment of undocumented fill soils beneath the subject property is warranted to investigate the thickness and composition of undocumented fill soils beneath the east end of the property, assess the potential for buried debris; this next step of the site assessment could be performed in conjunction with an investigation of the geotechnical ECA conditions at the subject property (steep slopes, liquefaction potential). If desired, presence or absence of landfill gas may be evaluated in connection with the geotechnical investigation.

9.0 DEVIATIONS

No subject property-specific conditions were encountered that required deviation from the scope of services addressed in Section 1.2 of this report.

10.0 REFERENCES

ASTM, 2013. Standard Practice for Environmental Site Assessments: Phase I Environmental Site Assessment Process. American Society for Testing and Materials. ASTM E 1527-13, 47p.

Bretzke, D. 2016a. E-mail from Daniel Bretzke, owner's representative, to Deborah Gardner, EHSI. October 28.

Bretzke, D., 2016b. E-mail from Daniel Bretzke, Client, to Deborah Gardner, EHSI. November 15.EDR, 2016. King County Tax Parcel No. 6911200225, 2265 Harbor Avenue SW, Seattle, WA. Inquiry #4751114. October 12.

Yim, Min Soon, 2016. Telephone conversation between Min Soon Yim, Seattle Public Utilities, and Deborah Gardner, EHSI. November 14.

King County GIS, 2016a. Parcel Research, Parcel Viewer 2.0 website, 1936 Basemap, accessed at http://gismaps.kingcounty.gov/parcelviewer2/ on October 18.

_____, 2016b. Parcel Research, Parcel Viewer 2.0 website, accessed at http://blue.kingcounty.com/Assessor/eRealProperty/Dashboard.aspx?ParcelNbr=6911200235 on October 18.

Neuner, Jeff, 2016. Telephone conversation between Jeff Neuner, Seattle Public Utilities, and Deborah Gardner, EHSI. November 14.

Port of Seattle, 2016a. Contact-the-Port website, accessed at: https://www.portseattle.org/About/Contact/Pages/default.aspx on November 14.

Port of Seattle, 2016b. Third Quarter 2016 Progress Report, Southwest Harbor Project Remediation Areas 1, 2, 3, and 5, Ecology Facility/Site Numbers 2384, 2385, 2127, and 2383. October 28.

Seattle Department of Construction & Inspections (SDCI), 2016a. Side Sewer Cards and Maps website accessed at http://web6.seattle.gov/dpd/sidesewercardsv2/ on October 18.

_____, 2016b. SDCI GIS website accessed at http://web6.seattle.gov/DPD/Maps/dpdgis.aspx on October 19.

Seattle-King County Department of Public Health (SKCDPH), 1984. Abandoned Landfill Study in Seattle. July 30.

Spangler, B., 2016b. Telephone conversation between Brick Spangler, Port of Seattle, and Deborah Gardner, EHSI. November 22.

United States Geological Survey (USGS), 2005. The Geologic Map of Seattle – a Progress Map, USGS Open File Report 2005-1252.

Washington Department of Ecology (Ecology), 2012. Periodic Review, Southwest Harbor Project Remediation Area 3 – Seattle Steel Site, Harbor Avenue and SW Hanford Street, Seattle, Washington, FSID# - 2386. November.

_____, 2016a. Sitepage for Harbor Ave Landfill accessed at: https://fortress.wa.gov/ecy/gsp/Sitepage.aspx?csid=211 on October 19.

_____, 2016b. Well Logs website accessed at: https://fortress.wa.gov/ecy/waterresources/map/WCLSWebMap/WellConstructionMapSearch.aspx on October 19.

11.0 SIGNATURE

We declare that, to the best of our professional knowledge and belief, we meet the definition of an Environmental Professional as defined in Section §312.10 of 40 CFR Part 312. We have the specific qualifications based on education, training, and expertise to assess a property of the nature, history, and setting of the subject property. We have developed and performed the All Appropriate Inquires in conformance with the standards and practices set forth in 40 CFR Part 312.

DN 11.28.2016

Deborah Gardner
Staff Geologist

Date

Kurt Easthouse
Washington Licensed Geologist

Date



Figures

IMAGE REF: GOOGLE MAPS, 2016

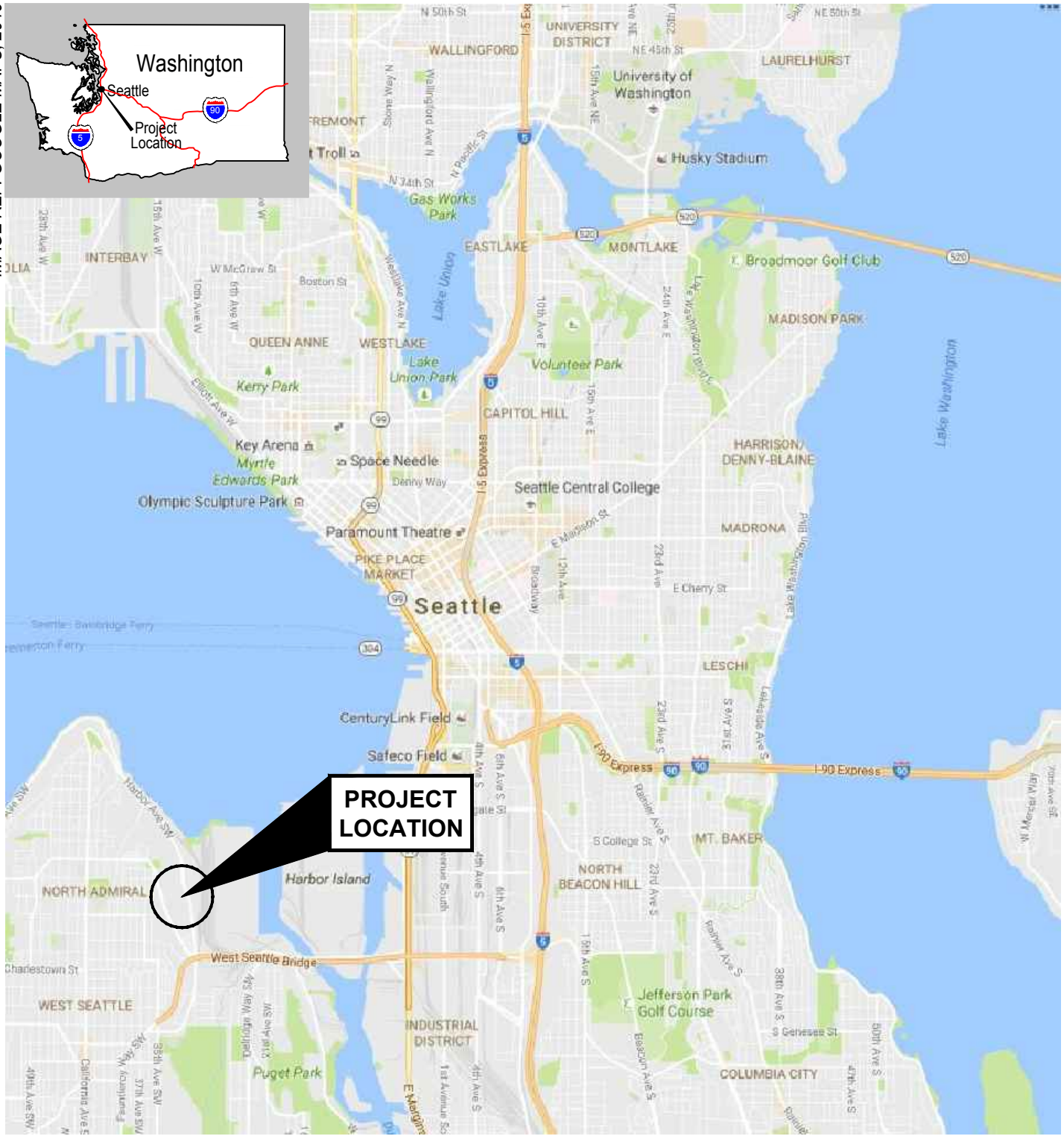

FOR ILLUSTRATIVE PURPOSES ONLY.

SHEET/FIGURE				
1	PROJECT MANAGER:	K. EASTHOUSE	VACANT INDUSTRIAL BUFFER PARCEL 2765 HARBOR AVE SW SEATTLE, WA	
	EHSI PROJECT #:	10737e-01		
	PREPARED BY:	F. DIMALANTA		
	ISSUE DATE:	10/21/16		
	SCALE:	SHOWN	SITE LOCATION MAP	

EHS-International, Inc.
1011 SW Klickitat Way, Suite 104
Seattle, Washington 98134
Ph: 206.381.1128
Fax: 206.254.4279

IMAGE REF: GOOGLE MAPS, 2016



0 50 100

SCALE in FEET

FOR ILLUSTRATIVE PURPOSES ONLY.

NORTH

SHEET/FIGURE		
2		
PROJECT MANAGER:	K. EASTHOUSE	
EHSI PROJECT #:	10737e-01	
PREPARED BY:	F. DIMALANTA	
ISSUE DATE:	10/21/16	
SCALE:	SHOWN	

VACANT INDUSTRIAL BUFFER PARCEL
2765 HARBOR AVE SW
SEATTLE, WA

ADJACENT PROPERTY MAP

ehsi Celebrating 20 Anniversary
EHS-International, Inc.
1011 SW Klickitat Way, Suite 104
Seattle, Washington 98134
Ph: 206.381.1128
Fax: 206.254.4279

Photographs



Subject Property to Right of Office Building, Viewing West



Southeast Corner of Subject Property, Viewing Northwest



Approximate North Property Line, Viewing West



Approximate North Property Line, Viewing East with Harbor Avenue SW visible in the Background



Upper, Western Portion of Subject Property, Viewing Southwest



Viewing West Across Harbor Avenue SW and the Alki Trail. Harbor Avenue Landfill is on Fenced Land beyond the Berm.



View of Harbor Avenue Landfill from Top of Berm, Viewing Southeast toward Harbor Island



Middle of North-Adjacent Parcel, Where Heavy Equipment has Partially Cleared Undergrowth, Viewing Northwest



South-Adjacent Office Building at 2775 Harbor Avenue SW, Viewing Northwest



Monitoring Well next to Sidewalk South of the Southwest Corner of the Subject Property (approximately 15 feet south of the subject property)



West End of Subject Property, Viewing North



Off-Property Dumping at North Terminus of Harbor Lane Right-of-Way, Viewing Northwest



West-Adjacent Fauntleroy Avenue SW Right-of-Way, Viewing North from End of Road at 3004 Fauntleroy Avenue SW.

Southwest Corner of Subject Property Approximately 100 feet Beyond Edge of Brick, at Right

Appendix A

Chain-of-Title Report

HARBOR AVENUE
2265 HARBOR AVENUE SOUTHWEST
SEATTLE, WA 98126

INQUIRY NUMBER: 4751114.34S
OCTOBER 28, 2016

The EDR 1940 Chain of Title

6 Armstrong Road, 4th floor
Shelton, CT 06484
Toll Free: 800.352.0050
www.edrnet.com

EDR Chain of Title

The EDR Chain of Title Report tracks a line of successive owners from the present back to 1940 of a particular parcel of property, linked together by recorded transactions which pass title. Available nationwide, this report provides a summary of a property's ownership history and is a valuable source for determining the prior uses of a property.

A network of professional abstractors following established procedures, uses client supplied address information to locate:

- Historical Chain of Title research
- Leases and Miscellaneous

Thank you for your business.
Please contact EDR at 1-800-352-0050
with any questions or comments.

Disclaimer – Copyright and Trademark Notice

This report was prepared for the use of Environmental Data Resources, Inc. and AFX Research LLC, exclusively. This report is neither a guarantee of title, a commitment to insure, nor a policy of title insurance. **NO WARRANTY, EXPRESSED OR IMPLIED, IS MADE WHATSOEVER IN CONNECTION WITH THIS REPORT.** Environmental Data Resources, Inc. (EDR) and AFX Research LLC specifically disclaim the making of any such warranties, including without limitation, merchantability or fitness for a particular use or purpose. The information contained in this report is retrieved as it is recorded from the various agencies that make it available. The total liability is limited to the fee paid for this report.

Copyright 2016 by Environmental Data Resources, Inc. All rights reserved. Reproduction in any media or format, in whole or in part, of any report or map of Environmental Data Resources, Inc., or its affiliates, is prohibited without prior written permission.

EDR and its logos are trademarks of Environmental Data Resources, Inc. or its affiliates. All other trademarks used herein are the property of their respective owners.

EDR Chain of Title

TARGET PROPERTY INFORMATION

ADDRESS

HARBOR AVENUE
2265 HARBOR AVENUE SOUTHWEST
SEATTLE, WA 98126

RESEARCH SOURCE

SOURCE 1:	KING COUNTY RECORDER
SOURCE 2:	KING COUNTY ASSESSOR
EXAMINER'S NOTE:	Public records of KING County, WA were searched from 1/1/1940 to OCTOBER 28, 2016, and no other deeds vesting title in the subject property were found of record during the period searched.

PROPERTY DESCRIPTION

CURRENT OWNER:	CITY OF SEATTLE
LEGAL DESCRIPTION:	AS RECORDED IN THE DEED BELOW
PROPERTY IDENTIFIERS:	691120-0225
GENERAL COMMENTS:	NA

HISTORICAL CHAIN OF TITLE

SEE EXHIBIT "A"

LEASES AND MISCELLANEOUS

SEE EXHIBIT "B"

CHAIN OF TITLE

EXHIBIT "A"

EDR Chain of Title

HISTORICAL CHAIN OF TITLE

PARCEL 691120-0225

CHAIN 1

TYPE OF DEED:	TREASURER'S DEED
TITLE IS VESTED IN:	CITY OF SEATTLE
TITLE RECEIVED FROM:	KING COUNTY
DATE EXECUTED:	8/6/1959
DATE RECORDED:	8/10/1959
BOOK(BOOK):	NA
PAGE:	NA
VOLUME:	NA
INSTRUMENT #:	5060618
DOCKET:	NA
LAND RECORD COMMENTS:	KING COUNTY ACQUIRED THE PROPERTY PRIOR TO 1940.

EDR Chain of Title

LEASES AND MISCELLANEOUS

EXHIBIT "B"

EDR Chain of Title

LEASES AND MISCELLANEOUS

1. TYPE OF INSTRUMENT NONE IDENTIFIED
   FIRST PARTY
   SECOND PARTY
   RECORDED
   BOOK
   PAGE
   DOCUMENT NO.
   COMMENTS

5069648

1499

No. 37526

Treasurer's Deed

State of Washington, County of King } ss.

THIS INDENTURE, Made this 6th day of August, 1959

between A.A.Tremper as Treasurer of King County, State of Washington, the party of the first part and The City of Seattle, a municipal corporation, party of the second part.

WITNESSETH: Whereas, King County is the owner and holder of the hereinafter described property which was bid in by and sold to said County at a sale for general taxes; and

WHEREAS, said property is subject to Local Improvement Assessment liens levied by said City; and

WHEREAS, said City has paid to party of the first part the face of the general taxes and costs for which said property was sold to party of the first part and has made application for a deed to said property pursuant to the provisions of Chapter 170, 1925 Laws of Washington, extraordinary session;

Now THEREFORE, Know ye that I, A.A.Tremper, County Treasurer of said County of King, State of Washington, for and in consideration of the sum of

One Thousand Three Hundred Twenty-Three and 50/100 ($1,323.50) Dollars

lawful money of the United States of America to me in hand paid, the receipt of which is hereby acknowledged, do hereby grant and convey unto the City of Seattle, a municipal corporation, the following described property located in King County, Washington, to-wit:

Lots 5 & 6, less street, Block 9; Tract 6, except portion condemned and Tract "C", less portion for street, less South 150 feet measured at right angles to South line of said Tract "C", and less portion lying East of Harbor Avenue S.W., of Prospect Tracts.

BEST IMAGE AVAILABLE

as fully and completely as the said County can convey the same.

Given under my hand and seal the day, month and year in this instrument first above written.

A.A.Tremper, County Treasurer.

By Charles B. Wright Deputy.

State of Washington, County of King } ss.

I, the undersigned, a Notary Public in and for the State of Washington, do hereby certify that on this 10th day of August, 19 59, personally appeared before me CHARLES B. WRIGHT known to me to be the Deputy Treasurer of King County and the individual who signed the within instrument and acknowledged that he signed the same and affixed his official seal thereto, as his free and voluntary act and deed, for the uses and purposes therein mentioned.

Given under my hand and official seal the day in this certificate above written.

Roland C. Tolle

Notary Public in and for the State of Washington, residing at Seattle.

FORM 76 500 4 56

Appendix B

Environmental Lien / Activity Use Limitation

2265 HARBOR AVE SW
2265 HARBOR AVE SW
SEATTLE, WA 98126

Inquiry Number: 4751114.10S
10/18/2016

The EDR Environmental LienSearch™ Report

6 Armstrong Road, 4th floor
Shelton, CT 06484
Toll Free: 800.352.0050
www.edrnet.com

EDR Environmental Lien and AUL Search

The EDR Environment Lien and AUL Search Report provides results from a search of available current land title records for environmental cleanup liens and activity and use limitations, such as engineering controls and institutional controls.

A network of professional, trained researchers, following established procedures, uses client supplied address information to:

- Search for parcel information and/or legal description;
- Search for ownership information;
- Research official land title documents recorded at jurisdiction agencies such as recorders' offices, registries of deeds, county clerks' offices, etc.;
- Access to copy of deed;
- Search for environmental encumbering instrument(s) associated with the deed;
- Provide a copy of any environmental encumbrance(s) based upon a review of key words in the instrument(s) (title, parties involved, and description); and
- Provide a copy of the deed or cite documents reviewed.

Thank you for your business.
Please contact EDR at 1-800-352-0050
with any questions or comments.

Disclaimer – Copyright and Trademark Notice

This report was prepared for the use of Environmental Data Resources, Inc. (EDR), and AFX Research, LLC. (AFX), exclusively. This report is neither a guarantee of title, a commitment to insure, nor a policy of title insurance. **NO WARRANTY, EXPRESSED OR IMPLIED, IS MADE WHATSOVER IN CONNECTION WITH THIS REPORT.** Environmental Data Resources and AFX specifically disclaim the making of any such warranties, including without limitation, merchantability or fitness for a particular use or purpose. The information contained in this report is retrieved as it is recorded from the various agencies that make it available. The total liability is limited to the fee paid for this report.

Copyright 2016 by Environmental Data Resources, Inc. All rights reserved. Reproduction in any media or format, in whole or in part, of any report or map of Environmental Data Resources, Inc. or its affiliates, is prohibited without prior written permission.

EDR and its logos are trademarks of Environmental Data Resources, Inc. or its affiliates. All other trademarks used herein are the property of their respective owners.

6 Armstrong Road, 4th floor
Shelton, CT 06484
Toll Free: 800.352.0050
www.edrnet.com

EDR Environmental Lien and AUL Search

TARGET PROPERTY INFORMATION

ADDRESS

2265 HARBOR AVE SW
2265 HARBOR AVE SW
SEATTLE, WA 98126

RESEARCH SOURCE

Source 1: KING COUNTY RECORDER OF DEEDS

Source 2: WASHINGTON DEPT OF ECOLOGY

Source 3: UNITED STATES ENVIRONMENTAL PROTECTION AGENCY

PROPERTY INFORMATION

Deed 1

Type of Deed:	DEED
Title is vested in:	CITY OF SEATTLE
Title received from:	
Date Executed:	
Date Recorded:	
Book:	
Page:	
Volume:	
Instrument#:	
Docket:	
Land Record Comments:	DEED RECORDED PRIOR TO 1980

Legal Description: PROSPECT TRACTS POR OF C WLY OF HARBOR AVE SW LESS S 150 FT PLAT BLOCK: PLAT LOT: C

Current Owner: CITY OF SEATTLE

Property Identifiers: 691120-0225

Comments: DEED RECORDED PRIOR TO 1980

EDR Environmental Lien and AUL Search

ENVIRONMENTAL LIEN

Environmental Lien: Found Not Found X

If Found:

1st Party:

2nd Party:

Dated:

Recorded:

Book:

Page:

Docket:

Volume:

Instrument #:

Comments:

OTHER ACTIVITY AND USE LIMITATIONS (AULs)

AUL: Found Not Found X

If Found, Describe:

1st Party:

2nd Party:

Dated:

Recorded:

Book:

Page:

Docket:

Volume:

Instrument #:

Comments:

EDR®

6 Armstrong Road, 4th floor
Shelton, CT 06484
Toll Free: 800.352.0050
www.edrnet.com

Appendix C

Environmental Data Resources (EDR) Report

Harbor Avenue
2265 Harbor Avenue SW
Seattle, WA 98126

Inquiry Number: 4751114.4s
October 12, 2016

The EDR Radius Map™ Report with GeoCheck®

6 Armstrong Road, 4th floor
Shelton, CT 06484
Toll Free: 800.352.0050
www.edrnet.com

TABLE OF CONTENTS

SECTION	PAGE
Executive Summary	ES1
Overview Map	2
Detail Map	3
Map Findings Summary	4
Map Findings	8
Orphan Summary	691
Government Records Searched/Data Currency Tracking	GR-1

GEOCHECK ADDENDUM

Physical Setting Source Addendum	A-1
Physical Setting Source Summary	A-2
Physical Setting Source Map	A-8
Physical Setting Source Map Findings	A-9
Physical Setting Source Records Searched	PSGR-1

Thank you for your business.
Please contact EDR at 1-800-352-0050
with any questions or comments.

Disclaimer - Copyright and Trademark Notice

This Report contains certain information obtained from a variety of public and other sources reasonably available to Environmental Data Resources, Inc. It cannot be concluded from this Report that coverage information for the target and surrounding properties does not exist from other sources. **NO WARRANTY EXPRESSED OR IMPLIED, IS MADE WHATSOEVER IN CONNECTION WITH THIS REPORT. ENVIRONMENTAL DATA RESOURCES, INC. SPECIFICALLY DISCLAIMS THE MAKING OF ANY SUCH WARRANTIES, INCLUDING WITHOUT LIMITATION, MERCHANTABILITY OR FITNESS FOR A PARTICULAR USE OR PURPOSE. ALL RISK IS ASSUMED BY THE USER. IN NO EVENT SHALL ENVIRONMENTAL DATA RESOURCES, INC. BE LIABLE TO ANYONE, WHETHER ARISING OUT OF ERRORS OR OMISSIONS, NEGLIGENCE, ACCIDENT OR ANY OTHER CAUSE, FOR ANY LOSS OF DAMAGE, INCLUDING, WITHOUT LIMITATION, SPECIAL, INCIDENTAL, CONSEQUENTIAL, OR EXEMPLARY DAMAGES. ANY LIABILITY ON THE PART OF ENVIRONMENTAL DATA RESOURCES, INC. IS STRICTLY LIMITED TO A REFUND OF THE AMOUNT PAID FOR THIS REPORT.** Purchaser accepts this Report "AS IS". Any analyses, estimates, ratings, environmental risk levels or risk codes provided in this Report are provided for illustrative purposes only, and are not intended to provide, nor should they be interpreted as providing any facts regarding, or prediction or forecast of, any environmental risk for any property. Only a Phase I Environmental Site Assessment performed by an environmental professional can provide information regarding the environmental risk for any property. Additionally, the information provided in this Report is not to be construed as legal advice.

Copyright 2016 by Environmental Data Resources, Inc. All rights reserved. Reproduction in any media or format, in whole or in part, of any report or map of Environmental Data Resources, Inc., or its affiliates, is prohibited without prior written permission.

EDR and its logos (including Sanborn and Sanborn Map) are trademarks of Environmental Data Resources, Inc. or its affiliates. All other trademarks used herein are the property of their respective owners.

EXECUTIVE SUMMARY

A search of available environmental records was conducted by Environmental Data Resources, Inc (EDR). The report was designed to assist parties seeking to meet the search requirements of EPA's Standards and Practices for All Appropriate Inquiries (40 CFR Part 312), the ASTM Standard Practice for Environmental Site Assessments (E 1527-13) or custom requirements developed for the evaluation of environmental risk associated with a parcel of real estate.

TARGET PROPERTY INFORMATION

ADDRESS

2265 HARBOR AVENUE SW
SEATTLE, WA 98126

COORDINATES

Latitude (North):	47.5779060 - 47° 34' 40.46''
Longitude (West):	122.3727020 - 122° 22' 21.72''
Universal Tranverse Mercator:	Zone 10
UTM X (Meters):	547175.4
UTM Y (Meters):	5269360.0
Elevation:	38 ft. above sea level

USGS TOPOGRAPHIC MAP ASSOCIATED WITH TARGET PROPERTY

Target Property Map:	6005543 SEATTLE SOUTH, WA
Version Date:	2014
West Map:	6005529 DUWAMISH HEAD, WA
Version Date:	2014

AERIAL PHOTOGRAPHY IN THIS REPORT

Portions of Photo from:	20150807
Source:	USDA

MAPPED SITES SUMMARY

Target Property Address:
2265 HARBOR AVENUE SW
SEATTLE, WA 98126

Click on Map ID to see full detail.

MAP ID	SITE NAME	ADDRESS	DATABASE ACRONYMS	RELATIVE ELEVATION	DIST (ft. & mi.) DIRECTION
1	IMPORT AUTO SERVICE	2783 HARBOR AVE SW	EDR Hist Auto	Lower	111, 0.021, SE
2		2700 HARBOR AVE SW	CSCSL, ALLSITES, RCRA NonGen / NLR, FINDS, ECHO	Lower	554, 0.105, North
A3	AIEM INDUSTRIAL INC	1137 SW HANFORD ST	CSCSL, LUST, UST, ALLSITES, RCRA NonGen / NLR,...	Higher	803, 0.152, SSW
A4	TOTAL RECLAIM, INC	1131 S.W. HANFORD	UST, ALLSITES, RCRA NonGen / NLR, PADS, FINDS,...	Higher	803, 0.152, SSW
B5	SEA WAY MARINE INC	2501 HARBOR AVE SW	ALLSITES	Lower	1127, 0.213, North
B6	HARBOR AVE LANDFILL	HARBOR AVE SW & SW F	HSL, CSCSL, ALLSITES, FINDS, ECHO	Lower	1194, 0.226, North
C7		2929 SW FLORIDA ST	ALLSITES, RCRA NonGen / NLR, FINDS, ECHO	Lower	1258, 0.238, NNE
C8	WYCOFF CO WEST SEATT	2801 SW FLORIDA ST	NPL, SEMS, CORRACTS, US ENG CONTROLS, US INST...	Lower	1347, 0.255, NNE
C9		2900 SW FLORIDA ST	ALLSITES, RCRA NonGen / NLR	Lower	1349, 0.255, NNE
D10	HECKETT PLANT 32	3204 HARBOR AVE SW	UST, ALLSITES	Lower	1369, 0.259, SSE
D11	GT TOWING	3252 HARBOR AVE SW	ALLSITES, CSCSL NFA	Lower	1482, 0.281, SSE
E12	SEATTLE PORT PIER 2	2400 HARBOR AVE SW	ALLSITES, SPILLS, MANIFEST	Lower	1575, 0.298, North
F13	PORT OF SEATTLE TERM	2805 26TH AVE. SW	ICR	Lower	1598, 0.303, ENE
F14	TERMINAL 5	2805 26TH AVE SW	CSCSL, LUST, UST, ALLSITES, MANIFEST	Lower	1598, 0.303, ENE
15	HARBOR AVE SW SITE	3310 HARBOR AVE SW	CSCSL, VCP, ALLSITES, RCRA NonGen / NLR, FINDS,...	Lower	1621, 0.307, SSE
16	PORT OF SEATTLE TERM	2701 26TH AVENUE SW	ALLSITES	Lower	1690, 0.320, ENE
E17	PACIFIC COAST HEMPHI	2328 HARBOR AVE SW	HSL, CSCSL, UST, ALLSITES	Lower	1699, 0.322, North
18	ZANDT BRASS FOUNDRY	3400 HARBOR AVE SW	SEMS-ARCHIVE, VCP, ALLSITES, CSCSL NFA, RCRA...	Lower	1862, 0.353, SSE
19	DIVISION NINE PAINTI	2287 HARBOR AVE SW	ALLSITES, RCRA NonGen / NLR, FINDS, ECHO	Lower	1863, 0.353, NNW
20	SW HARBOR PROJECT WY	W MARGINAL WAY SW &	HSL, CSCSL, ALLSITES	Lower	1900, 0.360, NE
G21	SW HARBOR PROJECT SE	HARBOR AVE SW & SW H	CSCSL, INST CONTROL, ALLSITES	Lower	2066, 0.391, NE
22	SEATTLE DOR ROW 2171	2171 HARBOR AVE SW	ALLSITES, SPILLS, MANIFEST	Lower	2117, 0.401, NNW
G23		2505 26TH AVE SW	ALLSITES, RCRA NonGen / NLR, FINDS, MANIFEST, ECHO	Lower	2166, 0.410, NE
24	HUSKY UNION BLDG REN	4001 SW STEVENS ST	ALLSITES	Higher	2280, 0.432, West
25	MEASURE PROPERTY - R	3456 36TH AVE. SW	ICR	Higher	2478, 0.469, SSW
H26	PIER ONE	2130 HARBOR AVE. SE	ICR	Lower	2546, 0.482, NNW
H27	PIER 1	2130 HARBOR AVE SW	HSL, CSCSL, BROWNFIELDS, ALLSITES, SPILLS,...	Lower	2546, 0.482, NNW
28		1113 SW MANNING ST	ALLSITES, RCRA NonGen / NLR, FINDS, ECHO	Higher	2570, 0.487, South
29	1988 TERM 5	26TH AVE SW & W MARG	CSCSL, ALLSITES	Lower	2715, 0.514, SE
30	LAZAR PROPERTY	3446 38TH AVE SW	CSCSL, ALLSITES	Higher	2777, 0.526, SW
31	LOCKHEED SHIPBUILDIN	2330 SW FLORIDA	HSL, CSCSL, LUST, UST, ICR, ALLSITES, RCRA NonGen...	Lower	2817, 0.534, ENE
I32	SW HARBOR PROJECT BN	26TH AVE SW & SW SPO	CSCSL, INST CONTROL, ALLSITES	Lower	2908, 0.551, SE
I33	SW HARBOR PROJECT SA	26TH SW & SW SPOKANE	CSCSL, INST CONTROL, ALLSITES	Lower	2979, 0.564, SE
34	LOCKHEED WEST SEATTL	3443 W. MARGINAL WAY	NPL, SEMS, ROD, PRP	Lower	3066, 0.581, SE
35		3480 W MARGINAL WAY	CSCSL, ALLSITES, RCRA NonGen / NLR	Lower	3432, 0.650, ESE
36	ADMIRAL CHEVRON	2347 CALIFORNIA AVE	CSCSL, LUST, UST, ALLSITES, SPILLS, Financial...	Higher	3526, 0.668, WNW
37	BAYVIEW DEVELOPMENT	4050 30TH AVE SW	HSL, CSCSL, ALLSITES	Higher	3902, 0.739, South
J38	SEATTLE COMMERCE CEN	DELRIDGE WAY SW & AN	HSL, CSCSL, ALLSITES	Higher	4074, 0.772, SSE
39	LOCKHEED SHIPBUILDIN	2929 16TH AVE SW	CSCSL, UST, ALLSITES, CSCSL NFA	Lower	4088, 0.774, East

MAPPED SITES SUMMARY

Target Property Address:
2265 HARBOR AVENUE SW
SEATTLE, WA 98126

Click on Map ID to see full detail.

MAP ID	SITE NAME	ADDRESS	DATABASE ACRONYMS	RELATIVE ELEVATION	DIST (ft. & mi.) DIRECTION
J40	NUCOR STEEL SEATTLE	2424 SW ANDOVER ST	CORRACTS, RCRA-LQG, CSCSL, SWF/LF, LUST, ALLSITES,..	Higher	4110, 0.778, SSE
41	BP WEST COAST PRODUC	1652 SW LANDER	RCRA-LQG, HSL, CSCSL, LUST, INST CONTROL, ICR,...	Lower	4113, 0.779, ENE
42	WEST WATERWAY LUMBER	3546 W MARGINAL WAY	CSCSL, ALLSITES, NPDES	Lower	4149, 0.786, ESE
K43	SEAFAB METALS CO	2700 16TH AVE SW	SEMS, CORRACTS, RCRA NonGen / NLR, ICIS, FINDS,...	Lower	4385, 0.830, East
K44	SEAFAB METALS CO	2700 16TH AVE SW	HSL, CSCSL, ALLSITES, RAATS	Lower	4385, 0.830, East
45		3235 16TH AVE SW	RCRA-CESQG, CSCSL, LUST, UST, ICR, ALLSITES,...	Lower	4435, 0.840, ESE
46	7-ELEVEN STORE #2307	3801 CALIFORNIA AVE	CSCSL, LUST, UST, VCP, ALLSITES, Financial...	Higher	4472, 0.847, SW
47	SALMON BAY STEEL CO	4045 DELRIDGE WY SW	SEMS-ARCHIVE, CORRACTS	Higher	4500, 0.852, SSE
48	TODD PACIFIC SHIPYAR	1801 16TH AVE SW	HSL, CSCSL, LUST, ALLSITES, SPILLS, MANIFEST,...	Lower	4757, 0.901, NE
49	FOODMART #2350	4001 CALIFORNIA AVE	CSCSL, LUST, UST, ICR, ALLSITES, Financial...	Higher	4916, 0.931, SW
50	HARBOR ISLAND (LEAD)	MOUTH OF DUWAMISH RI	NPL, SEMS, US ENG CONTROLS, US INST CONTROL, ROD,..	Lower	4951, 0.938, East
L51	KINDER MORGAN LIQUID	2720 13TH AVE SW	HSL, CSCSL, LUST, INST CONTROL, ALLSITES, SPILLS,...	Lower	5055, 0.957, ENE
L52	KINDER MORGAN LIQUID	2720 13TH AVE SW	HSL, CSCSL, UST, ALLSITES	Lower	5055, 0.957, ENE
53	HOUSE OF KLEEN INC	4425 FAUNTLEROY WAY	HSL, CSCSL, ICR, ALLSITES	Higher	5174, 0.980, SSW

EXECUTIVE SUMMARY

TARGET PROPERTY SEARCH RESULTS

The target property was not listed in any of the databases searched by EDR.

DATABASES WITH NO MAPPED SITES

No mapped sites were found in EDR's search of available ("reasonably ascertainable ") government records either on the target property or within the search radius around the target property for the following databases:

STANDARD ENVIRONMENTAL RECORDS

Federal NPL site list

Proposed NPL ---------- Proposed National Priority List Sites
NPL LIENS ---------- Federal Superfund Liens

Federal Delisted NPL site list

Delisted NPL ---------- National Priority List Deletions

Federal CERCLIS list

FEDERAL FACILITY ---------- Federal Facility Site Information listing

Federal RCRA non-CORRACTS TSD facilities list

RCRA-TSDF ---------- RCRA - Treatment, Storage and Disposal

Federal RCRA generators list

RCRA-LQG ---------- RCRA - Large Quantity Generators
RCRA-SQG ---------- RCRA - Small Quantity Generators
RCRA-CESQG ---------- RCRA - Conditionally Exempt Small Quantity Generator

Federal institutional controls / engineering controls registries

LUCIS ---------- Land Use Control Information System

Federal ERNS list

ERNS ---------- Emergency Response Notification System

State and tribal landfill and/or solid waste disposal site lists

SWF/LF ---------- Solid Waste Facility Database

State and tribal leaking storage tank lists

INDIAN LUST ---------- Leaking Underground Storage Tanks on Indian Land

EXECUTIVE SUMMARY

State and tribal registered storage tank lists

FEMA UST ---- Underground Storage Tank Listing
AST ---- Aboveground Storage Tank Locations
INDIAN UST ---- Underground Storage Tanks on Indian Land

State and tribal voluntary cleanup sites

INDIAN VCP ---- Voluntary Cleanup Priority Listing

ADDITIONAL ENVIRONMENTAL RECORDS

Local Brownfield lists

US BROWNFIELDS ---- A Listing of Brownfields Sites

Local Lists of Landfill / Solid Waste Disposal Sites

SWTIRE ---- Solid Waste Tire Facilities
SWRCY ---- Recycling Facility List
INDIAN ODI ---- Report on the Status of Open Dumps on Indian Lands
ODI ---- Open Dump Inventory
DEBRIS REGION 9 ---- Torres Martinez Reservation Illegal Dump Site Locations

Local Lists of Hazardous waste / Contaminated Sites

US HIST CDL ---- Delisted National Clandestine Laboratory Register
CDL ---- Clandestine Drug Lab Contaminated Site List
HIST CDL ---- List of Sites Contaminated by Clandestine Drug Labs
US CDL ---- National Clandestine Laboratory Register

Local Land Records

LIENS 2 ---- CERCLA Lien Information

Records of Emergency Release Reports

HMIRS ---- Hazardous Materials Information Reporting System
SPILLS ---- Reported Spills
SPILLS 90 ---- SPILLS 90 data from FirstSearch

Other Ascertainable Records

FUDS ---- Formerly Used Defense Sites
DOD ---- Department of Defense Sites
SCRD DRYCLEANERS ---- State Coalition for Remediation of Drycleaners Listing
US FIN ASSUR ---- Financial Assurance Information
EPA WATCH LIST ---- EPA WATCH LIST
2020 COR ACTION ---- 2020 Corrective Action Program List
TSCA ---- Toxic Substances Control Act
TRIS ---- Toxic Chemical Release Inventory System
SSTS ---- Section 7 Tracking Systems
RMP ---- Risk Management Plans

RAATS RCRA Administrative Action Tracking System
PRP Potentially Responsible Parties
PADS PCB Activity Database System
ICIS Integrated Compliance Information System
FTTS FIFRA/ TSCA Tracking System - FIFRA (Federal Insecticide, Fungicide, & Rodenticide Act)/TSCA (Toxic Substances Control Act)
MLTS Material Licensing Tracking System
COAL ASH DOE Steam-Electric Plant Operation Data
COAL ASH EPA Coal Combustion Residues Surface Impoundments List
PCB TRANSFORMER PCB Transformer Registration Database
RADINFO Radiation Information Database
HIST FTTS FIFRA/TSCA Tracking System Administrative Case Listing
DOT OPS Incident and Accident Data
INDIAN RESERV Indian Reservations
FUSRAP Formerly Utilized Sites Remedial Action Program
UMTRA Uranium Mill Tailings Sites
LEAD SMELTERS Lead Smelter Sites
US AIRS Aerometric Information Retrieval System Facility Subsystem
US MINES Mines Master Index File
FINDS Facility Index System/Facility Registry System
UXO Unexploded Ordnance Sites
DOCKET HWC Hazardous Waste Compliance Docket Listing
AIRS Washington Emissions Data System
COAL ASH Coal Ash Disposal Site Listing
DRYCLEANERS Drycleaner List
Financial Assurance Financial Assurance Information Listing
Inactive Drycleaners Inactive Drycleaners
MANIFEST Hazardous Waste Manifest Data
NPDES Water Quality Permit System Data
UIC Underground Injection Wells Listing
ECHO Enforcement & Compliance History Information
FUELS PROGRAM EPA Fuels Program Registered Listing

EDR HIGH RISK HISTORICAL RECORDS

EDR Exclusive Records

EDR MGP EDR Proprietary Manufactured Gas Plants
EDR Hist Cleaner EDR Exclusive Historic Dry Cleaners

EDR RECOVERED GOVERNMENT ARCHIVES

Exclusive Recovered Govt. Archives

RGA HWS Recovered Government Archive State Hazardous Waste Facilities List
RGA LF Recovered Government Archive Solid Waste Facilities List
RGA LUST Recovered Government Archive Leaking Underground Storage Tank

SURROUNDING SITES: SEARCH RESULTS

Surrounding sites were identified in the following databases.

EXECUTIVE SUMMARY

Elevations have been determined from the USGS Digital Elevation Model and should be evaluated on a relative (not an absolute) basis. Relative elevation information between sites of close proximity should be field verified. Sites with an elevation equal to or higher than the target property have been differentiated below from sites with an elevation lower than the target property.
Page numbers and map identification numbers refer to the EDR Radius Map report where detailed data on individual sites can be reviewed.

Sites listed in ***bold italics*** are in multiple databases.

Unmappable (orphan) sites are not considered in the foregoing analysis.

STANDARD ENVIRONMENTAL RECORDS

Federal NPL site list

NPL: Also known as Superfund, the National Priority List database is a subset of CERCLIS and identifies over 1,200 sites for priority cleanup under the Superfund program. The source of this database is the U.S. EPA.

A review of the NPL list, as provided by EDR, and dated 03/07/2016 has revealed that there are 3 NPL sites within approximately 1 mile of the target property.

Lower Elevation	Address	Direction / Distance	Map ID	Page
WYCOFF CO WEST SEATT	***2801 SW FLORIDA ST***	***NNE 1/4 - 1/2 (0.255 mi.)***	***C8***	***25***
LOCKHEED WEST SEATTL	***3443 W. MARGINAL WAY***	***SE 1/2 - 1 (0.581 mi.)***	***34***	***217***
HARBOR ISLAND (LEAD)	***MOUTH OF DUWAMISH RI***	***E 1/2 - 1 (0.938 mi.)***	***50***	***608***

Federal CERCLIS list

SEMS: SEMS (Superfund Enterprise Management System) tracks hazardous waste sites, potentially hazardous waste sites, and remedial activities performed in support of EPA's Superfund Program across the United States. The list was formerly know as CERCLIS, renamed to SEMS by the EPA in 2015. The list contains data on potentially hazardous waste sites that have been reported to the USEPA by states, municipalities, private companies and private persons, pursuant to Section 103 of the Comprehensive Environmental Response, Compensation, and Liability Act (CERCLA). This dataset also contains sites which are either proposed to or on the National Priorities List (NPL) and the sites which are in the screening and assessment phase for possible inclusion on the NPL.

A review of the SEMS list, as provided by EDR, and dated 03/07/2016 has revealed that there is 1 SEMS site within approximately 0.5 miles of the target property.

Lower Elevation	Address	Direction / Distance	Map ID	Page
WYCOFF CO WEST SEATT	***2801 SW FLORIDA ST***	***NNE 1/4 - 1/2 (0.255 mi.)***	***C8***	***25***

Federal CERCLIS NFRAP site list

SEMS-ARCHIVE: SEMS-ARCHIVE (Superfund Enterprise Management System Archive) tracks sites that have no further interest under the Federal Superfund Program based on available information. The list was formerly known as the CERCLIS-NFRAP, renamed to SEMS ARCHIVE by the EPA in 2015. EPA may perform a minimal level of

assessment work at a site while it is archived if site conditions change and/or new information becomes available. Archived sites have been removed and archived from the inventory of SEMS sites. Archived status indicates that, to the best of EPA's knowledge, assessment at a site has been completed and that EPA has determined no further steps will be taken to list the site on the National Priorities List (NPL), unless information indicates this decision was not appropriate or other considerations require a recommendation for listing at a later time. The decision does not necessarily mean that there is no hazard associated with a given site; it only means that. based upon available information, the location is not judged to be potential NPL site.

A review of the SEMS-ARCHIVE list, as provided by EDR, and dated 03/07/2016 has revealed that there is 1 SEMS-ARCHIVE site within approximately 0.5 miles of the target property.

Lower Elevation	Address	Direction / Distance	Map ID	Page
ZANDT BRASS FOUNDRY	*3400 HARBOR AVE SW*	*SSE 1/4 - 1/2 (0.353 mi.)*	*18*	*144*

Federal RCRA CORRACTS facilities list

CORRACTS: CORRACTS is a list of handlers with RCRA Corrective Action Activity. This report shows which nationally-defined corrective action core events have occurred for every handler that has had corrective action activity.

A review of the CORRACTS list, as provided by EDR, and dated 06/27/2016 has revealed that there are 4 CORRACTS sites within approximately 1 mile of the target property.

Equal/Higher Elevation	Address	Direction / Distance	Map ID	Page
NUCOR STEEL SEATTLE	*2424 SW ANDOVER ST*	*SSE 1/2 - 1 (0.778 mi.)*	*J40*	*244*
SALMON BAY STEEL CO	*4045 DELRIDGE WY SW*	*SSE 1/2 - 1 (0.852 mi.)*	*47*	*558*
Lower Elevation	**Address**	**Direction / Distance**	**Map ID**	**Page**
WYCOFF CO WEST SEATT	*2801 SW FLORIDA ST*	*NNE 1/4 - 1/2 (0.255 mi.)*	*C8*	*25*
SEAFAB METALS CO	*2700 16TH AVE SW*	*E 1/2 - 1 (0.830 mi.)*	*K43*	*506*

Federal institutional controls / engineering controls registries

US ENG CONTROLS: A listing of sites with engineering controls in place.

A review of the US ENG CONTROLS list, as provided by EDR, and dated 05/09/2016 has revealed that there is 1 US ENG CONTROLS site within approximately 0.5 miles of the target property.

Lower Elevation	Address	Direction / Distance	Map ID	Page
WYCOFF CO WEST SEATT	*2801 SW FLORIDA ST*	*NNE 1/4 - 1/2 (0.255 mi.)*	*C8*	*25*

US INST CONTROL: A listing of sites with institutional controls in place. Institutional controls include administrative measures, such as groundwater use restrictions, construction restrictions, property use restrictions, and post remediation care requirements intended to prevent exposure to contaminants remaining on site. Deed restrictions are generally required as part of the institutional controls.

A review of the US INST CONTROL list, as provided by EDR, and dated 05/09/2016 has revealed that

there is 1 US INST CONTROL site within approximately 0.5 miles of the target property.

Lower Elevation	Address	Direction / Distance	Map ID	Page
WYCOFF CO WEST SEATT	***2801 SW FLORIDA ST***	***NNE 1/4 - 1/2 (0.255 mi.)***	***C8***	***25***

State- and tribal - equivalent NPL

HSL: The Hazardous Sites List is a subset of the CSCSL Report. It includes sites which have been assessed and ranked using the Washington Ranking Method (WARM).

A review of the HSL list, as provided by EDR, and dated 02/18/2016 has revealed that there are 14 HSL sites within approximately 1 mile of the target property.

Equal/Higher Elevation	Address	Direction / Distance	Map ID	Page
BAYVIEW DEVELOPMENT Facility Type: Hazardous Sites List FSID Number: 4547512 Facility Status: Awaiting Cleanup	***4050 30TH AVE SW***	***S 1/2 - 1 (0.739 mi.)***	***37***	***233***
SEATTLE COMMERCE CEN Facility Type: Hazardous Sites List FSID Number: 2454 Facility Status: Cleanup Started	***DELRIDGE WAY SW & AN***	***SSE 1/2 - 1 (0.772 mi.)***	***J38***	***235***
HOUSE OF KLEEN INC Facility Type: Hazardous Sites List FSID Number: 43881387 Facility Status: Awaiting Cleanup	***4425 FAUNTLEROY WAY***	***SSW 1/2 - 1 (0.980 mi.)***	***53***	***689***

Lower Elevation	Address	Direction / Distance	Map ID	Page
HARBOR AVE LANDFILL Facility Type: Hazardous Sites List FSID Number: 2127 Facility Status: Cleanup Started	***HARBOR AVE SW & SW F***	***N 1/8 - 1/4 (0.226 mi.)***	***B6***	***19***
WYCOFF CO WEST SEATT Facility Type: Hazardous Sites List FSID Number: 146 Facility Status: Cleanup Started	***2801 SW FLORIDA ST***	***NNE 1/4 - 1/2 (0.255 mi.)***	***C8***	***25***
PACIFIC COAST HEMPHI Facility Type: Hazardous Sites List FSID Number: 24455479 Facility Status: Cleanup Started	***2328 HARBOR AVE SW***	***N 1/4 - 1/2 (0.322 mi.)***	***E17***	***141***
SW HARBOR PROJECT WY Facility Type: Hazardous Sites List FSID Number: 2387 Facility Status: Cleanup Started	***W MARGINAL WAY SW &***	***NE 1/4 - 1/2 (0.360 mi.)***	***20***	***150***
PIER 1 Facility Type: Hazardous Sites List FSID Number: 48646653 Facility Status: Awaiting Cleanup	***2130 HARBOR AVE SW***	***NNW 1/4 - 1/2 (0.482 mi.)***	***H27***	***187***
LOCKHEED SHIPBUILDIN	***2330 SW FLORIDA***	***ENE 1/2 - 1 (0.534 mi.)***	***31***	***202***

Facility Type: Hazardous Sites List
FSID Number: 2388
Facility Status: Cleanup Started

BP WEST COAST PRODUC	***1652 SW LANDER***	***ENE 1/2 - 1 (0.779 mi.)***	***41***	***372***

Facility Type: Hazardous Sites List
FSID Number: 2024
Facility Status: Construction Complete-Performance Monitoring

SEAFAB METALS CO	***2700 16TH AVE SW***	***E 1/2 - 1 (0.830 mi.)***	***K44***	***528***

Facility Type: Hazardous Sites List
FSID Number: 2038
FSID Number: 2037
Facility Status: Cleanup Started

TODD PACIFIC SHIPYAR	***1801 16TH AVE SW***	***NE 1/2 - 1 (0.901 mi.)***	***48***	***559***

Facility Type: Hazardous Sites List
FSID Number: 2031
Facility Status: Cleanup Started

KINDER MORGAN LIQUID	***2720 13TH AVE SW***	***ENE 1/2 - 1 (0.957 mi.)***	***L51***	***663***

Facility Type: Hazardous Sites List
FSID Number: 88394523
Facility Status: Cleanup Started

KINDER MORGAN LIQUID	***2720 13TH AVE SW***	***ENE 1/2 - 1 (0.957 mi.)***	***L52***	***681***

Facility Type: Hazardous Sites List
FSID Number: 2021
Facility Status: Cleanup Started

State- and tribal - equivalent CERCLIS

CSCSL: The State Hazardous Waste Sites records are the states' equivalent to CERCLIS. These sites may or may not already be listed on the federal CERCLIS list. Priority sites planned for cleanup using state funds (state equivalent of Superfund) are identified along with sites where cleanup will be paid for by potentially responsible parties. The data come from the Department of Ecology's Confirmed & Suspected Contaminated Sites List.

A review of the CSCSL list, as provided by EDR, and dated 04/01/2016 has revealed that there are 31 CSCSL sites within approximately 1 mile of the target property.

Equal/Higher Elevation	Address	Direction / Distance	Map ID	Page
AIEM INDUSTRIAL INC	***1137 SW HANFORD ST***	***SSW 1/8 - 1/4 (0.152 mi.)***	***A3***	***11***

Site Status: Cleanup Started
Facility ID: 85392668
Clean Up Siteid: 10816

LAZAR PROPERTY	***3446 38TH AVE SW***	***SW 1/2 - 1 (0.526 mi.)***	***30***	***201***

Site Status: Cleanup Started
Facility ID: 2892698
Clean Up Siteid: 1465

ADMIRAL CHEVRON	***2347 CALIFORNIA AVE***	***WNW 1/2 - 1 (0.668 mi.)***	***36***	***226***

Site Status: Cleanup Started
Facility ID: 85175576
Clean Up Siteid: 10778

BAYVIEW DEVELOPMENT	***4050 30TH AVE SW***	***S 1/2 - 1 (0.739 mi.)***	***37***	***233***

Site Status: Awaiting Cleanup
Facility ID: 4547512
Clean Up Siteid: 2591

SEATTLE COMMERCE CEN	***DELRIDGE WAY SW & AN***	***SSE 1/2 - 1 (0.772 mi.)***	***J38***	***235***
Site Status: Cleanup Started Facility ID: 2454 Clean Up Siteid: 2937				
NUCOR STEEL SEATTLE	***2424 SW ANDOVER ST***	***SSE 1/2 - 1 (0.778 mi.)***	***J40***	***244***
Site Status: Awaiting Cleanup Facility ID: 2091 Clean Up Siteid: 94				
7-ELEVEN STORE #2307	***3801 CALIFORNIA AVE***	***SW 1/2 - 1 (0.847 mi.)***	***46***	***552***
Site Status: Cleanup Started Facility ID: 99311238 Clean Up Siteid: 11353				
FOODMART #2350	***4001 CALIFORNIA AVE***	***SW 1/2 - 1 (0.931 mi.)***	***49***	***604***
Site Status: Cleanup Started Facility ID: 84216789 Clean Up Siteid: 10724				
HOUSE OF KLEEN INC	***4425 FAUNTLEROY WAY***	***SSW 1/2 - 1 (0.980 mi.)***	***53***	***689***
Site Status: Awaiting Cleanup Facility ID: 43881387 Clean Up Siteid: 2112				

Lower Elevation	Address	Direction / Distance	Map ID	Page
Not reported	***2700 HARBOR AVE SW***	***N 0 - 1/8 (0.105 mi.)***	***2***	***8***
Site Status: Awaiting Cleanup Facility ID: 4579883 Clean Up Siteid: 2595				
HARBOR AVE LANDFILL	***HARBOR AVE SW & SW F***	***N 1/8 - 1/4 (0.226 mi.)***	***B6***	***19***
Site Status: Cleanup Started Facility ID: 2127 Clean Up Siteid: 211				
WYCOFF CO WEST SEATT	***2801 SW FLORIDA ST***	***NNE 1/4 - 1/2 (0.255 mi.)***	***C8***	***25***
Site Status: Cleanup Started Facility ID: 146 Clean Up Siteid: 3040				
TERMINAL 5	***2805 26TH AVE SW***	***ENE 1/4 - 1/2 (0.303 mi.)***	***F14***	***128***
Site Status: Cleanup Started Facility ID: 39873726 Clean Up Siteid: 9015				
HARBOR AVE SW SITE	***3310 HARBOR AVE SW***	***SSE 1/4 - 1/2 (0.307 mi.)***	***15***	***135***
Site Status: Cleanup Started Facility ID: 77521393 Clean Up Siteid: 12494				
PACIFIC COAST HEMPHI	***2328 HARBOR AVE SW***	***N 1/4 - 1/2 (0.322 mi.)***	***E17***	***141***
Site Status: Cleanup Started Facility ID: 24455479 Clean Up Siteid: 1659				
SW HARBOR PROJECT WY	***W MARGINAL WAY SW &***	***NE 1/4 - 1/2 (0.360 mi.)***	***20***	***150***

Site Status: Cleanup Started
Facility ID: 2387
Clean Up Siteid: 3158

SW HARBOR PROJECT SE	***HARBOR AVE SW & SW H***	***NE 1/4 - 1/2 (0.391 mi.)***	***G21***	***151***
Site Status: Cleanup Started Facility ID: 2386 Clean Up Siteid: 2930				
PIER 1	***2130 HARBOR AVE SW***	***NNW 1/4 - 1/2 (0.482 mi.)***	***H27***	***187***
Site Status: Awaiting Cleanup Facility ID: 48646653 Clean Up Siteid: 1675				
1988 TERM 5	***26TH AVE SW & W MARG***	***SE 1/2 - 1 (0.514 mi.)***	***29***	***199***
Site Status: Cleanup Started Facility ID: 2061 Clean Up Siteid: 4814				
LOCKHEED SHIPBUILDIN	***2330 SW FLORIDA***	***ENE 1/2 - 1 (0.534 mi.)***	***31***	***202***
Site Status: Cleanup Started Facility ID: 94284279 Facility ID: 2383 Facility ID: 2388 Clean Up Siteid: 11142 Clean Up Siteid: 3067 Clean Up Siteid: 2931				
SW HARBOR PROJECT BN	***26TH AVE SW & SW SPO***	***SE 1/2 - 1 (0.551 mi.)***	***I32***	***213***
Site Status: Cleanup Started Facility ID: 2384 Clean Up Siteid: 3690				
SW HARBOR PROJECT SA	***26TH SW & SW SPOKANE***	***SE 1/2 - 1 (0.564 mi.)***	***I33***	***215***
Site Status: Cleanup Started Facility ID: 2385 Clean Up Siteid: 3271				
Not reported	***3480 W MARGINAL WAY***	***ESE 1/2 - 1 (0.650 mi.)***	***35***	***222***
Site Status: Awaiting Cleanup Facility ID: 28166733 Clean Up Siteid: 12987				
LOCKHEED SHIPBUILDIN	***2929 16TH AVE SW***	***E 1/2 - 1 (0.774 mi.)***	***39***	***236***
Site Status: Cleanup Started Facility ID: 2036 Clean Up Siteid: 4391				
BP WEST COAST PRODUC	***1652 SW LANDER***	***ENE 1/2 - 1 (0.779 mi.)***	***41***	***372***
Site Status: Cleanup Complete-Active O&M/Monitoring Facility ID: 2024 Clean Up Siteid: 4426				
WEST WATERWAY LUMBER	***3546 W MARGINAL WAY***	***ESE 1/2 - 1 (0.786 mi.)***	***42***	***500***
Site Status: Awaiting Cleanup Facility ID: 16265989 Clean Up Siteid: 12988				
SEAFAB METALS CO	***2700 16TH AVE SW***	***E 1/2 - 1 (0.830 mi.)***	***K44***	***528***
Site Status: Cleanup Started Facility ID: 2038 Facility ID: 2037				

Clean Up Siteid: 4392
Clean Up Siteid: 4071

Not reported ***3235 16TH AVE SW*** ***ESE 1/2 - 1 (0.840 mi.)*** ***45*** ***532***
Site Status: Cleanup Started
Facility ID: 13266447
Clean Up Siteid: 7980

TODD PACIFIC SHIPYAR ***1801 16TH AVE SW*** ***NE 1/2 - 1 (0.901 mi.)*** ***48*** ***559***
Site Status: Cleanup Started
Facility ID: 2031
Clean Up Siteid: 4427
Clean Up Siteid: 7365

KINDER MORGAN LIQUID ***2720 13TH AVE SW*** ***ENE 1/2 - 1 (0.957 mi.)*** ***L51*** ***663***
Site Status: Cleanup Complete-Active O&M/Monitoring
Facility ID: 88394523
Clean Up Siteid: 6811

KINDER MORGAN LIQUID ***2720 13TH AVE SW*** ***ENE 1/2 - 1 (0.957 mi.)*** ***L52*** ***681***
Site Status: Cleanup Started
Facility ID: 2021
Clean Up Siteid: 4390

State and tribal leaking storage tank lists

LUST: The Leaking Underground Storage Tank Incident Reports contain an inventory of reported leaking underground storage tank incidents. The data come from the Department of Ecology's Leaking Underground Storage Tanks Site List.

A review of the LUST list, as provided by EDR, has revealed that there are 2 LUST sites within approximately 0.5 miles of the target property.

Equal/Higher Elevation	Address	Direction / Distance	Map ID	Page
AIEM INDUSTRIAL INC	***1137 SW HANFORD ST***	***SSW 1/8 - 1/4 (0.152 mi.)***	***A3***	***11***

Database: LUST, Date of Government Version: 08/16/2016
Facility Status: Cleanup Started
Cleanup Site ID: 10816
Facility ID: 85392668

Lower Elevation	Address	Direction / Distance	Map ID	Page
TERMINAL 5	***2805 26TH AVE SW***	***ENE 1/4 - 1/2 (0.303 mi.)***	***F14***	***128***

Database: LUST, Date of Government Version: 08/16/2016
Facility Status: Cleanup Started
Cleanup Site ID: 9015
Facility ID: 39873726

State and tribal registered storage tank lists

UST: The Underground Storage Tank database contains registered USTs. USTs are regulated under Subtitle I of the Resource Conservation and Recovery Act (RCRA). The data come from the Department of Ecology's Statewide UST Site/Tank Report.

A review of the UST list, as provided by EDR, and dated 08/29/2016 has revealed that there are 2 UST sites within approximately 0.25 miles of the target property.

Equal/Higher Elevation	Address	Direction / Distance	Map ID	Page
AIEM INDUSTRIAL INC Site Id: 102194 Facility ID: 85392668	***1137 SW HANFORD ST***	***SSW 1/8 - 1/4 (0.152 mi.)***	***A3***	***11***
TOTAL RECLAIM, INC Site Id: 532883 Facility ID: 56951146	***1131 S.W. HANFORD***	***SSW 1/8 - 1/4 (0.152 mi.)***	***A4***	***15***

State and tribal institutional control / engineering control registries

INST CONTROL: Sites that have institutional controls.

A review of the INST CONTROL list, as provided by EDR, and dated 04/19/2016 has revealed that there is 1 INST CONTROL site within approximately 0.5 miles of the target property.

Lower Elevation	Address	Direction / Distance	Map ID	Page
SW HARBOR PROJECT SE Facility Site ID: 2386 CS ID: 2930	***HARBOR AVE SW & SW H***	***NE 1/4 - 1/2 (0.391 mi.)***	***G21***	***151***

State and tribal voluntary cleanup sites

VCP: Sites that have entered either the Voluntary Cleanup Program or its predecessor Independent Remedial Action Program.

A review of the VCP list, as provided by EDR, and dated 04/19/2016 has revealed that there are 2 VCP sites within approximately 0.5 miles of the target property.

Lower Elevation	Address	Direction / Distance	Map ID	Page
HARBOR AVE SW SITE Facility ID: 77521393 Cleanup Siteid: 12494	***3310 HARBOR AVE SW***	***SSE 1/4 - 1/2 (0.307 mi.)***	***15***	***135***
ZANDT BRASS FOUNDRY Facility ID: 2062 Cleanup Siteid: 4815	***3400 HARBOR AVE SW***	***SSE 1/4 - 1/2 (0.353 mi.)***	***18***	***144***

EXECUTIVE SUMMARY

ICR: These are remedial action reports Ecology has received from either the owner or operator of the site. These actions have been conducted without department oversight or approval and are not under an order or decree.

A review of the ICR list, as provided by EDR, and dated 12/01/2002 has revealed that there are 3 ICR sites within approximately 0.5 miles of the target property.

Equal/Higher Elevation	Address	Direction / Distance	Map ID	Page
MEASURE PROPERTY - R	3456 36TH AVE. SW	SSW 1/4 - 1/2 (0.469 mi.)	25	186

Lower Elevation	Address	Direction / Distance	Map ID	Page
PORT OF SEATTLE TERM	2805 26TH AVE. SW	ENE 1/4 - 1/2 (0.303 mi.)	F13	128
PIER ONE	2130 HARBOR AVE. SE	NNW 1/4 - 1/2 (0.482 mi.)	H26	187

State and tribal Brownfields sites

BROWNFIELDS: A listing of brownfields sites included in the Confirmed & Suspected Sites Listing. Brownfields are abandoned, idle or underused commercial or industrial properties, where the expansion or redevelopment is hindered by real or perceived contamination. Brownfields vary in size, location, age, and past use -- they can be anything from a five-hundred acre automobile assembly plant to a small, abandoned corner gas station.

A review of the BROWNFIELDS list, as provided by EDR, and dated 04/19/2016 has revealed that there is 1 BROWNFIELDS site within approximately 0.5 miles of the target property.

Lower Elevation	Address	Direction / Distance	Map ID	Page
PIER 1 Facilty ID: 48646653 Facility Status: Awaiting Cleanup	***2130 HARBOR AVE SW***	***NNW 1/4 - 1/2 (0.482 mi.)***	***H27***	***187***

ADDITIONAL ENVIRONMENTAL RECORDS

Local Lists of Hazardous waste / Contaminated Sites

ALLSITES: Information on facilities and sites of interest to the Department of Ecology.

A review of the ALLSITES list, as provided by EDR, and dated 05/04/2016 has revealed that there are 24 ALLSITES sites within approximately 0.5 miles of the target property.

Equal/Higher Elevation	Address	Direction / Distance	Map ID	Page
AIEM INDUSTRIAL INC Facility Id: 85392668	***1137 SW HANFORD ST***	***SSW 1/8 - 1/4 (0.152 mi.)***	***A3***	***11***
TOTAL RECLAIM, INC Facility Id: 56951146	***1131 S.W. HANFORD***	***SSW 1/8 - 1/4 (0.152 mi.)***	***A4***	***15***
HUSKY UNION BLDG REN Facility Id: 16088	4001 SW STEVENS ST	W 1/4 - 1/2 (0.432 mi.)	24	186
Not reported	***1113 SW MANNING ST***	***S 1/4 - 1/2 (0.487 mi.)***	***28***	***196***

Facility Id: 61228857

Lower Elevation	Address	Direction / Distance	Map ID	Page
Not reported Facility Id: 4579883	***2700 HARBOR AVE SW***	***N 0 - 1/8 (0.105 mi.)***	***2***	***8***
SEA WAY MARINE INC Facility Id: 22126	2501 HARBOR AVE SW	N 1/8 - 1/4 (0.213 mi.)	B5	19
HARBOR AVE LANDFILL Facility Id: 2127	***HARBOR AVE SW & SW F***	***N 1/8 - 1/4 (0.226 mi.)***	***B6***	***19***
Not reported Facility Id: 2231481	***2929 SW FLORIDA ST***	***NNE 1/8 - 1/4 (0.238 mi.)***	***C7***	***22***
WYCOFF CO WEST SEATT Facility Id: 146	***2801 SW FLORIDA ST***	***NNE 1/4 - 1/2 (0.255 mi.)***	***C8***	***25***
Not reported Facility Id: 33316419	***2900 SW FLORIDA ST***	***NNE 1/4 - 1/2 (0.255 mi.)***	***C9***	***116***
HECKETT PLANT 32 Facility Id: 35691457	***3204 HARBOR AVE SW***	***SSE 1/4 - 1/2 (0.259 mi.)***	***D10***	***118***
GT TOWING Facility Id: 2336	***3252 HARBOR AVE SW***	***SSE 1/4 - 1/2 (0.281 mi.)***	***D11***	***120***
SEATTLE PORT PIER 2 Facility Id: 73614153	***2400 HARBOR AVE SW***	***N 1/4 - 1/2 (0.298 mi.)***	***E12***	***121***
TERMINAL 5 Facility Id: 39873726	***2805 26TH AVE SW***	***ENE 1/4 - 1/2 (0.303 mi.)***	***F14***	***128***
HARBOR AVE SW SITE Facility Id: 77521393	***3310 HARBOR AVE SW***	***SSE 1/4 - 1/2 (0.307 mi.)***	***15***	***135***
PORT OF SEATTLE TERM Facility Id: 3476	2701 26TH AVENUE SW	ENE 1/4 - 1/2 (0.320 mi.)	16	141
PACIFIC COAST HEMPHI Facility Id: 24455479	***2328 HARBOR AVE SW***	***N 1/4 - 1/2 (0.322 mi.)***	***E17***	***141***
ZANDT BRASS FOUNDRY Facility Id: 2062	***3400 HARBOR AVE SW***	***SSE 1/4 - 1/2 (0.353 mi.)***	***18***	***144***
DIVISION NINE PAINTI Facility Id: 67596943	***2287 HARBOR AVE SW***	***NNW 1/4 - 1/2 (0.353 mi.)***	***19***	***148***
SW HARBOR PROJECT WY Facility Id: 2387	***W MARGINAL WAY SW &***	***NE 1/4 - 1/2 (0.360 mi.)***	***20***	***150***
SW HARBOR PROJECT SE Facility Id: 2386	***HARBOR AVE SW & SW H***	***NE 1/4 - 1/2 (0.391 mi.)***	***G21***	***151***
SEATTLE DOR ROW 2171 Facility Id: 12363	***2171 HARBOR AVE SW***	***NNW 1/4 - 1/2 (0.401 mi.)***	***22***	***154***
Not reported Facility Id: 52224676	***2505 26TH AVE SW***	***NE 1/4 - 1/2 (0.410 mi.)***	***G23***	***157***
PIER 1 Facility Id: 48646653	***2130 HARBOR AVE SW***	***NNW 1/4 - 1/2 (0.482 mi.)***	***H27***	***187***

EXECUTIVE SUMMARY

CSCSL NFA: The data set contains information about sites previously on the Confirmed and Suspected Contaminated Sites list that have received a No Further Action (NFA) determination. Because it is necessary to maintain historical records of sites that have been investigated and cleaned up, sites are not deleted from the database when cleanup activities are completed. Instead a No Further Action code is entered based upon the type of NFA determination the site received.

A review of the CSCSL NFA list, as provided by EDR, and dated 04/19/2016 has revealed that there are 2 CSCSL NFA sites within approximately 0.5 miles of the target property.

Lower Elevation	Address	Direction / Distance	Map ID	Page
GT TOWING Facility/Site Id: 2336 CS Id: 2028	***3252 HARBOR AVE SW***	***SSE 1/4 - 1/2 (0.281 mi.)***	***D11***	***120***
ZANDT BRASS FOUNDRY Facility/Site Id: 2062 CS Id: 4815	***3400 HARBOR AVE SW***	***SSE 1/4 - 1/2 (0.353 mi.)***	***18***	***144***

Other Ascertainable Records

RCRA NonGen / NLR: RCRAInfo is EPA's comprehensive information system, providing access to data supporting the Resource Conservation and Recovery Act (RCRA) of 1976 and the Hazardous and Solid Waste Amendments (HSWA) of 1984. The database includes selective information on sites which generate, transport, store, treat and/or dispose of hazardous waste as defined by the Resource Conservation and Recovery Act (RCRA). Non-Generators do not presently generate hazardous waste.

A review of the RCRA NonGen / NLR list, as provided by EDR, and dated 06/21/2016 has revealed that there are 4 RCRA NonGen / NLR sites within approximately 0.25 miles of the target property.

Equal/Higher Elevation	Address	Direction / Distance	Map ID	Page
AIEM INDUSTRIAL INC	***1137 SW HANFORD ST***	***SSW 1/8 - 1/4 (0.152 mi.)***	***A3***	***11***
TOTAL RECLAIM, INC	***1131 S.W. HANFORD***	***SSW 1/8 - 1/4 (0.152 mi.)***	***A4***	***15***

Lower Elevation	Address	Direction / Distance	Map ID	Page
Not reported	***2700 HARBOR AVE SW***	***N 0 - 1/8 (0.105 mi.)***	***2***	***8***
Not reported	***2929 SW FLORIDA ST***	***NNE 1/8 - 1/4 (0.238 mi.)***	***C7***	***22***

ROD: Record of Decision. ROD documents mandate a permanent remedy at an NPL (Superfund) site containing technical and health information to aid the cleanup.

A review of the ROD list, as provided by EDR, and dated 11/25/2013 has revealed that there are 3 ROD sites within approximately 1 mile of the target property.

Lower Elevation	Address	Direction / Distance	Map ID	Page
WYCOFF CO WEST SEATT	***2801 SW FLORIDA ST***	***NNE 1/4 - 1/2 (0.255 mi.)***	***C8***	***25***
LOCKHEED WEST SEATTL	***3443 W. MARGINAL WAY***	***SE 1/2 - 1 (0.581 mi.)***	***34***	***217***
HARBOR ISLAND (LEAD)	***MOUTH OF DUWAMISH RI***	***E 1/2 - 1 (0.938 mi.)***	***50***	***608***

CONSENT: Major Legal settlements that establish responsibility and standards for cleanup at NPL (superfund) sites. Released periodically by U.S. District Courts after settlement by parties to litigation matters.

A review of the CONSENT list, as provided by EDR, and dated 03/31/2016 has revealed that there is 1 CONSENT site within approximately 1 mile of the target property.

Lower Elevation	Address	Direction / Distance	Map ID	Page
WYCOFF CO WEST SEATT	***2801 SW FLORIDA ST***	***NNE 1/4 - 1/2 (0.255 mi.)***	***C8***	***25***

EDR HIGH RISK HISTORICAL RECORDS

EDR Exclusive Records

EDR Hist Auto: EDR has searched selected national collections of business directories and has collected listings of potential gas station/filling station/service station sites that were available to EDR researchers. EDR's review was limited to those categories of sources that might, in EDR's opinion, include gas station/filling station/service station establishments. The categories reviewed included, but were not limited to gas, gas station, gasoline station, filling station, auto, automobile repair, auto service station, service station, etc. This database falls within a category of information EDR classifies as "High Risk Historical Records", or HRHR. EDR's HRHR effort presents unique and sometimes proprietary data about past sites and operations that typically create environmental concerns, but may not show up in current government records searches.

A review of the EDR Hist Auto list, as provided by EDR, has revealed that there is 1 EDR Hist Auto site within approximately 0.125 miles of the target property.

Lower Elevation	Address	Direction / Distance	Map ID	Page
IMPORT AUTO SERVICE	2783 HARBOR AVE SW	SE 0 - 1/8 (0.021 mi.)	1	8
Database: EDR Hist Auto, Date of Government Version: 02/20/2007				

EXECUTIVE SUMMARY

Due to poor or inadequate address information, the following sites were not mapped. Count: 15 records.

Site Name	Database(s)
SW HARBOR PROJ SEATTLE STEEL	RGA HWS
HARBOR ISLAND	RGA HWS
LINDE CONTAINER	SEMS
SEATTLE, PORT OF - TERMINAL 5	SEMS-ARCHIVE
SEATTLE, CY OF, HARBOR AV LDFL	SEMS-ARCHIVE
SIXTH SOUTH AND SOUTH OF SPOKANE	SWF/LF
SEATTLE WASTE MANAGEMENT	SWF/LF, SPILLS
WEST SEATTLE - HARBOR AVENUE	SWF/LF
EQUILON HARBOR ISLAND	SPILLS
ARCO #5240	ICR
BNRR (FORMER GLACIER PARK PROPERTY	ICR
TERMINAL 30	ICR
TERMINAL 18	ICR
HORTON ST. MAINTENANCE SHOP	ICR
TERMINAL 106	ICR

OVERVIEW MAP - 4751114.4S

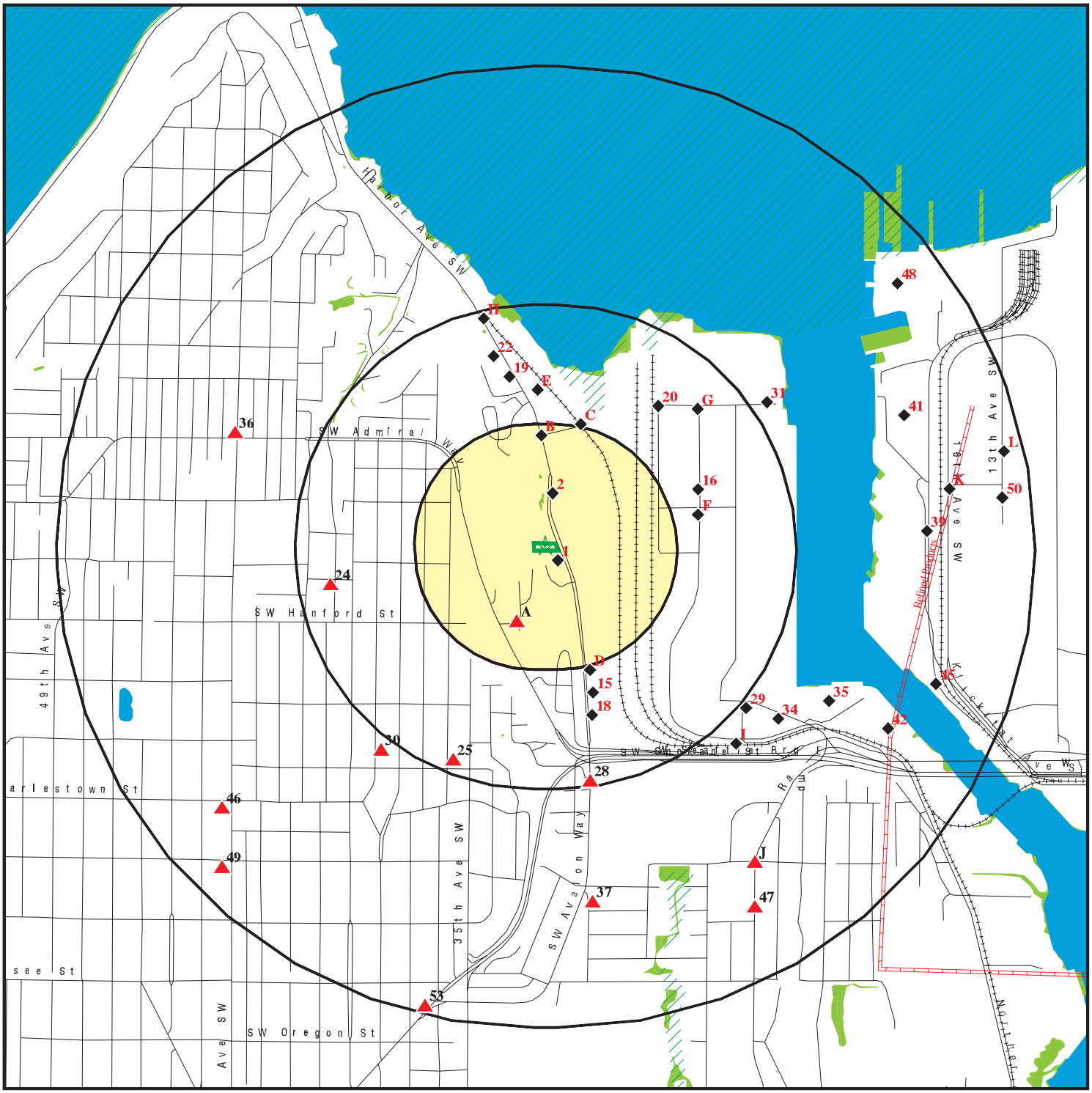

- Target Property
- Sites at elevations higher than or equal to the target property
- Sites at elevations lower than the target property
- Manufactured Gas Plants
- National Priority List Sites
- Dept. Defense Sites
- Indian Reservations BIA
- Pipelines
- 100-year flood zone
- 500-year flood zone
- National Wetland Inventory
- State Wetlands

This report includes Interactive Map Layers to display and/or hide map information. The legend includes only those icons for the default map view.

SITE NAME: Harbor Avenue ADDRESS: 2265 Harbor Avenue SW Seattle WA 98126 LAT/LONG: 47.577906 / 122.372702	CLIENT: EHS International, Inc. CONTACT: Dee Gardner INQUIRY #: 4751114.4s DATE: October 12, 2016 2:02 pm

Copyright © 2016 EDR, Inc. © 2015 TomTom Rel. 2015.

DETAIL MAP - 4751114.4S

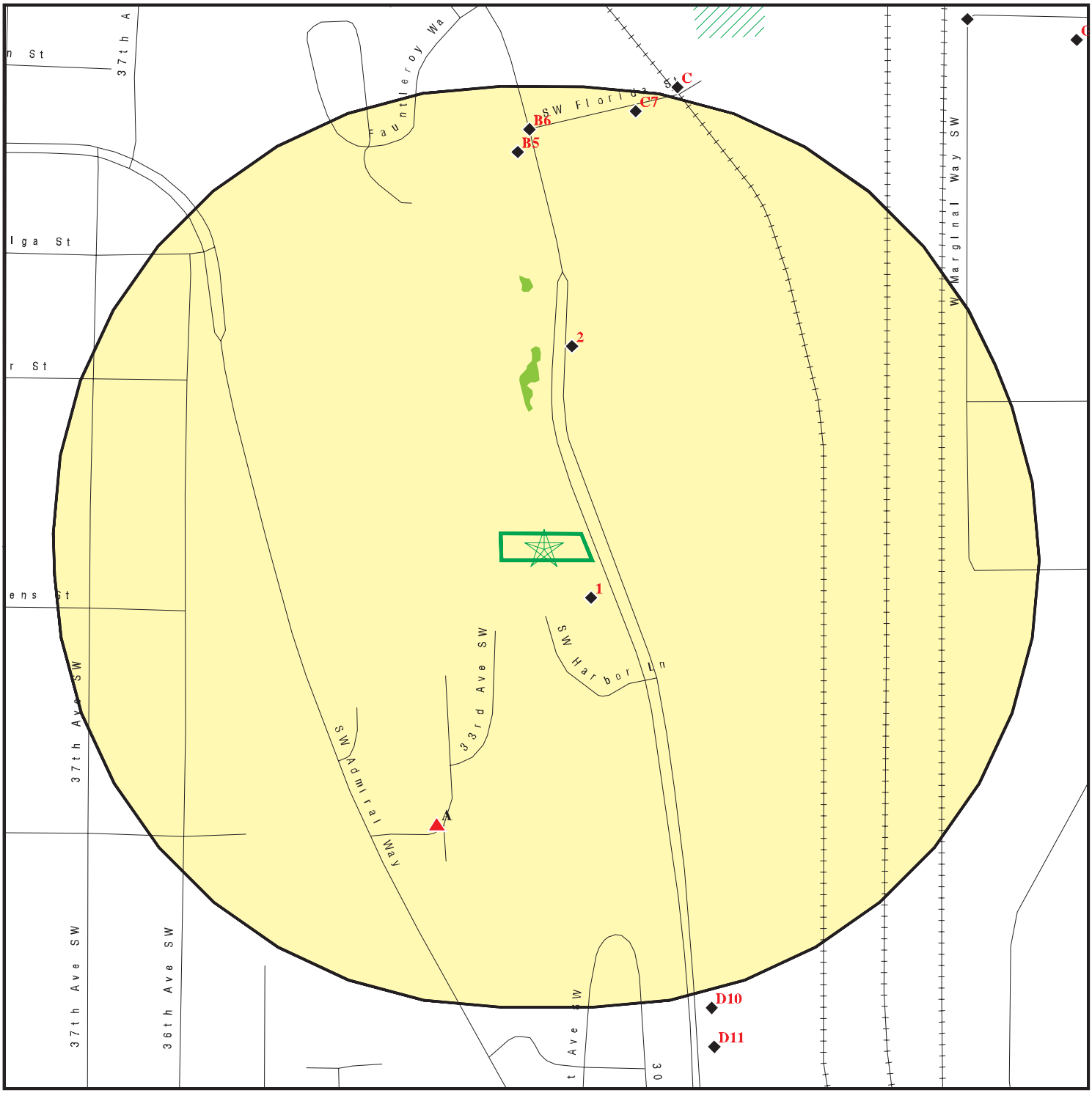

0 1/16 1/8 1/4 Miles

- Target Property
- Sites at elevations higher than or equal to the target property
- Sites at elevations lower than the target property
- Manufactured Gas Plants
- Sensitive Receptors
- National Priority List Sites
- Dept. Defense Sites
- Indian Reservations BIA
- 100-year flood zone
- 500-year flood zone
- National Wetland Inventory
- State Wetlands

This report includes Interactive Map Layers to display and/or hide map information. The legend includes only those icons for the default map view.

SITE NAME:	Harbor Avenue	CLIENT:	EHS International, Inc.
ADDRESS:	2265 Harbor Avenue SW Seattle WA 98126	CONTACT:	Dee Gardner
LAT/LONG:	47.577906 / 122.372702	INQUIRY #:	4751114.4s
		DATE:	October 12, 2016 2:04 pm

Copyright © 2016 EDR, Inc. © 2015 TomTom Rel. 2015.

MAP FINDINGS SUMMARY

Database	Search Distance (Miles)	Target Property	< 1/8	1/8 - 1/4	1/4 - 1/2	1/2 - 1	> 1	Total Plotted
STANDARD ENVIRONMENTAL RECORDS								
Federal NPL site list								
NPL	1.000		0	0	1	2	NR	3
Proposed NPL	1.000		0	0	0	0	NR	0
NPL LIENS	0.001		0	NR	NR	NR	NR	0
Federal Delisted NPL site list								
Delisted NPL	1.000		0	0	0	0	NR	0
Federal CERCLIS list								
FEDERAL FACILITY	0.500		0	0	0	NR	NR	0
SEMS	0.500		0	0	1	NR	NR	1
Federal CERCLIS NFRAP site list								
SEMS-ARCHIVE	0.500		0	0	1	NR	NR	1
Federal RCRA CORRACTS facilities list								
CORRACTS	1.000		0	0	1	3	NR	4
Federal RCRA non-CORRACTS TSD facilities list								
RCRA-TSDF	0.500		0	0	0	NR	NR	0
Federal RCRA generators list								
RCRA-LQG	0.250		0	0	NR	NR	NR	0
RCRA-SQG	0.250		0	0	NR	NR	NR	0
RCRA-CESQG	0.250		0	0	NR	NR	NR	0
Federal institutional controls / engineering controls registries								
LUCIS	0.500		0	0	0	NR	NR	0
US ENG CONTROLS	0.500		0	0	1	NR	NR	1
US INST CONTROL	0.500		0	0	1	NR	NR	1
Federal ERNS list								
ERNS	0.001		0	NR	NR	NR	NR	0
State- and tribal - equivalent NPL								
HSL	1.000		0	1	4	9	NR	14
State- and tribal - equivalent CERCLIS								
CSCSL	1.000		1	2	7	21	NR	31
State and tribal landfill and/or solid waste disposal site lists								
SWF/LF	0.500		0	0	0	NR	NR	0
State and tribal leaking storage tank lists								
LUST	0.500		0	1	1	NR	NR	2

MAP FINDINGS SUMMARY

Database	Search Distance (Miles)	Target Property	< 1/8	1/8 - 1/4	1/4 - 1/2	1/2 - 1	> 1	Total Plotted
INDIAN LUST	0.500		0	0	0	NR	NR	0
State and tribal registered storage tank lists								
FEMA UST	0.250		0	0	NR	NR	NR	0
UST	0.250		0	2	NR	NR	NR	2
AST	0.250		0	0	NR	NR	NR	0
INDIAN UST	0.250		0	0	NR	NR	NR	0
State and tribal institutional control / engineering control registries								
INST CONTROL	0.500		0	0	1	NR	NR	1
State and tribal voluntary cleanup sites								
VCP	0.500		0	0	2	NR	NR	2
INDIAN VCP	0.500		0	0	0	NR	NR	0
ICR	0.500		0	0	3	NR	NR	3
State and tribal Brownfields sites								
BROWNFIELDS	0.500		0	0	1	NR	NR	1
ADDITIONAL ENVIRONMENTAL RECORDS								
Local Brownfield lists								
US BROWNFIELDS	0.500		0	0	0	NR	NR	0
Local Lists of Landfill / Solid Waste Disposal Sites								
SWTIRE	0.500		0	0	0	NR	NR	0
SWRCY	0.500		0	0	0	NR	NR	0
INDIAN ODI	0.500		0	0	0	NR	NR	0
ODI	0.500		0	0	0	NR	NR	0
DEBRIS REGION 9	0.500		0	0	0	NR	NR	0
Local Lists of Hazardous waste / Contaminated Sites								
US HIST CDL	0.001		0	NR	NR	NR	NR	0
ALLSITES	0.500		1	5	18	NR	NR	24
CDL	0.001		0	NR	NR	NR	NR	0
HIST CDL	0.001		0	NR	NR	NR	NR	0
CSCSL NFA	0.500		0	0	2	NR	NR	2
US CDL	0.001		0	NR	NR	NR	NR	0
Local Land Records								
LIENS 2	0.001		0	NR	NR	NR	NR	0
Records of Emergency Release Reports								
HMIRS	0.001		0	NR	NR	NR	NR	0
SPILLS	0.001		0	NR	NR	NR	NR	0
SPILLS 90	0.001		0	NR	NR	NR	NR	0
Other Ascertainable Records								
RCRA NonGen / NLR	0.250		1	3	NR	NR	NR	4

MAP FINDINGS SUMMARY

Database	Search Distance (Miles)	Target Property	< 1/8	1/8 - 1/4	1/4 - 1/2	1/2 - 1	> 1	Total Plotted
FUDS	1.000		0	0	0	0	NR	0
DOD	1.000		0	0	0	0	NR	0
SCRD DRYCLEANERS	0.500		0	0	0	NR	NR	0
US FIN ASSUR	0.001		0	NR	NR	NR	NR	0
EPA WATCH LIST	0.001		0	NR	NR	NR	NR	0
2020 COR ACTION	0.250		0	0	NR	NR	NR	0
TSCA	0.001		0	NR	NR	NR	NR	0
TRIS	0.001		0	NR	NR	NR	NR	0
SSTS	0.001		0	NR	NR	NR	NR	0
ROD	1.000		0	0	1	2	NR	3
RMP	0.001		0	NR	NR	NR	NR	0
RAATS	0.001		0	NR	NR	NR	NR	0
PRP	0.001		0	NR	NR	NR	NR	0
PADS	0.001		0	NR	NR	NR	NR	0
ICIS	0.001		0	NR	NR	NR	NR	0
FTTS	0.001		0	NR	NR	NR	NR	0
MLTS	0.001		0	NR	NR	NR	NR	0
COAL ASH DOE	0.001		0	NR	NR	NR	NR	0
COAL ASH EPA	0.500		0	0	0	NR	NR	0
PCB TRANSFORMER	0.001		0	NR	NR	NR	NR	0
RADINFO	0.001		0	NR	NR	NR	NR	0
HIST FTTS	0.001		0	NR	NR	NR	NR	0
DOT OPS	0.001		0	NR	NR	NR	NR	0
CONSENT	1.000		0	0	1	0	NR	1
INDIAN RESERV	0.001		0	NR	NR	NR	NR	0
FUSRAP	1.000		0	0	0	0	NR	0
UMTRA	0.500		0	0	0	NR	NR	0
LEAD SMELTERS	0.001		0	NR	NR	NR	NR	0
US AIRS	0.001		0	NR	NR	NR	NR	0
US MINES	0.250		0	0	NR	NR	NR	0
FINDS	0.001		0	NR	NR	NR	NR	0
UXO	1.000		0	0	0	0	NR	0
DOCKET HWC	0.001		0	NR	NR	NR	NR	0
AIRS	0.001		0	NR	NR	NR	NR	0
COAL ASH	0.500		0	0	0	NR	NR	0
DRYCLEANERS	0.250		0	0	NR	NR	NR	0
Financial Assurance	0.001		0	NR	NR	NR	NR	0
Inactive Drycleaners	0.250		0	0	NR	NR	NR	0
MANIFEST	0.250		0	0	NR	NR	NR	0
NPDES	0.001		0	NR	NR	NR	NR	0
UIC	0.001		0	NR	NR	NR	NR	0
ECHO	0.001		0	NR	NR	NR	NR	0
FUELS PROGRAM	0.250		0	0	NR	NR	NR	0
EDR HIGH RISK HISTORICAL RECORDS								
EDR Exclusive Records								
EDR MGP	1.000		0	0	0	0	NR	0
EDR Hist Auto	0.125		1	NR	NR	NR	NR	1
EDR Hist Cleaner	0.125		0	NR	NR	NR	NR	0

MAP FINDINGS SUMMARY

Database	Search Distance (Miles)	Target Property	< 1/8	1/8 - 1/4	1/4 - 1/2	1/2 - 1	> 1	Total Plotted
EDR RECOVERED GOVERNMENT ARCHIVES								
Exclusive Recovered Govt. Archives								
RGA HWS	0.001		0	NR	NR	NR	NR	0
RGA LF	0.001		0	NR	NR	NR	NR	0
RGA LUST	0.001		0	NR	NR	NR	NR	0
- Totals --		0	4	14	47	37	0	102

NOTES:

TP = Target Property

NR = Not Requested at this Search Distance

Sites may be listed in more than one database

1
SE
< 1/8
0.021 mi.
111 ft.

IMPORT AUTO SERVICE
2783 HARBOR AVE SW
SEATTLE, WA

EDR Hist Auto

1009365999
N/A

Relative:
Lower

Actual:
34 ft.

EDR Historical Auto Stations:

Name:	IMPORT AUTO SERVICE
Year:	1966
Type:	AUTOMOBILE REPAIRING

2
North
< 1/8
0.105 mi.
554 ft.

2700 HARBOR AVE SW
SEATTLE, WA 98116

CSCSL
ALLSITES
RCRA NonGen / NLR
FINDS
ECHO

1001234104
WAH000005165

Relative:
Lower

Actual:
31 ft.

CSCSL:

Facility ID:	4579883
Region:	Northwest
Lat/Long:	47.586490421 / -122.37859877
Brownfield Status:	Not reported
Rank Status:	N
Clean Up Siteid:	2595
Site Status:	Awaiting Cleanup
PSI?:	Yes
Contaminant Name:	Metals Priority Pollutants
Ground Water:	Not reported
Surface Water:	Not reported
Soil:	Not reported
Sediment:	Suspected
Air:	Not reported
Bedrock:	Not reported
Responsible Unit:	Northwest

Facility ID:	4579883
Region:	Northwest
Lat/Long:	47.586490421 / -122.37859877
Brownfield Status:	Not reported
Rank Status:	N
Clean Up Siteid:	2595
Site Status:	Awaiting Cleanup
PSI?:	Yes
Contaminant Name:	Phenolic Compounds
Ground Water:	Not reported
Surface Water:	Not reported
Soil:	Not reported
Sediment:	Suspected
Air:	Not reported
Bedrock:	Not reported
Responsible Unit:	Northwest

ALLSITES:

Facility Name:	SEATTLE CITY HARBOR AVE SW PROJECT
Facility Id:	4579883

Interaction:	A
Interaction 1:	SEDIMENT
Interaction 2:	Sediments

(Continued) **1001234104**

Ecology Program:	TOXICS
Program Data:	ISIS
Facility Alt.:	Seattle City Harbor Ave SW Project
Program ID:	Not reported
Date Interaction:	1900-01-01 00:00:00
Date Interaction 3:	Not reported
Latitude:	47.586484808999998
Longitude:	-122.37858387

Interaction:	I
Interaction 1:	HWG
Interaction 2:	Hazardous Waste Generator
Ecology Program:	HAZWASTE
Program Data:	TURBOWASTE
Facility Alt.:	Not reported
Program ID:	WAH000005165
Date Interaction:	1998-05-11 00:00:00
Date Interaction 3:	2000-12-31 00:00:00
Latitude:	47.586484808999998
Longitude:	-122.37858387

RCRA NonGen / NLR:

Date form received by agency:	02/14/2000
Facility name:	Not reported
Facility address:	2700 HARBOR AVE SW SEATTLE, WA 98116
EPA ID:	WAH000005165
Mailing address:	600 FOURTH AVE RM 600 SEATTLE, WA 98104
Contact:	SEATTLE CITY PA SEATTLE CITY PA
Contact address:	600 FOURTH AVE RM 600 SEATTLE, WA 98104
Contact country:	US
Contact telephone:	(000)000-0000
Contact email:	Not reported
EPA Region:	Not reported
Classification:	Non-Generator
Description:	Handler: Non-Generators do not presently generate hazardous waste

Owner/Operator Summary:

Owner/operator name:	SEATTLE CITY PA S
Owner/operator address:	600 FOURTH AVE RM 400 SEATTLE, WA 98104
Owner/operator country:	US
Owner/operator telephone:	(000)000-0000
Legal status:	Private
Owner/Operator Type:	Owner
Owner/Op start date:	05/11/1998
Owner/Op end date:	Not reported

Owner/operator name:	DICK G
Owner/operator address:	600 FOURTH AVE RM 600 SEATTLE, WA 98104

(Continued) **1001234104**

Owner/operator country: US
Owner/operator telephone: (000)000-0000
Legal status: Private
Owner/Operator Type: Operator
Owner/Op start date: 05/11/1998
Owner/Op end date: Not reported

Handler Activities Summary:
U.S. importer of hazardous waste: No
Mixed waste (haz. and radioactive): No
Recycler of hazardous waste: No
Transporter of hazardous waste: No
Treater, storer or disposer of HW: No
Underground injection activity: No
On-site burner exemption: No
Furnace exemption: No
Used oil fuel burner: No
Used oil processor: No
User oil refiner: No
Used oil fuel marketer to burner: No
Used oil Specification marketer: No
Used oil transfer facility: No
Used oil transporter: No

Historical Generators:
Date form received by agency: 02/14/2000
Site name: SEATTLE CITY HARBOR AVE SW PROJECT
Classification: Not a generator, verified

Violation Status: No violations found

FINDS:

Registry ID: 110005392734

Environmental Interest/Information System

Washington Facility / Site Identification System (WA-FSIS) provides a means to query and display data maintained by the Washington Department of Ecology. This system contains key information for each facility/site that is currently, or has been, of interest to the Air Quality, Dam Safety, Hazardous Waste, Toxics Cleanup, and Water Quality Programs.

RCRAInfo is a national information system that supports the Resource Conservation and Recovery Act (RCRA) program through the tracking of events and activities related to facilities that generate, transport, and treat, store, or dispose of hazardous waste. RCRAInfo allows RCRA program staff to track the notification, permit, compliance, and corrective action activities required under RCRA.

ECHO:
Envid: 1001234104
Registry ID: 110005392734
DFR URL: http://echo.epa.gov/detailed_facility_report?fid=110005392734

A3
SSW
1/8-1/4
0.152 mi.
803 ft.

Relative:
Higher

Actual:
156 ft.

AIEM INDUSTRIAL INC
1137 SW HANFORD ST
SEATTLE, WA 98134

Site 1 of 2 in cluster A

Database(s): CSCSL, LUST, UST, ALLSITES, RCRA NonGen / NLR, FINDS, ECHO

EDR ID Number: 1000256379
EPA ID Number: WAD000490714

CSCSL:

Facility ID:	85392668
Region:	Northwest
Lat/Long:	47.57547 / -122.34972
Brownfield Status:	Not reported
Rank Status:	N
Clean Up Siteid:	10816
Site Status:	Cleanup Started
PSI?:	Yes
Contaminant Name:	Petroleum-Other
Ground Water:	Suspected
Surface Water:	Not reported
Soil:	Confirmed Above Cleanup Level
Sediment:	Not reported
Air:	Not reported
Bedrock:	Not reported
Responsible Unit:	Northwest

LUST:

Facility ID:	85392668
Lust Status Type:	Cleanup Started
Cleanup Site ID:	10816
Cleanup Unit Type:	Upland
Process Type:	Independent Action
Cleanup Unit Name:	DONCO
Lust Status Date:	07/01/2011
Response Section:	Northwest
Lat/Long:	47.57547 / -122.34972

UST:

Facility ID:	85392668
Site Id:	102194
UBI:	Not reported
Phone Number:	Not reported
Decimal Latitude:	47.57547
Decimal Longitude:	-122.34972
Tank Name:	1
Tag Number:	Not reported
Tank Status:	Removed
Tank Status Date:	08/06/1996
Tank Install Date:	00/01/1960
Tank Closure Date:	Not reported
Capacity Range:	Not reported
Tank Permit Expiration Date:	Not reported
Tank Upgrade Date:	Not reported
Tank Spill Prevention:	Not reported
Tank Overfill Prevention:	Not reported
Tank Material:	Not reported
Tank Construction:	Not reported

AIEM INDUSTRIAL INC (Continued) **1000256379**

Tank Tightness Test:	Not reported
Tank Corrosion Protection:	Not reported
Tank Manifold:	Not reported
Tank Release Detection:	Not reported
Tank SFC Type:	Not reported
Pipe Material:	Not reported
Pipe Construction:	Not reported
Pipe Primary Release Detection:	Not reported
Pipe Second Release Detection:	Not reported
Pipe Corrosion Protection:	Not reported
Pipe Pumping System:	Not reported
Responsible Unit:	NORTHWEST
Dispencer/Pump SFC Type:	Not reported

Tank Name:	2
Tag Number:	Not reported
Tank Status:	Removed
Tank Status Date:	08/06/1996
Tank Install Date:	00/01/1960
Tank Closure Date:	Not reported
Capacity Range:	Not reported
Tank Permit Expiration Date:	Not reported
Tank Upgrade Date:	Not reported
Tank Spill Prevention:	Not reported
Tank Overfill Prevention:	Not reported
Tank Material:	Not reported
Tank Construction:	Not reported
Tank Tightness Test:	Not reported
Tank Corrosion Protection:	Not reported
Tank Manifold:	Not reported
Tank Release Detection:	Not reported
Tank SFC Type:	Not reported
Pipe Material:	Not reported
Pipe Construction:	Not reported
Pipe Primary Release Detection:	Not reported
Pipe Second Release Detection:	Not reported
Pipe Corrosion Protection:	Not reported
Pipe Pumping System:	Not reported
Responsible Unit:	NORTHWEST
Dispencer/Pump SFC Type:	Not reported

ALLSITES:

Facility Name:	AIEM INDUSTRIAL INC
Facility Id:	85392668

Interaction:	I
Interaction 1:	LUST
Interaction 2:	LUST Facility
Ecology Program:	TOXICS
Program Data:	ISIS
Facility Alt.:	Not reported
Program ID:	102194
Date Interaction:	1989-12-15 00:00:00
Date Interaction 3:	1990-01-25 00:00:00
Latitude:	47.575464386
Longitude:	-122.34970511100001

AIEM INDUSTRIAL INC (Continued) **1000256379**

Interaction:	I
Interaction 1:	HWG
Interaction 2:	Hazardous Waste Generator
Ecology Program:	HAZWASTE
Program Data:	TURBOWASTE
Facility Alt.:	Not reported
Program ID:	WAD000490714
Date Interaction:	1990-08-10 00:00:00
Date Interaction 3:	1996-12-31 00:00:00
Latitude:	47.575464386
Longitude:	-122.34970511100001

Interaction:	A
Interaction 1:	UST
Interaction 2:	Underground Storage Tank
Ecology Program:	TOXICS
Program Data:	UST
Facility Alt.:	Not reported
Program ID:	102194
Date Interaction:	1960-01-01 00:00:00
Date Interaction 3:	Not reported
Latitude:	47.575464386
Longitude:	-122.34970511100001

RCRA NonGen / NLR:

Date form received by agency:	06/17/1997
Facility name:	Not reported
Facility address:	1137 SW HANFORD ST SEATTLE, WA 98134
EPA ID:	WAD000490714
Contact:	AIEM INDUSTRIAL AIEM INDUSTRIAL
Contact address:	1137 SW HANFORD ST SEATTLE, WA 98134-1026
Contact country:	US
Contact telephone:	(000)000-0000
Contact email:	Not reported
EPA Region:	Not reported
Classification:	Non-Generator
Description:	Handler: Non-Generators do not presently generate hazardous waste

Owner/Operator Summary:

Owner/operator name:	SAM I
Owner/operator address:	1137 SW HANFORD ST SEATTLE, WA 98134
Owner/operator country:	US
Owner/operator telephone:	(206)682-2948
Legal status:	Private
Owner/Operator Type:	Owner
Owner/Op start date:	08/16/1996
Owner/Op end date:	Not reported

Owner/operator name:	SAFETY KLEEN CO S
Owner/operator address:	16540 SE 130TH AVE BLDG B CLACKAMAS, OR 97015

AIEM INDUSTRIAL INC (Continued) **1000256379**

Owner/operator country: US
Owner/operator telephone: (503)657-7033
Legal status: Private
Owner/Operator Type: Operator
Owner/Op start date: 08/16/1996
Owner/Op end date: Not reported

Handler Activities Summary:
U.S. importer of hazardous waste: No
Mixed waste (haz. and radioactive): No
Recycler of hazardous waste: No
Transporter of hazardous waste: No
Treater, storer or disposer of HW: No
Underground injection activity: No
On-site burner exemption: No
Furnace exemption: No
Used oil fuel burner: No
Used oil processor: No
User oil refiner: No
Used oil fuel marketer to burner: No
Used oil Specification marketer: No
Used oil transfer facility: No
Used oil transporter: No

Historical Generators:
Date form received by agency: 06/17/1997
Site name: AIEM INDUSTRIAL INC
Classification: Not a generator, verified

Violation Status: No violations found

FINDS:

Registry ID: 110005310751

Environmental Interest/Information System

Washington Facility / Site Identification System (WA-FSIS) provides a means to query and display data maintained by the Washington Department of Ecology. This system contains key information for each facility/site that is currently, or has been, of interest to the Air Quality, Dam Safety, Hazardous Waste, Toxics Cleanup, and Water Quality Programs.

RCRAInfo is a national information system that supports the Resource Conservation and Recovery Act (RCRA) program through the tracking of events and activities related to facilities that generate, transport, and treat, store, or dispose of hazardous waste. RCRAInfo allows RCRA program staff to track the notification, permit, compliance, and corrective action activities required under RCRA.

ECHO:
Envid: 1000256379
Registry ID: 110005310751
DFR URL: http://echo.epa.gov/detailed_facility_report?fid=110005310751

A4 **TOTAL RECLAIM, INC** **UST** **1000838891**
SSW **1131 S.W. HANFORD** **ALLSITES** **WAD988516951**
1/8-1/4 **SEATTLE, WA 98134** **RCRA NonGen / NLR**
0.152 mi. **PADS**
803 ft. **Site 2 of 2 in cluster A** **FINDS**
ECHO

Relative:
Higher

Actual:
156 ft.

UST:

Facility ID:	56951146
Site Id:	532883
UBI:	Not reported
Phone Number:	Not reported
Decimal Latitude:	47.57547
Decimal Longitude:	-122.34971
Tank Name:	15
Tag Number:	Not reported
Tank Status:	Unknown
Tank Status Date:	05/22/2000
Tank Install Date:	00/01/1900
Tank Closure Date:	Not reported
Capacity Range:	Not reported
Tank Permit Expiration Date:	Not reported
Tank Upgrade Date:	Not reported
Tank Spill Prevention:	Not reported
Tank Overfill Prevention:	Not reported
Tank Material:	Not reported
Tank Construction:	Not reported
Tank Tightness Test:	Not reported
Tank Corrosion Protection:	Not reported
Tank Manifold:	Not reported
Tank Release Detection:	Not reported
Tank SFC Type:	Not reported
Pipe Material:	Not reported
Pipe Construction:	Not reported
Pipe Primary Release Detection:	Not reported
Pipe Second Release Detection:	Not reported
Pipe Corrosion Protection:	Not reported
Pipe Pumping System:	Not reported
Responsible Unit:	NORTHWEST
Dispencer/Pump SFC Type:	Not reported

ALLSITES:

Facility Name:	TOTAL RECLAIM INC SEATTLE
Facility Id:	56951146
Interaction:	I
Interaction 1:	HWP
Interaction 2:	Hazardous Waste Planner
Ecology Program:	HAZWASTE
Program Data:	HWPPRT
Facility Alt.:	Not reported
Program ID:	WAD988516951
Date Interaction:	1995-01-01 00:00:00
Date Interaction 3:	1995-12-31 00:00:00
Latitude:	47.575464386
Longitude:	-122.349695111

TOTAL RECLAIM, INC (Continued) **1000838891**

Interaction:	I
Interaction 1:	HWG
Interaction 2:	Hazardous Waste Generator
Ecology Program:	HAZWASTE
Program Data:	TURBOWASTE
Facility Alt.:	Not reported
Program ID:	WAD988516951
Date Interaction:	1993-01-15 00:00:00
Date Interaction 3:	1997-11-30 00:00:00
Latitude:	47.575464386
Longitude:	-122.349695111

Interaction:	A
Interaction 1:	UST
Interaction 2:	Underground Storage Tank
Ecology Program:	TOXICS
Program Data:	UST
Facility Alt.:	Not reported
Program ID:	532883
Date Interaction:	2000-05-22 00:00:00
Date Interaction 3:	Not reported
Latitude:	47.575464386
Longitude:	-122.349695111

RCRA NonGen / NLR:

Date form received by agency:	03/06/1998
Facility name:	Not reported
Facility address:	1131 SW HANFORD ST SEATTLE, WA 98134-1026
EPA ID:	WAD988516951
Mailing address:	PO BOX 24996 SEATTLE, WA 98124
Contact:	TOTAL RECLAIM I TOTAL RECLAIM I
Contact address:	PO BOX 24996 SEATTLE, WA 98124
Contact country:	US
Contact telephone:	(206)343-7443
Contact email:	Not reported
EPA Region:	Not reported
Classification:	Non-Generator
Description:	Handler: Non-Generators do not presently generate hazardous waste

Owner/Operator Summary:

Owner/operator name:	TOTAL RECLAIM I T
Owner/operator address:	PO BOX 24996 SEATTLE, WA 98124
Owner/operator country:	US
Owner/operator telephone:	(206)343-7443
Legal status:	Private
Owner/Operator Type:	Owner
Owner/Op start date:	05/03/1996
Owner/Op end date:	Not reported

Owner/operator name:	TOTAL RECLAIM I T

TOTAL RECLAIM, INC (Continued) **1000838891**

Owner/operator address: PO BOX 24996
SEATTLE, WA 98124
Owner/operator country: US
Owner/operator telephone: (000)000-0000
Legal status: Private
Owner/Operator Type: Operator
Owner/Op start date: 01/01/1997
Owner/Op end date: Not reported

Handler Activities Summary:
U.S. importer of hazardous waste: No
Mixed waste (haz. and radioactive): No
Recycler of hazardous waste: No
Transporter of hazardous waste: No
Treater, storer or disposer of HW: No
Underground injection activity: No
On-site burner exemption: No
Furnace exemption: No
Used oil fuel burner: No
Used oil processor: No
User oil refiner: No
Used oil fuel marketer to burner: No
Used oil Specification marketer: No
Used oil transfer facility: No
Used oil transporter: No

. Waste code: F002
. Waste name: THE FOLLOWING SPENT HALOGENATED SOLVENTS: TETRACHLOROETHYLENE, METHYLENE CHLORIDE, TRICHLOROETHYLENE, 1,1,1-TRICHLOROETHANE, CHLOROBENZENE, 1,1,2-TRICHLORO-1,2,2-TRIFLUOROETHANE, ORTHO-DICHLOROBENZENE, TRICHLOROFLUOROMETHANE, AND 1,1,2, TRICHLOROETHANE; ALL SPENT SOLVENT MIXTURES/BLENDS CONTAINING, BEFORE USE, A TOTAL OF TEN PERCENT OR MORE (BY VOLUME) OF ONE OR MORE OF THE ABOVE HALOGENATED SOLVENTS OR THOSE SOLVENTS LISTED IN F001, F004, AND F005; AND STILL BOTTOMS FROM THE RECOVERY OF THESE SPENT SOLVENTS AND SPENT SOLVENT MIXTURES.

. Waste code: F003
. Waste name: THE FOLLOWING SPENT NONHALOGENATED SOLVENTS: XYLENE, ACETONE, ETHYL ACETATE, ETHYL BENZENE, ETHYL ETHER, METHYL ISOBUTYL KETONE, N-BUTYL ALCOHOL, CYCLOHEXANONE, AND METHANOL; ALL SPENT SOLVENT MIXTURES/BLENDS CONTAINING, BEFORE USE, ONLY THE ABOVE SPENT NONHALOGENATED SOLVENTS; AND ALL SPENT SOLVENT MIXTURES/BLENDS CONTAINING, BEFORE USE, ONE OR MORE OF THE ABOVE NONHALOGENATED SOLVENTS, AND A TOTAL OF TEN PERCENT OR MORE (BY VOLUME) OF ONE OR MORE OF THOSE SOLVENTS LISTED IN F001, F002, F004, AND F005; AND STILL BOTTOMS FROM THE RECOVERY OF THESE SPENT SOLVENTS AND SPENT SOLVENT MIXTURES.

. Waste code: F005
. Waste name: THE FOLLOWING SPENT NONHALOGENATED SOLVENTS: TOLUENE, METHYL ETHYL KETONE, CARBON DISULFIDE, ISOBUTANOL, PYRIDINE, BENZENE, 2-ETHOXYETHANOL, AND 2-NITROPROPANE; ALL SPENT SOLVENT MIXTURES/BLENDS CONTAINING, BEFORE USE, A TOTAL OF TEN PERCENT OR MORE (BY VOLUME) OF ONE OR MORE OF THE ABOVE NONHALOGENATED SOLVENTS OR THOSE SOLVENTS LISTED IN F001, F002, OR F004; AND STILL BOTTOMS FROM THE RECOVERY OF THESE SPENT SOLVENTS AND SPENT SOLVENT MIXTURES.

TOTAL RECLAIM, INC (Continued) **1000838891**

Historical Generators:
Date form received by agency: 03/06/1998
Site name: TOTAL RECLAIM INC
Classification: Large Quantity Generator

Date form received by agency: 11/07/1997
Site name: TOTAL RECLAIM INC SEATTLE
Classification: Not a generator, verified

Violation Status: No violations found

PADS:
EPAID: WAD988516951
Facility name: TOTAL RECLAIM, INC
Facility Address: 1131 S.W. HANFORD
SEATTLE, WA 98134
Facility country: US
Generator: No
Storer: Yes
Transporter: Yes
Disposer: No
Research facility: No
Smelter: No
Facility owner name: PORT OF SEATTLE
Contact title: Not reported
Contact name: FULLER, AMY
Contact tel: (206)343-7443
Contact extension: Not reported
Mailing address: P.O. BOX 24996
SEATTLE, WA 98124
Mailing country: US
Cert. title: Not reported
Cert. name: Not reported
Cert. date: 06/26/1996
Date received: 08/09/1996

FINDS:

Registry ID: 110013408801

Environmental Interest/Information System
Washington Facility / Site Identification System (WA-FSIS) provides a means to query and display data maintained by the Washington Department of Ecology. This system contains key information for each facility/site that is currently, or has been, of interest to the Air Quality, Dam Safety, Hazardous Waste, Toxics Cleanup, and Water Quality Programs.

RCRAInfo is a national information system that supports the Resource Conservation and Recovery Act (RCRA) program through the tracking of events and activities related to facilities that generate, transport, and treat, store, or dispose of hazardous waste. RCRAInfo allows RCRA program staff to track the notification, permit, compliance, and corrective action activities required under RCRA.

TOTAL RECLAIM, INC (Continued) **1000838891**

ECHO:
Envid: 1000838891
Registry ID: 110013408801
DFR URL: http://echo.epa.gov/detailed_facility_report?fid=110013408801

B5 **SEA WAY MARINE INC** **ALLSITES** **S111769875**
North **2501 HARBOR AVE SW** **N/A**
1/8-1/4 **SEATTLE, WA 98126**
0.213 mi.
1127 ft. **Site 1 of 2 in cluster B**

Relative:
Lower

Actual:
24 ft.

ALLSITES:
Facility Name: SEA WAY MARINE INC
Facility Id: 22126

Interaction: I
Interaction 1: LSC
Interaction 2: Local Source Cntrl 7/09-3/12
Ecology Program: HAZWASTE
Program Data: LSC
Facility Alt.: SEA WAY MARINE INC
Program ID: Not reported
Date Interaction: 2011-08-30 00:00:00
Date Interaction 3: 2011-08-30 00:00:00
Latitude: 47.582290020000002
Longitude: -122.373581042

B6 **HARBOR AVE LANDFILL** **HSL** **1007080668**
North **HARBOR AVE SW & SW FLORIDA ST** **CSCSL** **N/A**
1/8-1/4 **SEATTLE, WA 98126** **ALLSITES**
0.226 mi. **FINDS**
1194 ft. **Site 2 of 2 in cluster B** **ECHO**

Relative:
Lower

Actual:
21 ft.

HSL:
edr_fstat: WA
edr_fzip: Not reported
edr_fcnty: KING
edr_zip: Not reported
Facility Type: **Hazardous Sites List**
Facility Status: Cleanup Started
FSID Number: 2127
Rank: 0
Region: EP
EDR Link ID: 2127
Region Decode: Not reported

CSCSL:
Facility ID: 2127
Region: Northwest
Lat/Long: 47.58119 / -122.37257
Brownfield Status: Not reported
Rank Status: 0
Clean Up Siteid: 211
Site Status: Cleanup Started

HARBOR AVE LANDFILL (Continued) **1007080668**

PSI?:	Yes
Contaminant Name:	Conventional Contaminants, Organic
Ground Water:	Confirmed Above Cleanup Level
Surface Water:	Confirmed Above Cleanup Level
Soil:	Confirmed Above Cleanup Level
Sediment:	Not reported
Air:	Not reported
Bedrock:	Not reported
Responsible Unit:	EPA
Facility ID:	2127
Region:	Northwest
Lat/Long:	47.58119 / -122.37257
Brownfield Status:	Not reported
Rank Status:	0
Clean Up Siteid:	211
Site Status:	Cleanup Started
PSI?:	Yes
Contaminant Name:	Metals - Other
Ground Water:	Confirmed Above Cleanup Level
Surface Water:	Confirmed Above Cleanup Level
Soil:	Confirmed Above Cleanup Level
Sediment:	Not reported
Air:	Not reported
Bedrock:	Not reported
Responsible Unit:	EPA
Facility ID:	2127
Region:	Northwest
Lat/Long:	47.58119 / -122.37257
Brownfield Status:	Not reported
Rank Status:	0
Clean Up Siteid:	211
Site Status:	Cleanup Started
PSI?:	Yes
Contaminant Name:	Metals Priority Pollutants
Ground Water:	Confirmed Above Cleanup Level
Surface Water:	Confirmed Above Cleanup Level
Soil:	Confirmed Above Cleanup Level
Sediment:	Not reported
Air:	Not reported
Bedrock:	Not reported
Responsible Unit:	EPA
Facility ID:	2127
Region:	Northwest
Lat/Long:	47.58119 / -122.37257
Brownfield Status:	Not reported
Rank Status:	0
Clean Up Siteid:	211
Site Status:	Cleanup Started
PSI?:	Yes
Contaminant Name:	Petroleum Products-Unspecified
Ground Water:	Confirmed Above Cleanup Level
Surface Water:	Confirmed Above Cleanup Level
Soil:	Confirmed Above Cleanup Level
Sediment:	Not reported

HARBOR AVE LANDFILL (Continued) **1007080668**

Air:	Not reported
Bedrock:	Not reported
Responsible Unit:	EPA
Facility ID:	2127
Region:	Northwest
Lat/Long:	47.58119 / -122.37257
Brownfield Status:	Not reported
Rank Status:	0
Clean Up Siteid:	211
Site Status:	Cleanup Started
PSI?:	Yes
Contaminant Name:	Polychlorinated biPhenyls (PCB)
Ground Water:	Confirmed Above Cleanup Level
Surface Water:	Confirmed Above Cleanup Level
Soil:	Confirmed Above Cleanup Level
Sediment:	Not reported
Air:	Not reported
Bedrock:	Not reported
Responsible Unit:	EPA

ALLSITES:

Facility Name:	HARBOR AVE LANDFILL
Facility Id:	2127
Interaction:	A
Interaction 1:	SCS
Interaction 2:	State Cleanup Site
Ecology Program:	TOXICS
Program Data:	ISIS
Facility Alt.:	HARBOR AVE LANDFILL
Program ID:	Not reported
Date Interaction:	1900-01-01 00:00:00
Date Interaction 3:	Not reported
Latitude:	47.581184389000001
Longitude:	-122.37255510599999

FINDS:

Registry ID: 110015573903

Environmental Interest/Information System

Washington Facility / Site Identification System (WA-FSIS) provides a means to query and display data maintained by the Washington Department of Ecology. This system contains key information for each facility/site that is currently, or has been, of interest to the Air Quality, Dam Safety, Hazardous Waste, Toxics Cleanup, and Water Quality Programs.

ECHO:

Envid:	1007080668
Registry ID:	110015573903
DFR URL:	http://echo.epa.gov/detailed_facility_report?fid=110015573903

C7
NNE
1/8-1/4
0.238 mi.
1258 ft.

2929 SW FLORIDA ST
SEATTLE, WA 98126

Site 1 of 3 in cluster C

ALLSITES **1000657983**
RCRA NonGen / NLR **WAD089935159**
FINDS
ECHO

Relative:
Lower

Actual:
19 ft.

ALLSITES:

Facility Name:	PURDY CO OF ILLINOIS
Facility Id:	2231481

Interaction:	A
Interaction 1:	TIER2
Interaction 2:	Emergency/Haz Chem Rpt TIER2
Ecology Program:	HAZWASTE
Program Data:	EPCRA
Facility Alt.:	Not reported
Program ID:	WAD089935159
Date Interaction:	1988-01-01 00:00:00
Date Interaction 3:	Not reported
Latitude:	47.581924387999997
Longitude:	-122.36830510599999

Interaction:	I
Interaction 1:	HWG
Interaction 2:	Hazardous Waste Generator
Ecology Program:	HAZWASTE
Program Data:	TURBOWASTE
Facility Alt.:	Not reported
Program ID:	WAD089935159
Date Interaction:	1992-03-05 00:00:00
Date Interaction 3:	1995-05-05 00:00:00
Latitude:	47.581924387999997
Longitude:	-122.36830510599999

RCRA NonGen / NLR:

Date form received by agency:	03/11/2003
Facility name:	Not reported
Facility address:	2929 SW FLORIDA ST SEATTLE, WA 98126-2128
EPA ID:	WAD089935159
Mailing address:	PO BOX 24624 SEATTLE, WA 98124-0624
Contact:	PURDY CO OF ILL PURDY CO OF ILL
Contact address:	PO BOX 24624 SEATTLE, WA 98124-0624
Contact country:	US
Contact telephone:	(000)000-0000
Contact email:	Not reported
EPA Region:	Not reported
Land type:	Private
Classification:	Non-Generator
Description:	Handler: Non-Generators do not presently generate hazardous waste

Owner/Operator Summary:

Owner/operator name:	PURDY CO OF ILL P
Owner/operator address:	2400 W 95TH ST FL 3

(Continued) **1000657983**

EVERGREEN PARK, IL 60805
Owner/operator country: US
Owner/operator telephone: (312)239-4200
Legal status: Private
Owner/Operator Type: Owner
Owner/Op start date: 08/21/1996
Owner/Op end date: Not reported

Owner/operator name: PURDY COMPANY O P
Owner/operator address: PO BOX 24624
SEATTLE, WA 98124
Owner/operator country: US
Owner/operator telephone: (000)000-0000
Legal status: Private
Owner/Operator Type: Operator
Owner/Op start date: 01/01/1997
Owner/Op end date: Not reported

Handler Activities Summary:
U.S. importer of hazardous waste: No
Mixed waste (haz. and radioactive): No
Recycler of hazardous waste: No
Transporter of hazardous waste: No
Treater, storer or disposer of HW: No
Underground injection activity: No
On-site burner exemption: No
Furnace exemption: No
Used oil fuel burner: No
Used oil processor: No
User oil refiner: No
Used oil fuel marketer to burner: No
Used oil Specification marketer: No
Used oil transfer facility: No
Used oil transporter: No

Historical Generators:
Date form received by agency: 04/24/1995
Site name: PURDY CO OF ILLINOIS
Classification: Not a generator, verified

Facility Has Received Notices of Violations:
Regulation violated: Not reported
Area of violation: Generators - General
Date violation determined: 04/01/1992
Date achieved compliance: 08/12/1992
Violation lead agency: State
Enforcement action: WRITTEN INFORMAL
Enforcement action date: 06/02/1992
Enf. disposition status: Not reported
Enf. disp. status date: Not reported
Enforcement lead agency: State
Proposed penalty amount: Not reported
Final penalty amount: Not reported
Paid penalty amount: Not reported

Regulation violated: Not reported

(Continued) **1000657983**

Area of violation: Generators - General
Date violation determined: 04/01/1992
Date achieved compliance: 07/06/1992
Violation lead agency: State
Enforcement action: WRITTEN INFORMAL
Enforcement action date: 06/02/1992
Enf. disposition status: Not reported
Enf. disp. status date: Not reported
Enforcement lead agency: State
Proposed penalty amount: Not reported
Final penalty amount: Not reported
Paid penalty amount: Not reported

Evaluation Action Summary:
Evaluation date: 04/01/1992
Evaluation: COMPLIANCE EVALUATION INSPECTION ON-SITE
Area of violation: Generators - General
Date achieved compliance: 08/12/1992
Evaluation lead agency: State

Evaluation date: 04/01/1992
Evaluation: COMPLIANCE EVALUATION INSPECTION ON-SITE
Area of violation: Generators - General
Date achieved compliance: 07/06/1992
Evaluation lead agency: State

FINDS:

Registry ID: 110005328387

Environmental Interest/Information System

Washington Facility / Site Identification System (WA-FSIS) provides a means to query and display data maintained by the Washington Department of Ecology. This system contains key information for each facility/site that is currently, or has been, of interest to the Air Quality, Dam Safety, Hazardous Waste, Toxics Cleanup, and Water Quality Programs.

NCDB (National Compliance Data Base) supports implementation of the Federal Insecticide, Fungicide, and Rodenticide Act (FIFRA) and the Toxic Substances Control Act (TSCA). The system tracks inspections in regions and states with cooperative agreements, enforcement actions, and settlements.

RCRAInfo is a national information system that supports the Resource Conservation and Recovery Act (RCRA) program through the tracking of events and activities related to facilities that generate, transport, and treat, store, or dispose of hazardous waste. RCRAInfo allows RCRA program staff to track the notification, permit, compliance, and corrective action activities required under RCRA.

ECHO:
Envid: 1000657983
Registry ID: 110005328387
DFR URL: http://echo.epa.gov/detailed_facility_report?fid=110005328387

C8
NNE
1/4-1/2
0.255 mi.
1347 ft.

Relative:
Lower

Actual:
17 ft.

WYCOFF CO WEST SEATTLE
2801 SW FLORIDA ST
SEATTLE, WA 98126

Site 2 of 3 in cluster C

Database(s)
NPL
SEMS
CORRACTS
US ENG CONTROLS
US INST CONTROL
HSL
CSCSL
ALLSITES
RCRA NonGen / NLR
ROD
RAATS
PRP
ICIS
CONSENT
FINDS
MANIFEST
ECHO

EDR ID Number
1000271660
EPA ID Number
WAD009248287

NPL:

EPA ID:	WAD009248287
Cerclis ID:	1000611
EPA Region:	10
Federal:	N
Final Date:	1994-05-31 00:00:00
Site Score:	70.709999999999994
Latitude:	47.582329999999999
Longitude:	-122.36666

Site Details:

Site Name:	PACIFIC SOUND RESOURCES
Site Status:	Final
Site Zip:	98126
Site City:	SEATTLE
Site State:	WA
Federal Site:	No
Site County:	KING
EPA Region:	10
Date Proposed:	05/10/93
Date Deleted:	Not reported
Date Finalized:	05/31/94

Substance Details:

NPL Status:	Currently on the Final NPL
Substance ID:	D007
Substance:	CHROMIUM
CAS #:	7440-47-3
Pathway:	AIR PATHWAY
Scoring:	2

NPL Status:	Currently on the Final NPL
Substance ID:	D007
Substance:	CHROMIUM
CAS #:	7440-47-3
Pathway:	SURFACE WATER PATHWAY
Scoring:	4

NPL Status:	Currently on the Final NPL
Substance ID:	U018

WYCOFF CO WEST SEATTLE (Continued) **1000271660**

Substance: BENZ(A)ANTHRACENE
CAS #: 56-55-3
Pathway: AIR PATHWAY
Scoring: 2

NPL Status: Currently on the Final NPL
Substance ID: U018
Substance: BENZ(A)ANTHRACENE
CAS #: 56-55-3
Pathway: SURFACE WATER PATHWAY
Scoring: 4

NPL Status: Currently on the Final NPL
Substance ID: U022
Substance: BENZO(A)PYRENE
CAS #: 50-32-8
Pathway: SURFACE WATER PATHWAY
Scoring: 4

NPL Status: Currently on the Final NPL
Substance ID: U028
Substance: BIS(2-ETHYLHEXYL)PHTHALATE
CAS #: 117-81-7
Pathway: NO PATHWAY INDICATED
Scoring: 1

NPL Status: Currently on the Final NPL
Substance ID: U050
Substance: CHRYSENE
CAS #: 218-01-9
Pathway: AIR PATHWAY
Scoring: 2

NPL Status: Currently on the Final NPL
Substance ID: U050
Substance: CHRYSENE
CAS #: 218-01-9
Pathway: SURFACE WATER PATHWAY
Scoring: 2

NPL Status: Currently on the Final NPL
Substance ID: U063
Substance: DIBENZ(A,H)ANTHRACENE
CAS #: 53-70-3
Pathway: NO PATHWAY INDICATED
Scoring: 1

NPL Status: Currently on the Final NPL
Substance ID: U107
Substance: DI-N-OCTYL PHTHALATE
CAS #: 117-84-0
Pathway: NO PATHWAY INDICATED
Scoring: 1

NPL Status: Currently on the Final NPL
Substance ID: U120
Substance: BENZO(J,K)FLUORENE

WYCOFF CO WEST SEATTLE (Continued) **1000271660**

CAS #: 206-44-0
Pathway: SURFACE WATER PATHWAY
Scoring: 2

NPL Status: Currently on the Final NPL
Substance ID: U137
Substance: INDENO(1,2,3-CD)PYRENE
CAS #: 193-39-5
Pathway: SURFACE WATER PATHWAY
Scoring: 2

NPL Status: Currently on the Final NPL
Substance ID: U165
Substance: NAPHTHALENE
CAS #: 91-20-3
Pathway: AIR PATHWAY
Scoring: 2

NPL Status: Currently on the Final NPL
Substance ID: U165
Substance: NAPHTHALENE
CAS #: 91-20-3
Pathway: SURFACE WATER PATHWAY
Scoring: 2

NPL Status: Currently on the Final NPL
Substance ID: U242
Substance: PENTACHLOROPHENOL (PCP)
CAS #: 87-86-5
Pathway: AIR PATHWAY
Scoring: 2

NPL Status: Currently on the Final NPL
Substance ID: W031
Substance: POLYNUCLEAR AROMATIC HYDROCARBONS
CAS #: 130498-29-2
Pathway: NO PATHWAY INDICATED
Scoring: 1

NPL Status: Currently on the Final NPL
Substance ID: Not reported
Substance: Not reported
CAS #: Not reported
Pathway: Not reported
Scoring: Not reported

NPL Status: Currently on the Final NPL
Substance ID: A009
Substance: BENZO(K)FLUORANTHENE
CAS #: 207-08-9
Pathway: SURFACE WATER PATHWAY
Scoring: 2

NPL Status: Currently on the Final NPL
Substance ID: C013
Substance: ANTHRACENE
CAS #: 120-12-7

WYCOFF CO WEST SEATTLE (Continued) **1000271660**

Pathway: AIR PATHWAY
Scoring: 2

NPL Status: Currently on the Final NPL
Substance ID: C013
Substance: ANTHRACENE
CAS #: 120-12-7
Pathway: SURFACE WATER PATHWAY
Scoring: 2

NPL Status: Currently on the Final NPL
Substance ID: C178
Substance: COPPER AND COMPOUNDS
CAS #: Not reported
Pathway: AIR PATHWAY
Scoring: 2

NPL Status: Currently on the Final NPL
Substance ID: C247
Substance: ZINC AND COMPOUNDS
CAS #: Not reported
Pathway: AIR PATHWAY
Scoring: 2

NPL Status: Currently on the Final NPL
Substance ID: C251
Substance: DIBENZOFURAN
CAS #: 132-64-9
Pathway: SURFACE WATER PATHWAY
Scoring: 2

NPL Status: Currently on the Final NPL
Substance ID: C332
Substance: PHENANTHRENE
CAS #: 85-01-8
Pathway: AIR PATHWAY
Scoring: 2

NPL Status: Currently on the Final NPL
Substance ID: C332
Substance: PHENANTHRENE
CAS #: 85-01-8
Pathway: SURFACE WATER PATHWAY
Scoring: 2

NPL Status: Currently on the Final NPL
Substance ID: C334
Substance: ACENAPHTHENE
CAS #: 83-32-9
Pathway: SURFACE WATER PATHWAY
Scoring: 2

NPL Status: Currently on the Final NPL
Substance ID: C352
Substance: ACENAPHTHYLENE
CAS #: 208-96-8
Pathway: NO PATHWAY INDICATED

WYCOFF CO WEST SEATTLE (Continued) **1000271660**

Scoring: 1

NPL Status: Currently on the Final NPL
Substance ID: C385
Substance: PYRENE
CAS #: 129-00-0
Pathway: AIR PATHWAY
Scoring: 2

NPL Status: Currently on the Final NPL
Substance ID: C385
Substance: PYRENE
CAS #: 129-00-0
Pathway: SURFACE WATER PATHWAY
Scoring: 2

NPL Status: Currently on the Final NPL
Substance ID: C431
Substance: FLUORENE
CAS #: 86-73-7
Pathway: SURFACE WATER PATHWAY
Scoring: 2

NPL Status: Currently on the Final NPL
Substance ID: C448
Substance: BENZOFLUORANTHENE, 3,4-
CAS #: 205-99-2
Pathway: AIR PATHWAY
Scoring: 2

NPL Status: Currently on the Final NPL
Substance ID: C448
Substance: BENZOFLUORANTHENE, 3,4-
CAS #: 205-99-2
Pathway: SURFACE WATER PATHWAY
Scoring: 4

NPL Status: Currently on the Final NPL
Substance ID: C628
Substance: CARBAZOLE
CAS #: 86-74-8
Pathway: AIR PATHWAY
Scoring: 2

NPL Status: Currently on the Final NPL
Substance ID: C636
Substance: METHYLNAPHTHALENE, 2-
CAS #: 91-57-6
Pathway: AIR PATHWAY
Scoring: 2

NPL Status: Currently on the Final NPL
Substance ID: C636
Substance: METHYLNAPHTHALENE, 2-
CAS #: 91-57-6
Pathway: SURFACE WATER PATHWAY
Scoring: 2

WYCOFF CO WEST SEATTLE (Continued) **1000271660**

NPL Status: Currently on the Final NPL
Substance ID: D004
Substance: ARSENIC
CAS #: 7440-38-2
Pathway: AIR PATHWAY
Scoring: 2

NPL Status: Currently on the Final NPL
Substance ID: D004
Substance: ARSENIC
CAS #: 7440-38-2
Pathway: SURFACE WATER PATHWAY
Scoring: 4

Summary Details:

The West Seattle wood treating plant of Pacific Sound Resources PSR) is located at 2801 Southwest Florida Street in Seattle, King County, Washington. The 20-acre property is in an industrial area on the shore of Elliott Bay and Puget Sound,near the Duwamish River. Wood treating operations at the plant date to 1906. PSR has owned and operated the facility since 1964. Another turn-of-the-century wood treating facility owned and operated by PSR formerly the Wyckoff Co.) since 1964 was placed on the NPL in 1987 as part of the Wyckoff Co.-Eagle Harbor site. Operations at the two facilities have been similar. The primary wood preservatives used were creosote, which consists primarily of polyaromatic hydrocarbons PAHs) and pentachlorophenol PCP). Each was mixed with fuel oil. In addition, substantial quantities of chemonite, which contains copper, arsenic, and inc, were also used. Wood treatment operations at the West Seattle plant have contaminated soil, ground water, and Puget Sound sediments with creosote, PCP, fuel oil, and chemonite metals. A significant source of contamination was a transfer table, where containers were loaded and unloaded. The transfer table was located ina shallow unlined earthen pit known as the transfer table pit. Numerous investigations of the pit, including one by EPA in 1989, have documented contamination with arsenic, chromium, copper, inc, and PAHs. In August/September 1990, PSR excavated approximately 450 cubic yards of soils and sludge from the pit, placed them in a containment box on the northeast end of the site, and covered the box with a 3-inch layer of concrete over wire mesh. Another source of ha ardous substances at the site is an area adjacent to Elliott Bay where three aboveground tanks were formerly used to store creosote. A major leak occurred at one of the tanks in 1970. In addition, numerous spills occurred over the years from pipelinesleading to the tanks. Heavy metals and PAHs were found in Elliott Bay by the Washington Department of Ecology and EPA in 1988. Ha ardous substances from the site can flow overland from the site to Elliott Bay through storm drains, directsurface runoff, flooding, and accidental spills or drips. The bay is a fishery, a critical migratory corridor for anadromous fish, and a subarea identified in the Comprehensive Conservation and Management Plan for the Puget Sound National Estuary. In July/August 1991, EPA found heavy metals and PAHs in onsite soil and air downwind of the site. An estimated 150 people live within 0.25 mile of the site, and 175,000 within 4 miles. Since 1984, EPA has issued several administrative orders against Wyckoff under CERCLA, the Resource Conservation and Recovery Act RCRA), and the Clean Water Act CWA) requiring investigation and cleanup at the site. In 1985, Wyckoff and officials no longer associated with PSR, pleaded guilty to violations of RCRA for storing ha ardous waste at the West Seattle plant without a RCRA permit and violations of CWA for discharging wood preserving residues into the West Waterway of the Duwamish River. The description ofthe site release) is

WYCOFF CO WEST SEATTLE (Continued) **1000271660**

based on information available at the time the site was scored. The description may change as additional information is gathered on the sources and extent of contamination. See 56 FR 5600, February 11, 1991, or subsequentFR notices.)

Site Status Details:

NPL Status:	Final
Proposed Date:	05/10/1993
Final Date:	05/31/1994
Deleted Date:	Not reported

Narratives Details:

NPL Name:	PACIFIC SOUND RESOURCES
City:	SEATTLE
State:	WA

SEMS:

Site ID:	1000611
EPA ID:	WAD009248287
Federal Facility:	N
NPL:	Currently on the Final NPL
Non NPL Status:	Not reported

Following information was gathered from the prior CERCLIS update completed in 10/2013:

Site ID:	1000611
EPA ID:	WAD009248287
Facility County:	KING
Short Name:	PACIFIC SOUND RESOURCES
Congressional District:	07
IFMS ID:	101L
SMSA Number:	7600
USGC Hydro Unit:	17110013
Federal Facility:	Not a Federal Facility
DMNSN Number:	83.00000
Site Orphan Flag:	N
RCRA ID:	Y
USGS Quadrangle:	Not reported
Site Init By Prog:	Not reported
NFRAP Flag:	Not reported
Parent ID:	Not reported
RST Code:	Not reported
EPA Region:	10
Classification:	Not reported
Site Settings Code:	CL
NPL Status:	Currently on the Final NPL
DMNSN Unit Code:	ACRE
RBRAC Code:	Not reported
RResp Fed Agency Code:	Not reported
Non NPL Status:	Not reported
Non NPL Status Date:	/ /
Site Fips Code:	53033
CC Concurrence Date:	09/16/05
CC Concurrence FY:	2005
Alias EPA ID:	Not reported
Site FUDS Flag:	Not reported

WYCOFF CO WEST SEATTLE (Continued) **1000271660**

CERCLIS Site Contact Name(s):
Contact ID: 10270379.00000
Contact Name: RAVI SANGA
Contact Tel: (206) 553-0492
Contact Title: Remedial Project Manager (RPM)
Contact Email: Not reported

CERCLIS Site Alias Name(s):
Alias ID: 101
Alias Name: WYCKOFF WEST SEATTLE
Alias Address: Not reported
WA
Alias ID: 102
Alias Name: PACIFIC SOUND RESOURCES
Alias Address: 2801 SW FLORIDA ST
SEATTLE, WA 98126
Alias ID: 103
Alias Name: PACIFIC SOUND RESOURCES
Alias Address: Not reported
SEATTLE, WA 98126
Alias Comments: Not reported
Site Description: The Pacific Sound Resources (PSR) facility, formerly known as the Wyckoff West Seattle Wood Treating facility, was located on the south shore of Elliott Bay in Puget Sound at 2801 S.W. Florida Street, Seattle, Washington. Wood-treating operations were conducted at the site from 1909 to 1994. The wood-treating facility occupied approximately 25 upland acres. The southern portion of the facility (10 acres) was used primarily for treated wood storage, and the northern portion of the facility (15 acres) was used for processing. All retorts, product storage tanks and piping were located on the northern portion of the facility. The wood-treating chemicals used at the PSR site included creosote, pentachlorophenol, and various metals-based solutions. Soil, groundwater and off-shore marine sediments have all been impacted by the facility's operation. The wood-treating plant started as a pile-supported facility over the Duwamish River estuary. The shoreline and intertidal area was filled in at various times throughout the last 100 years, and the facility was eventually entirely located on fill-material that created an upland. This in-filling resulted in the border between the upland and off-shore area being a steep riprap bank. The site is located in an industrial area on the south shore of Elliott Bay. EPA conducted two phases of early cleanup actions on the upland portion of the site. The first phase focused on site stabilization and demolition of on-site structures. The second phase focused on controlling on-going sources to Elliott Bay, addressing contaminated soil, and preparing the site for reuse by the Port of Seattle (Port). During the first phase in 1995, the entire wood treatment facility was demolished and approximately 4,000 cubic yards of highly contaminated soil and process sludge were removed from the site. During the second phase, which began in 1996, a subsurface physical containment barrier (slurry wall) was installed to prevent light non-aqueous phase liquid (LNAPL) migration to Elliott Bay, and to reduce the influence of tidal fluctuation at the site. The slurry wall is 1,200 feet in length and it extends from the ground surface to a depth that averages 40 feet below ground surface. An LNAPL recovery trench was installed in conjunction with the barrier wall to intercept any LNAPL. In addition, a low-permeability asphalt cap was constructed over a layer of clean fill placed at the site. This cap was designed to prevent direct soil exposure to on-site workers, prevent runoff of contaminated soil to Elliott Bay, and minimize infiltration of storm water to groundwater. The cap was completed in 1998. The Upland Unit remedial

WYCOFF CO WEST SEATTLE (Continued) **1000271660**

investigation/feasability study (RI/FS) began in 1994 and focused on groundwater, including non-aqueous phase liquid (NAPL) contamination. The Marine Sediments Unit RI/FS began in 1996 and focused on marine sediment contamination. Human health and ecological risk assessments were conducted for both the upland and off-shore areas. The PSR site was added to the National Priorities List in May 1994. A Record of Decision addressing both units was signed in September 1999.

CERCLIS Assessment History:

Action Code:	001
Action:	DISCOVERY
Date Started:	/ /
Date Completed:	07/01/79
Priority Level:	Not reported
Operable Unit:	SITEWIDE
Primary Responsibility:	EPA Fund-Financed
Planning Status:	Not reported
Urgency Indicator:	Not reported
Action Anomaly:	Not reported

Action Code:	001
Action:	SITE INSPECTION
Date Started:	08/01/84
Date Completed:	09/01/84
Priority Level:	Higher priority for further assessment
Operable Unit:	SITEWIDE
Primary Responsibility:	EPA Fund-Financed
Planning Status:	Not reported
Urgency Indicator:	Not reported
Action Anomaly:	Not reported

Action Code:	001
Action:	PRELIMINARY ASSESSMENT
Date Started:	08/30/84
Date Completed:	10/02/84
Priority Level:	Low priority for further assessment
Operable Unit:	SITEWIDE
Primary Responsibility:	State, Fund Financed
Planning Status:	Not reported
Urgency Indicator:	Not reported
Action Anomaly:	Not reported

Action Code:	001
Action:	UNILATERAL ADMIN ORDER
Date Started:	/ /
Date Completed:	01/09/90
Priority Level:	Not reported
Operable Unit:	SITEWIDE
Primary Responsibility:	Federal Enforcement
Planning Status:	Primary
Urgency Indicator:	Not reported
Action Anomaly:	Not reported

WYCOFF CO WEST SEATTLE (Continued) **1000271660**

Action Code: 001
Action: POTENTIALLY RESPONSIBLE PARTY REMOVAL
Date Started: 01/09/90
Date Completed: 08/31/90
Priority Level: Stabilized
Operable Unit: SITEWIDE
Primary Responsibility: Responsible Party
Planning Status: Primary
Urgency Indicator: Time Critical
Action Anomaly: Not reported

Action Code: 001
Action: HAZARD RANKING SYSTEM PACKAGE
Date Started: / /
Date Completed: 01/11/93
Priority Level: Not reported
Operable Unit: SITEWIDE
Primary Responsibility: EPA Fund-Financed
Planning Status: Not reported
Urgency Indicator: Not reported
Action Anomaly: Not reported

Action Code: 001
Action: PROPOSAL TO NATIONAL PRIORITIES LIST
Date Started: / /
Date Completed: 05/10/93
Priority Level: Not reported
Operable Unit: SITEWIDE
Primary Responsibility: EPA Fund-Financed
Planning Status: Not reported
Urgency Indicator: Not reported
Action Anomaly: Not reported

Action Code: 001
Action: REMOVAL ASSESSMENT
Date Started: 10/13/93
Date Completed: 10/13/93
Priority Level: Not reported
Operable Unit: SITEWIDE
Primary Responsibility: EPA Fund-Financed
Planning Status: Not reported
Urgency Indicator: Not reported
Action Anomaly: Not reported

Action Code: 001
Action: FINAL LISTING ON NATIONAL PRIORITIES LIST
Date Started: / /
Date Completed: 05/31/94
Priority Level: Not reported
Operable Unit: SITEWIDE
Primary Responsibility: EPA Fund-Financed
Planning Status: Not reported
Urgency Indicator: Not reported

WYCOFF CO WEST SEATTLE (Continued) **1000271660**

Action Anomaly: Not reported

Action Code: 001
Action: CONSENT AGREEMENT (ADMINISTRATIVE)
Date Started: / /
Date Completed: 08/28/94
Priority Level: Not reported
Operable Unit: SITEWIDE
Primary Responsibility: Federal Enforcement
Planning Status: Primary
Urgency Indicator: Not reported
Action Anomaly: Not reported

Action Code: 001
Action: CONSENT DECREE
Date Started: / /
Date Completed: 08/29/94
Priority Level: Multi-Site-Subsequent Site
Operable Unit: SITEWIDE
Primary Responsibility: Federal Enforcement
Planning Status: Not reported
Urgency Indicator: Not reported
Action Anomaly: Not reported

Action Code: 001
Action: ADMINISTRATIVE ORDER ON CONSENT
Date Started: / /
Date Completed: 09/29/94
Priority Level: Not reported
Operable Unit: SITEWIDE
Primary Responsibility: Federal Enforcement
Planning Status: Primary
Urgency Indicator: Not reported
Action Anomaly: Not reported

Action Code: 001
Action: ENGINEERING EVALUATION/COST ANALYSIS
Date Started: / /
Date Completed: 12/21/94
Priority Level: Not reported
Operable Unit: UPLAND SOILS/GROUNDWATER
Primary Responsibility: Responsible Party
Planning Status: Not reported
Urgency Indicator: Not reported
Action Anomaly: Not reported

Action Code: 002
Action: POTENTIALLY RESPONSIBLE PARTY REMOVAL
Date Started: 09/30/94
Date Completed: 02/01/96
Priority Level: Stabilized
Operable Unit: UPLAND SOILS/GROUNDWATER

WYCOFF CO WEST SEATTLE (Continued) **1000271660**

Primary Responsibility: Responsible Party
Planning Status: Primary
Urgency Indicator: Time Critical
Action Anomaly: Not reported

Action Code: 003
Action: POTENTIALLY RESPONSIBLE PARTY REMOVAL
Date Started: 03/20/95
Date Completed: 10/26/98
Priority Level: Stabilized
Operable Unit: UPLAND SOILS/GROUNDWATER
Primary Responsibility: Responsible Party
Planning Status: Primary
Urgency Indicator: Non-Time Critical
Action Anomaly: Not reported

Action Code: 001
Action: STATE SUPPORT AGENCY COOPERATIVE AGREEMENT
Date Started: 08/19/96
Date Completed: 08/30/99
Priority Level: Not reported
Operable Unit: SITEWIDE
Primary Responsibility: EPA Fund-Financed
Planning Status: Primary
Urgency Indicator: Not reported
Action Anomaly: Not reported

Action Code: 001
Action: POTENTIALLY RESPONSIBLE PARTY REMEDIAL INVESTIGATION/FEASIBILITY STUDY
Date Started: 09/29/94
Date Completed: 09/30/99
Priority Level: Not reported
Operable Unit: UPLAND SOILS/GROUNDWATER
Primary Responsibility: Responsible Party
Planning Status: Primary
Urgency Indicator: Not reported
Action Anomaly: Other Completion Anomaly

Action Code: 001
Action: COMBINED REMEDIAL INVESTIGATION/FEASIBILITY STUDY
Date Started: 05/18/95
Date Completed: 09/30/99
Priority Level: Low priority for further assessment
Operable Unit: SEDIMENTS
Primary Responsibility: EPA Fund-Financed
Planning Status: Primary
Urgency Indicator: Not reported
Action Anomaly: Not reported

Action Code: 002
Action: RECORD OF DECISION
Date Started: / /
Date Completed: 09/30/99
Priority Level: Final Remedy Selected at Site

WYCOFF CO WEST SEATTLE (Continued) **1000271660**

Operable Unit: SEDIMENTS
Primary Responsibility: EPA Fund-Financed
Planning Status: Primary
Urgency Indicator: Not reported
Action Anomaly: Not reported

Action Code: 001
Action: REMEDIAL DESIGN
Date Started: 12/14/99
Date Completed: 03/06/03
Priority Level: Not reported
Operable Unit: SEDIMENTS
Primary Responsibility: EPA Fund-Financed
Planning Status: Primary
Urgency Indicator: Not reported
Action Anomaly: Not reported

Action Code: 001
Action: FIVE-YEAR REVIEW
Date Started: / /
Date Completed: 09/30/04
Priority Level: Not reported
Operable Unit: SEDIMENTS
Primary Responsibility: EPA Fund-Financed
Planning Status: Not reported
Urgency Indicator: Not reported
Action Anomaly: Not reported

Action Code: 001
Action: REMEDIAL ACTION
Date Started: 04/29/03
Date Completed: 09/16/05
Priority Level: Interim RA Report
Operable Unit: SEDIMENTS
Primary Responsibility: Special Account Financed Action - EPA
Planning Status: Primary
Urgency Indicator: Not reported
Action Anomaly: Not reported

Action Code: 001
Action: PRELIMINARY CLOSE-OUT REPORT PREPARED
Date Started: / /
Date Completed: 09/16/05
Priority Level: Not reported
Operable Unit: SEDIMENTS
Primary Responsibility: EPA Fund-Financed
Planning Status: Not reported
Urgency Indicator: Not reported
Action Anomaly: Not reported

Action Code: 002
Action: FIVE-YEAR REVIEW
Date Started: / /
Date Completed: 09/29/09

WYCOFF CO WEST SEATTLE (Continued) **1000271660**

Priority Level: Not reported
Operable Unit: SITEWIDE
Primary Responsibility: EPA Fund-Financed
Planning Status: Not reported
Urgency Indicator: Not reported
Action Anomaly: Not reported

Action Code: 001
Action: TECHNICAL ASSISTANCE
Date Started: 06/05/95
Date Completed: / /
Priority Level: Not reported
Operable Unit: SEDIMENTS
Primary Responsibility: EPA Fund-Financed
Planning Status: Primary
Urgency Indicator: Not reported
Action Anomaly: Not reported

Action Code: 001
Action: OPERATIONS AND MAINTENANCE
Date Started: 09/16/05
Date Completed: / /
Priority Level: Not reported
Operable Unit: SEDIMENTS
Primary Responsibility: Special Account Financed Action - EPA
Planning Status: Not reported
Urgency Indicator: Not reported
Action Anomaly: Not reported

Federal Register Details:
Fed Register Date: 05/31/94
Fed Register Volume: 59
Page Number: 27989

Fed Register Date: 05/10/93
Fed Register Volume: 58
Page Number: 27507

CORRACTS:

EPA ID: WAD009248287
EPA Region: 10
Area Name: FACILITY
Actual Date: 19841002
Action: CA050PA - RFA Completed, Assessment was a PA-Plus
NAICS Code(s): 321114
Wood Preservation
Original schedule date: Not reported
Schedule end date: Not reported

EPA ID: WAD009248287
EPA Region: 10
Area Name: FACILITY
Actual Date: 19910505
Action: CA650 - Stabilization Construction Completed
NAICS Code(s): 321114

WYCOFF CO WEST SEATTLE (Continued) **1000271660**

Wood Preservation
Original schedule date: Not reported
Schedule end date: Not reported

EPA ID: WAD009248287
EPA Region: 10
Area Name: FACILITY
Actual Date: 19910505
Action: CA150 - RFI Workplan Approved
NAICS Code(s): 321114
Wood Preservation
Original schedule date: Not reported
Schedule end date: Not reported

EPA ID: WAD009248287
EPA Region: 10
Area Name: FACILITY
Actual Date: 19910905
Action: CA075HI - CA Prioritization, Facility or area was assigned a high corrective action priority
NAICS Code(s): 321114
Wood Preservation
Original schedule date: Not reported
Schedule end date: Not reported

EPA ID: WAD009248287
EPA Region: 10
Area Name: FACILITY
Actual Date: 19980706
Action: CA210SF - CA Responsibility Referred To A Non-RCRA Federal Authority, Corrective Action at the facility or area referred to CERCLA
NAICS Code(s): 321114
Wood Preservation
Original schedule date: Not reported
Schedule end date: Not reported

EPA ID: WAD009248287
EPA Region: 10
Area Name: FACILITY
Actual Date: 19840808
Action: CA100 - RFI Imposition
NAICS Code(s): 321114
Wood Preservation
Original schedule date: Not reported
Schedule end date: Not reported

EPA ID: WAD009248287
EPA Region: 10
Area Name: FACILITY
Actual Date: 19840908
Action: CA100 - RFI Imposition
NAICS Code(s): 321114
Wood Preservation
Original schedule date: Not reported
Schedule end date: Not reported

EPA ID: WAD009248287

WYCOFF CO WEST SEATTLE (Continued) **1000271660**

EPA Region: 10
Area Name: FACILITY
Actual Date: 19900109
Action: CA600 - Stabilization Measures Implemented
NAICS Code(s): 321114
Wood Preservation
Original schedule date: Not reported
Schedule end date: Not reported

EPA ID: WAD009248287
EPA Region: 10
Area Name: FACILITY
Actual Date: 19900109
Action: CA210SF - CA Responsibility Referred To A Non-RCRA Federal Authority, Corrective Action at the facility or area referred to CERCLA
NAICS Code(s): 321114
Wood Preservation
Original schedule date: Not reported
Schedule end date: Not reported

EPA ID: WAD009248287
EPA Region: 10
Area Name: FACILITY
Actual Date: 19900109
Action: CA070YE - RFA Determination Of Need For An RFI, RFI is Necessary
NAICS Code(s): 321114
Wood Preservation
Original schedule date: Not reported
Schedule end date: Not reported

EPA ID: WAD009248287
EPA Region: 10
Area Name: FACILITY
Actual Date: 19900109
Action: CA100 - RFI Imposition
NAICS Code(s): 321114
Wood Preservation
Original schedule date: Not reported
Schedule end date: Not reported

US ENG CONTROLS:
EPA ID: WAD009248287
Site ID: 1000611
Name: PACIFIC SOUND RESOURCES
Address: Not reported
SEATTLE, WA 98126
EPA Region: 10
County: KING
Event Code: Not reported
Actual Date: 09/30/1999
Contact Name: Not reported
Contact Phone and Ext: Not reported
Latitude: Not reported
Longitude: Not reported
Event Code Description: Not reported
GIS Lat/Long Sequence: Not reported
GIS Sequence: Not reported

WYCOFF CO WEST SEATTLE (Continued) **1000271660**

Action ID: 002
Action Name: RECORD OF DECISION
Action Completion date: 09/30/1999
Operable Unit: 02
Contaminated Media : Groundwater
Engineering Control: Monitoring
Contact Name: Not reported
Contact Phone and Ext: Not reported
Latitude: Not reported
Longitude: Not reported
Event Code Description: Not reported
GIS Lat/Long Sequence: Not reported
GIS Sequence: Not reported

Action ID: 002
Action Name: RECORD OF DECISION
Action Completion date: 09/30/1999
Operable Unit: 02
Contaminated Media : Groundwater
Engineering Control: Slurry Wall
Contact Name: Not reported
Contact Phone and Ext: Not reported
Latitude: Not reported
Longitude: Not reported
Event Code Description: Not reported
GIS Lat/Long Sequence: Not reported
GIS Sequence: Not reported

Action ID: 002
Action Name: RECORD OF DECISION
Action Completion date: 09/30/1999
Operable Unit: 02
Contaminated Media : Liquid Waste
Engineering Control: Monitoring
Contact Name: Not reported
Contact Phone and Ext: Not reported
Latitude: Not reported
Longitude: Not reported
Event Code Description: Not reported
GIS Lat/Long Sequence: Not reported
GIS Sequence: Not reported

Action ID: 002
Action Name: RECORD OF DECISION
Action Completion date: 09/30/1999
Operable Unit: 02
Contaminated Media : Liquid Waste
Engineering Control: Slurry Wall
Contact Name: Not reported
Contact Phone and Ext: Not reported
Latitude: Not reported
Longitude: Not reported
Event Code Description: Not reported
GIS Lat/Long Sequence: Not reported
GIS Sequence: Not reported

Action ID: 002

WYCOFF CO WEST SEATTLE (Continued) **1000271660**

Action Name: RECORD OF DECISION
Action Completion date: 09/30/1999
Operable Unit: 02
Contaminated Media : Sediment
Engineering Control: Cap
Contact Name: Not reported
Contact Phone and Ext: Not reported
Latitude: Not reported
Longitude: Not reported
Event Code Description: Not reported
GIS Lat/Long Sequence: Not reported
GIS Sequence: Not reported

Action ID: 002
Action Name: RECORD OF DECISION
Action Completion date: 09/30/1999
Operable Unit: 02
Contaminated Media : Sediment
Engineering Control: Monitoring
Contact Name: Not reported
Contact Phone and Ext: Not reported
Latitude: Not reported
Longitude: Not reported
Event Code Description: Not reported
GIS Lat/Long Sequence: Not reported
GIS Sequence: Not reported

Action ID: 002
Action Name: RECORD OF DECISION
Action Completion date: 09/30/1999
Operable Unit: 02
Contaminated Media : Soil
Engineering Control: Cap
Contact Name: Not reported
Contact Phone and Ext: Not reported
Latitude: Not reported
Longitude: Not reported
Event Code Description: Not reported
GIS Lat/Long Sequence: Not reported
GIS Sequence: Not reported

Action ID: 002
Action Name: RECORD OF DECISION
Action Completion date: 09/30/1999
Operable Unit: 02
Contaminated Media : Soil
Engineering Control: Engineering Control, (N.O.S.)
Contact Name: Not reported
Contact Phone and Ext: Not reported
Latitude: Not reported
Longitude: Not reported
Event Code Description: Not reported
GIS Lat/Long Sequence: Not reported
GIS Sequence: Not reported

Action ID: 002
Action Name: RECORD OF DECISION

WYCOFF CO WEST SEATTLE (Continued) **1000271660**

Action Completion date: 09/30/1999
Operable Unit: 02
Contaminated Media : Soil
Engineering Control: Monitoring
Contact Name: Not reported
Contact Phone and Ext: Not reported
Latitude: Not reported
Longitude: Not reported
Event Code Description: Not reported
GIS Lat/Long Sequence: Not reported
GIS Sequence: Not reported

US INST CONTROL:
EPA ID: WAD009248287
Site ID: 1000611
Name: PACIFIC SOUND RESOURCES
Action Name: RECORD OF DECISION
Address: Not reported
SEATTLE, WA 98126
EPA Region: 10
County: KING
Event Code: Not reported
Inst. Control: Institutional Controls, (N.O.S.)
Actual Date: 09/30/1999
Complet. Date: 09/30/1999
Operable Unit: 02
Contaminated Media : Groundwater
Contact Name : Not reported
Contact Phone and Ext : Not reported
Latitude : Not reported
Longitude : Not reported
Event Code Description: Not reported
GIS Lat/Long Sequence: Not reported
GIS Sequence: Not reported

EPA ID: WAD009248287
Site ID: 1000611
Name: PACIFIC SOUND RESOURCES
Action Name: RECORD OF DECISION
Address: Not reported
SEATTLE, WA 98126
EPA Region: 10
County: KING
Event Code: Not reported
Inst. Control: Institutional Controls, (N.O.S.)
Actual Date: 09/30/1999
Complet. Date: 09/30/1999
Operable Unit: 02
Contaminated Media : Liquid Waste
Contact Name : Not reported
Contact Phone and Ext : Not reported
Latitude : Not reported
Longitude : Not reported
Event Code Description: Not reported
GIS Lat/Long Sequence: Not reported
GIS Sequence: Not reported

WYCOFF CO WEST SEATTLE (Continued) **1000271660**

EPA ID: WAD009248287
Site ID: 1000611
Name: PACIFIC SOUND RESOURCES
Action Name: RECORD OF DECISION
Address: Not reported
SEATTLE, WA 98126
EPA Region: 10
County: KING
Event Code: Not reported
Inst. Control: Institutional Controls, (N.O.S.)
Actual Date: 09/30/1999
Complet. Date: 09/30/1999
Operable Unit: 02
Contaminated Media : Sediment
Contact Name : Not reported
Contact Phone and Ext : Not reported
Latitude : Not reported
Longitude : Not reported
Event Code Description: Not reported
GIS Lat/Long Sequence: Not reported
GIS Sequence: Not reported

EPA ID: WAD009248287
Site ID: 1000611
Name: PACIFIC SOUND RESOURCES
Action Name: RECORD OF DECISION
Address: Not reported
SEATTLE, WA 98126
EPA Region: 10
County: KING
Event Code: Not reported
Inst. Control: Institutional Controls, (N.O.S.)
Actual Date: 09/30/1999
Complet. Date: 09/30/1999
Operable Unit: 02
Contaminated Media : Soil
Contact Name : Not reported
Contact Phone and Ext : Not reported
Latitude : Not reported
Longitude : Not reported
Event Code Description: Not reported
GIS Lat/Long Sequence: Not reported
GIS Sequence: Not reported

HSL:
edr_fstat: WA
edr_fzip: Not reported
edr_fcnty: KING
edr_zip: Not reported
Facility Type: Hazardous Sites List
Facility Status: Cleanup Started
FSID Number: 146
Rank: 0
Region: EP
EDR Link ID: 146
Region Decode: Not reported

WYCOFF CO WEST SEATTLE (Continued) **1000271660**

CSCSL:

Facility ID:	146
Region:	Northwest
Lat/Long:	47.58164 / -122.370518
Brownfield Status:	Not reported
Rank Status:	0
Clean Up Siteid:	3040
Site Status:	Cleanup Started
PSI?:	Yes
Contaminant Name:	Conventional Contaminants, Inorganic
Ground Water:	Suspected
Surface Water:	Suspected
Soil:	Suspected
Sediment:	Not reported
Air:	Suspected
Bedrock:	Not reported
Responsible Unit:	EPA

Facility ID:	146
Region:	Northwest
Lat/Long:	47.58164 / -122.370518
Brownfield Status:	Not reported
Rank Status:	0
Clean Up Siteid:	3040
Site Status:	Cleanup Started
PSI?:	Yes
Contaminant Name:	Conventional Contaminants, Organic
Ground Water:	Suspected
Surface Water:	Suspected
Soil:	Suspected
Sediment:	Not reported
Air:	Suspected
Bedrock:	Not reported
Responsible Unit:	EPA

Facility ID:	146
Region:	Northwest
Lat/Long:	47.58164 / -122.370518
Brownfield Status:	Not reported
Rank Status:	0
Clean Up Siteid:	3040
Site Status:	Cleanup Started
PSI?:	Yes
Contaminant Name:	Halogenated Organics
Ground Water:	Confirmed Above Cleanup Level
Surface Water:	Confirmed Above Cleanup Level
Soil:	Confirmed Above Cleanup Level
Sediment:	Not reported
Air:	Suspected
Bedrock:	Not reported
Responsible Unit:	EPA

Facility ID:	146
Region:	Northwest
Lat/Long:	47.58164 / -122.370518
Brownfield Status:	Not reported
Rank Status:	0

WYCOFF CO WEST SEATTLE (Continued) **1000271660**

Clean Up Siteid:	3040
Site Status:	Cleanup Started
PSI?:	Yes
Contaminant Name:	Metals - Other
Ground Water:	Confirmed Above Cleanup Level
Surface Water:	Confirmed Above Cleanup Level
Soil:	Confirmed Above Cleanup Level
Sediment:	Not reported
Air:	Suspected
Bedrock:	Not reported
Responsible Unit:	EPA

Facility ID:	146
Region:	Northwest
Lat/Long:	47.58164 / -122.370518
Brownfield Status:	Not reported
Rank Status:	0
Clean Up Siteid:	3040
Site Status:	Cleanup Started
PSI?:	Yes
Contaminant Name:	Metals Priority Pollutants
Ground Water:	Confirmed Above Cleanup Level
Surface Water:	Confirmed Above Cleanup Level
Soil:	Confirmed Above Cleanup Level
Sediment:	Not reported
Air:	Suspected
Bedrock:	Not reported
Responsible Unit:	EPA

Facility ID:	146
Region:	Northwest
Lat/Long:	47.58164 / -122.370518
Brownfield Status:	Not reported
Rank Status:	0
Clean Up Siteid:	3040
Site Status:	Cleanup Started
PSI?:	Yes
Contaminant Name:	Petroleum Products-Unspecified
Ground Water:	Suspected
Surface Water:	Suspected
Soil:	Suspected
Sediment:	Not reported
Air:	Suspected
Bedrock:	Not reported
Responsible Unit:	EPA

Facility ID:	146
Region:	Northwest
Lat/Long:	47.58164 / -122.370518
Brownfield Status:	Not reported
Rank Status:	0
Clean Up Siteid:	3040
Site Status:	Cleanup Started
PSI?:	Yes
Contaminant Name:	Phenolic Compounds
Ground Water:	Suspected
Surface Water:	Suspected

WYCOFF CO WEST SEATTLE (Continued) **1000271660**

Soil:	Suspected
Sediment:	Not reported
Air:	Suspected
Bedrock:	Not reported
Responsible Unit:	EPA
Facility ID:	146
Region:	Northwest
Lat/Long:	47.58164 / -122.370518
Brownfield Status:	Not reported
Rank Status:	0
Clean Up Siteid:	3040
Site Status:	Cleanup Started
PSI?:	Yes
Contaminant Name:	Polynuclear Aromatic Hydrocarbons
Ground Water:	Confirmed Above Cleanup Level
Surface Water:	Confirmed Above Cleanup Level
Soil:	Confirmed Above Cleanup Level
Sediment:	Not reported
Air:	Suspected
Bedrock:	Not reported
Responsible Unit:	EPA

ALLSITES:

Facility Name:	WYCOFF CO WEST SEATTLE
Facility Id:	146
Interaction:	A
Interaction 1:	TIER2
Interaction 2:	Emergency/Haz Chem Rpt TIER2
Ecology Program:	HAZWASTE
Program Data:	EPCRA
Facility Alt.:	Not reported
Program ID:	WAD009248287
Date Interaction:	1987-01-01 00:00:00
Date Interaction 3:	Not reported
Latitude:	47.581634387999998
Longitude:	-122.370503106
Interaction:	I
Interaction 1:	TRI
Interaction 2:	Toxics Release Inventory
Ecology Program:	HAZWASTE
Program Data:	EPCRA
Facility Alt.:	Not reported
Program ID:	WAD009248287
Date Interaction:	1987-01-01 00:00:00
Date Interaction 3:	2002-10-03 00:00:00
Latitude:	47.581634387999998
Longitude:	-122.370503106
Interaction:	I
Interaction 1:	UST
Interaction 2:	Underground Storage Tank
Ecology Program:	TOXICS

WYCOFF CO WEST SEATTLE (Continued) **1000271660**

Program Data:	UST
Facility Alt.:	Not reported
Program ID:	3554
Date Interaction:	2000-02-29 00:00:00
Date Interaction 3:	2000-05-03 00:00:00
Latitude:	47.581634387999998
Longitude:	-122.370503106

Interaction:	I
Interaction 1:	HWP
Interaction 2:	Hazardous Waste Planner
Ecology Program:	HAZWASTE
Program Data:	HWPPRT
Facility Alt.:	Not reported
Program ID:	WAD009248287
Date Interaction:	1991-01-01 00:00:00
Date Interaction 3:	1994-08-01 00:00:00
Latitude:	47.581634387999998
Longitude:	-122.370503106

Interaction:	I
Interaction 1:	HWOTHER
Interaction 2:	Haz Waste Management Activity
Ecology Program:	HAZWASTE
Program Data:	TURBOWASTE
Facility Alt.:	Not reported
Program ID:	WAD009248287
Date Interaction:	2002-12-31 00:00:00
Date Interaction 3:	2003-12-31 00:00:00
Latitude:	47.581634387999998
Longitude:	-122.370503106

Interaction:	I
Interaction 1:	HWG
Interaction 2:	Hazardous Waste Generator
Ecology Program:	HAZWASTE
Program Data:	TURBOWASTE
Facility Alt.:	Wycoff Co West Seattle
Program ID:	WAD009248287
Date Interaction:	2010-12-01 00:00:00
Date Interaction 3:	2011-12-31 00:00:00
Latitude:	47.581634387999998
Longitude:	-122.370503106

Interaction:	I
Interaction 1:	HWOTHER
Interaction 2:	Haz Waste Management Activity
Ecology Program:	HAZWASTE
Program Data:	TURBOWASTE
Facility Alt.:	Wycoff Co West Seattle
Program ID:	WAD009248287
Date Interaction:	2011-12-31 00:00:00
Date Interaction 3:	2012-12-31 00:00:00

WYCOFF CO WEST SEATTLE (Continued) **1000271660**

Latitude:	47.581634387999998
Longitude:	-122.370503106
Interaction:	I
Interaction 1:	HWG
Interaction 2:	Hazardous Waste Generator
Ecology Program:	HAZWASTE
Program Data:	TURBOWASTE
Facility Alt.:	Not reported
Program ID:	WAD009248287
Date Interaction:	1980-08-13 00:00:00
Date Interaction 3:	2004-01-17 00:00:00
Latitude:	47.581634387999998
Longitude:	-122.370503106
Interaction:	I
Interaction 1:	HWOTHER
Interaction 2:	Haz Waste Management Activity
Ecology Program:	HAZWASTE
Program Data:	TURBOWASTE
Facility Alt.:	Not reported
Program ID:	WAD009248287
Date Interaction:	2004-12-31 00:00:00
Date Interaction 3:	2005-12-31 00:00:00
Latitude:	47.581634387999998
Longitude:	-122.370503106
Interaction:	I
Interaction 1:	HWG
Interaction 2:	Hazardous Waste Generator
Ecology Program:	HAZWASTE
Program Data:	TURBOWASTE
Facility Alt.:	Not reported
Program ID:	WAD009248287
Date Interaction:	2003-12-31 00:00:00
Date Interaction 3:	2004-12-31 00:00:00
Latitude:	47.581634387999998
Longitude:	-122.370503106
Interaction:	I
Interaction 1:	HWG
Interaction 2:	Hazardous Waste Generator
Ecology Program:	HAZWASTE
Program Data:	TURBOWASTE
Facility Alt.:	Not reported
Program ID:	WAD009248287
Date Interaction:	2005-12-31 00:00:00
Date Interaction 3:	2007-12-31 00:00:00
Latitude:	47.581634387999998
Longitude:	-122.370503106
Interaction:	I

WYCOFF CO WEST SEATTLE (Continued) **1000271660**

Interaction 1:	HWG
Interaction 2:	Hazardous Waste Generator
Ecology Program:	HAZWASTE
Program Data:	TURBOWASTE
Facility Alt.:	Wycoff Co West Seattle
Program ID:	WAD009248287
Date Interaction:	2012-12-31 00:00:00
Date Interaction 3:	2013-12-31 00:00:00
Latitude:	47.581634387999998
Longitude:	-122.370503106

Interaction:	A
Interaction 1:	FCS
Interaction 2:	Federal (Superfund) Cleanup St
Ecology Program:	TOXICS
Program Data:	ISIS
Facility Alt.:	Wycoff Co West Seattle
Program ID:	WAD009248287
Date Interaction:	1996-03-13 00:00:00
Date Interaction 3:	Not reported
Latitude:	47.581634387999998
Longitude:	-122.370503106

Interaction:	I
Interaction 1:	HWOTHER
Interaction 2:	Haz Waste Management Activity
Ecology Program:	HAZWASTE
Program Data:	TURBOWASTE
Facility Alt.:	Not reported
Program ID:	WAD009248287
Date Interaction:	2007-12-31 00:00:00
Date Interaction 3:	2010-12-01 00:00:00
Latitude:	47.581634387999998
Longitude:	-122.370503106

Interaction:	A
Interaction 1:	HWOTHER
Interaction 2:	Haz Waste Management Activity
Ecology Program:	HAZWASTE
Program Data:	TURBOWASTE
Facility Alt.:	Wycoff Co West Seattle
Program ID:	WAD009248287
Date Interaction:	2013-12-31 00:00:00
Date Interaction 3:	Not reported
Latitude:	47.581634387999998
Longitude:	-122.370503106

RCRA NonGen / NLR:

Date form received by agency:	01/27/2012
Facility name:	Not reported
Facility address:	2801 SW FLORIDA ST SEATTLE, WA 98126
EPA ID:	WAD009248287

WYCOFF CO WEST SEATTLE (Continued) **1000271660**

Mailing address: 2711 ALASKAN WAY
SEATTLE, WA 98121
Contact: MIKE DESOTA
Contact address: 2711 ALASKAN WAY
SEATTLE, WA 98121
Contact country: US
Contact telephone: 206 7873344
Contact email: DESOTA.M@PORTSEATTLE.ORG
EPA Region: Not reported
Land type: Municipal
Classification: Non-Generator
Description: Handler: Non-Generators do not presently generate hazardous waste

Owner/Operator Summary:
Owner/operator name: PORT OF SEATTLE
Owner/operator address: 2711 ALASKAN WAY
SEATTLE, 98121
Owner/operator country: US
Owner/operator telephone: (206) 787-3000
Legal status: Municipal
Owner/Operator Type: Operator
Owner/Op start date: 07/29/1996
Owner/Op end date: Not reported

Owner/operator name: PORT OF SEATTLE P
Owner/operator address: 2711 ALASKAN WAY
SEATTLE, WA 98121
Owner/operator country: US
Owner/operator telephone: (206)787-3000
Legal status: Private
Owner/Operator Type: Owner
Owner/Op start date: 07/29/1996
Owner/Op end date: Not reported

Owner/operator name: PORT OF SEATTLE
Owner/operator address: 2711 ALASKAN WAY
SEATTLE, 98121
Owner/operator country: US
Owner/operator telephone: (206) 787-3000
Legal status: Municipal
Owner/Operator Type: Owner
Owner/Op start date: 07/29/1996
Owner/Op end date: Not reported

Owner/operator name: PORT OF SEATTLE P
Owner/operator address: 2711 ALASKAN WAY
SEATTLE, WA 98121
Owner/operator country: US
Owner/operator telephone: (206)787-3000
Legal status: Private
Owner/Operator Type: Operator
Owner/Op start date: 07/29/1996
Owner/Op end date: Not reported

Handler Activities Summary:
U.S. importer of hazardous waste: No

WYCOFF CO WEST SEATTLE (Continued) **1000271660**

Mixed waste (haz. and radioactive): No
Recycler of hazardous waste: No
Transporter of hazardous waste: No
Treater, storer or disposer of HW: No
Underground injection activity: No
On-site burner exemption: No
Furnace exemption: No
Used oil fuel burner: No
Used oil processor: No
User oil refiner: No
Used oil fuel marketer to burner: No
Used oil Specification marketer: No
Used oil transfer facility: No
Used oil transporter: No

Historical Generators:
Date form received by agency: 02/24/2011
Site name: WYCOFF CO WEST SEATTLE
Classification: Small Quantity Generator

. Waste code: F032
. Waste name: WASTEWATERS, PROCESS RESIDUALS, PRESERVATIVE DRIPPAGE, AND SPENT FORMULATIONS FROM WOOD PRESERVING PROCESSES GENERATED AT PLANTS THAT CURRENTLY USE, OR HAVE PREVIOUSLY USED, CHLOROPHENOLIC FORMULATIONS [EXCEPT POTENTIALLY CROSS-CONTAMINATED WASTES THAT HAVE HAD THE F032 WASTE CODE DELETED IN ACCORDANCE WITH SECTION 261.35 (I.E., THE NEWLY PROMULGATED EQUIPMENT CLEANING OR REPLACEMENT STANDARDS), AND WHERE THE GENERATOR DOES NOT RESUME OR INITIATE USE OF CHLOROPHENOLIC FORMULATIONS]. (THIS LISTING DOES NOT INCLUDE K001 BOTTOM SEDIMENT SLUDGE FROM THE TREATMENT OF WASTEWATER FROM WOOD PRESERVING PROCESSES THAT USE CREOSOTE AND/OR PENTACHLOROPHENOL.)

. Waste code: F035
. Waste name: WASTEWATERS, PROCESS RESIDUALS, PRESERVATIVE DRIPPAGE, AND SPENT FORMULATIONS FROM WOOD PRESERVING PROCESSES GENERATED AT PLANTS THAT USE INORGANIC PRESERVATIVES CONTAINING ARSENIC OR CHROMIUM. THIS LISTING DOES NOT INCLUDE K001 BOTTOM SEDIMENT SLUDGE FROM THE TREATMENT OF WASTEWATER FROM WOOD PRESERVING PROCESSES THAT USE CREOSOTE AND/OR PENTACHLOROPHENOL.

. Waste code: U051
. Waste name: CREOSOTE

Date form received by agency: 12/01/2010
Site name: WYCOFF CO WEST SEATTLE
Classification: Not a generator, verified

Date form received by agency: 02/19/2010
Site name: WYCOFF CO WEST SEATTLE
Classification: Not a generator, verified

Date form received by agency: 12/31/2007
Site name: WYCOFF CO WEST SEATTLE
Classification: Not a generator, verified

Date form received by agency: 12/31/2005
Site name: WYCOFF CO WEST SEATTLE

WYCOFF CO WEST SEATTLE (Continued) **1000271660**

Classification: Not a generator, verified

Date form received by agency: 12/31/2003
Site name: WYCOFF CO WEST SEATTLE
Classification: Small Quantity Generator

Date form received by agency: 03/01/1996
Site name: PORT OF SEATTLE PSR
Classification: Large Quantity Generator

Date form received by agency: 03/01/1994
Site name: PACIFIC SOUND RESOURCES
Classification: Large Quantity Generator

Date form received by agency: 09/01/1993
Site name: PACIFIC SOUND RESOURCES
Classification: Large Quantity Generator

Date form received by agency: 12/31/1990
Site name: WYCKOFF COMPANY
Classification: Large Quantity Generator

Corrective Action Summary:

Event date: 08/08/1984
Event: RFI Imposition

Event date: 09/08/1984
Event: RFI Imposition

Event date: 10/02/1984
Event: RFA Completed, Assessment was a PA-Plus.

Event date: 01/09/1990
Event: RFA Determination Of Need For An RFI, RFI is Necessary;

Event date: 01/09/1990
Event: RFI Imposition

Event date: 01/09/1990
Event: Stabilization Measures Implemented

Event date: 01/09/1990
Event: CA Responsibility Referred To A Non-RCRA Federal Authority, Corrective Action at the facility or area referred to CERCLA.

Event date: 05/05/1991
Event: RFI Workplan Approved

Event date: 05/05/1991
Event: Stabilization Construction Completed

Event date: 09/05/1991
Event: CA Prioritization, Facility or area was assigned a high corrective action priority.

Event date: 07/06/1998
Event: CA Responsibility Referred To A Non-RCRA Federal Authority, Corrective

WYCOFF CO WEST SEATTLE (Continued) **1000271660**

Action at the facility or area referred to CERCLA.

Facility Has Received Notices of Violations:
Regulation violated: Not reported
Area of violation: LDR - General
Date violation determined: 09/16/1988
Date achieved compliance: 09/16/1988
Violation lead agency: EPA
Enforcement action: Not reported
Enforcement action date: Not reported
Enf. disposition status: Not reported
Enf. disp. status date: Not reported
Enforcement lead agency: Not reported
Proposed penalty amount: Not reported
Final penalty amount: Not reported
Paid penalty amount: Not reported

Regulation violated: Not reported
Area of violation: Generators - General
Date violation determined: 05/27/1983
Date achieved compliance: 10/08/1984
Violation lead agency: EPA
Enforcement action: FINAL MONITORING,ANALYSIS,TEST ORDER
Enforcement action date: 09/08/1984
Enf. disposition status: Not reported
Enf. disp. status date: Not reported
Enforcement lead agency: EPA
Proposed penalty amount: Not reported
Final penalty amount: Not reported
Paid penalty amount: Not reported

Regulation violated: Not reported
Area of violation: Generators - General
Date violation determined: 05/27/1983
Date achieved compliance: 10/08/1984
Violation lead agency: EPA
Enforcement action: INITIAL MONITORING,ANALYSIS,TEST ORDER
Enforcement action date: 08/08/1984
Enf. disposition status: Not reported
Enf. disp. status date: Not reported
Enforcement lead agency: EPA
Proposed penalty amount: Not reported
Final penalty amount: Not reported
Paid penalty amount: Not reported

Evaluation Action Summary:
Evaluation date: 09/16/1996
Evaluation: COMPLIANCE ASSISTANCE VISIT
Area of violation: Not reported
Date achieved compliance: Not reported
Evaluation lead agency: State

Evaluation date: 09/16/1988
Evaluation: COMPLIANCE EVALUATION INSPECTION ON-SITE
Area of violation: LDR - General
Date achieved compliance: 09/16/1988

WYCOFF CO WEST SEATTLE (Continued) **1000271660**

Evaluation lead agency: EPA-Initiated Oversight/Observation/Training Actions

Evaluation date: 12/10/1985
Evaluation: COMPLIANCE EVALUATION INSPECTION ON-SITE
Area of violation: Not reported
Date achieved compliance: Not reported
Evaluation lead agency: State

Evaluation date: 05/27/1983
Evaluation: FOCUSED COMPLIANCE INSPECTION
Area of violation: Generators - General
Date achieved compliance: 10/08/1984
Evaluation lead agency: EPA-Initiated Oversight/Observation/Training Actions

ROD:
Full-text of USEPA Record of Decision(s) is available from EDR.

PRP:
PRP name: PACIFIC SOUND RESOURCES (AKA WYCKOFF)
PACIFIC SOUND RESOURCES (AKA WYCKOFF)
PORT OF SEATTLE
PORT OF SEATTLE

ICIS:
Enforcement Action ID: 10-1999-0095
FRS ID: 110000739489
Program ID: TRIS 98126WYCKF2801S
Action Name: WYCKOFF - WEST SEATTLE
Full Address: 2801 SW FLORIDA ST SEATTLE WA 98126
State: Washington
Facility Name: PACIFIC SOUND RESOURCES
Facility Address: 2801 SW FLORIDA ST
SEATTLE, WA 98126
Enforcement Action Type: CERCLA 106 AO For Resp Action/Imm Haz
Facility County: KING
EPA Region #: 10

Enforcement Action ID: 10-1999-0095
FRS ID: 110000739489
Program ID: RCRAINFO WAD009248287
Action Name: WYCKOFF - WEST SEATTLE
Full Address: 2801 SW FLORIDA ST SEATTLE WA 98126
State: Washington
Facility Name: PACIFIC SOUND RESOURCES
Facility Address: 2801 SW FLORIDA ST
SEATTLE, WA 98126
Enforcement Action Type: CERCLA 106 AO For Resp Action/Imm Haz
Facility County: KING
EPA Region #: 10

Enforcement Action ID: 10-1999-0095
FRS ID: 110000739489
Program ID: NCDB I10#19910927WA003 1
Action Name: WYCKOFF - WEST SEATTLE
Full Address: 2801 SW FLORIDA ST SEATTLE WA 98126
State: Washington
Facility Name: PACIFIC SOUND RESOURCES

WYCOFF CO WEST SEATTLE (Continued) **1000271660**

Facility Address:	2801 SW FLORIDA ST SEATTLE, WA 98126
Enforcement Action Type:	CERCLA 106 AO For Resp Action/Imm Haz
Facility County:	KING
EPA Region #:	10
Enforcement Action ID:	10-1999-0095
FRS ID:	110000739489
Program ID:	FRS 110000739489
Action Name:	WYCKOFF - WEST SEATTLE
Full Address:	2801 SW FLORIDA ST SEATTLE WA 98126
State:	Washington
Facility Name:	PACIFIC SOUND RESOURCES
Facility Address:	2801 SW FLORIDA ST SEATTLE, WA 98126
Enforcement Action Type:	CERCLA 106 AO For Resp Action/Imm Haz
Facility County:	KING
EPA Region #:	10
Enforcement Action ID:	10-1999-0095
FRS ID:	110000739489
Program ID:	CERCLIS WAD009248287
Action Name:	WYCKOFF - WEST SEATTLE
Full Address:	2801 SW FLORIDA ST SEATTLE WA 98126
State:	Washington
Facility Name:	PACIFIC SOUND RESOURCES
Facility Address:	2801 SW FLORIDA ST SEATTLE, WA 98126
Enforcement Action Type:	CERCLA 106 AO For Resp Action/Imm Haz
Facility County:	KING
EPA Region #:	10
Enforcement Action ID:	10-1999-0095
FRS ID:	110000739489
Program ID:	BR WAD009248287
Action Name:	WYCKOFF - WEST SEATTLE
Full Address:	2801 SW FLORIDA ST SEATTLE WA 98126
State:	Washington
Facility Name:	PACIFIC SOUND RESOURCES
Facility Address:	2801 SW FLORIDA ST SEATTLE, WA 98126
Enforcement Action Type:	CERCLA 106 AO For Resp Action/Imm Haz
Facility County:	KING
EPA Region #:	10
Enforcement Action ID:	10-1999-0095
FRS ID:	110000739489
Program ID:	WA-FSIS 146
Action Name:	WYCKOFF - WEST SEATTLE
Full Address:	2801 SW FLORIDA ST SEATTLE WA 98126
State:	Washington
Facility Name:	PACIFIC SOUND RESOURCES
Facility Address:	2801 SW FLORIDA ST SEATTLE, WA 98126
Enforcement Action Type:	CERCLA 106 AO For Resp Action/Imm Haz
Facility County:	KING
EPA Region #:	10

WYCOFF CO WEST SEATTLE (Continued) **1000271660**

Enforcement Action ID:	10-1995-0091
FRS ID:	110000739489
Program ID:	BR WAD009248287
Action Name:	DE PRIEST/MULLEN
Full Address:	2801 SW FLORIDA ST SEATTLE WA 98126
State:	Washington
Facility Name:	PACIFIC SOUND RESOURCES
Facility Address:	2801 SW FLORIDA ST SEATTLE, WA 98126
Enforcement Action Type:	Collection Action
Facility County:	KING
EPA Region #:	10

Enforcement Action ID:	10-1995-0091
FRS ID:	110000739489
Program ID:	CERCLIS WAD009248287
Action Name:	DE PRIEST/MULLEN
Full Address:	2801 SW FLORIDA ST SEATTLE WA 98126
State:	Washington
Facility Name:	PACIFIC SOUND RESOURCES
Facility Address:	2801 SW FLORIDA ST SEATTLE, WA 98126
Enforcement Action Type:	Collection Action
Facility County:	KING
EPA Region #:	10

Enforcement Action ID:	10-1995-0091
FRS ID:	110000739489
Program ID:	FRS 110000739489
Action Name:	DE PRIEST/MULLEN
Full Address:	2801 SW FLORIDA ST SEATTLE WA 98126
State:	Washington
Facility Name:	PACIFIC SOUND RESOURCES
Facility Address:	2801 SW FLORIDA ST SEATTLE, WA 98126
Enforcement Action Type:	Collection Action
Facility County:	KING
EPA Region #:	10

Enforcement Action ID:	10-1995-0091
FRS ID:	110000739489
Program ID:	NCDB I10#19910927WA003 1
Action Name:	DE PRIEST/MULLEN
Full Address:	2801 SW FLORIDA ST SEATTLE WA 98126
State:	Washington
Facility Name:	PACIFIC SOUND RESOURCES
Facility Address:	2801 SW FLORIDA ST SEATTLE, WA 98126
Enforcement Action Type:	Collection Action
Facility County:	KING
EPA Region #:	10

Enforcement Action ID:	10-1995-0091
FRS ID:	110000739489
Program ID:	RCRAINFO WAD009248287
Action Name:	DE PRIEST/MULLEN
Full Address:	2801 SW FLORIDA ST SEATTLE WA 98126

WYCOFF CO WEST SEATTLE (Continued) **1000271660**

State: Washington
Facility Name: PACIFIC SOUND RESOURCES
Facility Address: 2801 SW FLORIDA ST
SEATTLE, WA 98126
Enforcement Action Type: Collection Action
Facility County: KING
EPA Region #: 10

Enforcement Action ID: 10-1995-0091
FRS ID: 110000739489
Program ID: TRIS 98126WYCKF2801S
Action Name: DE PRIEST/MULLEN
Full Address: 2801 SW FLORIDA ST SEATTLE WA 98126
State: Washington
Facility Name: PACIFIC SOUND RESOURCES
Facility Address: 2801 SW FLORIDA ST
SEATTLE, WA 98126
Enforcement Action Type: Collection Action
Facility County: KING
EPA Region #: 10

Enforcement Action ID: 10-1995-0091
FRS ID: 110000739489
Program ID: WA-FSIS 146
Action Name: DE PRIEST/MULLEN
Full Address: 2801 SW FLORIDA ST SEATTLE WA 98126
State: Washington
Facility Name: PACIFIC SOUND RESOURCES
Facility Address: 2801 SW FLORIDA ST
SEATTLE, WA 98126
Enforcement Action Type: Collection Action
Facility County: KING
EPA Region #: 10

Enforcement Action ID: 10-1994-0213
FRS ID: 110000739489
Program ID: WA-FSIS 146
Action Name: PSR PORT OF SEATTLE
Full Address: 2801 SW FLORIDA ST SEATTLE WA 98126
State: Washington
Facility Name: PACIFIC SOUND RESOURCES
Facility Address: 2801 SW FLORIDA ST
SEATTLE, WA 98126
Enforcement Action Type: CERCLA 106 AO For Resp Action/Imm Haz
Facility County: KING
EPA Region #: 10

Enforcement Action ID: 10-1994-0213
FRS ID: 110000739489
Program ID: TRIS 98126WYCKF2801S
Action Name: PSR PORT OF SEATTLE
Full Address: 2801 SW FLORIDA ST SEATTLE WA 98126
State: Washington
Facility Name: PACIFIC SOUND RESOURCES
Facility Address: 2801 SW FLORIDA ST
SEATTLE, WA 98126
Enforcement Action Type: CERCLA 106 AO For Resp Action/Imm Haz

WYCOFF CO WEST SEATTLE (Continued) **1000271660**

Facility County: KING
EPA Region #: 10

Enforcement Action ID: 10-1994-0213
FRS ID: 110000739489
Program ID: RCRAINFO WAD009248287
Action Name: PSR PORT OF SEATTLE
Full Address: 2801 SW FLORIDA ST SEATTLE WA 98126
State: Washington
Facility Name: PACIFIC SOUND RESOURCES
Facility Address: 2801 SW FLORIDA ST
SEATTLE, WA 98126
Enforcement Action Type: CERCLA 106 AO For Resp Action/Imm Haz
Facility County: KING
EPA Region #: 10

Enforcement Action ID: 10-1994-0213
FRS ID: 110000739489
Program ID: NCDB I10#19910927WA003 1
Action Name: PSR PORT OF SEATTLE
Full Address: 2801 SW FLORIDA ST SEATTLE WA 98126
State: Washington
Facility Name: PACIFIC SOUND RESOURCES
Facility Address: 2801 SW FLORIDA ST
SEATTLE, WA 98126
Enforcement Action Type: CERCLA 106 AO For Resp Action/Imm Haz
Facility County: KING
EPA Region #: 10

Enforcement Action ID: 10-1994-0213
FRS ID: 110000739489
Program ID: FRS 110000739489
Action Name: PSR PORT OF SEATTLE
Full Address: 2801 SW FLORIDA ST SEATTLE WA 98126
State: Washington
Facility Name: PACIFIC SOUND RESOURCES
Facility Address: 2801 SW FLORIDA ST
SEATTLE, WA 98126
Enforcement Action Type: CERCLA 106 AO For Resp Action/Imm Haz
Facility County: KING
EPA Region #: 10

Enforcement Action ID: 10-1994-0213
FRS ID: 110000739489
Program ID: BR WAD009248287
Action Name: PSR PORT OF SEATTLE
Full Address: 2801 SW FLORIDA ST SEATTLE WA 98126
State: Washington
Facility Name: PACIFIC SOUND RESOURCES
Facility Address: 2801 SW FLORIDA ST
SEATTLE, WA 98126
Enforcement Action Type: CERCLA 106 AO For Resp Action/Imm Haz
Facility County: KING
EPA Region #: 10

Enforcement Action ID: 10-1994-0213
FRS ID: 110000739489

WYCOFF CO WEST SEATTLE (Continued) **1000271660**

Program ID: CERCLIS WAD009248287
Action Name: PSR PORT OF SEATTLE
Full Address: 2801 SW FLORIDA ST SEATTLE WA 98126
State: Washington
Facility Name: PACIFIC SOUND RESOURCES
Facility Address: 2801 SW FLORIDA ST
SEATTLE, WA 98126
Enforcement Action Type: CERCLA 106 AO For Resp Action/Imm Haz
Facility County: KING
EPA Region #: 10

Enforcement Action ID: 10-1993-0316
FRS ID: 110000739489
Program ID: BR WAD009248287
Action Name: WYCKOFF/PUGET SOUND RESOURCES
Full Address: 2801 SW FLORIDA ST SEATTLE WA 98126
State: Washington
Facility Name: PACIFIC SOUND RESOURCES
Facility Address: 2801 SW FLORIDA ST
SEATTLE, WA 98126
Enforcement Action Type: Civil Judicial Action
Facility County: KING
EPA Region #: 10

Enforcement Action ID: 10-1993-0316
FRS ID: 110000739489
Program ID: CERCLIS WAD009248287
Action Name: WYCKOFF/PUGET SOUND RESOURCES
Full Address: 2801 SW FLORIDA ST SEATTLE WA 98126
State: Washington
Facility Name: PACIFIC SOUND RESOURCES
Facility Address: 2801 SW FLORIDA ST
SEATTLE, WA 98126
Enforcement Action Type: Civil Judicial Action
Facility County: KING
EPA Region #: 10

Enforcement Action ID: 10-1993-0316
FRS ID: 110000739489
Program ID: FRS 110000739489
Action Name: WYCKOFF/PUGET SOUND RESOURCES
Full Address: 2801 SW FLORIDA ST SEATTLE WA 98126
State: Washington
Facility Name: PACIFIC SOUND RESOURCES
Facility Address: 2801 SW FLORIDA ST
SEATTLE, WA 98126
Enforcement Action Type: Civil Judicial Action
Facility County: KING
EPA Region #: 10

Enforcement Action ID: 10-1993-0316
FRS ID: 110000739489
Program ID: NCDB I10#19910927WA003 1
Action Name: WYCKOFF/PUGET SOUND RESOURCES
Full Address: 2801 SW FLORIDA ST SEATTLE WA 98126
State: Washington
Facility Name: PACIFIC SOUND RESOURCES

WYCOFF CO WEST SEATTLE (Continued) **1000271660**

Facility Address: 2801 SW FLORIDA ST
SEATTLE, WA 98126
Enforcement Action Type: Civil Judicial Action
Facility County: KING
EPA Region #: 10

Enforcement Action ID: 10-1993-0316
FRS ID: 110000739489
Program ID: RCRAINFO WAD009248287
Action Name: WYCKOFF/PUGET SOUND RESOURCES
Full Address: 2801 SW FLORIDA ST SEATTLE WA 98126
State: Washington
Facility Name: PACIFIC SOUND RESOURCES
Facility Address: 2801 SW FLORIDA ST
SEATTLE, WA 98126
Enforcement Action Type: Civil Judicial Action
Facility County: KING
EPA Region #: 10

Enforcement Action ID: 10-1993-0316
FRS ID: 110000739489
Program ID: TRIS 98126WYCKF2801S
Action Name: WYCKOFF/PUGET SOUND RESOURCES
Full Address: 2801 SW FLORIDA ST SEATTLE WA 98126
State: Washington
Facility Name: PACIFIC SOUND RESOURCES
Facility Address: 2801 SW FLORIDA ST
SEATTLE, WA 98126
Enforcement Action Type: Civil Judicial Action
Facility County: KING
EPA Region #: 10

Enforcement Action ID: 10-1993-0316
FRS ID: 110000739489
Program ID: WA-FSIS 146
Action Name: WYCKOFF/PUGET SOUND RESOURCES
Full Address: 2801 SW FLORIDA ST SEATTLE WA 98126
State: Washington
Facility Name: PACIFIC SOUND RESOURCES
Facility Address: 2801 SW FLORIDA ST
SEATTLE, WA 98126
Enforcement Action Type: Civil Judicial Action
Facility County: KING
EPA Region #: 10

Program ID: BR WAD009248287
Facility Name: PACIFIC SOUND RESOURCES
Address: 2801 SW FLORIDA ST
Tribal Indicator: N
Fed Facility: No
NAIC Code: Not reported
SIC Code: Not reported

Program ID: CERCLIS WAD009248287
Facility Name: PACIFIC SOUND RESOURCES
Address: 2801 SW FLORIDA ST

WYCOFF CO WEST SEATTLE (Continued) **1000271660**

Tribal Indicator: N
Fed Facility: No
NAIC Code: Not reported
SIC Code: Not reported

Program ID: FRS 110000739489
Facility Name: PACIFIC SOUND RESOURCES
Address: 2801 SW FLORIDA ST
Tribal Indicator: N
Fed Facility: No
NAIC Code: Not reported
SIC Code: Not reported

Program ID: NCDB I10#19910927WA003 1
Facility Name: PACIFIC SOUND RESOURCES
Address: 2801 SW FLORIDA ST
Tribal Indicator: N
Fed Facility: No
NAIC Code: Not reported
SIC Code: Not reported

Program ID: RCRAINFO WAD009248287
Facility Name: PACIFIC SOUND RESOURCES
Address: 2801 SW FLORIDA ST
Tribal Indicator: N
Fed Facility: No
NAIC Code: Not reported
SIC Code: Not reported

Program ID: TRIS 98126WYCKF2801S
Facility Name: PACIFIC SOUND RESOURCES
Address: 2801 SW FLORIDA ST
Tribal Indicator: N
Fed Facility: No
NAIC Code: Not reported
SIC Code: Not reported

Program ID: WA-FSIS 146
Facility Name: PACIFIC SOUND RESOURCES
Address: 2801 SW FLORIDA ST
Tribal Indicator: N
Fed Facility: No
NAIC Code: Not reported
SIC Code: Not reported

Program ID: BR WAD009248287
Facility Name: PACIFIC SOUND RESOURCES
Address: 2801 SW FLORIDA ST
Tribal Indicator: N
Fed Facility: No
NAIC Code: Not reported
SIC Code: Not reported

Program ID: CERCLIS WAD009248287
Facility Name: PACIFIC SOUND RESOURCES
Address: 2801 SW FLORIDA ST
Tribal Indicator: N

WYCOFF CO WEST SEATTLE (Continued) **1000271660**

Fed Facility: No
NAIC Code: Not reported
SIC Code: Not reported

Program ID: FRS 110000739489
Facility Name: PACIFIC SOUND RESOURCES
Address: 2801 SW FLORIDA ST
Tribal Indicator: N
Fed Facility: No
NAIC Code: Not reported
SIC Code: Not reported

Program ID: NCDB I10#19910927WA003 1
Facility Name: PACIFIC SOUND RESOURCES
Address: 2801 SW FLORIDA ST
Tribal Indicator: N
Fed Facility: No
NAIC Code: Not reported
SIC Code: Not reported

Program ID: RCRAINFO WAD009248287
Facility Name: PACIFIC SOUND RESOURCES
Address: 2801 SW FLORIDA ST
Tribal Indicator: N
Fed Facility: No
NAIC Code: Not reported
SIC Code: Not reported

Program ID: TRIS 98126WYCKF2801S
Facility Name: PACIFIC SOUND RESOURCES
Address: 2801 SW FLORIDA ST
Tribal Indicator: N
Fed Facility: No
NAIC Code: Not reported
SIC Code: Not reported

Program ID: WA-FSIS 146
Facility Name: PACIFIC SOUND RESOURCES
Address: 2801 SW FLORIDA ST
Tribal Indicator: N
Fed Facility: No
NAIC Code: Not reported
SIC Code: Not reported

Program ID: BR WAD009248287
Facility Name: PACIFIC SOUND RESOURCES
Address: 2801 SW FLORIDA ST
Tribal Indicator: N
Fed Facility: No
NAIC Code: Not reported
SIC Code: Not reported

Program ID: CERCLIS WAD009248287
Facility Name: PACIFIC SOUND RESOURCES
Address: 2801 SW FLORIDA ST
Tribal Indicator: N
Fed Facility: No

WYCOFF CO WEST SEATTLE (Continued) **1000271660**

NAIC Code: Not reported
SIC Code: Not reported

Program ID: FRS 110000739489
Facility Name: PACIFIC SOUND RESOURCES
Address: 2801 SW FLORIDA ST
Tribal Indicator: N
Fed Facility: No
NAIC Code: Not reported
SIC Code: Not reported

Program ID: NCDB I10#19910927WA003 1
Facility Name: PACIFIC SOUND RESOURCES
Address: 2801 SW FLORIDA ST
Tribal Indicator: N
Fed Facility: No
NAIC Code: Not reported
SIC Code: Not reported

Program ID: RCRAINFO WAD009248287
Facility Name: PACIFIC SOUND RESOURCES
Address: 2801 SW FLORIDA ST
Tribal Indicator: N
Fed Facility: No
NAIC Code: Not reported
SIC Code: Not reported

Program ID: TRIS 98126WYCKF2801S
Facility Name: PACIFIC SOUND RESOURCES
Address: 2801 SW FLORIDA ST
Tribal Indicator: N
Fed Facility: No
NAIC Code: Not reported
SIC Code: Not reported

Program ID: WA-FSIS 146
Facility Name: PACIFIC SOUND RESOURCES
Address: 2801 SW FLORIDA ST
Tribal Indicator: N
Fed Facility: No
NAIC Code: Not reported
SIC Code: Not reported

Program ID: BR WAD009248287
Facility Name: PACIFIC SOUND RESOURCES
Address: 2801 SW FLORIDA ST
Tribal Indicator: N
Fed Facility: No
NAIC Code: Not reported
SIC Code: Not reported

Program ID: CERCLIS WAD009248287
Facility Name: PACIFIC SOUND RESOURCES
Address: 2801 SW FLORIDA ST
Tribal Indicator: N
Fed Facility: No
NAIC Code: Not reported

WYCOFF CO WEST SEATTLE (Continued) **1000271660**

SIC Code: Not reported

Program ID: FRS 110000739489
Facility Name: PACIFIC SOUND RESOURCES
Address: 2801 SW FLORIDA ST
Tribal Indicator: N
Fed Facility: No
NAIC Code: Not reported
SIC Code: Not reported

Program ID: NCDB I10#19910927WA003 1
Facility Name: PACIFIC SOUND RESOURCES
Address: 2801 SW FLORIDA ST
Tribal Indicator: N
Fed Facility: No
NAIC Code: Not reported
SIC Code: Not reported

Program ID: RCRAINFO WAD009248287
Facility Name: PACIFIC SOUND RESOURCES
Address: 2801 SW FLORIDA ST
Tribal Indicator: N
Fed Facility: No
NAIC Code: Not reported
SIC Code: Not reported

Program ID: TRIS 98126WYCKF2801S
Facility Name: PACIFIC SOUND RESOURCES
Address: 2801 SW FLORIDA ST
Tribal Indicator: N
Fed Facility: No
NAIC Code: Not reported
SIC Code: Not reported

Program ID: WA-FSIS 146
Facility Name: PACIFIC SOUND RESOURCES
Address: 2801 SW FLORIDA ST
Tribal Indicator: N
Fed Facility: No
NAIC Code: Not reported
SIC Code: Not reported

CONSENT:
EPA ID: WAD009248287
Site ID: Not reported
Case Title: U.S. ET AL. V. PACIFIC SOUND RESOURCES, INC. (WYCKOFF/EAGLE HARBOR AND PACIFIC SOUND SITE)
Court Num: 94-687
District: Washington, West
Entered Date: 19940829
Full-text of the consent decree for this site issued by the United States District Court is available from EDR. Contact your EDR Account Executive.

FINDS:

WYCOFF CO WEST SEATTLE (Continued) **1000271660**

Registry ID: 110000739489

Environmental Interest/Information System

Washington Facility / Site Identification System (WA-FSIS) provides a means to query and display data maintained by the Washington Department of Ecology. This system contains key information for each facility/site that is currently, or has been, of interest to the Air Quality, Dam Safety, Hazardous Waste, Toxics Cleanup, and Water Quality Programs.

NCDB (National Compliance Data Base) supports implementation of the Federal Insecticide, Fungicide, and Rodenticide Act (FIFRA) and the Toxic Substances Control Act (TSCA). The system tracks inspections in regions and states with cooperative agreements, enforcement actions, and settlements.

US EPA TRIS (Toxics Release Inventory System) contains information from facilities on the amounts of over 300 listed toxic chemicals that these facilities release directly to air, water, land, or that are transported off-site.

RCRAInfo is a national information system that supports the Resource Conservation and Recovery Act (RCRA) program through the tracking of events and activities related to facilities that generate, transport, and treat, store, or dispose of hazardous waste. RCRAInfo allows RCRA program staff to track the notification, permit, compliance, and corrective action activities required under RCRA.

CERCLIS (Comprehensive Environmental Response, Compensation, and Liability Information System) is the Superfund database that is used to support management in all phases of the Superfund program. The system contains information on all aspects of hazardous waste sites, including an inventory of sites, planned and actual site activities, and financial information.

HAZARDOUS WASTE BIENNIAL REPORTER

ICIS (Integrated Compliance Information System) is the Integrated Compliance Information System and provides a database that, when complete, will contain integrated Enforcement and Compliance information across most of EPA's programs. The vision for ICIS is to replace EPA's independent databases that contain Enforcement data with a single repository for that information. Currently, ICIS contains all Federal Administrative and Judicial enforcement actions. This information is maintained in ICIS by EPA in the Regional offices and it Headquarters. A future release of ICIS will replace the Permit Compliance System (PCS) which supports the NPDES and will integrate that information with Federal actions already in the system. ICIS also has the capability to track other activities occurring in the Region that support Compliance and Enforcement programs. These include; Incident Tracking, Compliance Assistance, and Compliance Monitoring.

WA MANIFEST:
Facility Site ID Number: 146
EPA ID: WAD009248287
NAICS: 321114

WYCOFF CO WEST SEATTLE (Continued) **1000271660**

SWC Desc:	Not reported
FWC Desc:	Not reported
Form Comm:	Site is undergoing groundwater remediation.
Data Year:	2010
Permit by Rule:	False
Treatment by Generator:	False
Mixed radioactive waste:	False
Importer of hazardous waste:	False
Immediate recycler:	False
Treatment/Storage/Disposal/Recycling Facility:	False
Generator of dangerous fuel waste:	False
Generator marketing to burner:	False
Other marketers (i.e., blender, distributor, etc.):	False
Utility boiler burner:	False
Industry boiler burner:	False
Industrial Furnace:	False
Smelter defferal:	False
Universal waste - batteries - generate:	False
Universal waste - thermostats - generate:	False
Universal waste - mercury - generate:	False
Universal waste - lamps - generate:	False
Universal waste - batteries - accumulate:	False
Universal waste - thermostats - accumulate:	False
Universal waste - mercury - accumulate:	False
Universal waste - lamps - accumulate:	False
Destination Facility for Universal Waste:	False
Off-specification used oil burner - utility boiler:	False
Off-specification used oil burner - industrial boiler:	False
Off-specification used oil burner - industrial furnace:	False
Tax Reg #:	178003644
Business Type:	Not reported
Mail Name:	Port of Seattle
Mail addr line1:	2711 Alaskan Way
Mail city,st,zip:	SEATTLE, WA 98121-1290
Mail country:	UNITED STATES
Legal org name:	Port of Seattle
Legal org type:	Municipal
Legal addr line1:	2711 Alaskan Way
Legal city,st,zip:	SEATTLE, WA 98121-1290
Legal country:	UNITED STATES
Legal phone nbr:	(206) 787-3000
Legal effective date:	07/29/1996
Land org name:	Port of Seattle
Land org type:	Municipal
Land person name:	Not reported
Land addr line1:	2711 Alaskan Way
Land city,st,zip:	SEATTLE, WA 98121-1290
Land country:	UNITED STATES
Land phone nbr:	(206) 787-3000
Operator org name:	Port of Seattle
Operator org type:	Municipal
Operator addr line1:	2711 Alaskan Way
Operator city,st,zip:	SEATTLE, WA 98121-1290
Operator country:	UNITED STATES
Operator phone nbr:	(206) 787-3000
Operator effective date:	07/29/1996
Site contact name:	Mike DeSota

WYCOFF CO WEST SEATTLE (Continued) **1000271660**

Site contact addr line1:	2711 Alaskan Way
Site Contact City/State/ Zip:	SEATTLE, WA 98121-1290
Site Contact Country:	UNITED STATES
Site Contact Phone #:	(206) 787-3344
Site Contact EMail:	DeSota.M@portseattle.org
Form Contact NAME:	Mike DeSota
Form Contact ADDR LINE1:	2711 Alaskan Way
Form Contact City,ST,Zip:	SEATTLE, WA 98121-1290
Form Contact Country:	UNITED STATES
Form Contact Phone #:	(206) 787-3344
Form Contact EMail:	DeSota.M@portseattle.org
Gen Status CD:	MQG
Monthly Generation:	False
Batch Generation:	True
One Time Generation:	False
Transport Own Waste:	False
Tranports Other Waste:	False
Recycler Onsite:	False
Transfer Facility:	False
Other Exemption:	Not reported
UW Battery Gen:	False
Used Oil Transporter:	False
Used Oil Transfer Facility:	False
Used Oil Processor:	False
Used Oil Refiner:	False
Used Oil Fuel Marketer Directs Shipments:	False
Used Oil Fuel Marketer Meets Specs:	False

Waste Streams Generated:

Facility ID:	146
Data Year:	2010
Description:	Listed Debris
Mix:	False
Reported Qty:	50 LB
Kilo Qty:	22.680000390096009
Density No:	0
Density Qty:	Not reported

Facility ID:	146
Data Year:	2010
Description:	Listed Product
Mix:	False
Reported Qty:	600 LB
Kilo Qty:	272.16000468115209
Density No:	0
Density Qty:	Not reported

Facility ID:	146
Data Year:	2012
Description:	F Listed Debris
Mix:	False
Reported Qty:	36 LB
Kilo Qty:	16.3296002
Density No:	0
Density Qty:	Not reported

Facility ID:	146

WYCOFF CO WEST SEATTLE (Continued) **1000271660**

Data Year: 2012
Description: F Listed Product
Mix: False
Reported Qty: 713 LB
Kilo Qty: 323.416805
Density No: 0
Density Qty: Not reported

Facility ID: 146
Data Year: 2015
Description: Water Impacted with F-Listed Product
Mix: False
Reported Qty: 400 LB
Kilo Qty: 181.440003
Density No: 0
Density Qty: Not reported

Facility ID: 146
Data Year: Not reported
Description: PPE with Creosote
Mix: No
Reported Qty: 700 LB
Kilo Qty: 317.520005461344
Density No: 0
Density Qty: Not reported

Facility ID: 146
Data Year: Not reported
Description: Soil Contaminated with Creosote
Mix: No
Reported Qty: 1500 LB
Kilo Qty: 680.40001170288
Density No: 0
Density Qty: Not reported

Facility ID: 146
Data Year: Not reported
Description: Water with Creosote
Mix: No
Reported Qty: 2700 LB
Kilo Qty: 1224.72002106518
Density No: 0
Density Qty: Not reported

Shipments Sent:
Facility ID: 146
Data Year: 2010
Shipment sent data: 12/9/2010
Reported Qty: 50 LB
Kilo Qty: 22.680000390096

Facility ID: 146
Data Year: 2010
Shipment sent data: 12/9/2010
Reported Qty: 600 LB
Kilo Qty: 272.160004681152

WYCOFF CO WEST SEATTLE (Continued) **1000271660**

Facility ID: 146
Data Year: 2012
Shipment sent data: 2012-03-20 00:00:00
Reported Qty: 36 LB
Kilo Qty: 16.3296002

Facility ID: 146
Data Year: 2012
Shipment sent data: 2012-03-20 00:00:00
Reported Qty: 238 LB
Kilo Qty: 107.956801

Facility ID: 146
Data Year: 2012
Shipment sent data: 2012-03-20 00:00:00
Reported Qty: 475 LB
Kilo Qty: 215.460003

Facility ID: 146
Data Year: 2015
Shipment sent data: 2015-02-23 00:00:00
Reported Qty: 400 LB
Kilo Qty: 181.440003

Facility ID: 146
Data Year: Not reported
Shipment sent data: 1/13/2006
Reported Qty: 700 LB
Kilo Qty: 317.520005461344

Facility ID: 146
Data Year: Not reported
Shipment sent data: 1/13/2006
Reported Qty: 1500 LB
Kilo Qty: 680.40001170288

Facility ID: 146
Data Year: Not reported
Shipment sent data: 4/5/2006
Reported Qty: 1500 LB
Kilo Qty: 680.40001170288

Facility ID: 146
Data Year: Not reported
Shipment sent data: 1/13/2006
Reported Qty: 1200 LB
Kilo Qty: 544.320009362304

Waste Stream Comments:
Facility ID: 146
Data Year: 2006
Comments: Soil Contaminated with Creosote

Facility ID: 146
Data Year: 2006
Comments: Personal Protective Equipment contaminated with Creosote.

WYCOFF CO WEST SEATTLE (Continued) **1000271660**

Facility ID: 146
Data Year: 2006
Comments: Water with Creosote

Facility ID: 146
Data Year: 2010
Comments: PPE & equipment contaminated by listed product during groundwater remediation activities.

Facility ID: 146
Data Year: 2010
Comments: Groundwater remediation.

Facility ID: 146
Data Year: 2012
Comments: PPE & equipment contaminated by listed product during groundwater remediation activities.

Facility ID: 146
Data Year: 2012
Comments: Groundwater remediation.

Facility ID: 146
Data Year: 2015
Comments: A-7: Groundwater monitoring/remediation waste.

Facility Site ID Number:	146
EPA ID:	WAD009248287
NAICS:	321114
SWC Desc:	Not reported
FWC Desc:	Not reported
Form Comm:	Not reported
Data Year:	2009
Permit by Rule:	False
Treatment by Generator:	False
Mixed radioactive waste:	False
Importer of hazardous waste:	False
Immediate recycler:	False
Treatment/Storage/Disposal/Recycling Facility:	False
Generator of dangerous fuel waste:	False
Generator marketing to burner:	False
Other marketers (i.e., blender, distributor, etc.):	False
Utility boiler burner:	False
Industry boiler burner:	False
Industrial Furnace:	False
Smelter defferal:	False
Universal waste - batteries - generate:	False
Universal waste - thermostats - generate:	False
Universal waste - mercury - generate:	False
Universal waste - lamps - generate:	False
Universal waste - batteries - accumulate:	False
Universal waste - thermostats - accumulate:	False
Universal waste - mercury - accumulate:	False
Universal waste - lamps - accumulate:	False
Destination Facility for Universal Waste:	False
Off-specification used oil burner - utility boiler:	False

WYCOFF CO WEST SEATTLE (Continued) **1000271660**

Off-specification used oil burner - industrial boiler:	False
Off-specification used oil burner - industrial furnace:	False
Tax Reg #:	178003644
Business Type:	Not reported
Mail Name:	Port of Seattle
Mail addr line1:	2711 Alaskan Way
Mail city,st,zip:	SEATTLE, WA 98121-1290
Mail country:	UNITED STATES
Legal org name:	Port of Seattle
Legal org type:	District
Legal addr line1:	2711 Alaskan Way
Legal city,st,zip:	SEATTLE, WA 98121-1290
Legal country:	UNITED STATES
Legal phone nbr:	(206)728-3000
Legal effective date:	07/29/1996
Land org name:	Port of Seattle
Land org type:	District
Land person name:	Not reported
Land addr line1:	2711 Alaskan Way
Land city,st,zip:	SEATTLE, WA 98121-1290
Land country:	UNITED STATES
Land phone nbr:	(206)728-3000
Operator org name:	Port of Seattle
Operator org type:	District
Operator addr line1:	2711 Alaskan Way
Operator city,st,zip:	SEATTLE, WA 98121-1290
Operator country:	UNITED STATES
Operator phone nbr:	(206)728-3000
Operator effective date:	07/29/1996
Site contact name:	Mike DeSota
Site contact addr line1:	2711 Alaskan Way
Site Contact City/State/ Zip:	SEATTLE, WA 98121-1290
Site Contact Country:	UNITED STATES
Site Contact Phone #:	(206)728-3344
Site Contact EMail:	DeSota.M@portseattle.org
Form Contact NAME:	Mike DeSota
Form Contact ADDR LINE1:	2711 Alaskan Way
Form Contact City,ST,Zip:	SEATTLE, WA 98121-1290
Form Contact Country:	UNITED STATES
Form Contact Phone #:	(206)728-3344
Form Contact EMail:	DeSota.M@portseattle.org
Gen Status CD:	XQG
Monthly Generation:	False
Batch Generation:	False
One Time Generation:	False
Transport Own Waste:	False
Tranports Other Waste:	False
Recycler Onsite:	False
Transfer Facility:	False
Other Exemption:	Not reported
UW Battery Gen:	False
Used Oil Transporter:	False
Used Oil Transfer Facility:	False
Used Oil Processor:	False
Used Oil Refiner:	False
Used Oil Fuel Marketer Directs Shipments:	False
Used Oil Fuel Marketer Meets Specs:	False

WYCOFF CO WEST SEATTLE (Continued) **1000271660**

Waste Streams Generated:

Facility ID:	146
Data Year:	2010
Description:	Listed Debris
Mix:	False
Reported Qty:	50 LB
Kilo Qty:	22.680000390096009
Density No:	0
Density Qty:	Not reported

Facility ID:	146
Data Year:	2010
Description:	Listed Product
Mix:	False
Reported Qty:	600 LB
Kilo Qty:	272.16000468115209
Density No:	0
Density Qty:	Not reported

Facility ID:	146
Data Year:	2012
Description:	F Listed Debris
Mix:	False
Reported Qty:	36 LB
Kilo Qty:	16.3296002
Density No:	0
Density Qty:	Not reported

Facility ID:	146
Data Year:	2012
Description:	F Listed Product
Mix:	False
Reported Qty:	713 LB
Kilo Qty:	323.416805
Density No:	0
Density Qty:	Not reported

Facility ID:	146
Data Year:	2015
Description:	Water Impacted with F-Listed Product
Mix:	False
Reported Qty:	400 LB
Kilo Qty:	181.440003
Density No:	0
Density Qty:	Not reported

Facility ID:	146
Data Year:	Not reported
Description:	PPE with Creosote
Mix:	No
Reported Qty:	700 LB
Kilo Qty:	317.520005461344
Density No:	0
Density Qty:	Not reported

Facility ID:	146
Data Year:	Not reported

WYCOFF CO WEST SEATTLE (Continued) **1000271660**

Description: Soil Contaminated with Creosote
Mix: No
Reported Qty: 1500 LB
Kilo Qty: 680.40001170288
Density No: 0
Density Qty: Not reported

Facility ID: 146
Data Year: Not reported
Description: Water with Creosote
Mix: No
Reported Qty: 2700 LB
Kilo Qty: 1224.72002106518
Density No: 0
Density Qty: Not reported

Shipments Sent:
Facility ID: 146
Data Year: 2010
Shipment sent data: 12/9/2010
Reported Qty: 50 LB
Kilo Qty: 22.680000390096

Facility ID: 146
Data Year: 2010
Shipment sent data: 12/9/2010
Reported Qty: 600 LB
Kilo Qty: 272.160004681152

Facility ID: 146
Data Year: 2012
Shipment sent data: 2012-03-20 00:00:00
Reported Qty: 36 LB
Kilo Qty: 16.3296002

Facility ID: 146
Data Year: 2012
Shipment sent data: 2012-03-20 00:00:00
Reported Qty: 238 LB
Kilo Qty: 107.956801

Facility ID: 146
Data Year: 2012
Shipment sent data: 2012-03-20 00:00:00
Reported Qty: 475 LB
Kilo Qty: 215.460003

Facility ID: 146
Data Year: 2015
Shipment sent data: 2015-02-23 00:00:00
Reported Qty: 400 LB
Kilo Qty: 181.440003

Facility ID: 146
Data Year: Not reported
Shipment sent data: 1/13/2006
Reported Qty: 700 LB

WYCOFF CO WEST SEATTLE (Continued) **1000271660**

Kilo Qty: 317.520005461344

Facility ID: 146
Data Year: Not reported
Shipment sent data: 1/13/2006
Reported Qty: 1500 LB
Kilo Qty: 680.40001170288

Facility ID: 146
Data Year: Not reported
Shipment sent data: 4/5/2006
Reported Qty: 1500 LB
Kilo Qty: 680.40001170288

Facility ID: 146
Data Year: Not reported
Shipment sent data: 1/13/2006
Reported Qty: 1200 LB
Kilo Qty: 544.320009362304

Waste Stream Comments:
Facility ID: 146
Data Year: 2006
Comments: Soil Contaminated with Creosote

Facility ID: 146
Data Year: 2006
Comments: Personal Protective Equipment contaminated with Creosote.

Facility ID: 146
Data Year: 2006
Comments: Water with Creosote

Facility ID: 146
Data Year: 2010
Comments: PPE & equipment contaminated by listed product during groundwater remediation activities.

Facility ID: 146
Data Year: 2010
Comments: Groundwater remediation.

Facility ID: 146
Data Year: 2012
Comments: PPE & equipment contaminated by listed product during groundwater remediation activities.

Facility ID: 146
Data Year: 2012
Comments: Groundwater remediation.

Facility ID: 146
Data Year: 2015
Comments: A-7: Groundwater monitoring/remediation waste.

Facility Site ID Number: 146

WYCOFF CO WEST SEATTLE (Continued) **1000271660**

EPA ID:	WAD009248287
NAICS:	321114
SWC Desc:	Not reported
FWC Desc:	Not reported
Form Comm:	NO REGULATED WASTE SHIPPED IN REPORTING YEAR 2014
Data Year:	2014
Permit by Rule:	False
Treatment by Generator:	False
Mixed radioactive waste:	False
Importer of hazardous waste:	False
Immediate recycler:	False
Treatment/Storage/Disposal/Recycling Facility:	False
Generator of dangerous fuel waste:	False
Generator marketing to burner:	False
Other marketers (i.e., blender, distributor, etc.):	False
Utility boiler burner:	False
Industry boiler burner:	False
Industrial Furnace:	False
Smelter defferal:	False
Universal waste - batteries - generate:	False
Universal waste - thermostats - generate:	False
Universal waste - mercury - generate:	False
Universal waste - lamps - generate:	False
Universal waste - batteries - accumulate:	False
Universal waste - thermostats - accumulate:	False
Universal waste - mercury - accumulate:	False
Universal waste - lamps - accumulate:	False
Destination Facility for Universal Waste:	False
Off-specification used oil burner - utility boiler:	False
Off-specification used oil burner - industrial boiler:	False
Off-specification used oil burner - industrial furnace:	False
Tax Reg #:	178003644
Business Type:	Not reported
Mail Name:	Port of Seattle
Mail addr line1:	2711 Alaskan Way
Mail city,st,zip:	SEATTLE, WA 98121-1290
Mail country:	UNITED STATES
Legal org name:	Port of Seattle
Legal org type:	Municipal
Legal addr line1:	2711 Alaskan Way
Legal city,st,zip:	SEATTLE, WA 98121-1290
Legal country:	UNITED STATES
Legal phone nbr:	(206) 787-3000
Legal effective date:	07/29/1996
Land org name:	Port of Seattle
Land org type:	Municipal
Land person name:	Not reported
Land addr line1:	2711 Alaskan Way
Land city,st,zip:	SEATTLE, WA 98121-1290
Land country:	UNITED STATES
Land phone nbr:	(206) 787-3000
Operator org name:	Port of Seattle
Operator org type:	Municipal
Operator addr line1:	2711 Alaskan Way
Operator city,st,zip:	SEATTLE, WA 98121-1290
Operator country:	UNITED STATES
Operator phone nbr:	(206) 787-3000

WYCOFF CO WEST SEATTLE (Continued) **1000271660**

Operator effective date:	07/29/1996
Site contact name:	Mike DeSota
Site contact addr line1:	2711 Alaskan Way
Site Contact City/State/ Zip:	SEATTLE, WA 98121-1290
Site Contact Country:	UNITED STATES
Site Contact Phone #:	(206) 787-3344
Site Contact EMail:	DeSota.M@portseattle.org
Form Contact NAME:	Mike DeSota
Form Contact ADDR LINE1:	2711 Alaskan Way
Form Contact City,ST,Zip:	SEATTLE, WA 98121-1290
Form Contact Country:	UNITED STATES
Form Contact Phone #:	(206) 787-3344
Form Contact EMail:	DeSota.M@portseattle.org
Gen Status CD:	XQG
Monthly Generation:	False
Batch Generation:	False
One Time Generation:	False
Transport Own Waste:	False
Tranports Other Waste:	False
Recycler Onsite:	False
Transfer Facility:	False
Other Exemption:	Not reported
UW Battery Gen:	False
Used Oil Transporter:	False
Used Oil Transfer Facility:	False
Used Oil Processor:	False
Used Oil Refiner:	False
Used Oil Fuel Marketer Directs Shipments:	False
Used Oil Fuel Marketer Meets Specs:	False

Waste Streams Generated:

Facility ID:	146
Data Year:	2010
Description:	Listed Debris
Mix:	False
Reported Qty:	50 LB
Kilo Qty:	22.680000390096009
Density No:	0
Density Qty:	Not reported

Facility ID:	146
Data Year:	2010
Description:	Listed Product
Mix:	False
Reported Qty:	600 LB
Kilo Qty:	272.16000468115209
Density No:	0
Density Qty:	Not reported

Facility ID:	146
Data Year:	2012
Description:	F Listed Debris
Mix:	False
Reported Qty:	36 LB
Kilo Qty:	16.3296002
Density No:	0
Density Qty:	Not reported

WYCOFF CO WEST SEATTLE (Continued) **1000271660**

Facility ID: 146
Data Year: 2012
Description: F Listed Product
Mix: False
Reported Qty: 713 LB
Kilo Qty: 323.416805
Density No: 0
Density Qty: Not reported

Facility ID: 146
Data Year: 2015
Description: Water Impacted with F-Listed Product
Mix: False
Reported Qty: 400 LB
Kilo Qty: 181.440003
Density No: 0
Density Qty: Not reported

Facility ID: 146
Data Year: Not reported
Description: PPE with Creosote
Mix: No
Reported Qty: 700 LB
Kilo Qty: 317.520005461344
Density No: 0
Density Qty: Not reported

Facility ID: 146
Data Year: Not reported
Description: Soil Contaminated with Creosote
Mix: No
Reported Qty: 1500 LB
Kilo Qty: 680.40001170288
Density No: 0
Density Qty: Not reported

Facility ID: 146
Data Year: Not reported
Description: Water with Creosote
Mix: No
Reported Qty: 2700 LB
Kilo Qty: 1224.72002106518
Density No: 0
Density Qty: Not reported

Shipments Sent:
Facility ID: 146
Data Year: 2010
Shipment sent data: 12/9/2010
Reported Qty: 50 LB
Kilo Qty: 22.680000390096

Facility ID: 146
Data Year: 2010
Shipment sent data: 12/9/2010
Reported Qty: 600 LB
Kilo Qty: 272.160004681152

WYCOFF CO WEST SEATTLE (Continued) **1000271660**

Facility ID: 146
Data Year: 2012
Shipment sent data: 2012-03-20 00:00:00
Reported Qty: 36 LB
Kilo Qty: 16.3296002

Facility ID: 146
Data Year: 2012
Shipment sent data: 2012-03-20 00:00:00
Reported Qty: 238 LB
Kilo Qty: 107.956801

Facility ID: 146
Data Year: 2012
Shipment sent data: 2012-03-20 00:00:00
Reported Qty: 475 LB
Kilo Qty: 215.460003

Facility ID: 146
Data Year: 2015
Shipment sent data: 2015-02-23 00:00:00
Reported Qty: 400 LB
Kilo Qty: 181.440003

Facility ID: 146
Data Year: Not reported
Shipment sent data: 1/13/2006
Reported Qty: 700 LB
Kilo Qty: 317.520005461344

Facility ID: 146
Data Year: Not reported
Shipment sent data: 1/13/2006
Reported Qty: 1500 LB
Kilo Qty: 680.40001170288

Facility ID: 146
Data Year: Not reported
Shipment sent data: 4/5/2006
Reported Qty: 1500 LB
Kilo Qty: 680.40001170288

Facility ID: 146
Data Year: Not reported
Shipment sent data: 1/13/2006
Reported Qty: 1200 LB
Kilo Qty: 544.320009362304

Waste Stream Comments:
Facility ID: 146
Data Year: 2006
Comments: Soil Contaminated with Creosote

Facility ID: 146
Data Year: 2006
Comments: Personal Protective Equipment contaminated with Creosote.

WYCOFF CO WEST SEATTLE (Continued) **1000271660**

Facility ID: 146
Data Year: 2006
Comments: Water with Creosote

Facility ID: 146
Data Year: 2010
Comments: PPE & equipment contaminated by listed product during groundwater remediation activities.

Facility ID: 146
Data Year: 2010
Comments: Groundwater remediation.

Facility ID: 146
Data Year: 2012
Comments: PPE & equipment contaminated by listed product during groundwater remediation activities.

Facility ID: 146
Data Year: 2012
Comments: Groundwater remediation.

Facility ID: 146
Data Year: 2015
Comments: A-7: Groundwater monitoring/remediation waste.

Facility Site ID Number: 146
EPA ID: WAD009248287
NAICS: 321114
SWC Desc: Not reported
FWC Desc: F032, F034, F035, U051
Form Comm: Site is reporting as MQG due to generation of remediation waste.
Data Year: 2012
Permit by Rule: False
Treatment by Generator: False
Mixed radioactive waste: False
Importer of hazardous waste: False
Immediate recycler: False
Treatment/Storage/Disposal/Recycling Facility: False
Generator of dangerous fuel waste: False
Generator marketing to burner: False
Other marketers (i.e., blender, distributor, etc.): False
Utility boiler burner: False
Industry boiler burner: False
Industrial Furnace: False
Smelter defferal: False
Universal waste - batteries - generate: False
Universal waste - thermostats - generate: False
Universal waste - mercury - generate: False
Universal waste - lamps - generate: False
Universal waste - batteries - accumulate: False
Universal waste - thermostats - accumulate: False
Universal waste - mercury - accumulate: False
Universal waste - lamps - accumulate: False
Destination Facility for Universal Waste: False
Off-specification used oil burner - utility boiler: False

WYCOFF CO WEST SEATTLE (Continued) **1000271660**

Off-specification used oil burner - industrial boiler:	False
Off-specification used oil burner - industrial furnace:	False
Tax Reg #:	178003644
Business Type:	Not reported
Mail Name:	Port of Seattle
Mail addr line1:	2711 Alaskan Way
Mail city,st,zip:	SEATTLE, WA 98121-1290
Mail country:	UNITED STATES
Legal org name:	Port of Seattle
Legal org type:	Municipal
Legal addr line1:	2711 Alaskan Way
Legal city,st,zip:	SEATTLE, WA 98121-1290
Legal country:	UNITED STATES
Legal phone nbr:	(206) 787-3000
Legal effective date:	07/29/1996
Land org name:	Port of Seattle
Land org type:	Municipal
Land person name:	Not reported
Land addr line1:	2711 Alaskan Way
Land city,st,zip:	SEATTLE, WA 98121-1290
Land country:	UNITED STATES
Land phone nbr:	(206) 787-3000
Operator org name:	Port of Seattle
Operator org type:	Municipal
Operator addr line1:	2711 Alaskan Way
Operator city,st,zip:	SEATTLE, WA 98121-1290
Operator country:	UNITED STATES
Operator phone nbr:	(206) 787-3000
Operator effective date:	07/29/1996
Site contact name:	Mike DeSota
Site contact addr line1:	2711 Alaskan Way
Site Contact City/State/ Zip:	SEATTLE, WA 98121-1290
Site Contact Country:	UNITED STATES
Site Contact Phone #:	(206) 787-3344
Site Contact EMail:	DeSota.M@portseattle.org
Form Contact NAME:	Mike DeSota
Form Contact ADDR LINE1:	2711 Alaskan Way
Form Contact City,ST,Zip:	SEATTLE, WA 98121-1290
Form Contact Country:	UNITED STATES
Form Contact Phone #:	(206) 787-3344
Form Contact EMail:	DeSota.M@portseattle.org
Gen Status CD:	MQG
Monthly Generation:	False
Batch Generation:	True
One Time Generation:	False
Transport Own Waste:	False
Tranports Other Waste:	False
Recycler Onsite:	False
Transfer Facility:	False
Other Exemption:	Not reported
UW Battery Gen:	False
Used Oil Transporter:	False
Used Oil Transfer Facility:	False
Used Oil Processor:	False
Used Oil Refiner:	False
Used Oil Fuel Marketer Directs Shipments:	False
Used Oil Fuel Marketer Meets Specs:	False

WYCOFF CO WEST SEATTLE (Continued) **1000271660**

Waste Streams Generated:

Facility ID:	146
Data Year:	2010
Description:	Listed Debris
Mix:	False
Reported Qty:	50 LB
Kilo Qty:	22.680000390096009
Density No:	0
Density Qty:	Not reported

Facility ID:	146
Data Year:	2010
Description:	Listed Product
Mix:	False
Reported Qty:	600 LB
Kilo Qty:	272.16000468115209
Density No:	0
Density Qty:	Not reported

Facility ID:	146
Data Year:	2012
Description:	F Listed Debris
Mix:	False
Reported Qty:	36 LB
Kilo Qty:	16.3296002
Density No:	0
Density Qty:	Not reported

Facility ID:	146
Data Year:	2012
Description:	F Listed Product
Mix:	False
Reported Qty:	713 LB
Kilo Qty:	323.416805
Density No:	0
Density Qty:	Not reported

Facility ID:	146
Data Year:	2015
Description:	Water Impacted with F-Listed Product
Mix:	False
Reported Qty:	400 LB
Kilo Qty:	181.440003
Density No:	0
Density Qty:	Not reported

Facility ID:	146
Data Year:	Not reported
Description:	PPE with Creosote
Mix:	No
Reported Qty:	700 LB
Kilo Qty:	317.520005461344
Density No:	0
Density Qty:	Not reported

Facility ID:	146
Data Year:	Not reported

WYCOFF CO WEST SEATTLE (Continued) **1000271660**

Description: Soil Contaminated with Creosote
Mix: No
Reported Qty: 1500 LB
Kilo Qty: 680.40001170288
Density No: 0
Density Qty: Not reported

Facility ID: 146
Data Year: Not reported
Description: Water with Creosote
Mix: No
Reported Qty: 2700 LB
Kilo Qty: 1224.72002106518
Density No: 0
Density Qty: Not reported

Shipments Sent:
Facility ID: 146
Data Year: 2010
Shipment sent data: 12/9/2010
Reported Qty: 50 LB
Kilo Qty: 22.680000390096

Facility ID: 146
Data Year: 2010
Shipment sent data: 12/9/2010
Reported Qty: 600 LB
Kilo Qty: 272.160004681152

Facility ID: 146
Data Year: 2012
Shipment sent data: 2012-03-20 00:00:00
Reported Qty: 36 LB
Kilo Qty: 16.3296002

Facility ID: 146
Data Year: 2012
Shipment sent data: 2012-03-20 00:00:00
Reported Qty: 238 LB
Kilo Qty: 107.956801

Facility ID: 146
Data Year: 2012
Shipment sent data: 2012-03-20 00:00:00
Reported Qty: 475 LB
Kilo Qty: 215.460003

Facility ID: 146
Data Year: 2015
Shipment sent data: 2015-02-23 00:00:00
Reported Qty: 400 LB
Kilo Qty: 181.440003

Facility ID: 146
Data Year: Not reported
Shipment sent data: 1/13/2006
Reported Qty: 700 LB

WYCOFF CO WEST SEATTLE (Continued) **1000271660**

Kilo Qty: 317.520005461344

Facility ID: 146
Data Year: Not reported
Shipment sent data: 1/13/2006
Reported Qty: 1500 LB
Kilo Qty: 680.40001170288

Facility ID: 146
Data Year: Not reported
Shipment sent data: 4/5/2006
Reported Qty: 1500 LB
Kilo Qty: 680.40001170288

Facility ID: 146
Data Year: Not reported
Shipment sent data: 1/13/2006
Reported Qty: 1200 LB
Kilo Qty: 544.320009362304

Waste Stream Comments:
Facility ID: 146
Data Year: 2006
Comments: Soil Contaminated with Creosote

Facility ID: 146
Data Year: 2006
Comments: Personal Protective Equipment contaminated with Creosote.

Facility ID: 146
Data Year: 2006
Comments: Water with Creosote

Facility ID: 146
Data Year: 2010
Comments: PPE & equipment contaminated by listed product during groundwater remediation activities.

Facility ID: 146
Data Year: 2010
Comments: Groundwater remediation.

Facility ID: 146
Data Year: 2012
Comments: PPE & equipment contaminated by listed product during groundwater remediation activities.

Facility ID: 146
Data Year: 2012
Comments: Groundwater remediation.

Facility ID: 146
Data Year: 2015
Comments: A-7: Groundwater monitoring/remediation waste.

Facility Site ID Number: 146

WYCOFF CO WEST SEATTLE (Continued) **1000271660**

EPA ID:	WAD009248287
NAICS:	321114
SWC Desc:	Not reported
FWC Desc:	Not reported
Form Comm:	Not reported
Data Year:	2008
Permit by Rule:	False
Treatment by Generator:	False
Mixed radioactive waste:	False
Importer of hazardous waste:	False
Immediate recycler:	False
Treatment/Storage/Disposal/Recycling Facility:	False
Generator of dangerous fuel waste:	False
Generator marketing to burner:	False
Other marketers (i.e., blender, distributor, etc.):	False
Utility boiler burner:	False
Industry boiler burner:	False
Industrial Furnace:	False
Smelter defferal:	False
Universal waste - batteries - generate:	False
Universal waste - thermostats - generate:	False
Universal waste - mercury - generate:	False
Universal waste - lamps - generate:	False
Universal waste - batteries - accumulate:	False
Universal waste - thermostats - accumulate:	False
Universal waste - mercury - accumulate:	False
Universal waste - lamps - accumulate:	False
Destination Facility for Universal Waste:	False
Off-specification used oil burner - utility boiler:	False
Off-specification used oil burner - industrial boiler:	False
Off-specification used oil burner - industrial furnace:	False
Tax Reg #:	178003644
Business Type:	Not reported
Mail Name:	Port of Seattle
Mail addr line1:	2711 Alaskan Way
Mail city,st,zip:	SEATTLE, WA 98121-1290
Mail country:	UNITED STATES
Legal org name:	Port of Seattle
Legal org type:	District
Legal addr line1:	2711 Alaskan Way
Legal city,st,zip:	SEATTLE, WA 98121-1290
Legal country:	UNITED STATES
Legal phone nbr:	(206)728-3000
Legal effective date:	07/29/1996
Land org name:	Port of Seattle
Land org type:	District
Land person name:	Not reported
Land addr line1:	2711 Alaskan Way
Land city,st,zip:	SEATTLE, WA 98121-1290
Land country:	UNITED STATES
Land phone nbr:	(206)728-3000
Operator org name:	Port of Seattle
Operator org type:	District
Operator addr line1:	2711 Alaskan Way
Operator city,st,zip:	SEATTLE, WA 98121-1290
Operator country:	UNITED STATES
Operator phone nbr:	(206)728-3000

WYCOFF CO WEST SEATTLE (Continued) **1000271660**

Operator effective date:	07/29/1996
Site contact name:	Mike DeSota
Site contact addr line1:	2711 Alaskan Way
Site Contact City/State/ Zip:	SEATTLE, WA 98121-1290
Site Contact Country:	UNITED STATES
Site Contact Phone #:	(206)728-3344
Site Contact EMail:	DeSota.M@portseattle.org
Form Contact NAME:	Mike DeSota
Form Contact ADDR LINE1:	2711 Alaskan Way
Form Contact City,ST,Zip:	SEATTLE, WA 98121-1290
Form Contact Country:	UNITED STATES
Form Contact Phone #:	(206)728-3344
Form Contact EMail:	DeSota.M@portseattle.org
Gen Status CD:	XQG
Monthly Generation:	False
Batch Generation:	False
One Time Generation:	False
Transport Own Waste:	False
Tranports Other Waste:	False
Recycler Onsite:	False
Transfer Facility:	False
Other Exemption:	Not reported
UW Battery Gen:	False
Used Oil Transporter:	False
Used Oil Transfer Facility:	False
Used Oil Processor:	False
Used Oil Refiner:	False
Used Oil Fuel Marketer Directs Shipments:	False
Used Oil Fuel Marketer Meets Specs:	False

Waste Streams Generated:

Facility ID:	146
Data Year:	2010
Description:	Listed Debris
Mix:	False
Reported Qty:	50 LB
Kilo Qty:	22.680000390096009
Density No:	0
Density Qty:	Not reported

Facility ID:	146
Data Year:	2010
Description:	Listed Product
Mix:	False
Reported Qty:	600 LB
Kilo Qty:	272.16000468115209
Density No:	0
Density Qty:	Not reported

Facility ID:	146
Data Year:	2012
Description:	F Listed Debris
Mix:	False
Reported Qty:	36 LB
Kilo Qty:	16.3296002
Density No:	0
Density Qty:	Not reported

WYCOFF CO WEST SEATTLE (Continued) **1000271660**

Facility ID: 146
Data Year: 2012
Description: F Listed Product
Mix: False
Reported Qty: 713 LB
Kilo Qty: 323.416805
Density No: 0
Density Qty: Not reported

Facility ID: 146
Data Year: 2015
Description: Water Impacted with F-Listed Product
Mix: False
Reported Qty: 400 LB
Kilo Qty: 181.440003
Density No: 0
Density Qty: Not reported

Facility ID: 146
Data Year: Not reported
Description: PPE with Creosote
Mix: No
Reported Qty: 700 LB
Kilo Qty: 317.520005461344
Density No: 0
Density Qty: Not reported

Facility ID: 146
Data Year: Not reported
Description: Soil Contaminated with Creosote
Mix: No
Reported Qty: 1500 LB
Kilo Qty: 680.40001170288
Density No: 0
Density Qty: Not reported

Facility ID: 146
Data Year: Not reported
Description: Water with Creosote
Mix: No
Reported Qty: 2700 LB
Kilo Qty: 1224.72002106518
Density No: 0
Density Qty: Not reported

Shipments Sent:
Facility ID: 146
Data Year: 2010
Shipment sent data: 12/9/2010
Reported Qty: 50 LB
Kilo Qty: 22.680000390096

Facility ID: 146
Data Year: 2010
Shipment sent data: 12/9/2010
Reported Qty: 600 LB
Kilo Qty: 272.160004681152

WYCOFF CO WEST SEATTLE (Continued) **1000271660**

Facility ID: 146
Data Year: 2012
Shipment sent data: 2012-03-20 00:00:00
Reported Qty: 36 LB
Kilo Qty: 16.3296002

Facility ID: 146
Data Year: 2012
Shipment sent data: 2012-03-20 00:00:00
Reported Qty: 238 LB
Kilo Qty: 107.956801

Facility ID: 146
Data Year: 2012
Shipment sent data: 2012-03-20 00:00:00
Reported Qty: 475 LB
Kilo Qty: 215.460003

Facility ID: 146
Data Year: 2015
Shipment sent data: 2015-02-23 00:00:00
Reported Qty: 400 LB
Kilo Qty: 181.440003

Facility ID: 146
Data Year: Not reported
Shipment sent data: 1/13/2006
Reported Qty: 700 LB
Kilo Qty: 317.520005461344

Facility ID: 146
Data Year: Not reported
Shipment sent data: 1/13/2006
Reported Qty: 1500 LB
Kilo Qty: 680.40001170288

Facility ID: 146
Data Year: Not reported
Shipment sent data: 4/5/2006
Reported Qty: 1500 LB
Kilo Qty: 680.40001170288

Facility ID: 146
Data Year: Not reported
Shipment sent data: 1/13/2006
Reported Qty: 1200 LB
Kilo Qty: 544.320009362304

Waste Stream Comments:
Facility ID: 146
Data Year: 2006
Comments: Soil Contaminated with Creosote

Facility ID: 146
Data Year: 2006
Comments: Personal Protective Equipment contaminated with Creosote.

WYCOFF CO WEST SEATTLE (Continued) **1000271660**

Facility ID: 146
Data Year: 2006
Comments: Water with Creosote

Facility ID: 146
Data Year: 2010
Comments: PPE & equipment contaminated by listed product during groundwater remediation activities.

Facility ID: 146
Data Year: 2010
Comments: Groundwater remediation.

Facility ID: 146
Data Year: 2012
Comments: PPE & equipment contaminated by listed product during groundwater remediation activities.

Facility ID: 146
Data Year: 2012
Comments: Groundwater remediation.

Facility ID: 146
Data Year: 2015
Comments: A-7: Groundwater monitoring/remediation waste.

Facility Site ID Number:	146
EPA ID:	WAD009248287
NAICS:	321114
SWC Desc:	Not reported
FWC Desc:	Not reported
Form Comm:	Not reported
Data Year:	2013
Permit by Rule:	False
Treatment by Generator:	False
Mixed radioactive waste:	False
Importer of hazardous waste:	False
Immediate recycler:	False
Treatment/Storage/Disposal/Recycling Facility:	False
Generator of dangerous fuel waste:	False
Generator marketing to burner:	False
Other marketers (i.e., blender, distributor, etc.):	False
Utility boiler burner:	False
Industry boiler burner:	False
Industrial Furnace:	False
Smelter defferal:	False
Universal waste - batteries - generate:	False
Universal waste - thermostats - generate:	False
Universal waste - mercury - generate:	False
Universal waste - lamps - generate:	False
Universal waste - batteries - accumulate:	False
Universal waste - thermostats - accumulate:	False
Universal waste - mercury - accumulate:	False
Universal waste - lamps - accumulate:	False
Destination Facility for Universal Waste:	False
Off-specification used oil burner - utility boiler:	False

WYCOFF CO WEST SEATTLE (Continued) **1000271660**

Off-specification used oil burner - industrial boiler:	False
Off-specification used oil burner - industrial furnace:	False
Tax Reg #:	178003644
Business Type:	Not reported
Mail Name:	Port of Seattle
Mail addr line1:	2711 Alaskan Way
Mail city,st,zip:	SEATTLE, WA 98121-1290
Mail country:	UNITED STATES
Legal org name:	Port of Seattle
Legal org type:	Municipal
Legal addr line1:	2711 Alaskan Way
Legal city,st,zip:	SEATTLE, WA 98121-1290
Legal country:	UNITED STATES
Legal phone nbr:	(206) 787-3000
Legal effective date:	07/29/1996
Land org name:	Port of Seattle
Land org type:	Municipal
Land person name:	Not reported
Land addr line1:	2711 Alaskan Way
Land city,st,zip:	SEATTLE, WA 98121-1290
Land country:	UNITED STATES
Land phone nbr:	(206) 787-3000
Operator org name:	Port of Seattle
Operator org type:	Municipal
Operator addr line1:	2711 Alaskan Way
Operator city,st,zip:	SEATTLE, WA 98121-1290
Operator country:	UNITED STATES
Operator phone nbr:	(206) 787-3000
Operator effective date:	07/29/1996
Site contact name:	Mike DeSota
Site contact addr line1:	2711 Alaskan Way
Site Contact City/State/ Zip:	SEATTLE, WA 98121-1290
Site Contact Country:	UNITED STATES
Site Contact Phone #:	(206) 787-3344
Site Contact EMail:	DeSota.M@portseattle.org
Form Contact NAME:	Mike DeSota
Form Contact ADDR LINE1:	2711 Alaskan Way
Form Contact City,ST,Zip:	SEATTLE, WA 98121-1290
Form Contact Country:	UNITED STATES
Form Contact Phone #:	(206) 787-3344
Form Contact EMail:	DeSota.M@portseattle.org
Gen Status CD:	XQG
Monthly Generation:	False
Batch Generation:	False
One Time Generation:	False
Transport Own Waste:	False
Tranports Other Waste:	False
Recycler Onsite:	False
Transfer Facility:	False
Other Exemption:	Not reported
UW Battery Gen:	False
Used Oil Transporter:	False
Used Oil Transfer Facility:	False
Used Oil Processor:	False
Used Oil Refiner:	False
Used Oil Fuel Marketer Directs Shipments:	False
Used Oil Fuel Marketer Meets Specs:	False

WYCOFF CO WEST SEATTLE (Continued) **1000271660**

Waste Streams Generated:

Facility ID:	146
Data Year:	2010
Description:	Listed Debris
Mix:	False
Reported Qty:	50 LB
Kilo Qty:	22.680000390096009
Density No:	0
Density Qty:	Not reported

Facility ID:	146
Data Year:	2010
Description:	Listed Product
Mix:	False
Reported Qty:	600 LB
Kilo Qty:	272.16000468115209
Density No:	0
Density Qty:	Not reported

Facility ID:	146
Data Year:	2012
Description:	F Listed Debris
Mix:	False
Reported Qty:	36 LB
Kilo Qty:	16.3296002
Density No:	0
Density Qty:	Not reported

Facility ID:	146
Data Year:	2012
Description:	F Listed Product
Mix:	False
Reported Qty:	713 LB
Kilo Qty:	323.416805
Density No:	0
Density Qty:	Not reported

Facility ID:	146
Data Year:	2015
Description:	Water Impacted with F-Listed Product
Mix:	False
Reported Qty:	400 LB
Kilo Qty:	181.440003
Density No:	0
Density Qty:	Not reported

Facility ID:	146
Data Year:	Not reported
Description:	PPE with Creosote
Mix:	No
Reported Qty:	700 LB
Kilo Qty:	317.520005461344
Density No:	0
Density Qty:	Not reported

Facility ID:	146
Data Year:	Not reported

WYCOFF CO WEST SEATTLE (Continued) **1000271660**

Description: Soil Contaminated with Creosote
Mix: No
Reported Qty: 1500 LB
Kilo Qty: 680.40001170288
Density No: 0
Density Qty: Not reported

Facility ID: 146
Data Year: Not reported
Description: Water with Creosote
Mix: No
Reported Qty: 2700 LB
Kilo Qty: 1224.72002106518
Density No: 0
Density Qty: Not reported

Shipments Sent:
Facility ID: 146
Data Year: 2010
Shipment sent data: 12/9/2010
Reported Qty: 50 LB
Kilo Qty: 22.680000390096

Facility ID: 146
Data Year: 2010
Shipment sent data: 12/9/2010
Reported Qty: 600 LB
Kilo Qty: 272.160004681152

Facility ID: 146
Data Year: 2012
Shipment sent data: 2012-03-20 00:00:00
Reported Qty: 36 LB
Kilo Qty: 16.3296002

Facility ID: 146
Data Year: 2012
Shipment sent data: 2012-03-20 00:00:00
Reported Qty: 238 LB
Kilo Qty: 107.956801

Facility ID: 146
Data Year: 2012
Shipment sent data: 2012-03-20 00:00:00
Reported Qty: 475 LB
Kilo Qty: 215.460003

Facility ID: 146
Data Year: 2015
Shipment sent data: 2015-02-23 00:00:00
Reported Qty: 400 LB
Kilo Qty: 181.440003

Facility ID: 146
Data Year: Not reported
Shipment sent data: 1/13/2006
Reported Qty: 700 LB

WYCOFF CO WEST SEATTLE (Continued) **1000271660**

Kilo Qty: 317.520005461344

Facility ID: 146
Data Year: Not reported
Shipment sent data: 1/13/2006
Reported Qty: 1500 LB
Kilo Qty: 680.40001170288

Facility ID: 146
Data Year: Not reported
Shipment sent data: 4/5/2006
Reported Qty: 1500 LB
Kilo Qty: 680.40001170288

Facility ID: 146
Data Year: Not reported
Shipment sent data: 1/13/2006
Reported Qty: 1200 LB
Kilo Qty: 544.320009362304

Waste Stream Comments:
Facility ID: 146
Data Year: 2006
Comments: Soil Contaminated with Creosote

Facility ID: 146
Data Year: 2006
Comments: Personal Protective Equipment contaminated with Creosote.

Facility ID: 146
Data Year: 2006
Comments: Water with Creosote

Facility ID: 146
Data Year: 2010
Comments: PPE & equipment contaminated by listed product during groundwater remediation activities.

Facility ID: 146
Data Year: 2010
Comments: Groundwater remediation.

Facility ID: 146
Data Year: 2012
Comments: PPE & equipment contaminated by listed product during groundwater remediation activities.

Facility ID: 146
Data Year: 2012
Comments: Groundwater remediation.

Facility ID: 146
Data Year: 2015
Comments: A-7: Groundwater monitoring/remediation waste.

Facility Site ID Number: 146

WYCOFF CO WEST SEATTLE (Continued) **1000271660**

EPA ID:	WAD009248287
NAICS:	321114
SWC Desc:	Not reported
FWC Desc:	D007,F032,F034,F035
Form Comm:	All RY2015 waste generated by ongoing remediation/groundwater monitoring.
Data Year:	2015
Permit by Rule:	False
Treatment by Generator:	False
Mixed radioactive waste:	False
Importer of hazardous waste:	False
Immediate recycler:	False
Treatment/Storage/Disposal/Recycling Facility:	False
Generator of dangerous fuel waste:	False
Generator marketing to burner:	False
Other marketers (i.e., blender, distributor, etc.):	False
Utility boiler burner:	False
Industry boiler burner:	False
Industrial Furnace:	False
Smelter defferal:	False
Universal waste - batteries - generate:	False
Universal waste - thermostats - generate:	False
Universal waste - mercury - generate:	False
Universal waste - lamps - generate:	False
Universal waste - batteries - accumulate:	False
Universal waste - thermostats - accumulate:	False
Universal waste - mercury - accumulate:	False
Universal waste - lamps - accumulate:	False
Destination Facility for Universal Waste:	False
Off-specification used oil burner - utility boiler:	False
Off-specification used oil burner - industrial boiler:	False
Off-specification used oil burner - industrial furnace:	False
Tax Reg #:	178003644
Business Type:	Not reported
Mail Name:	Port of Seattle
Mail addr line1:	2711 Alaskan Way
Mail city,st,zip:	SEATTLE, WA 98121-1290
Mail country:	UNITED STATES
Legal org name:	Port of Seattle
Legal org type:	Municipal
Legal addr line1:	2711 Alaskan Way
Legal city,st,zip:	SEATTLE, WA 98121-1290
Legal country:	UNITED STATES
Legal phone nbr:	(206) 787-3000
Legal effective date:	07/29/1996
Land org name:	Port of Seattle
Land org type:	Municipal
Land person name:	Not reported
Land addr line1:	2711 Alaskan Way
Land city,st,zip:	SEATTLE, WA 98121-1290
Land country:	UNITED STATES
Land phone nbr:	(206) 787-3000
Operator org name:	Port of Seattle
Operator org type:	Municipal
Operator addr line1:	2711 Alaskan Way
Operator city,st,zip:	SEATTLE, WA 98121-1290
Operator country:	UNITED STATES

WYCOFF CO WEST SEATTLE (Continued) **1000271660**

Operator phone nbr:	(206) 787-3000
Operator effective date:	07/29/1996
Site contact name:	Mike DeSota
Site contact addr line1:	2711 Alaskan Way
Site Contact City/State/ Zip:	SEATTLE, WA 98121-1290
Site Contact Country:	UNITED STATES
Site Contact Phone #:	(206) 787-3344
Site Contact EMail:	DeSota.M@portseattle.org
Form Contact NAME:	Mike DeSota
Form Contact ADDR LINE1:	2711 Alaskan Way
Form Contact City,ST,Zip:	SEATTLE, WA 98121-1290
Form Contact Country:	UNITED STATES
Form Contact Phone #:	(206) 787-3344
Form Contact EMail:	DeSota.M@portseattle.org
Gen Status CD:	MQG
Monthly Generation:	False
Batch Generation:	True
One Time Generation:	False
Transport Own Waste:	False
Tranports Other Waste:	False
Recycler Onsite:	False
Transfer Facility:	False
Other Exemption:	Not reported
UW Battery Gen:	False
Used Oil Transporter:	False
Used Oil Transfer Facility:	False
Used Oil Processor:	False
Used Oil Refiner:	False
Used Oil Fuel Marketer Directs Shipments:	False
Used Oil Fuel Marketer Meets Specs:	False

Waste Streams Generated:

Facility ID:	146
Data Year:	2010
Description:	Listed Debris
Mix:	False
Reported Qty:	50 LB
Kilo Qty:	22.680000390096009
Density No:	0
Density Qty:	Not reported

Facility ID:	146
Data Year:	2010
Description:	Listed Product
Mix:	False
Reported Qty:	600 LB
Kilo Qty:	272.16000468115209
Density No:	0
Density Qty:	Not reported

Facility ID:	146
Data Year:	2012
Description:	F Listed Debris
Mix:	False
Reported Qty:	36 LB
Kilo Qty:	16.3296002
Density No:	0

WYCOFF CO WEST SEATTLE (Continued) **1000271660**

Density Qty: Not reported

Facility ID: 146
Data Year: 2012
Description: F Listed Product
Mix: False
Reported Qty: 713 LB
Kilo Qty: 323.416805
Density No: 0
Density Qty: Not reported

Facility ID: 146
Data Year: 2015
Description: Water Impacted with F-Listed Product
Mix: False
Reported Qty: 400 LB
Kilo Qty: 181.440003
Density No: 0
Density Qty: Not reported

Facility ID: 146
Data Year: Not reported
Description: PPE with Creosote
Mix: No
Reported Qty: 700 LB
Kilo Qty: 317.520005461344
Density No: 0
Density Qty: Not reported

Facility ID: 146
Data Year: Not reported
Description: Soil Contaminated with Creosote
Mix: No
Reported Qty: 1500 LB
Kilo Qty: 680.40001170288
Density No: 0
Density Qty: Not reported

Facility ID: 146
Data Year: Not reported
Description: Water with Creosote
Mix: No
Reported Qty: 2700 LB
Kilo Qty: 1224.72002106518
Density No: 0
Density Qty: Not reported

Shipments Sent:
Facility ID: 146
Data Year: 2010
Shipment sent data: 12/9/2010
Reported Qty: 50 LB
Kilo Qty: 22.680000390096

Facility ID: 146
Data Year: 2010
Shipment sent data: 12/9/2010

WYCOFF CO WEST SEATTLE (Continued) **1000271660**

Reported Qty: 600 LB
Kilo Qty: 272.160004681152

Facility ID: 146
Data Year: 2012
Shipment sent data: 2012-03-20 00:00:00
Reported Qty: 36 LB
Kilo Qty: 16.3296002

Facility ID: 146
Data Year: 2012
Shipment sent data: 2012-03-20 00:00:00
Reported Qty: 238 LB
Kilo Qty: 107.956801

Facility ID: 146
Data Year: 2012
Shipment sent data: 2012-03-20 00:00:00
Reported Qty: 475 LB
Kilo Qty: 215.460003

Facility ID: 146
Data Year: 2015
Shipment sent data: 2015-02-23 00:00:00
Reported Qty: 400 LB
Kilo Qty: 181.440003

Facility ID: 146
Data Year: Not reported
Shipment sent data: 1/13/2006
Reported Qty: 700 LB
Kilo Qty: 317.520005461344

Facility ID: 146
Data Year: Not reported
Shipment sent data: 1/13/2006
Reported Qty: 1500 LB
Kilo Qty: 680.40001170288

Facility ID: 146
Data Year: Not reported
Shipment sent data: 4/5/2006
Reported Qty: 1500 LB
Kilo Qty: 680.40001170288

Facility ID: 146
Data Year: Not reported
Shipment sent data: 1/13/2006
Reported Qty: 1200 LB
Kilo Qty: 544.320009362304

Waste Stream Comments:
Facility ID: 146
Data Year: 2006
Comments: Soil Contaminated with Creosote

Facility ID: 146

WYCOFF CO WEST SEATTLE (Continued) **1000271660**

Data Year: 2006
Comments: Personal Protective Equipment contaminated with Creosote.

Facility ID: 146
Data Year: 2006
Comments: Water with Creosote

Facility ID: 146
Data Year: 2010
Comments: PPE & equipment contaminated by listed product during groundwater remediation activities.

Facility ID: 146
Data Year: 2010
Comments: Groundwater remediation.

Facility ID: 146
Data Year: 2012
Comments: PPE & equipment contaminated by listed product during groundwater remediation activities.

Facility ID: 146
Data Year: 2012
Comments: Groundwater remediation.

Facility ID: 146
Data Year: 2015
Comments: A-7: Groundwater monitoring/remediation waste.

Facility Site ID Number:	146
EPA ID:	WAD009248287
NAICS:	321114
SWC Desc:	Not reported
FWC Desc:	Not reported
Form Comm:	Not reported
Data Year:	2011
Permit by Rule:	False
Treatment by Generator:	False
Mixed radioactive waste:	False
Importer of hazardous waste:	False
Immediate recycler:	False
Treatment/Storage/Disposal/Recycling Facility:	False
Generator of dangerous fuel waste:	False
Generator marketing to burner:	False
Other marketers (i.e., blender, distributor, etc.):	False
Utility boiler burner:	False
Industry boiler burner:	False
Industrial Furnace:	False
Smelter defferal:	False
Universal waste - batteries - generate:	False
Universal waste - thermostats - generate:	False
Universal waste - mercury - generate:	False
Universal waste - lamps - generate:	False
Universal waste - batteries - accumulate:	False
Universal waste - thermostats - accumulate:	False
Universal waste - mercury - accumulate:	False

WYCOFF CO WEST SEATTLE (Continued) **1000271660**

Universal waste - lamps - accumulate:	False
Destination Facility for Universal Waste:	False
Off-specification used oil burner - utility boiler:	False
Off-specification used oil burner - industrial boiler:	False
Off-specification used oil burner - industrial furnace:	False
Tax Reg #:	178003644
Business Type:	Not reported
Mail Name:	Port of Seattle
Mail addr line1:	2711 Alaskan Way
Mail city,st,zip:	SEATTLE, WA 98121-1290
Mail country:	UNITED STATES
Legal org name:	Port of Seattle
Legal org type:	Municipal
Legal addr line1:	2711 Alaskan Way
Legal city,st,zip:	SEATTLE, WA 98121-1290
Legal country:	UNITED STATES
Legal phone nbr:	(206) 787-3000
Legal effective date:	07/29/1996
Land org name:	Port of Seattle
Land org type:	Municipal
Land person name:	Not reported
Land addr line1:	2711 Alaskan Way
Land city,st,zip:	SEATTLE, WA 98121-1290
Land country:	UNITED STATES
Land phone nbr:	(206) 787-3000
Operator org name:	Port of Seattle
Operator org type:	Municipal
Operator addr line1:	2711 Alaskan Way
Operator city,st,zip:	SEATTLE, WA 98121-1290
Operator country:	UNITED STATES
Operator phone nbr:	(206) 787-3000
Operator effective date:	07/29/1996
Site contact name:	Mike DeSota
Site contact addr line1:	2711 Alaskan Way
Site Contact City/State/ Zip:	SEATTLE, WA 98121-1290
Site Contact Country:	UNITED STATES
Site Contact Phone #:	(206) 787-3344
Site Contact EMail:	DeSota.M@portseattle.org
Form Contact NAME:	Mike DeSota
Form Contact ADDR LINE1:	2711 Alaskan Way
Form Contact City,ST,Zip:	SEATTLE, WA 98121-1290
Form Contact Country:	UNITED STATES
Form Contact Phone #:	(206) 787-3344
Form Contact EMail:	DeSota.M@portseattle.org
Gen Status CD:	XQG
Monthly Generation:	False
Batch Generation:	False
One Time Generation:	False
Transport Own Waste:	False
Tranports Other Waste:	False
Recycler Onsite:	False
Transfer Facility:	False
Other Exemption:	Not reported
UW Battery Gen:	False
Used Oil Transporter:	False
Used Oil Transfer Facility:	False
Used Oil Processor:	False

WYCOFF CO WEST SEATTLE (Continued) **1000271660**

Used Oil Refiner: False
Used Oil Fuel Marketer Directs Shipments: False
Used Oil Fuel Marketer Meets Specs: False

Waste Streams Generated:

Facility ID: 146
Data Year: 2010
Description: Listed Debris
Mix: False
Reported Qty: 50 LB
Kilo Qty: 22.680000390096009
Density No: 0
Density Qty: Not reported

Facility ID: 146
Data Year: 2010
Description: Listed Product
Mix: False
Reported Qty: 600 LB
Kilo Qty: 272.16000468115209
Density No: 0
Density Qty: Not reported

Facility ID: 146
Data Year: 2012
Description: F Listed Debris
Mix: False
Reported Qty: 36 LB
Kilo Qty: 16.3296002
Density No: 0
Density Qty: Not reported

Facility ID: 146
Data Year: 2012
Description: F Listed Product
Mix: False
Reported Qty: 713 LB
Kilo Qty: 323.416805
Density No: 0
Density Qty: Not reported

Facility ID: 146
Data Year: 2015
Description: Water Impacted with F-Listed Product
Mix: False
Reported Qty: 400 LB
Kilo Qty: 181.440003
Density No: 0
Density Qty: Not reported

Facility ID: 146
Data Year: Not reported
Description: PPE with Creosote
Mix: No
Reported Qty: 700 LB
Kilo Qty: 317.520005461344
Density No: 0

WYCOFF CO WEST SEATTLE (Continued) **1000271660**

Density Qty: Not reported

Facility ID: 146
Data Year: Not reported
Description: Soil Contaminated with Creosote
Mix: No
Reported Qty: 1500 LB
Kilo Qty: 680.40001170288
Density No: 0
Density Qty: Not reported

Facility ID: 146
Data Year: Not reported
Description: Water with Creosote
Mix: No
Reported Qty: 2700 LB
Kilo Qty: 1224.72002106518
Density No: 0
Density Qty: Not reported

Shipments Sent:
Facility ID: 146
Data Year: 2010
Shipment sent data: 12/9/2010
Reported Qty: 50 LB
Kilo Qty: 22.680000390096

Facility ID: 146
Data Year: 2010
Shipment sent data: 12/9/2010
Reported Qty: 600 LB
Kilo Qty: 272.160004681152

Facility ID: 146
Data Year: 2012
Shipment sent data: 2012-03-20 00:00:00
Reported Qty: 36 LB
Kilo Qty: 16.3296002

Facility ID: 146
Data Year: 2012
Shipment sent data: 2012-03-20 00:00:00
Reported Qty: 238 LB
Kilo Qty: 107.956801

Facility ID: 146
Data Year: 2012
Shipment sent data: 2012-03-20 00:00:00
Reported Qty: 475 LB
Kilo Qty: 215.460003

Facility ID: 146
Data Year: 2015
Shipment sent data: 2015-02-23 00:00:00
Reported Qty: 400 LB
Kilo Qty: 181.440003

WYCOFF CO WEST SEATTLE (Continued) **1000271660**

Facility ID: 146
Data Year: Not reported
Shipment sent data: 1/13/2006
Reported Qty: 700 LB
Kilo Qty: 317.520005461344

Facility ID: 146
Data Year: Not reported
Shipment sent data: 1/13/2006
Reported Qty: 1500 LB
Kilo Qty: 680.40001170288

Facility ID: 146
Data Year: Not reported
Shipment sent data: 4/5/2006
Reported Qty: 1500 LB
Kilo Qty: 680.40001170288

Facility ID: 146
Data Year: Not reported
Shipment sent data: 1/13/2006
Reported Qty: 1200 LB
Kilo Qty: 544.320009362304

Waste Stream Comments:
Facility ID: 146
Data Year: 2006
Comments: Soil Contaminated with Creosote

Facility ID: 146
Data Year: 2006
Comments: Personal Protective Equipment contaminated with Creosote.

Facility ID: 146
Data Year: 2006
Comments: Water with Creosote

Facility ID: 146
Data Year: 2010
Comments: PPE & equipment contaminated by listed product during groundwater remediation activities.

Facility ID: 146
Data Year: 2010
Comments: Groundwater remediation.

Facility ID: 146
Data Year: 2012
Comments: PPE & equipment contaminated by listed product during groundwater remediation activities.

Facility ID: 146
Data Year: 2012
Comments: Groundwater remediation.

Facility ID: 146
Data Year: 2015

WYCOFF CO WEST SEATTLE (Continued) **1000271660**

Comments: A-7: Groundwater monitoring/remediation waste.

Facility Site ID Number:	146
EPA ID:	WAD009248287
NAICS:	321114
SWC Desc:	WT02
FWC Desc:	F032
Form Comm:	Not reported
Data Year:	Not reported
Permit by Rule:	FALSE
Treatment by Generator:	FALSE
Mixed radioactive waste:	FALSE
Importer of hazardous waste:	FALSE
Immediate recycler:	FALSE
Treatment/Storage/Disposal/Recycling Facility:	FALSE
Generator of dangerous fuel waste:	FALSE
Generator marketing to burner:	FALSE
Other marketers (i.e., blender, distributor, etc.):	FALSE
Utility boiler burner:	FALSE
Industry boiler burner:	FALSE
Industrial Furnace:	FALSE
Smelter defferal:	FALSE
Universal waste - batteries - generate:	FALSE
Universal waste - thermostats - generate:	FALSE
Universal waste - mercury - generate:	FALSE
Universal waste - lamps - generate:	FALSE
Universal waste - batteries - accumulate:	FALSE
Universal waste - thermostats - accumulate:	FALSE
Universal waste - mercury - accumulate:	FALSE
Universal waste - lamps - accumulate:	FALSE
Destination Facility for Universal Waste:	FALSE
Off-specification used oil burner - utility boiler:	FALSE
Off-specification used oil burner - industrial boiler:	FALSE
Off-specification used oil burner - industrial furnace:	FALSE
Tax Reg #:	178003644
Business Type:	Not reported
Mail Name:	Port of Seattle
Mail addr line1:	2711 Alaskan Way
Mail city,st,zip:	SEATTLE, WA 98121-1290
Mail country:	UNITED STATES
Legal org name:	Port of Seattle
Legal org type:	District
Legal addr line1:	2711 Alaskan Way
Legal city,st,zip:	SEATTLE, WA 98121-1290
Legal country:	UNITED STATES
Legal phone nbr:	(206)728-3000
Legal effective date:	07/29/1996
Land org name:	Port of Seattle
Land org type:	District
Land person name:	Not reported
Land addr line1:	2711 Alaskan Way
Land city,st,zip:	SEATTLE, WA 98121-1290
Land country:	UNITED STATES
Land phone nbr:	(206)728-3000
Operator org name:	Port of Seattle
Operator org type:	District

WYCOFF CO WEST SEATTLE (Continued) **1000271660**

Operator addr line1:	2711 Alaskan Way
Operator city,st,zip:	SEATTLE, WA 98121-1290
Operator country:	UNITED STATES
Operator phone nbr:	(206)728-3000
Operator effective date:	07/29/1996
Site contact name:	Peter K Ressler
Site contact addr line1:	2711 Alaskan Way
Site Contact City/State/ Zip:	SEATTLE, WA 98121-1290
Site Contact Country:	UNITED STATES
Site Contact Phone #:	(206)728-3763
Site Contact EMail:	ressler.p@portseattle.org
Form Contact NAME:	Peter K Ressler
Form Contact ADDR LINE1:	2711 Alaskan Way
Form Contact City,ST,Zip:	SEATTLE, WA 98121-1290
Form Contact Country:	UNITED STATES
Form Contact Phone #:	(206)728-3763
Form Contact EMail:	ressler.p@portseattle.org
Gen Status CD:	MQG
Monthly Generation:	FALSE
Batch Generation:	FALSE
One Time Generation:	FALSE
Transport Own Waste:	FALSE
Tranports Other Waste:	FALSE
Recycler Onsite:	FALSE
Transfer Facility:	FALSE
Other Exemption:	Not reported
UW Battery Gen:	FALSE
Used Oil Transporter:	FALSE
Used Oil Transfer Facility:	FALSE
Used Oil Processor:	FALSE
Used Oil Refiner:	FALSE
Used Oil Fuel Marketer Directs Shipments:	FALSE
Used Oil Fuel Marketer Meets Specs:	FALSE

Waste Streams Generated:

Facility ID:	146
Data Year:	2010
Description:	Listed Debris
Mix:	False
Reported Qty:	50 LB
Kilo Qty:	22.680000390096009
Density No:	0
Density Qty:	Not reported

Facility ID:	146
Data Year:	2010
Description:	Listed Product
Mix:	False
Reported Qty:	600 LB
Kilo Qty:	272.16000468115209
Density No:	0
Density Qty:	Not reported

Facility ID:	146
Data Year:	2012
Description:	F Listed Debris
Mix:	False

WYCOFF CO WEST SEATTLE (Continued) **1000271660**

Reported Qty:	36 LB
Kilo Qty:	16.3296002
Density No:	0
Density Qty:	Not reported
Facility ID:	146
Data Year:	2012
Description:	F Listed Product
Mix:	False
Reported Qty:	713 LB
Kilo Qty:	323.416805
Density No:	0
Density Qty:	Not reported
Facility ID:	146
Data Year:	2015
Description:	Water Impacted with F-Listed Product
Mix:	False
Reported Qty:	400 LB
Kilo Qty:	181.440003
Density No:	0
Density Qty:	Not reported
Facility ID:	146
Data Year:	Not reported
Description:	PPE with Creosote
Mix:	No
Reported Qty:	700 LB
Kilo Qty:	317.520005461344
Density No:	0
Density Qty:	Not reported
Facility ID:	146
Data Year:	Not reported
Description:	Soil Contaminated with Creosote
Mix:	No
Reported Qty:	1500 LB
Kilo Qty:	680.40001170288
Density No:	0
Density Qty:	Not reported
Facility ID:	146
Data Year:	Not reported
Description:	Water with Creosote
Mix:	No
Reported Qty:	2700 LB
Kilo Qty:	1224.72002106518
Density No:	0
Density Qty:	Not reported

Shipments Sent:

Facility ID:	146
Data Year:	2010
Shipment sent data:	12/9/2010
Reported Qty:	50 LB
Kilo Qty:	22.680000390096

WYCOFF CO WEST SEATTLE (Continued) **1000271660**

Facility ID: 146
Data Year: 2010
Shipment sent data: 12/9/2010
Reported Qty: 600 LB
Kilo Qty: 272.160004681152

Facility ID: 146
Data Year: 2012
Shipment sent data: 2012-03-20 00:00:00
Reported Qty: 36 LB
Kilo Qty: 16.3296002

Facility ID: 146
Data Year: 2012
Shipment sent data: 2012-03-20 00:00:00
Reported Qty: 238 LB
Kilo Qty: 107.956801

Facility ID: 146
Data Year: 2012
Shipment sent data: 2012-03-20 00:00:00
Reported Qty: 475 LB
Kilo Qty: 215.460003

Facility ID: 146
Data Year: 2015
Shipment sent data: 2015-02-23 00:00:00
Reported Qty: 400 LB
Kilo Qty: 181.440003

Facility ID: 146
Data Year: Not reported
Shipment sent data: 1/13/2006
Reported Qty: 700 LB
Kilo Qty: 317.520005461344

Facility ID: 146
Data Year: Not reported
Shipment sent data: 1/13/2006
Reported Qty: 1500 LB
Kilo Qty: 680.40001170288

Facility ID: 146
Data Year: Not reported
Shipment sent data: 4/5/2006
Reported Qty: 1500 LB
Kilo Qty: 680.40001170288

Facility ID: 146
Data Year: Not reported
Shipment sent data: 1/13/2006
Reported Qty: 1200 LB
Kilo Qty: 544.320009362304

Waste Stream Comments:
Facility ID: 146
Data Year: 2006

WYCOFF CO WEST SEATTLE (Continued) **1000271660**

Comments: Soil Contaminated with Creosote

Facility ID: 146
Data Year: 2006
Comments: Personal Protective Equipment contaminated with Creosote.

Facility ID: 146
Data Year: 2006
Comments: Water with Creosote

Facility ID: 146
Data Year: 2010
Comments: PPE & equipment contaminated by listed product during groundwater remediation activities.

Facility ID: 146
Data Year: 2010
Comments: Groundwater remediation.

Facility ID: 146
Data Year: 2012
Comments: PPE & equipment contaminated by listed product during groundwater remediation activities.

Facility ID: 146
Data Year: 2012
Comments: Groundwater remediation.

Facility ID: 146
Data Year: 2015
Comments: A-7: Groundwater monitoring/remediation waste.

Facility Site ID Number:	146
EPA ID:	WAD009248287
NAICS:	321114
SWC Desc:	WT02
FWC Desc:	F032
Form Comm:	Not reported
Data Year:	Not reported
Permit by Rule:	False
Treatment by Generator:	False
Mixed radioactive waste:	False
Importer of hazardous waste:	False
Immediate recycler:	False

Treatment/Storage/Disposal/Recycling Facility:	False
Generator of dangerous fuel waste:	False
Generator marketing to burner:	False
Other marketers (i.e., blender, distributor, etc.):	False
Utility boiler burner:	False
Industry boiler burner:	False
Industrial Furnace:	False
Smelter defferal:	False
Universal waste - batteries - generate:	False
Universal waste - thermostats - generate:	False
Universal waste - mercury - generate:	False
Universal waste - lamps - generate:	False

WYCOFF CO WEST SEATTLE (Continued) **1000271660**

Universal waste - batteries - accumulate:	False
Universal waste - thermostats - accumulate:	False
Universal waste - mercury - accumulate:	False
Universal waste - lamps - accumulate:	False
Destination Facility for Universal Waste:	False
Off-specification used oil burner - utility boiler:	False
Off-specification used oil burner - industrial boiler:	False
Off-specification used oil burner - industrial furnace:	False
Tax Reg #:	178003644
Business Type:	Not reported
Mail Name:	Port of Seattle
Mail addr line1:	2711 Alaskan Way
Mail city,st,zip:	SEATTLE, WA 98121-1290
Mail country:	UNITED STATES
Legal org name:	Port of Seattle
Legal org type:	District
Legal addr line1:	2711 Alaskan Way
Legal city,st,zip:	SEATTLE, WA 98121-1290
Legal country:	UNITED STATES
Legal phone nbr:	(206)728-3000
Legal effective date:	07/29/1996
Land org name:	Port of Seattle
Land org type:	District
Land person name:	Not reported
Land addr line1:	2711 Alaskan Way
Land city,st,zip:	SEATTLE, WA 98121-1290
Land country:	UNITED STATES
Land phone nbr:	(206)728-3000
Operator org name:	Port of Seattle
Operator org type:	District
Operator addr line1:	2711 Alaskan Way
Operator city,st,zip:	SEATTLE, WA 98121-1290
Operator country:	UNITED STATES
Operator phone nbr:	(206)728-3000
Operator effective date:	07/29/1996
Site contact name:	Peter K Ressler
Site contact addr line1:	2711 Alaskan Way
Site Contact City/State/ Zip:	SEATTLE, WA 98121-1290
Site Contact Country:	UNITED STATES
Site Contact Phone #:	(206)728-3763
Site Contact EMail:	ressler.p@portseattle.org
Form Contact NAME:	Peter K Ressler
Form Contact ADDR LINE1:	2711 Alaskan Way
Form Contact City,ST,Zip:	SEATTLE, WA 98121-1290
Form Contact Country:	UNITED STATES
Form Contact Phone #:	(206)728-3763
Form Contact EMail:	ressler.p@portseattle.org
Gen Status CD:	XQG
Monthly Generation:	False
Batch Generation:	False
One Time Generation:	False
Transport Own Waste:	False
Tranports Other Waste:	False
Recycler Onsite:	False
Transfer Facility:	False
Other Exemption:	Not reported
UW Battery Gen:	False

WYCOFF CO WEST SEATTLE (Continued) **1000271660**

Used Oil Transporter: False
Used Oil Transfer Facility: False
Used Oil Processor: False
Used Oil Refiner: False
Used Oil Fuel Marketer Directs Shipments: False
Used Oil Fuel Marketer Meets Specs: False

Waste Streams Generated:

Facility ID: 146
Data Year: 2010
Description: Listed Debris
Mix: False
Reported Qty: 50 LB
Kilo Qty: 22.680000390096009
Density No: 0
Density Qty: Not reported

Facility ID: 146
Data Year: 2010
Description: Listed Product
Mix: False
Reported Qty: 600 LB
Kilo Qty: 272.16000468115209
Density No: 0
Density Qty: Not reported

Facility ID: 146
Data Year: 2012
Description: F Listed Debris
Mix: False
Reported Qty: 36 LB
Kilo Qty: 16.3296002
Density No: 0
Density Qty: Not reported

Facility ID: 146
Data Year: 2012
Description: F Listed Product
Mix: False
Reported Qty: 713 LB
Kilo Qty: 323.416805
Density No: 0
Density Qty: Not reported

Facility ID: 146
Data Year: 2015
Description: Water Impacted with F-Listed Product
Mix: False
Reported Qty: 400 LB
Kilo Qty: 181.440003
Density No: 0
Density Qty: Not reported

Facility ID: 146
Data Year: Not reported
Description: PPE with Creosote
Mix: No

WYCOFF CO WEST SEATTLE (Continued) **1000271660**

Reported Qty: 700 LB
Kilo Qty: 317.520005461344
Density No: 0
Density Qty: Not reported

Facility ID: 146
Data Year: Not reported
Description: Soil Contaminated with Creosote
Mix: No
Reported Qty: 1500 LB
Kilo Qty: 680.40001170288
Density No: 0
Density Qty: Not reported

Facility ID: 146
Data Year: Not reported
Description: Water with Creosote
Mix: No
Reported Qty: 2700 LB
Kilo Qty: 1224.72002106518
Density No: 0
Density Qty: Not reported

Shipments Sent:
Facility ID: 146
Data Year: 2010
Shipment sent data: 12/9/2010
Reported Qty: 50 LB
Kilo Qty: 22.680000390096

Facility ID: 146
Data Year: 2010
Shipment sent data: 12/9/2010
Reported Qty: 600 LB
Kilo Qty: 272.160004681152

Facility ID: 146
Data Year: 2012
Shipment sent data: 2012-03-20 00:00:00
Reported Qty: 36 LB
Kilo Qty: 16.3296002

Facility ID: 146
Data Year: 2012
Shipment sent data: 2012-03-20 00:00:00
Reported Qty: 238 LB
Kilo Qty: 107.956801

Facility ID: 146
Data Year: 2012
Shipment sent data: 2012-03-20 00:00:00
Reported Qty: 475 LB
Kilo Qty: 215.460003

Facility ID: 146
Data Year: 2015
Shipment sent data: 2015-02-23 00:00:00

WYCOFF CO WEST SEATTLE (Continued) **1000271660**

Reported Qty: 400 LB
Kilo Qty: 181.440003

Facility ID: 146
Data Year: Not reported
Shipment sent data: 1/13/2006
Reported Qty: 700 LB
Kilo Qty: 317.520005461344

Facility ID: 146
Data Year: Not reported
Shipment sent data: 1/13/2006
Reported Qty: 1500 LB
Kilo Qty: 680.40001170288

Facility ID: 146
Data Year: Not reported
Shipment sent data: 4/5/2006
Reported Qty: 1500 LB
Kilo Qty: 680.40001170288

Facility ID: 146
Data Year: Not reported
Shipment sent data: 1/13/2006
Reported Qty: 1200 LB
Kilo Qty: 544.320009362304

Waste Stream Comments:
Facility ID: 146
Data Year: 2006
Comments: Soil Contaminated with Creosote

Facility ID: 146
Data Year: 2006
Comments: Personal Protective Equipment contaminated with Creosote.

Facility ID: 146
Data Year: 2006
Comments: Water with Creosote

Facility ID: 146
Data Year: 2010
Comments: PPE & equipment contaminated by listed product during groundwater remediation activities.

Facility ID: 146
Data Year: 2010
Comments: Groundwater remediation.

Facility ID: 146
Data Year: 2012
Comments: PPE & equipment contaminated by listed product during groundwater remediation activities.

Facility ID: 146
Data Year: 2012
Comments: Groundwater remediation.

WYCOFF CO WEST SEATTLE (Continued) **1000271660**

Facility ID: 146
Data Year: 2015
Comments: A-7: Groundwater monitoring/remediation waste.

Facility Site ID Number:	146
EPA ID:	WAD009248287
NAICS:	321114
SWC Desc:	WT02
FWC Desc:	F032
Form Comm:	Not reported
Data Year:	Not reported
Permit by Rule:	No
Treatment by Generator:	No
Mixed radioactive waste:	No
Importer of hazardous waste:	No
Immediate recycler:	No
Treatment/Storage/Disposal/Recycling Facility:	No
Generator of dangerous fuel waste:	No
Generator marketing to burner:	No
Other marketers (i.e., blender, distributor, etc.):	No
Utility boiler burner:	No
Industry boiler burner:	No
Industrial Furnace:	No
Smelter defferal:	No
Universal waste - batteries - generate:	No
Universal waste - thermostats - generate:	No
Universal waste - mercury - generate:	No
Universal waste - lamps - generate:	No
Universal waste - batteries - accumulate:	No
Universal waste - thermostats - accumulate:	No
Universal waste - mercury - accumulate:	No
Universal waste - lamps - accumulate:	No
Destination Facility for Universal Waste:	No
Off-specification used oil burner - utility boiler:	No
Off-specification used oil burner - industrial boiler:	No
Off-specification used oil burner - industrial furnace:	No
Tax Reg #:	178003644
Business Type:	Not reported
Mail Name:	Port of Seattle
Mail addr line1:	2711 Alaskan Way
Mail city,st,zip:	SEATTLE, WA 98121-1290
Mail country:	UNITED STATES
Legal org name:	Port of Seattle
Legal org type:	District
Legal addr line1:	2711 Alaskan Way
Legal city,st,zip:	SEATTLE, WA 98121-1290
Legal country:	UNITED STATES
Legal phone nbr:	(206)728-3000
Legal effective date:	07/29/1996
Land org name:	Port of Seattle
Land org type:	District
Land person name:	Not reported
Land addr line1:	2711 Alaskan Way
Land city,st,zip:	SEATTLE, WA 98121-1290
Land country:	UNITED STATES
Land phone nbr:	(206)728-3000

WYCOFF CO WEST SEATTLE (Continued) **1000271660**

Operator org name:	Port of Seattle
Operator org type:	District
Operator addr line1:	2711 Alaskan Way
Operator city,st,zip:	SEATTLE, WA 98121-1290
Operator country:	UNITED STATES
Operator phone nbr:	(206)728-3000
Operator effective date:	07/29/1996
Site contact name:	Peter K Ressler
Site contact addr line1:	2711 Alaskan Way
Site Contact City/State/ Zip:	SEATTLE, WA 98121-1290
Site Contact Country:	UNITED STATES
Site Contact Phone #:	(206)728-3763
Site Contact EMail:	ressler.p@portseattle.org
Form Contact NAME:	Peter K Ressler
Form Contact ADDR LINE1:	2711 Alaskan Way
Form Contact City,ST,Zip:	SEATTLE, WA 98121-1290
Form Contact Country:	UNITED STATES
Form Contact Phone #:	(206)728-3763
Form Contact EMail:	ressler.p@portseattle.org
Gen Status CD:	SQG
Monthly Generation:	No
Batch Generation:	No
One Time Generation:	Yes
Transport Own Waste:	No
Tranports Other Waste:	No
Recycler Onsite:	No
Transfer Facility:	No
Other Exemption:	Not reported
UW Battery Gen:	No
Used Oil Transporter:	No
Used Oil Transfer Facility:	No
Used Oil Processor:	No
Used Oil Refiner:	No
Used Oil Fuel Marketer Directs Shipments:	No
Used Oil Fuel Marketer Meets Specs:	No

Waste Streams Generated:

Facility ID:	146
Data Year:	2010
Description:	Listed Debris
Mix:	False
Reported Qty:	50 LB
Kilo Qty:	22.680000390096009
Density No:	0
Density Qty:	Not reported

Facility ID:	146
Data Year:	2010
Description:	Listed Product
Mix:	False
Reported Qty:	600 LB
Kilo Qty:	272.16000468115209
Density No:	0
Density Qty:	Not reported

Facility ID:	146
Data Year:	2012

WYCOFF CO WEST SEATTLE (Continued) **1000271660**

Description: F Listed Debris
Mix: False
Reported Qty: 36 LB
Kilo Qty: 16.3296002
Density No: 0
Density Qty: Not reported

Facility ID: 146
Data Year: 2012
Description: F Listed Product
Mix: False
Reported Qty: 713 LB
Kilo Qty: 323.416805
Density No: 0
Density Qty: Not reported

Facility ID: 146
Data Year: 2015
Description: Water Impacted with F-Listed Product
Mix: False
Reported Qty: 400 LB
Kilo Qty: 181.440003
Density No: 0
Density Qty: Not reported

Facility ID: 146
Data Year: Not reported
Description: PPE with Creosote
Mix: No
Reported Qty: 700 LB
Kilo Qty: 317.520005461344
Density No: 0
Density Qty: Not reported

Facility ID: 146
Data Year: Not reported
Description: Soil Contaminated with Creosote
Mix: No
Reported Qty: 1500 LB
Kilo Qty: 680.40001170288
Density No: 0
Density Qty: Not reported

Facility ID: 146
Data Year: Not reported
Description: Water with Creosote
Mix: No
Reported Qty: 2700 LB
Kilo Qty: 1224.72002106518
Density No: 0
Density Qty: Not reported

Shipments Sent:
Facility ID: 146
Data Year: 2010
Shipment sent data: 12/9/2010
Reported Qty: 50 LB

WYCOFF CO WEST SEATTLE (Continued) **1000271660**

Kilo Qty:	22.680000390096
Facility ID:	146
Data Year:	2010
Shipment sent data:	12/9/2010
Reported Qty:	600 LB
Kilo Qty:	272.160004681152
Facility ID:	146
Data Year:	2012
Shipment sent data:	2012-03-20 00:00:00
Reported Qty:	36 LB
Kilo Qty:	16.3296002
Facility ID:	146
Data Year:	2012
Shipment sent data:	2012-03-20 00:00:00
Reported Qty:	238 LB
Kilo Qty:	107.956801
Facility ID:	146
Data Year:	2012
Shipment sent data:	2012-03-20 00:00:00
Reported Qty:	475 LB
Kilo Qty:	215.460003
Facility ID:	146
Data Year:	2015
Shipment sent data:	2015-02-23 00:00:00
Reported Qty:	400 LB
Kilo Qty:	181.440003
Facility ID:	146
Data Year:	Not reported
Shipment sent data:	1/13/2006
Reported Qty:	700 LB
Kilo Qty:	317.520005461344
Facility ID:	146
Data Year:	Not reported
Shipment sent data:	1/13/2006
Reported Qty:	1500 LB
Kilo Qty:	680.40001170288
Facility ID:	146
Data Year:	Not reported
Shipment sent data:	4/5/2006
Reported Qty:	1500 LB
Kilo Qty:	680.40001170288
Facility ID:	146
Data Year:	Not reported
Shipment sent data:	1/13/2006
Reported Qty:	1200 LB
Kilo Qty:	544.320009362304

WYCOFF CO WEST SEATTLE (Continued) **1000271660**

Waste Stream Comments:

Facility ID: 146
Data Year: 2006
Comments: Soil Contaminated with Creosote

Facility ID: 146
Data Year: 2006
Comments: Personal Protective Equipment contaminated with Creosote.

Facility ID: 146
Data Year: 2006
Comments: Water with Creosote

Facility ID: 146
Data Year: 2010
Comments: PPE & equipment contaminated by listed product during groundwater remediation activities.

Facility ID: 146
Data Year: 2010
Comments: Groundwater remediation.

Facility ID: 146
Data Year: 2012
Comments: PPE & equipment contaminated by listed product during groundwater remediation activities.

Facility ID: 146
Data Year: 2012
Comments: Groundwater remediation.

Facility ID: 146
Data Year: 2015
Comments: A-7: Groundwater monitoring/remediation waste.

ECHO:

Envid: 1000271660
Registry ID: 110000739489
DFR URL: http://echo.epa.gov/detailed_facility_report?fid=110000739489

C9 **ALLSITES** **1000223627**
NNE **2900 SW FLORIDA ST** **RCRA NonGen / NLR** **WAD980976435**
1/4-1/2 **SEATTLE, WA 98126**
0.255 mi.
1349 ft. **Site 3 of 3 in cluster C**

Relative:
Lower

Actual:
17 ft.

ALLSITES:

Facility Name: CROWLEY MARINE SERVICES PIER 2
Facility Id: 33316419

Interaction: I
Interaction 1: HWG
Interaction 2: Hazardous Waste Generator
Ecology Program: HAZWASTE
Program Data: TURBOWASTE
Facility Alt.: Not reported

(Continued) **1000223627**

Program ID:	WAD980976435
Date Interaction:	1984-12-07 00:00:00
Date Interaction 3:	1998-12-31 00:00:00
Latitude:	47.581754388
Longitude:	-122.36789510600001

Interaction:	A
Interaction 1:	INDSWGP
Interaction 2:	Industrial SW GP
Ecology Program:	WATQUAL
Program Data:	PARIS
Facility Alt.:	The Port of Seattle
Program ID:	CNE301467
Date Interaction:	2013-05-20 00:00:00
Date Interaction 3:	Not reported
Latitude:	47.581754388
Longitude:	-122.36789510600001

RCRA NonGen / NLR:

Date form received by agency:	08/26/1999
Facility name:	Not reported
Facility address:	2900 SW FLORIDA ST SEATTLE, WA 98126-2150
EPA ID:	WAD980976435
Mailing address:	PO BOX 1110 CORDOVA, AK 99574-1110
Contact:	PRINCE WM SOUND PRINCE WM SOUND
Contact address:	PO BOX 1110 CORDOVA, AK 99574-1110
Contact country:	US
Contact telephone:	(000)000-0000
Contact email:	Not reported
EPA Region:	Not reported
Classification:	Non-Generator
Description:	Handler: Non-Generators do not presently generate hazardous waste

Owner/Operator Summary:

Owner/operator name:	CROWLEY MARINE C
Owner/operator address:	4636 E MARGINAL WAY S #215 SEATTLE, WA 98134
Owner/operator country:	US
Owner/operator telephone:	(206)443-8100
Legal status:	Private
Owner/Operator Type:	Owner
Owner/Op start date:	08/15/1996
Owner/Op end date:	Not reported

Owner/operator name:	STEPHEN W
Owner/operator address:	PO BOX 2287 SEATTLE, WA 98111
Owner/operator country:	US
Owner/operator telephone:	(206)443-8042
Legal status:	Private
Owner/Operator Type:	Operator

(Continued) **1000223627**

Owner/Op start date: 08/05/2002
Owner/Op end date: Not reported

Handler Activities Summary:
U.S. importer of hazardous waste: No
Mixed waste (haz. and radioactive): No
Recycler of hazardous waste: No
Transporter of hazardous waste: No
Treater, storer or disposer of HW: No
Underground injection activity: No
On-site burner exemption: No
Furnace exemption: No
Used oil fuel burner: No
Used oil processor: No
User oil refiner: No
Used oil fuel marketer to burner: No
Used oil Specification marketer: No
Used oil transfer facility: No
Used oil transporter: No

Historical Generators:
Date form received by agency: 09/03/1998
Site name: CROWLEY MARINE SERVICES PIER 2
Classification: Not a generator, verified

Violation Status: No violations found

D10 **HECKETT PLANT 32** **UST** **U003028076**
SSE **3204 HARBOR AVE SW** **ALLSITES** **N/A**
1/4-1/2 **SEATTLE, WA 98126**
0.259 mi.
1369 ft. **Site 1 of 2 in cluster D**

Relative:
Lower

Actual:
20 ft.

UST:
Facility ID: 35691457
Site Id: 7235
UBI: Not reported
Phone Number: Not reported
Decimal Latitude: 47.57467
Decimal Longitude: -122.372058

Tank Name: #1
Tag Number: Not reported
Tank Status: Removed
Tank Status Date: 08/06/1996
Tank Install Date: 00/31/1964
Tank Closure Date: Not reported
Capacity Range: Not reported
Tank Permit Expiration Date: Not reported
Tank Upgrade Date: Not reported
Tank Spill Prevention: Not reported
Tank Overfill Prevention: Not reported
Tank Material: Steel
Tank Construction: Not reported
Tank Tightness Test: Not reported
Tank Corrosion Protection: Not reported
Tank Manifold: Not reported
Tank Release Detection: Not reported

HECKETT PLANT 32 (Continued) **U003028076**

Tank SFC Type:	Not reported
Pipe Material:	Steel
Pipe Construction:	Not reported
Pipe Primary Release Detection:	Not reported
Pipe Second Release Detection:	Not reported
Pipe Corrosion Protection:	Not reported
Pipe Pumping System:	Not reported
Responsible Unit:	NORTHWEST
Dispencer/Pump SFC Type:	Not reported

Tank Name:	#2
Tag Number:	Not reported
Tank Status:	Removed
Tank Status Date:	08/06/1996
Tank Install Date:	00/31/1964
Tank Closure Date:	Not reported
Capacity Range:	Not reported
Tank Permit Expiration Date:	Not reported
Tank Upgrade Date:	Not reported
Tank Spill Prevention:	Not reported
Tank Overfill Prevention:	Not reported
Tank Material:	Steel
Tank Construction:	Not reported
Tank Tightness Test:	Not reported
Tank Corrosion Protection:	Not reported
Tank Manifold:	Not reported
Tank Release Detection:	Not reported
Tank SFC Type:	Not reported
Pipe Material:	Steel
Pipe Construction:	Not reported
Pipe Primary Release Detection:	Not reported
Pipe Second Release Detection:	Not reported
Pipe Corrosion Protection:	Not reported
Pipe Pumping System:	Not reported
Responsible Unit:	NORTHWEST
Dispencer/Pump SFC Type:	Not reported

ALLSITES:

Facility Name:	MUNICIPALITY OF METRO SEATTLE
Facility Id:	35691457

Interaction:	A
Interaction 1:	TIER2
Interaction 2:	Emergency/Haz Chem Rpt TIER2
Ecology Program:	HAZWASTE
Program Data:	EPCRA
Facility Alt.:	Not reported
Program ID:	WAD980985733
Date Interaction:	1990-01-01 00:00:00
Date Interaction 3:	Not reported
Latitude:	47.574664388999999
Longitude:	-122.372043107

Interaction:	I
Interaction 1:	UST

HECKETT PLANT 32 (Continued) **U003028076**

Interaction 2:	Underground Storage Tank
Ecology Program:	TOXICS
Program Data:	UST
Facility Alt.:	Not reported
Program ID:	7235
Date Interaction:	2000-02-29 00:00:00
Date Interaction 3:	2000-05-03 00:00:00
Latitude:	47.574664388999999
Longitude:	-122.372043107

Interaction:	I
Interaction 1:	HWG
Interaction 2:	Hazardous Waste Generator
Ecology Program:	HAZWASTE
Program Data:	TURBOWASTE
Facility Alt.:	Not reported
Program ID:	WAD980985733
Date Interaction:	1986-08-13 00:00:00
Date Interaction 3:	1994-12-31 00:00:00
Latitude:	47.574664388999999
Longitude:	-122.372043107

D11 **GT TOWING** **ALLSITES** **S104971647**
SSE **3252 HARBOR AVE SW** **CSCSL NFA** **N/A**
1/4-1/2 **SEATTLE, WA 98126**
0.281 mi.
1482 ft. **Site 2 of 2 in cluster D**

Relative:
Lower

Actual:
20 ft.

ALLSITES:

Facility Name:	GT TOWING
Facility Id:	2336

Interaction:	I
Interaction 1:	SCS
Interaction 2:	State Cleanup Site
Ecology Program:	TOXICS
Program Data:	ISIS
Facility Alt.:	GT TOWING
Program ID:	Not reported
Date Interaction:	1900-01-01 00:00:00
Date Interaction 3:	1998-07-13 00:00:00
Latitude:	47.571954388999998
Longitude:	-122.37050510900001

CSCSL NFA:

Facility/Site Id:	2336
CS Id:	2028
NFA Date:	07/10/1998
Rank:	Not reported
VCP:	No
Latitude:	47.57196
Longitude:	-122.37052

E12
North
1/4-1/2
0.298 mi.
1575 ft.

SEATTLE PORT PIER 2
2400 HARBOR AVE SW
SEATTLE, WA 98126

Site 1 of 2 in cluster E

ALLSITES
SPILLS
MANIFEST

S105554218
N/A

Relative:
Lower

Actual:
21 ft.

ALLSITES:

Facility Name:	SEATTLE PORT PIER 2
Facility Id:	73614153

Interaction:	I
Interaction 1:	HWG
Interaction 2:	Hazardous Waste Generator
Ecology Program:	HAZWASTE
Program Data:	TURBOWASTE
Facility Alt.:	Not reported
Program ID:	WAD980977888
Date Interaction:	2006-12-31 00:00:00
Date Interaction 3:	2007-12-31 00:00:00
Latitude:	47.583014388000002
Longitude:	-122.373985105

Interaction:	I
Interaction 1:	HWG
Interaction 2:	Hazardous Waste Generator
Ecology Program:	HAZWASTE
Program Data:	TURBOWASTE
Facility Alt.:	Not reported
Program ID:	WAD980977888
Date Interaction:	1985-07-01 00:00:00
Date Interaction 3:	2004-03-02 00:00:00
Latitude:	47.583014388000002
Longitude:	-122.373985105

Interaction:	I
Interaction 1:	HWOTHER
Interaction 2:	Haz Waste Management Activity
Ecology Program:	HAZWASTE
Program Data:	TURBOWASTE
Facility Alt.:	Not reported
Program ID:	WAD980977888
Date Interaction:	2003-12-31 00:00:00
Date Interaction 3:	2006-12-31 00:00:00
Latitude:	47.583014388000002
Longitude:	-122.373985105

Interaction:	A
Interaction 1:	HWOTHER
Interaction 2:	Haz Waste Management Activity
Ecology Program:	HAZWASTE
Program Data:	TURBOWASTE
Facility Alt.:	Seattle Port Pier 2
Program ID:	WAD980977888
Date Interaction:	2007-12-31 00:00:00
Date Interaction 3:	Not reported
Latitude:	47.583014388000002

SEATTLE PORT PIER 2 (Continued) **S105554218**

Longitude: -122.373985105

SPILLS:

Facility ID:	528209
Medium:	Not reported
Material Desc:	CHEMICAL
Material Qty:	Not reported
Material Units:	Not reported
Date Received:	08/02/2002
Contact Name:	UNKNOWN
Incident Date:	Not reported
Incident Category Type:	Not reported
Incident Category:	Not reported
Latitude:	Not reported
Longitude:	Not reported
Source Type:	Not reported
Source:	Not reported
Vessel Facility Name2:	Not reported
Recovered Quantity:	Not reported
Resp Party Name:	Not reported

WA MANIFEST:

Facility Site ID Number:	73614153
EPA ID:	WAD980977888
NAICS:	488320
SWC Desc:	Not reported
FWC Desc:	Not reported
Form Comm:	Not reported
Data Year:	2011
Permit by Rule:	False
Treatment by Generator:	False
Mixed radioactive waste:	False
Importer of hazardous waste:	False
Immediate recycler:	False
Treatment/Storage/Disposal/Recycling Facility:	False
Generator of dangerous fuel waste:	False
Generator marketing to burner:	False
Other marketers (i.e., blender, distributor, etc.):	False
Utility boiler burner:	False
Industry boiler burner:	False
Industrial Furnace:	False
Smelter defferal:	False
Universal waste - batteries - generate:	False
Universal waste - thermostats - generate:	False
Universal waste - mercury - generate:	False
Universal waste - lamps - generate:	False
Universal waste - batteries - accumulate:	False
Universal waste - thermostats - accumulate:	False
Universal waste - mercury - accumulate:	False
Universal waste - lamps - accumulate:	False
Destination Facility for Universal Waste:	False
Off-specification used oil burner - utility boiler:	False
Off-specification used oil burner - industrial boiler:	False
Off-specification used oil burner - industrial furnace:	False
Tax Reg #:	178003644

SEATTLE PORT PIER 2 (Continued) **S105554218**

Business Type:	Not reported
Mail Name:	Port of Seattle
Mail addr line1:	2711 Alaskan Way
Mail city,st,zip:	SEATTLE, WA 98121
Mail country:	UNITED STATES
Legal org name:	Seattle Port
Legal org type:	District
Legal addr line1:	2711 Alaskan Way
Legal city,st,zip:	SEATTLE, WA 98121
Legal country:	UNITED STATES
Legal phone nbr:	(206) 787-3000
Legal effective date:	07/15/1996
Land org name:	Port of Seattle
Land org type:	Municipal
Land person name:	Not reported
Land addr line1:	2711 Alaskan Way
Land city,st,zip:	SEATTLE, WA 98121
Land country:	UNITED STATES
Land phone nbr:	(206) 787-3000
Operator org name:	Port of Seattle
Operator org type:	Municipal
Operator addr line1:	2711 Alaskan Way
Operator city,st,zip:	SEATTLE, WA 98121
Operator country:	UNITED STATES
Operator phone nbr:	(206) 787-3000
Operator effective date:	07/15/1996
Site contact name:	Mike DeSota
Site contact addr line1:	2711 Alaskan Way
Site Contact City/State/ Zip:	SEATTLE, WA 98121
Site Contact Country:	UNITED STATES
Site Contact Phone #:	(206) 787-3344
Site Contact EMail:	DeSota.M@portseattle.org
Form Contact NAME:	Mike DeSota
Form Contact ADDR LINE1:	2711 Alaskan Way
Form Contact City,ST,Zip:	SEATTLE, WA 98121
Form Contact Country:	UNITED STATES
Form Contact Phone #:	(206) 787-3344
Form Contact EMail:	DeSota.M@portseattle.org
Gen Status CD:	XQG
Monthly Generation:	False
Batch Generation:	False
One Time Generation:	False
Transport Own Waste:	False
Tranports Other Waste:	False
Recycler Onsite:	False
Transfer Facility:	False
Other Exemption:	Not reported
UW Battery Gen:	False
Used Oil Transporter:	False
Used Oil Transfer Facility:	False
Used Oil Processor:	False
Used Oil Refiner:	False
Used Oil Fuel Marketer Directs Shipments:	False
Used Oil Fuel Marketer Meets Specs:	False

Waste Streams Generated:
Facility ID: 73614153

SEATTLE PORT PIER 2 (Continued) **S105554218**

Data Year: Not reported
Description: Soil contaminated with Acenaphthene, Flourine
Mix: No
Reported Qty: 70 LB
Kilo Qty: 31.7520005461344
Density No: 0
Density Qty: Not reported

Facility ID: 73614153
Data Year: Not reported
Description: Waste Tetrachloroethylene
Mix: No
Reported Qty: 60 LB
Kilo Qty: 27.2160004681152
Density No: 0
Density Qty: Not reported

Facility ID: 73614153
Data Year: Not reported
Description: Waste Aerosols
Mix: No
Reported Qty: 3 LB
Kilo Qty: 1.36080002340576
Density No: 0
Density Qty: Not reported

Facility ID: 73614153
Data Year: Not reported
Description: Waste Paint
Mix: No
Reported Qty: 140 LB
Kilo Qty: 63.5040010922688
Density No: 0
Density Qty: Not reported

Shipments Sent:
Facility ID: 73614153
Data Year: Not reported
Shipment sent data: 11/3/2006
Reported Qty: 70 LB
Kilo Qty: 31.7520005461344

Facility ID: 73614153
Data Year: Not reported
Shipment sent data: 11/3/2006
Reported Qty: 60 LB
Kilo Qty: 27.2160004681152

Facility ID: 73614153
Data Year: Not reported
Shipment sent data: 11/3/2006
Reported Qty: 3 LB
Kilo Qty: 1.36080002340576

Facility ID: 73614153
Data Year: Not reported
Shipment sent data: 11/3/2006

SEATTLE PORT PIER 2 (Continued) **S105554218**

Reported Qty: 140 LB
Kilo Qty: 63.5040010922688

Waste Stream Comments:
Facility ID: 73614153
Data Year: 2006
Comments: Soil contaminated with Acenaphthene, Flourine

Facility ID: 73614153
Data Year: 2006
Comments: Waste Tetrachloroethylene

Facility Site ID Number: 73614153
EPA ID: WAD980977888
NAICS: 488320
SWC Desc: Not reported
FWC Desc: Not reported
Form Comm: Not reported
Data Year: 2013
Permit by Rule: False
Treatment by Generator: False
Mixed radioactive waste: False
Importer of hazardous waste: False
Immediate recycler: False
Treatment/Storage/Disposal/Recycling Facility: False
Generator of dangerous fuel waste: False
Generator marketing to burner: False
Other marketers (i.e., blender, distributor, etc.): False
Utility boiler burner: False
Industry boiler burner: False
Industrial Furnace: False
Smelter defferal: False
Universal waste - batteries - generate: False
Universal waste - thermostats - generate: False
Universal waste - mercury - generate: False
Universal waste - lamps - generate: False
Universal waste - batteries - accumulate: False
Universal waste - thermostats - accumulate: False
Universal waste - mercury - accumulate: False
Universal waste - lamps - accumulate: False
Destination Facility for Universal Waste: False
Off-specification used oil burner - utility boiler: False
Off-specification used oil burner - industrial boiler: False
Off-specification used oil burner - industrial furnace: False
Tax Reg #: 178003644
Business Type: Not reported
Mail Name: Port of Seattle
Mail addr line1: 2711 Alaskan Way
Mail city,st,zip: SEATTLE, WA 98121
Mail country: UNITED STATES
Legal org name: Seattle Port
Legal org type: District
Legal addr line1: 2711 Alaskan Way
Legal city,st,zip: SEATTLE, WA 98121
Legal country: UNITED STATES
Legal phone nbr: (206) 787-3000

SEATTLE PORT PIER 2 (Continued) **S105554218**

Legal effective date:	07/15/1996
Land org name:	Port of Seattle
Land org type:	Municipal
Land person name:	Not reported
Land addr line1:	2711 Alaskan Way
Land city,st,zip:	SEATTLE, WA 98121
Land country:	UNITED STATES
Land phone nbr:	(206) 787-3000
Operator org name:	Port of Seattle
Operator org type:	Municipal
Operator addr line1:	2711 Alaskan Way
Operator city,st,zip:	SEATTLE, WA 98121
Operator country:	UNITED STATES
Operator phone nbr:	(206) 787-3000
Operator effective date:	07/15/1996
Site contact name:	Mike DeSota
Site contact addr line1:	2711 Alaskan Way
Site Contact City/State/ Zip:	SEATTLE, WA 98121
Site Contact Country:	UNITED STATES
Site Contact Phone #:	(206) 787-3344
Site Contact EMail:	DeSota.M@portseattle.org
Form Contact NAME:	Mike DeSota
Form Contact ADDR LINE1:	2711 Alaskan Way
Form Contact City,ST,Zip:	SEATTLE, WA 98121
Form Contact Country:	UNITED STATES
Form Contact Phone #:	(206) 787-3344
Form Contact EMail:	DeSota.M@portseattle.org
Gen Status CD:	XQG
Monthly Generation:	False
Batch Generation:	False
One Time Generation:	False
Transport Own Waste:	False
Tranports Other Waste:	False
Recycler Onsite:	False
Transfer Facility:	False
Other Exemption:	Not reported
UW Battery Gen:	False
Used Oil Transporter:	False
Used Oil Transfer Facility:	False
Used Oil Processor:	False
Used Oil Refiner:	False
Used Oil Fuel Marketer Directs Shipments:	False
Used Oil Fuel Marketer Meets Specs:	False

Waste Streams Generated:

Facility ID:	73614153
Data Year:	Not reported
Description:	Soil contaminated with Acenaphthene, Flourine
Mix:	No
Reported Qty:	70 LB
Kilo Qty:	31.7520005461344
Density No:	0
Density Qty:	Not reported

Facility ID:	73614153
Data Year:	Not reported
Description:	Waste Tetrachloroethylene

SEATTLE PORT PIER 2 (Continued) **S105554218**

Mix: No
Reported Qty: 60 LB
Kilo Qty: 27.2160004681152
Density No: 0
Density Qty: Not reported

Facility ID: 73614153
Data Year: Not reported
Description: Waste Aerosols
Mix: No
Reported Qty: 3 LB
Kilo Qty: 1.36080002340576
Density No: 0
Density Qty: Not reported

Facility ID: 73614153
Data Year: Not reported
Description: Waste Paint
Mix: No
Reported Qty: 140 LB
Kilo Qty: 63.5040010922688
Density No: 0
Density Qty: Not reported

Shipments Sent:
Facility ID: 73614153
Data Year: Not reported
Shipment sent data: 11/3/2006
Reported Qty: 70 LB
Kilo Qty: 31.7520005461344

Facility ID: 73614153
Data Year: Not reported
Shipment sent data: 11/3/2006
Reported Qty: 60 LB
Kilo Qty: 27.2160004681152

Facility ID: 73614153
Data Year: Not reported
Shipment sent data: 11/3/2006
Reported Qty: 3 LB
Kilo Qty: 1.36080002340576

Facility ID: 73614153
Data Year: Not reported
Shipment sent data: 11/3/2006
Reported Qty: 140 LB
Kilo Qty: 63.5040010922688

Waste Stream Comments:
Facility ID: 73614153
Data Year: 2006
Comments: Soil contaminated with Acenaphthene, Flourine

Facility ID: 73614153
Data Year: 2006

SEATTLE PORT PIER 2 (Continued) **S105554218**

Comments: Waste Tetrachloroethylene

F13 **PORT OF SEATTLE TERMINAL 5** **ICR** **S104487238**
ENE **2805 26TH AVE. SW** **N/A**
1/4-1/2 **SEATTLE, WA 98106**
0.303 mi.
1598 ft. **Site 1 of 2 in cluster F**

Relative:
Lower

Actual:
13 ft.

ICR:

Date Ecology Received Report:	03/18/93
Contaminants Found at Site:	Petroleum products
Media Contaminated:	Soil
Waste Management:	Tank
Region:	North Western
Type of Report Ecology Received:	Final cleanup report
Site Register Issue:	92-50
County Code:	17
Contact:	Not reported
Report Title:	Not reported

F14 **TERMINAL 5** **CSCSL** **U001124432**
ENE **2805 26TH AVE SW** **LUST** **N/A**
1/4-1/2 **SEATTLE, WA 98106** **UST**
0.303 mi. **ALLSITES**
1598 ft. **Site 2 of 2 in cluster F** **MANIFEST**

Relative:
Lower

Actual:
13 ft.

CSCSL:

Facility ID:	39873726
Region:	Northwest
Lat/Long:	47.579329511 / -122.36394349
Brownfield Status:	Not reported
Rank Status:	N
Clean Up Siteid:	9015
Site Status:	Cleanup Started
PSI?:	Yes
Contaminant Name:	Petroleum-Diesel
Ground Water:	Not reported
Surface Water:	Not reported
Soil:	Confirmed Above Cleanup Level
Sediment:	Not reported
Air:	Not reported
Bedrock:	Not reported
Responsible Unit:	Northwest

Facility ID:	39873726
Region:	Northwest
Lat/Long:	47.579329511 / -122.36394349
Brownfield Status:	Not reported
Rank Status:	N
Clean Up Siteid:	9015
Site Status:	Cleanup Started
PSI?:	Yes
Contaminant Name:	Petroleum-Other
Ground Water:	Not reported
Surface Water:	Not reported

TERMINAL 5 (Continued) **U001124432**

Soil: Confirmed Above Cleanup Level
Sediment: Not reported
Air: Not reported
Bedrock: Not reported
Responsible Unit: Northwest

LUST:
Facility ID: 39873726
Lust Status Type: Cleanup Started
Cleanup Site ID: 9015
Cleanup Unit Type: Upland
Process Type: Independent Action
Cleanup Unit Name: SEATTLE PORT TERMINAL 5
Lust Status Date: 06/09/1998
Response Section: Northwest
Lat/Long: 47.5793295 / -122.36394

Facility ID: 39873726
Lust Status Type: Cleanup Started
Cleanup Site ID: 9015
Cleanup Unit Type: Upland
Process Type: Independent Action
Cleanup Unit Name: SEATTLE PORT TERMINAL 5
Lust Status Date: 11/23/2015
Response Section: Northwest
Lat/Long: 47.5793295 / -122.36394

UST:
Facility ID: 39873726
Site Id: 6264
UBI: Not reported
Phone Number: Not reported
Decimal Latitude: 47.579329511
Decimal Longitude: -122.36394349

Tank Name: 1
Tag Number: A0659
Tank Status: Removed
Tank Status Date: 10/31/2001
Tank Install Date: 00/01/1900
Tank Closure Date: Not reported
Capacity Range: 1,101 to 2,000 Gallons
Tank Permit Expiration Date: Not reported
Tank Upgrade Date: Not reported
Tank Spill Prevention: Not reported
Tank Overfill Prevention: Not reported
Tank Material: Not reported
Tank Construction: Not reported
Tank Tightness Test: Not reported
Tank Corrosion Protection: Not reported
Tank Manifold: Not reported
Tank Release Detection: Not reported
Tank SFC Type: Not reported
Pipe Material: Not reported
Pipe Construction: Not reported
Pipe Primary Release Detection: Not reported

TERMINAL 5 (Continued) **U001124432**

Pipe Second Release Detection:	Not reported
Pipe Corrosion Protection:	Not reported
Pipe Pumping System:	Not reported
Responsible Unit:	NORTHWEST
Dispencer/Pump SFC Type:	Not reported

Tank Name:	T-5A
Tag Number:	A0659
Tank Status:	Removed
Tank Status Date:	08/06/1996
Tank Install Date:	00/31/1964
Tank Closure Date:	Not reported
Capacity Range:	Not reported
Tank Permit Expiration Date:	Not reported
Tank Upgrade Date:	Not reported
Tank Spill Prevention:	Not reported
Tank Overfill Prevention:	Not reported
Tank Material:	Steel
Tank Construction:	Single Wall Tank
Tank Tightness Test:	Not reported
Tank Corrosion Protection:	Not reported
Tank Manifold:	Not reported
Tank Release Detection:	Not reported
Tank SFC Type:	Not reported
Pipe Material:	Not reported
Pipe Construction:	Not reported
Pipe Primary Release Detection:	Not reported
Pipe Second Release Detection:	Not reported
Pipe Corrosion Protection:	Not reported
Pipe Pumping System:	Not reported
Responsible Unit:	NORTHWEST
Dispencer/Pump SFC Type:	Not reported

Tank Name:	T-5B
Tag Number:	A0659
Tank Status:	Removed
Tank Status Date:	08/06/1996
Tank Install Date:	00/31/1964
Tank Closure Date:	Not reported
Capacity Range:	Not reported
Tank Permit Expiration Date:	Not reported
Tank Upgrade Date:	Not reported
Tank Spill Prevention:	Not reported
Tank Overfill Prevention:	Not reported
Tank Material:	Steel
Tank Construction:	Single Wall Tank
Tank Tightness Test:	Not reported
Tank Corrosion Protection:	Not reported
Tank Manifold:	Not reported
Tank Release Detection:	Not reported
Tank SFC Type:	Not reported
Pipe Material:	Not reported
Pipe Construction:	Not reported
Pipe Primary Release Detection:	Not reported
Pipe Second Release Detection:	Not reported

TERMINAL 5 (Continued) **U001124432**

Pipe Corrosion Protection:	Not reported
Pipe Pumping System:	Not reported
Responsible Unit:	NORTHWEST
Dispencer/Pump SFC Type:	Not reported

Tank Name:	T-5C
Tag Number:	A0659
Tank Status:	Removed
Tank Status Date:	08/06/1996
Tank Install Date:	00/01/1986
Tank Closure Date:	Not reported
Capacity Range:	Not reported
Tank Permit Expiration Date:	05/13/1994
Tank Upgrade Date:	Not reported
Tank Spill Prevention:	None
Tank Overfill Prevention:	None
Tank Material:	Not reported
Tank Construction:	Single Wall Tank
Tank Tightness Test:	Not reported
Tank Corrosion Protection:	None
Tank Manifold:	Not reported
Tank Release Detection:	Other
Tank SFC Type:	Not reported
Pipe Material:	Not reported
Pipe Construction:	Single Wall Pipe
Pipe Primary Release Detection:	Other
Pipe Second Release Detection:	Not reported
Pipe Corrosion Protection:	None
Pipe Pumping System:	Not reported
Responsible Unit:	NORTHWEST
Dispencer/Pump SFC Type:	Not reported

Tank Name:	T-5D
Tag Number:	A0659
Tank Status:	Removed
Tank Status Date:	08/06/1996
Tank Install Date:	00/01/1986
Tank Closure Date:	Not reported
Capacity Range:	Not reported
Tank Permit Expiration Date:	07/01/1993
Tank Upgrade Date:	Not reported
Tank Spill Prevention:	None
Tank Overfill Prevention:	None
Tank Material:	Not reported
Tank Construction:	Single Wall Tank
Tank Tightness Test:	Not reported
Tank Corrosion Protection:	None
Tank Manifold:	Not reported
Tank Release Detection:	Other
Tank SFC Type:	Not reported
Pipe Material:	Not reported
Pipe Construction:	Single Wall Pipe
Pipe Primary Release Detection:	Other
Pipe Second Release Detection:	Not reported
Pipe Corrosion Protection:	None

TERMINAL 5 (Continued) **U001124432**

Pipe Pumping System: Not reported
Responsible Unit: NORTHWEST
Dispencer/Pump SFC Type: Not reported

Tank Name: T-5E
Tag Number: A0659
Tank Status: Removed
Tank Status Date: 08/06/1996
Tank Install Date: 00/01/1973
Tank Closure Date: Not reported
Capacity Range: 111 TO 1,100 Gallons
Tank Permit Expiration Date: 07/01/1993
Tank Upgrade Date: Not reported
Tank Spill Prevention: None
Tank Overfill Prevention: None
Tank Material: Not reported
Tank Construction: Single Wall Tank
Tank Tightness Test: Not reported
Tank Corrosion Protection: None
Tank Manifold: Not reported
Tank Release Detection: Weekly Manual Gauging
Tank SFC Type: Not reported
Pipe Material: No Piping Attached to Tank
Pipe Construction: Single Wall Pipe
Pipe Primary Release Detection: Not reported
Pipe Second Release Detection: Not reported
Pipe Corrosion Protection: None
Pipe Pumping System: Product Removed by Reclaimer
Responsible Unit: NORTHWEST
Dispencer/Pump SFC Type: Not reported

Tank Name: T-5I
Tag Number: A0659
Tank Status: Removed
Tank Status Date: 08/06/1996
Tank Install Date: 00/19/1993
Tank Closure Date: Not reported
Capacity Range: 5,000 to 9,999 Gallons
Tank Permit Expiration Date: 12/31/1998
Tank Upgrade Date: 02/25/1998
Tank Spill Prevention: Spill Bucket/Spill Box
Tank Overfill Prevention: Automatic Shutoff (fill pipe)
Tank Material: Fiberglass Reinforced Plastic
Tank Construction: Double Wall Tank
Tank Tightness Test: Not reported
Tank Corrosion Protection: Corrosion Resistant
Tank Manifold: Not reported
Tank Release Detection: Interstitial Monitoring
Tank SFC Type: Not reported
Pipe Material: Fiberglass
Pipe Construction: Double Wall Pipe
Pipe Primary Release Detection: Automatic Line Leak Detector (ALLD)
Pipe Second Release Detection: Not reported
Pipe Corrosion Protection: Corrosion Resistant
Pipe Pumping System: Pressurized System

TERMINAL 5 (Continued) **U001124432**

Responsible Unit: NORTHWEST
Dispencer/Pump SFC Type: Not reported

ALLSITES:
Facility Name: TERMINAL 5
Facility Id: 39873726

Interaction: I
Interaction 1: LUST
Interaction 2: LUST Facility
Ecology Program: TOXICS
Program Data: ISIS
Facility Alt.: Not reported
Program ID: 6264
Date Interaction: 1998-06-09 00:00:00
Date Interaction 3: 1998-06-09 00:00:00
Latitude: 47.579323899000002
Longitude: -122.363928593

Interaction: A
Interaction 1: UST
Interaction 2: Underground Storage Tank
Ecology Program: TOXICS
Program Data: UST
Facility Alt.: Not reported
Program ID: 6264
Date Interaction: 2000-03-20 00:00:00
Date Interaction 3: Not reported
Latitude: 47.579323899000002
Longitude: -122.363928593

Interaction: A
Interaction 1: HWG
Interaction 2: Hazardous Waste Generator
Ecology Program: HAZWASTE
Program Data: TURBOWASTE
Facility Alt.: Shell Offshore Inc TERMINAL 5
Program ID: WAH000049170
Date Interaction: 2015-05-20 00:00:00
Date Interaction 3: Not reported
Latitude: 47.579323899000002
Longitude: -122.363928593

WA MANIFEST:
Facility Site ID Number: 39873726
EPA ID: WAH000049170
NAICS: 211111
SWC Desc: WT02
FWC Desc: D001
Form Comm: Not reported
Data Year: 2015
Permit by Rule: False
Treatment by Generator: False

TERMINAL 5 (Continued) **U001124432**

Mixed radioactive waste:	False
Importer of hazardous waste:	False
Immediate recycler:	False
Treatment/Storage/Disposal/Recycling Facility:	False
Generator of dangerous fuel waste:	False
Generator marketing to burner:	False
Other marketers (i.e., blender, distributor, etc.):	False
Utility boiler burner:	False
Industry boiler burner:	False
Industrial Furnace:	False
Smelter defferal:	False
Universal waste - batteries - generate:	False
Universal waste - thermostats - generate:	False
Universal waste - mercury - generate:	False
Universal waste - lamps - generate:	False
Universal waste - batteries - accumulate:	False
Universal waste - thermostats - accumulate:	False
Universal waste - mercury - accumulate:	False
Universal waste - lamps - accumulate:	False
Destination Facility for Universal Waste:	False
Off-specification used oil burner - utility boiler:	False
Off-specification used oil burner - industrial boiler:	False
Off-specification used oil burner - industrial furnace:	False
Tax Reg #:	409019185
Business Type:	Support cargo terminal fo
Mail Name:	Shell Offshore Inc
Mail addr line1:	3601 C St Ste 1000
Mail city,st,zip:	Anchorage, AK 99503
Mail country:	UNITED STATES
Legal org name:	Shell Offshore Inc
Legal org type:	Private
Legal addr line1:	3601 C St Ste 1000
Legal city,st,zip:	Anchorage, AK 99503
Legal country:	UNITED STATES
Legal phone nbr:	907-770-3700
Legal effective date:	Not reported
Land org name:	Port of Seattle
Land org type:	Municipal
Land person name:	Not reported
Land addr line1:	PO Box 1209
Land city,st,zip:	Seattle, WA 98111
Land country:	UNITED STATES
Land phone nbr:	206-787-3000
Operator org name:	ELM Solutions Corp
Operator org type:	Private
Operator addr line1:	17701 108th Ave SW
Operator addr line2:	Ste 427
Operator city,st,zip:	Renton, WA 98055
Operator country:	UNITED STATES
Operator phone nbr:	206-767-7308
Operator effective date:	01/01/2015
Site contact name:	Michael Gortner
Site contact addr line1:	17701 108th Ave SW
Site contact addr line2:	Ste 427
Site Contact City/State/ Zip:	Renton, WA 98055
Site Contact Country:	UNITED STATES
Site Contact Phone #:	206-767-7308

TERMINAL 5 (Continued) **U001124432**

Site Contact EMail:	mikeg@elmsolutionscorp.com
Form Contact NAME:	David Brown
Form Contact ADDR LINE1:	3601 C St Ste 1000
Form Contact City,ST,Zip:	Anchorage, AK 99503
Form Contact Country:	UNITED STATES
Form Contact Phone #:	907-223-3055
Form Contact EMail:	David.A.Brown2@shell.com
Gen Status CD:	SQG
Monthly Generation:	True
Batch Generation:	False
One Time Generation:	False
Transport Own Waste:	False
Tranports Other Waste:	False
Recycler Onsite:	False
Transfer Facility:	False
Other Exemption:	Not reported
UW Battery Gen:	False
Used Oil Transporter:	False
Used Oil Transfer Facility:	False
Used Oil Processor:	False
Used Oil Refiner:	False
Used Oil Fuel Marketer Directs Shipments:	False
Used Oil Fuel Marketer Meets Specs:	False

---

15 **HARBOR AVE SW SITE** **CSCSL** **1000878862**
SSE **3310 HARBOR AVE SW** **VCP** **WAD988521969**
1/4-1/2 **SEATTLE, WA 98126** **ALLSITES**
0.307 mi. **RCRA NonGen / NLR**
1621 ft. **FINDS**
ECHO

Relative:
Lower

Actual:
20 ft.

CSCSL:

Facility ID:	77521393
Region:	Northwest
Lat/Long:	47.573488434 / -122.37056364
Brownfield Status:	Not reported
Rank Status:	N
Clean Up Siteid:	12494
Site Status:	Cleanup Started
PSI?:	Yes
Contaminant Name:	Arsenic
Ground Water:	Confirmed Above Cleanup Level
Surface Water:	Not reported
Soil:	Confirmed Above Cleanup Level
Sediment:	Not reported
Air:	Not reported
Bedrock:	Not reported
Responsible Unit:	Northwest

Facility ID:	77521393
Region:	Northwest
Lat/Long:	47.573488434 / -122.37056364
Brownfield Status:	Not reported
Rank Status:	N
Clean Up Siteid:	12494
Site Status:	Cleanup Started
PSI?:	Yes

HARBOR AVE SW SITE (Continued) **1000878862**

Contaminant Name:	Benzene
Ground Water:	Confirmed Above Cleanup Level
Surface Water:	Not reported
Soil:	Confirmed Above Cleanup Level
Sediment:	Not reported
Air:	Not reported
Bedrock:	Not reported
Responsible Unit:	Northwest
Facility ID:	77521393
Region:	Northwest
Lat/Long:	47.573488434 / -122.37056364
Brownfield Status:	Not reported
Rank Status:	N
Clean Up Siteid:	12494
Site Status:	Cleanup Started
PSI?:	Yes
Contaminant Name:	Halogenated Solvents
Ground Water:	Not reported
Surface Water:	Not reported
Soil:	Confirmed Above Cleanup Level
Sediment:	Not reported
Air:	Not reported
Bedrock:	Not reported
Responsible Unit:	Northwest
Facility ID:	77521393
Region:	Northwest
Lat/Long:	47.573488434 / -122.37056364
Brownfield Status:	Not reported
Rank Status:	N
Clean Up Siteid:	12494
Site Status:	Cleanup Started
PSI?:	Yes
Contaminant Name:	Lead
Ground Water:	Below MTCA Cleanup Level After Assessment
Surface Water:	Not reported
Soil:	Confirmed Above Cleanup Level
Sediment:	Not reported
Air:	Not reported
Bedrock:	Not reported
Responsible Unit:	Northwest
Facility ID:	77521393
Region:	Northwest
Lat/Long:	47.573488434 / -122.37056364
Brownfield Status:	Not reported
Rank Status:	N
Clean Up Siteid:	12494
Site Status:	Cleanup Started
PSI?:	Yes
Contaminant Name:	Metals - Other
Ground Water:	Below MTCA Cleanup Level After Assessment
Surface Water:	Not reported
Soil:	Confirmed Above Cleanup Level
Sediment:	Not reported
Air:	Not reported

HARBOR AVE SW SITE (Continued) **1000878862**

Bedrock: Not reported
Responsible Unit: Northwest

Facility ID: 77521393
Region: Northwest
Lat/Long: 47.573488434 / -122.37056364
Brownfield Status: Not reported
Rank Status: N
Clean Up Siteid: 12494
Site Status: Cleanup Started
PSI?: Yes
Contaminant Name: Other Halogenated Organics
Ground Water: Confirmed Above Cleanup Level
Surface Water: Not reported
Soil: Not reported
Sediment: Not reported
Air: Not reported
Bedrock: Not reported
Responsible Unit: Northwest

Facility ID: 77521393
Region: Northwest
Lat/Long: 47.573488434 / -122.37056364
Brownfield Status: Not reported
Rank Status: N
Clean Up Siteid: 12494
Site Status: Cleanup Started
PSI?: Yes
Contaminant Name: Other Non-Halogenated Organics
Ground Water: Below MTCA Cleanup Level After Assessment
Surface Water: Not reported
Soil: Confirmed Above Cleanup Level
Sediment: Not reported
Air: Not reported
Bedrock: Not reported
Responsible Unit: Northwest

Facility ID: 77521393
Region: Northwest
Lat/Long: 47.573488434 / -122.37056364
Brownfield Status: Not reported
Rank Status: N
Clean Up Siteid: 12494
Site Status: Cleanup Started
PSI?: Yes
Contaminant Name: Petroleum-Other
Ground Water: Confirmed Above Cleanup Level
Surface Water: Not reported
Soil: Confirmed Above Cleanup Level
Sediment: Not reported
Air: Not reported
Bedrock: Not reported
Responsible Unit: Northwest

VCP:
edr_fstat: WA
edr_fzip: 98126

HARBOR AVE SW SITE (Continued) **1000878862**

edr_fcnty: KING
edr_zip: Not reported
Facility ID: 77521393
VCP Status: Not reported
VCP: Yes
Ecology Status: Not reported
NFA Type: Not reported
Date NFA: Not reported
Rank: N
Cleanup Siteid: 12494

edr_fstat: WA
edr_fzip: 98126
edr_fcnty: KING
edr_zip: Not reported
Facility ID: 77521393
VCP Status: Not reported
VCP: Yes
Ecology Status: Not reported
NFA Type: Not reported
Date NFA: Not reported
Rank: N
Cleanup Siteid: 12494

edr_fstat: WA
edr_fzip: 98126
edr_fcnty: KING
edr_zip: Not reported
Facility ID: 77521393
VCP Status: Not reported
VCP: Yes
Ecology Status: Not reported
NFA Type: Not reported
Date NFA: Not reported
Rank: N
Cleanup Siteid: 12494

edr_fstat: WA
edr_fzip: 98126
edr_fcnty: KING
edr_zip: Not reported
Facility ID: 77521393
VCP Status: Not reported
VCP: Yes
Ecology Status: Not reported
NFA Type: Not reported
Date NFA: Not reported
Rank: N
Cleanup Siteid: 12494

edr_fstat: WA
edr_fzip: 98126
edr_fcnty: KING
edr_zip: Not reported
Facility ID: 77521393
VCP Status: Not reported
VCP: Yes

HARBOR AVE SW SITE (Continued) **1000878862**

Ecology Status: Not reported
NFA Type: Not reported
Date NFA: Not reported
Rank: N
Cleanup Siteid: 12494

edr_fstat: WA
edr_fzip: 98126
edr_fcnty: KING
edr_zip: Not reported
Facility ID: 77521393
VCP Status: Not reported
VCP: Yes
Ecology Status: Not reported
NFA Type: Not reported
Date NFA: Not reported
Rank: N
Cleanup Siteid: 12494

edr_fstat: WA
edr_fzip: 98126
edr_fcnty: KING
edr_zip: Not reported
Facility ID: 77521393
VCP Status: Not reported
VCP: Yes
Ecology Status: Not reported
NFA Type: Not reported
Date NFA: Not reported
Rank: N
Cleanup Siteid: 12494

edr_fstat: WA
edr_fzip: 98126
edr_fcnty: KING
edr_zip: Not reported
Facility ID: 77521393
VCP Status: Not reported
VCP: Yes
Ecology Status: Not reported
NFA Type: Not reported
Date NFA: Not reported
Rank: N
Cleanup Siteid: 12494

ALLSITES:
Facility Name: HARBOR AVE SW SITE
Facility Id: 77521393

Interaction: I
Interaction 1: HWG
Interaction 2: Hazardous Waste Generator
Ecology Program: HAZWASTE
Program Data: TURBOWASTE
Facility Alt.: Not reported
Program ID: WAD988521969
Date Interaction: 1993-06-21 00:00:00

HARBOR AVE SW SITE (Continued) **1000878862**

Date Interaction 3:	1993-07-01 00:00:00
Latitude:	47.573481782999998
Longitude:	-122.37055695700001

Interaction:	A
Interaction 1:	VOLCLNST
Interaction 2:	Voluntary Cleanup Sites
Ecology Program:	TOXICS
Program Data:	ISIS
Facility Alt.:	West Coast Self Storage
Program ID:	NW2927
Date Interaction:	2014-11-25 00:00:00
Date Interaction 3:	Not reported
Latitude:	47.573481782999998
Longitude:	-122.37055695700001

RCRA NonGen / NLR:

Date form received by agency:	06/21/1993
Facility name:	Not reported
Facility address:	3310 HARBOR AVE SW SEATTLE, WA 98126
EPA ID:	WAD988521969
Mailing address:	3190 160TH AVE SE BELLEVUE, WA 98008-5452
Contact:	WA ECY WA ECY
Contact address:	3190 160TH AVE SE BELLEVUE, WA 98008-5452
Contact country:	US
Contact telephone:	(000)000-0000
Contact email:	Not reported
EPA Region:	Not reported
Classification:	Non-Generator
Description:	Handler: Non-Generators do not presently generate hazardous waste

Owner/Operator Summary:

Owner/operator name:	WA ECY W
Owner/operator address:	3310 HARBOR AVE SW SEATTLE, WA 98126
Owner/operator country:	US
Owner/operator telephone:	(000)000-0000
Legal status:	Private
Owner/Operator Type:	Owner
Owner/Op start date:	05/03/1996
Owner/Op end date:	Not reported

Handler Activities Summary:

U.S. importer of hazardous waste:	No
Mixed waste (haz. and radioactive):	No
Recycler of hazardous waste:	No
Transporter of hazardous waste:	No
Treater, storer or disposer of HW:	No
Underground injection activity:	No
On-site burner exemption:	No
Furnace exemption:	No

HARBOR AVE SW SITE (Continued) **1000878862**

Used oil fuel burner: No
Used oil processor: No
User oil refiner: No
Used oil fuel marketer to burner: No
Used oil Specification marketer: No
Used oil transfer facility: No
Used oil transporter: No

Historical Generators:
Date form received by agency: 06/21/1993
Site name: HARBOR AVE SW SITE
Classification: Not a generator, verified

Violation Status: No violations found

FINDS:

Registry ID: 110005387152

Environmental Interest/Information System
RCRAInfo is a national information system that supports the Resource Conservation and Recovery Act (RCRA) program through the tracking of events and activities related to facilities that generate, transport, and treat, store, or dispose of hazardous waste. RCRAInfo allows RCRA program staff to track the notification, permit, compliance, and corrective action activities required under RCRA.

ECHO:
Envid: 1000878862
Registry ID: 110005387152
DFR URL: http://echo.epa.gov/detailed_facility_report?fid=110005387152

---

16 ENE 1/4-1/2 0.320 mi. 1690 ft. **PORT OF SEATTLE TERMINAL 5 WHARF** **ALLSITES** **S118640902**
2701 26TH AVENUE SW **N/A**
SEATTLE, WA 98106

Relative: Lower

Actual: 13 ft.

ALLSITES:
Facility Name: PORT OF SEATTLE TERMINAL 5 WHARF
Facility Id: 3476

E17 North 1/4-1/2 0.322 mi. 1699 ft. **PACIFIC COAST HEMPHILL OIL CO** **HSL** **U000922564**
2328 HARBOR AVE SW **CSCSL** **N/A**
SEATTLE, WA 98126 **UST**
ALLSITES
Site 2 of 2 in cluster E

Relative: Lower

Actual: 16 ft.

HSL:
edr_fstat: WA
edr_fzip: Not reported
edr_fcnty: KING
edr_zip: Not reported
Facility Type: Hazardous Sites List
Facility Status: Cleanup Started

PACIFIC COAST HEMPHILL OIL CO (Continued) **U000922564**

FSID Number: 24455479
Rank: 4
Region: NW
EDR Link ID: 24455479
Region Decode: NORTHWEST REGIONAL OFFICE

CSCSL:
Facility ID: 24455479
Region: Northwest
Lat/Long: 47.582662644 / -122.37301716
Brownfield Status: Not reported
Rank Status: 4
Clean Up Siteid: 1659
Site Status: Cleanup Started
PSI?: Yes
Contaminant Name: Petroleum Products-Unspecified
Ground Water: Confirmed Above Cleanup Level
Surface Water: Not reported
Soil: Confirmed Above Cleanup Level
Sediment: Not reported
Air: Not reported
Bedrock: Not reported
Responsible Unit: Northwest

UST:
Facility ID: 24455479
Site Id: 8222
UBI: Not reported
Phone Number: Not reported
Decimal Latitude: 47.582662644
Decimal Longitude: -122.37301716

Tank Name: 1
Tag Number: Not reported
Tank Status: Removed
Tank Status Date: 08/06/1996
Tank Install Date: 00/31/1964
Tank Closure Date: Not reported
Capacity Range: Not reported
Tank Permit Expiration Date: Not reported
Tank Upgrade Date: Not reported
Tank Spill Prevention: Not reported
Tank Overfill Prevention: Not reported
Tank Material: Not reported
Tank Construction: Not reported
Tank Tightness Test: Not reported
Tank Corrosion Protection: Not reported
Tank Manifold: Not reported
Tank Release Detection: Not reported
Tank SFC Type: Not reported
Pipe Material: Not reported
Pipe Construction: Not reported
Pipe Primary Release Detection: Not reported
Pipe Second Release Detection: Not reported
Pipe Corrosion Protection: Not reported
Pipe Pumping System: Not reported

PACIFIC COAST HEMPHILL OIL CO (Continued) **U000922564**

Responsible Unit:	NORTHWEST
Dispencer/Pump SFC Type:	Not reported

Tank Name:	2
Tag Number:	Not reported
Tank Status:	Removed
Tank Status Date:	08/06/1996
Tank Install Date:	00/31/1964
Tank Closure Date:	Not reported
Capacity Range:	Not reported
Tank Permit Expiration Date:	Not reported
Tank Upgrade Date:	Not reported
Tank Spill Prevention:	Not reported
Tank Overfill Prevention:	Not reported
Tank Material:	Not reported
Tank Construction:	Not reported
Tank Tightness Test:	Not reported
Tank Corrosion Protection:	Not reported
Tank Manifold:	Not reported
Tank Release Detection:	Not reported
Tank SFC Type:	Not reported
Pipe Material:	Not reported
Pipe Construction:	Not reported
Pipe Primary Release Detection:	Not reported
Pipe Second Release Detection:	Not reported
Pipe Corrosion Protection:	Not reported
Pipe Pumping System:	Not reported
Responsible Unit:	NORTHWEST
Dispencer/Pump SFC Type:	Not reported

Tank Name:	3
Tag Number:	Not reported
Tank Status:	Removed
Tank Status Date:	08/06/1996
Tank Install Date:	00/31/1964
Tank Closure Date:	Not reported
Capacity Range:	Not reported
Tank Permit Expiration Date:	Not reported
Tank Upgrade Date:	Not reported
Tank Spill Prevention:	Not reported
Tank Overfill Prevention:	Not reported
Tank Material:	Not reported
Tank Construction:	Not reported
Tank Tightness Test:	Not reported
Tank Corrosion Protection:	Not reported
Tank Manifold:	Not reported
Tank Release Detection:	Not reported
Tank SFC Type:	Not reported
Pipe Material:	Not reported
Pipe Construction:	Not reported
Pipe Primary Release Detection:	Not reported
Pipe Second Release Detection:	Not reported
Pipe Corrosion Protection:	Not reported
Pipe Pumping System:	Not reported
Responsible Unit:	NORTHWEST

PACIFIC COAST HEMPHILL OIL CO (Continued) **U000922564**

Dispencer/Pump SFC Type: Not reported

ALLSITES:
Facility Name: PACIFIC COAST HEMPHILL OIL CO UST 8222
Facility Id: 24455479

Interaction: I
Interaction 1: UST
Interaction 2: Underground Storage Tank
Ecology Program: TOXICS
Program Data: UST
Facility Alt.: Not reported
Program ID: 8222
Date Interaction: 2000-02-29 00:00:00
Date Interaction 3: 2000-05-03 00:00:00
Latitude: 47.582656049000001
Longitude: -122.372985988

Interaction: A
Interaction 1: VOLCLNST
Interaction 2: Voluntary Cleanup Sites
Ecology Program: TOXICS
Program Data: ISIS
Facility Alt.: PACIFIC COAST HEMPHILL OIL CO UST 8222
Program ID: NW1962
Date Interaction: 2008-07-09 00:00:00
Date Interaction 3: Not reported
Latitude: 47.582656049000001
Longitude: -122.372985988

---

18 **ZANDT BRASS FOUNDRY** **SEMS-ARCHIVE** **1001820284**
SSE **3400 HARBOR AVE SW** **VCP** **WAH000009415**
1/4-1/2 **SEATTLE, WA 98126** **ALLSITES**
0.353 mi. **CSCSL NFA**
1862 ft. **RCRA NonGen / NLR**
FINDS
Relative: **ECHO**
Lower

Actual: SEMS-ARCHIVE:
23 ft. Site ID: 1001198
EPA ID: WAD009252321
Federal Facility: N
NPL: Not on the NPL
Non NPL Status: NFRAP-Site does not qualify for the NPL based on existing information

Following information was gathered from the prior CERCLIS update completed in 10/2013:
Site ID: 1001198
Federal Facility: Not a Federal Facility
NPL Status: Not on the NPL
Non NPL Status: NFRAP-Site does not qualify for the NPL based on existing information

CERCLIS-NFRAP Assessment History:
Action: DISCOVERY
Date Started: / /
Date Completed: 01/02/88

ZANDT BRASS FOUNDRY (Continued) **1001820284**

Priority Level: Not reported

Action: ARCHIVE SITE
Date Started: / /
Date Completed: 07/08/94
Priority Level: Not reported

Action: SITE INSPECTION
Date Started: 07/08/94
Date Completed: 07/08/94
Priority Level: NFRAP-Site does not qualify for the NPL based on existing information

Action: PRELIMINARY ASSESSMENT
Date Started: 10/14/88
Date Completed: 10/14/88
Priority Level: Low priority for further assessment

VCP:
edr_fstat: WA
edr_fzip: 98126
edr_fcnty: KING
edr_zip: Not reported
Facility ID: 2062
VCP Status: Not reported
VCP: Yes
Ecology Status: Not reported
NFA Type: Not reported
Date NFA: 8/29/2000
Rank: 4
Cleanup Siteid: 4815

ALLSITES:
Facility Name: ZANDT BRASS FOUNDRY
Facility Id: 2062

Interaction: I
Interaction 1: VOLCLNST
Interaction 2: Voluntary Cleanup Sites
Ecology Program: TOXICS
Program Data: ISIS
Facility Alt.: ZANDT BRASS FOUNDRY
Program ID: Not reported
Date Interaction: 2000-01-25 00:00:00
Date Interaction 3: 2000-08-29 00:00:00
Latitude: 47.572674388999999
Longitude: -122.370705108

Interaction: I
Interaction 1: SCS
Interaction 2: State Cleanup Site
Ecology Program: TOXICS
Program Data: ISIS
Facility Alt.: ZANDT BRASS FOUNDRY
Program ID: Not reported
Date Interaction: 1988-03-01 00:00:00

ZANDT BRASS FOUNDRY (Continued) **1001820284**

Date Interaction 3:	2000-01-25 00:00:00
Latitude:	47.572674388999999
Longitude:	-122.370705108

Interaction:	I
Interaction 1:	HWG
Interaction 2:	Hazardous Waste Generator
Ecology Program:	HAZWASTE
Program Data:	TURBOWASTE
Facility Alt.:	Not reported
Program ID:	WAH000009415
Date Interaction:	1999-08-23 00:00:00
Date Interaction 3:	1999-12-31 00:00:00
Latitude:	47.572674388999999
Longitude:	-122.370705108

CSCSL NFA:

Facility/Site Id:	2062
CS Id:	4815
NFA Date:	08/29/2000
Rank:	4
VCP:	Yes
Latitude:	47.57268
Longitude:	-122.37072

RCRA NonGen / NLR:

Date form received by agency:	06/20/2000
Facility name:	Not reported
Facility address:	3400 HARBOR AVE SW SEATTLE, WA 98126
EPA ID:	WAH000009415
Mailing address:	16944 SE 47TH ST BELLEVUE, WA 98006
Contact:	ZANDT BRASS FOU ZANDT BRASS FOU
Contact address:	16944 SE 47TH ST BELLEVUE, WA 98006
Contact country:	US
Contact telephone:	(000)000-0000
Contact email:	Not reported
EPA Region:	Not reported
Classification:	Non-Generator
Description:	Handler: Non-Generators do not presently generate hazardous waste

Owner/Operator Summary:

Owner/operator name:	HABOR AVE HOLDI H
Owner/operator address:	16944 SE 47TH ST BELLEVUE, WA 98006
Owner/operator country:	US
Owner/operator telephone:	(425)644-1938
Legal status:	Private
Owner/Operator Type:	Owner
Owner/Op start date:	08/23/1999
Owner/Op end date:	Not reported

ZANDT BRASS FOUNDRY (Continued) **1001820284**

Owner/operator name: ED L
Owner/operator address: 16944 SE 47TH ST
BELLEVUE, WA 98006
Owner/operator country: US
Owner/operator telephone: (425)644-1938
Legal status: Private
Owner/Operator Type: Operator
Owner/Op start date: 08/23/1999
Owner/Op end date: Not reported

Handler Activities Summary:
U.S. importer of hazardous waste: No
Mixed waste (haz. and radioactive): No
Recycler of hazardous waste: No
Transporter of hazardous waste: No
Treater, storer or disposer of HW: No
Underground injection activity: No
On-site burner exemption: No
Furnace exemption: No
Used oil fuel burner: No
Used oil processor: No
User oil refiner: No
Used oil fuel marketer to burner: No
Used oil Specification marketer: No
Used oil transfer facility: No
Used oil transporter: No

. Waste code: D008
. Waste name: LEAD

Historical Generators:
Date form received by agency: 06/20/2000
Site name: ZANDT BRASS FOUNDRY
Classification: Large Quantity Generator

Date form received by agency: 06/15/2000
Site name: ZANDT BRASS FOUNDRY
Classification: Not a generator, verified

Violation Status: No violations found

FINDS:

Registry ID: 110005395982

Environmental Interest/Information System
Washington Facility / Site Identification System (WA-FSIS) provides a means to query and display data maintained by the Washington Department of Ecology. This system contains key information for each facility/site that is currently, or has been, of interest to the Air Quality, Dam Safety, Hazardous Waste, Toxics Cleanup, and Water Quality Programs.

RCRAInfo is a national information system that supports the Resource Conservation and Recovery Act (RCRA) program through the tracking of events and activities related to facilities that generate, transport, and treat, store, or dispose of hazardous waste. RCRAInfo allows RCRA

ZANDT BRASS FOUNDRY (Continued) **1001820284**

program staff to track the notification, permit, compliance, and corrective action activities required under RCRA.

ECHO:
Envid: 1001820284
Registry ID: 110005395982
DFR URL: http://echo.epa.gov/detailed_facility_report?fid=110005395982

19
NNW
1/4-1/2
0.353 mi.
1863 ft.

DIVISION NINE PAINTING SEATTLE **ALLSITES** **1000263020**
2287 HARBOR AVE SW **RCRA NonGen / NLR** **WAD075226894**
SEATTLE, WA 98126 **FINDS**
ECHO

Relative:
Lower

Actual:
19 ft.

ALLSITES:
Facility Name: DIVISION NINE PAINTING SEATTLE
Facility Id: 67596943

Interaction: I
Interaction 1: HWG
Interaction 2: Hazardous Waste Generator
Ecology Program: HAZWASTE
Program Data: TURBOWASTE
Facility Alt.: Not reported
Program ID: WAD075226894
Date Interaction: 1988-10-18 00:00:00
Date Interaction 3: 1991-08-09 00:00:00
Latitude: 47.584504387999999
Longitude: -122.375205104

RCRA NonGen / NLR:
Date form received by agency: 08/09/1991
Facility name: Not reported
Facility address: 2287 HARBOR AVE SW
SEATTLE, WA 98126
EPA ID: WAD075226894
Mailing address: PO BOX 16344
SEATTLE, WA 98116-0344
Contact: DIVISION NINE P DIVISION NINE P
Contact address: PO BOX 16344
SEATTLE, WA 98116-0344
Contact country: US
Contact telephone: (000)000-0000
Contact email: Not reported
EPA Region: Not reported
Classification: Non-Generator
Description: Handler: Non-Generators do not presently generate hazardous waste

Owner/Operator Summary:
Owner/operator name: DIVISION NINE P D
Owner/operator address: 2287 HARBOR AVE SW
SEATTLE, WA 98126
Owner/operator country: US
Owner/operator telephone: (000)000-0000

DIVISION NINE PAINTING SEATTLE (Continued) **1000263020**

Legal status: Private
Owner/Operator Type: Owner
Owner/Op start date: 05/02/1996
Owner/Op end date: Not reported

Handler Activities Summary:
U.S. importer of hazardous waste: No
Mixed waste (haz. and radioactive): No
Recycler of hazardous waste: No
Transporter of hazardous waste: No
Treater, storer or disposer of HW: No
Underground injection activity: No
On-site burner exemption: No
Furnace exemption: No
Used oil fuel burner: No
Used oil processor: No
User oil refiner: No
Used oil fuel marketer to burner: No
Used oil Specification marketer: No
Used oil transfer facility: No
Used oil transporter: No

Historical Generators:
Date form received by agency: 08/09/1991
Site name: DIVISION NINE PAINTING SEATTLE
Classification: Not a generator, verified

Violation Status: No violations found

FINDS:

Registry ID: 110005326147

Environmental Interest/Information System
RCRAInfo is a national information system that supports the Resource Conservation and Recovery Act (RCRA) program through the tracking of events and activities related to facilities that generate, transport, and treat, store, or dispose of hazardous waste. RCRAInfo allows RCRA program staff to track the notification, permit, compliance, and corrective action activities required under RCRA.

ECHO:
Envid: 1000263020
Registry ID: 110005326147
DFR URL: http://echo.epa.gov/detailed_facility_report?fid=110005326147

20
NE
1/4-1/2
0.360 mi.
1900 ft.

SW HARBOR PROJECT WYCKOFF
W MARGINAL WAY SW & FLORIDA ST SW
SEATTLE, WA 98134

HSL **S102258358**
CSCSL **N/A**
ALLSITES

Relative:
Lower

Actual:
12 ft.

HSL:

edr_fstat:	WA
edr_fzip:	Not reported
edr_fcnty:	KING
edr_zip:	Not reported
Facility Type:	**Hazardous Sites List**
Facility Status:	Cleanup Started
FSID Number:	2387
Rank:	0
Region:	NW
EDR Link ID:	2387
Region Decode:	NORTHWEST REGIONAL OFFICE

CSCSL:

Facility ID:	2387
Region:	Northwest
Lat/Long:	47.582429999 / -122.36936073
Brownfield Status:	Not reported
Rank Status:	0
Clean Up Siteid:	3158
Site Status:	Cleanup Started
PSI?:	Yes
Contaminant Name:	Metals Priority Pollutants
Ground Water:	Suspected
Surface Water:	Suspected
Soil:	Confirmed Above Cleanup Level
Sediment:	Suspected
Air:	Not reported
Bedrock:	Not reported
Responsible Unit:	Northwest

Facility ID:	2387
Region:	Northwest
Lat/Long:	47.582429999 / -122.36936073
Brownfield Status:	Not reported
Rank Status:	0
Clean Up Siteid:	3158
Site Status:	Cleanup Started
PSI?:	Yes
Contaminant Name:	Polychlorinated biPhenyls (PCB)
Ground Water:	Suspected
Surface Water:	Suspected
Soil:	Confirmed Above Cleanup Level
Sediment:	Suspected
Air:	Not reported
Bedrock:	Not reported
Responsible Unit:	Northwest

Facility ID:	2387
Region:	Northwest
Lat/Long:	47.582429999 / -122.36936073
Brownfield Status:	Not reported
Rank Status:	0

SW HARBOR PROJECT WYCKOFF (Continued) **S102258358**

Clean Up Siteid: 3158
Site Status: Cleanup Started
PSI?: Yes
Contaminant Name: Polynuclear Aromatic Hydrocarbons
Ground Water: Suspected
Surface Water: Suspected
Soil: Confirmed Above Cleanup Level
Sediment: Confirmed Above Cleanup Level
Air: Not reported
Bedrock: Not reported
Responsible Unit: Northwest

ALLSITES:
Facility Name: SW HARBOR PROJ WYCKOFF
Facility Id: 2387

Interaction: A
Interaction 1: SEDIMENT
Interaction 2: Sediments
Ecology Program: TOXICS
Program Data: ISIS
Facility Alt.: SW HARBOR PROJ WYCKOFF
Program ID: Not reported
Date Interaction: 1900-01-01 00:00:00
Date Interaction 3: Not reported
Latitude: 47.582424078000003
Longitude: -122.369330422

Interaction: A
Interaction 1: SCS
Interaction 2: State Cleanup Site
Ecology Program: TOXICS
Program Data: ISIS
Facility Alt.: SW HARBOR PROJ WYCKOFF
Program ID: Not reported
Date Interaction: 1900-01-01 00:00:00
Date Interaction 3: Not reported
Latitude: 47.582424078000003
Longitude: -122.369330422

G21 **SW HARBOR PROJECT SEATTLE STEEL** **CSCSL** **S102258357**
NE **HARBOR AVE SW & SW HANFORD ST** **INST CONTROL** **N/A**
1/4-1/2 **SEATTLE, WA 98134** **ALLSITES**
0.391 mi.
2066 ft. **Site 1 of 2 in cluster G**

Relative:
Lower

Actual:
12 ft.

CSCSL:
Facility ID: 2386
Region: Northwest
Lat/Long: 47.575701902 / -122.37069432
Brownfield Status: Not reported
Rank Status: N
Clean Up Siteid: 2930
Site Status: Cleanup Started
PSI?: Yes

SW HARBOR PROJECT SEATTLE STEEL (Continued) **S102258357**

Contaminant Name: Conventional Contaminants, Organic
Ground Water: Confirmed Above Cleanup Level
Surface Water: Confirmed Above Cleanup Level
Soil: Confirmed Above Cleanup Level
Sediment: Suspected
Air: Not reported
Bedrock: Not reported
Responsible Unit: Northwest

Facility ID: 2386
Region: Northwest
Lat/Long: 47.575701902 / -122.37069432
Brownfield Status: Not reported
Rank Status: N
Clean Up Siteid: 2930
Site Status: Cleanup Started
PSI?: Yes
Contaminant Name: Metals - Other
Ground Water: Confirmed Above Cleanup Level
Surface Water: Confirmed Above Cleanup Level
Soil: Confirmed Above Cleanup Level
Sediment: Suspected
Air: Not reported
Bedrock: Not reported
Responsible Unit: Northwest

Facility ID: 2386
Region: Northwest
Lat/Long: 47.575701902 / -122.37069432
Brownfield Status: Not reported
Rank Status: N
Clean Up Siteid: 2930
Site Status: Cleanup Started
PSI?: Yes
Contaminant Name: Metals Priority Pollutants
Ground Water: Confirmed Above Cleanup Level
Surface Water: Confirmed Above Cleanup Level
Soil: Confirmed Above Cleanup Level
Sediment: Suspected
Air: Not reported
Bedrock: Not reported
Responsible Unit: Northwest

Facility ID: 2386
Region: Northwest
Lat/Long: 47.575701902 / -122.37069432
Brownfield Status: Not reported
Rank Status: N
Clean Up Siteid: 2930
Site Status: Cleanup Started
PSI?: Yes
Contaminant Name: Petroleum Products-Unspecified
Ground Water: Confirmed Above Cleanup Level
Surface Water: Confirmed Above Cleanup Level
Soil: Confirmed Above Cleanup Level
Sediment: Suspected
Air: Not reported

SW HARBOR PROJECT SEATTLE STEEL (Continued) **S102258357**

Bedrock: Not reported
Responsible Unit: Northwest

Facility ID: 2386
Region: Northwest
Lat/Long: 47.575701902 / -122.37069432
Brownfield Status: Not reported
Rank Status: N
Clean Up Siteid: 2930
Site Status: Cleanup Started
PSI?: Yes
Contaminant Name: Polychlorinated biPhenyls (PCB)
Ground Water: Confirmed Above Cleanup Level
Surface Water: Confirmed Above Cleanup Level
Soil: Confirmed Above Cleanup Level
Sediment: Suspected
Air: Not reported
Bedrock: Not reported
Responsible Unit: Northwest

INST CONTROL:
Facility Site ID: 2386
Latitude: 47.575701902
Longitude: -122.37069432
Instrument Type: Environmental Covenant
Document Type: Restrictive Covenant #9507100874
County Filing # For Individual IC Doc: 9507100874
Filing Date Of Individual IC Doc: 07/10/1995
Anchorage Restrictions: No
Drinking Water Restrictions: Yes
Education Programs: No
Financial Assurance: No
Finfish Harvesting Restrictions: No
Groundwater Restriction: No
Maintenance Requirements: No
No Dredge Zone: No
No Wake Zone: No
Property Use Restriction: No
Restrictive Signage: No
Shell Fish Harvesting Restrictions: No
Soil Restriction: Yes
Surface Water Restriction: No
Swimming Restriction: No
Vessel Draft Restriction: No
CS ID: 2930
Shoreline Stabilization Structure: N
Wave Attenuation Structure: N
Fencing or Other Permanent Access Barriers: N
Simple Soil CAP: N
Engineered CAP: Y
Engineered Bottom Barriers: N
Immobilization by Stabilization, Solidification, or Encapsulation: N
Ground Water Extraction and Gradient Control: N
Vertical Ground Water Barrier: N
Impermeable Surface: N
Restrict Land Use: Y
Restrict All Ground Water Use: N

SW HARBOR PROJECT SEATTLE STEEL (Continued) **S102258357**

Prohibit Domestic Ground Water Well Installation: N
Prohibit All Soil Disturbance: N
Access Barrier: N

ALLSITES:
Facility Name: SW HARBOR PROJ SEATTLE STEEL
Facility Id: 2386

Interaction: A
Interaction 1: SCS
Interaction 2: State Cleanup Site
Ecology Program: TOXICS
Program Data: ISIS
Facility Alt.: SW HARBOR PROJ SEATTLE STEEL
Program ID: Not reported
Date Interaction: 1900-01-01 00:00:00
Date Interaction 3: Not reported
Latitude: 47.575695463999999
Longitude: -122.370675073

22
NNW
1/4-1/2
0.401 mi.
2117 ft.

Relative:
Lower

Actual:
25 ft.

SEATTLE DOR ROW 2171 HARBOR AVE SW **ALLSITES** **S113831006**
2171 HARBOR AVE SW **SPILLS** **N/A**
SEATTLE, WA 98126 **MANIFEST**

ALLSITES:
Facility Name: SEATTLE DOR ROW 2171 HARBOR AVE SW
Facility Id: 12363

Interaction: A
Interaction 1: HWG
Interaction 2: Hazardous Waste Generator
Ecology Program: HAZWASTE
Program Data: TURBOWASTE
Facility Alt.: Seattle DOT ROW 2171 Harbor Ave SW
Program ID: WAH000043612
Date Interaction: 2013-10-25 00:00:00
Date Interaction 3: Not reported
Latitude: 47.583604719
Longitude: -122.375207793

Interaction: I
Interaction 1: HWG
Interaction 2: Hazardous Waste Generator
Ecology Program: HAZWASTE
Program Data: TURBOWASTE
Facility Alt.: Seattle DOR ROW 2171 Harbor Ave SW
Program ID: WAH000043612
Date Interaction: 2013-06-24 00:00:00
Date Interaction 3: 2013-10-25 00:00:00
Latitude: 47.583604719
Longitude: -122.375207793

SEATTLE DOR ROW 2171 HARBOR AVE SW (Continued) **S113831006**

SPILLS:

Facility ID:	641931
Medium:	SOIL
Material Desc:	PETROLEUM - OIL OTHER
Material Qty:	15
Material Units:	GALLON
Date Received:	06/14/2013
Contact Name:	UNKNOWN
Incident Date:	Not reported
Incident Category Type:	Not reported
Incident Category:	Not reported
Latitude:	Not reported
Longitude:	Not reported
Source Type:	Not reported
Source:	Not reported
Vessel Facility Name2:	Not reported
Recovered Quantity:	Not reported
Resp Party Name:	Not reported

WA MANIFEST:

Facility Site ID Number:	12363
EPA ID:	WAH000043612
NAICS:	921190
SWC Desc:	W202, WP03
FWC Desc:	D018, U051
Form Comm:	Not reported
Data Year:	2013
Permit by Rule:	False
Treatment by Generator:	False
Mixed radioactive waste:	False
Importer of hazardous waste:	False
Immediate recycler:	False
Treatment/Storage/Disposal/Recycling Facility:	False
Generator of dangerous fuel waste:	False
Generator marketing to burner:	False
Other marketers (i.e., blender, distributor, etc.):	False
Utility boiler burner:	False
Industry boiler burner:	False
Industrial Furnace:	False
Smelter defferal:	False
Universal waste - batteries - generate:	False
Universal waste - thermostats - generate:	False
Universal waste - mercury - generate:	False
Universal waste - lamps - generate:	False
Universal waste - batteries - accumulate:	False
Universal waste - thermostats - accumulate:	False
Universal waste - mercury - accumulate:	False
Universal waste - lamps - accumulate:	False
Destination Facility for Universal Waste:	False
Off-specification used oil burner - utility boiler:	False
Off-specification used oil burner - industrial boiler:	False
Off-specification used oil burner - industrial furnace:	False
Tax Reg #:	178048955
Business Type:	Municipality
Mail Name:	Seattle Public Utilities Spill Response
Mail addr line1:	700 5th Ave

SEATTLE DOR ROW 2171 HARBOR AVE SW (Continued) **S113831006**

Mail addr line2:	Ste 4900
Mail city,st,zip:	Seattle, WA 98124-4018
Mail country:	UNITED STATES
Legal org name:	City Of Seattle
Legal org type:	Municipal
Legal addr line1:	700 5th Ave
Legal addr line2:	Ste 4900
Legal city,st,zip:	Seattle, WA 98124-4018
Legal country:	UNITED STATES
Legal phone nbr:	206-684-7988
Legal effective date:	Not reported
Land org name:	City Of Seattle
Land org type:	Municipal
Land person name:	Not reported
Land addr line1:	700 5th Ave
Land addr line2:	Ste 4900
Land city,st,zip:	Seattle, WA 98124-4018
Land country:	UNITED STATES
Land phone nbr:	206-684-7988
Operator org name:	Seattle Public Utilities Spill Response
Operator org type:	Municipal
Operator addr line1:	700 5th Ave
Operator addr line2:	Ste 4900
Operator city,st,zip:	Seattle, WA 98214-4018
Operator country:	UNITED STATES
Operator phone nbr:	206-684-7988
Operator effective date:	Not reported
Site contact name:	Eric Autry
Site contact addr line1:	700 5th Ave
Site contact addr line2:	Ste 4900
Site Contact City/State/ Zip:	Seattle, WA 98214-4018
Site Contact Country:	UNITED STATES
Site Contact Phone #:	206-684-7988
Site Contact EMail:	autrye@seattle.gov
Form Contact NAME:	Eric Autry
Form Contact ADDR LINE1:	700 5th Ave
Form Contact ADDR LINE2:	Ste 4900
Form Contact City,ST,Zip:	Seattle, WA 98214-4018
Form Contact Country:	UNITED STATES
Form Contact Phone #:	206-684-7988
Form Contact EMail:	autrye@seattle.gov
Gen Status CD:	MQG
Monthly Generation:	False
Batch Generation:	False
One Time Generation:	True
Transport Own Waste:	False
Tranports Other Waste:	False
Recycler Onsite:	False
Transfer Facility:	False
Other Exemption:	Not reported
UW Battery Gen:	False
Used Oil Transporter:	False
Used Oil Transfer Facility:	False
Used Oil Processor:	False
Used Oil Refiner:	False
Used Oil Fuel Marketer Directs Shipments:	False
Used Oil Fuel Marketer Meets Specs:	False

SEATTLE DOR ROW 2171 HARBOR AVE SW (Continued) **S113831006**

Waste Streams Generated:

Facility ID:	12363
Data Year:	2013
Description:	Cresote
Mix:	False
Reported Qty:	500 LB
Kilo Qty:	226.800003
Density No:	0
Density Qty:	Not reported

Shipments Sent:

Facility ID:	12363
Data Year:	2013
Shipment sent data:	2013-07-09 00:00:00
Reported Qty:	500 LB
Kilo Qty:	226.800003

Waste Stream Comments:

Facility ID:	12363
Data Year:	2013
Comments:	Abandond cresote waste spill clean-up

G23 **ALLSITES** **1004614037**
NE **2505 26TH AVE SW** **RCRA NonGen / NLR** **WAD981765480**
1/4-1/2 **SEATTLE, WA 98106** **FINDS**
0.410 mi. **MANIFEST**
2166 ft. **Site 2 of 2 in cluster G** **ECHO**

Relative:
Lower

Actual:
11 ft.

ALLSITES:

Facility Name:	SEATTLE PORT TERMINAL 5
Facility Id:	52224676

Interaction:	I
Interaction 1:	HWG
Interaction 2:	Hazardous Waste Generator
Ecology Program:	HAZWASTE
Program Data:	TURBOWASTE
Facility Alt.:	Not reported
Program ID:	WAD981765480
Date Interaction:	1987-01-26 00:00:00
Date Interaction 3:	2004-03-02 00:00:00
Latitude:	47.575184387999997
Longitude:	-122.364275109

Interaction:	A
Interaction 1:	HWG
Interaction 2:	Hazardous Waste Generator
Ecology Program:	HAZWASTE
Program Data:	TURBOWASTE
Facility Alt.:	Seattle Port Terminal 5
Program ID:	WAD981765480
Date Interaction:	2013-12-31 00:00:00
Date Interaction 3:	Not reported
Latitude:	47.575184387999997

(Continued) **1004614037**

Longitude: -122.364275109

Interaction: I
Interaction 1: HWOTHER
Interaction 2: Haz Waste Management Activity
Ecology Program: HAZWASTE
Program Data: TURBOWASTE
Facility Alt.: Seattle Port Terminal 5
Program ID: WAD981765480
Date Interaction: 2003-12-31 00:00:00
Date Interaction 3: 2013-12-31 00:00:00
Latitude: 47.575184387999997
Longitude: -122.364275109

RCRA NonGen / NLR:
Date form received by agency: 01/27/2012
Facility name: Not reported
Facility address: 2505 26TH AVE SW
SEATTLE, WA 98106
EPA ID: WAD981765480
Mailing address: 2711 ALASKAN WAY
SEATTLE, WA 98121
Contact: MIKE DESOTA
Contact address: 2711 ALASKAN WAY
SEATTLE, WA 98121
Contact country: US
Contact telephone: 206 7873344
Contact email: DESOTA.M@PORTSEATTLE.ORG
EPA Region: Not reported
Classification: Non-Generator
Description: Handler: Non-Generators do not presently generate hazardous waste

Owner/Operator Summary:
Owner/operator name: PORT OF SEATTLE
Owner/operator address: 2711 ALASKAN WAY
SEATTLE, 98121
Owner/operator country: US
Owner/operator telephone: (206) 787-3000
Legal status: Municipal
Owner/Operator Type: Operator
Owner/Op start date: 07/29/1996
Owner/Op end date: Not reported

Owner/operator name: SEATTLE PORT TERM
Owner/operator address: PO BOX 1209
SEATTLE, WA 98111
Owner/operator country: US
Owner/operator telephone: Not reported
Legal status: Municipal
Owner/Operator Type: Owner
Owner/Op start date: 09/08/1995
Owner/Op end date: Not reported

Owner/operator name: PORT OF SEATTLE

(Continued) **1004614037**

Owner/operator address: PO BOX 1290
SEATTLE, WA 98111
Owner/operator country: US
Owner/operator telephone: Not reported
Legal status: Municipal
Owner/Operator Type: Operator
Owner/Op start date: 07/29/1996
Owner/Op end date: Not reported

Owner/operator name: SEATTLE PORT TE S
Owner/operator address: 2711 ALASKAN WAY
SEATTLE, WA 98121
Owner/operator country: US
Owner/operator telephone: (206)787-3000
Legal status: Private
Owner/Operator Type: Owner
Owner/Op start date: 09/08/1995
Owner/Op end date: Not reported

Owner/operator name: SEATTLE PORT TERM
Owner/operator address: 2711 ALASKAN WAY
SEATTLE, 98121
Owner/operator country: US
Owner/operator telephone: (206) 787-3000
Legal status: Municipal
Owner/Operator Type: Owner
Owner/Op start date: 09/08/1995
Owner/Op end date: Not reported

Owner/operator name: PORT OF SEATTLE P
Owner/operator address: 2711 ALASKAN WAY
SEATTLE, WA 98121
Owner/operator country: US
Owner/operator telephone: (206)787-3000
Legal status: Private
Owner/Operator Type: Operator
Owner/Op start date: 07/29/1996
Owner/Op end date: Not reported

Handler Activities Summary:
U.S. importer of hazardous waste: No
Mixed waste (haz. and radioactive): No
Recycler of hazardous waste: No
Transporter of hazardous waste: No
Treater, storer or disposer of HW: No
Underground injection activity: No
On-site burner exemption: No
Furnace exemption: No
Used oil fuel burner: No
Used oil processor: No
User oil refiner: No
Used oil fuel marketer to burner: No
Used oil Specification marketer: No
Used oil transfer facility: No
Used oil transporter: No

(Continued) **1004614037**

Historical Generators:
Date form received by agency: 02/24/2011
Site name: SEATTLE PORT TERMINAL 5
Classification: Not a generator, verified

Date form received by agency: 12/01/2010
Site name: SEATTLE PORT TERMINAL 5
Classification: Not a generator, verified

Date form received by agency: 02/19/2010
Site name: SEATTLE PORT TERMINAL 5
Classification: Not a generator, verified

Date form received by agency: 12/31/2007
Site name: SEATTLE PORT TERMINAL 5
Classification: Not a generator, verified

Date form received by agency: 12/31/2005
Site name: SEATTLE PORT TERMINAL 5
Classification: Not a generator, verified

Date form received by agency: 12/31/2003
Site name: SEATTLE PORT TERMINAL 5
Classification: Not a generator, verified

Date form received by agency: 03/01/1996
Site name: PORT OF SEATTLE TERMINAL 5
Classification: Large Quantity Generator

Violation Status: No violations found

FINDS:

Registry ID: 110000897600

Environmental Interest/Information System

Washington Facility / Site Identification System (WA-FSIS) provides a means to query and display data maintained by the Washington Department of Ecology. This system contains key information for each facility/site that is currently, or has been, of interest to the Air Quality, Dam Safety, Hazardous Waste, Toxics Cleanup, and Water Quality Programs.

NCDB (National Compliance Data Base) supports implementation of the Federal Insecticide, Fungicide, and Rodenticide Act (FIFRA) and the Toxic Substances Control Act (TSCA). The system tracks inspections in regions and states with cooperative agreements, enforcement actions, and settlements.

RCRAInfo is a national information system that supports the Resource Conservation and Recovery Act (RCRA) program through the tracking of events and activities related to facilities that generate, transport, and treat, store, or dispose of hazardous waste. RCRAInfo allows RCRA program staff to track the notification, permit, compliance, and corrective action activities required under RCRA.

HAZARDOUS WASTE BIENNIAL REPORTER

(Continued) **1004614037**

WA MANIFEST:

Facility Site ID Number:	52224676
EPA ID:	WAD981765480
NAICS:	488490
SWC Desc:	Not reported
FWC Desc:	Not reported
Form Comm:	Not reported
Data Year:	2009
Permit by Rule:	False
Treatment by Generator:	False
Mixed radioactive waste:	False
Importer of hazardous waste:	False
Immediate recycler:	False
Treatment/Storage/Disposal/Recycling Facility:	False
Generator of dangerous fuel waste:	False
Generator marketing to burner:	False
Other marketers (i.e., blender, distributor, etc.):	False
Utility boiler burner:	False
Industry boiler burner:	False
Industrial Furnace:	False
Smelter defferal:	False
Universal waste - batteries - generate:	False
Universal waste - thermostats - generate:	False
Universal waste - mercury - generate:	False
Universal waste - lamps - generate:	False
Universal waste - batteries - accumulate:	False
Universal waste - thermostats - accumulate:	False
Universal waste - mercury - accumulate:	False
Universal waste - lamps - accumulate:	False
Destination Facility for Universal Waste:	False
Off-specification used oil burner - utility boiler:	False
Off-specification used oil burner - industrial boiler:	False
Off-specification used oil burner - industrial furnace:	False
Tax Reg #:	178003644
Business Type:	Not reported
Mail Name:	Port of Seattle
Mail addr line1:	2711 Alaskan Way
Mail city,st,zip:	SEATTLE, WA 98121
Mail country:	UNITED STATES
Legal org name:	Seattle Port Term
Legal org type:	District
Legal addr line1:	2711 Alaskan Way
Legal city,st,zip:	SEATTLE, WA 98121
Legal country:	UNITED STATES
Legal phone nbr:	(206)728-3000
Legal effective date:	09/08/1995
Land org name:	Port of Seattle
Land org type:	District
Land person name:	Not reported
Land addr line1:	2711 Alaskan Way
Land city,st,zip:	SEATTLE, WA 98121
Land country:	UNITED STATES
Land phone nbr:	(206)728-3000
Operator org name:	Port of Seattle
Operator org type:	District
Operator addr line1:	2711 Alaskan Way
Operator city,st,zip:	SEATTLE, WA 98121

(Continued) **1004614037**

Operator country:	UNITED STATES
Operator phone nbr:	(206)728-3000
Operator effective date:	07/29/1996
Site contact name:	Mike DeSota
Site contact addr line1:	2711 Alaskan Way
Site Contact City/State/ Zip:	SEATTLE, WA 98121
Site Contact Country:	UNITED STATES
Site Contact Phone #:	(206)728-3344
Site Contact EMail:	DeSota.M@portseattle.org
Form Contact NAME:	Mike DeSota
Form Contact ADDR LINE1:	2711 Alaskan Way
Form Contact City,ST,Zip:	SEATTLE, WA 98121
Form Contact Country:	UNITED STATES
Form Contact Phone #:	(206)728-3344
Form Contact EMail:	DeSota.M@portseattle.org
Gen Status CD:	XQG
Monthly Generation:	False
Batch Generation:	False
One Time Generation:	False
Transport Own Waste:	False
Tranports Other Waste:	False
Recycler Onsite:	False
Transfer Facility:	False
Other Exemption:	Not reported
UW Battery Gen:	False
Used Oil Transporter:	False
Used Oil Transfer Facility:	False
Used Oil Processor:	False
Used Oil Refiner:	False
Used Oil Fuel Marketer Directs Shipments:	False
Used Oil Fuel Marketer Meets Specs:	False

Waste Streams Generated:

Facility ID:	52224676
Data Year:	2013
Description:	Concrete Slurry pH>12.5 (D002)
Mix:	False
Reported Qty:	100 LB
Kilo Qty:	45.3600007
Density No:	0
Density Qty:	Not reported

Facility ID:	52224676
Data Year:	Not reported
Description:	Lead Based Paint Chips and Debris
Mix:	No
Reported Qty:	1010 LB
Kilo Qty:	458.136007879939
Density No:	0
Density Qty:	Not reported

Shipments Sent:

Facility ID:	52224676
Data Year:	2013
Shipment sent data:	2013-05-23 00:00:00
Reported Qty:	100 LB

(Continued) **1004614037**

Kilo Qty: 45.3600007

Facility ID: 52224676
Data Year: Not reported
Shipment sent data: 2/10/2006
Reported Qty: 1010 LB
Kilo Qty: 458.136007879939

Waste Stream Comments:
Facility ID: 52224676
Data Year: 2006
Comments: Building demo / abatement project.

Facility ID: 52224676
Data Year: 2013
Comments: A-7: Concrete slurry from saw cutting concrete pad

Facility Site ID Number: 52224676
EPA ID: WAD981765480
NAICS: 488490
SWC Desc: Not reported
FWC Desc: Not reported
Form Comm: NO REGULATED WASTE SHIPPED IN REPORTING YEAR 2014
Data Year: 2014
Permit by Rule: False
Treatment by Generator: False
Mixed radioactive waste: False
Importer of hazardous waste: False
Immediate recycler: False
Treatment/Storage/Disposal/Recycling Facility: False
Generator of dangerous fuel waste: False
Generator marketing to burner: False
Other marketers (i.e., blender, distributor, etc.): False
Utility boiler burner: False
Industry boiler burner: False
Industrial Furnace: False
Smelter defferal: False
Universal waste - batteries - generate: False
Universal waste - thermostats - generate: False
Universal waste - mercury - generate: False
Universal waste - lamps - generate: False
Universal waste - batteries - accumulate: False
Universal waste - thermostats - accumulate: False
Universal waste - mercury - accumulate: False
Universal waste - lamps - accumulate: False
Destination Facility for Universal Waste: False
Off-specification used oil burner - utility boiler: False
Off-specification used oil burner - industrial boiler: False
Off-specification used oil burner - industrial furnace: False
Tax Reg #: 178003644
Business Type: Not reported
Mail Name: Port of Seattle
Mail addr line1: 2711 Alaskan Way
Mail city,st,zip: SEATTLE, WA 98121
Mail country: UNITED STATES
Legal org name: Seattle Port Term

(Continued) **1004614037**

Legal org type:	Municipal
Legal addr line1:	2711 Alaskan Way
Legal city,st,zip:	SEATTLE, WA 98121
Legal country:	UNITED STATES
Legal phone nbr:	(206) 787-3000
Legal effective date:	09/08/1995
Land org name:	Port of Seattle
Land org type:	Municipal
Land person name:	Not reported
Land addr line1:	2711 Alaskan Way
Land city,st,zip:	SEATTLE, WA 98121
Land country:	UNITED STATES
Land phone nbr:	(206) 787-3000
Operator org name:	Port of Seattle
Operator org type:	Municipal
Operator addr line1:	2711 Alaskan Way
Operator city,st,zip:	SEATTLE, WA 98121
Operator country:	UNITED STATES
Operator phone nbr:	(206) 787-3000
Operator effective date:	07/29/1996
Site contact name:	Mike DeSota
Site contact addr line1:	2711 Alaskan Way
Site Contact City/State/ Zip:	SEATTLE, WA 98121
Site Contact Country:	UNITED STATES
Site Contact Phone #:	(206) 787-3344
Site Contact EMail:	DeSota.M@portseattle.org
Form Contact NAME:	Mike DeSota
Form Contact ADDR LINE1:	2711 Alaskan Way
Form Contact City,ST,Zip:	SEATTLE, WA 98121
Form Contact Country:	UNITED STATES
Form Contact Phone #:	(206) 787-3344
Form Contact EMail:	DeSota.M@portseattle.org
Gen Status CD:	XQG
Monthly Generation:	False
Batch Generation:	False
One Time Generation:	False
Transport Own Waste:	False
Tranports Other Waste:	False
Recycler Onsite:	False
Transfer Facility:	False
Other Exemption:	Not reported
UW Battery Gen:	False
Used Oil Transporter:	False
Used Oil Transfer Facility:	False
Used Oil Processor:	False
Used Oil Refiner:	False
Used Oil Fuel Marketer Directs Shipments:	False
Used Oil Fuel Marketer Meets Specs:	False

Waste Streams Generated:

Facility ID:	52224676
Data Year:	2013
Description:	Concrete Slurry pH>12.5 (D002)
Mix:	False
Reported Qty:	100 LB
Kilo Qty:	45.3600007
Density No:	0

(Continued) **1004614037**

Density Qty: Not reported

Facility ID: 52224676
Data Year: Not reported
Description: Lead Based Paint Chips and Debris
Mix: No
Reported Qty: 1010 LB
Kilo Qty: 458.136007879939
Density No: 0
Density Qty: Not reported

Shipments Sent:
Facility ID: 52224676
Data Year: 2013
Shipment sent data: 2013-05-23 00:00:00
Reported Qty: 100 LB
Kilo Qty: 45.3600007

Facility ID: 52224676
Data Year: Not reported
Shipment sent data: 2/10/2006
Reported Qty: 1010 LB
Kilo Qty: 458.136007879939

Waste Stream Comments:
Facility ID: 52224676
Data Year: 2006
Comments: Building demo / abatement project.

Facility ID: 52224676
Data Year: 2013
Comments: A-7: Concrete slurry from saw cutting concrete pad

Facility Site ID Number: 52224676
EPA ID: WAD981765480
NAICS: 488490
SWC Desc: Not reported
FWC Desc: Not reported
Form Comm: Not reported
Data Year: 2011
Permit by Rule: False
Treatment by Generator: False
Mixed radioactive waste: False
Importer of hazardous waste: False
Immediate recycler: False
Treatment/Storage/Disposal/Recycling Facility: False
Generator of dangerous fuel waste: False
Generator marketing to burner: False
Other marketers (i.e., blender, distributor, etc.): False
Utility boiler burner: False
Industry boiler burner: False
Industrial Furnace: False
Smelter defferal: False
Universal waste - batteries - generate: False
Universal waste - thermostats - generate: False

(Continued) **1004614037**

Universal waste - mercury - generate:	False
Universal waste - lamps - generate:	False
Universal waste - batteries - accumulate:	False
Universal waste - thermostats - accumulate:	False
Universal waste - mercury - accumulate:	False
Universal waste - lamps - accumulate:	False
Destination Facility for Universal Waste:	False
Off-specification used oil burner - utility boiler:	False
Off-specification used oil burner - industrial boiler:	False
Off-specification used oil burner - industrial furnace:	False
Tax Reg #:	178003644
Business Type:	Not reported
Mail Name:	Port of Seattle
Mail addr line1:	2711 Alaskan Way
Mail city,st,zip:	SEATTLE, WA 98121
Mail country:	UNITED STATES
Legal org name:	Seattle Port Term
Legal org type:	Municipal
Legal addr line1:	2711 Alaskan Way
Legal city,st,zip:	SEATTLE, WA 98121
Legal country:	UNITED STATES
Legal phone nbr:	(206) 787-3000
Legal effective date:	09/08/1995
Land org name:	Port of Seattle
Land org type:	Municipal
Land person name:	Not reported
Land addr line1:	2711 Alaskan Way
Land city,st,zip:	SEATTLE, WA 98121
Land country:	UNITED STATES
Land phone nbr:	(206) 787-3000
Operator org name:	Port of Seattle
Operator org type:	Municipal
Operator addr line1:	2711 Alaskan Way
Operator city,st,zip:	SEATTLE, WA 98121
Operator country:	UNITED STATES
Operator phone nbr:	(206) 787-3000
Operator effective date:	07/29/1996
Site contact name:	Mike DeSota
Site contact addr line1:	2711 Alaskan Way
Site Contact City/State/ Zip:	SEATTLE, WA 98121
Site Contact Country:	UNITED STATES
Site Contact Phone #:	(206) 787-3344
Site Contact EMail:	DeSota.M@portseattle.org
Form Contact NAME:	Mike DeSota
Form Contact ADDR LINE1:	2711 Alaskan Way
Form Contact City,ST,Zip:	SEATTLE, WA 98121
Form Contact Country:	UNITED STATES
Form Contact Phone #:	(206) 787-3344
Form Contact EMail:	DeSota.M@portseattle.org
Gen Status CD:	XQG
Monthly Generation:	False
Batch Generation:	False
One Time Generation:	False
Transport Own Waste:	False
Tranports Other Waste:	False
Recycler Onsite:	False
Transfer Facility:	False

(Continued) **1004614037**

Other Exemption: Not reported
UW Battery Gen: False
Used Oil Transporter: False
Used Oil Transfer Facility: False
Used Oil Processor: False
Used Oil Refiner: False
Used Oil Fuel Marketer Directs Shipments: False
Used Oil Fuel Marketer Meets Specs: False

Waste Streams Generated:
Facility ID: 52224676
Data Year: 2013
Description: Concrete Slurry pH>12.5 (D002)
Mix: False
Reported Qty: 100 LB
Kilo Qty: 45.3600007
Density No: 0
Density Qty: Not reported

Facility ID: 52224676
Data Year: Not reported
Description: Lead Based Paint Chips and Debris
Mix: No
Reported Qty: 1010 LB
Kilo Qty: 458.136007879939
Density No: 0
Density Qty: Not reported

Shipments Sent:
Facility ID: 52224676
Data Year: 2013
Shipment sent data: 2013-05-23 00:00:00
Reported Qty: 100 LB
Kilo Qty: 45.3600007

Facility ID: 52224676
Data Year: Not reported
Shipment sent data: 2/10/2006
Reported Qty: 1010 LB
Kilo Qty: 458.136007879939

Waste Stream Comments:
Facility ID: 52224676
Data Year: 2006
Comments: Building demo / abatement project.

Facility ID: 52224676
Data Year: 2013
Comments: A-7: Concrete slurry from saw cutting concrete pad

Facility Site ID Number: 52224676
EPA ID: WAD981765480
NAICS: 48849
SWC Desc: Not reported
FWC Desc: Not reported

(Continued) **1004614037**

Form Comm:	Not reported	
Data Year:	Not reported	
Permit by Rule:	FALSE	
Treatment by Generator:	FALSE	
Mixed radioactive waste:	FALSE	
Importer of hazardous waste:	FALSE	
Immediate recycler:	FALSE	
Treatment/Storage/Disposal/Recycling Facility:		FALSE
Generator of dangerous fuel waste:		FALSE
Generator marketing to burner:		FALSE
Other marketers (i.e., blender, distributor, etc.):		FALSE
Utility boiler burner:		FALSE
Industry boiler burner:		FALSE
Industrial Furnace:		FALSE
Smelter defferal:		FALSE
Universal waste - batteries - generate:		FALSE
Universal waste - thermostats - generate:		FALSE
Universal waste - mercury - generate:		FALSE
Universal waste - lamps - generate:		FALSE
Universal waste - batteries - accumulate:		FALSE
Universal waste - thermostats - accumulate:		FALSE
Universal waste - mercury - accumulate:		FALSE
Universal waste - lamps - accumulate:		FALSE
Destination Facility for Universal Waste:		FALSE
Off-specification used oil burner - utility boiler:		FALSE
Off-specification used oil burner - industrial boiler:		FALSE
Off-specification used oil burner - industrial furnace:		FALSE
Tax Reg #:	178003644	
Business Type:	Not reported	
Mail Name:	Port of Seattle	
Mail addr line1:	2711 Alaskan Way	
Mail city,st,zip:	SEATTLE, WA 98121	
Mail country:	UNITED STATES	
Legal org name:	Seattle Port Term	
Legal org type:	District	
Legal addr line1:	2711 Alaskan Way	
Legal city,st,zip:	SEATTLE, WA 98121	
Legal country:	UNITED STATES	
Legal phone nbr:	(206)728-3000	
Legal effective date:	09/08/1995	
Land org name:	Port of Seattle	
Land org type:	District	
Land person name:	Not reported	
Land addr line1:	2711 Alaskan Way	
Land city,st,zip:	SEATTLE, WA 98121	
Land country:	UNITED STATES	
Land phone nbr:	(206)728-3000	
Operator org name:	Port of Seattle	
Operator org type:	District	
Operator addr line1:	2711 Alaskan Way	
Operator city,st,zip:	SEATTLE, WA 98121	
Operator country:	UNITED STATES	
Operator phone nbr:	(206)728-3000	
Operator effective date:	07/29/1996	
Site contact name:	Peter K Ressler	
Site contact addr line1:	2711 Alaskan Way	
Site Contact City/State/ Zip:	SEATTLE, WA 98121	

(Continued) **1004614037**

Site Contact Country:	UNITED STATES
Site Contact Phone #:	(206)728-3763
Site Contact EMail:	ressler.p@portseattle.org
Form Contact NAME:	Peter K Ressler
Form Contact ADDR LINE1:	2711 Alaskan Way
Form Contact City,ST,Zip:	SEATTLE, WA 98121
Form Contact Country:	UNITED STATES
Form Contact Phone #:	(206)728-3763
Form Contact EMail:	ressler.p@portseattle.org
Gen Status CD:	SQG
Monthly Generation:	FALSE
Batch Generation:	FALSE
One Time Generation:	TRUE
Transport Own Waste:	FALSE
Tranports Other Waste:	FALSE
Recycler Onsite:	FALSE
Transfer Facility:	FALSE
Other Exemption:	Not reported
UW Battery Gen:	FALSE
Used Oil Transporter:	FALSE
Used Oil Transfer Facility:	FALSE
Used Oil Processor:	FALSE
Used Oil Refiner:	FALSE
Used Oil Fuel Marketer Directs Shipments:	FALSE
Used Oil Fuel Marketer Meets Specs:	FALSE

Waste Streams Generated:

Facility ID:	52224676
Data Year:	2013
Description:	Concrete Slurry pH>12.5 (D002)
Mix:	False
Reported Qty:	100 LB
Kilo Qty:	45.3600007
Density No:	0
Density Qty:	Not reported

Facility ID:	52224676
Data Year:	Not reported
Description:	Lead Based Paint Chips and Debris
Mix:	No
Reported Qty:	1010 LB
Kilo Qty:	458.136007879939
Density No:	0
Density Qty:	Not reported

Shipments Sent:

Facility ID:	52224676
Data Year:	2013
Shipment sent data:	2013-05-23 00:00:00
Reported Qty:	100 LB
Kilo Qty:	45.3600007

Facility ID:	52224676
Data Year:	Not reported
Shipment sent data:	2/10/2006
Reported Qty:	1010 LB

(Continued) **1004614037**

Kilo Qty: 458.136007879939

Waste Stream Comments:
Facility ID: 52224676
Data Year: 2006
Comments: Building demo / abatement project.

Facility ID: 52224676
Data Year: 2013
Comments: A-7: Concrete slurry from saw cutting concrete pad

Facility Site ID Number: 52224676
EPA ID: WAD981765480
NAICS: 488490
SWC Desc: Not reported
FWC Desc: Not reported
Form Comm: Not reported
Data Year: 2012
Permit by Rule: False
Treatment by Generator: False
Mixed radioactive waste: False
Importer of hazardous waste: False
Immediate recycler: False
Treatment/Storage/Disposal/Recycling Facility: False
Generator of dangerous fuel waste: False
Generator marketing to burner: False
Other marketers (i.e., blender, distributor, etc.): False
Utility boiler burner: False
Industry boiler burner: False
Industrial Furnace: False
Smelter defferal: False
Universal waste - batteries - generate: False
Universal waste - thermostats - generate: False
Universal waste - mercury - generate: False
Universal waste - lamps - generate: False
Universal waste - batteries - accumulate: False
Universal waste - thermostats - accumulate: False
Universal waste - mercury - accumulate: False
Universal waste - lamps - accumulate: False
Destination Facility for Universal Waste: False
Off-specification used oil burner - utility boiler: False
Off-specification used oil burner - industrial boiler: False
Off-specification used oil burner - industrial furnace: False
Tax Reg #: 178003644
Business Type: Not reported
Mail Name: Port of Seattle
Mail addr line1: 2711 Alaskan Way
Mail city,st,zip: SEATTLE, WA 98121
Mail country: UNITED STATES
Legal org name: Seattle Port Term
Legal org type: Municipal
Legal addr line1: 2711 Alaskan Way
Legal city,st,zip: SEATTLE, WA 98121
Legal country: UNITED STATES
Legal phone nbr: (206) 787-3000
Legal effective date: 09/08/1995

(Continued) **1004614037**

Land org name:	Port of Seattle
Land org type:	Municipal
Land person name:	Not reported
Land addr line1:	2711 Alaskan Way
Land city,st,zip:	SEATTLE, WA 98121
Land country:	UNITED STATES
Land phone nbr:	(206) 787-3000
Operator org name:	Port of Seattle
Operator org type:	Municipal
Operator addr line1:	2711 Alaskan Way
Operator city,st,zip:	SEATTLE, WA 98121
Operator country:	UNITED STATES
Operator phone nbr:	(206) 787-3000
Operator effective date:	07/29/1996
Site contact name:	Mike DeSota
Site contact addr line1:	2711 Alaskan Way
Site Contact City/State/ Zip:	SEATTLE, WA 98121
Site Contact Country:	UNITED STATES
Site Contact Phone #:	(206) 787-3344
Site Contact EMail:	DeSota.M@portseattle.org
Form Contact NAME:	Mike DeSota
Form Contact ADDR LINE1:	2711 Alaskan Way
Form Contact City,ST,Zip:	SEATTLE, WA 98121
Form Contact Country:	UNITED STATES
Form Contact Phone #:	(206) 787-3344
Form Contact EMail:	DeSota.M@portseattle.org
Gen Status CD:	XQG
Monthly Generation:	False
Batch Generation:	False
One Time Generation:	False
Transport Own Waste:	False
Tranports Other Waste:	False
Recycler Onsite:	False
Transfer Facility:	False
Other Exemption:	Not reported
UW Battery Gen:	False
Used Oil Transporter:	False
Used Oil Transfer Facility:	False
Used Oil Processor:	False
Used Oil Refiner:	False
Used Oil Fuel Marketer Directs Shipments:	False
Used Oil Fuel Marketer Meets Specs:	False

Waste Streams Generated:

Facility ID:	52224676
Data Year:	2013
Description:	Concrete Slurry pH>12.5 (D002)
Mix:	False
Reported Qty:	100 LB
Kilo Qty:	45.3600007
Density No:	0
Density Qty:	Not reported

Facility ID:	52224676
Data Year:	Not reported
Description:	Lead Based Paint Chips and Debris
Mix:	No

(Continued) **1004614037**

Reported Qty: 1010 LB
Kilo Qty: 458.136007879939
Density No: 0
Density Qty: Not reported

Shipments Sent:
Facility ID: 52224676
Data Year: 2013
Shipment sent data: 2013-05-23 00:00:00
Reported Qty: 100 LB
Kilo Qty: 45.3600007

Facility ID: 52224676
Data Year: Not reported
Shipment sent data: 2/10/2006
Reported Qty: 1010 LB
Kilo Qty: 458.136007879939

Waste Stream Comments:
Facility ID: 52224676
Data Year: 2006
Comments: Building demo / abatement project.

Facility ID: 52224676
Data Year: 2013
Comments: A-7: Concrete slurry from saw cutting concrete pad

Facility Site ID Number: 52224676
EPA ID: WAD981765480
NAICS: 48849
SWC Desc: Not reported
FWC Desc: Not reported
Form Comm: Not reported
Data Year: 2008
Permit by Rule: False
Treatment by Generator: False
Mixed radioactive waste: False
Importer of hazardous waste: False
Immediate recycler: False
Treatment/Storage/Disposal/Recycling Facility: False
Generator of dangerous fuel waste: False
Generator marketing to burner: False
Other marketers (i.e., blender, distributor, etc.): False
Utility boiler burner: False
Industry boiler burner: False
Industrial Furnace: False
Smelter defferal: False
Universal waste - batteries - generate: False
Universal waste - thermostats - generate: False
Universal waste - mercury - generate: False
Universal waste - lamps - generate: False
Universal waste - batteries - accumulate: False
Universal waste - thermostats - accumulate: False
Universal waste - mercury - accumulate: False
Universal waste - lamps - accumulate: False

(Continued) **1004614037**

Destination Facility for Universal Waste:	False
Off-specification used oil burner - utility boiler:	False
Off-specification used oil burner - industrial boiler:	False
Off-specification used oil burner - industrial furnace:	False
Tax Reg #:	178003644
Business Type:	Not reported
Mail Name:	Port of Seattle
Mail addr line1:	2711 Alaskan Way
Mail city,st,zip:	SEATTLE, WA 98121
Mail country:	UNITED STATES
Legal org name:	Seattle Port Term
Legal org type:	District
Legal addr line1:	2711 Alaskan Way
Legal city,st,zip:	SEATTLE, WA 98121
Legal country:	UNITED STATES
Legal phone nbr:	(206)728-3000
Legal effective date:	09/08/1995
Land org name:	Port of Seattle
Land org type:	District
Land person name:	Not reported
Land addr line1:	2711 Alaskan Way
Land city,st,zip:	SEATTLE, WA 98121
Land country:	UNITED STATES
Land phone nbr:	(206)728-3000
Operator org name:	Port of Seattle
Operator org type:	District
Operator addr line1:	2711 Alaskan Way
Operator city,st,zip:	SEATTLE, WA 98121
Operator country:	UNITED STATES
Operator phone nbr:	(206)728-3000
Operator effective date:	07/29/1996
Site contact name:	Mike DeSota
Site contact addr line1:	2711 Alaskan Way
Site Contact City/State/ Zip:	SEATTLE, WA 98121
Site Contact Country:	UNITED STATES
Site Contact Phone #:	(206)728-3344
Site Contact EMail:	DeSota.M@portseattle.org
Form Contact NAME:	Mike DeSota
Form Contact ADDR LINE1:	2711 Alaskan Way
Form Contact City,ST,Zip:	SEATTLE, WA 98121
Form Contact Country:	UNITED STATES
Form Contact Phone #:	(206)728-3344
Form Contact EMail:	DeSota.M@portseattle.org
Gen Status CD:	XQG
Monthly Generation:	False
Batch Generation:	False
One Time Generation:	False
Transport Own Waste:	False
Tranports Other Waste:	False
Recycler Onsite:	False
Transfer Facility:	False
Other Exemption:	Not reported
UW Battery Gen:	False
Used Oil Transporter:	False
Used Oil Transfer Facility:	False
Used Oil Processor:	False
Used Oil Refiner:	False

(Continued) **1004614037**

Used Oil Fuel Marketer Directs Shipments: False
Used Oil Fuel Marketer Meets Specs: False

Waste Streams Generated:
Facility ID: 52224676
Data Year: 2013
Description: Concrete Slurry pH>12.5 (D002)
Mix: False
Reported Qty: 100 LB
Kilo Qty: 45.3600007
Density No: 0
Density Qty: Not reported

Facility ID: 52224676
Data Year: Not reported
Description: Lead Based Paint Chips and Debris
Mix: No
Reported Qty: 1010 LB
Kilo Qty: 458.136007879939
Density No: 0
Density Qty: Not reported

Shipments Sent:
Facility ID: 52224676
Data Year: 2013
Shipment sent data: 2013-05-23 00:00:00
Reported Qty: 100 LB
Kilo Qty: 45.3600007

Facility ID: 52224676
Data Year: Not reported
Shipment sent data: 2/10/2006
Reported Qty: 1010 LB
Kilo Qty: 458.136007879939

Waste Stream Comments:
Facility ID: 52224676
Data Year: 2006
Comments: Building demo / abatement project.

Facility ID: 52224676
Data Year: 2013
Comments: A-7: Concrete slurry from saw cutting concrete pad

Facility Site ID Number: 52224676
EPA ID: WAD981765480
NAICS: 48849
SWC Desc: Not reported
FWC Desc: Not reported
Form Comm: Not reported
Data Year: Not reported
Permit by Rule: False
Treatment by Generator: False
Mixed radioactive waste: False
Importer of hazardous waste: False

(Continued) **1004614037**

Immediate recycler:	False
Treatment/Storage/Disposal/Recycling Facility:	False
Generator of dangerous fuel waste:	False
Generator marketing to burner:	False
Other marketers (i.e., blender, distributor, etc.):	False
Utility boiler burner:	False
Industry boiler burner:	False
Industrial Furnace:	False
Smelter defferal:	False
Universal waste - batteries - generate:	False
Universal waste - thermostats - generate:	False
Universal waste - mercury - generate:	False
Universal waste - lamps - generate:	False
Universal waste - batteries - accumulate:	False
Universal waste - thermostats - accumulate:	False
Universal waste - mercury - accumulate:	False
Universal waste - lamps - accumulate:	False
Destination Facility for Universal Waste:	False
Off-specification used oil burner - utility boiler:	False
Off-specification used oil burner - industrial boiler:	False
Off-specification used oil burner - industrial furnace:	False
Tax Reg #:	178003644
Business Type:	Not reported
Mail Name:	Port of Seattle
Mail addr line1:	2711 Alaskan Way
Mail city,st,zip:	SEATTLE, WA 98121
Mail country:	UNITED STATES
Legal org name:	Seattle Port Term
Legal org type:	District
Legal addr line1:	2711 Alaskan Way
Legal city,st,zip:	SEATTLE, WA 98121
Legal country:	UNITED STATES
Legal phone nbr:	(206)728-3000
Legal effective date:	09/08/1995
Land org name:	Port of Seattle
Land org type:	District
Land person name:	Not reported
Land addr line1:	2711 Alaskan Way
Land city,st,zip:	SEATTLE, WA 98121
Land country:	UNITED STATES
Land phone nbr:	(206)728-3000
Operator org name:	Port of Seattle
Operator org type:	District
Operator addr line1:	2711 Alaskan Way
Operator city,st,zip:	SEATTLE, WA 98121
Operator country:	UNITED STATES
Operator phone nbr:	(206)728-3000
Operator effective date:	07/29/1996
Site contact name:	Peter K Ressler
Site contact addr line1:	2711 Alaskan Way
Site Contact City/State/ Zip:	SEATTLE, WA 98121
Site Contact Country:	UNITED STATES
Site Contact Phone #:	(206)728-3763
Site Contact EMail:	ressler.p@portseattle.org
Form Contact NAME:	Peter K Ressler
Form Contact ADDR LINE1:	2711 Alaskan Way
Form Contact City,ST,Zip:	SEATTLE, WA 98121

(Continued) **1004614037**

Form Contact Country:	UNITED STATES
Form Contact Phone #:	(206)728-3763
Form Contact EMail:	ressler.p@portseattle.org
Gen Status CD:	XQG
Monthly Generation:	False
Batch Generation:	False
One Time Generation:	False
Transport Own Waste:	False
Tranports Other Waste:	False
Recycler Onsite:	False
Transfer Facility:	False
Other Exemption:	Not reported
UW Battery Gen:	False
Used Oil Transporter:	False
Used Oil Transfer Facility:	False
Used Oil Processor:	False
Used Oil Refiner:	False
Used Oil Fuel Marketer Directs Shipments:	False
Used Oil Fuel Marketer Meets Specs:	False

Waste Streams Generated:

Facility ID:	52224676
Data Year:	2013
Description:	Concrete Slurry pH>12.5 (D002)
Mix:	False
Reported Qty:	100 LB
Kilo Qty:	45.3600007
Density No:	0
Density Qty:	Not reported

Facility ID:	52224676
Data Year:	Not reported
Description:	Lead Based Paint Chips and Debris
Mix:	No
Reported Qty:	1010 LB
Kilo Qty:	458.136007879939
Density No:	0
Density Qty:	Not reported

Shipments Sent:

Facility ID:	52224676
Data Year:	2013
Shipment sent data:	2013-05-23 00:00:00
Reported Qty:	100 LB
Kilo Qty:	45.3600007

Facility ID:	52224676
Data Year:	Not reported
Shipment sent data:	2/10/2006
Reported Qty:	1010 LB
Kilo Qty:	458.136007879939

Waste Stream Comments:

Facility ID:	52224676
Data Year:	2006
Comments:	Building demo / abatement project.

(Continued) **1004614037**

Facility ID: 52224676
Data Year: 2013
Comments: A-7: Concrete slurry from saw cutting concrete pad

Facility Site ID Number:	52224676
EPA ID:	WAD981765480
NAICS:	488490
SWC Desc:	Not reported
FWC Desc:	D002
Form Comm:	Not reported
Data Year:	2013
Permit by Rule:	False
Treatment by Generator:	False
Mixed radioactive waste:	False
Importer of hazardous waste:	False
Immediate recycler:	False
Treatment/Storage/Disposal/Recycling Facility:	False
Generator of dangerous fuel waste:	False
Generator marketing to burner:	False
Other marketers (i.e., blender, distributor, etc.):	False
Utility boiler burner:	False
Industry boiler burner:	False
Industrial Furnace:	False
Smelter defferal:	False
Universal waste - batteries - generate:	False
Universal waste - thermostats - generate:	False
Universal waste - mercury - generate:	False
Universal waste - lamps - generate:	False
Universal waste - batteries - accumulate:	False
Universal waste - thermostats - accumulate:	False
Universal waste - mercury - accumulate:	False
Universal waste - lamps - accumulate:	False
Destination Facility for Universal Waste:	False
Off-specification used oil burner - utility boiler:	False
Off-specification used oil burner - industrial boiler:	False
Off-specification used oil burner - industrial furnace:	False
Tax Reg #:	178003644
Business Type:	Not reported
Mail Name:	Port of Seattle
Mail addr line1:	2711 Alaskan Way
Mail city,st,zip:	SEATTLE, WA 98121
Mail country:	UNITED STATES
Legal org name:	Seattle Port Term
Legal org type:	Municipal
Legal addr line1:	2711 Alaskan Way
Legal city,st,zip:	SEATTLE, WA 98121
Legal country:	UNITED STATES
Legal phone nbr:	(206) 787-3000
Legal effective date:	09/08/1995
Land org name:	Port of Seattle
Land org type:	Municipal
Land person name:	Not reported
Land addr line1:	2711 Alaskan Way
Land city,st,zip:	SEATTLE, WA 98121
Land country:	UNITED STATES
Land phone nbr:	(206) 787-3000

(Continued) **1004614037**

Operator org name:	Port of Seattle
Operator org type:	Municipal
Operator addr line1:	2711 Alaskan Way
Operator city,st,zip:	SEATTLE, WA 98121
Operator country:	UNITED STATES
Operator phone nbr:	(206) 787-3000
Operator effective date:	07/29/1996
Site contact name:	Mike DeSota
Site contact addr line1:	2711 Alaskan Way
Site Contact City/State/ Zip:	SEATTLE, WA 98121
Site Contact Country:	UNITED STATES
Site Contact Phone #:	(206) 787-3344
Site Contact EMail:	DeSota.M@portseattle.org
Form Contact NAME:	Mike DeSota
Form Contact ADDR LINE1:	2711 Alaskan Way
Form Contact City,ST,Zip:	SEATTLE, WA 98121
Form Contact Country:	UNITED STATES
Form Contact Phone #:	(206) 787-3344
Form Contact EMail:	DeSota.M@portseattle.org
Gen Status CD:	SQG
Monthly Generation:	False
Batch Generation:	True
One Time Generation:	False
Transport Own Waste:	False
Tranports Other Waste:	False
Recycler Onsite:	False
Transfer Facility:	False
Other Exemption:	Not reported
UW Battery Gen:	False
Used Oil Transporter:	False
Used Oil Transfer Facility:	False
Used Oil Processor:	False
Used Oil Refiner:	False
Used Oil Fuel Marketer Directs Shipments:	False
Used Oil Fuel Marketer Meets Specs:	False

Waste Streams Generated:

Facility ID:	52224676
Data Year:	2013
Description:	Concrete Slurry pH>12.5 (D002)
Mix:	False
Reported Qty:	100 LB
Kilo Qty:	45.3600007
Density No:	0
Density Qty:	Not reported

Facility ID:	52224676
Data Year:	Not reported
Description:	Lead Based Paint Chips and Debris
Mix:	No
Reported Qty:	1010 LB
Kilo Qty:	458.136007879939
Density No:	0
Density Qty:	Not reported

Shipments Sent:

(Continued) **1004614037**

Facility ID: 52224676
Data Year: 2013
Shipment sent data: 2013-05-23 00:00:00
Reported Qty: 100 LB
Kilo Qty: 45.3600007

Facility ID: 52224676
Data Year: Not reported
Shipment sent data: 2/10/2006
Reported Qty: 1010 LB
Kilo Qty: 458.136007879939

Waste Stream Comments:
Facility ID: 52224676
Data Year: 2006
Comments: Building demo / abatement project.

Facility ID: 52224676
Data Year: 2013
Comments: A-7: Concrete slurry from saw cutting concrete pad

Facility Site ID Number: 52224676
EPA ID: WAD981765480
NAICS: 488490
SWC Desc: Not reported
FWC Desc: Not reported
Form Comm: The Port of Seattle is a municipal corporation.
Data Year: 2010
Permit by Rule: False
Treatment by Generator: False
Mixed radioactive waste: False
Importer of hazardous waste: False
Immediate recycler: False
Treatment/Storage/Disposal/Recycling Facility: False
Generator of dangerous fuel waste: False
Generator marketing to burner: False
Other marketers (i.e., blender, distributor, etc.): False
Utility boiler burner: False
Industry boiler burner: False
Industrial Furnace: False
Smelter defferal: False
Universal waste - batteries - generate: False
Universal waste - thermostats - generate: False
Universal waste - mercury - generate: False
Universal waste - lamps - generate: False
Universal waste - batteries - accumulate: False
Universal waste - thermostats - accumulate: False
Universal waste - mercury - accumulate: False
Universal waste - lamps - accumulate: False
Destination Facility for Universal Waste: False
Off-specification used oil burner - utility boiler: False
Off-specification used oil burner - industrial boiler: False
Off-specification used oil burner - industrial furnace: False
Tax Reg #: 178003644
Business Type: Not reported
Mail Name: Port of Seattle

(Continued) **1004614037**

Mail addr line1:	2711 Alaskan Way
Mail city,st,zip:	SEATTLE, WA 98121
Mail country:	UNITED STATES
Legal org name:	Seattle Port Term
Legal org type:	Municipal
Legal addr line1:	2711 Alaskan Way
Legal city,st,zip:	SEATTLE, WA 98121
Legal country:	UNITED STATES
Legal phone nbr:	(206) 787-3000
Legal effective date:	09/08/1995
Land org name:	Port of Seattle
Land org type:	Municipal
Land person name:	Not reported
Land addr line1:	2711 Alaskan Way
Land city,st,zip:	SEATTLE, WA 98121
Land country:	UNITED STATES
Land phone nbr:	(206) 787-3000
Operator org name:	Port of Seattle
Operator org type:	Municipal
Operator addr line1:	2711 Alaskan Way
Operator city,st,zip:	SEATTLE, WA 98121
Operator country:	UNITED STATES
Operator phone nbr:	(206) 787-3000
Operator effective date:	07/29/1996
Site contact name:	Mike DeSota
Site contact addr line1:	2711 Alaskan Way
Site Contact City/State/ Zip:	SEATTLE, WA 98121
Site Contact Country:	UNITED STATES
Site Contact Phone #:	(206) 787-3344
Site Contact EMail:	DeSota.M@portseattle.org
Form Contact NAME:	Mike DeSota
Form Contact ADDR LINE1:	2711 Alaskan Way
Form Contact City,ST,Zip:	SEATTLE, WA 98121
Form Contact Country:	UNITED STATES
Form Contact Phone #:	(206) 787-3344
Form Contact EMail:	DeSota.M@portseattle.org
Gen Status CD:	XQG
Monthly Generation:	False
Batch Generation:	False
One Time Generation:	False
Transport Own Waste:	False
Tranports Other Waste:	False
Recycler Onsite:	False
Transfer Facility:	False
Other Exemption:	Not reported
UW Battery Gen:	False
Used Oil Transporter:	False
Used Oil Transfer Facility:	False
Used Oil Processor:	False
Used Oil Refiner:	False
Used Oil Fuel Marketer Directs Shipments:	False
Used Oil Fuel Marketer Meets Specs:	False

Waste Streams Generated:

Facility ID:	52224676
Data Year:	2013
Description:	Concrete Slurry pH>12.5 (D002)

(Continued) **1004614037**

Mix: False
Reported Qty: 100 LB
Kilo Qty: 45.3600007
Density No: 0
Density Qty: Not reported

Facility ID: 52224676
Data Year: Not reported
Description: Lead Based Paint Chips and Debris
Mix: No
Reported Qty: 1010 LB
Kilo Qty: 458.136007879939
Density No: 0
Density Qty: Not reported

Shipments Sent:
Facility ID: 52224676
Data Year: 2013
Shipment sent data: 2013-05-23 00:00:00
Reported Qty: 100 LB
Kilo Qty: 45.3600007

Facility ID: 52224676
Data Year: Not reported
Shipment sent data: 2/10/2006
Reported Qty: 1010 LB
Kilo Qty: 458.136007879939

Waste Stream Comments:
Facility ID: 52224676
Data Year: 2006
Comments: Building demo / abatement project.

Facility ID: 52224676
Data Year: 2013
Comments: A-7: Concrete slurry from saw cutting concrete pad

Facility Site ID Number: 52224676
EPA ID: WAD981765480
NAICS: 488490
SWC Desc: Not reported
FWC Desc: Not reported
Form Comm: No regulated waste generated in RY2015.
Data Year: 2015
Permit by Rule: False
Treatment by Generator: False
Mixed radioactive waste: False
Importer of hazardous waste: False
Immediate recycler: False
Treatment/Storage/Disposal/Recycling Facility: False
Generator of dangerous fuel waste: False
Generator marketing to burner: False
Other marketers (i.e., blender, distributor, etc.): False
Utility boiler burner: False
Industry boiler burner: False

(Continued) **1004614037**

Industrial Furnace:	False
Smelter defferal:	False
Universal waste - batteries - generate:	False
Universal waste - thermostats - generate:	False
Universal waste - mercury - generate:	False
Universal waste - lamps - generate:	False
Universal waste - batteries - accumulate:	False
Universal waste - thermostats - accumulate:	False
Universal waste - mercury - accumulate:	False
Universal waste - lamps - accumulate:	False
Destination Facility for Universal Waste:	False
Off-specification used oil burner - utility boiler:	False
Off-specification used oil burner - industrial boiler:	False
Off-specification used oil burner - industrial furnace:	False
Tax Reg #:	178003644
Business Type:	Not reported
Mail Name:	Port of Seattle
Mail addr line1:	2711 Alaskan Way
Mail city,st,zip:	SEATTLE, WA 98121
Mail country:	UNITED STATES
Legal org name:	Seattle Port Term
Legal org type:	Municipal
Legal addr line1:	2711 Alaskan Way
Legal city,st,zip:	SEATTLE, WA 98121
Legal country:	UNITED STATES
Legal phone nbr:	(206) 787-3000
Legal effective date:	09/08/1995
Land org name:	Port of Seattle
Land org type:	Municipal
Land person name:	Not reported
Land addr line1:	2711 Alaskan Way
Land city,st,zip:	SEATTLE, WA 98121
Land country:	UNITED STATES
Land phone nbr:	(206) 787-3000
Operator org name:	Port of Seattle
Operator org type:	Municipal
Operator addr line1:	2711 Alaskan Way
Operator city,st,zip:	SEATTLE, WA 98121
Operator country:	UNITED STATES
Operator phone nbr:	(206) 787-3000
Operator effective date:	07/29/1996
Site contact name:	Mike DeSota
Site contact addr line1:	2711 Alaskan Way
Site Contact City/State/ Zip:	SEATTLE, WA 98121
Site Contact Country:	UNITED STATES
Site Contact Phone #:	(206) 787-3344
Site Contact EMail:	DeSota.M@portseattle.org
Form Contact NAME:	Mike DeSota
Form Contact ADDR LINE1:	2711 Alaskan Way
Form Contact City,ST,Zip:	SEATTLE, WA 98121
Form Contact Country:	UNITED STATES
Form Contact Phone #:	(206) 787-3344
Form Contact EMail:	DeSota.M@portseattle.org
Gen Status CD:	XQG
Monthly Generation:	False
Batch Generation:	False
One Time Generation:	False

(Continued) **1004614037**

Transport Own Waste: False
Tranports Other Waste: False
Recycler Onsite: False
Transfer Facility: False
Other Exemption: Not reported
UW Battery Gen: False
Used Oil Transporter: False
Used Oil Transfer Facility: False
Used Oil Processor: False
Used Oil Refiner: False
Used Oil Fuel Marketer Directs Shipments: False
Used Oil Fuel Marketer Meets Specs: False

Waste Streams Generated:
Facility ID: 52224676
Data Year: 2013
Description: Concrete Slurry pH>12.5 (D002)
Mix: False
Reported Qty: 100 LB
Kilo Qty: 45.3600007
Density No: 0
Density Qty: Not reported

Facility ID: 52224676
Data Year: Not reported
Description: Lead Based Paint Chips and Debris
Mix: No
Reported Qty: 1010 LB
Kilo Qty: 458.136007879939
Density No: 0
Density Qty: Not reported

Shipments Sent:
Facility ID: 52224676
Data Year: 2013
Shipment sent data: 2013-05-23 00:00:00
Reported Qty: 100 LB
Kilo Qty: 45.3600007

Facility ID: 52224676
Data Year: Not reported
Shipment sent data: 2/10/2006
Reported Qty: 1010 LB
Kilo Qty: 458.136007879939

Waste Stream Comments:
Facility ID: 52224676
Data Year: 2006
Comments: Building demo / abatement project.

Facility ID: 52224676
Data Year: 2013
Comments: A-7: Concrete slurry from saw cutting concrete pad

Facility Site ID Number: 52224676

(Continued) **1004614037**

EPA ID:	WAD981765480
NAICS:	48849
SWC Desc:	Not reported
FWC Desc:	Not reported
Form Comm:	Not reported
Data Year:	Not reported
Permit by Rule:	No
Treatment by Generator:	No
Mixed radioactive waste:	No
Importer of hazardous waste:	No
Immediate recycler:	No
Treatment/Storage/Disposal/Recycling Facility:	No
Generator of dangerous fuel waste:	No
Generator marketing to burner:	No
Other marketers (i.e., blender, distributor, etc.):	No
Utility boiler burner:	No
Industry boiler burner:	No
Industrial Furnace:	No
Smelter defferal:	No
Universal waste - batteries - generate:	No
Universal waste - thermostats - generate:	No
Universal waste - mercury - generate:	No
Universal waste - lamps - generate:	No
Universal waste - batteries - accumulate:	No
Universal waste - thermostats - accumulate:	No
Universal waste - mercury - accumulate:	No
Universal waste - lamps - accumulate:	No
Destination Facility for Universal Waste:	No
Off-specification used oil burner - utility boiler:	No
Off-specification used oil burner - industrial boiler:	No
Off-specification used oil burner - industrial furnace:	No
Tax Reg #:	178003644
Business Type:	Not reported
Mail Name:	Port of Seattle
Mail addr line1:	2711 Alaskan Way
Mail city,st,zip:	SEATTLE, WA 98121
Mail country:	UNITED STATES
Legal org name:	Seattle Port Term
Legal org type:	District
Legal addr line1:	2711 Alaskan Way
Legal city,st,zip:	SEATTLE, WA 98121
Legal country:	UNITED STATES
Legal phone nbr:	(206)728-3000
Legal effective date:	09/08/1995
Land org name:	Port of Seattle
Land org type:	District
Land person name:	Not reported
Land addr line1:	2711 Alaskan Way
Land city,st,zip:	SEATTLE, WA 98121
Land country:	UNITED STATES
Land phone nbr:	(206)728-3000
Operator org name:	Port of Seattle
Operator org type:	District
Operator addr line1:	2711 Alaskan Way
Operator city,st,zip:	SEATTLE, WA 98121
Operator country:	UNITED STATES
Operator phone nbr:	(206)728-3000

(Continued) **1004614037**

Operator effective date:	07/29/1996
Site contact name:	Peter K Ressler
Site contact addr line1:	2711 Alaskan Way
Site Contact City/State/ Zip:	SEATTLE, WA 98121
Site Contact Country:	UNITED STATES
Site Contact Phone #:	(206)728-3763
Site Contact EMail:	ressler.p@portseattle.org
Form Contact NAME:	Peter K Ressler
Form Contact ADDR LINE1:	2711 Alaskan Way
Form Contact City,ST,Zip:	SEATTLE, WA 98121
Form Contact Country:	UNITED STATES
Form Contact Phone #:	(206)728-3763
Form Contact EMail:	ressler.p@portseattle.org
Gen Status CD:	XQG
Monthly Generation:	No
Batch Generation:	No
One Time Generation:	No
Transport Own Waste:	No
Tranports Other Waste:	No
Recycler Onsite:	No
Transfer Facility:	No
Other Exemption:	Not reported
UW Battery Gen:	No
Used Oil Transporter:	No
Used Oil Transfer Facility:	No
Used Oil Processor:	No
Used Oil Refiner:	No
Used Oil Fuel Marketer Directs Shipments:	No
Used Oil Fuel Marketer Meets Specs:	No

Waste Streams Generated:

Facility ID:	52224676
Data Year:	2013
Description:	Concrete Slurry pH>12.5 (D002)
Mix:	False
Reported Qty:	100 LB
Kilo Qty:	45.3600007
Density No:	0
Density Qty:	Not reported

Facility ID:	52224676
Data Year:	Not reported
Description:	Lead Based Paint Chips and Debris
Mix:	No
Reported Qty:	1010 LB
Kilo Qty:	458.136007879939
Density No:	0
Density Qty:	Not reported

Shipments Sent:

Facility ID:	52224676
Data Year:	2013
Shipment sent data:	2013-05-23 00:00:00
Reported Qty:	100 LB
Kilo Qty:	45.3600007

(Continued) **1004614037**

Facility ID: 52224676
Data Year: Not reported
Shipment sent data: 2/10/2006
Reported Qty: 1010 LB
Kilo Qty: 458.136007879939

Waste Stream Comments:
Facility ID: 52224676
Data Year: 2006
Comments: Building demo / abatement project.

Facility ID: 52224676
Data Year: 2013
Comments: A-7: Concrete slurry from saw cutting concrete pad

ECHO:
Envid: 1004614037
Registry ID: 110000897600
DFR URL: http://echo.epa.gov/detailed_facility_report?fid=110000897600

24
West
1/4-1/2
0.432 mi.
2280 ft.

HUSKY UNION BLDG RENOVATION **ALLSITES** **S110486123**
4001 SW STEVENS ST **N/A**
SEATTLE, WA 98116

Relative:
Higher

Actual:
364 ft.

ALLSITES:
Facility Name: HUSKY UNION BLDG RENOVATION
Facility Id: 16088

Interaction: I
Interaction 1: CONSTSWGP
Interaction 2: Construction SW GP
Ecology Program: WATQUAL
Program Data: PARIS
Facility Alt.: Husky Union Bldg Renovation
Program ID: WAR012350
Date Interaction: 2010-05-20 00:00:00
Date Interaction 3: 2013-10-09 00:00:00
Latitude: 47.655272154999999
Longitude: -122.305262877

25
SSW
1/4-1/2
0.469 mi.
2478 ft.

MEASURE PROPERTY - RESIDENTIAL **ICR** **S104487071**
3456 36TH AVE. SW **N/A**
SEATTLE, WA 98126

Relative:
Higher

Actual:
308 ft.

ICR:
Date Ecology Received Report: 11/05/93
Contaminants Found at Site: Petroleum products
Media Contaminated: Soil
Waste Management: Heating fuel tank

MEASURE PROPERTY - RESIDENTIAL (Continued) **S104487071**

Region:	North Western
Type of Report Ecology Received:	Interim cleanup report
Site Register Issue:	93-15
County Code:	17
Contact:	Not reported
Report Title:	Not reported

H26 **PIER ONE** **ICR** **S104484745**
NNW **2130 HARBOR AVE. SE** **N/A**
1/4-1/2 **SEATTLE, WA 98126**
0.482 mi.
2546 ft. **Site 1 of 2 in cluster H**

Relative:
Lower

Actual:
24 ft.

ICR:

Date Ecology Received Report:	/ /
Contaminants Found at Site:	Metals, Petroleum products, Polynuclear aromatic hydrocarbons
Media Contaminated:	Groundwater, Soil
Waste Management:	Tank
Region:	North Western
Type of Report Ecology Received:	Interim cleanup report
Site Register Issue:	95-12
County Code:	17
Contact:	Not reported
Report Title:	Not reported

H27 **PIER 1** **HSL** **S104918014**
NNW **2130 HARBOR AVE SW** **CSCSL** **N/A**
1/4-1/2 **SEATTLE, WA 98126** **BROWNFIELDS**
0.482 mi. **ALLSITES**
2546 ft. **Site 2 of 2 in cluster H** **SPILLS**
MANIFEST

Relative:
Lower

Actual:
24 ft.

HSL:

edr_fstat:	WA
edr_fzip:	Not reported
edr_fcnty:	KING
edr_zip:	Not reported
Facility Type:	**Hazardous Sites List**
Facility Status:	Awaiting Cleanup
FSID Number:	48646653
Rank:	2
Region:	NW
EDR Link ID:	48646653
Region Decode:	NORTHWEST REGIONAL OFFICE

CSCSL:

Facility ID:	48646653
Region:	Northwest
Lat/Long:	47.58561 / -122.37598
Brownfield Status:	Yes
Rank Status:	2
Clean Up Siteid:	1675
Site Status:	Awaiting Cleanup
PSI?:	Yes
Contaminant Name:	Bioassay Benthic Failures
Ground Water:	Not reported

PIER 1 (Continued) **S104918014**

Surface Water:	Not reported
Soil:	Not reported
Sediment:	Suspected
Air:	Not reported
Bedrock:	Not reported
Responsible Unit:	Northwest
Facility ID:	48646653
Region:	Northwest
Lat/Long:	47.58561 / -122.37598
Brownfield Status:	Yes
Rank Status:	2
Clean Up Siteid:	1675
Site Status:	Awaiting Cleanup
PSI?:	Yes
Contaminant Name:	Metals Priority Pollutants
Ground Water:	Confirmed Above Cleanup Level
Surface Water:	Not reported
Soil:	Confirmed Above Cleanup Level
Sediment:	Suspected
Air:	Not reported
Bedrock:	Not reported
Responsible Unit:	Northwest
Facility ID:	48646653
Region:	Northwest
Lat/Long:	47.58561 / -122.37598
Brownfield Status:	Yes
Rank Status:	2
Clean Up Siteid:	1675
Site Status:	Awaiting Cleanup
PSI?:	Yes
Contaminant Name:	Phenolic Compounds
Ground Water:	Not reported
Surface Water:	Not reported
Soil:	Not reported
Sediment:	Suspected
Air:	Not reported
Bedrock:	Not reported
Responsible Unit:	Northwest
Facility ID:	48646653
Region:	Northwest
Lat/Long:	47.58561 / -122.37598
Brownfield Status:	Yes
Rank Status:	2
Clean Up Siteid:	1675
Site Status:	Awaiting Cleanup
PSI?:	Yes
Contaminant Name:	Polychlorinated biPhenyls (PCB)
Ground Water:	Not reported
Surface Water:	Not reported
Soil:	Not reported
Sediment:	Suspected
Air:	Not reported
Bedrock:	Not reported
Responsible Unit:	Northwest

PIER 1 (Continued) **S104918014**

Facility ID: 48646653
Region: Northwest
Lat/Long: 47.58561 / -122.37598
Brownfield Status: Yes
Rank Status: 2
Clean Up Siteid: 1675
Site Status: Awaiting Cleanup
PSI?: Yes
Contaminant Name: Polynuclear Aromatic Hydrocarbons
Ground Water: Suspected
Surface Water: Not reported
Soil: Confirmed Above Cleanup Level
Sediment: Suspected
Air: Not reported
Bedrock: Not reported
Responsible Unit: Northwest

BROWNFIELDS:
Facilty ID: 48646653
Rank: 2
Cleanup Site Id: 1675
Facility Status: Awaiting Cleanup
ISIS User Display Name: Musa, Donna
Latitude: 47.585610
Longitude: -122.375980
Is VCP Flag: No
Is NFA Flag: No

ALLSITES:
Facility Name: PIER 1
Facility Id: 48646653

Interaction: I
Interaction 1: HWG
Interaction 2: Hazardous Waste Generator
Ecology Program: HAZWASTE
Program Data: TURBOWASTE
Facility Alt.: PIER 1
Program ID: WAD988470589
Date Interaction: 1990-03-06 00:00:00
Date Interaction 3: 2009-11-18 00:00:00
Latitude: 47.585604388
Longitude: -122.375965104

Interaction: I
Interaction 1: HWG
Interaction 2: Hazardous Waste Generator
Ecology Program: HAZWASTE
Program Data: TURBOWASTE
Facility Alt.: MV CACTUS VESSEL
Program ID: WAD988470589
Date Interaction: 2009-06-01 00:00:00
Date Interaction 3: 2009-11-19 00:00:00
Latitude: 47.585604388
Longitude: -122.375965104

PIER 1 (Continued) **S104918014**

Interaction:	A
Interaction 1:	SEDIMENT
Interaction 2:	Sediments
Ecology Program:	TOXICS
Program Data:	ISIS
Facility Alt.:	PIER 1
Program ID:	Not reported
Date Interaction:	2000-02-02 00:00:00
Date Interaction 3:	Not reported
Latitude:	47.585604388
Longitude:	-122.375965104

Interaction:	A
Interaction 1:	SCS
Interaction 2:	State Cleanup Site
Ecology Program:	TOXICS
Program Data:	ISIS
Facility Alt.:	PIER 1
Program ID:	Not reported
Date Interaction:	2000-02-02 00:00:00
Date Interaction 3:	Not reported
Latitude:	47.585604388
Longitude:	-122.375965104

SPILLS:

Facility ID:	611054
Medium:	SURFACE WATER-MARINE
Material Desc:	OTHER - SEE NOTE
Material Qty:	500
Material Units:	POUND
Date Received:	02/06/2009
Contact Name:	UNKNOWN
Incident Date:	Not reported
Incident Category Type:	Not reported
Incident Category:	Not reported
Latitude:	Not reported
Longitude:	Not reported
Source Type:	Not reported
Source:	Not reported
Vessel Facility Name2:	Not reported
Recovered Quantity:	Not reported
Resp Party Name:	Not reported

WA MANIFEST:

Facility Site ID Number:	48646653
EPA ID:	WAD988470589
NAICS:	336611
SWC Desc:	Not reported
FWC Desc:	Not reported
Form Comm:	Not reported
Data Year:	2009
Permit by Rule:	False
Treatment by Generator:	False
Mixed radioactive waste:	False

PIER 1 (Continued) **S104918014**

Importer of hazardous waste:	False
Immediate recycler:	False
Treatment/Storage/Disposal/Recycling Facility:	False
Generator of dangerous fuel waste:	False
Generator marketing to burner:	False
Other marketers (i.e., blender, distributor, etc.):	False
Utility boiler burner:	False
Industry boiler burner:	False
Industrial Furnace:	False
Smelter defferal:	False
Universal waste - batteries - generate:	False
Universal waste - thermostats - generate:	False
Universal waste - mercury - generate:	False
Universal waste - lamps - generate:	False
Universal waste - batteries - accumulate:	False
Universal waste - thermostats - accumulate:	False
Universal waste - mercury - accumulate:	False
Universal waste - lamps - accumulate:	False
Destination Facility for Universal Waste:	False
Off-specification used oil burner - utility boiler:	False
Off-specification used oil burner - industrial boiler:	False
Off-specification used oil burner - industrial furnace:	False
Tax Reg #:	**
Business Type:	Not reported
Mail Name:	King Co Land Use Svc Div
Mail addr line1:	900 Oakesdale Ave SW
Mail city,st,zip:	Renton, WA 98057-5212
Mail country:	UNITED STATES
Legal org name:	MV Cactus Vessel Owner
Legal org type:	Private
Legal addr line1:	315 E D St
Legal city,st,zip:	Tacoma, WA 98401
Legal country:	UNITED STATES
Legal phone nbr:	(253)304-4367
Legal effective date:	Not reported
Land org name:	WA State DNR
Land org type:	State
Land person name:	Not reported
Land addr line1:	1111 Washington St SE
Land addr line2:	PO Box 47027
Land city,st,zip:	Olympia, WA 98504-7027
Land country:	UNITED STATES
Land phone nbr:	(360)902-1574
Operator org name:	King Co Dept of Development & Env
Operator org type:	County
Operator addr line1:	900 Oakesdale Ave SW
Operator city,st,zip:	Renton, WA 98057-5212
Operator country:	UNITED STATES
Operator phone nbr:	(206)296-7090
Operator effective date:	12/01/2008
Site contact name:	Elizabeth Deraitus
Site contact addr line1:	900 Oakesdale Ave SW
Site Contact City/State/ Zip:	Renton, WA 98057-5212
Site Contact Country:	UNITED STATES
Site Contact Phone #:	(206)296-7090
Site Contact EMail:	elizabeth.deraitus@kingcounty.gov
Form Contact NAME:	Elizabeth Deraitus

PIER 1 (Continued) **S104918014**

Form Contact ADDR LINE1: 900 Oakesdale Ave SW
Form Contact City,ST,Zip: Renton, WA 98057-5212
Form Contact Country: UNITED STATES
Form Contact Phone #: (206)296-7090
Form Contact EMail: elizabeth.deraitus@kingcounty.gov
Gen Status CD: LQG
Monthly Generation: False
Batch Generation: False
One Time Generation: True
Transport Own Waste: False
Tranports Other Waste: False
Recycler Onsite: False
Transfer Facility: False
Other Exemption: Not reported
UW Battery Gen: False
Used Oil Transporter: False
Used Oil Transfer Facility: False
Used Oil Processor: False
Used Oil Refiner: False
Used Oil Fuel Marketer Directs Shipments: False
Used Oil Fuel Marketer Meets Specs: False

Waste Streams Generated:

Facility ID: 48646653
Data Year: 2009
Description: Waste Paint Related Material
Mix: False
Reported Qty: 4000 LB
Kilo Qty: 1814.4000312076807
Density No: 0
Density Qty: Not reported

Facility ID: 48646653
Data Year: 2009
Description: Waste Aerosols
Mix: False
Reported Qty: 8 LB
Kilo Qty: 3.6288000624153613
Density No: 0
Density Qty: Not reported

Facility ID: 48646653
Data Year: 2009
Description: Waste Paint Related Material Latex Paint
Mix: False
Reported Qty: 450 LB
Kilo Qty: 204.12000351086408
Density No: 0
Density Qty: Not reported

Facility ID: 48646653
Data Year: 2009
Description: PCB Asbestos
Mix: False
Reported Qty: 1656 K
Kilo Qty: 1656
Density No: 0

PIER 1 (Continued) **S104918014**

Density Qty: Not reported

Shipments Sent:
Facility ID: 48646653
Data Year: 2009
Shipment sent data: 7/17/2009
Reported Qty: 4000 LB
Kilo Qty: 1814.40003120768

Facility ID: 48646653
Data Year: 2009
Shipment sent data: 7/17/2009
Reported Qty: 8 LB
Kilo Qty: 3.62880006241536

Facility ID: 48646653
Data Year: 2009
Shipment sent data: 7/17/2009
Reported Qty: 450 LB
Kilo Qty: 204.120003510864

Facility ID: 48646653
Data Year: 2009
Shipment sent data: 7/9/2009
Reported Qty: 1656 K
Kilo Qty: 1656

Waste Stream Comments:
Facility ID: 48646653
Data Year: 2009
Comments: Abandoned Vessel clean up

Facility ID: 48646653
Data Year: 2009
Comments: Abandoned Vessel clean up

Facility ID: 48646653
Data Year: 2009
Comments: Abandoned Vessel clean up

Facility ID: 48646653
Data Year: 2009
Comments: Derelict Vessel Clean-up

Facility Site ID Number: 48646653
EPA ID: WAD988470589
NAICS: 336611
SWC Desc: Not reported
FWC Desc: Not reported
Form Comm: Not reported
Data Year: 2009
Permit by Rule: False
Treatment by Generator: False
Mixed radioactive waste: False
Importer of hazardous waste: False

PIER 1 (Continued) **S104918014**

Immediate recycler:	False
Treatment/Storage/Disposal/Recycling Facility:	False
Generator of dangerous fuel waste:	False
Generator marketing to burner:	False
Other marketers (i.e., blender, distributor, etc.):	False
Utility boiler burner:	False
Industry boiler burner:	False
Industrial Furnace:	False
Smelter defferal:	False
Universal waste - batteries - generate:	False
Universal waste - thermostats - generate:	False
Universal waste - mercury - generate:	False
Universal waste - lamps - generate:	False
Universal waste - batteries - accumulate:	False
Universal waste - thermostats - accumulate:	False
Universal waste - mercury - accumulate:	False
Universal waste - lamps - accumulate:	False
Destination Facility for Universal Waste:	False
Off-specification used oil burner - utility boiler:	False
Off-specification used oil burner - industrial boiler:	False
Off-specification used oil burner - industrial furnace:	False
Tax Reg #:	**
Business Type:	Not reported
Mail Name:	WA ECY Northwest Region Office
Mail addr line1:	3190 160th Ave SE
Mail city,st,zip:	Bellevue, WA 98008
Mail country:	UNITED STATES
Legal org name:	MV Cactus Vessel Owner
Legal org type:	Private
Legal addr line1:	320 F St
Legal city,st,zip:	Tacoma, WA 98421
Legal country:	UNITED STATES
Legal phone nbr:	(000)000-0000
Legal effective date:	Not reported
Land org name:	MV Cactus Vessel Owner
Land org type:	State
Land person name:	David J Thomsen
Land addr line1:	320 F St
Land city,st,zip:	Tacoma, WA 98421
Land country:	UNITED STATES
Land phone nbr:	(000)000-0000
Operator org name:	WA ECY Northwest Regional Office
Operator org type:	State
Operator addr line1:	3190 160th Ave SE
Operator city,st,zip:	Bellevue, WA 98008
Operator country:	UNITED STATES
Operator phone nbr:	(425)649-7116
Operator effective date:	Not reported
Site contact name:	Dick Walker
Site contact addr line1:	3190 160th Ave SE
Site Contact City/State/ Zip:	Bellevue, WA 98008
Site Contact Country:	UNITED STATES
Site Contact Phone #:	(425)649-7116
Site Contact EMail:	rwal461@ecy.wa.gov
Form Contact NAME:	Dick Walker
Form Contact ADDR LINE1:	3190 160th Ave SE
Form Contact City,ST,Zip:	Bellevue, WA 98008

PIER 1 (Continued) **S104918014**

Form Contact Country:	UNITED STATES
Form Contact Phone #:	(425)649-7116
Form Contact EMail:	rwal461@ecy.wa.gov
Gen Status CD:	LQG
Monthly Generation:	False
Batch Generation:	False
One Time Generation:	True
Transport Own Waste:	False
Tranports Other Waste:	False
Recycler Onsite:	False
Transfer Facility:	False
Other Exemption:	Not reported
UW Battery Gen:	False
Used Oil Transporter:	False
Used Oil Transfer Facility:	False
Used Oil Processor:	False
Used Oil Refiner:	False
Used Oil Fuel Marketer Directs Shipments:	False
Used Oil Fuel Marketer Meets Specs:	False

Waste Streams Generated:

Facility ID:	48646653
Data Year:	2009
Description:	Waste Paint Related Material
Mix:	False
Reported Qty:	4000 LB
Kilo Qty:	1814.4000312076807
Density No:	0
Density Qty:	Not reported

Facility ID:	48646653
Data Year:	2009
Description:	Waste Aerosols
Mix:	False
Reported Qty:	8 LB
Kilo Qty:	3.6288000624153613
Density No:	0
Density Qty:	Not reported

Facility ID:	48646653
Data Year:	2009
Description:	Waste Paint Related Material Latex Paint
Mix:	False
Reported Qty:	450 LB
Kilo Qty:	204.12000351086408
Density No:	0
Density Qty:	Not reported

Facility ID:	48646653
Data Year:	2009
Description:	PCB Asbestos
Mix:	False
Reported Qty:	1656 K
Kilo Qty:	1656
Density No:	0
Density Qty:	Not reported

PIER 1 (Continued) **S104918014**

Shipments Sent:

Facility ID:	48646653
Data Year:	2009
Shipment sent data:	7/17/2009
Reported Qty:	4000 LB
Kilo Qty:	1814.40003120768

Facility ID:	48646653
Data Year:	2009
Shipment sent data:	7/17/2009
Reported Qty:	8 LB
Kilo Qty:	3.62880006241536

Facility ID:	48646653
Data Year:	2009
Shipment sent data:	7/17/2009
Reported Qty:	450 LB
Kilo Qty:	204.120003510864

Facility ID:	48646653
Data Year:	2009
Shipment sent data:	7/9/2009
Reported Qty:	1656 K
Kilo Qty:	1656

Waste Stream Comments:

Facility ID:	48646653
Data Year:	2009
Comments:	Abandoned Vessel clean up

Facility ID:	48646653
Data Year:	2009
Comments:	Abandoned Vessel clean up

Facility ID:	48646653
Data Year:	2009
Comments:	Abandoned Vessel clean up

Facility ID:	48646653
Data Year:	2009
Comments:	Derelict Vessel Clean-up

28
South
1/4-1/2
0.487 mi.
2570 ft.

1113 SW MANNING ST
SEATTLE, WA 98134

ALLSITES **1000659680**
RCRA NonGen / NLR **WAD988493557**
FINDS
ECHO

Relative:
Higher

Actual:
43 ft.

ALLSITES:

Facility Name:	KIEWIT GLOBAL WSB II
Facility Id:	61228857

Interaction:	I
Interaction 1:	HWG
Interaction 2:	Hazardous Waste Generator
Ecology Program:	HAZWASTE

(Continued) **1000659680**

Program Data:	TURBOWASTE
Facility Alt.:	Not reported
Program ID:	WAD988493557
Date Interaction:	1991-09-11 00:00:00
Date Interaction 3:	1992-12-31 00:00:00
Latitude:	47.570954385999997
Longitude:	-122.35333511100001

Interaction:	I
Interaction 1:	HWP
Interaction 2:	Hazardous Waste Planner
Ecology Program:	HAZWASTE
Program Data:	HWPPRT
Facility Alt.:	Not reported
Program ID:	WAD988493557
Date Interaction:	1993-01-01 00:00:00
Date Interaction 3:	1993-12-31 00:00:00
Latitude:	47.570954385999997
Longitude:	-122.35333511100001

RCRA NonGen / NLR:

Date form received by agency:	09/01/1993
Facility name:	Not reported
Facility address:	1113 SW MANNING ST SEATTLE, WA 98134
EPA ID:	WAD988493557
Mailing address:	4904 LK WASH BLVD NE PO BOX 2320 RENTON, WA 980560320
Contact:	WALLIS KIMBLE
Contact address:	Not reported Not reported
Contact country:	US
Contact telephone:	(206) 255-8333
Contact email:	Not reported
EPA Region:	Not reported
Classification:	Non-Generator
Description:	Handler: Non-Generators do not presently generate hazardous waste

Owner/Operator Summary:

Owner/operator name:	SEE PAPER COPY
Owner/operator address:	1113 SW MANNING ST SEATTLE, WA 98134
Owner/operator country:	Not reported
Owner/operator telephone:	(000)000-0000
Legal status:	Private
Owner/Operator Type:	Owner
Owner/Op start date:	Not reported
Owner/Op end date:	Not reported

Owner/operator name:	KIEWIT GLOBAL WSB II
Owner/operator address:	1113 SW MANNING ST SEATTLE, WA 98134
Owner/operator country:	US

(Continued) **1000659680**

Owner/operator telephone: (000)000-0000
Legal status: Private
Owner/Operator Type: Operator
Owner/Op start date: Not reported
Owner/Op end date: Not reported

Handler Activities Summary:
U.S. importer of hazardous waste: No
Mixed waste (haz. and radioactive): No
Recycler of hazardous waste: No
Transporter of hazardous waste: No
Treater, storer or disposer of HW: No
Underground injection activity: No
On-site burner exemption: No
Furnace exemption: No
Used oil fuel burner: No
Used oil processor: No
User oil refiner: No
Used oil fuel marketer to burner: No
Used oil Specification marketer: No
Used oil transfer facility: No
Used oil transporter: No

Historical Generators:
Date form received by agency: 09/11/1991
Site name: KIEWIT GLOBAL WSB II
Classification: Not a generator, verified

Date form received by agency: 09/11/1991
Site name: KIEWIT GLOBAL WSB II
Classification: Not a generator, verified

Violation Status: No violations found

FINDS:

Registry ID: 110005366166

Environmental Interest/Information System

Washington Facility / Site Identification System (WA-FSIS) provides a means to query and display data maintained by the Washington Department of Ecology. This system contains key information for each facility/site that is currently, or has been, of interest to the Air Quality, Dam Safety, Hazardous Waste, Toxics Cleanup, and Water Quality Programs.

RCRAInfo is a national information system that supports the Resource Conservation and Recovery Act (RCRA) program through the tracking of events and activities related to facilities that generate, transport, and treat, store, or dispose of hazardous waste. RCRAInfo allows RCRA program staff to track the notification, permit, compliance, and corrective action activities required under RCRA.

ECHO:
Envid: 1000659680

(Continued) **1000659680**

Registry ID: 110005366166
DFR URL: http://echo.epa.gov/detailed_facility_report?fid=110005366166

29
SE
1/2-1
0.514 mi.
2715 ft.

1988 TERM 5
26TH AVE SW & W MARGINAL WAY SW
SEATTLE, WA 98106

CSCSL **S100079864**
ALLSITES **N/A**

Relative:
Lower

Actual:
14 ft.

CSCSL:

Facility ID:	2061
Region:	Northwest
Lat/Long:	47.573092382 / -122.36429081
Brownfield Status:	Not reported
Rank Status:	N
Clean Up Siteid:	4814
Site Status:	Cleanup Started
PSI?:	Yes
Contaminant Name:	Halogenated Organics
Ground Water:	Confirmed Above Cleanup Level
Surface Water:	Not reported
Soil:	Not reported
Sediment:	Confirmed Above Cleanup Level
Air:	Not reported
Bedrock:	Not reported
Responsible Unit:	Northwest

Facility ID:	2061
Region:	Northwest
Lat/Long:	47.573092382 / -122.36429081
Brownfield Status:	Not reported
Rank Status:	N
Clean Up Siteid:	4814
Site Status:	Cleanup Started
PSI?:	Yes
Contaminant Name:	Metals Priority Pollutants
Ground Water:	Confirmed Above Cleanup Level
Surface Water:	Not reported
Soil:	Not reported
Sediment:	Confirmed Above Cleanup Level
Air:	Not reported
Bedrock:	Not reported
Responsible Unit:	Northwest

Facility ID:	2061
Region:	Northwest
Lat/Long:	47.573092382 / -122.36429081
Brownfield Status:	Not reported
Rank Status:	N
Clean Up Siteid:	4814
Site Status:	Cleanup Started
PSI?:	Yes
Contaminant Name:	Pesticides-Unspecified
Ground Water:	Confirmed Above Cleanup Level
Surface Water:	Not reported
Soil:	Not reported
Sediment:	Confirmed Above Cleanup Level
Air:	Not reported

1988 TERM 5 (Continued) **S100079864**

Bedrock: Not reported
Responsible Unit: Northwest

Facility ID: 2061
Region: Northwest
Lat/Long: 47.573092382 / -122.36429081
Brownfield Status: Not reported
Rank Status: N
Clean Up Siteid: 4814
Site Status: Cleanup Started
PSI?: Yes
Contaminant Name: Petroleum Products-Unspecified
Ground Water: Confirmed Above Cleanup Level
Surface Water: Not reported
Soil: Not reported
Sediment: Confirmed Above Cleanup Level
Air: Not reported
Bedrock: Not reported
Responsible Unit: Northwest

Facility ID: 2061
Region: Northwest
Lat/Long: 47.573092382 / -122.36429081
Brownfield Status: Not reported
Rank Status: N
Clean Up Siteid: 4814
Site Status: Cleanup Started
PSI?: Yes
Contaminant Name: Phenolic Compounds
Ground Water: Confirmed Above Cleanup Level
Surface Water: Not reported
Soil: Not reported
Sediment: Confirmed Above Cleanup Level
Air: Not reported
Bedrock: Not reported
Responsible Unit: Northwest

Facility ID: 2061
Region: Northwest
Lat/Long: 47.573092382 / -122.36429081
Brownfield Status: Not reported
Rank Status: N
Clean Up Siteid: 4814
Site Status: Cleanup Started
PSI?: Yes
Contaminant Name: Polychlorinated biPhenyls (PCB)
Ground Water: Not reported
Surface Water: Not reported
Soil: Not reported
Sediment: Confirmed Above Cleanup Level
Air: Not reported
Bedrock: Not reported
Responsible Unit: Northwest

Facility ID: 2061
Region: Northwest
Lat/Long: 47.573092382 / -122.36429081

1988 TERM 5 (Continued) **S100079864**

Brownfield Status: Not reported
Rank Status: N
Clean Up Siteid: 4814
Site Status: Cleanup Started
PSI?: Yes
Contaminant Name: Tributyltin
Ground Water: Not reported
Surface Water: Not reported
Soil: Not reported
Sediment: Confirmed Above Cleanup Level
Air: Not reported
Bedrock: Not reported
Responsible Unit: Northwest

ALLSITES:
Facility Name: SW HARBOR PROJECT TERMINAL 5
Facility Id: 2061

Interaction: A
Interaction 1: SEDIMENT
Interaction 2: Sediments
Ecology Program: TOXICS
Program Data: ISIS
Facility Alt.: 1988 Term 5
Program ID: Not reported
Date Interaction: 1900-01-01 00:00:00
Date Interaction 3: Not reported
Latitude: 47.573086334999999
Longitude: -122.364262528

Interaction: A
Interaction 1: SCS
Interaction 2: State Cleanup Site
Ecology Program: TOXICS
Program Data: ISIS
Facility Alt.: 1988 Term 5
Program ID: Not reported
Date Interaction: 1900-01-01 00:00:00
Date Interaction 3: Not reported
Latitude: 47.573086334999999
Longitude: -122.364262528

30
SW
1/2-1
0.526 mi.
2777 ft.

Relative:
Higher

Actual:
394 ft.

LAZAR PROPERTY **CSCSL** **S107565970**
3446 38TH AVE SW **ALLSITES** **N/A**
SEATTLE, WA 98116

CSCSL:
Facility ID: 2892698
Region: Northwest
Lat/Long: 47.57177 / -122.380096
Brownfield Status: Not reported
Rank Status: N
Clean Up Siteid: 1465

LAZAR PROPERTY (Continued) **S107565970**

Site Status:	Cleanup Started
PSI?:	Not reported
Contaminant Name:	Petroleum Products-Unspecified
Ground Water:	Suspected
Surface Water:	Not reported
Soil:	Confirmed Above Cleanup Level
Sediment:	Not reported
Air:	Not reported
Bedrock:	Not reported
Responsible Unit:	Northwest

ALLSITES:

Facility Name:	LAZAR PROPERTY
Facility Id:	2892698
Interaction:	I
Interaction 1:	VOLCLNST
Interaction 2:	Voluntary Cleanup Sites
Ecology Program:	TOXICS
Program Data:	ISIS
Facility Alt.:	Lazar Property
Program ID:	NW1593
Date Interaction:	2006-02-28 00:00:00
Date Interaction 3:	2008-07-08 00:00:00
Latitude:	47.571764389000002
Longitude:	-122.380081107

31
ENE
1/2-1
0.534 mi.
2817 ft.

Relative:
Lower

Actual:
8 ft.

LOCKHEED SHIPBUILDING CONST **HSL** **1000270384**
2330 SW FLORIDA **CSCSL** **WAD000814004**
SEATTLE, WA 98106 **LUST**
UST
ICR
ALLSITES
RCRA NonGen / NLR
FINDS
ECHO

HSL:

edr_fstat:	WA
edr_fzip:	Not reported
edr_fcnty:	KING
edr_zip:	Not reported
Facility Type:	**Hazardous Sites List**
Facility Status:	Cleanup Started
FSID Number:	2388
Rank:	1
Region:	NW
EDR Link ID:	2388
Region Decode:	NORTHWEST REGIONAL OFFICE

CSCSL:

Facility ID:	94284279
Region:	Northwest
Lat/Long:	47.582570191 / -122.36364959
Brownfield Status:	Not reported
Rank Status:	N

LOCKHEED SHIPBUILDING CONST (Continued) **1000270384**

Clean Up Siteid: 11142
Site Status: Cleanup Started
PSI?: Yes
Contaminant Name: Non-Halogenated Solvents
Ground Water: Confirmed Above Cleanup Level
Surface Water: Not reported
Soil: Confirmed Above Cleanup Level
Sediment: Not reported
Air: Not reported
Bedrock: Not reported
Responsible Unit: EPA

Facility ID: 94284279
Region: Northwest
Lat/Long: 47.582570191 / -122.36364959
Brownfield Status: Not reported
Rank Status: N
Clean Up Siteid: 11142
Site Status: Cleanup Started
PSI?: Yes
Contaminant Name: Petroleum-Diesel
Ground Water: Confirmed Above Cleanup Level
Surface Water: Not reported
Soil: Confirmed Above Cleanup Level
Sediment: Not reported
Air: Not reported
Bedrock: Not reported
Responsible Unit: EPA

Facility ID: 94284279
Region: Northwest
Lat/Long: 47.582570191 / -122.36364959
Brownfield Status: Not reported
Rank Status: N
Clean Up Siteid: 11142
Site Status: Cleanup Started
PSI?: Yes
Contaminant Name: Petroleum-Gasoline
Ground Water: Confirmed Above Cleanup Level
Surface Water: Not reported
Soil: Confirmed Above Cleanup Level
Sediment: Not reported
Air: Not reported
Bedrock: Not reported
Responsible Unit: EPA

Facility ID: 2383
Region: Northwest
Lat/Long: 47.583423262 / -122.3633072
Brownfield Status: Not reported
Rank Status: N
Clean Up Siteid: 3067
Site Status: Cleanup Started
PSI?: Yes
Contaminant Name: Conventional Contaminants, Organic
Ground Water: Suspected
Surface Water: Suspected

LOCKHEED SHIPBUILDING CONST (Continued) **1000270384**

Soil: Suspected
Sediment: Suspected
Air: Suspected
Bedrock: Not reported
Responsible Unit: Northwest

Facility ID: 2383
Region: Northwest
Lat/Long: 47.583423262 / -122.3633072
Brownfield Status: Not reported
Rank Status: N
Clean Up Siteid: 3067
Site Status: Cleanup Started
PSI?: Yes
Contaminant Name: Metals Priority Pollutants
Ground Water: Suspected
Surface Water: Confirmed Above Cleanup Level
Soil: Confirmed Above Cleanup Level
Sediment: Confirmed Above Cleanup Level
Air: Suspected
Bedrock: Not reported
Responsible Unit: Northwest

Facility ID: 2383
Region: Northwest
Lat/Long: 47.583423262 / -122.3633072
Brownfield Status: Not reported
Rank Status: N
Clean Up Siteid: 3067
Site Status: Cleanup Started
PSI?: Yes
Contaminant Name: Petroleum Products-Unspecified
Ground Water: Suspected
Surface Water: Confirmed Above Cleanup Level
Soil: Confirmed Above Cleanup Level
Sediment: Confirmed Above Cleanup Level
Air: Suspected
Bedrock: Not reported
Responsible Unit: Northwest

Facility ID: 2383
Region: Northwest
Lat/Long: 47.583423262 / -122.3633072
Brownfield Status: Not reported
Rank Status: N
Clean Up Siteid: 3067
Site Status: Cleanup Started
PSI?: Yes
Contaminant Name: Polychlorinated biPhenyls (PCB)
Ground Water: Suspected
Surface Water: Confirmed Above Cleanup Level
Soil: Confirmed Above Cleanup Level
Sediment: Confirmed Above Cleanup Level
Air: Suspected
Bedrock: Not reported
Responsible Unit: Northwest

LOCKHEED SHIPBUILDING CONST (Continued) **1000270384**

Facility ID:	2383
Region:	Northwest
Lat/Long:	47.583423262 / -122.3633072
Brownfield Status:	Not reported
Rank Status:	N
Clean Up Siteid:	3067
Site Status:	Cleanup Started
PSI?:	Yes
Contaminant Name:	Polynuclear Aromatic Hydrocarbons
Ground Water:	Suspected
Surface Water:	Confirmed Above Cleanup Level
Soil:	Confirmed Above Cleanup Level
Sediment:	Confirmed Above Cleanup Level
Air:	Suspected
Bedrock:	Not reported
Responsible Unit:	Northwest

Facility ID:	2383
Region:	Northwest
Lat/Long:	47.583423262 / -122.3633072
Brownfield Status:	Not reported
Rank Status:	N
Clean Up Siteid:	3067
Site Status:	Cleanup Started
PSI?:	Yes
Contaminant Name:	Tributyltin
Ground Water:	Not reported
Surface Water:	Not reported
Soil:	Not reported
Sediment:	Confirmed Above Cleanup Level
Air:	Not reported
Bedrock:	Not reported
Responsible Unit:	Northwest

Facility ID:	2388
Region:	Northwest
Lat/Long:	47.58371 / -122.36374
Brownfield Status:	Not reported
Rank Status:	1
Clean Up Siteid:	2931
Site Status:	Cleanup Started
PSI?:	Yes
Contaminant Name:	Base/Neutral/Acid Organics
Ground Water:	Confirmed Above Cleanup Level
Surface Water:	Confirmed Above Cleanup Level
Soil:	Confirmed Above Cleanup Level
Sediment:	Confirmed Above Cleanup Level
Air:	Not reported
Bedrock:	Not reported
Responsible Unit:	Northwest

Facility ID:	2388
Region:	Northwest
Lat/Long:	47.58371 / -122.36374
Brownfield Status:	Not reported
Rank Status:	1
Clean Up Siteid:	2931

LOCKHEED SHIPBUILDING CONST (Continued) **1000270384**

Site Status:	Cleanup Started
PSI?:	Yes
Contaminant Name:	Metals Priority Pollutants
Ground Water:	Confirmed Above Cleanup Level
Surface Water:	Confirmed Above Cleanup Level
Soil:	Confirmed Above Cleanup Level
Sediment:	Confirmed Above Cleanup Level
Air:	Not reported
Bedrock:	Not reported
Responsible Unit:	Northwest

Facility ID:	2388
Region:	Northwest
Lat/Long:	47.58371 / -122.36374
Brownfield Status:	Not reported
Rank Status:	1
Clean Up Siteid:	2931
Site Status:	Cleanup Started
PSI?:	Yes
Contaminant Name:	Petroleum Products-Unspecified
Ground Water:	Confirmed Above Cleanup Level
Surface Water:	Not reported
Soil:	Confirmed Above Cleanup Level
Sediment:	Confirmed Above Cleanup Level
Air:	Not reported
Bedrock:	Not reported
Responsible Unit:	Northwest

Facility ID:	2388
Region:	Northwest
Lat/Long:	47.58371 / -122.36374
Brownfield Status:	Not reported
Rank Status:	1
Clean Up Siteid:	2931
Site Status:	Cleanup Started
PSI?:	Yes
Contaminant Name:	Polychlorinated biPhenyls (PCB)
Ground Water:	Confirmed Above Cleanup Level
Surface Water:	Confirmed Above Cleanup Level
Soil:	Confirmed Above Cleanup Level
Sediment:	Confirmed Above Cleanup Level
Air:	Not reported
Bedrock:	Not reported
Responsible Unit:	Northwest

Facility ID:	2388
Region:	Northwest
Lat/Long:	47.58371 / -122.36374
Brownfield Status:	Not reported
Rank Status:	1
Clean Up Siteid:	2931
Site Status:	Cleanup Started
PSI?:	Yes
Contaminant Name:	Polynuclear Aromatic Hydrocarbons
Ground Water:	Confirmed Above Cleanup Level
Surface Water:	Confirmed Above Cleanup Level
Soil:	Confirmed Above Cleanup Level

LOCKHEED SHIPBUILDING CONST (Continued) **1000270384**

Sediment: Confirmed Above Cleanup Level
Air: Not reported
Bedrock: Not reported
Responsible Unit: Northwest

Facility ID: 2388
Region: Northwest
Lat/Long: 47.58371 / -122.36374
Brownfield Status: Not reported
Rank Status: 1
Clean Up Siteid: 2931
Site Status: Cleanup Started
PSI?: Yes
Contaminant Name: Tributyltin
Ground Water: Not reported
Surface Water: Not reported
Soil: Not reported
Sediment: Confirmed Above Cleanup Level
Air: Not reported
Bedrock: Not reported
Responsible Unit: Northwest

LUST:
Facility ID: 94284279
Lust Status Type: Cleanup Started
Cleanup Site ID: 11142
Cleanup Unit Type: Upland
Process Type: Federal-supervised or conducted
Cleanup Unit Name: LOCKHEED SHIPBUILDING
Lust Status Date: 06/01/1995
Response Section: EPA
Lat/Long: 47.5825701 / -122.36364

UST:
Facility ID: 94284279
Site Id: 939
UBI: Not reported
Phone Number: Not reported
Decimal Latitude: 47.582570191
Decimal Longitude: -122.36364959

Tank Name: 1
Tag Number: Not reported
Tank Status: Removed
Tank Status Date: 08/06/1996
Tank Install Date: 00/31/1964
Tank Closure Date: Not reported
Capacity Range: 111 TO 1,100 Gallons
Tank Permit Expiration Date: Not reported
Tank Upgrade Date: Not reported
Tank Spill Prevention: Not reported
Tank Overfill Prevention: Not reported
Tank Material: Steel
Tank Construction: Not reported
Tank Tightness Test: Not reported
Tank Corrosion Protection: Not reported

LOCKHEED SHIPBUILDING CONST (Continued) **1000270384**

Tank Manifold:	Not reported
Tank Release Detection:	Not reported
Tank SFC Type:	Not reported
Pipe Material:	Not reported
Pipe Construction:	Not reported
Pipe Primary Release Detection:	Not reported
Pipe Second Release Detection:	Not reported
Pipe Corrosion Protection:	Not reported
Pipe Pumping System:	Not reported
Responsible Unit:	NORTHWEST
Dispencer/Pump SFC Type:	Not reported

Tank Name:	2
Tag Number:	Not reported
Tank Status:	Removed
Tank Status Date:	08/06/1996
Tank Install Date:	00/31/1964
Tank Closure Date:	Not reported
Capacity Range:	Not reported
Tank Permit Expiration Date:	Not reported
Tank Upgrade Date:	Not reported
Tank Spill Prevention:	Not reported
Tank Overfill Prevention:	Not reported
Tank Material:	Steel
Tank Construction:	Not reported
Tank Tightness Test:	Not reported
Tank Corrosion Protection:	Not reported
Tank Manifold:	Not reported
Tank Release Detection:	Not reported
Tank SFC Type:	Not reported
Pipe Material:	Not reported
Pipe Construction:	Not reported
Pipe Primary Release Detection:	Not reported
Pipe Second Release Detection:	Not reported
Pipe Corrosion Protection:	Not reported
Pipe Pumping System:	Not reported
Responsible Unit:	NORTHWEST
Dispencer/Pump SFC Type:	Not reported

ICR:

Date Ecology Received Report:	05/15/92
Contaminants Found at Site:	Petroleum products
Media Contaminated:	Groundwater, Soil
Waste Management:	Tank
Region:	North Western
Type of Report Ecology Received:	Interim cleanup report
Site Register Issue:	92-40
County Code:	17
Contact:	Not reported
Report Title:	Not reported

Date Ecology Received Report:	06/26/92
Contaminants Found at Site:	Petroleum products
Media Contaminated:	Groundwater, Soil
Waste Management:	Tank
Region:	North Western

LOCKHEED SHIPBUILDING CONST (Continued) **1000270384**

Type of Report Ecology Received: Interim cleanup report
Site Register Issue: 92-27
County Code: 17
Contact: Not reported
Report Title: Not reported

Date Ecology Received Report: 07/02/92
Contaminants Found at Site: Petroleum products
Media Contaminated: Groundwater, Soil
Waste Management: Tank
Region: North Western
Type of Report Ecology Received: Interim cleanup report
Site Register Issue: 92-29
County Code: 17
Contact: Not reported
Report Title: Not reported

ALLSITES:
Facility Name: LOCKHEED SHIPBUILDING CONST
Facility Id: 94284279

Interaction: I
Interaction 1: HWG
Interaction 2: Hazardous Waste Generator
Ecology Program: HAZWASTE
Program Data: TURBOWASTE
Facility Alt.: Not reported
Program ID: WAD000814004
Date Interaction: 1980-08-14 00:00:00
Date Interaction 3: 1991-12-31 00:00:00
Latitude: 47.582564579
Longitude: -122.36363469299999

Interaction: A
Interaction 1: LUST
Interaction 2: LUST Facility
Ecology Program: TOXICS
Program Data: ISIS
Facility Alt.: Not reported
Program ID: 939
Date Interaction: 1989-05-04 00:00:00
Date Interaction 3: Not reported
Latitude: 47.582564579
Longitude: -122.36363469299999

Interaction: I
Interaction 1: UST
Interaction 2: Underground Storage Tank
Ecology Program: TOXICS
Program Data: UST
Facility Alt.: Not reported
Program ID: 939
Date Interaction: 2000-03-20 00:00:00
Date Interaction 3: 2000-03-21 00:00:00
Latitude: 47.582564579

LOCKHEED SHIPBUILDING CONST (Continued) **1000270384**

Longitude: -122.36363469299999

Facility Name: SW HARBOR PROJ LOCKHEED YD 2
Facility Id: 2388

Interaction: A
Interaction 1: SCS
Interaction 2: State Cleanup Site
Ecology Program: TOXICS
Program Data: ISIS
Facility Alt.: SW HARBOR PROJ LOCKHEED YD 2
Program ID: Not reported
Date Interaction: 1900-01-01 00:00:00
Date Interaction 3: Not reported
Latitude: 47.583704386999997
Longitude: -122.363725106

Interaction: A
Interaction 1: SEDIMENT
Interaction 2: Sediments
Ecology Program: TOXICS
Program Data: ISIS
Facility Alt.: SW HARBOR PROJ LOCKHEED YD 2
Program ID: Not reported
Date Interaction: 1900-01-01 00:00:00
Date Interaction 3: Not reported
Latitude: 47.583704386999997
Longitude: -122.363725106

Facility Name: SW HARBOR PROJECT
Facility Id: 2383

Interaction: A
Interaction 1: SCS
Interaction 2: State Cleanup Site
Ecology Program: TOXICS
Program Data: ISIS
Facility Alt.: SW HARBOR PROJECT
Program ID: Not reported
Date Interaction: 1900-01-01 00:00:00
Date Interaction 3: Not reported
Latitude: 47.583417648999998
Longitude: -122.36329230299999

Interaction: A
Interaction 1: SEDIMENT
Interaction 2: Sediments
Ecology Program: TOXICS
Program Data: ISIS
Facility Alt.: SW HARBOR PROJECT
Program ID: Not reported
Date Interaction: 1900-01-01 00:00:00
Date Interaction 3: Not reported

LOCKHEED SHIPBUILDING CONST (Continued) **1000270384**

Latitude: 47.583417648999998
Longitude: -122.36329230299999

RCRA NonGen / NLR:
Date form received by agency: 09/03/1998
Facility name: Not reported
Facility address: 2330 SW FLORIDA
SEATTLE, WA 98106
EPA ID: WAD000814004
Mailing address: 2550 N HOLLYWOOD WAY STE 506
BURBANK, CA 91505-1055
Contact: LOCKHEED SHIPBU LOCKHEED SHIPBU
Contact address: 2550 N HOLLYWOOD WAY STE 506
BURBANK, CA 91505-1055
Contact country: US
Contact telephone: (000)000-0000
Contact email: Not reported
EPA Region: Not reported
Land type: Private
Classification: Non-Generator
Description: Handler: Non-Generators do not presently generate hazardous waste

Owner/Operator Summary:
Owner/operator name: LOCKHEED SHIPBU L
Owner/operator address: 2330 SW FLORIDA ST
SEATTLE, WA 98106
Owner/operator country: US
Owner/operator telephone: (000)000-0000
Legal status: Private
Owner/Operator Type: Owner
Owner/Op start date: 05/02/1996
Owner/Op end date: Not reported

Handler Activities Summary:
U.S. importer of hazardous waste: No
Mixed waste (haz. and radioactive): No
Recycler of hazardous waste: No
Transporter of hazardous waste: No
Treater, storer or disposer of HW: No
Underground injection activity: No
On-site burner exemption: No
Furnace exemption: No
Used oil fuel burner: No
Used oil processor: No
User oil refiner: No
Used oil fuel marketer to burner: No
Used oil Specification marketer: No
Used oil transfer facility: No
Used oil transporter: No

Historical Generators:
Date form received by agency: 09/03/1998
Site name: LOCKHEED SHIPBUILDING CONST
Classification: Not a generator, verified

LOCKHEED SHIPBUILDING CONST (Continued) **1000270384**

Facility Has Received Notices of Violations:
Regulation violated: Not reported
Area of violation: Generators - General
Date violation determined: 06/06/1985
Date achieved compliance: 07/04/1994
Violation lead agency: State
Enforcement action: WRITTEN INFORMAL
Enforcement action date: 07/01/1985
Enf. disposition status: Not reported
Enf. disp. status date: Not reported
Enforcement lead agency: State
Proposed penalty amount: Not reported
Final penalty amount: Not reported
Paid penalty amount: Not reported

Regulation violated: Not reported
Area of violation: Generators - General
Date violation determined: 03/22/1984
Date achieved compliance: 07/04/1994
Violation lead agency: State
Enforcement action: WRITTEN INFORMAL
Enforcement action date: 05/16/1984
Enf. disposition status: Not reported
Enf. disp. status date: Not reported
Enforcement lead agency: State
Proposed penalty amount: Not reported
Final penalty amount: Not reported
Paid penalty amount: Not reported

Evaluation Action Summary:
Evaluation date: 08/20/1987
Evaluation: FOCUSED COMPLIANCE INSPECTION
Area of violation: Not reported
Date achieved compliance: Not reported
Evaluation lead agency: EPA Contractor/Grantee

Evaluation date: 06/06/1985
Evaluation: COMPLIANCE EVALUATION INSPECTION ON-SITE
Area of violation: Generators - General
Date achieved compliance: 07/04/1994
Evaluation lead agency: State

Evaluation date: 03/22/1984
Evaluation: COMPLIANCE EVALUATION INSPECTION ON-SITE
Area of violation: Generators - General
Date achieved compliance: 07/04/1994
Evaluation lead agency: State

FINDS:

Registry ID: 110005311536

Environmental Interest/Information System
Washington Facility / Site Identification System (WA-FSIS) provides a means to query and display data maintained by the Washington Department of Ecology. This system contains key information for each facility/site that is currently, or has been, of interest to the Air

LOCKHEED SHIPBUILDING CONST (Continued) **1000270384**

Quality, Dam Safety, Hazardous Waste, Toxics Cleanup, and Water Quality Programs.

RCRAInfo is a national information system that supports the Resource Conservation and Recovery Act (RCRA) program through the tracking of events and activities related to facilities that generate, transport, and treat, store, or dispose of hazardous waste. RCRAInfo allows RCRA program staff to track the notification, permit, compliance, and corrective action activities required under RCRA.

ECHO:

Envid:	1000270384
Registry ID:	110005311536
DFR URL:	http://echo.epa.gov/detailed_facility_report?fid=110005311536

I32 **SW HARBOR PROJECT BN BUCKLEY YARD** **CSCSL** **S102258355**
SE **26TH AVE SW & SW SPOKANE ST** **INST CONTROL** **N/A**
1/2-1 **SEATTLE, WA 98134** **ALLSITES**
0.551 mi.
2908 ft. **Site 1 of 2 in cluster I**

Relative:
Lower

Actual:
17 ft.

CSCSL:

Facility ID:	2384
Region:	Northwest
Lat/Long:	47.572502762 / -122.36674709
Brownfield Status:	Not reported
Rank Status:	N
Clean Up Siteid:	3690
Site Status:	Cleanup Started
PSI?:	Yes
Contaminant Name:	Metals Priority Pollutants
Ground Water:	Suspected
Surface Water:	Suspected
Soil:	Confirmed Above Cleanup Level
Sediment:	Not reported
Air:	Not reported
Bedrock:	Not reported
Responsible Unit:	Northwest

Facility ID:	2384
Region:	Northwest
Lat/Long:	47.572502762 / -122.36674709
Brownfield Status:	Not reported
Rank Status:	N
Clean Up Siteid:	3690
Site Status:	Cleanup Started
PSI?:	Yes
Contaminant Name:	Petroleum Products-Unspecified
Ground Water:	Suspected
Surface Water:	Suspected
Soil:	Confirmed Above Cleanup Level
Sediment:	Not reported
Air:	Not reported
Bedrock:	Not reported
Responsible Unit:	Northwest

SW HARBOR PROJECT BN BUCKLEY YARD (Continued) **S102258355**

Facility ID:	2384
Region:	Northwest
Lat/Long:	47.572502762 / -122.36674709
Brownfield Status:	Not reported
Rank Status:	N
Clean Up Siteid:	3690
Site Status:	Cleanup Started
PSI?:	Yes
Contaminant Name:	Polychlorinated biPhenyls (PCB)
Ground Water:	Suspected
Surface Water:	Suspected
Soil:	Confirmed Above Cleanup Level
Sediment:	Not reported
Air:	Not reported
Bedrock:	Not reported
Responsible Unit:	Northwest

Facility ID:	2384
Region:	Northwest
Lat/Long:	47.572502762 / -122.36674709
Brownfield Status:	Not reported
Rank Status:	N
Clean Up Siteid:	3690
Site Status:	Cleanup Started
PSI?:	Yes
Contaminant Name:	Polynuclear Aromatic Hydrocarbons
Ground Water:	Suspected
Surface Water:	Suspected
Soil:	Confirmed Above Cleanup Level
Sediment:	Not reported
Air:	Not reported
Bedrock:	Not reported
Responsible Unit:	Northwest

INST CONTROL:

Facility Site ID:	2384
Latitude:	47.572502762
Longitude:	-122.36674709
Instrument Type:	Environmental Covenant
Document Type:	Restrictive Covenant #20120503001192
County Filing # For Individual IC Doc:	20120503001192
Filing Date Of Individual IC Doc:	05/03/2012
Anchorage Restrictions:	No
Drinking Water Restrictions:	Yes
Education Programs:	No
Financial Assurance:	No
Finfish Harvesting Restrictions:	No
Groundwater Restriction:	No
Maintenance Requirements:	Yes
No Dredge Zone:	No
No Wake Zone:	No
Property Use Restriction:	No
Restrictive Signage:	No
Shell Fish Harvesting Restrictions:	No
Soil Restriction:	Yes
Surface Water Restriction:	No
Swimming Restriction:	No

SW HARBOR PROJECT BN BUCKLEY YARD (Continued) **S102258355**

Vessel Draft Restriction:	No
CS ID:	3690
Shoreline Stabilization Structure:	N
Wave Attenuation Structure:	N
Fencing or Other Permanent Access Barriers:	N
Simple Soil CAP:	N
Engineered CAP:	N
Engineered Bottom Barriers:	N
Immobilization by Stabilization, Solidification, or Encapsulation:	N
Ground Water Extraction and Gradient Control:	N
Vertical Ground Water Barrier:	N
Impermeable Surface:	Y
Restrict Land Use:	Y
Restrict All Ground Water Use:	N
Prohibit Domestic Ground Water Well Installation:	N
Prohibit All Soil Disturbance:	N
Access Barrier:	N

ALLSITES:

Facility Name:	SW HARBOR PROJ BN BUCKLEY YD
Facility Id:	2384

Interaction:	A
Interaction 1:	SCS
Interaction 2:	State Cleanup Site
Ecology Program:	TOXICS
Program Data:	ISIS
Facility Alt.:	SW HARBOR PROJ BN BUCKLEY YD
Program ID:	Not reported
Date Interaction:	1900-01-01 00:00:00
Date Interaction 3:	Not reported
Latitude:	47.572498688000003
Longitude:	-122.366713679

I33 **SW HARBOR PROJECT SALMON BAY** **CSCSL** **S102258356**
SE **26TH SW & SW SPOKANE** **INST CONTROL** **N/A**
1/2-1 **SEATTLE, WA 98134** **ALLSITES**
0.564 mi.
2979 ft. **Site 2 of 2 in cluster I**

Relative:
Lower

Actual:
18 ft.

CSCSL:

Facility ID:	2385
Region:	Northwest
Lat/Long:	47.5731 / -122.36669
Brownfield Status:	Not reported
Rank Status:	N
Clean Up Siteid:	3271
Site Status:	Cleanup Started
PSI?:	Yes
Contaminant Name:	Metals Priority Pollutants
Ground Water:	Confirmed Above Cleanup Level
Surface Water:	Suspected
Soil:	Confirmed Above Cleanup Level
Sediment:	Not reported
Air:	Not reported
Bedrock:	Not reported

SW HARBOR PROJECT SALMON BAY (Continued) **S102258356**

Responsible Unit: Northwest

Facility ID: 2385
Region: Northwest
Lat/Long: 47.5731 / -122.36669
Brownfield Status: Not reported
Rank Status: N
Clean Up Siteid: 3271
Site Status: Cleanup Started
PSI?: Yes
Contaminant Name: Petroleum Products-Unspecified
Ground Water: Confirmed Above Cleanup Level
Surface Water: Suspected
Soil: Confirmed Above Cleanup Level
Sediment: Not reported
Air: Not reported
Bedrock: Not reported
Responsible Unit: Northwest

Facility ID: 2385
Region: Northwest
Lat/Long: 47.5731 / -122.36669
Brownfield Status: Not reported
Rank Status: N
Clean Up Siteid: 3271
Site Status: Cleanup Started
PSI?: Yes
Contaminant Name: Polychlorinated biPhenyls (PCB)
Ground Water: Confirmed Above Cleanup Level
Surface Water: Suspected
Soil: Confirmed Above Cleanup Level
Sediment: Not reported
Air: Not reported
Bedrock: Not reported
Responsible Unit: Northwest

INST CONTROL:
Facility Site ID: 2385
Latitude: 47.5731
Longitude: -122.36669
Instrument Type: Environmental Covenant
Document Type: Restrictive Covenant #9606250469
County Filing # For Individual IC Doc: 9606250469
Filing Date Of Individual IC Doc: 06/25/1996
Anchorage Restrictions: No
Drinking Water Restrictions: Yes
Education Programs: No
Financial Assurance: No
Finfish Harvesting Restrictions: No
Groundwater Restriction: No
Maintenance Requirements: No
No Dredge Zone: No
No Wake Zone: No
Property Use Restriction: No
Restrictive Signage: No
Shell Fish Harvesting Restrictions: No
Soil Restriction: Yes

SW HARBOR PROJECT SALMON BAY (Continued) **S102258356**

Surface Water Restriction:	No
Swimming Restriction:	No
Vessel Draft Restriction:	No
CS ID:	3271
Shoreline Stabilization Structure:	N
Wave Attenuation Structure:	N
Fencing or Other Permanent Access Barriers:	N
Simple Soil CAP:	N
Engineered CAP:	Y
Engineered Bottom Barriers:	N
Immobilization by Stabilization, Solidification, or Encapsulation:	N
Ground Water Extraction and Gradient Control:	N
Vertical Ground Water Barrier:	N
Impermeable Surface:	Y
Restrict Land Use:	Y
Restrict All Ground Water Use:	N
Prohibit Domestic Ground Water Well Installation:	N
Prohibit All Soil Disturbance:	N
Access Barrier:	N

ALLSITES:

Facility Name:	SW HARBOR PROJ SALMON BAY
Facility Id:	2385

Interaction:	A
Interaction 1:	SCS
Interaction 2:	State Cleanup Site
Ecology Program:	TOXICS
Program Data:	ISIS
Facility Alt.:	SW HARBOR PROJ SALMON BAY
Program ID:	Not reported
Date Interaction:	1900-01-01 00:00:00
Date Interaction 3:	Not reported
Latitude:	47.573094388000001
Longitude:	-122.366675108

34
SE
1/2-1
0.581 mi.
3066 ft.

LOCKHEED WEST SEATTLE
3443 W. MARGINAL WAY
SEATTLE, WA 98106

NPL **1009218936**
SEMS **WAN001002655**
ROD
PRP

Relative:
Lower

Actual:
13 ft.

NPL:

EPA ID:	WAN001002655
Cerclis ID:	1002655
EPA Region:	10
Federal:	N
Final Date:	2007-03-07 00:00:00
Site Score:	50
Latitude:	47.585799999999999
Longitude:	-122.3635

Site Details:

Site Name:	LOCKHEED WEST SEATTLE
Site Status:	Final
Site Zip:	Not reported

LOCKHEED WEST SEATTLE (Continued) **1009218936**

Site City: SEATTLE
Site State: WA
Federal Site: No
Site County: KING
EPA Region: 10
Date Proposed: 09/27/06
Date Deleted: Not reported
Date Finalized: 03/07/07

Substance Details:
NPL Status: Proposed for NPL
Substance ID: Not reported
Substance: Not reported
CAS #: Not reported
Pathway: Not reported
Scoring: Not reported

SEMS:
Site ID: 1002655
EPA ID: WAN001002655
Federal Facility: N
NPL: Currently on the Final NPL
Non NPL Status: Not reported

Following information was gathered from the prior CERCLIS update completed in 10/2013:
Site ID: 1002655
EPA ID: WAN001002655
Facility County: KING
Short Name: LOCKHEED WEST SEATTLE
Congressional District: 07
IFMS ID: 10DR
SMSA Number: Not reported
USGC Hydro Unit: Not reported
Federal Facility: Not a Federal Facility
DMNSN Number: 0.00000
Site Orphan Flag: Not reported
RCRA ID: Not reported
USGS Quadrangle: Not reported
Site Init By Prog: S
NFRAP Flag: Not reported
Parent ID: Not reported
RST Code: Not reported
EPA Region: 10
Classification: Not reported
Site Settings Code: Not reported
NPL Status: Currently on the Final NPL
DMNSN Unit Code: Not reported
RBRAC Code: Not reported
RResp Fed Agency Code: Not reported
Non NPL Status: Not reported
Non NPL Status Date: / /
Site Fips Code: 53033
CC Concurrence Date: / /
CC Concurrence FY: Not reported
Alias EPA ID: Not reported

LOCKHEED WEST SEATTLE (Continued) **1009218936**

Site FUDS Flag: Not reported

CERCLIS Site Contact Name(s):
Contact ID: 10270102.00000
Contact Name: Joanne LaBaw
Contact Tel: (206) 553-2594
Contact Title: Site Assessment Manager (SAM)
Contact Email: labaw.joanne@epa.gov

Contact ID: 10270095.00000
Contact Name: PIPER PETERSON
Contact Tel: (206) 553-4951
Contact Title: Remedial Project Manager (RPM)
Contact Email: Not reported

CERCLIS Site Alias Name(s):
Alias ID: 101
Alias Name: LOCKHEED SHIPYARD NO. 2
Alias Address: ADJACENT TO PORT OF SEATTLE
SEATTLE, WA
Alias ID: 102
Alias Name: LOCKHEED WEST SEATTLE
Alias Address: Not reported
SEATTLE, WA
Alias Comments: Not reported
Site Description: Not reported

CERCLIS Assessment History:

Action Code: 001
Action: DISCOVERY
Date Started: / /
Date Completed: 11/15/05
Priority Level: Not reported
Operable Unit: SITEWIDE
Primary Responsibility: EPA Fund-Financed
Planning Status: Not reported
Urgency Indicator: Not reported
Action Anomaly: Not reported

Action Code: 001
Action: Special Notice Issued
Date Started: / /
Date Completed: 03/29/06
Priority Level: Not reported
Operable Unit: REMEDIAL
Primary Responsibility: Federal Enforcement
Planning Status: Not reported
Urgency Indicator: Not reported
Action Anomaly: Not reported

Action Code: 001
Action: ADMINISTRATIVE ORDER ON CONSENT
Date Started: / /
Date Completed: 04/13/06

LOCKHEED WEST SEATTLE (Continued) **1009218936**

Priority Level: Not reported
Operable Unit: REMEDIAL
Primary Responsibility: Federal Enforcement
Planning Status: Not reported
Urgency Indicator: Not reported
Action Anomaly: Not reported

Action Code: 001
Action: REMEDIAL INVESTIGATION/FEASIBILITY STUDY NEGOTIATIONS
Date Started: 03/29/06
Date Completed: 07/28/06
Priority Level: Not reported
Operable Unit: REMEDIAL
Primary Responsibility: Federal Enforcement
Planning Status: Not reported
Urgency Indicator: Not reported
Action Anomaly: Not reported

Action Code: 002
Action: ADMINISTRATIVE ORDER ON CONSENT
Date Started: / /
Date Completed: 07/28/06
Priority Level: Not reported
Operable Unit: REMEDIAL
Primary Responsibility: Federal Enforcement
Planning Status: Not reported
Urgency Indicator: Not reported
Action Anomaly: Not reported

Action Code: 001
Action: HAZARD RANKING SYSTEM PACKAGE
Date Started: / /
Date Completed: 09/27/06
Priority Level: Being considered for proposal to the NPL
Operable Unit: SITEWIDE
Primary Responsibility: EPA Fund-Financed
Planning Status: Not reported
Urgency Indicator: Not reported
Action Anomaly: Not reported

Action Code: 001
Action: PROPOSAL TO NATIONAL PRIORITIES LIST
Date Started: / /
Date Completed: 09/27/06
Priority Level: Not reported
Operable Unit: SITEWIDE
Primary Responsibility: EPA Fund-Financed
Planning Status: Not reported
Urgency Indicator: Not reported
Action Anomaly: Not reported

Action Code: 001
Action: FINAL LISTING ON NATIONAL PRIORITIES LIST

LOCKHEED WEST SEATTLE (Continued) **1009218936**

Date Started: / /
Date Completed: 03/07/07
Priority Level: Not reported
Operable Unit: SITEWIDE
Primary Responsibility: EPA Fund-Financed
Planning Status: Not reported
Urgency Indicator: Not reported
Action Anomaly: Not reported

Action Code: 001
Action: POTENTIALLY RESPONSIBLE PARTY REMEDIAL INVESTIGATION/FEASIBILITY STUDY
Date Started: 07/28/06
Date Completed: 08/28/13
Priority Level: Not reported
Operable Unit: REMEDIAL
Primary Responsibility: Responsible Party
Planning Status: Not reported
Urgency Indicator: Not reported
Action Anomaly: Not reported

Action Code: 001
Action: RECORD OF DECISION
Date Started: / /
Date Completed: 08/28/13
Priority Level: Final Remedy Selected at Site
Operable Unit: REMEDIAL
Primary Responsibility: Federal Enforcement
Planning Status: Not reported
Urgency Indicator: Not reported
Action Anomaly: Not reported

Federal Register Details:
Fed Register Date: 03/07/07
Fed Register Volume: 72
Page Number: 10078

Fed Register Date: 09/27/06
Fed Register Volume: 71
Page Number: 56433

ROD:
Full-text of USEPA Record of Decision(s) is available from EDR.

PRP name: LOCKHEED MARTIN CORPORATION
LOCKHEED MARTIN CORPORATION
LOCKHEED MARTIN CORPORATION

35
ESE
1/2-1
0.650 mi.
3432 ft.

3480 W MARGINAL WAY SW DINOL
SEATTLE, WA 98106

CSCSL **1001491176**
ALLSITES **WAH000007682**
RCRA NonGen / NLR

Relative:
Lower

Actual:
9 ft.

CSCSL:

Facility ID:	28166733
Region:	Northwest
Lat/Long:	47.57322125 / -122.35996238
Brownfield Status:	Not reported
Rank Status:	N
Clean Up Siteid:	12987
Site Status:	Awaiting Cleanup
PSI?:	Yes
Contaminant Name:	Arsenic
Ground Water:	Confirmed Above Cleanup Level
Surface Water:	Not reported
Soil:	Not reported
Sediment:	Not reported
Air:	Not reported
Bedrock:	Not reported
Responsible Unit:	Northwest

Facility ID:	28166733
Region:	Northwest
Lat/Long:	47.57322125 / -122.35996238
Brownfield Status:	Not reported
Rank Status:	N
Clean Up Siteid:	12987
Site Status:	Awaiting Cleanup
PSI?:	Yes
Contaminant Name:	Benzene
Ground Water:	Not reported
Surface Water:	Not reported
Soil:	Below MTCA Cleanup Level After Assessment
Sediment:	Not reported
Air:	Not reported
Bedrock:	Not reported
Responsible Unit:	Northwest

Facility ID:	28166733
Region:	Northwest
Lat/Long:	47.57322125 / -122.35996238
Brownfield Status:	Not reported
Rank Status:	N
Clean Up Siteid:	12987
Site Status:	Awaiting Cleanup
PSI?:	Yes
Contaminant Name:	Dioxin/Dibenzofuran Compounds
Ground Water:	Confirmed Above Cleanup Level
Surface Water:	Not reported
Soil:	Not reported
Sediment:	Not reported
Air:	Not reported
Bedrock:	Not reported
Responsible Unit:	Northwest

Facility ID:	28166733

(Continued) **1001491176**

Region: Northwest
Lat/Long: 47.57322125 / -122.35996238
Brownfield Status: Not reported
Rank Status: N
Clean Up Siteid: 12987
Site Status: Awaiting Cleanup
PSI?: Yes
Contaminant Name: Halogenated Solvents
Ground Water: Not reported
Surface Water: Not reported
Soil: Below MTCA Cleanup Level After Assessment
Sediment: Not reported
Air: Not reported
Bedrock: Not reported
Responsible Unit: Northwest

Facility ID: 28166733
Region: Northwest
Lat/Long: 47.57322125 / -122.35996238
Brownfield Status: Not reported
Rank Status: N
Clean Up Siteid: 12987
Site Status: Awaiting Cleanup
PSI?: Yes
Contaminant Name: Non-Halogenated Solvents
Ground Water: Not reported
Surface Water: Not reported
Soil: Below MTCA Cleanup Level After Assessment
Sediment: Not reported
Air: Not reported
Bedrock: Not reported
Responsible Unit: Northwest

Facility ID: 28166733
Region: Northwest
Lat/Long: 47.57322125 / -122.35996238
Brownfield Status: Not reported
Rank Status: N
Clean Up Siteid: 12987
Site Status: Awaiting Cleanup
PSI?: Yes
Contaminant Name: Other Non-Halogenated Organics
Ground Water: Not reported
Surface Water: Not reported
Soil: Below MTCA Cleanup Level After Assessment
Sediment: Not reported
Air: Not reported
Bedrock: Not reported
Responsible Unit: Northwest

Facility ID: 28166733
Region: Northwest
Lat/Long: 47.57322125 / -122.35996238
Brownfield Status: Not reported
Rank Status: N
Clean Up Siteid: 12987
Site Status: Awaiting Cleanup

(Continued) **1001491176**

PSI?: Yes
Contaminant Name: Petroleum-Diesel
Ground Water: Confirmed Above Cleanup Level
Surface Water: Not reported
Soil: Confirmed Above Cleanup Level
Sediment: Not reported
Air: Not reported
Bedrock: Not reported
Responsible Unit: Northwest

Facility ID: 28166733
Region: Northwest
Lat/Long: 47.57322125 / -122.35996238
Brownfield Status: Not reported
Rank Status: N
Clean Up Siteid: 12987
Site Status: Awaiting Cleanup
PSI?: Yes
Contaminant Name: Petroleum-Gasoline
Ground Water: Not reported
Surface Water: Not reported
Soil: Confirmed Above Cleanup Level
Sediment: Not reported
Air: Not reported
Bedrock: Not reported
Responsible Unit: Northwest

Facility ID: 28166733
Region: Northwest
Lat/Long: 47.57322125 / -122.35996238
Brownfield Status: Not reported
Rank Status: N
Clean Up Siteid: 12987
Site Status: Awaiting Cleanup
PSI?: Yes
Contaminant Name: Petroleum-Other
Ground Water: Confirmed Above Cleanup Level
Surface Water: Not reported
Soil: Confirmed Above Cleanup Level
Sediment: Not reported
Air: Not reported
Bedrock: Not reported
Responsible Unit: Northwest

Facility ID: 28166733
Region: Northwest
Lat/Long: 47.57322125 / -122.35996238
Brownfield Status: Not reported
Rank Status: N
Clean Up Siteid: 12987
Site Status: Awaiting Cleanup
PSI?: Yes
Contaminant Name: Polychlorinated biPhenyls (PCB)
Ground Water: Not reported
Surface Water: Not reported
Soil: Below MTCA Cleanup Level After Assessment
Sediment: Not reported

(Continued) **1001491176**

Air:	Not reported
Bedrock:	Not reported
Responsible Unit:	Northwest
Facility ID:	28166733
Region:	Northwest
Lat/Long:	47.57322125 / -122.35996238
Brownfield Status:	Not reported
Rank Status:	N
Clean Up Siteid:	12987
Site Status:	Awaiting Cleanup
PSI?:	Yes
Contaminant Name:	Polynuclear Aromatic Hydrocarbons
Ground Water:	Not reported
Surface Water:	Not reported
Soil:	Below MTCA Cleanup Level After Assessment
Sediment:	Not reported
Air:	Not reported
Bedrock:	Not reported
Responsible Unit:	Northwest

ALLSITES:

Facility Name:	DINOL US INC W MARGINAL WAY
Facility Id:	28166733
Interaction:	I
Interaction 1:	HWG
Interaction 2:	Hazardous Waste Generator
Ecology Program:	HAZWASTE
Program Data:	TURBOWASTE
Facility Alt.:	Not reported
Program ID:	WAD982658429
Date Interaction:	1989-05-25 00:00:00
Date Interaction 3:	1998-12-31 00:00:00
Latitude:	47.573215865999998
Longitude:	-122.359931433

RCRA NonGen / NLR:

Date form received by agency:	06/05/2000
Facility name:	Not reported
Facility address:	3480 W MARGINAL WAY SW DINOL SEATTLE, WA 98106
EPA ID:	WAH000007682
Mailing address:	14826 NE 95TH ST REDMOND, WA 98052
Contact:	LYLE SCROGINS
Contact address:	14826 NE 95TH ST REDMOND, WA 98052
Contact country:	US
Contact telephone:	(206)910-9980
Contact email:	Not reported
EPA Region:	Not reported
Classification:	Non-Generator
Description:	Handler: Non-Generators do not presently generate hazardous waste

(Continued) **1001491176**

Owner/Operator Summary:
- Owner/operator name: DINOL AB
- Owner/operator address: 14826 NE 95TH ST
  REDMOND, WA 98052
- Owner/operator country: US
- Owner/operator telephone: Not reported
- Legal status: Private
- Owner/Operator Type: Owner
- Owner/Op start date: 03/01/1999
- Owner/Op end date: Not reported

Handler Activities Summary:
- U.S. importer of hazardous waste: No
- Mixed waste (haz. and radioactive): No
- Recycler of hazardous waste: No
- Transporter of hazardous waste: No
- Treater, storer or disposer of HW: No
- Underground injection activity: No
- On-site burner exemption: No
- Furnace exemption: No
- Used oil fuel burner: No
- Used oil processor: No
- User oil refiner: No
- Used oil fuel marketer to burner: No
- Used oil Specification marketer: No
- Used oil transfer facility: No
- Used oil transporter: No

Violation Status: No violations found

36
WNW
1/2-1
0.668 mi.
3526 ft.

Relative:
Higher

Actual:
330 ft.

ADMIRAL CHEVRON **CSCSL** **U001123127**
2347 CALIFORNIA AVE SW **LUST** **N/A**
SEATTLE, WA 98116 **UST**
ALLSITES
SPILLS
Financial Assurance

CSCSL:
- Facility ID: 85175576
- Region: Northwest
- Lat/Long: 47.581538245 / -122.38703832
- Brownfield Status: Not reported
- Rank Status: N
- Clean Up Siteid: 10778
- Site Status: Cleanup Started
- PSI?: Not reported
- Contaminant Name: Non-Halogenated Solvents
- Ground Water: Not reported
- Surface Water: Not reported
- Soil: Confirmed Above Cleanup Level
- Sediment: Not reported
- Air: Not reported
- Bedrock: Not reported
- Responsible Unit: Northwest

- Facility ID: 85175576
- Region: Northwest
- Lat/Long: 47.581538245 / -122.38703832

ADMIRAL CHEVRON (Continued) **U001123127**

Brownfield Status: Not reported
Rank Status: N
Clean Up Siteid: 10778
Site Status: Cleanup Started
PSI?: Not reported
Contaminant Name: Petroleum-Diesel
Ground Water: Not reported
Surface Water: Not reported
Soil: Confirmed Above Cleanup Level
Sediment: Not reported
Air: Not reported
Bedrock: Not reported
Responsible Unit: Northwest

Facility ID: 85175576
Region: Northwest
Lat/Long: 47.581538245 / -122.38703832
Brownfield Status: Not reported
Rank Status: N
Clean Up Siteid: 10778
Site Status: Cleanup Started
PSI?: Not reported
Contaminant Name: Petroleum-Gasoline
Ground Water: Not reported
Surface Water: Not reported
Soil: Confirmed Above Cleanup Level
Sediment: Not reported
Air: Not reported
Bedrock: Not reported
Responsible Unit: Northwest

Facility ID: 85175576
Region: Northwest
Lat/Long: 47.581538245 / -122.38703832
Brownfield Status: Not reported
Rank Status: N
Clean Up Siteid: 10778
Site Status: Cleanup Started
PSI?: Not reported
Contaminant Name: Petroleum-Other
Ground Water: Not reported
Surface Water: Not reported
Soil: Confirmed Above Cleanup Level
Sediment: Not reported
Air: Not reported
Bedrock: Not reported
Responsible Unit: Northwest

LUST:
Facility ID: 85175576
Lust Status Type: Cleanup Started
Cleanup Site ID: 10778
Cleanup Unit Type: Upland
Process Type: Independent Action
Cleanup Unit Name: BP OIL ADMIRAL (SHELL)
Lust Status Date: 06/10/1993
Response Section: Northwest

ADMIRAL CHEVRON (Continued) **U001123127**

Lat/Long: 47.5815382 / -122.38703

UST:

Facility ID:	85175576
Site Id:	3352
UBI:	Not reported
Phone Number:	Not reported
Decimal Latitude:	47.581538245
Decimal Longitude:	-122.38703832
Tank Name:	1
Tag Number:	A3624
Tank Status:	Removed
Tank Status Date:	08/06/1996
Tank Install Date:	00/31/1964
Tank Closure Date:	Not reported
Capacity Range:	Not reported
Tank Permit Expiration Date:	Not reported
Tank Upgrade Date:	Not reported
Tank Spill Prevention:	Not reported
Tank Overfill Prevention:	Not reported
Tank Material:	Steel
Tank Construction:	Single Wall Tank
Tank Tightness Test:	Not reported
Tank Corrosion Protection:	Not reported
Tank Manifold:	Not reported
Tank Release Detection:	Not reported
Tank SFC Type:	Not reported
Pipe Material:	Steel
Pipe Construction:	Not reported
Pipe Primary Release Detection:	Not reported
Pipe Second Release Detection:	Not reported
Pipe Corrosion Protection:	Not reported
Pipe Pumping System:	Not reported
Responsible Unit:	NORTHWEST
Dispencer/Pump SFC Type:	Not reported

Tank Name:	2
Tag Number:	A3624
Tank Status:	Removed
Tank Status Date:	08/06/1996
Tank Install Date:	00/31/1964
Tank Closure Date:	Not reported
Capacity Range:	Not reported
Tank Permit Expiration Date:	Not reported
Tank Upgrade Date:	Not reported
Tank Spill Prevention:	Not reported
Tank Overfill Prevention:	Not reported
Tank Material:	Steel
Tank Construction:	Single Wall Tank
Tank Tightness Test:	Not reported
Tank Corrosion Protection:	Not reported
Tank Manifold:	Not reported
Tank Release Detection:	Not reported
Tank SFC Type:	Not reported
Pipe Material:	Steel

ADMIRAL CHEVRON (Continued) **U001123127**

Pipe Construction:	Not reported
Pipe Primary Release Detection:	Not reported
Pipe Second Release Detection:	Not reported
Pipe Corrosion Protection:	Not reported
Pipe Pumping System:	Not reported
Responsible Unit:	NORTHWEST
Dispencer/Pump SFC Type:	Not reported

Tank Name:	3
Tag Number:	A3624
Tank Status:	Removed
Tank Status Date:	08/06/1996
Tank Install Date:	00/31/1964
Tank Closure Date:	Not reported
Capacity Range:	Not reported
Tank Permit Expiration Date:	Not reported
Tank Upgrade Date:	Not reported
Tank Spill Prevention:	Not reported
Tank Overfill Prevention:	Not reported
Tank Material:	Steel
Tank Construction:	Single Wall Tank
Tank Tightness Test:	Not reported
Tank Corrosion Protection:	Not reported
Tank Manifold:	Not reported
Tank Release Detection:	Not reported
Tank SFC Type:	Not reported
Pipe Material:	Steel
Pipe Construction:	Not reported
Pipe Primary Release Detection:	Not reported
Pipe Second Release Detection:	Not reported
Pipe Corrosion Protection:	Not reported
Pipe Pumping System:	Not reported
Responsible Unit:	NORTHWEST
Dispencer/Pump SFC Type:	Not reported

Tank Name:	4
Tag Number:	A3624
Tank Status:	Removed
Tank Status Date:	08/06/1996
Tank Install Date:	00/31/1964
Tank Closure Date:	Not reported
Capacity Range:	Not reported
Tank Permit Expiration Date:	Not reported
Tank Upgrade Date:	Not reported
Tank Spill Prevention:	Not reported
Tank Overfill Prevention:	Not reported
Tank Material:	Steel
Tank Construction:	Single Wall Tank
Tank Tightness Test:	Not reported
Tank Corrosion Protection:	Not reported
Tank Manifold:	Not reported
Tank Release Detection:	Not reported
Tank SFC Type:	Not reported
Pipe Material:	Steel
Pipe Construction:	Not reported

ADMIRAL CHEVRON (Continued) **U001123127**

Pipe Primary Release Detection:	Not reported
Pipe Second Release Detection:	Not reported
Pipe Corrosion Protection:	Not reported
Pipe Pumping System:	Not reported
Responsible Unit:	NORTHWEST
Dispencer/Pump SFC Type:	Not reported

Tank Name:	5
Tag Number:	A3624
Tank Status:	Removed
Tank Status Date:	08/06/1996
Tank Install Date:	00/31/1964
Tank Closure Date:	Not reported
Capacity Range:	111 TO 1,100 Gallons
Tank Permit Expiration Date:	Not reported
Tank Upgrade Date:	Not reported
Tank Spill Prevention:	Not reported
Tank Overfill Prevention:	Not reported
Tank Material:	Steel
Tank Construction:	Single Wall Tank
Tank Tightness Test:	Not reported
Tank Corrosion Protection:	Not reported
Tank Manifold:	Not reported
Tank Release Detection:	Not reported
Tank SFC Type:	Not reported
Pipe Material:	Steel
Pipe Construction:	Not reported
Pipe Primary Release Detection:	Not reported
Pipe Second Release Detection:	Not reported
Pipe Corrosion Protection:	Not reported
Pipe Pumping System:	Not reported
Responsible Unit:	NORTHWEST
Dispencer/Pump SFC Type:	Not reported

Tank Name:	REGULAR
Tag Number:	A3624
Tank Status:	Operational
Tank Status Date:	08/16/2012
Tank Install Date:	00/27/1993
Tank Closure Date:	Not reported
Capacity Range:	10,000 to 19,999 Gallons
Tank Permit Expiration Date:	11/30/2016
Tank Upgrade Date:	04/14/1998
Tank Spill Prevention:	Spill Bucket/Spill Box
Tank Overfill Prevention:	Ball Float Valve (vent line)
Tank Material:	Steel Clad with Corrosion Resistant Composite
Tank Construction:	Double Wall Tank
Tank Tightness Test:	Not reported
Tank Corrosion Protection:	Corrosion Resistant
Tank Manifold:	Not reported
Tank Release Detection:	Interstitial Monitoring
Tank SFC Type:	Not reported
Pipe Material:	Flexible Piping
Pipe Construction:	Double Wall Pipe
Pipe Primary Release Detection:	Automatic Line Leak Detector (ALLD)

ADMIRAL CHEVRON (Continued) **U001123127**

Pipe Second Release Detection: Not reported
Pipe Corrosion Protection: Corrosion Resistant
Pipe Pumping System: Pressurized System
Responsible Unit: NORTHWEST
Dispencer/Pump SFC Type: Not reported

Tank Name: SUPER
Tag Number: A3624
Tank Status: Operational
Tank Status Date: 08/16/2012
Tank Install Date: 00/27/1993
Tank Closure Date: Not reported
Capacity Range: 10,000 to 19,999 Gallons
Tank Permit Expiration Date: 11/30/2016
Tank Upgrade Date: 04/14/1998
Tank Spill Prevention: Spill Bucket/Spill Box
Tank Overfill Prevention: Ball Float Valve (vent line)
Tank Material: Steel Clad with Corrosion Resistant Composite
Tank Construction: Double Wall Tank
Tank Tightness Test: Not reported
Tank Corrosion Protection: Corrosion Resistant
Tank Manifold: Not reported
Tank Release Detection: Interstitial Monitoring
Tank SFC Type: Not reported
Pipe Material: Flexible Piping
Pipe Construction: Double Wall Pipe
Pipe Primary Release Detection: Automatic Line Leak Detector (ALLD)
Pipe Second Release Detection: Not reported
Pipe Corrosion Protection: Corrosion Resistant
Pipe Pumping System: Pressurized System
Responsible Unit: NORTHWEST
Dispencer/Pump SFC Type: Not reported

Tank Name: UNLEADED
Tag Number: A3624
Tank Status: Operational
Tank Status Date: 08/16/2012
Tank Install Date: 00/27/1993
Tank Closure Date: Not reported
Capacity Range: 10,000 to 19,999 Gallons
Tank Permit Expiration Date: 11/30/2016
Tank Upgrade Date: 04/14/1998
Tank Spill Prevention: Spill Bucket/Spill Box
Tank Overfill Prevention: Ball Float Valve (vent line)
Tank Material: Steel Clad with Corrosion Resistant Composite
Tank Construction: Double Wall Tank
Tank Tightness Test: Not reported
Tank Corrosion Protection: Corrosion Resistant
Tank Manifold: Not reported
Tank Release Detection: Interstitial Monitoring
Tank SFC Type: Not reported
Pipe Material: Flexible Piping
Pipe Construction: Double Wall Pipe
Pipe Primary Release Detection: Automatic Line Leak Detector (ALLD)
Pipe Second Release Detection: Not reported

ADMIRAL CHEVRON (Continued) **U001123127**

Pipe Corrosion Protection: Corrosion Resistant
Pipe Pumping System: Pressurized System
Responsible Unit: NORTHWEST
Dispencer/Pump SFC Type: Not reported

ALLSITES:
Facility Name: SHELL OIL CO CALIFORNIA AVE
Facility Id: 85175576

Interaction: A
Interaction 1: UST
Interaction 2: Underground Storage Tank
Ecology Program: TOXICS
Program Data: UST
Facility Alt.: ADMIRAL CHEVRON
Program ID: 3352
Date Interaction: 2000-03-20 00:00:00
Date Interaction 3: Not reported
Latitude: 47.581532635000002
Longitude: -122.387023423

Interaction: A
Interaction 1: LUST
Interaction 2: LUST Facility
Ecology Program: TOXICS
Program Data: ISIS
Facility Alt.: Not reported
Program ID: 3352
Date Interaction: 1993-06-10 00:00:00
Date Interaction 3: Not reported
Latitude: 47.581532635000002
Longitude: -122.387023423

Interaction: I
Interaction 1: TIER2
Interaction 2: Emergency/Haz Chem Rpt TIER2
Ecology Program: HAZWASTE
Program Data: EPCRA
Facility Alt.: Not reported
Program ID: WAD981762867
Date Interaction: 1995-01-01 00:00:00
Date Interaction 3: 1776-07-04 00:00:00
Latitude: 47.581532635000002
Longitude: -122.387023423

Interaction: A
Interaction 1: ENFORFNL
Interaction 2: Enforcement Final
Ecology Program: TOXICS
Program Data: DMS
Facility Alt.: Not reported
Program ID: Not reported
Date Interaction: 2008-04-30 00:00:00
Date Interaction 3: Not reported

ADMIRAL CHEVRON (Continued) **U001123127**

Latitude:	47.581532635000002
Longitude:	-122.387023423
Interaction:	I
Interaction 1:	HWG
Interaction 2:	Hazardous Waste Generator
Ecology Program:	HAZWASTE
Program Data:	TURBOWASTE
Facility Alt.:	Not reported
Program ID:	WAD981762867
Date Interaction:	1986-11-12 00:00:00
Date Interaction 3:	1993-08-27 00:00:00
Latitude:	47.581532635000002
Longitude:	-122.387023423

SPILLS:

Facility ID:	604846
Medium:	Not reported
Material Desc:	PETROLEUM - DIESEL FUEL
Material Qty:	1
Material Units:	GALLON
Date Received:	04/07/2008
Contact Name:	Not reported
Incident Date:	Not reported
Incident Category Type:	Not reported
Incident Category:	Not reported
Latitude:	Not reported
Longitude:	Not reported
Source Type:	Not reported
Source:	Not reported
Vessel Facility Name2:	Not reported
Recovered Quantity:	Not reported
Resp Party Name:	Not reported

WA Financial Assurance 1:

DOE Site ID:	3352
Site Type:	PLIA
Financial Resp Type:	Colony (GUS)
Inception Date:	01/25/2012
Expiration Date:	01/25/2013

---

37 **BAYVIEW DEVELOPMENT PARTNERS** **HSL** **S109394663**
South **4050 30TH AVE SW** **CSCSL** **N/A**
1/2-1 **SEATTLE, WA 98126** **ALLSITES**
0.739 mi.
3902 ft.

Relative:
Higher

Actual:
100 ft.

HSL:

edr_fstat:	WA
edr_fzip:	Not reported
edr_fcnty:	KING
edr_zip:	Not reported
Facility Type:	**Hazardous Sites List**
Facility Status:	Awaiting Cleanup
FSID Number:	4547512

BAYVIEW DEVELOPMENT PARTNERS (Continued) **S109394663**

Rank: 4
Region: NW
EDR Link ID: 4547512
Region Decode: NORTHWEST REGIONAL OFFICE

CSCSL:
Facility ID: 4547512
Region: Northwest
Lat/Long: 47.56745698 / -122.37058562
Brownfield Status: Not reported
Rank Status: 4
Clean Up Siteid: 2591
Site Status: Awaiting Cleanup
PSI?: Not reported
Contaminant Name: Non-Halogenated Solvents
Ground Water: Suspected
Surface Water: Not reported
Soil: Confirmed Above Cleanup Level
Sediment: Not reported
Air: Not reported
Bedrock: Not reported
Responsible Unit: Northwest

Facility ID: 4547512
Region: Northwest
Lat/Long: 47.56745698 / -122.37058562
Brownfield Status: Not reported
Rank Status: 4
Clean Up Siteid: 2591
Site Status: Awaiting Cleanup
PSI?: Not reported
Contaminant Name: Petroleum Products-Unspecified
Ground Water: Suspected
Surface Water: Not reported
Soil: Confirmed Above Cleanup Level
Sediment: Not reported
Air: Not reported
Bedrock: Not reported
Responsible Unit: Northwest

ALLSITES:
Facility Name: BAYVIEW DEVELOPMENT PARTNERS
Facility Id: 4547512

Interaction: A
Interaction 1: SCS
Interaction 2: State Cleanup Site
Ecology Program: TOXICS
Program Data: ISIS
Facility Alt.: BAYVIEW DEVELOPMENT PARTNERS
Program ID: Not reported
Date Interaction: 2009-01-31 00:00:00
Date Interaction 3: Not reported
Latitude: 47.567451493
Longitude: -122.370588707

J38 **SEATTLE COMMERCE CENTER** **HSL** **S104320382**
SSE **DELRIDGE WAY SW & ANDOVER SW** **CSCSL** **N/A**
1/2-1 **SEATTLE, WA 98106** **ALLSITES**
0.772 mi.
4074 ft. **Site 1 of 2 in cluster J**

Relative:
Higher

Actual:
48 ft.

HSL:

edr_fstat:	WA
edr_fzip:	Not reported
edr_fcnty:	KING
edr_zip:	Not reported
Facility Type:	**Hazardous Sites List**
Facility Status:	Cleanup Started
FSID Number:	2454
Rank:	4
Region:	NW
EDR Link ID:	2454
Region Decode:	NORTHWEST REGIONAL OFFICE

CSCSL:

Facility ID:	2454
Region:	Northwest
Lat/Long:	47.569272459 / -122.36355846
Brownfield Status:	Not reported
Rank Status:	4
Clean Up Siteid:	2937
Site Status:	Cleanup Started
PSI?:	Yes
Contaminant Name:	Metals Priority Pollutants
Ground Water:	Confirmed Above Cleanup Level
Surface Water:	Not reported
Soil:	Confirmed Above Cleanup Level
Sediment:	Not reported
Air:	Not reported
Bedrock:	Not reported
Responsible Unit:	Northwest

Facility ID:	2454
Region:	Northwest
Lat/Long:	47.569272459 / -122.36355846
Brownfield Status:	Not reported
Rank Status:	4
Clean Up Siteid:	2937
Site Status:	Cleanup Started
PSI?:	Yes
Contaminant Name:	Non-Halogenated Solvents
Ground Water:	Confirmed Above Cleanup Level
Surface Water:	Not reported
Soil:	Suspected
Sediment:	Not reported
Air:	Not reported
Bedrock:	Not reported
Responsible Unit:	Northwest

Facility ID:	2454
Region:	Northwest
Lat/Long:	47.569272459 / -122.36355846
Brownfield Status:	Not reported
Rank Status:	4

SEATTLE COMMERCE CENTER (Continued) **S104320382**

Clean Up Siteid: 2937
Site Status: Cleanup Started
PSI?: Yes
Contaminant Name: Petroleum Products-Unspecified
Ground Water: Not reported
Surface Water: Not reported
Soil: Suspected
Sediment: Not reported
Air: Not reported
Bedrock: Not reported
Responsible Unit: Northwest

ALLSITES:
Facility Name: SEATTLE COMMERCE CENTER
Facility Id: 2454

Interaction: A
Interaction 1: SCS
Interaction 2: State Cleanup Site
Ecology Program: TOXICS
Program Data: ISIS
Facility Alt.: SEATTLE COMMERCE CENTER
Program ID: CSID 2937
Date Interaction: 1993-10-01 00:00:00
Date Interaction 3: Not reported
Latitude: 47.569266900000002
Longitude: -122.363561879

Interaction: I
Interaction 1: IRAP
Interaction 2: Independent Remedial Actn Prg
Ecology Program: TOXICS
Program Data: ISIS
Facility Alt.: SEATTLE COMMERCE CENTER
Program ID: Not reported
Date Interaction: 1900-01-01 00:00:00
Date Interaction 3: 1993-10-01 00:00:00
Latitude: 47.569266900000002
Longitude: -122.363561879

---

39 **LOCKHEED SHIPBUILDING COMPANY** **CSCSL** **U003353751**
East **2929 16TH AVE SW** **UST** **N/A**
1/2-1 **SEATTLE, WA 98134** **ALLSITES**
0.774 mi. **CSCSL NFA**
4088 ft.

Relative:
Lower

Actual:
7 ft.

CSCSL:
Facility ID: 2036
Region: Northwest
Lat/Long: 47.576452086 / -122.35555737
Brownfield Status: Not reported
Rank Status: N
Clean Up Siteid: 4391
Site Status: Cleanup Started
PSI?: Yes

LOCKHEED SHIPBUILDING COMPANY (Continued) **U003353751**

Contaminant Name: Conventional Contaminants, Inorganic
Ground Water: Not reported
Surface Water: Not reported
Soil: Not reported
Sediment: Suspected
Air: Not reported
Bedrock: Not reported
Responsible Unit: Headquarters

Facility ID: 2036
Region: Northwest
Lat/Long: 47.576452086 / -122.35555737
Brownfield Status: Not reported
Rank Status: N
Clean Up Siteid: 4391
Site Status: Cleanup Started
PSI?: Yes
Contaminant Name: Conventional Contaminants, Organic
Ground Water: Not reported
Surface Water: Not reported
Soil: Not reported
Sediment: Suspected
Air: Not reported
Bedrock: Not reported
Responsible Unit: Headquarters

Facility ID: 2036
Region: Northwest
Lat/Long: 47.576452086 / -122.35555737
Brownfield Status: Not reported
Rank Status: N
Clean Up Siteid: 4391
Site Status: Cleanup Started
PSI?: Yes
Contaminant Name: Halogenated Organics
Ground Water: Suspected
Surface Water: Suspected
Soil: Not reported
Sediment: Not reported
Air: Not reported
Bedrock: Not reported
Responsible Unit: Headquarters

Facility ID: 2036
Region: Northwest
Lat/Long: 47.576452086 / -122.35555737
Brownfield Status: Not reported
Rank Status: N
Clean Up Siteid: 4391
Site Status: Cleanup Started
PSI?: Yes
Contaminant Name: Metals Priority Pollutants
Ground Water: Confirmed Above Cleanup Level
Surface Water: Not reported
Soil: Confirmed Above Cleanup Level
Sediment: Confirmed Above Cleanup Level
Air: Not reported

LOCKHEED SHIPBUILDING COMPANY (Continued) **U003353751**

Bedrock: Not reported
Responsible Unit: Headquarters

Facility ID: 2036
Region: Northwest
Lat/Long: 47.576452086 / -122.35555737
Brownfield Status: Not reported
Rank Status: N
Clean Up Siteid: 4391
Site Status: Cleanup Started
PSI?: Yes
Contaminant Name: Non-Halogenated Solvents
Ground Water: Not reported
Surface Water: Not reported
Soil: Not reported
Sediment: Suspected
Air: Not reported
Bedrock: Not reported
Responsible Unit: Headquarters

Facility ID: 2036
Region: Northwest
Lat/Long: 47.576452086 / -122.35555737
Brownfield Status: Not reported
Rank Status: N
Clean Up Siteid: 4391
Site Status: Cleanup Started
PSI?: Yes
Contaminant Name: Pesticides-Unspecified
Ground Water: Not reported
Surface Water: Not reported
Soil: Not reported
Sediment: Suspected
Air: Not reported
Bedrock: Not reported
Responsible Unit: Headquarters

Facility ID: 2036
Region: Northwest
Lat/Long: 47.576452086 / -122.35555737
Brownfield Status: Not reported
Rank Status: N
Clean Up Siteid: 4391
Site Status: Cleanup Started
PSI?: Yes
Contaminant Name: Petroleum Products-Unspecified
Ground Water: Confirmed Above Cleanup Level
Surface Water: Suspected
Soil: Confirmed Above Cleanup Level
Sediment: Confirmed Above Cleanup Level
Air: Not reported
Bedrock: Not reported
Responsible Unit: Headquarters

Facility ID: 2036
Region: Northwest
Lat/Long: 47.576452086 / -122.35555737

LOCKHEED SHIPBUILDING COMPANY (Continued) **U003353751**

Brownfield Status: Not reported
Rank Status: N
Clean Up Siteid: 4391
Site Status: Cleanup Started
PSI?: Yes
Contaminant Name: Phenolic Compounds
Ground Water: Not reported
Surface Water: Not reported
Soil: Not reported
Sediment: Suspected
Air: Not reported
Bedrock: Not reported
Responsible Unit: Headquarters

Facility ID: 2036
Region: Northwest
Lat/Long: 47.576452086 / -122.35555737
Brownfield Status: Not reported
Rank Status: N
Clean Up Siteid: 4391
Site Status: Cleanup Started
PSI?: Yes
Contaminant Name: Polychlorinated biPhenyls (PCB)
Ground Water: Not reported
Surface Water: Not reported
Soil: Confirmed Above Cleanup Level
Sediment: Confirmed Above Cleanup Level
Air: Not reported
Bedrock: Not reported
Responsible Unit: Headquarters

Facility ID: 2036
Region: Northwest
Lat/Long: 47.576452086 / -122.35555737
Brownfield Status: Not reported
Rank Status: N
Clean Up Siteid: 4391
Site Status: Cleanup Started
PSI?: Yes
Contaminant Name: Polynuclear Aromatic Hydrocarbons
Ground Water: Not reported
Surface Water: Not reported
Soil: Confirmed Above Cleanup Level
Sediment: Confirmed Above Cleanup Level
Air: Not reported
Bedrock: Not reported
Responsible Unit: Headquarters

Facility ID: 2036
Region: Northwest
Lat/Long: 47.576452086 / -122.35555737
Brownfield Status: Not reported
Rank Status: N
Clean Up Siteid: 4391
Site Status: Cleanup Started
PSI?: Yes
Contaminant Name: Tributyltin

LOCKHEED SHIPBUILDING COMPANY (Continued) **U003353751**

Ground Water: Not reported
Surface Water: Not reported
Soil: Not reported
Sediment: Confirmed Above Cleanup Level
Air: Not reported
Bedrock: Not reported
Responsible Unit: Headquarters

UST:
Facility ID: 2036
Site Id: 940
UBI: Not reported
Phone Number: Not reported
Decimal Latitude: 47.576452086
Decimal Longitude: -122.35555737

Tank Name: 1
Tag Number: Not reported
Tank Status: Removed
Tank Status Date: 08/06/1996
Tank Install Date: 00/31/1964
Tank Closure Date: Not reported
Capacity Range: Not reported
Tank Permit Expiration Date: Not reported
Tank Upgrade Date: Not reported
Tank Spill Prevention: Not reported
Tank Overfill Prevention: Not reported
Tank Material: Steel
Tank Construction: Not reported
Tank Tightness Test: Not reported
Tank Corrosion Protection: Not reported
Tank Manifold: Not reported
Tank Release Detection: Not reported
Tank SFC Type: Not reported
Pipe Material: Not reported
Pipe Construction: Not reported
Pipe Primary Release Detection: Not reported
Pipe Second Release Detection: Not reported
Pipe Corrosion Protection: Not reported
Pipe Pumping System: Not reported
Responsible Unit: NORTHWEST
Dispencer/Pump SFC Type: Not reported

Tank Name: 10
Tag Number: Not reported
Tank Status: Unknown
Tank Status Date: 10/31/2001
Tank Install Date: 00/01/1900
Tank Closure Date: Not reported
Capacity Range: 1,101 to 2,000 Gallons
Tank Permit Expiration Date: Not reported
Tank Upgrade Date: Not reported
Tank Spill Prevention: Not reported
Tank Overfill Prevention: Not reported
Tank Material: Not reported
Tank Construction: Not reported

LOCKHEED SHIPBUILDING COMPANY (Continued) **U003353751**

Tank Tightness Test:	Not reported
Tank Corrosion Protection:	Not reported
Tank Manifold:	Not reported
Tank Release Detection:	Not reported
Tank SFC Type:	Not reported
Pipe Material:	Not reported
Pipe Construction:	Not reported
Pipe Primary Release Detection:	Not reported
Pipe Second Release Detection:	Not reported
Pipe Corrosion Protection:	Not reported
Pipe Pumping System:	Not reported
Responsible Unit:	NORTHWEST
Dispencer/Pump SFC Type:	Not reported

Tank Name:	2
Tag Number:	Not reported
Tank Status:	Removed
Tank Status Date:	08/06/1996
Tank Install Date:	00/31/1964
Tank Closure Date:	Not reported
Capacity Range:	Not reported
Tank Permit Expiration Date:	Not reported
Tank Upgrade Date:	Not reported
Tank Spill Prevention:	Not reported
Tank Overfill Prevention:	Not reported
Tank Material:	Steel
Tank Construction:	Not reported
Tank Tightness Test:	Not reported
Tank Corrosion Protection:	Not reported
Tank Manifold:	Not reported
Tank Release Detection:	Not reported
Tank SFC Type:	Not reported
Pipe Material:	Not reported
Pipe Construction:	Not reported
Pipe Primary Release Detection:	Not reported
Pipe Second Release Detection:	Not reported
Pipe Corrosion Protection:	Not reported
Pipe Pumping System:	Not reported
Responsible Unit:	NORTHWEST
Dispencer/Pump SFC Type:	Not reported

Tank Name:	7
Tag Number:	Not reported
Tank Status:	Unknown
Tank Status Date:	10/31/2001
Tank Install Date:	00/01/1900
Tank Closure Date:	Not reported
Capacity Range:	Not reported
Tank Permit Expiration Date:	Not reported
Tank Upgrade Date:	Not reported
Tank Spill Prevention:	Not reported
Tank Overfill Prevention:	Not reported
Tank Material:	Not reported
Tank Construction:	Not reported
Tank Tightness Test:	Not reported

LOCKHEED SHIPBUILDING COMPANY (Continued) **U003353751**

Tank Corrosion Protection: Not reported
Tank Manifold: Not reported
Tank Release Detection: Not reported
Tank SFC Type: Not reported
Pipe Material: Not reported
Pipe Construction: Not reported
Pipe Primary Release Detection: Not reported
Pipe Second Release Detection: Not reported
Pipe Corrosion Protection: Not reported
Pipe Pumping System: Not reported
Responsible Unit: NORTHWEST
Dispencer/Pump SFC Type: Not reported

ALLSITES:
Facility Name: LOCKHEED SHIPBLDG CO YARD 1
Facility Id: 2036

Interaction: A
Interaction 1: SCS
Interaction 2: State Cleanup Site
Ecology Program: TOXICS
Program Data: ISIS
Facility Alt.: LOCKHEED SHIPBLDG CO YARD 1
Program ID: Not reported
Date Interaction: 1900-01-01 00:00:00
Date Interaction 3: Not reported
Latitude: 47.576447342999998
Longitude: -122.355546094

Interaction: A
Interaction 1: SEDIMENT
Interaction 2: Sediments
Ecology Program: TOXICS
Program Data: ISIS
Facility Alt.: LOCKHEED SHIPBLDG CO YARD 1
Program ID: Not reported
Date Interaction: 2000-03-20 00:00:00
Date Interaction 3: Not reported
Latitude: 47.576447342999998
Longitude: -122.355546094

Interaction: I
Interaction 1: HWG
Interaction 2: Hazardous Waste Generator
Ecology Program: HAZWASTE
Program Data: TURBOWASTE
Facility Alt.: Not reported
Program ID: WAD009261991
Date Interaction: 1980-08-14 00:00:00
Date Interaction 3: 1997-04-30 00:00:00
Latitude: 47.576447342999998
Longitude: -122.355546094

Interaction: A

LOCKHEED SHIPBUILDING COMPANY (Continued) **U003353751**

Interaction 1:	UST
Interaction 2:	Underground Storage Tank
Ecology Program:	TOXICS
Program Data:	UST
Facility Alt.:	Not reported
Program ID:	940
Date Interaction:	2000-03-20 00:00:00
Date Interaction 3:	Not reported
Latitude:	47.576447342999998
Longitude:	-122.355546094

Interaction:	I
Interaction 1:	TRI
Interaction 2:	Toxics Release Inventory
Ecology Program:	HAZWASTE
Program Data:	EPCRA
Facility Alt.:	Not reported
Program ID:	WAD009261991
Date Interaction:	1987-01-01 00:00:00
Date Interaction 3:	2002-10-03 00:00:00
Latitude:	47.576447342999998
Longitude:	-122.355546094

Interaction:	I
Interaction 1:	LUST
Interaction 2:	LUST Facility
Ecology Program:	TOXICS
Program Data:	ISIS
Facility Alt.:	Not reported
Program ID:	940
Date Interaction:	1992-04-24 00:00:00
Date Interaction 3:	2001-01-10 00:00:00
Latitude:	47.576447342999998
Longitude:	-122.355546094

CSCSL NFA:

Facility/Site Id:	2036
CS Id:	7366
NFA Date:	10/03/2011
Rank:	Not reported
VCP:	No
Latitude:	47.576452086
Longitude:	-122.35555737

J40 **NUCOR STEEL SEATTLE INC** **CORRACTS** **1000659093**
SSE **2424 SW ANDOVER ST** **RCRA-LQG** **WAD988487583**
1/2-1 **SEATTLE, WA 98106** **CSCSL**
0.778 mi. **SWF/LF**
4110 ft. **Site 2 of 2 in cluster J** **LUST**
ALLSITES
Relative: **SPILLS**
Higher **PADS**
AIRS
Actual: **MANIFEST**
48 ft. **NPDES**

CORRACTS:

EPA ID:	WAD988487583
EPA Region:	10
Area Name:	ENTIRE FACILITY
Actual Date:	19980101
Action:	CA210SF - CA Responsibility Referred To A Non-RCRA Federal Authority, Corrective Action at the facility or area referred to CERCLA
NAICS Code(s):	33111 Iron and Steel Mills and Ferroalloy Manufacturing
Original schedule date:	Not reported
Schedule end date:	Not reported

EPA ID:	WAD988487583
EPA Region:	10
Area Name:	ENTIRE FACILITY
Actual Date:	19890615
Action:	CA050RF - RFA Completed, Assessment was an RFA
NAICS Code(s):	33111 Iron and Steel Mills and Ferroalloy Manufacturing
Original schedule date:	Not reported
Schedule end date:	Not reported

EPA ID:	WAD988487583
EPA Region:	10
Area Name:	ENTIRE FACILITY
Actual Date:	19910930
Action:	CA075HI - CA Prioritization, Facility or area was assigned a high corrective action priority
NAICS Code(s):	33111 Iron and Steel Mills and Ferroalloy Manufacturing
Original schedule date:	Not reported
Schedule end date:	Not reported

RCRA-LQG:

Date form received by agency:	02/25/2016
Facility name:	Not reported
Facility address:	2424 SW ANDOVER ST SEATTLE, WA 98106
EPA ID:	WAD988487583
Contact:	SEAN D WILSON
Contact address:	2424 SW ANDOVER ST SEATTLE, WA 98106-1100
Contact country:	US
Contact telephone:	(206)933-2223
Contact email:	SEAN.WILSON@NUCOR.COM

NUCOR STEEL SEATTLE INC (Continued) **1000659093**

EPA Region: Not reported
Land type: Private
Classification: Large Quantity Generator
Description: Handler: generates 1,000 kg or more of hazardous waste during any calendar month; or generates more than 1 kg of acutely hazardous waste during any calendar month; or generates more than 100 kg of any residue or contaminated soil, waste or other debris resulting from the cleanup of a spill, into or on any land or water, of acutely hazardous waste during any calendar month; or generates 1 kg or less of acutely hazardous waste during any calendar month, and accumulates more than 1 kg of acutely hazardous waste at any time; or generates 100 kg or less of any residue or contaminated soil, waste or other debris resulting from the cleanup of a spill, into or on any land or water, of acutely hazardous waste during any calendar month, and accumulates more than 100 kg of that material at any time

Owner/Operator Summary:
Owner/operator name: NUCOR STEEL SEATTLE INC
Owner/operator address: 2424 SW ANDOVER ST
SEATTLE, WA 98106
Owner/operator country: US
Owner/operator telephone: (206)933-2200
Legal status: Private
Owner/Operator Type: Owner
Owner/Op start date: Not reported
Owner/Op end date: Not reported

Owner/operator name: NUCOR STEEL SEATTLE INC
Owner/operator address: 2424 SW ANDOVER ST
SEATTLE, WA 98106
Owner/operator country: US
Owner/operator telephone: (206)933-2200
Legal status: Private
Owner/Operator Type: Operator
Owner/Op start date: Not reported
Owner/Op end date: Not reported

Handler Activities Summary:
U.S. importer of hazardous waste: No
Mixed waste (haz. and radioactive): No
Recycler of hazardous waste: No
Transporter of hazardous waste: No
Treater, storer or disposer of HW: No
Underground injection activity: No
On-site burner exemption: No
Furnace exemption: No
Used oil fuel burner: No
Used oil processor: No
User oil refiner: No
Used oil fuel marketer to burner: No
Used oil Specification marketer: No
Used oil transfer facility: No
Used oil transporter: No

Universal Waste Summary:
Waste type: Batteries

NUCOR STEEL SEATTLE INC (Continued) **1000659093**

Accumulated waste on-site: Yes
Generated waste on-site: Not reported

Waste type: Lamps
Accumulated waste on-site: Yes
Generated waste on-site: Not reported

Waste type: Thermostats
Accumulated waste on-site: Yes
Generated waste on-site: Not reported

. Waste code: D001
. Waste name: IGNITABLE WASTE

. Waste code: D002
. Waste name: CORROSIVE WASTE

. Waste code: D006
. Waste name: CADMIUM

. Waste code: D007
. Waste name: CHROMIUM

. Waste code: D008
. Waste name: LEAD

. Waste code: D018
. Waste name: BENZENE

. Waste code: D039
. Waste name: TETRACHLOROETHYLENE

. Waste code: K061
. Waste name: EMISSION CONTROL DUST/SLUDGE FROM THE PRIMARY PRODUCTION OF STEEL IN ELECTRIC FURNACES.

. Waste code: WSC2
. Waste name: Washington State solid or semisolid corrosive Dangerous Waste with a pH less than or equal to 2, or greater than or equal to 12.5, based upon a specific testing method.

. Waste code: WT02
. Waste name: Washington State Dangerous Toxic Waste with a toxic constituents concentration greater than or equal to 0.001% and less than 1.0%, determined by biological testing methods or a book designation procedure.

Historical Generators:
Date form received by agency: 02/04/2014
Site name: NUCOR STEEL SEATTLE INC
Classification: Large Quantity Generator

. Waste code: D001
. Waste name: IGNITABLE WASTE

. Waste code: D002
. Waste name: CORROSIVE WASTE

NUCOR STEEL SEATTLE INC (Continued) **1000659093**

. Waste code: D018
. Waste name: BENZENE

. Waste code: D039
. Waste name: TETRACHLOROETHYLENE

. Waste code: D040
. Waste name: TRICHLORETHYLENE

. Waste code: K061
. Waste name: EMISSION CONTROL DUST/SLUDGE FROM THE PRIMARY PRODUCTION OF STEEL IN ELECTRIC FURNACES.

. Waste code: WP01
. Waste name: Washington State Extremely Hazardous Persistent Waste containing Halogenated Organic Compounds (HOC) at a total concentration level of Greater than 1.0%.

. Waste code: WP02
. Waste name: Washington State Dangerous Persistent Waste containing Halogenated Organic Compounds (HOC) at a total concentration level of 0.01% to 1.0%.

. Waste code: WSC2
. Waste name: Washington State solid or semisolid corrosive Dangerous Waste with a pH less than or equal to 2, or greater than or equal to 12.5, based upon a specific testing method.

. Waste code: WT02
. Waste name: Washington State Dangerous Toxic Waste with a toxic constituents concentration greater than or equal to 0.001% and less than 1.0%, determined by biological testing methods or a book designation procedure.

Date form received by agency: 01/16/2012
Site name: NUCOR STEEL SEATTLE INC
Classification: Large Quantity Generator

. Waste code: D001
. Waste name: IGNITABLE WASTE

. Waste code: D008
. Waste name: LEAD

. Waste code: D009
. Waste name: MERCURY

. Waste code: D039
. Waste name: TETRACHLOROETHYLENE

. Waste code: D040
. Waste name: TRICHLORETHYLENE

. Waste code: K061
. Waste name: EMISSION CONTROL DUST/SLUDGE FROM THE PRIMARY PRODUCTION OF STEEL IN ELECTRIC FURNACES.

NUCOR STEEL SEATTLE INC (Continued) **1000659093**

. Waste code: WSC2
. Waste name: Washington State solid or semisolid corrosive Dangerous Waste with a pH less than or equal to 2, or greater than or equal to 12.5, based upon a specific testing method.

. Waste code: WT01
. Waste name: Washington State Extremely Hazardous Toxic Waste with a toxic constituents concentration greater than or equal to 1.0%, determined by biological testing methods or a book designation procedure.

. Waste code: WT02
. Waste name: Washington State Dangerous Toxic Waste with a toxic constituents concentration greater than or equal to 0.001% and less than 1.0%, determined by biological testing methods or a book designation procedure.

Date form received by agency: 01/18/2011
Site name: NUCOR STEEL SEATTLE INC
Classification: Large Quantity Generator

. Waste code: D001
. Waste name: IGNITABLE WASTE

. Waste code: D002
. Waste name: CORROSIVE WASTE

. Waste code: D008
. Waste name: LEAD

. Waste code: D039
. Waste name: TETRACHLOROETHYLENE

. Waste code: K061
. Waste name: EMISSION CONTROL DUST/SLUDGE FROM THE PRIMARY PRODUCTION OF STEEL IN ELECTRIC FURNACES.

Date form received by agency: 01/05/2010
Site name: NUCOR STEEL SEATTLE INC
Classification: Large Quantity Generator

. Waste code: D001
. Waste name: IGNITABLE WASTE

. Waste code: D002
. Waste name: CORROSIVE WASTE

. Waste code: D008
. Waste name: LEAD

. Waste code: D039
. Waste name: TETRACHLOROETHYLENE

. Waste code: K061
. Waste name: EMISSION CONTROL DUST/SLUDGE FROM THE PRIMARY PRODUCTION OF STEEL IN ELECTRIC FURNACES.

. Waste code: WSC2

NUCOR STEEL SEATTLE INC (Continued) **1000659093**

. Waste name: Washington State solid or semisolid corrosive Dangerous Waste with a pH less than or equal to 2, or greater than or equal to 12.5, based upon a specific testing method.

. Waste code: WT02
. Waste name: Washington State Dangerous Toxic Waste with a toxic constituents concentration greater than or equal to 0.001% and less than 1.0%, determined by biological testing methods or a book designation procedure.

Date form received by agency: 12/31/2007
Site name: NUCOR STEEL SEATTLE INC
Classification: Large Quantity Generator

Date form received by agency: 12/31/2005
Site name: NUCOR STEEL SEATTLE INC
Classification: Large Quantity Generator

Date form received by agency: 12/31/2003
Site name: NUCOR STEEL SEATTLE INC
Classification: Large Quantity Generator

Date form received by agency: 03/06/2002
Site name: BIRMINGHAM STEEL CORP
Classification: Large Quantity Generator

Date form received by agency: 02/05/2001
Site name: NUCOR STEEL SEATTLE INC
Classification: Not a generator, verified

Date form received by agency: 02/17/2000
Site name: BIRMINGHAM STEEL CORP
Classification: Large Quantity Generator

Date form received by agency: 02/19/1998
Site name: BIRMINGHAM STEEL CORP SEATTLE DIVISION
Classification: Large Quantity Generator

Date form received by agency: 03/01/1996
Site name: BIRMINGHAM STEEL CORP - SEATTLE DIVISION
Classification: Large Quantity Generator

Date form received by agency: 03/31/1994
Site name: SALMON BAY STEEL, CORP. W SEAT
Classification: Large Quantity Generator

Date form received by agency: 09/01/1993
Site name: SALMON BAY STEEL CORP.
Classification: Large Quantity Generator

Biennial Reports:

Last Biennial Reporting Year: 2013

Annual Waste Handled:
Waste code: D001
Waste name: IGNITABLE HAZARDOUS WASTES ARE THOSE WASTES WHICH HAVE A FLASHPOINT OF LESS THAN 140 DEGREES FAHRENHEIT AS DETERMINED BY A PENSKY-MARTENS

NUCOR STEEL SEATTLE INC (Continued) **1000659093**

CLOSED CUP FLASH POINT TESTER. ANOTHER METHOD OF DETERMINING THE FLASH POINT OF A WASTE IS TO REVIEW THE MATERIAL SAFETY DATA SHEET, WHICH CAN BE OBTAINED FROM THE MANUFACTURER OR DISTRIBUTOR OF THE MATERIAL. LACQUER THINNER IS AN EXAMPLE OF A COMMONLY USED SOLVENT WHICH WOULD BE CONSIDERED AS IGNITABLE HAZARDOUS WASTE.
Amount (Lbs): 3252.5

Waste code: D008
Waste name: LEAD
Amount (Lbs): 833.9

Waste code: D009
Waste name: MERCURY
Amount (Lbs): 4

Waste code: D039
Waste name: TETRACHLOROETHYLENE
Amount (Lbs): 833.9

Waste code: D040
Waste name: TRICHLOROETHYLENE
Amount (Lbs): 833.9

Waste code: K061
Waste name: EMISSION CONTROL DUST/SLUDGE FROM THE PRIMARY PRODUCTION OF STEEL IN ELECTRIC FURNACES.
Amount (Lbs): 26034700

Corrective Action Summary:
Event date: 06/15/1989
Event: RFA Completed, Assessment was an RFA.

Event date: 09/30/1991
Event: CA Prioritization, Facility or area was assigned a high corrective action priority.

Event date: 01/01/1998
Event: CA Responsibility Referred To A Non-RCRA Federal Authority, Corrective Action at the facility or area referred to CERCLA.

Facility Has Received Notices of Violations:
Regulation violated: Not reported
Area of violation: Universal Waste - Small Quantity Handlers
Date violation determined: 11/27/2012
Date achieved compliance: 01/25/2013
Violation lead agency: State
Enforcement action: WRITTEN INFORMAL
Enforcement action date: 12/18/2012
Enf. disposition status: Not reported
Enf. disp. status date: Not reported
Enforcement lead agency: State
Proposed penalty amount: Not reported
Final penalty amount: Not reported
Paid penalty amount: Not reported

NUCOR STEEL SEATTLE INC (Continued) **1000659093**

Regulation violated: Not reported
Area of violation: TSD IS-Container Use and Management
Date violation determined: 11/27/2012
Date achieved compliance: 01/25/2013
Violation lead agency: State
Enforcement action: WRITTEN INFORMAL
Enforcement action date: 12/18/2012
Enf. disposition status: Not reported
Enf. disp. status date: Not reported
Enforcement lead agency: State
Proposed penalty amount: Not reported
Final penalty amount: Not reported
Paid penalty amount: Not reported

Regulation violated: SR - -170(1)(a)
Area of violation: Generators - General
Date violation determined: 04/04/2002
Date achieved compliance: 06/20/2002
Violation lead agency: State
Enforcement action: WRITTEN INFORMAL
Enforcement action date: 04/17/2002
Enf. disposition status: Not reported
Enf. disp. status date: Not reported
Enforcement lead agency: State
Proposed penalty amount: Not reported
Final penalty amount: Not reported
Paid penalty amount: Not reported

Regulation violated: SR - -200(1)(d)
Area of violation: Generators - General
Date violation determined: 04/04/2002
Date achieved compliance: 04/05/2002
Violation lead agency: State
Enforcement action: WRITTEN INFORMAL
Enforcement action date: 04/17/2002
Enf. disposition status: Not reported
Enf. disp. status date: Not reported
Enforcement lead agency: State
Proposed penalty amount: Not reported
Final penalty amount: Not reported
Paid penalty amount: Not reported

Regulation violated: SR - -200(1)(b) / -630(5)(a)
Area of violation: Generators - General
Date violation determined: 04/04/2002
Date achieved compliance: 04/25/2002
Violation lead agency: State
Enforcement action: WRITTEN INFORMAL
Enforcement action date: 04/17/2002
Enf. disposition status: Not reported
Enf. disp. status date: Not reported
Enforcement lead agency: State
Proposed penalty amount: Not reported
Final penalty amount: Not reported
Paid penalty amount: Not reported

Regulation violated: SR - 070

NUCOR STEEL SEATTLE INC (Continued) **1000659093**

Area of violation: Generators - General
Date violation determined: 05/10/1993
Date achieved compliance: 07/01/1993
Violation lead agency: State
Enforcement action: WRITTEN INFORMAL
Enforcement action date: 05/10/1993
Enf. disposition status: Not reported
Enf. disp. status date: Not reported
Enforcement lead agency: State
Proposed penalty amount: Not reported
Final penalty amount: Not reported
Paid penalty amount: Not reported

Regulation violated: SR - 170(3)
Area of violation: Generators - General
Date violation determined: 05/10/1993
Date achieved compliance: 07/15/1993
Violation lead agency: State
Enforcement action: WRITTEN INFORMAL
Enforcement action date: 05/10/1993
Enf. disposition status: Not reported
Enf. disp. status date: Not reported
Enforcement lead agency: State
Proposed penalty amount: Not reported
Final penalty amount: Not reported
Paid penalty amount: Not reported

Regulation violated: SR - 200(1b) & REF 630(2-9)
Area of violation: Generators - General
Date violation determined: 05/10/1993
Date achieved compliance: 07/15/1993
Violation lead agency: State
Enforcement action: WRITTEN INFORMAL
Enforcement action date: 05/10/1993
Enf. disposition status: Not reported
Enf. disp. status date: Not reported
Enforcement lead agency: State
Proposed penalty amount: Not reported
Final penalty amount: Not reported
Paid penalty amount: Not reported

Regulation violated: SR - 170(1)(A)
Area of violation: Generators - General
Date violation determined: 05/10/1993
Date achieved compliance: 07/15/1993
Violation lead agency: State
Enforcement action: WRITTEN INFORMAL
Enforcement action date: 05/10/1993
Enf. disposition status: Not reported
Enf. disp. status date: Not reported
Enforcement lead agency: State
Proposed penalty amount: Not reported
Final penalty amount: Not reported
Paid penalty amount: Not reported

Regulation violated: Not reported
Area of violation: LDR - General

NUCOR STEEL SEATTLE INC (Continued) **1000659093**

Date violation determined: 01/24/1992
Date achieved compliance: 09/28/1992
Violation lead agency: EPA
Enforcement action: WRITTEN INFORMAL
Enforcement action date: 08/21/1992
Enf. disposition status: Not reported
Enf. disp. status date: Not reported
Enforcement lead agency: EPA
Proposed penalty amount: Not reported
Final penalty amount: Not reported
Paid penalty amount: Not reported

Regulation violated: Not reported
Area of violation: LDR - General
Date violation determined: 01/24/1992
Date achieved compliance: 09/28/1992
Violation lead agency: EPA
Enforcement action: WRITTEN INFORMAL
Enforcement action date: 05/22/1992
Enf. disposition status: Not reported
Enf. disp. status date: Not reported
Enforcement lead agency: EPA
Proposed penalty amount: Not reported
Final penalty amount: Not reported
Paid penalty amount: Not reported

Regulation violated: Not reported
Area of violation: TSD - General
Date violation determined: 01/24/1992
Date achieved compliance: 09/28/1992
Violation lead agency: EPA
Enforcement action: WRITTEN INFORMAL
Enforcement action date: 08/21/1992
Enf. disposition status: Not reported
Enf. disp. status date: Not reported
Enforcement lead agency: EPA
Proposed penalty amount: Not reported
Final penalty amount: Not reported
Paid penalty amount: Not reported

Regulation violated: Not reported
Area of violation: Generators - General
Date violation determined: 01/24/1992
Date achieved compliance: 09/28/1992
Violation lead agency: EPA
Enforcement action: Not reported
Enforcement action date: Not reported
Enf. disposition status: Not reported
Enf. disp. status date: Not reported
Enforcement lead agency: Not reported
Proposed penalty amount: Not reported
Final penalty amount: Not reported
Paid penalty amount: Not reported

Regulation violated: Not reported
Area of violation: Generators - General
Date violation determined: 01/24/1992

NUCOR STEEL SEATTLE INC (Continued) **1000659093**

Date achieved compliance: 09/28/1992
Violation lead agency: EPA
Enforcement action: WRITTEN INFORMAL
Enforcement action date: 05/22/1992
Enf. disposition status: Not reported
Enf. disp. status date: Not reported
Enforcement lead agency: EPA
Proposed penalty amount: Not reported
Final penalty amount: Not reported
Paid penalty amount: Not reported

Regulation violated: Not reported
Area of violation: TSD - General
Date violation determined: 01/24/1992
Date achieved compliance: 09/28/1992
Violation lead agency: EPA
Enforcement action: WRITTEN INFORMAL
Enforcement action date: 05/22/1992
Enf. disposition status: Not reported
Enf. disp. status date: Not reported
Enforcement lead agency: EPA
Proposed penalty amount: Not reported
Final penalty amount: Not reported
Paid penalty amount: Not reported

Regulation violated: Not reported
Area of violation: Generators - General
Date violation determined: 01/24/1992
Date achieved compliance: 09/28/1992
Violation lead agency: EPA
Enforcement action: WRITTEN INFORMAL
Enforcement action date: 08/21/1992
Enf. disposition status: Not reported
Enf. disp. status date: Not reported
Enforcement lead agency: EPA
Proposed penalty amount: Not reported
Final penalty amount: Not reported
Paid penalty amount: Not reported

Evaluation Action Summary:
Evaluation date: 07/16/2014
Evaluation: COMPLIANCE EVALUATION INSPECTION ON-SITE
Area of violation: Not reported
Date achieved compliance: Not reported
Evaluation lead agency: State

Evaluation date: 11/27/2012
Evaluation: COMPLIANCE EVALUATION INSPECTION ON-SITE
Area of violation: TSD IS-Container Use and Management
Date achieved compliance: 01/25/2013
Evaluation lead agency: State

Evaluation date: 11/27/2012
Evaluation: COMPLIANCE EVALUATION INSPECTION ON-SITE
Area of violation: Universal Waste - Small Quantity Handlers
Date achieved compliance: 01/25/2013
Evaluation lead agency: State

NUCOR STEEL SEATTLE INC (Continued) **1000659093**

Evaluation date: 04/29/2010
Evaluation: COMPLIANCE EVALUATION INSPECTION ON-SITE
Area of violation: Not reported
Date achieved compliance: Not reported
Evaluation lead agency: State

Evaluation date: 08/02/2006
Evaluation: COMPLIANCE EVALUATION INSPECTION ON-SITE
Area of violation: Not reported
Date achieved compliance: Not reported
Evaluation lead agency: State

Evaluation date: 04/04/2002
Evaluation: COMPLIANCE EVALUATION INSPECTION ON-SITE
Area of violation: Generators - General
Date achieved compliance: 06/20/2002
Evaluation lead agency: State

Evaluation date: 04/04/2002
Evaluation: COMPLIANCE EVALUATION INSPECTION ON-SITE
Area of violation: Generators - General
Date achieved compliance: 04/25/2002
Evaluation lead agency: State

Evaluation date: 04/04/2002
Evaluation: COMPLIANCE EVALUATION INSPECTION ON-SITE
Area of violation: Not reported
Date achieved compliance: Not reported
Evaluation lead agency: EPA-Initiated Oversight/Observation/Training Actions

Evaluation date: 04/04/2002
Evaluation: COMPLIANCE EVALUATION INSPECTION ON-SITE
Area of violation: Generators - General
Date achieved compliance: 04/05/2002
Evaluation lead agency: State

Evaluation date: 08/28/1992
Evaluation: COMPLIANCE EVALUATION INSPECTION ON-SITE
Area of violation: Generators - General
Date achieved compliance: 07/01/1993
Evaluation lead agency: State

Evaluation date: 08/28/1992
Evaluation: COMPLIANCE EVALUATION INSPECTION ON-SITE
Area of violation: Generators - General
Date achieved compliance: 07/15/1993
Evaluation lead agency: State

Evaluation date: 01/24/1992
Evaluation: CASE DEVELOPMENT INSPECTION
Area of violation: TSD - General
Date achieved compliance: 09/28/1992
Evaluation lead agency: EPA

Evaluation date: 01/24/1992
Evaluation: CASE DEVELOPMENT INSPECTION
Area of violation: Generators - General

NUCOR STEEL SEATTLE INC (Continued) **1000659093**

Date achieved compliance: 09/28/1992
Evaluation lead agency: EPA

Evaluation date: 01/24/1992
Evaluation: CASE DEVELOPMENT INSPECTION
Area of violation: LDR - General
Date achieved compliance: 09/28/1992
Evaluation lead agency: EPA

CSCSL:
Facility ID: 2091
Region: Northwest
Lat/Long: 47.56843 / -122.36452
Brownfield Status: Not reported
Rank Status: N
Clean Up Siteid: 94
Site Status: Awaiting Cleanup
PSI?: Yes
Contaminant Name: Base/Neutral/Acid Organics
Ground Water: Not reported
Surface Water: Not reported
Soil: Suspected
Sediment: Not reported
Air: Not reported
Bedrock: Not reported
Responsible Unit: Northwest

Facility ID: 2091
Region: Northwest
Lat/Long: 47.56843 / -122.36452
Brownfield Status: Not reported
Rank Status: N
Clean Up Siteid: 94
Site Status: Awaiting Cleanup
PSI?: Yes
Contaminant Name: Conventional Contaminants, Inorganic
Ground Water: Confirmed Above Cleanup Level
Surface Water: Suspected
Soil: Confirmed Above Cleanup Level
Sediment: Not reported
Air: Not reported
Bedrock: Not reported
Responsible Unit: Northwest

Facility ID: 2091
Region: Northwest
Lat/Long: 47.56843 / -122.36452
Brownfield Status: Not reported
Rank Status: N
Clean Up Siteid: 94
Site Status: Awaiting Cleanup
PSI?: Yes
Contaminant Name: Conventional Contaminants, Organic
Ground Water: Not reported
Surface Water: Not reported
Soil: Suspected
Sediment: Not reported
Air: Not reported

NUCOR STEEL SEATTLE INC (Continued) **1000659093**

Bedrock: Not reported
Responsible Unit: Northwest

Facility ID: 2091
Region: Northwest
Lat/Long: 47.56843 / -122.36452
Brownfield Status: Not reported
Rank Status: N
Clean Up Siteid: 94
Site Status: Awaiting Cleanup
PSI?: Yes
Contaminant Name: Halogenated Organics
Ground Water: Confirmed Above Cleanup Level
Surface Water: Suspected
Soil: Confirmed Above Cleanup Level
Sediment: Not reported
Air: Not reported
Bedrock: Not reported
Responsible Unit: Northwest

Facility ID: 2091
Region: Northwest
Lat/Long: 47.56843 / -122.36452
Brownfield Status: Not reported
Rank Status: N
Clean Up Siteid: 94
Site Status: Awaiting Cleanup
PSI?: Yes
Contaminant Name: Metals - Other
Ground Water: Confirmed Above Cleanup Level
Surface Water: Confirmed Above Cleanup Level
Soil: Confirmed Above Cleanup Level
Sediment: Not reported
Air: Not reported
Bedrock: Not reported
Responsible Unit: Northwest

Facility ID: 2091
Region: Northwest
Lat/Long: 47.56843 / -122.36452
Brownfield Status: Not reported
Rank Status: N
Clean Up Siteid: 94
Site Status: Awaiting Cleanup
PSI?: Yes
Contaminant Name: Metals Priority Pollutants
Ground Water: Confirmed Above Cleanup Level
Surface Water: Confirmed Above Cleanup Level
Soil: Confirmed Above Cleanup Level
Sediment: Not reported
Air: Not reported
Bedrock: Not reported
Responsible Unit: Northwest

Facility ID: 2091
Region: Northwest
Lat/Long: 47.56843 / -122.36452

NUCOR STEEL SEATTLE INC (Continued) **1000659093**

Brownfield Status: Not reported
Rank Status: N
Clean Up Siteid: 94
Site Status: Awaiting Cleanup
PSI?: Yes
Contaminant Name: Non-Halogenated Solvents
Ground Water: Not reported
Surface Water: Confirmed Above Cleanup Level
Soil: Confirmed Above Cleanup Level
Sediment: Not reported
Air: Not reported
Bedrock: Not reported
Responsible Unit: Northwest

Facility ID: 2091
Region: Northwest
Lat/Long: 47.56843 / -122.36452
Brownfield Status: Not reported
Rank Status: N
Clean Up Siteid: 94
Site Status: Awaiting Cleanup
PSI?: Yes
Contaminant Name: Petroleum Products-Unspecified
Ground Water: Confirmed Above Cleanup Level
Surface Water: Confirmed Above Cleanup Level
Soil: Confirmed Above Cleanup Level
Sediment: Not reported
Air: Not reported
Bedrock: Not reported
Responsible Unit: Northwest

Facility ID: 2091
Region: Northwest
Lat/Long: 47.56843 / -122.36452
Brownfield Status: Not reported
Rank Status: N
Clean Up Siteid: 94
Site Status: Awaiting Cleanup
PSI?: Yes
Contaminant Name: Phenolic Compounds
Ground Water: Not reported
Surface Water: Confirmed Above Cleanup Level
Soil: Suspected
Sediment: Not reported
Air: Not reported
Bedrock: Not reported
Responsible Unit: Northwest

Facility ID: 2091
Region: Northwest
Lat/Long: 47.56843 / -122.36452
Brownfield Status: Not reported
Rank Status: N
Clean Up Siteid: 94
Site Status: Awaiting Cleanup
PSI?: Yes
Contaminant Name: Polychlorinated biPhenyls (PCB)

NUCOR STEEL SEATTLE INC (Continued) **1000659093**

Ground Water:	Not reported
Surface Water:	Suspected
Soil:	Confirmed Above Cleanup Level
Sediment:	Not reported
Air:	Not reported
Bedrock:	Not reported
Responsible Unit:	Northwest
Facility ID:	2091
Region:	Northwest
Lat/Long:	47.56843 / -122.36452
Brownfield Status:	Not reported
Rank Status:	N
Clean Up Siteid:	94
Site Status:	Awaiting Cleanup
PSI?:	Yes
Contaminant Name:	Polynuclear Aromatic Hydrocarbons
Ground Water:	Confirmed Above Cleanup Level
Surface Water:	Confirmed Above Cleanup Level
Soil:	Confirmed Above Cleanup Level
Sediment:	Not reported
Air:	Not reported
Bedrock:	Not reported
Responsible Unit:	Northwest

SWF/LF:

Facility ID:	2156
Region:	STATE
Permit Status:	Operating
Contact Organization:	Nucor Steel Seattle Inc.
Contact Address1:	2424 Sw Andover St
Contact Address2:	Not reported
Contact City:	Seattle
Contact State:	WA
Contact Postal:	98106
Contact EMail:	bart.kale@nucor.com
Contact Phone:	Office
Contact Phone Ext:	Not reported
Permit No:	Not reported
Phone:	206-933-2238
Operator Name:	Not reported
Operator Organization:	Nucor Steel Seattle Inc.
Operator EMail:	Not reported
Recycle Survey Code:	Not reported
Ownership:	Not reported
Facility Type:	Recycling (exempt)
Contact Name:	Kale Bart
Contact Title:	Safety And Environmental Manager
Year Closed:	Not reported
Open to Public Flag:	No

LUST:

Facility ID:	2091
Lust Status Type:	Cleanup Started
Cleanup Site ID:	94
Cleanup Unit Type:	Upland

NUCOR STEEL SEATTLE INC (Continued) **1000659093**

Process Type: Independent Action
Cleanup Unit Name: Nucor Steel Seattle Inc
Lust Status Date: 01/11/1990
Response Section: Northwest
Lat/Long: 47.56843 / -122.36452

ALLSITES:
Facility Name: NUCOR STEEL SEATTLE INC
Facility Id: 2091

Interaction: A
Interaction 1: SCS
Interaction 2: State Cleanup Site
Ecology Program: TOXICS
Program Data: ISIS
Facility Alt.: Nucor Steel Seattle Inc
Program ID: Not reported
Date Interaction: 1900-01-01 00:00:00
Date Interaction 3: Not reported
Latitude: 47.568424387999997
Longitude: -122.36450511

Interaction: I
Interaction 1: TIER2
Interaction 2: Emergency/Haz Chem Rpt TIER2
Ecology Program: HAZWASTE
Program Data: EPCRA
Facility Alt.: Not reported
Program ID: WA0000360107
Date Interaction: 2003-09-15 00:00:00
Date Interaction 3: 2003-09-16 00:00:00
Latitude: 47.568424387999997
Longitude: -122.36450511

Interaction: A
Interaction 1: UST
Interaction 2: Underground Storage Tank
Ecology Program: TOXICS
Program Data: UST
Facility Alt.: Not reported
Program ID: 9779
Date Interaction: 2000-03-20 00:00:00
Date Interaction 3: Not reported
Latitude: 47.568424387999997
Longitude: -122.36450511

Interaction: A
Interaction 1: LUST
Interaction 2: LUST Facility
Ecology Program: TOXICS
Program Data: ISIS
Facility Alt.: Not reported
Program ID: 9779
Date Interaction: 1990-01-11 00:00:00

NUCOR STEEL SEATTLE INC (Continued) **1000659093**

Date Interaction 3:	Not reported
Latitude:	47.568424387999997
Longitude:	-122.36450511

Interaction:	A
Interaction 1:	TRI
Interaction 2:	Toxics Release Inventory
Ecology Program:	HAZWASTE
Program Data:	EPCRA
Facility Alt.:	Not reported
Program ID:	Not reported
Date Interaction:	1987-01-01 00:00:00
Date Interaction 3:	Not reported
Latitude:	47.568424387999997
Longitude:	-122.36450511

Interaction:	A
Interaction 1:	INDNPDESIP
Interaction 2:	Industrial NPDES IP
Ecology Program:	WATQUAL
Program Data:	PARIS
Facility Alt.:	NUCOR STEEL SEATTLE INC
Program ID:	WA0031305
Date Interaction:	1992-08-25 00:00:00
Date Interaction 3:	Not reported
Latitude:	47.568424387999997
Longitude:	-122.36450511

Interaction:	A
Interaction 1:	HWG
Interaction 2:	Hazardous Waste Generator
Ecology Program:	HAZWASTE
Program Data:	TURBOWASTE
Facility Alt.:	Nucor Steel Seattle Inc
Program ID:	WAD988487583
Date Interaction:	1991-05-29 00:00:00
Date Interaction 3:	Not reported
Latitude:	47.568424387999997
Longitude:	-122.36450511

Interaction:	A
Interaction 1:	TRI
Interaction 2:	Toxics Release Inventory
Ecology Program:	HAZWASTE
Program Data:	EPCRA
Facility Alt.:	Not reported
Program ID:	WAD988487583
Date Interaction:	1991-01-01 00:00:00
Date Interaction 3:	Not reported
Latitude:	47.568424387999997
Longitude:	-122.36450511

NUCOR STEEL SEATTLE INC (Continued) **1000659093**

Interaction:	A
Interaction 1:	AQOPS
Interaction 2:	Air Qual Oper Permit Source
Ecology Program:	AIRQUAL
Program Data:	AIRSIS
Facility Alt.:	Not reported
Program ID:	Not reported
Date Interaction:	1977-01-01 00:00:00
Date Interaction 3:	Not reported
Latitude:	47.568424387999997
Longitude:	-122.36450511

Interaction:	A
Interaction 1:	TIER2
Interaction 2:	Emergency/Haz Chem Rpt TIER2
Ecology Program:	HAZWASTE
Program Data:	EPCRA
Facility Alt.:	Not reported
Program ID:	WAD988487583
Date Interaction:	1991-01-01 00:00:00
Date Interaction 3:	Not reported
Latitude:	47.568424387999997
Longitude:	-122.36450511

Interaction:	I
Interaction 1:	TIER2
Interaction 2:	Emergency/Haz Chem Rpt TIER2
Ecology Program:	HAZWASTE
Program Data:	EPCRA
Facility Alt.:	Not reported
Program ID:	Not reported
Date Interaction:	1989-01-01 00:00:00
Date Interaction 3:	2003-07-09 00:00:00
Latitude:	47.568424387999997
Longitude:	-122.36450511

Interaction:	A
Interaction 1:	HWP
Interaction 2:	Hazardous Waste Planner
Ecology Program:	HAZWASTE
Program Data:	HWPPRT
Facility Alt.:	Not reported
Program ID:	WAD988487583
Date Interaction:	1991-01-01 00:00:00
Date Interaction 3:	Not reported
Latitude:	47.568424387999997
Longitude:	-122.36450511

SPILLS:

Facility ID:	635421
Medium:	OTHER
Material Desc:	OTHER - SEE NOTE
Material Qty:	40

NUCOR STEEL SEATTLE INC (Continued) **1000659093**

Material Units:	OTHER
Date Received:	07/26/2012
Contact Name:	UNKNOWN
Incident Date:	Not reported
Incident Category Type:	Not reported
Incident Category:	Not reported
Latitude:	Not reported
Longitude:	Not reported
Source Type:	Not reported
Source:	Not reported
Vessel Facility Name2:	Not reported
Recovered Quantity:	Not reported
Resp Party Name:	Not reported
Facility ID:	627448
Medium:	INDUSTRIAL PROPERTY
Material Desc:	ANTI-FREEZE
Material Qty:	150
Material Units:	GALLON
Date Received:	06/17/2011
Contact Name:	Not reported
Incident Date:	Not reported
Incident Category Type:	Not reported
Incident Category:	Not reported
Latitude:	Not reported
Longitude:	Not reported
Source Type:	Not reported
Source:	Not reported
Vessel Facility Name2:	Not reported
Recovered Quantity:	Not reported
Resp Party Name:	Not reported
Facility ID:	656960
Medium:	SURFACE WATER-FRESH
Material Desc:	PETROLEUM - DIESEL FUEL
Material Qty:	2
Material Units:	GALLON
Date Received:	05/21/2015
Contact Name:	Not reported
Incident Date:	Not reported
Incident Category Type:	Not reported
Incident Category:	Not reported
Latitude:	Not reported
Longitude:	Not reported
Source Type:	Not reported
Source:	Not reported
Vessel Facility Name2:	Not reported
Recovered Quantity:	Not reported
Resp Party Name:	Not reported
Facility ID:	652698
Medium:	SURFACE WATER-FRESH
Material Desc:	PETROLEUM - DIESEL FUEL
Material Qty:	5
Material Units:	GALLON
Date Received:	11/04/2014
Contact Name:	UNKNOWN

NUCOR STEEL SEATTLE INC (Continued) **1000659093**

Incident Date:	Not reported
Incident Category Type:	Not reported
Incident Category:	Not reported
Latitude:	Not reported
Longitude:	Not reported
Source Type:	Not reported
Source:	Not reported
Vessel Facility Name2:	Not reported
Recovered Quantity:	Not reported
Resp Party Name:	Not reported

PADS:

EPAID:	WAD988487583
Facility name:	NUCOR STEEL SEATTLE INC
Facility Address:	2424 SW ANDOVER SEATTLE, WA 98106
Facility country:	US
Generator:	Yes
Storer:	No
Transporter:	No
Disposer:	No
Research facility:	No
Smelter:	No
Facility owner name:	NUCOR CORP
Contact title:	ENV ENGINEER
Contact name:	JEROMY ADAMS
Contact tel:	(206)933-2223
Contact extension:	Not reported
Mailing address:	2424 SW ANDOVER SEATTLE, WA 98106
Mailing country:	US
Cert. title:	VP & GM
Cert. name:	JEROMY ADAMS
Cert. date:	07/29/1991
Date received:	08/01/1991

AIRS (EMI):

Year Of Info:	2006
Facility ID:	331111
Facility Type:	Not reported
Facility Category Short Name:	Not reported
Facility Site Status Description:	Not reported
Ecolgy Fac ID:	Not reported
Plant Name:	Not reported
Plant SIC Code:	Not reported
Plant NAICS:	Not reported
NAICS Code:	Not reported
Plant Lat/Long:	Not reported
Plant Lat/Long (dms):	Not reported
Plant UTM East:	Not reported
Plant UTM North:	Not reported
Plant UTM Zone:	Not reported
Point Process SIC:	Not reported
Point Num:	3
Point NAICS:	331111
Lat/Long:	Not reported

NUCOR STEEL SEATTLE INC (Continued) **1000659093**

Lat/Long (dms):	Not reported
Point UTM East:	Not reported
Point UTM North:	Not reported
Point UTM Zone:	Not reported
Point Desc:	PARTS CLEANING
Point Comments:	Not reported
Local ID:	Not reported
Local Air Agency ID:	C
Fed County Code:	033
Source Number:	10281
Process ID:	1
Release Point Id:	Not reported
Release Point Description:	Not reported
Emissions Unit Id:	Not reported
Emissions Unit Design Capacity Quantity:	Not reported
Emissions Unit Design Capacity UOM Code:	Not reported
Emissions Unit Process Id:	Not reported
Insignificant Emissions Unit Flag:	Not reported
Calculation Material Code Description:	Not reported
Calculation Parameter Quantity:	Not reported
Calculation Parameter UOM Code:	Not reported
Percent Sulfur Content:	Not reported
Percent Ash Content:	Not reported
Heat Content:	Not reported
Heat Content Numerator UOM Code:	Not reported
Heat Content Denominator UOM Code:	Not reported
PM-CON:	Not reported
Tot Suspended Partclte Emissions Estmn Code:	Not reported
PM10 Nonattainment Area:	Not reported
% Control Of Sulfur Dioxide Emissions:	Not reported
NO2 Chemical:	Not reported
% Cntrl Of Volatile Organic Compound Emissions:	Not reported
CO Nonattainment Area:	Not reported
Univsl Business ID:	Not reported
Boilers Design Capacity At A Point:	Not reported
% Of Ops Occuring During Qtr Jan-Mar:	Not reported
% Of Ops Occuring During Qtr Dec-Feb:	Not reported
% Of Ops Occuring During Qtr Apr-Jun:	Not reported
% Of Ops Occuring During Qtr Mar-May:	Not reported
% Of Ops Occuring During Qtr Jun-Aug:	Not reported
% Of Ops Occuring During Qtr Jul-Sep:	Not reported
% Of Ops Occuring During Qtr Sep-Nov:	Not reported
% Of Ops Occuring During Qtr Oct-Dec:	Not reported
# Of Hours Facility Operates Each Day:	Not reported
# Of Days Facility Operates Each Week:	Not reported
# Of Weeks Facility Operates Each Year:	Not reported
Exit Temp Of A Stack Or Vent:	72
% Wtr In Stack / Vent Exhaust:	Not reported
Height Of Stack:	Not reported
Diameter Of Stack:	Not reported
Air Flow From A Vent Or Stack:	Not reported
% Oxygen In Stack / Vent Exhaust:	Not reported
Flow Rate:	Not reported
Flow Unit:	Not reported
Vertical Dist Exhaust Travels From Stack/vent Outlet:	Not reported
SCC Process Desc:	40100295
EPA Code For Throughput Unit Of Measure:	Not reported

NUCOR STEEL SEATTLE INC (Continued) **1000659093**

EPA Mat Code For Throughput At Each Process:	Not reported
EPA Code For Mat Thruput Fate Desc/input/output/existing	Not reported
Description Of Material:	Not reported
Annual Qty Of Throughput Mat:	Not reported
Maximum Rate/Amount Of Annual Throughput:	Not reported
% Of Sulfur In Fuels:	Not reported
% Of Ash In Fuels:	Not reported
Emission Unit Output Threshhold:	Not reported
Facility's Throughput Data Confidential:	Not reported
Tot Suspended Partclt Emissn Tons/Year:	Not reported
Tot Suspended Partclte Emissions Estmn Code:	Not reported
Pri Particulate Matter Cntrl Tech Code At Point/Segment:	Not reported
Sec Partciulate Matter Cntrl Tech Code At Point/segment:	Not reported
% Control Of Particulate Matter Emissions:	Not reported
Particulate Matter Emission (?10microns) Tons/Year:	Not reported
Partclte Matter Emission (?10microns) Est Code:	Not reported
Pri Prtclte Matter (?10microns) Cntrl Tech Code At Pt/Seg:	Not reported
Sec Prtclte Matter (?10microns) Cntl Tech Code At Pt/Seg:	Not reported
% Cntrl Of Prtclte Matter (? 10microns) Emisns:	Not reported
Prticlte Matter (?2.5microns)emisins In Tons/Yr:	Not reported
Prticlte Matter Emisn (?2.5microns) Est Code:	Not reported
Pri Ptculate Matter (?2.5microns) Ctl Tech Code At Pt/Seg:	Not reported
Sec Prticlte Matter (?2.5microns) Ctl Tech Code At Pt/Seg:	Not reported
% Cntrl Of Particulate Matter (?2.5microns) Emissions:	Not reported
Sulfur Dioxide Emissions Tons/Year:	Not reported
Sulfur Dioxide Emission Estimation Code:	Not reported
Pri Sulfur Dioxide Cntrl Tech Code At Pt/Seg:	Not reported
Secondary Sulfur Dioxide Cntrl Tech Code At Pt/Seg:	Not reported
% Control Of Sulfur Dioxide Emissions:	Not reported
Nitrous Oxides Emissions In Tons/Yr:	Not reported
Nitrous Oxides Emission Estimation Code:	Not reported
Pri Nitrous Oxides Cntrl Tech Code At Point/Segment:	Not reported
Sec Nitrous Oxide Control Tech Code At Point Segment:	Not reported
% Control Of Nitrous Oxides Emissions:	Not reported
Volatile Organic Compound Emitted Desc:	Not reported
Volatile Organic Compound Emissions In Tons/Year:	0
Voltl Organic Compound Emissions Est Code:	Not reported
Pri Voltl Organic Compound Cntl Tech Code At Pt/seg:	0
Sec Voltle Organic Compound Cntl Tech Code At Pt/Seg:	Not reported
% Cntrl Of Volatile Organic Compound Emissions:	Not reported
Carbon Monoxide Emissions In Tons/Year:	Not reported
Carbon Monoxide Emission Est Code:	Not reported
Pri Carbon Monoxide Cntrl Tech Code At Pt/Seg:	Not reported
Sec Carbon Monoxide Cntrl Tech Code At Pt/Seg:	Not reported
% Cntrl Of Carbon Monoxide Emissions:	Not reported
Lead Emissions In Tons/Year:	Not reported
Lead Emission Estimation Code:	Not reported
PM10 Nonattainment Area:	Not reported
Ozone Nonattainment Area:	Not reported
CO Nonattainment Area:	Not reported
UTM East:	Not reported
UTM North:	Not reported
UTM Zone:	Not reported
P NH3 Control:	Not reported
NH3 tpy:	Not reported
S NH3 ctrl:	Not reported
NH3 % ctrl:	Not reported

NUCOR STEEL SEATTLE INC (Continued) **1000659093**

STK ACFS:	Not reported
SCC Process Desc:	Not reported
Primary Control Device Code for SO2:	Not reported
Secondary Control Device Code for SO2:	Not reported
Insignificant Emissions Unit:	FALSE
Latitude/Longitude:	Not reported
Whether Source Is An AOP(Title V) Source:	TRUE
Control Code1:	Not reported
Control Code2:	Not reported
Control Code3:	Not reported
Control Code4:	Not reported
Control Code5:	Not reported
Control Code6:	Not reported
Facility Site Supplemental Address:	Not reported
User Defined Site Code:	Not reported
User Defined RP Identifier Code:	Not reported
Release Point Status Code Description:	Not reported
Release Point Exit Gas Velocity Measure Quantity:	Not reported
Release Point Gas Velocity UOMCode:	Not reported
Release Point Exit Gas Flow Rate Measure Quantity:	Not reported
Release Point Gas Flow Rate UOM Code:	Not reported
Release Point Exit Gas Temperature Measure Quantity:	Not reported
Water Vapor Percent Quantity:	Not reported
Oxygen Percent Quantity:	Not reported
User Defined Unit Identifier Code:	Not reported
Emissions Unit Description:	Not reported
Unit Status Code Description:	Not reported
User Defined Process Identifier Code:	Not reported
Emission Unit Process Description:	Not reported
Short Name Description:	Not reported
Actual Hours Per Period Quantity:	Not reported
Pollutant Type Code:	Not reported
Average Percent Emissions Quantity:	Not reported
Contact Name:	Not reported
Contact Phone:	Not reported
Contact Fax:	Not reported
Contact E-mail:	Not reported
Emissions Unit Process Status Code:	Not reported
Mailing Name:	Not reported
Mailing Address:	Not reported
Mailing City,St,Zip:	Not reported
Year Of Info:	2006
Facility ID:	331111
Facility Type:	Not reported
Facility Category Short Name:	Not reported
Facility Site Status Description:	Not reported
Ecolgy Fac ID:	Not reported
Plant Name:	Not reported
Plant SIC Code:	Not reported
Plant NAICS:	Not reported
NAICS Code:	Not reported
Plant Lat/Long:	Not reported
Plant Lat/Long (dms):	Not reported
Plant UTM East:	Not reported
Plant UTM North:	Not reported
Plant UTM Zone:	Not reported

NUCOR STEEL SEATTLE INC (Continued) **1000659093**

Point Process SIC:	Not reported
Point Num:	1
Point NAICS:	331111
Lat/Long:	Not reported
Lat/Long (dms):	Not reported
Point UTM East:	Not reported
Point UTM North:	Not reported
Point UTM Zone:	Not reported
Point Desc:	DIRECT ARC ELECTRIC ARC FURNACE
Point Comments:	Not reported
Local ID:	Not reported
Local Air Agency ID:	C
Fed County Code:	033
Source Number:	10281
Process ID:	3
Release Point Id:	Not reported
Release Point Description:	Not reported
Emissions Unit Id:	Not reported
Emissions Unit Design Capacity Quantity:	Not reported
Emissions Unit Design Capacity UOM Code:	Not reported
Emissions Unit Process Id:	Not reported
Insignificant Emissions Unit Flag:	Not reported
Calculation Material Code Description:	Not reported
Calculation Parameter Quantity:	Not reported
Calculation Parameter UOM Code:	Not reported
Percent Sulfur Content:	Not reported
Percent Ash Content:	Not reported
Heat Content:	Not reported
Heat Content Numerator UOM Code:	Not reported
Heat Content Denominator UOM Code:	Not reported
PM-CON:	Not reported
Tot Suspended Partclte Emissions Estmn Code:	Not reported
PM10 Nonattainment Area:	Not reported
% Control Of Sulfur Dioxide Emissions:	Not reported
NO2 Chemical:	Not reported
% Cntrl Of Volatile Organic Compound Emissions:	Not reported
CO Nonattainment Area:	Not reported
Univsl Business ID:	Not reported
Boilers Design Capacity At A Point:	Not reported
% Of Ops Occuring During Qtr Jan-Mar:	Not reported
% Of Ops Occuring During Qtr Dec-Feb:	Not reported
% Of Ops Occuring During Qtr Apr-Jun:	Not reported
% Of Ops Occuring During Qtr Mar-May:	Not reported
% Of Ops Occuring During Qtr Jun-Aug:	Not reported
% Of Ops Occuring During Qtr Jul-Sep:	Not reported
% Of Ops Occuring During Qtr Sep-Nov:	Not reported
% Of Ops Occuring During Qtr Oct-Dec:	Not reported
# Of Hours Facility Operates Each Day:	Not reported
# Of Days Facility Operates Each Week:	Not reported
# Of Weeks Facility Operates Each Year:	Not reported
Exit Temp Of A Stack Or Vent:	150
% Wtr In Stack / Vent Exhaust:	Not reported
Height Of Stack:	90
Diameter Of Stack:	37.5
Air Flow From A Vent Or Stack:	11755
% Oxygen In Stack / Vent Exhaust:	Not reported
Flow Rate:	Not reported

NUCOR STEEL SEATTLE INC (Continued) **1000659093**

Flow Unit:	Not reported
Vertical Dist Exhaust Travels From Stack/vent Outlet:	Not reported
SCC Process Desc:	30400701
EPA Code For Throughput Unit Of Measure:	Not reported
EPA Mat Code For Throughput At Each Process:	Not reported
EPA Code For Mat Thruput Fate Desc/input/output/existing	Not reported
Description Of Material:	Not reported
Annual Qty Of Throughput Mat:	Not reported
Maximum Rate/Amount Of Annual Throughput:	Not reported
% Of Sulfur In Fuels:	Not reported
% Of Ash In Fuels:	Not reported
Emission Unit Output Threshhold:	Not reported
Facility's Throughput Data Confidential:	Not reported
Tot Suspended Partclt Emissn Tons/Year:	Not reported
Tot Suspended Partclte Emissions Estmn Code:	Not reported
Pri Particulate Matter Cntrl Tech Code At Point/Segment:	Not reported
Sec Partciulate Matter Cntrl Tech Code At Point/segment:	Not reported
% Control Of Particulate Matter Emissions:	Not reported
Particulate Matter Emission (?10microns) Tons/Year:	0
Partclte Matter Emission (?10microns) Est Code:	Not reported
Pri Prtclte Matter (?10microns) Cntrl Tech Code At Pt/Seg:	0
Sec Prtclte Matter (?10microns) Cntl Tech Code At Pt/Seg:	Not reported
% Cntrl Of Prtclte Matter (? 10microns) Emisns:	Not reported
Prticlte Matter (?2.5microns)emisins In Tons/Yr:	Not reported
Prticlte Matter Emisn (?2.5microns) Est Code:	Not reported
Pri Ptculate Matter (?2.5microns) Ctl Tech Code At Pt/Seg:	Not reported
Sec Prticlte Matter (?2.5microns) Ctl Tech Code At Pt/Seg:	Not reported
% Cntrl Of Particulate Matter (?2.5microns) Emissions:	Not reported
Sulfur Dioxide Emissions Tons/Year:	Not reported
Sulfur Dioxide Emission Estimation Code:	Not reported
Pri Sulfur Dioxide Cntrl Tech Code At Pt/Seg:	Not reported
Secondary Sulfur Dioxide Cntrl Tech Code At Pt/Seg:	Not reported
% Control Of Sulfur Dioxide Emissions:	Not reported
Nitrous Oxides Emissions In Tons/Yr:	Not reported
Nitrous Oxides Emission Estimation Code:	Not reported
Pri Nitrous Oxides Cntrl Tech Code At Point/Segment:	Not reported
Sec Nitrous Oxide Control Tech Code At Point Segment:	Not reported
% Control Of Nitrous Oxides Emissions:	Not reported
Volatile Organic Compound Emitted Desc:	Not reported
Volatile Organic Compound Emissions In Tons/Year:	Not reported
Voltl Organic Compound Emissions Est Code:	Not reported
Pri Voltl Organic Compound Cntl Tech Code At Pt/seg:	Not reported
Sec Voltle Organic Compound Cntl Tech Code At Pt/Seg:	Not reported
% Cntrl Of Volatile Organic Compound Emissions:	Not reported
Carbon Monoxide Emissions In Tons/Year:	Not reported
Carbon Monoxide Emission Est Code:	Not reported
Pri Carbon Monoxide Cntrl Tech Code At Pt/Seg:	Not reported
Sec Carbon Monoxide Cntrl Tech Code At Pt/Seg:	Not reported
% Cntrl Of Carbon Monoxide Emissions:	Not reported
Lead Emissions In Tons/Year:	Not reported
Lead Emission Estimation Code:	Not reported
PM10 Nonattainment Area:	Not reported
Ozone Nonattainment Area:	Not reported
CO Nonattainment Area:	Not reported
UTM East:	Not reported
UTM North:	Not reported
UTM Zone:	Not reported

NUCOR STEEL SEATTLE INC (Continued) **1000659093**

P NH3 Control:	Not reported
NH3 tpy:	Not reported
S NH3 ctrl:	Not reported
NH3 % ctrl:	Not reported
STK ACFS:	Not reported
SCC Process Desc:	Not reported
Primary Control Device Code for SO2:	Not reported
Secondary Control Device Code for SO2:	Not reported
Insignificant Emissions Unit:	FALSE
Latitude/Longitude:	Not reported
Whether Source Is An AOP(Title V) Source:	TRUE
Control Code1:	Not reported
Control Code2:	Not reported
Control Code3:	Not reported
Control Code4:	Not reported
Control Code5:	Not reported
Control Code6:	Not reported
Facility Site Supplemental Address:	Not reported
User Defined Site Code:	Not reported
User Defined RP Identifier Code:	Not reported
Release Point Status Code Description:	Not reported
Release Point Exit Gas Velocity Measure Quantity:	Not reported
Release Point Gas Velocity UOMCode:	Not reported
Release Point Exit Gas Flow Rate Measure Quantity:	Not reported
Release Point Gas Flow Rate UOM Code:	Not reported
Release Point Exit Gas Temperature Measure Quantity:	Not reported
Water Vapor Percent Quantity:	Not reported
Oxygen Percent Quantity:	Not reported
User Defined Unit Identifier Code:	Not reported
Emissions Unit Description:	Not reported
Unit Status Code Description:	Not reported
User Defined Process Identifier Code:	Not reported
Emission Unit Process Description:	Not reported
Short Name Description:	Not reported
Actual Hours Per Period Quantity:	Not reported
Pollutant Type Code:	Not reported
Average Percent Emissions Quantity:	Not reported
Contact Name:	Not reported
Contact Phone:	Not reported
Contact Fax:	Not reported
Contact E-mail:	Not reported
Emissions Unit Process Status Code:	Not reported
Mailing Name:	Not reported
Mailing Address:	Not reported
Mailing City,St,Zip:	Not reported
Year Of Info:	2008
Facility ID:	Not reported
Facility Type:	Not reported
Facility Category Short Name:	Not reported
Facility Site Status Description:	Not reported
Ecolgy Fac ID:	Not reported
Plant Name:	Not reported
Plant SIC Code:	Not reported
Plant NAICS:	331111
NAICS Code:	Not reported
Plant Lat/Long:	Not reported

NUCOR STEEL SEATTLE INC (Continued) **1000659093**

Plant Lat/Long (dms):	Not reported
Plant UTM East:	Not reported
Plant UTM North:	Not reported
Plant UTM Zone:	Not reported
Point Process SIC:	Not reported
Point Num:	1
Point NAICS:	331111
Lat/Long:	Not reported
Lat/Long (dms):	Not reported
Point UTM East:	Not reported
Point UTM North:	Not reported
Point UTM Zone:	Not reported
Point Desc:	DIRECT ARC ELECTRIC ARC FURNACE
Point Comments:	Not reported
Local ID:	Not reported
Local Air Agency ID:	C
Fed County Code:	Not reported
Source Number:	10281
Process ID:	1
Release Point Id:	Not reported
Release Point Description:	Not reported
Emissions Unit Id:	Not reported
Emissions Unit Design Capacity Quantity:	Not reported
Emissions Unit Design Capacity UOM Code:	Not reported
Emissions Unit Process Id:	Not reported
Insignificant Emissions Unit Flag:	Not reported
Calculation Material Code Description:	Not reported
Calculation Parameter Quantity:	Not reported
Calculation Parameter UOM Code:	Not reported
Percent Sulfur Content:	Not reported
Percent Ash Content:	Not reported
Heat Content:	Not reported
Heat Content Numerator UOM Code:	Not reported
Heat Content Denominator UOM Code:	Not reported
PM-CON:	Not reported
Tot Suspended Partclte Emissions Estmn Code:	Not reported
PM10 Nonattainment Area:	Not reported
% Control Of Sulfur Dioxide Emissions:	Not reported
NO2 Chemical:	Not reported
% Cntrl Of Volatile Organic Compound Emissions:	Not reported
CO Nonattainment Area:	Not reported
Univsl Business ID:	Not reported
Boilers Design Capacity At A Point:	Not reported
% Of Ops Occuring During Qtr Jan-Mar:	Not reported
% Of Ops Occuring During Qtr Dec-Feb:	Not reported
% Of Ops Occuring During Qtr Apr-Jun:	Not reported
% Of Ops Occuring During Qtr Mar-May:	Not reported
% Of Ops Occuring During Qtr Jun-Aug:	Not reported
% Of Ops Occuring During Qtr Jul-Sep:	Not reported
% Of Ops Occuring During Qtr Sep-Nov:	Not reported
% Of Ops Occuring During Qtr Oct-Dec:	Not reported
# Of Hours Facility Operates Each Day:	Not reported
# Of Days Facility Operates Each Week:	Not reported
# Of Weeks Facility Operates Each Year:	Not reported
Exit Temp Of A Stack Or Vent:	150
% Wtr In Stack / Vent Exhaust:	Not reported
Height Of Stack:	90

NUCOR STEEL SEATTLE INC (Continued) **1000659093**

Diameter Of Stack:	37.5
Air Flow From A Vent Or Stack:	Not reported
% Oxygen In Stack / Vent Exhaust:	Not reported
Flow Rate:	Not reported
Flow Unit:	Not reported
Vertical Dist Exhaust Travels From Stack/vent Outlet:	Not reported
SCC Process Desc:	30400701
EPA Code For Throughput Unit Of Measure:	Not reported
EPA Mat Code For Throughput At Each Process:	Not reported
EPA Code For Mat Thruput Fate Desc/input/output/existing:	Not reported
Description Of Material:	Not reported
Annual Qty Of Throughput Mat:	Not reported
Maximum Rate/Amount Of Annual Throughput:	Not reported
% Of Sulfur In Fuels:	Not reported
% Of Ash In Fuels:	Not reported
Emission Unit Output Threshhold:	Not reported
Facility's Throughput Data Confidential:	Not reported
Tot Suspended Partclt Emissn Tons/Year:	Not reported
Tot Suspended Partclte Emissions Estmn Code:	Not reported
Pri Particulate Matter Cntrl Tech Code At Point/Segment:	Not reported
Sec Partciulate Matter Cntrl Tech Code At Point/segment:	Not reported
% Control Of Particulate Matter Emissions:	Not reported
Particulate Matter Emission (?10microns) Tons/Year:	3
Partclte Matter Emission (?10microns) Est Code:	Not reported
Pri Prtclte Matter (?10microns) Cntrl Tech Code At Pt/Seg:	18
Sec Prtclte Matter (?10microns) Cntl Tech Code At Pt/Seg:	Not reported
% Cntrl Of Prtclte Matter (? 10microns) Emisns:	Not reported
Prticlte Matter (?2.5microns)emisins In Tons/Yr:	0
Prticlte Matter Emisn (?2.5microns) Est Code:	Not reported
Pri Ptculate Matter (?2.5microns) Ctl Tech Code At Pt/Seg:	18
Sec Prticlte Matter (?2.5microns) Ctl Tech Code At Pt/Seg:	Not reported
% Cntrl Of Particulate Matter (?2.5microns) Emissions:	Not reported
Sulfur Dioxide Emissions Tons/Year:	53
Sulfur Dioxide Emission Estimation Code:	Not reported
Pri Sulfur Dioxide Cntrl Tech Code At Pt/Seg:	18
Secondary Sulfur Dioxide Cntrl Tech Code At Pt/Seg:	Not reported
% Control Of Sulfur Dioxide Emissions:	Not reported
Nitrous Oxides Emissions In Tons/Yr:	62
Nitrous Oxides Emission Estimation Code:	Not reported
Pri Nitrous Oxides Cntrl Tech Code At Point/Segment:	18
Sec Nitrous Oxide Control Tech Code At Point Segment:	Not reported
% Control Of Nitrous Oxides Emissions:	Not reported
Volatile Organic Compound Emitted Desc:	Not reported
Volatile Organic Compound Emissions In Tons/Year:	0
Voltl Organic Compound Emissions Est Code:	Not reported
Pri Voltl Organic Compound Cntl Tech Code At Pt/seg:	18
Sec Voltle Organic Compound Cntl Tech Code At Pt/Seg:	Not reported
% Cntrl Of Volatile Organic Compound Emissions:	Not reported
Carbon Monoxide Emissions In Tons/Year:	432
Carbon Monoxide Emission Est Code:	Not reported
Pri Carbon Monoxide Cntrl Tech Code At Pt/Seg:	18
Sec Carbon Monoxide Cntrl Tech Code At Pt/Seg:	Not reported
% Cntrl Of Carbon Monoxide Emissions:	Not reported
Lead Emissions In Tons/Year:	Not reported
Lead Emission Estimation Code:	Not reported
PM10 Nonattainment Area:	Not reported
Ozone Nonattainment Area:	Not reported

NUCOR STEEL SEATTLE INC (Continued) **1000659093**

CO Nonattainment Area:	Not reported
UTM East:	Not reported
UTM North:	Not reported
UTM Zone:	Not reported
P NH3 Control:	Not reported
NH3 tpy:	Not reported
S NH3 ctrl:	Not reported
NH3 % ctrl:	Not reported
STK ACFS:	11755
SCC Process Desc:	Not reported
Primary Control Device Code for SO2:	Not reported
Secondary Control Device Code for SO2:	Not reported
Insignificant Emissions Unit:	Not reported
Latitude/Longitude:	47.570671276500001 / 122.36664915999999
Whether Source Is An AOP(Title V) Source:	True
Control Code1:	Not reported
Control Code2:	Not reported
Control Code3:	Not reported
Control Code4:	Not reported
Control Code5:	Not reported
Control Code6:	Not reported
Facility Site Supplemental Address:	Not reported
User Defined Site Code:	Not reported
User Defined RP Identifier Code:	Not reported
Release Point Status Code Description:	Not reported
Release Point Exit Gas Velocity Measure Quantity:	Not reported
Release Point Gas Velocity UOMCode:	Not reported
Release Point Exit Gas Flow Rate Measure Quantity:	Not reported
Release Point Gas Flow Rate UOM Code:	Not reported
Release Point Exit Gas Temperature Measure Quantity:	Not reported
Water Vapor Percent Quantity:	Not reported
Oxygen Percent Quantity:	Not reported
User Defined Unit Identifier Code:	Not reported
Emissions Unit Description:	Not reported
Unit Status Code Description:	Not reported
User Defined Process Identifier Code:	Not reported
Emission Unit Process Description:	Not reported
Short Name Description:	Not reported
Actual Hours Per Period Quantity:	Not reported
Pollutant Type Code:	Not reported
Average Percent Emissions Quantity:	Not reported
Contact Name:	Not reported
Contact Phone:	Not reported
Contact Fax:	Not reported
Contact E-mail:	Not reported
Emissions Unit Process Status Code:	Not reported
Mailing Name:	Not reported
Mailing Address:	Not reported
Mailing City,St,Zip:	Not reported
Year Of Info:	2005
Facility ID:	331111
Facility Type:	Not reported
Facility Category Short Name:	Not reported
Facility Site Status Description:	Not reported
Ecolgy Fac ID:	Not reported
Plant Name:	Not reported

NUCOR STEEL SEATTLE INC (Continued) **1000659093**

Plant SIC Code:	Not reported
Plant NAICS:	Not reported
NAICS Code:	Not reported
Plant Lat/Long:	Not reported
Plant Lat/Long (dms):	Not reported
Plant UTM East:	Not reported
Plant UTM North:	Not reported
Plant UTM Zone:	Not reported
Point Process SIC:	Not reported
Point Num:	2
Point NAICS:	331111
Lat/Long:	47.57067128 / 122.3666492
Lat/Long (dms):	Not reported
Point UTM East:	Not reported
Point UTM North:	Not reported
Point UTM Zone:	Not reported
Point Desc:	REHEAT FURNACE
Point Comments:	Not reported
Local ID:	Not reported
Local Air Agency ID:	C
Fed County Code:	033
Source Number:	10281
Process ID:	1
Release Point Id:	Not reported
Release Point Description:	Not reported
Emissions Unit Id:	Not reported
Emissions Unit Design Capacity Quantity:	Not reported
Emissions Unit Design Capacity UOM Code:	Not reported
Emissions Unit Process Id:	Not reported
Insignificant Emissions Unit Flag:	Not reported
Calculation Material Code Description:	Not reported
Calculation Parameter Quantity:	Not reported
Calculation Parameter UOM Code:	Not reported
Percent Sulfur Content:	Not reported
Percent Ash Content:	Not reported
Heat Content:	Not reported
Heat Content Numerator UOM Code:	Not reported
Heat Content Denominator UOM Code:	Not reported
PM-CON:	Not reported
Tot Suspended Partclte Emissions Estmn Code:	Not reported
PM10 Nonattainment Area:	Not reported
% Control Of Sulfur Dioxide Emissions:	Not reported
NO2 Chemical:	Not reported
% Cntrl Of Volatile Organic Compound Emissions:	Not reported
CO Nonattainment Area:	Not reported
Univsl Business ID:	Not reported
Boilers Design Capacity At A Point:	Not reported
% Of Ops Occuring During Qtr Jan-Mar:	Not reported
% Of Ops Occuring During Qtr Dec-Feb:	Not reported
% Of Ops Occuring During Qtr Apr-Jun:	Not reported
% Of Ops Occuring During Qtr Mar-May:	Not reported
% Of Ops Occuring During Qtr Jun-Aug:	Not reported
% Of Ops Occuring During Qtr Jul-Sep:	Not reported
% Of Ops Occuring During Qtr Sep-Nov:	Not reported
% Of Ops Occuring During Qtr Oct-Dec:	Not reported
# Of Hours Facility Operates Each Day:	Not reported
# Of Days Facility Operates Each Week:	Not reported

NUCOR STEEL SEATTLE INC (Continued) **1000659093**

# Of Weeks Facility Operates Each Year:	Not reported
Exit Temp Of A Stack Or Vent:	473
% Wtr In Stack / Vent Exhaust:	Not reported
Height Of Stack:	53
Diameter Of Stack:	6.75
Air Flow From A Vent Or Stack:	377
% Oxygen In Stack / Vent Exhaust:	Not reported
Flow Rate:	Not reported
Flow Unit:	Not reported
Vertical Dist Exhaust Travels From Stack/vent Outlet:	Not reported
SCC Process Desc:	30390003
EPA Code For Throughput Unit Of Measure:	Not reported
EPA Mat Code For Throughput At Each Process:	Not reported
EPA Code For Mat Thruput Fate Desc/input/output/existing:	Not reported
Description Of Material:	Not reported
Annual Qty Of Throughput Mat:	Not reported
Maximum Rate/Amount Of Annual Throughput:	Not reported
% Of Sulfur In Fuels:	Not reported
% Of Ash In Fuels:	Not reported
Emission Unit Output Threshhold:	Not reported
Facility's Throughput Data Confidential:	Not reported
Tot Suspended Partclt Emissn Tons/Year:	Not reported
Tot Suspended Partclte Emissions Estmn Code:	Not reported
Pri Particulate Matter Cntrl Tech Code At Point/Segment:	Not reported
Sec Partciulate Matter Cntrl Tech Code At Point/segment:	Not reported
% Control Of Particulate Matter Emissions:	Not reported
Particulate Matter Emission (?10microns) Tons/Year:	0
Partclte Matter Emission (?10microns) Est Code:	Not reported
Pri Prtclte Matter (?10microns) Cntrl Tech Code At Pt/Seg:	0
Sec Prtclte Matter (?10microns) Cntl Tech Code At Pt/Seg:	Not reported
% Cntrl Of Prtclte Matter (? 10microns) Emisns:	Not reported
Prticlte Matter (?2.5microns)emisins In Tons/Yr:	0
Prticlte Matter Emisn (?2.5microns) Est Code:	Not reported
Pri Ptculate Matter (?2.5microns) Ctl Tech Code At Pt/Seg:	0
Sec Prticlte Matter (?2.5microns) Ctl Tech Code At Pt/Seg:	Not reported
% Cntrl Of Particulate Matter (?2.5microns) Emissions:	Not reported
Sulfur Dioxide Emissions Tons/Year:	0
Sulfur Dioxide Emission Estimation Code:	Not reported
Pri Sulfur Dioxide Cntrl Tech Code At Pt/Seg:	0
Secondary Sulfur Dioxide Cntrl Tech Code At Pt/Seg:	Not reported
% Control Of Sulfur Dioxide Emissions:	Not reported
Nitrous Oxides Emissions In Tons/Yr:	121
Nitrous Oxides Emission Estimation Code:	Not reported
Pri Nitrous Oxides Cntrl Tech Code At Point/Segment:	0
Sec Nitrous Oxide Control Tech Code At Point Segment:	Not reported
% Control Of Nitrous Oxides Emissions:	Not reported
Volatile Organic Compound Emitted Desc:	Not reported
Volatile Organic Compound Emissions In Tons/Year:	3
Voltl Organic Compound Emissions Est Code:	Not reported
Pri Voltl Organic Compound Cntl Tech Code At Pt/seg:	0
Sec Voltle Organic Compound Cntl Tech Code At Pt/Seg:	Not reported
% Cntrl Of Volatile Organic Compound Emissions:	Not reported
Carbon Monoxide Emissions In Tons/Year:	48
Carbon Monoxide Emission Est Code:	Not reported
Pri Carbon Monoxide Cntrl Tech Code At Pt/Seg:	0
Sec Carbon Monoxide Cntrl Tech Code At Pt/Seg:	Not reported
% Cntrl Of Carbon Monoxide Emissions:	Not reported

NUCOR STEEL SEATTLE INC (Continued) **1000659093**

Lead Emissions In Tons/Year:	Not reported
Lead Emission Estimation Code:	Not reported
PM10 Nonattainment Area:	Not reported
Ozone Nonattainment Area:	Not reported
CO Nonattainment Area:	Not reported
UTM East:	Not reported
UTM North:	Not reported
UTM Zone:	Not reported
P NH3 Control:	Not reported
NH3 tpy:	Not reported
S NH3 ctrl:	Not reported
NH3 % ctrl:	Not reported
STK ACFS:	Not reported
SCC Process Desc:	Not reported
Primary Control Device Code for SO2:	Not reported
Secondary Control Device Code for SO2:	Not reported
Insignificant Emissions Unit:	FALSE
Latitude/Longitude:	47.57067128 / 122.3666492
Whether Source Is An AOP(Title V) Source:	TRUE
Control Code1:	Not reported
Control Code2:	Not reported
Control Code3:	Not reported
Control Code4:	Not reported
Control Code5:	Not reported
Control Code6:	Not reported
Facility Site Supplemental Address:	Not reported
User Defined Site Code:	Not reported
User Defined RP Identifier Code:	Not reported
Release Point Status Code Description:	Not reported
Release Point Exit Gas Velocity Measure Quantity:	Not reported
Release Point Gas Velocity UOMCode:	Not reported
Release Point Exit Gas Flow Rate Measure Quantity:	Not reported
Release Point Gas Flow Rate UOM Code:	Not reported
Release Point Exit Gas Temperature Measure Quantity:	Not reported
Water Vapor Percent Quantity:	Not reported
Oxygen Percent Quantity:	Not reported
User Defined Unit Identifier Code:	Not reported
Emissions Unit Description:	Not reported
Unit Status Code Description:	Not reported
User Defined Process Identifier Code:	Not reported
Emission Unit Process Description:	Not reported
Short Name Description:	Not reported
Actual Hours Per Period Quantity:	Not reported
Pollutant Type Code:	Not reported
Average Percent Emissions Quantity:	Not reported
Contact Name:	Not reported
Contact Phone:	Not reported
Contact Fax:	Not reported
Contact E-mail:	Not reported
Emissions Unit Process Status Code:	Not reported
Mailing Name:	Not reported
Mailing Address:	Not reported
Mailing City,St,Zip:	Not reported
Year Of Info:	2008
Facility ID:	Not reported
Facility Type:	Not reported

NUCOR STEEL SEATTLE INC (Continued) **1000659093**

Facility Category Short Name:	Not reported
Facility Site Status Description:	Not reported
Ecolgy Fac ID:	Not reported
Plant Name:	Not reported
Plant SIC Code:	Not reported
Plant NAICS:	331111
NAICS Code:	Not reported
Plant Lat/Long:	Not reported
Plant Lat/Long (dms):	Not reported
Plant UTM East:	Not reported
Plant UTM North:	Not reported
Plant UTM Zone:	Not reported
Point Process SIC:	Not reported
Point Num:	1
Point NAICS:	331111
Lat/Long:	Not reported
Lat/Long (dms):	Not reported
Point UTM East:	Not reported
Point UTM North:	Not reported
Point UTM Zone:	Not reported
Point Desc:	DIRECT ARC ELECTRIC ARC FURNACE
Point Comments:	Not reported
Local ID:	Not reported
Local Air Agency ID:	C
Fed County Code:	Not reported
Source Number:	10281
Process ID:	2
Release Point Id:	Not reported
Release Point Description:	Not reported
Emissions Unit Id:	Not reported
Emissions Unit Design Capacity Quantity:	Not reported
Emissions Unit Design Capacity UOM Code:	Not reported
Emissions Unit Process Id:	Not reported
Insignificant Emissions Unit Flag:	Not reported
Calculation Material Code Description:	Not reported
Calculation Parameter Quantity:	Not reported
Calculation Parameter UOM Code:	Not reported
Percent Sulfur Content:	Not reported
Percent Ash Content:	Not reported
Heat Content:	Not reported
Heat Content Numerator UOM Code:	Not reported
Heat Content Denominator UOM Code:	Not reported
PM-CON:	Not reported
Tot Suspended Partclte Emissions Estmn Code:	Not reported
PM10 Nonattainment Area:	Not reported
% Control Of Sulfur Dioxide Emissions:	Not reported
NO2 Chemical:	Not reported
% Cntrl Of Volatile Organic Compound Emissions:	Not reported
CO Nonattainment Area:	Not reported
Univsl Business ID:	Not reported
Boilers Design Capacity At A Point:	Not reported
% Of Ops Occuring During Qtr Jan-Mar:	Not reported
% Of Ops Occuring During Qtr Dec-Feb:	Not reported
% Of Ops Occuring During Qtr Apr-Jun:	Not reported
% Of Ops Occuring During Qtr Mar-May:	Not reported
% Of Ops Occuring During Qtr Jun-Aug:	Not reported
% Of Ops Occuring During Qtr Jul-Sep:	Not reported

NUCOR STEEL SEATTLE INC (Continued) **1000659093**

% Of Ops Occuring During Qtr Sep-Nov:	Not reported
% Of Ops Occuring During Qtr Oct-Dec:	Not reported
# Of Hours Facility Operates Each Day:	Not reported
# Of Days Facility Operates Each Week:	Not reported
# Of Weeks Facility Operates Each Year:	Not reported
Exit Temp Of A Stack Or Vent:	150
% Wtr In Stack / Vent Exhaust:	Not reported
Height Of Stack:	90
Diameter Of Stack:	37.5
Air Flow From A Vent Or Stack:	Not reported
% Oxygen In Stack / Vent Exhaust:	Not reported
Flow Rate:	Not reported
Flow Unit:	Not reported
Vertical Dist Exhaust Travels From Stack/vent Outlet:	Not reported
SCC Process Desc:	30400701
EPA Code For Throughput Unit Of Measure:	Not reported
EPA Mat Code For Throughput At Each Process:	Not reported
EPA Code For Mat Thruput Fate Desc/input/output/existing:	Not reported
Description Of Material:	Not reported
Annual Qty Of Throughput Mat:	Not reported
Maximum Rate/Amount Of Annual Throughput:	Not reported
% Of Sulfur In Fuels:	Not reported
% Of Ash In Fuels:	Not reported
Emission Unit Output Threshhold:	Not reported
Facility's Throughput Data Confidential:	Not reported
Tot Suspended Partclt Emissn Tons/Year:	Not reported
Tot Suspended Partclte Emissions Estmn Code:	Not reported
Pri Particulate Matter Cntrl Tech Code At Point/Segment:	Not reported
Sec Partciulate Matter Cntrl Tech Code At Point/segment:	Not reported
% Control Of Particulate Matter Emissions:	Not reported
Particulate Matter Emission (?10microns) Tons/Year:	4
Partclte Matter Emission (?10microns) Est Code:	Not reported
Pri Prtclte Matter (?10microns) Cntrl Tech Code At Pt/Seg:	18
Sec Prtclte Matter (?10microns) Cntl Tech Code At Pt/Seg:	Not reported
% Cntrl Of Prtclte Matter (? 10microns) Emisns:	Not reported
Prticlte Matter (?2.5microns)emisins In Tons/Yr:	0
Prticlte Matter Emisn (?2.5microns) Est Code:	Not reported
Pri Ptculate Matter (?2.5microns) Ctl Tech Code At Pt/Seg:	18
Sec Prticlte Matter (?2.5microns) Ctl Tech Code At Pt/Seg:	Not reported
% Cntrl Of Particulate Matter (?2.5microns) Emissions:	Not reported
Sulfur Dioxide Emissions Tons/Year:	23
Sulfur Dioxide Emission Estimation Code:	Not reported
Pri Sulfur Dioxide Cntrl Tech Code At Pt/Seg:	18
Secondary Sulfur Dioxide Cntrl Tech Code At Pt/Seg:	Not reported
% Control Of Sulfur Dioxide Emissions:	Not reported
Nitrous Oxides Emissions In Tons/Yr:	10
Nitrous Oxides Emission Estimation Code:	Not reported
Pri Nitrous Oxides Cntrl Tech Code At Point/Segment:	18
Sec Nitrous Oxide Control Tech Code At Point Segment:	Not reported
% Control Of Nitrous Oxides Emissions:	Not reported
Volatile Organic Compound Emitted Desc:	Not reported
Volatile Organic Compound Emissions In Tons/Year:	0
Voltl Organic Compound Emissions Est Code:	Not reported
Pri Voltl Organic Compound Cntl Tech Code At Pt/seg:	18
Sec Voltle Organic Compound Cntl Tech Code At Pt/Seg:	Not reported
% Cntrl Of Volatile Organic Compound Emissions:	Not reported
Carbon Monoxide Emissions In Tons/Year:	152

NUCOR STEEL SEATTLE INC (Continued) **1000659093**

Carbon Monoxide Emission Est Code:	Not reported
Pri Carbon Monoxide Cntrl Tech Code At Pt/Seg:	18
Sec Carbon Monoxide Cntrl Tech Code At Pt/Seg:	Not reported
% Cntrl Of Carbon Monoxide Emissions:	Not reported
Lead Emissions In Tons/Year:	Not reported
Lead Emission Estimation Code:	Not reported
PM10 Nonattainment Area:	Not reported
Ozone Nonattainment Area:	Not reported
CO Nonattainment Area:	Not reported
UTM East:	Not reported
UTM North:	Not reported
UTM Zone:	Not reported
P NH3 Control:	Not reported
NH3 tpy:	Not reported
S NH3 ctrl:	Not reported
NH3 % ctrl:	Not reported
STK ACFS:	11755
SCC Process Desc:	Not reported
Primary Control Device Code for SO2:	Not reported
Secondary Control Device Code for SO2:	Not reported
Insignificant Emissions Unit:	Not reported
Latitude/Longitude:	47.570671276500001 / 122.36664915999999
Whether Source Is An AOP(Title V) Source:	True
Control Code1:	Not reported
Control Code2:	Not reported
Control Code3:	Not reported
Control Code4:	Not reported
Control Code5:	Not reported
Control Code6:	Not reported
Facility Site Supplemental Address:	Not reported
User Defined Site Code:	Not reported
User Defined RP Identifier Code:	Not reported
Release Point Status Code Description:	Not reported
Release Point Exit Gas Velocity Measure Quantity:	Not reported
Release Point Gas Velocity UOMCode:	Not reported
Release Point Exit Gas Flow Rate Measure Quantity:	Not reported
Release Point Gas Flow Rate UOM Code:	Not reported
Release Point Exit Gas Temperature Measure Quantity:	Not reported
Water Vapor Percent Quantity:	Not reported
Oxygen Percent Quantity:	Not reported
User Defined Unit Identifier Code:	Not reported
Emissions Unit Description:	Not reported
Unit Status Code Description:	Not reported
User Defined Process Identifier Code:	Not reported
Emission Unit Process Description:	Not reported
Short Name Description:	Not reported
Actual Hours Per Period Quantity:	Not reported
Pollutant Type Code:	Not reported
Average Percent Emissions Quantity:	Not reported
Contact Name:	Not reported
Contact Phone:	Not reported
Contact Fax:	Not reported
Contact E-mail:	Not reported
Emissions Unit Process Status Code:	Not reported
Mailing Name:	Not reported
Mailing Address:	Not reported
Mailing City,St,Zip:	Not reported

NUCOR STEEL SEATTLE INC (Continued) **1000659093**

Click this hyperlink while viewing on your computer to access
19 additional WA AIR_EMISSIONS: record(s) in the EDR Site Report.

WA MANIFEST:

Facility Site ID Number:	2091
EPA ID:	WAD988487583
NAICS:	331110
SWC Desc:	WP01, WP02, WT02, WSC2
FWC Desc:	K061, D001, D002, D018, D039, D040
Form Comm:	Not reported
Data Year:	2013
Permit by Rule:	False
Treatment by Generator:	False
Mixed radioactive waste:	False
Importer of hazardous waste:	False
Immediate recycler:	False
Treatment/Storage/Disposal/Recycling Facility:	False
Generator of dangerous fuel waste:	False
Generator marketing to burner:	False
Other marketers (i.e., blender, distributor, etc.):	False
Utility boiler burner:	False
Industry boiler burner:	False
Industrial Furnace:	False
Smelter defferal:	False
Universal waste - batteries - generate:	False
Universal waste - thermostats - generate:	False
Universal waste - mercury - generate:	False
Universal waste - lamps - generate:	False
Universal waste - batteries - accumulate:	False
Universal waste - thermostats - accumulate:	False
Universal waste - mercury - accumulate:	False
Universal waste - lamps - accumulate:	False
Destination Facility for Universal Waste:	False
Off-specification used oil burner - utility boiler:	False
Off-specification used oil burner - industrial boiler:	False
Off-specification used oil burner - industrial furnace:	False
Tax Reg #:	602245680
Business Type:	Not reported
Mail Name:	Nucor Steel Seattle Inc
Mail addr line1:	2424 SW ANDOVER ST
Mail city,st,zip:	SEATTLE, WA 98106-1100
Mail country:	UNITED STATES
Legal org name:	Nucor Steel Seattle Inc
Legal org type:	Private
Legal addr line1:	2424 SW ANDOVER ST
Legal city,st,zip:	SEATTLE, WA 98106-1100
Legal country:	UNITED STATES
Legal phone nbr:	206933-2200
Legal effective date:	12/05/2002
Land org name:	Nucor Steel Seattle Inc
Land org type:	Private
Land person name:	Not reported
Land addr line1:	2424 SW ANDOVER ST
Land city,st,zip:	SEATTLE, WA 98106-1100
Land country:	UNITED STATES
Land phone nbr:	206933-2200

NUCOR STEEL SEATTLE INC (Continued) **1000659093**

Operator org name:	Nucor Steel Seattle Inc
Operator org type:	Private
Operator addr line1:	2424 SW ANDOVER ST
Operator city,st,zip:	SEATTLE, WA 98106-1100
Operator country:	UNITED STATES
Operator phone nbr:	(206)933-2200
Operator effective date:	12/05/2002
Site contact name:	Jeromy W Adams
Site contact addr line1:	2424 SW ANDOVER ST
Site Contact City/State/ Zip:	SEATTLE, WA 98106-1100
Site Contact Country:	UNITED STATES
Site Contact Phone #:	(206)933-2223
Site Contact EMail:	Not reported
Form Contact NAME:	Jeromy W Adams
Form Contact ADDR LINE1:	2424 SW ANDOVER ST
Form Contact City,ST,Zip:	SEATTLE, WA 98106-1100
Form Contact Country:	UNITED STATES
Form Contact Phone #:	(206)933-2223
Form Contact EMail:	jeromy.adams@nucor.com
Gen Status CD:	LQG
Monthly Generation:	False
Batch Generation:	True
One Time Generation:	False
Transport Own Waste:	False
Tranports Other Waste:	False
Recycler Onsite:	False
Transfer Facility:	False
Other Exemption:	Not reported
UW Battery Gen:	False
Used Oil Transporter:	False
Used Oil Transfer Facility:	False
Used Oil Processor:	False
Used Oil Refiner:	False
Used Oil Fuel Marketer Directs Shipments:	False
Used Oil Fuel Marketer Meets Specs:	False

Waste Streams Generated:

Facility ID:	2091
Data Year:	2008
Description:	Corrosive Class 8 Lab Pack
Mix:	False
Reported Qty:	20 LB
Kilo Qty:	9.0720001560384027
Density No:	0
Density Qty:	Not reported

Facility ID:	2091
Data Year:	2008
Description:	Flammable Liquids Class 3
Mix:	False
Reported Qty:	40 LB
Kilo Qty:	18.144000312076805
Density No:	0
Density Qty:	Not reported

Facility ID:	2091
Data Year:	2008

NUCOR STEEL SEATTLE INC (Continued) **1000659093**

Description: Zinc Powder-Lab pack
Mix: False
Reported Qty: 49 LB
Kilo Qty: 22.226400382294088
Density No: 0
Density Qty: Not reported

Facility ID: 2091
Data Year: 2008
Description: Rat Poison Containing Phosphine
Mix: False
Reported Qty: 2 LB
Kilo Qty: 0.90720001560384034
Density No: 0
Density Qty: Not reported

Facility ID: 2091
Data Year: 2008
Description: Wash Water
Mix: False
Reported Qty: 4728.7799999999997 LB
Kilo Qty: 2144.9746448935639
Density No: 0
Density Qty: Not reported

Facility ID: 2091
Data Year: 2008
Description: Gasoline and Water Mixture
Mix: False
Reported Qty: 225.18000000000001 LB
Kilo Qty: 102.14164975683639
Density No: 0
Density Qty: Not reported

Facility ID: 2091
Data Year: 2008
Description: Chlorinated Solvent
Mix: False
Reported Qty: 133.44 LB
Kilo Qty: 60.528385041088228
Density No: 0
Density Qty: Not reported

Facility ID: 2091
Data Year: 2008
Description: Paint Related Materials
Mix: False
Reported Qty: 250 LB
Kilo Qty: 113.40000195048005
Density No: 0
Density Qty: Not reported

Facility ID: 2091
Data Year: 2008
Description: PPE and debris contaminated with K061 dust
Mix: False
Reported Qty: 7110 LB

NUCOR STEEL SEATTLE INC (Continued) **1000659093**

Kilo Qty: 3225.0960554716526
Density No: 0
Density Qty: Not reported

Facility ID: 2091
Data Year: 2008
Description: Sulfuric acid contaminated PPE
Mix: False
Reported Qty: 2 LB
Kilo Qty: 0.90720001560384034
Density No: 0
Density Qty: Not reported

Facility ID: 2091
Data Year: 2008
Description: Babett Cast off
Mix: False
Reported Qty: 500 LB
Kilo Qty: 226.80000390096009
Density No: 0
Density Qty: Not reported

Facility ID: 2091
Data Year: 2008
Description: Emission Dust from Primary Manufacture of Steel
Mix: False
Reported Qty: 22797150 LB
Kilo Qty: 10340787.417861544
Density No: 0
Density Qty: Not reported

Facility ID: 2091
Data Year: 2009
Description: Chemtreat CL1412
Mix: False
Reported Qty: 1100.8800000000001 LB
Kilo Qty: 499.3591765889779
Density No: 0
Density Qty: Not reported

Facility ID: 2091
Data Year: 2009
Description: Medium Visc Liquid
Mix: False
Reported Qty: 825.65999999999997 LB
Kilo Qty: 374.5193824417334
Density No: 0
Density Qty: Not reported

Facility ID: 2091
Data Year: 2009
Description: Potassium Hydroxide contaiminated material
Mix: False
Reported Qty: 200 LB
Kilo Qty: 90.720001560384034
Density No: 0
Density Qty: Not reported

NUCOR STEEL SEATTLE INC (Continued) **1000659093**

Facility ID:	2091
Data Year:	2009
Description:	Furnace pipe with copper and lead and non-TSCA PCB
Mix:	False
Reported Qty:	700 LB
Kilo Qty:	317.52000546134411
Density No:	0
Density Qty:	Not reported

Facility ID:	2091
Data Year:	2009
Description:	Paint related material
Mix:	False
Reported Qty:	930 LB
Kilo Qty:	421.84800725578577
Density No:	0
Density Qty:	Not reported

Facility ID:	2091
Data Year:	2009
Description:	PPE & Debris contaminated with K061
Mix:	False
Reported Qty:	1110 LB
Kilo Qty:	503.49600866013139
Density No:	0
Density Qty:	Not reported

Facility ID:	2091
Data Year:	2009
Description:	Emission dust from primary manufacture of steel
Mix:	False
Reported Qty:	18509400 LB
Kilo Qty:	8395863.984408861
Density No:	0
Density Qty:	Not reported

Facility ID:	2091
Data Year:	2010
Description:	PVC Piping Contaminated with Sulfuric Acid
Mix:	False
Reported Qty:	100 LB
Kilo Qty:	45.360000780192017
Density No:	0
Density Qty:	Not reported

Shipments Sent:

Facility ID:	2091
Data Year:	2008
Shipment sent data:	5/29/2008
Reported Qty:	20 LB
Kilo Qty:	9.0720001560384

Facility ID:	2091
Data Year:	2008
Shipment sent data:	5/29/2008
Reported Qty:	40 LB
Kilo Qty:	18.1440003120768

NUCOR STEEL SEATTLE INC (Continued) **1000659093**

Facility ID: 2091
Data Year: 2008
Shipment sent data: 5/29/2008
Reported Qty: 49 LB
Kilo Qty: 22.2264003822941

Facility ID: 2091
Data Year: 2008
Shipment sent data: 6/25/2008
Reported Qty: 2 LB
Kilo Qty: 0.90720001560384

Facility ID: 2091
Data Year: 2008
Shipment sent data: 3/27/2008
Reported Qty: 4728.78 LB
Kilo Qty: 2144.97464489356

Facility ID: 2091
Data Year: 2008
Shipment sent data: 2/22/2008
Reported Qty: 225.18 LB
Kilo Qty: 102.141649756836

Facility ID: 2091
Data Year: 2008
Shipment sent data: 2/22/2008
Reported Qty: 66.72 LB
Kilo Qty: 30.2641925205441

Facility ID: 2091
Data Year: 2008
Shipment sent data: 1/2/2008
Reported Qty: 66.72 LB
Kilo Qty: 30.2641925205441

Facility ID: 2091
Data Year: 2008
Shipment sent data: 5/15/2008
Reported Qty: 250 LB
Kilo Qty: 113.40000195048

Facility ID: 2091
Data Year: 2008
Shipment sent data: 5/15/2008
Reported Qty: 2100 LB
Kilo Qty: 952.560016384032

Facility ID: 2091
Data Year: 2008
Shipment sent data: 5/15/2008
Reported Qty: 2100 LB
Kilo Qty: 952.560016384032

Facility ID: 2091
Data Year: 2008
Shipment sent data: 12/18/2008

NUCOR STEEL SEATTLE INC (Continued) **1000659093**

Reported Qty: 1300 LB
Kilo Qty: 589.680010142496

Facility ID: 2091
Data Year: 2008
Shipment sent data: 12/18/2008
Reported Qty: 1300 LB
Kilo Qty: 589.680010142496

Facility ID: 2091
Data Year: 2008
Shipment sent data: 6/25/2008
Reported Qty: 30 LB
Kilo Qty: 13.6080002340576

Facility ID: 2091
Data Year: 2008
Shipment sent data: 6/25/2008
Reported Qty: 30 LB
Kilo Qty: 13.6080002340576

Facility ID: 2091
Data Year: 2008
Shipment sent data: 2/22/2008
Reported Qty: 125 LB
Kilo Qty: 56.70000097524

Facility ID: 2091
Data Year: 2008
Shipment sent data: 2/22/2008
Reported Qty: 125 LB
Kilo Qty: 56.70000097524

Facility ID: 2091
Data Year: 2008
Shipment sent data: 1/2/2008
Reported Qty: 2 LB
Kilo Qty: 0.90720001560384

Facility ID: 2091
Data Year: 2008
Shipment sent data: 5/15/2008
Reported Qty: 500 LB
Kilo Qty: 226.80000390096

Facility ID: 2091
Data Year: 2008
Shipment sent data: 12/29/2008
Reported Qty: 197400 LB
Kilo Qty: 89540.641540099

Waste Stream Comments:
Facility ID: 2091
Data Year: 2006
Comments: A-7 Waste stream is generated through cleaning electrical conections
A-8 Spent Electrical Conection Cleaner

NUCOR STEEL SEATTLE INC (Continued) **1000659093**

Facility ID: 2091
Data Year: 2006
Comments: A-8 Cleaning water with trace amounts of K061 in it

Facility ID: 2091
Data Year: 2006
Comments: A-8 Electric Arc Furnace Dust

Facility ID: 2091
Data Year: 2006
Comments: A-8 Unused Sodium Bicarbiate powder

Facility ID: 2091
Data Year: 2006
Comments: A-7 One time clean out of retired process area

Facility ID: 2091
Data Year: 2006
Comments: A-7 Use of Spray foam for sealing building cracks A-8 Spent Aerosol Spray Foam Sealant cans

Facility ID: 2091
Data Year: 2006
Comments: A-7 Over packing spilled sulfuric acid

Facility ID: 2091
Data Year: 2007
Comments: A-7 Discontiued use of water treatment chemical (bromide tablets) A-8 hard 2 inch pellet

Facility ID: 2091
Data Year: 2007
Comments: A-7 Disposal of unused laboratory chemicals

Facility ID: 2091
Data Year: 2007
Comments: A-8 METAL OXIDE DUST

Facility ID: 2091
Data Year: 2007
Comments: A-8 Electric arc furnace dust

Facility ID: 2091
Data Year: 2007
Comments: A-7 sandblast grit used to strip floor coating to prep floor for new coating

Facility ID: 2091
Data Year: 2007
Comments: A-7 One time clean up of retired process area A-8 Spent lead casing

Facility ID: 2091
Data Year: 2007
Comments: A-7 Demolision activity requiring dirt removal A-8 Dirt with high cadmium levels

Facility ID: 2091

NUCOR STEEL SEATTLE INC (Continued) **1000659093**

Data Year: 2007
Comments: A-7 sandblast grit used to strip floor coating to prep floor for new coating

Facility ID: 2091
Data Year: 2007
Comments: A-7 Disposal of unused laboratory chemicals

Facility ID: 2091
Data Year: 2007
Comments: A-8 Electric arc furnace dust

Facility ID: 2091
Data Year: 2007
Comments: A-7 One time clean up of retired process area A-8 Spent lead casing

Facility ID: 2091
Data Year: 2007
Comments: A-8 METAL OXIDE DUST

Facility ID: 2091
Data Year: 2007
Comments: A-7 Demolision activity requiring dirt removal A-8 Dirt with high cadmium levels

Facility Site ID Number: 2091
EPA ID: WAD988487583
NAICS: 331111
SWC Desc: Not reported
FWC Desc: Not reported
Form Comm: Not reported
Data Year: 2012
Permit by Rule: False
Treatment by Generator: False
Mixed radioactive waste: False
Importer of hazardous waste: False
Immediate recycler: False
Treatment/Storage/Disposal/Recycling Facility: False
Generator of dangerous fuel waste: False
Generator marketing to burner: False
Other marketers (i.e., blender, distributor, etc.): False
Utility boiler burner: False
Industry boiler burner: False
Industrial Furnace: False
Smelter defferal: False
Universal waste - batteries - generate: False
Universal waste - thermostats - generate: False
Universal waste - mercury - generate: False
Universal waste - lamps - generate: False
Universal waste - batteries - accumulate: False
Universal waste - thermostats - accumulate: False
Universal waste - mercury - accumulate: False
Universal waste - lamps - accumulate: False
Destination Facility for Universal Waste: False
Off-specification used oil burner - utility boiler: False
Off-specification used oil burner - industrial boiler: False

NUCOR STEEL SEATTLE INC (Continued) **1000659093**

Off-specification used oil burner - industrial furnace: False
Tax Reg #: 602245680
Business Type: Not reported
Mail Name: Nucor Steel Seattle Inc
Mail addr line1: 2424 SW ANDOVER ST
Mail city,st,zip: SEATTLE, WA 98106-1100
Mail country: UNITED STATES
Legal org name: Nucor Steel Seattle Inc
Legal org type: Private
Legal addr line1: 2424 SW ANDOVER ST
Legal city,st,zip: SEATTLE, WA 98106-1100
Legal country: UNITED STATES
Legal phone nbr: 206933-2200
Legal effective date: 12/05/2002
Land org name: Nucor Steel Seattle Inc
Land org type: Private
Land person name: Not reported
Land addr line1: 2424 SW ANDOVER ST
Land city,st,zip: SEATTLE, WA 98106-1100
Land country: UNITED STATES
Land phone nbr: 206933-2200
Operator org name: Nucor Steel Seattle Inc
Operator org type: Private
Operator addr line1: 2424 SW ANDOVER ST
Operator city,st,zip: SEATTLE, WA 98106-1100
Operator country: UNITED STATES
Operator phone nbr: (206)933-2200
Operator effective date: 12/05/2002
Site contact name: Jeromy W Adams
Site contact addr line1: 2424 SW ANDOVER ST
Site Contact City/State/ Zip: SEATTLE, WA 98106-1100
Site Contact Country: UNITED STATES
Site Contact Phone #: (206)933-2223
Site Contact EMail: Not reported
Form Contact NAME: Jeromy W Adams
Form Contact ADDR LINE1: 2424 SW ANDOVER ST
Form Contact City,ST,Zip: SEATTLE, WA 98106-1100
Form Contact Country: UNITED STATES
Form Contact Phone #: (206)933-2223
Form Contact EMail: jeromy.adams@nucor.com
Gen Status CD: LQG
Monthly Generation: False
Batch Generation: True
One Time Generation: False
Transport Own Waste: False
Tranports Other Waste: False
Recycler Onsite: False
Transfer Facility: False
Other Exemption: Not reported
UW Battery Gen: False
Used Oil Transporter: False
Used Oil Transfer Facility: False
Used Oil Processor: False
Used Oil Refiner: False
Used Oil Fuel Marketer Directs Shipments: False
Used Oil Fuel Marketer Meets Specs: False

NUCOR STEEL SEATTLE INC (Continued) **1000659093**

Waste Streams Generated:

Facility ID:	2091
Data Year:	2008
Description:	Corrosive Class 8 Lab Pack
Mix:	False
Reported Qty:	20 LB
Kilo Qty:	9.0720001560384027
Density No:	0
Density Qty:	Not reported

Facility ID:	2091
Data Year:	2008
Description:	Flammable Liquids Class 3
Mix:	False
Reported Qty:	40 LB
Kilo Qty:	18.144000312076805
Density No:	0
Density Qty:	Not reported

Facility ID:	2091
Data Year:	2008
Description:	Zinc Powder-Lab pack
Mix:	False
Reported Qty:	49 LB
Kilo Qty:	22.226400382294088
Density No:	0
Density Qty:	Not reported

Facility ID:	2091
Data Year:	2008
Description:	Rat Poison Containing Phosphine
Mix:	False
Reported Qty:	2 LB
Kilo Qty:	0.90720001560384034
Density No:	0
Density Qty:	Not reported

Facility ID:	2091
Data Year:	2008
Description:	Wash Water
Mix:	False
Reported Qty:	4728.7799999999997 LB
Kilo Qty:	2144.9746448935639
Density No:	0
Density Qty:	Not reported

Facility ID:	2091
Data Year:	2008
Description:	Gasoline and Water Mixture
Mix:	False
Reported Qty:	225.18000000000001 LB
Kilo Qty:	102.14164975683639
Density No:	0
Density Qty:	Not reported

Facility ID:	2091
Data Year:	2008

NUCOR STEEL SEATTLE INC (Continued) **1000659093**

Description: Chlorinated Solvent
Mix: False
Reported Qty: 133.44 LB
Kilo Qty: 60.528385041088228
Density No: 0
Density Qty: Not reported

Facility ID: 2091
Data Year: 2008
Description: Paint Related Materials
Mix: False
Reported Qty: 250 LB
Kilo Qty: 113.40000195048005
Density No: 0
Density Qty: Not reported

Facility ID: 2091
Data Year: 2008
Description: PPE and debris contaminated with K061 dust
Mix: False
Reported Qty: 7110 LB
Kilo Qty: 3225.0960554716526
Density No: 0
Density Qty: Not reported

Facility ID: 2091
Data Year: 2008
Description: Sulfuric acid contaminated PPE
Mix: False
Reported Qty: 2 LB
Kilo Qty: 0.90720001560384034
Density No: 0
Density Qty: Not reported

Facility ID: 2091
Data Year: 2008
Description: Babett Cast off
Mix: False
Reported Qty: 500 LB
Kilo Qty: 226.80000390096009
Density No: 0
Density Qty: Not reported

Facility ID: 2091
Data Year: 2008
Description: Emission Dust from Primary Manufacture of Steel
Mix: False
Reported Qty: 22797150 LB
Kilo Qty: 10340787.417861544
Density No: 0
Density Qty: Not reported

Facility ID: 2091
Data Year: 2009
Description: Chemtreat CL1412
Mix: False
Reported Qty: 1100.8800000000001 LB

NUCOR STEEL SEATTLE INC (Continued) **1000659093**

Kilo Qty: 499.3591765889779
Density No: 0
Density Qty: Not reported

Facility ID: 2091
Data Year: 2009
Description: Medium Visc Liquid
Mix: False
Reported Qty: 825.65999999999997 LB
Kilo Qty: 374.5193824417334
Density No: 0
Density Qty: Not reported

Facility ID: 2091
Data Year: 2009
Description: Potassium Hydroxide contaiminated material
Mix: False
Reported Qty: 200 LB
Kilo Qty: 90.720001560384034
Density No: 0
Density Qty: Not reported

Facility ID: 2091
Data Year: 2009
Description: Furnace pipe with copper and lead and non-TSCA PCB
Mix: False
Reported Qty: 700 LB
Kilo Qty: 317.52000546134411
Density No: 0
Density Qty: Not reported

Facility ID: 2091
Data Year: 2009
Description: Paint related material
Mix: False
Reported Qty: 930 LB
Kilo Qty: 421.84800725578577
Density No: 0
Density Qty: Not reported

Facility ID: 2091
Data Year: 2009
Description: PPE & Debris contaminated with K061
Mix: False
Reported Qty: 1110 LB
Kilo Qty: 503.49600866013139
Density No: 0
Density Qty: Not reported

Facility ID: 2091
Data Year: 2009
Description: Emission dust from primary manufacture of steel
Mix: False
Reported Qty: 18509400 LB
Kilo Qty: 8395863.984408861
Density No: 0
Density Qty: Not reported

NUCOR STEEL SEATTLE INC (Continued) **1000659093**

Facility ID: 2091
Data Year: 2010
Description: PVC Piping Contaminated with Sulfuric Acid
Mix: False
Reported Qty: 100 LB
Kilo Qty: 45.360000780192017
Density No: 0
Density Qty: Not reported

Shipments Sent:
Facility ID: 2091
Data Year: 2008
Shipment sent data: 5/29/2008
Reported Qty: 20 LB
Kilo Qty: 9.0720001560384

Facility ID: 2091
Data Year: 2008
Shipment sent data: 5/29/2008
Reported Qty: 40 LB
Kilo Qty: 18.1440003120768

Facility ID: 2091
Data Year: 2008
Shipment sent data: 5/29/2008
Reported Qty: 49 LB
Kilo Qty: 22.2264003822941

Facility ID: 2091
Data Year: 2008
Shipment sent data: 6/25/2008
Reported Qty: 2 LB
Kilo Qty: 0.90720001560384

Facility ID: 2091
Data Year: 2008
Shipment sent data: 3/27/2008
Reported Qty: 4728.78 LB
Kilo Qty: 2144.97464489356

Facility ID: 2091
Data Year: 2008
Shipment sent data: 2/22/2008
Reported Qty: 225.18 LB
Kilo Qty: 102.141649756836

Facility ID: 2091
Data Year: 2008
Shipment sent data: 2/22/2008
Reported Qty: 66.72 LB
Kilo Qty: 30.2641925205441

Facility ID: 2091
Data Year: 2008
Shipment sent data: 1/2/2008
Reported Qty: 66.72 LB
Kilo Qty: 30.2641925205441

NUCOR STEEL SEATTLE INC (Continued) **1000659093**

Facility ID: 2091
Data Year: 2008
Shipment sent data: 5/15/2008
Reported Qty: 250 LB
Kilo Qty: 113.40000195048

Facility ID: 2091
Data Year: 2008
Shipment sent data: 5/15/2008
Reported Qty: 2100 LB
Kilo Qty: 952.560016384032

Facility ID: 2091
Data Year: 2008
Shipment sent data: 5/15/2008
Reported Qty: 2100 LB
Kilo Qty: 952.560016384032

Facility ID: 2091
Data Year: 2008
Shipment sent data: 12/18/2008
Reported Qty: 1300 LB
Kilo Qty: 589.680010142496

Facility ID: 2091
Data Year: 2008
Shipment sent data: 12/18/2008
Reported Qty: 1300 LB
Kilo Qty: 589.680010142496

Facility ID: 2091
Data Year: 2008
Shipment sent data: 6/25/2008
Reported Qty: 30 LB
Kilo Qty: 13.6080002340576

Facility ID: 2091
Data Year: 2008
Shipment sent data: 6/25/2008
Reported Qty: 30 LB
Kilo Qty: 13.6080002340576

Facility ID: 2091
Data Year: 2008
Shipment sent data: 2/22/2008
Reported Qty: 125 LB
Kilo Qty: 56.70000097524

Facility ID: 2091
Data Year: 2008
Shipment sent data: 2/22/2008
Reported Qty: 125 LB
Kilo Qty: 56.70000097524

Facility ID: 2091
Data Year: 2008
Shipment sent data: 1/2/2008

NUCOR STEEL SEATTLE INC (Continued) **1000659093**

Reported Qty: 2 LB
Kilo Qty: 0.90720001560384

Facility ID: 2091
Data Year: 2008
Shipment sent data: 5/15/2008
Reported Qty: 500 LB
Kilo Qty: 226.80000390096

Facility ID: 2091
Data Year: 2008
Shipment sent data: 12/29/2008
Reported Qty: 197400 LB
Kilo Qty: 89540.641540099

Waste Stream Comments:
Facility ID: 2091
Data Year: 2006
Comments: A-7 Waste stream is generated through cleaning electrical conections A-8 Spent Electrical Conection Cleaner

Facility ID: 2091
Data Year: 2006
Comments: A-8 Cleaning water with trace amounts of K061 in it

Facility ID: 2091
Data Year: 2006
Comments: A-8 Electric Arc Furnace Dust

Facility ID: 2091
Data Year: 2006
Comments: A-8 Unused Sodium Bicarbiate powder

Facility ID: 2091
Data Year: 2006
Comments: A-7 One time clean out of retired process area

Facility ID: 2091
Data Year: 2006
Comments: A-7 Use of Spray foam for sealing building cracks A-8 Spent Aerosol Spray Foam Sealant cans

Facility ID: 2091
Data Year: 2006
Comments: A-7 Over packing spilled sulfuric acid

Facility ID: 2091
Data Year: 2007
Comments: A-7 Discontiued use of water treatment chemical (bromide tablets) A-8 hard 2 inch pellet

Facility ID: 2091
Data Year: 2007
Comments: A-7 Disposal of unused laboratory chemicals

Facility ID: 2091
Data Year: 2007

NUCOR STEEL SEATTLE INC (Continued) **1000659093**

Comments: A-8 METAL OXIDE DUST

Facility ID: 2091
Data Year: 2007
Comments: A-8 Electric arc furnace dust

Facility ID: 2091
Data Year: 2007
Comments: A-7 sandblast grit used to strip floor coating to prep floor for new coating

Facility ID: 2091
Data Year: 2007
Comments: A-7 One time clean up of retired process area A-8 Spent lead casing

Facility ID: 2091
Data Year: 2007
Comments: A-7 Demolision activity requiring dirt removal A-8 Dirt with high cadmium levels

Facility ID: 2091
Data Year: 2007
Comments: A-7 sandblast grit used to strip floor coating to prep floor for new coating

Facility ID: 2091
Data Year: 2007
Comments: A-7 Disposal of unused laboratory chemicals

Facility ID: 2091
Data Year: 2007
Comments: A-8 Electric arc furnace dust

Facility ID: 2091
Data Year: 2007
Comments: A-7 One time clean up of retired process area A-8 Spent lead casing

Facility ID: 2091
Data Year: 2007
Comments: A-8 METAL OXIDE DUST

Facility ID: 2091
Data Year: 2007
Comments: A-7 Demolision activity requiring dirt removal A-8 Dirt with high cadmium levels

Facility Site ID Number: 2091
EPA ID: WAD988487583
NAICS: 331110
SWC Desc: WT02,WSC2
FWC Desc: K061,D001,D006,D007,D008,D039,D018,D002
Form Comm: Not reported
Data Year: 2015
Permit by Rule: False
Treatment by Generator: False
Mixed radioactive waste: False

NUCOR STEEL SEATTLE INC (Continued) **1000659093**

Importer of hazardous waste:	False
Immediate recycler:	False
Treatment/Storage/Disposal/Recycling Facility:	False
Generator of dangerous fuel waste:	False
Generator marketing to burner:	False
Other marketers (i.e., blender, distributor, etc.):	False
Utility boiler burner:	False
Industry boiler burner:	False
Industrial Furnace:	False
Smelter defferal:	False
Universal waste - batteries - generate:	False
Universal waste - thermostats - generate:	False
Universal waste - mercury - generate:	False
Universal waste - lamps - generate:	False
Universal waste - batteries - accumulate:	True
Universal waste - thermostats - accumulate:	False
Universal waste - mercury - accumulate:	True
Universal waste - lamps - accumulate:	True
Destination Facility for Universal Waste:	False
Off-specification used oil burner - utility boiler:	False
Off-specification used oil burner - industrial boiler:	False
Off-specification used oil burner - industrial furnace:	False
Tax Reg #:	602245680
Business Type:	Not reported
Mail Name:	Nucor Steel Seattle Inc
Mail addr line1:	2424 SW ANDOVER ST
Mail city,st,zip:	SEATTLE, WA 98106-1100
Mail country:	UNITED STATES
Legal org name:	Nucor Steel Seattle Inc
Legal org type:	Private
Legal addr line1:	2424 SW ANDOVER ST
Legal city,st,zip:	SEATTLE, WA 98106-1100
Legal country:	UNITED STATES
Legal phone nbr:	206933-2200
Legal effective date:	12/05/2002
Land org name:	Nucor Steel Seattle Inc
Land org type:	Private
Land person name:	Not reported
Land addr line1:	2424 SW ANDOVER ST
Land city,st,zip:	SEATTLE, WA 98106-1100
Land country:	UNITED STATES
Land phone nbr:	206933-2200
Operator org name:	Nucor Steel Seattle Inc
Operator org type:	Private
Operator addr line1:	2424 SW ANDOVER ST
Operator city,st,zip:	SEATTLE, WA 98106-1100
Operator country:	UNITED STATES
Operator phone nbr:	(206)933-2200
Operator effective date:	12/05/2002
Site contact name:	Sean D Wilson
Site contact addr line1:	2424 SW ANDOVER ST
Site Contact City/State/ Zip:	SEATTLE, WA 98106-1100
Site Contact Country:	UNITED STATES
Site Contact Phone #:	(206)933-2223
Site Contact EMail:	Not reported
Form Contact NAME:	Sean D Wilson
Form Contact ADDR LINE1:	2424 SW ANDOVER ST

NUCOR STEEL SEATTLE INC (Continued) **1000659093**

Form Contact City,ST,Zip:	SEATTLE, WA 98106-1100
Form Contact Country:	UNITED STATES
Form Contact Phone #:	(206)933-2223
Form Contact EMail:	sean.wilson@nucor.com
Gen Status CD:	LQG
Monthly Generation:	True
Batch Generation:	False
One Time Generation:	False
Transport Own Waste:	False
Tranports Other Waste:	False
Recycler Onsite:	False
Transfer Facility:	False
Other Exemption:	Not reported
UW Battery Gen:	False
Used Oil Transporter:	False
Used Oil Transfer Facility:	False
Used Oil Processor:	False
Used Oil Refiner:	False
Used Oil Fuel Marketer Directs Shipments:	False
Used Oil Fuel Marketer Meets Specs:	False

Waste Streams Generated:

Facility ID:	2091
Data Year:	2008
Description:	Corrosive Class 8 Lab Pack
Mix:	False
Reported Qty:	20 LB
Kilo Qty:	9.0720001560384027
Density No:	0
Density Qty:	Not reported

Facility ID:	2091
Data Year:	2008
Description:	Flammable Liquids Class 3
Mix:	False
Reported Qty:	40 LB
Kilo Qty:	18.144000312076805
Density No:	0
Density Qty:	Not reported

Facility ID:	2091
Data Year:	2008
Description:	Zinc Powder-Lab pack
Mix:	False
Reported Qty:	49 LB
Kilo Qty:	22.226400382294088
Density No:	0
Density Qty:	Not reported

Facility ID:	2091
Data Year:	2008
Description:	Rat Poison Containing Phosphine
Mix:	False
Reported Qty:	2 LB
Kilo Qty:	0.90720001560384034
Density No:	0
Density Qty:	Not reported

NUCOR STEEL SEATTLE INC (Continued) **1000659093**

Facility ID:	2091
Data Year:	2008
Description:	Wash Water
Mix:	False
Reported Qty:	4728.7799999999997 LB
Kilo Qty:	2144.9746448935639
Density No:	0
Density Qty:	Not reported

Facility ID:	2091
Data Year:	2008
Description:	Gasoline and Water Mixture
Mix:	False
Reported Qty:	225.18000000000001 LB
Kilo Qty:	102.14164975683639
Density No:	0
Density Qty:	Not reported

Facility ID:	2091
Data Year:	2008
Description:	Chlorinated Solvent
Mix:	False
Reported Qty:	133.44 LB
Kilo Qty:	60.528385041088228
Density No:	0
Density Qty:	Not reported

Facility ID:	2091
Data Year:	2008
Description:	Paint Related Materials
Mix:	False
Reported Qty:	250 LB
Kilo Qty:	113.40000195048005
Density No:	0
Density Qty:	Not reported

Facility ID:	2091
Data Year:	2008
Description:	PPE and debris contaminated with K061 dust
Mix:	False
Reported Qty:	7110 LB
Kilo Qty:	3225.0960554716526
Density No:	0
Density Qty:	Not reported

Facility ID:	2091
Data Year:	2008
Description:	Sulfuric acid contaminated PPE
Mix:	False
Reported Qty:	2 LB
Kilo Qty:	0.90720001560384034
Density No:	0
Density Qty:	Not reported

Facility ID:	2091
Data Year:	2008
Description:	Babett Cast off

NUCOR STEEL SEATTLE INC (Continued) **1000659093**

Mix: False
Reported Qty: 500 LB
Kilo Qty: 226.80000390096009
Density No: 0
Density Qty: Not reported

Facility ID: 2091
Data Year: 2008
Description: Emission Dust from Primary Manufacture of Steel
Mix: False
Reported Qty: 22797150 LB
Kilo Qty: 10340787.417861544
Density No: 0
Density Qty: Not reported

Facility ID: 2091
Data Year: 2009
Description: Chemtreat CL1412
Mix: False
Reported Qty: 1100.8800000000001 LB
Kilo Qty: 499.3591765889779
Density No: 0
Density Qty: Not reported

Facility ID: 2091
Data Year: 2009
Description: Medium Visc Liquid
Mix: False
Reported Qty: 825.65999999999997 LB
Kilo Qty: 374.5193824417334
Density No: 0
Density Qty: Not reported

Facility ID: 2091
Data Year: 2009
Description: Potassium Hydroxide contaiminated material
Mix: False
Reported Qty: 200 LB
Kilo Qty: 90.720001560384034
Density No: 0
Density Qty: Not reported

Facility ID: 2091
Data Year: 2009
Description: Furnace pipe with copper and lead and non-TSCA PCB
Mix: False
Reported Qty: 700 LB
Kilo Qty: 317.52000546134411
Density No: 0
Density Qty: Not reported

Facility ID: 2091
Data Year: 2009
Description: Paint related material
Mix: False
Reported Qty: 930 LB
Kilo Qty: 421.84800725578577

NUCOR STEEL SEATTLE INC (Continued) **1000659093**

Density No: 0
Density Qty: Not reported

Facility ID: 2091
Data Year: 2009
Description: PPE & Debris contaminated with K061
Mix: False
Reported Qty: 1110 LB
Kilo Qty: 503.49600866013139
Density No: 0
Density Qty: Not reported

Facility ID: 2091
Data Year: 2009
Description: Emission dust from primary manufacture of steel
Mix: False
Reported Qty: 18509400 LB
Kilo Qty: 8395863.984408861
Density No: 0
Density Qty: Not reported

Facility ID: 2091
Data Year: 2010
Description: PVC Piping Contaminated with Sulfuric Acid
Mix: False
Reported Qty: 100 LB
Kilo Qty: 45.360000780192017
Density No: 0
Density Qty: Not reported

Shipments Sent:
Facility ID: 2091
Data Year: 2008
Shipment sent data: 5/29/2008
Reported Qty: 20 LB
Kilo Qty: 9.0720001560384

Facility ID: 2091
Data Year: 2008
Shipment sent data: 5/29/2008
Reported Qty: 40 LB
Kilo Qty: 18.1440003120768

Facility ID: 2091
Data Year: 2008
Shipment sent data: 5/29/2008
Reported Qty: 49 LB
Kilo Qty: 22.2264003822941

Facility ID: 2091
Data Year: 2008
Shipment sent data: 6/25/2008
Reported Qty: 2 LB
Kilo Qty: 0.90720001560384

Facility ID: 2091
Data Year: 2008

NUCOR STEEL SEATTLE INC (Continued) **1000659093**

Shipment sent data: 3/27/2008
Reported Qty: 4728.78 LB
Kilo Qty: 2144.97464489356

Facility ID: 2091
Data Year: 2008
Shipment sent data: 2/22/2008
Reported Qty: 225.18 LB
Kilo Qty: 102.141649756836

Facility ID: 2091
Data Year: 2008
Shipment sent data: 2/22/2008
Reported Qty: 66.72 LB
Kilo Qty: 30.2641925205441

Facility ID: 2091
Data Year: 2008
Shipment sent data: 1/2/2008
Reported Qty: 66.72 LB
Kilo Qty: 30.2641925205441

Facility ID: 2091
Data Year: 2008
Shipment sent data: 5/15/2008
Reported Qty: 250 LB
Kilo Qty: 113.40000195048

Facility ID: 2091
Data Year: 2008
Shipment sent data: 5/15/2008
Reported Qty: 2100 LB
Kilo Qty: 952.560016384032

Facility ID: 2091
Data Year: 2008
Shipment sent data: 5/15/2008
Reported Qty: 2100 LB
Kilo Qty: 952.560016384032

Facility ID: 2091
Data Year: 2008
Shipment sent data: 12/18/2008
Reported Qty: 1300 LB
Kilo Qty: 589.680010142496

Facility ID: 2091
Data Year: 2008
Shipment sent data: 12/18/2008
Reported Qty: 1300 LB
Kilo Qty: 589.680010142496

Facility ID: 2091
Data Year: 2008
Shipment sent data: 6/25/2008
Reported Qty: 30 LB
Kilo Qty: 13.6080002340576

NUCOR STEEL SEATTLE INC (Continued) **1000659093**

Facility ID: 2091
Data Year: 2008
Shipment sent data: 6/25/2008
Reported Qty: 30 LB
Kilo Qty: 13.6080002340576

Facility ID: 2091
Data Year: 2008
Shipment sent data: 2/22/2008
Reported Qty: 125 LB
Kilo Qty: 56.70000097524

Facility ID: 2091
Data Year: 2008
Shipment sent data: 2/22/2008
Reported Qty: 125 LB
Kilo Qty: 56.70000097524

Facility ID: 2091
Data Year: 2008
Shipment sent data: 1/2/2008
Reported Qty: 2 LB
Kilo Qty: 0.90720001560384

Facility ID: 2091
Data Year: 2008
Shipment sent data: 5/15/2008
Reported Qty: 500 LB
Kilo Qty: 226.80000390096

Facility ID: 2091
Data Year: 2008
Shipment sent data: 12/29/2008
Reported Qty: 197400 LB
Kilo Qty: 89540.641540099

Waste Stream Comments:
Facility ID: 2091
Data Year: 2006
Comments: A-7 Waste stream is generated through cleaning electrical conections
A-8 Spent Electrical Conection Cleaner

Facility ID: 2091
Data Year: 2006
Comments: A-8 Cleaning water with trace amounts of K061 in it

Facility ID: 2091
Data Year: 2006
Comments: A-8 Electric Arc Furnace Dust

Facility ID: 2091
Data Year: 2006
Comments: A-8 Unused Sodium Bicarbiate powder

Facility ID: 2091
Data Year: 2006
Comments: A-7 One time clean out of retired process area

NUCOR STEEL SEATTLE INC (Continued) **1000659093**

Facility ID: 2091
Data Year: 2006
Comments: A-7 Use of Spray foam for sealing building cracks A-8 Spent Aerosol Spray Foam Sealant cans

Facility ID: 2091
Data Year: 2006
Comments: A-7 Over packing spilled sulfuric acid

Facility ID: 2091
Data Year: 2007
Comments: A-7 Discontiued use of water treatment chemical (bromide tablets) A-8 hard 2 inch pellet

Facility ID: 2091
Data Year: 2007
Comments: A-7 Disposal of unused laboratory chemicals

Facility ID: 2091
Data Year: 2007
Comments: A-8 METAL OXIDE DUST

Facility ID: 2091
Data Year: 2007
Comments: A-8 Electric arc furnace dust

Facility ID: 2091
Data Year: 2007
Comments: A-7 sandblast grit used to strip floor coating to prep floor for new coating

Facility ID: 2091
Data Year: 2007
Comments: A-7 One time clean up of retired process area A-8 Spent lead casing

Facility ID: 2091
Data Year: 2007
Comments: A-7 Demolision activity requiring dirt removal A-8 Dirt with high cadmium levels

Facility ID: 2091
Data Year: 2007
Comments: A-7 sandblast grit used to strip floor coating to prep floor for new coating

Facility ID: 2091
Data Year: 2007
Comments: A-7 Disposal of unused laboratory chemicals

Facility ID: 2091
Data Year: 2007
Comments: A-8 Electric arc furnace dust

Facility ID: 2091
Data Year: 2007
Comments: A-7 One time clean up of retired process area A-8 Spent lead casing

NUCOR STEEL SEATTLE INC (Continued) **1000659093**

Facility ID: 2091
Data Year: 2007
Comments: A-8 METAL OXIDE DUST

Facility ID: 2091
Data Year: 2007
Comments: A-7 Demolision activity requiring dirt removal A-8 Dirt with high cadmium levels

Facility Site ID Number: 2091
EPA ID: WAD988487583
NAICS: 331111
SWC Desc: WSC2
FWC Desc: D001, D002, D003, D006, D008, D018, D039, K061, P096, U210
Form Comm: Not reported
Data Year: 2008
Permit by Rule: False
Treatment by Generator: False
Mixed radioactive waste: False
Importer of hazardous waste: False
Immediate recycler: False
Treatment/Storage/Disposal/Recycling Facility: False
Generator of dangerous fuel waste: False
Generator marketing to burner: False
Other marketers (i.e., blender, distributor, etc.): False
Utility boiler burner: False
Industry boiler burner: False
Industrial Furnace: False
Smelter defferal: False
Universal waste - batteries - generate: False
Universal waste - thermostats - generate: False
Universal waste - mercury - generate: False
Universal waste - lamps - generate: False
Universal waste - batteries - accumulate: False
Universal waste - thermostats - accumulate: False
Universal waste - mercury - accumulate: False
Universal waste - lamps - accumulate: False
Destination Facility for Universal Waste: False
Off-specification used oil burner - utility boiler: False
Off-specification used oil burner - industrial boiler: False
Off-specification used oil burner - industrial furnace: False
Tax Reg #: 602245680
Business Type: Not reported
Mail Name: Nucor Steel Seattle Inc
Mail addr line1: 2424 SW ANDOVER ST
Mail city,st,zip: SEATTLE, WA 98106-1100
Mail country: UNITED STATES
Legal org name: Nucor Steel Seattle Inc
Legal org type: Private
Legal addr line1: 2424 SW ANDOVER ST
Legal city,st,zip: SEATTLE, WA 98106-1100
Legal country: UNITED STATES
Legal phone nbr: 206933-2200
Legal effective date: 12/05/2002
Land org name: Nucor Steel Seattle Inc
Land org type: Private

NUCOR STEEL SEATTLE INC (Continued) **1000659093**

Land person name:	Not reported
Land addr line1:	2424 SW ANDOVER ST
Land city,st,zip:	SEATTLE, WA 98106-1100
Land country:	UNITED STATES
Land phone nbr:	206933-2200
Operator org name:	Nucor Steel Seattle Inc
Operator org type:	Private
Operator addr line1:	2424 SW ANDOVER ST
Operator city,st,zip:	SEATTLE, WA 98106-1100
Operator country:	UNITED STATES
Operator phone nbr:	(206)933-2200
Operator effective date:	12/05/2002
Site contact name:	Barton D Kale
Site contact addr line1:	2424 SW ANDOVER ST
Site Contact City/State/ Zip:	SEATTLE, WA 98106-1100
Site Contact Country:	UNITED STATES
Site Contact Phone #:	206933-2238
Site Contact EMail:	Not reported
Form Contact NAME:	Barton D Kale
Form Contact ADDR LINE1:	2424 SW ANDOVER ST
Form Contact City,ST,Zip:	SEATTLE, WA 98106-1100
Form Contact Country:	UNITED STATES
Form Contact Phone #:	(206)933-2238
Form Contact EMail:	bart.kale@nucor_seattle.com
Gen Status CD:	LQG
Monthly Generation:	False
Batch Generation:	True
One Time Generation:	False
Transport Own Waste:	False
Tranports Other Waste:	False
Recycler Onsite:	False
Transfer Facility:	False
Other Exemption:	Not reported
UW Battery Gen:	False
Used Oil Transporter:	False
Used Oil Transfer Facility:	False
Used Oil Processor:	False
Used Oil Refiner:	False
Used Oil Fuel Marketer Directs Shipments:	False
Used Oil Fuel Marketer Meets Specs:	False

Waste Streams Generated:

Facility ID:	2091
Data Year:	2008
Description:	Corrosive Class 8 Lab Pack
Mix:	False
Reported Qty:	20 LB
Kilo Qty:	9.0720001560384027
Density No:	0
Density Qty:	Not reported

Facility ID:	2091
Data Year:	2008
Description:	Flammable Liquids Class 3
Mix:	False
Reported Qty:	40 LB
Kilo Qty:	18.144000312076805

NUCOR STEEL SEATTLE INC (Continued) **1000659093**

Density No: 0
Density Qty: Not reported

Facility ID: 2091
Data Year: 2008
Description: Zinc Powder-Lab pack
Mix: False
Reported Qty: 49 LB
Kilo Qty: 22.226400382294088
Density No: 0
Density Qty: Not reported

Facility ID: 2091
Data Year: 2008
Description: Rat Poison Containing Phosphine
Mix: False
Reported Qty: 2 LB
Kilo Qty: 0.90720001560384034
Density No: 0
Density Qty: Not reported

Facility ID: 2091
Data Year: 2008
Description: Wash Water
Mix: False
Reported Qty: 4728.7799999999997 LB
Kilo Qty: 2144.9746448935639
Density No: 0
Density Qty: Not reported

Facility ID: 2091
Data Year: 2008
Description: Gasoline and Water Mixture
Mix: False
Reported Qty: 225.18000000000001 LB
Kilo Qty: 102.14164975683639
Density No: 0
Density Qty: Not reported

Facility ID: 2091
Data Year: 2008
Description: Chlorinated Solvent
Mix: False
Reported Qty: 133.44 LB
Kilo Qty: 60.528385041088228
Density No: 0
Density Qty: Not reported

Facility ID: 2091
Data Year: 2008
Description: Paint Related Materials
Mix: False
Reported Qty: 250 LB
Kilo Qty: 113.40000195048005
Density No: 0
Density Qty: Not reported

NUCOR STEEL SEATTLE INC (Continued) **1000659093**

Facility ID:	2091
Data Year:	2008
Description:	PPE and debris contaminated with K061 dust
Mix:	False
Reported Qty:	7110 LB
Kilo Qty:	3225.0960554716526
Density No:	0
Density Qty:	Not reported

Facility ID:	2091
Data Year:	2008
Description:	Sulfuric acid contaminated PPE
Mix:	False
Reported Qty:	2 LB
Kilo Qty:	0.90720001560384034
Density No:	0
Density Qty:	Not reported

Facility ID:	2091
Data Year:	2008
Description:	Babett Cast off
Mix:	False
Reported Qty:	500 LB
Kilo Qty:	226.80000390096009
Density No:	0
Density Qty:	Not reported

Facility ID:	2091
Data Year:	2008
Description:	Emission Dust from Primary Manufacture of Steel
Mix:	False
Reported Qty:	22797150 LB
Kilo Qty:	10340787.417861544
Density No:	0
Density Qty:	Not reported

Facility ID:	2091
Data Year:	2009
Description:	Chemtreat CL1412
Mix:	False
Reported Qty:	1100.8800000000001 LB
Kilo Qty:	499.3591765889779
Density No:	0
Density Qty:	Not reported

Facility ID:	2091
Data Year:	2009
Description:	Medium Visc Liquid
Mix:	False
Reported Qty:	825.65999999999997 LB
Kilo Qty:	374.5193824417334
Density No:	0
Density Qty:	Not reported

Facility ID:	2091
Data Year:	2009
Description:	Potassium Hydroxide contaiminated material

NUCOR STEEL SEATTLE INC (Continued) **1000659093**

Mix: False
Reported Qty: 200 LB
Kilo Qty: 90.720001560384034
Density No: 0
Density Qty: Not reported

Facility ID: 2091
Data Year: 2009
Description: Furnace pipe with copper and lead and non-TSCA PCB
Mix: False
Reported Qty: 700 LB
Kilo Qty: 317.52000546134411
Density No: 0
Density Qty: Not reported

Facility ID: 2091
Data Year: 2009
Description: Paint related material
Mix: False
Reported Qty: 930 LB
Kilo Qty: 421.84800725578577
Density No: 0
Density Qty: Not reported

Facility ID: 2091
Data Year: 2009
Description: PPE & Debris contaminated with K061
Mix: False
Reported Qty: 1110 LB
Kilo Qty: 503.49600866013139
Density No: 0
Density Qty: Not reported

Facility ID: 2091
Data Year: 2009
Description: Emission dust from primary manufacture of steel
Mix: False
Reported Qty: 18509400 LB
Kilo Qty: 8395863.984408861
Density No: 0
Density Qty: Not reported

Facility ID: 2091
Data Year: 2010
Description: PVC Piping Contaminated with Sulfuric Acid
Mix: False
Reported Qty: 100 LB
Kilo Qty: 45.360000780192017
Density No: 0
Density Qty: Not reported

Shipments Sent:
Facility ID: 2091
Data Year: 2008
Shipment sent data: 5/29/2008
Reported Qty: 20 LB
Kilo Qty: 9.0720001560384

NUCOR STEEL SEATTLE INC (Continued) **1000659093**

Facility ID: 2091
Data Year: 2008
Shipment sent data: 5/29/2008
Reported Qty: 40 LB
Kilo Qty: 18.1440003120768

Facility ID: 2091
Data Year: 2008
Shipment sent data: 5/29/2008
Reported Qty: 49 LB
Kilo Qty: 22.2264003822941

Facility ID: 2091
Data Year: 2008
Shipment sent data: 6/25/2008
Reported Qty: 2 LB
Kilo Qty: 0.90720001560384

Facility ID: 2091
Data Year: 2008
Shipment sent data: 3/27/2008
Reported Qty: 4728.78 LB
Kilo Qty: 2144.97464489356

Facility ID: 2091
Data Year: 2008
Shipment sent data: 2/22/2008
Reported Qty: 225.18 LB
Kilo Qty: 102.141649756836

Facility ID: 2091
Data Year: 2008
Shipment sent data: 2/22/2008
Reported Qty: 66.72 LB
Kilo Qty: 30.2641925205441

Facility ID: 2091
Data Year: 2008
Shipment sent data: 1/2/2008
Reported Qty: 66.72 LB
Kilo Qty: 30.2641925205441

Facility ID: 2091
Data Year: 2008
Shipment sent data: 5/15/2008
Reported Qty: 250 LB
Kilo Qty: 113.40000195048

Facility ID: 2091
Data Year: 2008
Shipment sent data: 5/15/2008
Reported Qty: 2100 LB
Kilo Qty: 952.560016384032

Facility ID: 2091
Data Year: 2008
Shipment sent data: 5/15/2008

NUCOR STEEL SEATTLE INC (Continued) **1000659093**

Reported Qty: 2100 LB
Kilo Qty: 952.560016384032

Facility ID: 2091
Data Year: 2008
Shipment sent data: 12/18/2008
Reported Qty: 1300 LB
Kilo Qty: 589.680010142496

Facility ID: 2091
Data Year: 2008
Shipment sent data: 12/18/2008
Reported Qty: 1300 LB
Kilo Qty: 589.680010142496

Facility ID: 2091
Data Year: 2008
Shipment sent data: 6/25/2008
Reported Qty: 30 LB
Kilo Qty: 13.6080002340576

Facility ID: 2091
Data Year: 2008
Shipment sent data: 6/25/2008
Reported Qty: 30 LB
Kilo Qty: 13.6080002340576

Facility ID: 2091
Data Year: 2008
Shipment sent data: 2/22/2008
Reported Qty: 125 LB
Kilo Qty: 56.70000097524

Facility ID: 2091
Data Year: 2008
Shipment sent data: 2/22/2008
Reported Qty: 125 LB
Kilo Qty: 56.70000097524

Facility ID: 2091
Data Year: 2008
Shipment sent data: 1/2/2008
Reported Qty: 2 LB
Kilo Qty: 0.90720001560384

Facility ID: 2091
Data Year: 2008
Shipment sent data: 5/15/2008
Reported Qty: 500 LB
Kilo Qty: 226.80000390096

Facility ID: 2091
Data Year: 2008
Shipment sent data: 12/29/2008
Reported Qty: 197400 LB
Kilo Qty: 89540.641540099

NUCOR STEEL SEATTLE INC (Continued) **1000659093**

Waste Stream Comments:

Facility ID: 2091
Data Year: 2006
Comments: A-7 Waste stream is generated through cleaning electrical conections A-8 Spent Electrical Conection Cleaner

Facility ID: 2091
Data Year: 2006
Comments: A-8 Cleaning water with trace amounts of K061 in it

Facility ID: 2091
Data Year: 2006
Comments: A-8 Electric Arc Furnace Dust

Facility ID: 2091
Data Year: 2006
Comments: A-8 Unused Sodium Bicarbiate powder

Facility ID: 2091
Data Year: 2006
Comments: A-7 One time clean out of retired process area

Facility ID: 2091
Data Year: 2006
Comments: A-7 Use of Spray foam for sealing building cracks A-8 Spent Aerosol Spray Foam Sealant cans

Facility ID: 2091
Data Year: 2006
Comments: A-7 Over packing spilled sulfuric acid

Facility ID: 2091
Data Year: 2007
Comments: A-7 Discontiued use of water treatment chemical (bromide tablets) A-8 hard 2 inch pellet

Facility ID: 2091
Data Year: 2007
Comments: A-7 Disposal of unused laboratory chemicals

Facility ID: 2091
Data Year: 2007
Comments: A-8 METAL OXIDE DUST

Facility ID: 2091
Data Year: 2007
Comments: A-8 Electric arc furnace dust

Facility ID: 2091
Data Year: 2007
Comments: A-7 sandblast grit used to strip floor coating to prep floor for new coating

Facility ID: 2091
Data Year: 2007
Comments: A-7 One time clean up of retired process area A-8 Spent lead casing

NUCOR STEEL SEATTLE INC (Continued) **1000659093**

Facility ID: 2091
Data Year: 2007
Comments: A-7 Demolision activity requiring dirt removal A-8 Dirt with high cadmium levels

Facility ID: 2091
Data Year: 2007
Comments: A-7 sandblast grit used to strip floor coating to prep floor for new coating

Facility ID: 2091
Data Year: 2007
Comments: A-7 Disposal of unused laboratory chemicals

Facility ID: 2091
Data Year: 2007
Comments: A-8 Electric arc furnace dust

Facility ID: 2091
Data Year: 2007
Comments: A-7 One time clean up of retired process area A-8 Spent lead casing

Facility ID: 2091
Data Year: 2007
Comments: A-8 METAL OXIDE DUST

Facility ID: 2091
Data Year: 2007
Comments: A-7 Demolision activity requiring dirt removal A-8 Dirt with high cadmium levels

Facility Site ID Number: 2091
EPA ID: WAD988487583
NAICS: 331111
SWC Desc: WT01 WL02WT02, WSC2
FWC Desc: K061, D001, D002, D005, D006, D008, D018, D035, D039, U002, U121, U141, F003, F005K061 D001 D002 D007 D008 D009 D018 F001 F002
Form Comm: Not reported
Data Year: Not reported
Permit by Rule: FALSE
Treatment by Generator: FALSE
Mixed radioactive waste: FALSE
Importer of hazardous waste: FALSE
Immediate recycler: FALSE
Treatment/Storage/Disposal/Recycling Facility: FALSE
Generator of dangerous fuel waste: FALSE
Generator marketing to burner: FALSE
Other marketers (i.e., blender, distributor, etc.): FALSE
Utility boiler burner: FALSE
Industry boiler burner: FALSE
Industrial Furnace: FALSE
Smelter defferal: FALSE
Universal waste - batteries - generate: FALSE
Universal waste - thermostats - generate: FALSE
Universal waste - mercury - generate: FALSE
Universal waste - lamps - generate: FALSE

NUCOR STEEL SEATTLE INC (Continued) **1000659093**

Universal waste - batteries - accumulate:	FALSE
Universal waste - thermostats - accumulate:	FALSE
Universal waste - mercury - accumulate:	FALSE
Universal waste - lamps - accumulate:	FALSE
Destination Facility for Universal Waste:	FALSE
Off-specification used oil burner - utility boiler:	FALSE
Off-specification used oil burner - industrial boiler:	FALSE
Off-specification used oil burner - industrial furnace:	FALSE
Tax Reg #:	602245680
Business Type:	Not reported
Mail Name:	Nucor Steel Seattle Inc
Mail addr line1:	2424 SW ANDOVER ST
Mail city,st,zip:	SEATTLE, WA 98106-1100
Mail country:	UNITED STATES
Legal org name:	Nucor Steel Seattle Inc
Legal org type:	Private
Legal addr line1:	2424 SW ANDOVER ST
Legal city,st,zip:	SEATTLE, WA 98106-1100
Legal country:	UNITED STATES
Legal phone nbr:	206933-2200
Legal effective date:	12/05/2002
Land org name:	Nucor Steel Seattle Inc
Land org type:	Private
Land person name:	Not reported
Land addr line1:	2424 SW ANDOVER ST
Land city,st,zip:	SEATTLE, WA 98106-1100
Land country:	UNITED STATES
Land phone nbr:	206933-2200
Operator org name:	Nucor Steel Seattle Inc
Operator org type:	Private
Operator addr line1:	2424 SW ANDOVER ST
Operator city,st,zip:	SEATTLE, WA 98106-1100
Operator country:	UNITED STATES
Operator phone nbr:	(206)933-2200
Operator effective date:	12/05/2002
Site contact name:	Barton D Kale
Site contact addr line1:	2424 SW ANDOVER ST
Site Contact City/State/ Zip:	SEATTLE, WA 98106-1100
Site Contact Country:	UNITED STATES
Site Contact Phone #:	206933-2238
Site Contact EMail:	Not reported
Form Contact NAME:	Barton D Kale
Form Contact ADDR LINE1:	2424 SW ANDOVER ST
Form Contact City,ST,Zip:	SEATTLE, WA 98106-1100
Form Contact Country:	UNITED STATES
Form Contact Phone #:	(206)933-2238
Form Contact EMail:	bart.kale@nucor_seattle.com
Gen Status CD:	LQG
Monthly Generation:	FALSE
Batch Generation:	TRUE
One Time Generation:	FALSE
Transport Own Waste:	FALSE
Tranports Other Waste:	FALSE
Recycler Onsite:	FALSE
Transfer Facility:	FALSE
Other Exemption:	Not reported
UW Battery Gen:	FALSE

NUCOR STEEL SEATTLE INC (Continued) **1000659093**

Used Oil Transporter: FALSE
Used Oil Transfer Facility: FALSE
Used Oil Processor: FALSE
Used Oil Refiner: FALSE
Used Oil Fuel Marketer Directs Shipments: FALSE
Used Oil Fuel Marketer Meets Specs: FALSE

Waste Streams Generated:

Facility ID: 2091
Data Year: 2008
Description: Corrosive Class 8 Lab Pack
Mix: False
Reported Qty: 20 LB
Kilo Qty: 9.0720001560384027
Density No: 0
Density Qty: Not reported

Facility ID: 2091
Data Year: 2008
Description: Flammable Liquids Class 3
Mix: False
Reported Qty: 40 LB
Kilo Qty: 18.144000312076805
Density No: 0
Density Qty: Not reported

Facility ID: 2091
Data Year: 2008
Description: Zinc Powder-Lab pack
Mix: False
Reported Qty: 49 LB
Kilo Qty: 22.226400382294088
Density No: 0
Density Qty: Not reported

Facility ID: 2091
Data Year: 2008
Description: Rat Poison Containing Phosphine
Mix: False
Reported Qty: 2 LB
Kilo Qty: 0.90720001560384034
Density No: 0
Density Qty: Not reported

Facility ID: 2091
Data Year: 2008
Description: Wash Water
Mix: False
Reported Qty: 4728.7799999999997 LB
Kilo Qty: 2144.9746448935639
Density No: 0
Density Qty: Not reported

Facility ID: 2091
Data Year: 2008
Description: Gasoline and Water Mixture
Mix: False

NUCOR STEEL SEATTLE INC (Continued) **1000659093**

Reported Qty: 225.18000000000001 LB
Kilo Qty: 102.14164975683639
Density No: 0
Density Qty: Not reported

Facility ID: 2091
Data Year: 2008
Description: Chlorinated Solvent
Mix: False
Reported Qty: 133.44 LB
Kilo Qty: 60.528385041088228
Density No: 0
Density Qty: Not reported

Facility ID: 2091
Data Year: 2008
Description: Paint Related Materials
Mix: False
Reported Qty: 250 LB
Kilo Qty: 113.40000195048005
Density No: 0
Density Qty: Not reported

Facility ID: 2091
Data Year: 2008
Description: PPE and debris contaminated with K061 dust
Mix: False
Reported Qty: 7110 LB
Kilo Qty: 3225.0960554716526
Density No: 0
Density Qty: Not reported

Facility ID: 2091
Data Year: 2008
Description: Sulfuric acid contaminated PPE
Mix: False
Reported Qty: 2 LB
Kilo Qty: 0.90720001560384034
Density No: 0
Density Qty: Not reported

Facility ID: 2091
Data Year: 2008
Description: Babett Cast off
Mix: False
Reported Qty: 500 LB
Kilo Qty: 226.80000390096009
Density No: 0
Density Qty: Not reported

Facility ID: 2091
Data Year: 2008
Description: Emission Dust from Primary Manufacture of Steel
Mix: False
Reported Qty: 22797150 LB
Kilo Qty: 10340787.417861544
Density No: 0

NUCOR STEEL SEATTLE INC (Continued) **1000659093**

Density Qty: Not reported

Facility ID: 2091
Data Year: 2009
Description: Chemtreat CL1412
Mix: False
Reported Qty: 1100.8800000000001 LB
Kilo Qty: 499.3591765889779
Density No: 0
Density Qty: Not reported

Facility ID: 2091
Data Year: 2009
Description: Medium Visc Liquid
Mix: False
Reported Qty: 825.65999999999997 LB
Kilo Qty: 374.5193824417334
Density No: 0
Density Qty: Not reported

Facility ID: 2091
Data Year: 2009
Description: Potassium Hydroxide contaiminated material
Mix: False
Reported Qty: 200 LB
Kilo Qty: 90.720001560384034
Density No: 0
Density Qty: Not reported

Facility ID: 2091
Data Year: 2009
Description: Furnace pipe with copper and lead and non-TSCA PCB
Mix: False
Reported Qty: 700 LB
Kilo Qty: 317.52000546134411
Density No: 0
Density Qty: Not reported

Facility ID: 2091
Data Year: 2009
Description: Paint related material
Mix: False
Reported Qty: 930 LB
Kilo Qty: 421.84800725578577
Density No: 0
Density Qty: Not reported

Facility ID: 2091
Data Year: 2009
Description: PPE & Debris contaminated with K061
Mix: False
Reported Qty: 1110 LB
Kilo Qty: 503.49600866013139
Density No: 0
Density Qty: Not reported

Facility ID: 2091

NUCOR STEEL SEATTLE INC (Continued) **1000659093**

Data Year: 2009
Description: Emission dust from primary manufacture of steel
Mix: False
Reported Qty: 18509400 LB
Kilo Qty: 8395863.984408861
Density No: 0
Density Qty: Not reported

Facility ID: 2091
Data Year: 2010
Description: PVC Piping Contaminated with Sulfuric Acid
Mix: False
Reported Qty: 100 LB
Kilo Qty: 45.360000780192017
Density No: 0
Density Qty: Not reported

Shipments Sent:
Facility ID: 2091
Data Year: 2008
Shipment sent data: 5/29/2008
Reported Qty: 20 LB
Kilo Qty: 9.0720001560384

Facility ID: 2091
Data Year: 2008
Shipment sent data: 5/29/2008
Reported Qty: 40 LB
Kilo Qty: 18.1440003120768

Facility ID: 2091
Data Year: 2008
Shipment sent data: 5/29/2008
Reported Qty: 49 LB
Kilo Qty: 22.2264003822941

Facility ID: 2091
Data Year: 2008
Shipment sent data: 6/25/2008
Reported Qty: 2 LB
Kilo Qty: 0.90720001560384

Facility ID: 2091
Data Year: 2008
Shipment sent data: 3/27/2008
Reported Qty: 4728.78 LB
Kilo Qty: 2144.97464489356

Facility ID: 2091
Data Year: 2008
Shipment sent data: 2/22/2008
Reported Qty: 225.18 LB
Kilo Qty: 102.141649756836

Facility ID: 2091
Data Year: 2008
Shipment sent data: 2/22/2008

NUCOR STEEL SEATTLE INC (Continued) **1000659093**

Reported Qty: 66.72 LB
Kilo Qty: 30.2641925205441

Facility ID: 2091
Data Year: 2008
Shipment sent data: 1/2/2008
Reported Qty: 66.72 LB
Kilo Qty: 30.2641925205441

Facility ID: 2091
Data Year: 2008
Shipment sent data: 5/15/2008
Reported Qty: 250 LB
Kilo Qty: 113.40000195048

Facility ID: 2091
Data Year: 2008
Shipment sent data: 5/15/2008
Reported Qty: 2100 LB
Kilo Qty: 952.560016384032

Facility ID: 2091
Data Year: 2008
Shipment sent data: 5/15/2008
Reported Qty: 2100 LB
Kilo Qty: 952.560016384032

Facility ID: 2091
Data Year: 2008
Shipment sent data: 12/18/2008
Reported Qty: 1300 LB
Kilo Qty: 589.680010142496

Facility ID: 2091
Data Year: 2008
Shipment sent data: 12/18/2008
Reported Qty: 1300 LB
Kilo Qty: 589.680010142496

Facility ID: 2091
Data Year: 2008
Shipment sent data: 6/25/2008
Reported Qty: 30 LB
Kilo Qty: 13.6080002340576

Facility ID: 2091
Data Year: 2008
Shipment sent data: 6/25/2008
Reported Qty: 30 LB
Kilo Qty: 13.6080002340576

Facility ID: 2091
Data Year: 2008
Shipment sent data: 2/22/2008
Reported Qty: 125 LB
Kilo Qty: 56.70000097524

NUCOR STEEL SEATTLE INC (Continued) **1000659093**

Facility ID: 2091
Data Year: 2008
Shipment sent data: 2/22/2008
Reported Qty: 125 LB
Kilo Qty: 56.70000097524

Facility ID: 2091
Data Year: 2008
Shipment sent data: 1/2/2008
Reported Qty: 2 LB
Kilo Qty: 0.90720001560384

Facility ID: 2091
Data Year: 2008
Shipment sent data: 5/15/2008
Reported Qty: 500 LB
Kilo Qty: 226.80000390096

Facility ID: 2091
Data Year: 2008
Shipment sent data: 12/29/2008
Reported Qty: 197400 LB
Kilo Qty: 89540.641540099

Waste Stream Comments:
Facility ID: 2091
Data Year: 2006
Comments: A-7 Waste stream is generated through cleaning electrical conections A-8 Spent Electrical Conection Cleaner

Facility ID: 2091
Data Year: 2006
Comments: A-8 Cleaning water with trace amounts of K061 in it

Facility ID: 2091
Data Year: 2006
Comments: A-8 Electric Arc Furnace Dust

Facility ID: 2091
Data Year: 2006
Comments: A-8 Unused Sodium Bicarbiate powder

Facility ID: 2091
Data Year: 2006
Comments: A-7 One time clean out of retired process area

Facility ID: 2091
Data Year: 2006
Comments: A-7 Use of Spray foam for sealing building cracks A-8 Spent Aerosol Spray Foam Sealant cans

Facility ID: 2091
Data Year: 2006
Comments: A-7 Over packing spilled sulfuric acid

Facility ID: 2091
Data Year: 2007

NUCOR STEEL SEATTLE INC (Continued) **1000659093**

Comments: A-7 Discontiued use of water treatment chemical (bromide tablets) A-8 hard 2 inch pellet

Facility ID: 2091
Data Year: 2007
Comments: A-7 Disposal of unused laboratory chemicals

Facility ID: 2091
Data Year: 2007
Comments: A-8 METAL OXIDE DUST

Facility ID: 2091
Data Year: 2007
Comments: A-8 Electric arc furnace dust

Facility ID: 2091
Data Year: 2007
Comments: A-7 sandblast grit used to strip floor coating to prep floor for new coating

Facility ID: 2091
Data Year: 2007
Comments: A-7 One time clean up of retired process area A-8 Spent lead casing

Facility ID: 2091
Data Year: 2007
Comments: A-7 Demolision activity requiring dirt removal A-8 Dirt with high cadmium levels

Facility ID: 2091
Data Year: 2007
Comments: A-7 sandblast grit used to strip floor coating to prep floor for new coating

Facility ID: 2091
Data Year: 2007
Comments: A-7 Disposal of unused laboratory chemicals

Facility ID: 2091
Data Year: 2007
Comments: A-8 Electric arc furnace dust

Facility ID: 2091
Data Year: 2007
Comments: A-7 One time clean up of retired process area A-8 Spent lead casing

Facility ID: 2091
Data Year: 2007
Comments: A-8 METAL OXIDE DUST

Facility ID: 2091
Data Year: 2007
Comments: A-7 Demolision activity requiring dirt removal A-8 Dirt with high cadmium levels

Facility Site ID Number: 2091

NUCOR STEEL SEATTLE INC (Continued) **1000659093**

EPA ID:	WAD988487583
NAICS:	331111
SWC Desc:	WT02, WSC2
FWC Desc:	K061, D001, D002, D008, D039,
Form Comm:	Not reported
Data Year:	2010
Permit by Rule:	False
Treatment by Generator:	False
Mixed radioactive waste:	False
Importer of hazardous waste:	False
Immediate recycler:	False
Treatment/Storage/Disposal/Recycling Facility:	False
Generator of dangerous fuel waste:	False
Generator marketing to burner:	False
Other marketers (i.e., blender, distributor, etc.):	False
Utility boiler burner:	False
Industry boiler burner:	False
Industrial Furnace:	False
Smelter defferal:	False
Universal waste - batteries - generate:	False
Universal waste - thermostats - generate:	False
Universal waste - mercury - generate:	False
Universal waste - lamps - generate:	False
Universal waste - batteries - accumulate:	False
Universal waste - thermostats - accumulate:	False
Universal waste - mercury - accumulate:	False
Universal waste - lamps - accumulate:	False
Destination Facility for Universal Waste:	False
Off-specification used oil burner - utility boiler:	False
Off-specification used oil burner - industrial boiler:	False
Off-specification used oil burner - industrial furnace:	False
Tax Reg #:	602245680
Business Type:	Not reported
Mail Name:	Nucor Steel Seattle Inc
Mail addr line1:	2424 SW ANDOVER ST
Mail city,st,zip:	SEATTLE, WA 98106-1100
Mail country:	UNITED STATES
Legal org name:	Nucor Steel Seattle Inc
Legal org type:	Private
Legal addr line1:	2424 SW ANDOVER ST
Legal city,st,zip:	SEATTLE, WA 98106-1100
Legal country:	UNITED STATES
Legal phone nbr:	206933-2200
Legal effective date:	12/05/2002
Land org name:	Nucor Steel Seattle Inc
Land org type:	Private
Land person name:	Not reported
Land addr line1:	2424 SW ANDOVER ST
Land city,st,zip:	SEATTLE, WA 98106-1100
Land country:	UNITED STATES
Land phone nbr:	206933-2200
Operator org name:	Nucor Steel Seattle Inc
Operator org type:	Private
Operator addr line1:	2424 SW ANDOVER ST
Operator city,st,zip:	SEATTLE, WA 98106-1100
Operator country:	UNITED STATES
Operator phone nbr:	(206)933-2200

NUCOR STEEL SEATTLE INC (Continued) **1000659093**

Operator effective date:	12/05/2002
Site contact name:	Barton D Kale
Site contact addr line1:	2424 SW ANDOVER ST
Site Contact City/State/ Zip:	SEATTLE, WA 98106-1100
Site Contact Country:	UNITED STATES
Site Contact Phone #:	206933-2238
Site Contact EMail:	Not reported
Form Contact NAME:	Barton D Kale
Form Contact ADDR LINE1:	2424 SW ANDOVER ST
Form Contact City,ST,Zip:	SEATTLE, WA 98106-1100
Form Contact Country:	UNITED STATES
Form Contact Phone #:	(206)933-2238
Form Contact EMail:	bart.kale@nucor_seattle.com
Gen Status CD:	LQG
Monthly Generation:	False
Batch Generation:	True
One Time Generation:	False
Transport Own Waste:	False
Tranports Other Waste:	False
Recycler Onsite:	False
Transfer Facility:	False
Other Exemption:	Not reported
UW Battery Gen:	False
Used Oil Transporter:	False
Used Oil Transfer Facility:	False
Used Oil Processor:	False
Used Oil Refiner:	False
Used Oil Fuel Marketer Directs Shipments:	False
Used Oil Fuel Marketer Meets Specs:	False

Waste Streams Generated:

Facility ID:	2091
Data Year:	2008
Description:	Corrosive Class 8 Lab Pack
Mix:	False
Reported Qty:	20 LB
Kilo Qty:	9.0720001560384027
Density No:	0
Density Qty:	Not reported

Facility ID:	2091
Data Year:	2008
Description:	Flammable Liquids Class 3
Mix:	False
Reported Qty:	40 LB
Kilo Qty:	18.144000312076805
Density No:	0
Density Qty:	Not reported

Facility ID:	2091
Data Year:	2008
Description:	Zinc Powder-Lab pack
Mix:	False
Reported Qty:	49 LB
Kilo Qty:	22.226400382294088
Density No:	0
Density Qty:	Not reported

NUCOR STEEL SEATTLE INC (Continued) **1000659093**

Facility ID:	2091
Data Year:	2008
Description:	Rat Poison Containing Phosphine
Mix:	False
Reported Qty:	2 LB
Kilo Qty:	0.90720001560384034
Density No:	0
Density Qty:	Not reported

Facility ID:	2091
Data Year:	2008
Description:	Wash Water
Mix:	False
Reported Qty:	4728.7799999999997 LB
Kilo Qty:	2144.9746448935639
Density No:	0
Density Qty:	Not reported

Facility ID:	2091
Data Year:	2008
Description:	Gasoline and Water Mixture
Mix:	False
Reported Qty:	225.18000000000001 LB
Kilo Qty:	102.14164975683639
Density No:	0
Density Qty:	Not reported

Facility ID:	2091
Data Year:	2008
Description:	Chlorinated Solvent
Mix:	False
Reported Qty:	133.44 LB
Kilo Qty:	60.528385041088228
Density No:	0
Density Qty:	Not reported

Facility ID:	2091
Data Year:	2008
Description:	Paint Related Materials
Mix:	False
Reported Qty:	250 LB
Kilo Qty:	113.40000195048005
Density No:	0
Density Qty:	Not reported

Facility ID:	2091
Data Year:	2008
Description:	PPE and debris contaminated with K061 dust
Mix:	False
Reported Qty:	7110 LB
Kilo Qty:	3225.0960554716526
Density No:	0
Density Qty:	Not reported

Facility ID:	2091
Data Year:	2008
Description:	Sulfuric acid contaminated PPE

NUCOR STEEL SEATTLE INC (Continued) **1000659093**

Mix: False
Reported Qty: 2 LB
Kilo Qty: 0.90720001560384034
Density No: 0
Density Qty: Not reported

Facility ID: 2091
Data Year: 2008
Description: Babett Cast off
Mix: False
Reported Qty: 500 LB
Kilo Qty: 226.80000390096009
Density No: 0
Density Qty: Not reported

Facility ID: 2091
Data Year: 2008
Description: Emission Dust from Primary Manufacture of Steel
Mix: False
Reported Qty: 22797150 LB
Kilo Qty: 10340787.417861544
Density No: 0
Density Qty: Not reported

Facility ID: 2091
Data Year: 2009
Description: Chemtreat CL1412
Mix: False
Reported Qty: 1100.8800000000001 LB
Kilo Qty: 499.3591765889779
Density No: 0
Density Qty: Not reported

Facility ID: 2091
Data Year: 2009
Description: Medium Visc Liquid
Mix: False
Reported Qty: 825.65999999999997 LB
Kilo Qty: 374.5193824417334
Density No: 0
Density Qty: Not reported

Facility ID: 2091
Data Year: 2009
Description: Potassium Hydroxide contaiminated material
Mix: False
Reported Qty: 200 LB
Kilo Qty: 90.720001560384034
Density No: 0
Density Qty: Not reported

Facility ID: 2091
Data Year: 2009
Description: Furnace pipe with copper and lead and non-TSCA PCB
Mix: False
Reported Qty: 700 LB
Kilo Qty: 317.52000546134411

NUCOR STEEL SEATTLE INC (Continued) **1000659093**

Density No: 0
Density Qty: Not reported

Facility ID: 2091
Data Year: 2009
Description: Paint related material
Mix: False
Reported Qty: 930 LB
Kilo Qty: 421.84800725578577
Density No: 0
Density Qty: Not reported

Facility ID: 2091
Data Year: 2009
Description: PPE & Debris contaminated with K061
Mix: False
Reported Qty: 1110 LB
Kilo Qty: 503.49600866013139
Density No: 0
Density Qty: Not reported

Facility ID: 2091
Data Year: 2009
Description: Emission dust from primary manufacture of steel
Mix: False
Reported Qty: 18509400 LB
Kilo Qty: 8395863.984408861
Density No: 0
Density Qty: Not reported

Facility ID: 2091
Data Year: 2010
Description: PVC Piping Contaminated with Sulfuric Acid
Mix: False
Reported Qty: 100 LB
Kilo Qty: 45.360000780192017
Density No: 0
Density Qty: Not reported

Shipments Sent:
Facility ID: 2091
Data Year: 2008
Shipment sent data: 5/29/2008
Reported Qty: 20 LB
Kilo Qty: 9.0720001560384

Facility ID: 2091
Data Year: 2008
Shipment sent data: 5/29/2008
Reported Qty: 40 LB
Kilo Qty: 18.1440003120768

Facility ID: 2091
Data Year: 2008
Shipment sent data: 5/29/2008
Reported Qty: 49 LB
Kilo Qty: 22.2264003822941

NUCOR STEEL SEATTLE INC (Continued) **1000659093**

Facility ID: 2091
Data Year: 2008
Shipment sent data: 6/25/2008
Reported Qty: 2 LB
Kilo Qty: 0.90720001560384

Facility ID: 2091
Data Year: 2008
Shipment sent data: 3/27/2008
Reported Qty: 4728.78 LB
Kilo Qty: 2144.97464489356

Facility ID: 2091
Data Year: 2008
Shipment sent data: 2/22/2008
Reported Qty: 225.18 LB
Kilo Qty: 102.141649756836

Facility ID: 2091
Data Year: 2008
Shipment sent data: 2/22/2008
Reported Qty: 66.72 LB
Kilo Qty: 30.2641925205441

Facility ID: 2091
Data Year: 2008
Shipment sent data: 1/2/2008
Reported Qty: 66.72 LB
Kilo Qty: 30.2641925205441

Facility ID: 2091
Data Year: 2008
Shipment sent data: 5/15/2008
Reported Qty: 250 LB
Kilo Qty: 113.40000195048

Facility ID: 2091
Data Year: 2008
Shipment sent data: 5/15/2008
Reported Qty: 2100 LB
Kilo Qty: 952.560016384032

Facility ID: 2091
Data Year: 2008
Shipment sent data: 5/15/2008
Reported Qty: 2100 LB
Kilo Qty: 952.560016384032

Facility ID: 2091
Data Year: 2008
Shipment sent data: 12/18/2008
Reported Qty: 1300 LB
Kilo Qty: 589.680010142496

Facility ID: 2091
Data Year: 2008
Shipment sent data: 12/18/2008

NUCOR STEEL SEATTLE INC (Continued) **1000659093**

Reported Qty: 1300 LB
Kilo Qty: 589.680010142496

Facility ID: 2091
Data Year: 2008
Shipment sent data: 6/25/2008
Reported Qty: 30 LB
Kilo Qty: 13.6080002340576

Facility ID: 2091
Data Year: 2008
Shipment sent data: 6/25/2008
Reported Qty: 30 LB
Kilo Qty: 13.6080002340576

Facility ID: 2091
Data Year: 2008
Shipment sent data: 2/22/2008
Reported Qty: 125 LB
Kilo Qty: 56.70000097524

Facility ID: 2091
Data Year: 2008
Shipment sent data: 2/22/2008
Reported Qty: 125 LB
Kilo Qty: 56.70000097524

Facility ID: 2091
Data Year: 2008
Shipment sent data: 1/2/2008
Reported Qty: 2 LB
Kilo Qty: 0.90720001560384

Facility ID: 2091
Data Year: 2008
Shipment sent data: 5/15/2008
Reported Qty: 500 LB
Kilo Qty: 226.80000390096

Facility ID: 2091
Data Year: 2008
Shipment sent data: 12/29/2008
Reported Qty: 197400 LB
Kilo Qty: 89540.641540099

Waste Stream Comments:
Facility ID: 2091
Data Year: 2006
Comments: A-7 Waste stream is generated through cleaning electrical conections
A-8 Spent Electrical Conection Cleaner

Facility ID: 2091
Data Year: 2006
Comments: A-8 Cleaning water with trace amounts of K061 in it

Facility ID: 2091
Data Year: 2006

NUCOR STEEL SEATTLE INC (Continued) **1000659093**

Comments: A-8 Electric Arc Furnace Dust

Facility ID: 2091
Data Year: 2006
Comments: A-8 Unused Sodium Bicarbiate powder

Facility ID: 2091
Data Year: 2006
Comments: A-7 One time clean out of retired process area

Facility ID: 2091
Data Year: 2006
Comments: A-7 Use of Spray foam for sealing building cracks A-8 Spent Aerosol Spray Foam Sealant cans

Facility ID: 2091
Data Year: 2006
Comments: A-7 Over packing spilled sulfuric acid

Facility ID: 2091
Data Year: 2007
Comments: A-7 Discontiued use of water treatment chemical (bromide tablets) A-8 hard 2 inch pellet

Facility ID: 2091
Data Year: 2007
Comments: A-7 Disposal of unused laboratory chemicals

Facility ID: 2091
Data Year: 2007
Comments: A-8 METAL OXIDE DUST

Facility ID: 2091
Data Year: 2007
Comments: A-8 Electric arc furnace dust

Facility ID: 2091
Data Year: 2007
Comments: A-7 sandblast grit used to strip floor coating to prep floor for new coating

Facility ID: 2091
Data Year: 2007
Comments: A-7 One time clean up of retired process area A-8 Spent lead casing

Facility ID: 2091
Data Year: 2007
Comments: A-7 Demolision activity requiring dirt removal A-8 Dirt with high cadmium levels

Facility ID: 2091
Data Year: 2007
Comments: A-7 sandblast grit used to strip floor coating to prep floor for new coating

Facility ID: 2091
Data Year: 2007

NUCOR STEEL SEATTLE INC (Continued) **1000659093**

Comments: A-7 Disposal of unused laboratory chemicals

Facility ID: 2091
Data Year: 2007
Comments: A-8 Electric arc furnace dust

Facility ID: 2091
Data Year: 2007
Comments: A-7 One time clean up of retired process area A-8 Spent lead casing

Facility ID: 2091
Data Year: 2007
Comments: A-8 METAL OXIDE DUST

Facility ID: 2091
Data Year: 2007
Comments: A-7 Demolision activity requiring dirt removal A-8 Dirt with high cadmium levels

Facility Site ID Number: 2091
EPA ID: WAD988487583
NAICS: 331111
SWC Desc: WT02, WSC2
FWC Desc: K061, D002, D001, D008, D039,
Form Comm: Not reported
Data Year: 2009
Permit by Rule: False
Treatment by Generator: False
Mixed radioactive waste: False
Importer of hazardous waste: False
Immediate recycler: False
Treatment/Storage/Disposal/Recycling Facility: False
Generator of dangerous fuel waste: False
Generator marketing to burner: False
Other marketers (i.e., blender, distributor, etc.): False
Utility boiler burner: False
Industry boiler burner: False
Industrial Furnace: False
Smelter defferal: False
Universal waste - batteries - generate: False
Universal waste - thermostats - generate: False
Universal waste - mercury - generate: False
Universal waste - lamps - generate: False
Universal waste - batteries - accumulate: False
Universal waste - thermostats - accumulate: False
Universal waste - mercury - accumulate: False
Universal waste - lamps - accumulate: False
Destination Facility for Universal Waste: False
Off-specification used oil burner - utility boiler: False
Off-specification used oil burner - industrial boiler: False
Off-specification used oil burner - industrial furnace: False
Tax Reg #: 602245680
Business Type: Not reported
Mail Name: Nucor Steel Seattle Inc
Mail addr line1: 2424 SW ANDOVER ST
Mail city,st,zip: SEATTLE, WA 98106-1100

NUCOR STEEL SEATTLE INC (Continued) **1000659093**

Mail country:	UNITED STATES
Legal org name:	Nucor Steel Seattle Inc
Legal org type:	Private
Legal addr line1:	2424 SW ANDOVER ST
Legal city,st,zip:	SEATTLE, WA 98106-1100
Legal country:	UNITED STATES
Legal phone nbr:	206933-2200
Legal effective date:	12/05/2002
Land org name:	Nucor Steel Seattle Inc
Land org type:	Private
Land person name:	Not reported
Land addr line1:	2424 SW ANDOVER ST
Land city,st,zip:	SEATTLE, WA 98106-1100
Land country:	UNITED STATES
Land phone nbr:	206933-2200
Operator org name:	Nucor Steel Seattle Inc
Operator org type:	Private
Operator addr line1:	2424 SW ANDOVER ST
Operator city,st,zip:	SEATTLE, WA 98106-1100
Operator country:	UNITED STATES
Operator phone nbr:	(206)933-2200
Operator effective date:	12/05/2002
Site contact name:	Barton D Kale
Site contact addr line1:	2424 SW ANDOVER ST
Site Contact City/State/ Zip:	SEATTLE, WA 98106-1100
Site Contact Country:	UNITED STATES
Site Contact Phone #:	206933-2238
Site Contact EMail:	Not reported
Form Contact NAME:	Barton D Kale
Form Contact ADDR LINE1:	2424 SW ANDOVER ST
Form Contact City,ST,Zip:	SEATTLE, WA 98106-1100
Form Contact Country:	UNITED STATES
Form Contact Phone #:	(206)933-2238
Form Contact EMail:	bart.kale@nucor_seattle.com
Gen Status CD:	LQG
Monthly Generation:	False
Batch Generation:	True
One Time Generation:	False
Transport Own Waste:	False
Tranports Other Waste:	False
Recycler Onsite:	False
Transfer Facility:	False
Other Exemption:	Not reported
UW Battery Gen:	False
Used Oil Transporter:	False
Used Oil Transfer Facility:	False
Used Oil Processor:	False
Used Oil Refiner:	False
Used Oil Fuel Marketer Directs Shipments:	False
Used Oil Fuel Marketer Meets Specs:	False

Waste Streams Generated:

Facility ID:	2091
Data Year:	2008
Description:	Corrosive Class 8 Lab Pack
Mix:	False
Reported Qty:	20 LB

NUCOR STEEL SEATTLE INC (Continued) **1000659093**

Kilo Qty: 9.0720001560384027
Density No: 0
Density Qty: Not reported

Facility ID: 2091
Data Year: 2008
Description: Flammable Liquids Class 3
Mix: False
Reported Qty: 40 LB
Kilo Qty: 18.144000312076805
Density No: 0
Density Qty: Not reported

Facility ID: 2091
Data Year: 2008
Description: Zinc Powder-Lab pack
Mix: False
Reported Qty: 49 LB
Kilo Qty: 22.226400382294088
Density No: 0
Density Qty: Not reported

Facility ID: 2091
Data Year: 2008
Description: Rat Poison Containing Phosphine
Mix: False
Reported Qty: 2 LB
Kilo Qty: 0.90720001560384034
Density No: 0
Density Qty: Not reported

Facility ID: 2091
Data Year: 2008
Description: Wash Water
Mix: False
Reported Qty: 4728.7799999999997 LB
Kilo Qty: 2144.9746448935639
Density No: 0
Density Qty: Not reported

Facility ID: 2091
Data Year: 2008
Description: Gasoline and Water Mixture
Mix: False
Reported Qty: 225.18000000000001 LB
Kilo Qty: 102.14164975683639
Density No: 0
Density Qty: Not reported

Facility ID: 2091
Data Year: 2008
Description: Chlorinated Solvent
Mix: False
Reported Qty: 133.44 LB
Kilo Qty: 60.528385041088228
Density No: 0
Density Qty: Not reported

NUCOR STEEL SEATTLE INC (Continued) **1000659093**

Facility ID:	2091
Data Year:	2008
Description:	Paint Related Materials
Mix:	False
Reported Qty:	250 LB
Kilo Qty:	113.40000195048005
Density No:	0
Density Qty:	Not reported

Facility ID:	2091
Data Year:	2008
Description:	PPE and debris contaminated with K061 dust
Mix:	False
Reported Qty:	7110 LB
Kilo Qty:	3225.0960554716526
Density No:	0
Density Qty:	Not reported

Facility ID:	2091
Data Year:	2008
Description:	Sulfuric acid contaminated PPE
Mix:	False
Reported Qty:	2 LB
Kilo Qty:	0.90720001560384034
Density No:	0
Density Qty:	Not reported

Facility ID:	2091
Data Year:	2008
Description:	Babett Cast off
Mix:	False
Reported Qty:	500 LB
Kilo Qty:	226.80000390096009
Density No:	0
Density Qty:	Not reported

Facility ID:	2091
Data Year:	2008
Description:	Emission Dust from Primary Manufacture of Steel
Mix:	False
Reported Qty:	22797150 LB
Kilo Qty:	10340787.417861544
Density No:	0
Density Qty:	Not reported

Facility ID:	2091
Data Year:	2009
Description:	Chemtreat CL1412
Mix:	False
Reported Qty:	1100.8800000000001 LB
Kilo Qty:	499.3591765889779
Density No:	0
Density Qty:	Not reported

Facility ID:	2091
Data Year:	2009
Description:	Medium Visc Liquid

NUCOR STEEL SEATTLE INC (Continued) **1000659093**

Mix:	False
Reported Qty:	825.65999999999997 LB
Kilo Qty:	374.5193824417334
Density No:	0
Density Qty:	Not reported
Facility ID:	2091
Data Year:	2009
Description:	Potassium Hydroxide contaiminated material
Mix:	False
Reported Qty:	200 LB
Kilo Qty:	90.720001560384034
Density No:	0
Density Qty:	Not reported
Facility ID:	2091
Data Year:	2009
Description:	Furnace pipe with copper and lead and non-TSCA PCB
Mix:	False
Reported Qty:	700 LB
Kilo Qty:	317.52000546134411
Density No:	0
Density Qty:	Not reported
Facility ID:	2091
Data Year:	2009
Description:	Paint related material
Mix:	False
Reported Qty:	930 LB
Kilo Qty:	421.84800725578577
Density No:	0
Density Qty:	Not reported
Facility ID:	2091
Data Year:	2009
Description:	PPE & Debris contaminated with K061
Mix:	False
Reported Qty:	1110 LB
Kilo Qty:	503.49600866013139
Density No:	0
Density Qty:	Not reported
Facility ID:	2091
Data Year:	2009
Description:	Emission dust from primary manufacture of steel
Mix:	False
Reported Qty:	18509400 LB
Kilo Qty:	8395863.984408861
Density No:	0
Density Qty:	Not reported
Facility ID:	2091
Data Year:	2010
Description:	PVC Piping Contaminated with Sulfuric Acid
Mix:	False
Reported Qty:	100 LB
Kilo Qty:	45.360000780192017

NUCOR STEEL SEATTLE INC (Continued) **1000659093**

Density No: 0
Density Qty: Not reported

Shipments Sent:
Facility ID: 2091
Data Year: 2008
Shipment sent data: 5/29/2008
Reported Qty: 20 LB
Kilo Qty: 9.0720001560384

Facility ID: 2091
Data Year: 2008
Shipment sent data: 5/29/2008
Reported Qty: 40 LB
Kilo Qty: 18.1440003120768

Facility ID: 2091
Data Year: 2008
Shipment sent data: 5/29/2008
Reported Qty: 49 LB
Kilo Qty: 22.2264003822941

Facility ID: 2091
Data Year: 2008
Shipment sent data: 6/25/2008
Reported Qty: 2 LB
Kilo Qty: 0.90720001560384

Facility ID: 2091
Data Year: 2008
Shipment sent data: 3/27/2008
Reported Qty: 4728.78 LB
Kilo Qty: 2144.97464489356

Facility ID: 2091
Data Year: 2008
Shipment sent data: 2/22/2008
Reported Qty: 225.18 LB
Kilo Qty: 102.141649756836

Facility ID: 2091
Data Year: 2008
Shipment sent data: 2/22/2008
Reported Qty: 66.72 LB
Kilo Qty: 30.2641925205441

Facility ID: 2091
Data Year: 2008
Shipment sent data: 1/2/2008
Reported Qty: 66.72 LB
Kilo Qty: 30.2641925205441

Facility ID: 2091
Data Year: 2008
Shipment sent data: 5/15/2008
Reported Qty: 250 LB
Kilo Qty: 113.40000195048

NUCOR STEEL SEATTLE INC (Continued) **1000659093**

Facility ID: 2091
Data Year: 2008
Shipment sent data: 5/15/2008
Reported Qty: 2100 LB
Kilo Qty: 952.560016384032

Facility ID: 2091
Data Year: 2008
Shipment sent data: 5/15/2008
Reported Qty: 2100 LB
Kilo Qty: 952.560016384032

Facility ID: 2091
Data Year: 2008
Shipment sent data: 12/18/2008
Reported Qty: 1300 LB
Kilo Qty: 589.680010142496

Facility ID: 2091
Data Year: 2008
Shipment sent data: 12/18/2008
Reported Qty: 1300 LB
Kilo Qty: 589.680010142496

Facility ID: 2091
Data Year: 2008
Shipment sent data: 6/25/2008
Reported Qty: 30 LB
Kilo Qty: 13.6080002340576

Facility ID: 2091
Data Year: 2008
Shipment sent data: 6/25/2008
Reported Qty: 30 LB
Kilo Qty: 13.6080002340576

Facility ID: 2091
Data Year: 2008
Shipment sent data: 2/22/2008
Reported Qty: 125 LB
Kilo Qty: 56.70000097524

Facility ID: 2091
Data Year: 2008
Shipment sent data: 2/22/2008
Reported Qty: 125 LB
Kilo Qty: 56.70000097524

Facility ID: 2091
Data Year: 2008
Shipment sent data: 1/2/2008
Reported Qty: 2 LB
Kilo Qty: 0.90720001560384

Facility ID: 2091
Data Year: 2008
Shipment sent data: 5/15/2008

NUCOR STEEL SEATTLE INC (Continued) **1000659093**

Reported Qty: 500 LB
Kilo Qty: 226.80000390096

Facility ID: 2091
Data Year: 2008
Shipment sent data: 12/29/2008
Reported Qty: 197400 LB
Kilo Qty: 89540.641540099

Waste Stream Comments:
Facility ID: 2091
Data Year: 2006
Comments: A-7 Waste stream is generated through cleaning electrical conections A-8 Spent Electrical Conection Cleaner

Facility ID: 2091
Data Year: 2006
Comments: A-8 Cleaning water with trace amounts of K061 in it

Facility ID: 2091
Data Year: 2006
Comments: A-8 Electric Arc Furnace Dust

Facility ID: 2091
Data Year: 2006
Comments: A-8 Unused Sodium Bicarbiate powder

Facility ID: 2091
Data Year: 2006
Comments: A-7 One time clean out of retired process area

Facility ID: 2091
Data Year: 2006
Comments: A-7 Use of Spray foam for sealing building cracks A-8 Spent Aerosol Spray Foam Sealant cans

Facility ID: 2091
Data Year: 2006
Comments: A-7 Over packing spilled sulfuric acid

Facility ID: 2091
Data Year: 2007
Comments: A-7 Discontiued use of water treatment chemical (bromide tablets) A-8 hard 2 inch pellet

Facility ID: 2091
Data Year: 2007
Comments: A-7 Disposal of unused laboratory chemicals

Facility ID: 2091
Data Year: 2007
Comments: A-8 METAL OXIDE DUST

Facility ID: 2091
Data Year: 2007
Comments: A-8 Electric arc furnace dust

NUCOR STEEL SEATTLE INC (Continued) **1000659093**

Facility ID: 2091
Data Year: 2007
Comments: A-7 sandblast grit used to strip floor coating to prep floor for new coating

Facility ID: 2091
Data Year: 2007
Comments: A-7 One time clean up of retired process area A-8 Spent lead casing

Facility ID: 2091
Data Year: 2007
Comments: A-7 Demolision activity requiring dirt removal A-8 Dirt with high cadmium levels

Facility ID: 2091
Data Year: 2007
Comments: A-7 sandblast grit used to strip floor coating to prep floor for new coating

Facility ID: 2091
Data Year: 2007
Comments: A-7 Disposal of unused laboratory chemicals

Facility ID: 2091
Data Year: 2007
Comments: A-8 Electric arc furnace dust

Facility ID: 2091
Data Year: 2007
Comments: A-7 One time clean up of retired process area A-8 Spent lead casing

Facility ID: 2091
Data Year: 2007
Comments: A-8 METAL OXIDE DUST

Facility ID: 2091
Data Year: 2007
Comments: A-7 Demolision activity requiring dirt removal A-8 Dirt with high cadmium levels

Facility Site ID Number: 2091
EPA ID: WAD988487583
NAICS: 331110
SWC Desc: WT01,WT02
FWC Desc: K061,D001,D002,D018,D039,D040,D012,D007,D003,D005,D006,D010,D004
Form Comm: Not reported
Data Year: 2014
Permit by Rule: False
Treatment by Generator: False
Mixed radioactive waste: False
Importer of hazardous waste: False
Immediate recycler: False
Treatment/Storage/Disposal/Recycling Facility: False
Generator of dangerous fuel waste: False
Generator marketing to burner: False
Other marketers (i.e., blender, distributor, etc.): False

NUCOR STEEL SEATTLE INC (Continued) **1000659093**

Utility boiler burner:	False
Industry boiler burner:	False
Industrial Furnace:	False
Smelter defferal:	False
Universal waste - batteries - generate:	False
Universal waste - thermostats - generate:	False
Universal waste - mercury - generate:	False
Universal waste - lamps - generate:	False
Universal waste - batteries - accumulate:	False
Universal waste - thermostats - accumulate:	False
Universal waste - mercury - accumulate:	False
Universal waste - lamps - accumulate:	False
Destination Facility for Universal Waste:	False
Off-specification used oil burner - utility boiler:	False
Off-specification used oil burner - industrial boiler:	False
Off-specification used oil burner - industrial furnace:	False
Tax Reg #:	602245680
Business Type:	Not reported
Mail Name:	Nucor Steel Seattle Inc
Mail addr line1:	2424 SW ANDOVER ST
Mail city,st,zip:	SEATTLE, WA 98106-1100
Mail country:	UNITED STATES
Legal org name:	Nucor Steel Seattle Inc
Legal org type:	Private
Legal addr line1:	2424 SW ANDOVER ST
Legal city,st,zip:	SEATTLE, WA 98106-1100
Legal country:	UNITED STATES
Legal phone nbr:	206933-2200
Legal effective date:	12/05/2002
Land org name:	Nucor Steel Seattle Inc
Land org type:	Private
Land person name:	Not reported
Land addr line1:	2424 SW ANDOVER ST
Land city,st,zip:	SEATTLE, WA 98106-1100
Land country:	UNITED STATES
Land phone nbr:	206933-2200
Operator org name:	Nucor Steel Seattle Inc
Operator org type:	Private
Operator addr line1:	2424 SW ANDOVER ST
Operator city,st,zip:	SEATTLE, WA 98106-1100
Operator country:	UNITED STATES
Operator phone nbr:	(206)933-2200
Operator effective date:	12/05/2002
Site contact name:	Sean D Wilson
Site contact addr line1:	2424 SW ANDOVER ST
Site Contact City/State/ Zip:	SEATTLE, WA 98106-1100
Site Contact Country:	UNITED STATES
Site Contact Phone #:	(206)933-2223
Site Contact EMail:	Not reported
Form Contact NAME:	Sean D Wilson
Form Contact ADDR LINE1:	2424 SW ANDOVER ST
Form Contact City,ST,Zip:	SEATTLE, WA 98106-1100
Form Contact Country:	UNITED STATES
Form Contact Phone #:	(206)933-2223
Form Contact EMail:	sean.wilson@nucor.com
Gen Status CD:	LQG
Monthly Generation:	False

NUCOR STEEL SEATTLE INC (Continued) **1000659093**

Batch Generation:	True
One Time Generation:	False
Transport Own Waste:	False
Tranports Other Waste:	False
Recycler Onsite:	False
Transfer Facility:	False
Other Exemption:	Not reported
UW Battery Gen:	False
Used Oil Transporter:	False
Used Oil Transfer Facility:	False
Used Oil Processor:	False
Used Oil Refiner:	False
Used Oil Fuel Marketer Directs Shipments:	False
Used Oil Fuel Marketer Meets Specs:	False

Waste Streams Generated:

Facility ID:	2091
Data Year:	2008
Description:	Corrosive Class 8 Lab Pack
Mix:	False
Reported Qty:	20 LB
Kilo Qty:	9.0720001560384027
Density No:	0
Density Qty:	Not reported

Facility ID:	2091
Data Year:	2008
Description:	Flammable Liquids Class 3
Mix:	False
Reported Qty:	40 LB
Kilo Qty:	18.144000312076805
Density No:	0
Density Qty:	Not reported

Facility ID:	2091
Data Year:	2008
Description:	Zinc Powder-Lab pack
Mix:	False
Reported Qty:	49 LB
Kilo Qty:	22.226400382294088
Density No:	0
Density Qty:	Not reported

Facility ID:	2091
Data Year:	2008
Description:	Rat Poison Containing Phosphine
Mix:	False
Reported Qty:	2 LB
Kilo Qty:	0.90720001560384034
Density No:	0
Density Qty:	Not reported

Facility ID:	2091
Data Year:	2008
Description:	Wash Water
Mix:	False
Reported Qty:	4728.7799999999997 LB

NUCOR STEEL SEATTLE INC (Continued) **1000659093**

Kilo Qty: 2144.9746448935639
Density No: 0
Density Qty: Not reported

Facility ID: 2091
Data Year: 2008
Description: Gasoline and Water Mixture
Mix: False
Reported Qty: 225.18000000000001 LB
Kilo Qty: 102.14164975683639
Density No: 0
Density Qty: Not reported

Facility ID: 2091
Data Year: 2008
Description: Chlorinated Solvent
Mix: False
Reported Qty: 133.44 LB
Kilo Qty: 60.528385041088228
Density No: 0
Density Qty: Not reported

Facility ID: 2091
Data Year: 2008
Description: Paint Related Materials
Mix: False
Reported Qty: 250 LB
Kilo Qty: 113.40000195048005
Density No: 0
Density Qty: Not reported

Facility ID: 2091
Data Year: 2008
Description: PPE and debris contaminated with K061 dust
Mix: False
Reported Qty: 7110 LB
Kilo Qty: 3225.0960554716526
Density No: 0
Density Qty: Not reported

Facility ID: 2091
Data Year: 2008
Description: Sulfuric acid contaminated PPE
Mix: False
Reported Qty: 2 LB
Kilo Qty: 0.90720001560384034
Density No: 0
Density Qty: Not reported

Facility ID: 2091
Data Year: 2008
Description: Babett Cast off
Mix: False
Reported Qty: 500 LB
Kilo Qty: 226.80000390096009
Density No: 0
Density Qty: Not reported

NUCOR STEEL SEATTLE INC (Continued) **1000659093**

Facility ID:	2091
Data Year:	2008
Description:	Emission Dust from Primary Manufacture of Steel
Mix:	False
Reported Qty:	22797150 LB
Kilo Qty:	10340787.417861544
Density No:	0
Density Qty:	Not reported

Facility ID:	2091
Data Year:	2009
Description:	Chemtreat CL1412
Mix:	False
Reported Qty:	1100.8800000000001 LB
Kilo Qty:	499.3591765889779
Density No:	0
Density Qty:	Not reported

Facility ID:	2091
Data Year:	2009
Description:	Medium Visc Liquid
Mix:	False
Reported Qty:	825.65999999999997 LB
Kilo Qty:	374.5193824417334
Density No:	0
Density Qty:	Not reported

Facility ID:	2091
Data Year:	2009
Description:	Potassium Hydroxide contaiminated material
Mix:	False
Reported Qty:	200 LB
Kilo Qty:	90.720001560384034
Density No:	0
Density Qty:	Not reported

Facility ID:	2091
Data Year:	2009
Description:	Furnace pipe with copper and lead and non-TSCA PCB
Mix:	False
Reported Qty:	700 LB
Kilo Qty:	317.52000546134411
Density No:	0
Density Qty:	Not reported

Facility ID:	2091
Data Year:	2009
Description:	Paint related material
Mix:	False
Reported Qty:	930 LB
Kilo Qty:	421.84800725578577
Density No:	0
Density Qty:	Not reported

Facility ID:	2091
Data Year:	2009
Description:	PPE & Debris contaminated with K061

NUCOR STEEL SEATTLE INC (Continued) **1000659093**

Mix: False
Reported Qty: 1110 LB
Kilo Qty: 503.49600866013139
Density No: 0
Density Qty: Not reported

Facility ID: 2091
Data Year: 2009
Description: Emission dust from primary manufacture of steel
Mix: False
Reported Qty: 18509400 LB
Kilo Qty: 8395863.984408861
Density No: 0
Density Qty: Not reported

Facility ID: 2091
Data Year: 2010
Description: PVC Piping Contaminated with Sulfuric Acid
Mix: False
Reported Qty: 100 LB
Kilo Qty: 45.360000780192017
Density No: 0
Density Qty: Not reported

Shipments Sent:
Facility ID: 2091
Data Year: 2008
Shipment sent data: 5/29/2008
Reported Qty: 20 LB
Kilo Qty: 9.0720001560384

Facility ID: 2091
Data Year: 2008
Shipment sent data: 5/29/2008
Reported Qty: 40 LB
Kilo Qty: 18.1440003120768

Facility ID: 2091
Data Year: 2008
Shipment sent data: 5/29/2008
Reported Qty: 49 LB
Kilo Qty: 22.2264003822941

Facility ID: 2091
Data Year: 2008
Shipment sent data: 6/25/2008
Reported Qty: 2 LB
Kilo Qty: 0.90720001560384

Facility ID: 2091
Data Year: 2008
Shipment sent data: 3/27/2008
Reported Qty: 4728.78 LB
Kilo Qty: 2144.97464489356

Facility ID: 2091
Data Year: 2008

NUCOR STEEL SEATTLE INC (Continued) **1000659093**

Shipment sent data: 2/22/2008
Reported Qty: 225.18 LB
Kilo Qty: 102.141649756836

Facility ID: 2091
Data Year: 2008
Shipment sent data: 2/22/2008
Reported Qty: 66.72 LB
Kilo Qty: 30.2641925205441

Facility ID: 2091
Data Year: 2008
Shipment sent data: 1/2/2008
Reported Qty: 66.72 LB
Kilo Qty: 30.2641925205441

Facility ID: 2091
Data Year: 2008
Shipment sent data: 5/15/2008
Reported Qty: 250 LB
Kilo Qty: 113.40000195048

Facility ID: 2091
Data Year: 2008
Shipment sent data: 5/15/2008
Reported Qty: 2100 LB
Kilo Qty: 952.560016384032

Facility ID: 2091
Data Year: 2008
Shipment sent data: 5/15/2008
Reported Qty: 2100 LB
Kilo Qty: 952.560016384032

Facility ID: 2091
Data Year: 2008
Shipment sent data: 12/18/2008
Reported Qty: 1300 LB
Kilo Qty: 589.680010142496

Facility ID: 2091
Data Year: 2008
Shipment sent data: 12/18/2008
Reported Qty: 1300 LB
Kilo Qty: 589.680010142496

Facility ID: 2091
Data Year: 2008
Shipment sent data: 6/25/2008
Reported Qty: 30 LB
Kilo Qty: 13.6080002340576

Facility ID: 2091
Data Year: 2008
Shipment sent data: 6/25/2008
Reported Qty: 30 LB
Kilo Qty: 13.6080002340576

NUCOR STEEL SEATTLE INC (Continued) **1000659093**

Facility ID: 2091
Data Year: 2008
Shipment sent data: 2/22/2008
Reported Qty: 125 LB
Kilo Qty: 56.70000097524

Facility ID: 2091
Data Year: 2008
Shipment sent data: 2/22/2008
Reported Qty: 125 LB
Kilo Qty: 56.70000097524

Facility ID: 2091
Data Year: 2008
Shipment sent data: 1/2/2008
Reported Qty: 2 LB
Kilo Qty: 0.90720001560384

Facility ID: 2091
Data Year: 2008
Shipment sent data: 5/15/2008
Reported Qty: 500 LB
Kilo Qty: 226.80000390096

Facility ID: 2091
Data Year: 2008
Shipment sent data: 12/29/2008
Reported Qty: 197400 LB
Kilo Qty: 89540.641540099

Waste Stream Comments:
Facility ID: 2091
Data Year: 2006
Comments: A-7 Waste stream is generated through cleaning electrical conections A-8 Spent Electrical Conection Cleaner

Facility ID: 2091
Data Year: 2006
Comments: A-8 Cleaning water with trace amounts of K061 in it

Facility ID: 2091
Data Year: 2006
Comments: A-8 Electric Arc Furnace Dust

Facility ID: 2091
Data Year: 2006
Comments: A-8 Unused Sodium Bicarbiate powder

Facility ID: 2091
Data Year: 2006
Comments: A-7 One time clean out of retired process area

Facility ID: 2091
Data Year: 2006
Comments: A-7 Use of Spray foam for sealing building cracks A-8 Spent Aerosol Spray Foam Sealant cans

NUCOR STEEL SEATTLE INC (Continued) **1000659093**

Facility ID: 2091
Data Year: 2006
Comments: A-7 Over packing spilled sulfuric acid

Facility ID: 2091
Data Year: 2007
Comments: A-7 Discontiued use of water treatment chemical (bromide tablets) A-8 hard 2 inch pellet

Facility ID: 2091
Data Year: 2007
Comments: A-7 Disposal of unused laboratory chemicals

Facility ID: 2091
Data Year: 2007
Comments: A-8 METAL OXIDE DUST

Facility ID: 2091
Data Year: 2007
Comments: A-8 Electric arc furnace dust

Facility ID: 2091
Data Year: 2007
Comments: A-7 sandblast grit used to strip floor coating to prep floor for new coating

Facility ID: 2091
Data Year: 2007
Comments: A-7 One time clean up of retired process area A-8 Spent lead casing

Facility ID: 2091
Data Year: 2007
Comments: A-7 Demolision activity requiring dirt removal A-8 Dirt with high cadmium levels

Facility ID: 2091
Data Year: 2007
Comments: A-7 sandblast grit used to strip floor coating to prep floor for new coating

Facility ID: 2091
Data Year: 2007
Comments: A-7 Disposal of unused laboratory chemicals

Facility ID: 2091
Data Year: 2007
Comments: A-8 Electric arc furnace dust

Facility ID: 2091
Data Year: 2007
Comments: A-7 One time clean up of retired process area A-8 Spent lead casing

Facility ID: 2091
Data Year: 2007
Comments: A-8 METAL OXIDE DUST

Facility ID: 2091

NUCOR STEEL SEATTLE INC (Continued) **1000659093**

Data Year: 2007
Comments: A-7 Demolision activity requiring dirt removal A-8 Dirt with high cadmium levels

Facility Site ID Number:	2091
EPA ID:	WAD988487583
NAICS:	331111
SWC Desc:	Not reported
FWC Desc:	Not reported
Form Comm:	Not reported
Data Year:	2011
Permit by Rule:	False
Treatment by Generator:	False
Mixed radioactive waste:	False
Importer of hazardous waste:	False
Immediate recycler:	False
Treatment/Storage/Disposal/Recycling Facility:	False
Generator of dangerous fuel waste:	False
Generator marketing to burner:	False
Other marketers (i.e., blender, distributor, etc.):	False
Utility boiler burner:	False
Industry boiler burner:	False
Industrial Furnace:	False
Smelter defferal:	False
Universal waste - batteries - generate:	False
Universal waste - thermostats - generate:	False
Universal waste - mercury - generate:	False
Universal waste - lamps - generate:	False
Universal waste - batteries - accumulate:	False
Universal waste - thermostats - accumulate:	False
Universal waste - mercury - accumulate:	False
Universal waste - lamps - accumulate:	False
Destination Facility for Universal Waste:	False
Off-specification used oil burner - utility boiler:	False
Off-specification used oil burner - industrial boiler:	False
Off-specification used oil burner - industrial furnace:	False
Tax Reg #:	602245680
Business Type:	Not reported
Mail Name:	Nucor Steel Seattle Inc
Mail addr line1:	2424 SW ANDOVER ST
Mail city,st,zip:	SEATTLE, WA 98106-1100
Mail country:	UNITED STATES
Legal org name:	Nucor Steel Seattle Inc
Legal org type:	Private
Legal addr line1:	2424 SW ANDOVER ST
Legal city,st,zip:	SEATTLE, WA 98106-1100
Legal country:	UNITED STATES
Legal phone nbr:	206933-2200
Legal effective date:	12/05/2002
Land org name:	Nucor Steel Seattle Inc
Land org type:	Private
Land person name:	Not reported
Land addr line1:	2424 SW ANDOVER ST
Land city,st,zip:	SEATTLE, WA 98106-1100
Land country:	UNITED STATES
Land phone nbr:	206933-2200

NUCOR STEEL SEATTLE INC (Continued) **1000659093**

Operator org name:	Nucor Steel Seattle Inc
Operator org type:	Private
Operator addr line1:	2424 SW ANDOVER ST
Operator city,st,zip:	SEATTLE, WA 98106-1100
Operator country:	UNITED STATES
Operator phone nbr:	(206)933-2200
Operator effective date:	12/05/2002
Site contact name:	Barton D Kale
Site contact addr line1:	2424 SW ANDOVER ST
Site Contact City/State/ Zip:	SEATTLE, WA 98106-1100
Site Contact Country:	UNITED STATES
Site Contact Phone #:	206933-2238
Site Contact EMail:	Not reported
Form Contact NAME:	Jeromy W Adams
Form Contact ADDR LINE1:	2424 SW ANDOVER ST
Form Contact City,ST,Zip:	SEATTLE, WA 98106-1100
Form Contact Country:	UNITED STATES
Form Contact Phone #:	(206)933-2223
Form Contact EMail:	jeromy.adams@nucor.com
Gen Status CD:	LQG
Monthly Generation:	False
Batch Generation:	True
One Time Generation:	False
Transport Own Waste:	False
Tranports Other Waste:	False
Recycler Onsite:	False
Transfer Facility:	False
Other Exemption:	Not reported
UW Battery Gen:	False
Used Oil Transporter:	False
Used Oil Transfer Facility:	False
Used Oil Processor:	False
Used Oil Refiner:	False
Used Oil Fuel Marketer Directs Shipments:	False
Used Oil Fuel Marketer Meets Specs:	False

Waste Streams Generated:

Facility ID:	2091
Data Year:	2008
Description:	Corrosive Class 8 Lab Pack
Mix:	False
Reported Qty:	20 LB
Kilo Qty:	9.0720001560384027
Density No:	0
Density Qty:	Not reported

Facility ID:	2091
Data Year:	2008
Description:	Flammable Liquids Class 3
Mix:	False
Reported Qty:	40 LB
Kilo Qty:	18.144000312076805
Density No:	0
Density Qty:	Not reported

Facility ID:	2091
Data Year:	2008

NUCOR STEEL SEATTLE INC (Continued) **1000659093**

Description: Zinc Powder-Lab pack
Mix: False
Reported Qty: 49 LB
Kilo Qty: 22.226400382294088
Density No: 0
Density Qty: Not reported

Facility ID: 2091
Data Year: 2008
Description: Rat Poison Containing Phosphine
Mix: False
Reported Qty: 2 LB
Kilo Qty: 0.90720001560384034
Density No: 0
Density Qty: Not reported

Facility ID: 2091
Data Year: 2008
Description: Wash Water
Mix: False
Reported Qty: 4728.7799999999997 LB
Kilo Qty: 2144.9746448935639
Density No: 0
Density Qty: Not reported

Facility ID: 2091
Data Year: 2008
Description: Gasoline and Water Mixture
Mix: False
Reported Qty: 225.18000000000001 LB
Kilo Qty: 102.14164975683639
Density No: 0
Density Qty: Not reported

Facility ID: 2091
Data Year: 2008
Description: Chlorinated Solvent
Mix: False
Reported Qty: 133.44 LB
Kilo Qty: 60.528385041088228
Density No: 0
Density Qty: Not reported

Facility ID: 2091
Data Year: 2008
Description: Paint Related Materials
Mix: False
Reported Qty: 250 LB
Kilo Qty: 113.40000195048005
Density No: 0
Density Qty: Not reported

Facility ID: 2091
Data Year: 2008
Description: PPE and debris contaminated with K061 dust
Mix: False
Reported Qty: 7110 LB

NUCOR STEEL SEATTLE INC (Continued) **1000659093**

Kilo Qty: 3225.0960554716526
Density No: 0
Density Qty: Not reported

Facility ID: 2091
Data Year: 2008
Description: Sulfuric acid contaminated PPE
Mix: False
Reported Qty: 2 LB
Kilo Qty: 0.90720001560384034
Density No: 0
Density Qty: Not reported

Facility ID: 2091
Data Year: 2008
Description: Babett Cast off
Mix: False
Reported Qty: 500 LB
Kilo Qty: 226.80000390096009
Density No: 0
Density Qty: Not reported

Facility ID: 2091
Data Year: 2008
Description: Emission Dust from Primary Manufacture of Steel
Mix: False
Reported Qty: 22797150 LB
Kilo Qty: 10340787.417861544
Density No: 0
Density Qty: Not reported

Facility ID: 2091
Data Year: 2009
Description: Chemtreat CL1412
Mix: False
Reported Qty: 1100.8800000000001 LB
Kilo Qty: 499.3591765889779
Density No: 0
Density Qty: Not reported

Facility ID: 2091
Data Year: 2009
Description: Medium Visc Liquid
Mix: False
Reported Qty: 825.65999999999997 LB
Kilo Qty: 374.5193824417334
Density No: 0
Density Qty: Not reported

Facility ID: 2091
Data Year: 2009
Description: Potassium Hydroxide contaiminated material
Mix: False
Reported Qty: 200 LB
Kilo Qty: 90.720001560384034
Density No: 0
Density Qty: Not reported

NUCOR STEEL SEATTLE INC (Continued) **1000659093**

Facility ID: 2091
Data Year: 2009
Description: Furnace pipe with copper and lead and non-TSCA PCB
Mix: False
Reported Qty: 700 LB
Kilo Qty: 317.52000546134411
Density No: 0
Density Qty: Not reported

Facility ID: 2091
Data Year: 2009
Description: Paint related material
Mix: False
Reported Qty: 930 LB
Kilo Qty: 421.84800725578577
Density No: 0
Density Qty: Not reported

Facility ID: 2091
Data Year: 2009
Description: PPE & Debris contaminated with K061
Mix: False
Reported Qty: 1110 LB
Kilo Qty: 503.49600866013139
Density No: 0
Density Qty: Not reported

Facility ID: 2091
Data Year: 2009
Description: Emission dust from primary manufacture of steel
Mix: False
Reported Qty: 18509400 LB
Kilo Qty: 8395863.984408861
Density No: 0
Density Qty: Not reported

Facility ID: 2091
Data Year: 2010
Description: PVC Piping Contaminated with Sulfuric Acid
Mix: False
Reported Qty: 100 LB
Kilo Qty: 45.360000780192017
Density No: 0
Density Qty: Not reported

Shipments Sent:
Facility ID: 2091
Data Year: 2008
Shipment sent data: 5/29/2008
Reported Qty: 20 LB
Kilo Qty: 9.0720001560384

Facility ID: 2091
Data Year: 2008
Shipment sent data: 5/29/2008
Reported Qty: 40 LB
Kilo Qty: 18.1440003120768

NUCOR STEEL SEATTLE INC (Continued) **1000659093**

Facility ID: 2091
Data Year: 2008
Shipment sent data: 5/29/2008
Reported Qty: 49 LB
Kilo Qty: 22.2264003822941

Facility ID: 2091
Data Year: 2008
Shipment sent data: 6/25/2008
Reported Qty: 2 LB
Kilo Qty: 0.90720001560384

Facility ID: 2091
Data Year: 2008
Shipment sent data: 3/27/2008
Reported Qty: 4728.78 LB
Kilo Qty: 2144.97464489356

Facility ID: 2091
Data Year: 2008
Shipment sent data: 2/22/2008
Reported Qty: 225.18 LB
Kilo Qty: 102.141649756836

Facility ID: 2091
Data Year: 2008
Shipment sent data: 2/22/2008
Reported Qty: 66.72 LB
Kilo Qty: 30.2641925205441

Facility ID: 2091
Data Year: 2008
Shipment sent data: 1/2/2008
Reported Qty: 66.72 LB
Kilo Qty: 30.2641925205441

Facility ID: 2091
Data Year: 2008
Shipment sent data: 5/15/2008
Reported Qty: 250 LB
Kilo Qty: 113.40000195048

Facility ID: 2091
Data Year: 2008
Shipment sent data: 5/15/2008
Reported Qty: 2100 LB
Kilo Qty: 952.560016384032

Facility ID: 2091
Data Year: 2008
Shipment sent data: 5/15/2008
Reported Qty: 2100 LB
Kilo Qty: 952.560016384032

Facility ID: 2091
Data Year: 2008
Shipment sent data: 12/18/2008

NUCOR STEEL SEATTLE INC (Continued) **1000659093**

Reported Qty: 1300 LB
Kilo Qty: 589.680010142496

Facility ID: 2091
Data Year: 2008
Shipment sent data: 12/18/2008
Reported Qty: 1300 LB
Kilo Qty: 589.680010142496

Facility ID: 2091
Data Year: 2008
Shipment sent data: 6/25/2008
Reported Qty: 30 LB
Kilo Qty: 13.6080002340576

Facility ID: 2091
Data Year: 2008
Shipment sent data: 6/25/2008
Reported Qty: 30 LB
Kilo Qty: 13.6080002340576

Facility ID: 2091
Data Year: 2008
Shipment sent data: 2/22/2008
Reported Qty: 125 LB
Kilo Qty: 56.70000097524

Facility ID: 2091
Data Year: 2008
Shipment sent data: 2/22/2008
Reported Qty: 125 LB
Kilo Qty: 56.70000097524

Facility ID: 2091
Data Year: 2008
Shipment sent data: 1/2/2008
Reported Qty: 2 LB
Kilo Qty: 0.90720001560384

Facility ID: 2091
Data Year: 2008
Shipment sent data: 5/15/2008
Reported Qty: 500 LB
Kilo Qty: 226.80000390096

Facility ID: 2091
Data Year: 2008
Shipment sent data: 12/29/2008
Reported Qty: 197400 LB
Kilo Qty: 89540.641540099

Waste Stream Comments:
Facility ID: 2091
Data Year: 2006
Comments: A-7 Waste stream is generated through cleaning electrical conections
A-8 Spent Electrical Conection Cleaner

NUCOR STEEL SEATTLE INC (Continued) **1000659093**

Facility ID: 2091
Data Year: 2006
Comments: A-8 Cleaning water with trace amounts of K061 in it

Facility ID: 2091
Data Year: 2006
Comments: A-8 Electric Arc Furnace Dust

Facility ID: 2091
Data Year: 2006
Comments: A-8 Unused Sodium Bicarbiate powder

Facility ID: 2091
Data Year: 2006
Comments: A-7 One time clean out of retired process area

Facility ID: 2091
Data Year: 2006
Comments: A-7 Use of Spray foam for sealing building cracks A-8 Spent Aerosol Spray Foam Sealant cans

Facility ID: 2091
Data Year: 2006
Comments: A-7 Over packing spilled sulfuric acid

Facility ID: 2091
Data Year: 2007
Comments: A-7 Discontiued use of water treatment chemical (bromide tablets) A-8 hard 2 inch pellet

Facility ID: 2091
Data Year: 2007
Comments: A-7 Disposal of unused laboratory chemicals

Facility ID: 2091
Data Year: 2007
Comments: A-8 METAL OXIDE DUST

Facility ID: 2091
Data Year: 2007
Comments: A-8 Electric arc furnace dust

Facility ID: 2091
Data Year: 2007
Comments: A-7 sandblast grit used to strip floor coating to prep floor for new coating

Facility ID: 2091
Data Year: 2007
Comments: A-7 One time clean up of retired process area A-8 Spent lead casing

Facility ID: 2091
Data Year: 2007
Comments: A-7 Demolision activity requiring dirt removal A-8 Dirt with high cadmium levels

Facility ID: 2091

NUCOR STEEL SEATTLE INC (Continued) **1000659093**

Data Year: 2007
Comments: A-7 sandblast grit used to strip floor coating to prep floor for new coating

Facility ID: 2091
Data Year: 2007
Comments: A-7 Disposal of unused laboratory chemicals

Facility ID: 2091
Data Year: 2007
Comments: A-8 Electric arc furnace dust

Facility ID: 2091
Data Year: 2007
Comments: A-7 One time clean up of retired process area A-8 Spent lead casing

Facility ID: 2091
Data Year: 2007
Comments: A-8 METAL OXIDE DUST

Facility ID: 2091
Data Year: 2007
Comments: A-7 Demolision activity requiring dirt removal A-8 Dirt with high cadmium levels

Facility Site ID Number: 2091
EPA ID: WAD988487583
NAICS: 331111
SWC Desc: WT01 WL02WT02, WSC2
FWC Desc: K061, D001, D002, D005, D006, D008, D018, D035, D039, U002, U121, U141, F003, F005K061 D001 D002 D007 D008 D009 D018 F001 F002
Form Comm: Not reported
Data Year: Not reported
Permit by Rule: False
Treatment by Generator: False
Mixed radioactive waste: False
Importer of hazardous waste: False
Immediate recycler: False
Treatment/Storage/Disposal/Recycling Facility: False
Generator of dangerous fuel waste: False
Generator marketing to burner: False
Other marketers (i.e., blender, distributor, etc.): False
Utility boiler burner: False
Industry boiler burner: False
Industrial Furnace: False
Smelter defferal: False
Universal waste - batteries - generate: False
Universal waste - thermostats - generate: False
Universal waste - mercury - generate: False
Universal waste - lamps - generate: False
Universal waste - batteries - accumulate: False
Universal waste - thermostats - accumulate: False
Universal waste - mercury - accumulate: False
Universal waste - lamps - accumulate: False
Destination Facility for Universal Waste: False
Off-specification used oil burner - utility boiler: False

NUCOR STEEL SEATTLE INC (Continued) **1000659093**

Off-specification used oil burner - industrial boiler: False
Off-specification used oil burner - industrial furnace: False
Tax Reg #: 602245680
Business Type: Not reported
Mail Name: Nucor Steel Seattle Inc
Mail addr line1: 2424 SW ANDOVER ST
Mail city,st,zip: SEATTLE, WA 98106-1100
Mail country: UNITED STATES
Legal org name: Nucor Steel Seattle Inc
Legal org type: Private
Legal addr line1: 2424 SW ANDOVER ST
Legal city,st,zip: SEATTLE, WA 98106-1100
Legal country: UNITED STATES
Legal phone nbr: 206933-2200
Legal effective date: 12/05/2002
Land org name: Nucor Steel Seattle Inc
Land org type: Private
Land person name: Not reported
Land addr line1: 2424 SW ANDOVER ST
Land city,st,zip: SEATTLE, WA 98106-1100
Land country: UNITED STATES
Land phone nbr: 206933-2200
Operator org name: Nucor Steel Seattle Inc
Operator org type: Private
Operator addr line1: 2424 SW ANDOVER ST
Operator city,st,zip: SEATTLE, WA 98106-1100
Operator country: UNITED STATES
Operator phone nbr: (206)933-2200
Operator effective date: 12/05/2002
Site contact name: Barton D Kale
Site contact addr line1: 2424 SW ANDOVER ST
Site Contact City/State/ Zip: SEATTLE, WA 98106-1100
Site Contact Country: UNITED STATES
Site Contact Phone #: 206933-2238
Site Contact EMail: Not reported
Form Contact NAME: Barton D Kale
Form Contact ADDR LINE1: 2424 SW ANDOVER ST
Form Contact City,ST,Zip: SEATTLE, WA 98106-1100
Form Contact Country: UNITED STATES
Form Contact Phone #: (206)933-2238
Form Contact EMail: bart.kale@nucor_seattle.com
Gen Status CD: LQG
Monthly Generation: False
Batch Generation: True
One Time Generation: False
Transport Own Waste: False
Tranports Other Waste: False
Recycler Onsite: False
Transfer Facility: False
Other Exemption: Not reported
UW Battery Gen: False
Used Oil Transporter: False
Used Oil Transfer Facility: False
Used Oil Processor: False
Used Oil Refiner: False
Used Oil Fuel Marketer Directs Shipments: False
Used Oil Fuel Marketer Meets Specs: False

NUCOR STEEL SEATTLE INC (Continued) **1000659093**

Waste Streams Generated:

Facility ID:	2091
Data Year:	2008
Description:	Corrosive Class 8 Lab Pack
Mix:	False
Reported Qty:	20 LB
Kilo Qty:	9.0720001560384027
Density No:	0
Density Qty:	Not reported

Facility ID:	2091
Data Year:	2008
Description:	Flammable Liquids Class 3
Mix:	False
Reported Qty:	40 LB
Kilo Qty:	18.144000312076805
Density No:	0
Density Qty:	Not reported

Facility ID:	2091
Data Year:	2008
Description:	Zinc Powder-Lab pack
Mix:	False
Reported Qty:	49 LB
Kilo Qty:	22.226400382294088
Density No:	0
Density Qty:	Not reported

Facility ID:	2091
Data Year:	2008
Description:	Rat Poison Containing Phosphine
Mix:	False
Reported Qty:	2 LB
Kilo Qty:	0.90720001560384034
Density No:	0
Density Qty:	Not reported

Facility ID:	2091
Data Year:	2008
Description:	Wash Water
Mix:	False
Reported Qty:	4728.7799999999997 LB
Kilo Qty:	2144.9746448935639
Density No:	0
Density Qty:	Not reported

Facility ID:	2091
Data Year:	2008
Description:	Gasoline and Water Mixture
Mix:	False
Reported Qty:	225.18000000000001 LB
Kilo Qty:	102.14164975683639
Density No:	0
Density Qty:	Not reported

Facility ID:	2091
Data Year:	2008

NUCOR STEEL SEATTLE INC (Continued) **1000659093**

Description:	Chlorinated Solvent
Mix:	False
Reported Qty:	133.44 LB
Kilo Qty:	60.528385041088228
Density No:	0
Density Qty:	Not reported
Facility ID:	2091
Data Year:	2008
Description:	Paint Related Materials
Mix:	False
Reported Qty:	250 LB
Kilo Qty:	113.40000195048005
Density No:	0
Density Qty:	Not reported
Facility ID:	2091
Data Year:	2008
Description:	PPE and debris contaminated with K061 dust
Mix:	False
Reported Qty:	7110 LB
Kilo Qty:	3225.0960554716526
Density No:	0
Density Qty:	Not reported
Facility ID:	2091
Data Year:	2008
Description:	Sulfuric acid contaminated PPE
Mix:	False
Reported Qty:	2 LB
Kilo Qty:	0.90720001560384034
Density No:	0
Density Qty:	Not reported
Facility ID:	2091
Data Year:	2008
Description:	Babett Cast off
Mix:	False
Reported Qty:	500 LB
Kilo Qty:	226.80000390096009
Density No:	0
Density Qty:	Not reported
Facility ID:	2091
Data Year:	2008
Description:	Emission Dust from Primary Manufacture of Steel
Mix:	False
Reported Qty:	22797150 LB
Kilo Qty:	10340787.417861544
Density No:	0
Density Qty:	Not reported
Facility ID:	2091
Data Year:	2009
Description:	Chemtreat CL1412
Mix:	False
Reported Qty:	1100.8800000000001 LB

NUCOR STEEL SEATTLE INC (Continued) **1000659093**

Kilo Qty: 499.3591765889779
Density No: 0
Density Qty: Not reported

Facility ID: 2091
Data Year: 2009
Description: Medium Visc Liquid
Mix: False
Reported Qty: 825.65999999999997 LB
Kilo Qty: 374.5193824417334
Density No: 0
Density Qty: Not reported

Facility ID: 2091
Data Year: 2009
Description: Potassium Hydroxide contaiminated material
Mix: False
Reported Qty: 200 LB
Kilo Qty: 90.720001560384034
Density No: 0
Density Qty: Not reported

Facility ID: 2091
Data Year: 2009
Description: Furnace pipe with copper and lead and non-TSCA PCB
Mix: False
Reported Qty: 700 LB
Kilo Qty: 317.52000546134411
Density No: 0
Density Qty: Not reported

Facility ID: 2091
Data Year: 2009
Description: Paint related material
Mix: False
Reported Qty: 930 LB
Kilo Qty: 421.84800725578577
Density No: 0
Density Qty: Not reported

Facility ID: 2091
Data Year: 2009
Description: PPE & Debris contaminated with K061
Mix: False
Reported Qty: 1110 LB
Kilo Qty: 503.49600866013139
Density No: 0
Density Qty: Not reported

Facility ID: 2091
Data Year: 2009
Description: Emission dust from primary manufacture of steel
Mix: False
Reported Qty: 18509400 LB
Kilo Qty: 8395863.984408861
Density No: 0
Density Qty: Not reported

NUCOR STEEL SEATTLE INC (Continued) **1000659093**

Facility ID: 2091
Data Year: 2010
Description: PVC Piping Contaminated with Sulfuric Acid
Mix: False
Reported Qty: 100 LB
Kilo Qty: 45.360000780192017
Density No: 0
Density Qty: Not reported

Shipments Sent:
Facility ID: 2091
Data Year: 2008
Shipment sent data: 5/29/2008
Reported Qty: 20 LB
Kilo Qty: 9.0720001560384

Facility ID: 2091
Data Year: 2008
Shipment sent data: 5/29/2008
Reported Qty: 40 LB
Kilo Qty: 18.1440003120768

Facility ID: 2091
Data Year: 2008
Shipment sent data: 5/29/2008
Reported Qty: 49 LB
Kilo Qty: 22.2264003822941

Facility ID: 2091
Data Year: 2008
Shipment sent data: 6/25/2008
Reported Qty: 2 LB
Kilo Qty: 0.90720001560384

Facility ID: 2091
Data Year: 2008
Shipment sent data: 3/27/2008
Reported Qty: 4728.78 LB
Kilo Qty: 2144.97464489356

Facility ID: 2091
Data Year: 2008
Shipment sent data: 2/22/2008
Reported Qty: 225.18 LB
Kilo Qty: 102.141649756836

Facility ID: 2091
Data Year: 2008
Shipment sent data: 2/22/2008
Reported Qty: 66.72 LB
Kilo Qty: 30.2641925205441

Facility ID: 2091
Data Year: 2008
Shipment sent data: 1/2/2008
Reported Qty: 66.72 LB
Kilo Qty: 30.2641925205441

NUCOR STEEL SEATTLE INC (Continued) **1000659093**

Facility ID: 2091
Data Year: 2008
Shipment sent data: 5/15/2008
Reported Qty: 250 LB
Kilo Qty: 113.40000195048

Facility ID: 2091
Data Year: 2008
Shipment sent data: 5/15/2008
Reported Qty: 2100 LB
Kilo Qty: 952.560016384032

Facility ID: 2091
Data Year: 2008
Shipment sent data: 5/15/2008
Reported Qty: 2100 LB
Kilo Qty: 952.560016384032

Facility ID: 2091
Data Year: 2008
Shipment sent data: 12/18/2008
Reported Qty: 1300 LB
Kilo Qty: 589.680010142496

Facility ID: 2091
Data Year: 2008
Shipment sent data: 12/18/2008
Reported Qty: 1300 LB
Kilo Qty: 589.680010142496

Facility ID: 2091
Data Year: 2008
Shipment sent data: 6/25/2008
Reported Qty: 30 LB
Kilo Qty: 13.6080002340576

Facility ID: 2091
Data Year: 2008
Shipment sent data: 6/25/2008
Reported Qty: 30 LB
Kilo Qty: 13.6080002340576

Facility ID: 2091
Data Year: 2008
Shipment sent data: 2/22/2008
Reported Qty: 125 LB
Kilo Qty: 56.70000097524

Facility ID: 2091
Data Year: 2008
Shipment sent data: 2/22/2008
Reported Qty: 125 LB
Kilo Qty: 56.70000097524

Facility ID: 2091
Data Year: 2008
Shipment sent data: 1/2/2008

NUCOR STEEL SEATTLE INC (Continued) **1000659093**

Reported Qty: 2 LB
Kilo Qty: 0.90720001560384

Facility ID: 2091
Data Year: 2008
Shipment sent data: 5/15/2008
Reported Qty: 500 LB
Kilo Qty: 226.80000390096

Facility ID: 2091
Data Year: 2008
Shipment sent data: 12/29/2008
Reported Qty: 197400 LB
Kilo Qty: 89540.641540099

Waste Stream Comments:
Facility ID: 2091
Data Year: 2006
Comments: A-7 Waste stream is generated through cleaning electrical conections A-8 Spent Electrical Conection Cleaner

Facility ID: 2091
Data Year: 2006
Comments: A-8 Cleaning water with trace amounts of K061 in it

Facility ID: 2091
Data Year: 2006
Comments: A-8 Electric Arc Furnace Dust

Facility ID: 2091
Data Year: 2006
Comments: A-8 Unused Sodium Bicarbiate powder

Facility ID: 2091
Data Year: 2006
Comments: A-7 One time clean out of retired process area

Facility ID: 2091
Data Year: 2006
Comments: A-7 Use of Spray foam for sealing building cracks A-8 Spent Aerosol Spray Foam Sealant cans

Facility ID: 2091
Data Year: 2006
Comments: A-7 Over packing spilled sulfuric acid

Facility ID: 2091
Data Year: 2007
Comments: A-7 Discontiued use of water treatment chemical (bromide tablets) A-8 hard 2 inch pellet

Facility ID: 2091
Data Year: 2007
Comments: A-7 Disposal of unused laboratory chemicals

Facility ID: 2091
Data Year: 2007

NUCOR STEEL SEATTLE INC (Continued) **1000659093**

Comments: A-8 METAL OXIDE DUST

Facility ID: 2091
Data Year: 2007
Comments: A-8 Electric arc furnace dust

Facility ID: 2091
Data Year: 2007
Comments: A-7 sandblast grit used to strip floor coating to prep floor for new coating

Facility ID: 2091
Data Year: 2007
Comments: A-7 One time clean up of retired process area A-8 Spent lead casing

Facility ID: 2091
Data Year: 2007
Comments: A-7 Demolision activity requiring dirt removal A-8 Dirt with high cadmium levels

Facility ID: 2091
Data Year: 2007
Comments: A-7 sandblast grit used to strip floor coating to prep floor for new coating

Facility ID: 2091
Data Year: 2007
Comments: A-7 Disposal of unused laboratory chemicals

Facility ID: 2091
Data Year: 2007
Comments: A-8 Electric arc furnace dust

Facility ID: 2091
Data Year: 2007
Comments: A-7 One time clean up of retired process area A-8 Spent lead casing

Facility ID: 2091
Data Year: 2007
Comments: A-8 METAL OXIDE DUST

Facility ID: 2091
Data Year: 2007
Comments: A-7 Demolision activity requiring dirt removal A-8 Dirt with high cadmium levels

Facility Site ID Number: 2091
EPA ID: WAD988487583
NAICS: 331111
SWC Desc: WT01 WL02WT02, WSC2
FWC Desc: K061, D001, D002, D005, D006, D008, D018, D035, D039, U002, U121, U141, F003, F005K061 D001 D002 D007 D008 D009 D018 F001 F002
Form Comm: Not reported
Data Year: Not reported
Permit by Rule: No
Treatment by Generator: No

NUCOR STEEL SEATTLE INC (Continued) **1000659093**

Mixed radioactive waste:	No
Importer of hazardous waste:	No
Immediate recycler:	No
Treatment/Storage/Disposal/Recycling Facility:	No
Generator of dangerous fuel waste:	No
Generator marketing to burner:	No
Other marketers (i.e., blender, distributor, etc.):	No
Utility boiler burner:	No
Industry boiler burner:	No
Industrial Furnace:	No
Smelter defferal:	No
Universal waste - batteries - generate:	No
Universal waste - thermostats - generate:	No
Universal waste - mercury - generate:	No
Universal waste - lamps - generate:	No
Universal waste - batteries - accumulate:	No
Universal waste - thermostats - accumulate:	No
Universal waste - mercury - accumulate:	No
Universal waste - lamps - accumulate:	No
Destination Facility for Universal Waste:	No
Off-specification used oil burner - utility boiler:	No
Off-specification used oil burner - industrial boiler:	No
Off-specification used oil burner - industrial furnace:	No
Tax Reg #:	602245680
Business Type:	Not reported
Mail Name:	Nucor Steel Seattle Inc
Mail addr line1:	2424 SW ANDOVER ST
Mail city,st,zip:	SEATTLE, WA 98106-1100
Mail country:	UNITED STATES
Legal org name:	Nucor Steel Seattle Inc
Legal org type:	Private
Legal addr line1:	2424 SW ANDOVER ST
Legal city,st,zip:	SEATTLE, WA 98106-1100
Legal country:	UNITED STATES
Legal phone nbr:	206933-2200
Legal effective date:	12/05/2002
Land org name:	Nucor Steel Seattle Inc
Land org type:	Private
Land person name:	Not reported
Land addr line1:	2424 SW ANDOVER ST
Land city,st,zip:	SEATTLE, WA 98106-1100
Land country:	UNITED STATES
Land phone nbr:	206933-2200
Operator org name:	Nucor Steel Seattle Inc
Operator org type:	Private
Operator addr line1:	2424 SW ANDOVER ST
Operator city,st,zip:	SEATTLE, WA 98106-1100
Operator country:	UNITED STATES
Operator phone nbr:	(206)933-2200
Operator effective date:	12/05/2002
Site contact name:	Barton D Kale
Site contact addr line1:	2424 SW ANDOVER ST
Site Contact City/State/ Zip:	SEATTLE, WA 98106-1100
Site Contact Country:	UNITED STATES
Site Contact Phone #:	206933-2238
Site Contact EMail:	Not reported
Form Contact NAME:	Barton D Kale

NUCOR STEEL SEATTLE INC (Continued) **1000659093**

Form Contact ADDR LINE1:	2424 SW ANDOVER ST
Form Contact City,ST,Zip:	SEATTLE, WA 98106-1100
Form Contact Country:	UNITED STATES
Form Contact Phone #:	(206)933-2238
Form Contact EMail:	bart.kale@nucor_seattle.com
Gen Status CD:	LQG
Monthly Generation:	No
Batch Generation:	Yes
One Time Generation:	No
Transport Own Waste:	No
Tranports Other Waste:	No
Recycler Onsite:	No
Transfer Facility:	No
Other Exemption:	Not reported
UW Battery Gen:	No
Used Oil Transporter:	No
Used Oil Transfer Facility:	No
Used Oil Processor:	No
Used Oil Refiner:	No
Used Oil Fuel Marketer Directs Shipments:	No
Used Oil Fuel Marketer Meets Specs:	No

Waste Streams Generated:

Facility ID:	2091
Data Year:	2008
Description:	Corrosive Class 8 Lab Pack
Mix:	False
Reported Qty:	20 LB
Kilo Qty:	9.0720001560384027
Density No:	0
Density Qty:	Not reported

Facility ID:	2091
Data Year:	2008
Description:	Flammable Liquids Class 3
Mix:	False
Reported Qty:	40 LB
Kilo Qty:	18.144000312076805
Density No:	0
Density Qty:	Not reported

Facility ID:	2091
Data Year:	2008
Description:	Zinc Powder-Lab pack
Mix:	False
Reported Qty:	49 LB
Kilo Qty:	22.226400382294088
Density No:	0
Density Qty:	Not reported

Facility ID:	2091
Data Year:	2008
Description:	Rat Poison Containing Phosphine
Mix:	False
Reported Qty:	2 LB
Kilo Qty:	0.90720001560384034
Density No:	0

NUCOR STEEL SEATTLE INC (Continued) **1000659093**

Density Qty: Not reported

Facility ID: 2091
Data Year: 2008
Description: Wash Water
Mix: False
Reported Qty: 4728.7799999999997 LB
Kilo Qty: 2144.9746448935639
Density No: 0
Density Qty: Not reported

Facility ID: 2091
Data Year: 2008
Description: Gasoline and Water Mixture
Mix: False
Reported Qty: 225.18000000000001 LB
Kilo Qty: 102.14164975683639
Density No: 0
Density Qty: Not reported

Facility ID: 2091
Data Year: 2008
Description: Chlorinated Solvent
Mix: False
Reported Qty: 133.44 LB
Kilo Qty: 60.528385041088228
Density No: 0
Density Qty: Not reported

Facility ID: 2091
Data Year: 2008
Description: Paint Related Materials
Mix: False
Reported Qty: 250 LB
Kilo Qty: 113.40000195048005
Density No: 0
Density Qty: Not reported

Facility ID: 2091
Data Year: 2008
Description: PPE and debris contaminated with K061 dust
Mix: False
Reported Qty: 7110 LB
Kilo Qty: 3225.0960554716526
Density No: 0
Density Qty: Not reported

Facility ID: 2091
Data Year: 2008
Description: Sulfuric acid contaminated PPE
Mix: False
Reported Qty: 2 LB
Kilo Qty: 0.90720001560384034
Density No: 0
Density Qty: Not reported

Facility ID: 2091

NUCOR STEEL SEATTLE INC (Continued) **1000659093**

Data Year: 2008
Description: Babett Cast off
Mix: False
Reported Qty: 500 LB
Kilo Qty: 226.80000390096009
Density No: 0
Density Qty: Not reported

Facility ID: 2091
Data Year: 2008
Description: Emission Dust from Primary Manufacture of Steel
Mix: False
Reported Qty: 22797150 LB
Kilo Qty: 10340787.417861544
Density No: 0
Density Qty: Not reported

Facility ID: 2091
Data Year: 2009
Description: Chemtreat CL1412
Mix: False
Reported Qty: 1100.8800000000001 LB
Kilo Qty: 499.3591765889779
Density No: 0
Density Qty: Not reported

Facility ID: 2091
Data Year: 2009
Description: Medium Visc Liquid
Mix: False
Reported Qty: 825.65999999999997 LB
Kilo Qty: 374.5193824417334
Density No: 0
Density Qty: Not reported

Facility ID: 2091
Data Year: 2009
Description: Potassium Hydroxide contaiminated material
Mix: False
Reported Qty: 200 LB
Kilo Qty: 90.720001560384034
Density No: 0
Density Qty: Not reported

Facility ID: 2091
Data Year: 2009
Description: Furnace pipe with copper and lead and non-TSCA PCB
Mix: False
Reported Qty: 700 LB
Kilo Qty: 317.52000546134411
Density No: 0
Density Qty: Not reported

Facility ID: 2091
Data Year: 2009
Description: Paint related material
Mix: False

NUCOR STEEL SEATTLE INC (Continued) **1000659093**

Reported Qty: 930 LB
Kilo Qty: 421.84800725578577
Density No: 0
Density Qty: Not reported

Facility ID: 2091
Data Year: 2009
Description: PPE & Debris contaminated with K061
Mix: False
Reported Qty: 1110 LB
Kilo Qty: 503.49600866013139
Density No: 0
Density Qty: Not reported

Facility ID: 2091
Data Year: 2009
Description: Emission dust from primary manufacture of steel
Mix: False
Reported Qty: 18509400 LB
Kilo Qty: 8395863.984408861
Density No: 0
Density Qty: Not reported

Facility ID: 2091
Data Year: 2010
Description: PVC Piping Contaminated with Sulfuric Acid
Mix: False
Reported Qty: 100 LB
Kilo Qty: 45.360000780192017
Density No: 0
Density Qty: Not reported

Shipments Sent:
Facility ID: 2091
Data Year: 2008
Shipment sent data: 5/29/2008
Reported Qty: 20 LB
Kilo Qty: 9.0720001560384

Facility ID: 2091
Data Year: 2008
Shipment sent data: 5/29/2008
Reported Qty: 40 LB
Kilo Qty: 18.1440003120768

Facility ID: 2091
Data Year: 2008
Shipment sent data: 5/29/2008
Reported Qty: 49 LB
Kilo Qty: 22.2264003822941

Facility ID: 2091
Data Year: 2008
Shipment sent data: 6/25/2008
Reported Qty: 2 LB
Kilo Qty: 0.90720001560384

NUCOR STEEL SEATTLE INC (Continued) **1000659093**

Facility ID: 2091
Data Year: 2008
Shipment sent data: 3/27/2008
Reported Qty: 4728.78 LB
Kilo Qty: 2144.97464489356

Facility ID: 2091
Data Year: 2008
Shipment sent data: 2/22/2008
Reported Qty: 225.18 LB
Kilo Qty: 102.141649756836

Facility ID: 2091
Data Year: 2008
Shipment sent data: 2/22/2008
Reported Qty: 66.72 LB
Kilo Qty: 30.2641925205441

Facility ID: 2091
Data Year: 2008
Shipment sent data: 1/2/2008
Reported Qty: 66.72 LB
Kilo Qty: 30.2641925205441

Facility ID: 2091
Data Year: 2008
Shipment sent data: 5/15/2008
Reported Qty: 250 LB
Kilo Qty: 113.40000195048

Facility ID: 2091
Data Year: 2008
Shipment sent data: 5/15/2008
Reported Qty: 2100 LB
Kilo Qty: 952.560016384032

Facility ID: 2091
Data Year: 2008
Shipment sent data: 5/15/2008
Reported Qty: 2100 LB
Kilo Qty: 952.560016384032

Facility ID: 2091
Data Year: 2008
Shipment sent data: 12/18/2008
Reported Qty: 1300 LB
Kilo Qty: 589.680010142496

Facility ID: 2091
Data Year: 2008
Shipment sent data: 12/18/2008
Reported Qty: 1300 LB
Kilo Qty: 589.680010142496

Facility ID: 2091
Data Year: 2008
Shipment sent data: 6/25/2008

NUCOR STEEL SEATTLE INC (Continued) **1000659093**

Reported Qty: 30 LB
Kilo Qty: 13.6080002340576

Facility ID: 2091
Data Year: 2008
Shipment sent data: 6/25/2008
Reported Qty: 30 LB
Kilo Qty: 13.6080002340576

Facility ID: 2091
Data Year: 2008
Shipment sent data: 2/22/2008
Reported Qty: 125 LB
Kilo Qty: 56.70000097524

Facility ID: 2091
Data Year: 2008
Shipment sent data: 2/22/2008
Reported Qty: 125 LB
Kilo Qty: 56.70000097524

Facility ID: 2091
Data Year: 2008
Shipment sent data: 1/2/2008
Reported Qty: 2 LB
Kilo Qty: 0.90720001560384

Facility ID: 2091
Data Year: 2008
Shipment sent data: 5/15/2008
Reported Qty: 500 LB
Kilo Qty: 226.80000390096

Facility ID: 2091
Data Year: 2008
Shipment sent data: 12/29/2008
Reported Qty: 197400 LB
Kilo Qty: 89540.641540099

Waste Stream Comments:
Facility ID: 2091
Data Year: 2006
Comments: A-7 Waste stream is generated through cleaning electrical conections
A-8 Spent Electrical Conection Cleaner

Facility ID: 2091
Data Year: 2006
Comments: A-8 Cleaning water with trace amounts of K061 in it

Facility ID: 2091
Data Year: 2006
Comments: A-8 Electric Arc Furnace Dust

Facility ID: 2091
Data Year: 2006
Comments: A-8 Unused Sodium Bicarbiate powder

NUCOR STEEL SEATTLE INC (Continued) **1000659093**

Facility ID: 2091
Data Year: 2006
Comments: A-7 One time clean out of retired process area

Facility ID: 2091
Data Year: 2006
Comments: A-7 Use of Spray foam for sealing building cracks A-8 Spent Aerosol Spray Foam Sealant cans

Facility ID: 2091
Data Year: 2006
Comments: A-7 Over packing spilled sulfuric acid

Facility ID: 2091
Data Year: 2007
Comments: A-7 Discontiued use of water treatment chemical (bromide tablets) A-8 hard 2 inch pellet

Facility ID: 2091
Data Year: 2007
Comments: A-7 Disposal of unused laboratory chemicals

Facility ID: 2091
Data Year: 2007
Comments: A-8 METAL OXIDE DUST

Facility ID: 2091
Data Year: 2007
Comments: A-8 Electric arc furnace dust

Facility ID: 2091
Data Year: 2007
Comments: A-7 sandblast grit used to strip floor coating to prep floor for new coating

Facility ID: 2091
Data Year: 2007
Comments: A-7 One time clean up of retired process area A-8 Spent lead casing

Facility ID: 2091
Data Year: 2007
Comments: A-7 Demolision activity requiring dirt removal A-8 Dirt with high cadmium levels

Facility ID: 2091
Data Year: 2007
Comments: A-7 sandblast grit used to strip floor coating to prep floor for new coating

Facility ID: 2091
Data Year: 2007
Comments: A-7 Disposal of unused laboratory chemicals

Facility ID: 2091
Data Year: 2007
Comments: A-8 Electric arc furnace dust

NUCOR STEEL SEATTLE INC (Continued) **1000659093**

Facility ID: 2091
Data Year: 2007
Comments: A-7 One time clean up of retired process area A-8 Spent lead casing

Facility ID: 2091
Data Year: 2007
Comments: A-8 METAL OXIDE DUST

Facility ID: 2091
Data Year: 2007
Comments: A-7 Demolision activity requiring dirt removal A-8 Dirt with high cadmium levels

NPDES:
Facility Status: Active
Facility Type: Industrial NPDES IP
Admin Region: Northwest
Date Issued: 03/24/2011
Latitude: 47.56842999
Longitude: -122.36452
Permit ID: WA0031305
Permit Version: 4
Permit Status: Active
Permit SubStatus: Issued
Ecology Contact: Jeanne Tran
WRIA: Duwamish-Green
Permit Expiration Date: 03/24/2016
Effective Date: 04/01/2011
Days to Expiration: -117

41
ENE
1/2-1
0.779 mi.
4113 ft.

Relative:
Lower

Actual:
7 ft.

BP WEST COAST PRODUCTS **RCRA-LQG** **1000326465**
1652 SW LANDER **HSL** **WAD009590779**
SEATTLE, WA 98124 **CSCSL**
LUST
INST CONTROL
ICR
ALLSITES
SPILLS
FTTS
HIST FTTS
US AIRS
MANIFEST
NPDES

RCRA-LQG:
Date form received by agency: 02/10/2016
Facility name: Not reported
Facility address: 1652 SW LANDER
SEATTLE, WA 98124
EPA ID: WAD009590779
Mailing address: 1652 SW LANDER ST
SEATTLE, WA 98134
Contact: DONOVAN BRENDA
Contact address: 1652 SW LANDER ST
SEATTLE, WA 98134
Contact country: US

BP WEST COAST PRODUCTS (Continued) **1000326465**

Contact telephone: (425)260-7205
Contact email: BRENDA.DONOVAN@BP.COM
EPA Region: Not reported
Land type: Private
Classification: Large Quantity Generator
Description: Handler: generates 1,000 kg or more of hazardous waste during any calendar month; or generates more than 1 kg of acutely hazardous waste during any calendar month; or generates more than 100 kg of any residue or contaminated soil, waste or other debris resulting from the cleanup of a spill, into or on any land or water, of acutely hazardous waste during any calendar month; or generates 1 kg or less of acutely hazardous waste during any calendar month, and accumulates more than 1 kg of acutely hazardous waste at any time; or generates 100 kg or less of any residue or contaminated soil, waste or other debris resulting from the cleanup of a spill, into or on any land or water, of acutely hazardous waste during any calendar month, and accumulates more than 100 kg of that material at any time

Owner/Operator Summary:
Owner/operator name: BP WEST COAST PRODUCTS LLC
Owner/operator address: 150 WEST WARRENVILLE RD
NAPERVILLE, IL 60563
Owner/operator country: US
Owner/operator telephone: (630)836-6880
Legal status: Private
Owner/Operator Type: Owner
Owner/Op start date: Not reported
Owner/Op end date: Not reported

Owner/operator name: BP WEST COAST PRODUCTS
Owner/operator address: 150 WEST WARRENVILLE RD
NAPERVILLE, IL 60563
Owner/operator country: US
Owner/operator telephone: (630)836-6880
Legal status: Private
Owner/Operator Type: Operator
Owner/Op start date: Not reported
Owner/Op end date: Not reported

Handler Activities Summary:
U.S. importer of hazardous waste: No
Mixed waste (haz. and radioactive): No
Recycler of hazardous waste: No
Transporter of hazardous waste: No
Treater, storer or disposer of HW: No
Underground injection activity: No
On-site burner exemption: No
Furnace exemption: No
Used oil fuel burner: No
Used oil processor: No
User oil refiner: No
Used oil fuel marketer to burner: No
Used oil Specification marketer: No
Used oil transfer facility: No
Used oil transporter: No

BP WEST COAST PRODUCTS (Continued) **1000326465**

. Waste code: D008
. Waste name: LEAD

. Waste code: D009
. Waste name: MERCURY

. Waste code: D018
. Waste name: BENZENE

Historical Generators:
Date form received by agency: 02/28/2014
Site name: BP WEST COAST PRODUCTS
Classification: Large Quantity Generator

. Waste code: D001
. Waste name: IGNITABLE WASTE

. Waste code: D018
. Waste name: BENZENE

. Waste code: WP02
. Waste name: Washington State Dangerous Persistent Waste containing Halogenated Organic Compounds (HOC) at a total concentration level of 0.01% to 1.0%.

. Waste code: WT02
. Waste name: Washington State Dangerous Toxic Waste with a toxic constituents concentration greater than or equal to 0.001% and less than 1.0%, determined by biological testing methods or a book designation procedure.

Date form received by agency: 01/24/2012
Site name: BP WEST COAST PRODUCTS
Classification: Small Quantity Generator

. Waste code: D001
. Waste name: IGNITABLE WASTE

. Waste code: D008
. Waste name: LEAD

. Waste code: D018
. Waste name: BENZENE

. Waste code: D035
. Waste name: METHYL ETHYL KETONE

Date form received by agency: 02/14/2011
Site name: BP WEST COAST PRODUCTS
Classification: Conditionally Exempt Small Quantity Generator

. Waste code: D001
. Waste name: IGNITABLE WASTE

. Waste code: D008
. Waste name: LEAD

BP WEST COAST PRODUCTS (Continued) **1000326465**

Date form received by agency: 01/25/2010
Site name: BP WEST COAST PRODUCTS
Classification: Large Quantity Generator

. Waste code: D001
. Waste name: IGNITABLE WASTE

. Waste code: D008
. Waste name: LEAD

. Waste code: D018
. Waste name: BENZENE

Date form received by agency: 12/31/2007
Site name: BP WEST COAST PRODUCTS
Classification: Small Quantity Generator

Date form received by agency: 12/31/2005
Site name: BP WEST COAST PRODUCTS
Classification: Large Quantity Generator

Date form received by agency: 12/31/2003
Site name: BP WEST COAST PRODUCTS
Classification: Large Quantity Generator

Date form received by agency: 09/24/2001
Site name: BP WEST COAST PRODUCTS
Classification: Not a generator, verified

. Waste code: D001
. Waste name: IGNITABLE WASTE

. Waste code: D006
. Waste name: CADMIUM

. Waste code: D008
. Waste name: LEAD

. Waste code: D018
. Waste name: BENZENE

. Waste code: D035
. Waste name: METHYL ETHYL KETONE

. Waste code: U121
. Waste name: METHANE, TRICHLOROFLUORO- (OR) TRICHLOROMONOFLUOROMETHANE

Date form received by agency: 02/25/1998
Site name: ARCO TANK FARM
Classification: Large Quantity Generator

Date form received by agency: 03/01/1996
Site name: ARCO PRODUCTS CO - SEATTLE TERMINAL
Classification: Large Quantity Generator

Date form received by agency: 02/25/1994
Site name: ARCO PRODUCTS COMPANY, SEATTLE TERMINAL

BP WEST COAST PRODUCTS (Continued) **1000326465**

Classification: Large Quantity Generator

Date form received by agency: 09/01/1993
Site name: ARCO PRODUCTS CO
Classification: Large Quantity Generator

Date form received by agency: 12/31/1990
Site name: ARCO PRODUCTS CO
Classification: Large Quantity Generator

Facility Has Received Notices of Violations:
Regulation violated: Not reported
Area of violation: Generators - Records/Reporting
Date violation determined: 03/15/2013
Date achieved compliance: 07/17/2013
Violation lead agency: State
Enforcement action: WRITTEN INFORMAL
Enforcement action date: 04/11/2013
Enf. disposition status: Not reported
Enf. disp. status date: Not reported
Enforcement lead agency: State
Proposed penalty amount: Not reported
Final penalty amount: Not reported
Paid penalty amount: Not reported

Regulation violated: Not reported
Area of violation: Generators - General
Date violation determined: 03/15/2013
Date achieved compliance: 07/17/2013
Violation lead agency: State
Enforcement action: WRITTEN INFORMAL
Enforcement action date: 04/11/2013
Enf. disposition status: Not reported
Enf. disp. status date: Not reported
Enforcement lead agency: State
Proposed penalty amount: Not reported
Final penalty amount: Not reported
Paid penalty amount: Not reported

Regulation violated: Not reported
Area of violation: Generators - Pre-transport
Date violation determined: 03/15/2013
Date achieved compliance: 10/22/2013
Violation lead agency: State
Enforcement action: WRITTEN INFORMAL
Enforcement action date: 04/11/2013
Enf. disposition status: Not reported
Enf. disp. status date: Not reported
Enforcement lead agency: State
Proposed penalty amount: Not reported
Final penalty amount: Not reported
Paid penalty amount: Not reported

Regulation violated: Not reported
Area of violation: Generators - Pre-transport
Date violation determined: 03/15/2013
Date achieved compliance: 10/22/2013

BP WEST COAST PRODUCTS (Continued) **1000326465**

Violation lead agency: State
Enforcement action: Not reported
Enforcement action date: 07/29/2013
Enf. disposition status: Not reported
Enf. disp. status date: Not reported
Enforcement lead agency: State
Proposed penalty amount: Not reported
Final penalty amount: Not reported
Paid penalty amount: Not reported

Regulation violated: Not reported
Area of violation: Universal Waste - Small Quantity Handlers
Date violation determined: 03/15/2013
Date achieved compliance: 07/17/2013
Violation lead agency: State
Enforcement action: WRITTEN INFORMAL
Enforcement action date: 04/11/2013
Enf. disposition status: Not reported
Enf. disp. status date: Not reported
Enforcement lead agency: State
Proposed penalty amount: Not reported
Final penalty amount: Not reported
Paid penalty amount: Not reported

Regulation violated: Not reported
Area of violation: TSD IS-Container Use and Management
Date violation determined: 12/03/2009
Date achieved compliance: 12/29/2009
Violation lead agency: State
Enforcement action: WRITTEN INFORMAL
Enforcement action date: 12/22/2009
Enf. disposition status: Not reported
Enf. disp. status date: Not reported
Enforcement lead agency: State
Proposed penalty amount: Not reported
Final penalty amount: Not reported
Paid penalty amount: Not reported

Regulation violated: SR - -220(1)(a)
Area of violation: Generators - Records/Reporting
Date violation determined: 12/07/2004
Date achieved compliance: 01/11/2005
Violation lead agency: State
Enforcement action: WRITTEN INFORMAL
Enforcement action date: 12/16/2004
Enf. disposition status: Not reported
Enf. disp. status date: Not reported
Enforcement lead agency: State
Proposed penalty amount: Not reported
Final penalty amount: Not reported
Paid penalty amount: Not reported

Regulation violated: SR - -200(1)(c)
Area of violation: Generators - General
Date violation determined: 12/07/2004
Date achieved compliance: 12/08/2004
Violation lead agency: State

BP WEST COAST PRODUCTS (Continued) **1000326465**

Enforcement action: WRITTEN INFORMAL
Enforcement action date: 12/16/2004
Enf. disposition status: Not reported
Enf. disp. status date: Not reported
Enforcement lead agency: State
Proposed penalty amount: Not reported
Final penalty amount: Not reported
Paid penalty amount: Not reported

Regulation violated: SR - -573(9)
Area of violation: Generators - General
Date violation determined: 12/07/2004
Date achieved compliance: 12/07/2004
Violation lead agency: State
Enforcement action: WRITTEN INFORMAL
Enforcement action date: 12/16/2004
Enf. disposition status: Not reported
Enf. disp. status date: Not reported
Enforcement lead agency: State
Proposed penalty amount: Not reported
Final penalty amount: Not reported
Paid penalty amount: Not reported

Regulation violated: SR - -070(3)
Area of violation: Generators - General
Date violation determined: 12/07/2004
Date achieved compliance: 12/14/2004
Violation lead agency: State
Enforcement action: WRITTEN INFORMAL
Enforcement action date: 12/16/2004
Enf. disposition status: Not reported
Enf. disp. status date: Not reported
Enforcement lead agency: State
Proposed penalty amount: Not reported
Final penalty amount: Not reported
Paid penalty amount: Not reported

Regulation violated: SR - -573(11)
Area of violation: Generators - General
Date violation determined: 12/07/2004
Date achieved compliance: 12/13/2004
Violation lead agency: State
Enforcement action: WRITTEN INFORMAL
Enforcement action date: 12/16/2004
Enf. disposition status: Not reported
Enf. disp. status date: Not reported
Enforcement lead agency: State
Proposed penalty amount: Not reported
Final penalty amount: Not reported
Paid penalty amount: Not reported

Regulation violated: SR - -573(10)
Area of violation: Generators - General
Date violation determined: 12/07/2004
Date achieved compliance: 12/08/2004
Violation lead agency: State
Enforcement action: WRITTEN INFORMAL

BP WEST COAST PRODUCTS (Continued) **1000326465**

Enforcement action date: 12/16/2004
Enf. disposition status: Not reported
Enf. disp. status date: Not reported
Enforcement lead agency: State
Proposed penalty amount: Not reported
Final penalty amount: Not reported
Paid penalty amount: Not reported

Regulation violated: SR - -200(2)(a)
Area of violation: Generators - General
Date violation determined: 12/07/2004
Date achieved compliance: 12/08/2004
Violation lead agency: State
Enforcement action: WRITTEN INFORMAL
Enforcement action date: 12/16/2004
Enf. disposition status: Not reported
Enf. disp. status date: Not reported
Enforcement lead agency: State
Proposed penalty amount: Not reported
Final penalty amount: Not reported
Paid penalty amount: Not reported

Regulation violated: SR - -200(1)(a)
Area of violation: Generators - General
Date violation determined: 12/07/2004
Date achieved compliance: 12/13/2004
Violation lead agency: State
Enforcement action: WRITTEN INFORMAL
Enforcement action date: 12/16/2004
Enf. disposition status: Not reported
Enf. disp. status date: Not reported
Enforcement lead agency: State
Proposed penalty amount: Not reported
Final penalty amount: Not reported
Paid penalty amount: Not reported

Regulation violated: SR - -200(1)(d)
Area of violation: Generators - General
Date violation determined: 12/07/2004
Date achieved compliance: 12/08/2004
Violation lead agency: State
Enforcement action: WRITTEN INFORMAL
Enforcement action date: 12/16/2004
Enf. disposition status: Not reported
Enf. disp. status date: Not reported
Enforcement lead agency: State
Proposed penalty amount: Not reported
Final penalty amount: Not reported
Paid penalty amount: Not reported

Regulation violated: SR - -350(3) / -200(1)(e)
Area of violation: Generators - Records/Reporting
Date violation determined: 12/07/2004
Date achieved compliance: 01/04/2005
Violation lead agency: State
Enforcement action: WRITTEN INFORMAL
Enforcement action date: 12/16/2004

BP WEST COAST PRODUCTS (Continued) **1000326465**

Enf. disposition status: Not reported
Enf. disp. status date: Not reported
Enforcement lead agency: State
Proposed penalty amount: Not reported
Final penalty amount: Not reported
Paid penalty amount: Not reported

Regulation violated: SR - -630(6)
Area of violation: Generators - Records/Reporting
Date violation determined: 12/07/2004
Date achieved compliance: 12/28/2004
Violation lead agency: State
Enforcement action: WRITTEN INFORMAL
Enforcement action date: 12/16/2004
Enf. disposition status: Not reported
Enf. disp. status date: Not reported
Enforcement lead agency: State
Proposed penalty amount: Not reported
Final penalty amount: Not reported
Paid penalty amount: Not reported

Regulation violated: SR - -210(3)
Area of violation: Generators - Records/Reporting
Date violation determined: 12/07/2004
Date achieved compliance: 01/04/2005
Violation lead agency: State
Enforcement action: WRITTEN INFORMAL
Enforcement action date: 12/16/2004
Enf. disposition status: Not reported
Enf. disp. status date: Not reported
Enforcement lead agency: State
Proposed penalty amount: Not reported
Final penalty amount: Not reported
Paid penalty amount: Not reported

Evaluation Action Summary:
Evaluation date: 11/14/2014
Evaluation: COMPLIANCE EVALUATION INSPECTION ON-SITE
Area of violation: Not reported
Date achieved compliance: Not reported
Evaluation lead agency: State

Evaluation date: 03/15/2013
Evaluation: COMPLIANCE EVALUATION INSPECTION ON-SITE
Area of violation: Generators - Pre-transport
Date achieved compliance: 10/22/2013
Evaluation lead agency: State

Evaluation date: 03/15/2013
Evaluation: COMPLIANCE EVALUATION INSPECTION ON-SITE
Area of violation: Generators - Records/Reporting
Date achieved compliance: 07/17/2013
Evaluation lead agency: State

Evaluation date: 03/15/2013
Evaluation: COMPLIANCE EVALUATION INSPECTION ON-SITE
Area of violation: Universal Waste - Small Quantity Handlers

BP WEST COAST PRODUCTS (Continued) **1000326465**

Date achieved compliance: 07/17/2013
Evaluation lead agency: State

Evaluation date: 03/15/2013
Evaluation: COMPLIANCE EVALUATION INSPECTION ON-SITE
Area of violation: Generators - General
Date achieved compliance: 07/17/2013
Evaluation lead agency: State

Evaluation date: 12/03/2009
Evaluation: COMPLIANCE EVALUATION INSPECTION ON-SITE
Area of violation: TSD IS-Container Use and Management
Date achieved compliance: 12/29/2009
Evaluation lead agency: State

Evaluation date: 12/07/2004
Evaluation: COMPLIANCE EVALUATION INSPECTION ON-SITE
Area of violation: Generators - General
Date achieved compliance: 12/14/2004
Evaluation lead agency: State

Evaluation date: 12/07/2004
Evaluation: COMPLIANCE EVALUATION INSPECTION ON-SITE
Area of violation: Generators - Records/Reporting
Date achieved compliance: 01/04/2005
Evaluation lead agency: State

Evaluation date: 12/07/2004
Evaluation: COMPLIANCE EVALUATION INSPECTION ON-SITE
Area of violation: Generators - General
Date achieved compliance: 12/07/2004
Evaluation lead agency: State

Evaluation date: 12/07/2004
Evaluation: COMPLIANCE EVALUATION INSPECTION ON-SITE
Area of violation: Generators - General
Date achieved compliance: 12/08/2004
Evaluation lead agency: State

Evaluation date: 12/07/2004
Evaluation: COMPLIANCE EVALUATION INSPECTION ON-SITE
Area of violation: Generators - Records/Reporting
Date achieved compliance: 01/11/2005
Evaluation lead agency: State

Evaluation date: 12/07/2004
Evaluation: COMPLIANCE EVALUATION INSPECTION ON-SITE
Area of violation: Generators - Records/Reporting
Date achieved compliance: 12/28/2004
Evaluation lead agency: State

Evaluation date: 12/07/2004
Evaluation: COMPLIANCE EVALUATION INSPECTION ON-SITE
Area of violation: Generators - General
Date achieved compliance: 12/13/2004
Evaluation lead agency: State

BP WEST COAST PRODUCTS (Continued) **1000326465**

Evaluation date: 03/28/1984
Evaluation: COMPLIANCE EVALUATION INSPECTION ON-SITE
Area of violation: Not reported
Date achieved compliance: Not reported
Evaluation lead agency: State

HSL:
edr_fstat: WA
edr_fzip: Not reported
edr_fcnty: KING
edr_zip: Not reported
Facility Type: Hazardous Sites List
Facility Status: Construction Complete-Performance Monitoring
FSID Number: 2024
Rank: 0
Region: NW
EDR Link ID: 2024
Region Decode: NORTHWEST REGIONAL OFFICE

CSCSL:
Facility ID: 2024
Region: Northwest
Lat/Long: 47.57983 / -122.35499
Brownfield Status: Not reported
Rank Status: 0
Clean Up Siteid: 4426
Site Status: Cleanup Complete-Active O&M/Monitoring
PSI?: Yes
Contaminant Name: Arsenic
Ground Water: Remediated-Below Cleanup Level
Surface Water: Not reported
Soil: Confirmed Above Cleanup Level
Sediment: Not reported
Air: Not reported
Bedrock: Not reported
Responsible Unit: Northwest

Facility ID: 2024
Region: Northwest
Lat/Long: 47.57983 / -122.35499
Brownfield Status: Not reported
Rank Status: 0
Clean Up Siteid: 4426
Site Status: Cleanup Complete-Active O&M/Monitoring
PSI?: Yes
Contaminant Name: Base/Neutral/Acid Organics
Ground Water: Not reported
Surface Water: Suspected
Soil: Suspected
Sediment: Not reported
Air: Not reported
Bedrock: Not reported
Responsible Unit: Northwest

Facility ID: 2024
Region: Northwest
Lat/Long: 47.57983 / -122.35499

BP WEST COAST PRODUCTS (Continued) **1000326465**

Brownfield Status:	Not reported
Rank Status:	0
Clean Up Siteid:	4426
Site Status:	Cleanup Complete-Active O&M/Monitoring
PSI?:	Yes
Contaminant Name:	Benzene
Ground Water:	Confirmed Above Cleanup Level
Surface Water:	Not reported
Soil:	Confirmed Above Cleanup Level
Sediment:	Not reported
Air:	Not reported
Bedrock:	Not reported
Responsible Unit:	Northwest

Facility ID:	2024
Region:	Northwest
Lat/Long:	47.57983 / -122.35499
Brownfield Status:	Not reported
Rank Status:	0
Clean Up Siteid:	4426
Site Status:	Cleanup Complete-Active O&M/Monitoring
PSI?:	Yes
Contaminant Name:	Conventional Contaminants, Inorganic
Ground Water:	Suspected
Surface Water:	Not reported
Soil:	Suspected
Sediment:	Not reported
Air:	Not reported
Bedrock:	Not reported
Responsible Unit:	Northwest

Facility ID:	2024
Region:	Northwest
Lat/Long:	47.57983 / -122.35499
Brownfield Status:	Not reported
Rank Status:	0
Clean Up Siteid:	4426
Site Status:	Cleanup Complete-Active O&M/Monitoring
PSI?:	Yes
Contaminant Name:	Halogenated Organics
Ground Water:	Suspected
Surface Water:	Suspected
Soil:	Suspected
Sediment:	Not reported
Air:	Not reported
Bedrock:	Not reported
Responsible Unit:	Northwest

Facility ID:	2024
Region:	Northwest
Lat/Long:	47.57983 / -122.35499
Brownfield Status:	Not reported
Rank Status:	0
Clean Up Siteid:	4426
Site Status:	Cleanup Complete-Active O&M/Monitoring
PSI?:	Yes
Contaminant Name:	Lead

BP WEST COAST PRODUCTS (Continued) **1000326465**

Ground Water: Remediated-Below Cleanup Level
Surface Water: Not reported
Soil: Confirmed Above Cleanup Level
Sediment: Not reported
Air: Not reported
Bedrock: Not reported
Responsible Unit: Northwest

Facility ID: 2024
Region: Northwest
Lat/Long: 47.57983 / -122.35499
Brownfield Status: Not reported
Rank Status: 0
Clean Up Siteid: 4426
Site Status: Cleanup Complete-Active O&M/Monitoring
PSI?: Yes
Contaminant Name: Metals - Other
Ground Water: Not reported
Surface Water: Suspected
Soil: Suspected
Sediment: Not reported
Air: Not reported
Bedrock: Not reported
Responsible Unit: Northwest

Facility ID: 2024
Region: Northwest
Lat/Long: 47.57983 / -122.35499
Brownfield Status: Not reported
Rank Status: 0
Clean Up Siteid: 4426
Site Status: Cleanup Complete-Active O&M/Monitoring
PSI?: Yes
Contaminant Name: Metals Priority Pollutants
Ground Water: Not reported
Surface Water: Suspected
Soil: Suspected
Sediment: Not reported
Air: Not reported
Bedrock: Not reported
Responsible Unit: Northwest

Facility ID: 2024
Region: Northwest
Lat/Long: 47.57983 / -122.35499
Brownfield Status: Not reported
Rank Status: 0
Clean Up Siteid: 4426
Site Status: Cleanup Complete-Active O&M/Monitoring
PSI?: Yes
Contaminant Name: Pesticides-Unspecified
Ground Water: Suspected
Surface Water: Suspected
Soil: Suspected
Sediment: Not reported
Air: Not reported
Bedrock: Not reported

BP WEST COAST PRODUCTS (Continued) **1000326465**

Responsible Unit: Northwest

Facility ID: 2024
Region: Northwest
Lat/Long: 47.57983 / -122.35499
Brownfield Status: Not reported
Rank Status: 0
Clean Up Siteid: 4426
Site Status: Cleanup Complete-Active O&M/Monitoring
PSI?: Yes
Contaminant Name: Petroleum Products-Unspecified
Ground Water: Not reported
Surface Water: Confirmed Above Cleanup Level
Soil: Not reported
Sediment: Suspected
Air: Not reported
Bedrock: Not reported
Responsible Unit: Northwest

Facility ID: 2024
Region: Northwest
Lat/Long: 47.57983 / -122.35499
Brownfield Status: Not reported
Rank Status: 0
Clean Up Siteid: 4426
Site Status: Cleanup Complete-Active O&M/Monitoring
PSI?: Yes
Contaminant Name: Petroleum-Diesel
Ground Water: Confirmed Above Cleanup Level
Surface Water: Not reported
Soil: Confirmed Above Cleanup Level
Sediment: Not reported
Air: Not reported
Bedrock: Not reported
Responsible Unit: Northwest

Facility ID: 2024
Region: Northwest
Lat/Long: 47.57983 / -122.35499
Brownfield Status: Not reported
Rank Status: 0
Clean Up Siteid: 4426
Site Status: Cleanup Complete-Active O&M/Monitoring
PSI?: Yes
Contaminant Name: Petroleum-Gasoline
Ground Water: Confirmed Above Cleanup Level
Surface Water: Not reported
Soil: Confirmed Above Cleanup Level
Sediment: Not reported
Air: Not reported
Bedrock: Not reported
Responsible Unit: Northwest

Facility ID: 2024
Region: Northwest
Lat/Long: 47.57983 / -122.35499
Brownfield Status: Not reported

BP WEST COAST PRODUCTS (Continued) **1000326465**

Rank Status: 0
Clean Up Siteid: 4426
Site Status: Cleanup Complete-Active O&M/Monitoring
PSI?: Yes
Contaminant Name: Petroleum-Other
Ground Water: Confirmed Above Cleanup Level
Surface Water: Not reported
Soil: Confirmed Above Cleanup Level
Sediment: Not reported
Air: Not reported
Bedrock: Not reported
Responsible Unit: Northwest

Facility ID: 2024
Region: Northwest
Lat/Long: 47.57983 / -122.35499
Brownfield Status: Not reported
Rank Status: 0
Clean Up Siteid: 4426
Site Status: Cleanup Complete-Active O&M/Monitoring
PSI?: Yes
Contaminant Name: Polychlorinated biPhenyls (PCB)
Ground Water: Suspected
Surface Water: Suspected
Soil: Suspected
Sediment: Confirmed Above Cleanup Level
Air: Not reported
Bedrock: Not reported
Responsible Unit: Northwest

Facility ID: 2024
Region: Northwest
Lat/Long: 47.57983 / -122.35499
Brownfield Status: Not reported
Rank Status: 0
Clean Up Siteid: 4426
Site Status: Cleanup Complete-Active O&M/Monitoring
PSI?: Yes
Contaminant Name: Polynuclear Aromatic Hydrocarbons
Ground Water: Confirmed Above Cleanup Level
Surface Water: Suspected
Soil: Confirmed Above Cleanup Level
Sediment: Not reported
Air: Not reported
Bedrock: Not reported
Responsible Unit: Northwest

Facility ID: 2024
Region: Northwest
Lat/Long: 47.57983 / -122.35499
Brownfield Status: Not reported
Rank Status: 0
Clean Up Siteid: 4426
Site Status: Cleanup Complete-Active O&M/Monitoring
PSI?: Yes
Contaminant Name: Tributyltin
Ground Water: Not reported

BP WEST COAST PRODUCTS (Continued) **1000326465**

Surface Water: Not reported
Soil: Not reported
Sediment: Confirmed Above Cleanup Level
Air: Not reported
Bedrock: Not reported
Responsible Unit: Northwest

LUST:
Facility ID: 2024
Lust Status Type: Cleanup Started
Cleanup Site ID: 4426
Cleanup Unit Type: Upland
Process Type: Ecology-supervised or conducted
Cleanup Unit Name: BP West Coast Products Harbor Island Terminal
Lust Status Date: 06/01/1995
Response Section: Northwest
Lat/Long: 47.57983 / -122.35499

INST CONTROL:
Facility Site ID: 2024
Latitude: 47.57983
Longitude: -122.35499
Instrument Type: IC Required but not implemented
Document Type: IC Required in Consent Decree
County Filing # For Individual IC Doc: Not reported
Filing Date Of Individual IC Doc: Not reported
Anchorage Restrictions: No
Drinking Water Restrictions: No
Education Programs: No
Financial Assurance: No
Finfish Harvesting Restrictions: No
Groundwater Restriction: No
Maintenance Requirements: No
No Dredge Zone: No
No Wake Zone: No
Property Use Restriction: No
Restrictive Signage: No
Shell Fish Harvesting Restrictions: No
Soil Restriction: Yes
Surface Water Restriction: No
Swimming Restriction: No
Vessel Draft Restriction: No
CS ID: 4426
Shoreline Stabilization Structure: N
Wave Attenuation Structure: N
Fencing or Other Permanent Access Barriers: N
Simple Soil CAP: N
Engineered CAP: N
Engineered Bottom Barriers: N
Immobilization by Stabilization, Solidification, or Encapsulation: N
Ground Water Extraction and Gradient Control: N
Vertical Ground Water Barrier: N
Impermeable Surface: Y
Restrict Land Use: Y
Restrict All Ground Water Use: Y
Prohibit Domestic Ground Water Well Installation: N

BP WEST COAST PRODUCTS (Continued) **1000326465**

Prohibit All Soil Disturbance: N
Access Barrier: N

ICR:
Date Ecology Received Report: 01/06/92
Contaminants Found at Site: Petroleum products
Media Contaminated: Soil
Waste Management: Tank
Region: North Western
Type of Report Ecology Received: Interim cleanup report
Site Register Issue: 92-15
County Code: 17
Contact: Not reported
Report Title: Not reported

Date Ecology Received Report: 09/15/92
Contaminants Found at Site: Petroleum products
Media Contaminated: Groundwater
Waste Management: Tank
Region: North Western
Type of Report Ecology Received: Interim cleanup report
Site Register Issue: 92-34
County Code: 17
Contact: Not reported
Report Title: Not reported

Date Ecology Received Report: 02/21/93
Contaminants Found at Site: Petroleum products
Media Contaminated: Groundwater, Soil
Waste Management: Tank
Region: North Western
Type of Report Ecology Received: Interim cleanup report
Site Register Issue: 92-46
County Code: 17
Contact: Not reported
Report Title: Not reported

ALLSITES:
Facility Name: BP WEST COAST PRODUCTS
Facility Id: 2024

Interaction: A
Interaction 1: SEDIMENT
Interaction 2: Sediments
Ecology Program: TOXICS
Program Data: ISIS
Facility Alt.: BP West Coast Products
Program ID: Not reported
Date Interaction: 2000-03-20 00:00:00
Date Interaction 3: Not reported
Latitude: 47.579824385999999
Longitude: -122.354975108

Interaction: A
Interaction 1: TIER2

BP WEST COAST PRODUCTS (Continued) **1000326465**

Interaction 2:	Emergency/Haz Chem Rpt TIER2
Ecology Program:	HAZWASTE
Program Data:	EPCRA
Facility Alt.:	Not reported
Program ID:	WAD009590779
Date Interaction:	1988-01-01 00:00:00
Date Interaction 3:	Not reported
Latitude:	47.579824385999999
Longitude:	-122.354975108

Interaction:	A
Interaction 1:	CLASS1
Interaction 2:	Class 1 Facility
Ecology Program:	SPILLS
Program Data:	SPILLS
Facility Alt.:	BP West Coast Products Seattle Terminal
Program ID:	Not reported
Date Interaction:	2006-10-26 00:00:00
Date Interaction 3:	Not reported
Latitude:	47.579824385999999
Longitude:	-122.354975108

Interaction:	A
Interaction 1:	INDSWGP
Interaction 2:	Industrial SW GP
Ecology Program:	WATQUAL
Program Data:	PARIS
Facility Alt.:	BP SEATTLE TERMINAL
Program ID:	WAR005603
Date Interaction:	2005-01-18 00:00:00
Date Interaction 3:	Not reported
Latitude:	47.579824385999999
Longitude:	-122.354975108

Interaction:	A
Interaction 1:	HWG
Interaction 2:	Hazardous Waste Generator
Ecology Program:	HAZWASTE
Program Data:	TURBOWASTE
Facility Alt.:	BP West Coast Products
Program ID:	WAD009590779
Date Interaction:	1980-08-18 00:00:00
Date Interaction 3:	Not reported
Latitude:	47.579824385999999
Longitude:	-122.354975108

Interaction:	A
Interaction 1:	LUST
Interaction 2:	LUST Facility
Ecology Program:	TOXICS
Program Data:	ISIS
Facility Alt.:	Not reported
Program ID:	8803

BP WEST COAST PRODUCTS (Continued) **1000326465**

Date Interaction:	1991-04-26 00:00:00
Date Interaction 3:	Not reported
Latitude:	47.579824385999999
Longitude:	-122.354975108

Interaction:	A
Interaction 1:	HWP
Interaction 2:	Hazardous Waste Planner
Ecology Program:	HAZWASTE
Program Data:	HWPPRT
Facility Alt.:	Not reported
Program ID:	WAD009590779
Date Interaction:	1992-01-01 00:00:00
Date Interaction 3:	Not reported
Latitude:	47.579824385999999
Longitude:	-122.354975108

Interaction:	A
Interaction 1:	UST
Interaction 2:	Underground Storage Tank
Ecology Program:	TOXICS
Program Data:	UST
Facility Alt.:	Not reported
Program ID:	Not reported
Date Interaction:	2000-03-20 00:00:00
Date Interaction 3:	Not reported
Latitude:	47.579824385999999
Longitude:	-122.354975108

Interaction:	A
Interaction 1:	TRI
Interaction 2:	Toxics Release Inventory
Ecology Program:	HAZWASTE
Program Data:	EPCRA
Facility Alt.:	Not reported
Program ID:	WAD009590779
Date Interaction:	1998-01-01 00:00:00
Date Interaction 3:	Not reported
Latitude:	47.579824385999999
Longitude:	-122.354975108

Interaction:	A
Interaction 1:	SCS
Interaction 2:	State Cleanup Site
Ecology Program:	TOXICS
Program Data:	ISIS
Facility Alt.:	BP West Coast Products Harbor Island Terminal
Program ID:	Not reported
Date Interaction:	1900-01-01 00:00:00
Date Interaction 3:	Not reported
Latitude:	47.579824385999999
Longitude:	-122.354975108

BP WEST COAST PRODUCTS (Continued) **1000326465**

Interaction:	A
Interaction 1:	CPLAN
Interaction 2:	Oil Facility Contingency Plan
Ecology Program:	SPILLS
Program Data:	SPILLS
Facility Alt.:	BP West Coast Products Seattle Terminal
Program ID:	Not reported
Date Interaction:	1991-07-01 00:00:00
Date Interaction 3:	Not reported
Latitude:	47.579824385999999
Longitude:	-122.354975108

SPILLS:

Facility ID:	629164
Medium:	SOIL
Material Desc:	PETROLEUM - GASOLINE
Material Qty:	1
Material Units:	GALLON
Date Received:	09/13/2011
Contact Name:	UNKNOWN
Incident Date:	Not reported
Incident Category Type:	Not reported
Incident Category:	Not reported
Latitude:	Not reported
Longitude:	Not reported
Source Type:	Not reported
Source:	Not reported
Vessel Facility Name2:	Not reported
Recovered Quantity:	Not reported
Resp Party Name:	Not reported

Facility ID:	638226
Medium:	IMPERMEABLE CONTAINMENT
Material Desc:	PETROLEUM - DIESEL FUEL
Material Qty:	Not reported
Material Units:	GALLON
Date Received:	12/17/2012
Contact Name:	Not reported
Incident Date:	Not reported
Incident Category Type:	Not reported
Incident Category:	Not reported
Latitude:	Not reported
Longitude:	Not reported
Source Type:	Not reported
Source:	Not reported
Vessel Facility Name2:	Not reported
Recovered Quantity:	Not reported
Resp Party Name:	Not reported

Facility ID:	611580
Medium:	IMPERMEABLE CONTAINMENT
Material Desc:	PETROLEUM - DIESEL FUEL
Material Qty:	5
Material Units:	GALLON
Date Received:	03/16/2009
Contact Name:	Not reported

BP WEST COAST PRODUCTS (Continued) **1000326465**

Incident Date:	Not reported
Incident Category Type:	Not reported
Incident Category:	Not reported
Latitude:	Not reported
Longitude:	Not reported
Source Type:	Not reported
Source:	Not reported
Vessel Facility Name2:	Not reported
Recovered Quantity:	Not reported
Resp Party Name:	Not reported
Facility ID:	555440
Medium:	Not reported
Material Desc:	PETROLEUM - DIESEL FUEL
Material Qty:	2
Material Units:	CUP
Date Received:	05/28/2006
Contact Name:	Not reported
Incident Date:	Not reported
Incident Category Type:	Not reported
Incident Category:	Not reported
Latitude:	Not reported
Longitude:	Not reported
Source Type:	Not reported
Source:	Not reported
Vessel Facility Name2:	Not reported
Recovered Quantity:	Not reported
Resp Party Name:	Not reported
Facility ID:	527785
Medium:	Not reported
Material Desc:	PETROLEUM - DIESEL FUEL
Material Qty:	Not reported
Material Units:	Not reported
Date Received:	07/17/2002
Contact Name:	Not reported
Incident Date:	Not reported
Incident Category Type:	Not reported
Incident Category:	Not reported
Latitude:	Not reported
Longitude:	Not reported
Source Type:	Not reported
Source:	Not reported
Vessel Facility Name2:	Not reported
Recovered Quantity:	Not reported
Resp Party Name:	Not reported
Facility ID:	500787
Medium:	Not reported
Material Desc:	PETROLEUM - DIESEL FUEL
Material Qty:	10
Material Units:	GALLON
Date Received:	10/29/1998
Contact Name:	Not reported
Incident Date:	Not reported
Incident Category Type:	Not reported
Incident Category:	Not reported

BP WEST COAST PRODUCTS (Continued) **1000326465**

Latitude: Not reported
Longitude: Not reported
Source Type: Not reported
Source: Not reported
Vessel Facility Name2: Not reported
Recovered Quantity: Not reported
Resp Party Name: Not reported

FTTS INSP:
Inspection Number: 2004082013535 2
Region: 10
Inspection Date: 08/20/04
Inspector: HOYLES
Violation occurred: No
Investigation Type: Section 6 PCB Federal Conducted
Investigation Reason: Neutral Scheme, Region
Legislation Code: TSCA
Facility Function: User

HIST FTTS INSP:
Inspection Number: 2004082013535 2
Region: 10
Inspection Date: Not reported
Inspector: HOYLES
Violation occurred: No
Investigation Type: Section 6 PCB Federal Conducted
Investigation Reason: Neutral Scheme, Region
Legislation Code: TSCA
Facility Function: User

US AIRS (AFS):
Envid: 1000326465
Region Code: 10
County Code: WA033
Programmatic ID: AIR WAPSC0005303316004
Facility Registry ID: 110000489720
D and B Number: Not reported
Facility Site Name: BP WEST COAST PRODUCTS, SEATTLE TERMINAL
Primary SIC Code: Not reported
NAICS Code: 424710
Default Air Classification Code: SMI
Facility Type of Ownership Code: POF
Air CMS Category Code: SMI
HPV Status: Not reported

US AIRS (AFS):
Region Code: 10
Programmatic ID: AIR WAPSC0005303316004
Facility Registry ID: 110000489720
Air Operating Status Code: OPR
Default Air Classification Code: SMI
Air Program: 40 CFR Part 63 Area Sources
Activity Date: 2015-08-05 00:00:00
Activity Status Date: 2015-09-23 14:56:05

BP WEST COAST PRODUCTS (Continued) **1000326465**

Activity Group: Compliance Monitoring
Activity Type: Inspection/Evaluation
Activity Status: Active

Region Code: 10
Programmatic ID: AIR WAPSC0005303316004
Facility Registry ID: 110000489720
Air Operating Status Code: OPR
Default Air Classification Code: SMI
Air Program: Federally-Enforceable State Operating Permit - Non Title V
Activity Date: 2015-04-22 00:00:00
Activity Status Date: 2015-06-09 13:52:31
Activity Group: Compliance Monitoring
Activity Type: Inspection/Evaluation
Activity Status: Active

Region Code: 10
Programmatic ID: AIR WAPSC0005303316004
Facility Registry ID: 110000489720
Air Operating Status Code: OPR
Default Air Classification Code: SMI
Air Program: Federally-Enforceable State Operating Permit - Non Title V
Activity Date: 2015-04-23 00:00:00
Activity Status Date: 2015-06-09 13:52:31
Activity Group: Compliance Monitoring
Activity Type: Inspection/Evaluation
Activity Status: Active

Region Code: 10
Programmatic ID: AIR WAPSC0005303316004
Facility Registry ID: 110000489720
Air Operating Status Code: OPR
Default Air Classification Code: SMI
Air Program: Federally-Enforceable State Operating Permit - Non Title V
Activity Date: 2015-08-12 00:00:00
Activity Status Date: 2015-09-11 16:55:19
Activity Group: Compliance Monitoring
Activity Type: Inspection/Evaluation
Activity Status: Active

Region Code: 10
Programmatic ID: AIR WAPSC0005303316004
Facility Registry ID: 110000489720
Air Operating Status Code: OPR
Default Air Classification Code: SMI
Air Program: Federally-Enforceable State Operating Permit - Non Title V
Activity Date: 2011-01-10 00:00:00
Activity Status Date: Not reported
Activity Group: Compliance Monitoring
Activity Type: Inspection/Evaluation
Activity Status: Not reported

Region Code: 10
Programmatic ID: AIR WAPSC0005303316004
Facility Registry ID: 110000489720
Air Operating Status Code: OPR
Default Air Classification Code: SMI

BP WEST COAST PRODUCTS (Continued) **1000326465**

Air Program:	Federally-Enforceable State Operating Permit - Non Title V
Activity Date:	2011-04-11 00:00:00
Activity Status Date:	Not reported
Activity Group:	Compliance Monitoring
Activity Type:	Inspection/Evaluation
Activity Status:	Not reported
Region Code:	10
Programmatic ID:	AIR WAPSC0005303316004
Facility Registry ID:	110000489720
Air Operating Status Code:	OPR
Default Air Classification Code:	SMI
Air Program:	Federally-Enforceable State Operating Permit - Non Title V
Activity Date:	2011-05-24 00:00:00
Activity Status Date:	Not reported
Activity Group:	Compliance Monitoring
Activity Type:	Inspection/Evaluation
Activity Status:	Not reported
Region Code:	10
Programmatic ID:	AIR WAPSC0005303316004
Facility Registry ID:	110000489720
Air Operating Status Code:	OPR
Default Air Classification Code:	SMI
Air Program:	Federally-Enforceable State Operating Permit - Non Title V
Activity Date:	2011-08-11 00:00:00
Activity Status Date:	Not reported
Activity Group:	Compliance Monitoring
Activity Type:	Inspection/Evaluation
Activity Status:	Not reported
Region Code:	10
Programmatic ID:	AIR WAPSC0005303316004
Facility Registry ID:	110000489720
Air Operating Status Code:	OPR
Default Air Classification Code:	SMI
Air Program:	Federally-Enforceable State Operating Permit - Non Title V
Activity Date:	2011-09-20 00:00:00
Activity Status Date:	Not reported
Activity Group:	Compliance Monitoring
Activity Type:	Inspection/Evaluation
Activity Status:	Not reported
Region Code:	10
Programmatic ID:	AIR WAPSC0005303316004
Facility Registry ID:	110000489720
Air Operating Status Code:	OPR
Default Air Classification Code:	SMI
Air Program:	Federally-Enforceable State Operating Permit - Non Title V
Activity Date:	2011-10-17 00:00:00
Activity Status Date:	Not reported
Activity Group:	Compliance Monitoring
Activity Type:	Inspection/Evaluation
Activity Status:	Not reported
Region Code:	10
Programmatic ID:	AIR WAPSC0005303316004

BP WEST COAST PRODUCTS (Continued) **1000326465**

Facility Registry ID: 110000489720
Air Operating Status Code: OPR
Default Air Classification Code: SMI
Air Program: Federally-Enforceable State Operating Permit - Non Title V
Activity Date: 2012-02-10 00:00:00
Activity Status Date: Not reported
Activity Group: Compliance Monitoring
Activity Type: Inspection/Evaluation
Activity Status: Not reported

Region Code: 10
Programmatic ID: AIR WAPSC0005303316004
Facility Registry ID: 110000489720
Air Operating Status Code: OPR
Default Air Classification Code: SMI
Air Program: Federally-Enforceable State Operating Permit - Non Title V
Activity Date: 2012-08-23 00:00:00
Activity Status Date: Not reported
Activity Group: Compliance Monitoring
Activity Type: Inspection/Evaluation
Activity Status: Not reported

Region Code: 10
Programmatic ID: AIR WAPSC0005303316004
Facility Registry ID: 110000489720
Air Operating Status Code: OPR
Default Air Classification Code: SMI
Air Program: Federally-Enforceable State Operating Permit - Non Title V
Activity Date: 2012-09-10 00:00:00
Activity Status Date: Not reported
Activity Group: Compliance Monitoring
Activity Type: Inspection/Evaluation
Activity Status: Not reported

Region Code: 10
Programmatic ID: AIR WAPSC0005303316004
Facility Registry ID: 110000489720
Air Operating Status Code: OPR
Default Air Classification Code: SMI
Air Program: Federally-Enforceable State Operating Permit - Non Title V
Activity Date: 2013-02-14 00:00:00
Activity Status Date: Not reported
Activity Group: Compliance Monitoring
Activity Type: Inspection/Evaluation
Activity Status: Not reported

Region Code: 10
Programmatic ID: AIR WAPSC0005303316004
Facility Registry ID: 110000489720
Air Operating Status Code: OPR
Default Air Classification Code: SMI
Air Program: Federally-Enforceable State Operating Permit - Non Title V
Activity Date: 2013-08-21 00:00:00
Activity Status Date: Not reported
Activity Group: Compliance Monitoring
Activity Type: Inspection/Evaluation
Activity Status: Not reported

BP WEST COAST PRODUCTS (Continued) **1000326465**

Region Code: 10
Programmatic ID: AIR WAPSC0005303316004
Facility Registry ID: 110000489720
Air Operating Status Code: OPR
Default Air Classification Code: SMI
Air Program: Federally-Enforceable State Operating Permit - Non Title V
Activity Date: 2013-09-27 00:00:00
Activity Status Date: Not reported
Activity Group: Compliance Monitoring
Activity Type: Inspection/Evaluation
Activity Status: Not reported

Region Code: 10
Programmatic ID: AIR WAPSC0005303316004
Facility Registry ID: 110000489720
Air Operating Status Code: OPR
Default Air Classification Code: SMI
Air Program: Federally-Enforceable State Operating Permit - Non Title V
Activity Date: 2014-03-05 00:00:00
Activity Status Date: Not reported
Activity Group: Compliance Monitoring
Activity Type: Inspection/Evaluation
Activity Status: Not reported

Region Code: 10
Programmatic ID: AIR WAPSC0005303316004
Facility Registry ID: 110000489720
Air Operating Status Code: OPR
Default Air Classification Code: SMI
Air Program: Federally-Enforceable State Operating Permit - Non Title V
Activity Date: 2014-07-23 00:00:00
Activity Status Date: Not reported
Activity Group: Compliance Monitoring
Activity Type: Inspection/Evaluation
Activity Status: Not reported

Region Code: 10
Programmatic ID: AIR WAPSC0005303316004
Facility Registry ID: 110000489720
Air Operating Status Code: OPR
Default Air Classification Code: SMI
Air Program: Federally-Enforceable State Operating Permit - Non Title V
Activity Date: 2014-08-07 00:00:00
Activity Status Date: Not reported
Activity Group: Compliance Monitoring
Activity Type: Inspection/Evaluation
Activity Status: Not reported

Region Code: 10
Programmatic ID: AIR WAPSC0005303316004
Facility Registry ID: 110000489720
Air Operating Status Code: OPR
Default Air Classification Code: SMI
Air Program: MACT Standards (40 CFR Part 63)
Activity Date: Not reported
Activity Status Date: 2014-10-01 20:14:59
Activity Group: Case File

BP WEST COAST PRODUCTS (Continued) **1000326465**

Activity Type:	Case File
Activity Status:	Achieved
Region Code:	10
Programmatic ID:	AIR WAPSC0005303316004
Facility Registry ID:	110000489720
Air Operating Status Code:	OPR
Default Air Classification Code:	SMI
Air Program:	MACT Standards (40 CFR Part 63)
Activity Date:	2014-07-24 00:00:00
Activity Status Date:	2014-09-23 19:37:26
Activity Group:	Compliance Monitoring
Activity Type:	Inspection/Evaluation
Activity Status:	Active
Region Code:	10
Programmatic ID:	AIR WAPSC0005303316004
Facility Registry ID:	110000489720
Air Operating Status Code:	OPR
Default Air Classification Code:	SMI
Air Program:	MACT Standards (40 CFR Part 63)
Activity Date:	2015-04-22 00:00:00
Activity Status Date:	2015-06-09 13:52:31
Activity Group:	Compliance Monitoring
Activity Type:	Inspection/Evaluation
Activity Status:	Active
Region Code:	10
Programmatic ID:	AIR WAPSC0005303316004
Facility Registry ID:	110000489720
Air Operating Status Code:	OPR
Default Air Classification Code:	SMI
Air Program:	MACT Standards (40 CFR Part 63)
Activity Date:	2015-04-23 00:00:00
Activity Status Date:	2015-06-09 13:52:31
Activity Group:	Compliance Monitoring
Activity Type:	Inspection/Evaluation
Activity Status:	Active
Region Code:	10
Programmatic ID:	AIR WAPSC0005303316004
Facility Registry ID:	110000489720
Air Operating Status Code:	OPR
Default Air Classification Code:	SMI
Air Program:	MACT Standards (40 CFR Part 63)
Activity Date:	2015-08-12 00:00:00
Activity Status Date:	2015-09-11 16:55:19
Activity Group:	Compliance Monitoring
Activity Type:	Inspection/Evaluation
Activity Status:	Active
Region Code:	10
Programmatic ID:	AIR WAPSC0005303316004
Facility Registry ID:	110000489720
Air Operating Status Code:	OPR
Default Air Classification Code:	SMI
Air Program:	MACT Standards (40 CFR Part 63)

BP WEST COAST PRODUCTS (Continued) **1000326465**

Activity Date: 2010-09-22 00:00:00
Activity Status Date: Not reported
Activity Group: Compliance Monitoring
Activity Type: Inspection/Evaluation
Activity Status: Not reported

Region Code: 10
Programmatic ID: AIR WAPSC0005303316004
Facility Registry ID: 110000489720
Air Operating Status Code: OPR
Default Air Classification Code: SMI
Air Program: MACT Standards (40 CFR Part 63)
Activity Date: 2011-01-10 00:00:00
Activity Status Date: Not reported
Activity Group: Compliance Monitoring
Activity Type: Inspection/Evaluation
Activity Status: Not reported

Region Code: 10
Programmatic ID: AIR WAPSC0005303316004
Facility Registry ID: 110000489720
Air Operating Status Code: OPR
Default Air Classification Code: SMI
Air Program: MACT Standards (40 CFR Part 63)
Activity Date: 2011-04-11 00:00:00
Activity Status Date: Not reported
Activity Group: Compliance Monitoring
Activity Type: Inspection/Evaluation
Activity Status: Not reported

Region Code: 10
Programmatic ID: AIR WAPSC0005303316004
Facility Registry ID: 110000489720
Air Operating Status Code: OPR
Default Air Classification Code: SMI
Air Program: MACT Standards (40 CFR Part 63)
Activity Date: 2011-05-24 00:00:00
Activity Status Date: Not reported
Activity Group: Compliance Monitoring
Activity Type: Inspection/Evaluation
Activity Status: Not reported

Region Code: 10
Programmatic ID: AIR WAPSC0005303316004
Facility Registry ID: 110000489720
Air Operating Status Code: OPR
Default Air Classification Code: SMI
Air Program: MACT Standards (40 CFR Part 63)
Activity Date: 2011-08-11 00:00:00
Activity Status Date: Not reported
Activity Group: Compliance Monitoring
Activity Type: Inspection/Evaluation
Activity Status: Not reported

Region Code: 10
Programmatic ID: AIR WAPSC0005303316004
Facility Registry ID: 110000489720

BP WEST COAST PRODUCTS (Continued) **1000326465**

Air Operating Status Code: OPR
Default Air Classification Code: SMI
Air Program: MACT Standards (40 CFR Part 63)
Activity Date: 2011-09-20 00:00:00
Activity Status Date: Not reported
Activity Group: Compliance Monitoring
Activity Type: Inspection/Evaluation
Activity Status: Not reported

Region Code: 10
Programmatic ID: AIR WAPSC0005303316004
Facility Registry ID: 110000489720
Air Operating Status Code: OPR
Default Air Classification Code: SMI
Air Program: MACT Standards (40 CFR Part 63)
Activity Date: 2011-10-17 00:00:00
Activity Status Date: Not reported
Activity Group: Compliance Monitoring
Activity Type: Inspection/Evaluation
Activity Status: Not reported

Region Code: 10
Programmatic ID: AIR WAPSC0005303316004
Facility Registry ID: 110000489720
Air Operating Status Code: OPR
Default Air Classification Code: SMI
Air Program: MACT Standards (40 CFR Part 63)
Activity Date: 2012-02-10 00:00:00
Activity Status Date: Not reported
Activity Group: Compliance Monitoring
Activity Type: Inspection/Evaluation
Activity Status: Not reported

Region Code: 10
Programmatic ID: AIR WAPSC0005303316004
Facility Registry ID: 110000489720
Air Operating Status Code: OPR
Default Air Classification Code: SMI
Air Program: MACT Standards (40 CFR Part 63)
Activity Date: 2012-08-23 00:00:00
Activity Status Date: Not reported
Activity Group: Compliance Monitoring
Activity Type: Inspection/Evaluation
Activity Status: Not reported

Region Code: 10
Programmatic ID: AIR WAPSC0005303316004
Facility Registry ID: 110000489720
Air Operating Status Code: OPR
Default Air Classification Code: SMI
Air Program: MACT Standards (40 CFR Part 63)
Activity Date: 2012-09-10 00:00:00
Activity Status Date: Not reported
Activity Group: Compliance Monitoring
Activity Type: Inspection/Evaluation
Activity Status: Not reported

BP WEST COAST PRODUCTS (Continued) **1000326465**

Region Code: 10
Programmatic ID: AIR WAPSC0005303316004
Facility Registry ID: 110000489720
Air Operating Status Code: OPR
Default Air Classification Code: SMI
Air Program: MACT Standards (40 CFR Part 63)
Activity Date: 2013-02-14 00:00:00
Activity Status Date: Not reported
Activity Group: Compliance Monitoring
Activity Type: Inspection/Evaluation
Activity Status: Not reported

Region Code: 10
Programmatic ID: AIR WAPSC0005303316004
Facility Registry ID: 110000489720
Air Operating Status Code: OPR
Default Air Classification Code: SMI
Air Program: MACT Standards (40 CFR Part 63)
Activity Date: 2013-08-21 00:00:00
Activity Status Date: Not reported
Activity Group: Compliance Monitoring
Activity Type: Inspection/Evaluation
Activity Status: Not reported

Region Code: 10
Programmatic ID: AIR WAPSC0005303316004
Facility Registry ID: 110000489720
Air Operating Status Code: OPR
Default Air Classification Code: SMI
Air Program: MACT Standards (40 CFR Part 63)
Activity Date: 2013-09-27 00:00:00
Activity Status Date: Not reported
Activity Group: Compliance Monitoring
Activity Type: Inspection/Evaluation
Activity Status: Not reported

Region Code: 10
Programmatic ID: AIR WAPSC0005303316004
Facility Registry ID: 110000489720
Air Operating Status Code: OPR
Default Air Classification Code: SMI
Air Program: MACT Standards (40 CFR Part 63)
Activity Date: 2014-03-05 00:00:00
Activity Status Date: Not reported
Activity Group: Compliance Monitoring
Activity Type: Inspection/Evaluation
Activity Status: Not reported

Region Code: 10
Programmatic ID: AIR WAPSC0005303316004
Facility Registry ID: 110000489720
Air Operating Status Code: OPR
Default Air Classification Code: SMI
Air Program: MACT Standards (40 CFR Part 63)
Activity Date: 2014-07-23 00:00:00
Activity Status Date: Not reported
Activity Group: Compliance Monitoring

BP WEST COAST PRODUCTS (Continued) **1000326465**

Activity Type: Inspection/Evaluation
Activity Status: Not reported

Region Code: 10
Programmatic ID: AIR WAPSC0005303316004
Facility Registry ID: 110000489720
Air Operating Status Code: OPR
Default Air Classification Code: SMI
Air Program: MACT Standards (40 CFR Part 63)
Activity Date: 2014-07-24 00:00:00
Activity Status Date: Not reported
Activity Group: Compliance Monitoring
Activity Type: Inspection/Evaluation
Activity Status: Not reported

Region Code: 10
Programmatic ID: AIR WAPSC0005303316004
Facility Registry ID: 110000489720
Air Operating Status Code: OPR
Default Air Classification Code: SMI
Air Program: MACT Standards (40 CFR Part 63)
Activity Date: 2014-08-07 00:00:00
Activity Status Date: Not reported
Activity Group: Compliance Monitoring
Activity Type: Inspection/Evaluation
Activity Status: Not reported

Region Code: 10
Programmatic ID: AIR WAPSC0005303316004
Facility Registry ID: 110000489720
Air Operating Status Code: OPR
Default Air Classification Code: SMI
Air Program: New Source Performance Standards
Activity Date: 2015-04-22 00:00:00
Activity Status Date: 2015-06-09 13:52:31
Activity Group: Compliance Monitoring
Activity Type: Inspection/Evaluation
Activity Status: Active

Region Code: 10
Programmatic ID: AIR WAPSC0005303316004
Facility Registry ID: 110000489720
Air Operating Status Code: OPR
Default Air Classification Code: SMI
Air Program: New Source Performance Standards
Activity Date: 2015-04-23 00:00:00
Activity Status Date: 2015-06-09 13:52:31
Activity Group: Compliance Monitoring
Activity Type: Inspection/Evaluation
Activity Status: Active

Region Code: 10
Programmatic ID: AIR WAPSC0005303316004
Facility Registry ID: 110000489720
Air Operating Status Code: OPR
Default Air Classification Code: SMI
Air Program: New Source Performance Standards

BP WEST COAST PRODUCTS (Continued) **1000326465**

Activity Date: 2015-08-12 00:00:00
Activity Status Date: 2015-09-11 16:55:19
Activity Group: Compliance Monitoring
Activity Type: Inspection/Evaluation
Activity Status: Active

Region Code: 10
Programmatic ID: AIR WAPSC0005303316004
Facility Registry ID: 110000489720
Air Operating Status Code: OPR
Default Air Classification Code: SMI
Air Program: New Source Performance Standards
Activity Date: 2010-09-22 00:00:00
Activity Status Date: Not reported
Activity Group: Compliance Monitoring
Activity Type: Inspection/Evaluation
Activity Status: Not reported

Region Code: 10
Programmatic ID: AIR WAPSC0005303316004
Facility Registry ID: 110000489720
Air Operating Status Code: OPR
Default Air Classification Code: SMI
Air Program: New Source Performance Standards
Activity Date: 2011-01-10 00:00:00
Activity Status Date: Not reported
Activity Group: Compliance Monitoring
Activity Type: Inspection/Evaluation
Activity Status: Not reported

Region Code: 10
Programmatic ID: AIR WAPSC0005303316004
Facility Registry ID: 110000489720
Air Operating Status Code: OPR
Default Air Classification Code: SMI
Air Program: New Source Performance Standards
Activity Date: 2011-04-11 00:00:00
Activity Status Date: Not reported
Activity Group: Compliance Monitoring
Activity Type: Inspection/Evaluation
Activity Status: Not reported

Region Code: 10
Programmatic ID: AIR WAPSC0005303316004
Facility Registry ID: 110000489720
Air Operating Status Code: OPR
Default Air Classification Code: SMI
Air Program: New Source Performance Standards
Activity Date: 2011-05-24 00:00:00
Activity Status Date: Not reported
Activity Group: Compliance Monitoring
Activity Type: Inspection/Evaluation
Activity Status: Not reported

Region Code: 10
Programmatic ID: AIR WAPSC0005303316004
Facility Registry ID: 110000489720

BP WEST COAST PRODUCTS (Continued) **1000326465**

Air Operating Status Code: OPR
Default Air Classification Code: SMI
Air Program: New Source Performance Standards
Activity Date: 2011-08-11 00:00:00
Activity Status Date: Not reported
Activity Group: Compliance Monitoring
Activity Type: Inspection/Evaluation
Activity Status: Not reported

Region Code: 10
Programmatic ID: AIR WAPSC0005303316004
Facility Registry ID: 110000489720
Air Operating Status Code: OPR
Default Air Classification Code: SMI
Air Program: New Source Performance Standards
Activity Date: 2011-09-20 00:00:00
Activity Status Date: Not reported
Activity Group: Compliance Monitoring
Activity Type: Inspection/Evaluation
Activity Status: Not reported

Region Code: 10
Programmatic ID: AIR WAPSC0005303316004
Facility Registry ID: 110000489720
Air Operating Status Code: OPR
Default Air Classification Code: SMI
Air Program: New Source Performance Standards
Activity Date: 2011-10-17 00:00:00
Activity Status Date: Not reported
Activity Group: Compliance Monitoring
Activity Type: Inspection/Evaluation
Activity Status: Not reported

Region Code: 10
Programmatic ID: AIR WAPSC0005303316004
Facility Registry ID: 110000489720
Air Operating Status Code: OPR
Default Air Classification Code: SMI
Air Program: New Source Performance Standards
Activity Date: 2012-02-10 00:00:00
Activity Status Date: Not reported
Activity Group: Compliance Monitoring
Activity Type: Inspection/Evaluation
Activity Status: Not reported

Region Code: 10
Programmatic ID: AIR WAPSC0005303316004
Facility Registry ID: 110000489720
Air Operating Status Code: OPR
Default Air Classification Code: SMI
Air Program: New Source Performance Standards
Activity Date: 2012-08-23 00:00:00
Activity Status Date: Not reported
Activity Group: Compliance Monitoring
Activity Type: Inspection/Evaluation
Activity Status: Not reported

BP WEST COAST PRODUCTS (Continued) **1000326465**

Region Code: 10
Programmatic ID: AIR WAPSC0005303316004
Facility Registry ID: 110000489720
Air Operating Status Code: OPR
Default Air Classification Code: SMI
Air Program: New Source Performance Standards
Activity Date: 2012-09-10 00:00:00
Activity Status Date: Not reported
Activity Group: Compliance Monitoring
Activity Type: Inspection/Evaluation
Activity Status: Not reported

Region Code: 10
Programmatic ID: AIR WAPSC0005303316004
Facility Registry ID: 110000489720
Air Operating Status Code: OPR
Default Air Classification Code: SMI
Air Program: New Source Performance Standards
Activity Date: 2013-02-14 00:00:00
Activity Status Date: Not reported
Activity Group: Compliance Monitoring
Activity Type: Inspection/Evaluation
Activity Status: Not reported

Region Code: 10
Programmatic ID: AIR WAPSC0005303316004
Facility Registry ID: 110000489720
Air Operating Status Code: OPR
Default Air Classification Code: SMI
Air Program: New Source Performance Standards
Activity Date: 2013-08-21 00:00:00
Activity Status Date: Not reported
Activity Group: Compliance Monitoring
Activity Type: Inspection/Evaluation
Activity Status: Not reported

Region Code: 10
Programmatic ID: AIR WAPSC0005303316004
Facility Registry ID: 110000489720
Air Operating Status Code: OPR
Default Air Classification Code: SMI
Air Program: New Source Performance Standards
Activity Date: 2013-09-27 00:00:00
Activity Status Date: Not reported
Activity Group: Compliance Monitoring
Activity Type: Inspection/Evaluation
Activity Status: Not reported

Region Code: 10
Programmatic ID: AIR WAPSC0005303316004
Facility Registry ID: 110000489720
Air Operating Status Code: OPR
Default Air Classification Code: SMI
Air Program: New Source Performance Standards
Activity Date: 2014-03-05 00:00:00
Activity Status Date: Not reported
Activity Group: Compliance Monitoring

BP WEST COAST PRODUCTS (Continued) **1000326465**

Activity Type: Inspection/Evaluation
Activity Status: Not reported

Region Code: 10
Programmatic ID: AIR WAPSC0005303316004
Facility Registry ID: 110000489720
Air Operating Status Code: OPR
Default Air Classification Code: SMI
Air Program: New Source Performance Standards
Activity Date: 2014-07-23 00:00:00
Activity Status Date: Not reported
Activity Group: Compliance Monitoring
Activity Type: Inspection/Evaluation
Activity Status: Not reported

Region Code: 10
Programmatic ID: AIR WAPSC0005303316004
Facility Registry ID: 110000489720
Air Operating Status Code: OPR
Default Air Classification Code: SMI
Air Program: New Source Performance Standards
Activity Date: 2014-08-07 00:00:00
Activity Status Date: Not reported
Activity Group: Compliance Monitoring
Activity Type: Inspection/Evaluation
Activity Status: Not reported

Region Code: 10
Programmatic ID: AIR WAPSC0005303316004
Facility Registry ID: 110000489720
Air Operating Status Code: OPR
Default Air Classification Code: SMI
Air Program: State Implementation Plan for National Primary and Secondary Ambient Air Quality Standards
Activity Date: 2004-02-26 00:00:00
Activity Status Date: Not reported
Activity Group: Compliance Monitoring
Activity Type: Inspection/Evaluation
Activity Status: Not reported

Region Code: 10
Programmatic ID: AIR WAPSC0005303316004
Facility Registry ID: 110000489720
Air Operating Status Code: OPR
Default Air Classification Code: SMI
Air Program: State Implementation Plan for National Primary and Secondary Ambient Air Quality Standards
Activity Date: 2004-09-30 00:00:00
Activity Status Date: Not reported
Activity Group: Compliance Monitoring
Activity Type: Inspection/Evaluation
Activity Status: Not reported

Region Code: 10
Programmatic ID: AIR WAPSC0005303316004
Facility Registry ID: 110000489720
Air Operating Status Code: OPR
Default Air Classification Code: SMI
Air Program: State Implementation Plan for National Primary and Secondary Ambient Air Quality Standards

BP WEST COAST PRODUCTS (Continued) **1000326465**

Activity Date: 2005-04-04 00:00:00
Activity Status Date: Not reported
Activity Group: Compliance Monitoring
Activity Type: Inspection/Evaluation
Activity Status: Not reported

Region Code: 10
Programmatic ID: AIR WAPSC0005303316004
Facility Registry ID: 110000489720
Air Operating Status Code: OPR
Default Air Classification Code: SMI
Air Program: State Implementation Plan for National Primary and Secondary Ambient Air Quality Standards
Activity Date: 2005-12-21 00:00:00
Activity Status Date: Not reported
Activity Group: Compliance Monitoring
Activity Type: Inspection/Evaluation
Activity Status: Not reported

Region Code: 10
Programmatic ID: AIR WAPSC0005303316004
Facility Registry ID: 110000489720
Air Operating Status Code: OPR
Default Air Classification Code: SMI
Air Program: State Implementation Plan for National Primary and Secondary Ambient Air Quality Standards
Activity Date: 2006-03-31 00:00:00
Activity Status Date: Not reported
Activity Group: Compliance Monitoring
Activity Type: Inspection/Evaluation
Activity Status: Not reported

Region Code: 10
Programmatic ID: AIR WAPSC0005303316004
Facility Registry ID: 110000489720
Air Operating Status Code: OPR
Default Air Classification Code: SMI
Air Program: State Implementation Plan for National Primary and Secondary Ambient Air Quality Standards
Activity Date: 2007-03-15 00:00:00
Activity Status Date: Not reported
Activity Group: Compliance Monitoring
Activity Type: Inspection/Evaluation
Activity Status: Not reported

Region Code: 10
Programmatic ID: AIR WAPSC0005303316004
Facility Registry ID: 110000489720
Air Operating Status Code: OPR
Default Air Classification Code: SMI
Air Program: State Implementation Plan for National Primary and Secondary Ambient Air Quality Standards
Activity Date: 2008-05-22 00:00:00
Activity Status Date: Not reported
Activity Group: Compliance Monitoring
Activity Type: Inspection/Evaluation
Activity Status: Not reported

Region Code: 10
Programmatic ID: AIR WAPSC0005303316004
Facility Registry ID: 110000489720

BP WEST COAST PRODUCTS (Continued) **1000326465**

Air Operating Status Code: OPR
Default Air Classification Code: SMI
Air Program: State Implementation Plan for National Primary and Secondary Ambient Air Quality Standards
Activity Date: 2009-07-28 00:00:00
Activity Status Date: Not reported
Activity Group: Compliance Monitoring
Activity Type: Inspection/Evaluation
Activity Status: Not reported

Region Code: 10
Programmatic ID: AIR WAPSC0005303316004
Facility Registry ID: 110000489720
Air Operating Status Code: OPR
Default Air Classification Code: SMI
Air Program: State Implementation Plan for National Primary and Secondary Ambient Air Quality Standards
Activity Date: 2010-09-22 00:00:00
Activity Status Date: Not reported
Activity Group: Compliance Monitoring
Activity Type: Inspection/Evaluation
Activity Status: Not reported

WA MANIFEST:
Facility Site ID Number: 2024
EPA ID: WAD009590779
NAICS: 424710
SWC Desc: Not reported
FWC Desc: D001, D006, D008, D018, U121D001 D008 D018
Form Comm: Not reported
Data Year: Not reported
Permit by Rule: No
Treatment by Generator: No
Mixed radioactive waste: No
Importer of hazardous waste: No
Immediate recycler: No
Treatment/Storage/Disposal/Recycling Facility: No
Generator of dangerous fuel waste: No
Generator marketing to burner: No
Other marketers (i.e., blender, distributor, etc.): No
Utility boiler burner: No
Industry boiler burner: No
Industrial Furnace: No
Smelter defferal: No
Universal waste - batteries - generate: No
Universal waste - thermostats - generate: No
Universal waste - mercury - generate: No
Universal waste - lamps - generate: No
Universal waste - batteries - accumulate: No
Universal waste - thermostats - accumulate: No
Universal waste - mercury - accumulate: No
Universal waste - lamps - accumulate: No
Destination Facility for Universal Waste: No
Off-specification used oil burner - utility boiler: No
Off-specification used oil burner - industrial boiler: No
Off-specification used oil burner - industrial furnace: No
Tax Reg #: 602161549
Business Type: Bulk Petroleum Storage

BP WEST COAST PRODUCTS (Continued) **1000326465**

Mail Name:	BP West Coast Products
Mail addr line1:	PO Box 3926
Mail city,st,zip:	SEATTLE, WA 98124
Mail country:	UNITED STATES
Legal org name:	BP West Coast Products
Legal org type:	Private
Legal addr line1:	28100 TORCH PARKWAY 8N
Legal city,st,zip:	WARRENVILLE, IL 60565
Legal country:	UNITED STATES
Legal phone nbr:	630836-6880
Legal effective date:	01/01/2002
Land org name:	BP West Coast Products
Land org type:	Private
Land person name:	Not reported
Land addr line1:	28100 TORCH PARKWAY 8N
Land city,st,zip:	WARRENVILLE, IL 60565
Land country:	UNITED STATES
Land phone nbr:	(630)836-6880
Operator org name:	BP West Coast Products
Operator org type:	Private
Operator addr line1:	PO Box 3926
Operator city,st,zip:	Seattle, WA 98124
Operator country:	UNITED STATES
Operator phone nbr:	(206)623-4635
Operator effective date:	01/01/1997
Site contact name:	Steve Erskine
Site contact addr line1:	PO Box 3926
Site Contact City/State/ Zip:	SEATTLE, WA 98124
Site Contact Country:	UNITED STATES
Site Contact Phone #:	(206)623-4635 X 28
Site Contact EMail:	Not reported
Form Contact NAME:	Brenda Donovan
Form Contact ADDR LINE1:	PO Box 83409
Form Contact City,ST,Zip:	PORTLAND, OR 97283
Form Contact Country:	UNITED STATES
Form Contact Phone #:	(503)240-0385
Form Contact EMail:	donovbk@bp.com
Gen Status CD:	LQG
Monthly Generation:	No
Batch Generation:	Yes
One Time Generation:	No
Transport Own Waste:	No
Tranports Other Waste:	No
Recycler Onsite:	No
Transfer Facility:	No
Other Exemption:	Not reported
UW Battery Gen:	No
Used Oil Transporter:	No
Used Oil Transfer Facility:	No
Used Oil Processor:	No
Used Oil Refiner:	No
Used Oil Fuel Marketer Directs Shipments:	No
Used Oil Fuel Marketer Meets Specs:	No

Waste Streams Generated:

Facility ID:	2024
Data Year:	2008

BP WEST COAST PRODUCTS (Continued) **1000326465**

Description:	Waste Gasoline, Diesel, and Water
Mix:	False
Reported Qty:	225.18000000000001 LB
Kilo Qty:	102.14164975683639
Density No:	0
Density Qty:	Not reported
Facility ID:	2024
Data Year:	2008
Description:	Paint chips
Mix:	False
Reported Qty:	124 LB
Kilo Qty:	56.246400967438099
Density No:	0
Density Qty:	Not reported
Facility ID:	2024
Data Year:	2008
Description:	Tank seals from gasoline tanks
Mix:	False
Reported Qty:	551 LB
Kilo Qty:	249.933604298858
Density No:	0
Density Qty:	Not reported
Facility ID:	2024
Data Year:	2009
Description:	Spent carbon
Mix:	False
Reported Qty:	16000 LB
Kilo Qty:	7257.600124830723
Density No:	0
Density Qty:	Not reported
Facility ID:	2024
Data Year:	2009
Description:	Mixed Aerosol Cans
Mix:	False
Reported Qty:	38 LB
Kilo Qty:	17.236800296472968
Density No:	0
Density Qty:	Not reported
Facility ID:	2024
Data Year:	2009
Description:	Paint chips
Mix:	False
Reported Qty:	1401 LB
Kilo Qty:	635.49361093049015
Density No:	0
Density Qty:	Not reported
Facility ID:	2024
Data Year:	2009
Description:	Tank seals from gasoline tanks
Mix:	False
Reported Qty:	2074 LB

BP WEST COAST PRODUCTS (Continued) **1000326465**

Kilo Qty: 940.76641618118242
Density No: 0
Density Qty: Not reported

Facility ID: 2024
Data Year: 2010
Description: Mixed Aerosol Cans
Mix: False
Reported Qty: 40 LB
Kilo Qty: 18.144000312076805
Density No: 0
Density Qty: Not reported

Facility ID: 2024
Data Year: 2010
Description: Paint chips
Mix: False
Reported Qty: 131 LB
Kilo Qty: 59.42160102205154
Density No: 0
Density Qty: Not reported

Facility ID: 2024
Data Year: 2011
Description: Miscellaneous flammable loosepack
Mix: False
Reported Qty: 288 LB
Kilo Qty: 130.636802
Density No: 0
Density Qty: Not reported

Facility ID: 2024
Data Year: 2011
Description: Contaminated debris
Mix: False
Reported Qty: 341 LB
Kilo Qty: 154.677602
Density No: 0
Density Qty: Not reported

Facility ID: 2024
Data Year: 2011
Description: Petroleum Contaminated Soil
Mix: False
Reported Qty: 1484 LB
Kilo Qty: 673.142411
Density No: 0
Density Qty: Not reported

Facility ID: 2024
Data Year: 2011
Description: Tank seals from gasoline tanks
Mix: False
Reported Qty: 736 LB
Kilo Qty: 333.849605
Density No: 0
Density Qty: Not reported

BP WEST COAST PRODUCTS (Continued) **1000326465**

Facility ID: 2024
Data Year: 2011
Description: Mixed Aerosol Cans
Mix: False
Reported Qty: 118 LB
Kilo Qty: 53.5248009
Density No: 0
Density Qty: Not reported

Facility ID: 2024
Data Year: 2011
Description: Paint chips
Mix: False
Reported Qty: 222 LB
Kilo Qty: 100.699201
Density No: 0
Density Qty: Not reported

Facility ID: 2024
Data Year: 2012
Description: Spent Carbon
Mix: False
Reported Qty: 16000 LB
Kilo Qty: 7257.60012
Density No: 0
Density Qty: Not reported

Facility ID: 2024
Data Year: 2012
Description: Sump sludge
Mix: False
Reported Qty: 2317 LB
Kilo Qty: 1050.99121
Density No: 0
Density Qty: Not reported

Facility ID: 2024
Data Year: 2012
Description: Mixed Aerosol Cans
Mix: False
Reported Qty: 90 LB
Kilo Qty: 40.8240007
Density No: 0
Density Qty: Not reported

Facility ID: 2024
Data Year: 2012
Description: Paint chips
Mix: False
Reported Qty: 358 LB
Kilo Qty: 162.388802
Density No: 0
Density Qty: Not reported

Facility ID: 2024
Data Year: 2013
Description: Sump Sludge

BP WEST COAST PRODUCTS (Continued) **1000326465**

Mix: False
Reported Qty: 4291 LB
Kilo Qty: 1946.39763
Density No: 0
Density Qty: Not reported

Shipments Sent:
Facility ID: 2024
Data Year: 2009
Shipment sent data: 5/14/2009
Reported Qty: 16000 LB
Kilo Qty: 7257.60012483072

Facility ID: 2024
Data Year: 2009
Shipment sent data: 5/29/2009
Reported Qty: 1270 LB
Kilo Qty: 576.072009908439

Facility ID: 2024
Data Year: 2009
Shipment sent data: 1/7/2009
Reported Qty: 131 LB
Kilo Qty: 59.4216010220515

Facility ID: 2024
Data Year: 2009
Shipment sent data: 6/19/2009
Reported Qty: 263 LB
Kilo Qty: 119.296802051905

Facility ID: 2024
Data Year: 2009
Shipment sent data: 5/13/2009
Reported Qty: 1811 LB
Kilo Qty: 821.469614129277

Facility ID: 2024
Data Year: 2009
Shipment sent data: 11/11/2009
Reported Qty: 18 LB
Kilo Qty: 8.16480014043456

Facility ID: 2024
Data Year: 2009
Shipment sent data: 7/8/2009
Reported Qty: 20 LB
Kilo Qty: 9.0720001560384

Facility ID: 2024
Data Year: 2010
Shipment sent data: 12/3/2010
Reported Qty: 21 LB
Kilo Qty: 9.52560016384032

Facility ID: 2024
Data Year: 2010

BP WEST COAST PRODUCTS (Continued) **1000326465**

Shipment sent data: 4/21/2010
Reported Qty: 19 LB
Kilo Qty: 8.61840014823648

Facility ID: 2024
Data Year: 2010
Shipment sent data: 9/23/2010
Reported Qty: 131 LB
Kilo Qty: 59.4216010220515

Facility ID: 2024
Data Year: 2011
Shipment sent data: 2011-03-16 00:00:00
Reported Qty: 271 LB
Kilo Qty: 122.925602

Facility ID: 2024
Data Year: 2011
Shipment sent data: 2011-04-28 00:00:00
Reported Qty: 17 LB
Kilo Qty: 7.71120013

Facility ID: 2024
Data Year: 2011
Shipment sent data: 2011-11-03 00:00:00
Reported Qty: 341 LB
Kilo Qty: 154.677602

Facility ID: 2024
Data Year: 2011
Shipment sent data: 2011-06-16 00:00:00
Reported Qty: 957 LB
Kilo Qty: 434.095207

Facility ID: 2024
Data Year: 2011
Shipment sent data: 2011-04-28 00:00:00
Reported Qty: 527 LB
Kilo Qty: 239.047204

Facility ID: 2024
Data Year: 2011
Shipment sent data: 2011-11-03 00:00:00
Reported Qty: 736 LB
Kilo Qty: 333.849605

Facility ID: 2024
Data Year: 2011
Shipment sent data: 2011-10-05 00:00:00
Reported Qty: 7 LB
Kilo Qty: 3.17520005

Facility ID: 2024
Data Year: 2011
Shipment sent data: 2011-04-28 00:00:00
Reported Qty: 9 LB
Kilo Qty: 4.08240007

BP WEST COAST PRODUCTS (Continued) **1000326465**

Facility ID: 2024
Data Year: 2011
Shipment sent data: 2011-03-16 00:00:00
Reported Qty: 83 LB
Kilo Qty: 37.6488006

Facility ID: 2024
Data Year: 2011
Shipment sent data: 2011-07-18 00:00:00
Reported Qty: 19 LB
Kilo Qty: 8.61840014

Waste Stream Comments:
Facility ID: 2024
Data Year: 2006
Comments: W319 means roof seal from gasoline storage tank

Facility ID: 2024
Data Year: 2006
Comments: managment - Spent carbon is thermally regenerated

Facility ID: 2024
Data Year: 2007
Comments: A-7 Diesel additive off spec A-8 Diesel additive

Facility ID: 2024
Data Year: 2007
Comments: need to change A-8 code

Facility ID: 2024
Data Year: 2007
Comments: A-7 Diesel additive off spec A-8 Diesel additive

Facility ID: 2024
Data Year: 2007
Comments: A-7 One time purchase-off spec product. A-8 Product used in diesel to guard against gelling

Facility ID: 2024
Data Year: 2007
Comments: A-7 Diesel additive off spec A-8 Diesel additive off spec

Facility ID: 2024
Data Year: 2007
Comments: A-7 Diesel Additive off spec A-8 Diesel additive

Facility ID: 2024
Data Year: 2007
Comments: need to change A-8 code

Facility ID: 2024
Data Year: 2007
Comments: A-7 Diesel additive off spec A-8 Diesel additive off spec

Facility ID: 2024
Data Year: 2007
Comments: A-7 One time purchase-off spec product. A-8 Product used in diesel to

BP WEST COAST PRODUCTS (Continued) **1000326465**

guard against gelling

Facility ID: 2024
Data Year: 2007
Comments: A-7 Diesel Additive off spec A-8 Diesel additive

Facility ID: 2024
Data Year: 2008
Comments: A-7. Generated from tank cleaning.

Facility ID: 2024
Data Year: 2008
Comments: A-7. Paint chips generated from tank cleaning. A-8. Contains lead and paint chips.

Facility ID: 2024
Data Year: 2008
Comments: A-7. Tank seals removed from gasoline tank during maintenance.

Facility ID: 2024
Data Year: 2009
Comments: A-7. Tank seals removed from gasoline tank during maintenance.

Facility ID: 2024
Data Year: 2009
Comments: A-7. Paint chips generated from tank cleaning. A-8. Contains lead and paint chips.

Facility ID: 2024
Data Year: 2009
Comments: B-4 and B-5. The spent carbon was thermally regenerated.

Facility ID: 2024
Data Year: 2009
Comments: A-7. Mixed aerosol cans generated from general terminal maintenance.

Facility ID: 2024
Data Year: 2010
Comments: A-7. Paint chips generated from tank cleaning. A-8. Contains lead and paint chips.

Facility Site ID Number: 2024
EPA ID: WAD009590779
NAICS: 424710
SWC Desc: Not reported
FWC Desc: D001, D018, D008
Form Comm: Not reported
Data Year: 2009
Permit by Rule: False
Treatment by Generator: False
Mixed radioactive waste: False
Importer of hazardous waste: False
Immediate recycler: False
Treatment/Storage/Disposal/Recycling Facility: False
Generator of dangerous fuel waste: False
Generator marketing to burner: False

BP WEST COAST PRODUCTS (Continued) **1000326465**

Other marketers (i.e., blender, distributor, etc.):	False
Utility boiler burner:	False
Industry boiler burner:	False
Industrial Furnace:	False
Smelter defferal:	False
Universal waste - batteries - generate:	False
Universal waste - thermostats - generate:	False
Universal waste - mercury - generate:	False
Universal waste - lamps - generate:	False
Universal waste - batteries - accumulate:	False
Universal waste - thermostats - accumulate:	False
Universal waste - mercury - accumulate:	False
Universal waste - lamps - accumulate:	False
Destination Facility for Universal Waste:	False
Off-specification used oil burner - utility boiler:	False
Off-specification used oil burner - industrial boiler:	False
Off-specification used oil burner - industrial furnace:	False
Tax Reg #:	602161549
Business Type:	Bulk Petroleum Storage
Mail Name:	BP West Coast Products LLC
Mail addr line1:	28100 TORCH PARKWAY 6N
Mail city,st,zip:	WARRENVILLE, IL 60555
Mail country:	UNITED STATES
Legal org name:	BP West Coast Products
Legal org type:	Private
Legal addr line1:	28100 TORCH PARKWAY 6N
Legal city,st,zip:	WARRENVILLE, IL 60555
Legal country:	UNITED STATES
Legal phone nbr:	630836-6880
Legal effective date:	01/01/2002
Land org name:	BP West Coast Products
Land org type:	Private
Land person name:	Not reported
Land addr line1:	28100 TORCH PARKWAY 6N
Land city,st,zip:	WARRENVILLE, IL 60565
Land country:	UNITED STATES
Land phone nbr:	(630)836-6880
Operator org name:	BP West Coast Products LLC
Operator org type:	Private
Operator addr line1:	1652 SW LANDER ST
Operator city,st,zip:	Seattle, WA 98134
Operator country:	UNITED STATES
Operator phone nbr:	(206)623-4635
Operator effective date:	01/01/1997
Site contact name:	Sammy Makalena
Site contact addr line1:	1652 SW LANDER ST
Site Contact City/State/ Zip:	SEATTLE, WA 98134
Site Contact Country:	UNITED STATES
Site Contact Phone #:	(206)623-4635 X 28
Site Contact EMail:	sammy.makalena@bp.com
Form Contact NAME:	Terri Glodek
Form Contact ADDR LINE1:	2201 Lind Ave SW
Form Contact ADDR LINE2:	Ste 270
Form Contact City,ST,Zip:	Renton, WA 98057
Form Contact Country:	UNITED STATES
Form Contact Phone #:	(425)981-2535
Form Contact EMail:	teresa.glodek@bp.com

BP WEST COAST PRODUCTS (Continued) **1000326465**

Gen Status CD:	LQG
Monthly Generation:	False
Batch Generation:	True
One Time Generation:	False
Transport Own Waste:	False
Tranports Other Waste:	False
Recycler Onsite:	False
Transfer Facility:	False
Other Exemption:	Not reported
UW Battery Gen:	False
Used Oil Transporter:	False
Used Oil Transfer Facility:	False
Used Oil Processor:	False
Used Oil Refiner:	False
Used Oil Fuel Marketer Directs Shipments:	False
Used Oil Fuel Marketer Meets Specs:	False

Waste Streams Generated:

Facility ID:	2024
Data Year:	2008
Description:	Waste Gasoline, Diesel, and Water
Mix:	False
Reported Qty:	225.18000000000001 LB
Kilo Qty:	102.14164975683639
Density No:	0
Density Qty:	Not reported

Facility ID:	2024
Data Year:	2008
Description:	Paint chips
Mix:	False
Reported Qty:	124 LB
Kilo Qty:	56.246400967438099
Density No:	0
Density Qty:	Not reported

Facility ID:	2024
Data Year:	2008
Description:	Tank seals from gasoline tanks
Mix:	False
Reported Qty:	551 LB
Kilo Qty:	249.933604298858
Density No:	0
Density Qty:	Not reported

Facility ID:	2024
Data Year:	2009
Description:	Spent carbon
Mix:	False
Reported Qty:	16000 LB
Kilo Qty:	7257.600124830723
Density No:	0
Density Qty:	Not reported

Facility ID:	2024
Data Year:	2009
Description:	Mixed Aerosol Cans

BP WEST COAST PRODUCTS (Continued) **1000326465**

Mix: False
Reported Qty: 38 LB
Kilo Qty: 17.236800296472968
Density No: 0
Density Qty: Not reported

Facility ID: 2024
Data Year: 2009
Description: Paint chips
Mix: False
Reported Qty: 1401 LB
Kilo Qty: 635.49361093049015
Density No: 0
Density Qty: Not reported

Facility ID: 2024
Data Year: 2009
Description: Tank seals from gasoline tanks
Mix: False
Reported Qty: 2074 LB
Kilo Qty: 940.76641618118242
Density No: 0
Density Qty: Not reported

Facility ID: 2024
Data Year: 2010
Description: Mixed Aerosol Cans
Mix: False
Reported Qty: 40 LB
Kilo Qty: 18.144000312076805
Density No: 0
Density Qty: Not reported

Facility ID: 2024
Data Year: 2010
Description: Paint chips
Mix: False
Reported Qty: 131 LB
Kilo Qty: 59.42160102205154
Density No: 0
Density Qty: Not reported

Facility ID: 2024
Data Year: 2011
Description: Miscellaneous flammable loosepack
Mix: False
Reported Qty: 288 LB
Kilo Qty: 130.636802
Density No: 0
Density Qty: Not reported

Facility ID: 2024
Data Year: 2011
Description: Contaminated debris
Mix: False
Reported Qty: 341 LB
Kilo Qty: 154.677602

BP WEST COAST PRODUCTS (Continued) **1000326465**

Density No: 0
Density Qty: Not reported

Facility ID: 2024
Data Year: 2011
Description: Petroleum Contaminated Soil
Mix: False
Reported Qty: 1484 LB
Kilo Qty: 673.142411
Density No: 0
Density Qty: Not reported

Facility ID: 2024
Data Year: 2011
Description: Tank seals from gasoline tanks
Mix: False
Reported Qty: 736 LB
Kilo Qty: 333.849605
Density No: 0
Density Qty: Not reported

Facility ID: 2024
Data Year: 2011
Description: Mixed Aerosol Cans
Mix: False
Reported Qty: 118 LB
Kilo Qty: 53.5248009
Density No: 0
Density Qty: Not reported

Facility ID: 2024
Data Year: 2011
Description: Paint chips
Mix: False
Reported Qty: 222 LB
Kilo Qty: 100.699201
Density No: 0
Density Qty: Not reported

Facility ID: 2024
Data Year: 2012
Description: Spent Carbon
Mix: False
Reported Qty: 16000 LB
Kilo Qty: 7257.60012
Density No: 0
Density Qty: Not reported

Facility ID: 2024
Data Year: 2012
Description: Sump sludge
Mix: False
Reported Qty: 2317 LB
Kilo Qty: 1050.99121
Density No: 0
Density Qty: Not reported

BP WEST COAST PRODUCTS (Continued) **1000326465**

Facility ID: 2024
Data Year: 2012
Description: Mixed Aerosol Cans
Mix: False
Reported Qty: 90 LB
Kilo Qty: 40.8240007
Density No: 0
Density Qty: Not reported

Facility ID: 2024
Data Year: 2012
Description: Paint chips
Mix: False
Reported Qty: 358 LB
Kilo Qty: 162.388802
Density No: 0
Density Qty: Not reported

Facility ID: 2024
Data Year: 2013
Description: Sump Sludge
Mix: False
Reported Qty: 4291 LB
Kilo Qty: 1946.39763
Density No: 0
Density Qty: Not reported

Shipments Sent:
Facility ID: 2024
Data Year: 2009
Shipment sent data: 5/14/2009
Reported Qty: 16000 LB
Kilo Qty: 7257.60012483072

Facility ID: 2024
Data Year: 2009
Shipment sent data: 5/29/2009
Reported Qty: 1270 LB
Kilo Qty: 576.072009908439

Facility ID: 2024
Data Year: 2009
Shipment sent data: 1/7/2009
Reported Qty: 131 LB
Kilo Qty: 59.4216010220515

Facility ID: 2024
Data Year: 2009
Shipment sent data: 6/19/2009
Reported Qty: 263 LB
Kilo Qty: 119.296802051905

Facility ID: 2024
Data Year: 2009
Shipment sent data: 5/13/2009
Reported Qty: 1811 LB
Kilo Qty: 821.469614129277

BP WEST COAST PRODUCTS (Continued) **1000326465**

Facility ID: 2024
Data Year: 2009
Shipment sent data: 11/11/2009
Reported Qty: 18 LB
Kilo Qty: 8.16480014043456

Facility ID: 2024
Data Year: 2009
Shipment sent data: 7/8/2009
Reported Qty: 20 LB
Kilo Qty: 9.0720001560384

Facility ID: 2024
Data Year: 2010
Shipment sent data: 12/3/2010
Reported Qty: 21 LB
Kilo Qty: 9.52560016384032

Facility ID: 2024
Data Year: 2010
Shipment sent data: 4/21/2010
Reported Qty: 19 LB
Kilo Qty: 8.61840014823648

Facility ID: 2024
Data Year: 2010
Shipment sent data: 9/23/2010
Reported Qty: 131 LB
Kilo Qty: 59.4216010220515

Facility ID: 2024
Data Year: 2011
Shipment sent data: 2011-03-16 00:00:00
Reported Qty: 271 LB
Kilo Qty: 122.925602

Facility ID: 2024
Data Year: 2011
Shipment sent data: 2011-04-28 00:00:00
Reported Qty: 17 LB
Kilo Qty: 7.71120013

Facility ID: 2024
Data Year: 2011
Shipment sent data: 2011-11-03 00:00:00
Reported Qty: 341 LB
Kilo Qty: 154.677602

Facility ID: 2024
Data Year: 2011
Shipment sent data: 2011-06-16 00:00:00
Reported Qty: 957 LB
Kilo Qty: 434.095207

Facility ID: 2024
Data Year: 2011
Shipment sent data: 2011-04-28 00:00:00

BP WEST COAST PRODUCTS (Continued) **1000326465**

Reported Qty: 527 LB
Kilo Qty: 239.047204

Facility ID: 2024
Data Year: 2011
Shipment sent data: 2011-11-03 00:00:00
Reported Qty: 736 LB
Kilo Qty: 333.849605

Facility ID: 2024
Data Year: 2011
Shipment sent data: 2011-10-05 00:00:00
Reported Qty: 7 LB
Kilo Qty: 3.17520005

Facility ID: 2024
Data Year: 2011
Shipment sent data: 2011-04-28 00:00:00
Reported Qty: 9 LB
Kilo Qty: 4.08240007

Facility ID: 2024
Data Year: 2011
Shipment sent data: 2011-03-16 00:00:00
Reported Qty: 83 LB
Kilo Qty: 37.6488006

Facility ID: 2024
Data Year: 2011
Shipment sent data: 2011-07-18 00:00:00
Reported Qty: 19 LB
Kilo Qty: 8.61840014

Waste Stream Comments:
Facility ID: 2024
Data Year: 2006
Comments: W319 means roof seal from gasoline storage tank

Facility ID: 2024
Data Year: 2006
Comments: managment - Spent carbon is thermally regenerated

Facility ID: 2024
Data Year: 2007
Comments: A-7 Diesel additive off spec A-8 Diesel additive

Facility ID: 2024
Data Year: 2007
Comments: need to change A-8 code

Facility ID: 2024
Data Year: 2007
Comments: A-7 Diesel additive off spec A-8 Diesel additive

Facility ID: 2024
Data Year: 2007
Comments: A-7 One time purchase-off spec product. A-8 Product used in diesel to

BP WEST COAST PRODUCTS (Continued) **1000326465**

guard against gelling

Facility ID: 2024
Data Year: 2007
Comments: A-7 Diesel additive off spec A-8 Diesel additive off spec

Facility ID: 2024
Data Year: 2007
Comments: A-7 Diesel Additive off spec A-8 Diesel additive

Facility ID: 2024
Data Year: 2007
Comments: need to change A-8 code

Facility ID: 2024
Data Year: 2007
Comments: A-7 Diesel additive off spec A-8 Diesel additive off spec

Facility ID: 2024
Data Year: 2007
Comments: A-7 One time purchase-off spec product. A-8 Product used in diesel to guard against gelling

Facility ID: 2024
Data Year: 2007
Comments: A-7 Diesel Additive off spec A-8 Diesel additive

Facility ID: 2024
Data Year: 2008
Comments: A-7. Generated from tank cleaning.

Facility ID: 2024
Data Year: 2008
Comments: A-7. Paint chips generated from tank cleaning. A-8. Contains lead and paint chips.

Facility ID: 2024
Data Year: 2008
Comments: A-7. Tank seals removed from gasoline tank during maintenance.

Facility ID: 2024
Data Year: 2009
Comments: A-7. Tank seals removed from gasoline tank during maintenance.

Facility ID: 2024
Data Year: 2009
Comments: A-7. Paint chips generated from tank cleaning. A-8. Contains lead and paint chips.

Facility ID: 2024
Data Year: 2009
Comments: B-4 and B-5. The spent carbon was thermally regenerated.

Facility ID: 2024
Data Year: 2009
Comments: A-7. Mixed aerosol cans generated from general terminal maintenance.

BP WEST COAST PRODUCTS (Continued) **1000326465**

Facility ID: 2024
Data Year: 2010
Comments: A-7. Paint chips generated from tank cleaning. A-8. Contains lead and paint chips.

Facility Site ID Number: 2024
EPA ID: WAD009590779
NAICS: 424710
SWC Desc: Not reported
FWC Desc: D001, D004, D006, D007, D008, D018
Form Comm: Not reported
Data Year: 2012
Permit by Rule: False
Treatment by Generator: False
Mixed radioactive waste: False
Importer of hazardous waste: False
Immediate recycler: False
Treatment/Storage/Disposal/Recycling Facility: False
Generator of dangerous fuel waste: False
Generator marketing to burner: False
Other marketers (i.e., blender, distributor, etc.): False
Utility boiler burner: False
Industry boiler burner: False
Industrial Furnace: False
Smelter defferal: False
Universal waste - batteries - generate: False
Universal waste - thermostats - generate: False
Universal waste - mercury - generate: False
Universal waste - lamps - generate: False
Universal waste - batteries - accumulate: False
Universal waste - thermostats - accumulate: False
Universal waste - mercury - accumulate: False
Universal waste - lamps - accumulate: False
Destination Facility for Universal Waste: False
Off-specification used oil burner - utility boiler: False
Off-specification used oil burner - industrial boiler: False
Off-specification used oil burner - industrial furnace: False
Tax Reg #: 602161549
Business Type: Bulk Petroleum Storage
Mail Name: BP West Coast Products LLC
Mail addr line1: 150 WEST WARRENVILLE RD
Mail city,st,zip: NAPERVILLE, IL 60563
Mail country: UNITED STATES
Legal org name: BP West Coast Products
Legal org type: Private
Legal addr line1: 150 WEST WARRENVILLE RD
Legal city,st,zip: NAPERVILLE, IL 60563
Legal country: UNITED STATES
Legal phone nbr: 630836-6880
Legal effective date: 01/01/2002
Land org name: BP West Coast Products LLC
Land org type: Private
Land person name: Not reported
Land addr line1: 150 WEST WARRENVILLE RD
Land city,st,zip: NAPERVILLE, IL 60563
Land country: UNITED STATES

BP WEST COAST PRODUCTS (Continued) **1000326465**

Land phone nbr:	630836-6880
Operator org name:	BP West Coast Products LLC
Operator org type:	Private
Operator addr line1:	1652 SW LANDER ST
Operator city,st,zip:	Seattle, WA 98134
Operator country:	UNITED STATES
Operator phone nbr:	(206)623-4635
Operator effective date:	01/01/1997
Site contact name:	Sammy Makalena
Site contact addr line1:	1652 SW LANDER ST
Site Contact City/State/ Zip:	SEATTLE, WA 98134
Site Contact Country:	UNITED STATES
Site Contact Phone #:	(206)623-4635 X 28
Site Contact EMail:	sammy.makalena@bp.com
Form Contact NAME:	Terri Malone
Form Contact ADDR LINE1:	1652 SW Lander St
Form Contact City,ST,Zip:	Seattle, WA 98134
Form Contact Country:	UNITED STATES
Form Contact Phone #:	(630) 414-0851
Form Contact EMail:	terri.malone@bp.com
Gen Status CD:	LQG
Monthly Generation:	False
Batch Generation:	True
One Time Generation:	False
Transport Own Waste:	False
Tranports Other Waste:	False
Recycler Onsite:	False
Transfer Facility:	False
Other Exemption:	Not reported
UW Battery Gen:	False
Used Oil Transporter:	False
Used Oil Transfer Facility:	False
Used Oil Processor:	False
Used Oil Refiner:	False
Used Oil Fuel Marketer Directs Shipments:	False
Used Oil Fuel Marketer Meets Specs:	False

Waste Streams Generated:

Facility ID:	2024
Data Year:	2008
Description:	Waste Gasoline, Diesel, and Water
Mix:	False
Reported Qty:	225.18000000000001 LB
Kilo Qty:	102.14164975683639
Density No:	0
Density Qty:	Not reported

Facility ID:	2024
Data Year:	2008
Description:	Paint chips
Mix:	False
Reported Qty:	124 LB
Kilo Qty:	56.246400967438099
Density No:	0
Density Qty:	Not reported

Facility ID: 2024

BP WEST COAST PRODUCTS (Continued) **1000326465**

Data Year: 2008
Description: Tank seals from gasoline tanks
Mix: False
Reported Qty: 551 LB
Kilo Qty: 249.933604298858
Density No: 0
Density Qty: Not reported

Facility ID: 2024
Data Year: 2009
Description: Spent carbon
Mix: False
Reported Qty: 16000 LB
Kilo Qty: 7257.600124830723
Density No: 0
Density Qty: Not reported

Facility ID: 2024
Data Year: 2009
Description: Mixed Aerosol Cans
Mix: False
Reported Qty: 38 LB
Kilo Qty: 17.236800296472968
Density No: 0
Density Qty: Not reported

Facility ID: 2024
Data Year: 2009
Description: Paint chips
Mix: False
Reported Qty: 1401 LB
Kilo Qty: 635.49361093049015
Density No: 0
Density Qty: Not reported

Facility ID: 2024
Data Year: 2009
Description: Tank seals from gasoline tanks
Mix: False
Reported Qty: 2074 LB
Kilo Qty: 940.76641618118242
Density No: 0
Density Qty: Not reported

Facility ID: 2024
Data Year: 2010
Description: Mixed Aerosol Cans
Mix: False
Reported Qty: 40 LB
Kilo Qty: 18.144000312076805
Density No: 0
Density Qty: Not reported

Facility ID: 2024
Data Year: 2010
Description: Paint chips
Mix: False

BP WEST COAST PRODUCTS (Continued) **1000326465**

Reported Qty: 131 LB
Kilo Qty: 59.42160102205154
Density No: 0
Density Qty: Not reported

Facility ID: 2024
Data Year: 2011
Description: Miscellaneous flammable loosepack
Mix: False
Reported Qty: 288 LB
Kilo Qty: 130.636802
Density No: 0
Density Qty: Not reported

Facility ID: 2024
Data Year: 2011
Description: Contaminated debris
Mix: False
Reported Qty: 341 LB
Kilo Qty: 154.677602
Density No: 0
Density Qty: Not reported

Facility ID: 2024
Data Year: 2011
Description: Petroleum Contaminated Soil
Mix: False
Reported Qty: 1484 LB
Kilo Qty: 673.142411
Density No: 0
Density Qty: Not reported

Facility ID: 2024
Data Year: 2011
Description: Tank seals from gasoline tanks
Mix: False
Reported Qty: 736 LB
Kilo Qty: 333.849605
Density No: 0
Density Qty: Not reported

Facility ID: 2024
Data Year: 2011
Description: Mixed Aerosol Cans
Mix: False
Reported Qty: 118 LB
Kilo Qty: 53.5248009
Density No: 0
Density Qty: Not reported

Facility ID: 2024
Data Year: 2011
Description: Paint chips
Mix: False
Reported Qty: 222 LB
Kilo Qty: 100.699201
Density No: 0

BP WEST COAST PRODUCTS (Continued) **1000326465**

Density Qty: Not reported

Facility ID: 2024
Data Year: 2012
Description: Spent Carbon
Mix: False
Reported Qty: 16000 LB
Kilo Qty: 7257.60012
Density No: 0
Density Qty: Not reported

Facility ID: 2024
Data Year: 2012
Description: Sump sludge
Mix: False
Reported Qty: 2317 LB
Kilo Qty: 1050.99121
Density No: 0
Density Qty: Not reported

Facility ID: 2024
Data Year: 2012
Description: Mixed Aerosol Cans
Mix: False
Reported Qty: 90 LB
Kilo Qty: 40.8240007
Density No: 0
Density Qty: Not reported

Facility ID: 2024
Data Year: 2012
Description: Paint chips
Mix: False
Reported Qty: 358 LB
Kilo Qty: 162.388802
Density No: 0
Density Qty: Not reported

Facility ID: 2024
Data Year: 2013
Description: Sump Sludge
Mix: False
Reported Qty: 4291 LB
Kilo Qty: 1946.39763
Density No: 0
Density Qty: Not reported

Shipments Sent:
Facility ID: 2024
Data Year: 2009
Shipment sent data: 5/14/2009
Reported Qty: 16000 LB
Kilo Qty: 7257.60012483072

Facility ID: 2024
Data Year: 2009
Shipment sent data: 5/29/2009

BP WEST COAST PRODUCTS (Continued) **1000326465**

Reported Qty:	1270 LB
Kilo Qty:	576.072009908439
Facility ID:	2024
Data Year:	2009
Shipment sent data:	1/7/2009
Reported Qty:	131 LB
Kilo Qty:	59.4216010220515
Facility ID:	2024
Data Year:	2009
Shipment sent data:	6/19/2009
Reported Qty:	263 LB
Kilo Qty:	119.296802051905
Facility ID:	2024
Data Year:	2009
Shipment sent data:	5/13/2009
Reported Qty:	1811 LB
Kilo Qty:	821.469614129277
Facility ID:	2024
Data Year:	2009
Shipment sent data:	11/11/2009
Reported Qty:	18 LB
Kilo Qty:	8.16480014043456
Facility ID:	2024
Data Year:	2009
Shipment sent data:	7/8/2009
Reported Qty:	20 LB
Kilo Qty:	9.0720001560384
Facility ID:	2024
Data Year:	2010
Shipment sent data:	12/3/2010
Reported Qty:	21 LB
Kilo Qty:	9.52560016384032
Facility ID:	2024
Data Year:	2010
Shipment sent data:	4/21/2010
Reported Qty:	19 LB
Kilo Qty:	8.61840014823648
Facility ID:	2024
Data Year:	2010
Shipment sent data:	9/23/2010
Reported Qty:	131 LB
Kilo Qty:	59.4216010220515
Facility ID:	2024
Data Year:	2011
Shipment sent data:	2011-03-16 00:00:00
Reported Qty:	271 LB
Kilo Qty:	122.925602

BP WEST COAST PRODUCTS (Continued) **1000326465**

Facility ID: 2024
Data Year: 2011
Shipment sent data: 2011-04-28 00:00:00
Reported Qty: 17 LB
Kilo Qty: 7.71120013

Facility ID: 2024
Data Year: 2011
Shipment sent data: 2011-11-03 00:00:00
Reported Qty: 341 LB
Kilo Qty: 154.677602

Facility ID: 2024
Data Year: 2011
Shipment sent data: 2011-06-16 00:00:00
Reported Qty: 957 LB
Kilo Qty: 434.095207

Facility ID: 2024
Data Year: 2011
Shipment sent data: 2011-04-28 00:00:00
Reported Qty: 527 LB
Kilo Qty: 239.047204

Facility ID: 2024
Data Year: 2011
Shipment sent data: 2011-11-03 00:00:00
Reported Qty: 736 LB
Kilo Qty: 333.849605

Facility ID: 2024
Data Year: 2011
Shipment sent data: 2011-10-05 00:00:00
Reported Qty: 7 LB
Kilo Qty: 3.17520005

Facility ID: 2024
Data Year: 2011
Shipment sent data: 2011-04-28 00:00:00
Reported Qty: 9 LB
Kilo Qty: 4.08240007

Facility ID: 2024
Data Year: 2011
Shipment sent data: 2011-03-16 00:00:00
Reported Qty: 83 LB
Kilo Qty: 37.6488006

Facility ID: 2024
Data Year: 2011
Shipment sent data: 2011-07-18 00:00:00
Reported Qty: 19 LB
Kilo Qty: 8.61840014

Waste Stream Comments:
Facility ID: 2024
Data Year: 2006

BP WEST COAST PRODUCTS (Continued) **1000326465**

Comments: W319 means roof seal from gasoline storage tank

Facility ID: 2024
Data Year: 2006
Comments: managment - Spent carbon is thermally regenerated

Facility ID: 2024
Data Year: 2007
Comments: A-7 Diesel additive off spec A-8 Diesel additive

Facility ID: 2024
Data Year: 2007
Comments: need to change A-8 code

Facility ID: 2024
Data Year: 2007
Comments: A-7 Diesel additive off spec A-8 Diesel additive

Facility ID: 2024
Data Year: 2007
Comments: A-7 One time purchase-off spec product. A-8 Product used in diesel to guard against gelling

Facility ID: 2024
Data Year: 2007
Comments: A-7 Diesel additive off spec A-8 Diesel additive off spec

Facility ID: 2024
Data Year: 2007
Comments: A-7 Diesel Additive off spec A-8 Diesel additive

Facility ID: 2024
Data Year: 2007
Comments: need to change A-8 code

Facility ID: 2024
Data Year: 2007
Comments: A-7 Diesel additive off spec A-8 Diesel additive off spec

Facility ID: 2024
Data Year: 2007
Comments: A-7 One time purchase-off spec product. A-8 Product used in diesel to guard against gelling

Facility ID: 2024
Data Year: 2007
Comments: A-7 Diesel Additive off spec A-8 Diesel additive

Facility ID: 2024
Data Year: 2008
Comments: A-7. Generated from tank cleaning.

Facility ID: 2024
Data Year: 2008
Comments: A-7. Paint chips generated from tank cleaning. A-8. Contains lead and paint chips.

BP WEST COAST PRODUCTS (Continued) **1000326465**

Facility ID: 2024
Data Year: 2008
Comments: A-7. Tank seals removed from gasoline tank during maintenance.

Facility ID: 2024
Data Year: 2009
Comments: A-7. Tank seals removed from gasoline tank during maintenance.

Facility ID: 2024
Data Year: 2009
Comments: A-7. Paint chips generated from tank cleaning. A-8. Contains lead and paint chips.

Facility ID: 2024
Data Year: 2009
Comments: B-4 and B-5. The spent carbon was thermally regenerated.

Facility ID: 2024
Data Year: 2009
Comments: A-7. Mixed aerosol cans generated from general terminal maintenance.

Facility ID: 2024
Data Year: 2010
Comments: A-7. Paint chips generated from tank cleaning. A-8. Contains lead and paint chips.

Facility Site ID Number: 2024
EPA ID: WAD009590779
NAICS: 424710
SWC Desc: Not reported
FWC Desc: D001, D006, D008, D018, U121D001 D008 D018
Form Comm: Not reported
Data Year: Not reported
Permit by Rule: False
Treatment by Generator: False
Mixed radioactive waste: False
Importer of hazardous waste: False
Immediate recycler: False
Treatment/Storage/Disposal/Recycling Facility: False
Generator of dangerous fuel waste: False
Generator marketing to burner: False
Other marketers (i.e., blender, distributor, etc.): False
Utility boiler burner: False
Industry boiler burner: False
Industrial Furnace: False
Smelter defferal: False
Universal waste - batteries - generate: False
Universal waste - thermostats - generate: False
Universal waste - mercury - generate: False
Universal waste - lamps - generate: False
Universal waste - batteries - accumulate: False
Universal waste - thermostats - accumulate: False
Universal waste - mercury - accumulate: False
Universal waste - lamps - accumulate: False
Destination Facility for Universal Waste: False
Off-specification used oil burner - utility boiler: False

BP WEST COAST PRODUCTS (Continued) **1000326465**

Off-specification used oil burner - industrial boiler:	False
Off-specification used oil burner - industrial furnace:	False
Tax Reg #:	602161549
Business Type:	Bulk Petroleum Storage
Mail Name:	BP West Coast Products
Mail addr line1:	1652 SW Lander Street
Mail city,st,zip:	SEATTLE, WA 98134
Mail country:	UNITED STATES
Legal org name:	BP West Coast Products
Legal org type:	Private
Legal addr line1:	28100 TORCH PARKWAY 8N
Legal city,st,zip:	WARRENVILLE, IL 60565
Legal country:	UNITED STATES
Legal phone nbr:	630836-6880
Legal effective date:	01/01/2002
Land org name:	BP West Coast Products
Land org type:	Private
Land person name:	Not reported
Land addr line1:	28100 TORCH PARKWAY 8N
Land city,st,zip:	WARRENVILLE, IL 60565
Land country:	UNITED STATES
Land phone nbr:	(630)836-6880
Operator org name:	BP West Coast Products
Operator org type:	Private
Operator addr line1:	1652 SW Lander Street
Operator city,st,zip:	Seattle, WA 98134
Operator country:	UNITED STATES
Operator phone nbr:	(206)623-4635
Operator effective date:	01/01/1997
Site contact name:	Sammy Makalena
Site contact addr line1:	1652 SW Lander Street
Site Contact City/State/ Zip:	SEATTLE, WA 98134
Site Contact Country:	UNITED STATES
Site Contact Phone #:	(206)623-4635, ext 28
Site Contact EMail:	sammy.makalena@bp.com
Form Contact NAME:	Brenda Donovan
Form Contact ADDR LINE1:	PO Box 83409
Form Contact City,ST,Zip:	PORTLAND, OR 97283
Form Contact Country:	UNITED STATES
Form Contact Phone #:	(503)240-0385
Form Contact EMail:	donovbk@bp.com
Gen Status CD:	MQG
Monthly Generation:	False
Batch Generation:	True
One Time Generation:	False
Transport Own Waste:	False
Tranports Other Waste:	False
Recycler Onsite:	False
Transfer Facility:	False
Other Exemption:	Not reported
UW Battery Gen:	False
Used Oil Transporter:	False
Used Oil Transfer Facility:	False
Used Oil Processor:	False
Used Oil Refiner:	False
Used Oil Fuel Marketer Directs Shipments:	False
Used Oil Fuel Marketer Meets Specs:	False

BP WEST COAST PRODUCTS (Continued) **1000326465**

Waste Streams Generated:

Facility ID:	2024
Data Year:	2008
Description:	Waste Gasoline, Diesel, and Water
Mix:	False
Reported Qty:	225.18000000000001 LB
Kilo Qty:	102.14164975683639
Density No:	0
Density Qty:	Not reported

Facility ID:	2024
Data Year:	2008
Description:	Paint chips
Mix:	False
Reported Qty:	124 LB
Kilo Qty:	56.246400967438099
Density No:	0
Density Qty:	Not reported

Facility ID:	2024
Data Year:	2008
Description:	Tank seals from gasoline tanks
Mix:	False
Reported Qty:	551 LB
Kilo Qty:	249.933604298858
Density No:	0
Density Qty:	Not reported

Facility ID:	2024
Data Year:	2009
Description:	Spent carbon
Mix:	False
Reported Qty:	16000 LB
Kilo Qty:	7257.600124830723
Density No:	0
Density Qty:	Not reported

Facility ID:	2024
Data Year:	2009
Description:	Mixed Aerosol Cans
Mix:	False
Reported Qty:	38 LB
Kilo Qty:	17.236800296472968
Density No:	0
Density Qty:	Not reported

Facility ID:	2024
Data Year:	2009
Description:	Paint chips
Mix:	False
Reported Qty:	1401 LB
Kilo Qty:	635.49361093049015
Density No:	0
Density Qty:	Not reported

Facility ID:	2024
Data Year:	2009

BP WEST COAST PRODUCTS (Continued) **1000326465**

Description: Tank seals from gasoline tanks
Mix: False
Reported Qty: 2074 LB
Kilo Qty: 940.76641618118242
Density No: 0
Density Qty: Not reported

Facility ID: 2024
Data Year: 2010
Description: Mixed Aerosol Cans
Mix: False
Reported Qty: 40 LB
Kilo Qty: 18.144000312076805
Density No: 0
Density Qty: Not reported

Facility ID: 2024
Data Year: 2010
Description: Paint chips
Mix: False
Reported Qty: 131 LB
Kilo Qty: 59.42160102205154
Density No: 0
Density Qty: Not reported

Facility ID: 2024
Data Year: 2011
Description: Miscellaneous flammable loosepack
Mix: False
Reported Qty: 288 LB
Kilo Qty: 130.636802
Density No: 0
Density Qty: Not reported

Facility ID: 2024
Data Year: 2011
Description: Contaminated debris
Mix: False
Reported Qty: 341 LB
Kilo Qty: 154.677602
Density No: 0
Density Qty: Not reported

Facility ID: 2024
Data Year: 2011
Description: Petroleum Contaminated Soil
Mix: False
Reported Qty: 1484 LB
Kilo Qty: 673.142411
Density No: 0
Density Qty: Not reported

Facility ID: 2024
Data Year: 2011
Description: Tank seals from gasoline tanks
Mix: False
Reported Qty: 736 LB

BP WEST COAST PRODUCTS (Continued) **1000326465**

Kilo Qty:	333.849605
Density No:	0
Density Qty:	Not reported
Facility ID:	2024
Data Year:	2011
Description:	Mixed Aerosol Cans
Mix:	False
Reported Qty:	118 LB
Kilo Qty:	53.5248009
Density No:	0
Density Qty:	Not reported
Facility ID:	2024
Data Year:	2011
Description:	Paint chips
Mix:	False
Reported Qty:	222 LB
Kilo Qty:	100.699201
Density No:	0
Density Qty:	Not reported
Facility ID:	2024
Data Year:	2012
Description:	Spent Carbon
Mix:	False
Reported Qty:	16000 LB
Kilo Qty:	7257.60012
Density No:	0
Density Qty:	Not reported
Facility ID:	2024
Data Year:	2012
Description:	Sump sludge
Mix:	False
Reported Qty:	2317 LB
Kilo Qty:	1050.99121
Density No:	0
Density Qty:	Not reported
Facility ID:	2024
Data Year:	2012
Description:	Mixed Aerosol Cans
Mix:	False
Reported Qty:	90 LB
Kilo Qty:	40.8240007
Density No:	0
Density Qty:	Not reported
Facility ID:	2024
Data Year:	2012
Description:	Paint chips
Mix:	False
Reported Qty:	358 LB
Kilo Qty:	162.388802
Density No:	0
Density Qty:	Not reported

BP WEST COAST PRODUCTS (Continued) **1000326465**

Facility ID: 2024
Data Year: 2013
Description: Sump Sludge
Mix: False
Reported Qty: 4291 LB
Kilo Qty: 1946.39763
Density No: 0
Density Qty: Not reported

Shipments Sent:
Facility ID: 2024
Data Year: 2009
Shipment sent data: 5/14/2009
Reported Qty: 16000 LB
Kilo Qty: 7257.60012483072

Facility ID: 2024
Data Year: 2009
Shipment sent data: 5/29/2009
Reported Qty: 1270 LB
Kilo Qty: 576.072009908439

Facility ID: 2024
Data Year: 2009
Shipment sent data: 1/7/2009
Reported Qty: 131 LB
Kilo Qty: 59.4216010220515

Facility ID: 2024
Data Year: 2009
Shipment sent data: 6/19/2009
Reported Qty: 263 LB
Kilo Qty: 119.296802051905

Facility ID: 2024
Data Year: 2009
Shipment sent data: 5/13/2009
Reported Qty: 1811 LB
Kilo Qty: 821.469614129277

Facility ID: 2024
Data Year: 2009
Shipment sent data: 11/11/2009
Reported Qty: 18 LB
Kilo Qty: 8.16480014043456

Facility ID: 2024
Data Year: 2009
Shipment sent data: 7/8/2009
Reported Qty: 20 LB
Kilo Qty: 9.0720001560384

Facility ID: 2024
Data Year: 2010
Shipment sent data: 12/3/2010
Reported Qty: 21 LB
Kilo Qty: 9.52560016384032

BP WEST COAST PRODUCTS (Continued) **1000326465**

Facility ID:	2024
Data Year:	2010
Shipment sent data:	4/21/2010
Reported Qty:	19 LB
Kilo Qty:	8.61840014823648
Facility ID:	2024
Data Year:	2010
Shipment sent data:	9/23/2010
Reported Qty:	131 LB
Kilo Qty:	59.4216010220515
Facility ID:	2024
Data Year:	2011
Shipment sent data:	2011-03-16 00:00:00
Reported Qty:	271 LB
Kilo Qty:	122.925602
Facility ID:	2024
Data Year:	2011
Shipment sent data:	2011-04-28 00:00:00
Reported Qty:	17 LB
Kilo Qty:	7.71120013
Facility ID:	2024
Data Year:	2011
Shipment sent data:	2011-11-03 00:00:00
Reported Qty:	341 LB
Kilo Qty:	154.677602
Facility ID:	2024
Data Year:	2011
Shipment sent data:	2011-06-16 00:00:00
Reported Qty:	957 LB
Kilo Qty:	434.095207
Facility ID:	2024
Data Year:	2011
Shipment sent data:	2011-04-28 00:00:00
Reported Qty:	527 LB
Kilo Qty:	239.047204
Facility ID:	2024
Data Year:	2011
Shipment sent data:	2011-11-03 00:00:00
Reported Qty:	736 LB
Kilo Qty:	333.849605
Facility ID:	2024
Data Year:	2011
Shipment sent data:	2011-10-05 00:00:00
Reported Qty:	7 LB
Kilo Qty:	3.17520005
Facility ID:	2024
Data Year:	2011
Shipment sent data:	2011-04-28 00:00:00

BP WEST COAST PRODUCTS (Continued) **1000326465**

Reported Qty: 9 LB
Kilo Qty: 4.08240007

Facility ID: 2024
Data Year: 2011
Shipment sent data: 2011-03-16 00:00:00
Reported Qty: 83 LB
Kilo Qty: 37.6488006

Facility ID: 2024
Data Year: 2011
Shipment sent data: 2011-07-18 00:00:00
Reported Qty: 19 LB
Kilo Qty: 8.61840014

Waste Stream Comments:

Facility ID: 2024
Data Year: 2006
Comments: W319 means roof seal from gasoline storage tank

Facility ID: 2024
Data Year: 2006
Comments: managment - Spent carbon is thermally regenerated

Facility ID: 2024
Data Year: 2007
Comments: A-7 Diesel additive off spec A-8 Diesel additive

Facility ID: 2024
Data Year: 2007
Comments: need to change A-8 code

Facility ID: 2024
Data Year: 2007
Comments: A-7 Diesel additive off spec A-8 Diesel additive

Facility ID: 2024
Data Year: 2007
Comments: A-7 One time purchase-off spec product. A-8 Product used in diesel to guard against gelling

Facility ID: 2024
Data Year: 2007
Comments: A-7 Diesel additive off spec A-8 Diesel additive off spec

Facility ID: 2024
Data Year: 2007
Comments: A-7 Diesel Additive off spec A-8 Diesel additive

Facility ID: 2024
Data Year: 2007
Comments: need to change A-8 code

Facility ID: 2024
Data Year: 2007
Comments: A-7 Diesel additive off spec A-8 Diesel additive off spec

BP WEST COAST PRODUCTS (Continued) **1000326465**

Facility ID: 2024
Data Year: 2007
Comments: A-7 One time purchase-off spec product. A-8 Product used in diesel to guard against gelling

Facility ID: 2024
Data Year: 2007
Comments: A-7 Diesel Additive off spec A-8 Diesel additive

Facility ID: 2024
Data Year: 2008
Comments: A-7. Generated from tank cleaning.

Facility ID: 2024
Data Year: 2008
Comments: A-7. Paint chips generated from tank cleaning. A-8. Contains lead and paint chips.

Facility ID: 2024
Data Year: 2008
Comments: A-7. Tank seals removed from gasoline tank during maintenance.

Facility ID: 2024
Data Year: 2009
Comments: A-7. Tank seals removed from gasoline tank during maintenance.

Facility ID: 2024
Data Year: 2009
Comments: A-7. Paint chips generated from tank cleaning. A-8. Contains lead and paint chips.

Facility ID: 2024
Data Year: 2009
Comments: B-4 and B-5. The spent carbon was thermally regenerated.

Facility ID: 2024
Data Year: 2009
Comments: A-7. Mixed aerosol cans generated from general terminal maintenance.

Facility ID: 2024
Data Year: 2010
Comments: A-7. Paint chips generated from tank cleaning. A-8. Contains lead and paint chips.

Facility Site ID Number: 2024
EPA ID: WAD009590779
NAICS: 424710
SWC Desc: Not reported
FWC Desc: D001, D008, D018
Form Comm: Not reported
Data Year: 2013
Permit by Rule: False
Treatment by Generator: False
Mixed radioactive waste: False
Importer of hazardous waste: False
Immediate recycler: False

BP WEST COAST PRODUCTS (Continued) **1000326465**

Treatment/Storage/Disposal/Recycling Facility:	False
Generator of dangerous fuel waste:	False
Generator marketing to burner:	False
Other marketers (i.e., blender, distributor, etc.):	False
Utility boiler burner:	False
Industry boiler burner:	False
Industrial Furnace:	False
Smelter defferal:	False
Universal waste - batteries - generate:	False
Universal waste - thermostats - generate:	False
Universal waste - mercury - generate:	False
Universal waste - lamps - generate:	False
Universal waste - batteries - accumulate:	False
Universal waste - thermostats - accumulate:	False
Universal waste - mercury - accumulate:	False
Universal waste - lamps - accumulate:	False
Destination Facility for Universal Waste:	False
Off-specification used oil burner - utility boiler:	False
Off-specification used oil burner - industrial boiler:	False
Off-specification used oil burner - industrial furnace:	False
Tax Reg #:	602161549
Business Type:	Bulk Petroleum Storage
Mail Name:	BP West Coast Products LLC
Mail addr line1:	1652 SW Lander St
Mail city,st,zip:	Seattle, WA 98134
Mail country:	UNITED STATES
Legal org name:	BP West Coast Products
Legal org type:	Private
Legal addr line1:	150 WEST WARRENVILLE RD
Legal city,st,zip:	NAPERVILLE, IL 60563
Legal country:	UNITED STATES
Legal phone nbr:	630836-6880
Legal effective date:	01/01/2002
Land org name:	BP West Coast Products LLC
Land org type:	Private
Land person name:	Not reported
Land addr line1:	150 WEST WARRENVILLE RD
Land city,st,zip:	NAPERVILLE, IL 60563
Land country:	UNITED STATES
Land phone nbr:	630836-6880
Operator org name:	BP West Coast Products LLC
Operator org type:	Private
Operator addr line1:	1652 SW LANDER ST
Operator city,st,zip:	Seattle, WA 98134
Operator country:	UNITED STATES
Operator phone nbr:	(206)623-4635
Operator effective date:	01/01/1997
Site contact name:	Sammy Makalena
Site contact addr line1:	1652 SW LANDER ST
Site Contact City/State/ Zip:	SEATTLE, WA 98134
Site Contact Country:	UNITED STATES
Site Contact Phone #:	(206)623-4635 X 28
Site Contact EMail:	sammy.makalena@bp.com
Form Contact NAME:	John Simmons
Form Contact ADDR LINE1:	1652 SW Lander St
Form Contact City,ST,Zip:	Seattle, WA 98134
Form Contact Country:	UNITED STATES

BP WEST COAST PRODUCTS (Continued) **1000326465**

Form Contact Phone #:	(630) 414-0851
Form Contact EMail:	john.simmons2@bp.com
Gen Status CD:	LQG
Monthly Generation:	False
Batch Generation:	True
One Time Generation:	False
Transport Own Waste:	False
Tranports Other Waste:	False
Recycler Onsite:	False
Transfer Facility:	False
Other Exemption:	Not reported
UW Battery Gen:	False
Used Oil Transporter:	False
Used Oil Transfer Facility:	False
Used Oil Processor:	False
Used Oil Refiner:	False
Used Oil Fuel Marketer Directs Shipments:	False
Used Oil Fuel Marketer Meets Specs:	False

Waste Streams Generated:

Facility ID:	2024
Data Year:	2008
Description:	Waste Gasoline, Diesel, and Water
Mix:	False
Reported Qty:	225.18000000000001 LB
Kilo Qty:	102.14164975683639
Density No:	0
Density Qty:	Not reported

Facility ID:	2024
Data Year:	2008
Description:	Paint chips
Mix:	False
Reported Qty:	124 LB
Kilo Qty:	56.246400967438099
Density No:	0
Density Qty:	Not reported

Facility ID:	2024
Data Year:	2008
Description:	Tank seals from gasoline tanks
Mix:	False
Reported Qty:	551 LB
Kilo Qty:	249.933604298858
Density No:	0
Density Qty:	Not reported

Facility ID:	2024
Data Year:	2009
Description:	Spent carbon
Mix:	False
Reported Qty:	16000 LB
Kilo Qty:	7257.600124830723
Density No:	0
Density Qty:	Not reported

Facility ID: 2024

BP WEST COAST PRODUCTS (Continued) **1000326465**

Data Year: 2009
Description: Mixed Aerosol Cans
Mix: False
Reported Qty: 38 LB
Kilo Qty: 17.236800296472968
Density No: 0
Density Qty: Not reported

Facility ID: 2024
Data Year: 2009
Description: Paint chips
Mix: False
Reported Qty: 1401 LB
Kilo Qty: 635.49361093049015
Density No: 0
Density Qty: Not reported

Facility ID: 2024
Data Year: 2009
Description: Tank seals from gasoline tanks
Mix: False
Reported Qty: 2074 LB
Kilo Qty: 940.76641618118242
Density No: 0
Density Qty: Not reported

Facility ID: 2024
Data Year: 2010
Description: Mixed Aerosol Cans
Mix: False
Reported Qty: 40 LB
Kilo Qty: 18.144000312076805
Density No: 0
Density Qty: Not reported

Facility ID: 2024
Data Year: 2010
Description: Paint chips
Mix: False
Reported Qty: 131 LB
Kilo Qty: 59.42160102205154
Density No: 0
Density Qty: Not reported

Facility ID: 2024
Data Year: 2011
Description: Miscellaneous flammable loosepack
Mix: False
Reported Qty: 288 LB
Kilo Qty: 130.636802
Density No: 0
Density Qty: Not reported

Facility ID: 2024
Data Year: 2011
Description: Contaminated debris
Mix: False

BP WEST COAST PRODUCTS (Continued) **1000326465**

Reported Qty: 341 LB
Kilo Qty: 154.677602
Density No: 0
Density Qty: Not reported

Facility ID: 2024
Data Year: 2011
Description: Petroleum Contaminated Soil
Mix: False
Reported Qty: 1484 LB
Kilo Qty: 673.142411
Density No: 0
Density Qty: Not reported

Facility ID: 2024
Data Year: 2011
Description: Tank seals from gasoline tanks
Mix: False
Reported Qty: 736 LB
Kilo Qty: 333.849605
Density No: 0
Density Qty: Not reported

Facility ID: 2024
Data Year: 2011
Description: Mixed Aerosol Cans
Mix: False
Reported Qty: 118 LB
Kilo Qty: 53.5248009
Density No: 0
Density Qty: Not reported

Facility ID: 2024
Data Year: 2011
Description: Paint chips
Mix: False
Reported Qty: 222 LB
Kilo Qty: 100.699201
Density No: 0
Density Qty: Not reported

Facility ID: 2024
Data Year: 2012
Description: Spent Carbon
Mix: False
Reported Qty: 16000 LB
Kilo Qty: 7257.60012
Density No: 0
Density Qty: Not reported

Facility ID: 2024
Data Year: 2012
Description: Sump sludge
Mix: False
Reported Qty: 2317 LB
Kilo Qty: 1050.99121
Density No: 0

BP WEST COAST PRODUCTS (Continued) **1000326465**

Density Qty: Not reported

Facility ID: 2024
Data Year: 2012
Description: Mixed Aerosol Cans
Mix: False
Reported Qty: 90 LB
Kilo Qty: 40.8240007
Density No: 0
Density Qty: Not reported

Facility ID: 2024
Data Year: 2012
Description: Paint chips
Mix: False
Reported Qty: 358 LB
Kilo Qty: 162.388802
Density No: 0
Density Qty: Not reported

Facility ID: 2024
Data Year: 2013
Description: Sump Sludge
Mix: False
Reported Qty: 4291 LB
Kilo Qty: 1946.39763
Density No: 0
Density Qty: Not reported

Shipments Sent:
Facility ID: 2024
Data Year: 2009
Shipment sent data: 5/14/2009
Reported Qty: 16000 LB
Kilo Qty: 7257.60012483072

Facility ID: 2024
Data Year: 2009
Shipment sent data: 5/29/2009
Reported Qty: 1270 LB
Kilo Qty: 576.072009908439

Facility ID: 2024
Data Year: 2009
Shipment sent data: 1/7/2009
Reported Qty: 131 LB
Kilo Qty: 59.4216010220515

Facility ID: 2024
Data Year: 2009
Shipment sent data: 6/19/2009
Reported Qty: 263 LB
Kilo Qty: 119.296802051905

Facility ID: 2024
Data Year: 2009
Shipment sent data: 5/13/2009

BP WEST COAST PRODUCTS (Continued) **1000326465**

Reported Qty: 1811 LB
Kilo Qty: 821.469614129277

Facility ID: 2024
Data Year: 2009
Shipment sent data: 11/11/2009
Reported Qty: 18 LB
Kilo Qty: 8.16480014043456

Facility ID: 2024
Data Year: 2009
Shipment sent data: 7/8/2009
Reported Qty: 20 LB
Kilo Qty: 9.0720001560384

Facility ID: 2024
Data Year: 2010
Shipment sent data: 12/3/2010
Reported Qty: 21 LB
Kilo Qty: 9.52560016384032

Facility ID: 2024
Data Year: 2010
Shipment sent data: 4/21/2010
Reported Qty: 19 LB
Kilo Qty: 8.61840014823648

Facility ID: 2024
Data Year: 2010
Shipment sent data: 9/23/2010
Reported Qty: 131 LB
Kilo Qty: 59.4216010220515

Facility ID: 2024
Data Year: 2011
Shipment sent data: 2011-03-16 00:00:00
Reported Qty: 271 LB
Kilo Qty: 122.925602

Facility ID: 2024
Data Year: 2011
Shipment sent data: 2011-04-28 00:00:00
Reported Qty: 17 LB
Kilo Qty: 7.71120013

Facility ID: 2024
Data Year: 2011
Shipment sent data: 2011-11-03 00:00:00
Reported Qty: 341 LB
Kilo Qty: 154.677602

Facility ID: 2024
Data Year: 2011
Shipment sent data: 2011-06-16 00:00:00
Reported Qty: 957 LB
Kilo Qty: 434.095207

BP WEST COAST PRODUCTS (Continued) **1000326465**

Facility ID: 2024
Data Year: 2011
Shipment sent data: 2011-04-28 00:00:00
Reported Qty: 527 LB
Kilo Qty: 239.047204

Facility ID: 2024
Data Year: 2011
Shipment sent data: 2011-11-03 00:00:00
Reported Qty: 736 LB
Kilo Qty: 333.849605

Facility ID: 2024
Data Year: 2011
Shipment sent data: 2011-10-05 00:00:00
Reported Qty: 7 LB
Kilo Qty: 3.17520005

Facility ID: 2024
Data Year: 2011
Shipment sent data: 2011-04-28 00:00:00
Reported Qty: 9 LB
Kilo Qty: 4.08240007

Facility ID: 2024
Data Year: 2011
Shipment sent data: 2011-03-16 00:00:00
Reported Qty: 83 LB
Kilo Qty: 37.6488006

Facility ID: 2024
Data Year: 2011
Shipment sent data: 2011-07-18 00:00:00
Reported Qty: 19 LB
Kilo Qty: 8.61840014

Waste Stream Comments:
Facility ID: 2024
Data Year: 2006
Comments: W319 means roof seal from gasoline storage tank

Facility ID: 2024
Data Year: 2006
Comments: managment - Spent carbon is thermally regenerated

Facility ID: 2024
Data Year: 2007
Comments: A-7 Diesel additive off spec A-8 Diesel additive

Facility ID: 2024
Data Year: 2007
Comments: need to change A-8 code

Facility ID: 2024
Data Year: 2007
Comments: A-7 Diesel additive off spec A-8 Diesel additive

BP WEST COAST PRODUCTS (Continued) **1000326465**

Facility ID: 2024
Data Year: 2007
Comments: A-7 One time purchase-off spec product. A-8 Product used in diesel to guard against gelling

Facility ID: 2024
Data Year: 2007
Comments: A-7 Diesel additive off spec A-8 Diesel additive off spec

Facility ID: 2024
Data Year: 2007
Comments: A-7 Diesel Additive off spec A-8 Diesel additive

Facility ID: 2024
Data Year: 2007
Comments: need to change A-8 code

Facility ID: 2024
Data Year: 2007
Comments: A-7 Diesel additive off spec A-8 Diesel additive off spec

Facility ID: 2024
Data Year: 2007
Comments: A-7 One time purchase-off spec product. A-8 Product used in diesel to guard against gelling

Facility ID: 2024
Data Year: 2007
Comments: A-7 Diesel Additive off spec A-8 Diesel additive

Facility ID: 2024
Data Year: 2008
Comments: A-7. Generated from tank cleaning.

Facility ID: 2024
Data Year: 2008
Comments: A-7. Paint chips generated from tank cleaning. A-8. Contains lead and paint chips.

Facility ID: 2024
Data Year: 2008
Comments: A-7. Tank seals removed from gasoline tank during maintenance.

Facility ID: 2024
Data Year: 2009
Comments: A-7. Tank seals removed from gasoline tank during maintenance.

Facility ID: 2024
Data Year: 2009
Comments: A-7. Paint chips generated from tank cleaning. A-8. Contains lead and paint chips.

Facility ID: 2024
Data Year: 2009
Comments: B-4 and B-5. The spent carbon was thermally regenerated.

Facility ID: 2024

BP WEST COAST PRODUCTS (Continued) **1000326465**

Data Year: 2009
Comments: A-7. Mixed aerosol cans generated from general terminal maintenance.

Facility ID: 2024
Data Year: 2010
Comments: A-7. Paint chips generated from tank cleaning. A-8. Contains lead and paint chips.

Facility Site ID Number:	2024
EPA ID:	WAD009590779
NAICS:	424710
SWC Desc:	Not reported
FWC Desc:	D008,D018,D009
Form Comm:	Not reported
Data Year:	2015
Permit by Rule:	True
Treatment by Generator:	False
Mixed radioactive waste:	False
Importer of hazardous waste:	False
Immediate recycler:	False
Treatment/Storage/Disposal/Recycling Facility:	False
Generator of dangerous fuel waste:	False
Generator marketing to burner:	False
Other marketers (i.e., blender, distributor, etc.):	False
Utility boiler burner:	False
Industry boiler burner:	False
Industrial Furnace:	False
Smelter defferal:	False
Universal waste - batteries - generate:	False
Universal waste - thermostats - generate:	False
Universal waste - mercury - generate:	False
Universal waste - lamps - generate:	False
Universal waste - batteries - accumulate:	False
Universal waste - thermostats - accumulate:	False
Universal waste - mercury - accumulate:	False
Universal waste - lamps - accumulate:	False
Destination Facility for Universal Waste:	False
Off-specification used oil burner - utility boiler:	False
Off-specification used oil burner - industrial boiler:	False
Off-specification used oil burner - industrial furnace:	False
Tax Reg #:	602161549
Business Type:	Bulk Petroleum Storage
Mail Name:	BP West Coast Products LLC
Mail addr line1:	1652 SW Lander St
Mail city,st,zip:	Seattle, WA 98134
Mail country:	UNITED STATES
Legal org name:	BP West Coast Products
Legal org type:	Private
Legal addr line1:	150 WEST WARRENVILLE RD
Legal city,st,zip:	NAPERVILLE, IL 60563
Legal country:	UNITED STATES
Legal phone nbr:	630836-6880
Legal effective date:	01/01/2002
Land org name:	BP West Coast Products LLC
Land org type:	Private
Land person name:	Not reported

BP WEST COAST PRODUCTS (Continued) **1000326465**

Land addr line1:	150 WEST WARRENVILLE RD
Land city,st,zip:	NAPERVILLE, IL 60563
Land country:	UNITED STATES
Land phone nbr:	630836-6880
Operator org name:	BP West Coast Products LLC
Operator org type:	Private
Operator addr line1:	1652 SW LANDER ST
Operator city,st,zip:	Seattle, WA 98134
Operator country:	UNITED STATES
Operator phone nbr:	(206)623-4635
Operator effective date:	01/01/1997
Site contact name:	Sammy Makalena
Site contact addr line1:	1652 SW LANDER ST
Site Contact City/State/ Zip:	SEATTLE, WA 98134
Site Contact Country:	UNITED STATES
Site Contact Phone #:	(206)623-4635 X 28
Site Contact EMail:	sammy.makalena@bp.com
Form Contact NAME:	Donovan Brenda
Form Contact ADDR LINE1:	1652 SW Lander St
Form Contact City,ST,Zip:	Seattle, WA 98134
Form Contact Country:	UNITED STATES
Form Contact Phone #:	425-260-7205
Form Contact EMail:	brenda.donovan@bp.com
Gen Status CD:	LQG
Monthly Generation:	False
Batch Generation:	True
One Time Generation:	False
Transport Own Waste:	False
Tranports Other Waste:	False
Recycler Onsite:	False
Transfer Facility:	False
Other Exemption:	Not reported
UW Battery Gen:	False
Used Oil Transporter:	False
Used Oil Transfer Facility:	False
Used Oil Processor:	False
Used Oil Refiner:	False
Used Oil Fuel Marketer Directs Shipments:	False
Used Oil Fuel Marketer Meets Specs:	False

Waste Streams Generated:

Facility ID:	2024
Data Year:	2008
Description:	Waste Gasoline, Diesel, and Water
Mix:	False
Reported Qty:	225.18000000000001 LB
Kilo Qty:	102.14164975683639
Density No:	0
Density Qty:	Not reported

Facility ID:	2024
Data Year:	2008
Description:	Paint chips
Mix:	False
Reported Qty:	124 LB
Kilo Qty:	56.246400967438099
Density No:	0

BP WEST COAST PRODUCTS (Continued) **1000326465**

Density Qty: Not reported

Facility ID: 2024
Data Year: 2008
Description: Tank seals from gasoline tanks
Mix: False
Reported Qty: 551 LB
Kilo Qty: 249.933604298858
Density No: 0
Density Qty: Not reported

Facility ID: 2024
Data Year: 2009
Description: Spent carbon
Mix: False
Reported Qty: 16000 LB
Kilo Qty: 7257.600124830723
Density No: 0
Density Qty: Not reported

Facility ID: 2024
Data Year: 2009
Description: Mixed Aerosol Cans
Mix: False
Reported Qty: 38 LB
Kilo Qty: 17.236800296472968
Density No: 0
Density Qty: Not reported

Facility ID: 2024
Data Year: 2009
Description: Paint chips
Mix: False
Reported Qty: 1401 LB
Kilo Qty: 635.49361093049015
Density No: 0
Density Qty: Not reported

Facility ID: 2024
Data Year: 2009
Description: Tank seals from gasoline tanks
Mix: False
Reported Qty: 2074 LB
Kilo Qty: 940.76641618118242
Density No: 0
Density Qty: Not reported

Facility ID: 2024
Data Year: 2010
Description: Mixed Aerosol Cans
Mix: False
Reported Qty: 40 LB
Kilo Qty: 18.144000312076805
Density No: 0
Density Qty: Not reported

Facility ID: 2024

BP WEST COAST PRODUCTS (Continued) **1000326465**

Data Year: 2010
Description: Paint chips
Mix: False
Reported Qty: 131 LB
Kilo Qty: 59.42160102205154
Density No: 0
Density Qty: Not reported

Facility ID: 2024
Data Year: 2011
Description: Miscellaneous flammable loosepack
Mix: False
Reported Qty: 288 LB
Kilo Qty: 130.636802
Density No: 0
Density Qty: Not reported

Facility ID: 2024
Data Year: 2011
Description: Contaminated debris
Mix: False
Reported Qty: 341 LB
Kilo Qty: 154.677602
Density No: 0
Density Qty: Not reported

Facility ID: 2024
Data Year: 2011
Description: Petroleum Contaminated Soil
Mix: False
Reported Qty: 1484 LB
Kilo Qty: 673.142411
Density No: 0
Density Qty: Not reported

Facility ID: 2024
Data Year: 2011
Description: Tank seals from gasoline tanks
Mix: False
Reported Qty: 736 LB
Kilo Qty: 333.849605
Density No: 0
Density Qty: Not reported

Facility ID: 2024
Data Year: 2011
Description: Mixed Aerosol Cans
Mix: False
Reported Qty: 118 LB
Kilo Qty: 53.5248009
Density No: 0
Density Qty: Not reported

Facility ID: 2024
Data Year: 2011
Description: Paint chips
Mix: False

BP WEST COAST PRODUCTS (Continued) **1000326465**

Reported Qty: 222 LB
Kilo Qty: 100.699201
Density No: 0
Density Qty: Not reported

Facility ID: 2024
Data Year: 2012
Description: Spent Carbon
Mix: False
Reported Qty: 16000 LB
Kilo Qty: 7257.60012
Density No: 0
Density Qty: Not reported

Facility ID: 2024
Data Year: 2012
Description: Sump sludge
Mix: False
Reported Qty: 2317 LB
Kilo Qty: 1050.99121
Density No: 0
Density Qty: Not reported

Facility ID: 2024
Data Year: 2012
Description: Mixed Aerosol Cans
Mix: False
Reported Qty: 90 LB
Kilo Qty: 40.8240007
Density No: 0
Density Qty: Not reported

Facility ID: 2024
Data Year: 2012
Description: Paint chips
Mix: False
Reported Qty: 358 LB
Kilo Qty: 162.388802
Density No: 0
Density Qty: Not reported

Facility ID: 2024
Data Year: 2013
Description: Sump Sludge
Mix: False
Reported Qty: 4291 LB
Kilo Qty: 1946.39763
Density No: 0
Density Qty: Not reported

Shipments Sent:
Facility ID: 2024
Data Year: 2009
Shipment sent data: 5/14/2009
Reported Qty: 16000 LB
Kilo Qty: 7257.60012483072

BP WEST COAST PRODUCTS (Continued) **1000326465**

Facility ID: 2024
Data Year: 2009
Shipment sent data: 5/29/2009
Reported Qty: 1270 LB
Kilo Qty: 576.072009908439

Facility ID: 2024
Data Year: 2009
Shipment sent data: 1/7/2009
Reported Qty: 131 LB
Kilo Qty: 59.4216010220515

Facility ID: 2024
Data Year: 2009
Shipment sent data: 6/19/2009
Reported Qty: 263 LB
Kilo Qty: 119.296802051905

Facility ID: 2024
Data Year: 2009
Shipment sent data: 5/13/2009
Reported Qty: 1811 LB
Kilo Qty: 821.469614129277

Facility ID: 2024
Data Year: 2009
Shipment sent data: 11/11/2009
Reported Qty: 18 LB
Kilo Qty: 8.16480014043456

Facility ID: 2024
Data Year: 2009
Shipment sent data: 7/8/2009
Reported Qty: 20 LB
Kilo Qty: 9.0720001560384

Facility ID: 2024
Data Year: 2010
Shipment sent data: 12/3/2010
Reported Qty: 21 LB
Kilo Qty: 9.52560016384032

Facility ID: 2024
Data Year: 2010
Shipment sent data: 4/21/2010
Reported Qty: 19 LB
Kilo Qty: 8.61840014823648

Facility ID: 2024
Data Year: 2010
Shipment sent data: 9/23/2010
Reported Qty: 131 LB
Kilo Qty: 59.4216010220515

Facility ID: 2024
Data Year: 2011
Shipment sent data: 2011-03-16 00:00:00

BP WEST COAST PRODUCTS (Continued) **1000326465**

Reported Qty: 271 LB
Kilo Qty: 122.925602

Facility ID: 2024
Data Year: 2011
Shipment sent data: 2011-04-28 00:00:00
Reported Qty: 17 LB
Kilo Qty: 7.71120013

Facility ID: 2024
Data Year: 2011
Shipment sent data: 2011-11-03 00:00:00
Reported Qty: 341 LB
Kilo Qty: 154.677602

Facility ID: 2024
Data Year: 2011
Shipment sent data: 2011-06-16 00:00:00
Reported Qty: 957 LB
Kilo Qty: 434.095207

Facility ID: 2024
Data Year: 2011
Shipment sent data: 2011-04-28 00:00:00
Reported Qty: 527 LB
Kilo Qty: 239.047204

Facility ID: 2024
Data Year: 2011
Shipment sent data: 2011-11-03 00:00:00
Reported Qty: 736 LB
Kilo Qty: 333.849605

Facility ID: 2024
Data Year: 2011
Shipment sent data: 2011-10-05 00:00:00
Reported Qty: 7 LB
Kilo Qty: 3.17520005

Facility ID: 2024
Data Year: 2011
Shipment sent data: 2011-04-28 00:00:00
Reported Qty: 9 LB
Kilo Qty: 4.08240007

Facility ID: 2024
Data Year: 2011
Shipment sent data: 2011-03-16 00:00:00
Reported Qty: 83 LB
Kilo Qty: 37.6488006

Facility ID: 2024
Data Year: 2011
Shipment sent data: 2011-07-18 00:00:00
Reported Qty: 19 LB
Kilo Qty: 8.61840014

BP WEST COAST PRODUCTS (Continued) **1000326465**

Waste Stream Comments:

Facility ID: 2024
Data Year: 2006
Comments: W319 means roof seal from gasoline storage tank

Facility ID: 2024
Data Year: 2006
Comments: managment - Spent carbon is thermally regenerated

Facility ID: 2024
Data Year: 2007
Comments: A-7 Diesel additive off spec A-8 Diesel additive

Facility ID: 2024
Data Year: 2007
Comments: need to change A-8 code

Facility ID: 2024
Data Year: 2007
Comments: A-7 Diesel additive off spec A-8 Diesel additive

Facility ID: 2024
Data Year: 2007
Comments: A-7 One time purchase-off spec product. A-8 Product used in diesel to guard against gelling

Facility ID: 2024
Data Year: 2007
Comments: A-7 Diesel additive off spec A-8 Diesel additive off spec

Facility ID: 2024
Data Year: 2007
Comments: A-7 Diesel Additive off spec A-8 Diesel additive

Facility ID: 2024
Data Year: 2007
Comments: need to change A-8 code

Facility ID: 2024
Data Year: 2007
Comments: A-7 Diesel additive off spec A-8 Diesel additive off spec

Facility ID: 2024
Data Year: 2007
Comments: A-7 One time purchase-off spec product. A-8 Product used in diesel to guard against gelling

Facility ID: 2024
Data Year: 2007
Comments: A-7 Diesel Additive off spec A-8 Diesel additive

Facility ID: 2024
Data Year: 2008
Comments: A-7. Generated from tank cleaning.

Facility ID: 2024
Data Year: 2008

BP WEST COAST PRODUCTS (Continued) **1000326465**

Comments: A-7. Paint chips generated from tank cleaning. A-8. Contains lead and paint chips.

Facility ID: 2024
Data Year: 2008
Comments: A-7. Tank seals removed from gasoline tank during maintenance.

Facility ID: 2024
Data Year: 2009
Comments: A-7. Tank seals removed from gasoline tank during maintenance.

Facility ID: 2024
Data Year: 2009
Comments: A-7. Paint chips generated from tank cleaning. A-8. Contains lead and paint chips.

Facility ID: 2024
Data Year: 2009
Comments: B-4 and B-5. The spent carbon was thermally regenerated.

Facility ID: 2024
Data Year: 2009
Comments: A-7. Mixed aerosol cans generated from general terminal maintenance.

Facility ID: 2024
Data Year: 2010
Comments: A-7. Paint chips generated from tank cleaning. A-8. Contains lead and paint chips.

Facility Site ID Number: 2024
EPA ID: WAD009590779
NAICS: 424710
SWC Desc: Not reported
FWC Desc: D001, D018, D008
Form Comm: Not reported
Data Year: 2008
Permit by Rule: False
Treatment by Generator: False
Mixed radioactive waste: False
Importer of hazardous waste: False
Immediate recycler: False
Treatment/Storage/Disposal/Recycling Facility: False
Generator of dangerous fuel waste: False
Generator marketing to burner: False
Other marketers (i.e., blender, distributor, etc.): False
Utility boiler burner: False
Industry boiler burner: False
Industrial Furnace: False
Smelter defferal: False
Universal waste - batteries - generate: False
Universal waste - thermostats - generate: False
Universal waste - mercury - generate: False
Universal waste - lamps - generate: False
Universal waste - batteries - accumulate: False
Universal waste - thermostats - accumulate: False
Universal waste - mercury - accumulate: False

BP WEST COAST PRODUCTS (Continued) **1000326465**

Universal waste - lamps - accumulate:	False
Destination Facility for Universal Waste:	False
Off-specification used oil burner - utility boiler:	False
Off-specification used oil burner - industrial boiler:	False
Off-specification used oil burner - industrial furnace:	False
Tax Reg #:	602161549
Business Type:	Bulk Petroleum Storage
Mail Name:	BP West Coast Products LLC
Mail addr line1:	28100 TORCH PARKWAY 6N
Mail city,st,zip:	WARRENVILLE, IL 60555
Mail country:	UNITED STATES
Legal org name:	BP West Coast Products
Legal org type:	Private
Legal addr line1:	28100 TORCH PARKWAY 6N
Legal city,st,zip:	WARRENVILLE, IL 60555
Legal country:	UNITED STATES
Legal phone nbr:	630836-6880
Legal effective date:	01/01/2002
Land org name:	BP West Coast Products
Land org type:	Private
Land person name:	Not reported
Land addr line1:	28100 TORCH PARKWAY 6N
Land city,st,zip:	WARRENVILLE, IL 60565
Land country:	UNITED STATES
Land phone nbr:	(630)836-6880
Operator org name:	BP West Coast Products LLC
Operator org type:	Private
Operator addr line1:	1652 SW LANDER ST
Operator city,st,zip:	Seattle, WA 98134
Operator country:	UNITED STATES
Operator phone nbr:	(206)623-4635
Operator effective date:	01/01/1997
Site contact name:	Sammy Makalena
Site contact addr line1:	1652 SW LANDER ST
Site Contact City/State/ Zip:	SEATTLE, WA 98134
Site Contact Country:	UNITED STATES
Site Contact Phone #:	(206)623-4635 X 28
Site Contact EMail:	sammy.makalena@bp.com
Form Contact NAME:	Terri Glodek
Form Contact ADDR LINE1:	2201 Lind Ave SW
Form Contact ADDR LINE2:	Ste 270
Form Contact City,ST,Zip:	Renton, WA 98057
Form Contact Country:	UNITED STATES
Form Contact Phone #:	(425)981-2535
Form Contact EMail:	teresa.glodek@bp.com
Gen Status CD:	MQG
Monthly Generation:	False
Batch Generation:	True
One Time Generation:	False
Transport Own Waste:	False
Tranports Other Waste:	False
Recycler Onsite:	False
Transfer Facility:	False
Other Exemption:	Not reported
UW Battery Gen:	False
Used Oil Transporter:	False
Used Oil Transfer Facility:	False

BP WEST COAST PRODUCTS (Continued) **1000326465**

Used Oil Processor: False
Used Oil Refiner: False
Used Oil Fuel Marketer Directs Shipments: False
Used Oil Fuel Marketer Meets Specs: False

Waste Streams Generated:
Facility ID: 2024
Data Year: 2008
Description: Waste Gasoline, Diesel, and Water
Mix: False
Reported Qty: 225.18000000000001 LB
Kilo Qty: 102.14164975683639
Density No: 0
Density Qty: Not reported

Facility ID: 2024
Data Year: 2008
Description: Paint chips
Mix: False
Reported Qty: 124 LB
Kilo Qty: 56.246400967438099
Density No: 0
Density Qty: Not reported

Facility ID: 2024
Data Year: 2008
Description: Tank seals from gasoline tanks
Mix: False
Reported Qty: 551 LB
Kilo Qty: 249.933604298858
Density No: 0
Density Qty: Not reported

Facility ID: 2024
Data Year: 2009
Description: Spent carbon
Mix: False
Reported Qty: 16000 LB
Kilo Qty: 7257.600124830723
Density No: 0
Density Qty: Not reported

Facility ID: 2024
Data Year: 2009
Description: Mixed Aerosol Cans
Mix: False
Reported Qty: 38 LB
Kilo Qty: 17.236800296472968
Density No: 0
Density Qty: Not reported

Facility ID: 2024
Data Year: 2009
Description: Paint chips
Mix: False
Reported Qty: 1401 LB
Kilo Qty: 635.49361093049015

BP WEST COAST PRODUCTS (Continued) **1000326465**

Density No: 0
Density Qty: Not reported

Facility ID: 2024
Data Year: 2009
Description: Tank seals from gasoline tanks
Mix: False
Reported Qty: 2074 LB
Kilo Qty: 940.76641618118242
Density No: 0
Density Qty: Not reported

Facility ID: 2024
Data Year: 2010
Description: Mixed Aerosol Cans
Mix: False
Reported Qty: 40 LB
Kilo Qty: 18.144000312076805
Density No: 0
Density Qty: Not reported

Facility ID: 2024
Data Year: 2010
Description: Paint chips
Mix: False
Reported Qty: 131 LB
Kilo Qty: 59.42160102205154
Density No: 0
Density Qty: Not reported

Facility ID: 2024
Data Year: 2011
Description: Miscellaneous flammable loosepack
Mix: False
Reported Qty: 288 LB
Kilo Qty: 130.636802
Density No: 0
Density Qty: Not reported

Facility ID: 2024
Data Year: 2011
Description: Contaminated debris
Mix: False
Reported Qty: 341 LB
Kilo Qty: 154.677602
Density No: 0
Density Qty: Not reported

Facility ID: 2024
Data Year: 2011
Description: Petroleum Contaminated Soil
Mix: False
Reported Qty: 1484 LB
Kilo Qty: 673.142411
Density No: 0
Density Qty: Not reported

BP WEST COAST PRODUCTS (Continued) **1000326465**

Facility ID: 2024
Data Year: 2011
Description: Tank seals from gasoline tanks
Mix: False
Reported Qty: 736 LB
Kilo Qty: 333.849605
Density No: 0
Density Qty: Not reported

Facility ID: 2024
Data Year: 2011
Description: Mixed Aerosol Cans
Mix: False
Reported Qty: 118 LB
Kilo Qty: 53.5248009
Density No: 0
Density Qty: Not reported

Facility ID: 2024
Data Year: 2011
Description: Paint chips
Mix: False
Reported Qty: 222 LB
Kilo Qty: 100.699201
Density No: 0
Density Qty: Not reported

Facility ID: 2024
Data Year: 2012
Description: Spent Carbon
Mix: False
Reported Qty: 16000 LB
Kilo Qty: 7257.60012
Density No: 0
Density Qty: Not reported

Facility ID: 2024
Data Year: 2012
Description: Sump sludge
Mix: False
Reported Qty: 2317 LB
Kilo Qty: 1050.99121
Density No: 0
Density Qty: Not reported

Facility ID: 2024
Data Year: 2012
Description: Mixed Aerosol Cans
Mix: False
Reported Qty: 90 LB
Kilo Qty: 40.8240007
Density No: 0
Density Qty: Not reported

Facility ID: 2024
Data Year: 2012
Description: Paint chips

BP WEST COAST PRODUCTS (Continued) **1000326465**

Mix: False
Reported Qty: 358 LB
Kilo Qty: 162.388802
Density No: 0
Density Qty: Not reported

Facility ID: 2024
Data Year: 2013
Description: Sump Sludge
Mix: False
Reported Qty: 4291 LB
Kilo Qty: 1946.39763
Density No: 0
Density Qty: Not reported

Shipments Sent:
Facility ID: 2024
Data Year: 2009
Shipment sent data: 5/14/2009
Reported Qty: 16000 LB
Kilo Qty: 7257.60012483072

Facility ID: 2024
Data Year: 2009
Shipment sent data: 5/29/2009
Reported Qty: 1270 LB
Kilo Qty: 576.072009908439

Facility ID: 2024
Data Year: 2009
Shipment sent data: 1/7/2009
Reported Qty: 131 LB
Kilo Qty: 59.4216010220515

Facility ID: 2024
Data Year: 2009
Shipment sent data: 6/19/2009
Reported Qty: 263 LB
Kilo Qty: 119.296802051905

Facility ID: 2024
Data Year: 2009
Shipment sent data: 5/13/2009
Reported Qty: 1811 LB
Kilo Qty: 821.469614129277

Facility ID: 2024
Data Year: 2009
Shipment sent data: 11/11/2009
Reported Qty: 18 LB
Kilo Qty: 8.16480014043456

Facility ID: 2024
Data Year: 2009
Shipment sent data: 7/8/2009
Reported Qty: 20 LB
Kilo Qty: 9.0720001560384

BP WEST COAST PRODUCTS (Continued) **1000326465**

Facility ID: 2024
Data Year: 2010
Shipment sent data: 12/3/2010
Reported Qty: 21 LB
Kilo Qty: 9.52560016384032

Facility ID: 2024
Data Year: 2010
Shipment sent data: 4/21/2010
Reported Qty: 19 LB
Kilo Qty: 8.61840014823648

Facility ID: 2024
Data Year: 2010
Shipment sent data: 9/23/2010
Reported Qty: 131 LB
Kilo Qty: 59.4216010220515

Facility ID: 2024
Data Year: 2011
Shipment sent data: 2011-03-16 00:00:00
Reported Qty: 271 LB
Kilo Qty: 122.925602

Facility ID: 2024
Data Year: 2011
Shipment sent data: 2011-04-28 00:00:00
Reported Qty: 17 LB
Kilo Qty: 7.71120013

Facility ID: 2024
Data Year: 2011
Shipment sent data: 2011-11-03 00:00:00
Reported Qty: 341 LB
Kilo Qty: 154.677602

Facility ID: 2024
Data Year: 2011
Shipment sent data: 2011-06-16 00:00:00
Reported Qty: 957 LB
Kilo Qty: 434.095207

Facility ID: 2024
Data Year: 2011
Shipment sent data: 2011-04-28 00:00:00
Reported Qty: 527 LB
Kilo Qty: 239.047204

Facility ID: 2024
Data Year: 2011
Shipment sent data: 2011-11-03 00:00:00
Reported Qty: 736 LB
Kilo Qty: 333.849605

Facility ID: 2024
Data Year: 2011
Shipment sent data: 2011-10-05 00:00:00

BP WEST COAST PRODUCTS (Continued) **1000326465**

Reported Qty: 7 LB
Kilo Qty: 3.17520005

Facility ID: 2024
Data Year: 2011
Shipment sent data: 2011-04-28 00:00:00
Reported Qty: 9 LB
Kilo Qty: 4.08240007

Facility ID: 2024
Data Year: 2011
Shipment sent data: 2011-03-16 00:00:00
Reported Qty: 83 LB
Kilo Qty: 37.6488006

Facility ID: 2024
Data Year: 2011
Shipment sent data: 2011-07-18 00:00:00
Reported Qty: 19 LB
Kilo Qty: 8.61840014

Waste Stream Comments:
Facility ID: 2024
Data Year: 2006
Comments: W319 means roof seal from gasoline storage tank

Facility ID: 2024
Data Year: 2006
Comments: managment - Spent carbon is thermally regenerated

Facility ID: 2024
Data Year: 2007
Comments: A-7 Diesel additive off spec A-8 Diesel additive

Facility ID: 2024
Data Year: 2007
Comments: need to change A-8 code

Facility ID: 2024
Data Year: 2007
Comments: A-7 Diesel additive off spec A-8 Diesel additive

Facility ID: 2024
Data Year: 2007
Comments: A-7 One time purchase-off spec product. A-8 Product used in diesel to guard against gelling

Facility ID: 2024
Data Year: 2007
Comments: A-7 Diesel additive off spec A-8 Diesel additive off spec

Facility ID: 2024
Data Year: 2007
Comments: A-7 Diesel Additive off spec A-8 Diesel additive

Facility ID: 2024
Data Year: 2007

BP WEST COAST PRODUCTS (Continued) **1000326465**

Comments: need to change A-8 code

Facility ID: 2024
Data Year: 2007
Comments: A-7 Diesel additive off spec A-8 Diesel additive off spec

Facility ID: 2024
Data Year: 2007
Comments: A-7 One time purchase-off spec product. A-8 Product used in diesel to guard against gelling

Facility ID: 2024
Data Year: 2007
Comments: A-7 Diesel Additive off spec A-8 Diesel additive

Facility ID: 2024
Data Year: 2008
Comments: A-7. Generated from tank cleaning.

Facility ID: 2024
Data Year: 2008
Comments: A-7. Paint chips generated from tank cleaning. A-8. Contains lead and paint chips.

Facility ID: 2024
Data Year: 2008
Comments: A-7. Tank seals removed from gasoline tank during maintenance.

Facility ID: 2024
Data Year: 2009
Comments: A-7. Tank seals removed from gasoline tank during maintenance.

Facility ID: 2024
Data Year: 2009
Comments: A-7. Paint chips generated from tank cleaning. A-8. Contains lead and paint chips.

Facility ID: 2024
Data Year: 2009
Comments: B-4 and B-5. The spent carbon was thermally regenerated.

Facility ID: 2024
Data Year: 2009
Comments: A-7. Mixed aerosol cans generated from general terminal maintenance.

Facility ID: 2024
Data Year: 2010
Comments: A-7. Paint chips generated from tank cleaning. A-8. Contains lead and paint chips.

Facility Site ID Number: 2024
EPA ID: WAD009590779
NAICS: 424710
SWC Desc: Not reported
FWC Desc: D001
Form Comm: Not reported

BP WEST COAST PRODUCTS (Continued) **1000326465**

Data Year:	2014
Permit by Rule:	False
Treatment by Generator:	False
Mixed radioactive waste:	False
Importer of hazardous waste:	False
Immediate recycler:	False
Treatment/Storage/Disposal/Recycling Facility:	False
Generator of dangerous fuel waste:	False
Generator marketing to burner:	False
Other marketers (i.e., blender, distributor, etc.):	False
Utility boiler burner:	False
Industry boiler burner:	False
Industrial Furnace:	False
Smelter defferal:	False
Universal waste - batteries - generate:	False
Universal waste - thermostats - generate:	False
Universal waste - mercury - generate:	False
Universal waste - lamps - generate:	False
Universal waste - batteries - accumulate:	False
Universal waste - thermostats - accumulate:	False
Universal waste - mercury - accumulate:	False
Universal waste - lamps - accumulate:	False
Destination Facility for Universal Waste:	False
Off-specification used oil burner - utility boiler:	False
Off-specification used oil burner - industrial boiler:	False
Off-specification used oil burner - industrial furnace:	False
Tax Reg #:	602161549
Business Type:	Bulk Petroleum Storage
Mail Name:	BP West Coast Products LLC
Mail addr line1:	1652 SW Lander St
Mail city,st,zip:	Seattle, WA 98134
Mail country:	UNITED STATES
Legal org name:	BP West Coast Products
Legal org type:	Private
Legal addr line1:	150 WEST WARRENVILLE RD
Legal city,st,zip:	NAPERVILLE, IL 60563
Legal country:	UNITED STATES
Legal phone nbr:	630836-6880
Legal effective date:	01/01/2002
Land org name:	BP West Coast Products LLC
Land org type:	Private
Land person name:	Not reported
Land addr line1:	150 WEST WARRENVILLE RD
Land city,st,zip:	NAPERVILLE, IL 60563
Land country:	UNITED STATES
Land phone nbr:	630836-6880
Operator org name:	BP West Coast Products LLC
Operator org type:	Private
Operator addr line1:	1652 SW LANDER ST
Operator city,st,zip:	Seattle, WA 98134
Operator country:	UNITED STATES
Operator phone nbr:	(206)623-4635
Operator effective date:	01/01/1997
Site contact name:	Sammy Makalena
Site contact addr line1:	1652 SW LANDER ST
Site Contact City/State/ Zip:	SEATTLE, WA 98134
Site Contact Country:	UNITED STATES

BP WEST COAST PRODUCTS (Continued) **1000326465**

Site Contact Phone #:	(206)623-4635 X 28
Site Contact EMail:	sammy.makalena@bp.com
Form Contact NAME:	John Simmons
Form Contact ADDR LINE1:	1652 SW Lander St
Form Contact City,ST,Zip:	Seattle, WA 98134
Form Contact Country:	UNITED STATES
Form Contact Phone #:	(630) 414-0851
Form Contact EMail:	john.simmons2@bp.com
Gen Status CD:	MQG
Monthly Generation:	False
Batch Generation:	True
One Time Generation:	False
Transport Own Waste:	False
Tranports Other Waste:	False
Recycler Onsite:	False
Transfer Facility:	False
Other Exemption:	Not reported
UW Battery Gen:	False
Used Oil Transporter:	False
Used Oil Transfer Facility:	False
Used Oil Processor:	False
Used Oil Refiner:	False
Used Oil Fuel Marketer Directs Shipments:	False
Used Oil Fuel Marketer Meets Specs:	False

Waste Streams Generated:

Facility ID:	2024
Data Year:	2008
Description:	Waste Gasoline, Diesel, and Water
Mix:	False
Reported Qty:	225.18000000000001 LB
Kilo Qty:	102.14164975683639
Density No:	0
Density Qty:	Not reported

Facility ID:	2024
Data Year:	2008
Description:	Paint chips
Mix:	False
Reported Qty:	124 LB
Kilo Qty:	56.246400967438099
Density No:	0
Density Qty:	Not reported

Facility ID:	2024
Data Year:	2008
Description:	Tank seals from gasoline tanks
Mix:	False
Reported Qty:	551 LB
Kilo Qty:	249.933604298858
Density No:	0
Density Qty:	Not reported

Facility ID:	2024
Data Year:	2009
Description:	Spent carbon
Mix:	False

BP WEST COAST PRODUCTS (Continued) **1000326465**

Reported Qty: 16000 LB
Kilo Qty: 7257.600124830723
Density No: 0
Density Qty: Not reported

Facility ID: 2024
Data Year: 2009
Description: Mixed Aerosol Cans
Mix: False
Reported Qty: 38 LB
Kilo Qty: 17.236800296472968
Density No: 0
Density Qty: Not reported

Facility ID: 2024
Data Year: 2009
Description: Paint chips
Mix: False
Reported Qty: 1401 LB
Kilo Qty: 635.49361093049015
Density No: 0
Density Qty: Not reported

Facility ID: 2024
Data Year: 2009
Description: Tank seals from gasoline tanks
Mix: False
Reported Qty: 2074 LB
Kilo Qty: 940.76641618118242
Density No: 0
Density Qty: Not reported

Facility ID: 2024
Data Year: 2010
Description: Mixed Aerosol Cans
Mix: False
Reported Qty: 40 LB
Kilo Qty: 18.144000312076805
Density No: 0
Density Qty: Not reported

Facility ID: 2024
Data Year: 2010
Description: Paint chips
Mix: False
Reported Qty: 131 LB
Kilo Qty: 59.42160102205154
Density No: 0
Density Qty: Not reported

Facility ID: 2024
Data Year: 2011
Description: Miscellaneous flammable loosepack
Mix: False
Reported Qty: 288 LB
Kilo Qty: 130.636802
Density No: 0

BP WEST COAST PRODUCTS (Continued) **1000326465**

Density Qty:	Not reported
Facility ID:	2024
Data Year:	2011
Description:	Contaminated debris
Mix:	False
Reported Qty:	341 LB
Kilo Qty:	154.677602
Density No:	0
Density Qty:	Not reported
Facility ID:	2024
Data Year:	2011
Description:	Petroleum Contaminated Soil
Mix:	False
Reported Qty:	1484 LB
Kilo Qty:	673.142411
Density No:	0
Density Qty:	Not reported
Facility ID:	2024
Data Year:	2011
Description:	Tank seals from gasoline tanks
Mix:	False
Reported Qty:	736 LB
Kilo Qty:	333.849605
Density No:	0
Density Qty:	Not reported
Facility ID:	2024
Data Year:	2011
Description:	Mixed Aerosol Cans
Mix:	False
Reported Qty:	118 LB
Kilo Qty:	53.5248009
Density No:	0
Density Qty:	Not reported
Facility ID:	2024
Data Year:	2011
Description:	Paint chips
Mix:	False
Reported Qty:	222 LB
Kilo Qty:	100.699201
Density No:	0
Density Qty:	Not reported
Facility ID:	2024
Data Year:	2012
Description:	Spent Carbon
Mix:	False
Reported Qty:	16000 LB
Kilo Qty:	7257.60012
Density No:	0
Density Qty:	Not reported
Facility ID:	2024

BP WEST COAST PRODUCTS (Continued) **1000326465**

Data Year: 2012
Description: Sump sludge
Mix: False
Reported Qty: 2317 LB
Kilo Qty: 1050.99121
Density No: 0
Density Qty: Not reported

Facility ID: 2024
Data Year: 2012
Description: Mixed Aerosol Cans
Mix: False
Reported Qty: 90 LB
Kilo Qty: 40.8240007
Density No: 0
Density Qty: Not reported

Facility ID: 2024
Data Year: 2012
Description: Paint chips
Mix: False
Reported Qty: 358 LB
Kilo Qty: 162.388802
Density No: 0
Density Qty: Not reported

Facility ID: 2024
Data Year: 2013
Description: Sump Sludge
Mix: False
Reported Qty: 4291 LB
Kilo Qty: 1946.39763
Density No: 0
Density Qty: Not reported

Shipments Sent:
Facility ID: 2024
Data Year: 2009
Shipment sent data: 5/14/2009
Reported Qty: 16000 LB
Kilo Qty: 7257.60012483072

Facility ID: 2024
Data Year: 2009
Shipment sent data: 5/29/2009
Reported Qty: 1270 LB
Kilo Qty: 576.072009908439

Facility ID: 2024
Data Year: 2009
Shipment sent data: 1/7/2009
Reported Qty: 131 LB
Kilo Qty: 59.4216010220515

Facility ID: 2024
Data Year: 2009
Shipment sent data: 6/19/2009

BP WEST COAST PRODUCTS (Continued) **1000326465**

Reported Qty:	263 LB
Kilo Qty:	119.296802051905
Facility ID:	2024
Data Year:	2009
Shipment sent data:	5/13/2009
Reported Qty:	1811 LB
Kilo Qty:	821.469614129277
Facility ID:	2024
Data Year:	2009
Shipment sent data:	11/11/2009
Reported Qty:	18 LB
Kilo Qty:	8.16480014043456
Facility ID:	2024
Data Year:	2009
Shipment sent data:	7/8/2009
Reported Qty:	20 LB
Kilo Qty:	9.0720001560384
Facility ID:	2024
Data Year:	2010
Shipment sent data:	12/3/2010
Reported Qty:	21 LB
Kilo Qty:	9.52560016384032
Facility ID:	2024
Data Year:	2010
Shipment sent data:	4/21/2010
Reported Qty:	19 LB
Kilo Qty:	8.61840014823648
Facility ID:	2024
Data Year:	2010
Shipment sent data:	9/23/2010
Reported Qty:	131 LB
Kilo Qty:	59.4216010220515
Facility ID:	2024
Data Year:	2011
Shipment sent data:	2011-03-16 00:00:00
Reported Qty:	271 LB
Kilo Qty:	122.925602
Facility ID:	2024
Data Year:	2011
Shipment sent data:	2011-04-28 00:00:00
Reported Qty:	17 LB
Kilo Qty:	7.71120013
Facility ID:	2024
Data Year:	2011
Shipment sent data:	2011-11-03 00:00:00
Reported Qty:	341 LB
Kilo Qty:	154.677602

BP WEST COAST PRODUCTS (Continued) **1000326465**

Facility ID: 2024
Data Year: 2011
Shipment sent data: 2011-06-16 00:00:00
Reported Qty: 957 LB
Kilo Qty: 434.095207

Facility ID: 2024
Data Year: 2011
Shipment sent data: 2011-04-28 00:00:00
Reported Qty: 527 LB
Kilo Qty: 239.047204

Facility ID: 2024
Data Year: 2011
Shipment sent data: 2011-11-03 00:00:00
Reported Qty: 736 LB
Kilo Qty: 333.849605

Facility ID: 2024
Data Year: 2011
Shipment sent data: 2011-10-05 00:00:00
Reported Qty: 7 LB
Kilo Qty: 3.17520005

Facility ID: 2024
Data Year: 2011
Shipment sent data: 2011-04-28 00:00:00
Reported Qty: 9 LB
Kilo Qty: 4.08240007

Facility ID: 2024
Data Year: 2011
Shipment sent data: 2011-03-16 00:00:00
Reported Qty: 83 LB
Kilo Qty: 37.6488006

Facility ID: 2024
Data Year: 2011
Shipment sent data: 2011-07-18 00:00:00
Reported Qty: 19 LB
Kilo Qty: 8.61840014

Waste Stream Comments:
Facility ID: 2024
Data Year: 2006
Comments: W319 means roof seal from gasoline storage tank

Facility ID: 2024
Data Year: 2006
Comments: managment - Spent carbon is thermally regenerated

Facility ID: 2024
Data Year: 2007
Comments: A-7 Diesel additive off spec A-8 Diesel additive

Facility ID: 2024
Data Year: 2007

BP WEST COAST PRODUCTS (Continued) **1000326465**

Comments: need to change A-8 code

Facility ID: 2024
Data Year: 2007
Comments: A-7 Diesel additive off spec A-8 Diesel additive

Facility ID: 2024
Data Year: 2007
Comments: A-7 One time purchase-off spec product. A-8 Product used in diesel to guard against gelling

Facility ID: 2024
Data Year: 2007
Comments: A-7 Diesel additive off spec A-8 Diesel additive off spec

Facility ID: 2024
Data Year: 2007
Comments: A-7 Diesel Additive off spec A-8 Diesel additive

Facility ID: 2024
Data Year: 2007
Comments: need to change A-8 code

Facility ID: 2024
Data Year: 2007
Comments: A-7 Diesel additive off spec A-8 Diesel additive off spec

Facility ID: 2024
Data Year: 2007
Comments: A-7 One time purchase-off spec product. A-8 Product used in diesel to guard against gelling

Facility ID: 2024
Data Year: 2007
Comments: A-7 Diesel Additive off spec A-8 Diesel additive

Facility ID: 2024
Data Year: 2008
Comments: A-7. Generated from tank cleaning.

Facility ID: 2024
Data Year: 2008
Comments: A-7. Paint chips generated from tank cleaning. A-8. Contains lead and paint chips.

Facility ID: 2024
Data Year: 2008
Comments: A-7. Tank seals removed from gasoline tank during maintenance.

Facility ID: 2024
Data Year: 2009
Comments: A-7. Tank seals removed from gasoline tank during maintenance.

Facility ID: 2024
Data Year: 2009
Comments: A-7. Paint chips generated from tank cleaning. A-8. Contains lead and paint chips.

BP WEST COAST PRODUCTS (Continued) **1000326465**

Facility ID: 2024
Data Year: 2009
Comments: B-4 and B-5. The spent carbon was thermally regenerated.

Facility ID: 2024
Data Year: 2009
Comments: A-7. Mixed aerosol cans generated from general terminal maintenance.

Facility ID: 2024
Data Year: 2010
Comments: A-7. Paint chips generated from tank cleaning. A-8. Contains lead and paint chips.

Facility Site ID Number: 2024
EPA ID: WAD009590779
NAICS: 424710
SWC Desc: Not reported
FWC Desc: D001, D008, D018, D035
Form Comm: Not reported
Data Year: 2011
Permit by Rule: False
Treatment by Generator: False
Mixed radioactive waste: False
Importer of hazardous waste: False
Immediate recycler: False
Treatment/Storage/Disposal/Recycling Facility: False
Generator of dangerous fuel waste: False
Generator marketing to burner: False
Other marketers (i.e., blender, distributor, etc.): False
Utility boiler burner: False
Industry boiler burner: False
Industrial Furnace: False
Smelter defferal: False
Universal waste - batteries - generate: False
Universal waste - thermostats - generate: False
Universal waste - mercury - generate: False
Universal waste - lamps - generate: False
Universal waste - batteries - accumulate: False
Universal waste - thermostats - accumulate: False
Universal waste - mercury - accumulate: False
Universal waste - lamps - accumulate: False
Destination Facility for Universal Waste: False
Off-specification used oil burner - utility boiler: False
Off-specification used oil burner - industrial boiler: False
Off-specification used oil burner - industrial furnace: False
Tax Reg #: 602161549
Business Type: Bulk Petroleum Storage
Mail Name: BP West Coast Products LLC
Mail addr line1: 150 WEST WARRENVILLE RD
Mail city,st,zip: NAPERVILLE, IL 60563
Mail country: UNITED STATES
Legal org name: BP West Coast Products
Legal org type: Private
Legal addr line1: 150 WEST WARRENVILLE RD
Legal city,st,zip: NAPERVILLE, IL 60563
Legal country: UNITED STATES

BP WEST COAST PRODUCTS (Continued) **1000326465**

Legal phone nbr:	630836-6880
Legal effective date:	01/01/2002
Land org name:	BP West Coast Products
Land org type:	Private
Land person name:	Not reported
Land addr line1:	150 WEST WARRENVILLE RD
Land city,st,zip:	NAPERVILLE, IL 60563
Land country:	UNITED STATES
Land phone nbr:	630836-6880
Operator org name:	BP West Coast Products LLC
Operator org type:	Private
Operator addr line1:	1652 SW LANDER ST
Operator city,st,zip:	Seattle, WA 98134
Operator country:	UNITED STATES
Operator phone nbr:	(206)623-4635
Operator effective date:	01/01/1997
Site contact name:	Sammy Makalena
Site contact addr line1:	1652 SW LANDER ST
Site Contact City/State/ Zip:	SEATTLE, WA 98134
Site Contact Country:	UNITED STATES
Site Contact Phone #:	(206)623-4635 X 28
Site Contact EMail:	sammy.makalena@bp.com
Form Contact NAME:	Terri Malone
Form Contact ADDR LINE1:	2201 Lind Ave SW
Form Contact ADDR LINE2:	Ste 270
Form Contact City,ST,Zip:	Renton, WA 98057
Form Contact Country:	UNITED STATES
Form Contact Phone #:	(630) 414-0851
Form Contact EMail:	terri.malone@bp.com
Gen Status CD:	MQG
Monthly Generation:	False
Batch Generation:	True
One Time Generation:	False
Transport Own Waste:	False
Tranports Other Waste:	False
Recycler Onsite:	False
Transfer Facility:	False
Other Exemption:	Not reported
UW Battery Gen:	False
Used Oil Transporter:	False
Used Oil Transfer Facility:	False
Used Oil Processor:	False
Used Oil Refiner:	False
Used Oil Fuel Marketer Directs Shipments:	False
Used Oil Fuel Marketer Meets Specs:	False

Waste Streams Generated:

Facility ID:	2024
Data Year:	2008
Description:	Waste Gasoline, Diesel, and Water
Mix:	False
Reported Qty:	225.18000000000001 LB
Kilo Qty:	102.14164975683639
Density No:	0
Density Qty:	Not reported

Facility ID:	2024

BP WEST COAST PRODUCTS (Continued) **1000326465**

Data Year: 2008
Description: Paint chips
Mix: False
Reported Qty: 124 LB
Kilo Qty: 56.246400967438099
Density No: 0
Density Qty: Not reported

Facility ID: 2024
Data Year: 2008
Description: Tank seals from gasoline tanks
Mix: False
Reported Qty: 551 LB
Kilo Qty: 249.933604298858
Density No: 0
Density Qty: Not reported

Facility ID: 2024
Data Year: 2009
Description: Spent carbon
Mix: False
Reported Qty: 16000 LB
Kilo Qty: 7257.600124830723
Density No: 0
Density Qty: Not reported

Facility ID: 2024
Data Year: 2009
Description: Mixed Aerosol Cans
Mix: False
Reported Qty: 38 LB
Kilo Qty: 17.236800296472968
Density No: 0
Density Qty: Not reported

Facility ID: 2024
Data Year: 2009
Description: Paint chips
Mix: False
Reported Qty: 1401 LB
Kilo Qty: 635.49361093049015
Density No: 0
Density Qty: Not reported

Facility ID: 2024
Data Year: 2009
Description: Tank seals from gasoline tanks
Mix: False
Reported Qty: 2074 LB
Kilo Qty: 940.76641618118242
Density No: 0
Density Qty: Not reported

Facility ID: 2024
Data Year: 2010
Description: Mixed Aerosol Cans
Mix: False

BP WEST COAST PRODUCTS (Continued) **1000326465**

Reported Qty: 40 LB
Kilo Qty: 18.144000312076805
Density No: 0
Density Qty: Not reported

Facility ID: 2024
Data Year: 2010
Description: Paint chips
Mix: False
Reported Qty: 131 LB
Kilo Qty: 59.42160102205154
Density No: 0
Density Qty: Not reported

Facility ID: 2024
Data Year: 2011
Description: Miscellaneous flammable loosepack
Mix: False
Reported Qty: 288 LB
Kilo Qty: 130.636802
Density No: 0
Density Qty: Not reported

Facility ID: 2024
Data Year: 2011
Description: Contaminated debris
Mix: False
Reported Qty: 341 LB
Kilo Qty: 154.677602
Density No: 0
Density Qty: Not reported

Facility ID: 2024
Data Year: 2011
Description: Petroleum Contaminated Soil
Mix: False
Reported Qty: 1484 LB
Kilo Qty: 673.142411
Density No: 0
Density Qty: Not reported

Facility ID: 2024
Data Year: 2011
Description: Tank seals from gasoline tanks
Mix: False
Reported Qty: 736 LB
Kilo Qty: 333.849605
Density No: 0
Density Qty: Not reported

Facility ID: 2024
Data Year: 2011
Description: Mixed Aerosol Cans
Mix: False
Reported Qty: 118 LB
Kilo Qty: 53.5248009
Density No: 0

BP WEST COAST PRODUCTS (Continued) **1000326465**

Density Qty:	Not reported
Facility ID:	2024
Data Year:	2011
Description:	Paint chips
Mix:	False
Reported Qty:	222 LB
Kilo Qty:	100.699201
Density No:	0
Density Qty:	Not reported
Facility ID:	2024
Data Year:	2012
Description:	Spent Carbon
Mix:	False
Reported Qty:	16000 LB
Kilo Qty:	7257.60012
Density No:	0
Density Qty:	Not reported
Facility ID:	2024
Data Year:	2012
Description:	Sump sludge
Mix:	False
Reported Qty:	2317 LB
Kilo Qty:	1050.99121
Density No:	0
Density Qty:	Not reported
Facility ID:	2024
Data Year:	2012
Description:	Mixed Aerosol Cans
Mix:	False
Reported Qty:	90 LB
Kilo Qty:	40.8240007
Density No:	0
Density Qty:	Not reported
Facility ID:	2024
Data Year:	2012
Description:	Paint chips
Mix:	False
Reported Qty:	358 LB
Kilo Qty:	162.388802
Density No:	0
Density Qty:	Not reported
Facility ID:	2024
Data Year:	2013
Description:	Sump Sludge
Mix:	False
Reported Qty:	4291 LB
Kilo Qty:	1946.39763
Density No:	0
Density Qty:	Not reported

BP WEST COAST PRODUCTS (Continued) **1000326465**

Shipments Sent:

Facility ID:	2024
Data Year:	2009
Shipment sent data:	5/14/2009
Reported Qty:	16000 LB
Kilo Qty:	7257.60012483072
Facility ID:	2024
Data Year:	2009
Shipment sent data:	5/29/2009
Reported Qty:	1270 LB
Kilo Qty:	576.072009908439
Facility ID:	2024
Data Year:	2009
Shipment sent data:	1/7/2009
Reported Qty:	131 LB
Kilo Qty:	59.4216010220515
Facility ID:	2024
Data Year:	2009
Shipment sent data:	6/19/2009
Reported Qty:	263 LB
Kilo Qty:	119.296802051905
Facility ID:	2024
Data Year:	2009
Shipment sent data:	5/13/2009
Reported Qty:	1811 LB
Kilo Qty:	821.469614129277
Facility ID:	2024
Data Year:	2009
Shipment sent data:	11/11/2009
Reported Qty:	18 LB
Kilo Qty:	8.16480014043456
Facility ID:	2024
Data Year:	2009
Shipment sent data:	7/8/2009
Reported Qty:	20 LB
Kilo Qty:	9.0720001560384
Facility ID:	2024
Data Year:	2010
Shipment sent data:	12/3/2010
Reported Qty:	21 LB
Kilo Qty:	9.52560016384032
Facility ID:	2024
Data Year:	2010
Shipment sent data:	4/21/2010
Reported Qty:	19 LB
Kilo Qty:	8.61840014823648
Facility ID:	2024
Data Year:	2010

BP WEST COAST PRODUCTS (Continued) **1000326465**

Shipment sent data: 9/23/2010
Reported Qty: 131 LB
Kilo Qty: 59.4216010220515

Facility ID: 2024
Data Year: 2011
Shipment sent data: 2011-03-16 00:00:00
Reported Qty: 271 LB
Kilo Qty: 122.925602

Facility ID: 2024
Data Year: 2011
Shipment sent data: 2011-04-28 00:00:00
Reported Qty: 17 LB
Kilo Qty: 7.71120013

Facility ID: 2024
Data Year: 2011
Shipment sent data: 2011-11-03 00:00:00
Reported Qty: 341 LB
Kilo Qty: 154.677602

Facility ID: 2024
Data Year: 2011
Shipment sent data: 2011-06-16 00:00:00
Reported Qty: 957 LB
Kilo Qty: 434.095207

Facility ID: 2024
Data Year: 2011
Shipment sent data: 2011-04-28 00:00:00
Reported Qty: 527 LB
Kilo Qty: 239.047204

Facility ID: 2024
Data Year: 2011
Shipment sent data: 2011-11-03 00:00:00
Reported Qty: 736 LB
Kilo Qty: 333.849605

Facility ID: 2024
Data Year: 2011
Shipment sent data: 2011-10-05 00:00:00
Reported Qty: 7 LB
Kilo Qty: 3.17520005

Facility ID: 2024
Data Year: 2011
Shipment sent data: 2011-04-28 00:00:00
Reported Qty: 9 LB
Kilo Qty: 4.08240007

Facility ID: 2024
Data Year: 2011
Shipment sent data: 2011-03-16 00:00:00
Reported Qty: 83 LB
Kilo Qty: 37.6488006

BP WEST COAST PRODUCTS (Continued) **1000326465**

Facility ID: 2024
Data Year: 2011
Shipment sent data: 2011-07-18 00:00:00
Reported Qty: 19 LB
Kilo Qty: 8.61840014

Waste Stream Comments:
Facility ID: 2024
Data Year: 2006
Comments: W319 means roof seal from gasoline storage tank

Facility ID: 2024
Data Year: 2006
Comments: managment - Spent carbon is thermally regenerated

Facility ID: 2024
Data Year: 2007
Comments: A-7 Diesel additive off spec A-8 Diesel additive

Facility ID: 2024
Data Year: 2007
Comments: need to change A-8 code

Facility ID: 2024
Data Year: 2007
Comments: A-7 Diesel additive off spec A-8 Diesel additive

Facility ID: 2024
Data Year: 2007
Comments: A-7 One time purchase-off spec product. A-8 Product used in diesel to guard against gelling

Facility ID: 2024
Data Year: 2007
Comments: A-7 Diesel additive off spec A-8 Diesel additive off spec

Facility ID: 2024
Data Year: 2007
Comments: A-7 Diesel Additive off spec A-8 Diesel additive

Facility ID: 2024
Data Year: 2007
Comments: need to change A-8 code

Facility ID: 2024
Data Year: 2007
Comments: A-7 Diesel additive off spec A-8 Diesel additive off spec

Facility ID: 2024
Data Year: 2007
Comments: A-7 One time purchase-off spec product. A-8 Product used in diesel to guard against gelling

Facility ID: 2024
Data Year: 2007
Comments: A-7 Diesel Additive off spec A-8 Diesel additive

BP WEST COAST PRODUCTS (Continued) **1000326465**

Facility ID: 2024
Data Year: 2008
Comments: A-7. Generated from tank cleaning.

Facility ID: 2024
Data Year: 2008
Comments: A-7. Paint chips generated from tank cleaning. A-8. Contains lead and paint chips.

Facility ID: 2024
Data Year: 2008
Comments: A-7. Tank seals removed from gasoline tank during maintenance.

Facility ID: 2024
Data Year: 2009
Comments: A-7. Tank seals removed from gasoline tank during maintenance.

Facility ID: 2024
Data Year: 2009
Comments: A-7. Paint chips generated from tank cleaning. A-8. Contains lead and paint chips.

Facility ID: 2024
Data Year: 2009
Comments: B-4 and B-5. The spent carbon was thermally regenerated.

Facility ID: 2024
Data Year: 2009
Comments: A-7. Mixed aerosol cans generated from general terminal maintenance.

Facility ID: 2024
Data Year: 2010
Comments: A-7. Paint chips generated from tank cleaning. A-8. Contains lead and paint chips.

Facility Site ID Number: 2024
EPA ID: WAD009590779
NAICS: 424710
SWC Desc: Not reported
FWC Desc: D001, D008
Form Comm: Not reported
Data Year: 2010
Permit by Rule: False
Treatment by Generator: False
Mixed radioactive waste: False
Importer of hazardous waste: False
Immediate recycler: False
Treatment/Storage/Disposal/Recycling Facility: False
Generator of dangerous fuel waste: False
Generator marketing to burner: False
Other marketers (i.e., blender, distributor, etc.): False
Utility boiler burner: False
Industry boiler burner: False
Industrial Furnace: False
Smelter defferal: False
Universal waste - batteries - generate: False

BP WEST COAST PRODUCTS (Continued) **1000326465**

Universal waste - thermostats - generate:	False
Universal waste - mercury - generate:	False
Universal waste - lamps - generate:	False
Universal waste - batteries - accumulate:	False
Universal waste - thermostats - accumulate:	False
Universal waste - mercury - accumulate:	False
Universal waste - lamps - accumulate:	False
Destination Facility for Universal Waste:	False
Off-specification used oil burner - utility boiler:	False
Off-specification used oil burner - industrial boiler:	False
Off-specification used oil burner - industrial furnace:	False
Tax Reg #:	602161549
Business Type:	Bulk Petroleum Storage
Mail Name:	BP West Coast Products LLC
Mail addr line1:	28100 TORCH PARKWAY 6N
Mail city,st,zip:	WARRENVILLE, IL 60555
Mail country:	UNITED STATES
Legal org name:	BP West Coast Products
Legal org type:	Private
Legal addr line1:	28100 TORCH PARKWAY 6N
Legal city,st,zip:	WARRENVILLE, IL 60555
Legal country:	UNITED STATES
Legal phone nbr:	630836-6880
Legal effective date:	01/01/2002
Land org name:	BP West Coast Products
Land org type:	Private
Land person name:	Not reported
Land addr line1:	28100 TORCH PARKWAY 6N
Land city,st,zip:	WARRENVILLE, IL 60565
Land country:	UNITED STATES
Land phone nbr:	(630)836-6880
Operator org name:	BP West Coast Products LLC
Operator org type:	Private
Operator addr line1:	1652 SW LANDER ST
Operator city,st,zip:	Seattle, WA 98134
Operator country:	UNITED STATES
Operator phone nbr:	(206)623-4635
Operator effective date:	01/01/1997
Site contact name:	Sammy Makalena
Site contact addr line1:	1652 SW LANDER ST
Site Contact City/State/ Zip:	SEATTLE, WA 98134
Site Contact Country:	UNITED STATES
Site Contact Phone #:	(206)623-4635 X 28
Site Contact EMail:	sammy.makalena@bp.com
Form Contact NAME:	Terri Glodek
Form Contact ADDR LINE1:	2201 Lind Ave SW
Form Contact ADDR LINE2:	Ste 270
Form Contact City,ST,Zip:	Renton, WA 98057
Form Contact Country:	UNITED STATES
Form Contact Phone #:	(630) 414-0851
Form Contact EMail:	teresa.glodek@bp.com
Gen Status CD:	SQG
Monthly Generation:	False
Batch Generation:	True
One Time Generation:	False
Transport Own Waste:	False
Tranports Other Waste:	False

BP WEST COAST PRODUCTS (Continued) **1000326465**

Recycler Onsite: False
Transfer Facility: False
Other Exemption: Not reported
UW Battery Gen: False
Used Oil Transporter: False
Used Oil Transfer Facility: False
Used Oil Processor: False
Used Oil Refiner: False
Used Oil Fuel Marketer Directs Shipments: False
Used Oil Fuel Marketer Meets Specs: False

Waste Streams Generated:

Facility ID: 2024
Data Year: 2008
Description: Waste Gasoline, Diesel, and Water
Mix: False
Reported Qty: 225.18000000000001 LB
Kilo Qty: 102.14164975683639
Density No: 0
Density Qty: Not reported

Facility ID: 2024
Data Year: 2008
Description: Paint chips
Mix: False
Reported Qty: 124 LB
Kilo Qty: 56.246400967438099
Density No: 0
Density Qty: Not reported

Facility ID: 2024
Data Year: 2008
Description: Tank seals from gasoline tanks
Mix: False
Reported Qty: 551 LB
Kilo Qty: 249.933604298858
Density No: 0
Density Qty: Not reported

Facility ID: 2024
Data Year: 2009
Description: Spent carbon
Mix: False
Reported Qty: 16000 LB
Kilo Qty: 7257.600124830723
Density No: 0
Density Qty: Not reported

Facility ID: 2024
Data Year: 2009
Description: Mixed Aerosol Cans
Mix: False
Reported Qty: 38 LB
Kilo Qty: 17.236800296472968
Density No: 0
Density Qty: Not reported

BP WEST COAST PRODUCTS (Continued) **1000326465**

Facility ID:	2024
Data Year:	2009
Description:	Paint chips
Mix:	False
Reported Qty:	1401 LB
Kilo Qty:	635.49361093049015
Density No:	0
Density Qty:	Not reported

Facility ID:	2024
Data Year:	2009
Description:	Tank seals from gasoline tanks
Mix:	False
Reported Qty:	2074 LB
Kilo Qty:	940.76641618118242
Density No:	0
Density Qty:	Not reported

Facility ID:	2024
Data Year:	2010
Description:	Mixed Aerosol Cans
Mix:	False
Reported Qty:	40 LB
Kilo Qty:	18.144000312076805
Density No:	0
Density Qty:	Not reported

Facility ID:	2024
Data Year:	2010
Description:	Paint chips
Mix:	False
Reported Qty:	131 LB
Kilo Qty:	59.42160102205154
Density No:	0
Density Qty:	Not reported

Facility ID:	2024
Data Year:	2011
Description:	Miscellaneous flammable loosepack
Mix:	False
Reported Qty:	288 LB
Kilo Qty:	130.636802
Density No:	0
Density Qty:	Not reported

Facility ID:	2024
Data Year:	2011
Description:	Contaminated debris
Mix:	False
Reported Qty:	341 LB
Kilo Qty:	154.677602
Density No:	0
Density Qty:	Not reported

Facility ID:	2024
Data Year:	2011
Description:	Petroleum Contaminated Soil

BP WEST COAST PRODUCTS (Continued) **1000326465**

Mix:	False
Reported Qty:	1484 LB
Kilo Qty:	673.142411
Density No:	0
Density Qty:	Not reported
Facility ID:	2024
Data Year:	2011
Description:	Tank seals from gasoline tanks
Mix:	False
Reported Qty:	736 LB
Kilo Qty:	333.849605
Density No:	0
Density Qty:	Not reported
Facility ID:	2024
Data Year:	2011
Description:	Mixed Aerosol Cans
Mix:	False
Reported Qty:	118 LB
Kilo Qty:	53.5248009
Density No:	0
Density Qty:	Not reported
Facility ID:	2024
Data Year:	2011
Description:	Paint chips
Mix:	False
Reported Qty:	222 LB
Kilo Qty:	100.699201
Density No:	0
Density Qty:	Not reported
Facility ID:	2024
Data Year:	2012
Description:	Spent Carbon
Mix:	False
Reported Qty:	16000 LB
Kilo Qty:	7257.60012
Density No:	0
Density Qty:	Not reported
Facility ID:	2024
Data Year:	2012
Description:	Sump sludge
Mix:	False
Reported Qty:	2317 LB
Kilo Qty:	1050.99121
Density No:	0
Density Qty:	Not reported
Facility ID:	2024
Data Year:	2012
Description:	Mixed Aerosol Cans
Mix:	False
Reported Qty:	90 LB
Kilo Qty:	40.8240007

BP WEST COAST PRODUCTS (Continued) **1000326465**

Density No: 0
Density Qty: Not reported

Facility ID: 2024
Data Year: 2012
Description: Paint chips
Mix: False
Reported Qty: 358 LB
Kilo Qty: 162.388802
Density No: 0
Density Qty: Not reported

Facility ID: 2024
Data Year: 2013
Description: Sump Sludge
Mix: False
Reported Qty: 4291 LB
Kilo Qty: 1946.39763
Density No: 0
Density Qty: Not reported

Shipments Sent:
Facility ID: 2024
Data Year: 2009
Shipment sent data: 5/14/2009
Reported Qty: 16000 LB
Kilo Qty: 7257.60012483072

Facility ID: 2024
Data Year: 2009
Shipment sent data: 5/29/2009
Reported Qty: 1270 LB
Kilo Qty: 576.072009908439

Facility ID: 2024
Data Year: 2009
Shipment sent data: 1/7/2009
Reported Qty: 131 LB
Kilo Qty: 59.4216010220515

Facility ID: 2024
Data Year: 2009
Shipment sent data: 6/19/2009
Reported Qty: 263 LB
Kilo Qty: 119.296802051905

Facility ID: 2024
Data Year: 2009
Shipment sent data: 5/13/2009
Reported Qty: 1811 LB
Kilo Qty: 821.469614129277

Facility ID: 2024
Data Year: 2009
Shipment sent data: 11/11/2009
Reported Qty: 18 LB
Kilo Qty: 8.16480014043456

BP WEST COAST PRODUCTS (Continued) **1000326465**

Facility ID: 2024
Data Year: 2009
Shipment sent data: 7/8/2009
Reported Qty: 20 LB
Kilo Qty: 9.0720001560384

Facility ID: 2024
Data Year: 2010
Shipment sent data: 12/3/2010
Reported Qty: 21 LB
Kilo Qty: 9.52560016384032

Facility ID: 2024
Data Year: 2010
Shipment sent data: 4/21/2010
Reported Qty: 19 LB
Kilo Qty: 8.61840014823648

Facility ID: 2024
Data Year: 2010
Shipment sent data: 9/23/2010
Reported Qty: 131 LB
Kilo Qty: 59.4216010220515

Facility ID: 2024
Data Year: 2011
Shipment sent data: 2011-03-16 00:00:00
Reported Qty: 271 LB
Kilo Qty: 122.925602

Facility ID: 2024
Data Year: 2011
Shipment sent data: 2011-04-28 00:00:00
Reported Qty: 17 LB
Kilo Qty: 7.71120013

Facility ID: 2024
Data Year: 2011
Shipment sent data: 2011-11-03 00:00:00
Reported Qty: 341 LB
Kilo Qty: 154.677602

Facility ID: 2024
Data Year: 2011
Shipment sent data: 2011-06-16 00:00:00
Reported Qty: 957 LB
Kilo Qty: 434.095207

Facility ID: 2024
Data Year: 2011
Shipment sent data: 2011-04-28 00:00:00
Reported Qty: 527 LB
Kilo Qty: 239.047204

Facility ID: 2024
Data Year: 2011
Shipment sent data: 2011-11-03 00:00:00

BP WEST COAST PRODUCTS (Continued) **1000326465**

Reported Qty: 736 LB
Kilo Qty: 333.849605

Facility ID: 2024
Data Year: 2011
Shipment sent data: 2011-10-05 00:00:00
Reported Qty: 7 LB
Kilo Qty: 3.17520005

Facility ID: 2024
Data Year: 2011
Shipment sent data: 2011-04-28 00:00:00
Reported Qty: 9 LB
Kilo Qty: 4.08240007

Facility ID: 2024
Data Year: 2011
Shipment sent data: 2011-03-16 00:00:00
Reported Qty: 83 LB
Kilo Qty: 37.6488006

Facility ID: 2024
Data Year: 2011
Shipment sent data: 2011-07-18 00:00:00
Reported Qty: 19 LB
Kilo Qty: 8.61840014

Waste Stream Comments:
Facility ID: 2024
Data Year: 2006
Comments: W319 means roof seal from gasoline storage tank

Facility ID: 2024
Data Year: 2006
Comments: managment - Spent carbon is thermally regenerated

Facility ID: 2024
Data Year: 2007
Comments: A-7 Diesel additive off spec A-8 Diesel additive

Facility ID: 2024
Data Year: 2007
Comments: need to change A-8 code

Facility ID: 2024
Data Year: 2007
Comments: A-7 Diesel additive off spec A-8 Diesel additive

Facility ID: 2024
Data Year: 2007
Comments: A-7 One time purchase-off spec product. A-8 Product used in diesel to guard against gelling

Facility ID: 2024
Data Year: 2007
Comments: A-7 Diesel additive off spec A-8 Diesel additive off spec

BP WEST COAST PRODUCTS (Continued) **1000326465**

Facility ID: 2024
Data Year: 2007
Comments: A-7 Diesel Additive off spec A-8 Diesel additive

Facility ID: 2024
Data Year: 2007
Comments: need to change A-8 code

Facility ID: 2024
Data Year: 2007
Comments: A-7 Diesel additive off spec A-8 Diesel additive off spec

Facility ID: 2024
Data Year: 2007
Comments: A-7 One time purchase-off spec product. A-8 Product used in diesel to guard against gelling

Facility ID: 2024
Data Year: 2007
Comments: A-7 Diesel Additive off spec A-8 Diesel additive

Facility ID: 2024
Data Year: 2008
Comments: A-7. Generated from tank cleaning.

Facility ID: 2024
Data Year: 2008
Comments: A-7. Paint chips generated from tank cleaning. A-8. Contains lead and paint chips.

Facility ID: 2024
Data Year: 2008
Comments: A-7. Tank seals removed from gasoline tank during maintenance.

Facility ID: 2024
Data Year: 2009
Comments: A-7. Tank seals removed from gasoline tank during maintenance.

Facility ID: 2024
Data Year: 2009
Comments: A-7. Paint chips generated from tank cleaning. A-8. Contains lead and paint chips.

Facility ID: 2024
Data Year: 2009
Comments: B-4 and B-5. The spent carbon was thermally regenerated.

Facility ID: 2024
Data Year: 2009
Comments: A-7. Mixed aerosol cans generated from general terminal maintenance.

Facility ID: 2024
Data Year: 2010
Comments: A-7. Paint chips generated from tank cleaning. A-8. Contains lead and paint chips.

BP WEST COAST PRODUCTS (Continued) **1000326465**

Facility Site ID Number:	2024
EPA ID:	WAD009590779
NAICS:	424710
SWC Desc:	Not reported
FWC Desc:	D001, D006, D008, D018, U121D001 D008 D018
Form Comm:	Not reported
Data Year:	Not reported
Permit by Rule:	FALSE
Treatment by Generator:	FALSE
Mixed radioactive waste:	FALSE
Importer of hazardous waste:	FALSE
Immediate recycler:	FALSE
Treatment/Storage/Disposal/Recycling Facility:	FALSE
Generator of dangerous fuel waste:	FALSE
Generator marketing to burner:	FALSE
Other marketers (i.e., blender, distributor, etc.):	FALSE
Utility boiler burner:	FALSE
Industry boiler burner:	FALSE
Industrial Furnace:	FALSE
Smelter defferal:	FALSE
Universal waste - batteries - generate:	FALSE
Universal waste - thermostats - generate:	FALSE
Universal waste - mercury - generate:	FALSE
Universal waste - lamps - generate:	TRUE
Universal waste - batteries - accumulate:	FALSE
Universal waste - thermostats - accumulate:	FALSE
Universal waste - mercury - accumulate:	FALSE
Universal waste - lamps - accumulate:	FALSE
Destination Facility for Universal Waste:	FALSE
Off-specification used oil burner - utility boiler:	FALSE
Off-specification used oil burner - industrial boiler:	FALSE
Off-specification used oil burner - industrial furnace:	FALSE
Tax Reg #:	602161549
Business Type:	Bulk Petroleum Storage
Mail Name:	BP West Coast Products
Mail addr line1:	PO Box 3926
Mail city,st,zip:	SEATTLE, WA 98124
Mail country:	UNITED STATES
Legal org name:	BP West Coast Products
Legal org type:	Private
Legal addr line1:	28100 TORCH PARKWAY 8N
Legal city,st,zip:	WARRENVILLE, IL 60565
Legal country:	UNITED STATES
Legal phone nbr:	630836-6880
Legal effective date:	01/01/2002
Land org name:	BP West Coast Products
Land org type:	Private
Land person name:	Not reported
Land addr line1:	28100 TORCH PARKWAY 8N
Land city,st,zip:	WARRENVILLE, IL 60565
Land country:	UNITED STATES
Land phone nbr:	(630)836-6880
Operator org name:	BP West Coast Products
Operator org type:	Private
Operator addr line1:	PO Box 3926
Operator city,st,zip:	Seattle, WA 98124
Operator country:	UNITED STATES

BP WEST COAST PRODUCTS (Continued) **1000326465**

Operator phone nbr:	(206)623-4635
Operator effective date:	01/01/1997
Site contact name:	Tim Jacobs
Site contact addr line1:	PO Box 3926
Site Contact City/State/ Zip:	SEATTLE, WA 98124
Site Contact Country:	UNITED STATES
Site Contact Phone #:	(206)623-4635 X 28
Site Contact EMail:	tim.jacobs@bp.com
Form Contact NAME:	Brenda Donovan
Form Contact ADDR LINE1:	PO Box 83409
Form Contact City,ST,Zip:	PORTLAND, OR 97283
Form Contact Country:	UNITED STATES
Form Contact Phone #:	(503)240-0385
Form Contact EMail:	donovbk@bp.com
Gen Status CD:	LQG
Monthly Generation:	FALSE
Batch Generation:	TRUE
One Time Generation:	FALSE
Transport Own Waste:	FALSE
Tranports Other Waste:	FALSE
Recycler Onsite:	FALSE
Transfer Facility:	FALSE
Other Exemption:	Not reported
UW Battery Gen:	TRUE
Used Oil Transporter:	FALSE
Used Oil Transfer Facility:	FALSE
Used Oil Processor:	FALSE
Used Oil Refiner:	FALSE
Used Oil Fuel Marketer Directs Shipments:	FALSE
Used Oil Fuel Marketer Meets Specs:	FALSE

Waste Streams Generated:

Facility ID:	2024
Data Year:	2008
Description:	Waste Gasoline, Diesel, and Water
Mix:	False
Reported Qty:	225.18000000000001 LB
Kilo Qty:	102.14164975683639
Density No:	0
Density Qty:	Not reported

Facility ID:	2024
Data Year:	2008
Description:	Paint chips
Mix:	False
Reported Qty:	124 LB
Kilo Qty:	56.246400967438099
Density No:	0
Density Qty:	Not reported

Facility ID:	2024
Data Year:	2008
Description:	Tank seals from gasoline tanks
Mix:	False
Reported Qty:	551 LB
Kilo Qty:	249.933604298858
Density No:	0

BP WEST COAST PRODUCTS (Continued) **1000326465**

Density Qty: Not reported

Facility ID: 2024
Data Year: 2009
Description: Spent carbon
Mix: False
Reported Qty: 16000 LB
Kilo Qty: 7257.600124830723
Density No: 0
Density Qty: Not reported

Facility ID: 2024
Data Year: 2009
Description: Mixed Aerosol Cans
Mix: False
Reported Qty: 38 LB
Kilo Qty: 17.236800296472968
Density No: 0
Density Qty: Not reported

Facility ID: 2024
Data Year: 2009
Description: Paint chips
Mix: False
Reported Qty: 1401 LB
Kilo Qty: 635.49361093049015
Density No: 0
Density Qty: Not reported

Facility ID: 2024
Data Year: 2009
Description: Tank seals from gasoline tanks
Mix: False
Reported Qty: 2074 LB
Kilo Qty: 940.76641618118242
Density No: 0
Density Qty: Not reported

Facility ID: 2024
Data Year: 2010
Description: Mixed Aerosol Cans
Mix: False
Reported Qty: 40 LB
Kilo Qty: 18.144000312076805
Density No: 0
Density Qty: Not reported

Facility ID: 2024
Data Year: 2010
Description: Paint chips
Mix: False
Reported Qty: 131 LB
Kilo Qty: 59.42160102205154
Density No: 0
Density Qty: Not reported

Facility ID: 2024

BP WEST COAST PRODUCTS (Continued) **1000326465**

Data Year: 2011
Description: Miscellaneous flammable loosepack
Mix: False
Reported Qty: 288 LB
Kilo Qty: 130.636802
Density No: 0
Density Qty: Not reported

Facility ID: 2024
Data Year: 2011
Description: Contaminated debris
Mix: False
Reported Qty: 341 LB
Kilo Qty: 154.677602
Density No: 0
Density Qty: Not reported

Facility ID: 2024
Data Year: 2011
Description: Petroleum Contaminated Soil
Mix: False
Reported Qty: 1484 LB
Kilo Qty: 673.142411
Density No: 0
Density Qty: Not reported

Facility ID: 2024
Data Year: 2011
Description: Tank seals from gasoline tanks
Mix: False
Reported Qty: 736 LB
Kilo Qty: 333.849605
Density No: 0
Density Qty: Not reported

Facility ID: 2024
Data Year: 2011
Description: Mixed Aerosol Cans
Mix: False
Reported Qty: 118 LB
Kilo Qty: 53.5248009
Density No: 0
Density Qty: Not reported

Facility ID: 2024
Data Year: 2011
Description: Paint chips
Mix: False
Reported Qty: 222 LB
Kilo Qty: 100.699201
Density No: 0
Density Qty: Not reported

Facility ID: 2024
Data Year: 2012
Description: Spent Carbon
Mix: False

BP WEST COAST PRODUCTS (Continued) **1000326465**

Reported Qty: 16000 LB
Kilo Qty: 7257.60012
Density No: 0
Density Qty: Not reported

Facility ID: 2024
Data Year: 2012
Description: Sump sludge
Mix: False
Reported Qty: 2317 LB
Kilo Qty: 1050.99121
Density No: 0
Density Qty: Not reported

Facility ID: 2024
Data Year: 2012
Description: Mixed Aerosol Cans
Mix: False
Reported Qty: 90 LB
Kilo Qty: 40.8240007
Density No: 0
Density Qty: Not reported

Facility ID: 2024
Data Year: 2012
Description: Paint chips
Mix: False
Reported Qty: 358 LB
Kilo Qty: 162.388802
Density No: 0
Density Qty: Not reported

Facility ID: 2024
Data Year: 2013
Description: Sump Sludge
Mix: False
Reported Qty: 4291 LB
Kilo Qty: 1946.39763
Density No: 0
Density Qty: Not reported

Shipments Sent:
Facility ID: 2024
Data Year: 2009
Shipment sent data: 5/14/2009
Reported Qty: 16000 LB
Kilo Qty: 7257.60012483072

Facility ID: 2024
Data Year: 2009
Shipment sent data: 5/29/2009
Reported Qty: 1270 LB
Kilo Qty: 576.072009908439

Facility ID: 2024
Data Year: 2009
Shipment sent data: 1/7/2009

BP WEST COAST PRODUCTS (Continued) **1000326465**

Reported Qty: 131 LB
Kilo Qty: 59.4216010220515

Facility ID: 2024
Data Year: 2009
Shipment sent data: 6/19/2009
Reported Qty: 263 LB
Kilo Qty: 119.296802051905

Facility ID: 2024
Data Year: 2009
Shipment sent data: 5/13/2009
Reported Qty: 1811 LB
Kilo Qty: 821.469614129277

Facility ID: 2024
Data Year: 2009
Shipment sent data: 11/11/2009
Reported Qty: 18 LB
Kilo Qty: 8.16480014043456

Facility ID: 2024
Data Year: 2009
Shipment sent data: 7/8/2009
Reported Qty: 20 LB
Kilo Qty: 9.0720001560384

Facility ID: 2024
Data Year: 2010
Shipment sent data: 12/3/2010
Reported Qty: 21 LB
Kilo Qty: 9.52560016384032

Facility ID: 2024
Data Year: 2010
Shipment sent data: 4/21/2010
Reported Qty: 19 LB
Kilo Qty: 8.61840014823648

Facility ID: 2024
Data Year: 2010
Shipment sent data: 9/23/2010
Reported Qty: 131 LB
Kilo Qty: 59.4216010220515

Facility ID: 2024
Data Year: 2011
Shipment sent data: 2011-03-16 00:00:00
Reported Qty: 271 LB
Kilo Qty: 122.925602

Facility ID: 2024
Data Year: 2011
Shipment sent data: 2011-04-28 00:00:00
Reported Qty: 17 LB
Kilo Qty: 7.71120013

BP WEST COAST PRODUCTS (Continued) **1000326465**

Facility ID: 2024
Data Year: 2011
Shipment sent data: 2011-11-03 00:00:00
Reported Qty: 341 LB
Kilo Qty: 154.677602

Facility ID: 2024
Data Year: 2011
Shipment sent data: 2011-06-16 00:00:00
Reported Qty: 957 LB
Kilo Qty: 434.095207

Facility ID: 2024
Data Year: 2011
Shipment sent data: 2011-04-28 00:00:00
Reported Qty: 527 LB
Kilo Qty: 239.047204

Facility ID: 2024
Data Year: 2011
Shipment sent data: 2011-11-03 00:00:00
Reported Qty: 736 LB
Kilo Qty: 333.849605

Facility ID: 2024
Data Year: 2011
Shipment sent data: 2011-10-05 00:00:00
Reported Qty: 7 LB
Kilo Qty: 3.17520005

Facility ID: 2024
Data Year: 2011
Shipment sent data: 2011-04-28 00:00:00
Reported Qty: 9 LB
Kilo Qty: 4.08240007

Facility ID: 2024
Data Year: 2011
Shipment sent data: 2011-03-16 00:00:00
Reported Qty: 83 LB
Kilo Qty: 37.6488006

Facility ID: 2024
Data Year: 2011
Shipment sent data: 2011-07-18 00:00:00
Reported Qty: 19 LB
Kilo Qty: 8.61840014

Waste Stream Comments:
Facility ID: 2024
Data Year: 2006
Comments: W319 means roof seal from gasoline storage tank

Facility ID: 2024
Data Year: 2006
Comments: managment - Spent carbon is thermally regenerated

BP WEST COAST PRODUCTS (Continued) **1000326465**

Facility ID: 2024
Data Year: 2007
Comments: A-7 Diesel additive off spec A-8 Diesel additive

Facility ID: 2024
Data Year: 2007
Comments: need to change A-8 code

Facility ID: 2024
Data Year: 2007
Comments: A-7 Diesel additive off spec A-8 Diesel additive

Facility ID: 2024
Data Year: 2007
Comments: A-7 One time purchase-off spec product. A-8 Product used in diesel to guard against gelling

Facility ID: 2024
Data Year: 2007
Comments: A-7 Diesel additive off spec A-8 Diesel additive off spec

Facility ID: 2024
Data Year: 2007
Comments: A-7 Diesel Additive off spec A-8 Diesel additive

Facility ID: 2024
Data Year: 2007
Comments: need to change A-8 code

Facility ID: 2024
Data Year: 2007
Comments: A-7 Diesel additive off spec A-8 Diesel additive off spec

Facility ID: 2024
Data Year: 2007
Comments: A-7 One time purchase-off spec product. A-8 Product used in diesel to guard against gelling

Facility ID: 2024
Data Year: 2007
Comments: A-7 Diesel Additive off spec A-8 Diesel additive

Facility ID: 2024
Data Year: 2008
Comments: A-7. Generated from tank cleaning.

Facility ID: 2024
Data Year: 2008
Comments: A-7. Paint chips generated from tank cleaning. A-8. Contains lead and paint chips.

Facility ID: 2024
Data Year: 2008
Comments: A-7. Tank seals removed from gasoline tank during maintenance.

Facility ID: 2024
Data Year: 2009

BP WEST COAST PRODUCTS (Continued) **1000326465**

Comments: A-7. Tank seals removed from gasoline tank during maintenance.

Facility ID: 2024
Data Year: 2009
Comments: A-7. Paint chips generated from tank cleaning. A-8. Contains lead and paint chips.

Facility ID: 2024
Data Year: 2009
Comments: B-4 and B-5. The spent carbon was thermally regenerated.

Facility ID: 2024
Data Year: 2009
Comments: A-7. Mixed aerosol cans generated from general terminal maintenance.

Facility ID: 2024
Data Year: 2010
Comments: A-7. Paint chips generated from tank cleaning. A-8. Contains lead and paint chips.

NPDES:

Facility Status:	Active
Facility Type:	Industrial SW GP
Admin Region:	Headqarters
Date Issued:	12/03/2014
Latitude:	47.57983000
Longitude:	-122.35499
Permit ID:	WAR005603
Permit Version:	2
Permit Status:	Active
Permit SubStatus:	Coverage Issued
Ecology Contact:	Greg Stegman
WRIA:	Duwamish-Green
Permit Expiration Date:	12/31/2019
Effective Date:	01/01/2015
Days to Expiration:	1260

42
ESE
1/2-1
0.786 mi.
4149 ft.

WEST WATERWAY LUMBER CO **CSCSL** **S108165306**
3546 W MARGINAL WAY SW **ALLSITES** **N/A**
SEATTLE, WA 98106 **NPDES**

Relative:
Lower

Actual:
11 ft.

CSCSL:

Facility ID:	16265989
Region:	Northwest
Lat/Long:	47.57258957 / -122.35745878
Brownfield Status:	Not reported
Rank Status:	N
Clean Up Siteid:	12988
Site Status:	Awaiting Cleanup
PSI?:	Yes
Contaminant Name:	Arsenic
Ground Water:	Below MTCA Cleanup Level After Assessment
Surface Water:	Not reported
Soil:	Below MTCA Cleanup Level After Assessment

WEST WATERWAY LUMBER CO (Continued) **S108165306**

Sediment:	Not reported
Air:	Not reported
Bedrock:	Not reported
Responsible Unit:	Northwest
Facility ID:	16265989
Region:	Northwest
Lat/Long:	47.57258957 / -122.35745878
Brownfield Status:	Not reported
Rank Status:	N
Clean Up Siteid:	12988
Site Status:	Awaiting Cleanup
PSI?:	Yes
Contaminant Name:	Benzene
Ground Water:	Not reported
Surface Water:	Not reported
Soil:	Below MTCA Cleanup Level After Assessment
Sediment:	Not reported
Air:	Not reported
Bedrock:	Not reported
Responsible Unit:	Northwest
Facility ID:	16265989
Region:	Northwest
Lat/Long:	47.57258957 / -122.35745878
Brownfield Status:	Not reported
Rank Status:	N
Clean Up Siteid:	12988
Site Status:	Awaiting Cleanup
PSI?:	Yes
Contaminant Name:	Dioxin/Dibenzofuran Compounds
Ground Water:	Confirmed Above Cleanup Level
Surface Water:	Not reported
Soil:	Not reported
Sediment:	Not reported
Air:	Not reported
Bedrock:	Not reported
Responsible Unit:	Northwest
Facility ID:	16265989
Region:	Northwest
Lat/Long:	47.57258957 / -122.35745878
Brownfield Status:	Not reported
Rank Status:	N
Clean Up Siteid:	12988
Site Status:	Awaiting Cleanup
PSI?:	Yes
Contaminant Name:	Halogenated Solvents
Ground Water:	Not reported
Surface Water:	Not reported
Soil:	Below MTCA Cleanup Level After Assessment
Sediment:	Not reported
Air:	Not reported
Bedrock:	Not reported
Responsible Unit:	Northwest
Facility ID:	16265989

WEST WATERWAY LUMBER CO (Continued) **S108165306**

Region: Northwest
Lat/Long: 47.57258957 / -122.35745878
Brownfield Status: Not reported
Rank Status: N
Clean Up Siteid: 12988
Site Status: Awaiting Cleanup
PSI?: Yes
Contaminant Name: Lead
Ground Water: Not reported
Surface Water: Not reported
Soil: Below MTCA Cleanup Level After Assessment
Sediment: Not reported
Air: Not reported
Bedrock: Not reported
Responsible Unit: Northwest

Facility ID: 16265989
Region: Northwest
Lat/Long: 47.57258957 / -122.35745878
Brownfield Status: Not reported
Rank Status: N
Clean Up Siteid: 12988
Site Status: Awaiting Cleanup
PSI?: Yes
Contaminant Name: Metals - Other
Ground Water: Below MTCA Cleanup Level After Assessment
Surface Water: Not reported
Soil: Below MTCA Cleanup Level After Assessment
Sediment: Not reported
Air: Not reported
Bedrock: Not reported
Responsible Unit: Northwest

Facility ID: 16265989
Region: Northwest
Lat/Long: 47.57258957 / -122.35745878
Brownfield Status: Not reported
Rank Status: N
Clean Up Siteid: 12988
Site Status: Awaiting Cleanup
PSI?: Yes
Contaminant Name: Non-Halogenated Solvents
Ground Water: Not reported
Surface Water: Not reported
Soil: Below MTCA Cleanup Level After Assessment
Sediment: Not reported
Air: Not reported
Bedrock: Not reported
Responsible Unit: Northwest

Facility ID: 16265989
Region: Northwest
Lat/Long: 47.57258957 / -122.35745878
Brownfield Status: Not reported
Rank Status: N
Clean Up Siteid: 12988
Site Status: Awaiting Cleanup

WEST WATERWAY LUMBER CO (Continued) **S108165306**

PSI?:	Yes
Contaminant Name:	Other Non-Halogenated Organics
Ground Water:	Not reported
Surface Water:	Not reported
Soil:	Below MTCA Cleanup Level After Assessment
Sediment:	Not reported
Air:	Not reported
Bedrock:	Not reported
Responsible Unit:	Northwest

Facility ID:	16265989
Region:	Northwest
Lat/Long:	47.57258957 / -122.35745878
Brownfield Status:	Not reported
Rank Status:	N
Clean Up Siteid:	12988
Site Status:	Awaiting Cleanup
PSI?:	Yes
Contaminant Name:	Petroleum-Diesel
Ground Water:	Not reported
Surface Water:	Not reported
Soil:	Below MTCA Cleanup Level After Assessment
Sediment:	Not reported
Air:	Not reported
Bedrock:	Not reported
Responsible Unit:	Northwest

Facility ID:	16265989
Region:	Northwest
Lat/Long:	47.57258957 / -122.35745878
Brownfield Status:	Not reported
Rank Status:	N
Clean Up Siteid:	12988
Site Status:	Awaiting Cleanup
PSI?:	Yes
Contaminant Name:	Petroleum-Gasoline
Ground Water:	Not reported
Surface Water:	Not reported
Soil:	Confirmed Above Cleanup Level
Sediment:	Not reported
Air:	Not reported
Bedrock:	Not reported
Responsible Unit:	Northwest

Facility ID:	16265989
Region:	Northwest
Lat/Long:	47.57258957 / -122.35745878
Brownfield Status:	Not reported
Rank Status:	N
Clean Up Siteid:	12988
Site Status:	Awaiting Cleanup
PSI?:	Yes
Contaminant Name:	Petroleum-Other
Ground Water:	Not reported
Surface Water:	Not reported
Soil:	Below MTCA Cleanup Level After Assessment
Sediment:	Not reported

WEST WATERWAY LUMBER CO (Continued) **S108165306**

Air: Not reported
Bedrock: Not reported
Responsible Unit: Northwest

Facility ID: 16265989
Region: Northwest
Lat/Long: 47.57258957 / -122.35745878
Brownfield Status: Not reported
Rank Status: N
Clean Up Siteid: 12988
Site Status: Awaiting Cleanup
PSI?: Yes
Contaminant Name: Polychlorinated biPhenyls (PCB)
Ground Water: Not reported
Surface Water: Not reported
Soil: Below MTCA Cleanup Level After Assessment
Sediment: Not reported
Air: Not reported
Bedrock: Not reported
Responsible Unit: Northwest

Facility ID: 16265989
Region: Northwest
Lat/Long: 47.57258957 / -122.35745878
Brownfield Status: Not reported
Rank Status: N
Clean Up Siteid: 12988
Site Status: Awaiting Cleanup
PSI?: Yes
Contaminant Name: Polynuclear Aromatic Hydrocarbons
Ground Water: Not reported
Surface Water: Not reported
Soil: Below MTCA Cleanup Level After Assessment
Sediment: Not reported
Air: Not reported
Bedrock: Not reported
Responsible Unit: Northwest

ALLSITES:
Facility Name: WEST WATERWAY LUMBER COMPANY
Facility Id: 16265989

Interaction: I
Interaction 1: UST
Interaction 2: Underground Storage Tank
Ecology Program: TOXICS
Program Data: UST
Facility Alt.: Not reported
Program ID: 1524
Date Interaction: 2000-02-29 00:00:00
Date Interaction 3: 2000-05-03 00:00:00
Latitude: 47.571234386999997
Longitude: -122.35831211

Facility Name: ISLAND TUG & BARGE CO SEATTLE
Facility Id: 6681862

WEST WATERWAY LUMBER CO (Continued) **S108165306**

Interaction:	A
Interaction 1:	ENFORFNL
Interaction 2:	Enforcement Final
Ecology Program:	SPILLS
Program Data:	DMS
Facility Alt.:	Not reported
Program ID:	Not reported
Date Interaction:	2005-08-23 00:00:00
Date Interaction 3:	Not reported
Latitude:	47.570254386999999
Longitude:	-122.35597511100001

Interaction:	A
Interaction 1:	ENFORFNL
Interaction 2:	Enforcement Final
Ecology Program:	SPILLS
Program Data:	DMS
Facility Alt.:	Not reported
Program ID:	Not reported
Date Interaction:	2006-03-28 00:00:00
Date Interaction 3:	Not reported
Latitude:	47.570254386999999
Longitude:	-122.35597511100001

Interaction:	I
Interaction 1:	HWG
Interaction 2:	Hazardous Waste Generator
Ecology Program:	HAZWASTE
Program Data:	TURBOWASTE
Facility Alt.:	Not reported
Program ID:	WAD988485447
Date Interaction:	1991-10-17 00:00:00
Date Interaction 3:	2003-12-31 00:00:00
Latitude:	47.570254386999999
Longitude:	-122.35597511100001

Interaction:	A
Interaction 1:	INDSWGP
Interaction 2:	Industrial SW GP
Ecology Program:	WATQUAL
Program Data:	PARIS
Facility Alt.:	ISLAND TUG & BARGE CO SEATTLE
Program ID:	WAR004509
Date Interaction:	2002-02-25 00:00:00
Date Interaction 3:	Not reported
Latitude:	47.570254386999999
Longitude:	-122.35597511100001

NPDES:

Facility Status:	Active
Facility Type:	Industrial SW GP
Admin Region:	Headqarters
Date Issued:	12/03/2014

WEST WATERWAY LUMBER CO (Continued) **S108165306**

Latitude:	47.57025999
Longitude:	-122.355990
Permit ID:	WAR004509
Permit Version:	3
Permit Status:	Active
Permit SubStatus:	Coverage Issued
Ecology Contact:	Greg Stegman
WRIA:	Duwamish-Green
Permit Expiration Date:	12/31/2019
Effective Date:	01/01/2015
Days to Expiration:	1260

K43 **SEAFAB METALS CO** **SEMS** **1015732102**
East **2700 16TH AVE SW** **CORRACTS** **WAD048681316**
1/2-1 **SEATTLE, WA 98134** **RCRA NonGen / NLR**
0.830 mi. **ICIS**
4385 ft. **Site 1 of 2 in cluster K** **FINDS**
ECHO

Relative:
Lower

Actual:
7 ft.

SEMS:

Site ID:	1000735
EPA ID:	WAD048681316
Federal Facility:	N
NPL:	Site is Part of NPL Site
Non NPL Status:	Not reported

Following information was gathered from the prior CERCLIS update completed in 10/2013:

Site ID:	1000735
EPA ID:	WAD048681316
Facility County:	KING
Short Name:	SEAFAB
Congressional District:	07
IFMS ID:	Not reported
SMSA Number:	7600
USGC Hydro Unit:	17110012
Federal Facility:	Not a Federal Facility
DMNSN Number:	0.00000
Site Orphan Flag:	N
RCRA ID:	Not reported
USGS Quadrangle:	Not reported
Site Init By Prog:	Not reported
NFRAP Flag:	Not reported
Parent ID:	1000949
RST Code:	Not reported
EPA Region:	10
Classification:	Not reported
Site Settings Code:	Not reported
NPL Status:	Site is Part of NPL Site
DMNSN Unit Code:	Not reported
RBRAC Code:	Not reported
RResp Fed Agency Code:	Not reported
Non NPL Status:	Not reported
Non NPL Status Date:	/ /
Site Fips Code:	53033
CC Concurrence Date:	/ /
CC Concurrence FY:	Not reported
Alias EPA ID:	Not reported
Site FUDS Flag:	Not reported

SEAFAB METALS CO (Continued) **1015732102**

CERCLIS Site Alias Name(s):
Alias ID: 101
Alias Name: QUEMETCO (RSR)
Alias Address: Not reported
WA
Alias Comments: Not reported
Site Description: Not reported

CERCLIS Assessment History:

Action Code: 001
Action: PRELIMINARY ASSESSMENT
Date Started: 01/01/80
Date Completed: 01/01/80
Priority Level: Higher priority for further assessment
Operable Unit: SITEWIDE
Primary Responsibility: EPA Fund-Financed
Planning Status: Not reported
Urgency Indicator: Not reported
Action Anomaly: Not reported

Action Code: 001
Action: DISCOVERY
Date Started: / /
Date Completed: 01/01/80
Priority Level: Not reported
Operable Unit: SITEWIDE
Primary Responsibility: EPA Fund-Financed
Planning Status: Not reported
Urgency Indicator: Not reported
Action Anomaly: Not reported

Action Code: 001
Action: SITE INSPECTION
Date Started: 03/01/80
Date Completed: 03/01/80
Priority Level: Addressed as part of an existing NPL site
Operable Unit: SITEWIDE
Primary Responsibility: EPA Fund-Financed
Planning Status: Not reported
Urgency Indicator: Not reported
Action Anomaly: Not reported

CORRACTS:

EPA ID: WAD048681316
EPA Region: 10
Area Name: FACILITY
Actual Date: 19980101
Action: CA210SF - CA Responsibility Referred To A Non-RCRA Federal Authority, Corrective Action at the facility or area referred to CERCLA
NAICS Code(s): 325131
Inorganic Dye and Pigment Manufacturing

SEAFAB METALS CO (Continued) **1015732102**

Original schedule date: Not reported
Schedule end date: Not reported

EPA ID: WAD048681316
EPA Region: 10
Area Name: FACILITY
Actual Date: 19910905
Action: CA075HI - CA Prioritization, Facility or area was assigned a high corrective action priority
NAICS Code(s): 325131
Inorganic Dye and Pigment Manufacturing
Original schedule date: Not reported
Schedule end date: Not reported

EPA ID: WAD048681316
EPA Region: 10
Area Name: FACILITY
Actual Date: 19861110
Action: CA100 - RFI Imposition
NAICS Code(s): 325131
Inorganic Dye and Pigment Manufacturing
Original schedule date: Not reported
Schedule end date: Not reported

EPA ID: WAD048681316
EPA Region: 10
Area Name: FACILITY
Actual Date: 19861010
Action: CA100 - RFI Imposition
NAICS Code(s): 325131
Inorganic Dye and Pigment Manufacturing
Original schedule date: Not reported
Schedule end date: Not reported

EPA ID: WAD048681316
EPA Region: 10
Area Name: FACILITY
Actual Date: 19951017
Action: CA190 - RFI Report Received
NAICS Code(s): 325131
Inorganic Dye and Pigment Manufacturing
Original schedule date: Not reported
Schedule end date: Not reported

EPA ID: WAD048681316
EPA Region: 10
Area Name: FACILITY
Actual Date: 19890118
Action: CA150 - RFI Workplan Approved
NAICS Code(s): 325131
Inorganic Dye and Pigment Manufacturing
Original schedule date: Not reported
Schedule end date: Not reported

EPA ID: WAD048681316
EPA Region: 10
Area Name: FACILITY

SEAFAB METALS CO (Continued) **1015732102**

Actual Date: 19890118
Action: CA070YE - RFA Determination Of Need For An RFI, RFI is Necessary
NAICS Code(s): 325131
Inorganic Dye and Pigment Manufacturing
Original schedule date: Not reported
Schedule end date: Not reported

EPA ID: WAD048681316
EPA Region: 10
Area Name: FACILITY
Actual Date: 19890118
Action: CA100 - RFI Imposition
NAICS Code(s): 325131
Inorganic Dye and Pigment Manufacturing
Original schedule date: Not reported
Schedule end date: Not reported

EPA ID: WAD048681316
EPA Region: 10
Area Name: FACILITY
Actual Date: 19970926
Action: CA075HI - CA Prioritization, Facility or area was assigned a high corrective action priority
NAICS Code(s): 325131
Inorganic Dye and Pigment Manufacturing
Original schedule date: Not reported
Schedule end date: Not reported

EPA ID: WAD048681316
EPA Region: 10
Area Name: FACILITY
Actual Date: 19970926
Action: CA725IN - Current Human Exposures Under Control, More information is needed to make a determination
NAICS Code(s): 325131
Inorganic Dye and Pigment Manufacturing
Original schedule date: Not reported
Schedule end date: Not reported

EPA ID: WAD048681316
EPA Region: 10
Area Name: FACILITY
Actual Date: 19970926
Action: CA750IN - Migration of Contaminated Groundwater under Control, More information is needed to make a determination
NAICS Code(s): 325131
Inorganic Dye and Pigment Manufacturing
Original schedule date: Not reported
Schedule end date: Not reported

EPA ID: WAD048681316
EPA Region: 10
Area Name: FACILITY
Actual Date: Not reported
Action: CA200 - RFI Approved
NAICS Code(s): 325131
Inorganic Dye and Pigment Manufacturing

SEAFAB METALS CO (Continued) **1015732102**

Original schedule date: 19960330
Schedule end date: Not reported

RCRA NonGen / NLR:
Date form received by agency: 09/07/1999
Facility name: Not reported
Facility address: 2700 16TH AVE SW
SEATTLE, WA 98134
EPA ID: WAD048681316
Contact: SEAFAB METALS C SEAFAB METALS C
Contact address: 2700 16TH AVE SW
SEATTLE, WA 98134
Contact country: US
Contact telephone: (000)000-0000
Contact email: Not reported
EPA Region: Not reported
Land type: Private
Classification: Non-Generator
Description: Handler: Non-Generators do not presently generate hazardous waste

Owner/Operator Summary:
Owner/operator name: FABRICATED PROD F
Owner/operator address: 1112 N V.I.P. BLVD
CASA GRANDE, AZ 85222
Owner/operator country: US
Owner/operator telephone: (520)421-3200
Legal status: Private
Owner/Operator Type: Owner
Owner/Op start date: 04/25/1997
Owner/Op end date: Not reported

Owner/operator name: GREG M
Owner/operator address: 2700 16TH AVE SW
SEATTLE, WA 98134
Owner/operator country: US
Owner/operator telephone: (206)515-0647
Legal status: Private
Owner/Operator Type: Operator
Owner/Op start date: 05/13/1997
Owner/Op end date: Not reported

Handler Activities Summary:
U.S. importer of hazardous waste: No
Mixed waste (haz. and radioactive): No
Recycler of hazardous waste: No
Transporter of hazardous waste: No
Treater, storer or disposer of HW: No
Underground injection activity: No
On-site burner exemption: No
Furnace exemption: No
Used oil fuel burner: No
Used oil processor: No
User oil refiner: No
Used oil fuel marketer to burner: No
Used oil Specification marketer: No
Used oil transfer facility: No

SEAFAB METALS CO (Continued) **1015732102**

Used oil transporter: No

Historical Generators:
Date form received by agency: 04/25/1997
Site name: SEAFAB METALS CO
Classification: Not a generator, verified

Corrective Action Summary:
Event date: 10/10/1986
Event: RFI Imposition

Event date: 11/10/1986
Event: RFI Imposition

Event date: 07/28/1988
Event: RFA Completed

Event date: 01/18/1989
Event: RFA Determination Of Need For An RFI, RFI is Necessary;

Event date: 01/18/1989
Event: RFI Imposition

Event date: 01/18/1989
Event: RFI Workplan Approved

Event date: 09/05/1991
Event: CA Prioritization, Facility or area was assigned a high corrective action priority.

Event date: 10/17/1995
Event: RFI Report Received

Event date: 09/26/1997
Event: Igration of Contaminated Groundwater under Control, More information is needed to make a determination.

Event date: 09/26/1997
Event: Current Human Exposures under Control, More information is needed to make a determination.

Event date: 09/26/1997
Event: CA Prioritization, Facility or area was assigned a high corrective action priority.

Event date: 01/01/1998
Event: CA Responsibility Referred To A Non-RCRA Federal Authority, Corrective Action at the facility or area referred to CERCLA.

Event date: Not reported
Event: RFI Approved

Facility Has Received Notices of Violations:
Regulation violated: SR - -400
Area of violation: TSD - Financial Requirements
Date violation determined: 02/14/1991

SEAFAB METALS CO (Continued) **1015732102**

Date achieved compliance: 04/25/1991
Violation lead agency: State
Enforcement action: WRITTEN INFORMAL
Enforcement action date: 02/14/1991
Enf. disposition status: Not reported
Enf. disp. status date: Not reported
Enforcement lead agency: State
Proposed penalty amount: Not reported
Final penalty amount: Not reported
Paid penalty amount: Not reported

Regulation violated: SR - -070(b)
Area of violation: Generators - General
Date violation determined: 02/14/1991
Date achieved compliance: 04/25/1991
Violation lead agency: State
Enforcement action: WRITTEN INFORMAL
Enforcement action date: 02/14/1991
Enf. disposition status: Not reported
Enf. disp. status date: Not reported
Enforcement lead agency: State
Proposed penalty amount: Not reported
Final penalty amount: Not reported
Paid penalty amount: Not reported

Regulation violated: SR - -145
Area of violation: Generators - General
Date violation determined: 02/14/1991
Date achieved compliance: 04/25/1991
Violation lead agency: State
Enforcement action: WRITTEN INFORMAL
Enforcement action date: 02/14/1991
Enf. disposition status: Not reported
Enf. disp. status date: Not reported
Enforcement lead agency: State
Proposed penalty amount: Not reported
Final penalty amount: Not reported
Paid penalty amount: Not reported

Regulation violated: SR - -330(1)&(2)
Area of violation: Generators - Records/Reporting
Date violation determined: 02/14/1991
Date achieved compliance: 04/25/1991
Violation lead agency: State
Enforcement action: WRITTEN INFORMAL
Enforcement action date: 02/14/1991
Enf. disposition status: Not reported
Enf. disp. status date: Not reported
Enforcement lead agency: State
Proposed penalty amount: Not reported
Final penalty amount: Not reported
Paid penalty amount: Not reported

Regulation violated: Not reported
Area of violation: TSD - General
Date violation determined: 11/28/1990
Date achieved compliance: 04/25/1991

SEAFAB METALS CO (Continued) **1015732102**

Violation lead agency: State
Enforcement action: WRITTEN INFORMAL
Enforcement action date: 02/14/1991
Enf. disposition status: Not reported
Enf. disp. status date: Not reported
Enforcement lead agency: State
Proposed penalty amount: Not reported
Final penalty amount: Not reported
Paid penalty amount: Not reported

Regulation violated: Not reported
Area of violation: TSD IS-Ground-Water Monitoring
Date violation determined: 05/10/1989
Date achieved compliance: 07/10/1989
Violation lead agency: State
Enforcement action: WRITTEN INFORMAL
Enforcement action date: 06/08/1989
Enf. disposition status: Not reported
Enf. disp. status date: Not reported
Enforcement lead agency: State
Proposed penalty amount: Not reported
Final penalty amount: Not reported
Paid penalty amount: Not reported

Regulation violated: Not reported
Area of violation: TSD - General
Date violation determined: 02/25/1988
Date achieved compliance: 06/07/1988
Violation lead agency: State
Enforcement action: WRITTEN INFORMAL
Enforcement action date: 05/27/1988
Enf. disposition status: Not reported
Enf. disp. status date: Not reported
Enforcement lead agency: State
Proposed penalty amount: Not reported
Final penalty amount: Not reported
Paid penalty amount: Not reported

Regulation violated: Not reported
Area of violation: TSD - Closure/Post-Closure
Date violation determined: 11/02/1987
Date achieved compliance: 01/02/1988
Violation lead agency: State
Enforcement action: WRITTEN INFORMAL
Enforcement action date: 11/30/1987
Enf. disposition status: Not reported
Enf. disp. status date: Not reported
Enforcement lead agency: State
Proposed penalty amount: Not reported
Final penalty amount: Not reported
Paid penalty amount: Not reported

Regulation violated: Not reported
Area of violation: TSD IS-Ground-Water Monitoring
Date violation determined: 05/12/1987
Date achieved compliance: 01/02/1988
Violation lead agency: State

SEAFAB METALS CO (Continued) **1015732102**

Enforcement action: WRITTEN INFORMAL
Enforcement action date: 11/30/1987
Enf. disposition status: Not reported
Enf. disp. status date: Not reported
Enforcement lead agency: State
Proposed penalty amount: Not reported
Final penalty amount: Not reported
Paid penalty amount: Not reported

Regulation violated: Not reported
Area of violation: TSD IS-Ground-Water Monitoring
Date violation determined: 09/09/1986
Date achieved compliance: 04/25/1991
Violation lead agency: EPA
Enforcement action: FINAL CIVIL JUDICIAL ACTION FOR IMMINENT AND SUBSTANTIAL ENDANGERMENT
Enforcement action date: 06/02/1988
Enf. disposition status: Not reported
Enf. disp. status date: Not reported
Enforcement lead agency: EPA
Proposed penalty amount: Not reported
Final penalty amount: Not reported
Paid penalty amount: Not reported

Regulation violated: Not reported
Area of violation: TSD IS-Ground-Water Monitoring
Date violation determined: 09/09/1986
Date achieved compliance: 07/04/1994
Violation lead agency: State
Enforcement action: INITIAL MONITORING,ANALYSIS,TEST ORDER
Enforcement action date: 10/10/1986
Enf. disposition status: Not reported
Enf. disp. status date: Not reported
Enforcement lead agency: EPA
Proposed penalty amount: Not reported
Final penalty amount: Not reported
Paid penalty amount: Not reported

Regulation violated: Not reported
Area of violation: TSD IS-Ground-Water Monitoring
Date violation determined: 09/09/1986
Date achieved compliance: 07/04/1994
Violation lead agency: State
Enforcement action: FINAL MONITORING,ANALYSIS,TEST ORDER
Enforcement action date: 11/10/1986
Enf. disposition status: Not reported
Enf. disp. status date: Not reported
Enforcement lead agency: EPA
Proposed penalty amount: Not reported
Final penalty amount: Not reported
Paid penalty amount: Not reported

Regulation violated: Not reported
Area of violation: TSD IS-Ground-Water Monitoring
Date violation determined: 09/09/1986
Date achieved compliance: 07/04/1994
Violation lead agency: State
Enforcement action: WRITTEN INFORMAL

SEAFAB METALS CO (Continued) **1015732102**

Enforcement action date: 02/26/1987
Enf. disposition status: Not reported
Enf. disp. status date: Not reported
Enforcement lead agency: State
Proposed penalty amount: Not reported
Final penalty amount: Not reported
Paid penalty amount: Not reported

Regulation violated: Not reported
Area of violation: TSD IS-Ground-Water Monitoring
Date violation determined: 09/09/1986
Date achieved compliance: 07/04/1994
Violation lead agency: State
Enforcement action: FINAL MONITORING,ANALYSIS,TEST ORDER
Enforcement action date: 01/18/1989
Enf. disposition status: Not reported
Enf. disp. status date: Not reported
Enforcement lead agency: EPA
Proposed penalty amount: Not reported
Final penalty amount: Not reported
Paid penalty amount: Not reported

Regulation violated: Not reported
Area of violation: TSD IS-Ground-Water Monitoring
Date violation determined: 09/09/1986
Date achieved compliance: 04/25/1991
Violation lead agency: EPA
Enforcement action: Not reported
Enforcement action date: Not reported
Enf. disposition status: Not reported
Enf. disp. status date: Not reported
Enforcement lead agency: Not reported
Proposed penalty amount: Not reported
Final penalty amount: Not reported
Paid penalty amount: Not reported

Regulation violated: Not reported
Area of violation: TSD IS-Ground-Water Monitoring
Date violation determined: 09/09/1986
Date achieved compliance: 04/25/1991
Violation lead agency: EPA
Enforcement action: WRITTEN INFORMAL
Enforcement action date: 02/14/1991
Enf. disposition status: Not reported
Enf. disp. status date: Not reported
Enforcement lead agency: State
Proposed penalty amount: Not reported
Final penalty amount: Not reported
Paid penalty amount: Not reported

Regulation violated: Not reported
Area of violation: Formal Enforcement Agreement or Order
Date violation determined: 10/10/1985
Date achieved compliance: 05/12/1987
Violation lead agency: EPA
Enforcement action: FINAL MONITORING,ANALYSIS,TEST ORDER
Enforcement action date: 01/18/1989

SEAFAB METALS CO (Continued) **1015732102**

Enf. disposition status: Not reported
Enf. disp. status date: Not reported
Enforcement lead agency: EPA
Proposed penalty amount: Not reported
Final penalty amount: Not reported
Paid penalty amount: Not reported

Regulation violated: Not reported
Area of violation: TSD - Financial Requirements
Date violation determined: 10/10/1985
Date achieved compliance: 02/25/1988
Violation lead agency: EPA
Enforcement action: INITIAL MONITORING,ANALYSIS,TEST ORDER
Enforcement action date: 10/10/1986
Enf. disposition status: Not reported
Enf. disp. status date: Not reported
Enforcement lead agency: EPA
Proposed penalty amount: Not reported
Final penalty amount: Not reported
Paid penalty amount: Not reported

Regulation violated: Not reported
Area of violation: TSD - Closure/Post-Closure
Date violation determined: 10/10/1985
Date achieved compliance: 05/12/1987
Violation lead agency: EPA
Enforcement action: FINAL 3008(A) COMPLIANCE ORDER
Enforcement action date: 01/24/1986
Enf. disposition status: Not reported
Enf. disp. status date: Not reported
Enforcement lead agency: State
Proposed penalty amount: Not reported
Final penalty amount: Not reported
Paid penalty amount: Not reported

Regulation violated: Not reported
Area of violation: Formal Enforcement Agreement or Order
Date violation determined: 10/10/1985
Date achieved compliance: 05/12/1987
Violation lead agency: EPA
Enforcement action: FINAL MONITORING,ANALYSIS,TEST ORDER
Enforcement action date: 11/10/1986
Enf. disposition status: Not reported
Enf. disp. status date: Not reported
Enforcement lead agency: EPA
Proposed penalty amount: Not reported
Final penalty amount: Not reported
Paid penalty amount: Not reported

Regulation violated: Not reported
Area of violation: TSD - Closure/Post-Closure
Date violation determined: 10/10/1985
Date achieved compliance: 05/12/1987
Violation lead agency: EPA
Enforcement action: FINAL MONITORING,ANALYSIS,TEST ORDER
Enforcement action date: 11/10/1986
Enf. disposition status: Not reported

SEAFAB METALS CO (Continued) **1015732102**

Enf. disp. status date: Not reported
Enforcement lead agency: EPA
Proposed penalty amount: Not reported
Final penalty amount: Not reported
Paid penalty amount: Not reported

Regulation violated: Not reported
Area of violation: Formal Enforcement Agreement or Order
Date violation determined: 10/10/1985
Date achieved compliance: 05/12/1987
Violation lead agency: EPA
Enforcement action: FINAL 3008(A) COMPLIANCE ORDER
Enforcement action date: 03/26/1986
Enf. disposition status: Not reported
Enf. disp. status date: Not reported
Enforcement lead agency: State
Proposed penalty amount: Not reported
Final penalty amount: Not reported
Paid penalty amount: Not reported

Regulation violated: Not reported
Area of violation: TSD - Closure/Post-Closure
Date violation determined: 10/10/1985
Date achieved compliance: 05/12/1987
Violation lead agency: EPA
Enforcement action: FINAL 3008(A) COMPLIANCE ORDER
Enforcement action date: 03/26/1986
Enf. disposition status: Not reported
Enf. disp. status date: Not reported
Enforcement lead agency: State
Proposed penalty amount: Not reported
Final penalty amount: Not reported
Paid penalty amount: Not reported

Regulation violated: Not reported
Area of violation: Formal Enforcement Agreement or Order
Date violation determined: 10/10/1985
Date achieved compliance: 05/12/1987
Violation lead agency: EPA
Enforcement action: FINAL 3008(A) COMPLIANCE ORDER
Enforcement action date: 01/24/1986
Enf. disposition status: Not reported
Enf. disp. status date: Not reported
Enforcement lead agency: State
Proposed penalty amount: Not reported
Final penalty amount: Not reported
Paid penalty amount: Not reported

Regulation violated: Not reported
Area of violation: Formal Enforcement Agreement or Order
Date violation determined: 10/10/1985
Date achieved compliance: 05/12/1987
Violation lead agency: EPA
Enforcement action: INITIAL MONITORING,ANALYSIS,TEST ORDER
Enforcement action date: 10/10/1986
Enf. disposition status: Not reported
Enf. disp. status date: Not reported

SEAFAB METALS CO (Continued) **1015732102**

Enforcement lead agency: EPA
Proposed penalty amount: Not reported
Final penalty amount: Not reported
Paid penalty amount: Not reported

Regulation violated: Not reported
Area of violation: TSD IS-Ground-Water Monitoring
Date violation determined: 10/10/1985
Date achieved compliance: 05/12/1987
Violation lead agency: EPA
Enforcement action: FINAL MONITORING,ANALYSIS,TEST ORDER
Enforcement action date: 01/18/1989
Enf. disposition status: Not reported
Enf. disp. status date: Not reported
Enforcement lead agency: EPA
Proposed penalty amount: Not reported
Final penalty amount: Not reported
Paid penalty amount: Not reported

Regulation violated: Not reported
Area of violation: TSD - Financial Requirements
Date violation determined: 10/10/1985
Date achieved compliance: 02/25/1988
Violation lead agency: EPA
Enforcement action: FINAL MONITORING,ANALYSIS,TEST ORDER
Enforcement action date: 11/10/1986
Enf. disposition status: Not reported
Enf. disp. status date: Not reported
Enforcement lead agency: EPA
Proposed penalty amount: Not reported
Final penalty amount: Not reported
Paid penalty amount: Not reported

Regulation violated: Not reported
Area of violation: TSD IS-Ground-Water Monitoring
Date violation determined: 10/10/1985
Date achieved compliance: 05/12/1987
Violation lead agency: EPA
Enforcement action: WRITTEN INFORMAL
Enforcement action date: 02/26/1987
Enf. disposition status: Not reported
Enf. disp. status date: Not reported
Enforcement lead agency: State
Proposed penalty amount: Not reported
Final penalty amount: Not reported
Paid penalty amount: Not reported

Regulation violated: Not reported
Area of violation: TSD - Closure/Post-Closure
Date violation determined: 10/10/1985
Date achieved compliance: 05/12/1987
Violation lead agency: EPA
Enforcement action: FINAL MONITORING,ANALYSIS,TEST ORDER
Enforcement action date: 01/18/1989
Enf. disposition status: Not reported
Enf. disp. status date: Not reported
Enforcement lead agency: EPA

SEAFAB METALS CO (Continued) **1015732102**

Proposed penalty amount: Not reported
Final penalty amount: Not reported
Paid penalty amount: Not reported

Regulation violated: Not reported
Area of violation: TSD IS-Ground-Water Monitoring
Date violation determined: 10/10/1985
Date achieved compliance: 05/12/1987
Violation lead agency: EPA
Enforcement action: FINAL MONITORING,ANALYSIS,TEST ORDER
Enforcement action date: 11/10/1986
Enf. disposition status: Not reported
Enf. disp. status date: Not reported
Enforcement lead agency: EPA
Proposed penalty amount: Not reported
Final penalty amount: Not reported
Paid penalty amount: Not reported

Regulation violated: Not reported
Area of violation: TSD IS-Ground-Water Monitoring
Date violation determined: 10/10/1985
Date achieved compliance: 05/12/1987
Violation lead agency: EPA
Enforcement action: INITIAL MONITORING,ANALYSIS,TEST ORDER
Enforcement action date: 10/10/1986
Enf. disposition status: Not reported
Enf. disp. status date: Not reported
Enforcement lead agency: EPA
Proposed penalty amount: Not reported
Final penalty amount: Not reported
Paid penalty amount: Not reported

Regulation violated: Not reported
Area of violation: TSD - Financial Requirements
Date violation determined: 10/10/1985
Date achieved compliance: 02/25/1988
Violation lead agency: EPA
Enforcement action: FINAL 3008(A) COMPLIANCE ORDER
Enforcement action date: 03/26/1986
Enf. disposition status: Not reported
Enf. disp. status date: Not reported
Enforcement lead agency: State
Proposed penalty amount: Not reported
Final penalty amount: Not reported
Paid penalty amount: Not reported

Regulation violated: Not reported
Area of violation: TSD - Financial Requirements
Date violation determined: 10/10/1985
Date achieved compliance: 02/25/1988
Violation lead agency: EPA
Enforcement action: FINAL 3008(A) COMPLIANCE ORDER
Enforcement action date: 01/24/1986
Enf. disposition status: Not reported
Enf. disp. status date: Not reported
Enforcement lead agency: State
Proposed penalty amount: Not reported

SEAFAB METALS CO (Continued) **1015732102**

Final penalty amount: Not reported
Paid penalty amount: Not reported

Regulation violated: Not reported
Area of violation: TSD - Closure/Post-Closure
Date violation determined: 10/10/1985
Date achieved compliance: 05/12/1987
Violation lead agency: EPA
Enforcement action: INITIAL MONITORING,ANALYSIS,TEST ORDER
Enforcement action date: 10/10/1986
Enf. disposition status: Not reported
Enf. disp. status date: Not reported
Enforcement lead agency: EPA
Proposed penalty amount: Not reported
Final penalty amount: Not reported
Paid penalty amount: Not reported

Regulation violated: Not reported
Area of violation: TSD - Financial Requirements
Date violation determined: 10/10/1985
Date achieved compliance: 02/25/1988
Violation lead agency: EPA
Enforcement action: FINAL MONITORING,ANALYSIS,TEST ORDER
Enforcement action date: 01/18/1989
Enf. disposition status: Not reported
Enf. disp. status date: Not reported
Enforcement lead agency: EPA
Proposed penalty amount: Not reported
Final penalty amount: Not reported
Paid penalty amount: Not reported

Regulation violated: Not reported
Area of violation: TSD IS-Ground-Water Monitoring
Date violation determined: 03/13/1985
Date achieved compliance: 05/12/1987
Violation lead agency: State
Enforcement action: FINAL 3008(A) COMPLIANCE ORDER
Enforcement action date: 07/12/1985
Enf. disposition status: Not reported
Enf. disp. status date: Not reported
Enforcement lead agency: State
Proposed penalty amount: Not reported
Final penalty amount: Not reported
Paid penalty amount: Not reported

Regulation violated: Not reported
Area of violation: TSD - Closure/Post-Closure
Date violation determined: 09/11/1984
Date achieved compliance: 05/12/1987
Violation lead agency: EPA
Enforcement action: FINAL 3008(A) COMPLIANCE ORDER
Enforcement action date: 03/13/1985
Enf. disposition status: Not reported
Enf. disp. status date: Not reported
Enforcement lead agency: State
Proposed penalty amount: Not reported
Final penalty amount: Not reported

SEAFAB METALS CO (Continued) **1015732102**

Paid penalty amount: Not reported

Regulation violated: Not reported
Area of violation: TSD - Closure/Post-Closure
Date violation determined: 09/11/1984
Date achieved compliance: 05/12/1987
Violation lead agency: EPA
Enforcement action: FINAL 3008(A) COMPLIANCE ORDER
Enforcement action date: 03/26/1986
Enf. disposition status: Not reported
Enf. disp. status date: Not reported
Enforcement lead agency: State
Proposed penalty amount: Not reported
Final penalty amount: Not reported
Paid penalty amount: Not reported

Regulation violated: Not reported
Area of violation: TSD - Closure/Post-Closure
Date violation determined: 09/11/1984
Date achieved compliance: 05/12/1987
Violation lead agency: EPA
Enforcement action: FINAL 3008(A) COMPLIANCE ORDER
Enforcement action date: 01/24/1986
Enf. disposition status: Not reported
Enf. disp. status date: Not reported
Enforcement lead agency: State
Proposed penalty amount: Not reported
Final penalty amount: Not reported
Paid penalty amount: Not reported

Regulation violated: Not reported
Area of violation: TSD - Closure/Post-Closure
Date violation determined: 07/31/1984
Date achieved compliance: 10/31/1984
Violation lead agency: State
Enforcement action: WRITTEN INFORMAL
Enforcement action date: 07/31/1984
Enf. disposition status: Not reported
Enf. disp. status date: Not reported
Enforcement lead agency: State
Proposed penalty amount: Not reported
Final penalty amount: Not reported
Paid penalty amount: Not reported

Regulation violated: Not reported
Area of violation: TSD - Closure/Post-Closure
Date violation determined: 07/16/1984
Date achieved compliance: 05/12/1987
Violation lead agency: EPA
Enforcement action: FINAL 3008(A) COMPLIANCE ORDER
Enforcement action date: 03/26/1986
Enf. disposition status: Not reported
Enf. disp. status date: Not reported
Enforcement lead agency: State
Proposed penalty amount: Not reported
Final penalty amount: Not reported
Paid penalty amount: Not reported

SEAFAB METALS CO (Continued) **1015732102**

Regulation violated: Not reported
Area of violation: TSD - General
Date violation determined: 06/26/1984
Date achieved compliance: 10/31/1984
Violation lead agency: State
Enforcement action: WRITTEN INFORMAL
Enforcement action date: 07/13/1984
Enf. disposition status: Not reported
Enf. disp. status date: Not reported
Enforcement lead agency: State
Proposed penalty amount: Not reported
Final penalty amount: Not reported
Paid penalty amount: Not reported

Evaluation Action Summary:
Evaluation date: 09/27/1993
Evaluation: OPERATION AND MAINTENANCE INSPECTION
Area of violation: Not reported
Date achieved compliance: Not reported
Evaluation lead agency: EPA Contractor/Grantee

Evaluation date: 11/28/1990
Evaluation: COMPLIANCE EVALUATION INSPECTION ON-SITE
Area of violation: Generators - Records/Reporting
Date achieved compliance: 04/25/1991
Evaluation lead agency: State

Evaluation date: 11/28/1990
Evaluation: COMPLIANCE EVALUATION INSPECTION ON-SITE
Area of violation: Generators - General
Date achieved compliance: 04/25/1991
Evaluation lead agency: State

Evaluation date: 11/28/1990
Evaluation: COMPLIANCE EVALUATION INSPECTION ON-SITE
Area of violation: TSD - Financial Requirements
Date achieved compliance: 04/25/1991
Evaluation lead agency: State

Evaluation date: 11/28/1990
Evaluation: COMPLIANCE EVALUATION INSPECTION ON-SITE
Area of violation: TSD - General
Date achieved compliance: 04/25/1991
Evaluation lead agency: State

Evaluation date: 06/30/1989
Evaluation: COMPLIANCE EVALUATION INSPECTION ON-SITE
Area of violation: Not reported
Date achieved compliance: Not reported
Evaluation lead agency: State

Evaluation date: 05/10/1989
Evaluation: GROUNDWATER MONITORING EVALUATION
Area of violation: TSD IS-Ground-Water Monitoring
Date achieved compliance: 07/10/1989
Evaluation lead agency: State

SEAFAB METALS CO (Continued) **1015732102**

Evaluation date: 05/10/1989
Evaluation: FOCUSED COMPLIANCE INSPECTION
Area of violation: Not reported
Date achieved compliance: Not reported
Evaluation lead agency: State

Evaluation date: 09/12/1988
Evaluation: COMPLIANCE EVALUATION INSPECTION ON-SITE
Area of violation: Not reported
Date achieved compliance: Not reported
Evaluation lead agency: State

Evaluation date: 02/25/1988
Evaluation: COMPLIANCE EVALUATION INSPECTION ON-SITE
Area of violation: TSD - General
Date achieved compliance: 06/07/1988
Evaluation lead agency: State

Evaluation date: 11/02/1987
Evaluation: NON-FINANCIAL RECORD REVIEW
Area of violation: TSD - Closure/Post-Closure
Date achieved compliance: 01/02/1988
Evaluation lead agency: State

Evaluation date: 05/12/1987
Evaluation: GROUNDWATER MONITORING EVALUATION
Area of violation: TSD IS-Ground-Water Monitoring
Date achieved compliance: 01/02/1988
Evaluation lead agency: State

Evaluation date: 05/12/1987
Evaluation: COMPLIANCE EVALUATION INSPECTION ON-SITE
Area of violation: Not reported
Date achieved compliance: Not reported
Evaluation lead agency: State

Evaluation date: 09/09/1986
Evaluation: FOCUSED COMPLIANCE INSPECTION
Area of violation: TSD IS-Ground-Water Monitoring
Date achieved compliance: 04/25/1991
Evaluation lead agency: EPA-Initiated Oversight/Observation/Training Actions

Evaluation date: 09/09/1986
Evaluation: COMPLIANCE EVALUATION INSPECTION ON-SITE
Area of violation: TSD IS-Ground-Water Monitoring
Date achieved compliance: 07/04/1994
Evaluation lead agency: State

Evaluation date: 10/10/1985
Evaluation: COMPLIANCE EVALUATION INSPECTION ON-SITE
Area of violation: TSD - Closure/Post-Closure
Date achieved compliance: 05/12/1987
Evaluation lead agency: EPA-Initiated Oversight/Observation/Training Actions

Evaluation date: 10/10/1985
Evaluation: COMPLIANCE EVALUATION INSPECTION ON-SITE
Area of violation: TSD - Financial Requirements

SEAFAB METALS CO (Continued) **1015732102**

Date achieved compliance: 02/25/1988
Evaluation lead agency: EPA-Initiated Oversight/Observation/Training Actions

Evaluation date: 10/10/1985
Evaluation: GROUNDWATER MONITORING EVALUATION
Area of violation: TSD IS-Ground-Water Monitoring
Date achieved compliance: 05/12/1987
Evaluation lead agency: EPA-Initiated Oversight/Observation/Training Actions

Evaluation date: 10/10/1985
Evaluation: GROUNDWATER MONITORING EVALUATION
Area of violation: TSD IS-Ground-Water Monitoring
Date achieved compliance: 05/12/1987
Evaluation lead agency: State

Evaluation date: 10/10/1985
Evaluation: GROUNDWATER MONITORING EVALUATION
Area of violation: TSD - Closure/Post-Closure
Date achieved compliance: 05/12/1987
Evaluation lead agency: State

Evaluation date: 10/10/1985
Evaluation: GROUNDWATER MONITORING EVALUATION
Area of violation: Formal Enforcement Agreement or Order
Date achieved compliance: 05/12/1987
Evaluation lead agency: State

Evaluation date: 10/10/1985
Evaluation: COMPLIANCE EVALUATION INSPECTION ON-SITE
Area of violation: Formal Enforcement Agreement or Order
Date achieved compliance: 05/12/1987
Evaluation lead agency: EPA-Initiated Oversight/Observation/Training Actions

Evaluation date: 10/10/1985
Evaluation: GROUNDWATER MONITORING EVALUATION
Area of violation: TSD - Financial Requirements
Date achieved compliance: 02/25/1988
Evaluation lead agency: State

Evaluation date: 09/13/1985
Evaluation: COMPLIANCE EVALUATION INSPECTION ON-SITE
Area of violation: Formal Enforcement Agreement or Order
Date achieved compliance: 05/12/1987
Evaluation lead agency: State

Evaluation date: 09/13/1985
Evaluation: COMPLIANCE EVALUATION INSPECTION ON-SITE
Area of violation: TSD - Financial Requirements
Date achieved compliance: 02/25/1988
Evaluation lead agency: State

Evaluation date: 09/13/1985
Evaluation: COMPLIANCE EVALUATION INSPECTION ON-SITE
Area of violation: TSD - Closure/Post-Closure
Date achieved compliance: 05/12/1987
Evaluation lead agency: State

SEAFAB METALS CO (Continued) **1015732102**

Evaluation date: 06/27/1985
Evaluation: COMPLIANCE EVALUATION INSPECTION ON-SITE
Area of violation: Not reported
Date achieved compliance: Not reported
Evaluation lead agency: State

Evaluation date: 03/13/1985
Evaluation: FOCUSED COMPLIANCE INSPECTION
Area of violation: TSD IS-Ground-Water Monitoring
Date achieved compliance: 05/12/1987
Evaluation lead agency: State

Evaluation date: 09/11/1984
Evaluation: NON-FINANCIAL RECORD REVIEW
Area of violation: TSD - Closure/Post-Closure
Date achieved compliance: 05/12/1987
Evaluation lead agency: EPA-Initiated Oversight/Observation/Training Actions

Evaluation date: 07/31/1984
Evaluation: NON-FINANCIAL RECORD REVIEW
Area of violation: TSD - Closure/Post-Closure
Date achieved compliance: 10/31/1984
Evaluation lead agency: State

Evaluation date: 07/16/1984
Evaluation: NON-FINANCIAL RECORD REVIEW
Area of violation: TSD - Closure/Post-Closure
Date achieved compliance: 05/12/1987
Evaluation lead agency: EPA-Initiated Oversight/Observation/Training Actions

Evaluation date: 06/26/1984
Evaluation: COMPLIANCE EVALUATION INSPECTION ON-SITE
Area of violation: TSD - General
Date achieved compliance: 10/31/1984
Evaluation lead agency: State

ICIS:
Enforcement Action ID: 10-1987-0083
FRS ID: 110000489757
Program ID: CERCLIS WAD048681316
Action Name: SEAFAB METAL CORP
Full Address: 2700 16TH AVENUE SW SEATTLE WA 98134
State: Washington
Facility Name: FABRICATED PRODS. INC. (DBA SEAFAB METALS CO.)
Facility Address: 2700 16TH AVENUE SW
SEATTLE, WA 98134
Enforcement Action Type: Civil Judicial Action
Facility County: KING
EPA Region #: 10

Enforcement Action ID: 10-1987-0083
FRS ID: 110000489757
Program ID: FRS 110000489757
Action Name: SEAFAB METAL CORP
Full Address: 2700 16TH AVENUE SW SEATTLE WA 98134
State: Washington
Facility Name: FABRICATED PRODS. INC. (DBA SEAFAB METALS CO.)
Facility Address: 2700 16TH AVENUE SW

SEAFAB METALS CO (Continued) **1015732102**

SEATTLE, WA 98134
Enforcement Action Type: Civil Judicial Action
Facility County: KING
EPA Region #: 10

Enforcement Action ID: 10-1987-0083
FRS ID: 110000489757
Program ID: WA-FSIS 2038
Action Name: SEAFAB METAL CORP
Full Address: 2700 16TH AVENUE SW SEATTLE WA 98134
State: Washington
Facility Name: FABRICATED PRODS. INC. (DBA SEAFAB METALS CO.)
Facility Address: 2700 16TH AVENUE SW
SEATTLE, WA 98134
Enforcement Action Type: Civil Judicial Action
Facility County: KING
EPA Region #: 10

Enforcement Action ID: 10-1987-0083
FRS ID: 110000489757
Program ID: TRIS 98134SFBMT27001
Action Name: SEAFAB METAL CORP
Full Address: 2700 16TH AVENUE SW SEATTLE WA 98134
State: Washington
Facility Name: FABRICATED PRODS. INC. (DBA SEAFAB METALS CO.)
Facility Address: 2700 16TH AVENUE SW
SEATTLE, WA 98134
Enforcement Action Type: Civil Judicial Action
Facility County: KING
EPA Region #: 10

Enforcement Action ID: 10-1987-0083
FRS ID: 110000489757
Program ID: WA-FSIS 2037
Action Name: SEAFAB METAL CORP
Full Address: 2700 16TH AVENUE SW SEATTLE WA 98134
State: Washington
Facility Name: FABRICATED PRODS. INC. (DBA SEAFAB METALS CO.)
Facility Address: 2700 16TH AVENUE SW
SEATTLE, WA 98134
Enforcement Action Type: Civil Judicial Action
Facility County: KING
EPA Region #: 10

Enforcement Action ID: 10-1987-0083
FRS ID: 110000489757
Program ID: RCRAINFO WAD048681316
Action Name: SEAFAB METAL CORP
Full Address: 2700 16TH AVENUE SW SEATTLE WA 98134
State: Washington
Facility Name: FABRICATED PRODS. INC. (DBA SEAFAB METALS CO.)
Facility Address: 2700 16TH AVENUE SW
SEATTLE, WA 98134
Enforcement Action Type: Civil Judicial Action
Facility County: KING
EPA Region #: 10

SEAFAB METALS CO (Continued) **1015732102**

Program ID: CERCLIS WAD048681316
Facility Name: FABRICATED PRODS. INC. (DBA SEAFAB METALS CO.)
Address: 2700 16TH AVENUE SW
Tribal Indicator: N
Fed Facility: No
NAIC Code: Not reported
SIC Code: 3356

Program ID: FRS 110000489757
Facility Name: FABRICATED PRODS. INC. (DBA SEAFAB METALS CO.)
Address: 2700 16TH AVENUE SW
Tribal Indicator: N
Fed Facility: No
NAIC Code: Not reported
SIC Code: 3356

Program ID: RCRAINFO WAD048681316
Facility Name: FABRICATED PRODS. INC. (DBA SEAFAB METALS CO.)
Address: 2700 16TH AVENUE SW
Tribal Indicator: N
Fed Facility: No
NAIC Code: Not reported
SIC Code: 3356

Program ID: TRIS 98134SFBMT27001
Facility Name: FABRICATED PRODS. INC. (DBA SEAFAB METALS CO.)
Address: 2700 16TH AVENUE SW
Tribal Indicator: N
Fed Facility: No
NAIC Code: Not reported
SIC Code: 3356

Program ID: WA-FSIS 2037
Facility Name: FABRICATED PRODS. INC. (DBA SEAFAB METALS CO.)
Address: 2700 16TH AVENUE SW
Tribal Indicator: N
Fed Facility: No
NAIC Code: Not reported
SIC Code: 3356

Program ID: WA-FSIS 2038
Facility Name: FABRICATED PRODS. INC. (DBA SEAFAB METALS CO.)
Address: 2700 16TH AVENUE SW
Tribal Indicator: N
Fed Facility: No
NAIC Code: Not reported
SIC Code: 3356

FINDS:

Registry ID: 110000489757

Environmental Interest/Information System
Washington Facility / Site Identification System (WA-FSIS) provides a means to query and display data maintained by the Washington Department of Ecology. This system contains key information for each facility/site that is currently, or has been, of interest to the Air

SEAFAB METALS CO (Continued) **1015732102**

Quality, Dam Safety, Hazardous Waste, Toxics Cleanup, and Water Quality Programs.

US EPA TRIS (Toxics Release Inventory System) contains information from facilities on the amounts of over 300 listed toxic chemicals that these facilities release directly to air, water, land, or that are transported off-site.

RCRAInfo is a national information system that supports the Resource Conservation and Recovery Act (RCRA) program through the tracking of events and activities related to facilities that generate, transport, and treat, store, or dispose of hazardous waste. RCRAInfo allows RCRA program staff to track the notification, permit, compliance, and corrective action activities required under RCRA.

CERCLIS (Comprehensive Environmental Response, Compensation, and Liability Information System) is the Superfund database that is used to support management in all phases of the Superfund program. The system contains information on all aspects of hazardous waste sites, including an inventory of sites, planned and actual site activities, and financial information.

ICIS (Integrated Compliance Information System) is the Integrated Compliance Information System and provides a database that, when complete, will contain integrated Enforcement and Compliance information across most of EPA's programs. The vision for ICIS is to replace EPA's independent databases that contain Enforcement data with a single repository for that information. Currently, ICIS contains all Federal Administrative and Judicial enforcement actions. This information is maintained in ICIS by EPA in the Regional offices and it Headquarters. A future release of ICIS will replace the Permit Compliance System (PCS) which supports the NPDES and will integrate that information with Federal actions already in the system. ICIS also has the capability to track other activities occurring in the Region that support Compliance and Enforcement programs. These include; Incident Tracking, Compliance Assistance, and Compliance Monitoring.

ECHO:

Envid:	1015732102
Registry ID:	110000489757
DFR URL:	http://echo.epa.gov/detailed_facility_report?fid=110000489757

K44 **SEAFAB METALS CO** **HSL** **1000227652**
East **2700 16TH AVE SW** **CSCSL** **N/A**
1/2-1 **SEATTLE, WA 98134** **ALLSITES**
0.830 mi. **RAATS**
4385 ft. **Site 2 of 2 in cluster K**

Relative:
Lower

Actual:
7 ft.

HSL:

edr_fstat:	WA
edr_fzip:	Not reported
edr_fcnty:	KING
edr_zip:	Not reported
Facility Type:	**Hazardous Sites List**
Facility Status:	Cleanup Started
FSID Number:	2038

SEAFAB METALS CO (Continued) **1000227652**

Rank: 0
Region: EP
EDR Link ID: 2038
Region Decode: Not reported

edr_fstat: WA
edr_fzip: Not reported
edr_fcnty: KING
edr_zip: Not reported
Facility Type: Hazardous Sites List
Facility Status: Cleanup Started
FSID Number: 2037
Rank: 0
Region: EP
EDR Link ID: 2037
Region Decode: Not reported

CSCSL:
Facility ID: 2038
Region: Northwest
Lat/Long: 47.57947 / -122.35482
Brownfield Status: Not reported
Rank Status: 0
Clean Up Siteid: 4392
Site Status: Cleanup Started
PSI?: Yes
Contaminant Name: Corrosive Wastes
Ground Water: Suspected
Surface Water: Not reported
Soil: Suspected
Sediment: Not reported
Air: Not reported
Bedrock: Not reported
Responsible Unit: EPA

Facility ID: 2038
Region: Northwest
Lat/Long: 47.57947 / -122.35482
Brownfield Status: Not reported
Rank Status: 0
Clean Up Siteid: 4392
Site Status: Cleanup Started
PSI?: Yes
Contaminant Name: Metals Priority Pollutants
Ground Water: Suspected
Surface Water: Not reported
Soil: Suspected
Sediment: Not reported
Air: Not reported
Bedrock: Not reported
Responsible Unit: EPA

Facility ID: 2037
Region: Northwest
Lat/Long: 47.57947 / -122.35482
Brownfield Status: Not reported
Rank Status: 0

SEAFAB METALS CO (Continued) **1000227652**

Clean Up Siteid: 4071
Site Status: Cleanup Started
PSI?: Yes
Contaminant Name: Metals Priority Pollutants
Ground Water: Confirmed Above Cleanup Level
Surface Water: Not reported
Soil: Confirmed Above Cleanup Level
Sediment: Not reported
Air: Not reported
Bedrock: Not reported
Responsible Unit: EPA

ALLSITES:
Facility Name: SEAFAB METALS CO
Facility Id: 2037

Interaction: I
Interaction 1: HWP
Interaction 2: Hazardous Waste Planner
Ecology Program: HAZWASTE
Program Data: HWPPRT
Facility Alt.: Not reported
Program ID: WAD048681316
Date Interaction: 1991-01-01 00:00:00
Date Interaction 3: 1998-08-01 00:00:00
Latitude: 47.579464387000002
Longitude: -122.35480511

Interaction: A
Interaction 1: SCS
Interaction 2: State Cleanup Site
Ecology Program: TOXICS
Program Data: ISIS
Facility Alt.: Seafab Metals Co
Program ID: Not reported
Date Interaction: 1900-01-01 00:00:00
Date Interaction 3: Not reported
Latitude: 47.579464387000002
Longitude: -122.35480511

Interaction: I
Interaction 1: TRI
Interaction 2: Toxics Release Inventory
Ecology Program: HAZWASTE
Program Data: EPCRA
Facility Alt.: Not reported
Program ID: WAD048681316
Date Interaction: 1987-01-01 00:00:00
Date Interaction 3: 1776-07-04 00:00:00
Latitude: 47.579464387000002
Longitude: -122.35480511

Interaction: I
Interaction 1: TIER2

SEAFAB METALS CO (Continued) **1000227652**

Interaction 2:	Emergency/Haz Chem Rpt TIER2
Ecology Program:	HAZWASTE
Program Data:	EPCRA
Facility Alt.:	Not reported
Program ID:	WAD048681316
Date Interaction:	1990-01-01 00:00:00
Date Interaction 3:	1776-07-04 00:00:00
Latitude:	47.579464387000002
Longitude:	-122.35480511

Interaction:	I
Interaction 1:	HWTSDF
Interaction 2:	Haz Treatment Storage Facility
Ecology Program:	HAZWASTE
Program Data:	TURBOWASTE
Facility Alt.:	Not reported
Program ID:	WAD048681316
Date Interaction:	1980-11-17 00:00:00
Date Interaction 3:	1998-08-31 00:00:00
Latitude:	47.579464387000002
Longitude:	-122.35480511

Interaction:	I
Interaction 1:	HWG
Interaction 2:	Hazardous Waste Generator
Ecology Program:	HAZWASTE
Program Data:	TURBOWASTE
Facility Alt.:	Not reported
Program ID:	WAD048681316
Date Interaction:	1980-11-17 00:00:00
Date Interaction 3:	1988-06-30 00:00:00
Latitude:	47.579464387000002
Longitude:	-122.35480511

Interaction:	I
Interaction 1:	TRI
Interaction 2:	Toxics Release Inventory
Ecology Program:	HAZWASTE
Program Data:	EPCRA
Facility Alt.:	Not reported
Program ID:	WAD048681316
Date Interaction:	1989-01-01 00:00:00
Date Interaction 3:	2002-10-03 00:00:00
Latitude:	47.579464387000002
Longitude:	-122.35480511

Facility Name:	SEAFAB METAL SURFACE IMPOUNDMENT
Facility Id:	2038

Interaction:	A
Interaction 1:	SCS
Interaction 2:	State Cleanup Site
Ecology Program:	TOXICS

SEAFAB METALS CO (Continued) **1000227652**

Program Data:	ISIS
Facility Alt.:	SEAFAB METAL SURFACE IMPOUNDMENT
Program ID:	Not reported
Date Interaction:	1900-01-01 00:00:00
Date Interaction 3:	Not reported
Latitude:	47.579464387000002
Longitude:	-122.35480511

Interaction:	A
Interaction 1:	UST
Interaction 2:	Underground Storage Tank
Ecology Program:	TOXICS
Program Data:	UST
Facility Alt.:	Not reported
Program ID:	532766
Date Interaction:	2000-05-22 00:00:00
Date Interaction 3:	Not reported
Latitude:	47.579464387000002
Longitude:	-122.35480511

45
ESE
1/2-1
0.840 mi.
4435 ft.

Relative:
Lower

Actual:
7 ft.

3235 16TH AVE SW
SEATTLE, WA 98134

RCRA-CESQG **1000240725**
CSCSL **WAD059321943**
LUST
UST
ICR
ALLSITES
SPILLS
MANIFEST

RCRA-CESQG:

Date form received by agency:	02/29/2012
Facility name:	Not reported
Facility address:	3235 16TH AVE SW SEATTLE, WA 98134
EPA ID:	WAD059321943
Mailing address:	201 S JACKSON ST STE 701 SEATTLE, WA 98104
Contact:	ERIC RICHARDT
Contact address:	201 S JACKSON ST STE 701 SEATTLE, WA 98104
Contact country:	US
Contact telephone:	(206) 296-8424
Contact email:	ERIC.RICHARDT@KINGCOUNTY.GOV
EPA Region:	Not reported
Land type:	County
Classification:	Conditionally Exempt Small Quantity Generator
Description:	Handler: generates 100 kg or less of hazardous waste per calendar month, and accumulates 1000 kg or less of hazardous waste at any time; or generates 1 kg or less of acutely hazardous waste per calendar month, and accumulates at any time: 1 kg or less of acutely hazardous waste; or 100 kg or less of any residue or contaminated soil, waste or other debris resulting from the cleanup of a spill, into or on any land or water, of acutely hazardous waste; or generates 100 kg or less of any residue or contaminated soil, waste or other debris resulting from the cleanup of a spill, into or on any land or water, of acutely hazardous waste during any calendar month, and accumulates at any

(Continued) **1000240725**

time: 1 kg or less of acutely hazardous waste; or 100 kg or less of any residue or contaminated soil, waste or other debris resulting from the cleanup of a spill, into or on any land or water, of acutely hazardous waste

Owner/Operator Summary:

Owner/operator name:	FISHER COMMUNICATIONS
Owner/operator address:	100 4TH AVE STE 510 SEATTLE, WA 98109
Owner/operator country:	US
Owner/operator telephone:	Not reported
Legal status:	Private
Owner/Operator Type:	Owner
Owner/Op start date:	01/01/1900
Owner/Op end date:	Not reported
Owner/operator name:	KING COUNTY SOLID WASTE DIVISION
Owner/operator address:	201 S JACKSON ST STE 701 SEATTLE, 98104
Owner/operator country:	US
Owner/operator telephone:	206-296-4466
Legal status:	County
Owner/Operator Type:	Owner
Owner/Op start date:	01/01/2003
Owner/Op end date:	Not reported
Owner/operator name:	KING COUNTY SOLID WASTE DIVISION
Owner/operator address:	201 S JACKSON ST STE 701 SEATTLE, 98104
Owner/operator country:	US
Owner/operator telephone:	206-296-4466
Legal status:	County
Owner/Operator Type:	Operator
Owner/Op start date:	01/01/2003
Owner/Op end date:	Not reported
Owner/operator name:	PENDLETON FLOUR MILLS LLC
Owner/operator address:	PO BOX 400 PENDLETON, OR 97801
Owner/operator country:	US
Owner/operator telephone:	(541)276-6511
Legal status:	Private
Owner/Operator Type:	Owner
Owner/Op start date:	Not reported
Owner/Op end date:	Not reported
Owner/operator name:	FISHER COMMUNICATIONS
Owner/operator address:	100 4TH AVE STE 510 SEATTLE, WA 98109
Owner/operator country:	US
Owner/operator telephone:	Not reported
Legal status:	Private
Owner/Operator Type:	Operator
Owner/Op start date:	01/01/1997
Owner/Op end date:	Not reported
Owner/operator name:	PENDLETON FLOUR MILLS LLC

(Continued) **1000240725**

Owner/operator address: PO BOX 400
PENDLETON, OR 97801
Owner/operator country: US
Owner/operator telephone: (541)276-6511
Legal status: Private
Owner/Operator Type: Operator
Owner/Op start date: Not reported
Owner/Op end date: Not reported

Handler Activities Summary:
U.S. importer of hazardous waste: No
Mixed waste (haz. and radioactive): No
Recycler of hazardous waste: No
Transporter of hazardous waste: No
Treater, storer or disposer of HW: No
Underground injection activity: No
On-site burner exemption: No
Furnace exemption: No
Used oil fuel burner: No
Used oil processor: No
User oil refiner: No
Used oil fuel marketer to burner: No
Used oil Specification marketer: No
Used oil transfer facility: No
Used oil transporter: No

. Waste code: WSQG
. Waste name: A placeholder to allow BR submission to validate. In WA State, Conditionally Exempt Small Quantity Generators (Called SQG in WA) are not required to report waste streams, so no valid State or Fed codes are available for reporting to BR.

Historical Generators:
Date form received by agency: 03/30/2011
Site name: KING CNTY SOLID WASTE DIV SEATTLE
Classification: Conditionally Exempt Small Quantity Generator

Date form received by agency: 12/31/2005
Site name: FORMER FISHER MILLS
Classification: Not a generator, verified

Date form received by agency: 07/20/2001
Site name: PENDLETON FLOUR MILLS LLC SEATTLE
Classification: Not a generator, verified

. Waste code: D001
. Waste name: IGNITABLE WASTE

. Waste code: D002
. Waste name: CORROSIVE WASTE

. Waste code: D008
. Waste name: LEAD

Facility Has Received Notices of Violations:
Regulation violated: SR - XXXXXX

(Continued) **1000240725**

Area of violation: Generators - General
Date violation determined: 03/06/1997
Date achieved compliance: 04/28/1997
Violation lead agency: State
Enforcement action: WRITTEN INFORMAL
Enforcement action date: 04/01/1997
Enf. disposition status: Not reported
Enf. disp. status date: Not reported
Enforcement lead agency: State
Proposed penalty amount: Not reported
Final penalty amount: Not reported
Paid penalty amount: Not reported

Regulation violated: SR - XXXXX
Area of violation: Generators - General
Date violation determined: 03/06/1997
Date achieved compliance: 04/28/1997
Violation lead agency: State
Enforcement action: WRITTEN INFORMAL
Enforcement action date: 04/01/1997
Enf. disposition status: Not reported
Enf. disp. status date: Not reported
Enforcement lead agency: State
Proposed penalty amount: Not reported
Final penalty amount: Not reported
Paid penalty amount: Not reported

Evaluation Action Summary:
Evaluation date: 03/06/1997
Evaluation: COMPLIANCE EVALUATION INSPECTION ON-SITE
Area of violation: Generators - General
Date achieved compliance: 04/28/1997
Evaluation lead agency: State

CSCSL:
Facility ID: 13266447
Region: Northwest
Lat/Long: 47.576330432 / -122.35800323
Brownfield Status: Not reported
Rank Status: N
Clean Up Siteid: 7980
Site Status: Cleanup Started
PSI?: Yes
Contaminant Name: Petroleum-Other
Ground Water: Confirmed Above Cleanup Level
Surface Water: Not reported
Soil: Confirmed Above Cleanup Level
Sediment: Not reported
Air: Not reported
Bedrock: Not reported
Responsible Unit: Northwest

LUST:
Facility ID: 13266447
Lust Status Type: Cleanup Started
Cleanup Site ID: 7980
Cleanup Unit Type: Upland

(Continued) **1000240725**

Process Type: Independent Action
Cleanup Unit Name: FISHER MILLS HARBOR ISLAND
Lust Status Date: 07/20/2000
Response Section: Northwest
Lat/Long: 47.5763304 / -122.35800

UST:
Facility ID: 13266447
Site Id: 11659
UBI: Not reported
Phone Number: Not reported
Decimal Latitude: 47.576330432
Decimal Longitude: -122.35800323

Tank Name: 1
Tag Number: Not reported
Tank Status: Removed
Tank Status Date: 08/06/1996
Tank Install Date: 00/31/1964
Tank Closure Date: Not reported
Capacity Range: Not reported
Tank Permit Expiration Date: Not reported
Tank Upgrade Date: Not reported
Tank Spill Prevention: Not reported
Tank Overfill Prevention: Not reported
Tank Material: Not reported
Tank Construction: Not reported
Tank Tightness Test: Not reported
Tank Corrosion Protection: Not reported
Tank Manifold: Not reported
Tank Release Detection: Not reported
Tank SFC Type: Not reported
Pipe Material: Not reported
Pipe Construction: Not reported
Pipe Primary Release Detection: Not reported
Pipe Second Release Detection: Not reported
Pipe Corrosion Protection: Not reported
Pipe Pumping System: Not reported
Responsible Unit: NORTHWEST
Dispencer/Pump SFC Type: Not reported

Tank Name: 10
Tag Number: Not reported
Tank Status: Exempt
Tank Status Date: 01/23/2001
Tank Install Date: 00/01/1900
Tank Closure Date: Not reported
Capacity Range: 2,001 to 4,999 Gallons
Tank Permit Expiration Date: Not reported
Tank Upgrade Date: Not reported
Tank Spill Prevention: Not reported
Tank Overfill Prevention: Not reported
Tank Material: Not reported
Tank Construction: Not reported
Tank Tightness Test: Not reported
Tank Corrosion Protection: Not reported

(Continued) **1000240725**

Tank Manifold:	Not reported
Tank Release Detection:	Not reported
Tank SFC Type:	Not reported
Pipe Material:	Not reported
Pipe Construction:	Not reported
Pipe Primary Release Detection:	Not reported
Pipe Second Release Detection:	Not reported
Pipe Corrosion Protection:	Not reported
Pipe Pumping System:	Not reported
Responsible Unit:	NORTHWEST
Dispencer/Pump SFC Type:	Not reported

Tank Name:	2
Tag Number:	Not reported
Tank Status:	Removed
Tank Status Date:	08/06/1996
Tank Install Date:	00/31/1964
Tank Closure Date:	Not reported
Capacity Range:	Not reported
Tank Permit Expiration Date:	Not reported
Tank Upgrade Date:	Not reported
Tank Spill Prevention:	Not reported
Tank Overfill Prevention:	Not reported
Tank Material:	Not reported
Tank Construction:	Not reported
Tank Tightness Test:	Not reported
Tank Corrosion Protection:	Not reported
Tank Manifold:	Not reported
Tank Release Detection:	Not reported
Tank SFC Type:	Not reported
Pipe Material:	Not reported
Pipe Construction:	Not reported
Pipe Primary Release Detection:	Not reported
Pipe Second Release Detection:	Not reported
Pipe Corrosion Protection:	Not reported
Pipe Pumping System:	Not reported
Responsible Unit:	NORTHWEST
Dispencer/Pump SFC Type:	Not reported

Tank Name:	3
Tag Number:	Not reported
Tank Status:	Closed in Place
Tank Status Date:	08/06/1996
Tank Install Date:	00/31/1964
Tank Closure Date:	Not reported
Capacity Range:	Not reported
Tank Permit Expiration Date:	Not reported
Tank Upgrade Date:	Not reported
Tank Spill Prevention:	Not reported
Tank Overfill Prevention:	Not reported
Tank Material:	Not reported
Tank Construction:	Not reported
Tank Tightness Test:	Not reported
Tank Corrosion Protection:	Not reported
Tank Manifold:	Not reported

(Continued) **1000240725**

Tank Release Detection:	Not reported
Tank SFC Type:	Not reported
Pipe Material:	Not reported
Pipe Construction:	Not reported
Pipe Primary Release Detection:	Not reported
Pipe Second Release Detection:	Not reported
Pipe Corrosion Protection:	Not reported
Pipe Pumping System:	Not reported
Responsible Unit:	NORTHWEST
Dispencer/Pump SFC Type:	Not reported

Tank Name:	4
Tag Number:	Not reported
Tank Status:	Closed in Place
Tank Status Date:	08/06/1996
Tank Install Date:	00/31/1964
Tank Closure Date:	Not reported
Capacity Range:	Not reported
Tank Permit Expiration Date:	Not reported
Tank Upgrade Date:	Not reported
Tank Spill Prevention:	Not reported
Tank Overfill Prevention:	Not reported
Tank Material:	Not reported
Tank Construction:	Not reported
Tank Tightness Test:	Not reported
Tank Corrosion Protection:	Not reported
Tank Manifold:	Not reported
Tank Release Detection:	Not reported
Tank SFC Type:	Not reported
Pipe Material:	Not reported
Pipe Construction:	Not reported
Pipe Primary Release Detection:	Not reported
Pipe Second Release Detection:	Not reported
Pipe Corrosion Protection:	Not reported
Pipe Pumping System:	Not reported
Responsible Unit:	NORTHWEST
Dispencer/Pump SFC Type:	Not reported

Tank Name:	5
Tag Number:	Not reported
Tank Status:	Closed in Place
Tank Status Date:	08/06/1996
Tank Install Date:	00/31/1964
Tank Closure Date:	Not reported
Capacity Range:	Not reported
Tank Permit Expiration Date:	Not reported
Tank Upgrade Date:	Not reported
Tank Spill Prevention:	Not reported
Tank Overfill Prevention:	Not reported
Tank Material:	Not reported
Tank Construction:	Not reported
Tank Tightness Test:	Not reported
Tank Corrosion Protection:	Not reported
Tank Manifold:	Not reported
Tank Release Detection:	Not reported

(Continued) **1000240725**

Tank SFC Type:	Not reported
Pipe Material:	Not reported
Pipe Construction:	Not reported
Pipe Primary Release Detection:	Not reported
Pipe Second Release Detection:	Not reported
Pipe Corrosion Protection:	Not reported
Pipe Pumping System:	Not reported
Responsible Unit:	NORTHWEST
Dispencer/Pump SFC Type:	Not reported

Tank Name:	6
Tag Number:	Not reported
Tank Status:	Closed in Place
Tank Status Date:	08/06/1996
Tank Install Date:	00/31/1964
Tank Closure Date:	Not reported
Capacity Range:	Not reported
Tank Permit Expiration Date:	Not reported
Tank Upgrade Date:	Not reported
Tank Spill Prevention:	Not reported
Tank Overfill Prevention:	Not reported
Tank Material:	Not reported
Tank Construction:	Not reported
Tank Tightness Test:	Not reported
Tank Corrosion Protection:	Not reported
Tank Manifold:	Not reported
Tank Release Detection:	Not reported
Tank SFC Type:	Not reported
Pipe Material:	Not reported
Pipe Construction:	Not reported
Pipe Primary Release Detection:	Not reported
Pipe Second Release Detection:	Not reported
Pipe Corrosion Protection:	Not reported
Pipe Pumping System:	Not reported
Responsible Unit:	NORTHWEST
Dispencer/Pump SFC Type:	Not reported

Tank Name:	7
Tag Number:	Not reported
Tank Status:	Closed in Place
Tank Status Date:	08/06/1996
Tank Install Date:	00/31/1964
Tank Closure Date:	Not reported
Capacity Range:	Not reported
Tank Permit Expiration Date:	Not reported
Tank Upgrade Date:	Not reported
Tank Spill Prevention:	Not reported
Tank Overfill Prevention:	Not reported
Tank Material:	Not reported
Tank Construction:	Not reported
Tank Tightness Test:	Not reported
Tank Corrosion Protection:	Not reported
Tank Manifold:	Not reported
Tank Release Detection:	Not reported
Tank SFC Type:	Not reported

(Continued) **1000240725**

Pipe Material:	Not reported
Pipe Construction:	Not reported
Pipe Primary Release Detection:	Not reported
Pipe Second Release Detection:	Not reported
Pipe Corrosion Protection:	Not reported
Pipe Pumping System:	Not reported
Responsible Unit:	NORTHWEST
Dispencer/Pump SFC Type:	Not reported

Tank Name:	8
Tag Number:	Not reported
Tank Status:	Closed in Place
Tank Status Date:	08/06/1996
Tank Install Date:	00/31/1964
Tank Closure Date:	Not reported
Capacity Range:	Not reported
Tank Permit Expiration Date:	Not reported
Tank Upgrade Date:	Not reported
Tank Spill Prevention:	Not reported
Tank Overfill Prevention:	Not reported
Tank Material:	Not reported
Tank Construction:	Not reported
Tank Tightness Test:	Not reported
Tank Corrosion Protection:	Not reported
Tank Manifold:	Not reported
Tank Release Detection:	Not reported
Tank SFC Type:	Not reported
Pipe Material:	Not reported
Pipe Construction:	Not reported
Pipe Primary Release Detection:	Not reported
Pipe Second Release Detection:	Not reported
Pipe Corrosion Protection:	Not reported
Pipe Pumping System:	Not reported
Responsible Unit:	NORTHWEST
Dispencer/Pump SFC Type:	Not reported

Tank Name:	9
Tag Number:	Not reported
Tank Status:	Exempt
Tank Status Date:	01/23/2001
Tank Install Date:	00/01/1900
Tank Closure Date:	Not reported
Capacity Range:	1,101 to 2,000 Gallons
Tank Permit Expiration Date:	Not reported
Tank Upgrade Date:	Not reported
Tank Spill Prevention:	Not reported
Tank Overfill Prevention:	Not reported
Tank Material:	Not reported
Tank Construction:	Not reported
Tank Tightness Test:	Not reported
Tank Corrosion Protection:	Not reported
Tank Manifold:	Not reported
Tank Release Detection:	Not reported
Tank SFC Type:	Not reported
Pipe Material:	Not reported

(Continued) **1000240725**

Pipe Construction: Not reported
Pipe Primary Release Detection: Not reported
Pipe Second Release Detection: Not reported
Pipe Corrosion Protection: Not reported
Pipe Pumping System: Not reported
Responsible Unit: NORTHWEST
Dispencer/Pump SFC Type: Not reported

ICR:
Date Ecology Received Report: 10/17/00
Contaminants Found at Site: Petroleum products
Media Contaminated: Groundwater, Soil
Waste Management: Tank
Region: North Western
Type of Report Ecology Received: Final cleanup report
Site Register Issue: 98-32
County Code: 17
Contact: Not reported
Report Title: Independent Remedial Action

ALLSITES:
Facility Name: FISHER MILLS
Facility Id: 13266447

Interaction: I
Interaction 1: HWG
Interaction 2: Hazardous Waste Generator
Ecology Program: HAZWASTE
Program Data: TURBOWASTE
Facility Alt.: Not reported
Program ID: WAD059321943
Date Interaction: 2005-06-01 00:00:00
Date Interaction 3: 2005-12-31 00:00:00
Latitude: 47.576326412999997
Longitude: -122.35797321699999

Interaction: I
Interaction 1: UST
Interaction 2: Underground Storage Tank
Ecology Program: TOXICS
Program Data: UST
Facility Alt.: Not reported
Program ID: 11659
Date Interaction: 2000-02-29 00:00:00
Date Interaction 3: 2000-05-03 00:00:00
Latitude: 47.576326412999997
Longitude: -122.35797321699999

Interaction: I
Interaction 1: HWG
Interaction 2: Hazardous Waste Generator
Ecology Program: HAZWASTE
Program Data: TURBOWASTE
Facility Alt.: Not reported

(Continued) **1000240725**

Program ID: WAD059321943
Date Interaction: 1988-03-25 00:00:00
Date Interaction 3: 2002-10-01 00:00:00
Latitude: 47.576326412999997
Longitude: -122.35797321699999

Interaction: A
Interaction 1: TIER2
Interaction 2: Emergency/Haz Chem Rpt TIER2
Ecology Program: HAZWASTE
Program Data: EPCRA
Facility Alt.: Not reported
Program ID: WAD059321943
Date Interaction: 1991-01-01 00:00:00
Date Interaction 3: Not reported
Latitude: 47.576326412999997
Longitude: -122.35797321699999

Interaction: I
Interaction 1: INDSWGP
Interaction 2: Industrial SW GP
Ecology Program: WATQUAL
Program Data: PARIS
Facility Alt.: PENDLETON MILLS LLC
Program ID: WAR001817
Date Interaction: 1994-07-18 00:00:00
Date Interaction 3: 2013-08-21 00:00:00
Latitude: 47.576326412999997
Longitude: -122.35797321699999

Interaction: I
Interaction 1: TRI
Interaction 2: Toxics Release Inventory
Ecology Program: HAZWASTE
Program Data: EPCRA
Facility Alt.: Not reported
Program ID: WAD059321943
Date Interaction: 1988-01-01 00:00:00
Date Interaction 3: 2003-07-01 00:00:00
Latitude: 47.576326412999997
Longitude: -122.35797321699999

Interaction: A
Interaction 1: HWOTHER
Interaction 2: Haz Waste Management Activity
Ecology Program: HAZWASTE
Program Data: TURBOWASTE
Facility Alt.: King Cnty Solid Waste Div Seattle
Program ID: WAD059321943
Date Interaction: 2013-01-01 00:00:00
Date Interaction 3: Not reported
Latitude: 47.576326412999997
Longitude: -122.35797321699999

(Continued) **1000240725**

Interaction:	I
Interaction 1:	HWP
Interaction 2:	Hazardous Waste Planner
Ecology Program:	HAZWASTE
Program Data:	HWPPRT
Facility Alt.:	Not reported
Program ID:	WAD059321943
Date Interaction:	1991-01-01 00:00:00
Date Interaction 3:	2002-07-01 00:00:00
Latitude:	47.576326412999997
Longitude:	-122.35797321699999

Interaction:	I
Interaction 1:	HWG
Interaction 2:	Hazardous Waste Generator
Ecology Program:	HAZWASTE
Program Data:	TURBOWASTE
Facility Alt.:	King Cnty Solid Waste Div Seattle
Program ID:	WAD059321943
Date Interaction:	2011-03-30 00:00:00
Date Interaction 3:	2011-12-31 00:00:00
Latitude:	47.576326412999997
Longitude:	-122.35797321699999

Interaction:	A
Interaction 1:	LUST
Interaction 2:	LUST Facility
Ecology Program:	TOXICS
Program Data:	ISIS
Facility Alt.:	Not reported
Program ID:	11659
Date Interaction:	2000-10-17 00:00:00
Date Interaction 3:	Not reported
Latitude:	47.576326412999997
Longitude:	-122.35797321699999

SPILLS:

Facility ID:	618228
Medium:	AIR
Material Desc:	CHEMICAL
Material Qty:	Not reported
Material Units:	Not reported
Date Received:	02/19/2010
Contact Name:	Not reported
Incident Date:	Not reported
Incident Category Type:	Not reported
Incident Category:	Not reported
Latitude:	Not reported
Longitude:	Not reported
Source Type:	Not reported
Source:	Not reported
Vessel Facility Name2:	Not reported
Recovered Quantity:	Not reported
Resp Party Name:	Not reported

(Continued) **1000240725**

WA MANIFEST:

Facility Site ID Number:	13266447
EPA ID:	WAD059321943
NAICS:	562212
SWC Desc:	Not reported
FWC Desc:	Not reported
Form Comm:	Not reported
Data Year:	2015
Permit by Rule:	False
Treatment by Generator:	False
Mixed radioactive waste:	False
Importer of hazardous waste:	False
Immediate recycler:	False
Treatment/Storage/Disposal/Recycling Facility:	False
Generator of dangerous fuel waste:	False
Generator marketing to burner:	False
Other marketers (i.e., blender, distributor, etc.):	False
Utility boiler burner:	False
Industry boiler burner:	False
Industrial Furnace:	False
Smelter defferal:	False
Universal waste - batteries - generate:	False
Universal waste - thermostats - generate:	False
Universal waste - mercury - generate:	False
Universal waste - lamps - generate:	False
Universal waste - batteries - accumulate:	False
Universal waste - thermostats - accumulate:	False
Universal waste - mercury - accumulate:	False
Universal waste - lamps - accumulate:	False
Destination Facility for Universal Waste:	False
Off-specification used oil burner - utility boiler:	False
Off-specification used oil burner - industrial boiler:	False
Off-specification used oil burner - industrial furnace:	False
Tax Reg #:	578087629
Business Type:	Solid Waste transfer & di
Mail Name:	King County Solid Waste Division
Mail addr line1:	201 S Jackson St Ste 701
Mail city,st,zip:	Seattle, WA 98104-3855
Mail country:	UNITED STATES
Legal org name:	King County Solid Waste Division
Legal org type:	County
Legal addr line1:	201 S Jackson St Ste 701
Legal city,st,zip:	Seattle, WA 98104-3855
Legal country:	UNITED STATES
Legal phone nbr:	(206)477-4501
Legal effective date:	01/01/2003
Land org name:	King County Solid Waste Division
Land org type:	County
Land person name:	Not reported
Land addr line1:	201 S Jackson St Ste 701
Land city,st,zip:	Seattle, WA 98104-3855
Land country:	UNITED STATES
Land phone nbr:	(206)477-4501
Operator org name:	King County Solid Waste Division
Operator org type:	County
Operator addr line1:	201 S Jackson St Ste 701
Operator city,st,zip:	Seattle, WA 98104-3855

(Continued) **1000240725**

Operator country:	UNITED STATES
Operator phone nbr:	(206)477-4501
Operator effective date:	01/01/2003
Site contact name:	Pat McLaughlin
Site contact addr line1:	201 S Jackson St Ste 701
Site Contact City/State/ Zip:	Seattle, WA 98104-3855
Site Contact Country:	UNITED STATES
Site Contact Phone #:	(206)477-4501
Site Contact EMail:	Pat.McLaughlin@kingcounty.gov
Form Contact NAME:	Michael A Long
Form Contact ADDR LINE1:	201 S Jackson St Ste 701
Form Contact City,ST,Zip:	Seattle, WA 98104-3855
Form Contact Country:	UNITED STATES
Form Contact Phone #:	206-477-5227
Form Contact EMail:	Mike.Long@kingcounty.gov
Gen Status CD:	XQG
Monthly Generation:	False
Batch Generation:	False
One Time Generation:	False
Transport Own Waste:	False
Tranports Other Waste:	False
Recycler Onsite:	False
Transfer Facility:	False
Other Exemption:	Not reported
UW Battery Gen:	False
Used Oil Transporter:	False
Used Oil Transfer Facility:	False
Used Oil Processor:	False
Used Oil Refiner:	False
Used Oil Fuel Marketer Directs Shipments:	False
Used Oil Fuel Marketer Meets Specs:	False

Facility Site ID Number:	13266447
EPA ID:	WAD059321943
NAICS:	562212
SWC Desc:	Not reported
FWC Desc:	D001, D007, D008
Form Comm:	Pre-demolition removal of hazardous materials left by previous owner, including waste paint related materials, sulfuric acid and waste aerosols.
Data Year:	2011
Permit by Rule:	False
Treatment by Generator:	False
Mixed radioactive waste:	False
Importer of hazardous waste:	False
Immediate recycler:	False
Treatment/Storage/Disposal/Recycling Facility:	False
Generator of dangerous fuel waste:	False
Generator marketing to burner:	False
Other marketers (i.e., blender, distributor, etc.):	False
Utility boiler burner:	False
Industry boiler burner:	False
Industrial Furnace:	False
Smelter defferal:	False
Universal waste - batteries - generate:	False
Universal waste - thermostats - generate:	False

(Continued) **1000240725**

Universal waste - mercury - generate:	False
Universal waste - lamps - generate:	False
Universal waste - batteries - accumulate:	False
Universal waste - thermostats - accumulate:	False
Universal waste - mercury - accumulate:	False
Universal waste - lamps - accumulate:	False
Destination Facility for Universal Waste:	False
Off-specification used oil burner - utility boiler:	False
Off-specification used oil burner - industrial boiler:	False
Off-specification used oil burner - industrial furnace:	False
Tax Reg #:	578087629
Business Type:	Solid Waste transfer & di
Mail Name:	King County Solid Waste Division
Mail addr line1:	201 S Jackson St Ste 701
Mail city,st,zip:	Seattle, WA 98104-3855
Mail country:	UNITED STATES
Legal org name:	King County Solid Waste Division
Legal org type:	County
Legal addr line1:	201 S Jackson St Ste 701
Legal city,st,zip:	Seattle, WA 98104-3855
Legal country:	UNITED STATES
Legal phone nbr:	206-296-4466
Legal effective date:	01/01/2003
Land org name:	King County Solid Waste Division
Land org type:	County
Land person name:	Not reported
Land addr line1:	201 S Jackson St Ste 701
Land city,st,zip:	Seattle, WA 98104-3855
Land country:	UNITED STATES
Land phone nbr:	206-296-4466
Operator org name:	King County Solid Waste Division
Operator org type:	County
Operator addr line1:	201 S Jackson St Ste 701
Operator city,st,zip:	Seattle, WA 98104-3855
Operator country:	UNITED STATES
Operator phone nbr:	206-296-4466
Operator effective date:	01/01/2003
Site contact name:	Eric Richardt
Site contact addr line1:	201 S Jackson St Ste 701
Site Contact City/State/ Zip:	Seattle, WA 98104-3855
Site Contact Country:	UNITED STATES
Site Contact Phone #:	206-296-8424
Site Contact EMail:	Eric.Richardt@kingcounty.gov
Form Contact NAME:	Michael A Long
Form Contact ADDR LINE1:	201 S Jackson St Ste 701
Form Contact City,ST,Zip:	Seattle, WA 98104-3855
Form Contact Country:	UNITED STATES
Form Contact Phone #:	206-296-4416
Form Contact EMail:	Mike.Long@kingcounty.gov
Gen Status CD:	SQG
Monthly Generation:	False
Batch Generation:	False
One Time Generation:	True
Transport Own Waste:	False
Tranports Other Waste:	False
Recycler Onsite:	False
Transfer Facility:	False

(Continued) **1000240725**

Other Exemption:	Not reported
UW Battery Gen:	False
Used Oil Transporter:	False
Used Oil Transfer Facility:	False
Used Oil Processor:	False
Used Oil Refiner:	False
Used Oil Fuel Marketer Directs Shipments:	False
Used Oil Fuel Marketer Meets Specs:	False

Facility Site ID Number:	13266447
EPA ID:	WAD059321943
NAICS:	311211
SWC Desc:	Not reported
FWC Desc:	Not reported
Form Comm:	Not reported
Data Year:	Not reported
Permit by Rule:	No
Treatment by Generator:	No
Mixed radioactive waste:	No
Importer of hazardous waste:	No
Immediate recycler:	No
Treatment/Storage/Disposal/Recycling Facility:	No
Generator of dangerous fuel waste:	No
Generator marketing to burner:	No
Other marketers (i.e., blender, distributor, etc.):	No
Utility boiler burner:	No
Industry boiler burner:	No
Industrial Furnace:	No
Smelter defferal:	No
Universal waste - batteries - generate:	No
Universal waste - thermostats - generate:	No
Universal waste - mercury - generate:	No
Universal waste - lamps - generate:	No
Universal waste - batteries - accumulate:	No
Universal waste - thermostats - accumulate:	No
Universal waste - mercury - accumulate:	No
Universal waste - lamps - accumulate:	No
Destination Facility for Universal Waste:	No
Off-specification used oil burner - utility boiler:	No
Off-specification used oil burner - industrial boiler:	No
Off-specification used oil burner - industrial furnace:	No
Tax Reg #:	NA
Business Type:	no longer operating
Mail Name:	Fisher Communications
Mail addr line1:	100 4th Ave
Mail addr line2:	Ste 510
Mail city,st,zip:	Seattle, WA 98109
Mail country:	UNITED STATES
Legal org name:	Fisher Communications
Legal org type:	Private
Legal addr line1:	100 4th Ave
Legal addr line2:	Ste 510
Legal city,st,zip:	Seattle, WA 98109
Legal country:	UNITED STATES
Legal phone nbr:	(206)404-6776
Legal effective date:	Not reported

(Continued) **1000240725**

Land org name:	King County Prop Sers Div
Land org type:	County
Land person name:	Not reported
Land addr line1:	500 4th Ave
Land city,st,zip:	Seattle, WA 98109
Land country:	UNITED STATES
Land phone nbr:	(206)296-4424
Operator org name:	Fisher Communications
Operator org type:	Private
Operator addr line1:	100 4th Ave
Operator addr line2:	Ste 510
Operator city,st,zip:	Seattle, WA 98109
Operator country:	UNITED STATES
Operator phone nbr:	(206)404-6776
Operator effective date:	01/01/1997
Site contact name:	Robert Bateman
Site contact addr line1:	100 4th Ave
Site contact addr line2:	Ste 510
Site Contact City/State/ Zip:	Seattle, WA 98109
Site Contact Country:	UNITED STATES
Site Contact Phone #:	(206)404-6776
Site Contact EMail:	rbateman@faci.com
Form Contact NAME:	Robert Bateman
Form Contact ADDR LINE1:	100 4th Ave
Form Contact ADDR LINE2:	Ste 510
Form Contact City,ST,Zip:	Seattle, WA 98109
Form Contact Country:	UNITED STATES
Form Contact Phone #:	(206)404-6776
Form Contact EMail:	rbateman@faci.com
Gen Status CD:	XQG
Monthly Generation:	No
Batch Generation:	No
One Time Generation:	No
Transport Own Waste:	No
Tranports Other Waste:	No
Recycler Onsite:	No
Transfer Facility:	No
Other Exemption:	Not reported
UW Battery Gen:	No
Used Oil Transporter:	No
Used Oil Transfer Facility:	No
Used Oil Processor:	No
Used Oil Refiner:	No
Used Oil Fuel Marketer Directs Shipments:	No
Used Oil Fuel Marketer Meets Specs:	No

Facility Site ID Number:	13266447
EPA ID:	WAD059321943
NAICS:	562212
SWC Desc:	Not reported
FWC Desc:	Not reported
Form Comm:	Not reported
Data Year:	2014
Permit by Rule:	False
Treatment by Generator:	False
Mixed radioactive waste:	False

(Continued) **1000240725**

Importer of hazardous waste:	False
Immediate recycler:	False
Treatment/Storage/Disposal/Recycling Facility:	False
Generator of dangerous fuel waste:	False
Generator marketing to burner:	False
Other marketers (i.e., blender, distributor, etc.):	False
Utility boiler burner:	False
Industry boiler burner:	False
Industrial Furnace:	False
Smelter defferal:	False
Universal waste - batteries - generate:	False
Universal waste - thermostats - generate:	False
Universal waste - mercury - generate:	False
Universal waste - lamps - generate:	False
Universal waste - batteries - accumulate:	False
Universal waste - thermostats - accumulate:	False
Universal waste - mercury - accumulate:	False
Universal waste - lamps - accumulate:	False
Destination Facility for Universal Waste:	False
Off-specification used oil burner - utility boiler:	False
Off-specification used oil burner - industrial boiler:	False
Off-specification used oil burner - industrial furnace:	False
Tax Reg #:	578087629
Business Type:	Solid Waste transfer & di
Mail Name:	King County Solid Waste Division
Mail addr line1:	201 S Jackson St Ste 701
Mail city,st,zip:	Seattle, WA 98104-3855
Mail country:	UNITED STATES
Legal org name:	King County Solid Waste Division
Legal org type:	County
Legal addr line1:	201 S Jackson St Ste 701
Legal city,st,zip:	Seattle, WA 98104-3855
Legal country:	UNITED STATES
Legal phone nbr:	(206)477-4501
Legal effective date:	01/01/2003
Land org name:	King County Solid Waste Division
Land org type:	County
Land person name:	Not reported
Land addr line1:	201 S Jackson St Ste 701
Land city,st,zip:	Seattle, WA 98104-3855
Land country:	UNITED STATES
Land phone nbr:	(206)477-4501
Operator org name:	King County Solid Waste Division
Operator org type:	County
Operator addr line1:	201 S Jackson St Ste 701
Operator city,st,zip:	Seattle, WA 98104-3855
Operator country:	UNITED STATES
Operator phone nbr:	(206)477-4501
Operator effective date:	01/01/2003
Site contact name:	Pat McLaughlin
Site contact addr line1:	201 S Jackson St Ste 701
Site Contact City/State/ Zip:	Seattle, WA 98104-3855
Site Contact Country:	UNITED STATES
Site Contact Phone #:	(206)477-4501
Site Contact EMail:	Pat.McLaughlin@kingcounty.gov
Form Contact NAME:	Michael A Long
Form Contact ADDR LINE1:	201 S Jackson St Ste 701

(Continued) **1000240725**

Form Contact City,ST,Zip:	Seattle, WA 98104-3855
Form Contact Country:	UNITED STATES
Form Contact Phone #:	206-477-5227
Form Contact EMail:	Mike.Long@kingcounty.gov
Gen Status CD:	XQG
Monthly Generation:	False
Batch Generation:	False
One Time Generation:	False
Transport Own Waste:	False
Tranports Other Waste:	False
Recycler Onsite:	False
Transfer Facility:	False
Other Exemption:	Not reported
UW Battery Gen:	False
Used Oil Transporter:	False
Used Oil Transfer Facility:	False
Used Oil Processor:	False
Used Oil Refiner:	False
Used Oil Fuel Marketer Directs Shipments:	False
Used Oil Fuel Marketer Meets Specs:	False

Facility Site ID Number:	13266447
EPA ID:	WAD059321943
NAICS:	562212
SWC Desc:	Not reported
FWC Desc:	Not reported
Form Comm:	WPCB - waste from cleanup of vandalized transformers.
Data Year:	2013
Permit by Rule:	False
Treatment by Generator:	False
Mixed radioactive waste:	False
Importer of hazardous waste:	False
Immediate recycler:	False
Treatment/Storage/Disposal/Recycling Facility:	False
Generator of dangerous fuel waste:	False
Generator marketing to burner:	False
Other marketers (i.e., blender, distributor, etc.):	False
Utility boiler burner:	False
Industry boiler burner:	False
Industrial Furnace:	False
Smelter defferal:	False
Universal waste - batteries - generate:	False
Universal waste - thermostats - generate:	False
Universal waste - mercury - generate:	False
Universal waste - lamps - generate:	False
Universal waste - batteries - accumulate:	False
Universal waste - thermostats - accumulate:	False
Universal waste - mercury - accumulate:	False
Universal waste - lamps - accumulate:	False
Destination Facility for Universal Waste:	False
Off-specification used oil burner - utility boiler:	False
Off-specification used oil burner - industrial boiler:	False
Off-specification used oil burner - industrial furnace:	False
Tax Reg #:	578087629
Business Type:	Solid Waste transfer & di
Mail Name:	King County Solid Waste Division

(Continued) **1000240725**

Mail addr line1:	201 S Jackson St Ste 701
Mail city,st,zip:	Seattle, WA 98104-3855
Mail country:	UNITED STATES
Legal org name:	King County Solid Waste Division
Legal org type:	County
Legal addr line1:	201 S Jackson St Ste 701
Legal city,st,zip:	Seattle, WA 98104-3855
Legal country:	UNITED STATES
Legal phone nbr:	(206)477-4501
Legal effective date:	01/01/2003
Land org name:	King County Solid Waste Division
Land org type:	County
Land person name:	Not reported
Land addr line1:	201 S Jackson St Ste 701
Land city,st,zip:	Seattle, WA 98104-3855
Land country:	UNITED STATES
Land phone nbr:	(206)477-4501
Operator org name:	King County Solid Waste Division
Operator org type:	County
Operator addr line1:	201 S Jackson St Ste 701
Operator city,st,zip:	Seattle, WA 98104-3855
Operator country:	UNITED STATES
Operator phone nbr:	(206)477-4501
Operator effective date:	01/01/2003
Site contact name:	Pat McLaughlin
Site contact addr line1:	201 S Jackson St Ste 701
Site Contact City/State/ Zip:	Seattle, WA 98104-3855
Site Contact Country:	UNITED STATES
Site Contact Phone #:	(206)477-4501
Site Contact EMail:	Pat.McLaughlin@kingcounty.gov
Form Contact NAME:	Michael A Long
Form Contact ADDR LINE1:	201 S Jackson St Ste 701
Form Contact City,ST,Zip:	Seattle, WA 98104-3855
Form Contact Country:	UNITED STATES
Form Contact Phone #:	206-477-5227
Form Contact EMail:	Mike.Long@kingcounty.gov
Gen Status CD:	XQG
Monthly Generation:	False
Batch Generation:	False
One Time Generation:	False
Transport Own Waste:	False
Tranports Other Waste:	False
Recycler Onsite:	False
Transfer Facility:	False
Other Exemption:	Not reported
UW Battery Gen:	False
Used Oil Transporter:	False
Used Oil Transfer Facility:	False
Used Oil Processor:	False
Used Oil Refiner:	False
Used Oil Fuel Marketer Directs Shipments:	False
Used Oil Fuel Marketer Meets Specs:	False

46
SW
1/2-1
0.847 mi.
4472 ft.

7-ELEVEN STORE #2307-24404B
3801 CALIFORNIA AVE SW
SEATTLE, WA 98116

CSCSL **U003028550**
LUST **N/A**
UST
VCP
ALLSITES
Financial Assurance

Relative:
Higher

Actual:
389 ft.

CSCSL:

Facility ID:	99311238
Region:	Northwest
Lat/Long:	47.569955642 / -122.38726772
Brownfield Status:	Not reported
Rank Status:	N
Clean Up Siteid:	11353
Site Status:	Cleanup Started
PSI?:	Not reported
Contaminant Name:	Benzene
Ground Water:	Not reported
Surface Water:	Not reported
Soil:	Confirmed Above Cleanup Level
Sediment:	Not reported
Air:	Not reported
Bedrock:	Not reported
Responsible Unit:	Northwest

Facility ID:	99311238
Region:	Northwest
Lat/Long:	47.569955642 / -122.38726772
Brownfield Status:	Not reported
Rank Status:	N
Clean Up Siteid:	11353
Site Status:	Cleanup Started
PSI?:	Not reported
Contaminant Name:	Non-Halogenated Solvents
Ground Water:	Not reported
Surface Water:	Not reported
Soil:	Confirmed Above Cleanup Level
Sediment:	Not reported
Air:	Not reported
Bedrock:	Not reported
Responsible Unit:	Northwest

Facility ID:	99311238
Region:	Northwest
Lat/Long:	47.569955642 / -122.38726772
Brownfield Status:	Not reported
Rank Status:	N
Clean Up Siteid:	11353
Site Status:	Cleanup Started
PSI?:	Not reported
Contaminant Name:	Other Non-Halogenated Organics
Ground Water:	Not reported
Surface Water:	Not reported
Soil:	Confirmed Above Cleanup Level
Sediment:	Not reported
Air:	Not reported
Bedrock:	Not reported
Responsible Unit:	Northwest

7-ELEVEN STORE #2307-24404B (Continued) **U003028550**

Facility ID:	99311238
Region:	Northwest
Lat/Long:	47.569955642 / -122.38726772
Brownfield Status:	Not reported
Rank Status:	N
Clean Up Siteid:	11353
Site Status:	Cleanup Started
PSI?:	Not reported
Contaminant Name:	Petroleum-Gasoline
Ground Water:	Not reported
Surface Water:	Not reported
Soil:	Confirmed Above Cleanup Level
Sediment:	Not reported
Air:	Not reported
Bedrock:	Not reported
Responsible Unit:	Northwest

LUST:

Facility ID:	99311238
Lust Status Type:	Cleanup Started
Cleanup Site ID:	11353
Cleanup Unit Type:	Upland
Process Type:	Voluntary Cleanup Program
Cleanup Unit Name:	SOUTHLAND 7-11 # 24404
Lust Status Date:	10/30/1995
Response Section:	Northwest
Lat/Long:	47.5699556 / -122.38726

UST:

Facility ID:	99311238
Site Id:	8602
UBI:	Not reported
Phone Number:	Not reported
Decimal Latitude:	47.569955642
Decimal Longitude:	-122.38726772
Tank Name:	550
Tag Number:	A0767
Tank Status:	Removed
Tank Status Date:	08/06/1996
Tank Install Date:	00/01/1900
Tank Closure Date:	Not reported
Capacity Range:	Not reported
Tank Permit Expiration Date:	Not reported
Tank Upgrade Date:	Not reported
Tank Spill Prevention:	Not reported
Tank Overfill Prevention:	Not reported
Tank Material:	Not reported
Tank Construction:	Not reported
Tank Tightness Test:	Not reported
Tank Corrosion Protection:	Not reported
Tank Manifold:	Not reported
Tank Release Detection:	Not reported
Tank SFC Type:	Not reported
Pipe Material:	Not reported
Pipe Construction:	Not reported

7-ELEVEN STORE #2307-24404B (Continued) **U003028550**

Pipe Primary Release Detection: Not reported
Pipe Second Release Detection: Not reported
Pipe Corrosion Protection: Not reported
Pipe Pumping System: Not reported
Responsible Unit: NORTHWEST
Dispencer/Pump SFC Type: Not reported

Tank Name: NOL
Tag Number: A0767
Tank Status: Operational
Tank Status Date: 08/06/1996
Tank Install Date: 00/01/1983
Tank Closure Date: Not reported
Capacity Range: 10,000 to 19,999 Gallons
Tank Permit Expiration Date: 11/30/2016
Tank Upgrade Date: 03/20/1997
Tank Spill Prevention: Spill Bucket/Spill Box
Tank Overfill Prevention: Automatic Shutoff (fill pipe)
Tank Material: Fiberglass Reinforced Plastic
Tank Construction: Single Wall Tank
Tank Tightness Test: Not reported
Tank Corrosion Protection: Corrosion Resistant
Tank Manifold: Not reported
Tank Release Detection: Automatic Tank Gauging
Tank SFC Type: Not reported
Pipe Material: Flexible Piping
Pipe Construction: Single Wall Pipe
Pipe Primary Release Detection: Automatic Line Leak Detector (ALLD)
Pipe Second Release Detection: Not reported
Pipe Corrosion Protection: Corrosion Resistant
Pipe Pumping System: Pressurized System
Responsible Unit: NORTHWEST
Dispencer/Pump SFC Type: Not reported

Tank Name: REG
Tag Number: A0767
Tank Status: Closed in Place
Tank Status Date: 08/06/1996
Tank Install Date: 00/01/1983
Tank Closure Date: Not reported
Capacity Range: 10,000 to 19,999 Gallons
Tank Permit Expiration Date: 11/30/2011
Tank Upgrade Date: 03/20/1997
Tank Spill Prevention: Spill Bucket/Spill Box
Tank Overfill Prevention: Ball Float Valve (vent line)
Tank Material: Fiberglass Reinforced Plastic
Tank Construction: Single Wall Tank
Tank Tightness Test: Not reported
Tank Corrosion Protection: Corrosion Resistant
Tank Manifold: Not reported
Tank Release Detection: Automatic Tank Gauging
Tank SFC Type: Not reported
Pipe Material: Flexible Piping
Pipe Construction: Single Wall Pipe
Pipe Primary Release Detection: Automatic Line Leak Detector (ALLD)

7-ELEVEN STORE #2307-24404B (Continued) **U003028550**

Pipe Second Release Detection: Not reported
Pipe Corrosion Protection: Corrosion Resistant
Pipe Pumping System: Pressurized System
Responsible Unit: NORTHWEST
Dispencer/Pump SFC Type: Not reported

Tank Name: SNL
Tag Number: A0767
Tank Status: Operational
Tank Status Date: 08/06/1996
Tank Install Date: 00/01/1983
Tank Closure Date: Not reported
Capacity Range: 10,000 to 19,999 Gallons
Tank Permit Expiration Date: 11/30/2016
Tank Upgrade Date: 03/20/1997
Tank Spill Prevention: Spill Bucket/Spill Box
Tank Overfill Prevention: Automatic Shutoff (fill pipe)
Tank Material: Fiberglass Reinforced Plastic
Tank Construction: Single Wall Tank
Tank Tightness Test: Not reported
Tank Corrosion Protection: Corrosion Resistant
Tank Manifold: Not reported
Tank Release Detection: Automatic Tank Gauging
Tank SFC Type: Not reported
Pipe Material: Flexible Piping
Pipe Construction: Single Wall Pipe
Pipe Primary Release Detection: Automatic Line Leak Detector (ALLD)
Pipe Second Release Detection: Not reported
Pipe Corrosion Protection: Corrosion Resistant
Pipe Pumping System: Pressurized System
Responsible Unit: NORTHWEST
Dispencer/Pump SFC Type: Not reported

VCP:
edr_fstat: WA
edr_fzip: 98116
edr_fcnty: KING
edr_zip: Not reported
Facility ID: 99311238
VCP Status: Not reported
VCP: Yes
Ecology Status: Not reported
NFA Type: Not reported
Date NFA: Not reported
Rank: N
Cleanup Siteid: 11353

edr_fstat: WA
edr_fzip: 98116
edr_fcnty: KING
edr_zip: Not reported
Facility ID: 99311238
VCP Status: Not reported
VCP: Yes
Ecology Status: Not reported
NFA Type: Not reported

7-ELEVEN STORE #2307-24404B (Continued) **U003028550**

Date NFA: Not reported
Rank: N
Cleanup Siteid: 11353

edr_fstat: WA
edr_fzip: 98116
edr_fcnty: KING
edr_zip: Not reported
Facility ID: 99311238
VCP Status: Not reported
VCP: Yes
Ecology Status: Not reported
NFA Type: Not reported
Date NFA: Not reported
Rank: N
Cleanup Siteid: 11353

edr_fstat: WA
edr_fzip: 98116
edr_fcnty: KING
edr_zip: Not reported
Facility ID: 99311238
VCP Status: Not reported
VCP: Yes
Ecology Status: Not reported
NFA Type: Not reported
Date NFA: Not reported
Rank: N
Cleanup Siteid: 11353

ALLSITES:
Facility Name: 7 ELEVEN STORE 230724404H
Facility Id: 99311238

Interaction: A
Interaction 1: LUST
Interaction 2: LUST Facility
Ecology Program: TOXICS
Program Data: ISIS
Facility Alt.: Not reported
Program ID: 8602
Date Interaction: 1995-09-15 00:00:00
Date Interaction 3: Not reported
Latitude: 47.569950032999998
Longitude: -122.38725282999999

Interaction: I
Interaction 1: TIER2
Interaction 2: Emergency/Haz Chem Rpt TIER2
Ecology Program: HAZWASTE
Program Data: EPCRA
Facility Alt.: Not reported
Program ID: CRK000011610
Date Interaction: 1988-01-01 00:00:00
Date Interaction 3: 1776-07-04 00:00:00
Latitude: 47.569950032999998

7-ELEVEN STORE #2307-24404B (Continued) **U003028550**

Longitude: -122.38725282999999

Interaction: I
Interaction 1: HWG
Interaction 2: Hazardous Waste Generator
Ecology Program: HAZWASTE
Program Data: TURBOWASTE
Facility Alt.: Not reported
Program ID: WAR000005942
Date Interaction: 1995-10-13 00:00:00
Date Interaction 3: 1995-12-31 00:00:00
Latitude: 47.569950032999998
Longitude: -122.38725282999999

Interaction: A
Interaction 1: UST
Interaction 2: Underground Storage Tank
Ecology Program: TOXICS
Program Data: UST
Facility Alt.: 7 Eleven Store 2307 24404B
Program ID: 8602
Date Interaction: 1983-12-01 00:00:00
Date Interaction 3: Not reported
Latitude: 47.569950032999998
Longitude: -122.38725282999999

Interaction: A
Interaction 1: VOLCLNST
Interaction 2: Voluntary Cleanup Sites
Ecology Program: TOXICS
Program Data: ISIS
Facility Alt.: 7 ELEVEN STORE 230724404H
Program ID: NW2675
Date Interaction: 2013-01-07 00:00:00
Date Interaction 3: Not reported
Latitude: 47.569950032999998
Longitude: -122.38725282999999

WA Financial Assurance 1:
DOE Site ID: 8602
Site Type: Other Ins
Financial Resp Type: Illinois Union Insurance Company
Inception Date: 04/30/2011
Expiration Date: 04/30/2012

47
SSE
1/2-1
0.852 mi.
4500 ft.

SALMON BAY STEEL CO
4045 DELRIDGE WY SW
SEATTLE, WA 98106

SEMS-ARCHIVE
CORRACTS

1000885198
WAD009265851

Relative:
Higher

Actual:
67 ft.

SEMS-ARCHIVE:

Site ID:	1000644
EPA ID:	WAD009265851
Federal Facility:	N
NPL:	Not on the NPL
Non NPL Status:	NFRAP-Site does not qualify for the NPL based on existing information

Following information was gathered from the prior CERCLIS update completed in 10/2013:

Site ID:	1000644
Federal Facility:	Not a Federal Facility
NPL Status:	Not on the NPL
Non NPL Status:	NFRAP-Site does not qualify for the NPL based on existing information

CERCLIS-NFRAP Site Alias Name(s):

Alias Name:	SEATTLE STEEL
Alias Address:	PO BOX C 13877 SEATTLE, WA 98124
Alias Name:	BETHLEHEM STEEL
Alias Address:	Not reported WA

CERCLIS-NFRAP Assessment History:

Action:	DISCOVERY
Date Started:	/ /
Date Completed:	04/01/81
Priority Level:	Not reported
Action:	ARCHIVE SITE
Date Started:	/ /
Date Completed:	04/23/85
Priority Level:	Not reported
Action:	PRELIMINARY ASSESSMENT
Date Started:	12/05/84
Date Completed:	04/23/85
Priority Level:	NFRAP-Site does not qualify for the NPL based on existing information

CORRACTS:

EPA ID:	WAD009265851
EPA Region:	10
Area Name:	ENTIRE FACILITY
Actual Date:	19890615
Action:	CA050RF - RFA Completed, Assessment was an RFA
NAICS Code(s):	23721 Land Subdivision
Original schedule date:	Not reported
Schedule end date:	Not reported
EPA ID:	WAD009265851

SALMON BAY STEEL CO (Continued) **1000885198**

EPA Region: 10
Area Name: ENTIRE FACILITY
Actual Date: 19910930
Action: CA075HI - CA Prioritization, Facility or area was assigned a high corrective action priority
NAICS Code(s): 23721
Land Subdivision
Original schedule date: Not reported
Schedule end date: Not reported

EPA ID: WAD009265851
EPA Region: 10
Area Name: ENTIRE FACILITY
Actual Date: 19920930
Action: CA210SF - CA Responsibility Referred To A Non-RCRA Federal Authority, Corrective Action at the facility or area referred to CERCLA
NAICS Code(s): 23721
Land Subdivision
Original schedule date: Not reported
Schedule end date: Not reported

---

48 **TODD PACIFIC SHIPYARDS** **HSL** **S109524656**
NE **1801 16TH AVE SW** **CSCSL** **N/A**
1/2-1 **SEATTLE, WA 98134** **LUST**
0.901 mi. **ALLSITES**
4757 ft. **SPILLS**
MANIFEST
Relative: **NPDES**
Lower

Actual: **7 ft.**

HSL:
edr_fstat: WA
edr_fzip: Not reported
edr_fcnty: KING
edr_zip: Not reported
Facility Type: **Hazardous Sites List**
Facility Status: Cleanup Started
FSID Number: 2031
Rank: 0
Region: EP
EDR Link ID: 2031
Region Decode: Not reported

CSCSL:
Facility ID: 2031
Region: Northwest
Lat/Long: 47.58617 / -122.356078
Brownfield Status: Not reported
Rank Status: 0
Clean Up Siteid: 4427
Site Status: Cleanup Started
PSI?: Yes
Contaminant Name: Corrosive Wastes
Ground Water: Not reported
Surface Water: Suspected
Soil: Not reported
Sediment: Confirmed Above Cleanup Level
Air: Not reported

TODD PACIFIC SHIPYARDS (Continued) **S109524656**

Bedrock: Not reported
Responsible Unit: EPA

Facility ID: 2031
Region: Northwest
Lat/Long: 47.58617 / -122.356078
Brownfield Status: Not reported
Rank Status: 0
Clean Up Siteid: 4427
Site Status: Cleanup Started
PSI?: Yes
Contaminant Name: Metals Priority Pollutants
Ground Water: Not reported
Surface Water: Suspected
Soil: Not reported
Sediment: Suspected
Air: Not reported
Bedrock: Not reported
Responsible Unit: EPA

Facility ID: 2031
Region: Northwest
Lat/Long: 47.58617 / -122.356078
Brownfield Status: Not reported
Rank Status: 0
Clean Up Siteid: 4427
Site Status: Cleanup Started
PSI?: Yes
Contaminant Name: Non-Halogenated Solvents
Ground Water: Not reported
Surface Water: Suspected
Soil: Not reported
Sediment: Confirmed Above Cleanup Level
Air: Not reported
Bedrock: Not reported
Responsible Unit: EPA

Facility ID: 2031
Region: Northwest
Lat/Long: 47.58617 / -122.356078
Brownfield Status: Not reported
Rank Status: 0
Clean Up Siteid: 4427
Site Status: Cleanup Started
PSI?: Yes
Contaminant Name: Petroleum Products-Unspecified
Ground Water: Not reported
Surface Water: Suspected
Soil: Not reported
Sediment: Suspected
Air: Not reported
Bedrock: Not reported
Responsible Unit: EPA

Facility ID: 2031
Region: Northwest
Lat/Long: 47.58617 / -122.356078

TODD PACIFIC SHIPYARDS (Continued) **S109524656**

Brownfield Status: Not reported
Rank Status: 0
Clean Up Siteid: 4427
Site Status: Cleanup Started
PSI?: Yes
Contaminant Name: Polychlorinated biPhenyls (PCB)
Ground Water: Not reported
Surface Water: Not reported
Soil: Not reported
Sediment: Confirmed Above Cleanup Level
Air: Not reported
Bedrock: Not reported
Responsible Unit: EPA

Facility ID: 2031
Region: Northwest
Lat/Long: 47.58617 / -122.356078
Brownfield Status: Not reported
Rank Status: 0
Clean Up Siteid: 4427
Site Status: Cleanup Started
PSI?: Yes
Contaminant Name: Polynuclear Aromatic Hydrocarbons
Ground Water: Not reported
Surface Water: Not reported
Soil: Not reported
Sediment: Confirmed Above Cleanup Level
Air: Not reported
Bedrock: Not reported
Responsible Unit: EPA

Facility ID: 2031
Region: Northwest
Lat/Long: 47.58617 / -122.356078
Brownfield Status: Not reported
Rank Status: 0
Clean Up Siteid: 4427
Site Status: Cleanup Started
PSI?: Yes
Contaminant Name: Tributyltin
Ground Water: Not reported
Surface Water: Not reported
Soil: Not reported
Sediment: Confirmed Above Cleanup Level
Air: Not reported
Bedrock: Not reported
Responsible Unit: EPA

Facility ID: 2031
Region: Northwest
Lat/Long: 47.58617 / -122.356078
Brownfield Status: Not reported
Rank Status: N
Clean Up Siteid: 7365
Site Status: Cleanup Started
PSI?: Yes
Contaminant Name: Petroleum-Other

TODD PACIFIC SHIPYARDS (Continued) **S109524656**

Ground Water: Not reported
Surface Water: Not reported
Soil: Confirmed Above Cleanup Level
Sediment: Not reported
Air: Not reported
Bedrock: Not reported
Responsible Unit: Northwest

LUST:
Facility ID: 2031
Lust Status Type: Cleanup Started
Cleanup Site ID: 7365
Cleanup Unit Type: Upland
Process Type: Independent Action
Cleanup Unit Name: TODD SHIPYARD (RESIDENTIAL)
Lust Status Date: 10/03/2011
Response Section: Northwest
Lat/Long: 47.58617 / -122.35607

ALLSITES:
Facility Name: TRIDENT SEAFOOD FV SEATTLE ENTERPRISE
Facility Id: 3208182

Interaction: A
Interaction 1: ENFORFNL
Interaction 2: Enforcement Final
Ecology Program: SPILLS
Program Data: DMS
Facility Alt.: Not reported
Program ID: Not reported
Date Interaction: 2008-10-28 00:00:00
Date Interaction 3: Not reported
Latitude: 47.585505386000001
Longitude: -122.35504710799999

Facility Name: TODD PACIFIC SHIPYARDS
Facility Id: 2031

Interaction: A
Interaction 1: TIER2
Interaction 2: Emergency/Haz Chem Rpt TIER2
Ecology Program: HAZWASTE
Program Data: EPCRA
Facility Alt.: Not reported
Program ID: WAD009258468
Date Interaction: 1987-01-01 00:00:00
Date Interaction 3: Not reported
Latitude: 47.586165358999999
Longitude: -122.35604618399999

Interaction: A
Interaction 1: TRI
Interaction 2: Toxics Release Inventory
Ecology Program: HAZWASTE

TODD PACIFIC SHIPYARDS (Continued) **S109524656**

Program Data: EPCRA
Facility Alt.: Not reported
Program ID: WAD009258468
Date Interaction: 1989-01-01 00:00:00
Date Interaction 3: Not reported
Latitude: 47.586165358999999
Longitude: -122.35604618399999

Interaction: A
Interaction 1: TRI
Interaction 2: Toxics Release Inventory
Ecology Program: HAZWASTE
Program Data: EPCRA
Facility Alt.: Not reported
Program ID: WAD009258468
Date Interaction: 1987-01-01 00:00:00
Date Interaction 3: Not reported
Latitude: 47.586165358999999
Longitude: -122.35604618399999

Interaction: I
Interaction 1: LUST
Interaction 2: LUST Facility
Ecology Program: TOXICS
Program Data: ISIS
Facility Alt.: Not reported
Program ID: 10348
Date Interaction: 1991-04-30 00:00:00
Date Interaction 3: 2003-03-31 00:00:00
Latitude: 47.586165358999999
Longitude: -122.35604618399999

Interaction: A
Interaction 1: AQOPS
Interaction 2: Air Qual Oper Permit Source
Ecology Program: AIRQUAL
Program Data: AIRSIS
Facility Alt.: Todd Pacific Shipyards
Program ID: C_033_12539
Date Interaction: 2007-01-01 00:00:00
Date Interaction 3: Not reported
Latitude: 47.586165358999999
Longitude: -122.35604618399999

Interaction: A
Interaction 1: HWP
Interaction 2: Hazardous Waste Planner
Ecology Program: HAZWASTE
Program Data: HWPPRT
Facility Alt.: Vigor Shipyards Inc, Seattle
Program ID: WAD009258468
Date Interaction: 1991-01-01 00:00:00
Date Interaction 3: Not reported

TODD PACIFIC SHIPYARDS (Continued) **S109524656**

Latitude:	47.586165358999999
Longitude:	-122.35604618399999
Interaction:	A
Interaction 1:	HWG
Interaction 2:	Hazardous Waste Generator
Ecology Program:	HAZWASTE
Program Data:	TURBOWASTE
Facility Alt.:	Vigor Shipyards Inc 16th Ave SW
Program ID:	WAD009258468
Date Interaction:	1980-08-11 00:00:00
Date Interaction 3:	Not reported
Latitude:	47.586165358999999
Longitude:	-122.35604618399999
Interaction:	A
Interaction 1:	ENFORFNL
Interaction 2:	Enforcement Final
Ecology Program:	SPILLS
Program Data:	DMS
Facility Alt.:	Not reported
Program ID:	Not reported
Date Interaction:	2006-12-22 00:00:00
Date Interaction 3:	Not reported
Latitude:	47.586165358999999
Longitude:	-122.35604618399999
Interaction:	A
Interaction 1:	ENFORFNL
Interaction 2:	Enforcement Final
Ecology Program:	WATQUAL
Program Data:	DMS
Facility Alt.:	Not reported
Program ID:	Not reported
Date Interaction:	2010-04-14 00:00:00
Date Interaction 3:	Not reported
Latitude:	47.586165358999999
Longitude:	-122.35604618399999
Interaction:	I
Interaction 1:	UST
Interaction 2:	Underground Storage Tank
Ecology Program:	TOXICS
Program Data:	UST
Facility Alt.:	Not reported
Program ID:	10348
Date Interaction:	2000-03-20 00:00:00
Date Interaction 3:	2000-03-21 00:00:00
Latitude:	47.586165358999999
Longitude:	-122.35604618399999
Interaction:	A

TODD PACIFIC SHIPYARDS (Continued) **S109524656**

Interaction 1: SCS
Interaction 2: State Cleanup Site
Ecology Program: TOXICS
Program Data: ISIS
Facility Alt.: Todd Pacific Shipyards
Program ID: Not reported
Date Interaction: 1900-01-01 00:00:00
Date Interaction 3: Not reported
Latitude: 47.586165358999999
Longitude: -122.35604618399999

Interaction: A
Interaction 1: SEDIMENT
Interaction 2: Sediments
Ecology Program: TOXICS
Program Data: ISIS
Facility Alt.: Todd Pacific Shipyards
Program ID: Not reported
Date Interaction: 1900-01-01 00:00:00
Date Interaction 3: Not reported
Latitude: 47.586165358999999
Longitude: -122.35604618399999

Interaction: A
Interaction 1: INDNPDESIP
Interaction 2: Industrial NPDES IP
Ecology Program: WATQUAL
Program Data: PARIS
Facility Alt.: Vigor Shipyards Inc
Program ID: WA0002615
Date Interaction: 1982-08-06 00:00:00
Date Interaction 3: Not reported
Latitude: 47.586165358999999
Longitude: -122.35604618399999

Facility Name: GENERAL CONSTRUCTION
Facility Id: 8753555

Interaction: A
Interaction 1: ENFORFNL
Interaction 2: Enforcement Final
Ecology Program: SPILLS
Program Data: DMS
Facility Alt.: Not reported
Program ID: Not reported
Date Interaction: 2007-02-13 00:00:00
Date Interaction 3: Not reported
Latitude: 47.582594385999997
Longitude: -122.352385109

SPILLS:
Facility ID: 628161
Medium: SURFACE WATER-FRESH

TODD PACIFIC SHIPYARDS (Continued) **S109524656**

Material Desc:	PETROLEUM - HYDRAULIC OIL
Material Qty:	Not reported
Material Units:	GALLON
Date Received:	07/22/2011
Contact Name:	Not reported
Incident Date:	Not reported
Incident Category Type:	Not reported
Incident Category:	Not reported
Latitude:	Not reported
Longitude:	Not reported
Source Type:	Not reported
Source:	Not reported
Vessel Facility Name2:	Not reported
Recovered Quantity:	Not reported
Resp Party Name:	Not reported

Facility ID:	629987
Medium:	SURFACE WATER-MARINE
Material Desc:	PETROLEUM - HYDRAULIC OIL
Material Qty:	2
Material Units:	GALLON
Date Received:	10/25/2011
Contact Name:	NASH
Incident Date:	Not reported
Incident Category Type:	Not reported
Incident Category:	Not reported
Latitude:	Not reported
Longitude:	Not reported
Source Type:	Not reported
Source:	Not reported
Vessel Facility Name2:	Not reported
Recovered Quantity:	Not reported
Resp Party Name:	Not reported

Facility ID:	637217
Medium:	SOIL
Material Desc:	PETROLEUM - HYDRAULIC OIL
Material Qty:	Not reported
Material Units:	GALLON
Date Received:	10/28/2012
Contact Name:	BECK
Incident Date:	Not reported
Incident Category Type:	Not reported
Incident Category:	Not reported
Latitude:	Not reported
Longitude:	Not reported
Source Type:	Not reported
Source:	Not reported
Vessel Facility Name2:	Not reported
Recovered Quantity:	Not reported
Resp Party Name:	Not reported

Facility ID:	656654
Medium:	SURFACE WATER-MARINE
Material Desc:	BILGE WATER
Material Qty:	15
Material Units:	GALLON

TODD PACIFIC SHIPYARDS (Continued) **S109524656**

Date Received:	05/08/2015
Contact Name:	ERICKSON
Incident Date:	Not reported
Incident Category Type:	Not reported
Incident Category:	Not reported
Latitude:	Not reported
Longitude:	Not reported
Source Type:	Not reported
Source:	Not reported
Vessel Facility Name2:	Not reported
Recovered Quantity:	Not reported
Resp Party Name:	Not reported

Facility ID:	655852
Medium:	SURFACE WATER-MARINE
Material Desc:	OTHER - SEE NOTE
Material Qty:	Not reported
Material Units:	Not reported
Date Received:	03/29/2015
Contact Name:	Not reported
Incident Date:	Not reported
Incident Category Type:	Not reported
Incident Category:	Not reported
Latitude:	Not reported
Longitude:	Not reported
Source Type:	Not reported
Source:	Not reported
Vessel Facility Name2:	Not reported
Recovered Quantity:	Not reported
Resp Party Name:	Not reported

Facility ID:	634019
Medium:	SURFACE WATER-FRESH
Material Desc:	PETROLEUM - UNKNOWN
Material Qty:	Not reported
Material Units:	GALLON
Date Received:	05/21/2012
Contact Name:	UNKNOWN
Incident Date:	Not reported
Incident Category Type:	Not reported
Incident Category:	Not reported
Latitude:	Not reported
Longitude:	Not reported
Source Type:	Not reported
Source:	Not reported
Vessel Facility Name2:	Not reported
Recovered Quantity:	Not reported
Resp Party Name:	Not reported

Facility ID:	634096
Medium:	SURFACE WATER-FRESH
Material Desc:	PETROLEUM - HYDRAULIC OIL
Material Qty:	2
Material Units:	GALLON
Date Received:	05/24/2012
Contact Name:	Not reported
Incident Date:	Not reported

TODD PACIFIC SHIPYARDS (Continued) **S109524656**

Incident Category Type:	Not reported
Incident Category:	Not reported
Latitude:	Not reported
Longitude:	Not reported
Source Type:	Not reported
Source:	Not reported
Vessel Facility Name2:	Not reported
Recovered Quantity:	Not reported
Resp Party Name:	Not reported

Facility ID:	634134
Medium:	SURFACE WATER-MARINE
Material Desc:	PETROLEUM - DIESEL FUEL
Material Qty:	40
Material Units:	GALLON
Date Received:	05/29/2012
Contact Name:	Not reported
Incident Date:	Not reported
Incident Category Type:	Not reported
Incident Category:	Not reported
Latitude:	Not reported
Longitude:	Not reported
Source Type:	Not reported
Source:	Not reported
Vessel Facility Name2:	Not reported
Recovered Quantity:	Not reported
Resp Party Name:	Not reported

Facility ID:	634134
Medium:	SURFACE WATER-MARINE
Material Desc:	DECANT OIL
Material Qty:	55
Material Units:	GALLON
Date Received:	05/29/2012
Contact Name:	Not reported
Incident Date:	Not reported
Incident Category Type:	Not reported
Incident Category:	Not reported
Latitude:	Not reported
Longitude:	Not reported
Source Type:	Not reported
Source:	Not reported
Vessel Facility Name2:	Not reported
Recovered Quantity:	Not reported
Resp Party Name:	Not reported

Facility ID:	632102
Medium:	SURFACE WATER-MARINE
Material Desc:	PETROLEUM - MOTOR OIL
Material Qty:	30
Material Units:	GALLON
Date Received:	02/16/2012
Contact Name:	Not reported
Incident Date:	Not reported
Incident Category Type:	Not reported
Incident Category:	Not reported
Latitude:	Not reported

TODD PACIFIC SHIPYARDS (Continued) **S109524656**

Longitude:	Not reported
Source Type:	Not reported
Source:	Not reported
Vessel Facility Name2:	Not reported
Recovered Quantity:	Not reported
Resp Party Name:	Not reported
Facility ID:	632115
Medium:	SURFACE WATER-MARINE
Material Desc:	OTHER - SEE NOTE
Material Qty:	Not reported
Material Units:	GALLON
Date Received:	02/17/2012
Contact Name:	Not reported
Incident Date:	Not reported
Incident Category Type:	Not reported
Incident Category:	Not reported
Latitude:	Not reported
Longitude:	Not reported
Source Type:	Not reported
Source:	Not reported
Vessel Facility Name2:	Not reported
Recovered Quantity:	Not reported
Resp Party Name:	Not reported
Facility ID:	611474
Medium:	SURFACE WATER-MARINE
Material Desc:	PETROLEUM - HYDRAULIC OIL
Material Qty:	Not reported
Material Units:	GALLON
Date Received:	03/09/2009
Contact Name:	DYERNESS
Incident Date:	Not reported
Incident Category Type:	Not reported
Incident Category:	Not reported
Latitude:	Not reported
Longitude:	Not reported
Source Type:	Not reported
Source:	Not reported
Vessel Facility Name2:	Not reported
Recovered Quantity:	Not reported
Resp Party Name:	Not reported
Facility ID:	634690
Medium:	SURFACE WATER-MARINE
Material Desc:	PETROLEUM - HYDRAULIC OIL
Material Qty:	2
Material Units:	GALLON
Date Received:	06/24/2012
Contact Name:	Not reported
Incident Date:	Not reported
Incident Category Type:	Not reported
Incident Category:	Not reported
Latitude:	Not reported
Longitude:	Not reported
Source Type:	Not reported
Source:	Not reported

TODD PACIFIC SHIPYARDS (Continued) **S109524656**

Vessel Facility Name2: Not reported
Recovered Quantity: Not reported
Resp Party Name: Not reported

WA MANIFEST:
Facility Site ID Number: 2031
EPA ID: WAD009258468
NAICS: 336611
SWC Desc: WP02WT02
FWC Desc: D001, D002, D004, D005, D006, D007, D008, D009, D011, D035, F003, F005
Form Comm: Not reported
Data Year: 2013
Permit by Rule: True
Treatment by Generator: False
Mixed radioactive waste: False
Importer of hazardous waste: False
Immediate recycler: False
Treatment/Storage/Disposal/Recycling Facility: False
Generator of dangerous fuel waste: False
Generator marketing to burner: False
Other marketers (i.e., blender, distributor, etc.): False
Utility boiler burner: False
Industry boiler burner: False
Industrial Furnace: False
Smelter defferal: False
Universal waste - batteries - generate: False
Universal waste - thermostats - generate: False
Universal waste - mercury - generate: False
Universal waste - lamps - generate: False
Universal waste - batteries - accumulate: False
Universal waste - thermostats - accumulate: False
Universal waste - mercury - accumulate: False
Universal waste - lamps - accumulate: False
Destination Facility for Universal Waste: False
Off-specification used oil burner - utility boiler: False
Off-specification used oil burner - industrial boiler: False
Off-specification used oil burner - industrial furnace: False
Tax Reg #: 600249633
Business Type: Ship Repair
Mail Name: Vigor Shipyards, Inc.
Mail addr line1: PO Box 3806
Mail city,st,zip: SEATTLE, WA 98124-3806
Mail country: UNITED STATES
Legal org name: Todd Pacific Shipyard Corp
Legal org type: Private
Legal addr line1: PO Box 3806
Legal city,st,zip: SEATTLE, WA 98124-3806
Legal country: UNITED STATES
Legal phone nbr: (206)623-1635
Legal effective date: 06/05/1996
Land org name: Vigor Shipyards, Inc.
Land org type: Private
Land person name: Not reported
Land addr line1: PO Box 3806
Land city,st,zip: SEATTLE, WA 98124-3806
Land country: UNITED STATES
Land phone nbr: (206)623-1635

TODD PACIFIC SHIPYARDS (Continued) **S109524656**

Operator org name:	Vigor Shipyards, Inc.
Operator org type:	Private
Operator addr line1:	1801 16th Ave SW
Operator city,st,zip:	SEATTLE, WA 98134-1017
Operator country:	UNITED STATES
Operator phone nbr:	(206) 623-1635
Operator effective date:	06/05/1996
Site contact name:	Gail C Spencer
Site contact addr line1:	1801 16th Ave SW
Site Contact City/State/ Zip:	SEATTLE, WA 98134-1017
Site Contact Country:	UNITED STATES
Site Contact Phone #:	(206)623-1635, ext 144
Site Contact EMail:	gail.spencer@vigorshipyards.com
Form Contact NAME:	Gail C Spencer
Form Contact ADDR LINE1:	1801 16th Ave SW
Form Contact City,ST,Zip:	SEATTLE, WA 98134-1017
Form Contact Country:	UNITED STATES
Form Contact Phone #:	(206)623-1635 144
Form Contact EMail:	gail.spencer@vigorshipyards.com
Gen Status CD:	LQG
Monthly Generation:	True
Batch Generation:	False
One Time Generation:	False
Transport Own Waste:	False
Tranports Other Waste:	False
Recycler Onsite:	False
Transfer Facility:	False
Other Exemption:	Not reported
UW Battery Gen:	False
Used Oil Transporter:	False
Used Oil Transfer Facility:	False
Used Oil Processor:	False
Used Oil Refiner:	False
Used Oil Fuel Marketer Directs Shipments:	False
Used Oil Fuel Marketer Meets Specs:	False

Waste Streams Generated:

Facility ID:	2031
Data Year:	2008
Description:	Paint Waste Solvent
Mix:	False
Reported Qty:	1547 GAL
Kilo Qty:	5262.8940905217787
Density No:	7.5
Density Qty:	PPG

Facility ID:	2031
Data Year:	2008
Description:	PBC Waste Residue and Debris
Mix:	False
Reported Qty:	136 K
Kilo Qty:	136
Density No:	0
Density Qty:	Not reported

Facility ID:	2031
Data Year:	2008

TODD PACIFIC SHIPYARDS (Continued) **S109524656**

Description:	Water and <10% Sludge w/ Lead
Mix:	False
Reported Qty:	3091 GAL
Kilo Qty:	10515.582180868014
Density No:	7.5
Density Qty:	PPG
Facility ID:	2031
Data Year:	2008
Description:	Paint Waste W/Debris/PPE/Rags
Mix:	False
Reported Qty:	1206 LB
Kilo Qty:	547.04160940911572
Density No:	0
Density Qty:	Not reported
Facility ID:	2031
Data Year:	2008
Description:	Rags With Solvent
Mix:	False
Reported Qty:	2339 LB
Kilo Qty:	1060.9704182486912
Density No:	0
Density Qty:	Not reported
Facility ID:	2031
Data Year:	2008
Description:	Paint Chips W/Lead
Mix:	False
Reported Qty:	2550 LB
Kilo Qty:	1156.6800198948963
Density No:	0
Density Qty:	Not reported
Facility ID:	2031
Data Year:	2008
Description:	Paint Waste
Mix:	False
Reported Qty:	39258 LB
Kilo Qty:	17807.429106287782
Density No:	0
Density Qty:	Not reported
Facility ID:	2031
Data Year:	2009
Description:	Hazardous Waste Dust Fines with Metal
Mix:	False
Reported Qty:	800 LB
Kilo Qty:	362.88000624153614
Density No:	0
Density Qty:	Not reported
Facility ID:	2031
Data Year:	2009
Description:	Paint chips with lead
Mix:	False
Reported Qty:	4200 LB

TODD PACIFIC SHIPYARDS (Continued) **S109524656**

Kilo Qty: 1905.1200327680647
Density No: 0
Density Qty: Not reported

Facility ID: 2031
Data Year: 2009
Description: Chlorinated Oil with water
Mix: False
Reported Qty: 250 GAL
Kilo Qty: 850.5000146286003
Density No: 7.5
Density Qty: PPG

Facility ID: 2031
Data Year: 2009
Description: Sediments and water with lead
Mix: False
Reported Qty: 6600 GAL
Kilo Qty: 22485.723397890444
Density No: 0.90000000000000002
Density Qty: SPG

Facility ID: 2031
Data Year: 2009
Description: Paint Waste Solvent
Mix: False
Reported Qty: 6854 LB
Kilo Qty: 3108.9744534743609
Density No: 0
Density Qty: Not reported

Facility ID: 2031
Data Year: 2009
Description: PCB Waste Residue and Debris - Spent Electrical Equipment
Mix: False
Reported Qty: 18 K
Kilo Qty: 18
Density No: 0
Density Qty: Not reported

Facility ID: 2031
Data Year: 2009
Description: Rags With Solvent
Mix: False
Reported Qty: 2472 LB
Kilo Qty: 1121.2992192863467
Density No: 0
Density Qty: Not reported

Facility ID: 2031
Data Year: 2009
Description: Paint Chips W/Lead
Mix: False
Reported Qty: 1950 LB
Kilo Qty: 884.52001521374427
Density No: 0
Density Qty: Not reported

TODD PACIFIC SHIPYARDS (Continued) **S109524656**

Facility ID:	2031
Data Year:	2009
Description:	Paint Waste
Mix:	False
Reported Qty:	25191 LB
Kilo Qty:	11426.637796538171
Density No:	0
Density Qty:	Not reported

Facility ID:	2031
Data Year:	2010
Description:	Sand Blast Grit w/ Lead
Mix:	False
Reported Qty:	1000 LB
Kilo Qty:	453.60000780192019
Density No:	0
Density Qty:	Not reported

Facility ID:	2031
Data Year:	2010
Description:	Dry Dock Sludge
Mix:	False
Reported Qty:	3301 GAL
Kilo Qty:	11230.002193156039
Density No:	7.5
Density Qty:	PPG

Facility ID:	2031
Data Year:	2010
Description:	Grit Blast Contaminated w/ Chromium
Mix:	False
Reported Qty:	27860 LB
Kilo Qty:	12637.296217361496
Density No:	0
Density Qty:	Not reported

Facility ID:	2031
Data Year:	2010
Description:	PPE & Debris from paint removal processes
Mix:	False
Reported Qty:	1050 LB
Kilo Qty:	476.28000819201617
Density No:	0
Density Qty:	Not reported

Shipments Sent:

Facility ID:	2031
Data Year:	2008
Shipment sent data:	10/14/2008
Reported Qty:	83 K
Kilo Qty:	83

Facility ID:	2031
Data Year:	2008
Shipment sent data:	3/24/2008
Reported Qty:	53 K
Kilo Qty:	53

TODD PACIFIC SHIPYARDS (Continued) **S109524656**

Facility ID: 2031
Data Year: 2008
Shipment sent data: 12/2/2008
Reported Qty: 3091 GAL
Kilo Qty: 10515.582180868

Facility ID: 2031
Data Year: 2008
Shipment sent data: 12/17/2008
Reported Qty: 267 LB
Kilo Qty: 121.111202083113

Facility ID: 2031
Data Year: 2008
Shipment sent data: 11/6/2008
Reported Qty: 902 LB
Kilo Qty: 409.147207037332

Facility ID: 2031
Data Year: 2008
Shipment sent data: 7/22/2008
Reported Qty: 296 LB
Kilo Qty: 134.265602309368

Facility ID: 2031
Data Year: 2008
Shipment sent data: 7/22/2008
Reported Qty: 143 LB
Kilo Qty: 64.8648011156746

Facility ID: 2031
Data Year: 2008
Shipment sent data: 7/3/2008
Reported Qty: 731 LB
Kilo Qty: 331.581605703204

Facility ID: 2031
Data Year: 2008
Shipment sent data: 12/17/2008
Reported Qty: 156 GAL
Kilo Qty: 530.712009128247

Facility ID: 2031
Data Year: 2008
Shipment sent data: 11/6/2008
Reported Qty: 160 GAL
Kilo Qty: 544.320009362304

Facility ID: 2031
Data Year: 2008
Shipment sent data: 9/11/2008
Reported Qty: 106 GAL
Kilo Qty: 360.612006202527

Facility ID: 2031
Data Year: 2008
Shipment sent data: 7/31/2008

TODD PACIFIC SHIPYARDS (Continued) **S109524656**

Reported Qty: 199 GAL
Kilo Qty: 676.998011644366

Facility ID: 2031
Data Year: 2008
Shipment sent data: 7/3/2008
Reported Qty: 49 GAL
Kilo Qty: 166.698002867206

Facility ID: 2031
Data Year: 2008
Shipment sent data: 5/29/2008
Reported Qty: 256 GAL
Kilo Qty: 870.912014979687

Facility ID: 2031
Data Year: 2008
Shipment sent data: 4/10/2008
Reported Qty: 261 GAL
Kilo Qty: 887.922015272259

Facility ID: 2031
Data Year: 2008
Shipment sent data: 2/7/2008
Reported Qty: 48 GAL
Kilo Qty: 163.296002808691

Facility ID: 2031
Data Year: 2008
Shipment sent data: 2/7/2008
Reported Qty: 99 GAL
Kilo Qty: 336.798005792926

Facility ID: 2031
Data Year: 2008
Shipment sent data: 1/4/2008
Reported Qty: 213 GAL
Kilo Qty: 724.626012463567

Facility ID: 2031
Data Year: 2008
Shipment sent data: 9/11/2008
Reported Qty: 250 LB
Kilo Qty: 113.40000195048

Facility ID: 2031
Data Year: 2008
Shipment sent data: 7/31/2008
Reported Qty: 368 LB
Kilo Qty: 166.924802871107

Waste Stream Comments:
Facility ID: 2031
Data Year: 2006
Comments: We assumed an assortment of waste from one of our customers, NOAA, during a renovation project. They had a mix of different wastes to be disposed of by our company.

TODD PACIFIC SHIPYARDS (Continued) **S109524656**

Facility ID: 2031
Data Year: 2006
Comments: This waste stream is from Lead Abatement projects associated with paint removal during repair work. All potentially contaminated materials were disposed of.

Facility ID: 2031
Data Year: 2007
Comments: Add EPA Waste Codes D010, D035, F003, F005 for this waste stream

Facility ID: 2031
Data Year: 2007
Comments: Material was spent from one of our customers. We handled the material for ships crew. The material was used for flooring repair in the galley.

Facility ID: 2031
Data Year: 2007
Comments: Add EPA Waste Codes D010, D035, F003, F005 for this waste stream

Facility ID: 2031
Data Year: 2007
Comments: Waste oil drum was accidentially contaminated with MEK cleaning solution.

Facility ID: 2031
Data Year: 2007
Comments: Add EPA codes D010, D035, F003, F005

Facility ID: 2031
Data Year: 2007
Comments: Material was spent from one of our customers. We handled the material for ships crew. The material was used for flooring repair in the galley.

Facility ID: 2031
Data Year: 2007
Comments: Add EPA codes D010, D035, F003, F005

Facility ID: 2031
Data Year: 2007
Comments: Waste oil drum was accidentially contaminated with MEK cleaning solution.

Facility ID: 2031
Data Year: 2008
Comments: Water and lead contaminated sludge.

Facility ID: 2031
Data Year: 2008
Comments: TSCA

Facility ID: 2031
Data Year: 2008
Comments: Add EPA Waste Codes D010, D035, F003, F005 for this waste stream

Facility ID: 2031

TODD PACIFIC SHIPYARDS (Continued) **S109524656**

Data Year: 2008
Comments: Add EPA codes D010, D035, F003, F005

Facility ID: 2031
Data Year: 2008
Comments: Waste generated by customer.

Facility ID: 2031
Data Year: 2009
Comments: This waste was removed from a vessel.

Facility ID: 2031
Data Year: 2009
Comments: D008

Facility ID: 2031
Data Year: 2009
Comments: Add EPA Waste Codes D001, D004, D005, D006, D007, D008, D010

Facility ID: 2031
Data Year: 2009
Comments: Waste generated by customer.

Facility ID: 2031
Data Year: 2009
Comments: TSCA

Facility Site ID Number: 2031
EPA ID: WAD009258468
NAICS: 336611
SWC Desc: WP02,WT02
FWC Desc: D001,D002,D004,D005,D006,D007,D008,D009,F003,F005,D035,D040,D010
Form Comm: Not reported
Data Year: 2015
Permit by Rule: True
Treatment by Generator: False
Mixed radioactive waste: False
Importer of hazardous waste: False
Immediate recycler: False
Treatment/Storage/Disposal/Recycling Facility: False
Generator of dangerous fuel waste: False
Generator marketing to burner: False
Other marketers (i.e., blender, distributor, etc.): False
Utility boiler burner: False
Industry boiler burner: False
Industrial Furnace: False
Smelter defferal: False
Universal waste - batteries - generate: False
Universal waste - thermostats - generate: False
Universal waste - mercury - generate: False
Universal waste - lamps - generate: False
Universal waste - batteries - accumulate: False
Universal waste - thermostats - accumulate: False
Universal waste - mercury - accumulate: False
Universal waste - lamps - accumulate: False
Destination Facility for Universal Waste: False

TODD PACIFIC SHIPYARDS (Continued) **S109524656**

Off-specification used oil burner - utility boiler: False
Off-specification used oil burner - industrial boiler: False
Off-specification used oil burner - industrial furnace: False
Tax Reg #: 600249633
Business Type: Ship Repair
Mail Name: Vigor Shipyards Inc
Mail addr line1: PO Box 3806
Mail city,st,zip: SEATTLE, WA 98124-3806
Mail country: UNITED STATES
Legal org name: Vigor Shipyards Inc
Legal org type: Private
Legal addr line1: PO Box 3806
Legal city,st,zip: SEATTLE, WA 98124-3806
Legal country: UNITED STATES
Legal phone nbr: (206)623-1635
Legal effective date: 06/05/1996
Land org name: Vigor Shipyards Inc
Land org type: Private
Land person name: Not reported
Land addr line1: PO Box 3806
Land city,st,zip: SEATTLE, WA 98124-3806
Land country: UNITED STATES
Land phone nbr: (206)623-1635
Operator org name: Vigor Shipyards, Inc.
Operator org type: Private
Operator addr line1: 1801 16th Ave SW
Operator city,st,zip: SEATTLE, WA 98134-1017
Operator country: UNITED STATES
Operator phone nbr: (206) 623-1635
Operator effective date: 06/05/1996
Site contact name: Gordon Erickson
Site contact addr line1: 1801 16th Ave SW
Site Contact City/State/ Zip: SEATTLE, WA 98134-1017
Site Contact Country: UNITED STATES
Site Contact Phone #: (206)623-1635, ext 116
Site Contact EMail: gordon.erickson@vigormarine.com
Form Contact NAME: Gordon Erickson
Form Contact ADDR LINE1: 1801 16th Ave SW
Form Contact City,ST,Zip: SEATTLE, WA 98134-1017
Form Contact Country: UNITED STATES
Form Contact Phone #: (206)623-1635, ext 116
Form Contact EMail: gordon.erickson@vigormarine.com
Gen Status CD: LQG
Monthly Generation: True
Batch Generation: False
One Time Generation: False
Transport Own Waste: False
Tranports Other Waste: False
Recycler Onsite: False
Transfer Facility: False
Other Exemption: Not reported
UW Battery Gen: False
Used Oil Transporter: False
Used Oil Transfer Facility: False
Used Oil Processor: False
Used Oil Refiner: False
Used Oil Fuel Marketer Directs Shipments: False

TODD PACIFIC SHIPYARDS (Continued) **S109524656**

Used Oil Fuel Marketer Meets Specs: False

Waste Streams Generated:

Facility ID:	2031
Data Year:	2008
Description:	Paint Waste Solvent
Mix:	False
Reported Qty:	1547 GAL
Kilo Qty:	5262.8940905217787
Density No:	7.5
Density Qty:	PPG

Facility ID:	2031
Data Year:	2008
Description:	PBC Waste Residue and Debris
Mix:	False
Reported Qty:	136 K
Kilo Qty:	136
Density No:	0
Density Qty:	Not reported

Facility ID:	2031
Data Year:	2008
Description:	Water and <10% Sludge w/ Lead
Mix:	False
Reported Qty:	3091 GAL
Kilo Qty:	10515.582180868014
Density No:	7.5
Density Qty:	PPG

Facility ID:	2031
Data Year:	2008
Description:	Paint Waste W/Debris/PPE/Rags
Mix:	False
Reported Qty:	1206 LB
Kilo Qty:	547.04160940911572
Density No:	0
Density Qty:	Not reported

Facility ID:	2031
Data Year:	2008
Description:	Rags With Solvent
Mix:	False
Reported Qty:	2339 LB
Kilo Qty:	1060.9704182486912
Density No:	0
Density Qty:	Not reported

Facility ID:	2031
Data Year:	2008
Description:	Paint Chips W/Lead
Mix:	False
Reported Qty:	2550 LB
Kilo Qty:	1156.6800198948963
Density No:	0
Density Qty:	Not reported

TODD PACIFIC SHIPYARDS (Continued) **S109524656**

Facility ID:	2031
Data Year:	2008
Description:	Paint Waste
Mix:	False
Reported Qty:	39258 LB
Kilo Qty:	17807.429106287782
Density No:	0
Density Qty:	Not reported

Facility ID:	2031
Data Year:	2009
Description:	Hazardous Waste Dust Fines with Metal
Mix:	False
Reported Qty:	800 LB
Kilo Qty:	362.88000624153614
Density No:	0
Density Qty:	Not reported

Facility ID:	2031
Data Year:	2009
Description:	Paint chips with lead
Mix:	False
Reported Qty:	4200 LB
Kilo Qty:	1905.1200327680647
Density No:	0
Density Qty:	Not reported

Facility ID:	2031
Data Year:	2009
Description:	Chlorinated Oil with water
Mix:	False
Reported Qty:	250 GAL
Kilo Qty:	850.5000146286003
Density No:	7.5
Density Qty:	PPG

Facility ID:	2031
Data Year:	2009
Description:	Sediments and water with lead
Mix:	False
Reported Qty:	6600 GAL
Kilo Qty:	22485.723397890444
Density No:	0.90000000000000002
Density Qty:	SPG

Facility ID:	2031
Data Year:	2009
Description:	Paint Waste Solvent
Mix:	False
Reported Qty:	6854 LB
Kilo Qty:	3108.9744534743609
Density No:	0
Density Qty:	Not reported

Facility ID:	2031
Data Year:	2009
Description:	PCB Waste Residue and Debris - Spent Electrical Equipment

TODD PACIFIC SHIPYARDS (Continued) **S109524656**

Mix: False
Reported Qty: 18 K
Kilo Qty: 18
Density No: 0
Density Qty: Not reported

Facility ID: 2031
Data Year: 2009
Description: Rags With Solvent
Mix: False
Reported Qty: 2472 LB
Kilo Qty: 1121.2992192863467
Density No: 0
Density Qty: Not reported

Facility ID: 2031
Data Year: 2009
Description: Paint Chips W/Lead
Mix: False
Reported Qty: 1950 LB
Kilo Qty: 884.52001521374427
Density No: 0
Density Qty: Not reported

Facility ID: 2031
Data Year: 2009
Description: Paint Waste
Mix: False
Reported Qty: 25191 LB
Kilo Qty: 11426.637796538171
Density No: 0
Density Qty: Not reported

Facility ID: 2031
Data Year: 2010
Description: Sand Blast Grit w/ Lead
Mix: False
Reported Qty: 1000 LB
Kilo Qty: 453.60000780192019
Density No: 0
Density Qty: Not reported

Facility ID: 2031
Data Year: 2010
Description: Dry Dock Sludge
Mix: False
Reported Qty: 3301 GAL
Kilo Qty: 11230.002193156039
Density No: 7.5
Density Qty: PPG

Facility ID: 2031
Data Year: 2010
Description: Grit Blast Contaminated w/ Chromium
Mix: False
Reported Qty: 27860 LB
Kilo Qty: 12637.296217361496

TODD PACIFIC SHIPYARDS (Continued) **S109524656**

Density No: 0
Density Qty: Not reported

Facility ID: 2031
Data Year: 2010
Description: PPE & Debris from paint removal processes
Mix: False
Reported Qty: 1050 LB
Kilo Qty: 476.28000819201617
Density No: 0
Density Qty: Not reported

Shipments Sent:
Facility ID: 2031
Data Year: 2008
Shipment sent data: 10/14/2008
Reported Qty: 83 K
Kilo Qty: 83

Facility ID: 2031
Data Year: 2008
Shipment sent data: 3/24/2008
Reported Qty: 53 K
Kilo Qty: 53

Facility ID: 2031
Data Year: 2008
Shipment sent data: 12/2/2008
Reported Qty: 3091 GAL
Kilo Qty: 10515.582180868

Facility ID: 2031
Data Year: 2008
Shipment sent data: 12/17/2008
Reported Qty: 267 LB
Kilo Qty: 121.111202083113

Facility ID: 2031
Data Year: 2008
Shipment sent data: 11/6/2008
Reported Qty: 902 LB
Kilo Qty: 409.147207037332

Facility ID: 2031
Data Year: 2008
Shipment sent data: 7/22/2008
Reported Qty: 296 LB
Kilo Qty: 134.265602309368

Facility ID: 2031
Data Year: 2008
Shipment sent data: 7/22/2008
Reported Qty: 143 LB
Kilo Qty: 64.8648011156746

Facility ID: 2031
Data Year: 2008

TODD PACIFIC SHIPYARDS (Continued) **S109524656**

Shipment sent data: 7/3/2008
Reported Qty: 731 LB
Kilo Qty: 331.581605703204

Facility ID: 2031
Data Year: 2008
Shipment sent data: 12/17/2008
Reported Qty: 156 GAL
Kilo Qty: 530.712009128247

Facility ID: 2031
Data Year: 2008
Shipment sent data: 11/6/2008
Reported Qty: 160 GAL
Kilo Qty: 544.320009362304

Facility ID: 2031
Data Year: 2008
Shipment sent data: 9/11/2008
Reported Qty: 106 GAL
Kilo Qty: 360.612006202527

Facility ID: 2031
Data Year: 2008
Shipment sent data: 7/31/2008
Reported Qty: 199 GAL
Kilo Qty: 676.998011644366

Facility ID: 2031
Data Year: 2008
Shipment sent data: 7/3/2008
Reported Qty: 49 GAL
Kilo Qty: 166.698002867206

Facility ID: 2031
Data Year: 2008
Shipment sent data: 5/29/2008
Reported Qty: 256 GAL
Kilo Qty: 870.912014979687

Facility ID: 2031
Data Year: 2008
Shipment sent data: 4/10/2008
Reported Qty: 261 GAL
Kilo Qty: 887.922015272259

Facility ID: 2031
Data Year: 2008
Shipment sent data: 2/7/2008
Reported Qty: 48 GAL
Kilo Qty: 163.296002808691

Facility ID: 2031
Data Year: 2008
Shipment sent data: 2/7/2008
Reported Qty: 99 GAL
Kilo Qty: 336.798005792926

TODD PACIFIC SHIPYARDS (Continued) **S109524656**

Facility ID: 2031
Data Year: 2008
Shipment sent data: 1/4/2008
Reported Qty: 213 GAL
Kilo Qty: 724.626012463567

Facility ID: 2031
Data Year: 2008
Shipment sent data: 9/11/2008
Reported Qty: 250 LB
Kilo Qty: 113.40000195048

Facility ID: 2031
Data Year: 2008
Shipment sent data: 7/31/2008
Reported Qty: 368 LB
Kilo Qty: 166.924802871107

Waste Stream Comments:
Facility ID: 2031
Data Year: 2006
Comments: We assumed an assortment of waste from one of our customers, NOAA, during a renovation project. They had a mix of different wastes to be disposed of by our company.

Facility ID: 2031
Data Year: 2006
Comments: This waste stream is from Lead Abatement projects associated with paint removal during repair work. All potentially contaminated materials were disposed of.

Facility ID: 2031
Data Year: 2007
Comments: Add EPA Waste Codes D010, D035, F003, F005 for this waste stream

Facility ID: 2031
Data Year: 2007
Comments: Material was spent from one of our customers. We handled the material for ships crew. The material was used for flooring repair in the galley.

Facility ID: 2031
Data Year: 2007
Comments: Add EPA Waste Codes D010, D035, F003, F005 for this waste stream

Facility ID: 2031
Data Year: 2007
Comments: Waste oil drum was accidentially contaminated with MEK cleaning solution.

Facility ID: 2031
Data Year: 2007
Comments: Add EPA codes D010, D035, F003, F005

Facility ID: 2031
Data Year: 2007
Comments: Material was spent from one of our customers. We handled the material

TODD PACIFIC SHIPYARDS (Continued) **S109524656**

for ships crew. The material was used for flooring repair in the galley.

Facility ID: 2031
Data Year: 2007
Comments: Add EPA codes D010, D035, F003, F005

Facility ID: 2031
Data Year: 2007
Comments: Waste oil drum was accidentially contaminated with MEK cleaning solution.

Facility ID: 2031
Data Year: 2008
Comments: Water and lead contaminated sludge.

Facility ID: 2031
Data Year: 2008
Comments: TSCA

Facility ID: 2031
Data Year: 2008
Comments: Add EPA Waste Codes D010, D035, F003, F005 for this waste stream

Facility ID: 2031
Data Year: 2008
Comments: Add EPA codes D010, D035, F003, F005

Facility ID: 2031
Data Year: 2008
Comments: Waste generated by customer.

Facility ID: 2031
Data Year: 2009
Comments: This waste was removed from a vessel.

Facility ID: 2031
Data Year: 2009
Comments: D008

Facility ID: 2031
Data Year: 2009
Comments: Add EPA Waste Codes D001, D004, D005, D006, D007, D008, D010

Facility ID: 2031
Data Year: 2009
Comments: Waste generated by customer.

Facility ID: 2031
Data Year: 2009
Comments: TSCA

Facility Site ID Number: 2031
EPA ID: WAD009258468
NAICS: 336611
SWC Desc: WT02,WP02

TODD PACIFIC SHIPYARDS (Continued) **S109524656**

FWC Desc:	D001,D006,D007,D008,D009,D011,D035,F003,F005
Form Comm:	Not reported
Data Year:	2014
Permit by Rule:	True
Treatment by Generator:	False
Mixed radioactive waste:	False
Importer of hazardous waste:	False
Immediate recycler:	False
Treatment/Storage/Disposal/Recycling Facility:	False
Generator of dangerous fuel waste:	False
Generator marketing to burner:	False
Other marketers (i.e., blender, distributor, etc.):	False
Utility boiler burner:	False
Industry boiler burner:	False
Industrial Furnace:	False
Smelter defferal:	False
Universal waste - batteries - generate:	False
Universal waste - thermostats - generate:	False
Universal waste - mercury - generate:	False
Universal waste - lamps - generate:	False
Universal waste - batteries - accumulate:	False
Universal waste - thermostats - accumulate:	False
Universal waste - mercury - accumulate:	False
Universal waste - lamps - accumulate:	False
Destination Facility for Universal Waste:	False
Off-specification used oil burner - utility boiler:	False
Off-specification used oil burner - industrial boiler:	False
Off-specification used oil burner - industrial furnace:	False
Tax Reg #:	600249633
Business Type:	Ship Repair
Mail Name:	Vigor Shipyards Inc
Mail addr line1:	PO Box 3806
Mail city,st,zip:	SEATTLE, WA 98124-3806
Mail country:	UNITED STATES
Legal org name:	Vigor Shipyards Inc
Legal org type:	Private
Legal addr line1:	PO Box 3806
Legal city,st,zip:	SEATTLE, WA 98124-3806
Legal country:	UNITED STATES
Legal phone nbr:	(206)623-1635
Legal effective date:	06/05/1996
Land org name:	Vigor Shipyards Inc
Land org type:	Private
Land person name:	Not reported
Land addr line1:	PO Box 3806
Land city,st,zip:	SEATTLE, WA 98124-3806
Land country:	UNITED STATES
Land phone nbr:	(206)623-1635
Operator org name:	Vigor Shipyards, Inc.
Operator org type:	Private
Operator addr line1:	1801 16th Ave SW
Operator city,st,zip:	SEATTLE, WA 98134-1017
Operator country:	UNITED STATES
Operator phone nbr:	(206) 623-1635
Operator effective date:	06/05/1996
Site contact name:	Gordon Erickson
Site contact addr line1:	1801 16th Ave SW

TODD PACIFIC SHIPYARDS (Continued) **S109524656**

Site Contact City/State/ Zip:	SEATTLE, WA 98134-1017
Site Contact Country:	UNITED STATES
Site Contact Phone #:	(206)623-1635, ext 116
Site Contact EMail:	gordon.erickson@vigormarine.com
Form Contact NAME:	Gordon Erickson
Form Contact ADDR LINE1:	1801 16th Ave SW
Form Contact City,ST,Zip:	SEATTLE, WA 98134-1017
Form Contact Country:	UNITED STATES
Form Contact Phone #:	(206)623-1635, ext 116
Form Contact EMail:	gordon.erickson@vigormarine.com
Gen Status CD:	LQG
Monthly Generation:	True
Batch Generation:	False
One Time Generation:	False
Transport Own Waste:	False
Tranports Other Waste:	False
Recycler Onsite:	False
Transfer Facility:	False
Other Exemption:	Not reported
UW Battery Gen:	False
Used Oil Transporter:	False
Used Oil Transfer Facility:	False
Used Oil Processor:	False
Used Oil Refiner:	False
Used Oil Fuel Marketer Directs Shipments:	False
Used Oil Fuel Marketer Meets Specs:	False

Waste Streams Generated:

Facility ID:	2031
Data Year:	2008
Description:	Paint Waste Solvent
Mix:	False
Reported Qty:	1547 GAL
Kilo Qty:	5262.8940905217787
Density No:	7.5
Density Qty:	PPG

Facility ID:	2031
Data Year:	2008
Description:	PBC Waste Residue and Debris
Mix:	False
Reported Qty:	136 K
Kilo Qty:	136
Density No:	0
Density Qty:	Not reported

Facility ID:	2031
Data Year:	2008
Description:	Water and <10% Sludge w/ Lead
Mix:	False
Reported Qty:	3091 GAL
Kilo Qty:	10515.582180868014
Density No:	7.5
Density Qty:	PPG

Facility ID:	2031
Data Year:	2008

TODD PACIFIC SHIPYARDS (Continued) **S109524656**

Description: Paint Waste W/Debris/PPE/Rags
Mix: False
Reported Qty: 1206 LB
Kilo Qty: 547.04160940911572
Density No: 0
Density Qty: Not reported

Facility ID: 2031
Data Year: 2008
Description: Rags With Solvent
Mix: False
Reported Qty: 2339 LB
Kilo Qty: 1060.9704182486912
Density No: 0
Density Qty: Not reported

Facility ID: 2031
Data Year: 2008
Description: Paint Chips W/Lead
Mix: False
Reported Qty: 2550 LB
Kilo Qty: 1156.6800198948963
Density No: 0
Density Qty: Not reported

Facility ID: 2031
Data Year: 2008
Description: Paint Waste
Mix: False
Reported Qty: 39258 LB
Kilo Qty: 17807.429106287782
Density No: 0
Density Qty: Not reported

Facility ID: 2031
Data Year: 2009
Description: Hazardous Waste Dust Fines with Metal
Mix: False
Reported Qty: 800 LB
Kilo Qty: 362.88000624153614
Density No: 0
Density Qty: Not reported

Facility ID: 2031
Data Year: 2009
Description: Paint chips with lead
Mix: False
Reported Qty: 4200 LB
Kilo Qty: 1905.1200327680647
Density No: 0
Density Qty: Not reported

Facility ID: 2031
Data Year: 2009
Description: Chlorinated Oil with water
Mix: False
Reported Qty: 250 GAL

TODD PACIFIC SHIPYARDS (Continued) **S109524656**

Kilo Qty:	850.5000146286003
Density No:	7.5
Density Qty:	PPG
Facility ID:	2031
Data Year:	2009
Description:	Sediments and water with lead
Mix:	False
Reported Qty:	6600 GAL
Kilo Qty:	22485.723397890444
Density No:	0.90000000000000002
Density Qty:	SPG
Facility ID:	2031
Data Year:	2009
Description:	Paint Waste Solvent
Mix:	False
Reported Qty:	6854 LB
Kilo Qty:	3108.9744534743609
Density No:	0
Density Qty:	Not reported
Facility ID:	2031
Data Year:	2009
Description:	PCB Waste Residue and Debris - Spent Electrical Equipment
Mix:	False
Reported Qty:	18 K
Kilo Qty:	18
Density No:	0
Density Qty:	Not reported
Facility ID:	2031
Data Year:	2009
Description:	Rags With Solvent
Mix:	False
Reported Qty:	2472 LB
Kilo Qty:	1121.2992192863467
Density No:	0
Density Qty:	Not reported
Facility ID:	2031
Data Year:	2009
Description:	Paint Chips W/Lead
Mix:	False
Reported Qty:	1950 LB
Kilo Qty:	884.52001521374427
Density No:	0
Density Qty:	Not reported
Facility ID:	2031
Data Year:	2009
Description:	Paint Waste
Mix:	False
Reported Qty:	25191 LB
Kilo Qty:	11426.637796538171
Density No:	0
Density Qty:	Not reported

TODD PACIFIC SHIPYARDS (Continued) **S109524656**

Facility ID:	2031
Data Year:	2010
Description:	Sand Blast Grit w/ Lead
Mix:	False
Reported Qty:	1000 LB
Kilo Qty:	453.60000780192019
Density No:	0
Density Qty:	Not reported

Facility ID:	2031
Data Year:	2010
Description:	Dry Dock Sludge
Mix:	False
Reported Qty:	3301 GAL
Kilo Qty:	11230.002193156039
Density No:	7.5
Density Qty:	PPG

Facility ID:	2031
Data Year:	2010
Description:	Grit Blast Contaminated w/ Chromium
Mix:	False
Reported Qty:	27860 LB
Kilo Qty:	12637.296217361496
Density No:	0
Density Qty:	Not reported

Facility ID:	2031
Data Year:	2010
Description:	PPE & Debris from paint removal processes
Mix:	False
Reported Qty:	1050 LB
Kilo Qty:	476.28000819201617
Density No:	0
Density Qty:	Not reported

Shipments Sent:

Facility ID:	2031
Data Year:	2008
Shipment sent data:	10/14/2008
Reported Qty:	83 K
Kilo Qty:	83

Facility ID:	2031
Data Year:	2008
Shipment sent data:	3/24/2008
Reported Qty:	53 K
Kilo Qty:	53

Facility ID:	2031
Data Year:	2008
Shipment sent data:	12/2/2008
Reported Qty:	3091 GAL
Kilo Qty:	10515.582180868

Facility ID:	2031
Data Year:	2008

TODD PACIFIC SHIPYARDS (Continued) **S109524656**

Shipment sent data: 12/17/2008
Reported Qty: 267 LB
Kilo Qty: 121.111202083113

Facility ID: 2031
Data Year: 2008
Shipment sent data: 11/6/2008
Reported Qty: 902 LB
Kilo Qty: 409.147207037332

Facility ID: 2031
Data Year: 2008
Shipment sent data: 7/22/2008
Reported Qty: 296 LB
Kilo Qty: 134.265602309368

Facility ID: 2031
Data Year: 2008
Shipment sent data: 7/22/2008
Reported Qty: 143 LB
Kilo Qty: 64.8648011156746

Facility ID: 2031
Data Year: 2008
Shipment sent data: 7/3/2008
Reported Qty: 731 LB
Kilo Qty: 331.581605703204

Facility ID: 2031
Data Year: 2008
Shipment sent data: 12/17/2008
Reported Qty: 156 GAL
Kilo Qty: 530.712009128247

Facility ID: 2031
Data Year: 2008
Shipment sent data: 11/6/2008
Reported Qty: 160 GAL
Kilo Qty: 544.320009362304

Facility ID: 2031
Data Year: 2008
Shipment sent data: 9/11/2008
Reported Qty: 106 GAL
Kilo Qty: 360.612006202527

Facility ID: 2031
Data Year: 2008
Shipment sent data: 7/31/2008
Reported Qty: 199 GAL
Kilo Qty: 676.998011644366

Facility ID: 2031
Data Year: 2008
Shipment sent data: 7/3/2008
Reported Qty: 49 GAL
Kilo Qty: 166.698002867206

TODD PACIFIC SHIPYARDS (Continued) **S109524656**

Facility ID: 2031
Data Year: 2008
Shipment sent data: 5/29/2008
Reported Qty: 256 GAL
Kilo Qty: 870.912014979687

Facility ID: 2031
Data Year: 2008
Shipment sent data: 4/10/2008
Reported Qty: 261 GAL
Kilo Qty: 887.922015272259

Facility ID: 2031
Data Year: 2008
Shipment sent data: 2/7/2008
Reported Qty: 48 GAL
Kilo Qty: 163.296002808691

Facility ID: 2031
Data Year: 2008
Shipment sent data: 2/7/2008
Reported Qty: 99 GAL
Kilo Qty: 336.798005792926

Facility ID: 2031
Data Year: 2008
Shipment sent data: 1/4/2008
Reported Qty: 213 GAL
Kilo Qty: 724.626012463567

Facility ID: 2031
Data Year: 2008
Shipment sent data: 9/11/2008
Reported Qty: 250 LB
Kilo Qty: 113.40000195048

Facility ID: 2031
Data Year: 2008
Shipment sent data: 7/31/2008
Reported Qty: 368 LB
Kilo Qty: 166.924802871107

Waste Stream Comments:
Facility ID: 2031
Data Year: 2006
Comments: We assumed an assortment of waste from one of our customers, NOAA, during a renovation project. They had a mix of different wastes to be disposed of by our company.

Facility ID: 2031
Data Year: 2006
Comments: This waste stream is from Lead Abatement projects associated with paint removal during repair work. All potentially contaminated materials were disposed of.

Facility ID: 2031
Data Year: 2007

TODD PACIFIC SHIPYARDS (Continued) **S109524656**

Comments: Add EPA Waste Codes D010, D035, F003, F005 for this waste stream

Facility ID: 2031
Data Year: 2007
Comments: Material was spent from one of our customers. We handled the material for ships crew. The material was used for flooring repair in the galley.

Facility ID: 2031
Data Year: 2007
Comments: Add EPA Waste Codes D010, D035, F003, F005 for this waste stream

Facility ID: 2031
Data Year: 2007
Comments: Waste oil drum was accidentially contaminated with MEK cleaning solution.

Facility ID: 2031
Data Year: 2007
Comments: Add EPA codes D010, D035, F003, F005

Facility ID: 2031
Data Year: 2007
Comments: Material was spent from one of our customers. We handled the material for ships crew. The material was used for flooring repair in the galley.

Facility ID: 2031
Data Year: 2007
Comments: Add EPA codes D010, D035, F003, F005

Facility ID: 2031
Data Year: 2007
Comments: Waste oil drum was accidentially contaminated with MEK cleaning solution.

Facility ID: 2031
Data Year: 2008
Comments: Water and lead contaminated sludge.

Facility ID: 2031
Data Year: 2008
Comments: TSCA

Facility ID: 2031
Data Year: 2008
Comments: Add EPA Waste Codes D010, D035, F003, F005 for this waste stream

Facility ID: 2031
Data Year: 2008
Comments: Add EPA codes D010, D035, F003, F005

Facility ID: 2031
Data Year: 2008
Comments: Waste generated by customer.

Facility ID: 2031

TODD PACIFIC SHIPYARDS (Continued) **S109524656**

Data Year: 2009
Comments: This waste was removed from a vessel.

Facility ID: 2031
Data Year: 2009
Comments: D008

Facility ID: 2031
Data Year: 2009
Comments: Add EPA Waste Codes D001, D004, D005, D006, D007, D008, D010

Facility ID: 2031
Data Year: 2009
Comments: Waste generated by customer.

Facility ID: 2031
Data Year: 2009
Comments: TSCA

Facility Site ID Number: 2031
EPA ID: WAD009258468
NAICS: 336611
SWC Desc: WT02, WSC2
FWC Desc: D001, D002, D004, D005, D006, D007, D008, D035, F003, F005
Form Comm: ELECTRONICALLY SUBMITTED.
Data Year: 2011
Permit by Rule: False
Treatment by Generator: False
Mixed radioactive waste: False
Importer of hazardous waste: False
Immediate recycler: False
Treatment/Storage/Disposal/Recycling Facility: False
Generator of dangerous fuel waste: False
Generator marketing to burner: False
Other marketers (i.e., blender, distributor, etc.): False
Utility boiler burner: False
Industry boiler burner: False
Industrial Furnace: False
Smelter defferal: False
Universal waste - batteries - generate: False
Universal waste - thermostats - generate: False
Universal waste - mercury - generate: False
Universal waste - lamps - generate: False
Universal waste - batteries - accumulate: True
Universal waste - thermostats - accumulate: False
Universal waste - mercury - accumulate: True
Universal waste - lamps - accumulate: True
Destination Facility for Universal Waste: False
Off-specification used oil burner - utility boiler: False
Off-specification used oil burner - industrial boiler: False
Off-specification used oil burner - industrial furnace: False
Tax Reg #: 600249633
Business Type: Ship Repair
Mail Name: Vigor Shipyards, Inc.
Mail addr line1: PO Box 3806
Mail city,st,zip: SEATTLE, WA 98124-3806

TODD PACIFIC SHIPYARDS (Continued) **S109524656**

Mail country:	UNITED STATES
Legal org name:	Todd Pacific Shipyard Corp
Legal org type:	Private
Legal addr line1:	PO Box 3806
Legal city,st,zip:	SEATTLE, WA 98124-3806
Legal country:	UNITED STATES
Legal phone nbr:	(206)623-1635
Legal effective date:	06/05/1996
Land org name:	Puget Sound Commerce Center
Land org type:	Private
Land person name:	Not reported
Land addr line1:	PO Box 3806
Land city,st,zip:	SEATTLE, WA 98124-3806
Land country:	UNITED STATES
Land phone nbr:	(206)623-1635
Operator org name:	Vigor Shipyards, Inc.
Operator org type:	Private
Operator addr line1:	1801 16th Ave SW
Operator city,st,zip:	SEATTLE, WA 98134-1017
Operator country:	UNITED STATES
Operator phone nbr:	(206) 623-1635
Operator effective date:	06/05/1996
Site contact name:	Gail C Spencer
Site contact addr line1:	1801 16th Ave SW
Site Contact City/State/ Zip:	SEATTLE, WA 98134-1017
Site Contact Country:	UNITED STATES
Site Contact Phone #:	(206)623-1635, ext 144
Site Contact EMail:	gail.spencer@toddpacific.com
Form Contact NAME:	Gail C Spencer
Form Contact ADDR LINE1:	1801 16th Ave SW
Form Contact City,ST,Zip:	SEATTLE, WA 98134-1017
Form Contact Country:	UNITED STATES
Form Contact Phone #:	(206)623-1635 144
Form Contact EMail:	gail.spencer@toddpacific.com
Gen Status CD:	LQG
Monthly Generation:	True
Batch Generation:	False
One Time Generation:	False
Transport Own Waste:	False
Tranports Other Waste:	False
Recycler Onsite:	False
Transfer Facility:	False
Other Exemption:	Not reported
UW Battery Gen:	False
Used Oil Transporter:	False
Used Oil Transfer Facility:	False
Used Oil Processor:	False
Used Oil Refiner:	False
Used Oil Fuel Marketer Directs Shipments:	False
Used Oil Fuel Marketer Meets Specs:	False

Waste Streams Generated:

Facility ID:	2031
Data Year:	2008
Description:	Paint Waste Solvent
Mix:	False
Reported Qty:	1547 GAL

TODD PACIFIC SHIPYARDS (Continued) **S109524656**

Kilo Qty:	5262.8940905217787
Density No:	7.5
Density Qty:	PPG
Facility ID:	2031
Data Year:	2008
Description:	PBC Waste Residue and Debris
Mix:	False
Reported Qty:	136 K
Kilo Qty:	136
Density No:	0
Density Qty:	Not reported
Facility ID:	2031
Data Year:	2008
Description:	Water and <10% Sludge w/ Lead
Mix:	False
Reported Qty:	3091 GAL
Kilo Qty:	10515.582180868014
Density No:	7.5
Density Qty:	PPG
Facility ID:	2031
Data Year:	2008
Description:	Paint Waste W/Debris/PPE/Rags
Mix:	False
Reported Qty:	1206 LB
Kilo Qty:	547.04160940911572
Density No:	0
Density Qty:	Not reported
Facility ID:	2031
Data Year:	2008
Description:	Rags With Solvent
Mix:	False
Reported Qty:	2339 LB
Kilo Qty:	1060.9704182486912
Density No:	0
Density Qty:	Not reported
Facility ID:	2031
Data Year:	2008
Description:	Paint Chips W/Lead
Mix:	False
Reported Qty:	2550 LB
Kilo Qty:	1156.6800198948963
Density No:	0
Density Qty:	Not reported
Facility ID:	2031
Data Year:	2008
Description:	Paint Waste
Mix:	False
Reported Qty:	39258 LB
Kilo Qty:	17807.429106287782
Density No:	0
Density Qty:	Not reported

TODD PACIFIC SHIPYARDS (Continued) **S109524656**

Facility ID:	2031
Data Year:	2009
Description:	Hazardous Waste Dust Fines with Metal
Mix:	False
Reported Qty:	800 LB
Kilo Qty:	362.88000624153614
Density No:	0
Density Qty:	Not reported

Facility ID:	2031
Data Year:	2009
Description:	Paint chips with lead
Mix:	False
Reported Qty:	4200 LB
Kilo Qty:	1905.1200327680647
Density No:	0
Density Qty:	Not reported

Facility ID:	2031
Data Year:	2009
Description:	Chlorinated Oil with water
Mix:	False
Reported Qty:	250 GAL
Kilo Qty:	850.5000146286003
Density No:	7.5
Density Qty:	PPG

Facility ID:	2031
Data Year:	2009
Description:	Sediments and water with lead
Mix:	False
Reported Qty:	6600 GAL
Kilo Qty:	22485.723397890444
Density No:	0.90000000000000002
Density Qty:	SPG

Facility ID:	2031
Data Year:	2009
Description:	Paint Waste Solvent
Mix:	False
Reported Qty:	6854 LB
Kilo Qty:	3108.9744534743609
Density No:	0
Density Qty:	Not reported

Facility ID:	2031
Data Year:	2009
Description:	PCB Waste Residue and Debris - Spent Electrical Equipment
Mix:	False
Reported Qty:	18 K
Kilo Qty:	18
Density No:	0
Density Qty:	Not reported

Facility ID:	2031
Data Year:	2009
Description:	Rags With Solvent

TODD PACIFIC SHIPYARDS (Continued) **S109524656**

Mix:	False
Reported Qty:	2472 LB
Kilo Qty:	1121.2992192863467
Density No:	0
Density Qty:	Not reported
Facility ID:	2031
Data Year:	2009
Description:	Paint Chips W/Lead
Mix:	False
Reported Qty:	1950 LB
Kilo Qty:	884.52001521374427
Density No:	0
Density Qty:	Not reported
Facility ID:	2031
Data Year:	2009
Description:	Paint Waste
Mix:	False
Reported Qty:	25191 LB
Kilo Qty:	11426.637796538171
Density No:	0
Density Qty:	Not reported
Facility ID:	2031
Data Year:	2010
Description:	Sand Blast Grit w/ Lead
Mix:	False
Reported Qty:	1000 LB
Kilo Qty:	453.60000780192019
Density No:	0
Density Qty:	Not reported
Facility ID:	2031
Data Year:	2010
Description:	Dry Dock Sludge
Mix:	False
Reported Qty:	3301 GAL
Kilo Qty:	11230.002193156039
Density No:	7.5
Density Qty:	PPG
Facility ID:	2031
Data Year:	2010
Description:	Grit Blast Contaminated w/ Chromium
Mix:	False
Reported Qty:	27860 LB
Kilo Qty:	12637.296217361496
Density No:	0
Density Qty:	Not reported
Facility ID:	2031
Data Year:	2010
Description:	PPE & Debris from paint removal processes
Mix:	False
Reported Qty:	1050 LB
Kilo Qty:	476.28000819201617

TODD PACIFIC SHIPYARDS (Continued) **S109524656**

Density No: 0
Density Qty: Not reported

Shipments Sent:
Facility ID: 2031
Data Year: 2008
Shipment sent data: 10/14/2008
Reported Qty: 83 K
Kilo Qty: 83

Facility ID: 2031
Data Year: 2008
Shipment sent data: 3/24/2008
Reported Qty: 53 K
Kilo Qty: 53

Facility ID: 2031
Data Year: 2008
Shipment sent data: 12/2/2008
Reported Qty: 3091 GAL
Kilo Qty: 10515.582180868

Facility ID: 2031
Data Year: 2008
Shipment sent data: 12/17/2008
Reported Qty: 267 LB
Kilo Qty: 121.111202083113

Facility ID: 2031
Data Year: 2008
Shipment sent data: 11/6/2008
Reported Qty: 902 LB
Kilo Qty: 409.147207037332

Facility ID: 2031
Data Year: 2008
Shipment sent data: 7/22/2008
Reported Qty: 296 LB
Kilo Qty: 134.265602309368

Facility ID: 2031
Data Year: 2008
Shipment sent data: 7/22/2008
Reported Qty: 143 LB
Kilo Qty: 64.8648011156746

Facility ID: 2031
Data Year: 2008
Shipment sent data: 7/3/2008
Reported Qty: 731 LB
Kilo Qty: 331.581605703204

Facility ID: 2031
Data Year: 2008
Shipment sent data: 12/17/2008
Reported Qty: 156 GAL
Kilo Qty: 530.712009128247

TODD PACIFIC SHIPYARDS (Continued) **S109524656**

Facility ID: 2031
Data Year: 2008
Shipment sent data: 11/6/2008
Reported Qty: 160 GAL
Kilo Qty: 544.320009362304

Facility ID: 2031
Data Year: 2008
Shipment sent data: 9/11/2008
Reported Qty: 106 GAL
Kilo Qty: 360.612006202527

Facility ID: 2031
Data Year: 2008
Shipment sent data: 7/31/2008
Reported Qty: 199 GAL
Kilo Qty: 676.998011644366

Facility ID: 2031
Data Year: 2008
Shipment sent data: 7/3/2008
Reported Qty: 49 GAL
Kilo Qty: 166.698002867206

Facility ID: 2031
Data Year: 2008
Shipment sent data: 5/29/2008
Reported Qty: 256 GAL
Kilo Qty: 870.912014979687

Facility ID: 2031
Data Year: 2008
Shipment sent data: 4/10/2008
Reported Qty: 261 GAL
Kilo Qty: 887.922015272259

Facility ID: 2031
Data Year: 2008
Shipment sent data: 2/7/2008
Reported Qty: 48 GAL
Kilo Qty: 163.296002808691

Facility ID: 2031
Data Year: 2008
Shipment sent data: 2/7/2008
Reported Qty: 99 GAL
Kilo Qty: 336.798005792926

Facility ID: 2031
Data Year: 2008
Shipment sent data: 1/4/2008
Reported Qty: 213 GAL
Kilo Qty: 724.626012463567

Facility ID: 2031
Data Year: 2008
Shipment sent data: 9/11/2008

TODD PACIFIC SHIPYARDS (Continued) **S109524656**

Reported Qty: 250 LB
Kilo Qty: 113.40000195048

Facility ID: 2031
Data Year: 2008
Shipment sent data: 7/31/2008
Reported Qty: 368 LB
Kilo Qty: 166.924802871107

Waste Stream Comments:
Facility ID: 2031
Data Year: 2006
Comments: We assumed an assortment of waste from one of our customers, NOAA, during a renovation project. They had a mix of different wastes to be disposed of by our company.

Facility ID: 2031
Data Year: 2006
Comments: This waste stream is from Lead Abatement projects associated with paint removal during repair work. All potentially contaminated materials were disposed of.

Facility ID: 2031
Data Year: 2007
Comments: Add EPA Waste Codes D010, D035, F003, F005 for this waste stream

Facility ID: 2031
Data Year: 2007
Comments: Material was spent from one of our customers. We handled the material for ships crew. The material was used for flooring repair in the galley.

Facility ID: 2031
Data Year: 2007
Comments: Add EPA Waste Codes D010, D035, F003, F005 for this waste stream

Facility ID: 2031
Data Year: 2007
Comments: Waste oil drum was accidentially contaminated with MEK cleaning solution.

Facility ID: 2031
Data Year: 2007
Comments: Add EPA codes D010, D035, F003, F005

Facility ID: 2031
Data Year: 2007
Comments: Material was spent from one of our customers. We handled the material for ships crew. The material was used for flooring repair in the galley.

Facility ID: 2031
Data Year: 2007
Comments: Add EPA codes D010, D035, F003, F005

Facility ID: 2031
Data Year: 2007

TODD PACIFIC SHIPYARDS (Continued) **S109524656**

Comments: Waste oil drum was accidentially contaminated with MEK cleaning solution.

Facility ID: 2031
Data Year: 2008
Comments: Water and lead contaminated sludge.

Facility ID: 2031
Data Year: 2008
Comments: TSCA

Facility ID: 2031
Data Year: 2008
Comments: Add EPA Waste Codes D010, D035, F003, F005 for this waste stream

Facility ID: 2031
Data Year: 2008
Comments: Add EPA codes D010, D035, F003, F005

Facility ID: 2031
Data Year: 2008
Comments: Waste generated by customer.

Facility ID: 2031
Data Year: 2009
Comments: This waste was removed from a vessel.

Facility ID: 2031
Data Year: 2009
Comments: D008

Facility ID: 2031
Data Year: 2009
Comments: Add EPA Waste Codes D001, D004, D005, D006, D007, D008, D010

Facility ID: 2031
Data Year: 2009
Comments: Waste generated by customer.

Facility ID: 2031
Data Year: 2009
Comments: TSCA

NPDES:
Facility Status: Active
Facility Type: Industrial NPDES IP
Admin Region: Northwest
Date Issued: 07/09/2015
Latitude: 47.58617000
Longitude: -122.356078
Permit ID: WA0002615
Permit Version: 6
Permit Status: Active
Permit SubStatus: Draft
Ecology Contact: Jeanne Tran
WRIA: Duwamish-Green

TODD PACIFIC SHIPYARDS (Continued) **S109524656**

Permit Expiration Date: 07/31/2020
Effective Date: 08/01/2015
Days to Expiration: 1473

49
SW
1/2-1
0.931 mi.
4916 ft.

Relative:
Higher

Actual:
386 ft.

FOODMART #2350 **CSCSL** **U001123446**
4001 CALIFORNIA AVE SW **LUST** **N/A**
SEATTLE, WA 98116 **UST**
ICR
ALLSITES
Financial Assurance

CSCSL:

Facility ID:	84216789
Region:	Northwest
Lat/Long:	47.56837 / -122.38716
Brownfield Status:	Not reported
Rank Status:	N
Clean Up Siteid:	10724
Site Status:	Cleanup Started
PSI?:	Not reported
Contaminant Name:	Benzene
Ground Water:	Not reported
Surface Water:	Not reported
Soil:	Confirmed Above Cleanup Level
Sediment:	Not reported
Air:	Not reported
Bedrock:	Not reported
Responsible Unit:	Northwest

Facility ID:	84216789
Region:	Northwest
Lat/Long:	47.56837 / -122.38716
Brownfield Status:	Not reported
Rank Status:	N
Clean Up Siteid:	10724
Site Status:	Cleanup Started
PSI?:	Not reported
Contaminant Name:	Petroleum-Gasoline
Ground Water:	Not reported
Surface Water:	Not reported
Soil:	Confirmed Above Cleanup Level
Sediment:	Not reported
Air:	Not reported
Bedrock:	Not reported
Responsible Unit:	Northwest

Facility ID:	84216789
Region:	Northwest
Lat/Long:	47.56837 / -122.38716
Brownfield Status:	Not reported
Rank Status:	N
Clean Up Siteid:	10724
Site Status:	Cleanup Started
PSI?:	Not reported
Contaminant Name:	Petroleum-Other
Ground Water:	Not reported
Surface Water:	Not reported
Soil:	Confirmed Above Cleanup Level

FOODMART #2350 (Continued) **U001123446**

Sediment: Not reported
Air: Not reported
Bedrock: Not reported
Responsible Unit: Northwest

LUST:
Facility ID: 84216789
Lust Status Type: Cleanup Started
Cleanup Site ID: 10724
Cleanup Unit Type: Upland
Process Type: Independent Action
Cleanup Unit Name: TIME OIL FOOD MART # 01-235
Lust Status Date: 07/01/2011
Response Section: Northwest
Lat/Long: 47.56837 / -122.38716

UST:
Facility ID: 84216789
Site Id: 4053
UBI: Not reported
Phone Number: Not reported
Decimal Latitude: 47.56837
Decimal Longitude: -122.38716

Tank Name: 959
Tag Number: A0046
Tank Status: Operational
Tank Status Date: 08/06/1996
Tank Install Date: 00/01/1975
Tank Closure Date: Not reported
Capacity Range: 5,000 to 9,999 Gallons
Tank Permit Expiration Date: 05/31/2017
Tank Upgrade Date: 04/15/1987
Tank Spill Prevention: Spill Bucket/Spill Box
Tank Overfill Prevention: Automatic Shutoff (fill pipe)
Tank Material: Steel
Tank Construction: Single Wall Tank
Tank Tightness Test: Not reported
Tank Corrosion Protection: Impressed Current
Tank Manifold: Not reported
Tank Release Detection: Automatic Tank Gauging
Tank SFC Type: Sump
Pipe Material: Fiberglass
Pipe Construction: Double Wall Pipe
Pipe Primary Release Detection: Automatic Line Leak Detector (ALLD)
Pipe Second Release Detection: Annual Line Tightness Test (LTT)
Pipe Corrosion Protection: Corrosion Resistant
Pipe Pumping System: Pressurized System
Responsible Unit: NORTHWEST
Dispencer/Pump SFC Type: Sump

Tank Name: 960
Tag Number: A0046
Tank Status: Operational
Tank Status Date: 08/06/1996

FOODMART #2350 (Continued) **U001123446**

Tank Install Date:	00/01/1975
Tank Closure Date:	Not reported
Capacity Range:	10,000 to 19,999 Gallons
Tank Permit Expiration Date:	05/31/2017
Tank Upgrade Date:	04/15/1987
Tank Spill Prevention:	Spill Bucket/Spill Box
Tank Overfill Prevention:	Automatic Shutoff (fill pipe)
Tank Material:	Steel
Tank Construction:	Single Wall Tank
Tank Tightness Test:	Not reported
Tank Corrosion Protection:	Impressed Current
Tank Manifold:	Not reported
Tank Release Detection:	Automatic Tank Gauging
Tank SFC Type:	Sump
Pipe Material:	Fiberglass
Pipe Construction:	Double Wall Pipe
Pipe Primary Release Detection:	Automatic Line Leak Detector (ALLD)
Pipe Second Release Detection:	Annual Line Tightness Test (LTT)
Pipe Corrosion Protection:	Corrosion Resistant
Pipe Pumping System:	Pressurized System
Responsible Unit:	NORTHWEST
Dispencer/Pump SFC Type:	Sump

Tank Name:	961
Tag Number:	A0046
Tank Status:	Operational
Tank Status Date:	08/06/1996
Tank Install Date:	00/01/1975
Tank Closure Date:	Not reported
Capacity Range:	10,000 to 19,999 Gallons
Tank Permit Expiration Date:	05/31/2017
Tank Upgrade Date:	04/15/1987
Tank Spill Prevention:	Spill Bucket/Spill Box
Tank Overfill Prevention:	Automatic Shutoff (fill pipe)
Tank Material:	Steel
Tank Construction:	Single Wall Tank
Tank Tightness Test:	Not reported
Tank Corrosion Protection:	Impressed Current
Tank Manifold:	Not reported
Tank Release Detection:	Automatic Tank Gauging
Tank SFC Type:	Sump
Pipe Material:	Fiberglass
Pipe Construction:	Double Wall Pipe
Pipe Primary Release Detection:	Automatic Line Leak Detector (ALLD)
Pipe Second Release Detection:	Annual Line Tightness Test (LTT)
Pipe Corrosion Protection:	Corrosion Resistant
Pipe Pumping System:	Pressurized System
Responsible Unit:	NORTHWEST
Dispencer/Pump SFC Type:	Sump

ICR:

Date Ecology Received Report:	08/12/02
Contaminants Found at Site:	Petroleum products
Media Contaminated:	Soil
Waste Management:	Tank
Region:	North Western

FOODMART #2350 (Continued) **U001123446**

Type of Report Ecology Received: Final cleanup report
Site Register Issue: 98-51
County Code: 17
Contact: Not reported
Report Title: Status of Cleanup Activities 2002

Date Ecology Received Report: 10/08/93
Contaminants Found at Site: Petroleum products
Media Contaminated: Soil
Waste Management: Tank
Region: North Western
Type of Report Ecology Received: Interim cleanup report
Site Register Issue: 93-09
County Code: 17
Contact: Not reported
Report Title: Not reported

ALLSITES:
Facility Name: JACKPOT FOOD MART 235
Facility Id: 84216789

Interaction: I
Interaction 1: LUST
Interaction 2: LUST Facility
Ecology Program: TOXICS
Program Data: ISIS
Facility Alt.: Not reported
Program ID: 4053
Date Interaction: 1993-08-18 00:00:00
Date Interaction 3: 2002-08-12 00:00:00
Latitude: 47.568364389999999
Longitude: -122.38714510699999

Interaction: I
Interaction 1: TIER2
Interaction 2: Emergency/Haz Chem Rpt TIER2
Ecology Program: HAZWASTE
Program Data: EPCRA
Facility Alt.: Not reported
Program ID: CRK000014340
Date Interaction: 1990-01-01 00:00:00
Date Interaction 3: 1776-07-04 00:00:00
Latitude: 47.568364389999999
Longitude: -122.38714510699999

Interaction: A
Interaction 1: UST
Interaction 2: Underground Storage Tank
Ecology Program: TOXICS
Program Data: UST
Facility Alt.: Foodmart 2350
Program ID: 4053
Date Interaction: 1975-01-01 00:00:00
Date Interaction 3: Not reported
Latitude: 47.568364389999999

FOODMART #2350 (Continued) **U001123446**

Longitude: -122.38714510699999

WA Financial Assurance 1:
DOE Site ID: 4053
Site Type: PLIA
Financial Resp Type: Colony (GUS)
Inception Date: 11/14/2009
Expiration Date: 11/14/2010

---

50 East 1/2-1 0.938 mi. 4951 ft.

Relative: Lower

Actual: 7 ft.

HARBOR ISLAND (LEAD) **NPL** **1000164322**
MOUTH OF DUWAMISH RIVER **SEMS** **WAD980722839**
SEATTLE, WA 98134 **US ENG CONTROLS**
US INST CONTROL
ROD
PRP
LEAD SMELTERS

NPL:
EPA ID: WAD980722839
Cerclis ID: 1000949
EPA Region: 10
Federal: N
Final Date: 1983-09-08 00:00:00
Site Score: 34.600000000000001
Latitude: 47.5794
Longitude: -122.3522

Category Details:
NPL Status: Currently on the Final NPL
Category Description: Depth To Aquifer-> 10 And <= 25 Feet
Category Value: 20

NPL Status: Currently on the Final NPL
Category Description: Distance To Nearest Population-> 0 And <= 1/4 Mile
Category Value: 10

Site Details:
Site Name: HARBOR ISLAND (LEAD)
Site Status: Final
Site Zip: 98134
Site City: SEATTLE
Site State: WA
Federal Site: No
Site County: KING
EPA Region: 10
Date Proposed: 12/30/82
Date Deleted: Not reported
Date Finalized: 09/08/83

Substance Details:
NPL Status: Currently on the Final NPL
Substance ID: Not reported
Substance: Not reported
CAS #: Not reported
Pathway: Not reported

HARBOR ISLAND (LEAD) (Continued) **1000164322**

Scoring: Not reported

NPL Status: Currently on the Final NPL
Substance ID: D008
Substance: LEAD (PB)
CAS #: 7439-92-1
Pathway: AIR PATHWAY
Scoring: 4

NPL Status: Currently on the Final NPL
Substance ID: D008
Substance: LEAD (PB)
CAS #: 7439-92-1
Pathway: GROUND WATER PATHWAY
Scoring: 4

NPL Status: Currently on the Final NPL
Substance ID: D008
Substance: LEAD (PB)
CAS #: 7439-92-1
Pathway: SURFACE WATER PATHWAY
Scoring: 4

Summary Details:

Conditions at listing December 1982): The Harbor Island Lead) site covers about 350 acres and is an industrial area in Seattle, Washington, at the mouth of the Duwamish Waterway where it empties into Elliott Bay. Air monitoring has recorded lead at levels several times the national standard established to protect human health. There is also concern that run-off has carried lead-laden dust and accumulations of lead in the Harbor Island soil into nearby surface water and, by percolation, into ground water. Status July 1983): The City of Seattle has paved areas where concentrations of airborne lead are the highest. In addition, one company that is a source of airborne lead has taken measures to reduce fugitivelead-laden dust and emissions of lead from its process. The City is paving more areas and will then evaluate if additional paving is still needed. More information is required to determine how much of the lead problem on Harbor Island is caused by current emissions from one or more industrial sources and how much by re-suspension of accumulated lead in soil. EPA recently completed a draft Remedial Action Master Plan outlining the investigations needed to determine the full extent of cleanup required at the site. It will guide further actions at the site.

Site Status Details:
NPL Status: Final
Proposed Date: 12/30/1982
Final Date: 09/08/1983
Deleted Date: Not reported

Narratives Details:
NPL Name: HARBOR ISLAND (LEAD)
City: SEATTLE
State: WA

SEMS:

HARBOR ISLAND (LEAD) (Continued) **1000164322**

Site ID: 1000949
EPA ID: WAD980722839
Federal Facility: N
NPL: Currently on the Final NPL
Non NPL Status: Not reported

Following information was gathered from the prior CERCLIS update completed in 10/2013:
Site ID: 1000949
EPA ID: WAD980722839
Facility County: KING
Short Name: HARBOR ISLAND
Congressional District: 07
IFMS ID: 10DG
SMSA Number: 7600
USGC Hydro Unit: 17110012
Federal Facility: Not a Federal Facility
DMNSN Number: 405.00000
Site Orphan Flag: N
RCRA ID: Not reported
USGS Quadrangle: Not reported
Site Init By Prog: Not reported
NFRAP Flag: Not reported
Parent ID: Not reported
RST Code: Not reported
EPA Region: 10
Classification: Manufacturing Plant
Site Settings Code: SU
NPL Status: Currently on the Final NPL
DMNSN Unit Code: ACRE
RBRAC Code: Not reported
RResp Fed Agency Code: Not reported
Non NPL Status: Not reported
Non NPL Status Date: / /
Site Fips Code: 53033
CC Concurrence Date: / /
CC Concurrence FY: Not reported
Alias EPA ID: Not reported
Site FUDS Flag: Not reported

CERCLIS Site Contact Name(s):
Contact ID: 10270379.00000
Contact Name: RAVI SANGA
Contact Tel: (206) 553-0492
Contact Title: Remedial Project Manager (RPM)
Contact Email: Not reported

CERCLIS Site Alias Name(s):
Alias ID: 101
Alias Name: WESTERN PACIFIC VACUUM SERVICES
Alias Address: 2937 13TH S.W.
KING, WA 98134
Alias ID: 201
Alias Name: TODD SHIPYARD CORP.
Alias Address: 1801 16TH SW.
SEATTLE, WA 98134
Alias ID: 301

HARBOR ISLAND (LEAD) (Continued) **1000164322**

Alias Name:	ASAHIPEN AMERICA, INC.
Alias Address:	1128 SW SPOKANE ST.
	SEATTLE, WA 98134
Alias ID:	401
Alias Name:	PUGET SOUND TUG & BARGE - PIER 17
Alias Address:	1102 SW MASSACHUSETTS
	SEATTLE, WA 98134
Alias ID:	501
Alias Name:	HARBOR ISLAND - LEAD
Alias Address:	Not reported
	KING, WA
Alias ID:	502
Alias Name:	HARBOR ISLAND (LEAD)
Alias Address:	MOUTH OF DUWAMISH RIVER
	SEATTLE, WA 98134
Alias ID:	401
Alias ID:	301
Alias ID:	201
Alias Comments:	SITE PREVIOUSLY LISTED IN CERCLIS AS WAD008034191, BEING ADDED AS AN ALIAS AS REMEDIATION WILL BE HANDLED UNDER THE HI UMBRELLA. PAPER FILE INFORMATION IS NOW FILED IN THE HI NPLSITE FILE.SITE PREVIOUSLY LISTED IN CERCLIS AS WAD980493670. SITE IS BEING ADDED AS AN ALIAS AS REMEDIATION WILL BE HANDLED UNDERTHE HI UMBRELLA. PAPER FILE INFORMATION IS NOW FILED WITH THE HI NPL SITE FILE.SITE PREVIOUSLY LISTED IN CERCLIS AS WAD009258468. SITE IS BEING ADDED AS AN ALIAS AS REMEDIATION WILL TAKE PLACE UNDERTHE HI UMBRELLA. PAPER FILE RELATED INFORMATION IS FILED WITH THE HI NPL SITE FILE.

Site Description: Harbor Island, Soil and Groundwater Operable Unit (S&G OU), Seattle, Washington. Harbor Island is located approximately one mile southwest of downtown Seattle, in King County, Washington, and lies at the mouth of the Duwamish River on the southern edge of Elliot Bay. The island is approximately 400 acres in size and is bordered by the east and west waterways of the Duwamish River. EPA has divided the Site into five operable units: 1) the petroleum storage tank facilities operable unit, 2) the marine sediment operable unit, 3) the shipyard sediment operable unit, 4) the Lockheed Shipyard facility operable unit, and 5) the soil and groundwater operable unit which covers the rest of the island. A ROD addressing the S&G OU was completed in September 1993. An ESD (ESD #1) was completed for this OU in 1994. A ROD Amendment was completed for this OU in 1996. Current ESD (ESD #2) addresses the S&G OU (OU 2).Harbor Island, Soil and Groundwater Operable Unit (S&G OU), Seattle, Washington. Harbor Island is located approximately one mile southwest of downtown Seattle, in King County, Washington, and lies at the mouth of the Duwamish River on the southern edge of Elliot Bay. The island is approximately 400 acres in size and is bordered by the east and west waterways of the Duwamish River. EPA has divided the Site into five operable units (OUs): 1) the petroleum storage tank facilities operable unit, 2) the marine sediment operable unit, 3) the shipyard sediment operable unit, 4) the Lockheed Shipyard facility operable unit, and 5) the soil and groundwater operable unit which covers the rest of the island. Operable Unit 1: EPA completed a Phase I Remedial Investigation of Harbor Island in 1990. EPA initiated a Phase II investigation in May, 1991, and completed the RI/FS reports for the soil and groundwater operable unit in February, 1993. A Proposed Plan for this unit was issued in June 1993, and the Record of Decision (ROD) for this unit was completed in September 1993. On May 2, 1994, EPA sent special notice letters to 55 Potentially Responsible Parties (PRPs) for the soil and groundwater operable unit requesting that they perform the remedy selected in the ROD. EPA intends to sign a Consent Decree with these PRPs by September 1994. An

HARBOR ISLAND (LEAD) (Continued) **1000164322**

Explanation of Significant Differences addressing Operable Unit 01 (OU01) of Harbor Island was completed in July 1994. A ROD Amendment was completed for this OU in 1996. Current ESD (ESD #2) addresses the S&G OU (OU 2). OU 7: Since 1959, the Lockheed Shipyard Sediment Operable Unit has been used as a shipyard for construction and maintenance of Naval ships. Shipyard activities ceased in 1986, and the property was purchased by the Port of Seattle8 in 1996. Presently, the Lockheed Shipyard Sediment Operable Unit consists of four piers and three shipways in declining condition built upon Washington State marine sediments leased to Lockheed from the Washington Department of Natural Resources. It is EPA's understanding that the Port of Seattle acquired the Lockheed uplands and docks from Lockheed in 1997. Following acquisition, the Port has allowed a tenant's contractor to use the northern docks in conjunction with bringing over 500,000 tons of aggregate to Harbor Island for use in the redevelopment and expansion of Terminal 18. The uplands area of the former Lockheed property has been used as a staging and storage area for this project, which is now nearing completion. Absent demolition of the docks for cleanup for the Lockheed Shipyard Sediment Operable Unit, the Port reasonably anticipates continued use of the upland property and the dock areas for maritime commerce subject to necessary repair, replacement and/or upgrade of the docks and pier structure. By removing the docks and pier structure for sediment remedial action, EPA does not intend to impair the value of the Port's property or the Port's ability to use its property for maritime commerce. EPA will consider the Port's plans for future use of the site and how these plans may be implemented in conjunction with the remedial design and remedial action for the site and will ensure that these plans are consistent with the remedy and schedule for the Lockheed Shipyard Sediment Operable Unit. An ESD addressing OU 7 was completed in February 2002. An ESD addressing LSSOU was completed in March 2003. The Todd Shipyard Sediment Operable Unit (TSSOU) consists of contaminated near shore sediments within and adjacent to the Todd Shipyard on Harbor Island. Harbor Island is located approximately one mile southwest of downtown Seattle, in King County, Washington, and lies at the mouth of the Duwamish River on the southern edge of Elliott Bay. The island is manmade, approximately 430 acres in size, and used for industrial purposes. Todd Shipyard is located at the northwest corner of Harbor Island and faces Elliott Bay to the north and the West Waterway of the Duwamish River to the west. Harbor Island and the surrounding estuarine environment are highly industrialized. Prior to 1905, the area consisted of tide flats with a few piling-supported structures (mainly railroad trestles). The island was created between 1903 and 1905 with dredged material from the construction of the East and West Waterways and the main navigational channel of the Duwamish River. Since construction, the island has been used for commercial and industrial activities. Todd Shipyards initiated shipbuilding activities on the island in 1916. Todd Shipyards is currently a ship repair, construction, and conversion facility that services approximately 275 vessels a year, including Navy vessels, Coast Guard vessels, passenger ferries, barges, fishing vessels, cruise ships, tank vessels and tug boats. The shipyard operates three dry-docks at Piers 4, 5, and 6 for vessel repair and maintenance. A west sloping building berth is located on the West Waterway of the Duwamish River at Piers 1A and 1 for construction and launching of new vessels. Moorage berths are located along Piers 1, 2, 3, 4, 5, and 6. The existing facilities at Todd Shipyards include bulkheads, riprap protection of buttress fill slopes, pile-supported piers, floating dry-docks, a pile-supported building berth, a pile supported side launching way, and miscellaneous access ramps. Harbor Island was listed by EPA as a Superfund site in 1983. EPA issued the Record of Decision (ROD) in November 1996, for the remediation of contaminated sediments adjacent to both the Todd and the former Lockheed Shipyards. EPA determined that cleanup actions were necessary because of unacceptable risks to benthic organisms and to

HARBOR ISLAND (LEAD) (Continued) **1000164322**

subsistence fishers. An Explanation of Significant Differences (ESD) addressing TSSOU was completed in March 2003. OU 8: The West Waterway OU was established after the sediments with the highest chemical concentrations in the West Waterway were designated for clean up under EPA's 1996 Record of Decision for the Shipyard Sediment OU (Todd and former Lockheed Shipyards). The former Lockheed Shipyard is located in the West Waterway and the Todd Shipyard is located in both West Waterway and Elliott Bay. These shipyard sediments and related cleanups remain part of the Todd and Lockheed Shipyard Sediment OUs, and this ROD does not change the remediation for these OUs. The shipyard sediments are distinct from other contaminated sediments at Harbor Island because they are predominately contaminated with hazardous substances and shipyard wastes released by shipbuilding and maintenance operations at the shipyards. In 1999, the Shipyard Sediment OU was separated into the Lockheed Shipyard Sediment OU and the Todd Shipyard Sediment OU for implementation of remedial design and remedial action. The West Waterway OU does not include: sediments associated with the Lockheed and Todd Shipyard Sediment OUs; sediments in a portion of the waterway that are considered native, post-dredge sediments near Terminal 5, which is an area that was dredged in 1998 for navigational purposes by the Port of Seattle under the Puget Sound Dredged Disposal Analysis (PSDDA) program; and sediments in the northwest portion of the waterway that are located within the boundaries of Ecology's Lockheed (Yard 2) Aquatic Area site, which is a sediment site being addressed by Ecology's Toxics Cleanup Program. The West Waterway OU is located within the boundaries of the federally adjudicated Usual and Accustomed Fishing Area for the Muckleshoot Indian Tribe. In 1999, EPA released a Proposed Plan for the West Waterway OU that indicated that sediments did not pose unacceptable risks to human health or the environment, and recommended that no remedial action was necessary. In 2002, EPA completed a technical memorandum that used new information that became available between 1999 and 2002 to reevaluate the human health risk assessment characterization for the West Waterway OU. EPA concluded that the re-evaluations did not change the conclusions presented in the 1999 Proposed Plan. Other marine sediment studies performed within the West Waterway, but outside the boundaries of the West Waterway OU, include activities associated with the Todd and Lockheed Shipyard Sediment OUs of the Harbor Island Superfund site, the completed Port of Seattle's Terminal 5 project, and the Ecology Lockheed (Yard 2) Aquatic site. In 1995, the fund-lead Harbor Island RI/FS identified four "prioritized cleanup areas" for the sediment within the Harbor Island Superfund site. These four areas included the West Waterway, East Waterway, Northwest Harbor Island, and Northeast Harbor Island. Subsequently, an Administrative Order on Consent between participating PRPs and EPA was signed in 1995 to conduct additional sediment investigations prior to issuing a Proposed Plan and proposing a remedy for Harbor Island sediments. The objective of this supplementary Remedial Investigation was to collect supplemental data to the original RI to be used by EPA to determine areas requiring active remediation, natural recovery, or no further action. As an example, sediment toxicity test data were not available from the original RI and were collected as part of the supplementary RI. After reviewing supplementary RI data, EPA determined that the majority of the Northeast Harbor Island area was in compliance with state sediment standards and would not require remediation. EPA also determined that the highest concentrations of chemicals in the West Waterway were associated with the "shipyard sediments." In 1996, EPA issued a Record of Decision (ROD) for the Shipyard Sediment OU of the Harbor Island Superfund site. This ROD selected a remedy for contaminated sediments adjacent to the former Lockheed Martin shipyard, which was located in the West Waterway prioritized cleanup area, and sediments adjacent to the active Todd Shipyard, which was located in a portion of both the West Waterway and Northwest Harbor Island prioritized cleanup

HARBOR ISLAND (LEAD) (Continued) **1000164322**

areas. In 1999, the Shipyard Sediment OU was separated into the Lockheed Shipyard Sediment OU and the Todd Shipyard Sediment OU and since then EPA has issued four Explanation of Significant Differences for these two OUs. Based on the 1996 Shipyard Sediment OU ROD, the Northwest Harbor Island and West Waterway areas were redefined. The Northwest Harbor Island area essentially became the Todd Shipyard portion of the Shipyard Sediment OU, and the remaining waterway sediments not included within the Shipyard Sediment OU became part of the West Waterway prioritized cleanup area (which is currently defined as the West Waterway OU). In 1998, a second Administrative Order on Consent between three respondents and the EPA was entered into to collect and analyze additional sediment and tissue data associated with the West and East Waterways. The primary focus of the work was to collect supplemental data to assess ecological and human health risks associated with three bioaccumulative chemicals (mercury, PCBs, and TBT). No removals or early actions were completed in the West Waterway OU. A ROD addressing OU 8 was completed in September 2003.

CERCLIS Assessment History:

Action Code:	001
Action:	PRELIMINARY ASSESSMENT
Date Started:	01/01/80
Date Completed:	01/01/80
Priority Level:	Higher priority for further assessment
Operable Unit:	SITEWIDE
Primary Responsibility:	EPA Fund-Financed
Planning Status:	Not reported
Urgency Indicator:	Not reported
Action Anomaly:	Not reported

Action Code:	001
Action:	DISCOVERY
Date Started:	/ /
Date Completed:	01/01/80
Priority Level:	Not reported
Operable Unit:	SITEWIDE
Primary Responsibility:	EPA Fund-Financed
Planning Status:	Not reported
Urgency Indicator:	Not reported
Action Anomaly:	Not reported

Action Code:	001
Action:	SITE INSPECTION
Date Started:	03/01/80
Date Completed:	03/01/80
Priority Level:	Higher priority for further assessment
Operable Unit:	SITEWIDE
Primary Responsibility:	EPA Fund-Financed
Planning Status:	Not reported
Urgency Indicator:	Not reported
Action Anomaly:	Not reported

Action Code:	001
Action:	HAZARD RANKING SYSTEM PACKAGE
Date Started:	/ /

HARBOR ISLAND (LEAD) (Continued) **1000164322**

Date Completed: 08/02/82
Priority Level: Not reported
Operable Unit: SITEWIDE
Primary Responsibility: EPA Fund-Financed
Planning Status: Not reported
Urgency Indicator: Not reported
Action Anomaly: Not reported

Action Code: 001
Action: PROPOSAL TO NATIONAL PRIORITIES LIST
Date Started: / /
Date Completed: 12/30/82
Priority Level: Not reported
Operable Unit: SITEWIDE
Primary Responsibility: EPA Fund-Financed
Planning Status: Not reported
Urgency Indicator: Not reported
Action Anomaly: Not reported

Action Code: 001
Action: FINAL LISTING ON NATIONAL PRIORITIES LIST
Date Started: / /
Date Completed: 09/08/83
Priority Level: Not reported
Operable Unit: SITEWIDE
Primary Responsibility: EPA Fund-Financed
Planning Status: Not reported
Urgency Indicator: Not reported
Action Anomaly: Not reported

Action Code: 002
Action: Notice Letters Issued
Date Started: / /
Date Completed: 06/13/86
Priority Level: Not reported
Operable Unit: SOIL & GROUNDWATER
Primary Responsibility: EPA Fund-Financed
Planning Status: Not reported
Urgency Indicator: Not reported
Action Anomaly: Not reported

Action Code: 004
Action: Notice Letters Issued
Date Started: / /
Date Completed: 07/31/86
Priority Level: Not reported
Operable Unit: SOIL & GROUNDWATER
Primary Responsibility: EPA Fund-Financed
Planning Status: Not reported
Urgency Indicator: Not reported
Action Anomaly: Not reported

HARBOR ISLAND (LEAD) (Continued) **1000164322**

Action Code: 007
Action: Notice Letters Issued
Date Started: / /
Date Completed: 09/03/86
Priority Level: Not reported
Operable Unit: SOIL & GROUNDWATER
Primary Responsibility: EPA Fund-Financed
Planning Status: Not reported
Urgency Indicator: Not reported
Action Anomaly: Not reported

Action Code: 008
Action: Notice Letters Issued
Date Started: / /
Date Completed: 11/06/86
Priority Level: Not reported
Operable Unit: SOIL & GROUNDWATER
Primary Responsibility: EPA Fund-Financed
Planning Status: Not reported
Urgency Indicator: Not reported
Action Anomaly: Not reported

Action Code: 001
Action: NATIONAL PRIORITIES LIST RESPONSIBLE PARTY SEARCH
Date Started: 07/31/86
Date Completed: 11/24/86
Priority Level: Search Complete, Viable PRPs
Operable Unit: SITEWIDE
Primary Responsibility: Federal Enforcement
Planning Status: Not reported
Urgency Indicator: Not reported
Action Anomaly: Not reported

Action Code: 009
Action: Notice Letters Issued
Date Started: / /
Date Completed: 12/18/86
Priority Level: Not reported
Operable Unit: SOIL & GROUNDWATER
Primary Responsibility: EPA Fund-Financed
Planning Status: Not reported
Urgency Indicator: Not reported
Action Anomaly: Not reported

Action Code: 001
Action: Notice Letters Issued
Date Started: / /
Date Completed: 03/20/87
Priority Level: Not reported
Operable Unit: SOIL & GROUNDWATER
Primary Responsibility: EPA Fund-Financed
Planning Status: Not reported
Urgency Indicator: Not reported

HARBOR ISLAND (LEAD) (Continued) **1000164322**

Action Anomaly: Not reported

Action Code: 003
Action: Notice Letters Issued
Date Started: / /
Date Completed: 07/30/87
Priority Level: Not reported
Operable Unit: SOIL & GROUNDWATER
Primary Responsibility: EPA Fund-Financed
Planning Status: Not reported
Urgency Indicator: Not reported
Action Anomaly: Not reported

Action Code: 005
Action: Notice Letters Issued
Date Started: / /
Date Completed: 08/20/87
Priority Level: Not reported
Operable Unit: SOIL & GROUNDWATER
Primary Responsibility: EPA Fund-Financed
Planning Status: Not reported
Urgency Indicator: Not reported
Action Anomaly: Not reported

Action Code: 006
Action: Notice Letters Issued
Date Started: / /
Date Completed: 08/26/87
Priority Level: Not reported
Operable Unit: SOIL & GROUNDWATER
Primary Responsibility: EPA Fund-Financed
Planning Status: Not reported
Urgency Indicator: Not reported
Action Anomaly: Not reported

Action Code: 001
Action: Special Notice Issued
Date Started: / /
Date Completed: 03/26/88
Priority Level: Not reported
Operable Unit: SITEWIDE
Primary Responsibility: Federal Enforcement
Planning Status: Not reported
Urgency Indicator: Not reported
Action Anomaly: Not reported

Action Code: 001
Action: CLAIM IN BANKRUPTCY PROCEEDING
Date Started: 05/26/88
Date Completed: 07/06/88
Priority Level: Not reported
Operable Unit: SITEWIDE

HARBOR ISLAND (LEAD) (Continued) **1000164322**

Primary Responsibility: Federal Enforcement
Planning Status: Primary
Urgency Indicator: Not reported
Action Anomaly: Not reported

Action Code: 003
Action: REMEDIAL INVESTIGATION/FEASIBILITY STUDY NEGOTIATIONS
Date Started: 03/26/88
Date Completed: 07/20/88
Priority Level: Not reported
Operable Unit: SITEWIDE
Primary Responsibility: Federal Enforcement
Planning Status: Primary
Urgency Indicator: Not reported
Action Anomaly: Not reported

Action Code: 002
Action: Special Notice Issued
Date Started: / /
Date Completed: 08/05/88
Priority Level: Not reported
Operable Unit: SITEWIDE
Primary Responsibility: Federal Enforcement
Planning Status: Not reported
Urgency Indicator: Not reported
Action Anomaly: Not reported

Action Code: 001
Action: REMOVAL NEGOTIATIONS
Date Started: 08/05/88
Date Completed: 01/05/89
Priority Level: Not reported
Operable Unit: SITEWIDE
Primary Responsibility: Federal Enforcement
Planning Status: Primary
Urgency Indicator: Not reported
Action Anomaly: Not reported

Action Code: 003
Action: ADMINISTRATIVE ORDER ON CONSENT
Date Started: / /
Date Completed: 01/05/89
Priority Level: Not reported
Operable Unit: SITEWIDE
Primary Responsibility: Federal Enforcement
Planning Status: Primary
Urgency Indicator: Not reported
Action Anomaly: Not reported

Action Code: 001
Action: Public Notice Published
Date Started: / /

HARBOR ISLAND (LEAD) (Continued) **1000164322**

Date Completed: 09/27/89
Priority Level: Not reported
Operable Unit: SOIL & GROUNDWATER
Primary Responsibility: EPA Fund-Financed
Planning Status: Not reported
Urgency Indicator: Not reported
Action Anomaly: Not reported

Action Code: 004
Action: Special Notice Issued
Date Started: / /
Date Completed: 06/12/90
Priority Level: Not reported
Operable Unit: SITEWIDE
Primary Responsibility: Federal Enforcement
Planning Status: Not reported
Urgency Indicator: Not reported
Action Anomaly: Not reported

Action Code: 003
Action: Special Notice Issued
Date Started: / /
Date Completed: 06/12/90
Priority Level: Not reported
Operable Unit: SITEWIDE
Primary Responsibility: Federal Enforcement
Planning Status: Not reported
Urgency Indicator: Not reported
Action Anomaly: Not reported

Action Code: 001
Action: RISK/HEALTH ASSESSMENT
Date Started: / /
Date Completed: 07/01/90
Priority Level: Not reported
Operable Unit: SOIL & GROUNDWATER
Primary Responsibility: EPA Fund-Financed
Planning Status: Not reported
Urgency Indicator: Not reported
Action Anomaly: Not reported

Action Code: 001
Action: REMOVAL ASSESSMENT
Date Started: / /
Date Completed: 09/13/90
Priority Level: Not reported
Operable Unit: SITEWIDE
Primary Responsibility: EPA Fund-Financed
Planning Status: Primary
Urgency Indicator: Not reported
Action Anomaly: Not reported

Action Code: 001

HARBOR ISLAND (LEAD) (Continued) **1000164322**

Action:	REMEDIAL INVESTIGATION/FEASIBILITY STUDY NEGOTIATIONS
Date Started:	06/12/90
Date Completed:	09/14/90
Priority Level:	Not reported
Operable Unit:	SITEWIDE
Primary Responsibility:	Federal Enforcement
Planning Status:	Primary
Urgency Indicator:	Not reported
Action Anomaly:	Not reported

Action Code:	004
Action:	ADMINISTRATIVE ORDER ON CONSENT
Date Started:	/ /
Date Completed:	09/14/90
Priority Level:	Not reported
Operable Unit:	LOCKHEED UPLAND
Primary Responsibility:	Federal Enforcement
Planning Status:	Primary
Urgency Indicator:	Not reported
Action Anomaly:	Not reported

Action Code:	002
Action:	REMEDIAL INVESTIGATION/FEASIBILITY STUDY NEGOTIATIONS
Date Started:	06/12/90
Date Completed:	10/12/90
Priority Level:	Not reported
Operable Unit:	SITEWIDE
Primary Responsibility:	Federal Enforcement
Planning Status:	Primary
Urgency Indicator:	Not reported
Action Anomaly:	Not reported

Action Code:	001
Action:	POTENTIALLY RESPONSIBLE PARTY REMOVAL
Date Started:	01/05/89
Date Completed:	01/07/91
Priority Level:	Stabilized
Operable Unit:	SOIL & GROUNDWATER
Primary Responsibility:	Responsible Party
Planning Status:	Primary
Urgency Indicator:	Non-Time Critical
Action Anomaly:	Not reported

Action Code:	007
Action:	Special Notice Issued
Date Started:	/ /
Date Completed:	01/23/91
Priority Level:	Not reported
Operable Unit:	SITEWIDE
Primary Responsibility:	Federal Enforcement
Planning Status:	Not reported
Urgency Indicator:	Not reported
Action Anomaly:	Not reported

HARBOR ISLAND (LEAD) (Continued) **1000164322**

Action Code: 001
Action: ADMINISTRATIVE ORDER ON CONSENT
Date Started: / /
Date Completed: 01/24/91
Priority Level: Not reported
Operable Unit: SITEWIDE
Primary Responsibility: Federal Enforcement
Planning Status: Primary
Urgency Indicator: Not reported
Action Anomaly: Not reported

Action Code: 004
Action: REMEDIAL INVESTIGATION/FEASIBILITY STUDY NEGOTIATIONS
Date Started: 01/23/91
Date Completed: 03/30/91
Priority Level: Not reported
Operable Unit: SITEWIDE
Primary Responsibility: Federal Enforcement
Planning Status: Primary
Urgency Indicator: Not reported
Action Anomaly: Not reported

Action Code: 002
Action: REMOVAL ASSESSMENT
Date Started: 05/04/92
Date Completed: 05/04/92
Priority Level: Not reported
Operable Unit: SITEWIDE
Primary Responsibility: EPA Fund-Financed
Planning Status: Not reported
Urgency Indicator: Not reported
Action Anomaly: Not reported

Action Code: 002
Action: POTENTIALLY RESPONSIBLE PARTY REMOVAL
Date Started: 01/24/91
Date Completed: 09/29/92
Priority Level: Stabilized
Operable Unit: SOIL & GROUNDWATER
Primary Responsibility: Responsible Party
Planning Status: Primary
Urgency Indicator: Non-Time Critical
Action Anomaly: Not reported

Action Code: 002
Action: ECOLOGICAL RISK ASSESSMENT
Date Started: / /
Date Completed: 02/15/93
Priority Level: Not reported
Operable Unit: SOIL & GROUNDWATER
Primary Responsibility: EPA Fund-Financed
Planning Status: Not reported
Urgency Indicator: Not reported

HARBOR ISLAND (LEAD) (Continued) **1000164322**

Action Anomaly: Not reported

Action Code: 002
Action: RISK/HEALTH ASSESSMENT
Date Started: / /
Date Completed: 02/15/93
Priority Level: Not reported
Operable Unit: SOIL & GROUNDWATER
Primary Responsibility: EPA Fund-Financed
Planning Status: Not reported
Urgency Indicator: Not reported
Action Anomaly: Not reported

Action Code: 001
Action: STATE SUPPORT AGENCY COOPERATIVE AGREEMENT
Date Started: 09/18/90
Date Completed: 08/31/93
Priority Level: Not reported
Operable Unit: SOIL & GROUNDWATER
Primary Responsibility: EPA Fund-Financed
Planning Status: Primary
Urgency Indicator: Not reported
Action Anomaly: Not reported

Action Code: 003
Action: COMBINED REMEDIAL INVESTIGATION/FEASIBILITY STUDY
Date Started: 09/07/88
Date Completed: 09/30/93
Priority Level: Medium
Operable Unit: SOIL & GROUNDWATER
Primary Responsibility: EPA Fund-Financed
Planning Status: Primary
Urgency Indicator: Not reported
Action Anomaly: Not reported

Action Code: 001
Action: ADMINISTRATIVE RECORDS
Date Started: 08/30/89
Date Completed: 09/30/93
Priority Level: Admin Record Compiled for a Remedial Event
Operable Unit: SOIL & GROUNDWATER
Primary Responsibility: EPA Fund-Financed
Planning Status: Not reported
Urgency Indicator: Not reported
Action Anomaly: Not reported

Action Code: 001
Action: RECORD OF DECISION
Date Started: / /
Date Completed: 09/30/93
Priority Level: Not reported
Operable Unit: SOIL & GROUNDWATER
Primary Responsibility: EPA Fund-Financed
Planning Status: Primary

HARBOR ISLAND (LEAD) (Continued) **1000164322**

Urgency Indicator: Not reported
Action Anomaly: Not reported

Action Code: 005
Action: Special Notice Issued
Date Started: / /
Date Completed: 05/02/94
Priority Level: Not reported
Operable Unit: SOIL & GROUNDWATER
Primary Responsibility: Federal Enforcement
Planning Status: Not reported
Urgency Indicator: Not reported
Action Anomaly: Not reported

Action Code: 001
Action: POTENTIALLY RESPONSIBLE PARTY REMEDIAL INVESTIGATION/FEASIBILITY STUDY
Date Started: 09/14/90
Date Completed: 06/28/94
Priority Level: Not reported
Operable Unit: LOCKHEED UPLAND
Primary Responsibility: Responsible Party
Planning Status: Primary
Urgency Indicator: Not reported
Action Anomaly: Not reported

Action Code: 002
Action: ADMINISTRATIVE RECORDS
Date Started: 06/28/94
Date Completed: 06/28/94
Priority Level: Admin Record Compiled for a Remedial Event
Operable Unit: LOCKHEED UPLAND
Primary Responsibility: Responsible Party
Planning Status: Not reported
Urgency Indicator: Not reported
Action Anomaly: Not reported

Action Code: 002
Action: RECORD OF DECISION
Date Started: / /
Date Completed: 06/28/94
Priority Level: Not reported
Operable Unit: LOCKHEED UPLAND
Primary Responsibility: Federal Enforcement
Planning Status: Primary
Urgency Indicator: Not reported
Action Anomaly: Not reported

Action Code: 001
Action: Explanation Of Significant Differences
Date Started: / /
Date Completed: 07/26/94
Priority Level: Not reported

HARBOR ISLAND (LEAD) (Continued) **1000164322**

Operable Unit: SOIL & GROUNDWATER
Primary Responsibility: EPA Fund-Financed
Planning Status: Not reported
Urgency Indicator: Not reported
Action Anomaly: Not reported

Action Code: 006
Action: Special Notice Issued
Date Started: / /
Date Completed: 07/28/94
Priority Level: Not reported
Operable Unit: LOCKHEED UPLAND
Primary Responsibility: Federal Enforcement
Planning Status: Not reported
Urgency Indicator: Not reported
Action Anomaly: Not reported

Action Code: 001
Action: REMEDIAL DESIGN/REMEDIAL ACTION NEGOTIATIONS
Date Started: 05/02/94
Date Completed: 09/30/94
Priority Level: Not reported
Operable Unit: SOIL & GROUNDWATER
Primary Responsibility: Federal Enforcement
Planning Status: Primary
Urgency Indicator: Not reported
Action Anomaly: Not reported

Action Code: 002
Action: REMEDIAL DESIGN/REMEDIAL ACTION NEGOTIATIONS
Date Started: 07/28/94
Date Completed: 09/30/94
Priority Level: Not reported
Operable Unit: LOCKHEED UPLAND
Primary Responsibility: Federal Enforcement
Planning Status: Primary
Urgency Indicator: Not reported
Action Anomaly: Not reported

Action Code: 001
Action: Lodged By DOJ
Date Started: / /
Date Completed: 12/08/94
Priority Level: Not reported
Operable Unit: LOCKHEED UPLAND
Primary Responsibility: Federal Enforcement
Planning Status: Not reported
Urgency Indicator: Not reported
Action Anomaly: Not reported

Action Code: 002
Action: ADMINISTRATIVE ORDER ON CONSENT

HARBOR ISLAND (LEAD) (Continued) **1000164322**

Date Started: / /
Date Completed: 02/13/95
Priority Level: Not reported
Operable Unit: SITEWIDE
Primary Responsibility: Federal Enforcement
Planning Status: Primary
Urgency Indicator: Not reported
Action Anomaly: Not reported

Action Code: 002
Action: CONSENT DECREE
Date Started: 09/30/94
Date Completed: 02/27/95
Priority Level: Not reported
Operable Unit: LOCKHEED UPLAND
Primary Responsibility: Federal Enforcement
Planning Status: Primary
Urgency Indicator: Not reported
Action Anomaly: Not reported

Action Code: 001
Action: POTENTIALLY RESPONSIBLE PARTY REMEDIAL DESIGN
Date Started: 02/27/95
Date Completed: 06/23/95
Priority Level: Not reported
Operable Unit: LOCKHEED UPLAND
Primary Responsibility: Responsible Party
Planning Status: Primary
Urgency Indicator: Not reported
Action Anomaly: Not reported

Action Code: 002
Action: Lodged By DOJ
Date Started: / /
Date Completed: 09/29/95
Priority Level: Not reported
Operable Unit: SOIL & GROUNDWATER
Primary Responsibility: Federal Enforcement
Planning Status: Not reported
Urgency Indicator: Not reported
Action Anomaly: Not reported

Action Code: 001
Action: POTENTIALLY RESPONSIBLE PARTY REMEDIAL ACTION
Date Started: 07/31/95
Date Completed: 12/27/95
Priority Level: Not reported
Operable Unit: LOCKHEED UPLAND
Primary Responsibility: Responsible Party
Planning Status: Primary
Urgency Indicator: Not reported
Action Anomaly: Not reported

HARBOR ISLAND (LEAD) (Continued) **1000164322**

Action Code: 001
Action: RECORD OF DECISION AMENDMENT
Date Started: / /
Date Completed: 01/25/96
Priority Level: Not reported
Operable Unit: SOIL & GROUNDWATER
Primary Responsibility: EPA Fund-Financed
Planning Status: Not reported
Urgency Indicator: Not reported
Action Anomaly: Not reported

Action Code: 002
Action: STATE SUPPORT AGENCY COOPERATIVE AGREEMENT
Date Started: 09/01/93
Date Completed: 06/30/96
Priority Level: Not reported
Operable Unit: SOIL & GROUNDWATER
Primary Responsibility: EPA Fund-Financed
Planning Status: Not reported
Urgency Indicator: Not reported
Action Anomaly: Not reported

Action Code: 001
Action: CONSENT DECREE
Date Started: 09/30/94
Date Completed: 08/06/96
Priority Level: Not reported
Operable Unit: SOIL & GROUNDWATER
Primary Responsibility: Federal Enforcement
Planning Status: Primary
Urgency Indicator: Not reported
Action Anomaly: Not reported

Action Code: 001
Action: NOTICE OF INTENT TO PARTIALLY DELETE
Date Started: / /
Date Completed: 09/05/96
Priority Level: Not reported
Operable Unit: SITEWIDE
Primary Responsibility: EPA Fund-Financed
Planning Status: Not reported
Urgency Indicator: Not reported
Action Anomaly: Not reported

Action Code: 001
Action: PARTIAL NATIONAL PRIORITIES LIST DELETION
Date Started: 09/05/96
Date Completed: 11/07/96
Priority Level: Not reported
Operable Unit: LOCKHEED UPLAND
Primary Responsibility: EPA Fund-Financed
Planning Status: Primary
Urgency Indicator: Not reported
Action Anomaly: Not reported

HARBOR ISLAND (LEAD) (Continued) **1000164322**

Action Code: 001
Action: COMBINED REMEDIAL INVESTIGATION/FEASIBILITY STUDY
Date Started: 09/07/88
Date Completed: 11/27/96
Priority Level: Low priority for further assessment
Operable Unit: LOCKHEED SEDIMENTS
Primary Responsibility: EPA Fund-Financed
Planning Status: Primary
Urgency Indicator: Not reported
Action Anomaly: Not reported

Action Code: 003
Action: RECORD OF DECISION
Date Started: / /
Date Completed: 11/27/96
Priority Level: Not reported
Operable Unit: LOCKHEED SEDIMENTS
Primary Responsibility: EPA Fund-Financed
Planning Status: Primary
Urgency Indicator: Not reported
Action Anomaly: Not reported

Action Code: 005
Action: ADMINISTRATIVE ORDER ON CONSENT
Date Started: / /
Date Completed: 06/30/97
Priority Level: Not reported
Operable Unit: TODD SHIPYARD SEDIMENTS
Primary Responsibility: Federal Enforcement
Planning Status: Primary
Urgency Indicator: Not reported
Action Anomaly: Not reported

Action Code: 003
Action: REMEDIAL DESIGN/REMEDIAL ACTION NEGOTIATIONS
Date Started: 01/06/97
Date Completed: 07/16/97
Priority Level: Not reported
Operable Unit: SITEWIDE
Primary Responsibility: Federal Enforcement
Planning Status: Primary
Urgency Indicator: Not reported
Action Anomaly: Not reported

Action Code: 006
Action: ADMINISTRATIVE ORDER ON CONSENT
Date Started: / /
Date Completed: 07/16/97
Priority Level: Not reported
Operable Unit: LOCKHEED SEDIMENTS
Primary Responsibility: Federal Enforcement
Planning Status: Not reported
Urgency Indicator: Not reported
Action Anomaly: Not reported

HARBOR ISLAND (LEAD) (Continued) **1000164322**

Action Code: 007
Action: ADMINISTRATIVE ORDER ON CONSENT
Date Started: / /
Date Completed: 05/14/98
Priority Level: Not reported
Operable Unit: SITEWIDE
Primary Responsibility: Federal Enforcement
Planning Status: Not reported
Urgency Indicator: Not reported
Action Anomaly: Not reported

Action Code: 002
Action: POTENTIALLY RESPONSIBLE PARTY REMEDIAL DESIGN
Date Started: 08/06/96
Date Completed: 06/30/98
Priority Level: Not reported
Operable Unit: SOIL & GROUNDWATER
Primary Responsibility: Responsible Party
Planning Status: Primary
Urgency Indicator: Not reported
Action Anomaly: Not reported

Action Code: 002
Action: Explanation Of Significant Differences
Date Started: / /
Date Completed: 12/27/99
Priority Level: Not reported
Operable Unit: LOCKHEED SEDIMENTS
Primary Responsibility: Not reported
Planning Status: Not reported
Urgency Indicator: Not reported
Action Anomaly: Not reported

Action Code: 006
Action: REMEDIAL DESIGN/REMEDIAL ACTION NEGOTIATIONS
Date Started: 01/07/00
Date Completed: 04/26/00
Priority Level: Not reported
Operable Unit: TODD SHIPYARD SEDIMENTS
Primary Responsibility: Federal Enforcement
Planning Status: Not reported
Urgency Indicator: Not reported
Action Anomaly: Not reported

Action Code: 008
Action: ADMINISTRATIVE ORDER ON CONSENT
Date Started: / /
Date Completed: 04/26/00
Priority Level: Not reported
Operable Unit: TODD SHIPYARD SEDIMENTS
Primary Responsibility: Federal Enforcement
Planning Status: Not reported
Urgency Indicator: Not reported
Action Anomaly: Not reported

HARBOR ISLAND (LEAD) (Continued) **1000164322**

Action Code: 001
Action: FIVE-YEAR REVIEW
Date Started: / /
Date Completed: 09/28/00
Priority Level: Not reported
Operable Unit: SITEWIDE
Primary Responsibility: Responsible Party
Planning Status: Not reported
Urgency Indicator: Not reported
Action Anomaly: Not reported

Action Code: 004
Action: COMBINED REMEDIAL INVESTIGATION/FEASIBILITY STUDY
Date Started: 09/07/88
Date Completed: 07/12/01
Priority Level: Not reported
Operable Unit: EAST WATERWAY SEDIMENTS
Primary Responsibility: EPA Fund-Financed
Planning Status: Not reported
Urgency Indicator: Not reported
Action Anomaly: Original Action Take Over

Action Code: 009
Action: ADMINISTRATIVE ORDER ON CONSENT
Date Started: / /
Date Completed: 07/12/01
Priority Level: Not reported
Operable Unit: EAST WATERWAY SEDIMENTS
Primary Responsibility: Federal Enforcement
Planning Status: Not reported
Urgency Indicator: Not reported
Action Anomaly: Not reported

Action Code: 004
Action: Explanation Of Significant Differences
Date Started: / /
Date Completed: 09/26/01
Priority Level: Not reported
Operable Unit: SOIL & GROUNDWATER
Primary Responsibility: Not reported
Planning Status: Not reported
Urgency Indicator: Not reported
Action Anomaly: Not reported

Action Code: 003
Action: Explanation Of Significant Differences
Date Started: / /
Date Completed: 02/22/02
Priority Level: Not reported
Operable Unit: LOCKHEED SEDIMENTS
Primary Responsibility: EPA Fund-Financed
Planning Status: Not reported
Urgency Indicator: Not reported
Action Anomaly: Not reported

HARBOR ISLAND (LEAD) (Continued) **1000164322**

Action Code: 008
Action: Special Notice Issued
Date Started: / /
Date Completed: 06/03/02
Priority Level: Not reported
Operable Unit: LOCKHEED SEDIMENTS
Primary Responsibility: Not reported
Planning Status: Not reported
Urgency Indicator: Not reported
Action Anomaly: Not reported

Action Code: 006
Action: Explanation Of Significant Differences
Date Started: / /
Date Completed: 03/31/03
Priority Level: Not reported
Operable Unit: LOCKHEED SEDIMENTS
Primary Responsibility: Not reported
Planning Status: Not reported
Urgency Indicator: Not reported
Action Anomaly: Not reported

Action Code: 005
Action: Explanation Of Significant Differences
Date Started: / /
Date Completed: 03/31/03
Priority Level: Not reported
Operable Unit: LOCKHEED SEDIMENTS
Primary Responsibility: Not reported
Planning Status: Not reported
Urgency Indicator: Not reported
Action Anomaly: Not reported

Action Code: 011
Action: REMEDIAL DESIGN/REMEDIAL ACTION NEGOTIATIONS
Date Started: 06/03/02
Date Completed: 05/09/03
Priority Level: Not reported
Operable Unit: LOCKHEED SEDIMENTS
Primary Responsibility: Federal Enforcement
Planning Status: Not reported
Urgency Indicator: Not reported
Action Anomaly: Not reported

Action Code: 008
Action: REMEDIAL DESIGN/REMEDIAL ACTION NEGOTIATIONS
Date Started: 10/03/02
Date Completed: 05/09/03
Priority Level: Not reported
Operable Unit: TODD SHIPYARD SEDIMENTS
Primary Responsibility: Federal Enforcement
Planning Status: Not reported
Urgency Indicator: Not reported

HARBOR ISLAND (LEAD) (Continued) **1000164322**

Action Anomaly: Not reported

Action Code: 003
Action: Lodged By DOJ
Date Started: / /
Date Completed: 05/22/03
Priority Level: Not reported
Operable Unit: LOCKHEED SEDIMENTS
Primary Responsibility: Not reported
Planning Status: Not reported
Urgency Indicator: Not reported
Action Anomaly: Not reported

Action Code: 004
Action: Lodged By DOJ
Date Started: / /
Date Completed: 05/22/03
Priority Level: Not reported
Operable Unit: TODD SHIPYARD SEDIMENTS
Primary Responsibility: Not reported
Planning Status: Not reported
Urgency Indicator: Not reported
Action Anomaly: Not reported

Action Code: 003
Action: POTENTIALLY RESPONSIBLE PARTY REMEDIAL DESIGN
Date Started: 07/16/97
Date Completed: 07/02/03
Priority Level: Not reported
Operable Unit: LOCKHEED SEDIMENTS
Primary Responsibility: Responsible Party
Planning Status: Primary
Urgency Indicator: Not reported
Action Anomaly: Phased Completion

Action Code: 005
Action: CONSENT DECREE
Date Started: 05/09/03
Date Completed: 07/21/03
Priority Level: Not reported
Operable Unit: TODD SHIPYARD SEDIMENTS
Primary Responsibility: Federal Enforcement
Planning Status: Not reported
Urgency Indicator: Not reported
Action Anomaly: Not reported

Action Code: 009
Action: CONSENT DECREE
Date Started: 05/09/03
Date Completed: 07/23/03
Priority Level: Not reported
Operable Unit: LOCKHEED SEDIMENTS
Primary Responsibility: Federal Enforcement

HARBOR ISLAND (LEAD) (Continued) **1000164322**

Planning Status: Not reported
Urgency Indicator: Not reported
Action Anomaly: Not reported

Action Code: 002
Action: COMBINED REMEDIAL INVESTIGATION/FEASIBILITY STUDY
Date Started: 09/07/88
Date Completed: 09/11/03
Priority Level: Low priority for further assessment
Operable Unit: WEST WATERWAY SEDIMENTS
Primary Responsibility: EPA Fund-Financed
Planning Status: Primary
Urgency Indicator: Not reported
Action Anomaly: Not reported

Action Code: 004
Action: RECORD OF DECISION
Date Started: / /
Date Completed: 09/11/03
Priority Level: Not reported
Operable Unit: WEST WATERWAY SEDIMENTS
Primary Responsibility: EPA Fund-Financed
Planning Status: Alternate
Urgency Indicator: Not reported
Action Anomaly: Not reported

Action Code: 001
Action: ENGINEERING EVALUATION/COST ANALYSIS
Date Started: 05/06/03
Date Completed: 09/29/03
Priority Level: Not reported
Operable Unit: EAST WATERWAY SEDIMENTS
Primary Responsibility: Responsible Party
Planning Status: Not reported
Urgency Indicator: Not reported
Action Anomaly: Not reported

Action Code: 010
Action: ADMINISTRATIVE ORDER ON CONSENT
Date Started: / /
Date Completed: 09/29/03
Priority Level: Not reported
Operable Unit: EAST WATERWAY SEDIMENTS
Primary Responsibility: Federal Enforcement
Planning Status: Not reported
Urgency Indicator: Not reported
Action Anomaly: Not reported

Action Code: 007
Action: POTENTIALLY RESPONSIBLE PARTY REMEDIAL DESIGN
Date Started: 07/02/03
Date Completed: 10/25/03
Priority Level: Not reported
Operable Unit: LOCKHEED SEDIMENTS

HARBOR ISLAND (LEAD) (Continued) **1000164322**

Primary Responsibility: Responsible Party
Planning Status: Not reported
Urgency Indicator: Not reported
Action Anomaly: Phased Start

Action Code: 005
Action: POTENTIALLY RESPONSIBLE PARTY REMEDIAL DESIGN
Date Started: 06/30/97
Date Completed: 03/11/04
Priority Level: Not reported
Operable Unit: TODD SHIPYARD SEDIMENTS
Primary Responsibility: Responsible Party
Planning Status: Not reported
Urgency Indicator: Not reported
Action Anomaly: Not reported

Action Code: 002
Action: FIVE-YEAR REVIEW
Date Started: / /
Date Completed: 09/29/05
Priority Level: Not reported
Operable Unit: SITEWIDE
Primary Responsibility: EPA Fund-Financed
Planning Status: Not reported
Urgency Indicator: Not reported
Action Anomaly: Not reported

Action Code: 003
Action: POTENTIALLY RESPONSIBLE PARTY REMOVAL
Date Started: 01/10/04
Date Completed: 09/30/05
Priority Level: Stabilized
Operable Unit: EAST WATERWAY SEDIMENTS
Primary Responsibility: Responsible Party
Planning Status: Not reported
Urgency Indicator: Non-Time Critical
Action Anomaly: Not reported

Action Code: 005
Action: Lodged By DOJ
Date Started: / /
Date Completed: 11/30/05
Priority Level: Not reported
Operable Unit: SOIL & GROUNDWATER
Primary Responsibility: Federal Enforcement
Planning Status: Not reported
Urgency Indicator: Not reported
Action Anomaly: Not reported

Action Code: 009
Action: Special Notice Issued
Date Started: / /
Date Completed: 02/28/06

HARBOR ISLAND (LEAD) (Continued) **1000164322**

Priority Level: Not reported
Operable Unit: EAST WATERWAY SEDIMENTS
Primary Responsibility: Federal Enforcement
Planning Status: Not reported
Urgency Indicator: Not reported
Action Anomaly: Not reported

Action Code: 010
Action: CONSENT DECREE
Date Started: / /
Date Completed: 03/20/06
Priority Level: Not reported
Operable Unit: SOIL & GROUNDWATER
Primary Responsibility: Federal Enforcement
Planning Status: Not reported
Urgency Indicator: Not reported
Action Anomaly: Not reported

Action Code: 003
Action: POTENTIALLY RESPONSIBLE PARTY REMEDIAL ACTION
Date Started: 07/02/03
Date Completed: 09/28/06
Priority Level: Final RA Report
Operable Unit: LOCKHEED SEDIMENTS
Primary Responsibility: Responsible Party
Planning Status: Primary
Urgency Indicator: Long Term Action
Action Anomaly: Not reported

Action Code: 002
Action: POTENTIALLY RESPONSIBLE PARTY REMEDIAL INVESTIGATION/FEASIBILITY STUDY
Date Started: 07/12/01
Date Completed: 10/20/06
Priority Level: Not reported
Operable Unit: EAST WATERWAY SEDIMENTS
Primary Responsibility: Responsible Party
Planning Status: Not reported
Urgency Indicator: Not reported
Action Anomaly: Phased Start & Completion

Action Code: 005
Action: REMEDIAL INVESTIGATION/FEASIBILITY STUDY NEGOTIATIONS
Date Started: 02/28/06
Date Completed: 10/20/06
Priority Level: Not reported
Operable Unit: EAST WATERWAY SEDIMENTS
Primary Responsibility: Federal Enforcement
Planning Status: Not reported
Urgency Indicator: Not reported
Action Anomaly: Not reported

Action Code: 011
Action: ADMINISTRATIVE ORDER ON CONSENT

HARBOR ISLAND (LEAD) (Continued) **1000164322**

Date Started: / /
Date Completed: 10/20/06
Priority Level: Not reported
Operable Unit: EAST WATERWAY SEDIMENTS
Primary Responsibility: Federal Enforcement
Planning Status: Not reported
Urgency Indicator: Not reported
Action Anomaly: Not reported

Action Code: 002
Action: POTENTIALLY RESPONSIBLE PARTY REMEDIAL ACTION
Date Started: 08/26/97
Date Completed: 02/28/07
Priority Level: Interim RA Report
Operable Unit: SOIL & GROUNDWATER
Primary Responsibility: Responsible Party
Planning Status: Primary
Urgency Indicator: Long Term Action
Action Anomaly: Not reported

Action Code: 005
Action: POTENTIALLY RESPONSIBLE PARTY REMEDIAL ACTION
Date Started: 03/11/04
Date Completed: 09/25/07
Priority Level: Final RA Report
Operable Unit: TODD SHIPYARD SEDIMENTS
Primary Responsibility: Responsible Party
Planning Status: Not reported
Urgency Indicator: Not reported
Action Anomaly: Not reported

Action Code: 003
Action: FIVE-YEAR REVIEW
Date Started: / /
Date Completed: 09/24/10
Priority Level: Not reported
Operable Unit: SITEWIDE
Primary Responsibility: EPA Fund-Financed
Planning Status: Not reported
Urgency Indicator: Not reported
Action Anomaly: Not reported

Action Code: 007
Action: POTENTIALLY RESPONSIBLE PARTY REMEDIAL ACTION
Date Started: 10/06/11
Date Completed: 09/28/12
Priority Level: Final RA Report
Operable Unit: SOIL & GROUNDWATER
Primary Responsibility: Responsible Party
Planning Status: Not reported
Urgency Indicator: Not reported
Action Anomaly: Not reported

Action Code: 002
Action: POTENTIALLY RESPONSIBLE PARTY LONG-TERM RESPONSE ACTION

HARBOR ISLAND (LEAD) (Continued) **1000164322**

Date Started: 12/27/95
Date Completed: / /
Priority Level: Not reported
Operable Unit: LOCKHEED UPLAND
Primary Responsibility: Responsible Party
Planning Status: Not reported
Urgency Indicator: Not reported
Action Anomaly: Not reported

Action Code: 003
Action: POTENTIALLY RESPONSIBLE PARTY REMEDIAL INVESTIGATION/FEASIBILITY STUDY
Date Started: 10/20/06
Date Completed: / /
Priority Level: Not reported
Operable Unit: EAST WATERWAY SEDIMENTS
Primary Responsibility: Responsible Party
Planning Status: Not reported
Urgency Indicator: Not reported
Action Anomaly: Phased Start

Action Code: 001
Action: POTENTIALLY RESPONSIBLE PARTY LONG-TERM RESPONSE ACTION
Date Started: 02/28/07
Date Completed: / /
Priority Level: Not reported
Operable Unit: SOIL & GROUNDWATER
Primary Responsibility: Responsible Party
Planning Status: Not reported
Urgency Indicator: Not reported
Action Anomaly: Not reported

Federal Register Details:
Fed Register Date: 09/08/83
Fed Register Volume: 48
Page Number: 40658

Fed Register Date: 12/30/82
Fed Register Volume: 47
Page Number: 58476

US ENG CONTROLS:
EPA ID: WAD980722839
Site ID: 1000949
Name: HARBOR ISLAND (LEAD)
Address: MOUTH OF DUWAMISH RIVER
SEATTLE, WA 98134
EPA Region: 10
County: KING
Event Code: Not reported
Actual Date: 09/30/2003
Contact Name: Not reported
Contact Phone and Ext: Not reported
Latitude: Not reported
Longitude: Not reported
Event Code Description: Not reported

HARBOR ISLAND (LEAD) (Continued) **1000164322**

GIS Lat/Long Sequence: Not reported
GIS Sequence: Not reported

Action ID: 001
Action Name: Explanation Of Significant Differences
Action Completion date: 07/26/1994
Operable Unit: 01
Contaminated Media : Soil
Engineering Control: Treatment, (N.O.S.)
Contact Name: Not reported
Contact Phone and Ext: Not reported
Latitude: Not reported
Longitude: Not reported
Event Code Description: Not reported
GIS Lat/Long Sequence: Not reported
GIS Sequence: Not reported

Action ID: 002
Action Name: Explanation Of Significant Differences
Action Completion date: 12/27/1999
Operable Unit: 07
Contaminated Media : Sediment
Engineering Control: Cap
Contact Name: Not reported
Contact Phone and Ext: Not reported
Latitude: Not reported
Longitude: Not reported
Event Code Description: Not reported
GIS Lat/Long Sequence: Not reported
GIS Sequence: Not reported

Action ID: 002
Action Name: Explanation Of Significant Differences
Action Completion date: 12/27/1999
Operable Unit: 07
Contaminated Media : Sediment
Engineering Control: Disposal
Contact Name: Not reported
Contact Phone and Ext: Not reported
Latitude: Not reported
Longitude: Not reported
Event Code Description: Not reported
GIS Lat/Long Sequence: Not reported
GIS Sequence: Not reported

Action ID: 002
Action Name: Explanation Of Significant Differences
Action Completion date: 12/27/1999
Operable Unit: 07
Contaminated Media : Sediment
Engineering Control: Monitoring
Contact Name: Not reported
Contact Phone and Ext: Not reported
Latitude: Not reported
Longitude: Not reported
Event Code Description: Not reported
GIS Lat/Long Sequence: Not reported

HARBOR ISLAND (LEAD) (Continued) **1000164322**

GIS Sequence: Not reported

Action ID: 003
Action Name: Explanation Of Significant Differences
Action Completion date: 02/22/2002
Operable Unit: 07
Contaminated Media : Debris
Engineering Control: Disposal
Contact Name: Not reported
Contact Phone and Ext: Not reported
Latitude: Not reported
Longitude: Not reported
Event Code Description: Not reported
GIS Lat/Long Sequence: Not reported
GIS Sequence: Not reported

Action ID: 003
Action Name: Explanation Of Significant Differences
Action Completion date: 02/22/2002
Operable Unit: 07
Contaminated Media : Sediment
Engineering Control: Cap
Contact Name: Not reported
Contact Phone and Ext: Not reported
Latitude: Not reported
Longitude: Not reported
Event Code Description: Not reported
GIS Lat/Long Sequence: Not reported
GIS Sequence: Not reported

Action ID: 003
Action Name: Explanation Of Significant Differences
Action Completion date: 02/22/2002
Operable Unit: 07
Contaminated Media : Sediment
Engineering Control: Disposal
Contact Name: Not reported
Contact Phone and Ext: Not reported
Latitude: Not reported
Longitude: Not reported
Event Code Description: Not reported
GIS Lat/Long Sequence: Not reported
GIS Sequence: Not reported

Action ID: 003
Action Name: Explanation Of Significant Differences
Action Completion date: 02/22/2002
Operable Unit: 07
Contaminated Media : Sediment
Engineering Control: Excavation
Contact Name: Not reported
Contact Phone and Ext: Not reported
Latitude: Not reported
Longitude: Not reported
Event Code Description: Not reported
GIS Lat/Long Sequence: Not reported
GIS Sequence: Not reported

HARBOR ISLAND (LEAD) (Continued) **1000164322**

Action ID: 003
Action Name: Explanation Of Significant Differences
Action Completion date: 02/22/2002
Operable Unit: 07
Contaminated Media : Solid Waste
Engineering Control: Excavation
Contact Name: Not reported
Contact Phone and Ext: Not reported
Latitude: Not reported
Longitude: Not reported
Event Code Description: Not reported
GIS Lat/Long Sequence: Not reported
GIS Sequence: Not reported

Action ID: 005
Action Name: Explanation Of Significant Differences
Action Completion date: 03/31/2003
Operable Unit: 07
Contaminated Media : Sediment
Engineering Control: Disposal
Contact Name: Not reported
Contact Phone and Ext: Not reported
Latitude: Not reported
Longitude: Not reported
Event Code Description: Not reported
GIS Lat/Long Sequence: Not reported
GIS Sequence: Not reported

Action ID: 005
Action Name: Explanation Of Significant Differences
Action Completion date: 03/31/2003
Operable Unit: 07
Contaminated Media : Sediment
Engineering Control: Excavation
Contact Name: Not reported
Contact Phone and Ext: Not reported
Latitude: Not reported
Longitude: Not reported
Event Code Description: Not reported
GIS Lat/Long Sequence: Not reported
GIS Sequence: Not reported

Action ID: 005
Action Name: Explanation Of Significant Differences
Action Completion date: 03/31/2003
Operable Unit: 07
Contaminated Media : Solid Waste
Engineering Control: Cap
Contact Name: Not reported
Contact Phone and Ext: Not reported
Latitude: Not reported
Longitude: Not reported
Event Code Description: Not reported
GIS Lat/Long Sequence: Not reported
GIS Sequence: Not reported

Action ID: 005

HARBOR ISLAND (LEAD) (Continued) **1000164322**

Action Name: Explanation Of Significant Differences
Action Completion date: 03/31/2003
Operable Unit: 07
Contaminated Media : Solid Waste
Engineering Control: Excavation
Contact Name: Not reported
Contact Phone and Ext: Not reported
Latitude: Not reported
Longitude: Not reported
Event Code Description: Not reported
GIS Lat/Long Sequence: Not reported
GIS Sequence: Not reported

Action ID: 006
Action Name: Explanation Of Significant Differences
Action Completion date: 03/31/2003
Operable Unit: 07
Contaminated Media : Sediment
Engineering Control: Disposal
Contact Name: Not reported
Contact Phone and Ext: Not reported
Latitude: Not reported
Longitude: Not reported
Event Code Description: Not reported
GIS Lat/Long Sequence: Not reported
GIS Sequence: Not reported

Action ID: 006
Action Name: Explanation Of Significant Differences
Action Completion date: 03/31/2003
Operable Unit: 07
Contaminated Media : Sediment
Engineering Control: Monitoring
Contact Name: Not reported
Contact Phone and Ext: Not reported
Latitude: Not reported
Longitude: Not reported
Event Code Description: Not reported
GIS Lat/Long Sequence: Not reported
GIS Sequence: Not reported

Action ID: 001
Action Name: RECORD OF DECISION
Action Completion date: 09/30/1993
Operable Unit: 01
Contaminated Media : Groundwater
Engineering Control: Air Stripping
Contact Name: Not reported
Contact Phone and Ext: Not reported
Latitude: Not reported
Longitude: Not reported
Event Code Description: Not reported
GIS Lat/Long Sequence: Not reported
GIS Sequence: Not reported

Action ID: 001
Action Name: RECORD OF DECISION

HARBOR ISLAND (LEAD) (Continued) **1000164322**

Action Completion date: 09/30/1993
Operable Unit: 01
Contaminated Media : Groundwater
Engineering Control: Discharge
Contact Name: Not reported
Contact Phone and Ext: Not reported
Latitude: Not reported
Longitude: Not reported
Event Code Description: Not reported
GIS Lat/Long Sequence: Not reported
GIS Sequence: Not reported

Action ID: 001
Action Name: RECORD OF DECISION
Action Completion date: 09/30/1993
Operable Unit: 01
Contaminated Media : Groundwater
Engineering Control: Liquid Phase Carbon Adsorption
Contact Name: Not reported
Contact Phone and Ext: Not reported
Latitude: Not reported
Longitude: Not reported
Event Code Description: Not reported
GIS Lat/Long Sequence: Not reported
GIS Sequence: Not reported

Action ID: 001
Action Name: RECORD OF DECISION
Action Completion date: 09/30/1993
Operable Unit: 01
Contaminated Media : Groundwater
Engineering Control: Oil Water Separation
Contact Name: Not reported
Contact Phone and Ext: Not reported
Latitude: Not reported
Longitude: Not reported
Event Code Description: Not reported
GIS Lat/Long Sequence: Not reported
GIS Sequence: Not reported

Action ID: 001
Action Name: RECORD OF DECISION
Action Completion date: 09/30/1993
Operable Unit: 01
Contaminated Media : Groundwater
Engineering Control: Operations & Maintenance (O&M)
Contact Name: Not reported
Contact Phone and Ext: Not reported
Latitude: Not reported
Longitude: Not reported
Event Code Description: Not reported
GIS Lat/Long Sequence: Not reported
GIS Sequence: Not reported

Action ID: 001
Action Name: RECORD OF DECISION
Action Completion date: 09/30/1993

HARBOR ISLAND (LEAD) (Continued) **1000164322**

Operable Unit: 01
Contaminated Media : Groundwater
Engineering Control: Publicly Owned Treatment Works (POTW)
Contact Name: Not reported
Contact Phone and Ext: Not reported
Latitude: Not reported
Longitude: Not reported
Event Code Description: Not reported
GIS Lat/Long Sequence: Not reported
GIS Sequence: Not reported

Action ID: 001
Action Name: RECORD OF DECISION
Action Completion date: 09/30/1993
Operable Unit: 01
Contaminated Media : Groundwater
Engineering Control: Pump And Treat
Contact Name: Not reported
Contact Phone and Ext: Not reported
Latitude: Not reported
Longitude: Not reported
Event Code Description: Not reported
GIS Lat/Long Sequence: Not reported
GIS Sequence: Not reported

Action ID: 001
Action Name: RECORD OF DECISION
Action Completion date: 09/30/1993
Operable Unit: 01
Contaminated Media : Soil
Engineering Control: Cap
Contact Name: Not reported
Contact Phone and Ext: Not reported
Latitude: Not reported
Longitude: Not reported
Event Code Description: Not reported
GIS Lat/Long Sequence: Not reported
GIS Sequence: Not reported

Action ID: 001
Action Name: RECORD OF DECISION
Action Completion date: 09/30/1993
Operable Unit: 01
Contaminated Media : Soil
Engineering Control: Disposal
Contact Name: Not reported
Contact Phone and Ext: Not reported
Latitude: Not reported
Longitude: Not reported
Event Code Description: Not reported
GIS Lat/Long Sequence: Not reported
GIS Sequence: Not reported

Action ID: 001
Action Name: RECORD OF DECISION
Action Completion date: 09/30/1993
Operable Unit: 01

HARBOR ISLAND (LEAD) (Continued) **1000164322**

Contaminated Media : Soil
Engineering Control: Incineration
Contact Name: Not reported
Contact Phone and Ext: Not reported
Latitude: Not reported
Longitude: Not reported
Event Code Description: Not reported
GIS Lat/Long Sequence: Not reported
GIS Sequence: Not reported

Action ID: 001
Action Name: RECORD OF DECISION
Action Completion date: 09/30/1993
Operable Unit: 01
Contaminated Media : Soil
Engineering Control: Other, (N.O.S.)
Contact Name: Not reported
Contact Phone and Ext: Not reported
Latitude: Not reported
Longitude: Not reported
Event Code Description: Not reported
GIS Lat/Long Sequence: Not reported
GIS Sequence: Not reported

Action ID: 001
Action Name: RECORD OF DECISION
Action Completion date: 09/30/1993
Operable Unit: 01
Contaminated Media : Soil
Engineering Control: Solidification/Stabilization (Ex-Situ)
Contact Name: Not reported
Contact Phone and Ext: Not reported
Latitude: Not reported
Longitude: Not reported
Event Code Description: Not reported
GIS Lat/Long Sequence: Not reported
GIS Sequence: Not reported

Action ID: 001
Action Name: RECORD OF DECISION
Action Completion date: 09/30/1993
Operable Unit: 01
Contaminated Media : Soil
Engineering Control: Thermal Treatment, (N.O.S)
Contact Name: Not reported
Contact Phone and Ext: Not reported
Latitude: Not reported
Longitude: Not reported
Event Code Description: Not reported
GIS Lat/Long Sequence: Not reported
GIS Sequence: Not reported

Action ID: 002
Action Name: RECORD OF DECISION
Action Completion date: 06/28/1994
Operable Unit: 03
Contaminated Media : Groundwater

HARBOR ISLAND (LEAD) (Continued) **1000164322**

Engineering Control: Monitoring
Contact Name: Not reported
Contact Phone and Ext: Not reported
Latitude: Not reported
Longitude: Not reported
Event Code Description: Not reported
GIS Lat/Long Sequence: Not reported
GIS Sequence: Not reported

Action ID: 002
Action Name: RECORD OF DECISION
Action Completion date: 06/28/1994
Operable Unit: 03
Contaminated Media : Soil
Engineering Control: Cap
Contact Name: Not reported
Contact Phone and Ext: Not reported
Latitude: Not reported
Longitude: Not reported
Event Code Description: Not reported
GIS Lat/Long Sequence: Not reported
GIS Sequence: Not reported

Action ID: 002
Action Name: RECORD OF DECISION
Action Completion date: 06/28/1994
Operable Unit: 03
Contaminated Media : Soil
Engineering Control: Containment, (N.O.S.)
Contact Name: Not reported
Contact Phone and Ext: Not reported
Latitude: Not reported
Longitude: Not reported
Event Code Description: Not reported
GIS Lat/Long Sequence: Not reported
GIS Sequence: Not reported

Action ID: 002
Action Name: RECORD OF DECISION
Action Completion date: 06/28/1994
Operable Unit: 03
Contaminated Media : Soil
Engineering Control: Thermal Treatment, (N.O.S)
Contact Name: Not reported
Contact Phone and Ext: Not reported
Latitude: Not reported
Longitude: Not reported
Event Code Description: Not reported
GIS Lat/Long Sequence: Not reported
GIS Sequence: Not reported

Action ID: 003
Action Name: RECORD OF DECISION
Action Completion date: 11/27/1996
Operable Unit: 07
Contaminated Media : Sediment
Engineering Control: Cap

HARBOR ISLAND (LEAD) (Continued) **1000164322**

Contact Name: Not reported
Contact Phone and Ext: Not reported
Latitude: Not reported
Longitude: Not reported
Event Code Description: Not reported
GIS Lat/Long Sequence: Not reported
GIS Sequence: Not reported

Action ID: 003
Action Name: RECORD OF DECISION
Action Completion date: 11/27/1996
Operable Unit: 07
Contaminated Media : Sediment
Engineering Control: Disposal
Contact Name: Not reported
Contact Phone and Ext: Not reported
Latitude: Not reported
Longitude: Not reported
Event Code Description: Not reported
GIS Lat/Long Sequence: Not reported
GIS Sequence: Not reported

Action ID: 003
Action Name: RECORD OF DECISION
Action Completion date: 11/27/1996
Operable Unit: 07
Contaminated Media : Sediment
Engineering Control: Monitoring
Contact Name: Not reported
Contact Phone and Ext: Not reported
Latitude: Not reported
Longitude: Not reported
Event Code Description: Not reported
GIS Lat/Long Sequence: Not reported
GIS Sequence: Not reported

Action ID: 004
Action Name: RECORD OF DECISION
Action Completion date: 09/11/2003
Operable Unit: 08
Contaminated Media : Sediment
Engineering Control: No Action
Contact Name: Not reported
Contact Phone and Ext: Not reported
Latitude: Not reported
Longitude: Not reported
Event Code Description: Not reported
GIS Lat/Long Sequence: Not reported
GIS Sequence: Not reported

Action ID: 001
Action Name: ROD Amendment
Action Completion date: 01/25/1996
Operable Unit: 01
Contaminated Media : Soil
Engineering Control: Disposal
Contact Name: Not reported

HARBOR ISLAND (LEAD) (Continued) **1000164322**

Contact Phone and Ext: Not reported
Latitude: Not reported
Longitude: Not reported
Event Code Description: Not reported
GIS Lat/Long Sequence: Not reported
GIS Sequence: Not reported

Action ID: 001
Action Name: ROD Amendment
Action Completion date: 01/25/1996
Operable Unit: 01
Contaminated Media : Soil
Engineering Control: Excavation
Contact Name: Not reported
Contact Phone and Ext: Not reported
Latitude: Not reported
Longitude: Not reported
Event Code Description: Not reported
GIS Lat/Long Sequence: Not reported
GIS Sequence: Not reported

US INST CONTROL:
EPA ID: WAD980722839
Site ID: 1000949
Name: HARBOR ISLAND (LEAD)
Action Name: RECORD OF DECISION
Address: MOUTH OF DUWAMISH RIVER
SEATTLE, WA 98134
EPA Region: 10
County: KING
Event Code: Not reported
Inst. Control: Deed Restriction
Actual Date: 09/30/1994
Complet. Date: 06/28/1994
Operable Unit: 03
Contaminated Media : Soil
Contact Name : Not reported
Contact Phone and Ext : Not reported
Latitude : Not reported
Longitude : Not reported
Event Code Description: Not reported
GIS Lat/Long Sequence: Not reported
GIS Sequence: Not reported

ROD:
Full-text of USEPA Record of Decision(s) is available from EDR.

PRP name: ARCO
ARCO
ARCO PETROLEUM COMPANY
ARMOUR OIL CO
ASAHIPEN AMERICA, INC.
ASAHIPEN AMERICA, INC.
ASAHIPEN AMERICA, INC.
ASAHIPEN AMERICA, INC.

HARBOR ISLAND (LEAD) (Continued) **1000164322**

ATLANTIC RICHFIELD COMPANY, INC.
BERGSOE METAL CORP
BUNKER HILL MINING COMPANY (U.S.), INC.
BURLINGTON NORTHERN RAILROAD
BURLINGTON NORTHERN RAILROAD
BURLINGTON NORTHERN RAILROAD
BUTLER, M.P.
BUTLER, M.P.
BUTLER, MICHAEL
BUTLER, MICHAEL R. AND WILLIAM
BUTLER, WILLIAM P
CITY OF SEATTLE
CITY OF SEATTLE
CITY OF SEATTLE
CITY OF SEATTLE
CLOUGH EQUIPMENT CO
CLOUGH INDUSTRIES
DNR-DIV OF AQUATIC LANDS
DREXLER, TERRY
EAGLE-PICHER INDUSTRIES, INC.
FISHER COMPANIES, INC.
FISHER MILLS INC
FISHER MILLS INC
FISHER MILLS INC
FISHER PROPERTIES INC.
FISHER PROPERTIES INC.
FISHER PROPERTIES INC.
FISHER, MARGENE
GULF USA
HAL HOLDINGS, INC.
HARBOR IS MACHINE WORKS
HARBOR IS MACHINE WORKS
HARBOR ISLAND SUPPLY
HARBOR ISLAND SUPPLY
HARDWARE SPECIALTY CO.
HARDWARE SPECIALTY CO.
HARDWARE SPECIALTY CO.
J-T PROPERTIES, LTD.
JOHN W. AND JOANN MCGEE
KIPPER & SONS ENGINEERS INC.
KIPPER & SONS ENGINEERS INC.
LECKENBY CO
LECKENBY CO
LOCKHEED ENVIRONMENTAL SYSTEMS & TECHNOLOGY CO.
LOCKHEED ENVIRONMENTAL SYSTEMS & TECHNOLOGY CO.
LOCKHEED ENVIRONMENTAL SYSTEMS & TECHNOLOGY CO.
LOCKHEED ENVIRONMENTAL SYSTEMS & TECHNOLOGY CO.
LOCKHEED MARTIN CORPORATION
LOCKHEED SHIPBUILDING & CONSTRUCTION CO.
LOCKHEED SHIPBUILDING & CONSTRUCTION CO.
LOCKHEED SHIPBUILDING & CONSTRUCTION CO.
LOCKHEED SHIPBUILDING & CONSTRUCTION CO.

Click this hyperlink while viewing on your computer to access
94 additional PRP: record(s) in the EDR Site Report.

HARBOR ISLAND (LEAD) (Continued) **1000164322**

Lead Smelter Sites:

Site ID:	1000949
Facility Region Id:	10
Latitude:	+47.579400
Longitude:	-122.352200
CoC Ind:	Y
Contaminant Name:	1,1,1-TRICHLOROETHANE
FF Ind:	N
NAI:	Y
Non-Primary Site-Sub Type:	Not reported
NPL:	Currently on the Final NPL
Primary Site-Sub Type:	Batteries/scrap metals/secondary smelting/precious metal recovery (Recycling)
Special Initiative:	Unrecognized Smelter per 2001 Report

Site ID:	1000949
Facility Region Id:	10
Latitude:	+47.579400
Longitude:	-122.352200
CoC Ind:	Y
Contaminant Name:	ANTIMONY
FF Ind:	N
NAI:	Y
Non-Primary Site-Sub Type:	Not reported
NPL:	Currently on the Final NPL
Primary Site-Sub Type:	Batteries/scrap metals/secondary smelting/precious metal recovery (Recycling)
Special Initiative:	Unrecognized Smelter per 2001 Report

Site ID:	1000949
Facility Region Id:	10
Latitude:	+47.579400
Longitude:	-122.352200
CoC Ind:	Y
Contaminant Name:	AROCLOR-1242
FF Ind:	N
NAI:	Y
Non-Primary Site-Sub Type:	Not reported
NPL:	Currently on the Final NPL
Primary Site-Sub Type:	Batteries/scrap metals/secondary smelting/precious metal recovery (Recycling)
Special Initiative:	Unrecognized Smelter per 2001 Report

Site ID:	1000949
Facility Region Id:	10
Latitude:	+47.579400
Longitude:	-122.352200
CoC Ind:	Y
Contaminant Name:	BENZENE
FF Ind:	N
NAI:	Y
Non-Primary Site-Sub Type:	Not reported
NPL:	Currently on the Final NPL
Primary Site-Sub Type:	Batteries/scrap metals/secondary smelting/precious metal recovery (Recycling)
Special Initiative:	Unrecognized Smelter per 2001 Report

Site ID:	1000949
Facility Region Id:	10
Latitude:	+47.579400
Longitude:	-122.352200

HARBOR ISLAND (LEAD) (Continued) **1000164322**

CoC Ind:	Y
Contaminant Name:	BENZO(B)FLUORANTHENE
FF Ind:	N
NAI:	Y
Non-Primary Site-Sub Type:	Not reported
NPL:	Currently on the Final NPL
Primary Site-Sub Type:	Batteries/scrap metals/secondary smelting/precious metal recovery (Recycling)
Special Initiative:	Unrecognized Smelter per 2001 Report
Site ID:	1000949
Facility Region Id:	10
Latitude:	+47.579400
Longitude:	-122.352200
CoC Ind:	Y
Contaminant Name:	CARBON TETRACHLORIDE
FF Ind:	N
NAI:	Y
Non-Primary Site-Sub Type:	Not reported
NPL:	Currently on the Final NPL
Primary Site-Sub Type:	Batteries/scrap metals/secondary smelting/precious metal recovery (Recycling)
Special Initiative:	Unrecognized Smelter per 2001 Report
Site ID:	1000949
Facility Region Id:	10
Latitude:	+47.579400
Longitude:	-122.352200
CoC Ind:	N
Contaminant Name:	CHROMIUM
FF Ind:	N
NAI:	Y
Non-Primary Site-Sub Type:	Not reported
NPL:	Currently on the Final NPL
Primary Site-Sub Type:	Batteries/scrap metals/secondary smelting/precious metal recovery (Recycling)
Special Initiative:	Unrecognized Smelter per 2001 Report
Site ID:	1000949
Facility Region Id:	10
Latitude:	+47.579400
Longitude:	-122.352200
CoC Ind:	Y
Contaminant Name:	LEAD
FF Ind:	N
NAI:	Y
Non-Primary Site-Sub Type:	Not reported
NPL:	Currently on the Final NPL
Primary Site-Sub Type:	Batteries/scrap metals/secondary smelting/precious metal recovery (Recycling)
Special Initiative:	Unrecognized Smelter per 2001 Report
Site ID:	1000949
Facility Region Id:	10
Latitude:	+47.579400
Longitude:	-122.352200
CoC Ind:	N
Contaminant Name:	METALS
FF Ind:	N
NAI:	Y
Non-Primary Site-Sub Type:	Not reported

HARBOR ISLAND (LEAD) (Continued) **1000164322**

NPL: Currently on the Final NPL
Primary Site-Sub Type: Batteries/scrap metals/secondary smelting/precious metal recovery (Recycling)
Special Initiative: Unrecognized Smelter per 2001 Report

Site ID: 1000949
Facility Region Id: 10
Latitude: +47.579400
Longitude: -122.352200
CoC Ind: N
Contaminant Name: TIN
FF Ind: N
NAI: Y
Non-Primary Site-Sub Type: Not reported
NPL: Currently on the Final NPL
Primary Site-Sub Type: Batteries/scrap metals/secondary smelting/precious metal recovery (Recycling)
Special Initiative: Unrecognized Smelter per 2001 Report

Site ID: 1000949
Facility Region Id: 10
Latitude: +47.579400
Longitude: -122.352200
CoC Ind: N
Contaminant Name: XYLENE
FF Ind: N
NAI: Y
Non-Primary Site-Sub Type: Not reported
NPL: Currently on the Final NPL
Primary Site-Sub Type: Batteries/scrap metals/secondary smelting/precious metal recovery (Recycling)
Special Initiative: Unrecognized Smelter per 2001 Report

Site ID: 1000949
Facility Region Id: 10
Latitude: +47.579400
Longitude: -122.352200
CoC Ind: N
Contaminant Name: ZINC
FF Ind: N
NAI: Y
Non-Primary Site-Sub Type: Not reported
NPL: Currently on the Final NPL
Primary Site-Sub Type: Batteries/scrap metals/secondary smelting/precious metal recovery (Recycling)
Special Initiative: Unrecognized Smelter per 2001 Report

Site ID: 1000949
Facility Region Id: 10
Latitude: +47.579400
Longitude: -122.352200
CoC Ind: Y
Contaminant Name: AROCLOR-1248
FF Ind: N
NAI: Y
Non-Primary Site-Sub Type: Not reported
NPL: Currently on the Final NPL
Primary Site-Sub Type: Batteries/scrap metals/secondary smelting/precious metal recovery (Recycling)
Special Initiative: Unrecognized Smelter per 2001 Report

Site ID: 1000949

HARBOR ISLAND (LEAD) (Continued) **1000164322**

Facility Region Id:	10
Latitude:	+47.579400
Longitude:	-122.352200
CoC Ind:	Y
Contaminant Name:	CYANIDE
FF Ind:	N
NAI:	Y
Non-Primary Site-Sub Type:	Not reported
NPL:	Currently on the Final NPL
Primary Site-Sub Type:	Batteries/scrap metals/secondary smelting/precious metal recovery (Recycling)
Special Initiative:	Unrecognized Smelter per 2001 Report

Site ID:	1000949
Facility Region Id:	10
Latitude:	+47.579400
Longitude:	-122.352200
CoC Ind:	Y
Contaminant Name:	LEAD, INORGANIC
FF Ind:	N
NAI:	Y
Non-Primary Site-Sub Type:	Not reported
NPL:	Currently on the Final NPL
Primary Site-Sub Type:	Batteries/scrap metals/secondary smelting/precious metal recovery (Recycling)
Special Initiative:	Unrecognized Smelter per 2001 Report

Site ID:	1000949
Facility Region Id:	10
Latitude:	+47.579400
Longitude:	-122.352200
CoC Ind:	N
Contaminant Name:	ORGANICS
FF Ind:	N
NAI:	Y
Non-Primary Site-Sub Type:	Not reported
NPL:	Currently on the Final NPL
Primary Site-Sub Type:	Batteries/scrap metals/secondary smelting/precious metal recovery (Recycling)
Special Initiative:	Unrecognized Smelter per 2001 Report

Site ID:	1000949
Facility Region Id:	10
Latitude:	+47.579400
Longitude:	-122.352200
CoC Ind:	Y
Contaminant Name:	TOLUENE
FF Ind:	N
NAI:	Y
Non-Primary Site-Sub Type:	Not reported
NPL:	Currently on the Final NPL
Primary Site-Sub Type:	Batteries/scrap metals/secondary smelting/precious metal recovery (Recycling)
Special Initiative:	Unrecognized Smelter per 2001 Report

Site ID:	1000949
Facility Region Id:	10
Latitude:	+47.579400
Longitude:	-122.352200
CoC Ind:	Y
Contaminant Name:	VINYL CHLORIDE

HARBOR ISLAND (LEAD) (Continued) **1000164322**

FF Ind:	N
NAI:	Y
Non-Primary Site-Sub Type:	Not reported
NPL:	Currently on the Final NPL
Primary Site-Sub Type:	Batteries/scrap metals/secondary smelting/precious metal recovery (Recycling)
Special Initiative:	Unrecognized Smelter per 2001 Report
Site ID:	1000949
Facility Region Id:	10
Latitude:	+47.579400
Longitude:	-122.352200
CoC Ind:	Y
Contaminant Name:	1,2-BENZANTHRACENE
FF Ind:	N
NAI:	Y
Non-Primary Site-Sub Type:	Not reported
NPL:	Currently on the Final NPL
Primary Site-Sub Type:	Batteries/scrap metals/secondary smelting/precious metal recovery (Recycling)
Special Initiative:	Unrecognized Smelter per 2001 Report
Site ID:	1000949
Facility Region Id:	10
Latitude:	+47.579400
Longitude:	-122.352200
CoC Ind:	Y
Contaminant Name:	AROCLOR-1260
FF Ind:	N
NAI:	Y
Non-Primary Site-Sub Type:	Not reported
NPL:	Currently on the Final NPL
Primary Site-Sub Type:	Batteries/scrap metals/secondary smelting/precious metal recovery (Recycling)
Special Initiative:	Unrecognized Smelter per 2001 Report
Site ID:	1000949
Facility Region Id:	10
Latitude:	+47.579400
Longitude:	-122.352200
CoC Ind:	Y
Contaminant Name:	BENZO[A]PYRENE
FF Ind:	N
NAI:	Y
Non-Primary Site-Sub Type:	Not reported
NPL:	Currently on the Final NPL
Primary Site-Sub Type:	Batteries/scrap metals/secondary smelting/precious metal recovery (Recycling)
Special Initiative:	Unrecognized Smelter per 2001 Report
Site ID:	1000949
Facility Region Id:	10
Latitude:	+47.579400
Longitude:	-122.352200
CoC Ind:	Y
Contaminant Name:	COPPER
FF Ind:	N
NAI:	Y
Non-Primary Site-Sub Type:	Not reported
NPL:	Currently on the Final NPL
Primary Site-Sub Type:	Batteries/scrap metals/secondary smelting/precious metal recovery (Recycling)

HARBOR ISLAND (LEAD) (Continued) **1000164322**

Special Initiative: Unrecognized Smelter per 2001 Report

Site ID: 1000949
Facility Region Id: 10
Latitude: +47.579400
Longitude: -122.352200
CoC Ind: Y
Contaminant Name: ETHYLBENZENE
FF Ind: N
NAI: Y
Non-Primary Site-Sub Type: Not reported
NPL: Currently on the Final NPL
Primary Site-Sub Type: Batteries/scrap metals/secondary smelting/precious metal recovery (Recycling)
Special Initiative: Unrecognized Smelter per 2001 Report

Site ID: 1000949
Facility Region Id: 10
Latitude: +47.579400
Longitude: -122.352200
CoC Ind: Y
Contaminant Name: ORGANICS
FF Ind: N
NAI: Y
Non-Primary Site-Sub Type: Not reported
NPL: Currently on the Final NPL
Primary Site-Sub Type: Batteries/scrap metals/secondary smelting/precious metal recovery (Recycling)
Special Initiative: Unrecognized Smelter per 2001 Report

Site ID: 1000949
Facility Region Id: 10
Latitude: +47.579400
Longitude: -122.352200
CoC Ind: Y
Contaminant Name: PCBs
FF Ind: N
NAI: Y
Non-Primary Site-Sub Type: Not reported
NPL: Currently on the Final NPL
Primary Site-Sub Type: Batteries/scrap metals/secondary smelting/precious metal recovery (Recycling)
Special Initiative: Unrecognized Smelter per 2001 Report

Site ID: 1000949
Facility Region Id: 10
Latitude: +47.579400
Longitude: -122.352200
CoC Ind: Y
Contaminant Name: PETROLEUM HYDROCARBON
FF Ind: N
NAI: Y
Non-Primary Site-Sub Type: Not reported
NPL: Currently on the Final NPL
Primary Site-Sub Type: Batteries/scrap metals/secondary smelting/precious metal recovery (Recycling)
Special Initiative: Unrecognized Smelter per 2001 Report

Site ID: 1000949
Facility Region Id: 10
Latitude: +47.579400

HARBOR ISLAND (LEAD) (Continued) **1000164322**

Longitude:	-122.352200
CoC Ind:	Y
Contaminant Name:	THALLIUM
FF Ind:	N
NAI:	Y
Non-Primary Site-Sub Type:	Not reported
NPL:	Currently on the Final NPL
Primary Site-Sub Type:	Batteries/scrap metals/secondary smelting/precious metal recovery (Recycling)
Special Initiative:	Unrecognized Smelter per 2001 Report
Site ID:	1000949
Facility Region Id:	10
Latitude:	+47.579400
Longitude:	-122.352200
CoC Ind:	N
Contaminant Name:	TOLUENE
FF Ind:	N
NAI:	Y
Non-Primary Site-Sub Type:	Not reported
NPL:	Currently on the Final NPL
Primary Site-Sub Type:	Batteries/scrap metals/secondary smelting/precious metal recovery (Recycling)
Special Initiative:	Unrecognized Smelter per 2001 Report
Site ID:	1000949
Facility Region Id:	10
Latitude:	+47.579400
Longitude:	-122.352200
CoC Ind:	Y
Contaminant Name:	XYLENE
FF Ind:	N
NAI:	Y
Non-Primary Site-Sub Type:	Not reported
NPL:	Currently on the Final NPL
Primary Site-Sub Type:	Batteries/scrap metals/secondary smelting/precious metal recovery (Recycling)
Special Initiative:	Unrecognized Smelter per 2001 Report
Site ID:	1000949
Facility Region Id:	10
Latitude:	+47.579400
Longitude:	-122.352200
CoC Ind:	N
Contaminant Name:	ARSENIC
FF Ind:	N
NAI:	Y
Non-Primary Site-Sub Type:	Not reported
NPL:	Currently on the Final NPL
Primary Site-Sub Type:	Batteries/scrap metals/secondary smelting/precious metal recovery (Recycling)
Special Initiative:	Unrecognized Smelter per 2001 Report
Site ID:	1000949
Facility Region Id:	10
Latitude:	+47.579400
Longitude:	-122.352200
CoC Ind:	N
Contaminant Name:	BENZENE
FF Ind:	N
NAI:	Y

HARBOR ISLAND (LEAD) (Continued) **1000164322**

Non-Primary Site-Sub Type: Not reported
NPL: Currently on the Final NPL
Primary Site-Sub Type: Batteries/scrap metals/secondary smelting/precious metal recovery (Recycling)
Special Initiative: Unrecognized Smelter per 2001 Report

Site ID: 1000949
Facility Region Id: 10
Latitude: +47.579400
Longitude: -122.352200
CoC Ind: Y
Contaminant Name: BENZO(K)FLUORANTHENE
FF Ind: N
NAI: Y
Non-Primary Site-Sub Type: Not reported
NPL: Currently on the Final NPL
Primary Site-Sub Type: Batteries/scrap metals/secondary smelting/precious metal recovery (Recycling)
Special Initiative: Unrecognized Smelter per 2001 Report

Site ID: 1000949
Facility Region Id: 10
Latitude: +47.579400
Longitude: -122.352200
CoC Ind: N
Contaminant Name: COPPER
FF Ind: N
NAI: Y
Non-Primary Site-Sub Type: Not reported
NPL: Currently on the Final NPL
Primary Site-Sub Type: Batteries/scrap metals/secondary smelting/precious metal recovery (Recycling)
Special Initiative: Unrecognized Smelter per 2001 Report

Site ID: 1000949
Facility Region Id: 10
Latitude: +47.579400
Longitude: -122.352200
CoC Ind: Y
Contaminant Name: PAH
FF Ind: N
NAI: Y
Non-Primary Site-Sub Type: Not reported
NPL: Currently on the Final NPL
Primary Site-Sub Type: Batteries/scrap metals/secondary smelting/precious metal recovery (Recycling)
Special Initiative: Unrecognized Smelter per 2001 Report

Site ID: 1000949
Facility Region Id: 10
Latitude: +47.579400
Longitude: -122.352200
CoC Ind: N
Contaminant Name: PAHs (POLYCYCLIC AROMATIC HYDROCARBONS)
FF Ind: N
NAI: Y
Non-Primary Site-Sub Type: Not reported
NPL: Currently on the Final NPL
Primary Site-Sub Type: Batteries/scrap metals/secondary smelting/precious metal recovery (Recycling)
Special Initiative: Unrecognized Smelter per 2001 Report

HARBOR ISLAND (LEAD) (Continued) **1000164322**

Site ID:	1000949
Facility Region Id:	10
Latitude:	+47.579400
Longitude:	-122.352200
CoC Ind:	Y
Contaminant Name:	PAHs (POLYCYCLIC AROMATIC HYDROCARBONS)
FF Ind:	N
NAI:	Y
Non-Primary Site-Sub Type:	Not reported
NPL:	Currently on the Final NPL
Primary Site-Sub Type:	Batteries/scrap metals/secondary smelting/precious metal recovery (Recycling)
Special Initiative:	Unrecognized Smelter per 2001 Report

Site ID:	1000949
Facility Region Id:	10
Latitude:	+47.579400
Longitude:	-122.352200
CoC Ind:	Y
Contaminant Name:	SILVER
FF Ind:	N
NAI:	Y
Non-Primary Site-Sub Type:	Not reported
NPL:	Currently on the Final NPL
Primary Site-Sub Type:	Batteries/scrap metals/secondary smelting/precious metal recovery (Recycling)
Special Initiative:	Unrecognized Smelter per 2001 Report

Site ID:	1000949
Facility Region Id:	10
Latitude:	+47.579400
Longitude:	-122.352200
CoC Ind:	Y
Contaminant Name:	TOTAL PETROLEUM HYDROCARBONS
FF Ind:	N
NAI:	Y
Non-Primary Site-Sub Type:	Not reported
NPL:	Currently on the Final NPL
Primary Site-Sub Type:	Batteries/scrap metals/secondary smelting/precious metal recovery (Recycling)
Special Initiative:	Unrecognized Smelter per 2001 Report

Site ID:	1000949
Facility Region Id:	10
Latitude:	+47.579400
Longitude:	-122.352200
CoC Ind:	N
Contaminant Name:	11,12-BENZOFLUORANTHENE
FF Ind:	N
NAI:	Y
Non-Primary Site-Sub Type:	Not reported
NPL:	Currently on the Final NPL
Primary Site-Sub Type:	Batteries/scrap metals/secondary smelting/precious metal recovery (Recycling)
Special Initiative:	Unrecognized Smelter per 2001 Report

Site ID:	1000949
Facility Region Id:	10
Latitude:	+47.579400
Longitude:	-122.352200
CoC Ind:	N

HARBOR ISLAND (LEAD) (Continued) **1000164322**

Contaminant Name:	3,4-BENZOFLUORANTHENE
FF Ind:	N
NAI:	Y
Non-Primary Site-Sub Type:	Not reported
NPL:	Currently on the Final NPL
Primary Site-Sub Type:	Batteries/scrap metals/secondary smelting/precious metal recovery (Recycling)
Special Initiative:	Unrecognized Smelter per 2001 Report
Site ID:	1000949
Facility Region Id:	10
Latitude:	+47.579400
Longitude:	-122.352200
CoC Ind:	Y
Contaminant Name:	ARSENIC
FF Ind:	N
NAI:	Y
Non-Primary Site-Sub Type:	Not reported
NPL:	Currently on the Final NPL
Primary Site-Sub Type:	Batteries/scrap metals/secondary smelting/precious metal recovery (Recycling)
Special Initiative:	Unrecognized Smelter per 2001 Report
Site ID:	1000949
Facility Region Id:	10
Latitude:	+47.579400
Longitude:	-122.352200
CoC Ind:	Y
Contaminant Name:	BENZO[A]ANTHRACENE
FF Ind:	N
NAI:	Y
Non-Primary Site-Sub Type:	Not reported
NPL:	Currently on the Final NPL
Primary Site-Sub Type:	Batteries/scrap metals/secondary smelting/precious metal recovery (Recycling)
Special Initiative:	Unrecognized Smelter per 2001 Report
Site ID:	1000949
Facility Region Id:	10
Latitude:	+47.579400
Longitude:	-122.352200
CoC Ind:	Y
Contaminant Name:	CHRYSENE
FF Ind:	N
NAI:	Y
Non-Primary Site-Sub Type:	Not reported
NPL:	Currently on the Final NPL
Primary Site-Sub Type:	Batteries/scrap metals/secondary smelting/precious metal recovery (Recycling)
Special Initiative:	Unrecognized Smelter per 2001 Report
Site ID:	1000949
Facility Region Id:	10
Latitude:	+47.579400
Longitude:	-122.352200
CoC Ind:	Y
Contaminant Name:	DDT
FF Ind:	N
NAI:	Y
Non-Primary Site-Sub Type:	Not reported
NPL:	Currently on the Final NPL

HARBOR ISLAND (LEAD) (Continued) **1000164322**

Primary Site-Sub Type:	Batteries/scrap metals/secondary smelting/precious metal recovery (Recycling)
Special Initiative:	Unrecognized Smelter per 2001 Report
Site ID:	1000949
Facility Region Id:	10
Latitude:	+47.579400
Longitude:	-122.352200
CoC Ind:	Y
Contaminant Name:	DIBENZO(A,H)ANTHRACENE
FF Ind:	N
NAI:	Y
Non-Primary Site-Sub Type:	Not reported
NPL:	Currently on the Final NPL
Primary Site-Sub Type:	Batteries/scrap metals/secondary smelting/precious metal recovery (Recycling)
Special Initiative:	Unrecognized Smelter per 2001 Report
Site ID:	1000949
Facility Region Id:	10
Latitude:	+47.579400
Longitude:	-122.352200
CoC Ind:	N
Contaminant Name:	ETHYLBENZENE
FF Ind:	N
NAI:	Y
Non-Primary Site-Sub Type:	Not reported
NPL:	Currently on the Final NPL
Primary Site-Sub Type:	Batteries/scrap metals/secondary smelting/precious metal recovery (Recycling)
Special Initiative:	Unrecognized Smelter per 2001 Report
Site ID:	1000949
Facility Region Id:	10
Latitude:	+47.579400
Longitude:	-122.352200
CoC Ind:	Y
Contaminant Name:	TETRACHLOROETHYLENE
FF Ind:	N
NAI:	Y
Non-Primary Site-Sub Type:	Not reported
NPL:	Currently on the Final NPL
Primary Site-Sub Type:	Batteries/scrap metals/secondary smelting/precious metal recovery (Recycling)
Special Initiative:	Unrecognized Smelter per 2001 Report
Site ID:	1000949
Facility Region Id:	10
Latitude:	+47.579400
Longitude:	-122.352200
CoC Ind:	Y
Contaminant Name:	ZINC
FF Ind:	N
NAI:	Y
Non-Primary Site-Sub Type:	Not reported
NPL:	Currently on the Final NPL
Primary Site-Sub Type:	Batteries/scrap metals/secondary smelting/precious metal recovery (Recycling)
Special Initiative:	Unrecognized Smelter per 2001 Report
Site ID:	1000949
Facility Region Id:	10

HARBOR ISLAND (LEAD) (Continued) **1000164322**

Latitude:	+47.579400
Longitude:	-122.352200
CoC Ind:	N
Contaminant Name:	1,2-BENZANTHRACENE
FF Ind:	N
NAI:	Y
Non-Primary Site-Sub Type:	Not reported
NPL:	Currently on the Final NPL
Primary Site-Sub Type:	Batteries/scrap metals/secondary smelting/precious metal recovery (Recycling)
Special Initiative:	Unrecognized Smelter per 2001 Report

Site ID:	1000949
Facility Region Id:	10
Latitude:	+47.579400
Longitude:	-122.352200
CoC Ind:	Y
Contaminant Name:	3,4-BENZOFLUORANTHENE
FF Ind:	N
NAI:	Y
Non-Primary Site-Sub Type:	Not reported
NPL:	Currently on the Final NPL
Primary Site-Sub Type:	Batteries/scrap metals/secondary smelting/precious metal recovery (Recycling)
Special Initiative:	Unrecognized Smelter per 2001 Report

Site ID:	1000949
Facility Region Id:	10
Latitude:	+47.579400
Longitude:	-122.352200
CoC Ind:	N
Contaminant Name:	LEAD
FF Ind:	N
NAI:	Y
Non-Primary Site-Sub Type:	Not reported
NPL:	Currently on the Final NPL
Primary Site-Sub Type:	Batteries/scrap metals/secondary smelting/precious metal recovery (Recycling)
Special Initiative:	Unrecognized Smelter per 2001 Report

Site ID:	1000949
Facility Region Id:	10
Latitude:	+47.579400
Longitude:	-122.352200
CoC Ind:	Y
Contaminant Name:	NICKEL
FF Ind:	N
NAI:	Y
Non-Primary Site-Sub Type:	Not reported
NPL:	Currently on the Final NPL
Primary Site-Sub Type:	Batteries/scrap metals/secondary smelting/precious metal recovery (Recycling)
Special Initiative:	Unrecognized Smelter per 2001 Report

Site ID:	1000949
Facility Region Id:	10
Latitude:	+47.579400
Longitude:	-122.352200
CoC Ind:	N
Contaminant Name:	POTASSIUM CYANIDE
FF Ind:	N

HARBOR ISLAND (LEAD) (Continued) **1000164322**

NAI: Y
Non-Primary Site-Sub Type: Not reported
NPL: Currently on the Final NPL
Primary Site-Sub Type: Batteries/scrap metals/secondary smelting/precious metal recovery (Recycling)
Special Initiative: Unrecognized Smelter per 2001 Report

Site ID: 1000949
Facility Region Id: 10
Latitude: +47.579400
Longitude: -122.352200
CoC Ind: N
Contaminant Name: VINYL CHLORIDE
FF Ind: N
NAI: Y
Non-Primary Site-Sub Type: Not reported
NPL: Currently on the Final NPL
Primary Site-Sub Type: Batteries/scrap metals/secondary smelting/precious metal recovery (Recycling)
Special Initiative: Unrecognized Smelter per 2001 Report

Site ID: 1000949
Facility Region Id: 10
Latitude: +47.579400
Longitude: -122.352200
CoC Ind: Y
Contaminant Name: MERCURY
FF Ind: N
NAI: Y
Non-Primary Site-Sub Type: Not reported
NPL: Currently on the Final NPL
Primary Site-Sub Type: Batteries/scrap metals/secondary smelting/precious metal recovery (Recycling)
Special Initiative: Unrecognized Smelter per 2001 Report

Site ID: 1000949
Facility Region Id: 10
Latitude: +47.579400
Longitude: -122.352200
CoC Ind: Y
Contaminant Name: PERCHLOROETHYLENE
FF Ind: N
NAI: Y
Non-Primary Site-Sub Type: Not reported
NPL: Currently on the Final NPL
Primary Site-Sub Type: Batteries/scrap metals/secondary smelting/precious metal recovery (Recycling)
Special Initiative: Unrecognized Smelter per 2001 Report

Site ID: 1000949
Facility Region Id: 10
Latitude: +47.579400
Longitude: -122.352200
CoC Ind: Y
Contaminant Name: 3,4-BENZO-PYRENE
FF Ind: N
NAI: Y
Non-Primary Site-Sub Type: Not reported
NPL: Currently on the Final NPL
Primary Site-Sub Type: Batteries/scrap metals/secondary smelting/precious metal recovery (Recycling)
Special Initiative: Unrecognized Smelter per 2001 Report

HARBOR ISLAND (LEAD) (Continued) **1000164322**

Site ID:	1000949
Facility Region Id:	10
Latitude:	+47.579400
Longitude:	-122.352200
CoC Ind:	Y
Contaminant Name:	AMMONIA
FF Ind:	N
NAI:	Y
Non-Primary Site-Sub Type:	Not reported
NPL:	Currently on the Final NPL
Primary Site-Sub Type:	Batteries/scrap metals/secondary smelting/precious metal recovery (Recycling)
Special Initiative:	Unrecognized Smelter per 2001 Report

Site ID:	1000949
Facility Region Id:	10
Latitude:	+47.579400
Longitude:	-122.352200
CoC Ind:	Y
Contaminant Name:	ARSENIC (INORGANIC COMPOUNDS)
FF Ind:	N
NAI:	Y
Non-Primary Site-Sub Type:	Not reported
NPL:	Currently on the Final NPL
Primary Site-Sub Type:	Batteries/scrap metals/secondary smelting/precious metal recovery (Recycling)
Special Initiative:	Unrecognized Smelter per 2001 Report

Site ID:	1000949
Facility Region Id:	10
Latitude:	+47.579400
Longitude:	-122.352200
CoC Ind:	Y
Contaminant Name:	CADMIUM
FF Ind:	N
NAI:	Y
Non-Primary Site-Sub Type:	Not reported
NPL:	Currently on the Final NPL
Primary Site-Sub Type:	Batteries/scrap metals/secondary smelting/precious metal recovery (Recycling)
Special Initiative:	Unrecognized Smelter per 2001 Report

Site ID:	1000949
Facility Region Id:	10
Latitude:	+47.579400
Longitude:	-122.352200
CoC Ind:	N
Contaminant Name:	CADMIUM
FF Ind:	N
NAI:	Y
Non-Primary Site-Sub Type:	Not reported
NPL:	Currently on the Final NPL
Primary Site-Sub Type:	Batteries/scrap metals/secondary smelting/precious metal recovery (Recycling)
Special Initiative:	Unrecognized Smelter per 2001 Report

Site ID:	1000949
Facility Region Id:	10
Latitude:	+47.579400
Longitude:	-122.352200
CoC Ind:	Y

HARBOR ISLAND (LEAD) (Continued) **1000164322**

Contaminant Name: CHROMIUM
FF Ind: N
NAI: Y
Non-Primary Site-Sub Type: Not reported
NPL: Currently on the Final NPL
Primary Site-Sub Type: Batteries/scrap metals/secondary smelting/precious metal recovery (Recycling)
Special Initiative: Unrecognized Smelter per 2001 Report

Site ID: 1000949
Facility Region Id: 10
Latitude: +47.579400
Longitude: -122.352200
CoC Ind: N
Contaminant Name: NICKEL
FF Ind: N
NAI: Y
Non-Primary Site-Sub Type: Not reported
NPL: Currently on the Final NPL
Primary Site-Sub Type: Batteries/scrap metals/secondary smelting/precious metal recovery (Recycling)
Special Initiative: Unrecognized Smelter per 2001 Report

Site ID: 1000949
Facility Region Id: 10
Latitude: +47.579400
Longitude: -122.352200
CoC Ind: Y
Contaminant Name: AROCLOR-1254
FF Ind: N
NAI: Y
Non-Primary Site-Sub Type: Not reported
NPL: Currently on the Final NPL
Primary Site-Sub Type: Batteries/scrap metals/secondary smelting/precious metal recovery (Recycling)
Special Initiative: Unrecognized Smelter per 2001 Report

Site ID: 1000949
Facility Region Id: 10
Latitude: +47.579400
Longitude: -122.352200
CoC Ind: Y
Contaminant Name: INDENO(1,2,3-CD)PYRENE
FF Ind: N
NAI: Y
Non-Primary Site-Sub Type: Not reported
NPL: Currently on the Final NPL
Primary Site-Sub Type: Batteries/scrap metals/secondary smelting/precious metal recovery (Recycling)
Special Initiative: Unrecognized Smelter per 2001 Report

Site ID: 1000949
Facility Region Id: 10
Latitude: +47.579400
Longitude: -122.352200
CoC Ind: Y
Contaminant Name: 11,12-BENZOFLUORANTHENE
FF Ind: N
NAI: Y
Non-Primary Site-Sub Type: Not reported
NPL: Currently on the Final NPL

HARBOR ISLAND (LEAD) (Continued) **1000164322**

Primary Site-Sub Type:	Batteries/scrap metals/secondary smelting/precious metal recovery (Recycling)
Special Initiative:	Unrecognized Smelter per 2001 Report
Site ID:	1000949
Facility Region Id:	10
Latitude:	+47.579400
Longitude:	-122.352200
CoC Ind:	N
Contaminant Name:	MERCURY
FF Ind:	N
NAI:	Y
Non-Primary Site-Sub Type:	Not reported
NPL:	Currently on the Final NPL
Primary Site-Sub Type:	Batteries/scrap metals/secondary smelting/precious metal recovery (Recycling)
Special Initiative:	Unrecognized Smelter per 2001 Report

L51 **KINDER MORGAN LIQUIDS TERMINALS LLC** **HSL S107474408**
ENE **2720 13TH AVE SW** **CSCSL N/A**
1/2-1 **SEATTLE, WA 98134** **LUST**
0.957 mi. **INST CONTROL**
5055 ft. **Site 1 of 2 in cluster L** **ALLSITES**
SPILLS
Relative: **Financial Assurance**
Lower **MANIFEST**
NPDES

Actual:
7 ft.

HSL:

edr_fstat:	WA
edr_fzip:	Not reported
edr_fcnty:	KING
edr_zip:	Not reported
Facility Type:	**Hazardous Sites List**
Facility Status:	Cleanup Started
FSID Number:	88394523
Rank:	0
Region:	NW
EDR Link ID:	88394523
Region Decode:	NORTHWEST REGIONAL OFFICE

CSCSL:

Facility ID:	88394523
Region:	Northwest
Lat/Long:	47.58336 / -122.350957
Brownfield Status:	Not reported
Rank Status:	0
Clean Up Siteid:	6811
Site Status:	Cleanup Complete-Active O&M/Monitoring
PSI?:	Yes
Contaminant Name:	Benzene
Ground Water:	Confirmed Above Cleanup Level
Surface Water:	Suspected
Soil:	Confirmed Above Cleanup Level
Sediment:	Not reported
Air:	Not reported
Bedrock:	Not reported
Responsible Unit:	Northwest

KINDER MORGAN LIQUIDS TERMINALS LLC (Continued) **S107474408**

Facility ID:	88394523
Region:	Northwest
Lat/Long:	47.58336 / -122.350957
Brownfield Status:	Not reported
Rank Status:	0
Clean Up Siteid:	6811
Site Status:	Cleanup Complete-Active O&M/Monitoring
PSI?:	Yes
Contaminant Name:	Halogenated Organics
Ground Water:	Suspected
Surface Water:	Suspected
Soil:	Suspected
Sediment:	Not reported
Air:	Not reported
Bedrock:	Not reported
Responsible Unit:	Northwest

Facility ID:	88394523
Region:	Northwest
Lat/Long:	47.58336 / -122.350957
Brownfield Status:	Not reported
Rank Status:	0
Clean Up Siteid:	6811
Site Status:	Cleanup Complete-Active O&M/Monitoring
PSI?:	Yes
Contaminant Name:	Metals - Other
Ground Water:	Suspected
Surface Water:	Suspected
Soil:	Suspected
Sediment:	Not reported
Air:	Not reported
Bedrock:	Not reported
Responsible Unit:	Northwest

Facility ID:	88394523
Region:	Northwest
Lat/Long:	47.58336 / -122.350957
Brownfield Status:	Not reported
Rank Status:	0
Clean Up Siteid:	6811
Site Status:	Cleanup Complete-Active O&M/Monitoring
PSI?:	Yes
Contaminant Name:	Metals Priority Pollutants
Ground Water:	Suspected
Surface Water:	Suspected
Soil:	Suspected
Sediment:	Not reported
Air:	Not reported
Bedrock:	Not reported
Responsible Unit:	Northwest

Facility ID:	88394523
Region:	Northwest
Lat/Long:	47.58336 / -122.350957
Brownfield Status:	Not reported
Rank Status:	0
Clean Up Siteid:	6811

KINDER MORGAN LIQUIDS TERMINALS LLC (Continued) **S107474408**

Site Status:	Cleanup Complete-Active O&M/Monitoring
PSI?:	Yes
Contaminant Name:	Pesticides-Unspecified
Ground Water:	Suspected
Surface Water:	Suspected
Soil:	Suspected
Sediment:	Not reported
Air:	Not reported
Bedrock:	Not reported
Responsible Unit:	Northwest

Facility ID:	88394523
Region:	Northwest
Lat/Long:	47.58336 / -122.350957
Brownfield Status:	Not reported
Rank Status:	0
Clean Up Siteid:	6811
Site Status:	Cleanup Complete-Active O&M/Monitoring
PSI?:	Yes
Contaminant Name:	Petroleum-Diesel
Ground Water:	Confirmed Above Cleanup Level
Surface Water:	Suspected
Soil:	Confirmed Above Cleanup Level
Sediment:	Not reported
Air:	Not reported
Bedrock:	Not reported
Responsible Unit:	Northwest

Facility ID:	88394523
Region:	Northwest
Lat/Long:	47.58336 / -122.350957
Brownfield Status:	Not reported
Rank Status:	0
Clean Up Siteid:	6811
Site Status:	Cleanup Complete-Active O&M/Monitoring
PSI?:	Yes
Contaminant Name:	Petroleum-Gasoline
Ground Water:	Confirmed Above Cleanup Level
Surface Water:	Suspected
Soil:	Confirmed Above Cleanup Level
Sediment:	Not reported
Air:	Not reported
Bedrock:	Not reported
Responsible Unit:	Northwest

Facility ID:	88394523
Region:	Northwest
Lat/Long:	47.58336 / -122.350957
Brownfield Status:	Not reported
Rank Status:	0
Clean Up Siteid:	6811
Site Status:	Cleanup Complete-Active O&M/Monitoring
PSI?:	Yes
Contaminant Name:	Petroleum-Other
Ground Water:	Confirmed Above Cleanup Level
Surface Water:	Suspected
Soil:	Confirmed Above Cleanup Level

KINDER MORGAN LIQUIDS TERMINALS LLC (Continued) **S107474408**

Sediment: Not reported
Air: Not reported
Bedrock: Not reported
Responsible Unit: Northwest

Facility ID: 88394523
Region: Northwest
Lat/Long: 47.58336 / -122.350957
Brownfield Status: Not reported
Rank Status: 0
Clean Up Siteid: 6811
Site Status: Cleanup Complete-Active O&M/Monitoring
PSI?: Yes
Contaminant Name: Polychlorinated biPhenyls (PCB)
Ground Water: Suspected
Surface Water: Suspected
Soil: Suspected
Sediment: Not reported
Air: Not reported
Bedrock: Not reported
Responsible Unit: Northwest

Facility ID: 88394523
Region: Northwest
Lat/Long: 47.58336 / -122.350957
Brownfield Status: Not reported
Rank Status: 0
Clean Up Siteid: 6811
Site Status: Cleanup Complete-Active O&M/Monitoring
PSI?: Yes
Contaminant Name: Polynuclear Aromatic Hydrocarbons
Ground Water: Confirmed Above Cleanup Level
Surface Water: Suspected
Soil: Confirmed Above Cleanup Level
Sediment: Not reported
Air: Not reported
Bedrock: Not reported
Responsible Unit: Northwest

LUST:
Facility ID: 88394523
Lust Status Type: Cleanup Started
Cleanup Site ID: 6811
Cleanup Unit Type: Upland
Process Type: Ecology-supervised or conducted
Cleanup Unit Name: SHELL STATION HARBOR ISLAND DISTR
Lust Status Date: 06/01/1995
Response Section: Northwest
Lat/Long: 47.58336 / -122.35095

INST CONTROL:
Facility Site ID: 88394523
Latitude: 47.58336
Longitude: -122.350957
Instrument Type: Environmental Covenant
Document Type: Historic Restrictive Covenant

KINDER MORGAN LIQUIDS TERMINALS LLC (Continued) **S107474408**

County Filing # For Individual IC Doc:	Not reported
Filing Date Of Individual IC Doc:	Not reported
Anchorage Restrictions:	No
Drinking Water Restrictions:	No
Education Programs:	No
Financial Assurance:	No
Finfish Harvesting Restrictions:	No
Groundwater Restriction:	No
Maintenance Requirements:	No
No Dredge Zone:	No
No Wake Zone:	No
Property Use Restriction:	Yes
Restrictive Signage:	No
Shell Fish Harvesting Restrictions:	No
Soil Restriction:	No
Surface Water Restriction:	No
Swimming Restriction:	No
Vessel Draft Restriction:	No
CS ID:	6811
Shoreline Stabilization Structure:	N
Wave Attenuation Structure:	N
Fencing or Other Permanent Access Barriers:	N
Simple Soil CAP:	N
Engineered CAP:	N
Engineered Bottom Barriers:	N
Immobilization by Stabilization, Solidification, or Encapsulation:	N
Ground Water Extraction and Gradient Control:	N
Vertical Ground Water Barrier:	N
Impermeable Surface:	N
Restrict Land Use:	Y
Restrict All Ground Water Use:	Y
Prohibit Domestic Ground Water Well Installation:	N
Prohibit All Soil Disturbance:	N
Access Barrier:	N

Facility Site ID:	88394523
Latitude:	47.58336
Longitude:	-122.350957
Instrument Type:	IC Required but not implemented
Document Type:	Recording #: N/A, Date: N/A
County Filing # For Individual IC Doc:	Not reported
Filing Date Of Individual IC Doc:	Not reported
Anchorage Restrictions:	No
Drinking Water Restrictions:	No
Education Programs:	No
Financial Assurance:	No
Finfish Harvesting Restrictions:	No
Groundwater Restriction:	No
Maintenance Requirements:	No
No Dredge Zone:	No
No Wake Zone:	No
Property Use Restriction:	Yes
Restrictive Signage:	No
Shell Fish Harvesting Restrictions:	No
Soil Restriction:	No
Surface Water Restriction:	No
Swimming Restriction:	No

KINDER MORGAN LIQUIDS TERMINALS LLC (Continued) **S107474408**

Vessel Draft Restriction: No
CS ID: 6811
Shoreline Stabilization Structure: N
Wave Attenuation Structure: N
Fencing or Other Permanent Access Barriers: N
Simple Soil CAP: N
Engineered CAP: N
Engineered Bottom Barriers: N
Immobilization by Stabilization, Solidification, or Encapsulation: N
Ground Water Extraction and Gradient Control: N
Vertical Ground Water Barrier: N
Impermeable Surface: N
Restrict Land Use: Y
Restrict All Ground Water Use: Y
Prohibit Domestic Ground Water Well Installation: N
Prohibit All Soil Disturbance: N
Access Barrier: N

ALLSITES:
Facility Name: PORT OF SEATTLE 2720 13TH AVE
Facility Id: 2460195

Interaction: A
Interaction 1: ENFORFNL
Interaction 2: Enforcement Final
Ecology Program: SPILLS
Program Data: DMS
Facility Alt.: Not reported
Program ID: Not reported
Date Interaction: 2005-09-30 00:00:00
Date Interaction 3: Not reported
Latitude: 47.580810386000003
Longitude: -122.35198110899999

Facility Name: KINDER MORGAN LIQUIDS TERMINALS LLC
Facility Id: 88394523

Interaction: A
Interaction 1: INDSWGP
Interaction 2: Industrial SW GP
Ecology Program: WATQUAL
Program Data: PARIS
Facility Alt.: KMLT, LLC-Harbor Island Terminal N Dock
Program ID: WAR301429
Date Interaction: 2013-11-26 00:00:00
Date Interaction 3: Not reported
Latitude: 47.583354386000003
Longitude: -122.350942109

Interaction: A
Interaction 1: TIER2
Interaction 2: Emergency/Haz Chem Rpt TIER2
Ecology Program: HAZWASTE
Program Data: EPCRA
Facility Alt.: Not reported

KINDER MORGAN LIQUIDS TERMINALS LLC (Continued) **S107474408**

Program ID:	WAD000643080
Date Interaction:	1988-01-01 00:00:00
Date Interaction 3:	Not reported
Latitude:	47.583354386000003
Longitude:	-122.350942109

Interaction:	A
Interaction 1:	HWG
Interaction 2:	Hazardous Waste Generator
Ecology Program:	HAZWASTE
Program Data:	TURBOWASTE
Facility Alt.:	Kinder Morgan Liquids Terminals LLC
Program ID:	WAD000643080
Date Interaction:	1980-08-15 00:00:00
Date Interaction 3:	Not reported
Latitude:	47.583354386000003
Longitude:	-122.350942109

Interaction:	A
Interaction 1:	AQLA
Interaction 2:	Air Qual Local Authority Reg
Ecology Program:	AIRQUAL
Program Data:	AIRSIS
Facility Alt.:	Kinder Morgan Liquids Terminals LLC
Program ID:	C_033_16002
Date Interaction:	2007-01-01 00:00:00
Date Interaction 3:	Not reported
Latitude:	47.583354386000003
Longitude:	-122.350942109

Interaction:	A
Interaction 1:	CLASS1
Interaction 2:	Class 1 Facility
Ecology Program:	SPILLS
Program Data:	SPILLS
Facility Alt.:	Kinder Morgan Liquids Terminal Harbor Island
Program ID:	Not reported
Date Interaction:	2006-10-26 00:00:00
Date Interaction 3:	Not reported
Latitude:	47.583354386000003
Longitude:	-122.350942109

Interaction:	A
Interaction 1:	LUST
Interaction 2:	LUST Facility
Ecology Program:	TOXICS
Program Data:	ISIS
Facility Alt.:	SHELL STATION HARBOR ISLAND DISTR
Program ID:	2960
Date Interaction:	1989-06-22 00:00:00
Date Interaction 3:	Not reported
Latitude:	47.583354386000003
Longitude:	-122.350942109

KINDER MORGAN LIQUIDS TERMINALS LLC (Continued) **S107474408**

Interaction:	A
Interaction 1:	HWP
Interaction 2:	Hazardous Waste Planner
Ecology Program:	HAZWASTE
Program Data:	HWPPRT
Facility Alt.:	Not reported
Program ID:	WAD000643080
Date Interaction:	1992-01-01 00:00:00
Date Interaction 3:	Not reported
Latitude:	47.583354386000003
Longitude:	-122.350942109

Interaction:	A
Interaction 1:	CPLAN
Interaction 2:	Oil Facility Contingency Plan
Ecology Program:	SPILLS
Program Data:	SPILLS
Facility Alt.:	Kinder Morgan Liquids Terminal Harbor Island
Program ID:	Not reported
Date Interaction:	1991-07-01 00:00:00
Date Interaction 3:	Not reported
Latitude:	47.583354386000003
Longitude:	-122.350942109

Interaction:	A
Interaction 1:	SCS
Interaction 2:	State Cleanup Site
Ecology Program:	TOXICS
Program Data:	ISIS
Facility Alt.:	Kinder Morgan Liquids Terminals LLC
Program ID:	Not reported
Date Interaction:	1988-03-01 00:00:00
Date Interaction 3:	Not reported
Latitude:	47.583354386000003
Longitude:	-122.350942109

Interaction:	A
Interaction 1:	ENFORFNL
Interaction 2:	Enforcement Final
Ecology Program:	SPILLS
Program Data:	DMS
Facility Alt.:	Not reported
Program ID:	Not reported
Date Interaction:	2010-08-20 00:00:00
Date Interaction 3:	Not reported
Latitude:	47.583354386000003
Longitude:	-122.350942109

Interaction:	A
Interaction 1:	UST
Interaction 2:	Underground Storage Tank
Ecology Program:	TOXICS
Program Data:	UST

KINDER MORGAN LIQUIDS TERMINALS LLC (Continued) **S107474408**

Facility Alt.:	Not reported
Program ID:	2960
Date Interaction:	2000-03-20 00:00:00
Date Interaction 3:	Not reported
Latitude:	47.583354386000003
Longitude:	-122.350942109

SPILLS:

Facility ID:	547782
Medium:	Not reported
Material Desc:	PETROLEUM - GASOLINE
Material Qty:	42
Material Units:	GALLON
Date Received:	04/28/2005
Contact Name:	Not reported
Incident Date:	Not reported
Incident Category Type:	Not reported
Incident Category:	Not reported
Latitude:	Not reported
Longitude:	Not reported
Source Type:	Not reported
Source:	Not reported
Vessel Facility Name2:	Not reported
Recovered Quantity:	Not reported
Resp Party Name:	Not reported

Facility ID:	632244
Medium:	IMPERMEABLE CONTAINMENT
Material Desc:	PETROLEUM - DIESEL FUEL
Material Qty:	35
Material Units:	GALLON
Date Received:	02/23/2012
Contact Name:	Not reported
Incident Date:	Not reported
Incident Category Type:	Not reported
Incident Category:	Not reported
Latitude:	Not reported
Longitude:	Not reported
Source Type:	Not reported
Source:	Not reported
Vessel Facility Name2:	Not reported
Recovered Quantity:	Not reported
Resp Party Name:	Not reported

Facility ID:	632244
Medium:	SOIL
Material Desc:	PETROLEUM - DIESEL FUEL
Material Qty:	35
Material Units:	GALLON
Date Received:	02/23/2012
Contact Name:	Not reported
Incident Date:	Not reported
Incident Category Type:	Not reported
Incident Category:	Not reported
Latitude:	Not reported
Longitude:	Not reported

KINDER MORGAN LIQUIDS TERMINALS LLC (Continued) **S107474408**

Source Type:	Not reported
Source:	Not reported
Vessel Facility Name2:	Not reported
Recovered Quantity:	Not reported
Resp Party Name:	Not reported
Facility ID:	518249
Medium:	Not reported
Material Desc:	PETROLEUM - DIESEL FUEL
Material Qty:	1
Material Units:	SHEEN
Date Received:	05/14/2001
Contact Name:	Not reported
Incident Date:	Not reported
Incident Category Type:	Not reported
Incident Category:	Not reported
Latitude:	Not reported
Longitude:	Not reported
Source Type:	Not reported
Source:	Not reported
Vessel Facility Name2:	Not reported
Recovered Quantity:	Not reported
Resp Party Name:	Not reported
Facility ID:	656456
Medium:	SOIL
Material Desc:	PETROLEUM - DIESEL FUEL
Material Qty:	32
Material Units:	GALLON
Date Received:	04/29/2015
Contact Name:	Not reported
Incident Date:	Not reported
Incident Category Type:	Not reported
Incident Category:	Not reported
Latitude:	Not reported
Longitude:	Not reported
Source Type:	Not reported
Source:	Not reported
Vessel Facility Name2:	Not reported
Recovered Quantity:	Not reported
Resp Party Name:	Not reported
Facility ID:	534419
Medium:	Not reported
Material Desc:	PETROLEUM - FUEL OIL
Material Qty:	8
Material Units:	OUNCE
Date Received:	06/19/2003
Contact Name:	CARRY
Incident Date:	Not reported
Incident Category Type:	Not reported
Incident Category:	Not reported
Latitude:	Not reported
Longitude:	Not reported
Source Type:	Not reported
Source:	Not reported
Vessel Facility Name2:	Not reported

KINDER MORGAN LIQUIDS TERMINALS LLC (Continued) **S107474408**

Recovered Quantity: Not reported
Resp Party Name: Not reported

WA Financial Assurance 1:
DOE Site ID: 2960
Site Type: Other Ins
Financial Resp Type: Aspen Insurance UK Limited
Inception Date: 04/30/2009
Expiration Date: 04/30/2010

WA MANIFEST:
Facility Site ID Number: 88394523
EPA ID: WAD000643080
NAICS: 493190
SWC Desc: Not reported
FWC Desc: D001 - Ignitable, D018 - Benzene, Lead - D008
Form Comm: Not reported
Data Year: 2011
Permit by Rule: False
Treatment by Generator: False
Mixed radioactive waste: False
Importer of hazardous waste: False
Immediate recycler: False
Treatment/Storage/Disposal/Recycling Facility: False
Generator of dangerous fuel waste: False
Generator marketing to burner: False
Other marketers (i.e., blender, distributor, etc.): False
Utility boiler burner: False
Industry boiler burner: False
Industrial Furnace: False
Smelter defferal: False
Universal waste - batteries - generate: False
Universal waste - thermostats - generate: False
Universal waste - mercury - generate: False
Universal waste - lamps - generate: False
Universal waste - batteries - accumulate: False
Universal waste - thermostats - accumulate: False
Universal waste - mercury - accumulate: False
Universal waste - lamps - accumulate: False
Destination Facility for Universal Waste: False
Off-specification used oil burner - utility boiler: False
Off-specification used oil burner - industrial boiler: False
Off-specification used oil burner - industrial furnace: False
Tax Reg #: 602104788
Business Type: bulk petroleum storage
Mail Name: Kinder Morgan Liquids Terminals LLC
Mail addr line1: 5880 NW St Helens Rd
Mail city,st,zip: Portland, OR 97210
Mail country: UNITED STATES
Legal org name: Kinder Morgan Liquids Terminals LLC
Legal org type: Private
Legal addr line1: 1100 Town and Country Road
Legal city,st,zip: Orange, CA 92868
Legal country: UNITED STATES
Legal phone nbr: (714)560-4873
Legal effective date: 02/28/2001

KINDER MORGAN LIQUIDS TERMINALS LLC (Continued) **S107474408**

Land org name:	Port of Seattle
Land org type:	Municipal
Land person name:	Not reported
Land addr line1:	2711 Alaskan Way
Land city,st,zip:	Seattle, WA 98111
Land country:	UNITED STATES
Land phone nbr:	(206)728-3128
Operator org name:	Kinder Morgan Liquids Terminals LLC
Operator org type:	Private
Operator addr line1:	2720 13th Ave SW
Operator city,st,zip:	SEATTLE, WA 98134
Operator country:	UNITED STATES
Operator phone nbr:	(206) 682-4706
Operator effective date:	02/28/2001
Site contact name:	Andrew Holbrook
Site contact addr line1:	2720 13th Ave SW
Site Contact City/State/ Zip:	SEATTLE, WA 98134
Site Contact Country:	UNITED STATES
Site Contact Phone #:	(206)682-4706
Site Contact EMail:	andrew_holbrook@kindermorgan.com
Form Contact NAME:	Gregory Westling
Form Contact ADDR LINE1:	5880 NW St. Helens Rd
Form Contact City,ST,Zip:	Portland, OR 97210
Form Contact Country:	UNITED STATES
Form Contact Phone #:	(503)286-1622
Form Contact EMail:	gregory_westling@kindermorgan.com
Gen Status CD:	LQG
Monthly Generation:	True
Batch Generation:	False
One Time Generation:	False
Transport Own Waste:	False
Tranports Other Waste:	False
Recycler Onsite:	False
Transfer Facility:	False
Other Exemption:	Not reported
UW Battery Gen:	False
Used Oil Transporter:	False
Used Oil Transfer Facility:	False
Used Oil Processor:	False
Used Oil Refiner:	False
Used Oil Fuel Marketer Directs Shipments:	False
Used Oil Fuel Marketer Meets Specs:	False

Waste Streams Generated:

Facility ID:	88394523
Data Year:	2008
Description:	Debris with gas
Mix:	False
Reported Qty:	100 LB
Kilo Qty:	45.360000780192017
Density No:	0
Density Qty:	Not reported

Facility ID:	88394523
Data Year:	2008
Description:	Absorbents with gas
Mix:	False

KINDER MORGAN LIQUIDS TERMINALS LLC (Continued) **S107474408**

Reported Qty: 510 LB
Kilo Qty: 231.33600397897928
Density No: 0
Density Qty: Not reported

Facility ID: 88394523
Data Year: 2009
Description: Absorbents w/gas
Mix: False
Reported Qty: 575 LB
Kilo Qty: 260.8200044861041
Density No: 0
Density Qty: Not reported

Facility ID: 88394523
Data Year: 2010
Description: Debris w/gas
Mix: False
Reported Qty: 4650 LB
Kilo Qty: 2109.2400362789285
Density No: 0
Density Qty: Not reported

Facility ID: 88394523
Data Year: 2010
Description: Absorbents w/gas
Mix: False
Reported Qty: 650 LB
Kilo Qty: 294.84000507124813
Density No: 0
Density Qty: Not reported

Facility ID: 88394523
Data Year: 2011
Description: Soil w/gas
Mix: False
Reported Qty: 675 LB
Kilo Qty: 306.180005
Density No: 0
Density Qty: Not reported

Facility ID: 88394523
Data Year: 2011
Description: Paint chips w/lead
Mix: False
Reported Qty: 7825 LB
Kilo Qty: 3549.42006
Density No: 0
Density Qty: Not reported

Facility ID: 88394523
Data Year: 2011
Description: Absorbents and Debris w/gas
Mix: False
Reported Qty: 1400 LB
Kilo Qty: 635.040010
Density No: 0

KINDER MORGAN LIQUIDS TERMINALS LLC (Continued) **S107474408**

Density Qty: Not reported

Facility ID: 88394523
Data Year: 2013
Description: Absorbents, Rags and Debris w/Gas
Mix: False
Reported Qty: 2450 LB
Kilo Qty: 1111.32001
Density No: 0
Density Qty: Not reported

Facility ID: 88394523
Data Year: 2014
Description: Tank Cleaning Sludge with Liquid
Mix: False
Reported Qty: 6362 GAL
Kilo Qty: 24067.5991
Density No: 8.33999999
Density Qty: PPG

Facility ID: 88394523
Data Year: 2014
Description: Paint chips w/lead
Mix: False
Reported Qty: 1600 LB
Kilo Qty: 725.760012
Density No: 0
Density Qty: Not reported

Facility ID: 88394523
Data Year: 2014
Description: Absorbents, Rags and Debris w/Gas
Mix: False
Reported Qty: 990 LB
Kilo Qty: 449.064007
Density No: 0
Density Qty: Not reported

Facility ID: 88394523
Data Year: 2015
Description: Soil w/lead
Mix: False
Reported Qty: 20250 LB
Kilo Qty: 9185.40015
Density No: 0
Density Qty: Not reported

Facility ID: 88394523
Data Year: 2015
Description: Absorbent, Rags and Debris w/Biodiesel
Mix: False
Reported Qty: 70 LB
Kilo Qty: 31.7520005
Density No: 0
Density Qty: Not reported

Facility ID: 88394523

KINDER MORGAN LIQUIDS TERMINALS LLC (Continued) **S107474408**

Data Year: 2015
Description: Paint chips w/lead
Mix: False
Reported Qty: 55 LB
Kilo Qty: 24.9480004
Density No: 0
Density Qty: Not reported

Facility ID: 88394523
Data Year: 2015
Description: Absorbents, Rags and Debris w/Gas
Mix: False
Reported Qty: 2130 LB
Kilo Qty: 966.168016
Density No: 0
Density Qty: Not reported

Facility ID: 88394523
Data Year: Not reported
Description: Lab Pack
Mix: No
Reported Qty: 100 LB
Kilo Qty: 45.360000780192
Density No: 0
Density Qty: Not reported

Facility ID: 88394523
Data Year: Not reported
Description: De-Icer Solution
Mix: No
Reported Qty: 400 LB
Kilo Qty: 181.440003120768
Density No: 0
Density Qty: Not reported

Facility ID: 88394523
Data Year: Not reported
Description: Lab Pack
Mix: No
Reported Qty: 400 LB
Kilo Qty: 181.440003120768
Density No: 0
Density Qty: Not reported

Facility ID: 88394523
Data Year: Not reported
Description: Debris with gasoline
Mix: No
Reported Qty: 200 LB
Kilo Qty: 90.720001560384
Density No: 0
Density Qty: Not reported

Shipments Sent:
Facility ID: 88394523
Data Year: 2008
Shipment sent data: 1/29/2008

KINDER MORGAN LIQUIDS TERMINALS LLC (Continued) **S107474408**

Reported Qty: 100 LB
Kilo Qty: 45.360000780192

Facility ID: 88394523
Data Year: 2008
Shipment sent data: 7/29/2008
Reported Qty: 185 LB
Kilo Qty: 83.9160014433552

Facility ID: 88394523
Data Year: 2008
Shipment sent data: 4/29/2008
Reported Qty: 75 LB
Kilo Qty: 34.020000585144

Facility ID: 88394523
Data Year: 2008
Shipment sent data: 10/29/2008
Reported Qty: 250 LB
Kilo Qty: 113.40000195048

Facility ID: 88394523
Data Year: 2009
Shipment sent data: 10/20/2009
Reported Qty: 100 LB
Kilo Qty: 45.360000780192

Facility ID: 88394523
Data Year: 2009
Shipment sent data: 7/21/2009
Reported Qty: 175 LB
Kilo Qty: 79.380001365336

Facility ID: 88394523
Data Year: 2009
Shipment sent data: 4/14/2009
Reported Qty: 150 LB
Kilo Qty: 68.040001170288

Facility ID: 88394523
Data Year: 2009
Shipment sent data: 1/20/2009
Reported Qty: 150 LB
Kilo Qty: 68.040001170288

Facility ID: 88394523
Data Year: 2010
Shipment sent data: 10/20/2010
Reported Qty: 4500 LB
Kilo Qty: 2041.20003510864

Facility ID: 88394523
Data Year: 2010
Shipment sent data: 7/23/2010
Reported Qty: 150 LB
Kilo Qty: 68.040001170288

KINDER MORGAN LIQUIDS TERMINALS LLC (Continued) **S107474408**

Facility ID: 88394523
Data Year: 2010
Shipment sent data: 10/20/2010
Reported Qty: 150 LB
Kilo Qty: 68.040001170288

Facility ID: 88394523
Data Year: 2010
Shipment sent data: 7/23/2010
Reported Qty: 350 LB
Kilo Qty: 158.760002730672

Facility ID: 88394523
Data Year: 2010
Shipment sent data: 1/20/2010
Reported Qty: 150 LB
Kilo Qty: 68.040001170288

Facility ID: 88394523
Data Year: 2011
Shipment sent data: 2011-04-13 00:00:00
Reported Qty: 225 LB
Kilo Qty: 102.060001

Facility ID: 88394523
Data Year: 2011
Shipment sent data: 2011-10-11 00:00:00
Reported Qty: 700 LB
Kilo Qty: 317.520005

Facility ID: 88394523
Data Year: 2011
Shipment sent data: 2011-07-22 00:00:00
Reported Qty: 350 LB
Kilo Qty: 158.760002

Facility ID: 88394523
Data Year: 2011
Shipment sent data: 2011-03-13 00:00:00
Reported Qty: 325 LB
Kilo Qty: 147.420002

Facility ID: 88394523
Data Year: 2011
Shipment sent data: 2011-10-11 00:00:00
Reported Qty: 350 LB
Kilo Qty: 158.760002

Facility ID: 88394523
Data Year: 2011
Shipment sent data: 2011-07-12 00:00:00
Reported Qty: 200 LB
Kilo Qty: 90.7200015

Facility ID: 88394523
Data Year: 2011
Shipment sent data: 2011-04-13 00:00:00

KINDER MORGAN LIQUIDS TERMINALS LLC (Continued) **S107474408**

Reported Qty: 600 LB
Kilo Qty: 272.160004

Waste Stream Comments:
Facility ID: 88394523
Data Year: 2007
Comments: Discarding excess product, yard clean-up

Facility ID: 88394523
Data Year: 2007
Comments: A-7. Lab Pack, discarding excess product

Facility ID: 88394523
Data Year: 2007
Comments: A-7. Lab Pack, discarding excess product

Facility ID: 88394523
Data Year: 2007
Comments: Discarding excess product, yard clean-up

Facility ID: 88394523
Data Year: 2013
Comments: G19 - Periodic Maintenance Activities

Facility ID: 88394523
Data Year: 2014
Comments: W609 - Tank cleaning sludge with gasoline and water.

Facility ID: 88394523
Data Year: 2014
Comments: G19 - Removal of old paint chips from structures

Facility ID: 88394523
Data Year: 2014
Comments: G19 - Periodic Maintenance Activities

Facility ID: 88394523
Data Year: 2015
Comments: A-7. G19 - Soil Removal Activities

Facility ID: 88394523
Data Year: 2015
Comments: A-7. G19 - Periodic Maintenance Activities

Facility ID: 88394523
Data Year: 2015
Comments: A-7. G19 - Removal of old paint chips from structures

Facility ID: 88394523
Data Year: 2015
Comments: A-7. G19 - Periodic Maintenance Activities

NPDES:
Facility Status: Not reported
Facility Type: Industrial SW GP

KINDER MORGAN LIQUIDS TERMINALS LLC (Continued) **S107474408**

Admin Region:	Headqarters
Date Issued:	12/03/2014
Latitude:	Not reported
Longitude:	Not reported
Permit ID:	WAR301429
Permit Version:	Not reported
Permit Status:	Active
Permit SubStatus:	Not reported
Ecology Contact:	Not reported
WRIA:	Not reported
Permit Expiration Date:	12/31/2019
Effective Date:	01/01/2015
Days to Expiration:	1260

L52 **KINDER MORGAN LIQUIDS TERMINALS LLC** **HSL** **U000588050**
ENE **2720 13TH AVE SW** **CSCSL** **N/A**
1/2-1 **SEATTLE, WA 98134** **UST**
0.957 mi. **ALLSITES**
5055 ft. **Site 2 of 2 in cluster L**

Relative:
Lower

Actual:
7 ft.

HSL:

edr_fstat:	WA
edr_fzip:	Not reported
edr_fcnty:	KING
edr_zip:	Not reported
Facility Type:	**Hazardous Sites List**
Facility Status:	Cleanup Started
FSID Number:	2021
Rank:	0
Region:	EP
EDR Link ID:	2021
Region Decode:	Not reported

CSCSL:

Facility ID:	2021
Region:	Northwest
Lat/Long:	47.58039 / -122.35375
Brownfield Status:	Not reported
Rank Status:	0
Clean Up Siteid:	4390
Site Status:	Cleanup Started
PSI?:	Yes
Contaminant Name:	Conventional Contaminants, Inorganic
Ground Water:	Suspected
Surface Water:	Suspected
Soil:	Suspected
Sediment:	Suspected
Air:	Suspected
Bedrock:	Not reported
Responsible Unit:	EPA

Facility ID:	2021
Region:	Northwest
Lat/Long:	47.58039 / -122.35375
Brownfield Status:	Not reported
Rank Status:	0
Clean Up Siteid:	4390

KINDER MORGAN LIQUIDS TERMINALS LLC (Continued) **U000588050**

Site Status:	Cleanup Started
PSI?:	Yes
Contaminant Name:	Conventional Contaminants, Organic
Ground Water:	Suspected
Surface Water:	Suspected
Soil:	Suspected
Sediment:	Suspected
Air:	Suspected
Bedrock:	Not reported
Responsible Unit:	EPA

Facility ID:	2021
Region:	Northwest
Lat/Long:	47.58039 / -122.35375
Brownfield Status:	Not reported
Rank Status:	0
Clean Up Siteid:	4390
Site Status:	Cleanup Started
PSI?:	Yes
Contaminant Name:	Dioxin/Dibenzofuran Compounds
Ground Water:	Suspected
Surface Water:	Suspected
Soil:	Suspected
Sediment:	Suspected
Air:	Suspected
Bedrock:	Not reported
Responsible Unit:	EPA

Facility ID:	2021
Region:	Northwest
Lat/Long:	47.58039 / -122.35375
Brownfield Status:	Not reported
Rank Status:	0
Clean Up Siteid:	4390
Site Status:	Cleanup Started
PSI?:	Yes
Contaminant Name:	Halogenated Organics
Ground Water:	Confirmed Above Cleanup Level
Surface Water:	Confirmed Above Cleanup Level
Soil:	Confirmed Above Cleanup Level
Sediment:	Confirmed Above Cleanup Level
Air:	Confirmed Above Cleanup Level
Bedrock:	Not reported
Responsible Unit:	EPA

Facility ID:	2021
Region:	Northwest
Lat/Long:	47.58039 / -122.35375
Brownfield Status:	Not reported
Rank Status:	0
Clean Up Siteid:	4390
Site Status:	Cleanup Started
PSI?:	Yes
Contaminant Name:	Metals - Other
Ground Water:	Suspected
Surface Water:	Suspected
Soil:	Suspected

KINDER MORGAN LIQUIDS TERMINALS LLC (Continued) **U000588050**

Sediment: Suspected
Air: Suspected
Bedrock: Not reported
Responsible Unit: EPA

Facility ID: 2021
Region: Northwest
Lat/Long: 47.58039 / -122.35375
Brownfield Status: Not reported
Rank Status: 0
Clean Up Siteid: 4390
Site Status: Cleanup Started
PSI?: Yes
Contaminant Name: Metals Priority Pollutants
Ground Water: Confirmed Above Cleanup Level
Surface Water: Confirmed Above Cleanup Level
Soil: Confirmed Above Cleanup Level
Sediment: Confirmed Above Cleanup Level
Air: Confirmed Above Cleanup Level
Bedrock: Not reported
Responsible Unit: EPA

Facility ID: 2021
Region: Northwest
Lat/Long: 47.58039 / -122.35375
Brownfield Status: Not reported
Rank Status: 0
Clean Up Siteid: 4390
Site Status: Cleanup Started
PSI?: Yes
Contaminant Name: Non-Halogenated Solvents
Ground Water: Confirmed Above Cleanup Level
Surface Water: Confirmed Above Cleanup Level
Soil: Confirmed Above Cleanup Level
Sediment: Confirmed Above Cleanup Level
Air: Confirmed Above Cleanup Level
Bedrock: Not reported
Responsible Unit: EPA

Facility ID: 2021
Region: Northwest
Lat/Long: 47.58039 / -122.35375
Brownfield Status: Not reported
Rank Status: 0
Clean Up Siteid: 4390
Site Status: Cleanup Started
PSI?: Yes
Contaminant Name: Pesticides-Unspecified
Ground Water: Confirmed Above Cleanup Level
Surface Water: Confirmed Above Cleanup Level
Soil: Confirmed Above Cleanup Level
Sediment: Confirmed Above Cleanup Level
Air: Confirmed Above Cleanup Level
Bedrock: Not reported
Responsible Unit: EPA

Facility ID: 2021

KINDER MORGAN LIQUIDS TERMINALS LLC (Continued) **U000588050**

Region: Northwest
Lat/Long: 47.58039 / -122.35375
Brownfield Status: Not reported
Rank Status: 0
Clean Up Siteid: 4390
Site Status: Cleanup Started
PSI?: Yes
Contaminant Name: Petroleum Products-Unspecified
Ground Water: Confirmed Above Cleanup Level
Surface Water: Confirmed Above Cleanup Level
Soil: Confirmed Above Cleanup Level
Sediment: Confirmed Above Cleanup Level
Air: Confirmed Above Cleanup Level
Bedrock: Not reported
Responsible Unit: EPA

Facility ID: 2021
Region: Northwest
Lat/Long: 47.58039 / -122.35375
Brownfield Status: Not reported
Rank Status: 0
Clean Up Siteid: 4390
Site Status: Cleanup Started
PSI?: Yes
Contaminant Name: Phenolic Compounds
Ground Water: Suspected
Surface Water: Suspected
Soil: Suspected
Sediment: Suspected
Air: Suspected
Bedrock: Not reported
Responsible Unit: EPA

Facility ID: 2021
Region: Northwest
Lat/Long: 47.58039 / -122.35375
Brownfield Status: Not reported
Rank Status: 0
Clean Up Siteid: 4390
Site Status: Cleanup Started
PSI?: Yes
Contaminant Name: Polychlorinated biPhenyls (PCB)
Ground Water: Confirmed Above Cleanup Level
Surface Water: Confirmed Above Cleanup Level
Soil: Confirmed Above Cleanup Level
Sediment: Confirmed Above Cleanup Level
Air: Confirmed Above Cleanup Level
Bedrock: Not reported
Responsible Unit: EPA

Facility ID: 2021
Region: Northwest
Lat/Long: 47.58039 / -122.35375
Brownfield Status: Not reported
Rank Status: 0
Clean Up Siteid: 4390
Site Status: Cleanup Started

KINDER MORGAN LIQUIDS TERMINALS LLC (Continued) **U000588050**

PSI?:	Yes
Contaminant Name:	Polynuclear Aromatic Hydrocarbons
Ground Water:	Suspected
Surface Water:	Suspected
Soil:	Suspected
Sediment:	Suspected
Air:	Suspected
Bedrock:	Not reported
Responsible Unit:	EPA

UST:

Facility ID:	88394523
Site Id:	2960
UBI:	Not reported
Phone Number:	Not reported
Decimal Latitude:	47.58336
Decimal Longitude:	-122.350957

Tank Name:	A-1
Tag Number:	A8537
Tank Status:	Change in Service
Tank Status Date:	08/06/1996
Tank Install Date:	00/06/1979
Tank Closure Date:	Not reported
Capacity Range:	10,000 to 19,999 Gallons
Tank Permit Expiration Date:	03/31/2013
Tank Upgrade Date:	Not reported
Tank Spill Prevention:	Spill Bucket/Spill Box
Tank Overfill Prevention:	25 Gallons or less
Tank Material:	Fiberglass Reinforced Plastic
Tank Construction:	Single Wall Tank
Tank Tightness Test:	Annual
Tank Corrosion Protection:	Sacrificial Anode
Tank Manifold:	Not reported
Tank Release Detection:	Not reported
Tank SFC Type:	Not reported
Pipe Material:	Coated Steel
Pipe Construction:	Single Wall Pipe
Pipe Primary Release Detection:	Not reported
Pipe Second Release Detection:	Not reported
Pipe Corrosion Protection:	Sacrificial Anode
Pipe Pumping System:	Product Removed by Reclaimer
Responsible Unit:	NORTHWEST
Dispencer/Pump SFC Type:	Not reported

Tank Name:	A-2
Tag Number:	A8537
Tank Status:	Operational
Tank Status Date:	08/06/1996
Tank Install Date:	00/06/1979
Tank Closure Date:	Not reported
Capacity Range:	10,000 to 19,999 Gallons
Tank Permit Expiration Date:	03/31/2017
Tank Upgrade Date:	07/14/1998
Tank Spill Prevention:	Spill Bucket/Spill Box
Tank Overfill Prevention:	Automatic Shutoff (fill pipe)

KINDER MORGAN LIQUIDS TERMINALS LLC (Continued) **U000588050**

Tank Material:	Fiberglass Reinforced Plastic
Tank Construction:	Single Wall Tank
Tank Tightness Test:	Not reported
Tank Corrosion Protection:	Corrosion Resistant
Tank Manifold:	Not reported
Tank Release Detection:	Automatic Tank Gauging
Tank SFC Type:	Not reported
Pipe Material:	Coated Steel
Pipe Construction:	Single Wall Pipe
Pipe Primary Release Detection:	Not reported
Pipe Second Release Detection:	Not reported
Pipe Corrosion Protection:	Sacrificial Anode
Pipe Pumping System:	Gravity Delivery System (No Pump)
Responsible Unit:	NORTHWEST
Dispencer/Pump SFC Type:	Not reported

Tank Name:	A-3
Tag Number:	A8537
Tank Status:	Change in Service
Tank Status Date:	08/06/1996
Tank Install Date:	00/06/1979
Tank Closure Date:	Not reported
Capacity Range:	10,000 to 19,999 Gallons
Tank Permit Expiration Date:	03/31/2013
Tank Upgrade Date:	07/14/1998
Tank Spill Prevention:	Other
Tank Overfill Prevention:	Overfill Alarm
Tank Material:	Fiberglass Reinforced Plastic
Tank Construction:	Single Wall Tank
Tank Tightness Test:	Not reported
Tank Corrosion Protection:	Corrosion Resistant
Tank Manifold:	Not reported
Tank Release Detection:	Automatic Tank Gauging
Tank SFC Type:	Not reported
Pipe Material:	Steel
Pipe Construction:	Single Wall Pipe
Pipe Primary Release Detection:	Other
Pipe Second Release Detection:	Not reported
Pipe Corrosion Protection:	Sacrificial Anode
Pipe Pumping System:	Product Removed by Reclaimer
Responsible Unit:	NORTHWEST
Dispencer/Pump SFC Type:	Not reported

Tank Name:	A-4
Tag Number:	A8537
Tank Status:	Removed
Tank Status Date:	08/06/1996
Tank Install Date:	00/31/1964
Tank Closure Date:	Not reported
Capacity Range:	Not reported
Tank Permit Expiration Date:	Not reported
Tank Upgrade Date:	Not reported
Tank Spill Prevention:	Not reported
Tank Overfill Prevention:	Not reported
Tank Material:	Fiberglass Reinforced Plastic

KINDER MORGAN LIQUIDS TERMINALS LLC (Continued) **U000588050**

Tank Construction:	Not reported
Tank Tightness Test:	Not reported
Tank Corrosion Protection:	Not reported
Tank Manifold:	Not reported
Tank Release Detection:	Not reported
Tank SFC Type:	Not reported
Pipe Material:	Steel
Pipe Construction:	Not reported
Pipe Primary Release Detection:	Not reported
Pipe Second Release Detection:	Not reported
Pipe Corrosion Protection:	Not reported
Pipe Pumping System:	Not reported
Responsible Unit:	NORTHWEST
Dispencer/Pump SFC Type:	Not reported

Tank Name:	D-1
Tag Number:	A8537
Tank Status:	Exempt
Tank Status Date:	08/06/1996
Tank Install Date:	00/06/1979
Tank Closure Date:	Not reported
Capacity Range:	Not reported
Tank Permit Expiration Date:	07/01/1993
Tank Upgrade Date:	Not reported
Tank Spill Prevention:	None
Tank Overfill Prevention:	Automatic Shutoff (fill pipe)
Tank Material:	Not reported
Tank Construction:	Single Wall Tank
Tank Tightness Test:	Not reported
Tank Corrosion Protection:	Sacrificial Anode
Tank Manifold:	Not reported
Tank Release Detection:	Not reported
Tank SFC Type:	Not reported
Pipe Material:	Not reported
Pipe Construction:	Single Wall Pipe
Pipe Primary Release Detection:	Not reported
Pipe Second Release Detection:	Not reported
Pipe Corrosion Protection:	None
Pipe Pumping System:	Other
Responsible Unit:	NORTHWEST
Dispencer/Pump SFC Type:	Not reported

Tank Name:	D-2
Tag Number:	A8537
Tank Status:	Change in Service
Tank Status Date:	08/06/1996
Tank Install Date:	00/06/1979
Tank Closure Date:	Not reported
Capacity Range:	10,000 to 19,999 Gallons
Tank Permit Expiration Date:	03/31/2013
Tank Upgrade Date:	Not reported
Tank Spill Prevention:	Spill Bucket/Spill Box
Tank Overfill Prevention:	Overfill Alarm
Tank Material:	Fiberglass Reinforced Plastic
Tank Construction:	Single Wall Tank

KINDER MORGAN LIQUIDS TERMINALS LLC (Continued) **U000588050**

Tank Tightness Test:	Not reported
Tank Corrosion Protection:	Corrosion Resistant
Tank Manifold:	Not reported
Tank Release Detection:	Automatic Tank Gauging
Tank SFC Type:	Not reported
Pipe Material:	Coated Steel
Pipe Construction:	Single Wall Pipe
Pipe Primary Release Detection:	Not reported
Pipe Second Release Detection:	Not reported
Pipe Corrosion Protection:	None
Pipe Pumping System:	Other
Responsible Unit:	NORTHWEST
Dispencer/Pump SFC Type:	Not reported

Tank Name:	D-3
Tag Number:	A8537
Tank Status:	Removed
Tank Status Date:	12/31/1989
Tank Install Date:	00/31/1964
Tank Closure Date:	Not reported
Capacity Range:	111 TO 1,100 Gallons
Tank Permit Expiration Date:	Not reported
Tank Upgrade Date:	Not reported
Tank Spill Prevention:	Not reported
Tank Overfill Prevention:	Not reported
Tank Material:	Steel
Tank Construction:	Not reported
Tank Tightness Test:	Not reported
Tank Corrosion Protection:	Not reported
Tank Manifold:	Not reported
Tank Release Detection:	Not reported
Tank SFC Type:	Not reported
Pipe Material:	Steel
Pipe Construction:	Not reported
Pipe Primary Release Detection:	Not reported
Pipe Second Release Detection:	Not reported
Pipe Corrosion Protection:	Not reported
Pipe Pumping System:	Not reported
Responsible Unit:	NORTHWEST
Dispencer/Pump SFC Type:	Not reported

ALLSITES:

Facility Name:	HARBOR ISLAND
Facility Id:	2021

Interaction:	A
Interaction 1:	FCS
Interaction 2:	Federal (Superfund) Cleanup St
Ecology Program:	TOXICS
Program Data:	ISIS
Facility Alt.:	HARBOR ISLAND
Program ID:	WAD980722839
Date Interaction:	1900-01-01 00:00:00
Date Interaction 3:	Not reported
Latitude:	47.580384385999999
Longitude:	-122.353735109

53
SSW
1/2-1
0.980 mi.
5174 ft.

HOUSE OF KLEEN INC
4425 FAUNTLEROY WAY SW
SEATTLE, WA 98126

HSL **S103850720**
CSCSL **N/A**
ICR
ALLSITES

Relative:
Higher

Actual:
232 ft.

HSL:

edr_fstat:	WA
edr_fzip:	Not reported
edr_fcnty:	KING
edr_zip:	Not reported
Facility Type:	**Hazardous Sites List**
Facility Status:	Awaiting Cleanup
FSID Number:	43881387
Rank:	3
Region:	NW
EDR Link ID:	43881387
Region Decode:	NORTHWEST REGIONAL OFFICE

CSCSL:

Facility ID:	43881387
Region:	Northwest
Lat/Long:	47.564191719 / -122.37778073
Brownfield Status:	Not reported
Rank Status:	3
Clean Up Siteid:	2112
Site Status:	Awaiting Cleanup
PSI?:	Not reported
Contaminant Name:	Halogenated Organics
Ground Water:	Confirmed Above Cleanup Level
Surface Water:	Not reported
Soil:	Confirmed Above Cleanup Level
Sediment:	Not reported
Air:	Not reported
Bedrock:	Not reported
Responsible Unit:	Northwest

Facility ID:	43881387
Region:	Northwest
Lat/Long:	47.564191719 / -122.37778073
Brownfield Status:	Not reported
Rank Status:	3
Clean Up Siteid:	2112
Site Status:	Awaiting Cleanup
PSI?:	Not reported
Contaminant Name:	Petroleum Products-Unspecified
Ground Water:	Confirmed Above Cleanup Level
Surface Water:	Not reported
Soil:	Confirmed Above Cleanup Level
Sediment:	Not reported
Air:	Not reported
Bedrock:	Not reported
Responsible Unit:	Northwest

ICR:

Date Ecology Received Report:	11/13/98
Contaminants Found at Site:	Halogenated Solvents
Media Contaminated:	Groundwater, Soil

HOUSE OF KLEEN INC (Continued) **S103850720**

ALLSITES:

Facility Name:	HOUSE OF KLEEN INC
Facility Id:	43881387
Interaction:	A
Interaction 1:	SCS
Interaction 2:	State Cleanup Site
Ecology Program:	TOXICS
Program Data:	ISIS
Facility Alt.:	House of Kleen Inc
Program ID:	Not reported
Date Interaction:	1999-06-02 00:00:00
Date Interaction 3:	Not reported
Latitude:	47.564185406
Longitude:	-122.377766607

Interaction:	I
Interaction 1:	HWG
Interaction 2:	Hazardous Waste Generator
Ecology Program:	HAZWASTE
Program Data:	TURBOWASTE
Facility Alt.:	Not reported
Program ID:	WAD988520904
Date Interaction:	1993-05-10 00:00:00
Date Interaction 3:	1997-12-31 00:00:00
Latitude:	47.564185406
Longitude:	-122.377766607

Count: 15 records.

ORPHAN SUMMARY

City	EDR ID	Site Name	Site Address	Zip	Database(s)
SEATTLE	1014202369	LINDE CONTAINER	16TH AVE. SW & SW LANDER ST.		SEMS
SEATTLE	1003880480	SEATTLE, PORT OF - TERMINAL 5	28TH AV SW, N OF SPOKANE ST	98126	SEMS-ARCHIVE
SEATTLE	S103505154	ARCO #5240	SW ADMIRAL WAY/42ND AVE.	98116	ICR
SEATTLE	S105805999	SIXTH SOUTH AND SOUTH OF SPOKANE	2900 BLOCK OF SIXTH AVENUE SOU		SWF/LF
SEATTLE	S103511549	BNRR (FORMER GLACIER PARK PROPERTY	SW CORNER OCCIDENTAL AVE./LAND		ICR
SEATTLE	S109881645	EQUILON HARBOR ISLAND	EQUILON HARBOR ISLAND TERMINA		SPILLS
SEATTLE	1003880380	SEATTLE, CY OF, HARBOR AV LDFL	HARBOR AV S.W.	98116	SEMS-ARCHIVE
SEATTLE	S115346658	SW HARBOR PROJ SEATTLE STEEL	HARBOR AV SW & SW HANFORD ST		RGA HWS
SEATTLE	S115342844	HARBOR ISLAND	HARBOR ISLAND		RGA HWS
SEATTLE	S111028341	SEATTLE WASTE MANAGEMENT	7272 W MARGINAL WAY S		SWF/LF, SPILLS
SEATTLE	S105805992	WEST SEATTLE - HARBOR AVENUE	EAST OF HARBOR AVENUE SOUTHWES		SWF/LF
SEATTLE	S103509777	TERMINAL 30	PORT OF SEATTLE	98134	ICR
SEATTLE	S103509776	TERMINAL 18	PORT OF SEATTLE	98134	ICR
SEATTLE	S103507794	HORTON ST. MAINTENANCE SHOP	PORT OF SEATTLE	98134	ICR
SEATTLE	S103509774	TERMINAL 106	PORT OF SEATTLE	98134	ICR

GOVERNMENT RECORDS SEARCHED / DATA CURRENCY TRACKING

To maintain currency of the following federal and state databases, EDR contacts the appropriate governmental agency on a monthly or quarterly basis, as required.

Number of Days to Update: Provides confirmation that EDR is reporting records that have been updated within 90 days from the date the government agency made the information available to the public.

STANDARD ENVIRONMENTAL RECORDS

Federal NPL site list

NPL: National Priority List

National Priorities List (Superfund). The NPL is a subset of CERCLIS and identifies over 1,200 sites for priority cleanup under the Superfund Program. NPL sites may encompass relatively large areas. As such, EDR provides polygon coverage for over 1,000 NPL site boundaries produced by EPA's Environmental Photographic Interpretation Center (EPIC) and regional EPA offices.

Date of Government Version: 03/07/2016
Date Data Arrived at EDR: 04/05/2016
Date Made Active in Reports: 04/15/2016
Number of Days to Update: 10

Source: EPA
Telephone: N/A
Last EDR Contact: 10/05/2016
Next Scheduled EDR Contact: 01/16/2017
Data Release Frequency: Quarterly

NPL Site Boundaries

Sources:

EPA's Environmental Photographic Interpretation Center (EPIC)
Telephone: 202-564-7333

EPA Region 1
Telephone 617-918-1143

EPA Region 6
Telephone: 214-655-6659

EPA Region 3
Telephone 215-814-5418

EPA Region 7
Telephone: 913-551-7247

EPA Region 4
Telephone 404-562-8033

EPA Region 8
Telephone: 303-312-6774

EPA Region 5
Telephone 312-886-6686

EPA Region 9
Telephone: 415-947-4246

EPA Region 10
Telephone 206-553-8665

Proposed NPL: Proposed National Priority List Sites

A site that has been proposed for listing on the National Priorities List through the issuance of a proposed rule in the Federal Register. EPA then accepts public comments on the site, responds to the comments, and places on the NPL those sites that continue to meet the requirements for listing.

Date of Government Version: 03/07/2016
Date Data Arrived at EDR: 04/05/2016
Date Made Active in Reports: 04/15/2016
Number of Days to Update: 10

Source: EPA
Telephone: N/A
Last EDR Contact: 10/05/2016
Next Scheduled EDR Contact: 01/16/2017
Data Release Frequency: Quarterly

NPL LIENS: Federal Superfund Liens

Federal Superfund Liens. Under the authority granted the USEPA by CERCLA of 1980, the USEPA has the authority to file liens against real property in order to recover remedial action expenditures or when the property owner received notification of potential liability. USEPA compiles a listing of filed notices of Superfund Liens.

Date of Government Version: 10/15/1991
Date Data Arrived at EDR: 02/02/1994
Date Made Active in Reports: 03/30/1994
Number of Days to Update: 56

Source: EPA
Telephone: 202-564-4267
Last EDR Contact: 08/15/2011
Next Scheduled EDR Contact: 11/28/2011
Data Release Frequency: No Update Planned

GOVERNMENT RECORDS SEARCHED / DATA CURRENCY TRACKING

Federal Delisted NPL site list

Delisted NPL: National Priority List Deletions

The National Oil and Hazardous Substances Pollution Contingency Plan (NCP) establishes the criteria that the EPA uses to delete sites from the NPL. In accordance with 40 CFR 300.425.(e), sites may be deleted from the NPL where no further response is appropriate.

Date of Government Version: 03/07/2016
Date Data Arrived at EDR: 04/05/2016
Date Made Active in Reports: 04/15/2016
Number of Days to Update: 10

Source: EPA
Telephone: N/A
Last EDR Contact: 10/05/2016
Next Scheduled EDR Contact: 01/16/2017
Data Release Frequency: Quarterly

Federal CERCLIS list

FEDERAL FACILITY: Federal Facility Site Information listing

A listing of National Priority List (NPL) and Base Realignment and Closure (BRAC) sites found in the Comprehensive Environmental Response, Compensation and Liability Information System (CERCLIS) Database where EPA Federal Facilities Restoration and Reuse Office is involved in cleanup activities.

Date of Government Version: 11/13/2015
Date Data Arrived at EDR: 01/06/2016
Date Made Active in Reports: 05/20/2016
Number of Days to Update: 135

Source: Environmental Protection Agency
Telephone: 703-603-8704
Last EDR Contact: 10/04/2016
Next Scheduled EDR Contact: 01/16/2017
Data Release Frequency: Varies

SEMS: Superfund Enterprise Management System

SEMS (Superfund Enterprise Management System) tracks hazardous waste sites, potentially hazardous waste sites, and remedial activities performed in support of EPA's Superfund Program across the United States. The list was formerly know as CERCLIS, renamed to SEMS by the EPA in 2015. The list contains data on potentially hazardous waste sites that have been reported to the USEPA by states, municipalities, private companies and private persons, pursuant to Section 103 of the Comprehensive Environmental Response, Compensation, and Liability Act (CERCLA). This dataset also contains sites which are either proposed to or on the National Priorities List (NPL) and the sites which are in the screening and assessment phase for possible inclusion on the NPL.

Date of Government Version: 03/07/2016
Date Data Arrived at EDR: 04/05/2016
Date Made Active in Reports: 04/15/2016
Number of Days to Update: 10

Source: EPA
Telephone: 800-424-9346
Last EDR Contact: 07/22/2016
Next Scheduled EDR Contact: 10/31/2016
Data Release Frequency: Quarterly

Federal CERCLIS NFRAP site list

SEMS-ARCHIVE: Superfund Enterprise Management System Archive

SEMS-ARCHIVE (Superfund Enterprise Management System Archive) tracks sites that have no further interest under the Federal Superfund Program based on available information. The list was formerly known as the CERCLIS-NFRAP, renamed to SEMS ARCHIVE by the EPA in 2015. EPA may perform a minimal level of assessment work at a site while it is archived if site conditions change and/or new information becomes available. Archived sites have been removed and archived from the inventory of SEMS sites. Archived status indicates that, to the best of EPA's knowledge, assessment at a site has been completed and that EPA has determined no further steps will be taken to list the site on the National Priorities List (NPL), unless information indicates this decision was not appropriate or other considerations require a recommendation for listing at a later time. The decision does not necessarily mean that there is no hazard associated with a given site; it only means that. based upon available information, the location is not judged to be potential NPL site.

Date of Government Version: 03/07/2016
Date Data Arrived at EDR: 04/05/2016
Date Made Active in Reports: 04/15/2016
Number of Days to Update: 10

Source: EPA
Telephone: 800-424-9346
Last EDR Contact: 07/22/2016
Next Scheduled EDR Contact: 10/31/2016
Data Release Frequency: Quarterly

Federal RCRA CORRACTS facilities list

CORRACTS: Corrective Action Report

CORRACTS identifies hazardous waste handlers with RCRA corrective action activity.

Date of Government Version: 06/27/2016
Date Data Arrived at EDR: 06/30/2016
Date Made Active in Reports: 09/02/2016
Number of Days to Update: 64

Source: EPA
Telephone: 800-424-9346
Last EDR Contact: 09/28/2016
Next Scheduled EDR Contact: 01/09/2017
Data Release Frequency: Quarterly

Federal RCRA non-CORRACTS TSD facilities list

RCRA-TSDF: RCRA - Treatment, Storage and Disposal

RCRAInfo is EPA's comprehensive information system, providing access to data supporting the Resource Conservation and Recovery Act (RCRA) of 1976 and the Hazardous and Solid Waste Amendments (HSWA) of 1984. The database includes selective information on sites which generate, transport, store, treat and/or dispose of hazardous waste as defined by the Resource Conservation and Recovery Act (RCRA). Transporters are individuals or entities that move hazardous waste from the generator offsite to a facility that can recycle, treat, store, or dispose of the waste. TSDFs treat, store, or dispose of the waste.

Date of Government Version: 06/21/2016
Date Data Arrived at EDR: 06/30/2016
Date Made Active in Reports: 09/02/2016
Number of Days to Update: 64

Source: Environmental Protection Agency
Telephone: (206) 553-1200
Last EDR Contact: 09/28/2016
Next Scheduled EDR Contact: 01/09/2017
Data Release Frequency: Quarterly

Federal RCRA generators list

RCRA-LQG: RCRA - Large Quantity Generators

RCRAInfo is EPA's comprehensive information system, providing access to data supporting the Resource Conservation and Recovery Act (RCRA) of 1976 and the Hazardous and Solid Waste Amendments (HSWA) of 1984. The database includes selective information on sites which generate, transport, store, treat and/or dispose of hazardous waste as defined by the Resource Conservation and Recovery Act (RCRA). Large quantity generators (LQGs) generate over 1,000 kilograms (kg) of hazardous waste, or over 1 kg of acutely hazardous waste per month.

Date of Government Version: 06/21/2016
Date Data Arrived at EDR: 06/30/2016
Date Made Active in Reports: 09/02/2016
Number of Days to Update: 64

Source: Environmental Protection Agency
Telephone: (206) 553-1200
Last EDR Contact: 09/28/2016
Next Scheduled EDR Contact: 01/09/2017
Data Release Frequency: Quarterly

RCRA-SQG: RCRA - Small Quantity Generators

RCRAInfo is EPA's comprehensive information system, providing access to data supporting the Resource Conservation and Recovery Act (RCRA) of 1976 and the Hazardous and Solid Waste Amendments (HSWA) of 1984. The database includes selective information on sites which generate, transport, store, treat and/or dispose of hazardous waste as defined by the Resource Conservation and Recovery Act (RCRA). Small quantity generators (SQGs) generate between 100 kg and 1,000 kg of hazardous waste per month.

Date of Government Version: 06/21/2016
Date Data Arrived at EDR: 06/30/2016
Date Made Active in Reports: 09/02/2016
Number of Days to Update: 64

Source: Environmental Protection Agency
Telephone: (206) 553-1200
Last EDR Contact: 09/28/2016
Next Scheduled EDR Contact: 01/09/2017
Data Release Frequency: Quarterly

RCRA-CESQG: RCRA - Conditionally Exempt Small Quantity Generators

RCRAInfo is EPA's comprehensive information system, providing access to data supporting the Resource Conservation and Recovery Act (RCRA) of 1976 and the Hazardous and Solid Waste Amendments (HSWA) of 1984. The database includes selective information on sites which generate, transport, store, treat and/or dispose of hazardous waste as defined by the Resource Conservation and Recovery Act (RCRA). Conditionally exempt small quantity generators (CESQGs) generate less than 100 kg of hazardous waste, or less than 1 kg of acutely hazardous waste per month.

Date of Government Version: 06/21/2016
Date Data Arrived at EDR: 06/30/2016
Date Made Active in Reports: 09/02/2016
Number of Days to Update: 64

Source: Environmental Protection Agency
Telephone: (206) 553-1200
Last EDR Contact: 09/28/2016
Next Scheduled EDR Contact: 01/09/2017
Data Release Frequency: Varies

Federal institutional controls / engineering controls registries

LUCIS: Land Use Control Information System

LUCIS contains records of land use control information pertaining to the former Navy Base Realignment and Closure properties.

Date of Government Version: 05/28/2015
Date Data Arrived at EDR: 05/29/2015
Date Made Active in Reports: 06/11/2015
Number of Days to Update: 13

Source: Department of the Navy
Telephone: 843-820-7326
Last EDR Contact: 08/12/2016
Next Scheduled EDR Contact: 11/28/2016
Data Release Frequency: Varies

US ENG CONTROLS: Engineering Controls Sites List

A listing of sites with engineering controls in place. Engineering controls include various forms of caps, building foundations, liners, and treatment methods to create pathway elimination for regulated substances to enter environmental media or effect human health.

Date of Government Version: 05/09/2016
Date Data Arrived at EDR: 06/01/2016
Date Made Active in Reports: 09/02/2016
Number of Days to Update: 93

Source: Environmental Protection Agency
Telephone: 703-603-0695
Last EDR Contact: 08/31/2016
Next Scheduled EDR Contact: 12/12/2016
Data Release Frequency: Varies

US INST CONTROL: Sites with Institutional Controls

A listing of sites with institutional controls in place. Institutional controls include administrative measures, such as groundwater use restrictions, construction restrictions, property use restrictions, and post remediation care requirements intended to prevent exposure to contaminants remaining on site. Deed restrictions are generally required as part of the institutional controls.

Date of Government Version: 05/09/2016
Date Data Arrived at EDR: 06/01/2016
Date Made Active in Reports: 09/02/2016
Number of Days to Update: 93

Source: Environmental Protection Agency
Telephone: 703-603-0695
Last EDR Contact: 08/31/2016
Next Scheduled EDR Contact: 12/12/2016
Data Release Frequency: Varies

Federal ERNS list

ERNS: Emergency Response Notification System

Emergency Response Notification System. ERNS records and stores information on reported releases of oil and hazardous substances.

Date of Government Version: 03/28/2016
Date Data Arrived at EDR: 03/30/2016
Date Made Active in Reports: 05/20/2016
Number of Days to Update: 51

Source: National Response Center, United States Coast Guard
Telephone: 202-267-2180
Last EDR Contact: 09/29/2016
Next Scheduled EDR Contact: 01/09/2017
Data Release Frequency: Annually

State- and tribal - equivalent NPL

HSL: Hazardous Sites List

The Hazardous Sites List is a subset of the CSCSL Report. It includes sites which have been assessed and ranked using the Washington Ranking Method (WARM).

Date of Government Version: 02/18/2016
Date Data Arrived at EDR: 03/15/2016
Date Made Active in Reports: 05/03/2016
Number of Days to Update: 49

Source: Department of Ecology
Telephone: 360-407-7200
Last EDR Contact: 09/07/2016
Next Scheduled EDR Contact: 12/19/2016
Data Release Frequency: Semi-Annually

State- and tribal - equivalent CERCLIS

CSCSL: Confirmed and Suspected Contaminated Sites List

State Hazardous Waste Sites. State hazardous waste site records are the states' equivalent to CERCLIS. These sites may or may not already be listed on the federal CERCLIS list. Priority sites planned for cleanup using state funds (state equivalent of Superfund) are identified along with sites where cleanup will be paid for by potentially responsible parties. Available information varies by state.

Date of Government Version: 04/01/2016
Date Data Arrived at EDR: 04/21/2016
Date Made Active in Reports: 07/15/2016
Number of Days to Update: 85

Source: Department of Ecology
Telephone: 360-407-7200
Last EDR Contact: 07/20/2016
Next Scheduled EDR Contact: 10/31/2016
Data Release Frequency: Semi-Annually

State and tribal landfill and/or solid waste disposal site lists

SWF/LF: Solid Waste Facility Database

Solid Waste Facilities/Landfill Sites. SWF/LF type records typically contain an inventory of solid waste disposal facilities or landfills in a particular state. Depending on the state, these may be active or inactive facilities or open dumps that failed to meet RCRA Subtitle D Section 4004 criteria for solid waste landfills or disposal sites.

Date of Government Version: 09/07/2016
Date Data Arrived at EDR: 09/09/2016
Date Made Active in Reports: 10/06/2016
Number of Days to Update: 27

Source: Department of Ecology
Telephone: 360-407-6132
Last EDR Contact: 09/06/2016
Next Scheduled EDR Contact: 12/19/2016
Data Release Frequency: Annually

State and tribal leaking storage tank lists

LUST: Leaking Underground Storage Tanks Site List

Leaking Underground Storage Tank Incident Reports. LUST records contain an inventory of reported leaking underground storage tank incidents. Not all states maintain these records, and the information stored varies by state.

Date of Government Version: 08/16/2016
Date Data Arrived at EDR: 08/19/2016
Date Made Active in Reports: 10/06/2016
Number of Days to Update: 48

Source: Department of Ecology
Telephone: 360-407-7183
Last EDR Contact: 08/19/2016
Next Scheduled EDR Contact: 11/28/2016
Data Release Frequency: Quarterly

INDIAN LUST R7: Leaking Underground Storage Tanks on Indian Land
LUSTs on Indian land in Iowa, Kansas, and Nebraska

Date of Government Version: 10/09/2015
Date Data Arrived at EDR: 02/12/2016
Date Made Active in Reports: 06/03/2016
Number of Days to Update: 112
Source: EPA Region 7
Telephone: 913-551-7003
Last EDR Contact: 07/27/2016
Next Scheduled EDR Contact: 11/07/2016
Data Release Frequency: Varies

INDIAN LUST R6: Leaking Underground Storage Tanks on Indian Land
LUSTs on Indian land in New Mexico and Oklahoma.

Date of Government Version: 12/11/2015
Date Data Arrived at EDR: 02/19/2016
Date Made Active in Reports: 06/03/2016
Number of Days to Update: 105
Source: EPA Region 6
Telephone: 214-665-6597
Last EDR Contact: 07/27/2016
Next Scheduled EDR Contact: 11/07/2016
Data Release Frequency: Varies

INDIAN LUST R4: Leaking Underground Storage Tanks on Indian Land
LUSTs on Indian land in Florida, Mississippi and North Carolina.

Date of Government Version: 02/05/2016
Date Data Arrived at EDR: 04/29/2016
Date Made Active in Reports: 06/03/2016
Number of Days to Update: 35
Source: EPA Region 4
Telephone: 404-562-8677
Last EDR Contact: 07/26/2016
Next Scheduled EDR Contact: 11/07/2016
Data Release Frequency: Semi-Annually

INDIAN LUST R8: Leaking Underground Storage Tanks on Indian Land
LUSTs on Indian land in Colorado, Montana, North Dakota, South Dakota, Utah and Wyoming.

Date of Government Version: 10/13/2015
Date Data Arrived at EDR: 10/23/2015
Date Made Active in Reports: 02/18/2016
Number of Days to Update: 118
Source: EPA Region 8
Telephone: 303-312-6271
Last EDR Contact: 07/27/2016
Next Scheduled EDR Contact: 11/07/2016
Data Release Frequency: Quarterly

INDIAN LUST R9: Leaking Underground Storage Tanks on Indian Land
LUSTs on Indian land in Arizona, California, New Mexico and Nevada

Date of Government Version: 02/25/2016
Date Data Arrived at EDR: 04/27/2016
Date Made Active in Reports: 06/03/2016
Number of Days to Update: 37
Source: Environmental Protection Agency
Telephone: 415-972-3372
Last EDR Contact: 07/27/2016
Next Scheduled EDR Contact: 11/07/2016
Data Release Frequency: Quarterly

INDIAN LUST R1: Leaking Underground Storage Tanks on Indian Land
A listing of leaking underground storage tank locations on Indian Land.

Date of Government Version: 10/27/2015
Date Data Arrived at EDR: 10/29/2015
Date Made Active in Reports: 01/04/2016
Number of Days to Update: 67
Source: EPA Region 1
Telephone: 617-918-1313
Last EDR Contact: 07/29/2016
Next Scheduled EDR Contact: 11/07/2016
Data Release Frequency: Varies

INDIAN LUST R5: Leaking Underground Storage Tanks on Indian Land
Leaking underground storage tanks located on Indian Land in Michigan, Minnesota and Wisconsin.

Date of Government Version: 02/17/2016
Date Data Arrived at EDR: 04/27/2016
Date Made Active in Reports: 06/03/2016
Number of Days to Update: 37
Source: EPA, Region 5
Telephone: 312-886-7439
Last EDR Contact: 07/27/2016
Next Scheduled EDR Contact: 11/07/2016
Data Release Frequency: Varies

INDIAN LUST R10: Leaking Underground Storage Tanks on Indian Land
LUSTs on Indian land in Alaska, Idaho, Oregon and Washington.

Date of Government Version: 01/07/2016
Date Data Arrived at EDR: 01/08/2016
Date Made Active in Reports: 02/18/2016
Number of Days to Update: 41
Source: EPA Region 10
Telephone: 206-553-2857
Last EDR Contact: 07/27/2016
Next Scheduled EDR Contact: 11/07/2016
Data Release Frequency: Quarterly

State and tribal registered storage tank lists

FEMA UST: Underground Storage Tank Listing
A listing of all FEMA owned underground storage tanks.

Date of Government Version: 01/01/2010
Date Data Arrived at EDR: 02/16/2010
Date Made Active in Reports: 04/12/2010
Number of Days to Update: 55
Source: FEMA
Telephone: 202-646-5797
Last EDR Contact: 10/11/2016
Next Scheduled EDR Contact: 01/23/2017
Data Release Frequency: Varies

UST: Underground Storage Tank Database
Registered Underground Storage Tanks. UST's are regulated under Subtitle I of the Resource Conservation and Recovery Act (RCRA) and must be registered with the state department responsible for administering the UST program. Available information varies by state program.

Date of Government Version: 08/29/2016
Date Data Arrived at EDR: 08/31/2016
Date Made Active in Reports: 10/07/2016
Number of Days to Update: 37
Source: Department of Ecology
Telephone: 360-407-7183
Last EDR Contact: 08/16/2016
Next Scheduled EDR Contact: 11/28/2016
Data Release Frequency: Quarterly

AST: Aboveground Storage Tank Locations
A listing of aboveground storage tank locations regulated by the Department of Ecology's Spill Prevention, Preparedness and Response Program.

Date of Government Version: 12/14/2015
Date Data Arrived at EDR: 02/02/2016
Date Made Active in Reports: 05/03/2016
Number of Days to Update: 91
Source: Department of Ecology
Telephone: 360-407-7562
Last EDR Contact: 08/01/2016
Next Scheduled EDR Contact: 11/14/2016
Data Release Frequency: Varies

INDIAN UST R6: Underground Storage Tanks on Indian Land
The Indian Underground Storage Tank (UST) database provides information about underground storage tanks on Indian land in EPA Region 6 (Louisiana, Arkansas, Oklahoma, New Mexico, Texas and 65 Tribes).

Date of Government Version: 12/03/2015
Date Data Arrived at EDR: 02/04/2016
Date Made Active in Reports: 06/03/2016
Number of Days to Update: 120
Source: EPA Region 6
Telephone: 214-665-7591
Last EDR Contact: 07/27/2016
Next Scheduled EDR Contact: 11/07/2016
Data Release Frequency: Semi-Annually

INDIAN UST R7: Underground Storage Tanks on Indian Land
The Indian Underground Storage Tank (UST) database provides information about underground storage tanks on Indian land in EPA Region 7 (Iowa, Kansas, Missouri, Nebraska, and 9 Tribal Nations).

Date of Government Version: 09/23/2014
Date Data Arrived at EDR: 11/25/2014
Date Made Active in Reports: 01/29/2015
Number of Days to Update: 65
Source: EPA Region 7
Telephone: 913-551-7003
Last EDR Contact: 07/27/2016
Next Scheduled EDR Contact: 11/07/2016
Data Release Frequency: Varies

INDIAN UST R8: Underground Storage Tanks on Indian Land

The Indian Underground Storage Tank (UST) database provides information about underground storage tanks on Indian land in EPA Region 8 (Colorado, Montana, North Dakota, South Dakota, Utah, Wyoming and 27 Tribal Nations).

Date of Government Version: 01/26/2016
Date Data Arrived at EDR: 02/05/2016
Date Made Active in Reports: 06/03/2016
Number of Days to Update: 119

Source: EPA Region 8
Telephone: 303-312-6137
Last EDR Contact: 07/27/2016
Next Scheduled EDR Contact: 11/07/2016
Data Release Frequency: Quarterly

INDIAN UST R9: Underground Storage Tanks on Indian Land

The Indian Underground Storage Tank (UST) database provides information about underground storage tanks on Indian land in EPA Region 9 (Arizona, California, Hawaii, Nevada, the Pacific Islands, and Tribal Nations).

Date of Government Version: 02/25/2016
Date Data Arrived at EDR: 04/27/2016
Date Made Active in Reports: 06/03/2016
Number of Days to Update: 37

Source: EPA Region 9
Telephone: 415-972-3368
Last EDR Contact: 07/27/2016
Next Scheduled EDR Contact: 11/07/2016
Data Release Frequency: Quarterly

INDIAN UST R1: Underground Storage Tanks on Indian Land

The Indian Underground Storage Tank (UST) database provides information about underground storage tanks on Indian land in EPA Region 1 (Connecticut, Maine, Massachusetts, New Hampshire, Rhode Island, Vermont and ten Tribal Nations).

Date of Government Version: 10/20/2015
Date Data Arrived at EDR: 10/29/2015
Date Made Active in Reports: 01/04/2016
Number of Days to Update: 67

Source: EPA, Region 1
Telephone: 617-918-1313
Last EDR Contact: 07/29/2016
Next Scheduled EDR Contact: 11/07/2016
Data Release Frequency: Varies

INDIAN UST R4: Underground Storage Tanks on Indian Land

The Indian Underground Storage Tank (UST) database provides information about underground storage tanks on Indian land in EPA Region 4 (Alabama, Florida, Georgia, Kentucky, Mississippi, North Carolina, South Carolina, Tennessee and Tribal Nations)

Date of Government Version: 02/05/2016
Date Data Arrived at EDR: 04/29/2016
Date Made Active in Reports: 06/03/2016
Number of Days to Update: 35

Source: EPA Region 4
Telephone: 404-562-9424
Last EDR Contact: 07/26/2016
Next Scheduled EDR Contact: 11/07/2016
Data Release Frequency: Semi-Annually

INDIAN UST R5: Underground Storage Tanks on Indian Land

The Indian Underground Storage Tank (UST) database provides information about underground storage tanks on Indian land in EPA Region 5 (Michigan, Minnesota and Wisconsin and Tribal Nations).

Date of Government Version: 11/05/2015
Date Data Arrived at EDR: 11/13/2015
Date Made Active in Reports: 01/04/2016
Number of Days to Update: 52

Source: EPA Region 5
Telephone: 312-886-6136
Last EDR Contact: 07/27/2016
Next Scheduled EDR Contact: 11/07/2016
Data Release Frequency: Varies

INDIAN UST R10: Underground Storage Tanks on Indian Land

The Indian Underground Storage Tank (UST) database provides information about underground storage tanks on Indian land in EPA Region 10 (Alaska, Idaho, Oregon, Washington, and Tribal Nations).

Date of Government Version: 01/07/2016
Date Data Arrived at EDR: 01/08/2016
Date Made Active in Reports: 02/18/2016
Number of Days to Update: 41

Source: EPA Region 10
Telephone: 206-553-2857
Last EDR Contact: 07/27/2016
Next Scheduled EDR Contact: 11/07/2016
Data Release Frequency: Quarterly

State and tribal institutional control / engineering control registries

INST CONTROL: Institutional Control Site List
Sites that have institutional controls.

Date of Government Version: 04/19/2016
Date Data Arrived at EDR: 04/22/2016
Date Made Active in Reports: 07/15/2016
Number of Days to Update: 84

Source: Department of Ecology
Telephone: 360-407-7170
Last EDR Contact: 07/20/2016
Next Scheduled EDR Contact: 10/31/2016
Data Release Frequency: Varies

State and tribal voluntary cleanup sites

ICR: Independent Cleanup Reports
These are remedial action reports Ecology has received from either the owner or operator of the sites. These actions have been conducted without department oversight or approval and are not under an order or decree. This database is no longer updated by the Department of Ecology.

Date of Government Version: 12/01/2002
Date Data Arrived at EDR: 01/03/2003
Date Made Active in Reports: 01/22/2003
Number of Days to Update: 19

Source: Department of Ecology
Telephone: 360-407-7200
Last EDR Contact: 08/10/2009
Next Scheduled EDR Contact: 11/09/2009
Data Release Frequency: No Update Planned

INDIAN VCP R1: Voluntary Cleanup Priority Listing
A listing of voluntary cleanup priority sites located on Indian Land located in Region 1.

Date of Government Version: 07/27/2015
Date Data Arrived at EDR: 09/29/2015
Date Made Active in Reports: 02/18/2016
Number of Days to Update: 142

Source: EPA, Region 1
Telephone: 617-918-1102
Last EDR Contact: 09/26/2016
Next Scheduled EDR Contact: 01/09/2017
Data Release Frequency: Varies

INDIAN VCP R7: Voluntary Cleanup Priority Lisitng
A listing of voluntary cleanup priority sites located on Indian Land located in Region 7.

Date of Government Version: 03/20/2008
Date Data Arrived at EDR: 04/22/2008
Date Made Active in Reports: 05/19/2008
Number of Days to Update: 27

Source: EPA, Region 7
Telephone: 913-551-7365
Last EDR Contact: 04/20/2009
Next Scheduled EDR Contact: 07/20/2009
Data Release Frequency: Varies

VCP: Voluntary Cleanup Program Sites
Sites that have entered either the Voluntary Cleanup Program or its predecessor Independent Remedial Action Program.

Date of Government Version: 04/19/2016
Date Data Arrived at EDR: 04/21/2016
Date Made Active in Reports: 07/15/2016
Number of Days to Update: 85

Source: Department of Ecology
Telephone: 360-407-7200
Last EDR Contact: 07/20/2016
Next Scheduled EDR Contact: 10/31/2016
Data Release Frequency: Varies

State and tribal Brownfields sites

BROWNFIELDS: Brownfields Sites Listing
A listing of brownfields sites included in the Confirmed & Suspected Sites Listing. Brownfields are abandoned, idle or underused commercial or industrial properties, where the expansion or redevelopment is hindered by real or perceived contamination. Brownfields vary in size, location, age, and past use -- they can be anything from a five-hundred acre automobile assembly plant to a small, abandoned corner gas station.

Date of Government Version: 04/19/2016
Date Data Arrived at EDR: 04/21/2016
Date Made Active in Reports: 07/15/2016
Number of Days to Update: 85

Source: Department of Ecology
Telephone: 360-725-4030
Last EDR Contact: 07/20/2016
Next Scheduled EDR Contact: 10/31/2016
Data Release Frequency: Varies

ADDITIONAL ENVIRONMENTAL RECORDS

Local Brownfield lists

US BROWNFIELDS: A Listing of Brownfields Sites

Brownfields are real property, the expansion, redevelopment, or reuse of which may be complicated by the presence or potential presence of a hazardous substance, pollutant, or contaminant. Cleaning up and reinvesting in these properties takes development pressures off of undeveloped, open land, and both improves and protects the environment. Assessment, Cleanup and Redevelopment Exchange System (ACRES) stores information reported by EPA Brownfields grant recipients on brownfields properties assessed or cleaned up with grant funding as well as information on Targeted Brownfields Assessments performed by EPA Regions. A listing of ACRES Brownfield sites is obtained from Cleanups in My Community. Cleanups in My Community provides information on Brownfields properties for which information is reported back to EPA, as well as areas served by Brownfields grant programs.

Date of Government Version: 06/21/2016
Date Data Arrived at EDR: 06/22/2016
Date Made Active in Reports: 09/02/2016
Number of Days to Update: 72

Source: Environmental Protection Agency
Telephone: 202-566-2777
Last EDR Contact: 09/21/2016
Next Scheduled EDR Contact: 01/02/2017
Data Release Frequency: Semi-Annually

Local Lists of Landfill / Solid Waste Disposal Sites

SWRCY: Recycling Facility List

A llisting of recycling center locations.

Date of Government Version: 10/26/2015
Date Data Arrived at EDR: 10/27/2015
Date Made Active in Reports: 12/14/2015
Number of Days to Update: 48

Source: Department of Ecology
Telephone: 360-407-6105
Last EDR Contact: 07/27/2016
Next Scheduled EDR Contact: 11/07/2016
Data Release Frequency: Varies

SWTIRE: Solid Waste Tire Facilities

This study identified sites statewide with unauthorized accumulations of scrap tires.

Date of Government Version: 11/01/2005
Date Data Arrived at EDR: 03/16/2006
Date Made Active in Reports: 04/13/2006
Number of Days to Update: 28

Source: Department of Ecology
Telephone: N/A
Last EDR Contact: 09/09/2016
Next Scheduled EDR Contact: 12/19/2016
Data Release Frequency: Varies

INDIAN ODI: Report on the Status of Open Dumps on Indian Lands

Location of open dumps on Indian land.

Date of Government Version: 12/31/1998
Date Data Arrived at EDR: 12/03/2007
Date Made Active in Reports: 01/24/2008
Number of Days to Update: 52

Source: Environmental Protection Agency
Telephone: 703-308-8245
Last EDR Contact: 08/05/2016
Next Scheduled EDR Contact: 11/14/2016
Data Release Frequency: Varies

ODI: Open Dump Inventory

An open dump is defined as a disposal facility that does not comply with one or more of the Part 257 or Part 258 Subtitle D Criteria.

Date of Government Version: 06/30/1985
Date Data Arrived at EDR: 08/09/2004
Date Made Active in Reports: 09/17/2004
Number of Days to Update: 39

Source: Environmental Protection Agency
Telephone: 800-424-9346
Last EDR Contact: 06/09/2004
Next Scheduled EDR Contact: N/A
Data Release Frequency: No Update Planned

DEBRIS REGION 9: Torres Martinez Reservation Illegal Dump Site Locations
A listing of illegal dump sites location on the Torres Martinez Indian Reservation located in eastern Riverside County and northern Imperial County, California.

Date of Government Version: 01/12/2009
Date Data Arrived at EDR: 05/07/2009
Date Made Active in Reports: 09/21/2009
Number of Days to Update: 137
Source: EPA, Region 9
Telephone: 415-947-4219
Last EDR Contact: 07/20/2016
Next Scheduled EDR Contact: 10/07/2016
Data Release Frequency: No Update Planned

Local Lists of Hazardous waste / Contaminated Sites

US HIST CDL: National Clandestine Laboratory Register
A listing of clandestine drug lab locations that have been removed from the DEAs National Clandestine Laboratory Register.

Date of Government Version: 08/31/2016
Date Data Arrived at EDR: 09/06/2016
Date Made Active in Reports: 09/23/2016
Number of Days to Update: 17
Source: Drug Enforcement Administration
Telephone: 202-307-1000
Last EDR Contact: 08/31/2016
Next Scheduled EDR Contact: 10/10/2016
Data Release Frequency: No Update Planned

ALLSITES: Facility/Site Identification System Listing
Information on facilities and sites of interest to the Department of Ecology.

Date of Government Version: 05/04/2016
Date Data Arrived at EDR: 05/10/2016
Date Made Active in Reports: 07/15/2016
Number of Days to Update: 66
Source: Department of Ecology
Telephone: 360-407-6423
Last EDR Contact: 08/02/2016
Next Scheduled EDR Contact: 11/14/2016
Data Release Frequency: Quarterly

CDL: Clandestine Drug Lab Contaminated Site List
Illegal methamphetamine labs use hazardous chemicals that create public health hazards. Chemicals and residues can cause burns, respiratory and neurological damage, and death. Biological hazards associated with intravenous needles, feces, and blood also pose health risks.

Date of Government Version: 06/30/2016
Date Data Arrived at EDR: 08/16/2016
Date Made Active in Reports: 10/06/2016
Number of Days to Update: 51
Source: Department of Health
Telephone: 360-236-3380
Last EDR Contact: 08/08/2016
Next Scheduled EDR Contact: 11/21/2016
Data Release Frequency: Varies

HIST CDL: List of Sites Contaminated by Clandestine Drug Labs
This listing of contaminated sites by Clandestine Drug Labs includes non-remediated properties. The current CDL listing does not. This listing is no longer updated by the state agency.

Date of Government Version: 02/08/2007
Date Data Arrived at EDR: 06/26/2007
Date Made Active in Reports: 07/19/2007
Number of Days to Update: 23
Source: Department of Health
Telephone: 360-236-3381
Last EDR Contact: 06/02/2008
Next Scheduled EDR Contact: 09/01/2008
Data Release Frequency: No Update Planned

CSCSL NFA: Confirmed and Contaminated Sites - No Further Action
This report contains information about sites that are undergoing cleanup and sites that are awaiting further investigation and/or cleanup. Sites on the Hazardous Sites List (see above) are included in this data set.

Date of Government Version: 04/19/2016
Date Data Arrived at EDR: 04/21/2016
Date Made Active in Reports: 07/15/2016
Number of Days to Update: 85
Source: Department of Ecology
Telephone: 360-407-7170
Last EDR Contact: 07/20/2016
Next Scheduled EDR Contact: 10/31/2016
Data Release Frequency: Semi-Annually

US CDL: Clandestine Drug Labs

A listing of clandestine drug lab locations. The U.S. Department of Justice ("the Department") provides this web site as a public service. It contains addresses of some locations where law enforcement agencies reported they found chemicals or other items that indicated the presence of either clandestine drug laboratories or dumpsites. In most cases, the source of the entries is not the Department, and the Department has not verified the entry and does not guarantee its accuracy. Members of the public must verify the accuracy of all entries by, for example, contacting local law enforcement and local health departments.

Date of Government Version: 08/30/2016
Date Data Arrived at EDR: 09/06/2016
Date Made Active in Reports: 09/23/2016
Number of Days to Update: 17

Source: Drug Enforcement Administration
Telephone: 202-307-1000
Last EDR Contact: 08/31/2016
Next Scheduled EDR Contact: 12/12/2016
Data Release Frequency: Quarterly

Local Land Records

LIENS 2: CERCLA Lien Information

A Federal CERCLA ('Superfund') lien can exist by operation of law at any site or property at which EPA has spent Superfund monies. These monies are spent to investigate and address releases and threatened releases of contamination. CERCLIS provides information as to the identity of these sites and properties.

Date of Government Version: 02/18/2014
Date Data Arrived at EDR: 03/18/2014
Date Made Active in Reports: 04/24/2014
Number of Days to Update: 37

Source: Environmental Protection Agency
Telephone: 202-564-6023
Last EDR Contact: 07/29/2016
Next Scheduled EDR Contact: 11/07/2016
Data Release Frequency: Varies

Records of Emergency Release Reports

HMIRS: Hazardous Materials Information Reporting System

Hazardous Materials Incident Report System. HMIRS contains hazardous material spill incidents reported to DOT.

Date of Government Version: 06/27/2016
Date Data Arrived at EDR: 06/28/2016
Date Made Active in Reports: 09/23/2016
Number of Days to Update: 87

Source: U.S. Department of Transportation
Telephone: 202-366-4555
Last EDR Contact: 09/27/2016
Next Scheduled EDR Contact: 01/09/2017
Data Release Frequency: Annually

SPILLS: Reported Spills

Spills reported to the Spill Prevention, Preparedness and Response Division.

Date of Government Version: 09/12/2016
Date Data Arrived at EDR: 09/13/2016
Date Made Active in Reports: 10/06/2016
Number of Days to Update: 23

Source: Department of Ecology
Telephone: 360-407-6950
Last EDR Contact: 09/06/2016
Next Scheduled EDR Contact: 12/19/2016
Data Release Frequency: Semi-Annually

SPILLS 90: SPILLS90 data from FirstSearch

Spills 90 includes those spill and release records available exclusively from FirstSearch databases. Typically, they may include chemical, oil and/or hazardous substance spills recorded after 1990. Duplicate records that are already included in EDR incident and release records are not included in Spills 90.

Date of Government Version: 05/23/2006
Date Data Arrived at EDR: 01/03/2013
Date Made Active in Reports: 03/06/2013
Number of Days to Update: 62

Source: FirstSearch
Telephone: N/A
Last EDR Contact: 01/03/2013
Next Scheduled EDR Contact: N/A
Data Release Frequency: No Update Planned

Other Ascertainable Records

RCRA NonGen / NLR: RCRA - Non Generators / No Longer Regulated

RCRAInfo is EPA's comprehensive information system, providing access to data supporting the Resource Conservation and Recovery Act (RCRA) of 1976 and the Hazardous and Solid Waste Amendments (HSWA) of 1984. The database includes selective information on sites which generate, transport, store, treat and/or dispose of hazardous waste as defined by the Resource Conservation and Recovery Act (RCRA). Non-Generators do not presently generate hazardous waste.

Date of Government Version: 06/21/2016
Date Data Arrived at EDR: 06/30/2016
Date Made Active in Reports: 09/02/2016
Number of Days to Update: 64

Source: Environmental Protection Agency
Telephone: (206) 553-1200
Last EDR Contact: 09/28/2016
Next Scheduled EDR Contact: 01/09/2017
Data Release Frequency: Varies

FUDS: Formerly Used Defense Sites

The listing includes locations of Formerly Used Defense Sites properties where the US Army Corps of Engineers is actively working or will take necessary cleanup actions.

Date of Government Version: 01/31/2015
Date Data Arrived at EDR: 07/08/2015
Date Made Active in Reports: 10/13/2015
Number of Days to Update: 97

Source: U.S. Army Corps of Engineers
Telephone: 202-528-4285
Last EDR Contact: 09/09/2016
Next Scheduled EDR Contact: 12/19/2016
Data Release Frequency: Varies

DOD: Department of Defense Sites

This data set consists of federally owned or administered lands, administered by the Department of Defense, that have any area equal to or greater than 640 acres of the United States, Puerto Rico, and the U.S. Virgin Islands.

Date of Government Version: 12/31/2005
Date Data Arrived at EDR: 11/10/2006
Date Made Active in Reports: 01/11/2007
Number of Days to Update: 62

Source: USGS
Telephone: 888-275-8747
Last EDR Contact: 07/15/2016
Next Scheduled EDR Contact: 10/24/2016
Data Release Frequency: Semi-Annually

FEDLAND: Federal and Indian Lands

Federally and Indian administrated lands of the United States. Lands included are administrated by: Army Corps of Engineers, Bureau of Reclamation, National Wild and Scenic River, National Wildlife Refuge, Public Domain Land, Wilderness, Wilderness Study Area, Wildlife Management Area, Bureau of Indian Affairs, Bureau of Land Management, Department of Justice, Forest Service, Fish and Wildlife Service, National Park Service.

Date of Government Version: 12/31/2005
Date Data Arrived at EDR: 02/06/2006
Date Made Active in Reports: 01/11/2007
Number of Days to Update: 339

Source: U.S. Geological Survey
Telephone: 888-275-8747
Last EDR Contact: 07/15/2016
Next Scheduled EDR Contact: 10/24/2016
Data Release Frequency: N/A

SCRD DRYCLEANERS: State Coalition for Remediation of Drycleaners Listing

The State Coalition for Remediation of Drycleaners was established in 1998, with support from the U.S. EPA Office of Superfund Remediation and Technology Innovation. It is comprised of representatives of states with established drycleaner remediation programs. Currently the member states are Alabama, Connecticut, Florida, Illinois, Kansas, Minnesota, Missouri, North Carolina, Oregon, South Carolina, Tennessee, Texas, and Wisconsin.

Date of Government Version: 03/07/2011
Date Data Arrived at EDR: 03/09/2011
Date Made Active in Reports: 05/02/2011
Number of Days to Update: 54

Source: Environmental Protection Agency
Telephone: 615-532-8599
Last EDR Contact: 08/15/2016
Next Scheduled EDR Contact: 11/28/2016
Data Release Frequency: Varies

US FIN ASSUR: Financial Assurance Information

All owners and operators of facilities that treat, store, or dispose of hazardous waste are required to provide proof that they will have sufficient funds to pay for the clean up, closure, and post-closure care of their facilities.

Date of Government Version: 05/08/2016
Date Data Arrived at EDR: 05/18/2016
Date Made Active in Reports: 09/02/2016
Number of Days to Update: 107

Source: Environmental Protection Agency
Telephone: 202-566-1917
Last EDR Contact: 08/17/2016
Next Scheduled EDR Contact: 11/28/2016
Data Release Frequency: Quarterly

EPA WATCH LIST: EPA WATCH LIST

EPA maintains a "Watch List" to facilitate dialogue between EPA, state and local environmental agencies on enforcement matters relating to facilities with alleged violations identified as either significant or high priority. Being on the Watch List does not mean that the facility has actually violated the law only that an investigation by EPA or a state or local environmental agency has led those organizations to allege that an unproven violation has in fact occurred. Being on the Watch List does not represent a higher level of concern regarding the alleged violations that were detected, but instead indicates cases requiring additional dialogue between EPA, state and local agencies - primarily because of the length of time the alleged violation has gone unaddressed or unresolved.

Date of Government Version: 08/30/2013
Date Data Arrived at EDR: 03/21/2014
Date Made Active in Reports: 06/17/2014
Number of Days to Update: 88

Source: Environmental Protection Agency
Telephone: 617-520-3000
Last EDR Contact: 08/08/2016
Next Scheduled EDR Contact: 11/21/2016
Data Release Frequency: Quarterly

2020 COR ACTION: 2020 Corrective Action Program List

The EPA has set ambitious goals for the RCRA Corrective Action program by creating the 2020 Corrective Action Universe. This RCRA cleanup baseline includes facilities expected to need corrective action. The 2020 universe contains a wide variety of sites. Some properties are heavily contaminated while others were contaminated but have since been cleaned up. Still others have not been fully investigated yet, and may require little or no remediation. Inclusion in the 2020 Universe does not necessarily imply failure on the part of a facility to meet its RCRA obligations.

Date of Government Version: 04/22/2013
Date Data Arrived at EDR: 03/03/2015
Date Made Active in Reports: 03/09/2015
Number of Days to Update: 6

Source: Environmental Protection Agency
Telephone: 703-308-4044
Last EDR Contact: 09/06/2016
Next Scheduled EDR Contact: 11/21/2016
Data Release Frequency: Varies

TSCA: Toxic Substances Control Act

Toxic Substances Control Act. TSCA identifies manufacturers and importers of chemical substances included on the TSCA Chemical Substance Inventory list. It includes data on the production volume of these substances by plant site.

Date of Government Version: 12/31/2012
Date Data Arrived at EDR: 01/15/2015
Date Made Active in Reports: 01/29/2015
Number of Days to Update: 14

Source: EPA
Telephone: 202-260-5521
Last EDR Contact: 09/23/2016
Next Scheduled EDR Contact: 01/02/2017
Data Release Frequency: Every 4 Years

TRIS: Toxic Chemical Release Inventory System

Toxic Release Inventory System. TRIS identifies facilities which release toxic chemicals to the air, water and land in reportable quantities under SARA Title III Section 313.

Date of Government Version: 12/31/2014
Date Data Arrived at EDR: 11/24/2015
Date Made Active in Reports: 04/05/2016
Number of Days to Update: 133

Source: EPA
Telephone: 202-566-0250
Last EDR Contact: 08/26/2016
Next Scheduled EDR Contact: 12/05/2016
Data Release Frequency: Annually

SSTS: Section 7 Tracking Systems

Section 7 of the Federal Insecticide, Fungicide and Rodenticide Act, as amended (92 Stat. 829) requires all registered pesticide-producing establishments to submit a report to the Environmental Protection Agency by March 1st each year. Each establishment must report the types and amounts of pesticides, active ingredients and devices being produced, and those having been produced and sold or distributed in the past year.

Date of Government Version: 12/31/2009
Date Data Arrived at EDR: 12/10/2010
Date Made Active in Reports: 02/25/2011
Number of Days to Update: 77
Source: EPA
Telephone: 202-564-4203
Last EDR Contact: 07/25/2016
Next Scheduled EDR Contact: 11/07/2016
Data Release Frequency: Annually

ROD: Records Of Decision

Record of Decision. ROD documents mandate a permanent remedy at an NPL (Superfund) site containing technical and health information to aid in the cleanup.

Date of Government Version: 11/25/2013
Date Data Arrived at EDR: 12/12/2013
Date Made Active in Reports: 02/24/2014
Number of Days to Update: 74
Source: EPA
Telephone: 703-416-0223
Last EDR Contact: 09/09/2016
Next Scheduled EDR Contact: 12/19/2016
Data Release Frequency: Annually

RMP: Risk Management Plans

When Congress passed the Clean Air Act Amendments of 1990, it required EPA to publish regulations and guidance for chemical accident prevention at facilities using extremely hazardous substances. The Risk Management Program Rule (RMP Rule) was written to implement Section 112(r) of these amendments. The rule, which built upon existing industry codes and standards, requires companies of all sizes that use certain flammable and toxic substances to develop a Risk Management Program, which includes a(n): Hazard assessment that details the potential effects of an accidental release, an accident history of the last five years, and an evaluation of worst-case and alternative accidental releases; Prevention program that includes safety precautions and maintenance, monitoring, and employee training measures; and Emergency response program that spells out emergency health care, employee training measures and procedures for informing the public and response agencies (e.g the fire department) should an accident occur.

Date of Government Version: 05/01/2016
Date Data Arrived at EDR: 05/26/2016
Date Made Active in Reports: 09/02/2016
Number of Days to Update: 99
Source: Environmental Protection Agency
Telephone: 202-564-8600
Last EDR Contact: 07/25/2016
Next Scheduled EDR Contact: 11/07/2016
Data Release Frequency: Varies

RAATS: RCRA Administrative Action Tracking System

RCRA Administration Action Tracking System. RAATS contains records based on enforcement actions issued under RCRA pertaining to major violators and includes administrative and civil actions brought by the EPA. For administration actions after September 30, 1995, data entry in the RAATS database was discontinued. EPA will retain a copy of the database for historical records. It was necessary to terminate RAATS because a decrease in agency resources made it impossible to continue to update the information contained in the database.

Date of Government Version: 04/17/1995
Date Data Arrived at EDR: 07/03/1995
Date Made Active in Reports: 08/07/1995
Number of Days to Update: 35
Source: EPA
Telephone: 202-564-4104
Last EDR Contact: 06/02/2008
Next Scheduled EDR Contact: 09/01/2008
Data Release Frequency: No Update Planned

PRP: Potentially Responsible Parties

A listing of verified Potentially Responsible Parties

Date of Government Version: 10/25/2013
Date Data Arrived at EDR: 10/17/2014
Date Made Active in Reports: 10/20/2014
Number of Days to Update: 3
Source: EPA
Telephone: 202-564-6023
Last EDR Contact: 08/12/2016
Next Scheduled EDR Contact: 11/21/2016
Data Release Frequency: Quarterly

PADS: PCB Activity Database System

PCB Activity Database. PADS Identifies generators, transporters, commercial storers and/or brokers and disposers of PCB's who are required to notify the EPA of such activities.

Date of Government Version: 01/20/2016
Date Data Arrived at EDR: 04/28/2016
Date Made Active in Reports: 09/02/2016
Number of Days to Update: 127

Source: EPA
Telephone: 202-566-0500
Last EDR Contact: 07/15/2016
Next Scheduled EDR Contact: 10/24/2016
Data Release Frequency: Annually

ICIS: Integrated Compliance Information System

The Integrated Compliance Information System (ICIS) supports the information needs of the national enforcement and compliance program as well as the unique needs of the National Pollutant Discharge Elimination System (NPDES) program.

Date of Government Version: 01/23/2015
Date Data Arrived at EDR: 02/06/2015
Date Made Active in Reports: 03/09/2015
Number of Days to Update: 31

Source: Environmental Protection Agency
Telephone: 202-564-5088
Last EDR Contact: 10/11/2016
Next Scheduled EDR Contact: 01/23/2017
Data Release Frequency: Quarterly

FTTS: FIFRA/ TSCA Tracking System - FIFRA (Federal Insecticide, Fungicide, & Rodenticide Act)/TSCA (Toxic Substances Control Act)

FTTS tracks administrative cases and pesticide enforcement actions and compliance activities related to FIFRA, TSCA and EPCRA (Emergency Planning and Community Right-to-Know Act). To maintain currency, EDR contacts the Agency on a quarterly basis.

Date of Government Version: 04/09/2009
Date Data Arrived at EDR: 04/16/2009
Date Made Active in Reports: 05/11/2009
Number of Days to Update: 25

Source: EPA/Office of Prevention, Pesticides and Toxic Substances
Telephone: 202-566-1667
Last EDR Contact: 08/17/2016
Next Scheduled EDR Contact: 12/05/2016
Data Release Frequency: Quarterly

FTTS INSP: FIFRA/ TSCA Tracking System - FIFRA (Federal Insecticide, Fungicide, & Rodenticide Act)/TSCA (Toxic Substances Control Act)

A listing of FIFRA/TSCA Tracking System (FTTS) inspections and enforcements.

Date of Government Version: 04/09/2009
Date Data Arrived at EDR: 04/16/2009
Date Made Active in Reports: 05/11/2009
Number of Days to Update: 25

Source: EPA
Telephone: 202-566-1667
Last EDR Contact: 08/17/2016
Next Scheduled EDR Contact: 12/05/2016
Data Release Frequency: Quarterly

MLTS: Material Licensing Tracking System

MLTS is maintained by the Nuclear Regulatory Commission and contains a list of approximately 8,100 sites which possess or use radioactive materials and which are subject to NRC licensing requirements. To maintain currency, EDR contacts the Agency on a quarterly basis.

Date of Government Version: 03/07/2016
Date Data Arrived at EDR: 03/18/2016
Date Made Active in Reports: 04/15/2016
Number of Days to Update: 28

Source: Nuclear Regulatory Commission
Telephone: 301-415-7169
Last EDR Contact: 09/05/2016
Next Scheduled EDR Contact: 11/21/2016
Data Release Frequency: Quarterly

COAL ASH DOE: Steam-Electric Plant Operation Data

A listing of power plants that store ash in surface ponds.

Date of Government Version: 12/31/2005
Date Data Arrived at EDR: 08/07/2009
Date Made Active in Reports: 10/22/2009
Number of Days to Update: 76

Source: Department of Energy
Telephone: 202-586-8719
Last EDR Contact: 09/09/2016
Next Scheduled EDR Contact: 12/19/2016
Data Release Frequency: Varies

COAL ASH EPA: Coal Combustion Residues Surface Impoundments List

A listing of coal combustion residues surface impoundments with high hazard potential ratings.

Date of Government Version: 07/01/2014
Date Data Arrived at EDR: 09/10/2014
Date Made Active in Reports: 10/20/2014
Number of Days to Update: 40
Source: Environmental Protection Agency
Telephone: N/A
Last EDR Contact: 09/06/2016
Next Scheduled EDR Contact: 12/19/2016
Data Release Frequency: Varies

PCB TRANSFORMER: PCB Transformer Registration Database
The database of PCB transformer registrations that includes all PCB registration submittals.

Date of Government Version: 02/01/2011
Date Data Arrived at EDR: 10/19/2011
Date Made Active in Reports: 01/10/2012
Number of Days to Update: 83
Source: Environmental Protection Agency
Telephone: 202-566-0517
Last EDR Contact: 07/29/2016
Next Scheduled EDR Contact: 11/07/2016
Data Release Frequency: Varies

RADINFO: Radiation Information Database
The Radiation Information Database (RADINFO) contains information about facilities that are regulated by U.S. Environmental Protection Agency (EPA) regulations for radiation and radioactivity.

Date of Government Version: 07/07/2015
Date Data Arrived at EDR: 07/09/2015
Date Made Active in Reports: 09/16/2015
Number of Days to Update: 69
Source: Environmental Protection Agency
Telephone: 202-343-9775
Last EDR Contact: 10/05/2016
Next Scheduled EDR Contact: 01/16/2017
Data Release Frequency: Quarterly

HIST FTTS: FIFRA/TSCA Tracking System Administrative Case Listing
A complete administrative case listing from the FIFRA/TSCA Tracking System (FTTS) for all ten EPA regions. The information was obtained from the National Compliance Database (NCDB). NCDB supports the implementation of FIFRA (Federal Insecticide, Fungicide, and Rodenticide Act) and TSCA (Toxic Substances Control Act). Some EPA regions are now closing out records. Because of that, and the fact that some EPA regions are not providing EPA Headquarters with updated records, it was decided to create a HIST FTTS database. It included records that may not be included in the newer FTTS database updates. This database is no longer updated.

Date of Government Version: 10/19/2006
Date Data Arrived at EDR: 03/01/2007
Date Made Active in Reports: 04/10/2007
Number of Days to Update: 40
Source: Environmental Protection Agency
Telephone: 202-564-2501
Last EDR Contact: 12/17/2007
Next Scheduled EDR Contact: 03/17/2008
Data Release Frequency: No Update Planned

HIST FTTS INSP: FIFRA/TSCA Tracking System Inspection & Enforcement Case Listing
A complete inspection and enforcement case listing from the FIFRA/TSCA Tracking System (FTTS) for all ten EPA regions. The information was obtained from the National Compliance Database (NCDB). NCDB supports the implementation of FIFRA (Federal Insecticide, Fungicide, and Rodenticide Act) and TSCA (Toxic Substances Control Act). Some EPA regions are now closing out records. Because of that, and the fact that some EPA regions are not providing EPA Headquarters with updated records, it was decided to create a HIST FTTS database. It included records that may not be included in the newer FTTS database updates. This database is no longer updated.

Date of Government Version: 10/19/2006
Date Data Arrived at EDR: 03/01/2007
Date Made Active in Reports: 04/10/2007
Number of Days to Update: 40
Source: Environmental Protection Agency
Telephone: 202-564-2501
Last EDR Contact: 12/17/2008
Next Scheduled EDR Contact: 03/17/2008
Data Release Frequency: No Update Planned

DOT OPS: Incident and Accident Data
Department of Transporation, Office of Pipeline Safety Incident and Accident data.

Date of Government Version: 07/31/2012
Date Data Arrived at EDR: 08/07/2012
Date Made Active in Reports: 09/18/2012
Number of Days to Update: 42
Source: Department of Transporation, Office of Pipeline Safety
Telephone: 202-366-4595
Last EDR Contact: 08/02/2016
Next Scheduled EDR Contact: 11/14/2016
Data Release Frequency: Varies

GOVERNMENT RECORDS SEARCHED / DATA CURRENCY TRACKING

CONSENT: Superfund (CERCLA) Consent Decrees

Major legal settlements that establish responsibility and standards for cleanup at NPL (Superfund) sites. Released periodically by United States District Courts after settlement by parties to litigation matters.

Date of Government Version: 03/31/2016
Date Data Arrived at EDR: 08/01/2016
Date Made Active in Reports: 09/23/2016
Number of Days to Update: 53

Source: Department of Justice, Consent Decree Library
Telephone: Varies
Last EDR Contact: 09/26/2016
Next Scheduled EDR Contact: 01/09/2017
Data Release Frequency: Varies

BRS: Biennial Reporting System

The Biennial Reporting System is a national system administered by the EPA that collects data on the generation and management of hazardous waste. BRS captures detailed data from two groups: Large Quantity Generators (LQG) and Treatment, Storage, and Disposal Facilities.

Date of Government Version: 12/31/2013
Date Data Arrived at EDR: 02/24/2015
Date Made Active in Reports: 09/30/2015
Number of Days to Update: 218

Source: EPA/NTIS
Telephone: 800-424-9346
Last EDR Contact: 08/26/2016
Next Scheduled EDR Contact: 12/05/2016
Data Release Frequency: Biennially

INDIAN RESERV: Indian Reservations

This map layer portrays Indian administered lands of the United States that have any area equal to or greater than 640 acres.

Date of Government Version: 12/31/2005
Date Data Arrived at EDR: 12/08/2006
Date Made Active in Reports: 01/11/2007
Number of Days to Update: 34

Source: USGS
Telephone: 202-208-3710
Last EDR Contact: 07/15/2016
Next Scheduled EDR Contact: 10/24/2016
Data Release Frequency: Semi-Annually

FUSRAP: Formerly Utilized Sites Remedial Action Program

DOE established the Formerly Utilized Sites Remedial Action Program (FUSRAP) in 1974 to remediate sites where radioactive contamination remained from Manhattan Project and early U.S. Atomic Energy Commission (AEC) operations.

Date of Government Version: 07/21/2016
Date Data Arrived at EDR: 07/26/2016
Date Made Active in Reports: 09/23/2016
Number of Days to Update: 59

Source: Department of Energy
Telephone: 202-586-3559
Last EDR Contact: 07/26/2016
Next Scheduled EDR Contact: 11/21/2016
Data Release Frequency: Varies

UMTRA: Uranium Mill Tailings Sites

Uranium ore was mined by private companies for federal government use in national defense programs. When the mills shut down, large piles of the sand-like material (mill tailings) remain after uranium has been extracted from the ore. Levels of human exposure to radioactive materials from the piles are low; however, in some cases tailings were used as construction materials before the potential health hazards of the tailings were recognized.

Date of Government Version: 09/14/2010
Date Data Arrived at EDR: 10/07/2011
Date Made Active in Reports: 03/01/2012
Number of Days to Update: 146

Source: Department of Energy
Telephone: 505-845-0011
Last EDR Contact: 09/09/2016
Next Scheduled EDR Contact: 12/05/2016
Data Release Frequency: Varies

LEAD SMELTER 1: Lead Smelter Sites

A listing of former lead smelter site locations.

Date of Government Version: 03/07/2016
Date Data Arrived at EDR: 04/07/2016
Date Made Active in Reports: 09/02/2016
Number of Days to Update: 148

Source: Environmental Protection Agency
Telephone: 703-603-8787
Last EDR Contact: 09/29/2016
Next Scheduled EDR Contact: 01/16/2017
Data Release Frequency: Varies

LEAD SMELTER 2: Lead Smelter Sites

A list of several hundred sites in the U.S. where secondary lead smelting was done from 1931and 1964. These sites may pose a threat to public health through ingestion or inhalation of contaminated soil or dust

Date of Government Version: 04/05/2001
Date Data Arrived at EDR: 10/27/2010
Date Made Active in Reports: 12/02/2010
Number of Days to Update: 36

Source: American Journal of Public Health
Telephone: 703-305-6451
Last EDR Contact: 12/02/2009
Next Scheduled EDR Contact: N/A
Data Release Frequency: No Update Planned

US AIRS (AFS): Aerometric Information Retrieval System Facility Subsystem (AFS)

The database is a sub-system of Aerometric Information Retrieval System (AIRS). AFS contains compliance data on air pollution point sources regulated by the U.S. EPA and/or state and local air regulatory agencies. This information comes from source reports by various stationary sources of air pollution, such as electric power plants, steel mills, factories, and universities, and provides information about the air pollutants they produce. Action, air program, air program pollutant, and general level plant data. It is used to track emissions and compliance data from industrial plants.

Date of Government Version: 10/20/2015
Date Data Arrived at EDR: 10/27/2015
Date Made Active in Reports: 01/04/2016
Number of Days to Update: 69

Source: EPA
Telephone: 202-564-2496
Last EDR Contact: 09/26/2016
Next Scheduled EDR Contact: 01/09/2017
Data Release Frequency: Annually

US AIRS MINOR: Air Facility System Data

A listing of minor source facilities.

Date of Government Version: 10/20/2015
Date Data Arrived at EDR: 10/27/2015
Date Made Active in Reports: 01/04/2016
Number of Days to Update: 69

Source: EPA
Telephone: 202-564-2496
Last EDR Contact: 09/26/2016
Next Scheduled EDR Contact: 01/09/2017
Data Release Frequency: Annually

US MINES: Mines Master Index File

Contains all mine identification numbers issued for mines active or opened since 1971. The data also includes violation information.

Date of Government Version: 08/05/2016
Date Data Arrived at EDR: 09/01/2016
Date Made Active in Reports: 09/23/2016
Number of Days to Update: 22

Source: Department of Labor, Mine Safety and Health Administration
Telephone: 303-231-5959
Last EDR Contact: 09/01/2016
Next Scheduled EDR Contact: 12/12/2016
Data Release Frequency: Semi-Annually

US MINES 2: Ferrous and Nonferrous Metal Mines Database Listing

This map layer includes ferrous (ferrous metal mines are facilities that extract ferrous metals, such as iron ore or molybdenum) and nonferrous (Nonferrous metal mines are facilities that extract nonferrous metals, such as gold, silver, copper, zinc, and lead) metal mines in the United States.

Date of Government Version: 12/05/2005
Date Data Arrived at EDR: 02/29/2008
Date Made Active in Reports: 04/18/2008
Number of Days to Update: 49

Source: USGS
Telephone: 703-648-7709
Last EDR Contact: 09/02/2016
Next Scheduled EDR Contact: 12/12/2016
Data Release Frequency: Varies

US MINES 3: Active Mines & Mineral Plants Database Listing

Active Mines and Mineral Processing Plant operations for commodities monitored by the Minerals Information Team of the USGS.

Date of Government Version: 04/14/2011
Date Data Arrived at EDR: 06/08/2011
Date Made Active in Reports: 09/13/2011
Number of Days to Update: 97

Source: USGS
Telephone: 703-648-7709
Last EDR Contact: 09/02/2016
Next Scheduled EDR Contact: 12/12/2016
Data Release Frequency: Varies

FINDS: Facility Index System/Facility Registry System

Facility Index System. FINDS contains both facility information and 'pointers' to other sources that contain more detail. EDR includes the following FINDS databases in this report: PCS (Permit Compliance System), AIRS (Aerometric Information Retrieval System), DOCKET (Enforcement Docket used to manage and track information on civil judicial enforcement cases for all environmental statutes), FURS (Federal Underground Injection Control), C-DOCKET (Criminal Docket System used to track criminal enforcement actions for all environmental statutes), FFIS (Federal Facilities Information System), STATE (State Environmental Laws and Statutes), and PADS (PCB Activity Data System).

Date of Government Version: 07/20/2015
Date Data Arrived at EDR: 09/09/2015
Date Made Active in Reports: 11/03/2015
Number of Days to Update: 55

Source: EPA
Telephone: (206) 553-1200
Last EDR Contact: 09/07/2016
Next Scheduled EDR Contact: 12/19/2016
Data Release Frequency: Quarterly

UXO: Unexploded Ordnance Sites

A listing of unexploded ordnance site locations

Date of Government Version: 10/25/2015
Date Data Arrived at EDR: 01/29/2016
Date Made Active in Reports: 04/05/2016
Number of Days to Update: 67

Source: Department of Defense
Telephone: 571-373-0407
Last EDR Contact: 09/19/2016
Next Scheduled EDR Contact: 01/02/2017
Data Release Frequency: Varies

DOCKET HWC: Hazardous Waste Compliance Docket Listing

A complete list of the Federal Agency Hazardous Waste Compliance Docket Facilities.

Date of Government Version: 06/02/2016
Date Data Arrived at EDR: 06/03/2016
Date Made Active in Reports: 09/02/2016
Number of Days to Update: 91

Source: Environmental Protection Agency
Telephone: 202-564-0527
Last EDR Contact: 08/24/2016
Next Scheduled EDR Contact: 12/12/2016
Data Release Frequency: Varies

AIRS (EMI): Washington Emissions Data System

Emissions inventory data.

Date of Government Version: 12/31/2014
Date Data Arrived at EDR: 12/23/2015
Date Made Active in Reports: 02/04/2016
Number of Days to Update: 43

Source: Department of Ecology
Telephone: 360-407-6040
Last EDR Contact: 09/19/2016
Next Scheduled EDR Contact: 01/02/2017
Data Release Frequency: Annually

COAL ASH: Coal Ash Disposal Site Listing

A listing of coal ash disposal site locations.

Date of Government Version: 09/10/2014
Date Data Arrived at EDR: 09/11/2014
Date Made Active in Reports: 10/15/2014
Number of Days to Update: 34

Source: Department of Ecology
Telephone: 360-407-6933
Last EDR Contact: 09/06/2016
Next Scheduled EDR Contact: 12/19/2016
Data Release Frequency: Varies

DRYCLEANERS: Drycleaner List

A listing of registered drycleaners who registered with the Department of Ecology (using the SIC code of 7215 and 7216) as hazardous waste generators.

Date of Government Version: 12/31/2015
Date Data Arrived at EDR: 05/06/2016
Date Made Active in Reports: 07/15/2016
Number of Days to Update: 70

Source: Department of Ecology
Telephone: 360-407-6732
Last EDR Contact: 07/18/2016
Next Scheduled EDR Contact: 10/31/2016
Data Release Frequency: Varies

GOVERNMENT RECORDS SEARCHED / DATA CURRENCY TRACKING

Financial Assurance 1: Financial Assurance Information Listing

A listing of financial assurance information for underground storage tank facilities. Financial assurance is intended to ensure that resources are available to pay for the cost of closure, post-closure care, and corrective measures if the owner or operator of a regulated facility is unable or unwilling to pay.

Date of Government Version: 02/24/2012
Date Data Arrived at EDR: 02/24/2012
Date Made Active in Reports: 03/27/2012
Number of Days to Update: 32

Source: Department of Ecology
Telephone: 360-586-1060
Last EDR Contact: 08/15/2016
Next Scheduled EDR Contact: 11/28/2016
Data Release Frequency: Varies

Financial Assurance 2: Financial Assurance Information Listing

A listing of financial assurance information for hazardous waste facilities. Financial assurance is intended to ensure that resources are available to pay for the cost of closure, post-closure care, and corrective measures if the owner or operator of a regulated facility is unable or unwilling to pay.

Date of Government Version: 05/16/2016
Date Data Arrived at EDR: 05/18/2016
Date Made Active in Reports: 07/15/2016
Number of Days to Update: 58

Source: Department of Ecology
Telephone: 360-407-6754
Last EDR Contact: 08/15/2016
Next Scheduled EDR Contact: 11/28/2016
Data Release Frequency: Varies

Financial Assurance 3: Financial Assurance Information Listing

A listing of financial assurance information for solid waste facilities. Financial assurance is intended to ensure that resources are available to pay for the cost of closure, post-closure care, and corrective measures if the owner or operator of a regulated facility is unable or unwilling to pay.

Date of Government Version: 02/01/2001
Date Data Arrived at EDR: 03/06/2007
Date Made Active in Reports: 04/19/2007
Number of Days to Update: 44

Source: Department of Ecology
Telephone: 360-407-6136
Last EDR Contact: 05/16/2016
Next Scheduled EDR Contact: 08/29/2016
Data Release Frequency: Varies

INACTIVE DRYCLEANERS: Inactive Drycleaners

A listing of inactive drycleaner facility locations.

Date of Government Version: 12/31/2015
Date Data Arrived at EDR: 05/06/2016
Date Made Active in Reports: 07/15/2016
Number of Days to Update: 70

Source: Department of Ecology
Telephone: 360-407-6732
Last EDR Contact: 07/18/2016
Next Scheduled EDR Contact: 10/31/2016
Data Release Frequency: Annually

WA MANIFEST: Hazardous Waste Manifest Data

Hazardous waste manifest information.

Date of Government Version: 12/31/2015
Date Data Arrived at EDR: 05/06/2016
Date Made Active in Reports: 07/15/2016
Number of Days to Update: 70

Source: Department of Ecology
Telephone: N/A
Last EDR Contact: 07/18/2016
Next Scheduled EDR Contact: 10/31/2016
Data Release Frequency: Annually

NPDES: Water Quality Permit System Data

A listing of permitted wastewater facilities.

Date of Government Version: 07/18/2016
Date Data Arrived at EDR: 07/20/2016
Date Made Active in Reports: 10/06/2016
Number of Days to Update: 78

Source: Department of Ecology
Telephone: 360-407-6073
Last EDR Contact: 07/20/2016
Next Scheduled EDR Contact: 10/31/2016
Data Release Frequency: Quarterly

UIC: Underground Injection Wells Listing
A listing of underground injection wells.

Date of Government Version: 07/18/2016
Date Data Arrived at EDR: 07/20/2016
Date Made Active in Reports: 10/06/2016
Number of Days to Update: 78

Source: Department of Ecology
Telephone: 360-407-6143
Last EDR Contact: 07/20/2016
Next Scheduled EDR Contact: 10/31/2016
Data Release Frequency: Varies

ECHO: Enforcement & Compliance History Information
ECHO provides integrated compliance and enforcement information for about 800,000 regulated facilities nationwide.

Date of Government Version: 09/20/2015
Date Data Arrived at EDR: 09/23/2015
Date Made Active in Reports: 01/04/2016
Number of Days to Update: 103

Source: Environmental Protection Agency
Telephone: 202-564-2280
Last EDR Contact: 09/20/2016
Next Scheduled EDR Contact: 01/02/2017
Data Release Frequency: Quarterly

FUELS PROGRAM: EPA Fuels Program Registered Listing
This listing includes facilities that are registered under the Part 80 (Code of Federal Regulations) EPA Fuels Programs. All companies now are required to submit new and updated registrations.

Date of Government Version: 05/24/2016
Date Data Arrived at EDR: 05/25/2016
Date Made Active in Reports: 07/13/2016
Number of Days to Update: 49

Source: EPA
Telephone: 800-385-6164
Last EDR Contact: 08/23/2016
Next Scheduled EDR Contact: 12/05/2016
Data Release Frequency: Quarterly

EDR HIGH RISK HISTORICAL RECORDS

EDR Exclusive Records

EDR MGP: EDR Proprietary Manufactured Gas Plants
The EDR Proprietary Manufactured Gas Plant Database includes records of coal gas plants (manufactured gas plants) compiled by EDR's researchers. Manufactured gas sites were used in the United States from the 1800's to 1950's to produce a gas that could be distributed and used as fuel. These plants used whale oil, rosin, coal, or a mixture of coal, oil, and water that also produced a significant amount of waste. Many of the byproducts of the gas production, such as coal tar (oily waste containing volatile and non-volatile chemicals), sludges, oils and other compounds are potentially hazardous to human health and the environment. The byproduct from this process was frequently disposed of directly at the plant site and can remain or spread slowly, serving as a continuous source of soil and groundwater contamination.

Date of Government Version: N/A
Date Data Arrived at EDR: N/A
Date Made Active in Reports: N/A
Number of Days to Update: N/A

Source: EDR, Inc.
Telephone: N/A
Last EDR Contact: N/A
Next Scheduled EDR Contact: N/A
Data Release Frequency: No Update Planned

EDR Hist Auto: EDR Exclusive Historic Gas Stations
EDR has searched selected national collections of business directories and has collected listings of potential gas station/filling station/service station sites that were available to EDR researchers. EDR's review was limited to those categories of sources that might, in EDR's opinion, include gas station/filling station/service station establishments. The categories reviewed included, but were not limited to gas, gas station, gasoline station, filling station, auto, automobile repair, auto service station, service station, etc. This database falls within a category of information EDR classifies as "High Risk Historical Records", or HRHR. EDR's HRHR effort presents unique and sometimes proprietary data about past sites and operations that typically create environmental concerns, but may not show up in current government records searches.

Date of Government Version: N/A
Date Data Arrived at EDR: N/A
Date Made Active in Reports: N/A
Number of Days to Update: N/A

Source: EDR, Inc.
Telephone: N/A
Last EDR Contact: N/A
Next Scheduled EDR Contact: N/A
Data Release Frequency: Varies

EDR Hist Cleaner: EDR Exclusive Historic Dry Cleaners

EDR has searched selected national collections of business directories and has collected listings of potential dry cleaner sites that were available to EDR researchers. EDR's review was limited to those categories of sources that might, in EDR's opinion, include dry cleaning establishments. The categories reviewed included, but were not limited to dry cleaners, cleaners, laundry, laundromat, cleaning/laundry, wash & dry etc. This database falls within a category of information EDR classifies as "High Risk Historical Records", or HRHR. EDR's HRHR effort presents unique and sometimes proprietary data about past sites and operations that typically create environmental concerns, but may not show up in current government records searches.

Date of Government Version: N/A
Date Data Arrived at EDR: N/A
Date Made Active in Reports: N/A
Number of Days to Update: N/A

Source: EDR, Inc.
Telephone: N/A
Last EDR Contact: N/A
Next Scheduled EDR Contact: N/A
Data Release Frequency: Varies

EDR RECOVERED GOVERNMENT ARCHIVES

Exclusive Recovered Govt. Archives

RGA HWS: Recovered Government Archive State Hazardous Waste Facilities List

The EDR Recovered Government Archive State Hazardous Waste database provides a list of SHWS incidents derived from historical databases and includes many records that no longer appear in current government lists. Compiled from Records formerly available from the Department of Ecology in Washington.

Date of Government Version: N/A
Date Data Arrived at EDR: 07/01/2013
Date Made Active in Reports: 12/24/2013
Number of Days to Update: 176

Source: Department of Ecology
Telephone: N/A
Last EDR Contact: 06/01/2012
Next Scheduled EDR Contact: N/A
Data Release Frequency: Varies

RGA LF: Recovered Government Archive Solid Waste Facilities List

The EDR Recovered Government Archive Landfill database provides a list of landfills derived from historical databases and includes many records that no longer appear in current government lists. Compiled from Records formerly available from the Department of Ecology in Washington.

Date of Government Version: N/A
Date Data Arrived at EDR: 07/01/2013
Date Made Active in Reports: 01/10/2014
Number of Days to Update: 193

Source: Department of Ecology
Telephone: N/A
Last EDR Contact: 06/01/2012
Next Scheduled EDR Contact: N/A
Data Release Frequency: Varies

RGA LUST: Recovered Government Archive Leaking Underground Storage Tank

The EDR Recovered Government Archive Leaking Underground Storage Tank database provides a list of LUST incidents derived from historical databases and includes many records that no longer appear in current government lists. Compiled from Records formerly available from the Department of Ecology in Washington.

Date of Government Version: N/A
Date Data Arrived at EDR: 07/01/2013
Date Made Active in Reports: 12/24/2013
Number of Days to Update: 176

Source: Department of Ecology
Telephone: N/A
Last EDR Contact: 06/01/2012
Next Scheduled EDR Contact: N/A
Data Release Frequency: Varies

COUNTY RECORDS

KING COUNTY:

Abandoned Landfill Study in King County

The King County Abandoned Landfill Survey was conducted from October through December 1984 by the Health Department's Environmental Health Division at the request of the King County Council. The primary objective of the survey was to determine if any public health problems existed at the predetermined 24 sites.

Date of Government Version: 04/30/1985
Date Data Arrived at EDR: 11/07/1994
Date Made Active in Reports: N/A
Number of Days to Update: 0

Source: Seattle-King County Department of Public Health
Telephone: 206-296-4785
Last EDR Contact: 10/21/1994
Next Scheduled EDR Contact: N/A
Data Release Frequency: No Update Planned

SEATTLE COUNTY:

Abandoned Landfill Study in the City of Seattle

The Seattle Abandoned Landfill Survey was conducted in June and July of 1984 by the Health Department's Environmental Health Division at the request of the Mayor's Office. The primary objective of the survey was to determine if any public health problems existed at the predetermined 12 sites.

Date of Government Version: 07/30/1984
Date Data Arrived at EDR: 11/07/1994
Date Made Active in Reports: N/A
Number of Days to Update: 0

Source: Seattle - King County Department of Public Health
Telephone: 206-296-4785
Last EDR Contact: 10/21/1994
Next Scheduled EDR Contact: N/A
Data Release Frequency: No Update Planned

SEATTLE/KING COUNTY:

Seattle - King County Abandoned Landfill Toxicity / Hazard Assessment Project

This report presents the Seattle-King County Health Department's follow-up investigation of two city owned and four county owned abandoned landfills which was conducted from February to December 1986.

Date of Government Version: 12/31/1986
Date Data Arrived at EDR: 08/18/1995
Date Made Active in Reports: 09/20/1995
Number of Days to Update: 33

Source: Department of Public Health
Telephone: 206-296-4785
Last EDR Contact: 08/14/1995
Next Scheduled EDR Contact: N/A
Data Release Frequency: No Update Planned

SNOHOMISH COUNTY:

Solid Waste Sites of Record at Snohomish Health District

Solid waste disposal and/or utilization sites in Snohomish County.

Date of Government Version: 11/16/2011
Date Data Arrived at EDR: 03/29/2012
Date Made Active in Reports: 05/03/2012
Number of Days to Update: 35

Source: Snohomish Health District
Telephone: 206-339-5250
Last EDR Contact: 09/23/2016
Next Scheduled EDR Contact: 01/02/2017
Data Release Frequency: Semi-Annually

TACOMA/PIERCE COUNTY:

Closed Landfill Survey

Following numerous requests for information about closed dumpsites and landfills in Pierce County, the Tacoma-Pierce County Health Department decided to conduct a study on the matter. The aim of the study was to evaluate public health risks associated with the closed dumpsites and landfills, and to determine the need, if any, for further investigations of a more detailed nature. The sites represent all of the known dumpsites and landfills closed after 1950.

Date of Government Version: 09/01/2002
Date Data Arrived at EDR: 03/24/2003
Date Made Active in Reports: 05/14/2003
Number of Days to Update: 51

Source: Tacoma-Pierce County Health Department
Telephone: 206-591-6500
Last EDR Contact: 03/19/2003
Next Scheduled EDR Contact: N/A
Data Release Frequency: No Update Planned

OTHER DATABASE(S)

Depending on the geographic area covered by this report, the data provided in these specialty databases may or may not be complete. For example, the existence of wetlands information data in a specific report does not mean that all wetlands in the area covered by the report are included. Moreover, the absence of any reported wetlands information does not necessarily mean that wetlands do not exist in the area covered by the report.

CT MANIFEST: Hazardous Waste Manifest Data

Facility and manifest data. Manifest is a document that lists and tracks hazardous waste from the generator through transporters to a tsd facility.

Date of Government Version: 07/30/2013
Date Data Arrived at EDR: 08/19/2013
Date Made Active in Reports: 10/03/2013
Number of Days to Update: 45

Source: Department of Energy & Environmental Protection
Telephone: 860-424-3375
Last EDR Contact: 08/10/2016
Next Scheduled EDR Contact: 11/28/2016
Data Release Frequency: No Update Planned

NY MANIFEST: Facility and Manifest Data

Manifest is a document that lists and tracks hazardous waste from the generator through transporters to a TSD facility.

Date of Government Version: 08/01/2016
Date Data Arrived at EDR: 08/03/2016
Date Made Active in Reports: 09/09/2016
Number of Days to Update: 37

Source: Department of Environmental Conservation
Telephone: 518-402-8651
Last EDR Contact: 08/03/2016
Next Scheduled EDR Contact: 11/14/2016
Data Release Frequency: Annually

PA MANIFEST: Manifest Information

Hazardous waste manifest information.

Date of Government Version: 12/31/2014
Date Data Arrived at EDR: 07/24/2015
Date Made Active in Reports: 08/18/2015
Number of Days to Update: 25

Source: Department of Environmental Protection
Telephone: 717-783-8990
Last EDR Contact: 07/18/2016
Next Scheduled EDR Contact: 10/31/2016
Data Release Frequency: Annually

WI MANIFEST: Manifest Information

Hazardous waste manifest information.

Date of Government Version: 12/31/2015
Date Data Arrived at EDR: 04/14/2016
Date Made Active in Reports: 06/03/2016
Number of Days to Update: 50

Source: Department of Natural Resources
Telephone: N/A
Last EDR Contact: 09/12/2016
Next Scheduled EDR Contact: 12/26/2016
Data Release Frequency: Annually

Oil/Gas Pipelines

Source: PennWell Corporation

Petroleum Bundle (Crude Oil, Refined Products, Petrochemicals, Gas Liquids (LPG/NGL), and Specialty Gases (Miscellaneous)) N = Natural Gas Bundle (Natural Gas, Gas Liquids (LPG/NGL), and Specialty Gases (Miscellaneous)). This map includes information copyrighted by PennWell Corporation. This information is provided on a best effort basis and PennWell Corporation does not guarantee its accuracy nor warrant its fitness for any particular purpose. Such information has been reprinted with the permission of PennWell.

Electric Power Transmission Line Data

Source: PennWell Corporation

This map includes information copyrighted by PennWell Corporation. This information is provided on a best effort basis and PennWell Corporation does not guarantee its accuracy nor warrant its fitness for any particular purpose. Such information has been reprinted with the permission of PennWell.

Sensitive Receptors: There are individuals deemed sensitive receptors due to their fragile immune systems and special sensitivity to environmental discharges. These sensitive receptors typically include the elderly, the sick, and children. While the location of all sensitive receptors cannot be determined, EDR indicates those buildings and facilities - schools, daycares, hospitals, medical centers, and nursing homes - where individuals who are sensitive receptors are likely to be located.

AHA Hospitals:

Source: American Hospital Association, Inc.
Telephone: 312-280-5991
The database includes a listing of hospitals based on the American Hospital Association's annual survey of hospitals.

Medical Centers: Provider of Services Listing
Source: Centers for Medicare & Medicaid Services
Telephone: 410-786-3000
A listing of hospitals with Medicare provider number, produced by Centers of Medicare & Medicaid Services, a federal agency within the U.S. Department of Health and Human Services.

Nursing Homes
Source: National Institutes of Health
Telephone: 301-594-6248
Information on Medicare and Medicaid certified nursing homes in the United States.

Public Schools
Source: National Center for Education Statistics
Telephone: 202-502-7300
The National Center for Education Statistics' primary database on elementary and secondary public education in the United States. It is a comprehensive, annual, national statistical database of all public elementary and secondary schools and school districts, which contains data that are comparable across all states.

Private Schools
Source: National Center for Education Statistics
Telephone: 202-502-7300
The National Center for Education Statistics' primary database on private school locations in the United States.

Daycare Centers: Daycare Center Listing
Source: Department of Social & Health Services
Telephone: 253-383-1735

Flood Zone Data: This data was obtained from the Federal Emergency Management Agency (FEMA). It depicts 100-year and 500-year flood zones as defined by FEMA. It includes the National Flood Hazard Layer (NFHL) which incorporates Flood Insurance Rate Map (FIRM) data and Q3 data from FEMA in areas not covered by NFHL.
Source: FEMA
Telephone: 877-336-2627
Date of Government Version: 2003, 2015

NWI: National Wetlands Inventory. This data, available in select counties across the country, was obtained by EDR in 2002, 2005 and 2010 from the U.S. Fish and Wildlife Service.

State Wetlands Data: Wetland Inventory
Source: Department of Ecology
Telephone: 360-407-6121

Current USGS 7.5 Minute Topographic Map
Source: U.S. Geological Survey

STREET AND ADDRESS INFORMATION

© 2015 TomTom North America, Inc. All rights reserved. This material is proprietary and the subject of copyright protection and other intellectual property rights owned by or licensed to Tele Atlas North America, Inc. The use of this material is subject to the terms of a license agreement. You will be held liable for any unauthorized copying or disclosure of this material.

GEOCHECK ®- PHYSICAL SETTING SOURCE ADDENDUM

TARGET PROPERTY ADDRESS

HARBOR AVENUE
2265 HARBOR AVENUE SW
SEATTLE, WA 98126

TARGET PROPERTY COORDINATES

Latitude (North):	47.577906 - 47° 34' 40.46''
Longitude (West):	122.372702 - 122° 22' 21.73''
Universal Tranverse Mercator:	Zone 10
UTM X (Meters):	547175.4
UTM Y (Meters):	5269360.0
Elevation:	38 ft. above sea level

USGS TOPOGRAPHIC MAP

Target Property Map:	6005543 SEATTLE SOUTH, WA
Version Date:	2014
West Map:	6005529 DUWAMISH HEAD, WA
Version Date:	2014

EDR's GeoCheck Physical Setting Source Addendum is provided to assist the environmental professional in forming an opinion about the impact of potential contaminant migration.

Assessment of the impact of contaminant migration generally has two principal investigative components:

1. Groundwater flow direction, and
2. Groundwater flow velocity.

Groundwater flow direction may be impacted by surface topography, hydrology, hydrogeology, characteristics of the soil, and nearby wells. Groundwater flow velocity is generally impacted by the nature of the geologic strata.

GEOCHECK® - PHYSICAL SETTING SOURCE SUMMARY

GROUNDWATER FLOW DIRECTION INFORMATION

Groundwater flow direction for a particular site is best determined by a qualified environmental professional using site-specific well data. If such data is not reasonably ascertainable, it may be necessary to rely on other sources of information, such as surface topographic information, hydrologic information, hydrogeologic data collected on nearby properties, and regional groundwater flow information (from deep aquifers).

TOPOGRAPHIC INFORMATION

Surface topography may be indicative of the direction of surficial groundwater flow. This information can be used to assist the environmental professional in forming an opinion about the impact of nearby contaminated properties or, should contamination exist on the target property, what downgradient sites might be impacted.

TARGET PROPERTY TOPOGRAPHY

General Topographic Gradient: General ENE

SURROUNDING TOPOGRAPHY: ELEVATION PROFILES

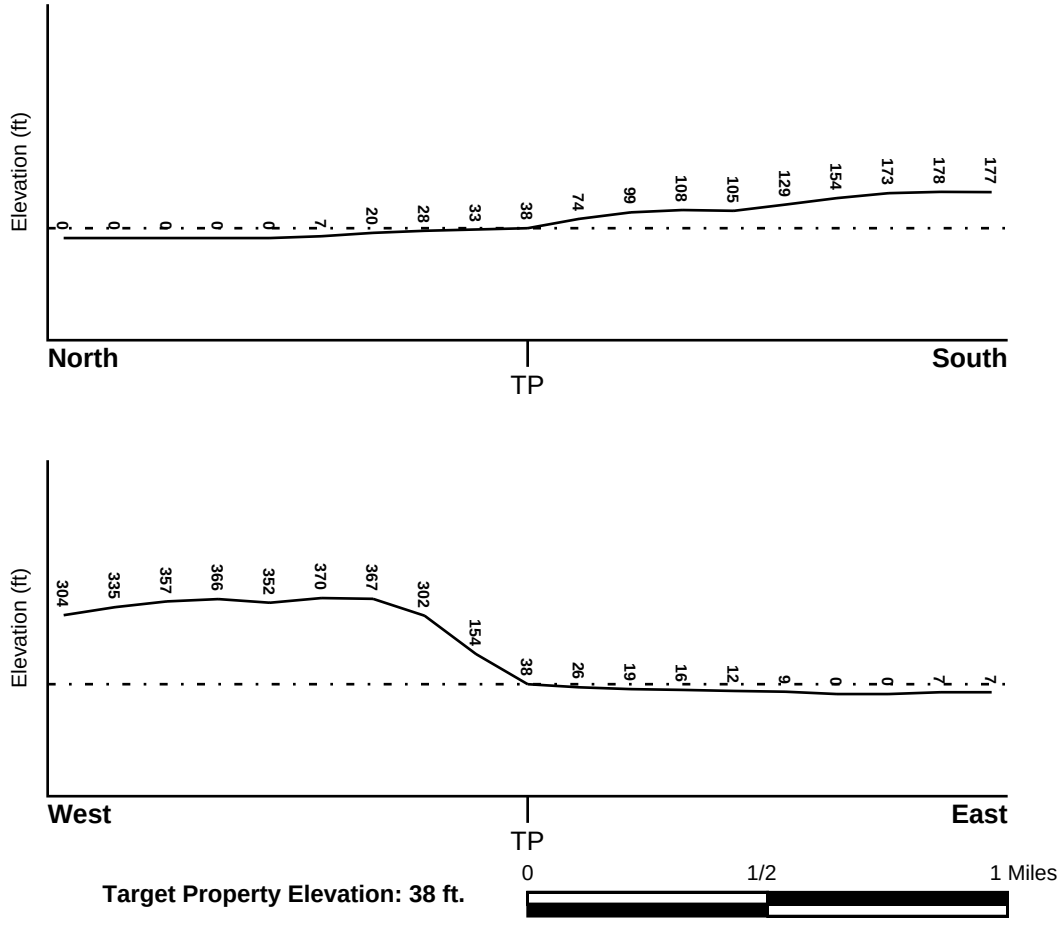

Target Property Elevation: 38 ft.

Source: Topography has been determined from the USGS 7.5' Digital Elevation Model and should be evaluated on a relative (not an absolute) basis. Relative elevation information between sites of close proximity should be field verified.

GEOCHECK® - PHYSICAL SETTING SOURCE SUMMARY

HYDROLOGIC INFORMATION

Surface water can act as a hydrologic barrier to groundwater flow. Such hydrologic information can be used to assist the environmental professional in forming an opinion about the impact of nearby contaminated properties or, should contamination exist on the target property, what downgradient sites might be impacted.

Refer to the Physical Setting Source Map following this summary for hydrologic information (major waterways and bodies of water).

FEMA FLOOD ZONE

Flood Plain Panel at Target Property	FEMA Source Type
53033C0630F	FEMA Q3 Flood data

Additional Panels in search area:	FEMA Source Type
53033C0610F	FEMA Q3 Flood data

NATIONAL WETLAND INVENTORY

NWI Quad at Target Property	NWI Electronic Data Coverage
SEATTLE SOUTH	YES - refer to the Overview Map and Detail Map

HYDROGEOLOGIC INFORMATION

Hydrogeologic information obtained by installation of wells on a specific site can often be an indicator of groundwater flow direction in the immediate area. Such hydrogeologic information can be used to assist the environmental professional in forming an opinion about the impact of nearby contaminated properties or, should contamination exist on the target property, what downgradient sites might be impacted.

Site-Specific Hydrogeological Data*:

Search Radius:	1.25 miles
Location Relative to TP:	1/4 - 1/2 Mile SSE
Site Name:	ZANDT BRASS FOUNDRY
Site EPA ID Number:	WAD009252321
Groundwater Flow Direction:	NOT AVAILABLE
Inferred Depth to Water:	less than 20 feet
Hydraulic Connection:	Shallow ground water may be in hydraulic connection with the Duwamish Waterway. It is not known if shallow ground water at the site is brackish or fresh.
Sole Source Aquifer:	No information about a sole source aquifer is available
Data Quality:	Information is inferred in the CERCLIS investigation report(s)

AQUIFLOW®

Search Radius: 1.000 Mile.

EDR has developed the AQUIFLOW Information System to provide data on the general direction of groundwater flow at specific points. EDR has reviewed reports submitted by environmental professionals to regulatory authorities at select sites and has extracted the date of the report, groundwater flow direction as determined hydrogeologically, and the depth to water table.

MAP ID	LOCATION FROM TP	GENERAL DIRECTION GROUNDWATER FLOW

* ©1996 Site--specific hydrogeological data gathered by CERCLIS Alerts, Inc., Bainbridge Island, WA. All rights reserved. All of the information and opinions presented are those of the cited EPA report(s), which were completed under a Comprehensive Environmental Response Compensation and Liability Information System (CERCLIS) investigation.

GEOCHECK® - PHYSICAL SETTING SOURCE SUMMARY

MAP ID	LOCATION FROM TP	GENERAL DIRECTION GROUNDWATER FLOW
A1	1/4 - 1/2 Mile NE	NW
5	1/2 - 1 Mile East	Not Reported
7	1/2 - 1 Mile ENE	Varies
8	1/2 - 1 Mile ENE	Not Reported

For additional site information, refer to Physical Setting Source Map Findings.

GEOCHECK® - PHYSICAL SETTING SOURCE SUMMARY

GROUNDWATER FLOW VELOCITY INFORMATION

Groundwater flow velocity information for a particular site is best determined by a qualified environmental professional using site specific geologic and soil strata data. If such data are not reasonably ascertainable, it may be necessary to rely on other sources of information, including geologic age identification, rock stratigraphic unit and soil characteristics data collected on nearby properties and regional soil information. In general, contaminant plumes move more quickly through sandy-gravelly types of soils than silty-clayey types of soils.

GEOLOGIC INFORMATION IN GENERAL AREA OF TARGET PROPERTY

Geologic information can be used by the environmental professional in forming an opinion about the relative speed at which contaminant migration may be occurring.

ROCK STRATIGRAPHIC UNIT

Era:	Cenozoic
System:	Quaternary
Series:	Quaternary
Code:	Q *(decoded above as Era, System & Series)*

GEOLOGIC AGE IDENTIFICATION

Category: Stratifed Sequence

Geologic Age and Rock Stratigraphic Unit Source: P.G. Schruben, R.E. Arndt and W.J. Bawiec, Geology of the Conterminous U.S. at 1:2,500,000 Scale - a digital representation of the 1974 P.B. King and H.M. Beikman Map, USGS Digital Data Series DDS - 11 (1994).

DOMINANT SOIL COMPOSITION IN GENERAL AREA OF TARGET PROPERTY

The U.S. Department of Agriculture's (USDA) Soil Conservation Service (SCS) leads the National Cooperative Soil Survey (NCSS) and is responsible for collecting, storing, maintaining and distributing soil survey information for privately owned lands in the United States. A soil map in a soil survey is a representation of soil patterns in a landscape. Soil maps for STATSGO are compiled by generalizing more detailed (SSURGO) soil survey maps. The following information is based on Soil Conservation Service STATSGO data.

Soil Component Name:	ALDERWOOD
Soil Surface Texture:	gravelly - sandy loam
Hydrologic Group:	Class C - Slow infiltration rates. Soils with layers impeding downward movement of water, or soils with moderately fine or fine textures.
Soil Drainage Class:	Moderately well drained. Soils have a layer of low hydraulic conductivity, wet state high in the profile. Depth to water table is 3 to 6 feet.

Hydric Status: Soil does not meet the requirements for a hydric soil.

Corrosion Potential - Uncoated Steel:	MODERATE
Depth to Bedrock Min:	> 60 inches
Depth to Bedrock Max:	> 60 inches

GEOCHECK® - PHYSICAL SETTING SOURCE SUMMARY

Soil Layer Information							
	Boundary			Classification			
Layer	Upper	Lower	Soil Texture Class	AASHTO Group	Unified Soil	Permeability Rate (in/hr)	Soil Reaction (pH)
1	0 inches	7 inches	gravelly - sandy loam	Granular materials (35 pct. or less passing No. 200), Silty, or Clayey Gravel and Sand.	COARSE-GRAINED SOILS, Gravels, Gravels with fines, Silty Gravel	Max: 6.00 Min: 2.00	Max: 6.50 Min: 5.10
2	7 inches	35 inches	very gravelly - loam	Granular materials (35 pct. or less passing No. 200), Stone Fragments, Gravel and Sand.	COARSE-GRAINED SOILS, Gravels, Gravels with fines, Silty Gravel	Max: 6.00 Min: 2.00	Max: 6.50 Min: 5.10
3	35 inches	39 inches	cemented	Not reported	Not reported	Max: 0.00 Min: 0.00	Max: 0.00 Min: 0.00

OTHER SOIL TYPES IN AREA

Based on Soil Conservation Service STATSGO data, the following additional subordinant soil types may appear within the general area of target property.

Soil Surface Textures: silt loam
very gravelly - sandy loam

Surficial Soil Types: silt loam
very gravelly - sandy loam

Shallow Soil Types: very gravelly - loam

Deeper Soil Types: very gravelly - coarse sand
stratified
very gravelly - loamy sand
very gravelly - sand

LOCAL / REGIONAL WATER AGENCY RECORDS

EDR Local/Regional Water Agency records provide water well information to assist the environmental professional in assessing sources that may impact ground water flow direction, and in forming an opinion about the impact of contaminant migration on nearby drinking water wells.

GEOCHECK® - PHYSICAL SETTING SOURCE SUMMARY

WELL SEARCH DISTANCE INFORMATION

DATABASE	SEARCH DISTANCE (miles)
Federal USGS	1.000
Federal FRDS PWS	Nearest PWS within 0.001 miles
State Database	1.000

FEDERAL USGS WELL INFORMATION

MAP ID	WELL ID	LOCATION FROM TP
3	USGS40001263339	1/4 - 1/2 Mile NW
4	USGS40001262771	1/2 - 1 Mile SSE
6	USGS40001262691	1/2 - 1 Mile SE

FEDERAL FRDS PUBLIC WATER SUPPLY SYSTEM INFORMATION

MAP ID	WELL ID	LOCATION FROM TP
No PWS System Found		

Note: PWS System location is not always the same as well location.

STATE DATABASE WELL INFORMATION

MAP ID	WELL ID	LOCATION FROM TP
No Wells Found		

PHYSICAL SETTING SOURCE MAP - 4751114.4s

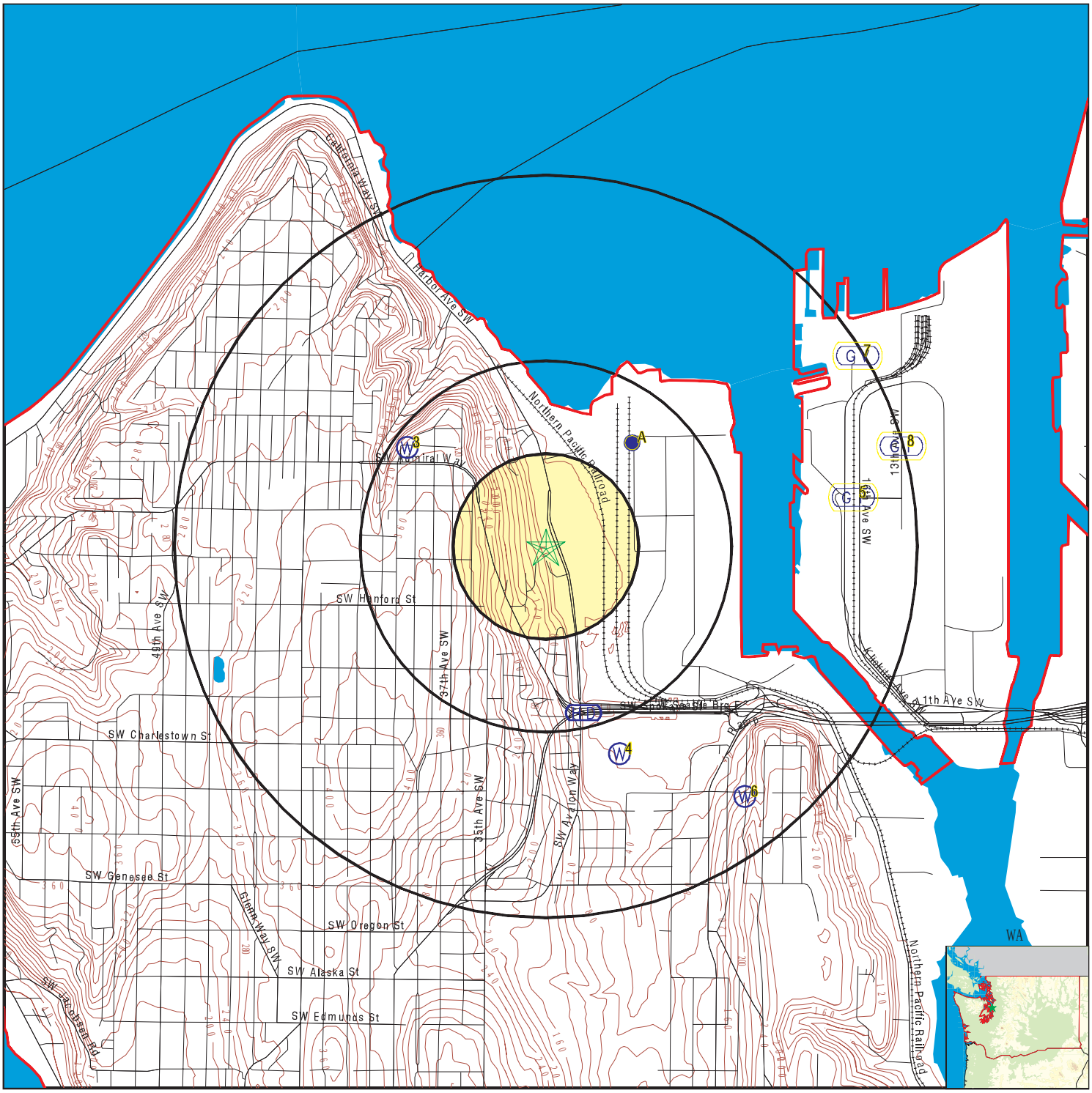

- County Boundary
- Major Roads
- Contour Lines
- Earthquake epicenter, Richter 5 or greater
- Water Wells
- Public Water Supply Wells
- Cluster of Multiple Icons
- Groundwater Flow Direction
- GI Indeterminate Groundwater Flow at Location
- GV Groundwater Flow Varies at Location
- HD Closest Hydrogeological Data

SITE NAME:	Harbor Avenue	CLIENT:	EHS International, Inc.
ADDRESS:	2265 Harbor Avenue SW Seattle WA 98126	CONTACT:	Dee Gardner
		INQUIRY #:	4751114.4s
LAT/LONG:	47.577906 / 122.372702	DATE:	October 12, 2016 2:05 pm

Copyright © 2016 EDR, Inc. © 2015 TomTom Rel. 2015.

GEOCHECK® - PHYSICAL SETTING SOURCE MAP FINDINGS

Map ID
Direction
Distance
Elevation

			Database	EDR ID Number
A1 **NE** **1/4 - 1/2 Mile** **Lower**	Site ID: Groundwater Flow: Shallowest Water Table Depth: Deepest Water Table Depth: Average Water Table Depth: Date:	4450 NW Not Reported Not Reported 9 09/28/1993	**AQUIFLOW**	**61115**
A2 **NE** **1/4 - 1/2 Mile** **Lower**	Site ID: Groundwater Flow: Shallowest Water Table Depth: Deepest Water Table Depth: Average Water Table Depth: Date:	1294 Not Reported Not Reported Not Reported 7 11/1991	**AQUIFLOW**	**61116**

3
NW
1/4 - 1/2 Mile
Higher

FED USGS **USGS40001263339**

Org. Identifier:	USGS-WA		
Formal name:	USGS Washington Water Science Center		
Monloc Identifier:	USGS-473455122224601		
Monloc name:	24N/03E-11J01		
Monloc type:	Well		
Monloc desc:	Not Reported		
Huc code:	17110019	Drainagearea value:	Not Reported
Drainagearea Units:	Not Reported	Contrib drainagearea:	Not Reported
Contrib drainagearea units:	Not Reported	Latitude:	47.5817649
Longitude:	-122.3806832	Sourcemap scale:	24000
Horiz Acc measure:	1	Horiz Acc measure units:	seconds
Horiz Collection method:	Interpolated from map		
Horiz coord refsys:	NAD83	Vert measure val:	310
Vert measure units:	feet	Vertacc measure val:	10
Vert accmeasure units:	feet		
Vertcollection method:	Interpolated from topographic map		
Vert coord refsys:	NGVD29	Countrycode:	US
Aquifername:	Not Reported		
Formation type:	Not Reported		
Aquifer type:	Not Reported		
Construction date:	19701208	Welldepth:	50
Welldepth units:	ft	Wellholedepth:	50
Wellholedepth units:	ft		

Ground-water levels, Number of Measurements: 0

4
SSE
1/2 - 1 Mile
Lower

FED USGS **USGS40001262771**

Org. Identifier:	USGS-WA		
Formal name:	USGS Washington Water Science Center		
Monloc Identifier:	USGS-473412122220201		
Monloc name:	24N/03E-13F01		
Monloc type:	Well		
Monloc desc:	Not Reported		
Huc code:	17110013	Drainagearea value:	Not Reported
Drainagearea Units:	Not Reported	Contrib drainagearea:	Not Reported
Contrib drainagearea units:	Not Reported	Latitude:	47.5698206
Longitude:	-122.3684604	Sourcemap scale:	24000
Horiz Acc measure:	1	Horiz Acc measure units:	seconds
Horiz Collection method:	Interpolated from map		
Horiz coord refsys:	NAD83	Vert measure val:	30
Vert measure units:	feet	Vertacc measure val:	10
Vert accmeasure units:	feet		
Vertcollection method:	Interpolated from topographic map		
Vert coord refsys:	NGVD29	Countrycode:	US
Aquifername:	Not Reported		
Formation type:	Not Reported		
Aquifer type:	Not Reported		
Construction date:	19240101	Welldepth:	472
Welldepth units:	ft	Wellholedepth:	472
Wellholedepth units:	ft		

Ground-water levels, Number of Measurements: 0

5
East
1/2 - 1 Mile
Lower

AQUIFLOW **61257**

Site ID:	2196
Groundwater Flow:	Not Reported
Shallowest Water Table Depth:	Not Reported
Deepest Water Table Depth:	Not Reported
Average Water Table Depth:	5
Date:	08/02/1991

6
SE
1/2 - 1 Mile
Higher

FED USGS **USGS40001262691**

Org. Identifier:	USGS-WA		
Formal name:	USGS Washington Water Science Center		
Monloc Identifier:	USGS-473406122213601		
Monloc name:	24N/03E-13K01		
Monloc type:	Well		
Monloc desc:	Not Reported		
Huc code:	17110013	Drainagearea value:	Not Reported
Drainagearea Units:	Not Reported	Contrib drainagearea:	Not Reported
Contrib drainagearea units:	Not Reported	Latitude:	47.5681539
Longitude:	-122.361238	Sourcemap scale:	24000
Horiz Acc measure:	1	Horiz Acc measure units:	seconds
Horiz Collection method:	Interpolated from map		
Horiz coord refsys:	NAD83	Vert measure val:	130
Vert measure units:	feet	Vertacc measure val:	10
Vert accmeasure units:	feet		
Vertcollection method:	Interpolated from topographic map		
Vert coord refsys:	NGVD29	Countrycode:	US
Aquifername:	Not Reported		
Formation type:	Not Reported		

Aquifer type: Not Reported
Construction date: 19821109 Welldepth: 37
Welldepth units: ft Wellholedepth: 37
Wellholedepth units: ft

Ground-water levels, Number of Measurements: 3

Date	Feet below Surface	Feet to Sealevel	Date	Feet below Surface	Feet to Sealevel
1982-12-10	2		1982-11-29	2	
1982-11-17	2				

7
ENE
1/2 - 1 Mile
Lower

Site ID: 2223
Groundwater Flow: Varies
Shallowest Water Table Depth: 8
Deepest Water Table Depth: 10
Average Water Table Depth: Not Reported
Date: 03/27/1998

AQUIFLOW **61339**

8
ENE
1/2 - 1 Mile
Lower

Site ID: 3819
Groundwater Flow: Not Reported
Shallowest Water Table Depth: Not Reported
Deepest Water Table Depth: Not Reported
Average Water Table Depth: 8
Date: 03/21/1994

AQUIFLOW **61486**

GEOCHECK® - PHYSICAL SETTING SOURCE MAP FINDINGS
RADON

AREA RADON INFORMATION

Federal EPA Radon Zone for KING County: 3

Note: Zone 1 indoor average level > 4 pCi/L.
: Zone 2 indoor average level >= 2 pCi/L and <= 4 pCi/L.
: Zone 3 indoor average level < 2 pCi/L.

Federal Area Radon Information for Zip Code: 98126

Number of sites tested: 3

Area	Average Activity	% <4 pCi/L	% 4-20 pCi/L	% >20 pCi/L
Living Area - 1st Floor	Not Reported	Not Reported	Not Reported	Not Reported
Living Area - 2nd Floor	Not Reported	Not Reported	Not Reported	Not Reported
Basement	0.700 pCi/L	100%	0%	0%

PHYSICAL SETTING SOURCE RECORDS SEARCHED

TOPOGRAPHIC INFORMATION

USGS 7.5' Digital Elevation Model (DEM)
Source: United States Geologic Survey
EDR acquired the USGS 7.5' Digital Elevation Model in 2002 and updated it in 2006. The 7.5 minute DEM corresponds to the USGS 1:24,000- and 1:25,000-scale topographic quadrangle maps. The DEM provides elevation data with consistent elevation units and projection.

Current USGS 7.5 Minute Topographic Map
Source: U.S. Geological Survey

HYDROLOGIC INFORMATION

Flood Zone Data: This data was obtained from the Federal Emergency Management Agency (FEMA). It depicts 100-year and 500-year flood zones as defined by FEMA. It includes the National Flood Hazard Layer (NFHL) which incorporates Flood Insurance Rate Map (FIRM) data and Q3 data from FEMA in areas not covered by NFHL.
Source: FEMA
Telephone: 877-336-2627
Date of Government Version: 2003, 2015

NWI: National Wetlands Inventory. This data, available in select counties across the country, was obtained by EDR in 2002, 2005 and 2010 from the U.S. Fish and Wildlife Service.

State Wetlands Data: Wetland Inventory
Source: Department of Ecology
Telephone: 360-407-6121

HYDROGEOLOGIC INFORMATION

AQUIFLOW^{R} Information System
Source: EDR proprietary database of groundwater flow information
EDR has developed the AQUIFLOW Information System (AIS) to provide data on the general direction of groundwater flow at specific points. EDR has reviewed reports submitted to regulatory authorities at select sites and has extracted the date of the report, hydrogeologically determined groundwater flow direction and depth to water table information.

GEOLOGIC INFORMATION

Geologic Age and Rock Stratigraphic Unit
Source: P.G. Schruben, R.E. Arndt and W.J. Bawiec, Geology of the Conterminous U.S. at 1:2,500,000 Scale - A digital representation of the 1974 P.B. King and H.M. Beikman Map, USGS Digital Data Series DDS - 11 (1994).

STATSGO: State Soil Geographic Database
Source: Department of Agriculture, Natural Resources Conservation Service (NRCS)
The U.S. Department of Agriculture's (USDA) Natural Resources Conservation Service (NRCS) leads the national Conservation Soil Survey (NCSS) and is responsible for collecting, storing, maintaining and distributing soil survey information for privately owned lands in the United States. A soil map in a soil survey is a representation of soil patterns in a landscape. Soil maps for STATSGO are compiled by generalizing more detailed (SSURGO) soil survey maps.

SSURGO: Soil Survey Geographic Database
Source: Department of Agriculture, Natural Resources Conservation Service (NRCS)
Telephone: 800-672-5559
SSURGO is the most detailed level of mapping done by the Natural Resources Conservation Service, mapping scales generally range from 1:12,000 to 1:63,360. Field mapping methods using national standards are used to construct the soil maps in the Soil Survey Geographic (SSURGO) database. SSURGO digitizing duplicates the original soil survey maps. This level of mapping is designed for use by landowners, townships and county natural resource planning and management.

PHYSICAL SETTING SOURCE RECORDS SEARCHED

LOCAL / REGIONAL WATER AGENCY RECORDS

FEDERAL WATER WELLS

PWS: Public Water Systems
Source: EPA/Office of Drinking Water
Telephone: 202-564-3750
Public Water System data from the Federal Reporting Data System. A PWS is any water system which provides water to at least 25 people for at least 60 days annually. PWSs provide water from wells, rivers and other sources.

PWS ENF: Public Water Systems Violation and Enforcement Data
Source: EPA/Office of Drinking Water
Telephone: 202-564-3750
Violation and Enforcement data for Public Water Systems from the Safe Drinking Water Information System (SDWIS) after August 1995. Prior to August 1995, the data came from the Federal Reporting Data System (FRDS).

USGS Water Wells: USGS National Water Inventory System (NWIS)
This database contains descriptive information on sites where the USGS collects or has collected data on surface water and/or groundwater. The groundwater data includes information on wells, springs, and other sources of groundwater.

STATE RECORDS

Water Wells
Source: Department of Health
Telephone: 360-236-3148
Group A and B well locations.

Water Well Listing
Source: Public Utility District
Telephone: 206-779-7656
A listing of water well locations in Kitsap County.

OTHER STATE DATABASE INFORMATION

Oil and Gas Well Listing
Source: Department of Natural Resources
Telephone: 360-902-1450
Locations that represent oil and gas test well sites in Washington State from 1890 to present.

RADON

Area Radon Information
Source: USGS
Telephone: 703-356-4020
The National Radon Database has been developed by the U.S. Environmental Protection Agency (USEPA) and is a compilation of the EPA/State Residential Radon Survey and the National Residential Radon Survey. The study covers the years 1986 - 1992. Where necessary data has been supplemented by information collected at private sources such as universities and research institutions.

EPA Radon Zones
Source: EPA
Telephone: 703-356-4020
Sections 307 & 309 of IRAA directed EPA to list and identify areas of U.S. with the potential for elevated indoor radon levels.

OTHER

Airport Landing Facilities: Private and public use landing facilities
Source: Federal Aviation Administration, 800-457-6656

Epicenters: World earthquake epicenters, Richter 5 or greater
Source: Department of Commerce, National Oceanic and Atmospheric Administration

Earthquake Fault Lines: The fault lines displayed on EDR's Topographic map are digitized quaternary faultlines, prepared in 1975 by the United State Geological Survey

PHYSICAL SETTING SOURCE RECORDS SEARCHED

STREET AND ADDRESS INFORMATION

© 2015 TomTom North America, Inc. All rights reserved. This material is proprietary and the subject of copyright protection and other intellectual property rights owned by or licensed to Tele Atlas North America, Inc. The use of this material is subject to the terms of a license agreement. You will be held liable for any unauthorized copying or disclosure of this material.

Appendix D

Aerial Photographs

Harbor Avenue

2265 Harbor Avenue SW

Seattle, WA 98126

Inquiry Number: 4751114.6

October 12, 2016

The EDR Aerial Photo Decade Package

6 Armstrong Road, 4th floor
Shelton, CT 06484
Toll Free: 800.352.0050
www.edrnet.com

EDR Aerial Photo Decade Package

10/12/16

Site Name:

Harbor Avenue
2265 Harbor Avenue SW
Seattle, WA 98126
EDR Inquiry # 4751114.6

Client Name:

EHS International, Inc.
1011 SW Klickitat Way
Seattle, WA 98134
Contact: Dee Gardner

Environmental Data Resources, Inc. (EDR) Aerial Photo Decade Package is a screening tool designed to assist environmental professionals in evaluating potential liability on a target property resulting from past activities. EDR's professional researchers provide digitally reproduced historical aerial photographs, and when available, provide one photo per decade.

Search Results:

Year	Scale	Details	Source
2011	1"=500'	Flight Year: 2011	USDA/NAIP
2009	1"=500'	Flight Year: 2009	USDA/NAIP
2006	1"=500'	Flight Year: 2006	USDA/NAIP
1990	1"=500'	Acquisition Date: July 10, 1990	USGS/DOQQ
1985	1"=500'	Flight Date: June 19, 1985	NRWA
1980	1"=500'	Flight Date: July 08, 1980	USDA
1977	1"=500'	Flight Date: September 05, 1977	USGS
1969	1"=500'	Flight Date: June 30, 1969	USGS
1965	1"=500'	Flight Date: June 29, 1965	USGS
1956	1"=500'	Flight Date: August 07, 1956	USC&GS
1953	1"=500'	Flight Date: September 09, 1953	U of WA
1944	1"=500'	Flight Date: April 27, 1944	DIA
1936	1"=500'	Flight Date: January 01, 1936	KCDOT

When delivered electronically by EDR, the aerial photo images included with this report are for ONE TIME USE ONLY. Further reproduction of these aerial photo images is prohibited without permission from EDR. For more information contact your EDR Account Executive.

Disclaimer - Copyright and Trademark Notice

This Report contains certain information obtained from a variety of public and other sources reasonably available to Environmental Data Resources, Inc. It cannot be concluded from this Report that coverage information for the target and surrounding properties does not exist from other sources. NO WARRANTY EXPRESSED OR IMPLIED, IS MADE WHATSOEVER IN CONNECTION WITH THIS REPORT. ENVIRONMENTAL DATA RESOURCES, INC. SPECIFICALLY DISCLAIMS THE MAKING OF ANY SUCH WARRANTIES, INCLUDING WITHOUT LIMITATION, MERCHANTABILITY OR FITNESS FOR A PARTICULAR USE OR PURPOSE. ALL RISK IS ASSUMED BY THE USER. IN NO EVENT SHALL ENVIRONMENTAL DATA RESOURCES, INC. BE LIABLE TO ANYONE, WHETHER ARISING OUT OF ERRORS OR OMISSIONS, NEGLIGENCE, ACCIDENT OR ANY OTHER CAUSE, FOR ANY LOSS OF DAMAGE, INCLUDING, WITHOUT LIMITATION, SPECIAL, INCIDENTAL, CONSEQUENTIAL, OR EXEMPLARY DAMAGES. ANY LIABILITY ON THE PART OF ENVIRONMENTAL DATA RESOURCES, INC. IS STRICTLY LIMITED TO A REFUND OF THE AMOUNT PAID FOR THIS REPORT. Purchaser accepts this Report "AS IS". Any analyses, estimates, ratings, environmental risk levels or risk codes provided in this Report are provided for illustrative purposes only, and are not intended to provide, nor should they be interpreted as providing any facts regarding, or prediction or forecast of, any environmental risk for any property. Only a Phase I Environmental Site Assessment performed by an environmental professional can provide information regarding the environmental risk for any property. Additionally, the information provided in this Report is not to be construed as legal advice.

Copyright 2016 by Environmental Data Resources, Inc. All rights reserved. Reproduction in any media or format, in whole or in part, of any report or map of Environmental Data Resources, Inc., or its affiliates, is prohibited without prior written permission.

EDR and its logos (including Sanborn and Sanborn Map) are trademarks of Environmental Data Resources, Inc. or its affiliates. All other trademarks used herein are the property of their respective owners.



INQUIRY #: 4751114.6

YEAR: 2011

= 500'

N

EDR


INQUIRY #: 4751114.6
YEAR: 2009
= 500'
N
EDR


INQUIRY #: 4751114.6
YEAR: 2006
= 500'
N
EDR



INQUIRY #: 4751114.6

YEAR: 1990

= 500'

N

EDR


INQUIRY #: 4751114.6
YEAR: 1985
= 500'
N
EDR


INQUIRY #: 4751114.6
YEAR: 1980
= 500'
N
EDR



INQUIRY #: 4751114.6

YEAR: 1977

= 500'

N

EDR


INQUIRY #: 4751114.6
YEAR: 1969
= 500'
N
EDR



INQUIRY #: 4751114.6

YEAR: 1965

= 500'

N

EDR



INQUIRY #: 4751114.6

YEAR: 1965

= 500'

N

EDR



INQUIRY #: 4751114.6

YEAR: 1956

= 500'

N

EDR



INQUIRY #: 4751114.6

YEAR: 1953

= 500'

N

EDR



INQUIRY #: 4751114.6

YEAR: 1944

= 500'

N

EDR



INQUIRY #: 4751114.6

YEAR: 1936

= 500'

N

EDR

Appendix E

Sanborn Maps

Harbor Avenue

2265 Harbor Avenue SW

Seattle, WA 98126

Inquiry Number: 4751114.5

October 12, 2016

Certified Sanborn® Map Report

6 Armstrong Road, 4th floor
Shelton, CT 06484
Toll Free: 800.352.0050
www.edrnet.com

Certified Sanborn® Map Report

10/12/16

Site Name:

Harbor Avenue
2265 Harbor Avenue SW
Seattle, WA 98126
EDR Inquiry # 4751114.5

Client Name:

EHS International, Inc.
1011 SW Klickitat Way
Seattle, WA 98134
Contact: Dee Gardner

The Sanborn Library has been searched by EDR and maps covering the target property location as provided by EHS International, Inc. were identified for the years listed below. The Sanborn Library is the largest, most complete collection of fire insurance maps. The collection includes maps from Sanborn, Bromley, Perris & Browne, Hopkins, Barlow, and others. Only Environmental Data Resources Inc. (EDR) is authorized to grant rights for commercial reproduction of maps by the Sanborn Library LLC, the copyright holder for the collection. Results can be authenticated by visiting www.edrnet.com/sanborn.

The Sanborn Library is continually enhanced with newly identified map archives. This report accesses all maps in the collection as of the day this report was generated.

Certified Sanborn Results:

Certification # 8DEB-4CF3-8A76

PO # 10737e-01

Project Harbor Avenue

UNMAPPED PROPERTY

This report certifies that the complete holdings of the Sanborn Library, LLC collection have been searched based on client supplied target property information, and fire insurance maps covering the target property were not found.

Sanborn® Library search results

Certification #: 8DEB-4CF3-8A76

The Sanborn Library includes more than 1.2 million fire insurance maps from Sanborn, Bromley, Perris & Browne, Hopkins, Barlow and others which track historical property usage in approximately 12,000 American cities and towns. Collections searched:

- ☑ Library of Congress
- ☑ University Publications of America
- ☑ EDR Private Collection

The Sanborn Library LLC Since 1866™

Limited Permission To Make Copies

EHS International, Inc. (the client) is permitted to make up to FIVE photocopies of this Sanborn Map transmittal and each fire insurance map accompanying this report solely for the limited use of its customer. No one other than the client is authorized to make copies. Upon request made directly to an EDR Account Executive, the client may be permitted to make a limited number of additional photocopies. This permission is conditioned upon compliance by the client, its customer and their agents with EDR's copyright policy; a copy of which is available upon request.

Disclaimer - Copyright and Trademark Notice

This Report contains certain information obtained from a variety of public and other sources reasonably available to Environmental Data Resources, Inc. It cannot be concluded from this Report that coverage information for the target and surrounding properties does not exist from other sources. NO WARRANTY EXPRESSED OR IMPLIED, IS MADE WHATSOEVER IN CONNECTION WITH THIS REPORT. ENVIRONMENTAL DATA RESOURCES, INC. SPECIFICALLY DISCLAIMS THE MAKING OF ANY SUCH WARRANTIES, INCLUDING WITHOUT LIMITATION, MERCHANTABILITY OR FITNESS FOR A PARTICULAR USE OR PURPOSE. ALL RISK IS ASSUMED BY THE USER. IN NO EVENT SHALL ENVIRONMENTAL DATA RESOURCES, INC. BE LIABLE TO ANYONE, WHETHER ARISING OUT OF ERRORS OR OMISSIONS, NEGLIGENCE, ACCIDENT OR ANY OTHER CAUSE, FOR ANY LOSS OF DAMAGE, INCLUDING, WITHOUT LIMITATION, SPECIAL, INCIDENTAL, CONSEQUENTIAL, OR EXEMPLARY DAMAGES. ANY LIABILITY ON THE PART OF ENVIRONMENTAL DATA RESOURCES, INC. IS STRICTLY LIMITED TO A REFUND OF THE AMOUNT PAID FOR THIS REPORT. Purchaser accepts this Report "AS IS". Any analyses, estimates, ratings, environmental risk levels or risk codes provided in this Report are provided for illustrative purposes only, and are not intended to provide, nor should they be interpreted as providing any facts regarding, or prediction or forecast of, any environmental risk for any property. Only a Phase I Environmental Site Assessment performed by an environmental professional can provide information regarding the environmental risk for any property. Additionally, the information provided in this Report is not to be construed as legal advice.

Copyright 2016 by Environmental Data Resources, Inc. All rights reserved. Reproduction in any media or format, in whole or in part, of any report or map of Environmental Data Resources, Inc., or its affiliates, is prohibited without prior written permission.

EDR and its logos (including Sanborn and Sanborn Map) are trademarks of Environmental Data Resources, Inc. or its affiliates. All other trademarks used herein are the property of their respective owners.

Appendix F

Historic Street Directories

Harbor Avenue
2765 Harbor Avenue SW
Seattle, WA 98126

Inquiry Number: 4762144.1
October 24, 2016

The EDR-City Directory Abstract

Environmental Data Resources Inc

6 Armstrong Road
Shelton, CT 06484
800.352.0050
www.edrnet.com

TABLE OF CONTENTS

SECTION

Executive Summary

Findings

City Directory Images

Thank you for your business.
Please contact EDR at 1-800-352-0050
with any questions or comments.

Disclaimer - Copyright and Trademark Notice

This Report contains certain information obtained from a variety of public and other sources reasonably available to Environmental Data Resources, Inc. It cannot be concluded from this Report that coverage information for the target and surrounding properties does not exist from other sources. **NO WARRANTY EXPRESSED OR IMPLIED, IS MADE WHATSOEVER IN CONNECTION WITH THIS REPORT. ENVIRONMENTAL DATA RESOURCES, INC. SPECIFICALLY DISCLAIMS THE MAKING OF ANY SUCH WARRANTIES, INCLUDING WITHOUT LIMITATION, MERCHANTABILITY OR FITNESS FOR A PARTICULAR USE OR PURPOSE. ALL RISK IS ASSUMED BY THE USER. IN NO EVENT SHALL ENVIRONMENTAL DATA RESOURCES, INC. BE LIABLE TO ANYONE, WHETHER ARISING OUT OF ERRORS OR OMISSIONS, NEGLIGENCE, ACCIDENT OR ANY OTHER CAUSE, FOR ANY LOSS OR DAMAGE, INCLUDING, WITHOUT LIMITATION, SPECIAL, INCIDENTAL, CONSEQUENTIAL, OR EXEMPLARY DAMAGES. ANY LIABILITY ON THE PART OF ENVIRONMENTAL DATA RESOURCES, INC. IS STRICTLY LIMITED TO A REFUND OF THE AMOUNT PAID FOR THIS REPORT.** Purchaser accepts this Report "AS IS". Any analyses, estimates, ratings, environmental risk levels or risk codes provided in this Report are provided for illustrative purposes only, and are not intended to provide, nor should they be interpreted as providing any facts regarding, or prediction orforecast of, any environmental risk for any property. Only a Phase I Environmental Site Assessment performed by an environmental professional can provide information regarding the environmental risk for any property. Additionally, the information provided in this Report is not to be construed as legal advice.

Copyright 2016 by Environmental Data Resources, Inc. All rights reserved. Reproduction in any media or format, in whole or in part, of any report or map of Environmental Data Resources, Inc. or its affiliates is prohibited without prior written permission.

EDR and its logos (including Sanborn and Sanborn Map) are trademarks of Environmental Data Resources, Inc. or its affiliates. All other trademarks used herein are the property of their respective owners.

EXECUTIVE SUMMARY

DESCRIPTION

Environmental Data Resources, Inc.'s (EDR) City Directory Abstract is a screening tool designed to assist environmental professionals in evaluating potential liability on a target property resulting from past activities. EDR's City Directory Abstract includes a search and abstract of available city directory data. For each address, the directory lists the name of the corresponding occupant at five year intervals.

Business directories including city, cross reference and telephone directories were reviewed, if available, at approximately five year intervals for the years spanning 1920 through 2013. This report compiles information gathered in this review by geocoding the latitude and longitude of properties identified and gathering information about properties within 660 feet of the target property.

A summary of the information obtained is provided in the text of this report.

RECORD SOURCES

EDR is licensed to reproduce certain City Directory works. Reproduction of City Directories without permission of the publisher may be a violation of copyright.



RESEARCH SUMMARY

The following research sources were consulted in the preparation of this report. An "X" indicates where information was identified in the source and provided in this report.

Year	Source	TP	Adjoining	Text Abstract	Source Image
2013	Cole Information Services	-	X	X	-
2008	Cole Information Services	-	-	-	-
2005	Cole Information Services	-	X	X	X
1996	R.L. Polk Co. Publishers	-	X	X	X
1991	R.L Polk Co Publishers	-	-	-	-
1990	R.L. Polk Co. Publishers	-	X	X	X
1986	R.L. Polk Co. Publishers	-	X	X	X
1985	R.L Polk Co Publishers	-	-	-	-
1981	R. L. Polk Co. Publisher	-	-	-	-
1980	R.L. Polk Co. Publishers	-	X	X	X
1977	R.L. Polk Co. Publishers	-	-	-	-
1975	R.L. Polk Co. Publishers	-	X	X	X
1971	Pacific Northwest Bell Telephone Company	-	-	-	-
1970	R.L. Polk Co Publishers	-	X	X	X

EXECUTIVE SUMMARY

Year	Source	TP	Adjoining	Text Abstract	Source Image
1969	R.L. Polk Co. Publishers	-	-	-	-
1966	R.L. Polk Co Publishers	-	X	X	X
1960	R.L. Polk Co Publishers	-	X	X	X
1955	R.L. Polk Co Publishers	-	X	X	X
1951	R.L. Polk Co Publishers	-	X	X	X
1944	R. L. Polk & Co.	-	X	X	X
1940	R.L. Polk Co publishers	-	X	X	X
1935	R.L. Polk Co Publishers	-	X	X	-
1930	R.L. Polk Co Publishers	-	X	X	-
1925	R.L. Polk Co Publishers	-	X	X	-
1920	R.L. Polk Co Publishers	-	X	X	-

FINDINGS

TARGET PROPERTY INFORMATION

ADDRESS

2765 Harbor Avenue SW
Seattle, WA 98126

FINDINGS DETAIL

Target Property research detail.

FINDINGS

ADJOINING PROPERTY DETAIL

The following Adjoining Property addresses were researched for this report. Detailed findings are provided for each address.

FAUNTLEROY AVE

3000 FAUNTLEROY AVE

Year	Uses	Source	
1960	Castle Dorsey	R.L. Polk Co Publishers	Image pg. A16
1955	Castle Dorsey T	R.L. Polk Co Publishers	Image pg. A19
1944	Williams E	R. L. Polk & Co.	Image pg. A23
1940	Strike Jas H	R.L. Polk Co publishers	Image pg. A25
1925	THOMPSON Geo Caroline lab h	R.L. Polk Co Publishers	

FAUNTLEROY AVE SW

3000 FAUNTLEROY AVE SW

Year	Uses	Source	
2005	Mary J Locke	Cole Information Services	Image pg. A1
	Alan Scott Lockse	Cole Information Services	Image pg. A1
1990	No Return	R.L. Polk Co. Publishers	Image pg. A5
1980	Castle Dorsey M	R.L. Polk Co. Publishers	Image pg. A9
1975	Castle Dorsey M	R.L. Polk Co. Publishers	Image pg. A11
1970	CASTLE DORSEY M WE	R.L. Polk Co Publishers	Image pg. A12
1966	CASTLE DORSEY M WE	R.L. Polk Co Publishers	Image pg. A14

HARBOR SW

2641 HARBOR SW

Year	Uses	Source
1920	Marche Wrn N Pearl l eng h	R.L. Polk Co Publishers

HARBOR AVE

2627 HARBOR AVE

Year	Uses	Source
1930	Homer	R.L. Polk Co Publishers
	MARSHALL Leslie W May driver Lodge Cab Co h	R.L. Polk Co Publishers

FINDINGS

HARBOR AVE SW

2602 HARBOR AVE SW

Year	Uses	Source	
1951	Rhodes Roscoe AV	R.L. Polk Co Publishers	Image pg. A21
1944	Sterns Arth	R. L. Polk & Co.	Image pg. A24
	Rhodes Robt	R. L. Polk & Co.	Image pg. A24

2617 HARBOR AVE SW

Year	Uses	Source	
1920	Saunders Arthur Bertha h	R.L. Polk Co Publishers	

2620 HARBOR AVE SW

Year	Uses	Source	
1940	Vacant	R.L. Polk Co publishers	Image pg. A26

2621 HARBOR AVE SW

Year	Uses	Source	
2005	Eddie SChan	Cole Information Services	Image pg. A2

2625 HARBOR AVE SW

Year	Uses	Source	
2013	JACOBSENS MARINE	Cole Information Services	
2005	Aspen Industries Inc	Cole Information Services	Image pg. A2
1990	Aspen Industries glass & insulated products	R.L. Polk Co. Publishers	Image pg. A6

2627 HARBOR AVE SW

Year	Uses	Source	
1960	Pound Everett	R.L. Polk Co Publishers	Image pg. A17
1955	Vacant	R.L. Polk Co Publishers	Image pg. A20
1951	Attleson E J	R.L. Polk Co Publishers	Image pg. A21
1944	Pitta De Forest F	R. L. Polk & Co.	Image pg. A24
1940	Troyer Dale H	R.L. Polk Co publishers	Image pg. A26
1920	Davis Margaret J stngr r	R.L. Polk Co Publishers	

2633 HARBOR AVE SW

Year	Uses	Source	
1955	Workman Hobt	R.L. Polk Co Publishers	Image pg. A20
	Jelcett H A	R.L. Polk Co Publishers	Image pg. A20
1951	Vacant	R.L. Polk Co Publishers	Image pg. A21
1944	Irons Clyde L	R. L. Polk & Co.	Image pg. A24

FINDINGS

Year	Uses	Source	
1940	Caddy Richd l	R.L. Polk Co publishers	Image pg. A26
1935	Milbourn Orville V Ruby E h	R.L. Polk Co Publishers	
1930	Cochran Benj lab r	R.L. Polk Co Publishers	
	Cochran John A Belle h	R.L. Polk Co Publishers	
	Cochran Burt mgr The H K Mc Cann Co h 1419	R.L. Polk Co Publishers	

2638 HARBOR AVE SW

Year	Uses	Source	
1960	Clark Clayton	R.L. Polk Co Publishers	Image pg. A17

2639 HARBOR AVE SW

Year	Uses	Source	
1960	Collins Virgil E	R.L. Polk Co Publishers	Image pg. A17
1955	Vacant	R.L. Polk Co Publishers	Image pg. A20
	Vacant	R.L. Polk Co Publishers	Image pg. A20
1951	Simick A M HO	R.L. Polk Co Publishers	Image pg. A21
1944	Denham Mark	R. L. Polk & Co.	Image pg. A24
1940	West Edna Mrs	R.L. Polk Co publishers	Image pg. A26
1935	Dun Chas H millwkr h	R.L. Polk Co Publishers	
1930	NW Jas S Lucile M h	R.L. Polk Co Publishers	

2640 HARBOR AVE SW

Year	Uses	Source	
1955	Holmes Marshall	R.L. Polk Co Publishers	Image pg. A20
1944	Burns Phyllis	R. L. Polk & Co.	Image pg. A24
1940	Kennedy Steph C	R.L. Polk Co publishers	Image pg. A26
1925	ALLEN Jas h	R.L. Polk Co Publishers	

2641 HARBOR AVE SW

Year	Uses	Source
1920	Quinn Florence Mrs cook r	R.L. Polk Co Publishers

2645 HARBOR AVE SW

Year	Uses	Source	
2013	ASPEN INDUSTRIES	Cole Information Services	
2005	Deep Fathom Supply	Cole Information Services	Image pg. A2
1990	Trans Western Towing	R.L. Polk Co. Publishers	Image pg. A6
1980	Re Wey Recycling waste paper	R.L. Polk Co. Publishers	Image pg. A10

FINDINGS

2647 HARBOR AVE SW

Year	Uses	Source	
1944	Magnusson Frank	R. L. Polk & Co.	Image pg. A24

2648 HARBOR AVE SW

Year	Uses	Source	
1960	Reddings Mike	R.L. Polk Co Publishers	Image pg. A17
1955	Bandimere Kemit W	R.L. Polk Co Publishers	Image pg. A20
1951	Kennicott R R	R.L. Polk Co Publishers	Image pg. A21
1940	Vacant	R.L. Polk Co publishers	Image pg. A26

2703 HARBOR AVE SW

Year	Uses	Source	
1960	Orcutt Howard D A WE	R.L. Polk Co Publishers	Image pg. A17
	Vacant	R.L. Polk Co Publishers	Image pg. A17
1955	Schenk Albert	R.L. Polk Co Publishers	Image pg. A20
	Ji Greenley Howvard	R.L. Polk Co Publishers	Image pg. A20
1951	Huggins Dani WE	R.L. Polk Co Publishers	Image pg. A21
	Norens Elmer	R.L. Polk Co Publishers	Image pg. A21
1944	Huggins Dani	R. L. Polk & Co.	Image pg. A24
1940	Earle Maude Mrs	R.L. Polk Co publishers	Image pg. A26
	Huggins Danl pntr	R.L. Polk Co publishers	Image pg. A26
1935	EARLE Maude Mrs h	R.L. Polk Co Publishers	
1930	Arnott Saml r	R.L. Polk Co Publishers	
	Bull Robt W r	R.L. Polk Co Publishers	
	Chas H Anna h	R.L. Polk Co Publishers	
	Dunn Chas A Hannah h	R.L. Polk Co Publishers	
	EARLE Maude Mrs h	R.L. Polk Co Publishers	
	Huggins Danl r	R.L. Polk Co Publishers	
1925	Pinkston Wm N jr lab r	R.L. Polk Co Publishers	

2705 HARBOR AVE SW

Year	Uses	Source	
1960	Dorn A R	R.L. Polk Co Publishers	Image pg. A17
1955	Vacant	R.L. Polk Co Publishers	Image pg. A20
1951	Kelloge Jack	R.L. Polk Co Publishers	Image pg. A21
1944	Handy Glenn M	R. L. Polk & Co.	Image pg. A24
1940	Johnson Arnold	R.L. Polk Co publishers	Image pg. A26
1935	KELLY Floyd A driver r	R.L. Polk Co Publishers	
1925	G h	R.L. Polk Co Publishers	

FINDINGS

2707 HARBOR AVE SW

Year	Uses	Source	
1960	Vacant	R.L. Polk Co Publishers	Image pg. A17
1955	Engstrom Emil F	R.L. Polk Co Publishers	Image pg. A20
1951	Vacant	R.L. Polk Co Publishers	Image pg. A21
1944	Sparling Ira B	R. L. Polk & Co.	Image pg. A24
1940	Sparling Ira B	R.L. Polk Co publishers	Image pg. A26
1925	Dun Chas lumbermn h	R.L. Polk Co Publishers	
1920	Trerise Arthur r	R.L. Polk Co Publishers	

2709 HARBOR AVE SW

Year	Uses	Source	
1955	Clark Henry C	R.L. Polk Co Publishers	Image pg. A20
1951	Vacant	R.L. Polk Co Publishers	Image pg. A21
1944	Garrison Raymond	R. L. Polk & Co.	Image pg. A24
1940	Ramsey Zora M Mrs	R.L. Polk Co publishers	Image pg. A26
1935	Klein Clarence carp r	R.L. Polk Co Publishers	
	Klein Mary wid Geo h	R.L. Polk Co Publishers	
1930	BURKE Ernest W rrmillwkr Nettleton Lbr Co r	R.L. Polk Co Publishers	
	Werner Wm B Bertha h	R.L. Polk Co Publishers	
1925	RICHARDSON Walter lab r	R.L. Polk Co Publishers	

2733 HARBOR AVE SW

Year	Uses	Source	
1970	ADVANCE MANUFACTURING w E	R.L. Polk Co Publishers	Image pg. A13

2775 HARBOR AVE SW

Year	Uses	Source
2013	WESTERN MARINE CONSTRUCTION	Cole Information Services

2783 HARBOR AVE SW

Year	Uses	Source	
1966	IMPORT AUTO SERVICE AUTO REPR WE	R.L. Polk Co Publishers	Image pg. A15
1960	Buckley & Co ofc AWE	R.L. Polk Co Publishers	Image pg. A17

HARBOR LN

3014 HARBOR LN

Year	Uses	Source	
1940	Lusko Wm A	R.L. Polk Co publishers	Image pg. A26

FINDINGS

3016 HARBOR LN

Year	Uses	Source	
1960	No return	R.L. Polk Co Publishers	Image pg. A18
1955	Vacant	R.L. Polk Co Publishers	Image pg. A20
1951	Brault L H B WE	R.L. Polk Co Publishers	Image pg. A22
1944	Brault Lewis M	R. L. Polk & Co.	Image pg. A24
1940	Vacant	R.L. Polk Co publishers	Image pg. A26

3022 HARBOR LN

Year	Uses	Source	
1944	Barker Norman J	R. L. Polk & Co.	Image pg. A24

SW FAUNTLEROY AVE

3000 SW FAUNTLEROY AVE

Year	Uses	Source	
1996	Lo ke Mary	R.L. Polk Co. Publishers	Image pg. A3
	Looka Aln	R.L. Polk Co. Publishers	Image pg. A3
1986	Castle	R.L. Polk Co. Publishers	Image pg. A7

SW HARBOR AVE

2625 SW HARBOR AVE

Year	Uses	Source	
1996	ASPEN INDUSTRIES INC	R.L. Polk Co. Publishers	Image pg. A4
1986	Aspen Industries glass & insulated products	R.L. Polk Co. Publishers	Image pg. A8

2645 SW HARBOR AVE

Year	Uses	Source	
1986	Vacant	R.L. Polk Co. Publishers	Image pg. A8

3027 SW HARBOR AVE

Year	Uses	Source	
1986	Osborn Robt I	R.L. Polk Co. Publishers	Image pg. A8

3031 SW HARBOR AVE

Year	Uses	Source	
1986	Western Missions towing	R.L. Polk Co. Publishers	Image pg. A8

FINDINGS

3041 SW HARBOR AVE

Year	Uses	Source	
1996	MC NALLY TUNNELLING	R.L. Polk Co. Publishers	Image pg. A4
1986	Hart Robt	R.L. Polk Co. Publishers	Image pg. A8

SW HARBOR LN

2914 SW HARBOR LN

Year	Uses	Source	
1966	MOORE WM H WE	R.L. Polk Co Publishers	Image pg. A15

3014 SW HARBOR LN

Year	Uses	Source	
2005	Cory W Dochow	Cole Information Services	Image pg. A2
1970	MOORE WM H WE	R.L. Polk Co Publishers	Image pg. A13

3016 SW HARBOR LN

Year	Uses	Source	
2005	no occupant	Cole Information Services	Image pg. A2
1970	GRAHAM S L	R.L. Polk Co Publishers	Image pg. A13
1966	MESSMER FRANK J	R.L. Polk Co Publishers	Image pg. A15

FINDINGS

TARGET PROPERTY: ADDRESS NOT IDENTIFIED IN RESEARCH SOURCE

The following Target Property addresses were researched for this report, and the addresses were not identified in the research source.

Address Researched	Address Not Identified in Research Source
2765 Harbor Avenue SW	2013, 2008, 2005, 1996, 1991, 1990, 1986, 1985, 1981, 1980, 1977, 1975, 1971, 1970, 1969, 1966, 1960, 1955, 1951, 1944, 1940, 1935, 1930, 1925, 1920

ADJOINING PROPERTY: ADDRESSES NOT IDENTIFIED IN RESEARCH SOURCE

The following Adjoining Property addresses were researched for this report, and the addresses were not identified in research source.

Address Researched	Address Not Identified in Research Source
2602 HARBOR AVE SW	2013, 2008, 2005, 1996, 1991, 1990, 1986, 1985, 1981, 1980, 1977, 1975, 1971, 1970, 1969, 1966, 1960, 1955, 1940, 1935, 1930, 1925, 1920
2617 HARBOR AVE SW	2013, 2008, 2005, 1996, 1991, 1990, 1986, 1985, 1981, 1980, 1977, 1975, 1971, 1970, 1969, 1966, 1960, 1955, 1951, 1944, 1940, 1935, 1930, 1925
2620 HARBOR AVE SW	2013, 2008, 2005, 1996, 1991, 1990, 1986, 1985, 1981, 1980, 1977, 1975, 1971, 1970, 1969, 1966, 1960, 1955, 1951, 1944, 1935, 1930, 1925, 1920
2621 HARBOR AVE SW	2013, 2008, 1996, 1991, 1990, 1986, 1985, 1981, 1980, 1977, 1975, 1971, 1970, 1969, 1966, 1960, 1955, 1951, 1944, 1940, 1935, 1930, 1925, 1920
2625 HARBOR AVE SW	2013, 2008, 1996, 1991, 1986, 1985, 1981, 1980, 1977, 1975, 1971, 1970, 1969, 1966, 1960, 1955, 1951, 1944, 1940, 1935, 1930, 1925, 1920
2625 HARBOR AVE SW	2008, 2005, 1996, 1991, 1990, 1986, 1985, 1981, 1980, 1977, 1975, 1971, 1970, 1969, 1966, 1960, 1955, 1951, 1944, 1940, 1935, 1930, 1925, 1920
2625 SW HARBOR AVE	2013, 2008, 2005, 1991, 1990, 1985, 1981, 1980, 1977, 1975, 1971, 1970, 1969, 1966, 1960, 1955, 1951, 1944, 1940, 1935, 1930, 1925, 1920
2627 HARBOR AVE	2013, 2008, 2005, 1996, 1991, 1990, 1986, 1985, 1981, 1980, 1977, 1975, 1971, 1970, 1969, 1966, 1960, 1955, 1951, 1944, 1940, 1935, 1925, 1920
2627 HARBOR AVE SW	2013, 2008, 2005, 1996, 1991, 1990, 1986, 1985, 1981, 1980, 1977, 1975, 1971, 1970, 1969, 1966, 1935, 1930, 1925
2633 HARBOR AVE SW	2013, 2008, 2005, 1996, 1991, 1990, 1986, 1985, 1981, 1980, 1977, 1975, 1971, 1970, 1969, 1966, 1960, 1925, 1920
2638 HARBOR AVE SW	2013, 2008, 2005, 1996, 1991, 1990, 1986, 1985, 1981, 1980, 1977, 1975, 1971, 1970, 1969, 1966, 1955, 1951, 1944, 1940, 1935, 1930, 1925, 1920
2639 HARBOR AVE SW	2013, 2008, 2005, 1996, 1991, 1990, 1986, 1985, 1981, 1980, 1977, 1975, 1971, 1970, 1969, 1966, 1925, 1920
2640 HARBOR AVE SW	2013, 2008, 2005, 1996, 1991, 1990, 1986, 1985, 1981, 1980, 1977, 1975, 1971, 1970, 1969, 1966, 1960, 1951, 1935, 1930, 1920
2641 HARBOR SW	2013, 2008, 2005, 1996, 1991, 1990, 1986, 1985, 1981, 1980, 1977, 1975, 1971, 1970, 1969, 1966, 1960, 1955, 1951, 1944, 1940, 1935, 1930, 1925
2641 HARBOR AVE SW	2013, 2008, 2005, 1996, 1991, 1990, 1986, 1985, 1981, 1980, 1977, 1975, 1971, 1970, 1969, 1966, 1960, 1955, 1951, 1944, 1940, 1935, 1930, 1925
2645 HARBOR AVE SW	2013, 2008, 1996, 1991, 1986, 1985, 1981, 1977, 1975, 1971, 1970, 1969, 1966, 1960, 1955, 1951, 1944, 1940, 1935, 1930, 1925, 1920

FINDINGS

Address Researched	Address Not Identified in Research Source
2645 HARBOR AVE SW	2008, 2005, 1996, 1991, 1990, 1986, 1985, 1981, 1980, 1977, 1975, 1971, 1970, 1969, 1966, 1960, 1955, 1951, 1944, 1940, 1935, 1930, 1925, 1920
2645 SW HARBOR AVE	2013, 2008, 2005, 1996, 1991, 1990, 1985, 1981, 1980, 1977, 1975, 1971, 1970, 1969, 1966, 1960, 1955, 1951, 1944, 1940, 1935, 1930, 1925, 1920
2647 HARBOR AVE SW	2013, 2008, 2005, 1996, 1991, 1990, 1986, 1985, 1981, 1980, 1977, 1975, 1971, 1970, 1969, 1966, 1960, 1955, 1951, 1940, 1935, 1930, 1925, 1920
2648 HARBOR AVE SW	2013, 2008, 2005, 1996, 1991, 1990, 1986, 1985, 1981, 1980, 1977, 1975, 1971, 1970, 1969, 1966, 1944, 1935, 1930, 1925, 1920
2703 HARBOR AVE SW	2013, 2008, 2005, 1996, 1991, 1990, 1986, 1985, 1981, 1980, 1977, 1975, 1971, 1970, 1969, 1966, 1920
2705 HARBOR AVE SW	2013, 2008, 2005, 1996, 1991, 1990, 1986, 1985, 1981, 1980, 1977, 1975, 1971, 1970, 1969, 1966, 1930, 1920
2707 HARBOR AVE SW	2013, 2008, 2005, 1996, 1991, 1990, 1986, 1985, 1981, 1980, 1977, 1975, 1971, 1970, 1969, 1966, 1935, 1930
2709 HARBOR AVE SW	2013, 2008, 2005, 1996, 1991, 1990, 1986, 1985, 1981, 1980, 1977, 1975, 1971, 1970, 1969, 1966, 1960, 1920
2733 HARBOR AVE SW	2013, 2008, 2005, 1996, 1991, 1990, 1986, 1985, 1981, 1980, 1977, 1975, 1971, 1969, 1966, 1960, 1955, 1951, 1944, 1940, 1935, 1930, 1925, 1920
2775 HARBOR AVE SW	2008, 2005, 1996, 1991, 1990, 1986, 1985, 1981, 1980, 1977, 1975, 1971, 1970, 1969, 1966, 1960, 1955, 1951, 1944, 1940, 1935, 1930, 1925, 1920
2783 HARBOR AVE SW	2013, 2008, 2005, 1996, 1991, 1990, 1986, 1985, 1981, 1980, 1977, 1975, 1971, 1970, 1969, 1955, 1951, 1944, 1940, 1935, 1930, 1925, 1920
2914 SW HARBOR LN	2013, 2008, 2005, 1996, 1991, 1990, 1986, 1985, 1981, 1980, 1977, 1975, 1971, 1970, 1969, 1960, 1955, 1951, 1944, 1940, 1935, 1930, 1925, 1920
3000 FAUNTLEROY AVE	2013, 2008, 2005, 1996, 1991, 1990, 1986, 1985, 1981, 1980, 1977, 1975, 1971, 1970, 1969, 1966, 1951, 1935, 1930, 1920
3000 FAUNTLEROY AVE SW	2013, 2008, 1996, 1991, 1986, 1985, 1981, 1977, 1971, 1969, 1960, 1955, 1951, 1944, 1940, 1935, 1930, 1925, 1920
3000 SW FAUNTLEROY AVE	2013, 2008, 2005, 1991, 1990, 1985, 1981, 1980, 1977, 1975, 1971, 1970, 1969, 1966, 1960, 1955, 1951, 1944, 1940, 1935, 1930, 1925, 1920
3014 HARBOR LN	2013, 2008, 2005, 1996, 1991, 1990, 1986, 1985, 1981, 1980, 1977, 1975, 1971, 1970, 1969, 1966, 1960, 1955, 1951, 1944, 1935, 1930, 1925, 1920
3014 SW HARBOR LN	2013, 2008, 1996, 1991, 1990, 1986, 1985, 1981, 1980, 1977, 1975, 1971, 1969, 1966, 1960, 1955, 1951, 1944, 1940, 1935, 1930, 1925, 1920
3016 HARBOR LN	2013, 2008, 2005, 1996, 1991, 1990, 1986, 1985, 1981, 1980, 1977, 1975, 1971, 1970, 1969, 1966, 1935, 1930, 1925, 1920
3016 SW HARBOR LN	2013, 2008, 1996, 1991, 1990, 1986, 1985, 1981, 1980, 1977, 1975, 1971, 1969, 1960, 1955, 1951, 1944, 1940, 1935, 1930, 1925, 1920
3022 HARBOR LN	2013, 2008, 2005, 1996, 1991, 1990, 1986, 1985, 1981, 1980, 1977, 1975, 1971, 1970, 1969, 1966, 1960, 1955, 1951, 1940, 1935, 1930, 1925, 1920
3027 SW HARBOR AVE	2013, 2008, 2005, 1996, 1991, 1990, 1985, 1981, 1980, 1977, 1975, 1971, 1970, 1969, 1966, 1960, 1955, 1951, 1944, 1940, 1935, 1930, 1925, 1920
3031 SW HARBOR AVE	2013, 2008, 2005, 1996, 1991, 1990, 1985, 1981, 1980, 1977, 1975, 1971, 1970, 1969, 1966, 1960, 1955, 1951, 1944, 1940, 1935, 1930, 1925, 1920
3041 SW HARBOR AVE	2013, 2008, 2005, 1991, 1990, 1985, 1981, 1980, 1977, 1975, 1971, 1970, 1969, 1966, 1960, 1955, 1951, 1944, 1940, 1935, 1930, 1925, 1920

Source Page Images Appendix

FAUNTLEROY AVE SW 2005

● FAUNTLEROY AVE SW

CT 99.00 3000 - 3049 $C

▶▶ 3000 - 3049 98126

-SW HANFORD ST INTS

3000 Alan Scott Locke ..... 90 ● 206.937.2307
Mary J Locke ..... 90 ● 206.937.2307
3004◊ ♣ Carmela Digregorio ..... 02 ● 206.935.3296
◊ ♣ Domenico Digregorio ..... 02 ● 206.935.3296
3010 .....
3012 Maxwell T Hunt ..... 99 ● NP
3023 Jody M Elsom ..... 97 ● 206.923.2020
John M Elsom ..... 97 ● 206.923.2020
★Elsom Construction Services + 206.349.3244
3027 Eva Sikes ..... + NP
3033◊ K Nagan ..... 84 ● 206.935.3225
◊ Michael P Nagan ..... 84 ● 206.935.3225
3049 Donald Carr 00 206.933.6494
12 RESIDENCE 1 BUSINESS

● FAUNTLEROY PL SW

CT 116.00 8410 - 8644 $A

▶▶ 8410 - 8644 98136

-46TH AVE SW INTS

8410 Susan D Bynum ..... 00 ● NP
8416 Larry A Miles ..... 00 ● 206.932.1899
8424 .....
8430 Jerome P Murphy ..... 87 ● 206.937.7644
Linda A Murphy ..... 87 ● 206.937.7644
★Murphy JP Construction . 99 206.937.7644
8435 Debbie J Dawson ..... 96 ● 206.932.9909
Jon L Dawson ..... 96 ● 206.932.9909
8460 Marcia A Terry ..... 76 ● 206.938.1200
8470◊ Elisabeth S Campbell 62 206.932.8013
◊ Evan B Campbell 62 206.932.8013
8478 Maureen McDonough Birrell. 84 ● 206.937.3419
Peter M Birrell ..... 84 ● 206.937.3419

-45TH AVE SW INTS

8600◊ Andrea Escarne Hedger .... 96 ● 206.932.5623
◊ Dustin P Hedger ..... 96 ● 206.932.5623
8601 Heather Stoner ..... 03 NP
Heather Stuart ..... 03 NP
8612 Jessie M Snowden MD .... 00 ● 206.937.7759
Dr Marion L Snowden MD .. 00 ● 206.937.7759
8615◊ Patrick G Roe 92 206.935.7767
◊ Sherri L Roe 92 206.935.7767
8616 8626 ..... NP
8627 James Henry Strelt ..... 99 ● 206.938.8414
Vicki L Strelt ..... 99 ● 206.938.8414
8630 William W Durflinger ..... 92 ● NP
8635 .....
8636◊ Nanl E Netharton ..... 79 ● 206.932.1933
8639◊ Darrell M Brant ..... 03 ● 206.932.2691
◊ Elizabeth A Brant ..... 03 ● 206.932.2691
8640 Matthew Segal ..... 01 NP
★Zvi 02 206.713.9385
8642 James R Underbrink ..... 86 ● 206.937.8123
Susan K Underbrink ..... 86 ● 206.937.8123
8644 John B IDE ..... 03 ● 206.937.3071
Trudy A IDE ..... 03 ● 206.937.3071
34 RESIDENCE 2 BUSINESS

● FAUNTLEROY WAY SW

CT 99.00 0 3407 - 4151 $C
CT 105.00 4408 - 5454 $C
CT 98.00 0 4415 - 4457 $B
CT 106.00 5600 - 7017 $B
CT 116.00 7116 - 9285 $A
CT 121.00 9304 - 9620 $B

▶▶ 3407 - 4580 98126

3407 Jill L Krohn ..... 96 ● 206.938.8204
Stanley C Krohn ..... 96 ● 206.938.8204

-SW ANDOVER ST INTS

3933 Amie Harrell 03 206.937.1569
3935★ All Pro Painting Epecialist 03 206.937.1379
Ezzie Leon 03 206.937.1379
4005 Joan Rusch ..... + ● NP
Richard Rusch ..... + ● NP
4009 ..... NP
4015 Marion Clifton ..... 01 ● 206.937.0387
4019 Bill D Osterhout ..... + ● 206.938.2063
Mary E Osterhout ..... + ● 206.938.2063
4023 Walter M Horst ..... + ● NP
4027 Kimberly Ann McLaughlin .. 92 ● 206.935.2548
Thomas C McLaughlin ..... 92 ● 206.935.2548
4031 Carmen J Hale ..... 02 ● NP
Michael L Hale ..... 02 ● NP
4035 Daniel Frattaroli ..... 03 ● 206.938.0724
4039 Lori A Sullivan ..... 93 ● 206.937.4180
Michael C Sullivan ..... 93 ● 206.937.4180
4043◊ Jodi L Wenn ..... 94 ● 206.935.1196
◊ Paul Arthur Wenn ..... 94 ● 206.935.1196

-SW GENESEE ST INTS

4101 Jennifer Reed 01 206.935.1191
4105◊ John Murphy McCullough .. 99 ● 206.923.1653
◊ Murphy McCullough ..... 99 ● 206.923.1653
4107 Dawn E Brownfield ..... 82 ● 206.937.8033
4115 Andrew J Zebroski ..... + ● NP
4117 Mitch Wilson ..... + NP
4121◊ Nell A Rehm ..... 82 ● 208.938.4121
◊ Richardson Rehm ..... 82 ● 208.938.4121
4127 Michael A Korling ..... 94 ● 206.932.4761
Susan C Korling ..... 94 ● 206.932.4761
★SMK Investments Llc 03 206.932.4761
4129 Deborah M Crouse ..... 01 ● NP
Michael C Crouse ..... 01 ● NP
4135 Carl L Weer ..... 77 ● 206.932.0616
Linda Sue Weer ..... 77 ● 206.932.0616
4141◊ Diana L Ivas ..... 93 ● NP
4145 Carol A Leskovar 77 206.937.5140
4147 Joe A Bowman ..... 02 ● 206.932.1870
4151 Building
605 ★ **Create Comm/Don Patrick 94 206.933.1120**
7 ★ **First Cleaners ..... + 206.622.1118**
★ **Jeff T Bond DDS 92 206.932.1104**
604 ★ **R & R Medical Supplies .. 00 206.937.6201**
603 ★ **Ray Neumiller Insurance Agency 03 206.938.1278**

-37TH AVE SW INTS

4408★ Rainier Roasters 92 206.935.2899
4415★ Tervos Mini Mart 93 206.938.1496
4417★ Seattle Teriyaki 03 206.933.1059
4421★ Aikido of West Seattle ... 93 206.938.5222
4425★ House of Kleen 97 206.935.4560
4441★ A Elliott Tire & Service Cntr + 206.938.4737
4457★ Midas Auto Service Experts 97 206.937.1950
★ **Midas Muffler & Brake Shops 94◊ 206.937.1950**

-38TH AVE SW INTS

4500★ Wardrobe Cleaners Llc ... 93 206.932.0345
4516★ Alec Gordon Co 89 206.938.9477
4518★ Bob Ochsner Cars 76 206.935.3322
4520★ Fauntleroy Chiropractic Clinic Inc
93 206.932.6605
4528★ West Seattle Cleaners 79 206.937.5959
4545★ Huling Brothers/Buick Sales 92 206.938.6100
4550★ ♣ Huling Brothers Body Shop 93 206.938.6662
4580★ Flajole Brothers 97 206.938.0836

▶▶ 4722 - 4858. 98116

-39TH AVE SW INTS

4722★ Hertz Aa Rentals ..... + 206.932.1300
4754★ Capitol Loans 99 206.935.7468
4800 Apartments
308◊ Rebecca Jane Bykowski .... 03 ● 206.937.3932
208 Seung Hee Chang ..... 94 ● 206.937.2983
210 Antoinette L Daniel ..... 92 ● 206.923.0685
306 Delores M Eastman ..... 01 ● 206.935.3386
309 Julal J Fox ..... + ● NP
304 Gary G Gable ..... + ● NP
304 Lisa J Gable ..... + ● NP
106 Christine Gehrig ..... 03 ● 206.932.2011
107 Erik J Holen ..... 99 ● NP
203 Michael A Hritzo ..... 98 ● 206.938.4588
102 Timothy E Humphries ..... + ● 206.933.0596
104◊ Brian M Kelley ..... 01 ● 206.937.6477
104◊ Suzanne M Kelley ..... 01 ● 206.937.6477
♣ Nadja M Kookesh ..... 02 ● 206.938.3830
205 Sarah P McCaghren ..... 98 ● 206.932.5597
101 Carolyn J McDonald ..... 95 ● 206.937.5667
201 Gerald Noriaki Murakami ..... 84 ● NP
308◊ Jennifer Lynn Parry ..... 03 ● 206.937.3932
209 Jeff P Pearson ..... 01 ● 206.938.4760
209 Dr Kenneth Earnest Pearson DDS 01 ● 206.938.4760
302 Ann P Perkins ..... 03 ● 206.935.3270
305 Budha Randhawa ..... 02 NP
♣ Luca X Rebagliati ..... + 206.937.3642
301◊ Jean E Roberts ..... 82 ● 206.935.0869
207 Joel R Roney ..... 92 ● 206.938.5340
202 Charles R Sheaffer ..... 82 ● 206.932.3788
202 Marjorie C Sheaffer ..... 82 ● 206.932.3788
204 Mary P Weaver ..... 84 ● NP
307 Phillip C Wilson ..... 95 ● 206.935.4335
4815 Apartments
26 Vincent Becon 98 206.935.6971
26 William F Becon 98 206.932.5206
18 Kris Baker 97 206.938.5198
28 Glenn R Cannon 00 206.937.8304
Stephen Gargar 87 206.932.2607
16 Russell J Kalman 03 206.937.6545
21 Morgan L Reynolds 95 206.933.2814
21 Robert Martin Strand Jr 85 206.933.2814
♣ Jean M Vail ..... 03 NP
15 Satinder Virk 03 206.938.7747
4821
♣ Robert Becker ..... + 206.938.3387
9 Arlene Brown 02 206.937.1886
14 Clove F Burt 02 206.932.2013
5 ★ **Fauntleroy Landing Apartments 98 206.933.0388**
♣ Shana M Horsman ..... 01 NP
8 Barbara Lee McCormick 97 206.935.2448
13 Gustavo G Olivares ..... 02 NP
7 Martha Ortiz ..... 01 NP
♣ Martha Ortiz ..... + 206.938.3387
3 Kathryn Webb 03 206.933.1017
4830
201 Victoria A Barak 03 206.932.1182
407◊ Jennifer Lynn Blankenship .. 96 206.937.4347
407◊ William M Blankenship 96 206.937.4347
204 Sandra L Clevenger ..... 97 NP
♣ David Clouse 03 206.938.2398
♣ Kerry J Dunavant ..... + 206.932.4206
204 Patrick Russ Griffis ..... 97 NP
106 Joey Paul Haugen 90 206.935.3813
102 John Hense 02 206.932.5412
402 Stephanie C Jensen 03 206.937.7606
301 James Michael Kephart 03 206.938.0933
309 Charles C Keplinger ..... 92 ● 206.932.6737
309 Pearl A Keplinger ..... 92 ● 206.932.6737
307 Beth S Kosteckl 02 206.937.3584
405◊ Jonn Lemmer 03 206.932.5749
405◊ Jennifer S Lemmer 03 206.932.5749
203 Mary C Lund 03 206.440.5341
203 Pat C Lund 03 206.440.5341
♣ Raj Nyjar 03 206.932.3762
★♣ Nyjar Enterprises Inc ... 03 206.932.3762
★♣ Pear Tree Apts 94 206.932.6737
101 Hieu T Phung 03 206.935.2496
202 Paul A Prappas 00 206.937.6917
410 Jen Reynolds 00 206.935.6137
206 R V Sanders ..... 01 NP
♣ Alida M Smith ..... 01 NP
♣ Jodi C Sober ..... + 206.938.4883
303 Wendi J Wills 99 206.937.7152
4831 Apartments
301◊ Annette D Cook 99 206.923.3088
206 Tay J Cooper ..... 01 NP
403 Joel P Evaristo 01 206.937.1762
403 Liza M Evaristo 01 206.937.1762
208 Bill Fox 00 206.935.3364
301◊ A Harrick 99 206.923.3088
♣ S Johnston 03 206.923.3586
208 Bill B Knox 00 206.935.3364
105 Cory Scott Olson ..... + 206.935.4463
103 Kelly Pottersen 02 206.937.3288
305 Marybath Rectra 03 206.938.0272
104 Kamilla C Sawabini ..... 03 NP
A Benjamin Trigg ..... 96 NP
401 Bellnda Windham-Gaer 03 206.433.6007
♣ Noel J Wood ..... 03 NP
4835★ Codewave ..... + 206.550.0432
◊ Wes Walters ..... 03 NP
◊ Wesley Alfred Walters ..... 03 NP
4837 ..... NP
4842 Robert Murdoch 99 206.923.1797
4843 Benjamin Guernsey ..... + 206.938.2544
4844 Natalia Nowka 03 206.932.1048
4845 Apartments
A Lyle Hoover ..... 01 NP
A Lyle Hoover ..... 01 NP
4847 Enrique Arevalo ..... + 206.935.6456
Luis Enrique Arevalo ..... + 206.935.6456
4848 ..... NP
4849 Kelly C Ruff 01 206.938.6027
4850 Elizabath H Herrera ..... 02 NP
Tim J Herrera ..... 02 NP
★ Misha 76 ..... 03 206.816.1689
4853★ All Power Plus ..... + 206.715.7796
Vaughn Ray Langley 91 206.937.9970
4855 ..... NP
4856 Mark Long ..... 00 NP
4857 Apartments
8 Willis Dunlap ..... 03 NP
7 Miguel Estevez 00 206.937.4957
♣ Tamenia Labos ..... + 206.933.5644
5 Jessica Nunez ..... + 206.923.3076
4 Heather L Reardon ..... + NP
2 Amanda Russell ..... + 206.933.6017
6 David Tapia 99 206.937.4290
4858 Michael D Starostka ..... + NP

▶▶ 5000 - 9620 98136

5000 Apartments
303 Curtis B Fairbanks ..... + NP
♣ Marie Fritz ..... 02 NP
303 Lisa R Humble ..... + NP
304 Kendra Liere 03 206.935.0897
202 Ambrose Albert Lobato 99 206.923.3632
♣ Janet Willistein ..... 01 NP
5003 Lucille A Cory ..... + 206.938.8128
Richard Shaw Cory Jr ..... + 206.938.8128
5005 5008 ..... NP
5009 Laura J Bohaty ..... 92 ● 206.938.5349
Philip Bohaty ..... 92 ● 206.938.5349
5011 Gloria D Hicks 02 206.923.3213
M Jenkins 02 206.923.3213
5012 ..... NP
5015 Erich Wilson ..... + 206.938.7527
5016 Lana J Carlson ..... 01 ● NP
Terry W Carlson ..... 01 ● NP
5017 Catherine A Stazzoni ..... + NP
5020 Glen G Kowalski ..... + ● NP
Ronald G Kowalski ..... + ● NP
5021 ..... NP
5023♣ K Collins ..... + 206.937.4133
5024 Scott S Putnicki 01 206.937.2134
5027◊ Susan T Anderson ..... + NP
5030 ..... NP
5034 Apartments
301 Jamila Johnson ..... + 206.933.2909
101 Rhonda A Lacroix ..... 92 NP
202 William T Morgen ..... 01 NP
302 Jennifer E Rogge ..... 03 NP
5035 Diana M Cleary 86 206.935.8265
5039 Harriet White ..... + 206.937.3354
5040 Derek Bradley Smith ..... + NP
5041 Rose Molano ..... + 206.933.0213
5044 Toby S Brinck 01 206.932.5960
5045 Charlene Kay Woods ..... 93 NP
5047★ Faces of Seattle 85 206.932.1221
5048 5049;5052 ..... NP
5053◊ Karen A Billingsley 02 206.933.0178
5055 Mamie J Lorentzen 62 206.932.9065
5058 Hayat A Eide 96 206.933.6507
Jason Eide 96 206.933.6507

-SW DAWSON ST INTS

5200 Apartments
B Edward C Daly ..... 00 NP
B Jessika S Daly ..... 00 NP
4 Troy Duxbury 03 206.935.4324
1 John Jay Frank ..... 02 NP
♣ Miguel Jackman ..... + 206.933.0537
7 Howard S Kaplan 01 206.932.0473
A Randall T Larsen ..... 02 NP
12 Douglas C Stimpson 93 206.933.0632
6 James R Williams Jr ..... 03 ● 206.935.5756
6 Jason B Williams ..... 93 ● 206.935.5756
8 Kenishia Williams 03 206.935.8300
9 Bruce A Woods 83 206.932.8574
2 Autumn A Zuber ..... 03 ● 206.935.3538
2 Charles M Zuber ..... 03 ● 206.935.3538
5203 Melissa Beal ..... + 206.932.4733
5207 Edwin G Cruz ..... 88 ● 206.923.3339
Jocelyn Villarin Cruz ..... 88 ● 206.923.3339
5211 Jenica McClure ..... + NP
Mark S McClure ..... + NP
5214 Apartments
A Deborah E Atkinson ..... 03 ● 206.937.0451
B Leona A Beatty ..... 00 ● 206.935.4627
♣ Loretta A Harris ..... 02 ● NP
♣ William P Harris ..... 02 ● NP
♣ John Lebens ..... + 206.932.3571
C Erin C McBride ..... 01 ● 206.933.5960
C Michael G McBride ..... 01 ● 206.933.5960
D Jared B Richmond ..... 00 ● 206.938.0614
D Stacy A Richmond ..... 00 ● 206.938.0614
F Wendy Steiner ..... 02 ● 206.937.0721
5218 Apartments
2 Erling Odd Erickson ..... 91 ● 206.932.4919
4 Susan Renfr Higginbottom .. 94 ● 206.937.3127
4 Thomas A Higginbottom .... 94 ● 206.937.3127
1 Diane C Krojanker ..... 02 ● NP
3◊ Kay A Lukens ..... 99 ● NP
A Chester Bryan Renfrow ..... 01 NP
5219 Erinn A Horner ..... 02 ● NP
5221
D Bradley C Basile 00 206.923.0351
A Elizabeth K Davidson 94 206.935.5916
B Misgina Tsegay Habtemicael . 99 206.932.2282
♣ Peter A Hansen ..... 97 NP
C Isaac Hayes 03 206.935.4292
♣ Catherine R Hewitt ..... 01 NP
♣ Elliott E Hewitt ..... 01 NP
A **★ Pt Enterprises ..... + 206.935.5916**
5224 Lawrence A Hanson ..... 62 ● 206.937.4618
5225
D Margarita S Allbright 00 206.935.6371
C Jason Caughey 02 206.937.5250
C Jason Caughey 02 206.938.1798
B Victoria R Ferry ..... + 206.933.0152
D Allen W Nicholson 00 206.935.6371
D **★ Salon Margaritaville .... + 206.227.8467**
5229 Apartments
C Kristi L Crowe 01 206.933.9969
♣ Mark A Gambrell ..... 02 ● NP
♣ Susan R Gambrell ..... 02 ● NP
♣ Daniel Hiatt ..... 02 NP
B Heidi C Parenteau 99 206.923.0654
B Heidi C Parenteau 99 206.923.0872
5233 Apartments
202 Dave A Cole ..... + NP
101 Harriet V Stemhuber ..... 99 NP
5237 Apartments
♣ C Chambers ..... + 206.933.0698
202 A Coleman 03 206.937.4826
103 Michael P Dugan ..... 02 NP
A Angie Fongemie ..... 01 NP
102 Chris H Odom ..... + NP
201 Will J Paul ..... 00 NP
Jeanette Wake ..... 03 NP
5243 Apartments
1 Diana Pronn 03 206.932.6143
Dorris Brown 03 206.932.6683
5247 Carol Milord ..... + 206.431.5473

-SW BRANDON ST INTS

5401★ Casali Green ..... + 206.935.2101
Karen Murray ..... + NP
5403 Kevin Wilson ..... 96 NP
5407 James R Wells ..... 99 NP
5409 ..... NP
5411 Jay Richard Joslin 01 206.935.8328
Sheila K Joslin 01 206.935.8328
5413 ..... NP
5417 Apartments
201◊ Don Alan Berman 00 206.932.3475
202 Susan R Hussey ..... + 206.938.4055
101 Sabrina M Neuswanger 94 206.932.7519
302 Heather D Stewart ..... 99 NP
5418 Julie A Norris ..... 02 NP
5420 Apartments
2 Ismael Abdul-Haqq ..... 03 NP
♣ Nancy Roth ..... 01 ● NP
♣ Thomas M Roth ..... 01 ● NP
5421 Building
A ★ **Gsn Group 03 206.935.0946**
5422 Chad Anderson ..... + 206.937.2724
5423 Rachel R Reim ..... 99 NP
5424 Junko Aoyagi ..... + NP
★ **The Law Office of Brent Ciolwi + 206.229.7596**
5427◊ Jack M Olsen ..... 63 ● 206.937.6132
5428 Scott Allen Nixon 98 206.923.0537
5430 ..... NP
5431 Carolee Ann Teppner ..... 82 ● 206.935.7851
William Joseph Teppner .... 82 ● 206.935.7851
5432 Ruth Johnson 02 206.938.8679
Ruth A Johnson 02 206.938.8679
5434 Ricardo P Perez 99 206.938.0860
Victoria K Perez 99 206.938.0860
5437 Apartments
F Dion O Asberry 00 206.937.6644
C Tarsha Hall ..... + 206.937.4775
5438 Sara Rose Bryant ..... + NP
5440 Apartments
A M Astley 03 206.937.2860
5442 D Posey 03 206.935.2357
5443 Apartments
A Jean A Droppelman ..... 94 ● 206.935.5534
♣ Elizabeth S Risser ..... + 206.933.5439
5446
13 Richard G Barmuta 90 206.938.5063
11 M Callier ..... + NP
2 Carol Ann Domres 00 206.937.8188
2 William P Domres 00 206.937.8188
9 Brad M Jones 99 206.937.9053
3 Jacqueline Martinez ..... 02 NP
7 Joyce A Maund ..... 01 NP
5 Teresa A Morrison ..... 96 NP
★♣ Putnicki ..... + 206.937.2353
1 Michael Stovall ..... + 206.937.2659
5447 E Coghill 70 206.935.5924
5449 Merissa L Astley ..... + NP
Ryan Hodgson Astley ..... + NP
5451 Mary Hoffman ..... 02 NP
5453◊ Amy Jo Watson 99 206.935.8773
5454 Apartments
301 Dustin S Asari 03 206.448.3345
♣ Tyrone Cooke ..... 01 NP
101 Brian A Cox ..... 00 NP
204 Christopher M Dye 00 206.932.2396
204 Sara B Dye 00 206.932.2396
202 Robert Garrison ..... + 206.932.0466
302 Elaine Moy ..... 03 NP
102 Dena T Parilla ..... 01 NP
201 Jeffrey J Wandasiewicz. 01 206.933.0440

-CALIFORNIA AVE SW INTS

5600 Apartments
11 Dana Beckwith ..... 02 NP
Y Romero ..... + 206.923.0167
5 Tracy Garcia ..... 02 NP
3 T Gonzales ..... 02 NP
7 MEI Ching Liu ..... 00 NP
Stephanie Martinez ..... + 206.935.6516
Joyce Roy ..... + 206.933.6018
Lilia Tauala ..... + NP
6 C Wallace ..... 03 NP
Roberta Watkins ..... + 206.935.1818
5607 Apartments
B Aaron Conklin ..... + 206.937.3435
Raelyn Rutto ..... + 206.923.3064
9 Paul Yee ..... 02 ● NP
5609 5610. ..... NP
5611 Elizabeth A Harvey ..... 03 ● 206.447.7251
5613
B ◊ Marguerite A Carlson ..... + ● NP
A **★ Cavalry Medical Staffing Corp + 206.938.2790**
A Amy W Foulks ..... 00 ● 206.938.2790
A Bo T Foulks ..... 00 ● 206.938.2790
B ◊ Tyler McKenzie ..... + ● NP
5614 Apartments
B David M Watson 03 206.932.7003
B Donna M Watson 03 206.932.7003
5615 Lisa B Smith ..... 02 ● 206.938.3214
5616 ..... NP
5617 James Green ..... + NP
Shandalla Green ..... + NP
5619 Krystel R Puga ..... 02 ● NP
Raymond Puga ..... 02 ● NP
5620 James Hunt McLaren ..... 93 ● NP
Kenya Tayes McLaren ..... 93 ● NP
5621
C ★ **City Flowers 93 206.932.5554**
C Anthony R Maldonado 00 206.933.7926
C Jennifer L Maldonado 00 206.933.7926
C Lola E Peters ..... 01 NP
116 Gilbert C Sandy ..... 01 ● NP
113 Gilbert C Sandy ..... 01 ● NP
5624 Lisa A Carter ..... 00 NP
5627 ..... NP
5628 Irma E Alvarez ..... 98 ● NP
5631 Apartments
♣ Mary C Byrd ..... 01 NP
2 Kimberly Ann Garrett ..... + NP
1 David E Harkin 91 206.935.4174
1 Brook A McKelvey 91 206.935.4174
5634◊ Erica Alynn Lybecker ..... 00 ● NP
★ **M3H Consulting 03 206.819.2557**
5637 Apartments
6 Robert E Carey 02 206.932.3071
4 Beth A Schoenmakers ..... 03 NP
4 Michael A Schoenmakers ..... 03 NP
5638 ..... NP
5640 Cesar M Jacinto ..... 89 ● 206.933.0593
Eileen C Jacinto ..... 89 ● 206.933.0593
5648 Jorge R Cejudo ..... 02 ● 206.923.0972
5652♣ Allen Walker 03 206.935.0732
5656 Apartments
5 Peter Bury 02 206.933.5665
8 Robin Dallum ..... + 206.932.3022
♣ Raul Gonzalez ..... + 206.935.6103
11 Jacqueline J Kitazi 02 206.923.0394
6 Kelley K Knight ..... 92 NP
1 Wes Parsons ..... + NP
3 Mary J Robertson ..... 00 NP
5 Rachael E Robins 02 206.933.5665
9 Karl J Valentine ..... 03 NP
12 Mark J Ziegler 78 206.937.3242

ADDRESS

© Copyright information on this page may not be reproduced or entered into any computer system in any manner whatsoever except with the prior written authorized consent of the publisher.

+ - New Listing
95,96, Etc. - Year First Listed 1995,96, Etc.
● - Verified Homeowner
♣ - Postal Delivery Questionable

HARBOR AVE SW 2005

502 ◊ Brown H Morton ... 98 206.932.8665
502 ◊ Jean M Morton ... 98 206.932.8665
402 Alfred J Mus ... 00 NP
402 Marilyn A Mus ... 00 NP
6 Saralee M Nevers ... 02 NP
★♣ Sea Wolf ... 00 206.935.1661
200 Antoinette Thomas ... 01 ● 206.937.3428
200 Peggy P Thomas ... 01 ● 206.937.3428
401 David H Whitlow ... 98 206.935.8279
401 Olivia S Whitlow ... 98 206.935.8279
400 Michael John Zimmar ... 03 NP
100 ★1300 Alki Cndmnm Ownr Assoc + 206.938.2958
1663 Insook K Cranston ... + ● 206.938.0276
Ronald E Cranston ... + ● 206.938.0276
1671 John C Hendrickson ... 99 ● NP
1703 Kaly A Cook ... 79 ● 206.938.5168
1727 Apartments
303 Louis G Bourgault ... 79 ● 206.935.1339
303 Marjorie M Bourgault ... 79 ● 206.935.1339
N302 Teresa Paquelet Brown ... + ● NP
N302 Wayne B Brown ... + ● NP
102 Elsie R Castle ... 82 ● 206.935.6434
106 Daniel J Crace ... + ● NP
106 Patricia A Crace ... + ● NP
N402 Greg L Daws ... 01 206.923.0946
N402 Shannon R Daws ... 01 206.923.0946
N105 Lucille W Eblen ... 02 ● 206.933.0260
N202 James M Eeckhoudt ... 01 ● NP
402 Scott A Hardie ... 02 NP
N106 Sandra L Hartlieb ... 98 206.923.1077
205 Franklin M Henry ... 95 ● 206.923.2672
Gladys M Kuehny ... 00 206.935.4073
306 ◊ Joseph F Lewis ... 74 206.935.1118
N206 Bernadine McCallister ... 00 ● 206.937.7968
N103 Lisa M McCord ... 94 206.935.9248
N103 Ken R Meech Jr ... 94 206.935.9248
N301 Audrey S Minckler ... 89 ● 206.932.3986
N301 Robert A Minckler ... 89 ● 206.932.3986
N304 ◊ Eleanor J Popich ... 72 ● 206.935.1933
N304 ◊ Jaunie Popich ... 72 ● 206.935.1933
N104 Bee W Schultz ... 99 ● 206.937.9979
N104 Harry Richard Schultz ... 99 ● 206.923.1790
N405 Gerald A Smith ... 92 ● 206.933.8539
N305 June D Whitson ... 95 ● 206.937.0792
N305 Roger N Whitson ... 95 ● 206.937.0792
1737 Apartments
Betty L Clark ... 02 206.938.5757
Dr Raymond J Clark MD ... 02 206.938.5757
101 Steve Crosby ... 03 206.937.6140
S305 ♣ Ricardo K Cruz ... + 206.282.1340
S201 James Arthur Gault ... + 206.938.1430
304 Margaret D Johansen ... 99 ● 425.413.4320
S106 Bradford A Kilcline ... 01 ● 206.933.1243
S106 Leigh S Kilcline ... 01 ● 206.933.1243
S103 Eugene T Kord ... 03 ● 206.932.6284
S103 Virginia A Kord ... 03 ● 206.932.6284
S205 Kathleen M Kreider ... 99 ● NP
S402 Diana J McDermott ... 98 ● 206.937.7405
202 Roger D Nelson ... 82 206.938.0077
Coleen L Olaf ... 03 NP
S302 Robert L Ryan ... + NP
♣ F E Scearce ... + 206.935.4740
S105 Pauline Seals ... 01 ● NP
301 Elko Seino ... 73 ● 206.935.5961
S104 Carol E Thatcher ... 96 206.938.9988
S104 David E Thatcher ... 96 206.938.9988
S305 ♣ Kathryn A Warma ... + 206.282.1340
1936 ★ Saltys On Alki Inc ... 93 206.937.1600
2130 ★ Best Fish Co ... 99 206.933.9433
2130 Martin J Shaughnessy ... 00 ● 206.935.2923
2159 2161 ... NP
2167 Gail D James ... 00 NP
2171 Mildred J Reeder ... 78 ● 206.932.6651
2255 ★♣ Bradly Colleen Life Coach 99 206.932.7600
★♣ Cairns Co ... 94 206.932.2259
★♣ City Java Inc ... 03 206.935.4793
★♣ Jacys Java ... 99 ◊ 206.935.4793
-FAUNTLEROY AVE SW INTS
2317 ◊ Charles H Bernert ... 89 ● 206.932.2056
◊ Vicki R Bernert ... 89 ● 206.932.3028
2325 Apartments
♣ A G Christianer ... 03 206.938.1791
A2 Hal L Cutting ... 95 ● 206.938.7920
A2 Mary Cutting ... 95 ● 206.938.7920
B2 Charles G Dyrt ... 92 ● 206.936.1859
B2 David P Dyrt ... 92 ● 206.936.1859
A1 Cindy Louise Jennings ... 97 ● 206.933.8100
C2 Lynn L Medina ... 92 ● 206.932.0720
C2 M G Medina ... 92 ● 206.932.0720
C1 Richard Shrader ... 02 ● 206.956.4309
B1 ◊ Evgu Wong ... 97 ● 206.923.1669
B1 ◊ Gloria W Wong ... 97 ● 206.923.1669
2328 ★ Berg Equipment & Scaffolding Co 03 206.938.5009
2349
203 JW W Battles ... 90 ● 206.935.0214
203 Lois G Battles ... 90 ● 206.935.0214
304 Harry R Casson ... 96 ● 206.937.5219
304 Russ Casson ... 96 ● 206.937.5219
103 Carmon L Chew ... 94 ● 206.932.6790
601 Slaven Wayne Dickerson ... 96 ● 206.937.5771
702 George Donald Easton Jr ... 99 ● 206.935.3337
702 Jr Easton ... 99 ● 206.935.3337
306 Sharon L Finn ... 02 ● 206.935.5554
3 Scott N Godfrey Jr ... 94 206.937.2015
3 Sharon K Godfrey ... 94 206.937.2015
301 Gary Robert Hayden ... 00 ● 206.935.7157
301 Nancy M Hayden ... 00 ● 206.935.7157
303 Sharon M Jackson ... + ● NP
603 Brett G Johnson ... 91 ● 206.933.0350
603 Susan L Johnson ... 91 ● 206.933.0350
204 Michael C Kelly ... 96 ● 206.935.2126
204 Patricia L Kelly ... 96 ● 206.935.2126
705 ◊ Fra Noll Lamka ... 92 ● 206.933.1399
705 ◊ Kathryn Louise Lamka ... 92 ● 206.933.1399
706 Jay W Manvilla ... 00 ● 206.938.8399
206 John R McCarthy Jr ... + NP
206 Sharon L McCarthy ... + NP
403 Mary Kay McFadden ... 00 ● NP
4 MK K McFadden ... 03 206.937.2081
405 Maria A Metsker ... 99 ● 206.932.9935
603 David G Mullins ... 94 ● 206.938.1140
503 Gretchen A Mullins ... 94 ● 206.937.0238
◊ James Lorenzo Ponsiero ... 91 ● 206.932.4866
◊ Jenny T Ponsiero ... 91 ● 206.932.4866
202 Shelly O Price ... 00 206.933.1146
♣ Barbara Rein ... 94 206.933.6312
501 Karen S Robbins ... 99 ● 206.933.8513
201 Terry L Roberts ... 02 206.935.2501
104 Richard Robert Rohde ... 02 ● NP
104 Virginia C Rohde ... 02 ● NP
701 Barbara Lynn Smith ... 97 ● 206.935.2544
604 Joellen Ellen Smith ... 00 ● 206.938.2540
604 Kevin Smith ... 00 ● 206.938.2540
202 Joel Snyder ... 00 206.933.1146
305 ♣ Kenneth E Stanfel ... 95 ● 206.932.4868
305 ♣ Megan A Stanfel ... 95 ● 206.242.5141
205 James M Stanford ... 97 ● 206.938.7801
205 Joan M Stanford ... 97 ● 206.938.7801
406 Merrilly Mizue Taniguchi ... 91 ● 206.932.6038
504 Janet L Thomas ... + ● NP
606 ★ Todds Travels & Tours ... 03 206.933.9384
101 ★ TRF Assocs L L C ... 96 206.935.2138
♣ David Y Wasielewski ... 99 ● NP
♣ Eva Y Wasielewski ... 99 ● NP
405 George E Westerdahl ... 99 ● 206.932.9935
102 ◊ Gerald Wong ... 99 ● 206.937.4318
404 ◊ Heung T Wong ... 01 ● NP
404 ◊ Lillian Luengling Wong ... 01 ● NP
102 ◊ Rosita V Wong ... 99 ● 206.937.4318
101 Rick Dong Young ... 91 ● 206.935.2138
101 Tami N Young ... 91 ● 206.935.2138
2411 ★ Darren Miller Photography 03 206.999.4518
2425
17 Mary J Anden ... + NP
17 Marylane R Anden ... + NP
♣ Don Courtion ... + 206.938.4095
20 Ryan Cummings ... + 206.923.6296
24 Edward L Daw ... 99 206.935.6151
24 Sandra M Daw ... 99 206.935.6151
22 Mary Doolittle ... + 206.935.4092
♣ Derrick Gordon ... 03 NP
27 Rachel Grossman ... + NP
14 Greg Haatta ... + 206.935.4183
16 K K Henry ... 97 206.933.0553
16 Karen C Henry ... 97 206.933.0553
♣ Mary Hoffman ... 03 206.937.5109
12 Jeanette Kunze ... 03 206.932.4119
7 Amy J Loken ... 95 206.932.3385
21 Daphne McDevitt ... 03 NP
3 Chris Mitchell ... 03 NP
♣ Bill J Odonnell III ... 02 NP
7 ★ Organize With Amy ... + 206.829.1035
23 Dani Schroader ... + NP
Robert W Snell ... 01 206.933.1029
26 Kristin Typpl ... 03 206.933.6508
11 Kristina Worrall ... + 206.933.2449
-SW HARBOR LN INTS
2501 ★ Seaway Marine Inc ... 76 206.937.7373
2621 ♣ Eddie S Chan ... 01 NP
2625 ★ Aspen Industries Inc ... 93 206.938.2778
2645 ★ Deep Fathom Supply ... 97 206.938.7784
3001 ◊ Caesar T Cabrera ... 89 ● 206.937.6243
◊ Milagros T Cabrera ... 89 ● 206.937.6243
3003 ... NP
3005 ♣ Frank Z Moron Jr ... 02 ● NP
3009½ Andres Anglade ... 01 206.923.0589
3009½ Heidi Anglade ... 01 206.923.0589
Jack Neiman Perez Sr ... 94 ● NP
Rodrigo N Perez ... 94 ● NP
3011 ... NP
3017 Apartments
♣ Gebere E Beyene ... + ● NP
1 Dawid Lemma ... + 206.935.3940
♣ Baljit Singh ... 01 ● NP
3233 ♣ Huong Nguyen ... + ● NP
♣ Quoc Pham ... + ● NP
3239 Apartments
1 Tim Makoutz ... + 206.933.2437
3252 ★ Gt Towing Service ... 83 206.938.4423
-SW ADMIRAL WAY INTS
3310 ★ Elliott Bay Distributing Co 84 206.935.9463
3400 Building
★ Abc Refrigeration Service Co 99 206.525.6009
★ Activspace ... 99 206.935.1399
★ Advance Systems Technology + 206.937.3902
★ All T Graphics ... + 206.937.7800
105 ★ Carbon Age Publishing ... + 206.914.2163
116 ★ Cbd & Assocs ... + 206.933.6870
217 ★ Cheap Date Designs ... + 206.999.6316
217 ★ Healthy Fun ... + 206.795.5839
★ Herbanfeast Catering ... 03 206.932.4717
★ ITS About Time ... 02 206.783.4277
203 ★ JMH Business Services ... + 206.932.1356
331 ★ M3 Bodyworks ... + 206.331.3999
★ Remote Medicine Inc ... + 206.935.4999
★ Restoration Services ... 96 206.932.3532
207 ★ Sports Acpnctr Mdcl Cgng CE + ◊ 206.547.0550
207 ★ Sports Acupuncture Medical Clg + ◊ 206.547.0550
★ Thorslund Construction Inc 03 206.937.3621
★ Yellow Mountain Stoneworks + 206.932.5696
3418 ★ Northwest Short Line ... 84 206.932.1087
3422 ★ Pedal Pedal Go Karts ... 03 206.932.5792
369 RESIDENCE 52 BUSINESS

● SW HARBOR LN

CT 99.00 3005 - 3021 $C
3005 - 3021 98126
-HARBOR AVE SW INTS
3005 Frank Z Moron ... 98 NP
3013 ♣ Walter Dubois ... 02 206.937.5938
3014 Cory W Dochow ... 00 206.932.3341
3016 ... NP
3021 Apartments
A Suzanne A George ... 92 NP
D David Groves ... 01 NP
6 RESIDENCE

● W HARLEY ST

CT 57.00 0 3113 - 3223 $A
0 3113 - 3223 98199
-32ND AVE W INTS
3113 ◊ Steve R Smith ... + 206.217.0358
◊ Yvonne E Smith ... + 206.217.0358
3115 ★ David Dickerson ... 99 206.282.2903
Betty Ann Dickerson ... 99 ● 206.282.2903
David R Dickerson ... 99 ● 206.282.2903
3117 Roar Arskog ... + ● NP
3123 Kenneth Anderson ... 02 206.284.3722
Rob Anderson ... 02 206.284.3722
-GAY AVE W INTS
3207 ... NP
3223 C R Steward ... 94 206.286.8208
Cll R Steward ... 94 206.286.8208
10 RESIDENCE 1 BUSINESS

● S HARNEY ST

CT 109.00 E 934 - 934 $E
E 934 - 934 98108
-12TH AVE S INTS
934 ★ Fosters Frame & Axel Inc. 98 206.763.9580
1 BUSINESS

● HAROLD PL NE

CT 41.00 5002 - 5079 $A
5002 - 5079 98105
-NE 52ND ST INTS
5002 ★ PNW Images ... 92 206.527.9170
◊ Charles A Sleicher Jr ... 95 ● 206.527.9170
◊ Janis J Sleicher ... 95 ● 206.527.9170
5006 David John Dornbush ... 92 ● 206.523.1731
Eileen F Dornbush ... 92 ● 206.523.1731
5007 ◊ Birgit Sterry ... 67 ● 206.524.6770
◊ John P Sterry ... 67 ● 206.524.6770
5012 Todd A Holcomb ... 00 ● 206.523.3309
★ Holcomb Holdings Llc ... + 206.526.5309
5015 Cathrine J Wheeler ... 99 ● 206.985.9481
David N Wheeler ... 99 ● 206.524.3319
5016 Kazuo Fujikawa ... 75 ● 206.522.6869
5022 Adam F Gavin ... 97 ● 206.525.0760
Maureen Joan Gavin ... 97 ● 206.525.0760
5023 Fara Mokhtari ... 00 ● 206.522.0074
Mostafa S Mokhtari ... 00 ● 206.522.0074
5028 Debbie C Tonkovich ... 88 ● 206.527.5516
Jerry W Tonkovich ... 88 ● 206.527.5516
★ Tonkovich Consulting ... + 206.275.1040
5029 Arnold H Mountain ... 77 ● 206.527.1011
Mary Ann Mountain ... 77 ● 206.527.1011
5036 Chi C Wu ... 89 ● 206.527.4832
Lih Jen Wu ... 89 ● 206.527.4832
5037 Cheryl A Richey ... 76 ● 206.525.1909
Roger A Roffman ... 76 ● 206.525.1909
★ Roger Roffman ... 00 206.525.1909
5042 Linda A Luiten ... 97 ● NP
5045 Beryl A Schulman ... 92 206.524.7643
5046 Betsy Ann Dijulio ... 96 ● 206.524.7378
Michael T Dijulio ... 96 ● 206.524.7378
5050 ♣ Bertrand L Wicholas ... 03 ● NP
♣ Perial M Wicholas ... 03 ● NP
5051 ◊ John Vincent Gleason ... 95 ● 360.275.9857
◊ Lisa K Gleason ... 95 ● 206.729.5090
★ Gleason Group Llc ... + 206.406.3393
5057 Evelyn Joyce Lumsden ... 62 ● 206.524.5546
Joyce Lumsden ... 62 ● 206.524.5546
5058 ... NP
5063 ◊ David G Bradlee ... 92 ● NP
★ Kathryn Gardow & Assocs Inc 95 206.527.6691
5069 Kathleen McKay Vanderhoef ... 87 ● 206.522.1449
Philip J Vanderhoef ... 87 ● 206.522.1449
5070 Constance L Bergeson ... 89 ● 206.525.6258
Mearl O Bergeson ... 89 ● 206.525.6258
5075 ◊ David L Hennings Atty ... 98 ● 206.524.7559
◊ Melissa B Hennings ... 98 ● 206.524.7559
5079 Robert M Slough ... 99 ● 206.523.0145
Yolanda Lani Slough ... 99 ● 206.522.0663
42 RESIDENCE 6 BUSINESS

● HARRIS PL S

CT 100.00 2707 - 3121 $D
2707 - 3121 98144
-S LANDER ST INTS
2707 George P McCarty Jr ... 70 ● 206.723.0113
Jonathon T McCarty ... 70 ● 206.723.0113
2711 Eliza R Raza ... 99 ● NP
Flora N Raza ... 99 ● NP
2717 Hilda Thomas ... 02 NP
Larry S Thomas ... 02 NP
2802 Sylvan Grimm ... + NP
2803 ... NP
2807 Julie Antos ... + NP
2808 Bryan J Flaherty ... + ● 206.760.4500
2812 Evelyn C Chang ... 92 ● 206.723.4811
Mong Lai Chang ... 92 ● 206.723.4811
2818 King D Mays ... 94 ● NP
-S FOREST ST INTS
2901 Gail R Dubin ... 96 ● NP
Karen B Levasseur ... 96 ● NP
2902 ... NP
2907 Sharon B Turner ... 94 ● NP
2908 ... NP
2911 Beatrice M Jackson ... 96 ● NP
2914 M G Ewing ... 99 ● NP
Steve C Ewing ... 99 ● NP
2915 Cathron L Ray ... 92 ● NP
2920 Denise F Fields ... 62 ● 206.725.7290
Howard Kevin Fields ... 62 ● 206.722.6578
-S STEVENS ST INTS
3001 D Jones ... 88 ● 206.722.6808
Doris M Jones ... 88 ● 206.722.6808
3011 Hiram S Lewis ... 94 ● 206.723.1065
3019 Jason N Olson ... 00 206.725.2471
-S WINTHROP ST INTS
3100 Kathleen W Zatloukal ... + ● NP
Kathy Zatloukal ... + ● NP
3104 ... NP
3110 Peggy L Hurd ... + ● NP
3111 Lynn B Stacy ... 03 ● 206.760.9295
3112 Isaac Ademicael ... 98 206.760.1913
3115 Betty Mae Barnett ... 00 ● 206.723.9405
Royland Barnett ... 00 ● 206.723.9405
3116 Saskia Schmidt ... 92 ● 206.725.8381
Todd J Schmidt ... 92 ● 206.725.8381
3120 Audrey D Stone ... 98 ● NP
3121 Raymond T Takeuchi ... 93 ● 206.723.9769
40 RESIDENCE

● HARRISON ST

CT 71.00 2 - 305 $D
CT 72.00 750 - 901 $E
CT 73.00 959 - 1310 $B
2 - 1310 98109
-QUEEN ANNE AVE N INTS
2 ♣★ Fingers Massage ... + 206.325.0710
7
2 Tom Amsel ... 03 206.283.9283
22 Claudia M Arana ... 00 ● 206.213.5333
38 Maria Belousova ... + ● NP
30 Gary M Belourne ... 94 206.284.4742
32 Jackson Booth ... 03 ● NP
37 Julie E Binnes ... 01 ● 206.285.9477
18 Margaret Camarda ... 89 206.283.2610
18 Rosemary Margaret Camarda 89 206.283.2610
21 ◊ Frances L Farris ... 89 206.282.9353
30 ★ Gary Betourne ... 02 206.284.4742
14 Forrest Giberson ... 02 ● NP
31 Randall D Glass ... 97 206.217.9301
25 Maria C Greenleaf ... 96 206.285.2646
34 Alley Greymond ... 02 ● 206.284.8083
23 ★ Gripstore Co ... 01 206.290.6105
24 Thomas Edw Long ... 97 ● NP
17 ◊ Emnia Marris ... 00 NP
12 Karen M McClinton ... + ● NP
36 Linda Nastell ... + ● NP
39 James Neto ... 95 206.217.1841
5 Tricia Phillips ... 02 ● NP
16 Lori P Quinn ... 01 ● 206.285.7474
16 P C Quinn ... 01 ● 206.285.7474
23 Dirk M Ruana ... 99 206.285.0783
1 Benjamin A Schmitt ... + ● NP
1 Faith E Schmitt ... + ● NP
4 Charles W Southard ... 82 206.282.5899
6 C Spain ... 99 ● 206.691.0622
6 Robert Spain ... 99 ● 206.691.0622
26 Norma J Webster ... 95 206.282.1878
10
200 ★ Artsfund ... 99 206.281.9050
100 ★ Classic Radio Inc ... 92 206.691.2981
♣ Kelly Derduin ... 02 NP
302 ★ Kreielsheimer Fdn ... 00 206.284.7566
401 ★ Mackay Rstrnt Mngmnt Group I 00 206.352.1450
★♣ Minar & Northey Llp ... 97 206.282.2666
401 ★ MRG Leasing Inc ... + 206.324.0133
401 ★ MRG Leasing Inc ... + 206.932.4347
401 ★ The Garden Cafe ... + ⊙ 206.352.1450
401 ★ The Inn at El Gaucho Llc . + ⊙ 206.932.4347
401 ★ Troiani Italian Grill ... + ⊙ 206.352.1450
26
301 Abdelhak Belabbad ... 00 206.352.6531
301 Andy Belabbad ... 00 206.352.6531
209 Tamara Barkheimer ... 99 NP
305 John D Boesherding ... 01 NP
106 Jason M Brown ... 97 206.301.0802
106 Ruth A Brown ... 97 206.301.0802
303 Christopher T Cardwell ... + NP
108 ★ Dalmasso Apts ... 98 206.284.1549
103 Fred Gilbert ... 95 NP
104 Natividad Gutierrez ... 03 206.216.4995
201 Angel Harden ... 00 206.285.0499
201 Steele Harden ... 00 206.285.0499
108 Kenneth H Ito ... 80 ● 206.284.1549
♣ Nichole Murray ... 02 NP
102 Lee E Peterson ... 02 206.284.7170
306 ◊ Terry N Treadwell ... 99 206.284.7205
307 Kelly James Welcuss ... 86 206.284.2740
♣ Ward Wood ... 02 206.352.7480
-5TH AVE N INTS
305 Building
★ Acoops Old Fashioned Ice Cream 97 206.728.6699
★ Aramark ... 93 206.448.9778
★ Aramark at The Key Arena 02 206.448.8755
★ Association Ctr Employees 00 206.684.7013
★ Bite of Seattle ... 87 206.448.3032
★ Bubbles Inc ... + 206.441.5754
217 ★ Cafe Beignet ... 97 206.441.0262
304 ★ Ethnic Heritage Council .. 93 206.443.1410
★ Forest Fun Amusements Park Inc + 206.728.1586
★ GAP Theatre ... 92 206.448.7575
★ Hi Fruit ... 02 206.269.0558
★ Key Arena Seattle Ctr ... 99 206.684.0761
★ Magic Dragon ... 86 206.443.0728
★ Michelangelos ... 92 206.441.6600
★ Miguels Glass ... 89 206.448.5252
★ Northwest Craft Ctr Inc .. 93 206.728.1555
★ Northwest Dharma Association 97 206.441.0423
★ Northwest Folk Life ... 87 206.684.7300
★ Northwest Gallery ... 90 ⊙ 206.441.0423
★ Ponces Creations ... 87 206.448.1178
★ Renton Concessions ... 92 206.441.3604
★ Repertory Booket ... 02 206.216.0833
★ Ride Personnel ... + 206.728.1672
★ Seattle Childrens Museum 84 206.441.1768
★ Seattle Ctr City of Seattle 87 206.684.7012
200 ★ Seattle Ctr Event Sales Dept 96 206.684.7202
★ Seattle Ctr Foundation .. 02 206.615.1819
★ Seattle Ctr Information Office 03 206.684.7200
★ Seattle Fudge Inc ... 93 206.441.0524
★ Seattle Group Theatre ... 03 206.441.9480
★ Starbucks Coffee ... + 206.728.4077
★ The Childrens Museum .. 82 ⊙ 206.441.1768
★ Theatre Puget Sound ... 00 206.770.0370
★ Theworkshop ... + 206.443.6267
303 ★ VSA Arts of Washington . 93 206.443.1843
-8TH AVE N INTS
750 ★ Metal Arts Studio ... 02 206.624.3005
★ Pike Place Bagel Bakery Inc 91 206.240.4719
★ The Red Clock Cabaret ... + 206.419.6014
760 ★ Renton Products ... 98 206.682.7341
800 Apartments
C ◊ Debbie West ... 02 206.262.9812
804
B Matt Eadon ... 01 206.903.8293
B Matt Eads ... 01 206.903.8293
★♣ Horsepower Design ... 96 206.283.5062
C Milana Redd ... 01 206.264.2449
806 ★♣ Broadway Market Garage 93 206.324.0107
810 Apartments
B Clarke D Fletcher ... 91 206.340.1589
B Mary L Fletcher ... 91 206.340.1589
♣ Jeremy P Surbrook ... 01 NP
-TERRY AVE N INTS
901 ★ Catholic Books E Gifts Stores 94 206.622.3100
959 ★ Adam Owen ... 03 206.624.9602
★ Martin Blank Studios Llc . 93 206.621.9733
★ Westlake Mini Storage ... 01 206.624.4580
-MINOR AVE N INTS
1114 ♣ Earl M Crist ... 91 NP
1116 ♣ Celina Aguiniga ... 01 NP
1120 ♣ Samuel Zambrana ... 93 206.623.4273
1185 ★ Kapow Coffee ... 98 206.447.5587
1170
215 Ammonie L AHO ... 02 206.442.2106
212 Thomas Allen ... 01 206.254.9392
♣ Lordeth Santa Ana ... + 206.587.4200
504 Ronald E Arnold ... 03 NP
♣ Adrian Ashby ... 03 206.621.1116
101 Clussis Bagby ... 02 206.621.9199
101 Clussis Bagby ... 02 206.447.3806
306 Zoe Bartosh ... 02 NP
206 Ol Billingsley ... 03 206.652.4045
206 Olena Billingsley ... 03 206.652.4045

© Copyright information on this page may not be reproduced or entered into any computer system in any manner whatsoever except with the prior written authorized consent of the publisher.

CT - Census Tract | AB,Etc. - Census Tract Home Value Rating | ★ - Business Listing | ⊙ - Duplicate Phone Number At This Business Address | ◊ - No Mail Solicitation

SW FAIRVIEW AVE 1996

N FAIRVIEW AVE cont'd

Address	Zip+4	Carr	Rte	Phone
Urbain Aaron	-4418	C026	621	467-6641
Usman D	-4418	C026	682	382-9393
Webb N L	-4418	C026	623	223-2245
1177 KAMON ON LAKE UNION	-4418	C026	622	466-6655
BUSINESSES 71		HOUSEHOLDS 74		

N FAIRVIEW PL (S) 98109

Address	Zip+4	Carr	Rte	Phone
900 BENJAMIN'S ON LAKE UNION	-4452	C026	621	8262
BENJI'S FISH & CHIPS	-4452	C026	624	5709
LAKE UNION HAIR DESIGN	-4452	C026	343	9218
TATOOSH MARINE	-4452	C026	625	1580
YORK YACHTS INC	-4452	C026	625	1911
Alexander J P	-4452	C026	682	5065
Alexander M	-4452	C026	682	5065
Baltzell Lane	-4452	C026	624	8764
Brady Mario	-4452	C026	467	7906
Curry Jim	-4452	C026	624	6759
Dore Roger	-4452	C026	447	0771
Galloway Alex	-4452	C026	343	7627
Hendry James T	-4452	C026	343	0662
Hopson Robert	-4452	C026	621	9701
Joerger Sue	-4452	C026	382	0210
Leyer L T	-4452	C026	625	1531
Life Charlie	-4452	C026	587	0685
Life Terry	-4452	C026	587	0685
Longley Michael	-4452	C026	623	8550
Mallory B	-4452	C026	343	8928
Moore Arwin	-4452	C026	382	9935
Munro Ian	-4452	C026	382	1178
Murphy Gerry	-4452	C026	626	3782
Nordgren A	-4452	C026	464	4077
Nordgren J	-4452	C026	464	4077
Rowland Reta	-4452	C026	621	1142
Rowland Robert	-4452	C026	621	1142
Rowland Sam	-4452	C026	621	1142
Rumsey Donald	-4452	C026	624	0652
Smalley Fred	-4452	C026	682	1475
Smith David A	-4452	C026	623	9250
Tate Linda	-4452	C026	624	2091
Todd George	-4452	C026	467	9940
Vanaiclen R C	-4452	C026	622	7036
Wilson William	-4452	C026	467	9027
Wunsch Dave	-4452	C026	467	6467
Yashruti S H	-4452	C026	682	9431
BUSINESSES 5		HOUSEHOLDS 32		

NE FAIRWAY DR (S) 98115

Address	Zip+4	Carr	Rte	Phone
7503 Gierup Marius J	-5220	C084	524	1384
7508 Hanson Edward G	-5221	C084	524	5558
7515 Nienau Albert H	-5220	C084	524	2007
7516 McClendon Robert F	-5221	C084	523	5621
7522 Park Robert M	-5221	C084	524	1429
7523 Asalid Rune	-5220	C084	528	0152
7528 Kenny Thomas J	-5221	C084	523	0776
7529 Cedillo Andre	-5220	C084	524	5865
7534 Mathers Thomas K	-5221	C084	524	9156
7535 Manning Arnold	-5220	C084	524	1946
Manning Catherine	-5220	C084	524	1946
7700 Potts Mary S	-5223	C084	523	7753
7705 Buckingham Richard A	-5222	C084	526	5228
7710 Weeks David F	-5223	C084	523	8121
Weeks Melba	-5223	C084	523	8121
7716 Bradley Brian J	-5223	C084	525	4040
Hawley P	-5223	C084	522	9047
7722 Gehrig Anne	-5223	C084	526	7958
Gehrig Tom	-5223	C084	526	7958
7728 Mallahan James	-5223	C084	523	9577
Mallahan Sheila	-5223	C084	523	9577
7734 Russo Anthony A	-5223	C084	524	7256
7740 Figgins R H	-5222	C084	522	0793
7746 Whalley Douglas B	-5223	C084	523	5636
Whalley Janet	-5223	C084	523	5636
7752 McKee Bates III	-5223	C084	525	6144
8000 Nelson Charles	-5225	C084	526	0654
Nelen Margaret	-5225	C084	526	0654
8024 Chou Sung P	-5225	C084	522	7042
8028 Lehner Lance	-5225	C084	524	0031
8040 Hendrickson John M	-5225	C084	525	5132
8052 JJP INTL INC	-5225	C084	523	1217
Peterson James	-5224	C084	524	8015
8210 Pogue Deanna	-5226	C084	522	2954
Pogue Gordon	-5226	C084	522	2954
8216 Kerbel Georg	-5226	C084	524	2078
8222 Peters D	-5226	C084	524	3077
8226 Hill Jesse K	-5226	C084	525	2589
8234 Fillet Chris	-5226	C084	526	5486
Fillet Dean V	-5226	C084	526	5486
8240 Hebl D	-5226	C084	525	1012
BUSINESSES 1		HOUSEHOLDS 40		

S FARRAR ST (S) 98116

Address	Zip+4	Carr	Rte	Phone
5105 Tarah A H	-2129	C003	722	6277
5108 McCaig Laurie	-2130	C003	722	5482
Ramsey David	-2130	C003	723	5482
Swars Anthony	-2130	C003	725	1084
5111 Pike Jake A	-2129	C003	722	5410
5116 Wilson C E	-2130	C003	722	8165
5117 Anconetani Bet	-2129	C003	723	9482
5120 Ly Hue O	-2130	C003	725	4410
5121 Sherman E	-2129	C003	722	5475
5125 Dullea W B	-2130	C003	722	1764
5129 Norton E	-2129	C003	721	2473
Purcell Evan F	-2129	C003	721	2473
5132 McCullough Jim	-2130	C003	722	7870
McCullough Reiko	-2130	C003	722	7870
5206 Christie Stanley	-2132	C003	723	3044
5209 Goldstein E	-2131	C003	725	7486
5214 Jones Jennifer	-2132	C003	723	3044
Jones King	-2132	C003	723	3044
5217 Daniels Jerry L	-2131	C003	723	8373
5218 Kwong Meng	-2132	C003	725	3293
5221 Nguyen Hang	-2131	C003	722	4339
5224 Lamantea Vincent L	-2132	C003	722	4007
5230 Winchell P E	-2132	C003	723	9561
5233 Ornes John	-2131	C003	721	3851
5236 Howard R	-2132	C003	725	5921
5243 Hagans John T	-2131	C003	725	8534
5245 Asher Arif	-2131	C003	725	2024
Khurshida Islam	-2131	C003	725	9003
5248 Tetemke Washun	-2132	C003	723	6274
HOUSEHOLDS 29				

SW FARWELL PL (S) 98126

Address	Zip+4	Carr	Rte	Phone
9641 Hoffman Philip	-3629	C072	838	4293
HOUSEHOLDS 1				

SW FAUNTLEE CRES (S) 98136

Address	Zip+4	Carr	Rte	Phone
8500 Hubbard Glen F	-2535	C066	938	2745
Williams Carol	-2535	C066	938	2745
8501 Colby K	-2534	C066	932	1275
Colby R C	-2534	C066	932	1275
8504 HIRM COMMUNICATIONS INC	-2535	C066	938	8162
8509 McAvinew Gerald	-2534	C066	938	2518
8512 Luh Rolf E	-2535	C066	932	2031
8514 Baker Ernest	-2535	C066	935	7030
8515 Blondin John O	-2534	C066	935	0265
8520 Powell Delby S	-2535	C066	932	0335
8550 Schad Ralph	-2535	C066	935	8118
8556 Frederick Wesley G	-2535	C066	932	7930
8600 Lecuc B I	-2537	C066	935	9102
8601 Smith Joseph	-2536	C066	937	9758
8621 Tibbetts Cynthia	-2536	C066	932	2550
Tibbetts James	-2536	C066	932	2550
8626 Ward Phillip R	-2537	C066	932	2955
8627 Rice John	-2536	C066	938	3314
Rice Mary	-2536	C066	938	3314
8628 Himmelman Murray J	-2537	C066	938	1916
8636 Jones Donovan W	-2537	C066	937	6228
8639 Coon W E	-2536	C066	932	3167
8645 Robinson Lawrence W	-2536	C066	935	8787
8653 Chal Jay	-2536	C066	932	0651
8659 Fischer Scott	-2536	C066	937	7455
Price J M	-2536	C066	937	7455
8712 Sepanski Gerard A	-2539	C066	937	2870

SW FAUNTLEE CRES cont'd

Address	Zip+4	Carr	Rte	Phone
Sepanski Margo M	-2539	C066	937	0408
8720 Proudfit W G	-2539	C066	937	5397
8724 Hall L D	-2538	C066	935	6084
8727 Holsman Keith S	-2538	C066	938	4402
8731 Littell Edward O	-2538	C066	935	5875
8732 Ulrevich William G	-2539	C066	935	1032
8746 Jurgensen Trent	-2539	C066	933	9755
Vinson Hb	-2539	C066	937	2765
8750 Cauble Helen	-2539	C066	937	3147
Cauble Steven	-2539	C066	937	3147
BUSINESSES 1		HOUSEHOLDS 36		

SW FAUNTLEROY AVE (S) 98126

Address	Zip+4	Carr	Rte	Phone
2349 Arnold Michael G	-2161	C001	935	5303
Battles J W	-2161	C001	935	0214
Blanco Anthony	-2161	C001	932	3145
Blanco Clara	-2161	C001	932	3315
Casson Peg	-2161	C001	937	5219
Casson Russ	-2161	C001	937	5219
Cooper Mary	-2161	C001	932	8843
Cooper Mary L	-2161	C001	937	6115
Cooper Stan	-2161	C001	932	8843
Gerlach Catherine	-2161	C001	932	5903
Gerlach Robert	-2161	C001	932	5903
Goodell Wesley	-2161	C001	935	1451
Johnson B	-2161	C001	937	1428
Johnson Nell D	-2161	C001	933	0350
Kane Charles A	-2161	C001	937	2772
Kanteadang Suhep	-2161	C001	937	3166
Lamka Neil	-2161	C001	933	1389
Leland L	-2161	C001	935	2419
Mattson Terran W	-2161	C001	932	4622
McLauchlan Andy	-2161	C001	935	5542
McNinnes J	-2161	C001	933	1516
Mullins David G	-2161	C001	938	1140
Pensiano J L	-2161	C001	932	4866
Petty Clifford L	-2161	C001	935	3700
Rein Barbara	-2161	C001	933	6312
Rein Robert	-2161	C001	933	6312
Rosenfeld David M	-2161	C001	933	6764
Rosenfeld Laurie	-2161	C001	933	6764
Rothwell Michael G	-2161	C001	932	6893
Sanford J	-2161	C001	935	3855
Sanford P	-2161	C001	935	3855
Smith J E	-2161	C001	937	2151
Taniguchi M M	-2161	C001	932	6038
Thornquist Ronald	-2161	C001	932	8353
Towne Roy C	-2161	C001	937	4721
Traverso David L	-2161	C001	933	8615
Weber Randall	-2161	C001	937	5493
Williams Carol	-2161	C001	937	7435
Williams John	-2161	C001	937	7435
Young Rick	-2161	C001	935	2138
3000 Locke Alan	-2319	C001	937	2307
Locke Mary	-2319	C001	937	2307
3023 Kristen Eric	-2318	C001	937	9606
Kristen Stephan	-2318	C001	937	9606
3033 Nagan Michael P	-2318	C001	935	3225
HOUSEHOLDS 45				

SW FAUNTLEROY PL (S) 98136

Address	Zip+4	Carr	Rte	Phone
8410 Anderson Janel	-2410	C059	937	5696
Anderson Richard	-2410	C059	957	6696
8416 Parker Arthur J	-2410	C059	935	8706
8424 Jacobus D	-2410	C059	957	5604
8430 Murphy Jerome	-2410	C059	957	7644
8460 Terry M	-2410	C059	938	1200
8470 Campbell Arne E	-2410	C059	932	8013
8478 Birrell M M	-2410	C059	937	3419
8500 Escarne David F	-2410	C059	938	4274
Vandamme James	-2412	C059	937	3584
8501 Talbot Dick	-2411	C059	935	9354
Talbot E T	-2411	C059	935	4720
8512 Davis Cecil	-2412	C059	935	1760
8527 Leahy Gary	-2411	C059	938	4846
8535 Vinson Loren C	-2411	C059	935	5441
8536 Marks Elliot	-2412	C059	932	1933
Netherton Nan	-2412	C059	932	1933
8540 Steinhaiser Frank	-2412	C059	932	7610
HOUSEHOLDS 18				

SW FAUNTLEROY WAY (S) 98126

Address	Zip+4	Carr	Rte	Phone
3933 Barber Chris	-2531	C003	935	3349
Harris Bradley	-2531	C003	935	3349
Howell Becky	-2531	C003	938	3878
Howell Stephen	-2531	C003	938	3878
4003 Bauer Christie	-2608	C003	932	2138
4009 Andersen Brad	-2608	C003	935	3690
Andersen Theresa	-2608	C003	935	3690
Queen C	-2608	C003	935	9264
4015 Dickinsen D	-2608	C003	932	3609
4027 McLaughlin Kimberly	-2608	C003	935	2548
McLaughlin Thomas	-2608	C003	935	2548
4031 Shaw M	-2608	C003	938	8841
4035 Collins Bob	-2608	C003	937	0870
Collins Kim	-2608	C003	937	0870
4039 Sullivan M C	-2608	C003	937	4180
4043 Tenge Brad	-2608	C003	938	5156
Tenge Theresa	-2608	C003	938	5156
Wenn Jodi	-2608	C003	935	1196
Wenn Paul	-2608	C003	935	1196
4101 Youngpraon A	-2609	C003	932	3138
4105 Hiral R D	-2609	C003	937	7867
4107 Brownfield D	-2609	C003	937	8033
4117 Parker Michael	-2609	C003	932	4129
Ryerson Richard	-2609	C003	933	1443
4121 Rehm Richard	-2609	C003	938	4121
4127 Korling Michael	-2609	C003	932	4761
Korling Susan	-2609	C003	932	4761
4145 Leskovar C A	-2609	C003	937	5140
4151 BEST MORTGAGE SVC	-2672	C003	932	4570
BRUNT INSURANCE & INVESTMENTS	-2672	C003	269	5000
CREATIVE COMMUNICATION	-2672	C003	933	1126
FARMERS INSURANCE GROUP	-2672	C003	938	1278
JEFFREY T BOND DDS	-2672	C003	932	1104
RUTH HERMAN PHD	-2672	C003	937	1186
SUDDEN PRINTING	-2672	C003	932	4005
Herman Ruth	-2672	C003	937	1186
Lang Otto	-2672	C003	937	7535
Napoli Toni	-2672	C003	938	5947
Tanner Glenn E	-2672	C003	937	3626
4159 B-C CABINETS	-2601	C003	935	6237
4415 TERVO'S MINI MART	-2631	C022	938	1496
4417 SALSA	-2631	C022	932	5441
4421 WESTSIDE ALE HOUSE	-2631	C022	937	7607
4425 HOUSE OF KLEEN	-2631	C022	935	4560
4441 ELLIOT TIRE & SVC	-2631	C022	938	4737
GOODYEAR TIRE & RUBBER CO	-2631	C022	937	1009
4457 MIDAS MUFFLER SHOPS	-2686	C022	932	4570
4480 DIVA ESPRESSO BAR	-2632	C022	937	5225
4500 WARDROBE CLEANERS INC	-2740	C022	932	0345
4518 BOB OCHSNER CARS	-2740	C022	935	3222
4520 CAR-TRONICS	-2740	C022	938	4456
FAUNTLEROY CHIROPRACTIC CLINIC	-2740	C022	932	6605
Tindal Gregory	-2740	C022	932	6605
4528 WEST SEATTLE CLEANERS	-2740	C022	937	5959
4545 HULING BROTHERS MAZDA	-2739	C022	938	6100
4550 HULING BROTHERS CHRYSLER JEEP	-2748	C022	938	6161
4560 FLAJOLE BROTHERS	-2748	C022	938	6536

ZIP CODE 98116

Address	Zip+4	Carr	Rte	Phone
4722 A A RENTALS INC	-4504	C051	932	1300
4754 CAPITOL LOANS	-4504	C051	935	7296
4755 HULING BROTHERS CHEVROLET	-4503	C051	938	6100
4800 Armour Stewart Sr	-4537	C051	935	9058
Carney William E	-4537	C051	937	8026
Coon David W	-4537	C051	932	8757
Deans Jocelyn	-4537	C051	933	0699
Deans Raymond	-4537	C051	933	0699
Ishida Heather	-4537	C051	935	2801

SW FAUNTLEROY WAY cont'd

Address	Zip+4	Carr	Rte	Phone
Ishida Jeff	-4537	C051	935	2801
Kyle Julie J	-4537	C051	935	7574
Lahti Alisa	-4537	C051	932	7042
Lahti David	-4537	C051	932	7042
McDonald Carolyn	-4537	C051	957	5697
Murakami Gerald	-4537	C051	933	3274
Riches Bonita A	-4537	C051	935	0705
Roberts Jean E	-4537	C051	935	0669
Shaeffer Charles F	-4537	C051	932	0763
Taylor Jonathan W	-4537	C051	937	8196
Tureen F	-4537	C051	932	3872
Wagers Randy	-4537	C051	938	1272
Weaver M E	-4537	C051	935	3615
Wilson Philip	-4537	C051	935	4335
4815 Enhanli Ghada	-4542	C051	932	5716
Keller J	-4542	C051	933	8153
Lebaron J	-4542	C051	935	5105
Mortensen Steven	-4542	C051	935	5439
Richards Casey	-4542	C051	933	0821
Strand Martin	-4542	C051	938	2782
Swafford Shauna	-4542	C051	938	2196
Thamajakul Jupaart	-4542	C051	937	3674
Wallace P L	-4542	C051	935	4160
4821 Aggabodorn Muluh	-4517	C051	932	5821
Green Lloyd	-4517	C051	932	4352
Hill Tim	-4517	C051	935	9387
Mooberry Melody	-4517	C051	933	0405
Nawrocki James	-4517	C051	935	8728
Pierce B J	-4517	C051	932	8960
Roche Steve	-4517	C051	937	4336
Vereket Aster	-4517	C051	932	5521
4830 Allen Stephen D	-4546	C051	937	9718
Bassett Shawna	-4546	C051	935	9062
Barfield K	-4546	C051	935	0616
Biderman Michael	-4546	C051	932	7068
Conway Tina	-4546	C051	935	3211
Duncan M	-4546	C051	932	3077
Elbortoukaky Ahmed	-4546	C051	937	5523
Fahham Said	-4546	C051	938	2265
Fleming Sherri	-4546	C051	938	8266
Haugen Joey	-4546	C051	935	3813
Humble Lisa R	-4546	C051	932	3041
Keplinger Charles	-4546	C051	932	6732
Keplinger Pearl	-4546	C051	932	5737
Koorenny K A	-4546	C051	937	7449
Larralde P	-4546	C051	937	3617
Mahmoud Mazen	-4546	C051	938	3703
Mahmoud Samer	-4546	C051	935	2365
Mirano M	-4546	C051	935	9082
Morrow M A	-4546	C051	937	4922
Peterson Jill	-4546	C051	938	8404
Rees K	-4546	C051	935	4672
Shorten Bill	-4546	C051	937	7291
Shorten Casey	-4546	C051	937	7291
Thelen Curtis	-4546	C051	932	9092
Trim R	-4546	C051	938	6265
Zhang Yuanxi	-4546	C051	935	1524
4831 FAUNTLEROY LANDING APARTMENTS	-4562	C051	937	0679
Barrett Natalie	-4562	C051	933	6645
Beck Ron	-4562	C051	937	3630
Bloomberg Wendy	-4562	C051	937	3654
Donnelly Kevin P	-4562	C051	933	8543
Eagle Don	-4562	C051	938	0736
Ede Hayat	-4562	C051	935	4720
Erickson Scott A	-4562	C051	932	3572
Garrett J H	-4562	C051	933	0456
Green Kristi	-4562	C051	937	3633
Howe Richard	-4562	C051	935	4260
Judd Brian D	-4562	C051	937	6571
Lyman David	-4562	C051	933	8698
Marx Vincent	-4562	C051	932	4358
Meilling Dianne	-4562	C051	938	8251
Meilling Tom	-4562	C051	938	8251
Nair Rakesh	-4562	C051	933	8223
Ortiz Tar	-4562	C051	932	7048
Pham Tai	-4562	C051	938	2868
Place Dylan	-4562	C051	933	6333
Poole Kristi M	-4562	C051	933	0736
Scanlan Nicole	-4562	C051	937	3633
Scheffer Mark	-4562	C051	937	9011
Tiku Aditu	-4562	C051	937	9631
Trigg Benjamin	-4562	C051	932	4388
4837 Wise K L	-4513	C051	933	1944
4842 Loule B	-4514	C051	932	7742
4843 Sisler Robert L	-4513	C051	937	5900
4844 Dady Mike	-4514	C051	937	1257
4845 Maxwell Tisha	-4513	C051	933	3506
Richard S L	-4513	C051	932	4740
4847 Lake Thomas J	-4513	C051	935	2651
4848 French Richard E	-4514	C051	935	2920
4849 Martinez C	-4513	C051	937	8427
4851 Robertson Bryan	-4513	C051	937	5377
4853 Langley Vaughn	-4513	C051	937	9670
4856 Sanders Richard J	-4514	C051	938	8164
4857 Bunn Lee	-4518	C051	933	3098
Butler Lenora	-4518	C051	933	1852
Harman Thomas F	-4518	C051	933	6809
Hood Benjamin	-4518	C051	935	5693
Norsworthy Regina G	-4518	C051	935	9654
Ohalloran John	-4518	C051	932	7258
Ulrich John M	-4518	C051	932	9654

ZIP CODE 98136

Address	Zip+4	Carr	Rte	Phone
5000 Abagobez Genet	-1279	C006	937	7740
Abagobez Habtu	-1279	C006	937	7740
Ala Dane	-1279	C006	932	5362
Ala Tesaa	-1279	C006	932	5362
Connelly Tim	-1279	C006	938	1378
Ghicadus L	-1279	C006	935	8789
5003 Sellers H	-1216	C006	932	5638
5005 Rinehart B D	-1216	C006	938	8652
5009 Bohaty L	-1216	C006	938	5349
5011 Wolf D A	-1216	C006	937	5053
5012 Maffas Elias	-1217	C006	933	0375
5015 Bartels Debra	-1216	C006	937	7612
5017 Hugo Robert	-1216	C006	935	1195
5021 Roberts Susan K	-1216	C006	932	6036
5023 Kirk Kimberly	-1216	C006	932	4055
Schulte Chuck	-1216	C006	932	4055
5024 Koutoudakis Arline M	-1217	C006	932	8486
5027 Malner Donn	-1216	C006	909	1398
Vesper Tina	-1216	C006	937	4335
5033 Clanday Kenneth	-1216	C006	937	0568
Clanday Virgil	-1216	C006	937	0669
Rowe C R	-1216	C006	932	3864
5034 Allen Jerome	-1252	C006	937	7414
Dalziel Mike	-1252	C006	935	1009
Dalziel Theresa	-1252	C006	935	1009
Puri Manish	-1252	C006	932	3220
Riley K	-1252	C006	932	7348
5035 Cleary D M	-1216	C006	935	8265
5040 Mendez Jose	-1217	C006	935	5744
Sison Mark	-1217	C006	932	4874
Sison Susan	-1217	C006	932	4874
5047 Sweeney E M	-1216	C006	933	4443
Weiler Roy	-1216	C006	932	5983
5052 Bistocleau Mark	-1217	C006	938	0649
5053 Herrick Arthur G	-1216	C006	932	3220
5055 Lorentzen Roy W	-1216	C006	932	9065
5200 Broussard Stephen	-1278	C006	937	2097
David Keebe	-1278	C006	938	0295
Enga John	-1278	C006	937	1924
Enga Kristi	-1278	C006	937	1924
Koler Nick	-1278	C006	932	9236
Moreland Dora	-1278	C006	932	0462
Moreland Jason	-1278	C006	932	0462
Pastell D A	-1278	C006	937	2222
Simpson Douglas C	-1278	C006	935	8700
Taylor Kiyoko	-1278	C006	932	3141
Williams J R	-1278	C006	935	5756
Woodis Bruce A	-1278	C006	932	8514
5207 Cruz Daniel L	-1224	C006	932	5314
5211 Murphy Carrie	-1224	C006	935	9053
Samler Robert	-1224	C006	935	9053
5214 Todd Carrie	-1225	C006	935	0189
Todd John	-1225	C006	935	0189
5217 Braunschweig M	-1263	C006	935	9207
Braunschweig Mark	-1263	C006	935	9207
Erickson Erling O	-1263	C006	932	4819
Hausmann John F	-1263	C006	937	2040
Horn C D	-1263	C006	933	1665
Pharis Chad	-1263	C006	937	2040
5219 Larson William E	-1224	C006	937	9020
Stafford Chris	-1224	C006	937	9020
5221 Dabbs E D	-1268	C006	937	2948
Davidson Elizabeth	-1268	C006	935	5916

SW FAUNTLEROY WAY cont'd

Address	Zip+4	Carr	Rte	Phone
Lehmann Catherine	-1268	C006	935	4878
Lehmann Thomas	-1268	C006	935	4878
Lehmann Thomas	-1268	C006	935	4878
5224 Hanson Lawrence A	-1225	C006	937	4618
5225 Abernathy Ron	-1271	C006	937	1096
Cadieux K	-1271	C006	937	9649
Herrera Emilio	-1271	C006	933	1230
5229 Mobley Janet L	-1224	C006	932	3394
Thompson Devin	-1224	C006	937	2913
Watson Robert	-1224	C006	935	2164
Williams Diane V	-1224	C006	937	2913
5233 Anderson Eric	-1253	C006	933	9745
Anderson Sandra	-1255	C006	933	9745
Blue David	-1255	C006	935	2144
Blue Kathy	-1255	C006	935	2144
Gianotti John	-1255	C006	933	8528
Marshall Tim	-1255	C006	933	8528
Sears C	-1253	C006	935	3754
5237 Bymers R J	-1200	C006	933	6602
Gyselinck George	-1200	C006	937	5337
Lehman Eric	-1200	C006	933	9650
Smith Edward	-1200	C006	937	7578
5407 Lunt Richard V	-1516	C016	937	1662
5411 White Michael	-1516	C016	937	3708
5413 George Dan	-1516	C016	933	9534
5417 Anderson Brian	-1532	C016	935	1094
Dumour M	-1532	C016	937	6186
Myklebust Scott	-1532	C016	932	4742
5422 Nelson Bradley	-1517	C016	932	4452
5426 Allnoch K M	-1516	C016	938	2241
5426 Weyte S B	-1517	C016	935	0142
5427 Olsen Jack M	-1516	C016	937	6132
5437 Olsen Douglas E	-1516	C016	935	9077
Tien J	-1516	C016	933	6810
5440 Haque Shamsul	-1517	C016	938	5984
5446 Burnhardts Richard G	-1516	C016	938	5063
Bobo S	-1566	C016	938	6315
Ivey Lance	-1566	C016	932	2784
Johnson C B	-1566	C016	938	5440
Meads Brian	-1566	C016	937	8645
5447 Coghill E	-1516	C016	935	5924
5449 Garrison Timothy E	-1516	C016	938	9458
5451 Beck Mel	-1517	C016	937	9358
Farrell Tom	-1516	C016	938	4304
5454 Ames S	-1567	C016	932	6834
Siebert Berna	-1567	C016	937	1621
Sexson Melissa	-1567	C016	938	5041
Spicer Donald	-1567	C016	938	8224
5500 Lowery Chanta D	-1565	C016	935	5775
Tekle Tsehay G	-1565	C016	938	5663
5501 Sarlow Robert E	-1524	C016	937	9660

SW HARBOR AVE 1996

E HAMLIN ST cont'd

Address	Zip+4	Carr Rte	Phone
1016 Asaka G M	-3946	C082	329-1854
1103 Garling Lewis S	-3949	C082	323-9473
1111 Compton A M	-3949	C082	323-0173
1116 Clore Peter	-3950	C082	323-7226
1119 Stewart Douglas K	-3949	C082	325-9663
1203 McCutcheon Lee	-3951	C082	328-1123
1205 Lemaire Marjorie	-3951	C082	329-3106
Thompson Chris R	-3951	C082	329-3516
1207 Vye Patton	-3951	C082	322-8456
1209 Gold John R	-3952	C082	329-8036
1212 Chapman Warren H	-3952	C082	323-4259
1214 Anderson N M	-3868	C082	325-8828
Bushnell Sherman W Jr	-3868	C082	322-3040
Dysart Aaron J	-3868	C082	322-3040
Fiore Wallace A	-3868	C082	323-7769
Goodfellow A I	-3868	C082	325-6776
Goodfellow Deeker	-3868	C082	325-2479
Lycette David C	-3868	C082	322-6858
Malone Kelhar	-3868	C082	324-6454
Schmid Lana	-3868	C082	325-1446
Schmid Stan	-3868	C082	325-1446
Schmid Stanton	-3868	C082	322-7826
Tenney Barbara	-3868	C082	322-3040
1215 Clark James E	-3951	C082	322-3742

ZIP CODE 98112

1804 Caplan Louis	-2006	C074	322-1228
Caplan Sophie	-2006	C074	322-1238
1807 SEATTLE YACHT CLUB	-2005	C074	325-1000
Dunham Roger	-2005	C074	322-8897
Duryee P S	-2005	C074	329-1525
Endrody Miklos	-2006	C074	329-3672
Halverson Frederick N	-2005	C074	323-1175
Mayer Gene P	-2005	C074	325-0928
Proctor R L	-2005	C074	324-2592
Rollock Peter W	-2005	C074	328-3065
Schultz Robert H	-2005	C074	323-7476
Yunich Paul W	-2005	C074	860-3841
Taylor R B	-2005	C074	329-5621
1812 Thomas William R	-2006	C074	325-4013
1822 Ford Martha	-2006	C074	325-1106
1826 Leed Jean	-2006	C074	329-9208
Leed Roger	-2006	C074	329-9208
1832 Lind Eric	-2006	C074	329-1475
1836 Hayden P W	-2006	C074	323-0680
Hayden Ralph N	-2006	C074	323-0680
1840 Yarrington C T	-2006	C074	329-7291
1845 Leopold Larry	-2006	C074	860-5856
1856 Lintner A R	-2006	C074	322-7617
1857 Cassin Cindy	-2005	C074	325-1949
Obrien Michael F	-2005	C074	325-1949
1862 Andrews Richard	-2006	C074	323-5760
1863 Chandler J	-2005	C074	328-1867
Eronemo Ralph M	-2005	C074	328-1867
Manning C	-2005	C074	328-1867
1866 Moses B L	-2006	C074	329-7291
Moses G	-2006	C074	323-7214
Moses Gary	-2006	C074	323-1441
1867 Beckwith Gene E Sr	-2005	C074	324-1787
1872 Dey Robert W	-2006	C074	328-5614
Jones Mysti	-2006	C074	720-1366
King Erinn	-2006	C074	328-8203
Taylor C J	-2006	C074	328-5814
1875 Journey Jerome P	-2005	C074	322-3382
1876 Keames James P	-2006	C074	324-7726
1877 Oppermann Anthony	-2005	C074	328-1878
1879 Walsh Gregory	-2005	C074	324-0568
Walsh Michele	-2005	C074	324-0568
1882 Hodges Robert K	-2006	C074	324-5997
1885 Brown Harry N	-2005	C074	325-6197
1888 Murray James W	-2006	C074	322-4634
1893 Smith Douglas M	-2005	C074	329-3731
1896 Budnik Charles	-2006	C074	324-6125
King Elaine	-2006	C074	324-6125
2111 Stark Alan	-2011	C074	322-4783
Stark Linda	-2011	C074	322-4783
2112 Reinhall Ulf B	-2012	C074	324-1998
2122 Kaplan Barry M	-2012	C074	324-1998
2127 Bosch Gerhard	-2011	C074	324-5729
Bosch Jerry	-2011	C074	324-5729
2128 Schoettler Cindi	-2012	C074	329-4204
2130 Gillespie John	-2012	C074	329-1706
2136 Collins John D	-2012	C074	322-3810
2137 Pavlinovic A	-2011	C074	726-1901
2141 ANCHOR SYSTEMS INC	-2011	C074	324-8000
Sheehan Jim	-2011	C074	726-9449
2142 Beach Roland	-2012	C074	860-7144
Staten Karen	-2012	C074	325-7088
Staten Peter	-2012	C074	325-7088
2146 Forbes Doug	-2012	C074	329-8326
Forbes Krista	-2012	C074	329-8326
Porcaro Maryan	-2012	C074	322-6540
2150 Hilscher Edward H	-2012	C074	323-5680
2160 Barber O K	-2012	C074	329-1715

BUSINESSES 3 HOUSEHOLDS 104

S HAMPTON RD (S) 98118

6207 Haynes Joe W	-3031	C022	721-2262
6215 Jasen Lawrence S	-3031	C023	722-1324
6226 Stephens L	-3032	C023	725-3197
6227 Orange Laura	-3031	C023	722-5211
Steinberg Kenneth	-3031	C023	722-5211
6233 Israel Moise	-3031	C023	722-3546
6307 Dittmer Herman R	-3033	C023	723-4987
6308 Oppenheimer David	-3034	C023	725-0532
6317 Bresky A	-3033	C023	723-5326
6318 Polaner David	-3034	C023	725-2116
Polaner Lea	-3034	C023	725-0532
6323 Telg Ralph	-3033	C023	722-6322
6331 Varon Isaac	-3033	C023	725-2748
6335 Fuss Gregory	-3033	C023	722-2127
6338 Jenavold K E	-3034	C023	725-5344
Rumage S P	-3034	C023	725-5344
6340 Wiland Richard H	-3034	C023	725-7813
6346 Charles John F	-3034	C023	722-5016
6408 Roer Fred	-3036	C023	722-4459
6411 K E SWEENEY ILLUSTRATOR	-3035	C023	723-3678
6412 Kirschner Manuel	-3036	C023	722-8659
6421 Meskimez Morton	-3035	C023	725-8351
6425 Johnson Oscar D	-3035	C023	725-4589
6426 Wick F E	-3036	C023	725-4091
6437 Suzuki Tohachi	-3035	C023	723-4214

BUSINESSES 1 HOUSEHOLDS 24

S HANFORD ST (S) 98134

25 WESTERN CARTAGE INC	-1807	C056	343-9105
26 ODOM CO	-1808	C056	623-3256
35 CRUCIBLE KILNS	-1807	C056	587-0570
Mansfield Scott D	-1807	C056	628-9678
Mansfield Scott D	-1807	C056	628-9678
270 DORADO INTERNATIONAL CORP	-1926	C054	583-0000
GIRL FRIDAY FAX	-1926	C054	624-4787
MARCO POLO FOUNDATION	-1926	C054	583-0129
PACIFIC FREIGHT EXPRESS INC	-1926	C054	682-9535
RUSSIAN FAR EAST TRADE	-1926	C054	447-2668
SEA PAC CONSTRUCTION INC	-1926	C054	623-1260
SURRY SECURITY SYSTEM	-1926	C054	623-5761
TPC FOOD INC	-1926	C054	447-2660
TURNBULL CONSULTING SVC	-1926	C054	682-3968
WASHINGTON PROTECTIVE SVC	-1926	C054	361-4505
Rose C	-1926	C054	938-5232
725 HEISER BODY CO	-2124	C061	622-7985

ZIP CODE 98144

1222 Mesiddo V	-6302	C015	322-7650
1306 Leslie James	-6304	C015	329-7974
1315 Hanada L T	-6303	C015	324-2571
1407 Plumb Donald E	-6305	C015	325-7157
1409 Dodson William	-6305	C015	329-1414
1425 Colucido Joe	-6305	C015	324-5315
1508 Yu Cheong O	-6307	C015	325-3066
1516 Summers David	-6307	C015	324-0468
1611 Rollolazo Gracia S	-6308	C015	322-8112
1617 Taang Foo K	-6308	C015	329-0649

S HANFORD ST cont'd

Address	Zip+4	Carr Rte	Phone
1702 Dang Khanh	-6311	C015	720-1678
1708 Chieu Kim	-6311	C015	720-1669
1716 Ma Paul	-6311	C015	324-3436
1724 Boole Seyoko	-6311	C015	329-8769
1741 Sondon Tsugiko	-6300	C015	760-9856
1742 Tan Hui	-6340	C015	723-1987
1746 Gallardo Albert A	-6340	C015	725-7950
1747 Acosda Jesus A	-6355	C015	722-8198
Acosta Jesus A	-6355	C015	722-8198
Cappa Charles J	-6355	C015	725-0268
Cappa Reline J	-6355	C015	725-0269
Reyes Merlo	-6355	C015	722-1567
Wong Jessie	-6355	C015	723-3838
Wong M S	-6355	C015	722-9622
Woo Melvin F	-6355	C015	723-3068
Yee P F	-6355	C015	721-1688
1748 Chin Sau L W	-6355	C015	722-1552
Charleston Yvette	-6505	C044	723-5901
2417 Kawahara Dick	-6505	C044	725-7298
2700 POWER HOUSE CHURCH OF GOD	-6506	C044	723-5646
Jenkins Henry A	-6506	C044	723-5646
2720 KIDS R US	-6506	C044	725-7116
Geltz Kurt	-6506	C044	722-5954
2801 Acain Domingo	-6039	C044	723-3433
Johnson O	-6039	C044	725-3058
2815 PHOBAC RESTAURANT	-6039	C044	725-4418
Pham Nien	-6039	C044	780-1944
3016 Hong Dep T	-6105	C035	722-8656
3201 Thompson J	-6131	C035	722-7969
Thompson Lamarr	-6131	C035	725-0650
Thompson V	-6131	C035	722-7169
3208 Hardy A L	-6132	C035	725-4271
Hardy G S	-6132	C035	725-9959
Hardy Gladys	-6132	C035	722-7979
3213 King M	-6131	C035	721-3242
Souder J	-6131	C035	721-3242
3217 Pailthorp Melissa	-6131	C035	725-3058
3220 Winship Shelley	-6132	C035	723-7027
3223 Snow Randall	-6131	C035	722-1457
3226 Gentry Clifford	-6132	C035	725-5636
Gentry Tamara	-6132	C035	725-5636
Kelley Katherine W	-6132	C035	725-5636
3227 Grant Barbara	-6131	C035	722-7063
Grant P	-6131	C035	723-7063
3230 Williams Beatrice	-6132	C035	722-5580
Williams Beatrice	-6132	C035	723-4223
Williams Charles	-6132	C035	723-4223
3241 Chinn Toshi	-6133	C035	722-5013
3317 Rose Gregory D	-6135	C035	723-7606
3415 Pelton Latasha	-6135	C035	723-1583
3503 Rettenmaier Joseph	-6137	C035	722-4871
3507 Debord Robert	-6137	C035	723-5590
3609 Cranston Jeremy	-6219	C035	725-4038
3617 Meier Paul D	-6219	C035	725-0953
3653 Bose C	-6219	C035	725-9056

BUSINESSES 17 HOUSEHOLDS 74

SW HANFORD ST (S) 98134

1137 AIEM INDUSTRIAL INC -1026 C059 682-2948

ZIP CODE 98126

3507 Curcio Eugene J	-2228	C002	932-6367
3513 Johnson Charles V	-2228	C002	938-6947
3517 Butler John E	-2228	C002	932-1980
3615 Blankenship B W	-2229	C002	937-6858
3715 Delbeau Lenise	-2230	C002	932-0222
Delbeua Vincent	-2230	C002	932-0222
3716 Bressau Gary	-2231	C002	935-1466
Smith Elizabeth E	-2231	C002	932-4331

ZIP CODE 98116

3908 Williams Jean	-3430	C021	938-0080
Williams Tim	-3430	C021	938-0080
3913 Bondeson Eric	-3429	C021	937-1688
4006 Kenerson Gary	-3432	C021	935-3464
Ring Douglas W	-3432	C021	935-3464
4019 Crawford Alan	-3431	C021	933-0723
Crawford Alan J	-3431	C021	937-3627
4050 Jarose Frank R	-3436	C021	937-0208
4060 Calderon Christa	-3436	C021	938-1122
Calderon Lance	-3436	C021	938-1122
4068 Bazemore Donald C	-3436	C021	938-1268
4209 Dutocher Gordyce	-3433	C021	932-3698
4210 ST JOHN THE BAPTIST EPISCOPAL	-3434	C021	937-4545
TILDEN SCHOOL	-3434	C021	938-4626
4301 Brodie A G	-3359	C022	937-8173
Gorjanec Justina	-3359	C022	932-2922
Gorjanec Matej	-3359	C022	932-2922
Hohman Carl	-3359	C022	935-9603
Shield Adawnya	-3359	C022	932-4615
4516 Carr R	-3321	C022	937-8226
4517 McDonald Gary	-3321	C022	935-0917
Odonoghue Amy E	-3320	C022	935-0917
4626 Heltsley Dale E	-3323	C022	932-4833
Heltsley Jean	-3323	C022	932-4833
4700 Garber Monte	-2905	C032	937-6870
4704 Fazekas Joe	-2905	C032	932-4428
4804 Myers Clifford	-2905	C032	935-9417
4921 Wilson Wayne P	-2934	C023	938-5000
5005 Menezes Scott	-2936	C023	937-9247
5006 Christie Shannon R	-2936	C023	937-5913
Kellnan J	-2936	C023	937-5913
Kiernan J	-2936	C023	937-5913
5019 Vanbrocklin Michael	-2936	C023	937-9438
5021 Wirkus Scott	-2936	C023	938-2549
5029 Winters Leonard J	-2936	C023	935-5521
5069 Jeme Harold E	-2937	C023	932-7572
5109 Bigford Mildred E	-2937	C023	932-8229
McGrann Patrick	-2937	C023	938-3889
Mills James	-2937	C023	935-2080
5500 Rakus Lynn	-3115	C014	932-7834
5511 Ketterling Melvin J	-3114	C014	938-5805
5524 Turner Jess	-3115	C014	935-0403
5531 Bruner Amy	-3159	C014	932-8897
Hopkins David	-3159	C014	932-8897
5603 Herbert Edward P	-3116	C014	935-4275
Herbert Susan	-3116	C014	935-4275
5615 Berry D	-3116	C014	932-7290
Schrader Mark	-3116	C014	933-0906
5625 Elwaylly N	-3116	C014	932-6888
Homer Darrell	-3116	C014	935-7397
5626 McKinney George T	-3117	C014	937-3831
5707 Dennard Kenneth C	-2827	C014	932-8080
5708 Hamill Gail	-2828	C014	935-5498
Hitman Dale	-2828	C014	935-5498
5709 Pecht Robert D	-2827	C014	932-4721
Pecht Robert D	-2827	C014	938-3512
5712 Pinker Jon	-2828	C014	938-4375
Rinker Nancy	-2828	C014	938-4375
5717 RINKER CO	-2827	C014	938-8300
5722 Becerskas Joseph	-2828	C014	932-5207
5727 Mason Paul	-2827	C014	935-9744
Mason Paul	-2827	C014	938-2472
Mason Randi	-2827	C014	938-2472
5803 Crowe Donald W	-2832	C014	935-2693
5807 Walker S	-2832	C014	935-0801
5811 Mladenovic Ann	-2832	C014	935-9150
Mladenovic Louis J	-2832	C014	935-9910
Mladenovic Louis J	-2832	C014	935-9150
5820 Pye A	-2829	C014	935-8510
5822 McDonough Mary	-2828	C014	937-3189

BUSINESSES 4 HOUSEHOLDS 75

S HARADEN PL (S) 98118

9414 Fullerton John V	-5238	C024	725-3532
9430 Higashi Akira	-5238	C024	722-1350
9434 Dunford Walter L	-5238	C024	725-2503

HOUSEHOLDS 3

SW HARBOR AVE (S) 98116

1003 Joy Trisha -1721 C001 933-9687

SW HARBOR AVE cont'd

Address	Zip+4	Carr Rte	Phone
1007 Huggins L E	-1721	C001	935-5861
1015 Grouws Steven C	-1721	C001	932-3675
1019 Heily John	-1739	C001	935-5508
Obrien Martin W	-1739	C001	938-6140
Obrien R	-1739	C001	938-6140
1025 Chukalac N D	-1721	C001	932-5172
1027 Nobmann P H	-1759	C001	933-1987
1101 MARITIME SURVEY ASSOC INC	-1760	C001	932-9004
Chee P A	-1760	C001	932-7841
Davis D R	-1760	C001	935-0259
Dearing Arlene	-1760	C001	937-5476
Dearing Colin	-1760	C001	937-5476
Fowler Arthur	-1760	C001	932-6721
Kyzar Charles	-1760	C001	937-2253
McLean Janet	-1760	C001	932-6308
Reed James W	-1760	C001	932-8573
Tait A E	-1760	C001	937-0117
Teague T L	-1760	C001	938-5656
Walich Jack S	-1760	C001	935-8120
Walker Thomas W	-1760	C001	935-8137
Wheeles Walter J	-1760	C001	932-4071
Whittier Paul R	-1760	C001	932-5154
Wright M	-1760	C001	937-5811
1111 Brotman Bernie	-1758	C001	937-5733
Brotman Sally	-1758	C001	937-5733
Halten K	-1758	C001	937-5297
Rowe George H	-1758	C001	932-0112
Smith Nancy L	-1758	C001	935-1111
Wescott Florence	-1758	C001	935-1684
1119 Newman Harry	-1722	C001	935-2177
Newman Joy	-1722	C001	935-2177
1123 Falk Eva	-1722	C001	935-9460
1201 Jones Brian	-1723	C001	935-8359
Martin Terran	-1723	C001	935-1120
1205 Sandia B	-1723	C001	933-9479
1221 Beckner R E	-1762	C001	937-4439
Book E	-1762	C001	932-3024
Borden Charles R	-1762	C001	935-2668
Brandon Theodore E	-1762	C001	935-0220
Chase J	-1762	C001	935-3375
Glein Bill	-1762	C001	938-3095
Glenn Sonia	-1762	C001	938-3095
Hartman Amelia	-1762	C001	935-1877
Kelly Phillip M	-1762	C001	937-9448
Lambo Joe G	-1762	C001	935-2299
Martin Issie Z	-1762	C001	932-9694
Millen Byron S	-1762	C001	932-6727
Prescott Margt W	-1762	C001	937-7507
Schrock Richard T	-1762	C001	938-4898
Shinn Bob	-1762	C001	938-5844
Shinn Sarah	-1762	C001	938-5944
Smith C B	-1762	C001	935-3084
Smith V	-1762	C001	935-3084
Stevenson M K	-1762	C001	932-5662
Thornton H	-1762	C001	937-4056
Walter C	-1762	C001	935-9773
Warne Neale	-1762	C001	935-3842
Warners Mike	-1762	C001	935-2289
Williams Del B	-1762	C001	932-1948
Wright Brian J	-1762	C001	933-9683
Wright Darrell L	-1762	C001	932-6057
Wright Duane M	-1762	C001	932-5749
1301 Brentson Lee D	-1763	C001	935-2843
Cameron R R	-1763	C001	932-0993
Coleman Fred	-1763	C001	932-5354
Coleman Suzanne	-1763	C001	932-5354
Derhelm Darvin D	-1763	C001	937-3845
Dumoulin W M	-1763	C001	935-1022
Erickson Arthur G	-1763	C001	932-5311
Johnson Donna Jr	-1763	C001	935-4009
Johnson James F Jr	-1763	C001	935-4009
Kennedy John P	-1763	C001	935-9684
Kisch Robert	-1763	C001	932-6141
Love John D	-1763	C001	935-9326
Lutton Miller	-1763	C001	938-0503
Maupin William B	-1763	C001	932-1629
Middleton Bryan	-1763	C001	935-0349
Reade Buford W	-1763	C001	935-7594
Sawyer Leonard	-1763	C001	932-9395
Smithies A J	-1763	C001	935-8833
Syron M G	-1763	C001	932-3492
1305 Blanford Stephan	-1724	C001	937-8429
1307 Oxford Carolyn	-1724	C001	937-6491
Oxford Dennis	-1724	C001	937-6491
1311 Stevenson J D	-1724	C001	933-5616
1321 ALKI TAVERN	-1724	C001	932-9970
1323 HAPPY GUEST INTL INC	-1724	C001	938-2236
HILGER COMMERCIAL CORP	-1724	C001	935-3102
1325 THAI OF ALKI	-1724	C001	938-2992
1333 SHACK	-1724	C001	937-9771

ZIP CODE 98126

1617 ALKA CITY VIEW SALON	-2000	C001	938-0188
Caplan Al	-2000	C001	937-7281
Comeaux P A	-2000	C001	932-8274
1619 ARGONAUT MARINE INC	-2068	C001	935-4812
MY FRIENDS	-2068	C001	933-0722
Johnson Gina	-2068	C001	938-4496
Kime Donna	-2068	C001	932-9462
Kime Jim	-2068	C001	932-9462
Law Jenny	-2068	C001	935-7194
Rupp J	-2068	C001	935-5186
1624 Stidham Travis R	-2028	C001	937-9155
1625 Darby M	-2069	C001	937-7228
Olson Sar	-2069	C001	938-6381
Peterson Marjorie	-2069	C001	932-0254
Peterson Roy C	-2069	C001	932-0254
Ressy Charles	-2069	C001	933-0679
Rifkin Vivian D	-2069	C001	935-8172
Tracy Lori	-2069	C001	937-5385
Tracy Mike	-2069	C001	937-5385
Troje Albert F	-2069	C001	937-8512
1639 Anderson Glades M	-2070	C001	937-7534
Benjamin H L	-2070	C001	937-8673
Church Patrick	-2070	C001	932-9359
Creeden Sharon	-2070	C001	935-2650
Creeden Wilcox	-2070	C001	935-2650
Elliot A M	-2070	C001	937-5133
Erbert Monte R	-2070	C001	932-6558
Hauger Richard J	-2070	C001	935-0403
Johnson H	-2070	C001	937-3122
Kuney Jeff	-2070	C001	933-9615
Lane L D	-2070	C001	935-0403
McAlpine Maria D	-2070	C001	933-8856
Moffat William L	-2070	C001	938-1163
Molitor Robert J	-2070	C001	932-2631
Orhelm R M	-2070	C001	937-9129
Sanders J E	-2070	C001	932-4023
Sanders Mildred	-2070	C001	937-5555
Sanders William C	-2070	C001	937-5555
Watson B	-2070	C001	937-6218
Whitlow David H	-2070	C001	938-4614
1659 Wolff Frank	-2027	C001	937-4199
Wolff Loraine	-2027	C001	937-4199
1660 SEACREST BOAT HOUSE	-2028	C001	932-1050
1661 SEA WOLF	-2027	C001	935-1661
SEATTLE SKINDIVING SUPPLY	-2027	C001	937-2550
1663 Dell Tamiko	-2049	C001	935-8524
1703 Cook Kaly	-2049	C001	938-5168
1709 PACIFIC INSTITUTE	-2049	C001	628-6800
1715 FREIGHT CHECK	-2027	C001	937-5440
Voris Vernon V	-2049	C001	937-7556
1727 Blackwell Harold R	-2071	C001	937-9482
Bourgault Louis	-2071	C001	935-1599
Castle Donald A	-2071	C001	935-8434
Kuehny W H	-2071	C001	935-4079
Lee Sang H	-2071	C001	935-9357
Lewis Joseph F	-2071	C001	935-1118
McCallister B	-2071	C001	937-7968
McCallister John R	-2071	C001	937-7968
McDonald Hugh	-2071	C001	937-3119
Minckler Robert	-2071	C001	932-3966
Morris R L	-2071	C001	935-9768
Osborn L H	-2071	C001	938-3247
Popich Walter D	-2071	C001	935-1933
Ritchie William J	-2071	C001	938-2141
Smith Gerald A	-2071	C001	933-8539
Turner Lester Jr	-2071	C001	935-8436
Zevadil Victor J	-2071	C001	932-5773
1737 Checkett John	-2072	C001	933-0156
Clark Raymond J	-2072	C001	938-5757
Enyeart Carl	-2072	C001	935-0656
Enyeart Jan	-2072	C001	935-0656
Iverson Irvin A	-2072	C001	932-2641

SW HARBOR AVE cont'd

Address	Zip+4	Carr Rte	Phone
Nelson D A	-2072	C001	938-4394
Nojima S	-2072	C001	936-8674
Olson M P	-2072	C001	938-0077
Orth Francis	-2072	C001	938-3532
Orth Shirley	-2072	C001	938-3532
Reid Marilee	-2072	C001	937-9006
Ryan Robert L	-2072	C001	932-0520
Selno Eiko	-2072	C001	935-5961
Stapleton George R	-2072	C001	937-9902
Taniguchi S	-2072	C001	938-5124
Thatcher Carol	-2072	C001	932-3304
Thatcher David E	-2072	C001	932-3304
Williams Dorothy	-2072	C001	935-4740
Williams William H	-2072	C001	935-4740
1936 SALTY'S SALTY'S ON ALKI	-2031	C001	937-1085
CATERING	-2031	C001	937-1085
2130 CRAB FRESH	-2033	C001	933-8433
2139 Meyers Cecil B	-2032	C001	935-3095
2161 Hume Randy	-2032	C001	935-1557
2167 Spitzock Dale G	-2032	C001	932-6003
2171 Reeder Francis M	-2032	C001	932-8651
2255 AL'S MAINTENANCE CO CONTRACT WRITERS & TCO	-2054	C001	932-7343
SALMON SHOP	-2054	C001	938-0536
Leppla Cheryl M	-2054	C001	938-3475
2316 RIVERSIDE SALVAGE & METAL CO	-2056	C001	932-7262
Budinich Richard Sr	-2056	C001	935-1076
2317 Bennett Charles H	-2055	C001	932-2056
2328 BERG MAINTENANCE & SCAFFOLDING	-2056	C001	938-5099
2409 Jones Jeffrey S	-2133	C001	938-2886
2411 Grimwick Charles E	-2133	C001	932-9472
2425 CHICKEN FOOD STORE	-2133	C001	937-9539
2425 HARBOR SQUARE APARTMENTS	-2162	C001	932-1100
PARSONS INSURANCE	-2162	C001	932-3318
Adams P	-2162	C001	937-5120
Arland Richard	-2162	C001	937-5687
Behrens Joelle K	-2162	C001	937-5687
Chandler Curtis	-2162	C001	935-2649
Dempsey Susan J	-2162	C001	935-3954
Dunn Robert S	-2162	C001	935-5581
Hagan Larry J	-2162	C001	932-1097
Hardy Judd	-2162	C001	933-9358
Higgins Jon	-2162	C001	933-2691
Hunter N P	-2162	C001	938-2434
Keppler Kirk	-2162	C001	938-5475
Parsons Steven M	-2162	C001	932-3319
Roberts Mark	-2162	C001	935-5872
Rose Sophie	-2162	C001	932-0482
Rupp John T	-2162	C001	933-0614
Shaffer J E	-2162	C001	937-3478
Southern J P	-2162	C001	933-9698
Sweeney Sarah	-2162	C001	937-3104
Thomas Laura	-2162	C001	935-6872
2501 SEA-WAY MARINE INC	-2135	C001	937-7373
2625 ASPEN INDUSTRIES INC	-2136	C001	938-2778
3001 Carbrere S C	-2324	C001	937-6243
3003 Thornton Charlie M	-2324	C001	932-2210
3011 Cain Tom	-2324	C001	935-5821
Leaf Peter A	-2324	C001	933-6441
3017 Reese C	-2324	C001	937-9673
Wilson R A	-2324	C001	937-9673
3041 MC NALLY TUNNELLING CORP	-2324	C001	933-1802
3239 Bylsma Douglas N	-2362	C001	938-1851
Countryman Royce A	-2369	C001	938-1876
Farmer Bradley D	-2369	C001	935-2820
Randall James	-2369	C001	933-6488
3282 S T Painting SVC	-2365	C001	938-4428
3310 ELLIOTT BAY DISTRIBUTING CO	-2365	C001	935-9463
EMERSON CITY STUDIOS METALTEK MANUFACTURING	-2355	C001	932-8813
3321 Robbins Rick	-2355	C001	938-2130
Stephens Jesse	-2362	C001	938-0952
3400 AXIS SIGN & DISPLAY PRSLGS	-2362	C001	938-3952
Roux Dennie M	-2322	C001	938-1635
3417 Osborn John E	-2322	C001	935-5097
3418 NORTHWEST SHORT LINE	-2323	C001	933-1087

BUSINESSES 35 HOUSEHOLDS 205

SW HARBOR LN (S) 98126

3001 Carbrera S C	-2325	C001	937-6243
3021 Dubois Walter	-2368	C001	937-5938

HOUSEHOLDS 2

W HARLEY ST (S) 98199

3113 Evans Darryl	-1215	C088	285-7932
Evans Valerie	-1215	C088	285-7932
3115 Nelson Markle	-1215	C088	281-8570
3117 Trinkl Joseph	-1215	C088	217-0658
Trinkl Phillip F	-1215	C088	217-0658
3123 Cope Ruth M	-1215	C088	284-4353
3207 Selbel Henry W	-1121	C088	932-1087
3223 Steward C R	-1121	C088	286-8208

HOUSEHOLDS 8

S HARNEY ST (S) 98108

FAUNTLEROY AVE SW 1990

FAIRVIEW AV N–Contd
820 Vacant
MINOR AV N INTERSECTS
900 Peoples Car Repair 623-7721
901 Office Building
Suites
A100 Trace & Associates prop mgmt & dev 292-0513
A120 Billy Shears Barber Salon barber shop & beauty salon 624-4664
A120 Chandlers Crabhouse & Fresh Fish Market restr 223-2722
Duke's Chowder House 382-9963
A140 Vantara Yachts Inc new & used boat sls 624-9199
A150 Defener Yachts Northwest Inc boat sls 624-6619
A170 Vacant
La Croisette 628-9302
C100 Pennsylvania Woodworks amish furn sls 340-1613
C120 Otter Bay Trading Co sports clothing sls 621-7844
C130 Jennifer's art gallery 343-0668
C140 Shireen's Diamonds & Jewels 622-7461
C150 Ropa-Bella womens clo 625-1384
C155 Heartstone Limited gem & mineral sls 682-7793
C155 Crystal Connection gifts 682-7793

999
WARD ST INTERSECTS
1000 Smith & Greene Company whol restr sup 682-2611
1001 Saint Vincent De Paul Salvage Bureau used genl mdse 623-1492
Saint Vincent De Paul ret store 623-1492
Saint Vincent De Paul Marina 623-1695
Saint Vincent De Paul (Central Ofc) 623-1695
1012 Commercial Plastic Corp ret & whol mfg 682-4832
International Bulk Foods Inc whol food prod 343-5775
1100 Under Constn
YALE AV N INTERSECTS
PROSPECT ST INTERSECTS
1102 Rusty Pelican Marina (Parking)
1120 Jewett Douglas N campaign ofc 682-7808
1111 Rusty Pelican Inc restr 622-0200
Emerald Queen Sternwheeler charters 682-0559
1130 D P Enterprises reprs comp parts 343-1424
1141 Holiday Marine yacht repr 623-3233
1144 Brigadoon Yacht Sales Ltd broker 624-9771
★Pilz Joseph 623-4287
1146 Northwest Typesetting & Forms prntrs 328-1421
1150 Marine Center marine sup store 682-1150
1158 Marine Center (Addl Sp)
1171 Lake Union Landing marina 467-8111
Ram Inc (stge) 682-7912
Field Marine Co yacht sls 467-8111
Seacroft Yacht Sales 682-5484
Siders Inc (stge) 682-7828
Young Timothy G phys 343-7244
Bottoms Siders Cushion Co (stge) 682-7828
1192 U-Park (self park car lot) 624-5353
Envelopes Unlimited prntr for the trades 623-9333
1323 Hainer Partnership The consltn 623-5169
1325 Kamon International Cuisine restr
FAIRVIEW AV E INTERSECTS
GALER AV E INTERSECTS
EASTLAKE AV E INTERSECTS

993
FAIRVIEW PL N –FROM 1100 VALLEY ST NORTH

ZIP CODE 98109
809 Benjamin's On Lake Union restr 621-8262
Suites
110 Benji's Fish & Chips restr 624-5709
120 Clark Group The consltn 682-2031
120 Chandlers Cove Rowing Club 682-2031
130 Vacant
140 Vacant
150 Tatoosh Marine yacht brokers 625-1580
150 Fantasy Cruises charter boats 624-9818
150 Spirit Of Adventure charter boats 624-9818
160 Lake Union Hair Design 343-9218

166
FAIRWAY DR NE (SAND POINT) FROM INTERSECTION OF NE 75TH AND 49TH AV NE NORTH IN A SEMI-CIR

ZIP CODE 98115
7503 Glerup Marius J ◎ 524-1384
7508 Carson Edw G ◎ 524-5569
7515 Nienau Albert H ◎ 524-2007
N E PARK PL INTERSECTS
7516★Waldron Howard H 524-3726
7521 Allison Danl B ◎ 522-2870
7522 Park Robt M ◎ 524-1429
7523 Hubbard Marcia H 522-6065
7528 Kenny Thos J ◎ 523-0778
7529 Russell Cecila M Mrs ◎ 523-7408
7534 Schmidt Philip E ◎ 525-1202
7535 Mac Donald Danl R ◎ 524-1946
7544 No Return
NE URBAN VISTA INTERSECTS
7700 Potts Ralph B ◎ 523-7753
7705 Buckingham Richd A ◎ 524-5228
7710 Glenn Mellia N ◎ 523-8121
7716 Newell Duncan ◎ 527-2546
7722 Mc Donald Preston J ◎ 522-3211
7728 Rucker Robt R ◎ 523-5092
7734 Russo Anthony A ◎ 524-7256
7740 Figgins Pearl M Mrs ◎ 522-0793
7746 Whalley Douglas B ◎ 523-5636
7752★Knudson E L ◎ 522-5273
NE CROWN PL INTERSECTS
8000 Kerr Fred W ◎ 523-8225
8010 Wilson Jane
8016★Rowe Tim 527-9491
8024 Keegan John E ◎ 522-9487
8028 Lehner Leroy K ◎ 524-9031
8034 Morell V L ◎ 526-0533
8040 Dion Mary L ◎ 527-1932
8046 Barker Jerry C ◎ 523-8228
8052 Peterson James J 524-6015
NE FOREST VISTA INTERSECTS
8200 Snyder David W ◎ 525-7450
8210 Anthony
8216 Kjerbol Geo ◎ 522-3122
8222 Peters J Franklin ◎ 524-3077
8228 Hill Jesse K ◎ 525-2589
8234 Johnston Eliz M Mrs ◎ 522-6539
8240 Doty Marshall L Jr inv counsel ◎ 525-5655

123
FARRAR ST S –FROM 1 WEST OF 5100 42D AV S EAST

ZIP CODE 98118
3948 No Return

157
51ST AV S INTERSECTS
5101 Braxton Joe ◎ 722-7585
5105★Fagan Nicholas H ◎ 723-2304
5108 Harper Vikki
5110★Fung Thos 722-8617
5111 Piha Jake A ◎ 725-3567
5112 Vacant
5116 Vacant
5117 Anconetani Burt F ◎ 723-9482
5120 Tsai Pei-Chi ◎ 725-7003
5121 Sherman Alton E ◎ 722-9251
5126★Dullea W Steven 822-1764
5127 Smith John Edw ◎ 722-4098
5129 Walker Danl R
5132 Go Fernando 723-5913
52D AV S INTERSECTS
5200 Huniu Esther Mrs ◎ 722-2526
5206 Christie Stanley P ◎ 722-2585
5207 Surveil Myrtle Mrs ◎ 725-8780
5209★Sandwith Scott C ◎ 725-7222
5210★Lu Sok Chiang 725-8931
5214 Jones Robt ◎ 725-2190
5217★Onorati Karla J 723-8726
5218 Lamantea Betty 722-4724
5221★Nguyen Lanh V ◎ 722-4339
5224 Lamantea Vincent L ◎ 722-4007
5229 Russel Sylvester ◎
5230 Winchell Paulina E Mrs ◎ 723-9361
5233 Tossavainen Raimer E ◎
5236 Mc Cambridge V ◎ 725-2254
5237 Kelly James ◎ 723-5422
5242 Vacant
5243★Hagaug John T ◎ 725-8534
5245 Peterson Christi L ◎
5248 Barr Roberta K Mrs ◎ 723-1616
54TH AV S INTERSECTS

287
FARWELL PL SW –FROM 3744 SW CLOVERDALE SOUTH

ZIP CODE 98126
8600 Oppermann Mildred H Mrs ◎ 932-0843
8641 Hoffman Philip ◎ 938-4293
8647 Sisson Antonio X ◎ 937-9131
39TH AV SW INTERSECTS

285
FAUNTLEE CREST SW –FROM A POINT NORTH OF SW DONOVAN SOUTH 1 EAST OF CALIFORNIA AV SW

ZIP CODE 98136
8500★Hubbard Glen ◎
8501 Colby Ralph C ◎ 932-1275
8504 Carson Michl H ◎ 937-6487
8505 Kramer Wm H ◎
8509 Mc Avienew Gerald J ◎ 938-2518
8512 Luth Rolf C ◎ 932-2031
8514 Baker Mildred M Mrs ◎ 935-7030
8515 Blondin John Q ◎ 935-0265
8520 Ellison Ronald A ◎ 937-2966
8550 Schau Ralph T ◎ 935-9118
8556 Frederick Wesley G ◎ 932-7930
8560 Petkus Edw P ◎ 935-7068
8566 Satrom Wm ◎
8600 Le Duc Philip J ◎ 935-9102
8601★Smith Jos ◎ 932-9758
8621 Maness Hollis U ◎ 937-9765
8622 Gruble Edw J ◎
8624 Brenner Frank F ◎ 937-6241
8626 Ward Phillip R ◎ 932-2955
8627 Dixon Raymond T ◎ 932-4460
8628 Himmelman Murray J ◎ 938-1915
8630 No Return
8635 Nay David ◎ 937-2499
8636 Jones Donovan W ◎ 937-6228
8639 Coon W Emmett ◎ 932-3167
8645 Robinson Lawrence W ◎ 935-8787
8653 No Return
8659 Mountain Madness Inc
Fisher Scott E ◎ 937-7455
SW DONOVAN INTERSECTS
8703 Cunliffe Loren W ◎ 935-0354
8711 Burdett James R ◎ 932-2083
8712 Sepanski Gerald A ◎ 937-2870
8717 No Return
8720 Proudfit Wm G ◎ 937-5397
8724 Hall Lorraine D Mrs ◎ 935-6084
8727 Holsman Keith S ◎ 938-4402
8731 Littell Vera Mrs ◎ 935-6675
8732 Urlevich Wm G ◎ 935-1032
8736 Morse
8737 Roberts Edw J ◎ 937-8732
8742 Maples John M ◎ 937-1625
8746 Cullen Terrence J ◎ 937-9105
8750 No Return
SW CONCORD INTERSECTS
CALIF SW INTERSECTS

221
FAUNTLEROY AV SW –FROM 2300 HARBOR AV SW SOUTH AND SOUTHWEST

ZIP CODE 98126
2337 Pottorff Chris A 937-8799
2339 Vacant

223
HANFORD INTERSECTS
3000 No Return
3004 No Return
3010 No Return
3012 Hunt Maxwell ◎
3023 No Return
3027 Fives Linda M 938-5123
Zeron Earl ◎ 937-8314
3033 Nagan Michl P 935-3225

285
FAUNTLEROY PL SW –FROM 4700 SW THISTLE SOUTHEAST

ZIP CODE 98136
8410 Pryor Lester A ◎ 937-0335
8416 Parker Mona V Mrs ◎ 935-8708
8424★Weaver Carolyn E 935-8308
8430★Murphy Jerome ◎ 937-7644
8460 Terry Duane G ◎ 938-1200
8470 Campbell Ezra A ◎ 932-8013
8478 Birrell Peter M ◎ 937-3419
SW CLOVERDALE ST INTERSECTS
8600 Escame Aurora A ◎ 938-4274
8601 Talbot Richd L ◎ 935-9354
8612 Davis Cecil W ◎ 935-1760
8615 Roe Patk G ◎ 935-7767
8616 Hahn S ◎
8626 Vornbrock & Sons Construction contrs bldg genl 932-2081
Vornbrock Greg ◎
8627 Leahy Gerald P ◎ 938-4846
8630 Durflinger Wm R ◎ 932-2477
8635 Vinson Loren O ◎ 932-5985
8636 Marks Elliott ◎ 932-1933
8640 Beauchamp Jerry P ◎ 935-5632
8644 Mills Robt G ◎ 937-7778
SW TRENTON ST INTERSECTS

239
FAUNTLEROY WAY SW –FROM INTERSECTION OF SW HINDS AND SW SPOKANE STS SOUTH

ZIP CODE 98126
3933 Shadel David 937-4228
Troung Thai 937-0650
3940 Thornton Joe
SW ANDOVER ST INTERSECTS
4005 Bauer Orville R ◎ 932-2126
4009 De Cicco Jackie 937-8887
4015 Sawyer Ruth M ◎ 932-6563
4019★Bumke Kevin
4023★Eusted D 935-9194
4027 Wagner L
4031 Lewis M ◎
4035★Coulter V 938-5340
4039★Murakami Richd 937-6346
4043 Sexton Richd ◎
4101 Harvey Francis L 938-0683
4105 Allen Annabelle M Mrs ◎ 935-2543
4107 Taylor Jeanne Y ◎
4115 Bender Dave E
4117★Winston Greg 935-5574
4121 Rehm Richardson ◎ 938-4121
4129 Mc Donald Tom E ◎ 935-4011
4135 Weer Carl ◎ 932-0616
4141 Searles Grace 937-1678
4145★Leskovar C A 937-5140
4147 Jordon Nedra J ◎ 935-3943
35TH AV SW INTERSECTS
4151 Fauntleroy Plaza (Shopping Mall)
Suites
101 Eye Care Associates optometrists 932-4355
105 Sudden Printing 932-6005
106 Saucy's Pizza take out 937-0800
4159 B C Cabinets 935-6237
AVALON WY SW INTERSECTS
4415 Tervo's Mini Mart 938-1496
4417 Sunfish The deli 935-3878
4421 Ted's Place tavern 932-9656
4425 House Of Kleen The clo cleaners 935-4560
4440 Kleen King Inc auto washing 937-3020
Tidy Car car wash 937-3020
4441 Elliott Tire And Service Co 938-4737
4457 Midas Muffler & Brake Shop 937-1950
4480 Safelite-Westside Auto Glass glass installation 935-2622

245
SW OREGON ST INTERSECTS
37TH AV SW INTERSECTS
4500 Wardrobe Cleaners 932-0345
4518 Ochsner Bob Cars used cars 935-3322
4520 Fauntleroy Chiropractic Clinic 932-6605
Car-Tronics mobil electronics 938-4456
4528 West Seattle Cleaners
38TH AV SW INTERSECTS
4545 Huling Brothers Buick Chrysler Mazda 938-6100
4550 Huling Bros (Car Lot)
4580 Flajole Bros gas sta 938-0836
ZIP CODE 98116
39TH AV SW INTERSECTS
SW ALASKA ST INTERSECTS
4713 Hart Chevrolet (Car Lot)
4722 Western Permaplate auto detailing 938-3763
4725 Hart Chevrolet (Car Lot)
4736 Sherod W D ◎ 937-3476
4740 Hart Chevrolet (Car Lot)
4754 West Seattle Transmission & Automobile Repair auto access & parts-ret 937-8019
4755 Hart Chevrolet Inc auto sls 622-7777
4756 State Farm Insurance Co 935-0499
SW EDMUNDS ST INTERSECTS
4800 Fauntleroy Terrace apts
102★Berg Jacqueline E
103 Drevlow Mark S 938-2945
104★Campbell Matt S ◎ 937-6088
106★Parr G
107★Houlihan Arth ◎ 938-0890
108★Neubauer Marty ◎ 938-5149
109 Finch S M 935-8161
110★Riches Bonita A 935-0705
201 Murakami Gerald N 937-5304
202 Sheaffer Charles R 932-3788
203★Smith Albert ◎
205 Lee Paul ◎
206★Fuster M
208★Kennedy D M ◎ 932-9360
209 Immel IVAN F ◎ 935-0376
210★Magnet T
301 Mathews Francis E ◎ 935-0869
302 Weaver Mary E Mrs ◎ 935-3615
303★Mc Kechnie Claire F 932-7658
304★Fiecis Diane
305★Hardingham Ken 932-1124
306★Stanley Pamela ◎ 938-4307
307★Nickerson Robt G 932-8341
308★Betts C ◎
308★Newton F
309 No Return
310★Root Carol A ◎ 938-2492
4815 Thunderbird The apts 935-6057
15 Riemland Eugene 937-7986
16★Labedor Verna M
17★Gonzalez Margt H
18★Sarriere Michl J
19 Neal Margt M 937-6893
20★Ulibarri Beth E 932-7060
21★Deebach Todd E
22 O'Leary Alice C Mrs 935-6136
23★Wallrof Paul J
24★Watson Howard
25★Elloway David S
26★Buchanan Ronald R
27★Nava Bridget
28★Seguin Geo E
4821 Thunderbird Apts 935-6057
1 Claus Anna Mrs 935-9472
2★Sanderson Rebecca 937-9409
3 Brown Barbara A
4★Bond Richd R
5★Sill Mathew V
6 Christopher Arth F 937-6424
7★Pierce Darlene
8 Rathbun Dennis 937-6424
9 Jacobson Bridget 937-8867
10★Herrera Edgar A
11 Fredrick Cheryl J 937-3864
12 Nelson Jim 937-7016
13★Lee John W
14★Auch Deanna S
4830 Garden Terrace Apartments 932-7854
101★Greene John 935-9034
102★Nurdrum L
103★Salih A
104★Havens Mark W 937-3697
105 Baker Wanda E 932-7144
106 Croft S
201★Danahy A
202 Vacant
203★Hammond-Fahham Said 935-2365
204★Moore R
205 Vacant
206★Klyn Charles 937-7215
301 Shaw M
302★Mahmoud Mazen 938-3703
303★Monzon O
304★Hatfield Chris 932-2931
305★Jarvis B
306 Foster S A 937-3934
307★Smyth Paul 935-5967
308★Fhu Dyung-Kip 935-4480
309★Braley Phyllis 932-7854
310★Pasorelli A
401 Wong C 935-3730
402 Feisst Mimi S 932-5678
403 Heilpern Michl 937-4843
404★O'Neill Sheila M 932-3976
405 Lium J R
406 Eiternick Kristine 935-5114
407 Simmons F
408 Joseph Jim P 938-4440
409★Lafferty Ed A IV 935-8294
410★Afferty M
4831 Fauntleroy Landing Apts 938-1746
101★Torgeson Becky K

HARBOR AVE SW 1990

SW HANFORD ST--Contd
4808 Cranford David E ⊛
49TH AV SW INTERSECTS
4904★Carlson Eric 935-5510
4915 Eichinger Mark ⊛ 935-1446
4921 Wilson Wayne P ⊛ 938-5000
50TH AV SW INTERSECTS
5005 Montague Harlan J ⊛ 932-8063
Montague Kath Mrs daycare provider
5009 Lobdell Mike M 937-6903
5015 Kinoshita Roy ⊛ 938-4967
5019 Van Buskirk Michl ⊛ 938-3438
5021 Rogers Tom 932-2482
5029 Winters Leonard J ⊛ 935-5521
GARLOUGH AV SW INTERSECTS
5069 James Harold E ⊛ 935-5572
51ST AV SW INTERSECTS
5109 Tuttle Jas D ⊛ 932-8229
52D AV SW INTERSECTS

227

5500 Allen Gary J ⊛ 937-6734
5511 Ketterling Melvin J ⊛ 938-5805
5524 Turner Jesse M ⊛ 935-0485
56TH AV SW INTERSECTS
5530 Leslie Wanda M ⊛ 937-7055
5531 Rodkin Eliz Mrs ⊛ 937-2451
5534 Barzen Michl ⊛
56TH PL SW INTERSECT
5603 Herbert Edw P ⊛ 935-4275
5608 Albright R
5611 Johnson M M ⊛ 935-7783
5615 Berry Dorothy Mrs ⊛ 932-7290
5616 Combs Dennis P ⊛
5625 Elavsky Norma A Mrs ⊛ 932-6888
5626 Mc Kinney Edna M Mrs ⊛ 937-3831
57TH AV SW INTERSECTS
5701 Dammand Kenneth C ⊛ 932-5080
5704 Vacant
5708 Filer Michl J ⊛ 935-0614
5709★Pacht Robt D ⊛ 932-4721
5717★La Voie Janine 935-2006
5722★Rinker John ⊛
5727 Mason Paul ⊛ 938-2472
SW WINTHROP INTERSECTS
5803 Cross Donald W ⊛ 935-2588
5807 Walker Terry L ⊛ 935-0801
5811 Mladenovic Louis J ⊛ 935-9150
5815 Kalwoda Sharon ⊛
5820 Pye Alexandra ⊛ 935-8510
5822★Schwartz Ed

193

HARADEN PL S –FROM 3950 S CAMBRIDGE SOUTH

ZIP CODE 98118
9414 Fullerton John V ⊛ 725-3532
9429 No Return
9430 Higashi Akira 722-1350
9434 Dunford Walter ⊛
CARKEEK DR S INTERSECTS

213

HARBOR AV SW –FROM 1100 ALKI AV SW SOUTHWEST A CONTINUATION OF ALKI AV SW

ZIP CODE 98116
ALKI AV INTERSECTS
1001 No Return
1003 Dachtera Victoria Mrs ⊛ 937-7589
1007 Huggins Lena E ⊛ 935-5861
1015 Boone Harriet M Mrs ⊛ 932-8219
1019 Vacant
1023 Denoble Ida Mrs ⊛
1025 Chukalac Nellie D Mrs ⊛ 932-5172
1027 Lyall Ralph G ⊛ 935-1047
SW CALIFORNIA PL INTERSECTS
1101 Alii Kai Condominiums 935-4745
1a Fowler Art ⊛
2a Dearing Calin 937-5476
3a Vitalich Jack S ⊛ 935-6120
4a Maples Wayne D 935-4745
1b Chee P Alexander ⊛ 932-7841
2b Reed Jas W ⊛ 932-6573
3b Sanford J ⊛ 937-3108
4b Sogn Richd M ⊛ 935-3170
1c Kyzar Chas ⊛ 937-2253
2c Wright M ⊛ 937-6811
3c Davis Dale R ⊛ 935-5059
4c Teague T L 938-5656
1d Mc Dougall Pam A ⊛ 935-1285
2d Wheeles Walter J 932-4071
3d Noyes P
4d Slaybaugh Mary K ⊛ 937-0117
1104 Harbor Vista Park
1111 Wahkiakum Condominiums
100 Vacant
101★Hauver Sara 938-5541
200 Hatten Kay ⊛ 937-5297
300 Brotman Bernard ⊛ 937-5733
400 Vacant
401★Wescott Florence
402★Marshall Judy 937-0462
500 Rowe Geo H 932-0112
600 Smith Ricky 937-6797
1119 Newman Harry 935-2177
1121 Vacant
1123 Falk Eva Mrs ⊛ 937-9460
SW MARYLAND PL INTERSECTS
1201 No Return
1205★George Doug E 932-0829
1221 Seabird Condominiums 935-2299
101 Smith C B 935-3094
102 Warne Neale 935-3842
103 Lambo Joe G 935-2299
104 No Return
105 Driever Elaine E 937-2934
106 Prescott Margt W ⊛ 937-7507
201★Sundsma Albert ⊛ 935-0556
202 Kelly Philip M 937-9448
203★Du Bose C 932-8879
204 Glenn Elwood W 938-3096
205 Mac Aulay Robt C 937-4493
206 Beckner R E 937-4439
207 Hartman Amelia 935-1877
301 Bock Alfred W 932-3024
302 Walter Geo ⊛ 935-9773
303 Norris N Jane Mrs ⊛ 935-1483
304 No Return (3 Apts 304-306)
307 Thornton Helen
401 Wright Darrell L ⊛ 932-6057
402 Brandon Theodore E 935-0220
403 No Return
404 Quinn Ray H ⊛ 935-3335
405 Borden Charles R 935-2668
406 Llanos Henry J 935-9929
407 Stevenson M K ⊛ 932-6662
1301 Seabird Condominums 935-0556
108 Flagg M W 932-1682
109 Johnstone M L 937-1440
110 Morganroth Earl ⊛ 935-1850
111 Cram Judith
112★Schefcik M 932-3105
113★Miller Judith ⊛ 938-2037
208 Lutton Miller T 938-0503
209 Du Moulin W M 935-1022
210 Raabe Buford W 935-7594
211 Love John D 935-9392
212 Smithies A J 935-6833
213 Johnson James F Jr 935-4009
308 Sainte John L 932-8038
309 Maupin Wm B 932-1629
310★Derheim Darvin D 937-3846
311★Berge A M 938-0396
312 Linenschmidt Lorna 932-3268
313 Cameron C Nancy Mrs 932-0993
408 Rotz H Welton 935-9659
409 Chase J 935-3375
410 Noyes John C 932-3026
411 Marrs Paul M ⊛ 932-5631
412 Spinnell Gary ⊛
413 Syron Mary G ⊛ 932-3492
1305 Newman Michl 937-0865
1307 Oxford Dennis C 937-6491
1309 Vacant
1311 No Return
1317 Vacant
1321 Alki Tavern 932-9970
1323 Vacant
1325 Harbor Avenue Superette gro 932-6444
Kim Jos A 932-6444
1333 Shack Restaurant 935-6921
CALIFORNIA WY SW INTERSECTS
ZIP CODE 98126
1617 No Return
1619 Vacant
1625 Bayview Condominiums
1 Rifkin Vivian D 935-8172
2 Ratliff A 935-1458
3 Daly Colin H 937-9188
4 Darby Ralph K 937-7228
5 Nichols Geo W 937-2063
6 Fragada A
7 Reasy Charles 932-9132
8 Sweeney H E 932-7703
9 Troje Albert F 937-8512
1639 Harborcrest Apartments 938-5776
101 Vacant
102★Jackson C Leo 938-5759
103★Creeden Wilcox J 935-2850
104 Vacant
105★Watson Betty L Mrs 937-6218
201★Benjamin H L 937-8873
202★Boyd Ernest A 935-7949
203 Johnson H 937-3122
204 Vacant
205★Hanger Richd S 937-6972
301 Vacant
302 Vacant
303 Sanders Wm C 937-5555
304 Vacant
305★Bacoka John 935-9408
401★Williams Del B 932-1948
402 No Return
403★Ishida Toshiyuki
1657 Sea Wolf Boat Sales 935-1661
1659 Seattle Skindiving Supply 937-2550
1660 K & H Research Corp whol marine equip 932-1050
Seacrest Boat House boat rentals & bait 932-1050
1661 Wolff Franklin T 937-2550
1671★Cook Blaine W 937-3582
1703 Cook Kaly 938-5168
1709 Carkonen Gary ⊛ 932-3506
1715 Voris Ruth A Mrs ⊛ 937-7556
1727 Harbor Park Condominium 937-3990
101n★Ryan Rob
102n Castle Donald A ⊛ 935-6434
103 Sahlinger Art J 932-8416
104n Turner Lester Jr 935-8436
105n Sharp Anna Mrs ⊛
106n Tullis Robt E ⊛ 937-3990
201n Kuehny W H ⊛ 935-4079
202n Ritchie Wm J ⊛ 938-2141
205n Zavadil Victor J ⊛ 932-5773
206n Roberts Mary S Mrs ⊛ 935-6943
301n★Minicker Robt 932-3986
302n Mc Donald Hugh ⊛ 937-3119
303n Bourgault Louis ⊛ 935-1339
304n Popich Walter D ⊛ 935-1933
305n Morris John J 935-9768
306n Lewis Dee Mrs ⊛ 935-1118
401n Fields Barbara L ⊛ 938-1569
402n★Mounsey Ross ⊛ 938-3806
405n★De Smith Gerald A ⊛ 938-0442
1737 Harbor Park Condominium 937-3990
101s Iverson Irvin A ⊛ 932-2641
102s Di Marco Jos 935-1505
103s Bingham R
104s★Green Victor 937-8288
105s Williams H Ray 935-9134
106s Ryan Robt L ⊛ 932-0520
201s★Orth Francis L ⊛ 938-3532
202s Olson Myrtle P Mrs ⊛ 938-0077
205s Dannewig Martin ⊛ 938-1154
206s Williams Wm H 935-4740
301s Seino Eiko ⊛ 935-5961
302s Bingaman Howard 937-6662
303s Clark Raymond J ⊛ 938-5757
304s Hobbs Jim
305s Bonnell Ray 937-2968
306s Taniguchi Seiichi 938-5124
401s Casal Ronald ⊛
402s Clawson R Vincent ⊛ 938-5808
405s Enyeart Carl G ⊛ 935-0656
406s Kegley Thos ⊛
FAIRMOUNT AV SW INTERSECTS
1936 Salty's On Alki restr 937-1600
1937 Vacant
2130 Aqua Resources Seattle seafood retail 935-5185
2139 Bishop Leo A ⊛
2141★York Vicki J Mrs 937-6913
2159 Vacant
2161 Barr Mike 938-1557
2167 Spitzock Dale 932-6003
2171 Reeder Francis M 932-6651
2255 Burhans-Sharpe Co mfg agts 932-1030
2287 Division Nine Painting Co pntg contractor 932-3017

988

SW LOTUS AV INTERSECTS
2316 Riverside Salvage & Metal Co copper salvage 932-7262
2317 Zmelock Peter C
★Halton K 935-7213
2325 No Return
2328 Berg Equipment-Scaffolding Co Inc rental sls of equip 938-5009
2330 Software Research N W comp software dev 935-3100
2409 Jones Jeff S (Stge Sp)
2411 Apartments
Lower Roath Steve D 938-0787
Upper Griswold Chas E 932-8472
2419 Seven Eleven Store No 26939 937-9539
SW FLORIDA ST INTERSECTS
2501 Vacant
2503 Seacrest Auto Marine auto & boat detailing & repr 932-7320
2625 Aspen Industries glass & insulated products 938-2778
2645 Trans Western Towing 932-3282
3001 No Return
3003 Thornton Doreen M ⊛ 932-2210
3009 Perez Robt 935-5176
3009½ Shewbart Geo M 937-4859
3011★Dardis Robt ⊛ 937-5705
3017★Campbell Matthew ⊛ 932-0706
SW HARBOR LA INTERSECTS
3027 No Return
3031 Vacant
3041 Vacant
3204 Heckett (Stge Yd) 937-6774
3215 Vacant
3239 Thirty Two Thirty Nine Harbor Av SW Apts
1 Huston Jeffrey 935-7029
3 Countryman Norris 932-3928
4 Horne M
5★Bylsma Douglas N 938-1851
3252 G T Towing 938-4423
3310 Metaltek Mfg Co machinists 938-2130
Elliott Bay Distributing Co 935-9463
Miller Sid B glass artisan 938-1264
3321 Apartments
Lower★Grabinski W L 935-6995
Upper★Mc Leroy Alfred 937-6624
SW HINDS INTERSECTS
3400 Zandt Brass Foundry 937-1666
3405 Zandt Brass Foundry (Addl Sp)
3417 Osborn John E 935-5097
3418 Northwest Short Lines mfg 932-7027
3422 Vacant
30TH AV S W INTERSECTS

988

HARBOR LA SW –FROM 3027 HARBOR AV SW WEST

ZIP CODE 98126
3005 Moran Frank Z ⊛
3013 Parnel R
3014 Moore Wm H
3016 Lloyd Denice L
3021 Apartments
A Vacant
B Srey Chan D 935-0109
C★Martuscelli Leonard 937-0740
D Vacant

981

HARDY ST S –FROM 6400 13TH AV S EAST

ZIP CODE 98108
S ALBRO PL INTERSECTS
14TH AV S INTERSECTS
STANLEY AV INTERSECTS
15TH AV S INTERSECTS
1505 Powell Carolyn
AIRPORT WAY S INTERSECTS

339

HARLEY ST W –FROM 3000 W ELMORE ST NORTHWEST

ZIP CODE 98199
3113★Apple Larry
3115★Nielson Arlene 284-4932
3117 Hyldahl Douglas R
3123 Cope Ruth M Mrs ⊛ 284-4353
3207 Seibel Henry W ⊛ 283-7681
3223 Thompson Jane A Mrs ⊛ 282-9529
33D AV W INTERSECTS

981

HARNEY ST S –FROM 6100 CORSON AV S EAST

ZIP CODE 98108
911 Vacant
921 Laucks Testing Laby (Addl Sp)
929 Seattle Wall Systems Inc distr 763-8890
934 Foster's Service auto repr 763-9580
940 Laucks Testing Laboratories Inc chem testing 767-5060
954 Vacant
966 Tokinsend Verne ⊛
972 Seattle Drug And Narcotics Cntr (Addl Sp)
976 Seattle Drug & Narcotic Center rehabilitation 767-0244

72

HAROLD PL NE –FROM 5300 NE 50TH ST NORTHWEST

ZIP CODE 98105
5002 Sleicher Charles A ⊛ 527-9170
5006 Vacant
5007 Sterry John P ⊛ 524-6770
5012 Beckwith Robt D ⊛ 523-8715
5015 Frost D F ⊛ 523-7014
5016 Fujikawa Kazuo ⊛ 522-6869
5019 Godsey Larry G ⊛
5022 Hall Clifford H ⊛ 523-5992
5023 Turner Anne O Mrs ⊛ 522-6185
5028★Tonkovich Jerry ⊛ 527-5516
5029 Mountain Arnold H ⊛ 527-1011
5036 Vacant
5037 Roffman Roger A ⊛ 525-1909
5042 Lough Sydney C ⊛ 525-7281
5045★Hyde IVAN
5046 Di Julio Michl T ⊛ 524-7378
5050 Cyphers Mark ⊛ 524-7623
5051 Mc Aulay Roderick N ⊛ 522-4645
5057 Lumsden Evelyn J ⊛ 524-5546
5058 Bolles Robt C ⊛ 523-1447
5063 Roe Bob ⊛ 522-4506
5069 Vanderhoef Philip J ⊛ 522-1449
5070 Chard Ronald L Jr ⊛ 523-5461
5075 Hennings David L ⊛ 524-7559
5079 Business Efficiency Systems busn consultants 522-9123
NE 52D INTERSECTS
50TH AV NE INTERSECTS

95

HARRIS PL S –FROM 2314 S BAYVIEW ST SOUTH

ZIP CODE 98144

101

S LANDER INTERSECTS
2707 Mc Carty Geo P ⊛ 723-0113
2711 Ng Ling Chung 725-2257
2717★Larson Teri 725-9302
S MC CLELLAN INTERSECTS
2802 Vacant
2803 Vacant
2807★Lee Lloyd H
2808 Mizuhata Kiyoshi ⊛ 725-9382
2812 Chang Sung Sang ⊛ 723-4811
2813 Brand Robt H 723-2932
2818 Mays King D ⊛
S FOREST ST INTERSECTS
2901★Trowbridge Deborah 723-6905
2902★Sakada Chayphit 725-3030
2907 Vacant
2908 Allen Howard F ⊛ 722-2964
2911 Jackson Leon M ⊛
2914 Cook Robt ⊛
2915 Porter Ernest R ⊛ 725-2883
2920 Fields Howard ⊛ 722-6578
2921 Colston Horace ⊛ 722-4671
3001 Jones D M 722-6808
3011★Hubbard R Jr ⊛ 725-3422
3019 Vacant
S WINTHROP INTERSECTS
3100 Patton Junthon K 725-1274
3104 Mayo Shirley
3110 Glenn Kyle M 725-3772
3112 Wong Bon Guey ⊛ 725-7389
3115 Barnett Royland ⊛
3116 Calhoun L 722-1955
3117 Kessler John M ⊛ 722-4564
3120 Stone Audrey D Mrs ⊛ 723-8882
3121 Pederson Pedro ⊛ 722-1942
S HANFORD INTERSECTS
S HINDS INTERSECTS

970

HARRISON ST –FROM 400 QUEEN ANNE AV N EAST

ZIP CODE 98109
7 Strathmore Apartments Inc
1 Cramer Athena E ⊛ 282-5282
2 Vacant
3 Drake Martin ⊛ 284-2900
4 Southard C W ⊛ 282-5899
5★Hill Allen 283-8191
6 Cox Geo Harold ⊛ 284-2382
10 Heiner Vivian
11★Engle Gerry 281-9475
12 Shubic John L ⊛ 285-3026
14★James Frank F ⊛ 283-9306
15 Kennedy Jas J ⊛ 281-7164
16 Haverty Richd ⊛ 284-5995
17★Betourne Gary 284-4742
18★Camarda Rosemary 283-2810
19 Moreland Ted N
20★Welsh Charles 282-6578
21★Farris Frances ⊛ 282-9353

AUTO UPHOLSTERY
Foam Rubber / Vinyl
KARLE SOMMERFELD
55th & ROOSEVELT WAY / 524-5030

LISTS BUSINESS OR CONSUMER R.L. POLK & CO.
206-643-3643

SW FAUNTLEROY AVE 1986

BONDED - COLLECTORS
BUREAU
1108 TOWER BLDG. TEL. 6
Moore Paints
Since 1970
TEL. 525-1717
WALLPAPER, INC.
Color Specialists - Home Inspections - Wallpaper - Custom Blinds - Family Owned
80th & AURORA STS. (98103)

993
FAIRVIEW PL N —FROM 1100 VALLEY ST NORTH

ZIP CODE 98109
809 Vacant
819 Island Gypsy Northwest Inc yacht brokers 467-9500
Vacant

166
FAIRWAY DR NE (SAND POINT) FROM INTERSECTION OF NE 75TH AND 49TH AV NE NORTH IN A SEMI-CIR

ZIP CODE 98115
7503 Glerup Marius J ◎ 524-1384
7508 Carson Edw G ◎ 524-5569
7515 Nienau Albert H ◎ 524-2007
N E PARK PL INTERSECTS
7516 Nelson Josephine S Mrs ◎ 522-1244
7521 Allison Danl B ◎ 522-2870
7522 Park Robt M ◎ 524-1429
7523 Dean Jeffrey 525-4756
7528 Kenny Thos J ◎ 523-0778
7529 Russell Celia M Mrs ◎ 523-7408
7534★Keen Dennis ◎ 524-9315
7535 Mac Donald Danl R ◎ 524-1946
7544 Day Gerald O ◎ 525-9298
NE URBAN VISTA INTERSECTS
7700 Potts Ralph B ◎ 523-7753
7705 Buckingham Richd A ◎ 524-5228
7710 Fegan Charles S ◎ 524-5453
7716 Muzzy M F ◎ 523-5293
7722 Mc Donald Preston J ◎ 522-3211
7728 Rucker Robt R ◎ 523-5092
7734 Russo Anthony A ◎ 524-7256
7740 Figgins Pearl M Mrs ◎ 522-0793
7746 Whalley Douglas B ◎ 523-5636
7752 Drews Arnold H ◎ 522-5273
NE CROWN PL INTERSECTS
8000 Kerr Fred W ◎ 523-8225
8010 Wilson Jane
8016 Vacant
8024 Keegan John E ◎ 522-9487
8028 Lehner Leroy K ◎ 524-9031
8034 Vacant
8040 Dion Mary L ◎ 527-1932
8046 Barker Jerry C ◎ 523-8228
8052 Rasmussen Chris R ◎ 522-2099
NE FOREST VISTA INTERSECTS
8200 Snyder David W ◎ 525-7450
8210 Mc Kibbin Genevieve Mrs ◎ 524-0496
8216 Kjerbol Geo ◎ 522-3122
8222 Peters J Franklin ◎ 524-3077
8228 Hill Jesse K ◎ 525-2589
8234 Johnston James G ◎ 522-6539
8240 Doty Marshall L Jr inv counsel ◎ 525-5655

123
FARRAR ST S —FROM 1 WEST OF 5100 42D AV S EAST

ZIP CODE 98118
3948★Togar Samuel 723-0203

157
51ST AV S INTERSECTS
5101 Braxton Joe ◎ 722-7585
5105 Simmons Della W Mrs ◎ 723-7906
5108 Mc Millon Jas
5111 Piha Jake A ◎ 725-3567
5116★Bethel Geo R 723-6535
5117 Anconetani Bert F ◎ 723-9482
5120 Tsai Susie Sy ◎ 725-7003
5121 Sherman Alton E ◎ 722-9251
5126 Jenkins Leotis ◎
5127 Smith John Edw ◎ 722-4098
5129★Marley Beverly
5132 Go Fernando 723-5913
52D AV S INTERSECTS
5200 Huniu Esther Mrs ◎ 722-2526
5206 Christie Stanley P ◎ 722-2585
5207 Survell Myrtle Mrs ◎ 725-8780
5209 Simmons Emily H Mrs ◎ 723-1313
5210 Lubetich D J 723-5329
5214★Jones Robt
5217★Stevenson Jill 725-7178
5218★Ludwig
5221 Fitzgerald Barry M ◎
5224 Lamantea Vincent L ◎ 722-4007
5229 Russel Sylvester ◎
5230 Winchell Eug P ◎ 723-9361
5233 Tossavainen Raimer ◎
5236 Mc Cambridge V ◎ 725-2254
5237 Craig Joanne ◎ 721-0448
5242 Macleod Allan ◎ 725-8556
5243★Hagan John
5245★Patterson Saml L ◎
54TH AV S INTERSECTS

287
FARWELL PL SW —FROM 3744 SW CLOVERDALE SOUTH

ZIP CODE 98126
8600 Oppermann Mildred H Mrs ◎ 932-0843
39TH AV SW INTERSECTS

285
FAUNTLEE CREST SW —FROM A POINT NORTH OF SW DONOVAN SOUTH 1 EAST OF CALIFORNIA AV SW

ZIP CODE 98136
8500 Strong Michael D ◎ 938-3786
8501 Colby Ralph C ◎ 932-1275
8504 Nunn Robt T ◎ 938-5062
8505 Kramer
8509★Mc Avienew Gerald J ◎ 938-2518
8512 Luth Rolf C ◎ 932-2031
8514 Baker Ernest ◎ 935-7030
8515 Blondin John Q ◎ 935-0265
8520 Ellison Sandy A Mrs ◎ 937-2966
8550 Schau Ralph T ◎ 935-9118
8556 Frederick Wesley G ◎ 937-8293
8560 Vacant
8566 Kintz C A II ◎ 932-3789
8600 Le Duc Philip J ◎ 935-9102
8601 Wallen Burnice N ◎ 932-7585
8621 Maness Hollis U ◎
8622 Gruble Edw J ◎
8624 Brenner Frank F ◎ 937-6241
8626 Ward Phillip R ◎ 932-2955
8627 Dixon Raymond T ◎ 932-4460
8628 Himmelman Murray ◎ 938-1915
8630 Merlino Gary M ◎
8635 Nay David ◎ 937-2499
8636 Jones Donovan W ◎ 937-6228
8639 Coon W Emmett ◎ 932-3167
8645★Robinson Lawrence W 935-8787
8653 Connor James K ◎ 937-8896
8659★Fisher-Price Scott E ◎ 937-7455
SW DONOVAN INTERSECTS
8703 Cunliffe Loren W ◎ 935-0354
8711 Burdett James R ◎ 932-2083
8712 Sepanski Gerald A ◎ 937-2870
8717 No Return
8720 Proudfit W G ◎ 937-5397
8724 Hall Lorraine Mrs ◎ 935-6084
8727 Holsman Keith S ◎ 938-4402
8731 Littell Edw O ◎ 935-6675
8732 Urlevich Wm G ◎ 935-1032
8736 West Morgan R ◎ 937-8410
8737 Roberts Edw J ◎
8742 Maples John M ◎ 937-1625
8746 Garvey Michl J ◎ 937-3366
8750★Rich Michl J ◎ 938-2468
SW CONCORD INTERSECTS
CALIF SW INTERSECTS

221
FAUNTLEROY AV SW —FROM 2300 HARBOR AV SW SOUTH AND SOUTHWEST

ZIP CODE 98126
2337 Pottorff Chris A 937-8799
2339 Vacant

223
HANFORD INTERSECTS
3000 Castle
3004 Van Engers Richd ◎ 937-5177
3010 Moran Valentin
3012 Hunt Maxwell ◎
3023 Mc Broom Wm
3027 Fives Linda M 938-5123
Zeron Earl ◎ 937-8314
3033 Nagan Michl P 935-3225

285
FAUNTLEROY PL SW —FROM 4700 SW THISTLE SOUTHEAST

ZIP CODE 98136
8410 Pryor Lester A ◎ 937-0335
8416 Parker Mona V Mrs ◎ 935-8708
8424 Gergich John
8430 Wiseheart Helen L ◎ 935-7844
8460 Terry Duane G ◎ 938-1200
8470 Campbell Ezra A ◎ 932-8013
8478 Mc Donough Maureen A ◎ 937-3419
SW CLOVERDALE ST INTERSECTS
8600 Escame Aurora A
8601 Talbot Richd L ◎ 935-9354
8612 Davis W Cecil ◎ 935-1760
8615 Roe Patk G ◎ 935-7767
8616★Hahn S ◎
8626 Vornbrock & Sons Construction contrs bldg genl 932-2081
Vornbrock G ◎
8627 Leahy Service 938-4846
Leahy Geald P 938-4846
8630 Durflinger Wm R ◎ 932-2477
8635 Vinson Loren O ◎ 932-5985
8636 Marks Elliott 932-1933
8640 Beauchamp Jerry ◎ 935-5632
8644 Mills Robt G 937-7778
SW TRENTON ST INTERSECTS

239
FAUNTLEROY WAY SW —FROM INTERSECTION OF SW HINDS AND SW SPOKANE STS SOUTH

ZIP CODE 98126
3933★Schrag Susan 933-9348
Gibson Sharon 938-8330
3940★Pignotti Raymond R 937-2702
SW ANDOVER ST INTERSECTS
4005 Bauer Orville R ◎ 932-2126
4009 De Cicco J 937-8887
4015 Sawyer Ruth M ◎ 932-6563
4019 Larson John E ◎ 932-2155
4023 Jones Clyde H Jr 938-5768
4027 Wagner Valda B ◎ 932-5272
4031 Vacant
4035★Couture Bob 938-4123
4039★Brannon Terri L 937-7492
4043 Sexton Richd ◎
4101 Harvey Francis L 938-0683
4105 Allen Annabelle M Mrs ◎ 935-2543
4107 Taylor Jean Y ◎
4115★Bender Dave E
4117 Eastman Douglas W ◎ 938-8488
4121 Rehm Richardson ◎ 938-4121
4129 Wax T M ◎ 937-8002
4135 Vacant
4141 No Return
Searles Grace 937-1678
4145★Flatt R P
4147★Jordon Nedra J ◎ 935-3943
35TH AV SW INTERSECTS
4151 Vacant
4159 B C Cabinet Shop Inc 935-6237
AVALON WY SW INTERSECTS
4415 Tervo's Mini Mart 938-1496
4417 Sunfish The deli 935-3878
4421 Ted's Place tavern 932-9656
4425 House Of Kleen The clo cleaners 935-4560
4440 Kleen King Inc 937-3020
Tidy Car 937-3020
4441 Elliott Tire And Service Co 938-4737
4457 Midas Muffler & Brake Shop 937-1950
4480 Westside Auto Glass glass installation 935-2622

245
SW OREGON ST INTERSECTS
37TH AV SW INTERSECTS
4500 Wardrobe Cleaners 932-0345
4524 Savage E H Inc real est 932-6161
4518 Ochsner Bob Cars used cars 935-3322
4520 Fauntleroy Chiropractic Clinic 932-6605
Tindal Gregory R chiro 932-6605
Car-Tronics mobil electronics 938-4456
4527 Vacant
38TH AV SW INTERSECTS
4545 Huling Bros Buick 938-6100
4550 Huling Bros (Car Lot)
4580 R S C Marketers gas sta 938-0836
ZIP CODE 98116
39TH AV SW INTERSECTS
SW ALASKA ST INTERSECTS
4713 Vacant
4722 Vacant
4736 Sherod W D ◎ 937-3476
4740 R & W Chevrolet (Addl Sp)
4754 West Seattle Transmission & Auto Repair auto access & parts-ret 937-8019
4755 R & W Chevrolet Inc auto sls 938-6666
4756 State Farm Insurance Co 935-0499
SW EDMUNDS ST INTERSECTS
4800 Fauntleroy Terrace apts
102★Schefcik Mary 932-3105
103★Jelinek H P 935-7610
104★Megale A ◎
106 Vacant
107★Peck John ◎ 932-8285
108★Toth Dan ◎ 938-0881
109★Finch S M 935-8161
110★Brown Denise
201★Murakami Gerald N 937-5304
202★Sheaffen Charles R 932-3788
203★Lo F ◎
205★Lee P ◎
206★Spaulding Bonnie ◎ 935-8274
208★Frist Phil ◎
209 Immel Ivan F ◎ 935-0376
210★Marois Richd F 938-8231
301 Mathews Francis E ◎ 935-0869
302★Kunstleben A ◎ 937-3758
303★Mahoney John 937-3601
304★Wagers Shirley 938-1272
305★Kaloper John S 932-8082
306★Mc Guire ◎
307★Ahrenius John R 935-5750
308 Hastings L M ◎ 932-1124
308★Egan Leslie M 932-7683
309★Hastings
310★Babcock John ◎ 937-1158
4815 Thunderbird The apts 935-6057
15★Martin L
16★Jones Jolyn A 932-0055
17 Johnsen Edw A 938-4522
18★Mora D 937-9689
19★Neal M M 937-4369
20★Jensen John 932-7060
21 Greenwood Paul M 938-2822
22 O'Leary Alice C Mrs 935-6136
23 Isaacson Nancy
24 Watson Howard
25 Jones Debbie K 937-8375
26 Vanvick Bill 935-2099
27★Swanson R
28 Gencoz Loretta
4821 Apartments
Thunderbird Apts 935-6057
1 Claus Anna 935-9472
2★Rumsey James
3 Brown Barbara
4 Freeberg Raymond 935-6057
5 Campbell Agnes 937-9853
6★Christopher Arthur 937-6424
7 Zimmerman Thelma 935-0331
8 Van Court Gary 938-5903
9★Ficek G
10★Anderson Richd W 935-4515
11★Fredrick C J 937-3864
12 Nelson Jim 937-7016
13★Bowers P J 937-3414
14 Gibbs Forrest
4831 Vacant
4832 Vacant
4835 No Return
4837★Moffett Robt 937-6078
4841 No Return
4842 Vacant
4843 Stieler Ellen Mrs 937-5900
4844 Kord L
4845★Rosengren Robin E 932-4750
4847 Davis Dale R ◎
4848 No Return
4849 Jackson
4850★Allen Scott
4851 Marquez Dave
4853 Whiteman Fred S 937-9860
4855 Richards Craig 935-2714
4856 Jones Brent L 932-2875
4857 Dorchester Apartments The
1★Stockwell Geo 932-8595
2★Picinich B 935-6257
3 Murphy Gary R 938-2672
4★Brazell Gary 935-9651
5 Steele Clyde 932-5745
6 Perazzo Ron
7★Groves Gary 932-4301
8 Gourlie Burr 937-8244
9★Fish Tina 937-2183
10 Brock
11 Vacant
12★Mengesha Mulugeta 932-2534
4858 Humphries Geo F
SW HUDSON ST INTERSECTS
ZIP CODE 98136
5003 Kreis Robt
5005 Lawson Dalton 938-8891
5008 Santos Fernando R 937-8810
5009 Vacant
5011★Knapp Lawrence R 932-1836
5012 Miller John M ◎ 935-7743
5015 Krzeszewski Emery 938-8938
5016 Vacant
5017 Las Jerzy 937-1186
5020 No Return
5021★Boehm Loren R 938-0428
5023★Keim John 938-1962
5024 Gisburne Theo A
5027 Leonhardt S P
5029 Sugiura C 935-4486
5030 Murphy Janet K
5033 Siantz S 938-4068
5034 Fox Brian D 937-6901
5035 Flemmer L 937-9362
5039★Anders Chas 938-3514
5040 Aesquivel M 932-0525
5041★Kenney James 937-2565
5044 Lynch Leslie D ◎ 937-3356
5045 Woods Leo M 935-9001
5047★De Vol Andrew 938-0549
5048 Polazzo
5049 Kirkpatrick Kathleen M
5051 Oliver Leland B ◎ 932-3411
5052★Edwards James 932-9571
5053 Herrick Arth G 937-5718
5055 Lorentzen Roy W ◎ 932-9065
5058 Johnson Ken Jr ◎ 938-2274
SW DAWSON ST INTERSECTS
5200 Sharon Lynn Apartments
1 Goodsir J
2 Jerochim Terry B 932-3588
3★Hansen David C 932-6241
4 Baker
5 Noonan Eileen F 932-4284
6 Lindquist Barbara
7 Abernathy Ron 937-1096
8 Cameron David 938-8776
9 Woods Bruce A 932-8574
10 Zerr
11 Dalit Pina
12 Condon Valerie C 937-2091
14 Dragoo Marian N 932-0402
5203 Vacant
5207 Stark Leonard E 932-5332
5211★Rinehart Dave 937-1488
5214 Nelson Delia Mrs ◎ 932-0884
5218 Baker Bruce A
5219 Larson Wm E 937-9020
A Houles Stratos 935-7914
B★Stotts
C★Hickey Mark J 937-4468
D★Corbin
5223 Vacant
5224 Hanson Lawrence A ◎ 937-4618
A★Olson Lorraine
C★Wilson Jeff M 938-3207
0★Ness Steve
5229 Enyeart Kathleen A 937-9269
5233 Kelly Ranny
5237★Bennett Kim L 932-6620
102★Lockwood B 937-9615
103★Storino Robt L 935-7763
202★Ty Benson 932-0842
5251★Robbins Jerry L 935-7582

255

SW HARBOR AVE 1986

POSTAGE METERS AND MAILING SYSTEMS
(International Paperflow Consultants Distributors)
1138 POPLAR PLACE SOUTH
TEL. 323-MAIL

your business. Put your name in bold face type under every heading that describes your product. IT PAYS

SW HANFORD ST—Contd
4210 Saint John The Baptist Episcopal Church 937-4545

225
CALIFORNIA AV SW INTERSECTS
4301 Donna J Apartments 938-4402
1★Greeg K
2 Ross C A 932-5637
3 Brodie A G 937-8173
4 Hayes
5 Cromer Walter 932-3728
6★Flynn David T
7★Conley K
8 Hurd A 937-8173
9 Vacant
10 Gorjanec Justin 932-2922
11★Porter Michl 938-5213
12 Vacant
4317 Wong Hans B ◎
44TH AV SW INTERSECTS
4409★Leitch Jas 935-4526
45TH AV SW INTERSECTS
4516 Carr Ron ◎ 935-3202
4517 No Return
46TH AV SW INTERSECTS
4616 Reis Gerald ◎
4626 Heltsley Dale E 937-5732
47TH AV SW INTERSECTS
4700 Garber Monta ◎ 937-6870
4704 Chrismer
48TH AV SW INTERSECTS
4804 Myers Clifford T ◎ 935-0449
4808 Cranford David E ◎
49TH AV SW INTERSECTS
4904 Gzoldi Carmine
4915 Eichinger Mark ◎ 935-1446
4921 Wilson Wayne P ◎ 938-5000
50TH AV SW INTERSECTS
5005★Day E C ◎ 935-6143
5009 Paull M
5015 Poinier Thos H ◎ 932-8235
5019 Van Buskirk Michl ◎ 938-3438
5021 No Return
5029 Winters Leonard J ◎ 935-5521
GARLOUGH AV SW INTERSECTS
5069 James Harold E ◎ 935-5572
51ST AV SW INTERSECTS
5109 Tuttle James D Jr ◎ 932-8229
52D AV SW INTERSECTS

227
5500 No Return
5511 Ittes Joseph J Jr ◎ 937-5329
5524 Turner Jesse M ◎ 935-0485
56TH AV SW INTERSECTS
5530 Leslie Wanda M ◎ 937-7055
5531 Rodkin Eliz Mrs ◎ 937-2451
5534 Barzen Michl ◎
56TH PL SW INTERSECT
5603 Herbert Edw P ◎ 935-4275
5608 Reiner Dan 932-0671
5611 Johnson M M ◎ 935-7783
5615 Berry Dorothy Mrs ◎
★Alkire Tom 938-1193
5616 Combs Dennis P ◎
5625 Elavsky Norma A ◎ 932-6888
5626 Mc Kinney Geo L ◎ 937-3831
57TH AV SW INTERSECTS
5701 Dammand Kenneth C ◎
5704 Vacant
5708 Filer Michl J ◎ 935-0614
5709 Kisch Robt S ◎ 932-6141
5717★Shaw Saml ◎ 938-8238
5722 Tacke Thos A ◎ 937-8756
5727 Mason Paul ◎ 935-6119
SW WINTHROP INTERSECTS
5803 Cross Donald W ◎ 935-2688
5807 Walker Terry L ◎ 935-0801
5811 Seibold Nancy E ◎ 937-0756
5815★Kalwoda Sharon ◎
5820 Pye Alexandra ◎ 935-8510
5822 Vacant

193
HARADEN PL S —FROM 3950 S CAMBRIDGE SOUTH

ZIP CODE 98118
9414 Fullerton John V ◎ 725-3532
9429★Cortez Eliz
9430 Higashi Akira 722-1350
9434★Dunford Walter ◎
CARKEEK DR S INTERSECTS

213
HARBOR AV SW —FROM 1100 ALKI AV SW SOUTHWEST A CONTINUATION OF ALKI AV SW

ZIP CODE 98116
ALKI AV INTERSECTS
1001 Denton Jeff W 932-6375
1003 Dachtera Victoria Mrs ◎ 937-7589
1007 Huggins Lena E ◎ 935-5861
1015 Boone Harriet M Mrs ◎ 932-8219
1019 Alverson Jessie M Mrs ◎ 935-6698
1023 Denoble Ida Mrs ◎
1025 Chukalac Nellie D Mrs ◎ 932-5172
1027 Lyall Ralph G ◎ 935-1047
SW CALIFORNIA PL INTERSECTS
1101 Alii Kai Condominiums 935-4745
1a Fowler Art ◎
2a Manolides Thos G 937-9794
3a Vitalich Jack S ◎ 935-6120
4a Maples Wayne D 935-4745
1b Chee P Alexander ◎ 932-7841
2b Reed Jas W ◎ 932-6573
3b Sanford J ◎ 937-3108
4b★Sogn Ward ◎
1c Kyzar Chas ◎ 937-2253
2c Wright M ◎ 937-6811
3c★Davis Dale R ◎ 935-5059
4c Teague T L 938-5656
1d Mc Dougall Pam A ◎ 935-1285
2d Wheeles Walter J 932-4071
3d No Return
4d Slaybaugh Mary K ◎ 937-0628
1104 Harbor Vista Park
1111 Wahkiakum Condominiums
100 Wescott Florence 935-1684
200 Hatten Kay ◎ 937-5297
300 Brotman Bernie ◎ 937-5733
400 Smith Mel 937-8585
500★Rowe Geo H 932-0113
600 Smith Ricky 937-6797
1119 Newman Harry 935-2177
1121 Sarin Ignats 937-9460
1123 Falk Eva Mrs ◎ 937-9460
SW MARYLAND PL INTERSECTS
1201 Robertson Dennis 938-3172
1205★Geroge Doug E 932-0829
1221 Seabird Condominiums 935-2299
101★Smith C
102 Goetz Warren P 938-1687
103 Lambo Joe G 935-2299
104 Gogerty Robt ◎
105 Driever Elaine E 937-2934
106 Prescott Marg W ◎ 937-7507
201 Smith Martha R Mrs ◎ 935-0556
202 Kelly Philip M
203 Bell Walter R 932-1184
204 Glenn Elwood W 938-3096
205 Mac Aulay Jr
206 Beckner S A 937-4439
207 Hartman Amelia 935-1877
301★Bock Alfred W 932-3024
302 Walter Geo ◎ 935-9773
303 Norris N Jane Mrs ◎ 935-1483
304 Guerrini
305★Marrs Paul 932-5631
306 Jolly Dave ◎ 938-2515
307 Thornton Helen
401 Wright Darrell L ◎ 932-6057
402★Brandon Theodore E 935-0220
403 Vacant
404 Quinn Ray H ◎ 935-3335
405 Borden Charles R 935-2668
406 Llanos Henry J 935-9929
407 Stevenson M K ◎ 932-6662
1301 Seabird Condominums 935-0556
★Flagg M W 932-1682
109 Johnstone M L 937-1440
110★Morganroth Earl ◎ 935-1850
111 Cram Judith
112 Shepherd
113 Lanphere David E ◎ 932-2409
Horan M 938-8864
209★Du Moulin W M 935-1022
210 Raabe Buford W 935-7594
211 Love John D 935-9392
212 Smithies A J 935-6833
213 Johnson James F Jr 935-4009
308★Saint John L 932-8038
309 Maupin Wm B 932-1629
310 Donovan
311 De Blois Lorraine J ◎ 937-8221
312 Linenschmidt Lorna 932-3268
313 Cameron C Nancy Mrs 932-0993
408 Rotz H Welton 935-9659
409 Unger
★Noyes John C 932-3026
411★Bock Wm 935-7230
412 Spinnell Gary ◎
413 Syron Mary G ◎ 932-3492
1305 Newman Michl 937-0865
1307 Oxford Dennis C 937-6491
1309 Vacant
1311 Larsen Howard K ◎ 935-2634
1314 No Return
1317 Vacant
1321 Alki Tavern 932-9970
1323 Vacant
1325 Harbor Avenue Superette gro 932-6444
Kim Jos A 932-6444
1333 Shack Restaurant 935-6921
CALIFORNIA WY SW INTERSECTS
ZIP CODE 98126
1617 Davenport G R
1619 Michelson Marcus ◎
1625 Bayview Condominiums
1 Rifkin Vivian D 935-8172
2★Nichols George 937-2063
3 Daly Colin H 937-9188
4 Darby Ralph K 937-7228
5★Ostrander K 935-1458
6 Fragada A
7★Reasy Charles 932-9132
8 Sweeney H E 932-7703
9 Troje Albert F 937-8512
1657 Sea Wolf Boat Sales 935-1661
1659 Seattle Skindiving Supply 937-2550
1660 K & H Research Corp whol marine equip 932-1050
Seacrest Boat House boat rentals & bait 932-1050
1661 Wolff Franklin T 937-2550
1671 Neuman Bill
1703 Cook Kaly 938-5168
1709 Carkonen Gary 932-3506
1715 Voris Ruth A ◎ 937-7556
1727 Harbor Park Condominium 937-3990
101n O'Brien Jas J 932-0824
102n Castle Donald A 935-6434
103 Neher Kenneth M 932-9346
104n Turner Lester Jr 935-8436
105n Sharp Anna Mrs ◎
106n Tullis Robt E ◎ 937-3990
201n★Kuehny H ◎
202n Ritchee Wm J ◎ 938-2141
205n Zavadil Victor J ◎ 932-5773
206n Roberts Mary S Mrs ◎ 935-6943
301n Zimmerman Berry A 937-6737
302n Mc Donald Hugh ◎ 937-3119
303n Bourgault Louis ◎ 935-1339
304n Popich Walter D ◎ 935-1933
305n Morris John J 935-9768
306n Lewis Dee Mrs ◎ 935-1118
401n★Schweiter Fields ◎
402n★Lowe S C ◎ 937-2711
405n De Smith Lucila ◎ 938-0442
1737 Harbor Park Condominum 937-3990
101s Iverson Irvin A ◎ 932-2641
102s Di Marco Jos 935-1505
103s Bingham
104s Erickson Ken ◎ 935-5679
105s Williams H Ray 935-9134
106s Ryan Robt L ◎ 932-0520
201s★Meyer Jerry E ◎ 937-5120
202s Olson Myrtle ◎ 938-0077
205s Dannewig Martin ◎ 938-1154
206s Williams Wm H 935-4740
301s Seino Eiko ◎ 935-5961
302s Bingaman Howard 937-6662
303s Clark Raymond J ◎ 938-5757
304s Hobbs Jim
305s Bonnell
306s Taniguchi Seiichi 938-5124
401s Casal Ronald ◎
402s Clawson R Vincent ◎ 938-5808
405s Enyeart Carl G ◎ 935-0656
406s Kegley Thos ◎
FAIRMOUNT AV SW INTERSECTS
1936 Salty's On Alki restr 937-1600
1937 Vacant
2130 Live Seafood Supply Co 935-5185
2139 Bishop Leo A ◎
2141 Stivers Steven G 937-6913
2159 Vacant
2161★Barr Mike
2167 Spitzock Dale
2171 Reeder Francis M 932-6651
2255 Burhans-Sharpe Co mfg agts 932-1030

988
SW LOTUS AV INTERSECTS
2316 Riverside Salvage copper salvage 932-7262
2317 Bernert Charles H 932-2056
★Gleishman Jeff 937-8691
2325 Jones Jeff S 937-2886
2328 Berg Equipment-Scaffolding Co Inc rental sls of equip 938-5009
2330 Software Research N W comp software dev 935-3100
2409 Jones Jeff
2411 Roath Steve D 938-0787
Griswold Chas E 932-8472
2425 Vacant
SW FLORIDA ST INTERSECTS
2501 Climate Control Screen & Window Inc 935-5005
2625 Aspen Industries glass & insulated products 938-2778
2645 Vacant
3001 Cabaccang Alex C ◎ 937-6243
3003 Thornton Doreen M ◎ 932-2210
3009 Perez Robt 935-5176
3009½ Bautista Belen ◎ 937-4311
Sobiano Alvin M 938-1730
3011 Calpo Alfonso C ◎ 932-1325
3017 Klugh Cindy ◎ 932-8059
SW HARBOR LA INTERSECTS
3027 Osborn Robt H 937-8826
3031 Western Missions towing 935-3100
3041 Hart Robt
3204 Heckett (Stge Yd) 937-6774
3215 Thor's Towing & Auto Service 937-9740
West Seattle Towing 937-9740
White Center Towing 937-9740
City Towing Service 937-9740
3229 Thor's Towing Annex (Addl Sp)
3239 Thirty Two Thirty Nine Harbor Av SW Apts
1 Bylsma Douglas N 938-1851
3 Nelson
4★Houston Al
5 No Return
3252 G T Towing (Stge Lot) 938-4423
3310 Metaltek Mfg Co machinists 738-2130
Gregco Insulation insulation instlrs 932-2645
3321★Pascal David M
SW HINDS INTERSECTS
3400 Zandt Brass Foundry 937-1666
3405 Zandt Brass Foundry (Addl Sp)
3417 Osborn John E 935-5097
3418 Northwest Short Lines mfg 932-7027
3422 Vacant
30TH AV S W INTERSECTS

988
HARBOR LA SW —FROM 3027 HARBOR AV SW WEST

ZIP CODE 98126
3005 Moran Frank Z ◎
3013★Madonna David 935-3898
3014 No Return
3016★Gentile Patk 937-2651
3021 Apartments
A★George Suzanne
B★White Vincent
C★Parmell Dennis
D Vacant

981
HARDY ST S —FROM 6400 13TH AV S EAST

ZIP CODE 98108
S ALBRO PL INTERSECTS
14TH AV S INTERSECTS
STANLEY AV INTERSECTS
15TH AV S INTERSECTS
1505★Benson John 763-2908
AIRPORT WAY S INTERSECTS

339
HARLEY ST W —FROM 3000 W ELMORE ST NORTHWEST

ZIP CODE 98199
3113★Parge John 282-3424
3115★Beedon Richd 281-7696
3117 Hyldahl Douglas R
3123 Cope Ruth M Mrs ◎ 284-4353
3207 Seibel Henry W ◎ 283-7681
3223 Thompson Roger P ◎ 282-9529
33D AV W INTERSECTS

981
HARNEY ST S —FROM 6100 CORSON AV S EAST

ZIP CODE 98108
911 Peterson Robt N ◎
916 Blanken Christine K
921 Vacant
929 Seattle Wall Systems Inc distr 763-8890
934 Foster's Service auto repr 763-9580
940 Laucks Testing Laboratories Inc chem testing 767-5060
954 Vacant
962 Vacant
966 Martin John D ◎ 762-8329
972 Seattle Drug And Narcotics Cntr (Addl Sp)
976 Seattle Drug & Narcotic Center rehabilitation 767-0244

72
HAROLD PL NE —FROM 5300 NE 50TH ST NORTHWEST

ZIP CODE 98105
5002 Sleicher Charles A ◎ 524-8019
5006 Vacant
5007 Sterry John P ◎ 524-6770
5012 Beckwith Robt D ◎ 523-8715
5015 Frost D F ◎ 523-7014
5016 Fujikawa Kazuo ◎ 522-6869
5019 Godsey Larry G ◎ 524-4431
5022 Hall Clifford H ◎ 523-5992
5023 Turner Anne O Mrs ◎ 522-6185
5028 Thompson Gary J ◎
5029 Mountain Arnold H ◎ 527-1011
5036★Hansen Jeri ◎ 527-0352
5037 Roffman Roger A ◎ 525-1909
5042 Lough Sydney C ◎ 525-7281
5045 Vacant
5046 Di Julio Michl T ◎ 524-7378
5050★Cyphers Mark ◎
5051 Mc Aulay Roderick N ◎ 522-4645
5057 Lumsden Evelyn J ◎ 524-5546
5058★Bolles Robt C ◎ 523-1447
5063 Roe Bob ◎ 522-4506
5069★Heimbigner Barry L ◎ 523-4108
5070 Chard Ronald L Jr ◎ 522-2819
5075★Hennings David L 524-7559
5079 Business Efficiency Systems 522-9123
NE 52D INTERSECTS
50TH AV NE INTERSECTS

95
HARRIS PL S —FROM 2314 S BAYVIEW ST SOUTH

ZIP CODE 98144

101
S LANDER INTERSECTS
2707 Mc Carty Geo P ◎ 723-0113
2711 Ng Ling Chung 725-2257
2717 Huang Han Shui 722-4711
S MC CLELLAN INTERSECTS
2802 Calderon Arturo ◎ 723-7100
2803 Vacant
2807 Lee Lloyd H ◎ 725-7114
2808 Mizuhata Kiyoshi ◎ 725-9382
2812 Chang Sung Sang ◎ 723-4811
2818 Mays King D ◎ 723-4665
S FOREST ST INTERSECTS
2901 Vacant
2902★Sakda Chayphet 723-3024
2907 Vacant
2908 Allen Howard F ◎ 722-2964
2911 Jackson Leon M ◎
2914 Cook Robt ◎
2915 Porter Ernest R ◎ 725-2883
2920 Fields Howard ◎ 722-6578
2921 Colston Horace ◎ 722-4671
3001 Jones Doris 722-6808
3011★Hubbard Roosevelt V ◎ 725-3422
3019 Vacant
S WINTHROP INTERSECTS
3100 Hunter Cecelia
3104 Mayo Shirley
3110★Campbell Marcus 723-4332
3112★Bon Guez 725-7389
3115 Barnett Royland ◎
3116 Calhoun L 722-1955
3117 Kessler John M ◎ 722-4564
3120 Stone Audrey D Mrs ◎ 723-8882
3121 Pederson Pedro ◎ 722-1942
S HANFORD INTERSECTS
S HINDS INTERSECTS

970
HARRISON ST —FROM 400 QUEEN ANNE AV N EAST

ZIP CODE 98109
7 Strathmore Apartments Inc
1 Morrow Leo 282-9543
2 Bittenc Linda F
3 Drake Martin 284-2900
4 Southard C W 282-5899
5★Johner A S 281-9674
6 Cox Geo Harold 284-2382
10 Heiner Vivian

FAUNTLEROY AVE SW 1980

FEEK'S BEEPERS
"THE BEEPER PEOPLE"
TONE OR VOICE PAGING
405 Seattle Tower, (1218-3d)
Tel. 622-5950

"Men's Clothing & Furnishings"
Third and University Sts., Tel. 622-8755

4 Convenient Locations:
Aurora Village • Bellevue Village
1303-3rd Ave. • Tacoma • Also Spokane

• PACIFIC OUTFITTING COMPANY INC. •
• PACIFIC BIG & TALL SHOPS •

Kidder, Peabody & Co. Incorporated
Members New York and American Stock Exchanges
INVESTMENT BANKERS FOUNDED 1865
SEATTLE, PORTLAND, SPOKANE, NEW YORK, BOSTON, PHILADELPHIA, CHICAGO, LOS ANGELES, SAN FRANCISCO, ATLANTA & DALLAS
26th FLOOR, SEATTLE FIRST NATIONAL BANK BLDG. PHONE 628-8511

S FARRAR ST—Contd
5101 Matta-Diaz Ange L ◎ 725-6257
5105 Simmons Della W Mrs ◎ 723-7906
5108★Fearn M L ◎ 723-8074
5111 Piha Jake A ◎ 725-7082
5116 Denhart Paul J ◎ 723-0498
5117 Anconetani Bert F ◎ 723-9482
5120 Evans Barbara ◎ 723-8705
5121 Sherman Alton E ◎ 722-9251
5126 Jenkins Leotis ◎
5127 Smith Wm K ◎ 723-4275
5129 Geyer Geo ◎ 723-3132
5132 Go Fernando 723-5913
52D AV S INTERSECTS
5200 Huniu Esther Mrs ◎ 722-2526
5206 Christie Stanley P ◎ 722-2585
5207 Surveli Robt H ◎ 725-8780
5209 Simmons Wm C ◎ 723-1313
5217★Via S 725-0648
5221 No Return
5224 Lamantes Vincent L ◎ 722-4007
5229 Russel Sylvester ◎
5230 Winchell E P ◎ 723-9361
5233 Tossavainen Raimer ◎ 722-3946
5236★Mc Cambridge Vivian ◎ 723-7143
5237 Macias Fred L ◎ 723-2235
5242 Knigge Geo ◎ 723-8658
5243★Johnson Jim 725-6015
5248 De Leon Gordon ◎ 723-5321
54TH AV S INTERSECTS

287

FARWELL PL SW —FROM 3744 SW CLOVERDALE SOUTH

ZIP CODE 98126
8600 Oppermann Mildred H Mrs ◎ 937-1938
39TH AV SW INTERSECTS

285

FAUNTLEE CREST SW —FROM A POINT NORTH OF SW DONOVAN SOUTH 1 EAST OF CALIFORNIA AV SW

ZIP CODE 98136
8501 Colby R C 932-1275
8504 Nunn Robt T ◎ 938-5062
8509 Fitzgerald Marion D Mrs ◎ 937-2646
8512 Luth Rolf C ◎ 932-2031
8514 Baker Ernest ◎ 935-7030
8515 Blondin John Q ◎ 935-0265
8520 Ellison Sandy A Mrs ◎ 937-2966
8550 Schau Ralph T ◎ 935-9118
8556 Frederick Wesley G ◎ 937-8293
8560★Medeen Carl T ◎ 932-1097
8566★Kintz C A II ◎ 937-1716
8600 Le Duc Philip J Jr mfr rep ◎ 935-9102
8601 Wallen Floyd E ◎ 932-7585
8621 Maness Hollis ◎
8622 Gruble Edw J ◎ 937-2311
8624 Brenner Frank F ◎ 937-6241
8626 Vacant
8627 Dixon Raymond T ◎ 932-4460
8628★Himmelman Gayle Mrs ◎ 938-1915
8630 Merlino Gary M paving contr ◎ 935-1716
8635 Nay David ◎
8636 Jones Donovan W ◎ 937-6228
8639 Coon W Emmett ◎ 932-3167
8645 Robinson Lawrence W ◎ 935-8787
8653 Connor James K ◎ 937-8896
8659 Huntley James C ◎ 937-3249
SW DONOVAN INTERSECTS
8703 Cunliffe Loren W ◎ 935-0354
8711 Burdett James R ◎ 932-2083
8712a Caston Donald L ◎ 937-2714
8712b Vacant
8717 Wieand Raleigh C 932-8527
8720 Proudfit W G ◎ 937-5397
8724 Hall Lorraine Mrs ◎ 935-6084
8727 Holsman Keith S ◎ 938-4402
8731★Littell Edw O ◎ 935-6675
8732 Urlevich Wm G ◎ 935-1032
8736★West Morgan R ◎ 937-8410
8737 Roberts Edw J ◎
8742 Maples John M ◎ 937-1625
8746 Garvey Michl J ◎ 937-3366
8750 Griffin Robt R ◎ 938-1477
SW CONCORD INTERSECTS
CALIF SW INTERSECTS

221

FAUNTLEROY AV SW —FROM 2300 HARBOR AV SW SOUTH AND SOUTHWEST

ZIP CODE 98126
2337 Pottorff Chris A 937-8799

223

SW LANDER ST INTERSECTS
SW STEVENS ST INTERSECTS
3000 Castle Dorsey M ◎ 937-1851
3004 Munroe Monty ◎ 932-3507
3010 Moran Julio 937-8741
3012 Hunt Maxwell T ◎ 932-6606
3023★Northcraft Park 938-3062
3027★Fives Linda M ◎ 935-6589
★Zeron Earl 937-8314
3033★Yamamoto Dale S ◎ 932-3057

285

FAUNTLEROY PL SW —FROM 4700 SW THISTLE SOUTHEAST

ZIP CODE 98136
8410 Pryor Lester A ◎ 937-0335
8416 Parker Arth J 935-8708
8424 No Return
8430★Harris Charles H 935-7844
8460 Terry Duane T 938-1200
8470 Campbell Ezra A ◎ 932-8013
8478 Poole Edward R ◎ 935-4289
SW CLOVERDALE ST INTERSECTS
8600 Escame P D 938-5605
8601 Talbot Richd L ◎ 935-9354
8612 Davis Cecil W ◎ 935-1760
8615 Grainger Michl ◎ 935-4525
8616 Silvaggio Peter ◎ 932-2819
8626★Vornbrock Danl
8627★Paul Charles B 937-7112
8630 Durflinger Joyce S ◎ 932-2477
8635 Vinson Loren O ◎ 932-5985
8636★Marks Elliott 932-1933
8640 D'Acquisto Victor H ◎
8644 Johnson Einerd E ◎ 935-0309
SW TRENTON ST INTERSECTS

239

FAUNTLEROY WAY SW —FROM INTERSECTION OF SW HINDS AND SW SPOKANE STS SOUTH

ZIP CODE 98126
3933★O'Connor Wm L ◎ 935-3683
★Sessions Wm C 938-5864
★Smith Tillman R 935-5911
3940 Warner Ken S ◎ 935-5863
SW ANDOVER ST INTERSECTS
4005 Bauer Orville R ◎ 932-2126
4009 De Cicco J 937-8887
4015 Sawyer L A ◎ 932-6563
4019 Larson John E ◎ 932-2155
4023 Jones Clyde H 938-5766
4027 Wagner Valda B ◎ 932-5272
4031★Schrock Eliz M Mrs ◎ 935-9887
4035 Vacant
4039 No Return
4043 Sexton Richd ◎
SW DAKOTA ST INTERSECTS
4101★Harvey Francis L 938-0683
4105 Allen Annabelle M Mrs ◎ 935-2543
4107★Taylor Jean ◎
4115 Mc Watters A B ◎ 937-8164
4117★Petersen Wm C 935-6086
4121 Rehm Richardson ◎ 938-4121
4129 Strom David A ◎ 937-5526
4135 Weer Carl L ◎ 932-0616
4141 Root F H ◎ 937-5461
4145 Leskovar C A 937-5140
4147 Buck Theo G ◎ 938-0073
35TH AV SW INTERSECTS
4151 Hudson Oil Co Inc gas sta 932-9608
4159 B C Cabinet Inc 935-6237
AVALON WY SW INTERSECTS
4415 Tervo's Mini Mart 938-1496
4417 Fred's Quality Freezer Meats 932-9854
4421 Lord Fuantleroy's tavern 937-1750
4425 House Of Kleen The clo cleaners 935-4560
4440 Vacant
4441 O K Tire Stores 932-7900
4457 Midas Muffler Shop 937-1950
4480 Rossoe Oil Co fuel 932-1200
Westside Auto Glass glass installation 935-2622

245

SW OREGON ST INTERSECTS
37TH AV SW INTERSECTS
4500 Wardrobe Cleaners 932-0345
4518 Ochsner Bob Cars 935-3322
4520 Glass Art Studio stained glass dlr 937-4978
4527 Huling Radio 938-6160
4528 West Seattle One Hour Martinizing 937-5959
38TH AV SW INTERSECTS
4545 Huling Bros Buick-Opal Co 938-6100
4550 Young Men's Christian Assn (West Seattle Br) 935-2270
4580 Gene's Mobil Service 938-0836
ZIP CODE 98116
39TH AV SW INTERSECTS
SW ALASKA ST INTERSECTS
4713 White Spot Coffee Shop 932-1138
4722 Huling Mazda auto sls 938-6161
4736 Sherod W D ◎ 937-3476
4740 Houston Jim Ford (New Car Lot)
4754 K C Motor Parts auto access & parts-ret 937-2366
4755 Houston Jim Ford Inc autos 932-0700
4756 State Farm Insurance Co 935-0499
SW EDMUNDS ST INTERSECTS
4800 Under Constn
4801 Jim Houston Ford Inc (Used Cars & Truck Lot)
4815 Thunderbird The 935-6057
15 Allen N Z 935-1789
16 Swanson Eleanor B Mrs 935-7353
17 Woods Leo M 935-8198
18 Williams Marilyn B 938-1248
19★Zimmerman Thelma 937-9853
20★Fay Bonnie 283-8230
21★Steen Richd
22★Borgen Joanne
23★Farrell Don
24 Nailau Joseph 938-4314
25 Mc Conneley P J 932-5436
26 Greenwood Paul
27★Baumann Bea
28 Benna Ernesta 935-6017
4821 Apartments
1 Claus Anna 935-9472
2★Johnson Ray E
3★Adams Ed
4 Freeberg Raymond 935-6057
5 Smith Vickie
6 Joyner Shirley H 932-2787
7★Bojko Olga C
8★Foster Richd
9★Langston Linda
10 Vacant
11 East Douglas A 935-2142
12 Mc Conehey Mark A 937-9089
13★Christopher Art
14 Gibbs Forrest Jr 932-1840
4831 Vacant
4832 Vacant
4835★Carter C Edw
4837 Forster Roland H 935-8300
4841★Sanders Junita
4842 Vacant
4843 Stieler Robt 937-5900
4844 Shields Brad 937-6575
4845 Mc Claire Eileen 932-3942
4847 Davis Dale R ◎ 935-5059
4848 Gruesing Margt F 932-9050
4849 Albony Chuck
4850 Mc Kay John R ◎ 937-3556
4851 Mc Claire Ken
4856★Garberg Bonnie 937-8984
4857 Dorchester Apartments The
1★Reid Bruce 938-3001
2★Greendale Tom
3 Vacant
4 Shoemaker G M 935-1911
5 Steele Clyde F 932-5745
Perazzo Ron
7★Roberts Claire 937-0065
8 Bennett L M 935-8037
9★Morse Steve 937-7086
10 Montoya Carlos H 937-4562
11★Swanson Mark
12★Albert Joellen 937-2381
4858 Humphries Geo F 935-1096
SW HUDSON ST INTERSECTS
ZIP CODE 98136
5000 Armstrong Charles T 935-9732
5003 Kreis Robt
5005 Livesay Ruby R 937-8023
5008 Santos Fernando R 937-8810
5009 Chisholm Doug M 932-5555
5011 Crisp Alex C ◎ 932-3695
5012 Miller John M ◎ 935-7743
5015★Howell Roy
5016★Nelson Garth 938-3682
5017★Krzeszowski Emory
5020 Vacant
5021★Mc Murry Scott 937-1033
5023★David Kirk ◎ 937-3097
5024★Redeker Renee 937-8565
5027 Shapiro David 935-1183
5029★Cover W P 935-2306
5030 Vacant
5033★Edminster Cindy 937-7986
5034★Heart Ken
5035 Vacant
5039 Dron Timothy J ◎ 938-1349
5040★Yun Yong K 938-5814
5041 Primozich Jeanne 937-2118
5044 Lynch Leslie D ◎ 937-3356
5045★Webb Robt A 937-3029
5047 Petterson Arvid
5048 Vacant
5049 Kirkpatrick Kathleen M
5051 Vacant
5052★Gunther Chris 938-1628
5053 Herrick Arth G 937-5718
5055 Lorentzen Roy W ◎ 932-9066
5058 Inboden John C ◎ 937-5921
SW DAWSON ST INTERSECTS
5200 Sharon Lynn Apartments 935-3807
1★Bryce Cindy 935-8680
2 Jerochim Terry B
3★Burnett Shirley
4★Hernandez Nancy
5 Vacant
6★Kelly Ralph 937-4053
7★Zimmer Derek 935-3807
8 Berett Jas A 937-5721
9 Brumbaugh C J 937-1348
10★Sweeney Julie 937-7071
11★Brehio Dean 938-0209
12★Keski Linda G 937-2091
14 Vacant
5203★Shell Geo 932-7034
5207 Stark Leonard E 932-5332
5211 Lund Seymour B ◎ 938-4320
5214 Nelson E A Mrs ◎ 932-0884
5218 Vacant
5219★Ivy Don
5221 Custom Sound Design Co stereo equip 937-9411
Richardson Kevin ◎ 937-9411
5224 Hanson Lawrence A ◎ 937-4618
5229 No Return
5233 Wells Helen V ◎ 935-5392
5237★Bosch Tami
5251★Jensen Greg 935-3073

255

SW BRANDON ST INTERSECTS
5401 Kowatz Geo J 935-7307
5403 Szuba Henry J ◎ 938-1253
5407 Lunt Richd V 937-1682
5411 Matava J 937-4164
5413 Ludnin Madeleine 935-8894
5416 Lesse Nerris E ◎ 937-7158
5417 Ketchum Irene P Mrs ◎
5418★Prettyman Thos
5420 Stretz Andrew J ◎ 937-5298
5422★Galbraith Jan R 938-4479
5423 Kelly John ◎ 937-9622
5424★Wiley Carolyn P 937-4057
5426a Vacant
5426b★Greenslade Michl 937-6618
5427 Olsen Jack M ◎ 937-6132
5428 Ramey Rose 937-8492
5430 Goins Thos C 938-1456
5431 Teppner Wm J
5432a Nelson E 935-6970
5432b Evans Dorothy I
5434★Schutzler Gene D 935-8837
5437 Under Constn
5438★Caulk Dorothy 935-6209
5440a★Engman John F 937-0590
5440b Benbow Robt B 935-5603
5442★Brookshire Dudley
5446 Apartments
1★Owens R D 938-4018
2 Kano Patsy
3 Freese Earl A 932-9339
4 Finney Earl L 937-1309
5 Schultz Bret M 937-2968
6 Kemp Michl
7 Cosgrove C M 935-6125
8★Spores Beldon A Jr 937-4235
9 Smith Vicki J 935-9027
10 Johnson Carrie B 938-3440
11★Gardener Roger
12 Meeks Joyce 932-9354
5447 Coghill Esther Mrs ◎ 935-5924
5449 Neef John
5451★Holmes David W
5453★Dinamore Sandra
5454★Wilson D R 932-4098
5457★Padre Jayne 938-0057
SW FINDLAY ST INTERSECTS
5600 Greenleaf Apartments 937-4568
1 No Return
2★Personette Velma B 935-7230
3 Walden Reino 932-5910
4 Vacant
5 Jonasson G 937-6098
6 Elliot Harold D
7 Reinbold Howard H 937-4568
8★Thompson Oscar
9 Lake Wm
10 Clark Walter J Jr 937-6481
11★Munroe Virginia M 937-3887
12 Alexander Gary P 932-3726
14★De Armond Tony 935-5927
5601 Johnson Melani R ◎
5607 Horvath Leonard A 938-2983
Miller R G 935-2196
5610 Leahy Thos H ◎ 932-2571
5611 Wenstrom Tina A Mrs ◎ 932-9534
5616 Smith C A ◎ 935-2472
5617 Herold Robt F ◎ 937-5823
5620 Goodman Elsie Mrs ◎ 932-8872
5621 Rhodes Eug ◎ 937-4116
5624★Beckenbaugh Richd A 938-1650
5627★Minaker D H
5628 De Corte Leon F ◎ 932-4113
5631 Apartments
1 Steiner J J 935-3852
2 Vacant
3★Zedonik Edw J 932-4454
5634★Nichol Ann 932-6421
4 Bendixsen C 935-6557
5★Hope M T
6★Bellamy Randy
7★Thomas Ivar J
8 Wilt Gary W 937-1335
9★Seilheimer John A
Pitcher J Michl 932-6215
5640 Vacant
5644 Rice Wallace ◎ 935-0115
Clark Carol 932-0361
5648 Ramsey C R 937-2411
5652 Vacant
5655 Shear Artistry 935-1211
5656 Fauntleroy Apartments
1 Dinsmore Roy D 937-1974
2★Krantz Jenny 937-8095
3★Lorezoa Nelson A 935-3410
4 Vacant
5★Dunn John C 938-4938
6★Barnard T L
7 Sorby Milton L 932-2991
8 Lee Kang 935-4473
9★Moeller S C
10★Hanlen R L
11★Vest Roy A
12★Bjorke Orland 937-3242
SW JUNEAU INTERSECTS
5915 Neville Walter 937-5138
5916★Mc Pherson Gordon M 935-3786
5917 Mc Gibbon Terrence 937-5130
5918 Helbick Muriel 938-5026
5919★Godfrey Joel R 937-0846
5921 Sterley R E 932-5626
5926 Hackert Apartments 935-2550
1★Mandrick N M
2 Vacant
3★Benham Helen
4★Rutter David P 932-1222
5★Rogers Rodney
6★Gherman S W
7 Enbom R 935-2550
8 Vacant
9★Freeman Roy
10★Scholl Steph P 938-4006
11 Evans Phyllis J 937-0991
12 Aprille Allen 937-4675
5929 Larson Glenn G ◎ 935-3719
5932 Vacant
5935★Buswell Clint 932-7429
5937★Dragovich Danl
5939 Williams Sidney ◎ 937-9359
5940★Grieb Sam 932-2207
5941★Anderson Bud 937-7990
5942★Olson Scott F 932-1620
5944★Johnson David G 937-5323
5945 Johnsen A M ◎ 935-2944
5948★Curciss David 932-5267
5949 Reeves Philip K ◎ 937-2453
5952 Thomson Lola A Mrs ◎ 937-3120
5953 Briggs Millie Mrs 932-5115
5956 Apartments
1★Larson Robin E 937-5152
2 Bushaw Ronald 937-7512
3 Laguna Joseph A 937-2113
5959 Gilmore Apartments 285-0450
1★Boehmer Jean
2★Betcher Rudolph H 937-4406
3 Cook K 935-2051
4★Raymond Linda 937-3751
5 Vacant
6★Lippe M
7★Lucas Bruce R 935-3422
8 Vacant
9★Bowman S L 938-5969
10★Eisen N J 938-2072
11★Carver Richd L 935-4339
12★Beck M K 935-3979
5962 Vacant
SW RAYMOND ST INTERSECTS
6005 Peters Douglas P ◎ 935-0973
6007★Carlson Gary 932-6193
6008 Vacant
6012★Schillinger Brandon L 937-5861
6013★Steele Geo
6016 Rice Josephine P Mrs ◎ 937-3094
6017 Howard Jay 937-4996
6020★Gilstrap Mark W 937-6710
6020½★Sider Donna 938-5648
6021 Taylor Martin E ◎ 938-0210
6026 Marzullo Joseph ◎ 937-9788
6026½ Kennedy Lydia
6027★Renaa H
6030 Flamingo Apartments 937-6984
1 Chisman Larry S 938-0489
2★Pregdorff Don C
3★Arbou Pat S 432-2141
4★Dang Duong 932-7071
5 Cogdill Steve
6 Tapia Mark 937-6984
7 Saunes Alv P 935-3565
8★Berry Chas 937-2007
9 Ondrejack Robt L 932-6493
10 O'Farrell Bridget 937-8840
11★Roll Tina 932-0628
12 Vacant
6033 Gorthy Walter W ◎ 937-2947
6037 No Return
6042 Kivett Doris M 937-0462
6043 Starr Berdlea ◎ 935-4778
6044 No Return
6047 Gagne Ralph D ◎ 932-7055
6050 Marsh L D 935-0587
6051★Choe Yong Loo ◎ 932-4240
6052 Turgeon E A 937-4332
6054★Kurkland Sandra
6055 Johnson Anna E Mrs ◎ 932-4390
6056 Kuhn Connie M 937-8918

261

SW GRAHAM INTERSECTS

HARBOR AVE SW 1980

THE AUSTIN COMPANY
DESIGNERS - ENGINEERS - BUILDERS - INDUSTRIAL PLANTS - COMMERCIAL BUILDINGS
800 S.W. 16th ST. RENTON, WASH. TEL. (206) 226-8800

HARBOR AV SW—Contd
405s Enyeart Carl G @ 935-0656
406s Kegley Thos @
BROOKS AV SW INTERSECTS
36TH AV SW INTERSECTS
FAIRMOUNT AV SW INTERSECTS
1900 Vacant
1936 Beach Broiler restr 937-1936
Hraska Joseph T 938-3846
1937 San Jose Steel Co Inc (Seattle Fence Div) mfrs 937-7216
2130 Trans Alaska Fisheries 938-1886
Paint Elliott Marina boat sls 927-0587
2139 Bishop Leo A @ 935-2104
2141 York V J 937-6913
2159 Vacant
2159½ Vacant
2161*Veuedatti Renee
2167 Weber Bruce A 935-4334
2171 Reeder Construction Company genl constn 932-6651
2255 Burhans-Sharpe Co mfg agts 932-1030

968
SW LOTUS AV INTERSECTS
2300 Vacant
2316 Industrial Transport Inc trucking 937-7595
2317*Bernert Charles H 932-2056
2325 Russell Steven P 938-3733
2328 Herr Homes Inc bldg contr 935-5202
Herr Remodeling Inc 935-5202
2400 Herr Lumber Inc lbr & bldg sup 935-9711
Dorco Inc whol bldg matl 935-9711
2411*Griswald Chuck @
2419 Thompson Harold J @ 938-0160
2423 Mc Cambridge Bill 937-5995
Preslar S 925-2347
2501 Climate Control Screen Products 935-5005
2645 Re-Wey Recycling waste paper 937-3604
SW FLORIDA INTERSECTS
SW LANDER INTERSECTS
3001 Cabaccang Alex C @ 937-6243
3003 Thornton Doreen M Mrs @ 932-2210
3009 Perez R 935-5176
3009½ Bautista Marian C @ 937-4311
3011 Calpo Alfonso C @ 932-1325
3017 Perez Gregorio Jr 932-5528
SW HARBOR LA INTERSECTS
3027 Osborn Robt 937-8826
3031 Wiedenhoft David 932-8888
Western Dispatch Service towing 935-3100
My Answering Service 935-3100
Turtle Frog School Of Music The 935-3100
3041 Cornish Perry
3215 Thor's Towing & Auto Service 937-9740
West Seattle Towing 937-9740
White Center Towing 937-9740
3229 Vacant
3239 Apartments
1 Viboch Robt 938-0194
3 Melvin Maggie A 937-9253
4*Bowen Steve R
5 Murphy John D 937-0241
SW CITY VIEW INTERSECTS
3308 Cycle Industries Corp bicycle 932-3302
3310 Aero-Swage mfg airplane parts 938-2342
Metallic mach shop 938-2130
3310½*James P
3314 Vacant
3321*Cadman Edw P @ 935-2388
SW HINDS INTERSECTS
3400 Zandt Brass Foundry 937-1666
3405 No Return
3417 Osborn John E @ 935-5097
3418 Vacant
3422 Vacant
30TH AV S W INTERSECTS

968
HARBOR LA SW —FROM 3027 HARBOR DR SW WEST

ZIP CODE 98126
3005 Moran Frank Z @
3013 Branica Mark A
3014 Moore Wm H @ 932-3622
3016 Crowley W
3021 Apartments
A Vacant

981
HARDY ST S —FROM 6400 13TH AV S EAST

ZIP CODE 98108
S ALBRO PL INTERSECTS
14TH AV S INTERSECTS
STANLEY AV INTERSECTS
15TH AV S INTERSECTS
1505 Vacant
AIRPORT WAY S INTERSECTS

939
HARLEY AV W —FROM 3000 W ELMORE ST NORTHWEST

ZIP CODE 98199
3113*Sylvester Edw F 284-2722
3115 Vacant
3117*Hyldahl Douglas R
3123 Cope Ruth M Mrs @ 284-4353
3207 Seibel Henry W @ 283-7681
3223 Thompson Roger P @ 282-9629
33D AV W INTERSECTS

981
HARNEY ST S —FROM 6100 CORSON AV S EAST

ZIP CODE 98108
911 Peterson Robt N 762-3027
916 Blanken C K 762-6773
921 Rap-I-Form N W Corp concrete forms 762-6172
934 Foster's Service auto repr 763-9580
940 Vacant
954 Medina Pete 763-0877
962 Vacant
968 Martin John D @ 762-8329
976 Seattle Drug & Narcotic Center rehabilitation 767-0244

72
HAROLD PL NE —FROM 5300 NE 50TH ST NORTHWEST

ZIP CODE 98105
5002 Sleicher Charles A @ 524-8019
5006*Kiang Heng Pin @ 525-0605
5007 Sterry John P @ 524-6770
5012 Beckwith Robt D @ 523-8715
5015 Frost D F @ 523-7014
5016 Fujikawa Kazuo @ 522-6869
5019 Grupe Lloyd C @ 522-5849
5022 Hall Clifford H @ 523-5992
5023 Turner Arth F @ 522-6185
5028 Thompson Gary J @ 523-9206
5029 Mountain Arnold H @ 527-1011
5036*Davis Sterling E @ 527-7077
*Taylor Bonnie S 527-1643
5037 Roffman Roger A @ 525-1909
5042 Lough Sydney C @ 525-7281
5045 De Lee Clarence B @ 523-3911
5046 Di Julio Michl T @ 524-7378
5050 Martin Marie L Mrs @ 522-7949
5051 Mc Aulay Roderick N @ 522-4645
5057 Lumsden Evelyn J @ 524-5546
5058 Bolles Robt C 527-1775
5063 Evenson Wm W @ 523-4109
5069 No Return
5070 Chard Ronald L Jr @ 522-2819
5075 Johnson Dudley W @ 523-0191
5079 Slough Y Lani @ 522-9123
NE 52D INTERSECTS
50TH AV NE INTERSECTS

95
HARRIS PL S —FROM 2314 S BAYVIEW ST SOUTH

ZIP CODE 98144
S WAIT ST INTERSECTS

101
S LANDER INTERSECTS
2707 Mc Carty Geo P @ 723-0113
2711*Ng Ling Chung 725-2257
2717*Norris M A 723-8579
S MC CLELLAN INTERSECTS
2802 Washington Mary H Mrs @
2803 No Return
2807 Lee Lloyd H @ 725-7114
2808 Mizuhata Kiyoshi @ 725-9382
2812 Chang Sung Sang @ 723-4811
2818 Mays King D @
S FOREST ST INTERSECTS
2901 Brown Lillian Mrs 722-1477
2902 Hui Fatk @ 722-3832
*Liene Kieu Nong 725-5321
2907 Turner Billy Mrs 725-4557
2908 Allen Edward F @ 722-2964
2911 Jackson Leon M @ 723-6495
2914 Vacant
2915 Porter Ernest R @ 725-2883
2920 Fields Howard @ 722-8578
Fields Rhonda J 723-6580
2921 Colston Horace @ 722-4671
3001 Jones Doris 722-6808
3011 Pittmon Wm H @ 725-6159
3019 Capers Roy L @ 722-2794
S WINTHROP INTERSECTS
3100 Williams Bruce G 723-5143
3104 Johnson Brian 723-2967
3110 Shelstad Kim 723-7420
3115 Barnett Royland @ 723-9632
3116*Hayes James 723-6943
3117 Kessler John M @ 722-4564
3120 Stone Audrey D Mrs @ 723-8882
3121 Paderes Pedro @ 725-5051
S HANFORD INTERSECTS
S HINDS INTERSECTS

970
HARRISON ST —FROM 400 QUEEN ANNE AV N EAST

ZIP CODE 98109
7 Strathmore Apartments Inc
1 Mc Kee Clarence T
2 Bittenc L F
3 Drake Martin Donald 285-6337
4 Southard C W 282-5899
5 Lacsoul Jay 282-9797
6 Cox Geo Harold 284-2382
10 Heiner Vivian
11 Grenstad Adolph
12 Shubic John L 285-3026
14 Cramer Athena E 282-5282
15 Brydson Wm 284-0846
16 Haverty Richd 284-5995
17 Johnson Josephine O Mrs
18 Craycraft Rosco G 284-4159
19 Moreland Ted
20 Morgan Robt 285-7920
21 Burnside Forrest D 284-6980
22 Trotter Arth Mrs 282-5842
23 Ruana Florence N
24*Malone M
25 Palmer Phyllis C Mrs @ 284-7449
26*Deford B
27 Kovich S M 283-3437
28 Mallahan Joseph R
29 Vacant
30 Watters Linda A Mrs 282-4606
31 Brackett J Raymond 283-8454
32*Mc Crackin M
33 Smith Dessie G 285-4781
34 Nieto James 283-3174
35 Bushong Dean W 284-6980
36 Vacant
37 Mc Kee Everett 284-1329
38 Meins Henry M 282-2548
39 Bushong Wm
STREET CONTINUED
10 Century Building
ROOMS
200 Brainham Inc pub reps 284-0256
201 Vacant
203 Vacant
205 Hunt Laurason T lwyr 285-1652
205 Omni Group Inc real est 284-1664
300 Thomas Advertising Group adv agcy 282-2800
306 Lyshol Robt A acct 282-0435
309 Labor Hall Bulletin Board adv agcy 284-0199
300 Thomas Advertising Group 282-2800
311 Enterprise Development Co Inc land development 284-4433
311 Highland View Investment Co 284-4433
311 Seattle Homes land development 284-4433
311 Sunnysites land dvlprs 284-4433
312 Business Factors Inc finance 284-5955
312 Commercial Finance Of Seattle finance co 284-5955
405 Minar & Northy cpa's 282-2666
26 Dalmasso Apartments 284-1549
101 Sandborg Lucile M 283-3829
102 Des Rosier Lizzie G 284-7124
103 Holmes Christine 282-9388
104 Vacant
105 Hawkins Henry 283-9773
106*Huertas Michl A 282-0136
107 Cambell Danl S 284-0244
108*Noylon F @
108*Mc Mahon R
109 Meligan Edna E 282-6119
201 Johnson Frank M 282-8953
202 De Rosier Ruth 284-7124
203 Engelbert Reider S 284-1877
204 Ogle Rose M Mrs 284-8706
205 Mendelson
206 Duffy Thos J 282-1432
207 Self Robt E 282-7254
208 Woodin Lucille A 284-1912
209*Shahlan M 283-8193
210 Copeland Robbie
301 Aune Lena 284-4402
302 Hawkins Dorothy W 285-3926
303 Vacant
304 Vacant
305 Babeck Mary 284-5235
306 Swedberg Carl
307 Miles J Della 284-0579
308 Talcott Frances D Mrs 284-0784
309 Russell Minnie F Mrs 283-8516
310 Clark Phillis 284-2397
1ST AV N INTERSECTS
305 Center House 625-4227
Rooms
101 Research & Development genl resrch 625-4776
104 Seattle Arts Commission 625-4223
105 Seattle Center (Special Activities) 625-5050
105 Bumbershoot 625-5050
106 Seattle Arts Comn (Addl Sp)
109 Bond Issue (Ofc) 625-4348
110 Century Souvenirs Inc
112 Washington State Cultural Enrichment Program 622-7491
116 Stge Rm
Floors
1st Fl German Shop clo gift-food import shop 624-5514
1st Fl Chinese Pagoda chinese gifts
1st Fl Kuwabe-Japan Shop gifts 622-8712
Jones Fantastic Museum amusement 682-1286
1st Fl Miguel's Glass Blowing hand blown glass items 622-9944
1st Fl Scandinavian Imports gift shop 682-6015
1st Fl City Dept Of Seattle Center (Security Guard Ofc) 625-4245
1st Fl Seattle Center (Display Hall) 625-4227
1st Fl Seattle Center Exhibition Hall 625-4227
1st Fl Sil-La Trading Co gift shop 682-2451
1st Fl Thailand Shop 624-0990
1st Fl International Bazaar amusement 624-8466
1st Fl Century Souvenirs Inc 624-8466
1st Fl Bermudez Philippine Imports 623-1150
1st Fl Card Shop The greeting cards 624-8466
1st Fl Swiss Chalet snack bar 682-6966
1st Fl Hong Kong & Taiwan Shop imports 624-7999
1st Fl House Of Holland imports 682-8239
1st Fl Winsome Trading Inc souvenirs 622-7272
1st Fl India Shop imports 622-3663
1st Fl Spanish Shop gift shop 622-3441
1st Fl Antique Pianos (Gallery)
1st Fl Lay Cee Corp linen sls
1st Fl Vacant
1st Fl Murata Cultured Pearl Co imports 623-8190
1st Fl Northwest Trading Post genl mdse
1st Fl Morocco Shop imports 623-5754
1st Fl Celtic Shoppe imports 622-1661
1st Fl Swanberg C Co novelties &jwlry
1st Fl Souvenir Booth The novelties
1st Fl Top Drawer Shirt Shop 622-1405
2d Fl City Dept Of The Seattle Center (Genl Ofcs) 625-4227
2d Fl City Dept Of The Seattle Center (facilities support) 625-4247
2d Fl City Dept Of The Seattle Center (Admn Serv) 625-4251
2d Fl City Dept Of The Seattle Center (contracts & concessions) 625-4251
2d Fl City Dept Of The Seattle Center (Personnel Ofc) 625-4251
2d Fl City Dept Of The Seattle Center (Tech Serv) 625-4247
2d Fl Food Circus Court food concession
2d Fl Belgian Waffle House food concession 623-0275
2d Fl Burger Bar concession 682-7820
2d Fl Chinn's Tea House food concession 624-0226
2d Fl Corned Beef restr
2d Fl Der Garten restr
2d Fl Man Bites Dog food concession 624-2842
2d Fl House Of Japan food concession 622-4213
2d Fl Mongolian Steak House concession 622-4213
2d Fl Little Luigi's Italian Foods Inc concession 624-1176
2d Fl Orange Julius restr 622-6710
2d Fl Little Bavarian Deli 623-3022
2d Fl Pic-N-Basket food concession
2d Fl Pie Pantry baked gds 622-8437
2d Fl Taco Villa food concession
2d Fl Ye Old Hickory Rib Pit food concession 623-6989
2d Fl Yonny Yonsons sandwich & yogurt stand 622-2243
2d Fl Yukon Jack's restr 682-1878
2nd Fl Wet Whiskers The coffee tea & ice cream 624-8858
3d Fl Earl Of Sandwich food concession 624-6195
3d Fl Kitchen 'n Kids toys & kitchen ware 624-0943
3d Fl Teresa Apartment Shop imports 682-2624
3d Fl Sports Connection The gifts 622-9362
3d Fl Kashaman Hakim rtl pakistan handicrafts
3d Fl Parfumerie perfumes 682-4441
3d Fl Candy Pot
3d Fl Sundance Photo Parlor old fashioned portraits 682-0893
3d Fl Okuda Jewelers 682-1044
3d Fl Olde Mother Hubbard's gift boutique 624-0636
3d Fl Seattle Center Souvenir & Gifts
3d Fl Wood & Straw Shop gifts 283-4665
Coliseum North Court amusement places 625-4227
Coliseum South Court (Whse)
Flag Plaza Pavilion 625-4227
Horiuchi Amphitheatre 625-4227
International Fountain Mall amusement 625-4227
Memorial Plaza 625-4227
Nisqually Room rental area 625-4227
Northwest Craft Center Inc arts sls 624-7563
Northwest Square 625-4227
Olympic Room (Meeting Rm)
Plaza Of The States amusement places 625-4227
Rainier Room
San Juan Room
Seattle Art Museum Modern Art Pavilion 447-4795
Seattle Center Arena 625-4227
Seattle Center Coliseum 625-4227
Seattle Monorail 625-4241
4th Fl Seattle Opera Assn 447-4700
Seattle Playhouse 625-4227
4th Fl Seattle Repertory Theatre 447-4730
Snoqualmie Room rental area
Seattle Symphony Orchestra 447-4700

971
BROAD ST INTERSECTS
TAYLOR AV INTERSECTS
565 City Light Relay Section
6TH AV N INTERSECTS
601 Parking For A A A (Automobile Assn Of Am)
AURORA AV N INTERSECTS
701 King Broadcasting Co (Ofcs)
715 Vacant

972
DEXTER AV N INTERSECTS
8TH AV N INTERSECTS
757 K I N G Broadcasting Co (Addl Sp)
760 Collins Draperies Inc mfgr 622-8471
800a Brown Bunny
800b Croke Arth G 624-6415
800c Vacant
800d*Tang Rien T 623-1620
804a Gendro Steph L 682-7529
804b No Return
804c*Muller Jeffrey K 622-5745
804d Vacant
810a Vacant
810b*Gardner Steph 623-4487
810c*Lovelace Jane L 622-9895
810d Vacant
811 Washington Regional Libry-Blind-Physly Handicapped 464-6930
Radio Reading Serv 464-6930
815 Account Control Corp est mgmnt 682-8877
Buchanan John P @ 682-8877
9TH AV N INTERSECTS
901 Athletic Supply Co sporting goods 623-8972
905 Sunbeam Appl (Lawn Mower Serv)
910 Nail Auto Parts Assn (Whse)
WESTLAKE AV N INTERSECTS
958 Firestone (Whse)
959 Teak International whol furn 623-2979
NP RY TRACKS CROSS
TERRY AV N INTERSECTS
BOREN AV N INTERSECTS
1114 Thompson Steven D Rev
1114½ Vacant (3 Hses 1114½-16½)
1118 Royer Robt
1118½ Karpinsky M
1120 Vacant

974
FAIRVIEW AV N INTERSECTS
1155 Marine Fireman union hall 622-6326
1165 W R Communications 622-7477

EDI ENVIRONMENTAL RESEARCH & DEVELOPMENT CORPORATION
18000 Pacific Highway South, Suite 1115
INVESTMENTS SECURITIES
Tel. 244-0080

SHORELINE SAVINGS
Telephone Sc... Flightcraft

FAUNTLEROY AVE SW 1975

Manufacturers of: Reinforcing Bars ★ Merchant Bars ★ Suppliers of Welded Wire Mesh

FAIRVIEW AV N—Contd
THOMAS ST INTERSECTS
306 Forde Motion Picture Laboratory sups & processing 682-2510
Industrial Photo Products Northwest whol & mfg 682-2510
Watton Edw Enterprises Inc sls of ind photo equip 682-2510
311 American Overall & Towell Supply 622-3600
Troy Laundry Co 622-3600
Troy Linen & Industrial Supply 622-3600
Troy Overall & Towel Supply 622-3600
312 Williams Donald D @ 623-0264
314 Revere Copper & Brass Inc 622-1401
Century Realty Inc 624-0270
Fisher & Wagner accts 623-0796
Morford-Ward Inc ins agcy 624-2920
Williams Don Co archt 622-2205
Matzke Robt Co ind prod 682-6758
Team Inc archts 622-8747
Team Research & Planning land co 622-8747
328 Townsend & Associates Inc land surveyors 622-8747
Campbell Ronald R A I A & Assoc Inc archt 622-5830
330 Simco Inc mtge & loans 623-8200
333 Troy Drive In Laundry 622-3600
HARRISON ST INTERSECTS
405 White S S Co (Div Of Pennwalt Chem) dental supplies 622-7331
411 Hoky Sales Corp Of Wash & Oregon carpet cln mach 622-7017
Many Match American Inc gift shop
Jafre International Trading Inc carpet cln mach 622-7017
413 Granville (Show Room) 623-0112
419 Vacant
421 Granville Co The floor coverings 623-0112
Vacant
433 Pizza Haven Inc 682-1463
REPUBLICAN ST INTERSECTS
500 National Cash Register Co The (Br) sls 624-3610
501 Muzzy L M Apartments 624-6487
509 State Game Dept Region 4 464-7764
524 Vacant
527 Farmers Insurance Group 622-5050
531 Indian Arts & Crafts (Whse)

993

MERCER AV INTERSECTS
ROY ST INTERSECTS
701 Lang Towing Co (Sige) MA2-4200
711 M & J Tavern 623-9980
711¼ Garden Grill restr 624-5380
713 No Return
720 Craftsman Press Co Inc (Whse)
VALLEY ST INTERSECTS
800 Pacific Northwest Bell Telephone (Shop & Garage) 345-5048
820 Pacific Northwest Bell Telephone (Mobile Garage) 345-5666
MINOR AV N INTERSECTS
900 Nielsen Jens Auto Repair 622-7893
901 Lone Star Industries Inc whol cement 623-2280
WARD ST INTERSECTS
1000 Brandrud Mfg Co Inc furniture mfg 623-4473
YALE AV N INTERSECTS

999

ZIP CODE 98102
1001 Saint Vincent De Paul Salvage Bureau used genl mdse 623-1492
1100 Lewis Jerry Paint (Whse)
1102 Vacant
1120 Campbell Neon Inc neon signs 623-1364
1121 Northwest Diesel Repair 622-2280
Waterman R G 623-6628
1123 Vallentyne's Marine Repair 622-4906
Vallentyne Loretta A Mrs 622-4906
1123½ Martin James O 622-1057
1126 Merritt Ron Co (Whse)
1144 Vacant
1146 Fiberlay Inc (Whse)
1150 Fiberlay Inc (Ofc)
1158 Fiberlay Inc plastics mfrs 624-4152
1323 Lake Union Boat Sales 324-1293
Chase Roy P

993

FAIRVIEW PL N —FROM 1100 VALLEY ST NORTH

ZIP CODE 98108
809 Vacant
819 Associated Marine Services dlrs 624-4122
Blue Water Marine Industries Inc charter serv 624-3388
Seal-Tite Insulation Products Inc whol & ret 682-0233
Sure-Freeze refgr contrs 682-0226

166

FAIRWAY DR NE (SAND POINT)—FROM INTERSECTION OF NE 75TH AND 40TH AV NE NORTH IN A SEMI-CIR

ZIP CODE 98115
7503 Glerup Marius J @ 524-1384
7508 Aageson Aasmund @ 523-2534
7515 Nienau Albert H @ 524-2007
N E PARK PL INTERSECTS
7516 Nelson Vernon D @ 522-1244
7521 Allison Danl B @ 522-2870
7522 Park Robt M @ 524-1429
7523 Male Kay E Mrs @ 525-8044
7528 Budnick Juanita B Mrs @ 523-5137
7529 Russell Jack M @ 523-7408
7534 Allen Cobe @ 524-5663
7535 Mac Donald D Russell @ 524-1946
7544 Limback Gertrude R Mrs @ 522-6873
NE URBAN VISTA INTERSECTS
7700 Schaumberger John A Jr 523-7753
7705 Kelso W Clifford @ 523-7705
7710 Fegan Charles S @ 524-5453
7716 Muzzy M F 523-5293
7722 Mc Donald Preston J @ 522-3211
7728 Rucker Robt R @ 523-5092
7734 Garvin Robt H Jr @ 524-7736
7738 Livingston Brian
7740 Figgins Richd H @ 522-0793
7746 Whalley Douglas B @ 523-5636
7752 Drews Arnold H @ 522-5273
NE CROWN PL INTERSECTS
8000★Kerr Fred W @ 625-8332
8010★Wilson David @
8016 Vacant
8024 T & T General Contractor 525-0709
Aversano Anthony P Jr @ 525-1995
8028 No Return
8034 Burke Jack W @ 523-5113
8040 Wilcox Robt W @ 525-3042
8046 Barker Jerry C @ 523-8228
8052 Sulak Alma G Mrs @ 522-0649
NE FOREST VISTA INTERSECTS
8200 Snyder David W @ 525-7450
8210 Mc Kibbin Genevieve Mrs @ 524-0496
8216 Kjerbol Geo @ 522-3122
8222 Peters J Franklin @ 524-3077
8228 Hill Jesse K @ 525-2589
8234 Johnston James G @ 522-6539
8240 Doty Marshall L Jr inv counsel @ 525-5655

123

FARRAR ST S —FROM 1 WEST OF 5100 42D AV S EAST

ZIP CODE 98118
3948 Hasbrook Arth S @ 723-8925

157

51ST AV S INTERSECTS
5101 Israel Marco @ 723-6607
5105 Simmons Della W Mrs @ 723-7906
5108 Adatto Solomon 723-6717
5111 Farnan Douglas @ 723-7479
5116 Denhart Paul J @ 723-0498
5117 Anconetani Bert F @ 723-9482
5120 Evans Barbara @ 723-8705
5121 Sherman Altone @ 725-3206
5126 Jenkins Leotis @ 723-5273
5127 Smith Emanuel @
5129 Farramore Irene E Mrs @
5132 Steere Monte B 723-2755
52D AV S INTERSECTS
5200 Hunlu Esther Mrs @ 722-2526
5206 Christie Stanley P @ 722-2585
5207 Surveil Robt H @ 725-8780
5209 Simmons Wm C @ 723-1313
5210★Turner Bill
5211 Vacant
5214 Vacant
5217 Sinsly Vincent P @ 722-3904
5221 Virgo Louis R @ 723-7149
5224 Lamantea Vincent L @ 722-4007
5229 Russel Sylvester
5230 Winchell E P @ 723-9361
5233 Tossavainen Raimer @ 722-3946
5236★Cambridge Vivian
5237★Shearer Joe @ 722-1237
5242★Knigge Geo @ 723-8658
5243 Wilson Walter V 722-7080
5248 De Leon Gordon @ 723-5321
54TH AV S INTERSECTS

287

FARWELL PL SW —FROM 3744 SW CLOVERDALE SOUTH

ZIP CODE 98126
8600 Oppermann Mildred H Mrs @ 937-1938
39TH AV SW INTERSECTS

285

FAUNTLEE CREST SW —FROM A POINT NORTH OF SW DONOVAN SOUTH 1 EAST OF CALIFORNIA AV SW

ZIP CODE 98136
8501★Colby Ralph C Jr 932-1275
8509 Fitzgerald Lawrence B @ 937-2646
8512 Luth Ralph C @ 932-2031
8514 Baker Ernest @ 935-7030
8515 Blondin John J 785-0265
8520 Ellison Ron B @ 937-2966
8550★Schay Ralph T @ 935-9118
8556 Frederick Wesley G @ 937-8293
8560★Parmelee Chas R @ 932-7963
8566 Gulino Robt J @
8600 Le Duc Philip J Jr mfr rep @ 935-9102
8601 Wallen Floyd E @ 932-7585
8621 Maness Hollis U @ 937-9765
8622 Gruble Edw J @ 937-2311
8624★Bates Cullen F Jr 932-3866
8626 Ward Phillip R 932-3538
8627 Dixon Raymond T @ 932-4460
8628 Himmelman M J @ 938-0133
8630 Merlino Gary M paving contr @ 935-1716
8635 Bullard Wm W @ 935-5025
8636 Jones Donovan W @ 937-6228
8639 Coon W Emmett @ 932-3167
8645 Robinson Lawrence W @ 935-8787
8653 Connor James K @ 937-8896
8659 Huntley James C @ 937-3249
8703 Cunliffe Loren W @ 935-0354
8711★Avery Walter L @ 932-0183
8712a Caston Donald L @ 937-2714
8712b Rasmussen Ludwig F 935-2905
8717★Payne Martin E 938-0907
8720 Vacant
8724 Vacant
8727 Holaman Keith S @ 935-2965
8731 Engelbrecht Eddie C @ 935-5111
8732 Hamilton James S @ 935-6946
8736 Nelson Ronald M @ 932-3480
8737 Roberts Edw J @
8742 Maples John M @ 937-1625
8746 Bodien Danforth G @ 938-2297
8750 Duval Anna C Mrs @ 937-7319

221

FAUNTLEROY AV SW —FROM 2300 HARBOR AV SW SOUTH AND SOUTHWEST

ZIP CODE 98126
2337★Hawkins W L 935-7669

223

SW LANDER ST INTERSECTS
SW STEVENS ST INTERSECTS
3000 Castle Dorsey M @ 937-1851
3004★Castle Roger 935-2257
3010 Wolf
3012 Hunt Maxwell T @ 932-6606
3023 Gardiner Jeffery C 938-4294
3027 Zeron Wilford E @ 937-8314
3033 Gilbert John V @ 937-7319

285

FAUNTLEROY PL SW —FROM 4700 SW THISTLE SOUTHEAST

ZIP CODE 98136
8410 Pryor Lester A @ 937-0335
8416★Parker Arth J 935-8708
8424★Laton Virginia W
8430 Wiseheart Helen L @ 935-7844
8460 Todd Neil G @ 932-3834
8470 Campbell Arnold E @ 932-8013
8478 Poole Edward R @
SW CLOVERDALE ST INTERSECTS
8600 No Return
8601 Talbot Richd L @ 935-9354
8612 Davis W Cecil @ 935-1760
8615 Grainer Michl @ 935-4525
8616 Silvaggio Peter @ 932-2819
8627★Milby Gordon M 935-9007
8630 Durflinger Ida S Mrs @ 932-2477
8635 Vinson Loren O @ 932-5985
8636★Sieber Lawrence A 935-1781
8640 D'Acquisto Victor H @
8644 Johnson Einerd E @ 935-0309
SW TRENTON ST INTERSECTS

239

FAUNTLEROY WAY SW —FROM INTERSECTION OF SW HINDS AND SW SPOKANE STS SOUTH

ZIP CODE 98126
3933 Baccetti Arth @ 932-2388
3940 Adams Cath B @ 935-2552
SW ANDOVER ST INTERSECTS
4005 Bauer Orville R @ 932-2126
4009 Hanchett Glenn E @
4015 Sawyer Ruth Mrs @ 932-6563
4019 Larson John E @ 937-6958
4023 Kucera Frank
4027 Wagner Valda B @ 932-5272
4031 Schriock Victor E @ 935-9887
4035★Lobdell Michl M @ 938-3923
4039 Christopher Geo M 932-0531
4043 Sexton Richd @
SW DAKOTA ST INTERSECTS
4101 Ring Alf J @ 935-2621
4105 Allen Harold W @ 935-2543
4107 Laguna Joseph A @ 935-5875
4115 Carlson Eric W @ 935-2167
4117 Vacant
4121 Rehm Richardson @ 938-4121
4129 Irvin Marguerite Mrs @ 932-3265
4135 Asplund Bengt R @ 937-2159
4141 Searles Grace L Mrs @ 937-1678
4145 Flatt Rollin P @ 935-2120
4147 Buck Theo G @ 938-0073
35TH AV SW INTERSECTS
4151 Vacant
4159 B C Cabinet Inc 935-6237
AVALON WY SW INTERSECTS
4415 Tervo's Mini Mart 938-1496
4417 Fred's Quality Freezer Meats 932-9854
4421 Go Between Tavern 932-9902
4425 House Of Kleen The clo cleaners 935-4560
4440 Brown Bear Car Wash 937-3020
4441 Big O Tire tire sales 932-7900
4457 Jim's Shell 937-3333
4480 Carlsen & Winquist Oil Co fuel 932-1200
West Side Auto Glass glass installation 935-2622

245

SW OREGON ST INTERSECTS
37TH AV SW INTERSECTS
4500 Wardrobe Cleaners 932-0345
4518 Bob Ochsner Cars 935-3322
4520 Vacant
4527 Huling Bros Buick (Additional Sp) 935-5000
4528 Vista Dry Cleaners 937-5959
38TH AV SW INTERSECTS
4545 Huling Bros Buick Co 935-5000
Guardian Leasing Co (Div Huling Bros Buick) 935-5000
4550 Community Swimming Pool (YMCA) 935-2270
Young Men's Christian Assn (West Seattle Br) 935-2270
4580 West Seattle Mobil Service 938-1992
ZIP CODE 98116
39TH AV SW INTERSECTS
SW ALASKA ST INTERSECTS
4713 White Spot Coffee Shop restr 935-8551
4736 Vacant
4754 K C Motor Parts auto access & parts-ret 937-2366
4755 Westside Ford Inc autos 932-0700
4756 State Farm Insurance Co 935-0499
SW EDMUNDS ST INTERSECTS
4801 Westside Ford Inc (Used Cars & Truck Lot)
4815 Thunderbird The apts 935-6054
15★Hirst Robt
16 Swanson Eleanor B Mrs 935-7353
17 Fix Bewall J
18 Triano Joseph 937-2358
19★Pollick S
20★Nohl Kathy
21 Oakley Mark V 932-4209
22★Sprinkle D 935-7364
23 Vacant
24★Neilsen Walter I 935-3168
25★Gibbs Forrest
26 Tresselt Kirby L 935-3562
27 Brown T J 935-7266
28 Manders J M 934-0492
4818 Benna Ernesta Mrs @ 935-6017
4821 Apartments
1 Toljan Ray 938-5697
2★James Wm
3★Jones Pam
4★Bennett O 937-7816
5 Vacant
6 Vacant
7★Wyman Shawn @
8 Thompson Ruth M 937-8379
★Tadolini Debbie 937-5386
10 Peterson Ida S
11 Hunter Karen A 938-3491
12 Vacant
13 Bovy L A
14 Strain R A 938-4992
4831★Mitchell Russ D 938-4878
4832 Sabo Joseph E 932-2312
4835 No Return
4837 Miller Wallace N 932-7162
4841 Terry Margo
4842 Dubuque David 932-8374
4843 Willingham Z N 932-4183
4844 Vacant
4845★Pierce B G 932-5239
4847 Davis Dale R @ 935-5059
4848 Forrester Ray
4849 Stieler Ellen E Mrs 937-5900
4850 Mc Kay John R @ 937-3556
4851 Deming Helen N Mrs @ 937-7488
4856 Vacant
4857 Dorchester Apartments The 935-6054
1 Moore Laura M 932-1645
2 Vacant
3★Freese Earl A 937-5575
4 Vacant
5 Steele Clyde 932-5745
6★Reeve Anna
7 Vacant
8★Atwood C M 935-3356
9★Muntz Mary A 935-5106
10★Williams Robt
11★Mayer Barbara 935-3701
12★O'Neill A F
4858★Ward Terry D 937-5998
SW HUDSON ST INTERSECTS
5000 Spehn Robt J
5003 Kreis Robt 932-1016
5005★Gehrke Joyce 937-8872
5008 Espinose Patk 938-5571
5009 Gruenig M F 932-9050
5011 Crisp A C @ 932-3695
5012 Vacant
5015★Hansen Sharon 932-8932
5016★Burns Donald F 935-9439
5017★Otterbach E 935-3729
5020 Vacant
5021 Bellerose M R 932-2371
5023 No Return
5024 Vacant
5027 Gyselinck Mildred 938-5412
5029★Walters Steven R 937-9083
5030 Brown Walter L @ 938-0398
5033★Stevens W L 938-2593
5034 Smith Agnes E Mrs @ 935-3459
5035★Foss L L 937-1654
5039 Ellis John 932-5055
5040 Murray Virginia Mrs 937-9031
5041★Mitchum Debbie
5044 Lynch Leslie D @ 937-3356
5045 Vacant
5047 Halliday W E 935-3475
5048 Leonard John H 937-4063
5049 Kirkpatrick Stephen H
5051 Jabon Joseph A 935-8379
5052 Henderson Laurette M 935-3733
5053 Blanchard James C 937-6578
5055 Lorentzen Roy W @ 932-9065
5058 Imboden John C @ 937-5921
SW DAWSON ST INTERSECTS
5200 Sharon Lynn Apartments
1★Mc Gee Timothy J 937-7097
2★Heinig Sandra L
Mitchell
4★White Larry
5★Brown Fred
6 Finney Earl L 937-1309
7★Joyner Shirley 932-2787
8★Brown Robt
9 Vacant
10★Mc Wain Steve
11 Tilton Tom E 937-3698
12 Nortan C
14 Wofanim G A
5203★Keane Jerry M 935-7043
5207 Stark Robt L 932-5332
5211 Perry Leonard L @ 935-2575
5214 Nelson Edw A @ 932-0884
5218 Johnson E H @ 935-5387
5219★Mc Cumsey Thos E 938-2109
5221★Filhosi Geo 938-0794
5224 Hanson Lawrence A @ 937-4618
5229 Di Julio Joe L Jr @ 938-4624
5233 Wells Helen V @ 935-5392
5237 No Return
5249 Vacant
5251 Caso Michl 938-5428

255

SW BRANDON ST INTERSECTS
5401 Alfieri Nicholas F 935-9912

TP	Adjoining	Source
-	✓	R.L. Polk Co Publishers

FAUNTLEROY AVE SW 1970

PIONEER NATIONAL TITLE INSURANCE COMPANY
WASHINGTON STATE DIVISION
719 SECOND AVENUE, SEATTLE (98104) MUtual 2-6600
THE STATE'S OLDEST AND LARGEST LAND TITLE COMPANY

FAIRVIEW AV E—Contd
3125—Contd

3125A ALLISON KRIS N EA4-9706
3125B HENNIGH LAWRENCE
3125C JOHNSON ANTHONY R EA9-1316
3125D OSBORN PATTI EA4-4476
3125E DUKE RICHD A EA5-1770
3133 MONSON BOAT CO BLDRS EA5-4772
MONSON MARTIN E ● EA4-5627
3137 CUSTOM CRUISERS SALES & SERVICE BOAT SLS & SERV EA5-2907
3138 ROSS LABORATORIES INC MARINE ELECTRONICS EA4-3950
3141 VACANT
3144 FISCHER W MIKE EA5-6578
3145 VACANT
3146 JOHNSON GRAYCE A EA3-1589
---E MARTIN ST INTERSECTS
3201 THE BOAT YARD INC BLDRS EA3-3834
COMMERCIAL MARINE PROPERTIES BROKERS EA9-7659
3229 HEWITT'S CATERING SERVICE EA2-6444
TYEE YACHT CLUB EA2-6444
PLOE AL
3235 BORUCK JOEL W EA3-4385
MARCUS CARL R EA4-4748
3235½ HARRIS GARNEY H EA2-2620
---FUHRMAN AV E INTERSECTS

972

FAIRVIEW AV N —FROM 1150 E DENNY WAY NORTH

---ZIP CODE 98109
102 TOM'S UNION SERVICE GAS STA MA3-0087
116 APARTMENTS
1 LISITZIN IVAN
2 LEE BRUCE
3 RAYMOND KEITH
4 GRINDE SELMA
5 HOWELL KENNETH B
6 HOLDEN ARTH E
7 MARTIN REX M
118 STERN FRED R MA2-5671
120 CITY LIGHT ELECTRIC CO CONTRS MA3-3469
MC DONALD CONSTRUCTION CO BLDG CONTRS MA4-3543
SOUND ELECTRIC CO INC CONTRS MA3-3469
NOLAN MICHL X MU2-9216
---JOHN INTERSECTS
222 CASCADE NATURAL GAS CORP MA4-3900
230 U S SOCIAL SECURITY ADMN 583-4600
234 TWO THREE FOUR BROILER RESTR MA4-3382
---THOMAS ST INTERSECTS
306 SUPS & PROCESSING MU2-2510
INDUSTRIAL PHOTO PRODUCTS NORTHWEST WHOL & MFG MU2-2510
WATTON EDW ENTERPRISES INC SLS OF IND PHOTO EQUIP MU2-2510
311 CITY DRY CLEANING MA2-3600
TROY LAUNDRY CO MA2-3600
TROY LINEN & INDUSTRIAL SUPPLY MA2-3600
TROY OVERALL & TOWEL SUPPLY MA2-3600
312 WILLIAMS DONALD D ● MA3-0264
314 AMERICAN SECURITY ASSOC DETECTIVES MA2-1168
REVERE COPPER & BRASS INC MA2-1401
CENTURY REALTY INC REAL EST MA4-1270
VOLOTIN DEVELOPMENT CO COML & RESIDENTIAL REAL EST MU2-3776
WILLIAMS DON CO ARCHT MA2-2205
ASSOCIATED INVESTIGATORS DETECTIVE AGCY MA2-1168
CHURCH COUNCIL OF GREATER SEATTLE RELIGIOUS ORGANIZATION MA4-2595
GRAY VERNON & ASSOCIATES PUB RELATIONS MA4-2347
WRIGHT ROBT F ADV
320 MOORE GEO
320½ HATTON RUTH
322 SCHILLING NORMAN J
322½ BUTLER CELIA
328 VACANT
330 SIMCO INC MTGE & LOANS MA3-8200
333 TROY DRIVE IN LAUNDRY MA2-3600
334 GOODIN PAUL A LWYR
---HARRISON ST INTERSECTS
405 WHITE S S CO (DIV OF PENNWALT CHEM) DENTAL SUPPLIES MA2-7331
411 BROADWAY INSURANCE AGENCY INC MA2-5511
HUKULA-HOKY SALES CORP OF WASH & OREGON CARPET CLN MACH MA2-7017
L-TEC SYSTEMS INC RADAR ENG MA2-6247
413 VACANT
419 SALDIN SALES MOVERS SUP MA2-4250
421 GRANVILLE CO THE FLOOR COVERINGS MA3-0112
ROSSOE FURNACE SALES CO MA4-3632
433 N W BUILDERS HARDWARE INC HDW-WHOL MA2-5727
---REPUBLICAN INTERSECTS
500 NATIONAL CASH REGISTER CO THE (BR) SLS MU2-4343
501 MUZZY L M APARTMENTS MA4-6487
509 STATE GAME DEPT REGION 7 464-7764
WESTERN MARINE ELECTRONICS CO MFG 622-6471
524 VACANT
527 U S ELEVATOR CORP OF WASH SLS MU2-5613
531 INDIAN ARTS & CRAFTS (WHSE)

993

---MERCER INTERSECTS
---ROY INTERSECTS
711 M & J TAVERN MA3-9980
711½ CARL'S GRILL MA4-5380
713 MAYDAY DETECTIVE AGENCY MA3-4662
720 CRAFTSMAN PRESS CO INC (WHSE)
---VALLEY INTERSECTS
800 PACIFIC NORTHWEST BELL TELEPHONE (SHOP & GARAGE) 345-5048
819 VACANT
820 PACIFIC NORTHWEST BELL TELEPHONE (MOBILE GARAGE) 345-5666
---MINOR AV N INTERSECTS
900 NIELSEN JENS AUTO REPAIR
901 PIONEER SAND & GRAVEL CO MA2-2900
QUIGLEY CO PAINT WHOL MA2-2900
UNIVERSAL ATLAS CEMENT CO DISTR READY MIXED CONCRETE MA2-2900
TRU-MIX CONCRETE MA2-2900
LONE STAR CEMENT CORP WHOL MA3-2280
---WARD INTERSECTS
1000 BRANDRUD MFG CO INC FURNITURE MFG MA3-4473
---YALE AV N INTERSECTS

999

---ZIP CODE 98102
1001 SAINT VINCENT DE PAUL SALVAGE BUREAU USED GENL MDSE MA3-1702
1100 LEWIS JERRY SALES (WHSE)
1102 VACANT
1120 CAMPBELL NEON INC NEON SIGNS MA3-1364
1121 NORTHWEST DIESEL REPAIR MA2-2280
WATERMAN R G MA3-6628
1123 VALLENTYNE'S MARINE REPAIR MA2-4906
VALLENTYNE LORETTA A MRS MA2-4906
1123½ MARTIN JAMES O MA2-1057
1126 MERRITT RON CO (WHSE)
1144 BURK'S SURPLUS GENL MDSE MA4-0631
1146 FIBERLAY INC (WHSE)
1150 NEWELL MANUFACTURING CO MA3-7163
1158 FIBERLAY INC PLASTICS MFRS MA4-4152
1323 LAKE UNION BOAT SALES EA4-1293
CHASE ROY P

993

FAIRVIEW PL N —FROM 1100 VALLEY NORTH

---ZIP CODE 98108
809 RICHMOND ROBT
819 MARINE PARTS DLRS MA2-1007
SEAL-TITE INSULATION PRODUCTS INC WHOL & RET MU2-0233
SURE-FREEZE REFGR CONTRS MU2-0226

166

FAIRWAY DR NE (SAND POINT)—FROM INTERSECTION OF NE 75TH AND 47TH AV NE NORTH IN A SEMI-CIR

---ZIP CODE 98115
7503 GLERUP MARIUS J ● LA4-1384
7508 AAGESON AASMUND ● LA3-2534
7515 NIENAU ALBERT H ● LA4-2007
---N E PARK PL INTERSECTS
7516 NELSON VERNON D ● LA2-1244
7521 ALLISON DANL B ● LA2-2870
7522 PARK ROBT M MFRS AGT ● LA4-1429
7523 MALE KAY E MRS ● LA5-8044
7528 BUDNICK JAUNITA B MRS ● LA2-5137
7529 RUSSELL JACK M ● LA3-7408
7534 GOODFELLOW W FORREST ● LA2-2865
7535 MAC DONALD D RUSSELL ● LA4-1946
7544 LIMBACK ANTHONY Z ● LA2-6873
---NE URBAN VISTA INTERSECTS
7700 SCHAUMBERGER JOHN A ● LA2-6758
7705 KELSO W CLIFFORD LA3-7705
7710 FEGAN CHARLES S ● LA4-5453
7716 LINK E CLAYTON ● LA3-5293
7722 MC DONALD PRESTON J ● LA2-3211
7728 RUCKER ROBT R ● LA3-5092
7734 GARVIN ROBT H JR ● LA4-7736
7740 FIGGINS RICHD H ● LA2-0793
7746 WHALLEY DOUGLAS ● LA3-5636
7752 DREWS ARNOLD H ● LA2-5273
---NE CROWN PL INTERSECTS
8000 KERR FRED W ● LA3-8225
8010 NO RETURN
8024 DYSART J KEITH ●
8028 JOHANSON EDWIN M ● LA2-6758
8034 BURKE JOHN W ● LA3-5113
8040 WILCOX ROBT W ● LA5-3042
8046 BARKER JERRY C ● LA3-8228
8052 SULAK MIA G MRS ● LA2-0649
---NE FOREST VISTA INTERSECTS
8200 SNYDER DAVID W ● LA5-7450
8210 MC KIBBIN GENEVIEVE MRS ● LA4-0496
8216 KJERBOL GEO ● LA2-3122
8222 PETERS J FRANKLIN ● LA4-3077
8228 HILL JESSE K ● LA5-2589
8234 JOHNSTON JAMES G LA2-6539
8240 DITY MARSHALL L JR INV COUNSEL ● LA5-5655

123

S FARRAR ST —FROM 1 WEST OF 5100 42D AV S EAST

---ZIP CODE 98118
3948 HASBROOK ARTH S ● PA3-8925

153

157

---51ST AV S INTERSECTS
5101 JOHNSON AMELIA W MRS ● PA5-9386
5105 SIMMONS DELLA W MRS ● PA3-7906
5108 ADATTO SOLOMON PA3-6717
5111 FARNAN DOUGLAS ●
5116 DENHART PAUL J ● PA3-0498
5117 ANCONETANI BERT F ● PA3-9482
5121 ESKENAZI SAM I ● PA5-1366
5126 JENKINS LEOTIS ● PA3-5273
5127 SMITH EMANUEL ● PA2-2849
5129 BENZING GERALD ● PA2-2763
5132 STOVALL CHARLES W PA5-3411
---32D AV S INTERSECTS
5200 HUNIU ESTHER MRS ● PA2-2526
5206 CHRISTIE STANLEY P ● PA2-2585
5207 SURVELL ROBT H PA5-8780
5209 SIMMONS WM C ● PA3-1313
5210 SCHROEDER HENRY ●
5211 PATTIMORE ALEX C PA3-4715
5214 VACANT
5217 TRIPLETT ZILDA MRS ● PA2-2417
5221 VIRGO LOUIS R ● PA3-7149
5224 LAMANTEA VINCENT ● PA2-4007
5229 NO RETURN
5230 WINCHELL EUG P ● PA3-9361
5233 CHAMBERS ANNA MRS ● PA3-9931
5236 DOWNING BARBARA MRS
5237 CRAIG HOWARD O ● PA5-9872
5242 KNIGGE GEO R ● PA3-8658
5243 TOSSAVAINEN RAIMER
5248 DE LEON GORDON ● PA3-5321
---54TH AV S INTERSECTS

287

FARWELL PL SW —FROM 3744 SW CLOVERDALE SOUTH

---ZIP CODE 98126
8600 OPPERMANN MILDRED H MRS ● WE7-1938
---39TH AV SW INTERSECTS

285

FAUNTLEE CREST SW —FROM A POINT NORTH OF SW DONOVAN SOUTH 1 EAST OF CALIFORNIA AV SW

---ZIP CODE 98116
8501 CALBY RALPH C WE2-1275
8509 FITZGERALD LAWRENCE B ● WE7-2646
8512 LUTH HOLPH C ● WE2-2031
8514 BAKER ERNEST ● WE5-7030
8520 ELLISON RON B WE7-2966
8550 DRUGGE DARRELL ● WE2-5463
8556 FREDERICK WESLEY G ● WE7-8293
8560 PLEASANCE CARROLL L ● WE5-5845
8566 PETERSON ROBT D ● WE2-6140
8600 LEDUC PHILIP J JR MFR REP ● WE5-9102
8601 WALLEN FLOYD E ● WE2-7585
8621 MANESS HOLLIS U ● WE7-9765
8622 GRUBE EDW J ● WE7-2311
8624 BATES CULLEN F JR ● WE2-3866
8626 WRIGHT JERRY G WE2-6905
8627 DIXON ROBT T ● WE2-4460
8628 WHEAT B PATK ● WE2-8696
8630 MERLINO GARY M PAVING CONTR ● WE5-1716
8635 BULLARD WM W ● WE5-5025
8636 COURTRIGHT MAURICE F ● WE7-5196
8639 CODY EMMETT ● WE2-3167
8645 ROBINSON LAWRENCE W ● WE5-8787
8653 CONDRS JAMES K ● WE7-8896
8659 TERRY DUANE G ● WE2-6552
8703 CUNLIFFE LOREN W ● WE5-0354
8711 SCHAU RALPH T ● WE5-9118
8712A CASTON DONALD L ● WE7-2714
8712B LASMUSSEN LUDWIG F WE5-2905
8712C KENNISON ROY S
8717 CALKINS JOHN T WE2-2202
8720 GAILEY JOHN H ● WE7-2781
8724 HALL MYRON B ● WE5-6084
8727 HOLSMAN KEITH S ● WE5-2965
8731 ENGELBRECHT EDDIE C WE5-5111
8732 HAMILTON JAMES S ●
8736 NELSON RONALD M ● WE2-3480
8737 ROBERTS EDW J ●
8742 MAPLES JOHN M ● WE7-1625
8746 ROBERTS EVERETT M ● WE7-5023
8750 DUVAL JOHN A ● WE7-0635

221

FAUNTLEROY AV SW —FROM 2300 HARBOR AV SW SOUTH AND SOUTHWEST

---ZIP CODE 98126
2327 VACANT
2337 TUFFS EDW L WE7-2192

223

---SW LANDER INTERSECTS ST
---SW STEVENS ST INTERSECTS
3000 CASTLE DORSEY M ● WE7-1851
3004 KINNIER MARY L MRS ●
3010 IRON WING STEVE
3012 HUNT MAXWELL T ● WE2-6606
3023 HUBER J B WE7-8667
3027 ZERON W EARL ● WE7-8314
3033 GILBERT JOHN V ● WE7-7319

285

FAUNTLEROY PL SW —FROM 4700 SW THISTLE SOUTHEAST 1 EAST OF FAUNTLEROY WAY SW

---ZIP CODE 98116
8410 PRYOR LESTER A ● WE7-0335
8416 PARKER ARTH J ● WE5-8708
8424 JONES ARTH L ● WE2-8414
8430 WISEHEART HELEN L ● WE5-7844
8460 TODD NEIL G ● WE2-3834
8470 CAMPBELL ARNE E ● WE2-8013
8478 POOLE EDWARD R ●
---SW CLOVERDALE ST INTERSECTS
8600 GREY WHEELER JR ● WE7-9911
8601 TALBOT RICHD L ● WE5-9354
8612 DAVIS W CECIL ● WE5-1760
8615 NEAL BRIAN ● WE5-0351
8616 SILVAGGIO PETER ● WE2-2819
8626 NO RETURN
8627 WALLS DWAYNE C ● WE5-6157
8630 DURFLINGER JOYCE S MRS ● WE2-2477
8635 VINSON LOREN D ● WE2-5985
8636 CONNELL WM G ●
8640 D'ACQUISTO VICTOR H ● WE5-0468
8644 JOHNSON EINERD E ● WE5-0309
---SW TRENTON ST INTERSECTS

239

FAUNTLEROY WAY SW —FROM INTERSECTION OF SW HINDS AND SW SPOKANE SOUTH

---ZIP CODE 98126
3933 BACCETTI ARTH ● WE2-2366
3940 ADAMS CATH B ● WE5-2552
---SW ANDOVER ST INTERSECTS
4005 BAUER ORVILLE P ● WE2-2126
4009 HANCHETT GLENN E ● WE5-8553
4015 SAWYER RUTH MRS ● WE2-6563
4019 DUNCAN RICHD C ● WE7-5539
4023 KUNCERA FRANK ●
4027 WAGNER VALDA B ● WE2-5272
4031 SCHRIOCK VICTOR E ● WE5-9887
4035 CASEY CLYDE C ● WE5-1937
4039 BARTHOLOMEW PAUL T WE6-2998
4043 PATTISON THOS J ● WE5-7644
---SW DAKOTA ST INTERSECTS
4101 RING ALF J ● WE2-5621
4105 ALLEN HAROLD W ● WE5-2543
4107 SWEEM ERVIN C WE7-9011
4115 CARLSON ERIC W ● WE5-2167
4117 MORAN LULU MRS ● WE7-1432
4121 REHM RICHARDSON ● WE8-4121
4129 IRVIN CLAYTON ●
4135 ASPLUND BENGT R ● WE7-2159
4141 SEARLES GRACE L MRS ● WE7-1678
4145 FLATT ROLLIN P ● WE5-2120
4147 MC LEOD WANDA WE2-1505
---35TH AV SW INTERSECTS
4151 FRANK'S WEST SEATTLE GULF SERVICE STA WE2-9650
4159 B C CABINET INC WE5-6237
---AVALON WY SW INTERSECTS
4417 FRED'S QUALITY MEATS WE2-9854
FRED'S FOOD CENTER WE2-9854
4421 RAY'S TAVERN WE2-9902
4425 HOUSE OF KLEEN THE CLO CLEANERS WE5-4560
4440 BROWN BEAR CAR WASH WE7-3020
4441 Q K TIRE STORES WHOL WE2-7900
4479 JIM'S SHELL GAS STA
4480 CARLSEN & WINQUIST OIL CO FUEL WE2-1200
WEST SIDE AUTO GLASS GLASS INSTALLATION WE5-2622

245

---SW OREGON INTERSECTS
---37TH AV SW INTERSECTS
4500 WARDROBE CLEANERS WE2-0345
4518 WEST SEATTLE WHOLESALE AUTO USED CARS WE2-2900
4520 VACANT
4527 WEST SEATTLE WHOLESALE AUTO (LOT) WE2-2801
4528 VISTA CLEANERS WE7-5959
---38TH AV SW INTERSECTS
4545 HULING BROS BUICK CO AUTOS WE5-5000
GUARDIAN LEASING CO (DIV HULING BROS BUICK) WE5-2500
4550 COMMUNITY SWIMMING POOL (YMCA) WE5-2270
YOUNG MEN'S CHRISTIAN ASSN (WEST SEATTLE BR) WE5-2270
4580 ARNIE'S MOBILE SERVICE GAS STA WE2-9607
---ZIP CODE 98116
---39TH AV SW INTERSECTS
---SW ALASKA ST INTERSECTS
4713 WHITE SPOT COFFEE SHOP RESTR WE5-6551
4722 KUBOTA BROS AUTO SERVICE WE7-1090
4736 SHEROD W D
4754 K C MOTOR PARTS AUTO ACCESS & PARTS-RET WE7-2366
4755 WESTSIDE FORD INC AUTOS WE2-0700
4756 STATE FARM INSURANCE (BR OFC) WE5-0499
---SW EDMUNDS ST INTERSECTS
4801 WESTSIDE FORD INC (USED CARS & TRUCK LOT)
4815 THUNDERBIRD THE APTS WE5-2144
15 TYACK IDA M WE7-0581
16 SWANSON ELEANOR B MRS WE6-7353
17 HAY STELLA I MRS WE2-1358
18 SMITH JOHN C WE2-1525
19 BARNETT PATRICIA M
20 MC LAUGHLIN DENNIS WE5-8615

There's Only One University Book Store
Books and Supplies for Students, Artists, Engineers, Architects, Science
4326 University Way N.E. (PARK FREE) ME 2-3400

TP	Adjoining	Source
-	✓	R.L. Polk Co Publishers

HARBOR AVE SW 1970

THE BANK OF CALIFORNIA
NATIONAL ASSOCIATION

HARBOR AV SW—Contd
1671—Contd
LARSON PETE C WE8-2212
---SE MASSACHUSETTS
--- INTERSECTS
1703 VACANT
1709 CARKONEN GARY WE2-3506
1715 HARBOR DRAPES WHOL
DRAPERIES WE2-0979
1715½ DAVIS VERNOR T WE2-0979
---BROOKS AV SW INTERSECTS
---36TH AV SW INTERSECTS
---FAIRMONT AV SW INTERSECTS
1900 VACANT
1936 BEACH BROILER THE WE7-1936
RODGERS SELMA MRS WE7-4122
1937 SAN JOSE STEEL CO INC
(SEATTLE FENCE DIV) MFRS
WE7-7216
---SW BRONSON WAY INTERSECTS
2130 VAN-VETTER INC STEEL
FABRICATORS WE2-4100
2139 BISHOP LEO A ● WE5-2104
2161 NO RETURN
2167 THOMPSON ROGER ●
2171 LUTES JACK WE5-4492
2255 BURHANS-SHARPE CO MFG AGTS
WE2-1030

988

---SW LOTUS AV INTERSECTS
2300 HERR LUMBER CO WE5-9711
2325 VACANT
2337 NO RETURN
2339 VACANT
2400 HERR LUMBER INC WE5-9711
HERR HOMES INC BLDG CONTRS
#E5-9711
DORCO INC WHOL BLDG MATL
WE5-9711
2411 GRISWOLD CHUCK ●
2419 THOMPSON HAROLD ● WE8-0160
2423 HOLCOMB HERMAN R JR
---SW FLORIDA INTERSECTS
---SW LANDER INTERSECTS
2733 ADVANCE MANUFACTURING
WE2-1256
3001 CABACCANG ALEX C ●
WE7-6243
3003 THORNTON DOREEN M MRS ●
WE2-2210
3009 ANCHETA TRANQUILINO
WE5-6929
3009½ BAUTISTA MARIAN C ●
WE7-4311
3011 CALPO ALFONSO C ● WE2-1325
3017 RICE DOROTHY MRS WE7-6975
---SW HARBOR LA INTERSECTS
3027 OSBORN ROBT ●
3031 ROSSILYER ROBT
3041 NO RETURN
3100 THOR TOWING (AUTO LOT)
3215 HARBOR AUTO WRECKING
3229 MALLORY TRANSFER & STGE CO
WE5-0508
3239 APARTMENTS
1 COWDEN DIANNE
3 NO RETURN
4 PARKER A R
5 MURPHY JOHN D ● WE7-0241
---SW CITY VIEW INTPSECTS
3308 WAGON-MASTER INC (DFC) MTL
FABRICATORS WE2-3002
3310 WAGON-MASTER (FCTY) MTL
FABRICATIONS WE2-3001
3314 WESTERN MINERALS
LANDSCAPING WE5-3010
VACANT
3316 KWAISKY LONDINA WE5-1474
LOWER VACANT
UPPER VACANT
---SW HINDS INTERSECTS
3400 ZANDT BRASS FOUNDRY
WE7-1666
3405 TRUFANT HAROLD ●
3417 OSBORN JOHN E ● WE5-5097
3418 HAYNES NEON CO WE2-3188
3422 SEA-MAR ELECTRONICS MARINE
ELECTRONICS SLS & REPR
WE8-2442
---30TH AV S W INTERSECTS

988

SW HARBOR LA —FROM SW SPOKANE ST WEST

---ZIP CODE 98126
3005 MORAN FRANK Z ● WE5-5931
3013 BLACK LEO K WE7-1685
3014 MOORE WM H ● WE2-3622
3016 GRAHAM S L
3021 APARTMENTS
A OLIVER GEO E JR
B VACANT
C COMSTOCK CALVIN
D VACANT

981

S HARDY ST —FROM 6400 13TH AV S EAST

---ZIP CODE 98108
---S ALBRO PL INTERSECTS
---14TH AV S INTERSECTS
---STANLEY AV INTERSECTS
---15TH AV S INTERSECTS
1501 VACANT
1505 MC VAY JULIA MRS ●
RO3-2119
---AIRPORT WAY S INTERSECTS

339

HARLEY AV W —FROM 3000 W ELMORE NORTHWEST

---ZIP CODE 98199
---31ST AV W INTERSECTS
3123 COPE LYLE M ● AT4-4353
3207 SEIBEL HENRY W ● AT3-7681
3223 THOMPSON ROGER P ●
AT2-9529

981

S HARNEY ST —FROM 6100 CORSON AV S EAST

---ZIP CODE 98108
911 DIXON JAMES F ● RO2-8022
914 VACANT
916 MC ATEER ROBT L ● RO7-4089
921 NO RETURN
930 BLACKFORD JERRY RO7-4694
940 NO RETURN
942 CHASE EDNA E MRS ●
950 MARTIN RICHD M RO7-3572
954 MEDINA PEDRO RO7-5374
962 VACANT
964 PEREZ JUAN
966 MARTIN JOHN D ● RO2-8329
976 VACANT
978 GRANT JERRY ● RO7-4917

72

HAROLD PL NE —FROM 5300 NE 50TH ST NORTHWEST

---ZIP CODE 98105
5002 SLEICHER CHARLES A JR ●
LA4-8019
5006 AUSTIN HARVEY D ● LA3-0604
5007 STERRY JOHN P ● LA4-6770
5012 BECKWITH ROBT D ● LA3-8715
5015 FROST DOUGLAS F LA3-7014
5016 WOOD JACK A ● LA3-7970
5019 GRUPE LLOYD C ● LA2-5849
5022 HALL CLIFFORD H ● LA3-5992
5023 TURNER ARTH F ● LA2-6185
5028 KALBERER FRANK X ●
LA2-4712
5029 KAYSER HARRY L ● LA5-6266
5036 MARCOTTE GERALD L ●
LA4-7168
5037 ZIMMERMAN JOHN N ●
LA3-1546
5042 LOUGH SYDNEY C ● LA5-7281
5045 DE LEE CLARENCE B ●
LA3-3911
5046 DI JULIO MICHL J ●
LA4-7378
5050 MARTIN MARIE L MRS ●
LA2-7949
5051 LANGLIE ARTH S ● LA4-6243
5057 LUMSDEN GEO H ● LA4-5546
5058 BOURKE ALF E ● LA2-3741
5063 EVENSON WM W ● LA3-4109
5069 ROGERS FRANCIS P JR ●
LA4-0723
5070 CHARD RONALD L JR ●
LA2-2819
5075 MC DONALD GEO ● LA5-3445
5079 HASS COLLEEN M MRS ●
LA5-4023
---NE 52D INTERSECTS
---50TH AV NE INTERSECTS

95

HARRIS PL S —FROM 2314 S BAYVIEW SOUTH

---ZIP CODE 98144
---S WAIT ST INTERSECTS

101

---S LANDER INTERSECTS
---S MC CLELLAN INTERSECTS
2802 WASHINGTON BOOKER T ●
PA5-6318
2803 ALEXANDER FRANK E ●
PA5-0314
2807 LEE LLOYD H ● PA5-7114
2808 MIZUHATA KIYOSHI ●
PA5-9382
2812 CHANG HANG S ● PA3-1765
2813 BRAND ROBT H PA3-0486
2818 MAYS KING D ● PA3-4665
---S STEVENS INTERSECTS
2901 WAIT LESTER H PA2-7708
2902 MACE BRUCE D ● PA3-9797
2907 TURNER LILLY MRS PA5-4884
2908 ALLEN HOWARD F ● PA2-2964
2911 JACKSON LEON M ●
2914 SPRIGGS WM H ● PA3-9542
2915 PORTER EARNEST R ●
PA5-2883
2920 FIELDS HOWARD ● PA3-8283
2921 COLSTON HORACE ● PA2-4671
3001 GRENELL CLARA A MRS ●
PA2-9079
3011 PITTMAN WM ● PA5-6159
3019 SALVATI ANGELO ● PA3-1452
---S WINTHROP INTERSECTS
3100 SMITH CLEMON ● PA3-8453
3104 PERKINS PERRY L ● PA2-7011
3110 FORSELL GEO M ● PA5-8376
3115 BARNETT ROYLAND ●
3116 GLENC NINAUS ● PA5-4356
3117 KESSLER JOHN M ● PA2-4564
3120 STONE AUDREY D ● PA3-8882
3121 MONTGOMERY JAMES R ●
PA5-4343
---S HANFORD INTERSECTS
---S HORTON INTERSECTS
---S HINDS INTERSECTS

970

HARRISON ST —FROM 400 QUEEN ANNE AV N EAST

---ZIP CODE 98109
7 STRATHMORE APARTMENTS INC
284-1554
1 MC KEE CLARENCE T ●
2 USTALCO ORMAND S ●
283-8222
3 FOSTER ANNE AT4-2849
5 VACANT
6 COX GEO H ●
10 DOUBR ALEX ● AT4-1036
11 GRENSTAD ADOLPH ●
12 SHUBIC JOHN L ● AT4-1554
14 MC WADE ROBT L ●
AT3-5597
15 BRYDSON WM ● AT4-0846
16 HAVERTY PICHD ●
17 JOHNSON JOSEPHINE MRS ●
18 CRAFCRAFT ROSCO G ●
AT4-4159
19 BARNEYBACK SETH H ●
284-4240
20 MORGAN HOWARD A ●
AT4-7378
21 BURNSIDE FORREST D ●
AT4-4499
22 TROTTER ARTH ● AT2-5842
23 RUANA FLORENCE N ●
24 KOVICH STELLA M MRS ●
AT4-2728
25 PALMER PHYLLIS C MRS ●
AT4-7449
27 ATCHISON ELLEN L MRS ●
AT4-7347
28 MALLAHAN JOSEPH
29 MAGDON JAY H ● AT4-4696
30 WATTERS LINDA A MRS ●
AT2-4606
31 BRACKETT J RAYMOND ●
283-8454
32 JENSEN ALBERT L ●
33 SMITH BESSIE G ●
AT3-2625
35 BARRETT RAY ● AT3-3959
36 SLADE JAMES J ● AT4-9559
37 MC KEE EVERETT ●
AT4-1329
38 WHITE JOHN A ● AT4-7869
39 TRIPP M V MRS
STREET CONTINUED
10 CENTURY BUILDING
ROOMS
201 DORMAN-MUNSELLE
ASSOCIATES ARCHTS
284-3026
203 WESTERN WASHINGTON
LABORERS-EMPLOYERS
TRUST FUNDS CREDIT
UNION AT3-4433
205 ACACIA MUTUAL LIFE
INSURANCE CO AT2-1869
300 LABOR HALL BULLETIN
BOARD ADV AGCY
AT4-0199
306 FUND ADMINISTRATIVE
ASSOCIATES AT3-0456
306 WESTERN WASHINGTON
LABORERS TRUST FUND
AT3-0456
309 LAND SALES CO INC
AT4-4433
309 SEATTLE HOMES LAND
DEVELOPMENT AT4-4433
311 WASHINGTON STATE
COUNCIL OF ARCHITECTS
A I A INC ORGANIZATION
283-6068
312 BUSINESS FACTORS INC
FINANCE AT2-0074
400 BYSTROM ARNE ARCHT
AT2-5959
403 SUNDT CHESTER A ACCT
AT2-0435
405 CENTURY BUILDING (OFC)
BLDG MGRS AT2-2666
405 MICKALSEN SINGER & CO
ACCTS AT2-2666
26 DALMASSO APARTMENTS AT4-1549
101 WEST CAROLINE AT4-5903
102 DES ROSIER LIZZIE G
AT4-7124
103 MC COY HELEN A MRS
AT3-8185
104 LARRABEE CHARLES F
283-0172
105 JOHNSTON MARION M
AT4-0826
106 SKAHAN JAMES H
107 ITO SHIMENO MRS
ATLAN-4258
108 ITO HIROSHI ● AT4-1549
109 VACANT
201 JOHNSON FRANK M
AT2-8953
202 DES ROSIER RUTH A
AT4-7439
203 ENGELBERT REIDER S
AT4-1877
204 OGLE ROSE M MRS
AT4-8706
205 GRACIA LOLA A MRS
AT3-5611
206 DUFFY THOS J AT2-1432
207 MC CASLAND C P MRS
282-2182
208 WOODIN LUCILLE A
AT4-1912
209 HANSTEAD EDW
210 DELORIMIER L J
301 GUREY DELLA E MRS
AT4-4428
302 DOLLART CORA J AT4-0150
303 VACANT
304 BRIEST MAXINE MRS
305 ENGELBERT KATH
306 COLEMAN HELEN M
AT4-4814
307 MILES J DELLA AT4-0579
308 TALCOTT FRANCES D MRS
AT4-0784
309 RUSNIAK MINNIE F MRS
AT3-8516
310 NOLAND RUTH 284-9799
---1ST AV N INTERSECTS
200 PLAZA RESTAURANT
243 VACANT
305 SEATTLE CENTER VETERAN'S
BLDG WA2-1287
ADMINISTRATION BLDG
624-2900
SEATTLE MEMORIAL HIGH
SCHOOL STADIUM (SEATTLE
SCH DIST NO 1) 587-5010
OCEANOGRAPHIC COMMISSION OF
WASHINGTON WA2-6353
THAI GIFT SHOP
MUSEUM OF FLIGHT 682-7106
FUN FOREST SNACK BAR RESTR
WA2-6706
101 KIWANIS CLUB (CIRCUS
OFC)
106 GREATER SEATTLE INC
CIVIC ORG 623-7100
109 CENTURY INTERNATIONAL
INC BOOTH LEASORS
624-8466
112 WASHINGTON STATE
CULTURAL ENRICHMENT
PROGRAM 622-7491
116 NEIGHBORHOOD YOUTH
CORPS YOUTH EMPLOYMENT
583-2923
FLOORS
1ST FL GABRIEL INC CLO
GIFT-FOOD IMPORT
SHOP MA4-5514
1ST FL INTERNATIONAL ART
MART ARTS & CRAFTS
MA4-8866
1ST FL JONES' FANTASTIC
SHOW AMUSEMENT
MUSEUM MA2-7476
1ST FL KAWABE TOKOYO BAZZAR
GIFT SHOP MA2-8712
NORTHWEST RESTAURANT INC
PLAZA RESTAURANT THE
1ST FL POTTERY NORTHWEST
INC CRAFTS MA4-9504
1ST FL SCANDINAVIAN IMPORTS
GIFT SHOP MU2-6015
1ST FL SEATTLE CENTER THE
(PERSONNEL OFC)
583-2904
CITY DEPT OF SEATTLE CENTER
(SECURITY GUARD OFC)
583-2902
1ST FL SEATTLE CENTER
DISPLAY HALL
583-2900
1S FL SEATTLE CENTER
EXHIBITION HALL
583-2900
1ST FL SEATTLE REPERTORY
THEATRE MA3-6686
1ST FL SIL-LA TRADING CO
GIFT SHOP 682-2451
1ST FL INTERNATIONAL BAZAAR
583-2900
1ST FL ARTIST WHEEL THE
PNTRS
1ST FL BERMUDEZ PHILIPPINE
IMPORTS IMPORTS
1ST FL CANDLE SHOPPE THE
DEC CANDLES
1ST FL CARD SHOP THE
STATIONARY
1ST FL COX CANDY KITCHEN
CANDIES RET
1ST FL CHAFFIN BOBBIE L
624-9039
1ST FL FRENCH SHOPPE
IMPORTS
1ST FL GERMAS SHOP IMPORTS
1ST FL HONG KONG & TAIWAN
SHOP IMPORTS
1ST FL HOUSE OF HOLLAND
IMPORTS
1ST FL HOUSE OF PLAQUES
PICTURES
1ST FL INCA PALACE IMPORTS
1ST FL INDIA BAZAAR IMPORTS
1ST FL KAWABE & CO IMPORTS
622-8712
1ST FL KOREAN IMPORTS
1ST FL ARRIBAS BROTHERS
DIRECT IMPORTS
IMPORTS
1ST FL ANTIQUE PIANOS
(GALLERY)
1ST FL LAY CEE CORP LINEN
SLS
1ST FL L R STUDIO'S GIFT
SHOP
1ST FL MEXICO IMPORT SHOP
1ST FL MORACCO BOUTIQUE
GREEK GIFT SHOP
622-7338
1ST FL MURATA CULTURED
PEARL CO IMPORTS
1ST FL NORTHWEST TRADING
POST GENL MDSE
1ST FL PONCE'S PHILIPPINE
BOUTIQUE IMPORTS
1ST FL QUINTANA MIGUEL
GLASS BLOWER
1ST FL SHOREY'S BOOKS BOOKS
RET
1ST FL SOUVENIR BOOTH THE
SOUVENIRS
1ST FL STAMPS & COINS
CORNER RET
1ST FL THAI GIFT SHOP
ALKAI ROOM RENTAL AREA
583-2900
1ST FL UNIVALCO PAINTINGS
RET
2D FL CITY DEPT OF THE
SEATTLE CENTER (GENL
OFCS) MA4-2900
2D FL INTERNATIONAL FOOD
CIRCUS FOOD
CONCESSION 583-2900
2D FL BARGREEN'S SANDWICH
BAR FOOD CONCESSION
MU2-6966
2D FL BELGIAN WAFFLE HOUSE
FOOD CONCESSION
MA3-0275
2D FL BURGER BAR CONCESSION
MU2-7820
2D FL CHINN'S TEA HOUSE
FOOD CONCESSION
MA4-0226
2D FL COACH'S STOP FOOD
CONCESSION MA3-3195
2D FL COPENHAGEN SQUARE
CONCESSION MA2-6073
2D FL CORNED BEEF PALACE
FOOD CONCESSION
MA3-3022
2D FL DONUT DINER THE FOOD
CONCESSION MA4-5552
2D FL DONUT TOWN FOOD
CONCESSION MA2-6073
2D FL HAZEL'S CANDIES FOOD
CONCESSION MA2-8593
2D FL HICKORY SMOKED BEEF
CONCESSION
2D FL HOUSE OF JAPAN FOOD
CONCESSION MA2-4213
2D FL KARMELKORN FOOD
CONCESSION MA3-0275
2D FL KING GEO FISH & CHIPS
FOOD CONCESSION
MA3-3195
2D FL LEE'S MONGOLIAN
GRILLED STEAK
CONCESSION MA2-4213
2D FL LITTLE CHATEAU APPLE
SHOP APPLES &
CANDIES MA3-3022
2D FL LITTLE LUIGI'S
ITALIAN FOODS INC
CONCESSION MA4-1176
MR MORLEY'S CHICKEN FOOD
CONCESSION MA3-3022
2D FL PARADIS OASIS TAVERN
MA3-3022
2D FL PARADISE OASIS TAVERN
MA3-3022
2D FL PARADIS OASIS INC
FOOD CONCESSIONS
MA3-3022
2D FL RYDER TOURS INC
AT4-9220
2D FL TACO VILLA FOOD
CONCESSION MA2-0652

CRESSY DOOR CO.
3409 STONEWAY NORTH
MElrose 2-0533
SEATTLE (98103)

130th and Aurora Avenue North
FORD — MERCURY COUGAR
EMerson 4-9200

TP	Adjoining	Source
-	✓	R.L. Polk Co Publishers

FAUNTLEROY AVE SW 1966

Interest on your savings compounded and paid 4 times a year.

Puget Sound Mutual Savings Bank

Three Convenient Offices:
MAIN OFFICE: Second & Madison
NORTHGATE BRANCH: 1058 Northgate West Dr.
WASHINGTON BLDG. BRANCH; 311 Union
Member F.D.I.C.

FAIRWAY DR NE (SAND POINT)--CONTD
7522 PARK ROBT M MFRS AGT ● LA4-1429
7523 MALE IVAN M ● LA5-8044
7528 BUDNICK LOUIS J PROPERTY INV ● LA3-5137
7529 RUSSELL JACK M ● LA3-7408
7534 GOODFELLOW W FORREST ● LA2-3185
7535 MAC DONALD D RUSSELL ● LA4-1946
7544 LIMBACK ANTHONY Z ● LA2-6873
---NE URBAN VISTA INTERSECTS
7700 SCHAUMBERGER JOHN A ● LA3-7753
7705 MALLOY JOHN W ● LA3-5214
7710 FEGAN CHARLES S ● LA4-5453
7716 MUZZY MAURICE F ● LA3-5293
7722 MC DONALD PRESTON J ● LA2-3211
7728 RUCKER ROBT R ● LA3-5092
7734 WEAVER DONALD K JR ● LA3-5049
7740 FIGGINS RICHD H ● LA2-0793
7746 MINAGLIA FRANK J ● LA2-5244
7752 DREWS ARNOLD H ● LA2-5273
---NE CROWN PL INTERSECTS
8000 KERR FRED W ● LA3-8225
8010 GOODFELLOW DAVID C ● LA4-5947
8016 JEROME REYNOLDS E LA5-6947
8024 STELLWAGEN M ALAN ● LA5-8209
8028 JOHANSON EDWIN M ● LA2-6758
8034 BURKE JOHN W ● LA3-5113
8040 ANGUS WM D ● LA4-5342
8046 BARKER JERRY C ● LA3-8228
8052 SULAK ALMA G MRS ● LA2-0649
---NE FOREST VISTA INTERSECTS
8200 GODING JOSEPH H ● LA5-9110
8210 MC KIBBIN GENEVIEVE MRS ● LA4-0496
8216 KJERBOL GEO ● LA2-3122
8222 PETERS J FRANKLIN ● LA4-3077
8228 HILL JESSE K ● LA5-2589
8234 JOHNSTON JAMES G ●
8240 DOTY MARSHALL L JR INV COUNSEL ● LA5-5655

123
S FARRAR ST -FROM 1 WEST OF 5100 42D AV S EAST

3932 UNDER CONSTN
3940 VACANT
3948 HASBROOK DUANE A ● PA2-5064

157
---51ST AV S INTERSECTS
5101 JOHNSON AMELIA W MRS ● PA5-9386
5105 MAC DONALD HAROLD J ● PA5-1627
5108 ADATTO SOLOMON ● PA3-6717
5111 FARNAN DOUGLAS PA3-7479
5116 DENHART PAUL J ● PA3-0498
5117 ANCONETANI BERT F ● PA3-9482
5121 ESKENAZI SAM I ● PA5-1366
5126 WALSH CLETUS A ● PA5-4860
5127 SMITH EMANUEL ● PA3-6564
5129 WALKER WAYNE W ● PA3-5775
5132 SCHAFFER WAYNE PA3-1362
---52D AV S INTERSECTS
5200 HUNIU ESTHER MRS ● PA2-2526
5206 CHRISTIE STANLEY P ● PA2-2585
5207 VACANT
5209 SIMMONS WM C ● PA3-4715
5210 RASMUSSEN RAGNHILD MRS ●
5211 PATTIMORE ALEX C ● PA3-4715
5214 DUUS ANTON ● PA3-6040
5217 TRIPLETT ZILDA MRS ● PA2-2417
5221 VIRGO LOUIS R ● PA3-7149
5224 LAMANTEA VINCENT L ● PA2-4007
5229 PETERSEN JOHN R PA3-5815
5230 WINCHELL EUG F ● PA3-9361
5233 CHAMBERS ANNA MRS ● PA3-0931
5236 BEYER DAVID J PA3-2953
5237 CRAIG HOWARD O ● PA5-9872
5242 KNIGGE GEO R ● PA3-8658
5243 GERKEN GARY W PA5-6437
5248 ALHADEF GEO D ● PA5-7223
---54TH AV S INTERSECTS

287
FARWELL PL SW -FROM 3744 SW CLOVERDALE SOUTH

8600 OPPERMANN MILDRED H MRS ● WE7-1938
---39TH AV SW INTERSECTS

285
FAUNTLEE CREST SW -FROM A POINT NORTH OF SW DONOVAN SOUTH 1 EAST OF CALIFORNIA AV SW

8509 FITZGERALD LAWRENCE B ● WE7-2646
8514 BAKER ERNEST WE5-7030
8550 ETZEL VERLA MRS ● WE7-5382
8556 FREDERICK WESLEY G ● WE7-8293
8560 PLEASANCE CARROLL L ● WE5-5845
8566 PETERSON ROBT D ● WE2-6140
8600 LEDUC PHILIP J JR MFR REF ● WE5-9102

8601 WALLEN FLOYD E ● WE2-7585
8621 MANESS HOLLIS L ●
8622 GRUBLE EDW J ● WE7-2311
8624 BATES CULLEN F JR ● WE2-3866
8626 CROSBY ROGER J
8627 DIXON RAYMOND T ● WE2-4460
8628 WHEAT B PATK ● WE2-8696
8630 MERLINO GARY PAVING CONTR ● WE5-1716
8635 JONES DICK E ●
8636 COLLINS LESLIE R ● WE7-1281
8639 COON WALLACE E ● WE2-3167
8645 ROBINSON LAWRENCE W ● WE5-8787
8653 CONNERS JAMES K ●
8659 WILLIAMS WM E ● WE5-0308
8703 CUNLIFFE LOREN W WE5-0354
8711 SCHAU RALPH T ● WE5-9118
8712 CASTON DONALD L ● WE7-2714
8717 NO RETURN
8720 GAILEY JOHN H ● WE7-2781
8724 STRATTON JAMES P WE7-8589
8731 CALLERO LOUIS A ● WE5-5937
8732 HAMILTON JAMES S ● WE5-6946
8736 NELSON RONALD M ● WE2-3480
8737 FENTON HAROLD E WE2-6447
8746 ROBERTS E MARSHALL WE7-5023
8750 DUVAL JOHN A ● WE7-0635

221
FAUNTLEROY AV SW -FROM 2300 HARBOR AV SW SOUTH AND SOUTHWEST

2327 VACANT
2337 TUFFS EDW L WE7-2192
2339 VACANT

223
---SW LANDER INTERSECTS
---SW STEVENS INTERSECTS
3000 CASTLE DORSEY M ● WE7-1851
3004 VACANT
3010 MORRISON GALE
3012 HUNT MAXWELL T ● WE2-6606

285
FAUNTLEROY PL SW -FROM 4700 SW THISTLE SOUTHEAST 1 EAST OF FAUNTLEROY WAY SW

8410 PINKERTON VICTOR ● WE5-8644
8416 PARKER ARTH J ● WE5-8708
8424 JONES ARTH L ● WE2-8414
8430 WISEHEART HELEN L ●
8460 BAKER WALTER W ● WE2-5776
8470 CAMPBELL EZRA A ● WE2-8013
8478 NO RETURN
---SW CLOVERDALE INTERSECTS
8600 EVENSON HARLOW J WE5-4453
8601 TALBOT RICHD L ● WE5-9354
8612 DAVIS W CECIL ● WE5-1760
8615 NEAL BRIAN ● WE5-3051
8616 SILVAGGIO PETER ● WE2-2819
8626 COLLOPY BERTRAM C ● WE5-9042
8627 WALLS DWAYNE C ● WE5-6157
8630 DURFLINGER UDA S MRS ● WE2-2477
8635 MAYS ELMER WE7-6404
8636 POLSON WALLACE G ● WE7-1417
8640 D'ACQUISTO VICTOR A ●
8644 SELLE OTTO F ● WE2-1253
---SW TRENTON INTERSECTS

239
FAUNTLEROY WAY SW -FROM INTERSECTION OF SW HINDS AND SW SPOKANE SOUTH

3933 BACCETTI ARTH ● WE2-2388
3940 VACANT
---SW ANDOVER INTERSECTS
4005 BAUER ORVILLE R ● WE2-2126
4009 HANCHETT GLENN E ● WE5-8553
4015 SAWYER RUTH MRS ● WE2-6563
4019 DUNCAN RICHD C ● WE7-5539
4027 WAGNER VELDA ● WE2-5272
4031 SCHRIOCK VICTOR E ● WE5-9887
4035 CASEY CLYDE C ● WE5-1937
4039 GIORGETTI SECONDO WE2-6841
4043 PATTISON THOS J ●
---SW DAKOTA INTERSECTS
4101 RING ALF J ● WE2-5621
4105 MAHLIK WM E ● WE2-1797
4107 NO RETURN
4115 LUNDIN KARL ● WE5-5172
4117 MORAN LULU MRS ● WE7-1432
4121 REHM RICHARDSON ● WE7-4121
4129 IRVIN CLAYTON ●
4135 ASPLUND BENGT R ● WE7-2159
4141 SEARLES GRACE L MRS ● WE7-1678
4145 FLATT ROLLIN P ● WE5-2120
4147 GIBB C W WE7-3674
---35TH AV SW INTERSECTS
4153 VACANT
4159 B C CABINET SHOP WE5-6237
---AVALON WY SW INTERSECTS
4417 FRED'S QUALITY MEATS WE2-9854
FRED'S FOOD CENTER WE2-9854
4421 MARTY'S TAVERN WE2-9902
4425 HOUSE OF KLEEN THE CLO CLEANERS WE5-4560
4440 CRYSTAL CAR WASH CAR WASHING WE5-0212
4441 O K TIRE STORE WHOL WE5-6900

4479 SHELL SERVICE STATION
4480 CARLSEN & WINQUIST OIL CC FUEL WE2-1200
WEST SEATTLE AUTO CLINIC WE5-0335

245
---SW OREGON INTERSECTS
---37TH AV SW INTERSECTS
4500 WARDROBE CLEANERS WE2-0345
4518 WEST SEATTLE WHOLESALE AUTO USED CARS WE2-2900
4520 ALUMINUM DETAIL PRODUCTS MFRS WE2-1650
SPRING HILL LUMBER & FUEL CO WE2-1650
4527 WEST SEATTLE WHOLESALE AUTO (LOT) WE2-2801
4528 VISTA CLEANERS WE7-5959
---38TH AV SW INTERSECTS
4545 HULING BROS BUICK CO AUTOS WE5-5000
4550 COMMUNITY SWIMMING POOL (YMCA) WE5-2270
YOUNG MEN'S CHRISTIAN ASSN (WEST SEATTLE BR) WE5-2270
4580 ARNIE'S MOBIL GAS STA WE2-9607
---39TH AV SW INTERSECTS
---SW ALASKA ST INTERSECTS
4713 WHITE SPOT COFFEE SHOP RESTR WE5-8551
4722 WEST SEATTLE DODGE INC WE5-1000
4736 NO RETURN
4754 RUPP M F PLUMBING & HEATING CO WE5-1511
4755 WESTSIDE FORD INC AUTOS WE2-0700
4756 STATE FARM INSURANCE COMPANIES (BR OFC) WE5-0499
---SW EDMUNDS INTERSECTS
4801 WESTSIDE FORD INC (USED CARS & TRUCK LOT)
4815 THUNDERBIRD THE APTS
15 REIFFLIN ADELINE
16 SWANSON ELEANOR B MRS WE5-7353
17 HAY STELLA I MRS WE2-6377
18 PARSLOE JAMES D WE7-7112
19 SAUNDERS MYRTLE A MRS WE5-1269
20 BLODGETT CHARLES WE7-7712
21 SMITH JOHN C
22 REAMY RICHD
23 MOORE JOSEPH A
FAIN GLENN
25 TROUT TERRY
26 OFFIELD MICHL
27 GUYMAN CAROLE
28 VACANT
4818 BENNA ERNESTA MRS ● WE5-6017
4821 APARTMENTS
1 CAIN KATH M MRS
2 RIDER HARLAN
3 BRUNO PAULINE WE7-5718
4 DREW ETHEL H WE7-6047
5 HAMLIN DAVID WE7-2152
6 SCHWIEGER ROBT
7 HOLCOMBE WILLARD A ● WE5-2144
8 RIEFFLIN LAUREE
9 THOMPSON RUTH WE7-8379
10 TEETER CHRISTINE
11 SMYTH L N
12 VACANT
13 STANLEY MABEL MRS WE7-2572
14 DRUMMOND MARGT WE5-8238
4825 VACANT
4831 WERNER VIVIAN L MRS WE7-1224
4832 NOACK CHARLES F ● WE7-2923
4835 COLLVER EDW T WE5-3575
4837 BRAHS ROY L ● WE7-2153
4841 MILES GERALD W
4842 VACANT
4843 ARIONUS KEITH WE7-8134
4844 FAULKNER WM T WE7-5422
4845 BRANDT RUSSELL F
4847 DAVIS DALE R ● WE5-5059
4848 OHM GERALD E WE5-8136
4849 STIELER ELLEN E MRS WE7-5900
4850 MC KAY JOHN R ● WE7-3556
4851 DEMING HELEN N MRS ● WE7-7488
4856 VACANT
4857 DORCHESTER APARTMENTS THE WE5-4226
1 YOST ALLEN
2 BUSBY WM D
3 MOTE WAYNE E
4 WALKER PATK
5 HAUGEN TERRY D
6 COHRON MALCOLM D WE5-4226
7 NOSEK RONALD
8 CARPENTER ROBT
9 ADAMS ROBT E WE5-6743
10 CALDERWOOD WALTER
11 SCHWAB DONALD G WE7-5974
12 LUETHKE A B WE2-9261
4858 NICHOLAS AUDRE W MRS WE5-7679
---SW HUDSON INTERSECTS
5000 WHEATLEY CORINNE D MRS ●
5003 HOLT THOS L WE7-5586
5005 MERRITT GARY L WE7-9986
5008 JONES ARMSTEAD U WE5-0647
5009 KENDALL LOUIS W WE2-2603
5011 CRISP ALEX WE2-3695
5012 KOVATCH FRANK ● WE5-8264
5015 DOUGLAS JOSEPH P WE5-4673
5016 CLARK GEO E ● WE7-0580
5017 SHOSTEN OTTO A ● WE5-7106
5020 GRANDALL CLARENCE C ● WE5-6551
5021 BELLEROSE MARIE R WE2-2371
5023 JOHNSTON JAMES R WE5-1843
5024 GASPER JOSEPH ●
5027 DRUMMOND WM D WE7-7526
5029 MEREDITH ROGER D

5030 HOOVER FRANK M WE5-4357
5033 BERG WM H
5034 SMITH AGNES E MRS ● WE5-3459
5035 ELLIS JOHN R ● WE7-2701
5039 NO RETURN
5040 JOY CECELIA C MRS ● WE2-8592
5041 WEBSTER YVONNE C WE7-0734
5044 LYNCH LESLIE D ● WE7-3356
5045 ALBARRAN SANTOS WE2-8547
5047 TISCHER LARRY
5048 MC ELROY MURIEL MRS WE7-8935
5049 VACANT
5051 BLANCHARD JAMES C WE7-6578
5052 HENDERSON LAURETTE
5053 VACANT
5055 LORENTZEN ROY W ● WE2-9065
5058 IMBODEN JOHN C ● WE7-5921
---SW DAWSON INTERSECTS
5200 MARLOW APARTMENTS
1 COMPTON FLOYD
2 NO RETURN
3 WALKER BOB
4 DEICHMAN FRANCES WE5-1773
5 PRESSLEY WM D WE7-4525
6 CHEVALIER LORRAINE R WE7-7862
7 STENECK HERMAN WE5-7004
8 ROBLES JAVIER WE7-8563
9 CALLIGAN JEFF
10 BOGH BRUCE WE2-6365
11 STRATFORD DAVID L
12 KIIVE DONALD
14 MC GREGOR JOHN K WE5-4990
5203 NICOLICH RUDOLPH T ● WE2-9345
5207 STARK LEONARD E WE2-5332
5211 PERRY LEONARD ● WE5-2575
5214 NELSON EDW A ● WE2-0884
5218 NO RETURN
5219 NICHOLS JESSIE A MRS ● WE2-7855
5221 NORGARD MARIE B MRS ●
5224 HANSON LAWRENCE A ● WE7-4618
5229 ROWELS ROSE MRS ●
5233 MC CLARTY DAN ● WE7-5667
5237 MC LEAN BETTY MRS ● WE7-8777
5249 URANKER ANTHONY L ●
CAMPBELL KATIE MRS
5251 HERBERT DARRELL WE5-2356

255
---SW BRANDON INTERSECTS
5401 SKALICKY FRANK WE5-7059
5403 HAHNENKRATT GERALD L ● WE5-9983
5407 LUNT RICHD V ● WE7-1682
5411 FEATHERSTONE JAMES R WE5-1575
5413 SEIDEL FRANK K ●
5416 LESSE FLOYD J ● WE2-5096
5417 KETCHUM IRENE P MRS ●
5418 RUMMELL ORVILLE A WE7-5441
5420 FAZEKOS WM A JR WE2-2981
5422 ZUMEK DAVID
5423 STEVENS GEO ● WE7-9864
5424 JOHNSON PAUL H
5426A LANDRETH AVIS R WE5-2450
5426B TULLOCH KEITH
5427 OLSEN JACK ● WE7-6132
5428 NO RETURN
5430 THORNE S DOUG
5431 KLANDER ALBERT ●
5432A WITCOP LARRY D WE5-6747
5432B ARCHAMBAULT GORDON WE7-3064
5434 SNELL DENNIS F
5437 AASTED PETE WE5-9395
5438 SANQUIST CARL E WE5-6209
5440 BROWN DAVID R WE5-3585
5442 CAULK JOSEPH WE7-5583
5443 NO RETURN
5446 APARTMENTS
1 CHIN CONRAD G WE2-6076
1 HOCKING THOS F WE2-1754
2 HALE JERRY WE7-4785
3 SIDES WM H
4 MARSH JOHN W WE5-4405
5 HALE GERALD L WE7-4785
6 GIDEON ROBT W JR
7 VACANT
8 BOLOTIN JOHN WE2-7204
9 HANNAH DONALD E WE2-4976
10 HILLESTAD DEAN H WE7-1943
11 KLANG WESLEY A WE2-1957
12 GIBSON GEO M WE7-8066
5447 COGHILL ESTHER MRS ● WE5-5924
5449 CLAGGETT CLIFTON
5451 PLANTENBERG GARY B WE2-6420
5453 VACANT
5454 COLLARAS NADINE MRS ● WE2-2016
5457 NO RETURN
---SW FINDLAY INTERSECTS
5600 GREENLEAF APARTMENTS
1 DOELLNER JOHN
2 LEE GEO R
3 KAUKANI GAYLE K
4 STENSAGER DENNIS H
5 YANTZER JAMES R WE2-8189
6 DICKEY LILLIAN WE2-3648
7 REINBOLD HOWARD H WE7-4568
8 CHRIEST VICTOR J
9 REETZ ROBT W WE2-4687
10 CLARK WALTER J JR WE2-6426
11 SARVER MARGUERITE
12 STUSSER WM
14 VACANT
5601 SOEBY WALTER L ● WE2-6426
5610 ANTONICH ERNEST P WE5-2902
5611 WENSTROM VICTOR ● WE2-9534
5616 BUTLER DONALD R ● WE2-7102
5617 HEROLD ROBT F ● WE2-3422
5620 GOODMAN BERT ● WE2-8872
5621 OWEN GORDON WE7-7263
5624 FORESTER RICHD J ● WE5-8121

THE CRAFTSMAN PRESS
PRINTING CENTER OF THE NORTHWEST
Fairview Avenue North at Valley Street, Seattle, Wash
MUtual 2-8800

FOSS "ALWAYS READY" TUGS-BARGES
FOSS LAUNCH & TUG CO.
LOCAL and OCEAN TOWING and BARGING
660 West Ewing Street Near 6th W and W. Nickerson
General Offices and Store Dock ATwater 2-1210

BAY AREA DISTRIBUTORS
HOUSEHOLD APPLIANCES - VACUUM CLEANERS - SEWING MACHINES - STEREO AND HI-FI
2509 24th Avenue NW, Seattle
Phone SUnset 2-6006

TP	Adjoining	Source
-	✓	R.L. Polk Co Publishers

HARBOR AVE SW 1966

Phone MAin 2-0300

The Seattle Times

SEATTLE'S ACCEPTED NEWSPAPER

494

S HANFORD ST--CONTD
1403 GURMAN ELFA N MRS ● EA4-1896
1407 PLUMB DONALD E ● EA5-7157
1409 YOUNG ROBT ● EA2-0969
1410 HOTT ALF W EA5-7858
1419 TRACY CLARA C MRS ● EA4-5882
1421 WOO AH LUNG ●, EA4-2653
1425 COLUCCIO MARY C MRS ● EA4-5315
---15TH AV S INTERSECTS
1502 EVANOFF NANOGYA MRS ● EA3-7305
1508 WONG BING ● EA3-5286
1516 MC CAFFERTY LOIS N MRS ● EA4-0468
101
---16TH AV S INTERSECTS
1607 HIGASHIDA SEIICHI ● EA3-4397
1608 KALKOWSKI HENRY A ● EA4-4945
1611 ROLLOLANZO GRACIANO ● FA2-8112
1614 ANZAI HARRY S ● EA4-7644
1617 BONNER JAMES C ● EA4-7827
---17TH AV S INTERSECTS
1701 BELLOTTI FLORENCE M MRS ●
---LAFAYETTE AV S INTERSECTS
1702 WINTER GERALD A ● EA5-8623
1704 VILORIA MARIANC V ● EA3-2325
1712 GERIA PEDRO ● EA3-8407
1716 DI MARTINO MARY U MRS ● EA3-7738
1724 GUDMUNDSON DARRELD EA5-8719
1726 HALBERG ISABELLE B MRS EA3-3945
---BEACON AV S INTERSECTS
1727 FERRARO THOS ● EA5-2933
1740 HANFORD COURT APARTMENTS PA3-7549
SAKKENEN IRVING O
SAKKINEN IRVING O PA5-1759
1 HANSON FRANK R PA3-7772
2 O'KABE ROY T PA5-9174
3 WALKER J M PA2-2362
4 CHIN HENRY PA2-4073
5 SORENSON EMIL M PA5-5558
6 ANDERSON IDA MRS PA3-2063
7 TRAINER RONALD PA2-8808
8 VANAUSDALE IRENE PA5-3933
1742 CAMPBELL W RUTH MRS
1746 BRUNK ROSE A MRS PA3-8507
1747 APARTMENTS
1 WILLARD BLANCHE L MRS PA3-5401
2 CVITKOVIC JOSEPH S PA2-7239
3 HUGHES ANN
4 MOORE ROSE M
5 HUDSON NORA MRS PA2-8015
6 TARLSON GLENN R
7 RAMEY CLYDE E PA5-0740
8 MC GOWAN ARTH T PA2-1697
1748 BROOKER MATILDA F MRS
---18TH AV S INTERSECTS
1800 WOLD PETER ● PA2-4957
1806 BROWN ANNE B MRS ● PA2-4754
---19TH AV S INTERSECTS
---20TH AV S INTERSECTS
2001 STANLEY FRANK ● ●
2003 OMORI FRED F ● PA5-6188
2009 SUMMERS DAVID A ● PA5-7959
2010 YEE GENE M ● PA5-8104
2011 SAUNDERS ALTON ● PA5-0879
2014 MILLER OLIVE L MRS ●
---21ST AV S INTERSECTS
2113 DENZIN KEITH F ●
2117 JAMESON WALTER M ● PA2-7987
---22D AV S INTERSECTS
2207 LLOYD WESLEY W ● PA3-2318
---23D AV S INTERSECTS
2360 RHODRIQUEZ CHARLES G ● PA5-7356
---HARRIS PL S INTERSECTS
---24TH AV S INTERSECTS
2401 KUNDEL LLOYD ●
2417 KAWAHARA DICK ● PA5-7298
103
---25TH AV S INTERSECTS
---CHEASTY BLVD S INTERSECTS
---26TH AV S INTERSECTS
---27TH AV S INTERSECTS
2720 BEACON HILL NEWS WEEKLY PA3-2720
SOUTH DISTRICT JOURNAL NEWSPAPER PA3-2720
105
---EMPIRE WAY S INTERSECTS
2801 DE LAPPIE RUSSELL
GALOWIC SLAVKO ● PA5-9988
LAWRENCE GEO
2807 LAUZON EUG E ● PA3-3458
FACCI JOSEPH PA5-2563
2815 CITY LIGHT (SUB STA)
---RAINIER AV S INTERSECTS
---WETMORE AV S INTERSECTS
---MC CLINTOCK AV S INTERSECTS
---S MT BAKER CIR INTERSECTS
3201 YOSHITOMI ITARO ● PA5-5795
3202 CHIN HANG ●
3208 HARDY ARCHIE L ● PA5-4271
3213 WYATT ROSIELEE MRS ● PA5-4168
3217 JACKSON BILLY C ● PA5-1824
3220 BUTALA MARY E MRS ● PA3-0144
3223 MOORE WILLARD N PA2-3273
3226 WEEKS LAURENCE D ● PA2-3563
3227 CASS FLORENCE E MRS ● PA2-7080
3230 JACKSON JOHNNY R ●
3233 VICKSTROM GERALDINE M PA3-2893
3241 CHINN ROBT ● PA3-9720
---33D AV S INTERSECTS
3305 SMITH HAROLD C ● PA3-3538
3317 ROBERTS HAROLD J ● PA3-2727
---34TH AV S INTERSECTS
3409 OSSLER CODY ● PA3-0349
3415 KELLY LOTTA P MRS ● PA2-5175
---35TH AV S INTERSECTS
3503 CRITES DOUGLAS
3507 CUMMINGS JOSEPHINE MRS PA5-9683
3512 RUSH RUTH W MRS ● PA2-6991
3516 BITEMAN EDW E ● PA2-3504
3520 MONEY JERRY E PA2-8324
107
---36TH AV S INTERSECTS
3603 NORMAN DONALD G ● PA2-8357
3609 WIESERT HILDA D ●
3617 LESLIE EARL H PA5-2565
3653 SMITH CECIL J ● PA3-7346
---37TH PL S INTERSECTS
---37TH AV S INTERSECTS
---HUNTER BLVD S INTERSECTS
---MT RAINIER DR S INTERSECTS
---CASCADIA AV S INTERSECTS
3804 BLACKFIELD LOUIS B PA3-2151
962
SW HANFORD ST -FROM 3200 11TH AV SW WEST
1119 POPE MACHINERY CO USED MA2-5859
1121 A & R INC PNT CONTRS MU2-8526
1123 ABLE STEEL FABRICATORS INC MA2-5203
MARINE & INDUSTRIAL SUPPLY INC MA4-6926
1131 ESCO CORP STEEL FDRY MA3-4160
1137 MARINE ELECTROLYSIS ELIMINATOR CO CHEM MFRS MA4-2266
---13TH AV SW INTERSECTS
1335 ASSOCIATED INDUSTRIAL SERVICES (WHSE)
---16TH AV SW INTERSECTS
---WEST WATERWAY CROSSES
988
---WEST WATERWAY CROSSES
---26TH AV SW INTERSECTS
---28TH AV SW INTERSECTS
---29TH AV SW INTERSECTS
---HARBOR AV SW INTERSECTS
223
---FAUNTLEROY AV SW INTERSECTS
---SW ADMIRAL WAY INTERSECTS
---34TH AV SW INTERSECTS
---35TH AV SW INTERSECTS
3507 CURCIO EUG J ● WE2-6367
3511 BUCKLEY LAWRENCE J ● WE5-9008
3517 RODNEY THOS J ● WE7-1574
---36TH AV SW INTERSECTS
3615 BLANKENSHIP DONALD M ● WE7-6858
---37TH AV SW INTERSECTS
3715 MC CLAIN ELIZ MRS WE5-4654
3716 SMITH ELIZ E MRS ● WE2-4331
---BELVIDERE SW INTERSECTS
---38TH AV SW INTERSECTS
---39TH AV SW INTERSECTS
3901 RENBARGER DOUGLAS R ● WE2-3014
3908 SORENSON HAROLD L ● WE5-5334
3913 TERRANCE GIROD ● WE7-7937
3919 KNOBLOCK GERALD M ● WE5-8565
---40TH AV SW INTERSECTS
4000 GRAY ROBT C ● WE5-8292
4006 AHLQUIST G A ● WE5-3854
4009 PEDERSON EDW M ● WE7-1880
4014 KEY LAUREL E ● WE5-3923
4019 OWEN ARTH ● WE2-4270
---WALNUT SW INTERSECTS
4050 JAROSE FRANK R ● WE7-0208
4060 JAY GLADYS L ● WE2-0195
4064 JOHNSON VIRGINIA E ● WE5-5209
4068 WOLD CRISTINA MRS ● WE5-1124
4072 NANCARROW DONALD ● WE7-4146
---41ST AV SW INTERSECTS
---42D AV SW INTERSECTS
4209 DUROCHER GORDYCE E MRS ● WE2-3698
4210 SAINT JOHN'S EPISCOPAL CHURCH ● WE7-4545
225
---CALIFORNIA AV SW INTERSECTS
4301 DONNA J APARTMENTS
1 PARIS ESTHER F MRS WE2-4137
2 HANSEN ESTHER V MRS WE2-5637
3 PETERSON WINIFRED
4 FRIEDLANDER ALTHEA MRS WE5-0526
5 CRAMER VERA M MRS WE2-4686
6 DOUGHERTY ABBIE M MRS
7 HOARD RUTH B MRS WE7-5509
8 DAVIES LOIS M MRS WE2-3036
10 GORJANEC MATEJ WE7-6631
11 MARLOW HARRY J ● WE5-6623
4317 WONG HANS B ● WE7-7063
---44TH AV SW INTERSECTS
4409 ALMQUIST RICHD D ● WE2-7439
---45TH AV SW INTERSECTS
4516 STANDARD S MICHL WE7-9338
4517 ALLEN HAROLD N ● WE5-2543
---46TH AV SW INTERSECTS
4616 REID GERALD S JR
4626 ABEL ROBT E WE7-7618
---47TH AV SW INTERSECTS
4704 HUNT GRACE A MRS ●
---48TH AV SW INTERSECTS
4804 MYERS CLIFFORD T ● WE2-9285
4808 CRANFORD DAVID E ● WE5-7627
---49TH AV SW INTERSECTS
4904 VAN HISE LAURENCE
4915 WIDNER DALE E ● WE7-1902
4921 JEFFREY WALTER ● WE2-9149
---50TH AV SW INTERSECTS
5005 SHEA JOHN M ● WE2-0136
5009 SKANDALIS DIMITRIOS ● WE7-3630
5015 POINIER THOS H ● WE2-8235
5019 NELSON PAUL E ● WE2-4896
5021 WILLIAMS EVA L MRS ● WE2-2173
5029 WINTERS LEONARD J ● WE5-5521
---GARLOUGH AV SW INTERSECTS
5069 JAMES HAROLD E ● WE2-3780
227
---55TH AV SW INTERSECTS
5500 FITZMORRIS JAMES A ● WE2-9415
5511 SIERS LEO J ● WE7-5329
5524 ASHLEY EDW J ●
5530 LESLIE JOSEPH P ● WE7-4189
5531 O'HEARN RAPHAEL J ● WE7-8750
5534 FREDERICKS GEO E ● WE7-4822
---56TH AV SW INTERSECT
5603 RUTTO WM ● WE2-2658
5611 JOHNSON ROLLIN M ● WE5-7783
5615 ELENICH FRANK A ● WE2-6088
5616 MARTIN KEN J ● WE7-6254
5625 WATTERS ROBT L ● WE2-2884
5626 MC KINNEY GEO L ● WE2-3831
---57TH AV SW INTERSECTS
5701 DAMMAND CLIFF ● WE2-5080
5708 SAINT JOHN ROBT L ● WE2-2933
5709 BEAN MILTON W ● WE2-1255
5717 MAC RAE GENEVIEVE M ● WE5-0663
5722 WOOLWINE L W ● WE5-2274
5727 ROBERTS LLOYD S ● WE5-1176
---SW WINTHROP INTERSECTS
---58TH AV SW INTERSECTS
5803 CROSS DONALD W ● WE5-2688
5807 RHODES WM JR ● WE5-4554
5811 SEIBOLD ROBT M ● WE7-0756
5815 DORST LOUIS J ● WE5-5815
5820 WHALEN JOSEPH F ● WE7-5732
5822 STEFFENS ROY
193
HARADEN PL S -FROM 3950 S CAMBRIDGE SOUTH
9414 FULLERTON JOHN V ● PA3-9843
9429 UNDER CONSTN
9430 HIGASHI AKIRA ● PA2-1350
9434 SALLE BERNARDO ● PA5-4930
---CARKEEK DR S INTERSECTS
213
HARBOR AV SW -FROM SW MEXICC AND ALKI AV SW SOUTHEAST
1001 HAGLUND GERDA MRS ●
1003 DACHTERA VICTORIA F MRS ● WE2-7225
1007 NO RETURN
1015 BOONE HARRIET M MRS ● WE2-8219
1019 ALVERSON JESSIE M MRS ● WE5-6698
1023 DENDER GEE IDA MRS ●
1025 FOX LOIS M WE7-0485
1027 LYALL RALPH G ● WE7-2326
1041 MILLER HENRY B ● WE7-7061
1050 HEDGES CLIFFORD R ● WE7-6515
---SW CALIFORNIA PL INTERSECTS
1101 OZARK MELBA M MRS ●
1103 ALTON DELLA B MRS ● WE7-9371
1104 RYAN WM M WE5-6672
1105 VACANT
1107 SHOWERS WM J WE5-5861
1111 WESTCOTT ONVILLE R ●
1112 PHILLIPS LELA P MRS WE5-9838
1115 WESCOTT JAMES O
1116 AVENSON GLEN A WE5-3472
1118 BENNETT LARRY J WE5-5182
1119 BUTLER JIM D
1123 FALK JOSEPH A ●
---SW MARYLAND PL INTERSECTS
1201 BREWSTER ELVIDA MRS ●
1205 HAERR RUTH A MRS ●
1211 SABIN LEONARD R WE7-8714
1223 ABRAHAMSON JOSEPH L WE5-5663
1225 WINGO CHARLES N WE5-8123
1227 LEMELLE JACK ● WE7-9881
1229 LANE ROBT
1231 STEWART JOHN S WE5-5033
1233½ ROBINSON JOHN WE5-8898
---LEON PL SW INTERSECTS
1301 MC MAHON JACK N WE7-7412
1303 BENJAMIN S N WE2-1567
1307 GLENN K WE5-0164
1311 FORRESTER MICHL WE2-5460
1314 BOSTIAN LAWRENCE O ● WE2-4606
1315½ APARTMENTS
1 HOYT W L WE7-6736
2 WINDELL JEANNE MRS STREET CONTINUED
1317 EMBERS THE TAVERN WE5-0803
1321 CORAL SEAS RESTAURANT
1325 HARBOR AVENUE SUPERETTE GRO WE2-6444
1329 VACANT
1330 LARRY'S BOAT HOUSE WE2-4606
---SW ATLANTIC INTERSECTS
---CALIFORNIA AV SW
---INTERSECTS
1517 HARBOR THE ANTIQUES WE7-7556
1517½ VOIS VERN WE7-7556
---SW GEORGIA INTERSECTS
1617 EWART ARCHIBALD ● WE7-9053
1619 MICHALSON MARCUS
1644 LLOYD'S BOAT HOUSE BOAT RENTALS WE2-9994
HOYT WM WE2-9994
1657 SEATTLE SKINDIVERS SUPPLY WE7-2550
1659 WOLFF FRANKLIN T WE7-2550
1660 SEACREST MARINA BOATS WE7-7470
NATLICK LESTER
1661 OCEANETICS INC MARINE SUPS WE2-4551
1671 ANDERSON WOODWORK CABT MKRS ● WE7-5151
---SE MASSACHUSETTS
---INTERSECTS
1709 SONSTENG STEVE WE2-2910
---BROOKS AV SW INTERSECTS
---36TH AV SW INTERSECTS
---FAIRMONT AV SW INTERSECTS
1936 BEACH BROILER RESTR WE7-1936
RODGERS SELMA MRS WE7-4122
1937 SAN JOSE STEEL CO INC (SEATTLE FENCE DIV) MFRS WE7-7216
---SW BRONSON WAY INTERSECTS
2130 VAN-VETTER INC STEEL FABRICATORS WE2-4100
2139 BISHOP LEO A ● WE5-2104
2141 HUE EDW
988
---SW ADMIRAL WAY INTERSECTS
2300 PACIFIC COAST COAL & OIL CO FUEL DLRS WE7-8000
PACIFIC COAST OIL CO FUEL DLR WE7-8000
2325 FISH THELMA T MRS WE7-7410
2339 HARRIS ROGER
2400 HERR LUMBER INC LBR DLRS WE5-9711
VECO INC BLDG CONTRS WE5-9711
DORCO INC WHOL BLDG MATL WE5-9711
2411 KUUMA VICTOR A ● WE2-3558
2419 THOMPSON HAROLD J ● WE7-5083
2423 BAKER GERALD L WE2-3202
---SW FLORIDA INTERSECTS
---SW LANDER INTERSECTS
2783 IMPORT AUTO SERVICE AUTO REPR WE2-9674
3001 CABACCANG ALEX C ● WE5-9672
3003 THORNTON DOREEN M MRS ● WE2-2210
3009 TALARICO SHEILA F MRS
3009½ BAUTISTA MARIAN C ● WE7-4311
3011 CALPO ALFONSO C ● WE2-1325
---SW HARBOR LA INTERSECTS
3027 ANCHETA TRANQUILINO WE5-6929
3031 WHITE CURTIS H WE2-7886
3041 VACANT
3215 ONGSTAD THORVALD WE5-2140
3229 TAYLOR HERBERT U CO BLDG CONTRS WE5-5203
3239 APARTMENTS
3 MURPHY GLADYS MRS
4 BROOKS FRED L
5 MURPHY JOHN D ● WE7-0241
---SW CITY VIEW INTERSECTS
3308 VACANT
1746 GENSBERG NORMAN J ● EM2-5911
3310 WAGON-MASTER INC (FCTY) MTL FABRICATIONS WE2-3001
3314 SCHEEL STONE CO LANDSCAPING WE5-0522
SCHEEL HANS P ●
3316 RINGE ALBERT ●
3321 BACCETTI PRIMO WE7-1819
---SW MINOS INTERSECTS
3400 ZANDT BRASS FOUNDRY WE7-1666
3405 FARNSWORTH LELAND W ●
3417 POWELL IRENE C MRS ● WE7-1535
3418 HAYNES NEON CO WE2-3188
3422 BARKER ENTERPRISES CANDLECRAFT SUP WE5-2241
BRANDT CARL G COML PHOTOGRAPHER WE5-2241
HARBOR PRINTING CO COML WE5-2241
---SW 30TH AV INTERSECTS
988
SW HARBOR LA -FROM SW SPOKANE WEST
2914 MOORE WM H ● WE2-3622
3005 MORAN FRANK Z ● WE5-5931
3016 MESSMER FRANK J
3021 APARTMENTS
A ANDERSON ARTH L
B FREE DAVID H WE5-3243
C SOMMERS RICHD C WE5-8416
000
HARDING AVE -FROM 723 STOREY PLACE AST TO ARCHER WAY
981
S HARDY ST -FROM 6400 13TH AV S EAST
---S ALBRO PL INTERSECTS
---14TH AV S INTERSECTS
---STANLEY AV INTERSECTS
---15TH AV S INTERSECTS
1501 MARINO WM ● PA2-6538
1505 MC VEY JULIA MRS MRS ● WE2-4119
1511 MC SKIMMINGS GARFIELD G PA5-0673
---AIRPORT WAY S INTERSECTS

REALTORS — REAL ESTATE INVESTMENTS
901 N.E. 45th Street Seattle 5, Wash. Phone MElrose 3-2800
Phone MAin 2-5330 MAin 3-8741 HOME OFFICE: PORTLAND, OREGON

BUICK
FRANK HAWKINS BUICK CO.
HOME OF THE EXCLUSIVE FRANK HAWKINS BUICK LIFETIME GUARANTEE
9th Avenue and Denny Way, Seattle
Phone MAin 4-3300

FAUNTLEROY AVE 1960

FAIRVIEW AV N—Contd
2521 Hawley Harold R Δ EA 3-6273
401
Roanoke intersects
2600 Roanoke Properties real est Δ EA 3 5002
2601 Cadranell Yacht Landing boat dlrs Δ EA 3 2308
Cadranell Owens Inc boats Δ EA 3 2308
2607 Olds Archie L
2609 Munko Margt C
2610 Selm Ward K
2615 Rodell Allen R Δ EA 3-1983
2616 Bunch Josephine Mrs ⓦ Δ EA 5 0178
2617 Davis Gary Δ EA 3-4110
2619 Platt Edw A Δ EA 2-2826
2619b No return
2622 Woo Chin E
2632 Cook Edna B Mrs
2631 Young Roger A
2640 Nicholson David B Δ EA 5-7045
Roanoke intersects
Edgar intersects
2715-27 Johnson Edgar G Boat Moorage Δ EA 4-4405
Parker Jas C ⓦ Δ EA 2-6341
Apartments
A Charleton Wm
B McIntyre Fred
C Reifenstein L E Δ EA 5-9478
D Hall Alvin
Street continued
2721 Clinton Lillian M Mrs ⓦ
2726 Vacant
2727 Apartments
A Ballinger Gail M Δ EA 5-3513
2 Charlton Wm E Δ EA 4-9147
3 Beale Robt O ⓦ Δ EA 5-7397
4 Greene Robt C jr Δ EA 3-9161
5 Miller Fred A ⓦ Δ EA 3-1849
6 Staman Lilburn P ⓦ Δ EA 2-8131
7 Susemihl Dorothy Δ EA 2-4682
8 Gognat Henry J ⓦ Δ EA 3-0907
10 Henderson Mildred Mrs ⓦ
11 Floe Garrol L ⓦ Δ EA 3-1433
12 Sears Albert E Δ EA 5-8393
13 Lyman Mary
14 Collins Gilbert W Δ EA 3-4216
15 Nicholson Bonnie J ⓦ Δ EA 1-8969
16 Vacant
Street continued
2751 Eddie's Boat Sls & Serv Δ EA 2-3711
Hamlin intersects
2808 Molander John ⓦ Δ EA 3-9061
2810 Vacant
2812 Campbell Chas J ⓦ Δ EA 3 6571
2816 Zastoupil Agnes M Δ EA 3-8821
2818 Sommers Wesley Δ EA 2-1213
2820 Osborn Jas Δ EA 4-7728
2822 Martin Chas W ⓦ Δ EA 5-4413
2830 Merrill Harold D ⓦ Δ EA 2 7734
2838 Johnson John F ⓦ painting contr Δ EA 4-2490
2852 Hammer Ellis D Δ EA 2-3087
2851 Britain Cassius M ⓦ Δ EA 3 2989
2858 McQuirk Bernard R Δ EA 3 7183
2868 Vacant
403
Shelby intersects
2906 Kolchmain Walter ⓦ
2910 Feterhoff Harry P ⓦ Δ EA 3 4437
2912 Towne Carl T Δ EA 4 7013
2916 Davis Richd J ⓦ Δ EA 3-9350
2919 Gleason S
2920 Vacant
2922 White Richd H Inc boat charter Δ EA 4-5395
White Richd H Inc Δ EA 4-5395
2924 Gallemore Melvin A ⓦ Δ EA 4 2752
2925 Thunderbird Marina boat dlrs Δ EA 3 8801
2930 Moriarty John ⓦ Δ EA 2 3218
2931 Atherton Edw H Δ EA 5 9118
2940 Vacant
Allison intersects
3101 Woodis Chas H ⓦ Δ EA 3-3580
3101 Vacant
3106 Cozza J Kenneth
3107 Lumbar Railroad
3107½ Sabo Hugh Δ EA 3 7043
3109 Bilderback Dean L Δ EA 4-7638
3111 Scott Wm D
3115 Hickman T Roland Δ EA 3-6914
3115½a Hart Benn ⓦ Δ EA 5-1173
3115½b Brentjes Jacob
3116 Rogers Helen B Mrs ⓦ Δ EA 5-0511
3118 Lewis Josephine K Mrs
3120 Day Wm T
3122 Kilnesmith Elton A ⓦ Δ EA 3-8647
3123 Melvin Ann H Mrs ⓦ Δ EA 3-2295
3123a Sager Frank E ⓦ Δ EA 5-3408
3125a Denton Thos H Δ EA 2-6815
3125b Vacant
3125c Neumann Verner P Δ EA 4-8303
3125d Jacobsen Wm L jr Δ EA 4-5687
3133 Monson Boat Co bldrs Δ EA 5-4772
3137 C & F Marine Repair bldrs Δ EA 5-6936
3141 Vacant
3141 Kline Chas B Δ EA 5-7558
3145 Barton Roy D ⓦ Δ EA 3-0525
3146 Lampshere Gordon C
Martin intersects
3201 Blanchard Boat Co Inc bldrs Δ EA 3-3834
3229 Tyee Yacht Club Δ EA 2-6441
Hewitt Catering Co Δ EA 2-6441
Korjancich Edw
3235 Harris Silas H ⓦ
3235½ Harris Garnie H Δ EA 2-2020
Fuhrman av intersects
309
FAIRVIEW PLACE — From 1100 Valley, north
819 US Dept of Commerce-Coast & Geodetic Survey (personnel ofc) Δ MU 2-3300
US Dept of Commerce-Coast & Geodetic Survey (ships base) Δ MU 2-3300
166
FAIRWAY DRIVE (Sand Point)—From Juno E 75th and 49th av NE in a circular direction
E 75th intersects
7503 Glerup Marius J ⓦ Δ LA 4-1384
7508 Aageson Aasmund ⓦ Δ LA 3-2534
7515 Nieneau Albert H ⓦ Δ LA 4-2007
7516 Nelsmn Vernon D ⓦ Δ LA 2-1211
7521 Allison Danl B ⓦ Δ LA 2-2870
7522 Park Robt M ⓦ mfrs agt Δ LA 4-1429
7523 Male Ivan M Δ LA 5-8041
7528 Simpson Raymond N ⓦ Δ LA 2-0275
7529 Russell Jack M ⓦ Δ LA 3-7408
7534 Goodfellow W Forrest ⓦ Δ LA 2-3185
7535 MacDonald D Russell ⓦ Δ LA 4-1946
7541 Limback Anthony Z ⓦ Δ LA 2-0873
Sunrise Vista intersects
7700 Schaumberger John A ⓦ Δ LA 3-7753
7705 Malloy John W ⓦ Δ LA 3-5214
7710 Fegan Chas S ⓦ Δ LA 4-5453
7716 Muzzy Maurice F ⓦ Δ LA 3-5092
7722 McDonald Preston ⓦ Δ LA 2-3211
7728 Rucker Robt R ⓦ Δ LA 3-5093
7734 Weaver Donald K jr ⓦ Δ LA 3-5049
7740 Figgins Richd H ⓦ Δ LA 2-0793
7746 Minaglia Frank T Δ LA 2-5244
7752 Drews Arnold H ⓦ Δ LA 2-5273
Crown pl intersects
8000 Kerr Fred W ⓦ Δ LA 3-8225
8010 Douglas Donald R Δ LA 2-6971
8016 Adams Ruby T Mrs ⓦ Δ LA 3-8850
8021 Grabill W Newton ⓦ Δ LA 4-1936
8028 Johanson Edwin M ⓦ Δ LA 2-6758
8031 Burke John W ⓦ Δ LA 3-5113
8040 Hemings Robt M jr
8046 Vacant
8052 Vacant
Lakemont dr intersects
8200 Burkheimer Helen S Mrs ⓦ Δ LA 4-0935
8210 McKibbin Genevieve Mrs ⓦ Δ LA 4-0496
8216 Warner Floyd W Δ LA 3-5973
8222 Peters J Franklin ⓦ Δ LA 4-3077
8228 Sjoblom Bertil ⓦ Δ LA 4-4104
8234 Johnston Jas G ⓦ Δ LA 2-3494
8230 Doty Marshall L jr ⓦ inv counselor Δ LA 5-5657
123
FARRAR—From ½ blk west of 5100 42d av S east
3932 Fulmer Cecil H Δ PA 2-6494
3940 Kuhn Preston H ⓦ elec contr Δ PA 3-0481
3948 Davis Jackson D ⓦ Δ PA 5-1595
153
47th av S intersects
48th av S intersects
157
51st av S intersects
5101 Welander Alfred J ⓦ Δ PA 5-9386
Johnson Amelia W Mrs ⓦ Δ PA 5-9386
5105 MacDonald Harold J ⓦ Δ PA 5-1627
5108 Adatto Sol S ⓦ Δ PA 3-6717
5111 Bolender Clayton E ⓦ Δ PA 2-4987
5116 Denhart Paul J ⓦ Δ PA 3-0498
5121 Helaner Agatha Mrs ⓦ Δ PA 2-2091
5126 Walsh Cletus A ⓦ Δ PA 5-4860
5127 Donohue Richd K ⓦ Δ PA 3-8426
5129 Funis Leon ⓦ
5132 Steinmann Richd J ⓦ
42d av S intersects
5200 Davis Marcus L ⓦ Δ PA 3-1919
5206 Christie Stanley P ⓦ Δ PA 2-2585
5207 Surveil R H Δ PA 3-1810
5209 Vacant
5210 Rasmussen Ragnhild Mrs ⓦ
5211 Pattimore Alex C ⓦ Δ PA 3-4715
5214 Duus Anton ⓦ Δ PA 3-6049
5217 Triplett Kenneth H ⓦ Δ PA 2-2417
5221 Virgo Louis R ⓦ Δ PA 3-7119
5221 Lamanten Vincent L ⓦ Δ PA 2-4007
5229 Savage Maude Mrs ⓦ Δ PA 5-0143
5230 Winchell Eng P ⓦ Δ PA 3-8361
5233 Chambers Anna Mrs ⓦ Δ PA 3-0931
5236 Richeson Jas L ⓦ Δ PA 3-0403
5237 Carpenter Harold E ⓦ Δ PA 5-6877
5242 Knigge Geo R ⓦ
5243 Roach Chas Δ PA 5-9596
5248 Alhadef Geo D ⓦ Δ PA 5-7223
54th av S intersects
287
FARWELL PLACE—From 3744 W Cloverdale, south
8600 Oppermann Conrad C ⓦ Δ WE 7-1938
39th av SW intersects
285
FAUNTLEE CREST SW—From a point north of West Donovan south 1 East of Calif av
8601 Wallen Floyd E ⓦ Δ WE 2-7585
8621 Maness Hollis V ⓦ Δ WE 7-3433
8622 Morrison John L ⓦ Δ WE 7-6643
8639 Coon Wallace ⓦ Δ WE 2-3167
8645 Robinson Lawrence W ⓦ Δ WE 5-8787
8655 Vacant
8711 Schau Ralph T ⓦ Δ WE 5-9118
8712 Caston Donald L ⓦ Δ WE 7-2714
8717 Fenton Theo W ⓦ Δ WE 2-9153
8720 Galley John Δ WE 7-2781
8732 Mossafer Albert N ⓦ Δ WE 5-5208
8750 Duval John A ⓦ Δ WE 7-0635
285
FAUNTLEE PLACE—From W Donovan north and west
221
FAUNTLEROY AV—From 2300 Harbor av SW, south and southwest
2337 Tuffs Ida P Mrs ⓦ Δ WE 2-9053
2339 Harris Roger L ⓦ Δ WE 7-3086
223
W Lander av intersects
W Stevens av intersects
3000 Castle Dorsey ⓦ
3004 Vacant
3007 Vacant
3010 Boatright Walter Δ WE 2-4890
3012 Hunt Maxwell T ⓦ Δ WE 2-6606
3015 Smith Chas A ⓦ
3023 Bryner Franklin B Δ WE 7-8462
3033 Baccetti Athuro ⓦ Δ WE 2-2388
239
W Hinds intersects
W Spokane intersects
W Manning intersects
W Orleans intersects
W Bradford intersects
W Charlestown intersects
4004 Adams Cath B Mrs ⓦ Δ WE 5-2552
4005 Bauer Orville R ⓦ Δ WE 2-2126
4009 Hanchett Glenn E ⓦ Δ WE 5-8553
4019 Barrett Robt E ⓦ Δ WE 2-6964
4022 Swayer Lester A ⓦ Δ WE 2-6563
4029 Wagner Valda B Mrs ⓦ Δ WE 2-5272
4030 Vacant
4031 Schriock Victor E ⓦ Δ WE 5-9887
4034 Mutter Wm T ⓦ Δ WE 7-1102
4035 Casey Clyde C ⓦ Δ WE 5-1037
4039 Vacant
4040 Johnson Melvin E ⓦ Δ WE 7-3328
4043 Neill Wesley N ⓦ Δ WE 5-4548
4044 Benson Harry J ⓦ Δ WE 7-3511
4048 Robison Geo J ⓦ Δ WE 7-3241
4052 Robison Geo J jr ⓦ Δ WE 2-5056
4054 Vacant
4058 Holbrook John H ⓦ Δ WE 7-7886
4062 Hunter Floyd M Δ WE 5-0747
4064 Welch Walter G ⓦ Δ WE 2-9071
4105 Morris John J ⓦ Δ WE 2-8308
4106 Vacant
4107 McLees Delbert ⓦ Δ WE 5-0405
4110 Vacant
4114 Geiss Wm R ⓦ Δ WE 2-1553
4115 Izenhower Sam H ⓦ Δ WE 7-3386
4117 Moran Lulu Mrs ⓦ Δ WE 7-1432
4120 Loring Lee W ⓦ Δ WE 2-4908
4121 Rehm Richardson ⓦ Δ WE 7-4121
4129 Saviski Jas E ⓦ Δ WE 5-6071
4130 Morris Wm A ⓦ Δ WE 2-0168
4132 Kernbach Margt E Mrs ⓦ Δ WE 2-0555
4135 Asplund Bengt R ⓦ
4136 Vordahl Jens M ⓦ Δ WE 7-0118
4140 Gibbs Chas R ⓦ Δ WE 2-7298
4141 Searles Roy L ⓦ Δ WE 7-1678
4141a Vacant
4145 Flatt Rollin P ⓦ Δ WE 5-2120
4147 Peterson Esther J Mrs ⓦ Δ WE 2-2080
4153 Long C Frank ⓦ Δ WE 2-5966
4159 B C Cabinet Shop Δ WE 5-6237
35th av SW intersects
36th av SW intersects
W Genesee intersects
4417 Fred's Quality Meats Δ WE 2-9854
Watson's Food Center Δ WE 2-9854
4421 Avalon Tavern Δ WE 2-9998
4425 OK Auto Float Tire Store Δ WE 5-6900

ALTOR
— INCOME — INVESTMENT PROPERTIES
220 BROADWAY NORTH
B &
HARDW
FLOO
Comple
Floor
Jobs
TEL.
LAkevi
5-94
ELIT
SHAD
AND
LINOLE
CO.

TP	Adjoining	Source
-	✓	R.L. Polk Co Publishers

HARBOR AVE SW 1960

Guaranteed Third at Cherry MAin 2-6128

HANFORD—Contd
1303 Hendrickson Al H ⓞ
Δ EA 2-0217
1308 Schwender Fred A ⓞ
Δ EA 4-6561
1309 Haverty Nellie M Mrs ⓞ
Δ EA 3-8654
1314 Buyers Irene O Mrs
Δ EA 5-4746
1315 Haneda Ben ⓞ Δ EA 4-2571
14th av S intersects
1403 Gorman Elfa N Mrs ⓞ
Δ EA 4-1896
1407 Plumb Donald E ⓞ
Δ EA 5-7157
1409 Young Robt ⓞ Δ EA 2-6969
1410 Vacant
1419 Tracy Henry M Δ EA 4-5882
1421 Woo Ah Lung ⓞ Δ EA 4-2453
1425 Coluccio Mary C Mrs ⓞ
Δ EA 4-5315
15th av S intersects
1502 Evanoff Vasily G ⓞ
Δ EA 3-7305
1508 Wong Bing ⓞ Δ EA 3-5286
1516 McCafferty Lois M Mrs ⓞ
Δ EA 4-0468
101
16th av S intersects
1607 Higashida Seiichi ⓞ
Δ EA 3-4397
Ralkowski Henry A ⓞ
Δ EA 4-4945
1611 Gray Gary C ⓞ Δ EA 5-6832
1614 Anzai Harry S ⓞ Δ EA 4-7644
1617 Bonner Jas C ⓞ Δ EA 4-7827
17th av S intersects
1701 Bellotti Jos S ⓞ Δ EA 4-3080
1702 Winter Gerald A ⓞ
Δ EA 5-8623
1704 Valoria Mariano ⓞ
Δ EA 3-4345
1708 Bergman Thelma T Mrs
Δ EA 4-5086
1712 Ikeda Tsuguo ⓞ Δ EA 2-6032
1716 DiMartino Mary U Mrs ⓞ
Δ EA 3-7738
Lafayette av intersects
1724 Brandrup Verna I Mrs
Δ EA 4-5236
1726 Halberg Isabelle B Mrs
1727 Ferraro Thos ⓞ Δ EA 5-2033
Beacon av intersects
1740-48 **Hanford Court Apartments**
Δ PA 3-7549
1740 Sakkinen Irving
1741 **Apartments**
1 Hanson Frank R Δ PA 3-7772
2 Kipper Steve
3 Gilmour Maibelle L Mrs
Δ PA 3-7835
4 Soule Herbert A
Δ PA 5-6008
5 Krohn Vern M Δ PA 3-1938
6 Vacant
7 Brooks Arth R Δ PA 2-4884
8 Kvinnesland Frances
Δ PA 2-5284
Street continued
1742 Campbell W Ruth
1744 Blakley Emmett L
Δ PA 2-0214
1746 Brunk Rose A Mrs
Δ PA 3-8507
1747 **Apartments**
1 Frudiger Thelma M
Δ PA 3-7038
2 Beatrice Carl O
3 Vacant
4 Hovey Frank S Δ PA 5-1579
5 Swift Helen G Mrs
Δ PA 3-0880
6 Briggs Hazel Δ PA 5-6330
7 McLaen O Δ PA 5-8539
8 Sorenson Emil Δ PA 5-5558
Street continued
1748 Wong Wing C Δ PA 3-3174
18th av S intersects
1800 Wold Peter ⓞ Δ PA 2-4957
1806 Brown Anna Mrs ⓞ
Δ PA 2-4754
19th av S intersects
20th av S intersects
2001 Sosna Frank Δ PA 5-0148
2003 Omori Fred F ⓞ Δ PA 2-1380
2009 Summers David A ⓞ
Δ PA 5-7959
2010 Fan John Δ PA 5-1292
2011 Phillips Cath E Mrs
Δ PA 2-2612
2014 Miller Olive L Mrs ⓞ
21st av S intersects
22d av S intersects
2113 Denzin Keith F ⓞ
Δ PA 2-9086
2117 Jameson Walter M ⓞ
Δ PA 2-7987
2207 Lloyd Wesly W ⓞ
Δ PA 3-2318
103
23d av S intersects
2360 Rodriquez Chas G ⓞ
Δ PA 5-7356
Harris pl intersects
24th av S intersects
2401 Adamski Anthony
2417 Kimura Connie Mrs ⓞ
Δ PA 5-1860
25th av S intersects
Cheasty blvd intersects
26th av S intersects
27th av S intersects
2720 Av Press Inc coml printing
Δ PA 3-2720
Beacon Hill News Δ PA 3-2720
South Dist Journal
Δ PA 3-2720
105
Empire way intersects
2801 Schultz Harry F ⓞ
Δ PA 5-4549
2807 Facci Jos Δ PA 5-2563
2815 City Light (sub sta)
Rainier av intersects
Wetmore av intersects
McClintock av intersects
Mt Baker cir intersects
3201 Kumata Sam ⓞ Δ PA 5-5795
3202 DeLeon Abe ⓞ Δ PA 3-9096
3208 DeVitis Quinto ⓞ Δ PA 5-9427
3213 Rodes Albert H jr
Δ PA 5-2373
3217 Lippshitz Morris ⓞ
3220 Butala Mary E Mrs ⓞ
Δ PA 3-0144
3223 Ayon Dan ⓞ Δ PA 2-8749
3226 Weeks Laurence D ⓞ
Δ PA 2-3563
3227 Cass Florence E Mrs ⓞ
Δ PA 2-7080
3230 Bush Ralph B ⓞ Δ PA 2-7460
3233 Baxter John D ⓞ Δ PA 2-6828
3241 DeLeon Jos S ⓞ Δ PA 3-4961
33d av S intersects
3305 Smith Harold C ⓞ Δ PA 3-3538
3317 Roberts Harold J ⓞ
Δ PA 3-2727
34th av S intersects
3409 Laizure Grant A ⓞ
Δ PA 2-4328
3415 Kelly Lotta P Mrs ⓞ
Δ PA 2-5175
35th av S intersects
3503 Patricelli Jos B ⓞ Δ PA 5-4118
3507 Cummings Wm N Δ PA 5-9683
3512 Rush Ruth W Mrs ⓞ
Δ PA 2-6991
3516 Biteman Edw A ⓞ Δ PA 2-3504
3520 Stubler Beverly M Mrs
Δ PA 2-0284
107
35th av S intersects
3603 Norman Donald G ⓞ
Δ PA 2-7310
3609 Wisert Hilda D Mrs ⓞ
3617 Stewart Pyrl H Mrs
Δ PA 2-2264
3653 Taylor Frank H ⓞ
Δ PA 2-8202
37th pl S intersects
37th av S intersects
Hunter blvd intersects
Mt Tainier dr intersects
Cascadia av intersects
3804 Blackfield Louis B ⓞ
Δ PA 3-2151
3816 Lippman Benton N ⓞ
Δ PA 5-3816

1B-68
HANFORD, W — From 3200 E Marginal way, west
1B-67
East Waterway intersects
ft Vacant
11th av SW intersects
1121 Union Steel Mfg Inc steel fabricators Δ MA 3-7050
1123 Misco Inc importers
Δ MU 2-7940
Marine & Industrial Sup Inc whol Δ MA 4-6926
1131 Esco Corp steel fdry
Δ MA 3-4160
1137 Marine Electrolysis Elimination Co chem mfrs
Δ MA 4-2266
13th av SW intersects
1313 Northern Coml Co (whse)
Δ MU 2-2300
16th av SW intersects
1603 Synkoloid Co paint mfrs
Δ MA 4-5580
1640 Vacant
211
West Waterway intersects
26th av SW intersects
28th av SW intersects
29th av SW intersects
Harbor av SW intersects

193
HARADEN PLACE — From 3950 Cambridge south
Roxbury intersects
9414 Fullerton John V ⓞ
Δ PA 3-9843
9429 Jordan Lee Mrs Δ PA 2-8821
9430 Wicks Jos P Δ PA 3-2276
9434 Salle Bernardo ⓞ Δ PA 5-4930

213
HARBOR AV SW — From Mexico and Alki av, southeast
1001 Haglund Gerda Mrs ⓞ
Δ WE 5-5909
1003 Dachtera Victoria F Mrs ⓞ
Δ WE 2-7225
1007 Showers Wm J ⓞ Δ WE 5-5861
1015 Boone Harriet Mrs ⓞ
Δ WE 2-8219
1019 Alverson Edw ⓞ Δ WE 5-6698
1023 Denoble Ida Mrs
1025 Chukalac Nellie D Mrs ⓞ
Δ WE 7-5114
1027 Lyall Ralph Δ WE 7-2326
1048 Turner Klon D Δ WE 5-9204
1050 Hedges Clifford R ⓞ
Δ WE 7-6515
California pl intersects
1101 Ozark Melba M Mrs ⓞ
Δ WE 2-2378
1102 Crawford Jas R Δ WE 7-7880
1103 Scott Henry V Δ WE 7-8629
1104 Neghtlinger Hazel M Mrs ⓞ
Δ WE 2-4760
1105 Vacant
1107 Thompson Harvey C
Δ WE 7-3929
1110 McIntyre Miriam A Mrs ⓞ
Δ WE 2-4827
1112 Burlock Ralph C Δ WE 7-7620
1115 Wescott Orville R ⓞ
Δ WE 2-5467
1116 Bennett Larry J Δ WE 7-7457
1118 Byrne Martin T Δ WE 5-2497
1119 Arquette Wm F ⓞ Δ WE 5-5960
1121 Mack Hollis
1123 No return
Maryland pl intersects
1200 Vacant
1201 Brewster Elvida Mrs ⓞ
Δ WE 5-0791
1205 Haerr Ruth A Mrs ⓞ
1211 Jerome Jos P Δ WE 7-5389
1223 Lamm Roy I
1225 Wingo Arth
1227 Nancarrow Don Δ WE 7-4146
1229 Guthrie Geo
1230 West Fuel Co Δ WE 2-7575
1231 Stewart John S Δ WE 5-5033
1233 Vacant
1233½ Vacant
Leon pl intersects
1300 Vacant
1301 Harris Fred E Δ WE 7-7246
1303 Ward Geo
1307 Glenn Wm K Δ WE 5-0164
1309 Anderson Albert
1314 Bostian Lawrence O ⓞ
Δ WE 2-4606
1315½ **Apartments**
1 Walker Wm
9 Pongratz Kenneth
3 Vacant
4 Leggett Lawrence
Street continued
1317 West Inn tavern
1319 Wheelhouse Tavern
Δ WE 2-9859
1321 Under construction
1325 Harbor Av Superette gro
1329 Driftwood The gift shop
Δ WE 2-0650
Landscape Masonry Co concrete contr
Δ WE 2-0650
1330 Larry's Boat Hse Δ WE 2-4606
1333 Vacant
W Atlantic intersects
California av intersects
1617 Ewart Archie ⓞ Δ WE 5-9152
1619 Attebery Ernest M ⓞ
1620 Paul's Rug & Carpet Clns
Δ WE 2-0246
1639 No return
1644 Lloyd's Boat House boat rentals Δ WE 2-9994
Sanborn Lloyd E ⓞ
Δ WE 2-9994
1657 Seattle Skin Diving Sups
Δ W 7-2550
1659 Seattle Skin Diving Sups
(whse)
1660 City View Grill restr
Haury's Boat House & Marina boat rentals Δ WE 2-3030
Haury Clinton X ⓞ
1661 Nathe Anthony J Δ WE 7-7926
1671 Anderson Woodwork cabt mkrs
Δ WE 7-5151
W Massachusetts intersects
1703 Vacant
1709 Kelly Letitia Mrs ⓞ
Δ WE 7-4029
1713 Vacant
1715 Vacant
1745 Westport Chem Co Inc chem mfrs Δ WE 7-2111
1795 Westport Chem Co (whse)
Brook av intersects
Fairmount av intersects
1937 Eldorado Fence Co mfrs
Δ WE 7-7655
1954 West Seattle Boat Hse Inc boat renting Δ WE 5-0359
Gowdy Max ⓞ Δ WE 5-0359
Bronson way intersects
2115½ Vacant
2130 Van-Vetter Inc steel fabricators Δ WE 2-4100
2137 Vacant
2139 Bishop Leo A ⓞ Δ WE 5-2104
2141 Krumins Donars Δ WE 7-8188
2159 McNeil Wayne L ⓞ
Δ WE 2-8861
2159½ Vacant
2161 Davis Bride A Mrs ⓞ
Δ WE 2-1033
2167 Molina Marieno R ⓞ
2171 Vacant
211
Fauntleroy av intersects
2300 Pac Coast Coal & Oil Co fuel oil Δ WE 7-8000
2325 Fish Glen D ⓞ Δ WE 5-6991
2337 Brackett Geo ⓞ
2339 Harris Roger ⓞ
2400 Veco Inc bldg contr
Δ WE 5-9711
2411 Kumma Victor A ⓞ
Δ WE 2-3558
2419 Thompson Harold J ⓞ
Δ WE 7-7208
2423 Vacant
2432 Hoffman Elmer F
2516 Offerdahl Iver ⓞ Δ WE 2-7759
—— Nettleton Lbr Co timber
Δ WE 2-1100
W Florida intersects
2627 Pound Everett
2638 Clark Clayton
2639 Collins Virgil E
2648 Reddings Mike
W Lander intersects
2703 Orcutt Howard D Δ WE 7-7510
2703½ Vacant
2705 Dorn A R
2707 Vacant
2783 Buckley & Co ofc
Δ WE 5-0277
Stevens intersects
3001 Cabaccang Alex ⓞ Δ WE 5-9672
3003 Thornton Doreen M Mrs ⓞ
Δ WE 2-2210
3005 Moran Frank Z ⓞ
3009 Parker J Robt Δ WE 7-3744
3009½ Bautista Marion C ⓞ
Δ WE 7-4311
3011 Calpo Alfonso C ⓞ
Δ WE 2-1325
3013 Zimmerman Victor
3016 No return
3017 Vacant
3021 Vacant
3027 No return
3031 White Curtis H Δ WE 2-7886
3041 Hanson John E Δ WE 7-0980
W Hanford intersects
3215 B & E Mfg & Machine Wks
Δ Inc Δ WE 7-0515
3239 **Apartments**
1 VanWyck Margt G Mrs
1 No return
3 Stetler Fred
4 Bleyhl Roy W Δ WE 7-0380
5 Murphy John D ⓞ Δ WE 7-0241
Street continued
City View intersects
3308 Pac Agro Co chemical fertilizer mfrs Δ WE 7-7800

Lake Avenue • Seattle 2, Washington • Tel. EAst 3-3700
PAINT AGAIN!
Aluminum Roof Shi
SCISSOR SALES
A & R CUTLERY CO.

HARBOR LN 1960

Member Federal Deposit Insurance Corporation
815 SECOND AVENUE, SEATTLE

HARBOR AV SW—Contd
3310 Washington Mach & Grinding Wks △ WE 7-6960
3314 Sheel H P Co stone dlrs △ WE 7-8649
3316 Ring Albert
3321 Knaisky Ladina Mrs ⓞ
Jones Kenneth W △ WE 7-4620
W Hinds intersects
3400 Zandt Brass Fdry △ WE 7-1666
3405 Farnsworth Leland W ⓞ △ WE 5-7247
3417 Powell Chris H ⓞ △ WE 7-1535
3418 Haynes Neon Co △ WE 2-3188
Crase Chas
3422 Natl Reproduction Co plastic whol △ WE 7-7411
Osborne Photog △ WE 7-7411
School Pictures Inc △ WE 7-7411
Plain Vu Self Sealing Plastic Co △ WE 7-7411
W Spokane intersects
3601 Nokes Fuel Co coal △ WE 2-1105
Ace Oil & Coal Co △ WE 2-1105
E Manning intersects

211
HARBOR LANE — From Alki la, north, 1 blk (between Fauntleroy av and Harbor av SW)
3005 No return
3016 No return
3021½ Vacant

145
HARDY—From 6400 13th av S, east
Albro pl intersects
13th av S intersects
14th av S intersects
Stanley av intersects
15th av S intersects
1501 Marina Wm M ⓞ △ PA 2-6538
1505 McVey Dan ⓞ △ PA 3-2119
1511 McSkimmings Garfield G
Airport way intersects

285
HARING ROAD—From 9500 44th av SW, southeast

339
HARLEY AV—From 3000 Elmore, northwest
31st av W intersects
3123 Grannis Roy S ⓞ △ AT 2-1728
Jameson intersects
3207 Seibel Henry W ⓞ △ AT 3-7814

145
HARNEY—From 6100 Corson av, east
911 Dixon James F △ PA 3-8022
916 McAteer Robt L ⓞ △ PA 5-4017
921 Layton Ostal W ⓞ △ PA 3-2917
929 Hesseltine Leon F
930 Spande Belle Mrs ⓞ
933 Jessee Fleming △ PA 5-6785
937 Stroman Clarence L
940 Porrini Jos ⓞ △ PA 2-0643
941 White Walter L ⓞ △ PA 5-6077
942 Chase Herbert W ⓞ
945 Wallrof Ida C Mrs ⓞ △ PA 2-1838
947 France Merlin L ⓞ △ PA 3-7494
950 Miller Alice I Mrs ⓞ △ PA 3-0249
953 Looney Joe ⓞ △ PA 3-0062
954 Hayashi Emil △ PA 2-9190
957 Powers Jennie L Mrs ⓞ △ PA 2-1784
961 Walz Gloria J Mrs △ PA 5-8732
961½ Schroder Conrad
962 Ruppell Randall W △ PA 3-1918
964 Cleghorn Walter H △ PA 5-8371
965 Meyers Ina Mrs △ PA 5-9692
965½ Petrone John
966 Martin John D ⓞ △ PA 2-6829
976 Maxwell Nursing Home △ PA 3-1984
977 Ruteloney Wm ⓞ
978 Grant Ruth L Mrs ⓞ △ PA 5-6770
981 Corbttt Wm B ⓞ △ PA 2-6444
985 Walker Lena M Mrs ⓞ △ PA 2-3797
987 Vacant
989 Vacant
12th av S intersects

72
HAROLD PLACE NE—From 5300 E 50th av northwest
5002 Gable Chas M ⓞ △ LA 2-5350
5006 Austin Harvey D ⓞ △ LA 3-0604
5007 Hutchins Wesley S ⓞ △ LA 4-0694
5012 Snow Gordon W ⓞ △ LA 3-3139
5015 Frost Patk F ⓞ △ LA 3-7014
5016 Wood Jack A ⓞ △ LA 3-7970
5019 Grupe Lloyd C ⓞ △ LA 2-5849
5022 Hall Clifford H △ LA 3-5992
5023 Turner Arth F ⓞ △ LA 2-6185
5028 Kalberer Frank X ⓞ △ LA 2-4712
5029 Kayser Harry L ⓞ △ LA 5-6266
5036 Maschmedt Herbert H ⓞ △ LA 3-2148
5037 Roedel Robt F ⓞ △ LA 4-4903
5042 Lough Sydney C ⓞ △ LA 5-7281
5045 DeLee Clarence B ⓞ △ LA 3-3911
5046 Rabinowitz Jene M Mrs ⓞ △ LA 5-4035
5050 Farrell Allan D ⓞ △ LA 2-4883
5051 Langlie Arth S ⓞ △ LA 4-6243
5057 Lumsden Geo H ⓞ △ LA 4-5546
5058 Borrke Alf E ⓞ △ LA 2-3741
5063 Bush Albert E ⓞ △ LA 2-2859
5069 Vacant
5070 King Harold E ⓞ △ LA 4-4134
5075 Brambach Robt C ⓞ △ LA 3-0881
5079 Calderbank Willard G ⓞ △ LA 3-6394
E 52d intersects

95
HARRIS PLACE — From 2350 Bayview south
Wait intersects
103
Lander intersects
McClellan intersects
2708 No return
2711 Under construction
2717 Under construction
2802 Takizawa Kichero ⓞ △ PA 2-2611
2803 Alexander Frank E ⓞ △ PA 5-0314
2807 Lee Lloyd H ⓞ △ PA 5-7114
2812 Chang Hung S △ PA 3-6338
2813 Boire Ida Mrs ⓞ △ PA 5-6564
2901 Hedrick G L Mrs △ PA 5-0423
Stevens intersects
2921 Gary Ulester ⓞ
3001 Grenell Clara A Mrs △ PA 2-9079 △ PA 2-7079
3009 Vacant
3019 Salvati Angelo ⓞ △ PA 3-1452
Winthrop intersects
3110 Hill Arnold R ⓞ △ PA 5-7648
3116 Matson Larry E ⓞ △ PA 3-2775
3117 Sutherland Mathias ⓞ △ PA 2-0397
3120 Stone Clifford A △ PA 3-8882
3121 Phillipa Jack F ⓞ △ PA 5-6753
Hanford intersects
Horton intersects
3301 Ketchell Stanley C ⓞ △ PA 2-2713
3305 Isuchikawa Osao ⓞ △ PA 3-5253
3317 Reed Bert E
Hinds intersects

11
HARRISON—From 400 Queen Anne av, east
7 **Strathmore Apartments Inc**
1 Edwalds Dui M
2 Vacant
3 Woodley Wm H
4 Ridlinghafer Chas
5 Vacant
6 Cox Geo H
10 Doubr Alex ⓞ △ AT 4-5046
11 Moody Flora M Mrs ⓞ △ AT 4-5049
12 McLaren Zina Mrs ⓞ
14 McWade Robt ⓞ
15 Brydson Wm ⓞ △ AT 4-5886
16 Thomas Strange
17 Craycraft Rosco G ⓞ △ AT 4-4159
18 Reith J L ⓞ
19 Johnson David W ⓞ
20 Vacant
21 Burnside Forrest D ⓞ △ AT 4-4964
22 Phillips Herbert ⓞ △ AT 4-5394
23 Ruana Florence N ⓞ
24 Wilson Verna Mrs
25 Palmer Phyllis C Mrs △ AT 4-7449
26 Vacant
27 Atchison John C ⓞ
28 Kerr James ⓞ △ AT 4-1444
29 Magoon Jay H ⓞ △ AT 4-4696
30 Woolliscroft Herbert R ⓞ
31 Lindwall Edwin ⓞ
32 Sheilds Dorothy H Mrs △ AT 4-5379
33 MacRae May
34 Mathis Chas H
35 Vacant
36 Slade Jas J ⓞ
37 McKee Everett ⓞ △ AT 4-5958
38 White John A △ AT 4-7869
39 Kelsey Wm S △ AT 4-7736
Street continued
10 Wilms Viola M Mrs △ AT 4-1477
15 Chapman Margt H Mrs Daley Zoila Mrs
19 Ogle Rose M △ AT 4-3419
26 **Dalmasso Apartments**
101 Witting Mabel Mrs △ AT 4-8989
102 Enochson Ada Mrs
103 Kiesel Rose Mrs
104 DeRosier Ruth △ AT 4-7439
105 Barton Raymond G △ AT 4-5096
106 Skahan James H
107 Engelbert Albert △ AT 4-6376
108 Ito Hirashi ⓞ △ AT 4-1549
109 Barton Bertha M Mrs
210 Johnson Frank M
202 Givins Mary L Mrs △ AT 4-5648
203 Engelbert Reider S △ AT 4-6376
204 Anderson Isabella B Mrs △ AT 4-0774
205 Reynolds Floyd R △ AT 4-0593
206 Gleeson Geneva L Mrs △ AT 4-0946
207 Birkholz Mary A Mrs △ AT 4-1583
208 Woodlin Lucille A △ AT 4-1912
209 Armstrong Inez M Mrs △ AT 4-1604
210 Grinstein Harriet A Mrs △ AT 4-0909
301 Guery Della E Mrs △ AT 4-4428
302 Dollart Cora J Mrs △ AT 4-0150
303 Esary Geo W △ AT 4-1469
304 Briest Maxine Mrs
305 Simms Homer
306 Coleman Helen M △ AT 4-4814
307 Miles J Zella △ AT 4-0579
308 Kirshner Robt W △ AT 4-1593
309 Valon Jos
310 Johnson Hazel G
1st av N intersects
Warren av intersects
2d av N intersects
3d av intersects
305 **National Guard Armory** △ AT 4-1545
Armory Cafe △ AT 2-0960
Army Tailor Shop △ AT 4-7230
Military Dept State of Wash 41st Admn Co △ AT 4-0715
Military Dept State of Wash Hq & Hq Co-41st Inf Div △ AT 4-0460
Military Dept State of Wash Advisory Group △ AT 4-1930
Military Dept State of Wash-41st Qtrmstr Co △ AT 4-0715
Military Dept State of Wash Hq & Hq Co-41st Inf Div Trains & Band △ AT 4-0715
Military Dept State of Wash-41st Inf Div-146th Field Artillery Bn-Battery A △ AT 4-1460
Military Dept State of Wash-41st Inf Div-146th Field Artillery Bn-Battery B △ AT 4-1460
Military Dept State of Wash-41st Inf Div 1st Howitzer Bn-146th Artillery △ AT 4-1460
Military Dept State of Wash-Co A-2d Battle Group-161st Inf
Military Dept State of Wash-Co B-2nd Battle Group-161st Inf △ AT 3-3828
Military Dept State of Wash-Battery A-4th Gun Bn-205th Artillery △ AT 4-0580
Military Dept State of Wash-Co B-741st Ordnance Bn △ AT 4-0715
Military Dept State of Wash-41st Inf Div-Hq & Hq Detachment-116th Med Bn △ AT 4-4232
Military Dept State of Wash-41st Inf Div-116th Med Bn △ AT 4-4232
Military Dept State of Wash-41st Inf Div-116th Med Bn-Co A △ AT 4-4232
Military Dept State of Wash-41st Inf Div-116th Med Bn-Co B (Clearing) △ AT 4-4232
Military Dept State of Wash-41st Inf Div-116th Med Bn-Co A (Ambulance) △ AT 4-4232
State Board of Industrial Ins Appeals △ AT 4-4477
State Dept of Labor & Industries-Audit & Collection Div △ AT 4-4400
State Dept of Labor & Industries-Safety Div △ AT 4-4400
State Dept of Labor & Industries-Safety Dept-Boiler Div △ AT 4-4400
State Dept of Labor & Industries-Safety Dept-Elec Div △ AT 4-4400
State Dept of Labor & Industries-Wage & Hour Div △ AT 4-4400
State Dept of Labor and Industries-Industrial Ins △ AT 4-4400
State Dept of Labor & Industries-Industrial Insclaims div △ AT 4-4400
State Dept of Labor & Industries-Industrial Relations-Statistical Div △ AT 4-4400
State Dept of Labor & Industries-Industrial Relations Apprship & Specialty Training Div △ AT 4-4400
State Dept of Labor & Industries-Industrial Relations-Mediation Serv △ AT 4-4400
State Dept of Labor & Industries-Industrial Relations -Womens & Minors Div △ AT 4-4400
State Dept of Labor & Industries-Industrial Relations-Wage Claims Div △ AT 4-4400
State Horse Racing Comn △ AT 4-1290

13
Nob Hill av intersects
4th av N intersects
5th av N intersects
505 Harrison Dry Clns (whol loading entr)
565 City Light (relay section)
Taylor av intersects
Broad intersects
6th av N intersects
600 Edholm Furn Hosp furn repr △ MA 3-4228 △ MA 2-6465
606 New Model Lndry Inc △ MA 3-0400
617 Vacant
Aurora av intersects
710 Craigen Rank & Co whol pharmaceuticals △ MA 4-7134

WORLD'S FASTEST JETS / CONVAIR 880

TP	Adjoining	Source
-	✓	R.L. Polk Co Publishers

FAUNTLEROY AVE 1955

FAIRVIEW AV N—Contd
2605 Montgomery Robt
2606 Wax Jolly
2607-2608 Vacant
2609 Haford Delbert E
2610 Vacant
2611 Peterson Rudolph S ⓞ
Δ MI 0467
2612 Melton Jas W Δ CA 9062
2612b Gillespie Carole E
Δ FR 3243
2612½ Fargher Claire W ⓞ
Δ CA 2707
2613 Johnson Frank Δ MI 5972
2614 Lyman Dale Δ CA 3719
2615 Morey Velma A Mrs ⓞ
Δ CA 8535
2616 Riverra Louis
2617 Storm T M
2618 No return
2619 No return
2619 Vacant
2620 Seas Guy A ⓞ Δ CA 6977
2621 Dukes Paul A
2622 Vacant
2624 Lovell J W
2624½ Vacant
2632 Vacant
2634 Floe Carrol L Mrs ⓞ
Δ CH 1438
2636 Vacant
2637 Vacant
2649 Nelson Morris R
401
Roanoke begins
Edgar intersects
2700 Hardin Raymond R
2706 Bigelow Harvey T
2714 Eckenberg Lyman S
Δ MI 1126
2715 Solid Carl Boat Moorage
Δ FR 4405
Solid Hattie M Mrs
Δ FR 4405
2717 Vacant
2719 Ballinger Gail H Δ MI 3513
2720 Collard John
2721 Long Richd G
2724 Clinton Chas S ⓞ
2726 Vacant
2727 **Apartments**
1 Larimore Beatrice ⓞ
Δ CA 0966
2 Dings F Wm ⓞ Δ FR 5495
3 Emry Minnie Δ CA 2391
4 Schairer Rosemary Δ FR 3622
5 Vacant
6 Halstead James E
8 Evans R Thos jr Δ EA 2128
10 Vacant
11 Larsen Harvey P ⓞ Δ MI 0648
13 Kariz Edw C Δ FA 5429
14 Connelly Glenn H jr
Δ EA 6249
15 Caverly Carol Δ MI 3731
16 Spedden Cath ⓞ Δ CA 0149
Street continued
2728 Pande Arve T & Son fl surfacing Δ EA 1676
2731 Eddie's Boat Sls & Serv
Δ EA 3711
Hamlin begins
2808 Molander John Δ CA 9061
2810 Zaic Jas J
2812 Campbell Chas J ⓞ
Δ CA 6571
2816 Roundtree Arnold E ⓞ
Δ MI 3128
2818 Sutton Harold E Δ EA 5869
2820 Teigen Howard A ⓞ
Δ CA 4118
2822 Martin Chas W ⓞ Δ EA 6369
2830 Merrill Harold D ⓞ
Δ EA 7734
2838 Johnson John F ⓞ Δ FR 2490
2852 McMicheal Harvey ⓞ
Δ FR 1519
2854 Britain Cassius M ⓞ
Δ CA 2989
2858 Olson Jack R ⓞ Δ CA 6382
2868 Ryrie Jas W Δ CA 1539
2875 Perrin Jas K Δ MI 0846
403
Shelby intersects
2906 Vacant
2918 Marshall Dolores ⓞ
2918a Daves Richd J ⓞ Δ CA 9356
2918b Feterhoff Harry P ⓞ
Δ CA 4437
2919 O'Brien John X ⓞ
Willis Robt B ⓞ Δ CA 3832
2920 DeMars Lillian E Mrs ⓞ
Δ CA 8540
2922 Vacant
2924 Gallemore Melvin A ⓞ
Δ FR 2752
2925 Murphy's Marina boat dlrs
Δ CA 8666
2930 Monette John ⓞ Δ EA 3248
2934 Vickers Robt A jr ⓞ
Δ MI 5956
2940 Schisley Fred E ⓞ Δ EA 5590
Allison begins
3101 Woodis Chas H ⓞ Δ MI 3590
3104 Conn Eliz
3105 Covey Kenneth J
3107 Vacant
3107½ Sales Hugh Δ CA 5613
3109 George Edna S Mrs
Δ CA 5613
3109 George Edna S Mrs Δ CA 8848
3111 Retel Jack V Δ CA 4205
3115 Hart Floyd E ⓞ Δ CA 2469
3115¼a Hart Benn ⓞ Δ MI 1173
3115¼b Jensen Wm Q Δ CA 1174
3116 Rogers Helen B Mrs ⓞ
Δ MI 0511
3118 McLeod Edythe E Mrs
3120 Moritz Kennett Δ CA 0455
3122 Klinesmith Elpon A ⓞ
Δ CA 8647
3123 Melvin Ann H Mrs ⓞ
Δ CA 2295
3123a Sagar Frank Δ MI 3408
3123b Vacant
3125 McCullough Reginald C ⓞ
Δ CA 5130
3125b Collins Dean ⓞ
3125c Spence Viola C Mrs ⓞ
Δ CA 5375
325d Johnson Bess Δ MI 5897
3128 Wadleigh Laura G Mrs
3133 Monson Boat Co bldrs
Δ MI 4772
3137 C & M Marine Repair bldrs
Δ MI 6936
MacDonald Hugh J
Δ MI 6936
3138 Jepson Thos Δ CA 0335
3141 MacDonald Hugh J
3142 Wendell Chas W ⓞ
Δ MI 1238
3144 Cox Norman
3145 Barton Roy D ⓞ Δ CA 0725
3146 Evans Glen E
Martin begins
3201 Blanchard Boat Co Inc bldrs
Δ CA 3834
3208 Miles Brit
3212 Heglov Eric L ⓞ Δ CA 0798
3223 Shakespeare John M
Δ CA 7443
3229 Hass Al Marine Wks bldrs
Δ FR 1798
Hass Adlbert ⓞ Δ FR 1798
3231 Collman Geo B Δ FR 9883
3235 Harris Silas H ⓞ
3235½ Harris G H Δ EA 2620
3238 Bonheim Helmut W
Δ MI 6408
Fuhrman av begins

309
FAIRVIEW PLACE—From 1100 Valley, north
819 Am Bldg Mtce Co jan serv
Δ MA 1480
U S Coast & Geodetic Survey (ship base)

166
FAIRWAY DRIVE (Sand Point) — From junc E 75th and 49th av NE in a circular direction
E 75th intersects
7503 Odell Burr ⓞ Δ PL 6751
7508 Aageson Aasmund ⓞ
Δ VE 2534
7515 Morris Claude L ⓞ Δ PL 8921
7516 Tenneson John T jr ⓞ
Δ PL 7017
7521 Allison Danl B ⓞ Δ KE 2870
7522 Park Robt A M ⓞ Δ FI 1429
7523 Male Ivan M ⓞ Δ PL 8044
7528 Day Gerald O ⓞ Δ VE 5102
7529 Russell Jack M ⓞ Δ VE 7408
7534 Rose Bert E jr ⓞ Δ VE 6617
7535 Rogers Robt S ⓞ Δ VE 9858
7544 Limback Anthon Z ⓞ
Δ KE 6873
Sunrise Vista intersects
7700 Schaumberger John A ⓞ
Δ VE 7753
7705 Hitchcock Lester M ⓞ
Δ KE 9276
7710 Fegan Chas S ⓞ
7716 Muzzy Maurice F Δ VE 5293
7722 McDonald Preston ⓞ
Δ KE 3211
7728 Waddell Herbert L ⓞ
Δ KE 3231
7734 Weaver Donald K jr ⓞ
Δ VE 5049
7740 Figgins Richd H ⓞ Δ KE 0793
7746 Appel Victor L ⓞ Δ PL 5793
7752 Drews Arnold H ⓞ Δ KE 5273
Crown pl intersects
8000 Kerr Fred W ⓞ Δ VE 8225
8010 Hansen John H ⓞ Δ KE 2919
8016 Adams Ruby T Mrs ⓞ
Δ VE 8850
8024 Grabill Willard N ⓞ
Δ FI 1936
8028 Johanson Edwin M ⓞ
Δ KE 6758
8034 Burke John W ⓞ Δ VE 5113
8040 Draney Harry Δ KE 6339
8046 Barker Jerry C ⓞ Δ VE 8228
8052 Lee David R Δ VE 8281
Lakemont Vista intersects
8200 Burkheimer Helen S Mrs ⓞ
Δ FI 0935
8210 McKibbin Genevieve Mrs ⓞ
Δ FI 0496
8216 Holland Phillip B ⓞ
Δ PL 6602
8222 Peters J Franklin ⓞ
Δ FI 3077
8228 Sjoblom Bertil ⓞ Δ FI 4104
8234 Johnston Jas G ⓞ Δ KE 3494
8240 Doty Marshall L jr Δ PL 5657

157
FARRAR—From ½ blk west of 5100 42d av S, east
3932 Fulmer Cecil H ⓞ Δ RA 6494
3940 Kuhn Preston H ⓞ elec contr
Δ LA 0481
3948 Northern Lenora Mrs ⓞ
Δ RA 7116
51st av S intersects
5101 Hill Reino W ⓞ Δ LA 7354
5105 Larsen Bertha N Mrs ⓞ
Δ RA 8775
5108 Boileau Eug F ⓞ Δ LA 0842
5111 Bolender Clayton E ⓞ
Δ RA 4987
5116 Denhart Paul J ⓞ Δ LA 0498
5121 Helander Agatha Mrs ⓞ
Δ RA 2091
5126 Casten Fred W ⓞ Δ RA 2419
5127 Donohue Richd K ⓞ
Δ LA 8426
5129 McGuire Betty Mrs ⓞ
Δ LA 0858
5132 Nockas Ellas L ⓞ Δ RA 1915
52d av S intersects
5200 Davis M L ⓞ Δ LA 1919
5206 Christie Stanley P ⓞ
Δ RA 2585
5207 Surrell Robt H ⓞ Δ LA 1810
5209 Pattemore Alex C ⓞ
Δ LA 4715
5210 Rasmussen John P ⓞ
5211 Pattimore Alex C ⓞ Δ LA 4715
5214 Duus Anton ⓞ Δ LA 0649
5217 Triplett Kenneth H ⓞ
Δ RA 2417
5221 Virgo Louis R Δ LA 7149
5224 Lamantea Vincent L ⓞ
5229 Messagle Leontien Mrs
Δ LA 0931
5230 Winchell Eug P ⓞ Δ LA 9361
5233 Chambers Anna Mrs ⓞ
Δ LA 0931
5236 Richeson Jas L ⓞ Δ LA 0403
3237 Carpenter Harold E ⓞ
Δ MO 6877
3242 Haworth John P ⓞ
Δ LA 0796
3243 Gratteau Donald C ⓞ
Δ RA 7181
54th av S intersects

287
FARWELL PLACE — From 3744 W Cloverdale, south
8600 Oppermann Conrad C ⓞ
Δ HO 1938
39th av SW intersects

285
FAUNTLEE PLACE—From W Donovan north and west

223
FAUNTLEROY AV — From 2300 blk Harbor av SW, south and southwest
W Lander av intersects
W Stevens av intersects
3000 Castle Dorsey M ⓞ
3004 Setness Gard
3007 Vacant
3010 Wynne Thos M Δ WE 3219
3012 VanMeter Jas C ⓞ Δ WE 1637
3015 Mills Earl S ⓞ Δ AV 7470
3023 Warehime Lacy C ⓞ
Δ AV 7369
3933 Baccetti Athuro ⓞ Δ WE 2388
W Andover intersects
W Hinds intersects
W Spokane intersects
Manning intersects
Orleans intersects
Bradford intersects
Charlestown intersects
4004 Adams Jack T ⓞ Δ AV 2552
4005 Bauer Orville R ⓞ Δ WE 2126
4009 Hanchett Glenn E ⓞ
Δ AV 8553
4019 Werries Eleanor H Mrs ⓞ
Δ WE 6964
4022 Sawyer Lester A ⓞ
Δ WE 6563
4029 Wagner Valda B Mrs ⓞ
Δ WE 5272
4030 Eriksen Henriette M Mrs ⓞ
Δ WE 9150
4021 Allen Raymond C ⓞ
Δ AV 5622
4031½ Vacant
4034 Carlson Geo B ⓞ Δ WE 1699
4035 Casey Clyde C ⓞ Δ AV 1937
4039 Goodrich Robt ⓞ

FAUNTLEROY AV—Contd
4040 Johnson Melvin E ⓞ
Δ HO 3328
4043 Schaneman Nadine A Mrs ⓞ
Δ AV 4548
4044 Benson Harry J ⓞ Δ HO 3511
4048 Robison Geo J ⓞ Δ HO 3241
4052 Robison Geo J jr ⓞ Δ WE 5056
4054 McMahan John ⓞ Δ AV 3404
4058 Davis Francis L ⓞ Δ WE 7768
4062 Lamb Warren ⓞ Δ WE 7519
4064 Welch Walter G ⓞ Δ WE 9071
4105 Morris John J ⓞ Δ HO 0744
4106 Weiger Victor ⓞ Δ WE 4576
4107 McLees Delbert ⓞ Δ AV 9405
4110 Bistrom F Vernon ⓞ
Δ WE 0047
4115 Ballata Jas F ⓞ Δ WE 9259
4117 Moran Lula Mrs ⓞ Δ HO 1432
4120 Loring Lee W ⓞ Δ WE 4908
4121 Rehm Richardson ⓞ
Δ HO 4121
4129 Morrison L G ⓞ Δ AV 4391
4130 Belling Edwin E ⓞ Δ AV 1763
4132 Kernbach Margt E Mrs ⓞ
Δ WE 0555
4135 Asplund Bengt R ⓞ
4136 Vordahl Jens M ⓞ Δ HO 0118
4140 Gibbs Chas R ⓞ Δ WE 7298
4141 Searles Roy ⓞ Δ HO 1678
4141a Christensen Leif Δ AV 5506
4145 Flatt Rollin P ⓞ Δ AV 2120
4147 Grove John W ⓞ Δ WE 0179
4153 Long C Frank
4159 B-C Cabinet Shop Δ AV 6237
35th av SW intersects
36th av SW intersects
W Genesee intersects
4417 Fred's Quality Meats
Δ WE 9854
Watson's Food Center
Δ WE 9854
4421 Avalon Tavern Δ WE 9998
4425 O K Rubber Welders
Δ AV 6900
4435 Laff-Alot Cafe Δ WE 9869
Reynolds John J ⓞ Δ WE 9869
4458 Vacant
4459 Central Beverage Store
Δ WE 9893
4459 Wolfram Russel F ⓞ
Δ WE 9893
4471 Larson Helen C Mrs physical therapist Δ HO 3232
4473 Vacant
4475 Beseman Elmer A
4477 Style-Craft Wall & Fl Tile Serv Δ HO 5440
4779 Co-Op Agency Inc frozen foods Δ HO 1900
4479½ Heges Chas W Δ HO 2151
4480 Carlsen & Winquist Oil fuel oil Δ WE 1200
Powder's Serv gas sta
Δ WE 9898
4481 Thistle Tavern Δ WE 9925
4484 Iden Cabinet & Millwork Supply
245
W Oregon intersects
37th av SW intersects
4500 Wardrobe Clns Δ WE 0345
4518 Vacant
4520 Spring Hill Lbr & Fuel Co
Δ WE 1650
4527 Hoffman's Auto Rebuild
Δ AV 5751
38th av SW intersects
4545 Huling Bros Buick Co auto dlrs Δ AV 5000
4550 Huling Bros Buick Co used cars Δ AV 5000
Young Men's Christian Assn (West Seattle br)
Δ AV 2270
Young Women's Christian Assn (West Seattle br)
Δ AV 6770
4580 Cline Bros Serv gas sta
Δ WE 9791
39th av SW intersects
W Alaska intersects
4700 ABC Service gas sta
Δ WE 7903
4713 White Spot Coffee Cup
Δ WE 9888
4716 Campagnaro John ⓞ
Δ WE 6374
4721 Wiederhold Clarence L real est Δ AV 6055
4726 Fraiser Cecil D Δ HO 0818
4736 Arrowood Coral
4740 Monear Bertha M Mrs ⓞ
Δ AV 8604
4746 Vacant
4754 Rupps Plmb & Htg Co
Δ AV 1511
4755 Westside Ford Inc Δ WE 0700
4756 Anderson & Akers contrs
Δ HO 1144
W Edmunds intersects
4818 Benna John V ⓞ Δ AV 6017
4821 Jackson Roy C
4825 Sagmo John A Δ HO 5016

IMPARTIAL LIST OF BUSINESS CONCERNS
without regard to Size, Importance, Location, or Appointment, is your
City Directory Classified Business Section

MARS & McLENN INC. INSURANCE BROKE
AVERAG ADJUSTE CONSULT ACTUAR
1020 WHIT BLDG
TEL. MUtual

NORTHWEST
HEmlock 4000 STEEL ROLLING MILLS INC. 4315 9th Ave. N.W.
Manufacturers of Reinforcing Bars • Merchant Bars • Suppliers of Welded Wire Mesh

HARBOR AVE SW 1955

COMPETENT . . . INFORMED . . . AND ALWAYS FRIENDLY



The PACIFIC NATIONAL BANK OF SEATTLE

Second at Marion ● 4500 University ● N. 45th & Densmore ● Bellevue Square, Bellevue

HANFORD, W—Contd
4060 Jay Gladys L Mrs ⓞ Δ WE 0195
4064 Chalfan Wiley J ⓞ Δ WE 0753
4068 Wold Chris ⓞ Δ AV 1124
4072 Longo Orlando ⓞ Δ HO 0623
41st av SW intersects
42d av SW intersects
4210 StJohns Episcopal Parish Hall
225
California av intersects
4317 Hathaway Archie M ⓞ Δ AV 5341
44th av SW intersects
4409 Kautzmmn Michl E ⓞ Δ WE 7180
45th av SW intersects
4516 Liening Wm F ⓞ Δ AV 6992
4517 Allen Harold W ⓞ Δ AV 2543
46th av SW intersects
4616 Johnson Earle E ⓞ Δ WE 1819
4626 Nudell Jas Δ HO 0451
47th av SW intersects
4704 Kuntz Grace A Mrs ⓞ Δ AL 2946
4708 Kuntz Elmer F ⓞ Δ WE 3137
48th av SW intersects
4801 Douty Colleen M Mrs Δ WE 9285
4808 Cranford David E ⓞ Δ WE 5408
4904 James Martin H ⓞ Δ AV 2035
49th av SW intersects
4915 Huffman Albert L ⓞ Δ HO 2944
4921 Reynolds Wayne C ⓞ Δ HO 0226
4931 Bruce Olivier ⓞ Δ WE 3217
50th av SW intersects
5019 Bunten Saml R ⓞ
5021 Williams Wm A ⓞ Δ WE 2173
5029 Winter Leonard J ⓞ Δ AV 5521
5060 James Harold E ⓞ Δ WE 3780
227
55th av SW intersects
5500 Fitzmorris Jas A ⓞ Δ WE 9415
5511 Siers Leo J ⓞ Δ HO 5329
5524 Ashley Edw J ⓞ Δ WE 1575
5531 Oliver Riley T ⓞ Δ WE 7631
5534 McCarthy Wm P ⓞ
56th av SW intersects
5603 Soelter Elmer F ⓞ Δ HO 4863
5605 Brown Walter D ⓞ
5608 O'Jala Archie A ⓞ
5611 Johnson Rollin M ⓞ Δ HO 3151
5615 Mann Spencer A ⓞ Δ HO 0690
5616 Wells Shaler H ⓞ Δ AV 2774
5625 Beckstrom Harry A ⓞ Δ AV 1180
57th av SW intersects
5701 Skewes Thos jr ⓞ Δ AV 1946
5708 StJohn Robt L ⓞ Δ WE 2933
5709 Bean Milton W ⓞ Δ WE 1255
5717 Kass Theo ⓞ Δ HO 1028
5722 Langwasser Richd E ⓞ Δ AV 0906
5727 Roberts Lloyd ⓞ Δ AV 1176
W Winthrop ends
58th av SW intersects
5803 Cross Donald W ⓞ Δ AV 2688
5807 Barnet Wm G ⓞ Δ WE 1429
5811 Watterson Phillip V ⓞ Δ WE 5841
5815 Dorst Louis ⓞ Δ AV 5815
(Called Admiral way between 60th and 63d avs SW)
64th av SW intersects
6404 Geiger Henry ⓞ Δ WE 2263
6409 Bauer Richd M ⓞ Δ WE 4945
6410 Gaston Wm J ⓞ Δ WE 2857
6416 Atwood Richd A Δ AV 1762
6424 Jacobsen Robt W ⓞ Δ SE 1288
65th av SW intersects
6500 Nichols Wm F jr ⓞ Δ HO 2229
6506 Neilsen Neil R E ⓞ Δ HO 3957
6515 McPherson Mattie E
6531 Tysseland Ole ⓞ
6534 Neilsen Wm ⓞ Δ WE 4959
6535 Angstead Claude H ⓞ Δ WE 0882
6539 Guizar Roger ⓞ
6541 Martin Franklin Δ AV 4780
Mason Paul E ⓞ Δ WE 0642
6544 Bjerke Annesley A ⓞ Δ WE 1007
6550 Clarkson John ⓞ Δ WE 9210
6552 Horne Ronald ⓞ Δ WE 3255
6614 Nelbauer Rollin H ⓞ Δ HO 4024

193
HARADEN PLACE — From 3950 Cambridge, south
Roxbury intersects
9414 Fullerton John V ⓞ Δ LA 9843
9429 Vacant
9430 Tagart David E ⓞ Δ MO 4252
9434 Salle Bernardo ⓞ Δ MO 4930

213
HARBOR AV, SW — From Mexico and Alki av, southeast
1001 Vacant
1003 Bachtera Victoria F Mrs ⓞ Δ WE 7225
1007 Loveridge Lloyd S ⓞ Δ HO 3670
1015 Wagner Bert ⓞ Δ WE 8219
1019 Aicrtson Edw ⓞ Δ AV 6698
1023 Arrowood Carl G Δ AV 5102
1025 Yoachim Frank ⓞ Δ HO 5114
1027 Hansen Jerry
1048 Vacant
1050 Byrne Martin T ⓞ Δ HO 2318
California pl intersects
1101 Ozark Melba M Mrs ⓞ Δ WE 2378
1102 Riddle Kenneth L Δ HO 3075
1103 Moen John K Δ AV 3595
1104 Vacant
1105 No return
1107 Thompson Harvey C Δ HO 2929
1110 Hart Glen B Δ WE 4876
1112 Malloy Ralph W Δ AV 7007
1115 Wescott Orville R ⓞ Δ WE 5467
1116 Kragland Foster E Δ AV 8018
1118 Laidlaw Jas S Δ WE 4165
1119 Vacant
1121 Simlick Andy M
1123 No return
1123½ Virpo Eva Mrs
Maryland pl intersects
1200 Healy's Boat House Δ WE 9961
Healy Harold H ⓞ Δ WE 5081
1201 Brewster Elvida Mrs ⓞ Δ AV 0791
1205 Haerr Ruth A Mrs ⓞ Δ HO 1302
1211 No return
1223 Kubasta John D ⓞ
1225 Estes Roy R
1227 Rodia Wm J Δ AV 1304
1230 West Fuel Co Δ WE 7575
1231 Stewart Scotty Δ AV 5033
1233 Nancarrow Donald Δ HO 4146
1233½ Vacant
Leon pl intersects
1300 Klein Wallace
1301 Mahoney Betty
1303 Frohning Bonnie J Δ HO 4267
1310 Puget Sound Navigation Co (moorings)
Jensen Peter J
1311 Acree Lester M Δ AV 4089
1330 Ernie's Boat House Δ WE 4606
1315½ Vacant
1317 West Side Tavern Δ WE 9977
1319 Wheelhouse Tavern Δ WE 9882
1321 Vacant
1325 Harbor Avenue Grocery Δ AV 1154
Shearer Ray ⓞ
1329 Vacant
1330 Ernie's Boat House Δ WE 4606
1331½ Short Carl
1333 Vacant
W Atlantic intersects
1502 Vacant
1506 Brownie's U Drive Cruisers boat rentals Δ WE 0650
California way ends
1617 Ewart Archie ⓞ Δ AV 9152
1619 Frey Henry Δ RA 2770
1630 Kalahiy's Oriental Rug Cleaners Δ WE 0240
1639 Frenberg Oscar ⓞ
1644 Lloyd's Boat House livery Δ WE 9994
Sanborn Lloyd E ⓞ Δ WE 9994
1657 Vacant
1659 Neff Lawrence J Δ HO 4279
1660 City View Grill resstr Δ WE 5745
Haury's Boat House Δ HO 3100
Haury Clinton X ⓞ Δ WE 5745
1661 Vacant
1671 Anderson Woodwork
W Massachusetts intersects
1703 Campbell Weston
1709 Kelly John ⓞ
1713-15 Vacant
1745 Northwest Chemical Eng Co vitamin mfrs Δ AV 5318
Westport Chemical Co Inc chem engs Δ HO 2111
1755 No return
1795 Douds Boiler Repr & Welding Co
Duriron Co Inc mfg chem Δ WE 4666
Radco Products Co dairy equip Δ WE 4666
Scale-Ban Co The boiler compounds Δ WE 4666
Standard Chem & Eng Co chem mfg Δ WE 4667
Standard Chem Equip Co chem mfg Δ WE 4666
Brook av begins
Fairmount av begins
1937 Novelty Flour Mills Co Δ WE 0014
1954 West Seattle Boat Hse Inc boat renting Δ WE 9935
Gowdy Max ⓞ Δ WE 9935
Bronson way intersects
2130 Van-Vetter Inc steel fabricators Δ WE 4100
2137 Vacant
2139 Bishop Leo A ⓞ Δ AV 2104
2141 Larson John ⓞ
2159 McNeil W L Δ WE 8811
2159½ Dixion Harry L jr Δ AV 6578
2161 Davis Bride A Mrs ⓞ Δ WE 1033
2167 Rice Margt E ⓞ Δ WE 7612
2171 Reeder Francis M Δ WE 6233
Fauntleroy av begins
2300 Fairmount Fuel Co Δ WE 0483
2325 Vacant
2325½ Vacant
2327 Vacant
2337 Tuffs Chas L ⓞ Δ WE 9053
2339 Brown Gene I Δ WE 7056
2349 Vacant
2411 Hayes Woodson D Kumma Victor A ⓞ Δ WE 3558
2419 Schmidt Louis V ⓞ Δ HO 2145
2423 Arnold John M ⓞ Δ AV 6618
W Florida intersects
—— Nettleton Timber Corp whol lbr Δ WE 1100
2432 Hoffman Elmer F
211
W Florida ends
2627 Vacant
2633 Workman Robt ⓞ Jelcett H A ⓞ
2639 Vacant
2639½ Vacant
2640 Holmes Marshall
2648 Bandimere Kemit W Δ AV 3419
W Lander intersects
2703 Schenk Albert
2703½ Greenley Howard
2705 Vacant
2707 Engstrom Emil F Δ HO 3807
2709 Clark Henry C
Stevens intersects
3001 Simonsen Louis R Δ WE 6977
3003 Thornton Doreen M Mrs ⓞ Δ WE 2210
3005 Moran Frank Z ⓞ Δ HO 2448
3009 Fish D Glenn
3009½ Bautista Marion E Δ HO 4311
3011 Cabaccang Alex C ⓞ Δ AV 9672
3013 Picard Teddie Mrs
3017 No return
3019 Dahley Orrin E Δ AV 6074
3021 Vacant
3021½ Vacant
3027 Nellis Clarence E Δ AV 0661
3031 MacMunn Jas
3041 Hanson John E ⓞ Δ AV 3176
W Hanford intersects
3215 B & E Mfg & Machine Wks Δ HO 0515
Excelsweld Service of Seattle Δ WE 1881
3239 Apartments
1 Roberts Jas L
2 Burke Jack
3 Vacant
4 Vacant
5 Murphy John D Δ HO 0249
City View intersects
3308 Marine By-Products Fertilizer Co mfrs Δ AV 1941
Salmon By-Products Corp feed mfrs Δ AV 1941
3309 Hughes Clarence
3314 No return
3316 Wright Howard
3321 Gramps David Δ AV 8589
W Hinds intersects
3400 Zandt Brass Fdry Δ HO 1666
3405 Fadden Wm J
3417 Powell Chris H ⓞ Δ HO 1535
3422 Ornamental Iron Works Δ AV 0313
W Spokane intersects
3601 Nokes Fuel Co coal dirs Δ WE 1105
W Manning intersects

211
HARBOR LANE — From Alki la, north 1 blk (between Fauntleroy av and Harbor av SW)
3005 Moran Frank Z ⓞ
3016 Vacant
3021½ Harris Fred

145
HARDY—From 100 ft west of 6400 13th av S, east
Albro pl intersects
1133 Henry Jas R ⓞ Δ RA 7831
13th av S intersects
14th av S intersects
Stanley av ends
15th av S resumes
1501 Marino Wm ⓞ Δ RA 6538
1505 McVey Danl ⓞ Δ LA 2119
1511 Vacant
Airport way intersects

285
HARING ROAD—From 9500 44th av SW, southeast

339
HARLEY AV — From 3000 Elmore, northwest
31st av W intersects
Jameson intersects

259
HARMON—From 6300 47th av SW, west
Marshall begins
Erskine way intersects

145
HARNEY—From 6100 Corson av, east
911 Courtmanch Harry B Δ MO 6521
916 McAteer Robt L ⓞ Δ MO 4017
921 Layton Ostal W ⓞ Δ LA 2917
929 Whitney Harold E ⓞ Δ LA 6339
930 Jacobson Jacob S ⓞ Δ LA 5149
933 Miller Paul K Δ RA 9161
937 Stroman Clarence L
940 Johnson Eleanor M Mrs ⓞ Δ MO 2195
941 Holmes Alvin R ⓞ
942 Chase Herbert W ⓞ Δ MO 3979
945 Wallrof Ida C Mrs ⓞ Δ RA 1838
947 France Merlin Δ LA 7494
950 Miller Alice I Mrs ⓞ Δ LA 0249
953 Vacant
954 Vacant
957 Powers Jennie L ⓞ Δ RA 1784
961½ Pentecost Joe C
962 Vacant
964 Vacant
965 Geldner Chas W ⓞ Δ LA 6894
965½ Buchana Harry D
966 Martin John D ⓞ Δ RA 6829
976 Maxwell's Nursing Home Δ RA 8351
Maxwell Daryl ⓞ
977 Schrock Carl K
978 Grant Ruth L Mrs ⓞ Δ MO 6770
981 Corbitt Wm B ⓞ Δ RA 6444
985 Walker Lena M Mrs ⓞ
987 Vacant
989 Vacant
12th av S intersects

72
HAROLD PLACE—From 5300 E 50th, northwest
5002 Gable Chas M ⓞ Δ KE 5350
5006 Austin Harvey D ⓞ Δ VE 0604
5007 Clark Chas W ⓞ Δ FI 5494
5012 Snow Gordon W ⓞ Δ VE 3139
5015 Frost Patk F ⓞ Δ VE 7014
5016 Wood Jack A ⓞ Δ VE 7970
5019 Grupe Llopd C ⓞ Δ KE 5849
5023 Turner Arth F ⓞ Δ KE 6185
5028 Kalberer Frank X ⓞ Δ KE 4712
5029 Kayser Harry L ⓞ Δ PL 6266
5036 Maschmedt Herbert H ⓞ Δ VE 2148
5037 Moch Robt G ⓞ Δ FI 0541
5042 Lough Sydney C ⓞ Δ PL 7281
5045 DeLee Clarence B ⓞ Δ VE 3911
5046 Markow Frank ⓞ Δ FI 4363
5050 Farrell Allan D ⓞ Δ KE 4883
5051 Coburn Wallace A ⓞ Δ FI 4216
5057 Nixon Byng W ⓞ Δ FI 3375
5058 Bourke Alf E ⓞ Δ PL 7882
5063 Bush Albert E ⓞ Δ FI 4727
5069 Ivans Jos D Δ PL 9530
5070 Luehrs Herbert A ⓞ Δ VE 5191
5075 Brambach Robt C ⓞ Δ VE 0881
5079 Calderbank Willard G ⓞ Δ VE 6394
E 52d intersects

95
HARRIS PLACE — From 2350 Bayview south
Wait intersects
103
Lanuer intersects
McClellan intersects
Forest intersects

TP	Adjoining	Source
-	✓	R.L. Polk Co Publishers

HARBOR AVE SW 1951

SEATTLE CREDIT BUREAU

RETAIL CREDIT REPORTS — COLLECTIONS

ELiot 3660 — SEATTLE AFFILIATE ASSOCIATED CREDIT BUREAUS OF AMERICA — 201 Joseph Vance Building

HAMPTON ROAD—Contd
6233 Mueller H F @ LA 1706
VanDyke rd intersects
6307 Sanders W S @ LA 6034
6308 Razore Josie @ RA 3113
6309 Under constr
6318 Edwards C F @ LA 9248
6324 Pritchard G H @ LA 5624
6335 Boullioun E E @ LA 6136
6336 LaBart E C @ LA 7162
6338 Brooks Alison @ RA 0989
6340 Sowinski K S @ LA 3682
6343 Millet A C @ LA 7351
Lake Shore dr intersects
11

HANFORD—From 3200 E Marginal way, east
2 Lewis P G Co Inc bldg matls SE 6661
14 Pac Railway Supply Co EL 3282
35 Vacant
Colorado av intersects
66 Independent Paper Stock Co EL 3228
Utah av intersects
1st av S intersects
nr 1st av S Northern Pac Ry Co (div storekpr) EL 5560
nr 1st av S Northern Pac Ry Co (mstr mech) EL 5560
at Occidental Northern Pac Ry Co (roundhse) EL 5560
UPRy tracks intersects
6th av S intersects
650 West Coast Fast Frt SE 6600
8th av S intersects
Airport way intersects
10th av S intersects
11th av S intersects
13
12th av S intersects
1222 Beaudreau E O @ PR 2653
13th av S intersects
1302 Lidstrom K V MI 5168
1303 Hendrickson A H @ RA 0217
1308 Schwender F A @ PR 6347
1309 Hendrickson Signe MI 2813
1314 Healey Joy Mrs PR 8649
1315 Sasai S T @
14th av S intersects
1403 Gorman B V @ PR 1896
1407 Gilbert W S @ PR 4257
1409 Yee Sam @ EA 8662
1410 Nelson A J @ EA 6914
1419 Tracy H M @ FR 5882
1421 Woo A L @ FR 2453
1425 Coluccio J F @ contr PR 5315
15th av S intersects
1502 Evanoff V G @ CA 7305
1508 Wong Bing CA 5286
1516 McCafferty L M Mrs @ PR 0468
16th av S intersects
1607 Higashida Seuchi @ PR 4397
1608 Dye E R @ PR 4945
1611 Boyd C O @ PR 1611
1614 Vukelic R V @ FR 9581
1617 Bonner J C @ FR 7827
17th av S intersects
1701 Belloti J S @ PR 3080
1704 Jenner C C @ CA 8415
1708 Wasson J E @ FR 6290
1712 Williams T B @ cbtmkr PR 5788
1716 DiMartino M D Mrs @ CA 7738
Lafayette av begins
1724 DiMartino E J EA 7095
48
Beacon av intersects
1727 Ferraro Thos @ MI 2933
1740 Cope V E Mrs RA 9125
1742 Shaffer R N LA 4741
1744 Saunders Robt
1746 Meyers John @ MO 2361
1748 Alexson H O RA 3753
18th av S intersects
1800 Wold Peter @ RA 4957
1806 Brown A T @ RA 4754
19th av S intersects
20th av S intersects
2001 Hedman R D @ RA 0467
2003 Dodd Ann M @
2009 Morgan C H @ RA 2762
2010 Litch D C @ LA 3042
2011 Greco Frank @ RA 6277
21st av S intersects
22d av S intersects
2113 Denzin Walter RA 1107
2117 Jameson W M @ RA 7987
2207 Frey E A @ RA 6371
23d av S intersects
Harris pl intersects
24th av S intersects
2401 Skeel R W @ LA 8651
25th av S intersects
Cheasty blvd intersects
26th av S intersects
27th av S intersects
Empire way intersects

2801 Wellons M L @ LA 0345
2807 Lauzon E E @ LA 3458
2815 Puget Sound Power & Light co (sub sta)
Rainier av intersects
Wetmore av intersects
McClintock av intersects
3101 Sahlin R A @ RA 1264
3107 Brooks W E MO 2311
3111 Rosser F R Mrs @
3112 Barch Louis @ RA 7136
Mattson B F
3116 Dickey Miriam L @ LA 3040
3117 Clark K V Mrs @ LA 1383
3121 Cass F E Mrs @ RA 7080
3125 Baxter J D @ RA 6828
3126 Fleming S E @ LA 8024
MtBaker Circle intersects
3220 Butala Mary Mrs @ LA 0144
3230 Bush R B @ RA 7460
3241 Boselly S E jr @ LA 2654
33d av S intersects
3305 Smith H C @ LA 3538
3317 Petersen C W photog LA 5010
34th av S intersects
3409 Laizure G A @ RA 4328
3415 Kelly L J Mrs @ RA 5175
35th av S intersects
3503 Woodley G A @ LA 8447
3507 Adair J M @ RA 2175
3512 Rush R W Mrs @ RA 6991
3516 Biteman E A RA 3504
3520 Paxton Olivia Mrs @ RA 6816
36th av S intersects
3603 Gast Graydon @ LA 6217
3609 Wiesert H D Mrs @ LA 4504
3617 Vacant
3653 Lurie J E @ LA 3225
37th pl intersects
37th av S intersects
Hunter blvd intersects
48½
Mt Rainier dr intersects
3802 MtBaker Park Community Presbyterian Ch
3804 Blackfield L B @ LA 2151
3816 Schnell H W @ RA 4880
Cascadia av intersects
11

HANFORD, W — From 3200 E Marginal way, west
5
East Waterway intersects
11th av SW intersects
1123 Marolf & Co machy mfrs SE 0768
13th av SW intersects
1313 Northern Comi Co (whse)
16th av SW intersects
1604 Allied Trailer Serv mfrs MA 3696
1640 Standard Eng & Blr Wks MA 7731
Standard Steel Fabricating Co MA 5270
1647 Lilly Chas H Co The seeds MA 8484
West Waterway intersects
Unopened to 26th av SW
28th av SW intersects
29th av SW intersects
Harbor av SW intersects
Fauntleroy av intersects
6
Admiral way intersects
34th av SW intersects
35th av SW intersects
3507 Curcio E J @ WE 3367
3513 Orovich M N @ WE 5502
3517 Kremer E M Mrs @ AV 4720
36th av SW intersects
37th av SW intersects
3715 McClain C W @ AV 4654
3716 Smith T C @ WE 4331
Belvidere av intersects
38th av SW intersects
39th av SW intersects
3908 Person E T @ AV 0463
3913 Wiltse D W @ WE 8974
3919 Modin C R @ AV 4170
40th av SW intersects
4000 Gray R C @ AV 8292
4006 Ahlquist G A @ AV 3854
4009 Pederson E M @
4014 Scalzo F S @ HO 0182
4019 Baskett K A Mrs @ WE 4270
Walnut av intersects
4050 Bacon Arth @ AV 1340
4060 Jay G L Mrs @ WE 0195
4064 Chalfan W J @ WE 075
4068 Wold Chris @ AV 112
4072 Linn B H @ AV 7914
41st av SW intersects
42d av SW intersects
4209 Pettyjohn A E AV 4158
—— **St Johns Episcopal Parish Hall**
West Seattle Grandmothers Club

California av intersects
4317 Eichhorn Carl @ AV 0711
6½
44th av SW intersects
4409 Kautzman M E @ WE 7180
45th av SW intersects
4516 Markell Grace Mrs @
4517 Allen H W @ AV 2543
46th av SW intersects
47th av SW intersects
4704 Kuntz G A Mrs @ AV 2946
4708 Kuntz E F @ WE 3137
48th av SW intersects
4804 Hinthorne R A WE 7195
4830 James M H @ AV 2035
49th av SW intersects
50th av SW intersects
5019 Nordling G S Mrs AV 1648
5021 Williams Wm @ WE 2173
5069 James H E @ WE 3780
—— Schmitz Park
5224 Ashley E J
55th av SW intersects
5500 Fitzmorris J A @ WE 4415
5524 Ashley E J @ WE 1575
5534 McCarthy W P AV 2081
56th av SW intersects
5603 Soelter R H @ AV 7905
5605 Brown W D @
5608 Cooper O I @ AV 2637
5611 Johnson R M @
5615 Mann S A @ HO 0690
5616 Wells S H @ AV 2774
5625 Beckstrom H A @ AV 1180
57th av SW intersects
5701 Skewes T J jr @ AV 1946
5708 St John R L @ WE 2933
5709 Bean M W @ WE 1255
5717 Cass Theo @ HO 1028
5722 Gibson L R Mrs @ WE 2554
5727 Roberts Lloyd @ AV 1176
W Winthrop ends
58th av SW intersects
5803 Cross D W @ AV 2688
5807 Barnet W G @ WE 1429
5811 Dorst L J @ WE 5811
(Called Admiral way between 60th and 63d avs SW)
64th av SW intersects
6410 Gaston W J @
6416 Denniston D W WE 4585
6419 Groby Milan @ WE 0477
6423 Whitman G C @ AV 8463
6424 Bucholtz A F WE 9472
65th av SW intersects
6500 Klein F W WE 5591
6506 Neilsen N R @ WE 8656
6515 Camatta F J Hovelson A E
6531 Tysseland Ole @
6534 Engstrom Wm @ 4959
6535 Angstead C H @ WE 0882
6539 Vacant
6541 Mason P E @ WE 0642
6544 Kirkey C A @ WE 3859
6550 Clarkson John @ WE 9210
6552 Horne Ronald @ WE 3255
99

HANSON WAY—From 4800 36th av W, west
14

HARADEN PLACE — From 3950 Cambridge, south
Roxbury intersects
5¼

HARBOR AV, SW—From Mexico southeast
1001 Ring Fredk @ AV 9331
1003 Dachters V F Mrs @ WE 7225
1007 Loveridge L S @ AV 3638
Wilson J D
1015 Wagner A J @ WE 8219
1019 Alverson Edw @ AV 6698
1023 Davis Ida
1025 Wilson H A AV 2935
1029 Muguerza R J HO 2342
1029½ Bloom Emmett WE 8657
5¼
California pl intersects
1101 Ozark Melba D @ WE 2378
1103 Wuchterl J F @ AV 6738
1105 Oldfather Chas HO 1880
1107 Wright Julias AV 4336
1110 Knapp T M HO 2529
1115 Westcott O R @ WE 5006
1118 Laidlaw J S WE 4165
1119 Leahy Inez Mrs AV 5826
1121 Vacant
1123 Thompson W M
Maryland pl intersects
1200 Healy's Cafe WE 9961
Healy's Boat House WE 9961
Healy H H @ WE 5081
1201 Brewster E D Mrs @ AV 0791
1205 Haerr R A Mrs @ HO 1302
1211 Berryman A L Mrs @ WE 4407
1223 Kubasta J D
1225 Burke Ray

1229 Chase Lawrence
1230 West Fuel Co WE 7675
1231 Stuart R J AV 6870
1233½ Adams H W
Leon pl intersects
1301 Hall N F @ AV 0889
1307 Biggs C @
1310 Jensen Peter
Puget Sound Navigation Co (moorings) AV 3151
1311 Acree L M @ HO 1210
1315½ Arness Rudy
Ordell Bernie @
Stark F B
Stark Warner
1317 West Side Inn Tavern WE 9977
1319 Wheelhouse Tavern WE 9882
1325 Harbor Avenue Grocery WE 9911
1329 Vacant
1330 Ernie's Boat House
1333½ Divers J F AV 8708
W Atlantic intersects
1500 Joe's Boat House WE 3700
Lamoria J B WE 3700
1506 Scotty's boat renting WE 9972
Crooks R G
California way ends
1630 Kalahjy Paul Oriental Rugs clnrs WE 0246
1639 Fremberg O E @
1644 Lloyd's Boat House livery WE 9994
Sanborn L E @ WE 9994
1644½ Berg Axel
1657 Vacant
1659 Vacant
1660 City View Grill WE 5745
Haury's Boat House WE 5745
Haury's C X @ WE 5745
Waterman Towing Co WE 5600
1661 Vacant
1671 Mandy John AV 0897
1673 Colos Chris AV 9774
W Massachusetts intersects
1703 Vacant
1745 Brown Engineering Co
1795 Duriron Co Inc mfg chem WE 4666
Northwest Industrial Development & Engineering Co WE 4666
Standard Boiler Compound CO WE 4666
Standard Chem & Food Equip Co mfg chem WE 4666
Brook av begins
Fairmount av begins
1937 Novelty Mill Co flour WE 0014
1954 Boathouse Cafe
Gowdy Max WE 9935
West Seattle Boat Hse Inc livery WE 9936
Bronson way intersects
2130 VanVetter Inc steel fabricators WE 4100
2137 Bjerke C H @
2139 Bishop L A @
2141 Larson John @
2159 Hass D A @ HO 1773
2161 Davis B A Mrs @ WE 1033
2167 Ostrand Margt Mrs @ WE 7612
5
Fauntleroy av begins
2300 Fairmount Fuel Co WE 0483
Karg Fred
Sparling Ira
2325 Simmons H H @ WE 0220
2325½ Vacant
2327 Bartos Method C @
2337 Vacant
2339 Peterson R S @ WE 5964
2349 Vacant
2411 Kumma V A @ WE 3558
2413 Schmidt L V @ HO 2145
2423 Arnold J M @ AV 6618
W Florida ends
2516 Offerdahl Iver WE 7759
2601 Everson H C
Gray C T
2602 Rhodes Roscoe @ AV 4803
2627 Attleson E J
2633 Vacant
2639 Simick A M @ HO 0835
2648 Kennicott R R @
W Lander intersects
2703 Huggins Danl WE 1266
2703½ Norens Elmer
2705 Kellogg Jack
2707 Vacant
2709 Vacant
Stevens intersects
3001 Oakes L W @ WE 9506
3003 Thornton C M WE 2210

Georgetown Funeral Home — L. C. HOWDEN Prop.

without regard to Size, Importance, Location, or Appointments, is YOUR CITY DIRECTORY CLASSIFIED BUSINESS SECTION

HARBOR LN 1951

COMPETENT . . . INFORMED . . . AND ALWAYS FRIENDLY



The PACIFIC NATIONAL BANK OF SEATTLE
SECOND AT MARION SEATTLE 11 . . . Phone MAin 5336

HARBOR AV, SW—Contd

3006 Vacant
3009 Dahley I E
3009½ Dickinson A L AV 3044
3011 Cabaccang Alex ⓪ AV 9672
3013 Lalley T P WE 6026
3016 Brault L M ⓪ WE 3675
3017 Netherton Saml
Cottage Gro
3019 Powell J C AV 9294
3021 Moran F Z
3021½ Jacobson E A Mrs
3041 Hanson J E ⓪ AV 3176
W Hanford intersects
3215 B & E Mfg & Machine Wks HO 0515
3239 Maki W N AV 5579
City View intersects
3308 Marine By-Products Fertilizer Co mfrs AV 1941
Salmon By-Products Corp feed mfrs AV 1941
3309 Finn C L
Hallerman Martin
Myrick John
3314 Otto T R WE 2063
3316 Vacant
3321 Knaisky Alex ⓪ WE 1873
W Hinds intersects
3400 Zandt Brass Fndy HO 1666
3405 Fredlund John ⓪
3417 Powell C H ⓪ HO 1535
3418 Haynes Neon Co sign mfrs WE 3188
9
W Spokane intersects
3601 Nokes Fuel Co coal dlrs WE 1105
W Manning intersects
5

HARBOR LANE — From Alki la, north 1 blk (between Fauntleroy av and Harbor av SW)

3005 Jett G E ⓪ AV 9313
3016 Brault L M ⓪ WE 3675
3021½ Saudess L S
13½

HARDY — From 100 ft west of 6400 13th av S, east
Albro pl intersects
1133 Henry J R ⓪ RA 7831
13th av S intersects
14th av S intersects
1407 Van Gaver G A
Stanley av ends
15th av S resumes
1501 Marino Wm ⓪ RA 6538
1505 McVey Danl ⓪ LA2119
1511 Bailey B S
Airport way intersects
10½

HARING ROAD—From 9500 44th av SW, southeast
99½

HARLEY AV—From 3000 Elmore northwest
31st av W intersects
Jameson intersects
8

HARMON — From 6300 47th av SW, west
Marshall begins
Erskine way intersects
12

HARNEY—From 6100 Corson av, east

911 Boyle H J ⓪ MO 2906
916 Mayor V G ⓪ LA 3946
921 Layton O W ⓪ LA 2917
929 Whitney H E ⓪ LA 6339
930 DeChard Carl LA 6116
933 Merrier P K RA 9161
940 Johnson Eleanor MO 2195
941 Holmes A R ⓪
942 Milligan H M LA 8728
945 Wallrof P J ⓪ RA 1838
947 Stoxen O C LA 5156
950 Neilson Frank ⓪
953 Seehorn L E LA 9546
954 Manzo Dani RA 5061
957 Powers J L Mrs ⓪ RA 1784
962 Ruppell R W LA 8273
964 Moody Eliz Mrs ⓪ LA 8596
965 Geldner C W ⓪
965½ Mason Addie H LA 8313
966 Smith M C Mrs ⓪ RA 6829
967 Minici Guiseppe LA 8313
976 Moses E E Mrs ⓪ RA 8351
978 Grant Ruth Mrs ⓪
981 Corbitt W B ⓪ RA 6444
985 Walker L M Mrs ⓪ RA 3797
987 Hines M E Mrs RA 1004
989 Hines J V
12th av S intersects
110

HAROLD PLACE—From 5300 E 50th, northwest

5002 Beeson E B FI 3794
5007 Robinson F P jr ⓪ KE 3721
5015 Frost Patk ⓪ VE 7014
5016 Wood J A ⓪ VE 7970
5019 Grupe L C ⓪ KE 5849
5023 Turner A E ⓪ KE 6185
5028 Kalberer F X ⓪ KE 4712
5036 Maschmedt H H ⓪ VE 2148
5037 Moch R G ⓪ FI 0541
5042 Lough S C PL 7281
5045 DeLee C B ⓪ VE 3911
5051 Trafton R M ⓪ VE 8212
5057 Tixon B W ⓪ FI 3375
5063 Bush A E ⓪ FI 4727
5069 Rose N L ⓪ FI 4494
5070 Luehrs H A ⓪ VE 5191
5075 Hornish E E ⓪
Moore J A FI 0081
5079 Burg F M ⓪ VE 0917
E 52d intersects
50½

HARRIS PLACE — From 2350 Bayview, south
Wait intersects
Lander intersects
McClellan intersects
Forest intersects
2901 Claar M W LA 3294
Stevens intersects
3001 Peterson D O RA 9079
Winthrop intersects
3110 Davidson J R ⓪ LA 7277
3116 Vacant
3117 Linden C M ⓪ RA 4415
3120 Glasford C H ⓪ LA 7181
3121 Justham Fred ⓪ RA 6663
Hanford intersects
48
Horton intersects
3301 Waxler W C LA 8252
3305 Wickman T E
3305-13 Wickman's Mrs Home Made Pie Co RA 2211
3317 Waxler R D RA 4146
Hinds intersects
90

HARRISON — From 400 Queen Anne av, east

7 **Strathmore Apartments**
Abdallah T G
Ahern V L Mrs AL 8596
Baxter J C Mrs GA 0762
Betker C J AL 6575
Brydson Wm GA 0559
Burnside F D AL 7976
Cicoria V J AL 6171
DeBoer Robt
Donaldson Betty G
Johnson D W
Jones Rose GA 7593
Kelsey W S
Kretzer D A GA 9174
Leavitt Helen B AL 5770
MacRae M C Mrs ⓪
Magoon J H
Malcolm L B ⓪ GA 0589
McAlpin Don AL 2542
McLaren F B AL 4665
Molina Kath AL 3056
Moody Flora M GA 5126
Morrison Alex GA 7072
Pappas P G
Phiefer A J Mrs GA 2952
Phillips M J Mrs AL 2471
Ridlinghafer C B
Ruana Florence N
Simpson R L AL 3574
Slade J J ⓪ AL 7498
Spaulding Rachel A AL 1971
Strachan J W
Tacket Georgia M AL 8174
Wheat J B GA 5236
Windett John GA 3479
Woodhull A L ⓪ AL 8267
10 Hadley Alice Mrs
15 Sparks Eileen M
Strand D J
Tiano Chas
19 Waugh J M
26 **Dalmasso Apartments**
Bakker John GA 2208
Barton B M Mrs
Barton R G AL 5073
Birkholc Mary A AL 8475
Coleman Helen M AL 3786
Engelbert R S GA 2694
Esary G W GA 4864
Fischer Mary E AL 2234
Givulinovich M L Mrs AL 4658
Gleeson G L Mrs
Gurey D E Mrs AL 3277
Hollenbeck W A AL 0407
Howell Erma L
Johnson F M
Johnson Peter
Jounaras G D
Kapner D J
Kiesel Hans
Kirschner R W AL 2543
Matkovich Mary Mrs AL 7569
McCaskey D B GA 4101
Reiland Wm ⓪ GA 5542
Reynolds R F AL 8693
Skahan F E AL 3216
Skahan J H
Voris G J AL 8256
Voris V V GA 1585
White J A GA 1132
1st av N intersects
102 Vacant
102½ Spring R W AL 3545
104 Crum A G AL 4873
105 **One Hundred Five Harrison Apartments**
Alwin R E Mrs
Bowman Wayne
Fields Wesley
Fite Wesley
Flory Lucille Mrs
Loftus E J Mrs mgr GA 2731
106 Landstrom E F Mrs AL 3855
108a Kazerman M J
108b Huhn D J
109 Cameron A B Mrs GA 5448
111 Lake J K GA 9316
125 Munko Geo ⓪ GA 6541

Warren av intersects
153 Wilhite G M Mrs ⓪ AL 6180
157 Knight J A Mrs ⓪
161 Kinney A M ⓪ GA 9454
165 Lynch P A Mrs GA 1304
2d av N intersects
—— Mercer Playfield
209 Keough J M ⓪
3d av N intersects
305 Bennett B E
Boldt's Armory Lunch GA 3323
Field Artillery Armory
GA 0234
Board of Industrial Ins Appeals AL 3036
Natl Guard AAA 110th Operations Detachment GA 3230
Natl Guard AAA—205th Group GA 3230
Natl Guard AAA 240th Bn GA 3230
Natl Guard 41st Inf Div AL 7320
Natl Guard 41st Inf Div (Hdqrs Co) AL 7320
Natl Guard 41st Inf Div (Military Police Co) AL 5420
Natl Guard 41st Inf Div Artillery AL 7320
Natl Guard 41st Inf Div Artillery 146th Field Artillery Bn GA 3113
Natl Guard 41st Inf Div Artillery 146th Field Artillery Bn (Battery A) GA 3113
Natl Guard 41st Inf Div Artillery 146th Field Artillery Bn (Battery B) GA 3113
Natl Guard 41st Inf Div Artillery 146th Field Artillery Bn (Battery C) GA 3113
Natl Guard 41st Inf Div Artillery 146th Field Artillery Bn (Medical Detachment) AL 7320
Natl Guard 41st Inf Div Artillery 146th Field Artillery Bn (Serv Battery) AL 6930
Natl Guard 41st Inf Div Band AL 6930
Natl Guard 41st Inf Div 116th Medical Bn
Natl Guard 41st Inf Div 116th Medical Bn (Clearing Co) AL 6930
Natl Guard 41st Inf Div 116th Medical Bn (Co AMB) AL 6930
Natl Guard 41st Inf Div 161st Inf Reg (Co I) AL 6930
Natl Guard 41st Inf Div 161st Inf Reg (Co K) GA 3230
State Dept of Labor & Industries GA 0235
State Dept of Labor & Industries (Apprshp to Specialty training div) GA 0235
State Dept of Labor and Industries (Industrial Ins)
State Dept of Labor and Industries (Mediation Serv) GA 0235
State Dept of Labor and Industries (Safety Div) GA 0235
State Dept of Labor and Industries (women and minors div) GA 0235
Washington Horse Racing Com AL 4220
Washington State Athletic Com AL 4220
353 Refrigerating & Power Specialties Co
Nob Hill av intersects
4th av N intersects
405 Wilcox R M Mrs ⓪ AL 1140
411 Lee E E AL 6799
413 Pittman M R Mrs GA 6828
415 Allen I P AL 6321
417 Ecken Fred
419 Cavanaugh Wilma K
Durkin Kris Mrs AL 7169
421 Thomson Agnes Mrs
423 Prickett Jos
425 Lohnes P E GA 7062
427 Evans Emma Mrs
429 Shaw Victorin Mrs
431 Painter Vernon AL 1175
433 Ries J D AL 4948
91
5th av N intersects
505 Harrison Dye Wks Inc GA 2957
Taylor av intersects
Broad intersects
572 Red Rooster Cafe SE 9002
6th av N intersects
600 Edholm Furn Hosp reprs EL 4223
606 New Model Lndy Inc EL 0400
617 Prosperity Co The lndy machy MA 0454

Aurora av intersects
710 Palmer Constr Co contrs SE 8355
715 **Gandler Apartments**
Conklin Paul EL 4109
Gardner E J MA 0396
Halvorson CO EL 2290
Johnston G D EL 3621
Morrison W J EL 3074
Dexter av intersects
753 Olson Vernon R
Soderlind K A SE 2448
759 Kanestrom O J SE 5289
767 Bergstrom Alvhild Mrs MA 0605
Hoye Olaf
767½ Occupied
769 Finney H E SE 5847
773 Graftman Kurt
Science Club of the State of Wash EL 7699
775 Whitcomb R W MA 8447
Partlow H A MA 7326
8th av N intersects
800 Bazik J S EL 1540
McDonald E B
Tweed J E MA 5954
804 McCann Raymond MA 6838
McKenzie H W MA 1812
Pierson C M MA 4749
Robinson G A Mrs MA 3846
810 Berg Rebecca Mrs
Halvorsen A E EL 8514
Kessler J A MA 2197
Selman E F
813 Occupied
815 Bradshaw G G SE 5703
817 Solberg W M
819 Barton Carl ⓪ SE 7816
Hougland O M
825 Thompson E D EL 5106
9th av N intersects
901 Pac Tel & Teleg Co (dist plant)
84
Westlake av N intersects
958 Firestone Tire & Rubber Co EL 5470
959 Sherwin-Williams Co The paint mfrs EL 1081
971 Great Northern Ry Co (frt hse) SE 1900
NP Ry tracks intersect
Terry av N intersects
Boren av N intersects
1114 Bukoskey Shur-Fine Gro SE 9814
1114a Patrick J D
1114½ Morgan Mathew SE 5479
1115 Burger M C MA 5669
1116 Beckman C J EL 3855
Hernandez R
1116½ Vacant
1118 Congdon R C EL 2538
Emerich T D
Hall E L Mrs
1119 Bukoskey J J ⓪
1119½ Cook Kenneth MA 7163
Fairview av N intersects
1120 Gillie J R EL 2055
1100 Hagel H G Mrs EL 0532
Lipke Julia Mrs ⓪ EL 6867
1162 Miller J J EL 2715
1165 vanHolter's Finer Pastries whol SE 4614
1168 Mullen Robt SE 6196
1175 Mastercraft Mtl Finishing MA 6380
Minor av N intersects
1210 Skotheim I J Mrs EL 3637
1214 Ekberg G E
1216 Bowers Mayfield J W
Pontius av intersects
1260 Coml Neon Co sign mfrs Meyer Sign Co
1270 Ticknor R C Mrs EL 5879
1272 Anderson Myrtle M MA 1964
1274 Anderson M J Mrs ⓪ MA 3910
1276 Gray J M Mrs EL 1947
Yale av N intersects
1303a Gaudette J F EL 7923
1303b Carson D D EL 3471
1303c Lomonosov S A SE 4299
1303d Bailey M J EL 3308
1309 Ryker Neil
Stimson M D MA 4237
1310 Jeromsky P C Rev EL 4329
1311 Mellott J E Mrs
Moore Eudora Mrs ⓪
Walsh Edna Mrs EL 5057
1314 Wahstrom C G ⓪ SE 0887
1318 Cain C E Mrs ⓪ EL 4266
1320 Burmaz Chas
Eastlake av intersects
E Harrison begins

HARRISON, E — From 400 Eastlake av, east

210 Vacant
Melrose av intersects
309 **St Ingbert Apartments**
Barton Evelyn M CA 1267
Bergen K D EA 5656
Boatsman Louise FR 1047
Brown Ernestine L EA 9002
Coblentz Ruth M FR 9386
Coffey J J EA 1440
Cooper Cath MI 2372
Cooper Hazel MI 2235
Creacy G M Mrs EA 2035
Crosthwaite Minetta Mrs
Cude Florence M
Dent J H Mrs PR 0545
Eals H C CA 4122

TP	Adjoining	Source
-	✓	R. L. Polk & Co.

FAUNTLEROY AVE 1944

THE NATIONAL BANK OF COMMERCE

Established 1889 OF SEATTLE Established 1889

CENTRAL BRANCH Westlake and Olive Way — HEAD OFFICE Second Av. and Spring — UNIVERSITY BRANCH 45th and University Way

FARRAR—Contd
5126ΔBrown Robt E ◎
5127ΔWade Marie Mrs ◎
5129ΔMcGuire Harold E ◎
5132ΔPomplin Grant R ◎
52d av S intersects
5206ΔChandler Eric C ◎
5207ΔMcDaniels Chas
5209ΔJunkin Deborah B
5214 Duus Anton ◎
5224 Stewart Rebecca A Mrs ◎
5229ΔClark Louis W
5230ΔSloan Elmer E
5233ΔChambers Geo ◎
5236 Richeson Jas L ◎
5237ΔSchramek Anthony ◎
5243ΔJackson Bruno ◎
54th av S intersects
FARWELL PLACE—Fr 3744 W Cloverdale s
8600 Sheler Wendell J ◎
39th av SW intersects
FAUNTLEROY AV—Fr 2300 blk Harbor av SW s and sw
2762 Krippendorf Theo
3000 Williams E
3007 Peterson Marie Mrs ◎
3010 Hultin Arth O
3011 —
3012ΔMonsen Martin ◎
3015ΔSexton Robt W
3410 —
3933ΔBaccetti Arth ◎
W Andover intersects
4004 Adams Jack T ◎
4005ΔEk Fred N ◎
4009ΔStanhope Coral S jr
4019ΔLenz Carl ◎
4022ΔSawyer Lester A ◎
4029ΔBelknap Dale M ◎
4030ΔEriksen Peter A ◎
4031ΔHart Glen D ◎
4031½ Reed Edwin
4035ΔFitch Robt M
4039ΔSchram Hobart P
4043ΔSchaneman Walter
4052ΔRobison Geo J ◎
4064ΔSchultz Harry F ◎
4105ΔHeimgartner Wm J ◎
4106ΔWeiger Victor ◎
4107ΔEspeseth Otto H
4110ΔBass Willard B ◎
4120ΔLoring Lee W ◎
4129 —
4130 Kock Wm F
4132ΔKernbach Margt E Mrs ◎
4135ΔAsplund Bengt R ◎
4140ΔColvin Homer L ◎
4141ΔWalker Ray F ◎
4145 Flatt Rollin P ◎
35th av SW intersects
4151ΔLong Jacob H gro ◎
4153 Stowell Vera Mrs
35th av SW and W Genesee intersect
4415ΔThirty Sixth Avenue Market gro
4417ΔSnyder's Market meats
4421ΔIrvin C C beer parlor
ΔCarlsen & Winquist Service Station gas sta
4450ΔCole Wallace E auto repr
4458ΔAlki Lumber Co
4459ΔCentral Beverage Store beer and wine dlrs
4463 —
4475ΔAnderson Ernest E barber
4177 Marshall Hal
4479 Ottolino Raphael Mrs
4480ΔMiller Clifford W
4481ΔThistle Tavern
4518ΔBoardman Plumbing & Heating Co
4520ΔSpring Hill Lumber & Fuel Co
4528 —
38th av SW intersects
4551ΔRyan L L jr gas sta
4557ΔMartin Fuel Co
4580ΔSeward J L gas sta
ΔWest Seattle Used Car Exchange
4581ΔWest Seattle Community Branch YMCA
39th av SW and W Alaska intersect
4716ΔCampagnaro John ◎
4726ΔDonaghey Margt
4736ΔWelty Henry A
4740 —
4746ΔCooper Clarence E
W Edmunds intersects
4818 Judge Chas C ◎
W Hudson intersects
5000 Wheatley Corinne D Mrs ◎
5008ΔMeadors Richd M ◎
5012 Kovatch Frank ◎
5016 Swanson Loran N ◎
5020 Matti Armond H
5024 Grossman Wm J ◎
5030ΔBelton John P ◎
W Dawson intersects
5211ΔPerry Leonard ◎
5214ΔNelson Edw A ◎
5218 Painter Ray E ◎
5219ΔNichols Jessie A ◎
5221ΔClough Edmund J
5226 Schissler Fredk ◎
5229 Rowles Clayton ◎
5233ΔAdams James W ◎
5237 Salid Sina ◎
5249 Uranker Anthony L ◎
5251 —
W Dawson and W Brandon intersect
5407 Cantonwine Melvin E
5417 Heath Willis R ◎
5427 Northen Carl V ◎
5437ΔErickson Clarence ◎
5443ΔBrocamp Geo
5447ΔMason John C ◎
5449 Okerlund Nath N
5454ΔCollaras Parashos D ◎
5457ΔWenstrom Victor ◎
W Findlay intersects
5601ΔFanning Delmar C ◎
5611ΔNixon Frank W
5616ΔMcGibbon Leroy C
5621ΔBistrom F Vernon
5624 DeCorte Leon ◎
5634 Sonmor John A
5640 Salisbury Harold G ◎
5644 Orth Harold W ◎
5647ΔBeans Anna D Mrs ◎
W Juneau intersects
5901 Earling Bud G
5907ΔHigley Bonita C Mrs ◎
Plom Wm
5908ΔWolverton Mary E Mrs ◎
gro
ΔWolverton Wm D gas sta
5915ΔThurman W C ◎
5920 Carson Frank ◎
5921ΔDavis Loren M
5929 Miller Rose L Mrs
5930ΔApplegate Thos J ◎
5932ΔCoulter Chas S ◎
5939ΔJohnson Max T ◎
5940 Brown Walter J
5948 Thomson Annie H Mrs ◎
5953ΔDeMeyer Remi O ◎
5956 Olson Emil
W Raymond intersects
6005ΔWheat K G ◎
6007ΔDunn Kenneth P
6012 Ross Minnie E Mrs ◎
6013ΔWilliams Harry L
6016ΔRice Robt F ◎
6017 Poinier Thos H
6020ΔBrown Walter S
6020½ΔRice Marybelle
6021 Roscow Ellis J
6026 Holman Clara Mrs
6027 Palmer D W
6033ΔDecker Orville L ◎
6037ΔTeterud Albert I ◎
6042ΔCole Edwin C ◎
6043 Hinton Frank
6047 Weed Clyde A ◎
6051ΔBjornstad Norman A ◎
6055ΔWallenberg Kenneth C ◎
40th av SW begins, 42d av SW intersects, W Morgan ends, California av intersects
6510 Brown John M
6516ΔRyan Cecil J ◎
6520ΔGivan Thos G ◎
6524ΔEichhorn Lester P ◎
6530ΔMcMinimee Wm J ◎
44th av SW intersects
6540ΔGunderson Herbert J
6541ΔPiper Florence J Mrs ◎
6544ΔOlsen Iver J ◎
6545ΔJesse Eliz A Mrs ◎
6549ΔMonahan Joe J ◎
6555ΔSmith Clara M Mrs ◎
6561ΔDarbee Lennard Rev
W Holly pl begins
6605 Mundt Herman H ◎
6609 Lee Elwood M
6613ΔGundersen Thorlief O ◎
6616ΔKelly Wm R ◎
6620ΔUlvestad Enoch A ◎
6621ΔBaush Frank S ◎
6627ΔSmith Kenneth L ◎
6630ΔStumpf Clifford L ◎
6636ΔFreedman Girard M ◎
W Holly intersects
6702ΔSaunders Wm C ◎
6703 Egan Jas P ◎
6705ΔWolfe Vilas A ◎
6708ΔEnzeroth Geo J ◎
6709ΔCooley Fred L ◎
6710ΔMcEwen Kenneth H ◎
6712ΔEllis Err A ◎
6715ΔWeber Oscar C ◎
6716ΔMyers Olive Mrs ◎
6717ΔLarsen Andrew I
6721ΔMcElvain Glen E ◎
6724ΔPoynter Walter ◎
W Willow intersects
6903ΔFauntleroy Plumbing Co
6905ΔRouse L Gerald ◎
6908ΔMarlowe Milton J
6911ΔWeber Fred W ◎
6915ΔWinchell Elmer M ◎
6917ΔBjorlo John R ◎
6920 Larson Ernest H ◎
6935ΔSlack Leland W ◎
6937ΔNielsen Wm C ◎
6939ΔManley Mary L Mrs ◎
6941ΔPeterson Chas O ◎
6943ΔRehs Geo H ◎
Mills ends
6950ΔHubbard Rex O ◎
6976 Van Doeren Chas A
W Frontenac intersects
7003 Allwine Richd W
7005ΔHurd Merritt W ◎
7011 Lucey John J ◎
7017 Nielsen Marvin C
W Myrtle intersects
7122 McKeever Ida M Mrs ◎
7126ΔFink Delbert L ◎
7136ΔErickson Carl O ◎
7140ΔHowe Delbert W ◎
7142ΔSamson John L ◎
W Othello intersects
7307ΔGunstine Gust ◎
7313ΔByers Lorenzo D ◎
7316 Milliken Juanita Mrs ◎
7321ΔCarlson John P ◎
7328ΔCalveny Thos M ◎
W Fontanelle intersects
—— Lincoln Park
7421ΔLincoln Park Service gas sta
ΔWills Horace
W Webster Ends W Monroe ends
7920ΔBrown Jay A
7930ΔDoebke Earl J
8012 Audett Ernest P
8028ΔMoore Harry ◎ trucking
8032 Noponen Wm M ◎
8036 Horr Harry E ◎
8050ΔFix Malvina M Mrs ◎
W Rose ends
8310ΔBullard Harold C ◎
8312 Hermanson Walter R ◎
8316ΔDubois Geo E ◎
8320ΔBokland C O Edwin ◎
8324ΔSwift Paul K ◎
8416ΔLandstrom Earle G ◎
8422ΔHillyer Chas E ◎
8430ΔLaurie Helen ◎
8432ΔSchulz Ewald ◎
8436ΔPorter Albert F ◎
8440ΔKnull Carl F ◎
8444ΔHamre Alvin E
W Cloverdale ends
8602ΔMillion Aimee H Mrs ◎
Seymour Aimee C Mrs
8603 Sears Norman A
8606ΔEast Eulis C ◎
8610ΔGaines E Lamar ◎
8614ΔMaggy Percy J ◎
8618ΔLouridas Andrew T ◎
8621ΔMentel Edw B ◎
8622ΔDunlap Arth N ◎
8626ΔRutherford Eug A ◎
8630ΔBird Ellen L Mrs ◎
8634ΔDeChamplain John W ◎
8635ΔLingle Richd W ◎
8638ΔStephens Elton W ◎
8641ΔBates Cullen F
8642ΔWatson Floyd L ◎
8645ΔLyle Jeannette E Mrs ◎
8648ΔCarlson Elmer T ◎
8649ΔGustavson Emil G ◎
8652ΔVander Hock Earl D ◎
8656ΔLytell Leslie U ◎
8659ΔPaglieri Jack ◎
W Trenton ends
8701ΔGustavson Edith E Mrs ◎
Nelson Anna Mrs
8707ΔOliphant Norman R ◎
8707½ Butterfiell Geo L ◎
8711ΔPaglieri Nick J ◎
8719ΔShorett Richd H ◎
8801ΔMallotte Lester D ◎
8805ΔMcClelland Ernest E
8807ΔBaxter Walter J ◎
8811ΔClark Franklyn L ◎
8815ΔMcNulta Grace B Mrs ◎
8816ΔHelberg Robt J ◎
8817ΔLienard Dorothy E nurse
Barr Mildred L nurse
8819ΔStevens Robt G
8821ΔCollins Carl U
8823ΔChandler J Edw ◎
W Concord ends
8901ΔHanson Edwin T
8902ΔBurke Roland H ◎
8903ΔLeverett Guilford C ◎
8907ΔHanson Leoni W ◎
ΔCondon Robt W
8912ΔFenton Everett W ◎
8916ΔBrown Jas H ◎
8923ΔJoscelyn Ernest ◎
W Henderson ends
9001ΔHarris Chas C ◎
9002ΔArmstrong Hugh Rev
9006ΔWilson Jos W ◎
Barton intersects
9103ΔDunbar Clifford M ◎
9108ΔDoran Lynn H
9111ΔCochran Elvin P ◎
9117 —
9121ΔWallbom David E ◎
Kilbourne Edw C real est
Wildwood pl ends
9201ΔLarson Victor B ◎
9207ΔCook Fredk L
9209ΔSchanz Walter F ◎
9212ΔLeCompte Maurice P ◎
9217ΔFrost Wm A ◎
9220ΔWinquist Henry W ◎
9223ΔJergens Geo M ◎
9227ΔMullin Saml E ◎
9228ΔColman Susan L Mrs ◎
9230ΔDjerf John A ◎
9236ΔSchufreider Stuart C ◎
9237ΔHajek Geo ◎
9243ΔPerry Lillian M Mrs ◎
9247ΔGailey Walter R ◎
9253ΔKnapp Kath E Mrs
9254ΔLatta Robt N ◎
9263ΔMosiman Roscoe E ◎
9265ΔAhrens Evangeline C Mrs ◎
9272ΔJay Amos H ◎
9273ΔPeterson Carrie O
9277ΔTait Robt D
9279ΔLove Raymond W ◎
9285ΔWells Florence M Mrs ◎
Brace Point dr intersects
9303ΔMcCarney Margt ◎
9304ΔBogardus Richd S ◎
9309ΔCalvin Warren E ◎
9313ΔAyers Kenneth A
9317ΔBonar Leonard E ◎
9318 Webster Stewart A
9337 Baskerville R B
9340ΔKeagle Wayne R ◎
9343ΔPierce Lawrence J ◎
9345ΔColman Kenneth B ◎
9346ΔMeyer I W ◎
9351ΔColman Ida B Mrs ◎
9360ΔHamilton Tom W
ΔEtheridge F P jr
9620ΔWebster Wm G ◎
9625ΔHamlin Ruth W Mrs ◎

FAUNTLEROY PLACE—Fr 4700 W Thistle se (1 blk e Fauntleroy av)
8454 Turner Gustava Mrs
8470ΔFredriksen Fred ◎
8476ΔForbes Walter J ◎
8601ΔSchiller Irene M Mrs ◎
8612ΔErehart Richd H ◎
8630 Johnson Lawrence W
8636 Rex Agnes M Mrs ◎
W Trenton intersects

FEDERAL AV—Fr 1050 E Thomas n
309ΔAitchison Wm R
311 Johnson Edgar A
312ΔTrussler Newton R ◎
314ΔGutman Wm A
E Harrison intersects
400 Milligan Jane H Mrs
402 Kimm Norman E
404ΔManning Alfd E
408ΔSloan Jos M

"Finest in the Northwest"

TP	Adjoining	Source
-	✓	R. L. Polk & Co.

HARBOR AVE SW 1944



THE PACIFIC NA...

2ND AVE. & MARION — *Complete Banking Service for Individuals, Firms and Corporations* — GROUND FLOOR SAFETY DEPOSIT VAULT — MA·5336

HANFORD—Contd
2011 Greco Frank ◎
Simone Marianna Mrs
21st and 22d avs S intersect
2207 Frey Ernest A ◎
23d av S, Harris pl and 24th av S intersect
2401 Bengtson Axel E ◎
25th av S, Cheasty blvd, 26th and 27th avs S and Empire way intersect
2801 Wellons Chas L ◎
2807 Lane Arth A ◎
2815 Puget Sound Power & Light Co sub sta
Rainier, Wetmore and McClintock avs intersect
3101 Bilden Marion A
3107 Wood Sidney
3111 Rosser Florence R Mrs ◎
3112 Smith Gunhild N Mrs ◎
3116 Dickey Edw ◎
3117 Clark Kate V Mrs
3121 Cass Steph G ◎
3123 Ruhe Ida E Mrs ◎
3125 Baxter John D ◎
3126 Fleming Saml E ◎
MtBaker Circle intersects
3220 Butula Mary E Mrs ◎
3230 Bush Ralph B ◎
3241 Hibbard Vernon A ◎
33d av S intersects
3305 Calderon Jack ◎
3317 Petersen Carl W ◎
34th av S intersects
3409 Laizure Grant A ◎
3415 Kelly Lotta P Mrs ◎
35th av S intersects
3512 Rush Ruth Mrs ◎
3516 Cass S Bruce ◎
3520 Paxton Wm R
36th av S intersects
3603 Dick Esther E Mrs ◎
3609 —
3617 Dinius Burton C ◎
3653 Kappler Walter G ◎
37th pl, 37th av S, Hunter blvd and MtRainier dr intersect
3804 Blackfield Louis B ◎
3816 Schnell Harry W ◎
Cascadia av intersects

HANFORD, W—Fr 3200 E Marginal way w
ft Hanford Street Grain Elevator
East Waterway intersects
1640 Standard Steel Fabricating Co Inc
Standard Engineering & Boiler Works machs
1647 Lilly Chas H Co The whol feed and seed
West Waterway intersects
Unopened to 26th av SW 28th and 29th avs SW, Harbor av SW, Fauntleroy av, Admiral way, 34th and 35th avs SW intersect
3507 Curcio Eug J ◎
3513 Orovich Michl N ◎
3517 Herider Andrew ◎
36th and 37th avs SW intersect
3715 Skoglund Bentha ◎
3716 Smith Theo C ◎
Belvidere av, 38th and 39th avs SW intersect
3908 Person Ernest T ◎
3913 Kendall John W ◎
3919 Clark Wm
40th av SW intersects
4000 Duryea G Schuyler
4006 Steinke Drexel W
4009 Bertelsen Jeanette E
4014 —
4019 Baskett Theo R ◎
Walnut av intersects
4050 Bacon Arth ◎
4060 Jay Gladys L Mrs ◎
4064 Chalfan Wiley J
4068 Brudevold Erling ◎
4072 Bianchi Pete
41st and 42d avs SW intersect
4209 Luther Richd R
California av intersects
4317 Eichhorn Carl ◎
44th av SW intersects
4409 Carlson David A
45th av SW intersects
4516 Barnet John G ◎
4517 Allen Harold W ◎
46th and 47th avs SW intersect
4704 Kuntz Grace A Mrs ◎
4708 Kuntz Elmer F ◎
48th av SW intersects
4804 Nokes Geo A ◎
4830 —
49th and 50th avs SW intersect
5019 Samples Edgar D ◎
5021 Williams Wm ◎
5069 James Harold E ◎
5500 Fitzmorris Jas A ◎
5524 Ashley Edw J ◎
5603 Bliss Norman W ◎
5605 Brown Walter D ◎
5608 Thomas Mary R Mrs ◎
5615 Beckstrom Harry A ◎
5616 Wells Shaler H ◎
57th av SW intersects
5703 Skewes Thos J jr ◎
5708 Lobb Roy W ◎
5709 Bean Milton W ◎
5722 Gibson Henry S ◎
5727 Roberts Lloyd S ◎
W Winthrop ends, 58th av SW intersects
5811 Dorst Louis J ◎
(Called Admiral way between 60th and 63d avs SW)
64th av SW intersects
6410 Gaston Wm J ◎
Peterson Donald
65th av SW intersects
6506 Neilsen Alice ◎
Engstrom Wm K
6515 Rieck Wilhelm J ◎
Black Joe S
6531 Tysseland Ole ◎
6534 Brownell Edw A ◎
6535 Foster Austin L
6539 O'Brien Ida
6544 Kirkey Carroll
6550 Clarkson John ◎
6552 Horne Ronald ◎

HANSON WAY—Fr 4800 36th av W w

HARADEN PLACE—Fr 3950 Cambridge s
Roxbury intersects

HARBOR AV SW—Fr Mexico se
1001 Smith Frank O ◎
1003 Dachtera Jos S ◎
1007 Perkins Harry O ◎
1015 Wagner Bert J ◎
1019 Polander Harold E ◎
1023 Hard Walter ◎
1025 Wilson Harry A ◎
Richardson Russell F
1057 —
1059 Ring Fred
California pl intersects
1101 Ozark Melba D Mrs ◎
1103 Bishop Leo A
1105 Hogberg Dan A
1107 Baptie Ellen Mrs
1115 Wescott Orville R ◎
Arquette Ethel M Mrs
1119 Childers Henry F
1120 Bates Ernest C ◎
1121 Mattenson May Mrs
1123 Houston Helen F Mrs
Maryland pl intersects
1200 Healy's Boathouse livery
Cheney Willard mach
1201 Brewster Elvida D Mrs ◎
Ellingsen Hilda Mrs
1205 Orth Mathew W ◎
1211 Berryman Corwyn W ◎
1223 Smith Albert H
1225 Burke Ray
1229 Toretich Anna L Mrs ◎
Kippola Otto W
1230 West Fuel & Lumber Co
1231 Lowrie Lester P
1233½ Mix Claude D
Leon pl intersects
1300 Sechlar D A
1301 Hill Thos T
1303 Kilgallen John P
1307 Larson Anna A Mrs
1310 Puget Sound Navigation Co moorings
Jensen Peter ◎
1311 Meer Sue R
1315½ **West Side Apartments**
1317 West Side Inn beer parlor
1319 Garner Earl ◎
1321 —
1325 Pete's New Place gro
Apostolo Peter
1329-33 —
1500 Lamoria J B boat livery
1502 Waterman Towing Co
Houchen Oliver D
Houchen J Dean
Houchen Alfd E
1504 Haury's Boat House
Haury's Salmon Fishing Resort
1506 Haury Clinton
California way ends
1630 —
1644 Sanborn Lloyd E
Lloyd's Boat House
1657 —
1659 Petersen Earl ◎
1661 —
1671 Myers Frank J jr
1673 Myers Frank J ◎
1703-15 —
1722 Todd's Shipbuilding Corp West Seattle Plant No 2
1745 Standard Chemical Engineering Co
Brook av and Fairmount av begin
1937 Novelty Mill Co flour mills
1953 —
1954 West Seattle Boat House livery
Gowdy Max ◎
Jacobs Max J
Walton Nora F
2130 Alaska Steamship Co shops
2137 Bjerke Christen H ◎
2139 Rainford Orville M
2141 —
2159 Cleaveland Rose Mrs
2161 Davis Bride A Mrs ◎
2167 Anderson J Vernon
2171 Sinclair Duncan R ◎
Fauntleroy av begins
2300 Fairmount Fuel Co
Nash Edw
Stewart Lawrence M
2319 Fremberg Oscar ◎
2325 Simmons Harvey H ◎
2325½ Davenport Terrance E
2327 Hannah Earl M ◎
2337 Agnew Fred D
2339 Nord Peter E ◎
2349 —
2411 Adams Chas E
2419 Pherson Richd D ◎
2423 Forsman Gustaf W ◎
W Florida ends
2601 Fuhrman P R
Bostian A L
2601D Thornton Lyman L
2602 Rhodes Robt ◎
Sterns Arth
2627 Pitts DeForest F
2633 Irons Clyde L
2637 —
2639 Denham Mark
2640 Burns Phyllis
2647 Magnusson Frank O ◎
W Lander intersects
2703 Huggins Danl ◎
2705 Handy Glenn M
2707 Sparling Ira B ◎
2709 Garrison Raymond
3001 Oakes Leonard W ◎
3003 Thornton Chas M ◎
3009 Almond Ethel Mrs
3009½ Perez Gregorio
3011 Stark Lon ◎
3013 McCoy Clarence N ◎
3017 Mervyn's Al Grocery
3019 Sodergren Henry M
3021 Jorgensen Violet V
3021½ **Barker Apartments**
3041 —
W Hanford intersects
3239 Greene Harold E
McNeese Chas D
Murphy John
Weborg Lloyd D
City View intersects
3308 Marine By-Products Fertilizer Co
Salmon By-Products Corp feed mfrs
3909 Moorehead Sidney H
3309A Myrick Geo B
3309B Myrick John
3314 —
3316 Ringe Albert ◎
3321 Baccetti Londina B ◎
W Hinds intersects
3400 Olympic Foundry Co plant No 3
3405 Rose Ralph E ◎
3417 Powell Chris H
3418 Beaty Knife Co
W Spokane intersects
3601 Nokes Fuel Co
W Manning intersects

HARBOR LANE—Fr Alki la n f blk (Between Fauntleroy av and Harbor av SW)
3005 Kammeyer Cecil E ◎
3016 Brault Lewis M ◎
3021 —
3021½ Barker Norman J
3025 —

HARDY—Fr 100 ft w of 6400 13th av S e
Albro pl intersects
1133 Henry Jas R ◎
13th and 14th avs S intersect
1407 Mattei Henry
Stanley av ends, 15th av S resumes
1501 Marino Wm ◎
1505 McVey Danl ◎
1511 —
Airport way intersects

HARING ROAD—Fr 9500 44th av SW se

HARLEY AV—Fr 3000 Elmore nw
Jameson and 31st av W intersect

HARMON—Fr 6300 blk 47th av SW w
Marshall begins
Erskine way intersects

HARNEY—Fr 6100 Corson av e
914 —
916 Plummer Harry
921 Botts Earl R ◎
Anderson Andrew B
Sterle Helene
929 Whitney Harold E ◎
930 Ulrich John J
933 Koep Wm ◎
940 Horton Margt
941 Gippe Vincent
942 Ousdahl Peder D ◎
945 Watson Bertha K Mrs
947 Benzing Alfd
950 Tracy Homer
953 Motz Carl F ◎
957 Jeter Jesse P
961 Powers Jennie L Mrs ◎
962 Cordas Geo A ◎
964 Balzarini Rudolph ◎
965 Gustafson Phillip W
965½ Lambert Della I
966 Smith Malinda C Mrs ◎
967 Milos John M
969 —
976 Hamilton Marcus L ◎
Moses Ella E Mrs furn rms
978 Grant Harry W ◎
981 Corbitt Wm B ◎
985 Walker Lena Mrs ◎
987 Rugg Henry
989 Rutherford Jas
12th av S intersects

HAROLD PLACE—Fr 5300 E 50th nw
5070 Nicklas Jos ◎
E 52d intersects

HARRIS PLACE—Fr 2350 Bayview s
Wait, Lander, McClellan and Forest intersect
2901 Claar Merton
Stevens intersects
3001 Jackson Jas B jr ◎
Winthrop intersects
3100 O'Reilly Jas ◎
3117 Glynn Robt ◎
3121 Justham Fred ◎
Hanford and Horton intersect
3301 Watkins Claire D
3305-13 Wickman's Mrs Home Made Pie Co whol
Wickman Thos E
3317 Waxler Ray D
Hinds intersects

HARRISON—Fr 400 Queen Anne av e
7 **Strathmore Apartments**
Schous Ada F Mrs mgr

TP	Adjoining	Source
-	✓	R.L. Polk Co publishers

FAUNTLEROY AVE 1940

2724 Oil Burner Engineering Co
Clinton Chas S ◎
2731 Clark Herbert W boat bldr and livery
Chase Roy P

Hamlin begins

2808 Eden Fred
2810 Crook Beatrice Mrs
2812 Smith Carl E
2816 Thomas Morley ◎
2818 Wahlborg John E ◎
2820 Davis John
2822 Ripley Harlan D
2830 Slasor Kate Mrs
2838 Young Wm
2852 Johnson Johan A ◎
2854 Britain Cassius M ◎
2858 Johnson Jas G ◎
2868 Parsons Lois M Mrs ◎
2870 Martin Kath Mrs
2872 McKay Leon G ◎
2875 Daves Richd J ◎
2906-18 Vacant
2918A Latham Walter S ◎
2918B Fetterhoff Harry B ◎
2920 DeMars Edw T ◎
2922 Marcure Edith W Mrs
2924 O'Brien Jas P
2925 Flagler Marine Service boat bldrs
2929A Estes E M
2929B Butler Chas E ◎
2929C Caruth Verne
2929D Daffron Willis W
2930 Peters Sophie Mrs ◎
2934 Arms Lee
2935 Fox John M ◎
2937 Fruit Harley R
2939 Foss Simon O ◎
2940 Vacant
2941 Vacant
2945 Nord L Howard
2945A Higgins Lawrence W
2945B Bodden Richd
2945C Garner Chan
2945E Slaton Perc C
O'Brien Leone Mrs
2945F Myers Winston L ◎
2945G Barber Meda Mrs ◎
2945H Jensen Andrew ◎
2945I Holmes Frances E ◎
2945J Graham Marie Mrs
2949 Skinloe Conrad

Allison begins

3101 Woodis Chas H ◎
3104 Conn Elinor T Mrs
3105 Wood Jas
3107 Shepherst Otto C ◎
3107½ Percey Douglas
3109 Ernest Jas
3109½ Bennett Clare S
3111 Dalton Alfd P ◎
3115 Vacant
3115A Rasmussen Howard W
3115½ Hart Floyd E ◎
Currie Ray
3118 Smith Cora Mrs
3120 Cole Anna Mrs ◎
3122 Gunnarson Alfd ◎
3123 Melvin Lem ◎
3125 Thornton Eva M Mrs
3125A Loader Edwin ◎
3125B Bohl Frank ◎
3125D Brower Ernest J
3128 Bowman Willard G
3133 Webber Geo H
3137 Hutson O W boat bldr and livery
3138 Selleck Walter W
3141 Schille Chris P
3142 Wendell Chas W ◎
3144 DeHaan Burt
3145 Barton Roy D ◎
3146 Frank Lloyd E

Martin begins

3201 Blanchard N J Boat Co
3208 Thurston Wilson P
3212 Heglov Eric L ◎
3223 Hart Eliz K Mrs ◎
3223A Vassar Valentine L ◎
3223B McCoy Jas H ◎
3223C Dalaba Ray
3229 Beck John C ◎
3229½ Gordon Geo E ◎
3238 Grennan Jas B
Holyome H R
3240 Harris Silas H ◎
3240½ Riley Maude Mrs
Levinson Irving M
Page M E Mrs
3241 Smith H R ◎
3241½ Sigler Chas B ◎

Fuhrman av begins

FAIRVIEW PLACE—Fr 1100 Valley n

819 Pacific Coast Coal Co br yard fuel
Radio Sales Corp
K R S C Broadcasting Sta
820 Carey Philip Co The roofing matls

FARRAR—Fr ½ blk w of 5100 42d av S e

3932 Fulmer Cecil H ◎
3948 Northern Jas W fuel

1st av S intersects

5101 Lynch Bert
5105 Larsen Johan J ◎
5108 Wicks Henry ◎
5110 Vacant
5116 Denhart Paul J ◎
5121 Helander Agatha Mrs ◎
Lindblom Ellen M Mrs
5126 Brown Robt E ◎
5127 Wade Terrence J ◎
5129 McGuire Harold E ◎
5132 Casterline Clarence R

52d av S intersects

5206 Chandler Eric C ◎
5207 Webster Wm P
5209 Hegdahl Andrew B ◎
5214 Duus Anton ◎
5224 Stewart Rebecca A Mrs
5229 Clark Louis W
5230 Follrich Chas D ◎
5233 Chambers Geo ◎
5236 Richeson Jas L
5237 Schramek Anthony ◎
5243 Jackson Bruno ◎

54th av S intersects

FARWELL PLACE—Fr 8600 39th av SW se

FAUNTLEROY AV—Fr 2300 blk Harbor av SW s and sw

3000 Strike Jas H ◎
3007 Peterson Marie Mrs ◎
3010 Brault Lewis M ◎
3012 Monsen Martin ◎
3015 Johnston Stuart H ◎
3049 Vacant
3059 Brummett Beryl B
3410 Ross Lloyd
3933 Baccetti Arth ◎

W Andover intersects

4004 Adams Jack T ◎
4005 Ganzini Marco ◎
4019 Lenz Carl ◎
4022 Moore Cecil J ◎
4029 Belknap Dale M ◎
Anderson Paul
4030 Eriksen Peter A
4031 Hart Glen D ◎
4039 Hoffman Jesse R ◎
4052 Robison Geo J ◎
4064 Hillery Rae
4105 Heimgartner Wm J ◎
4106 Weiger Victor ◎
Lemon Asbareen C Mrs
4110 Bahr Edw F
4120 Loring Lee W ◎
4132 Kernbach Margt E Mrs ◎
4133 Vacant
4135 Asplund Bengt R ◎
4140 Jones Richd T
4151 Long Jacob H gro
4153 Miron Hercules

35th av SW and W Genesee intersect

4421 Irvin C C beer parlor
Carlsen & Winquist Service Station gas sta
Richter Martin L auto repr
4450 Pierce Jas W gas sta
4458 Alki Lumber Co
4459 Central Beverage Store beer and wine dlrs
4463 Healy's Central Fuel Co
4475 Lods Orrie C gro
4477 Dodd Max M barber
4479 Vacant
4480 Landon Doretta D Mrs ◎
4481 Larson Ethel I beer parlor
4520 Spring Hill Lumber & Fuel Co
4528 Saxby Glen C gas sta

38th av SW intersects

4551 Ryan Lawrence jr gas sta
4557 Martin Fuel Co
4580 Hartman's General Petroleum Service gas sta
4581 West Seattle Community Branch YMCA

39th av SW and W Alaska intersect

4716 Campagnaro John ◎
4726 Donaghey Florence D Mrs ◎
4736 Welty Henry A ◎
4740 Sellars Wm L
4746 Cooper Clarence E ◎

W Edmunds intersects

4818 Judge Chas C ◎

W Hudson intersects

5000 Wheatley Corinne D Mrs ◎

W Dawson intersects

5211 Perry Leonard
5214 Webb Frank W
5218 Vacant
5219 Nichols Jessie A Mrs ◎
5221 Hansen Thos O ◎
5226 Schissler Fred ◎
5229 Rowles Clayton ◎
5233 Adams James W ◎
5237 Sina Salid ◎
5249 Uranker Anthony L ◎
5251 Knudson Arth

W Dawson and W Brandon intersect

5407 Covell Bernard S
5417 Heath Willis R ◎
5427 Northen Carl V ◎
5437 Murphy Wm
5443 Slane Ross D
5447 Mason John C ◎
5449 Hibbert Warner F
5457 Kroupa Frank J ◎

W Findlay intersects

5601 Fanning Chas H
5624 DeCorte Leon ◎
5634 Wristen Harold E
5640 Vacant
5647 Beans Anna D Mrs ◎

W Juneau intersects

5901 Earling B G
5907 Higley Benita C Mrs
Blom Wm
5908 Wolverton Wm D gro and gas sta
5909 Buchanan Jas L ◎
5915 Brooks Charlotte F Mrs
5920 Carson Frank ◎
5921 Vacant
5929 Miller Rose L Mrs
5930 Applegate Eva Mrs ◎
5932 Coulter Chas
5939 Severson Oliver ◎
5940 Crowe Agnes Mrs ◎
5948 Thomson Saml J ◎
5953 DeMeyer Germaine C Mrs ◎
5956 Bond Mildred Mrs

W Raymond intersects

TP	Adjoining	Source
-	✓	R.L. Polk Co publishers

HARBOR AVE SW 1940

1003 Dachtera Jos S
Alha Walde F
1007 Bronston Morris J
1015 Kline Margt M Mrs ◎
1019 Polander Harold E
1023 Bowers Addie Mrs ◎
1025 Wilson Harry A ◎
1057 Sigaeff John A
1059 Ring Fred
California pl intersects
1101 Lance Lee
1103 Purdy Beverly D ◎
1107 Dunsmore Chas L gas sta
1115 Vacant
1119 Petty Geo W ◎
1123 Huston Helen S Mrs
Maryland pl intersects
1200 Vacant
1201 Brewster Elvida D Mrs ◎
1205 Orth Mathew W ◎
1211 Berryman Corwin W ◎
1223 McMahon Geo D
1225 Acey Evelyn M Mrs
1227 Vacant
1229 Toretich Anna L Mrs ◎
1230 Wise Robt L fuel
1231 Ellingsen Elling
1233 Toth John A
1233½ Johnson John A
Leon pl intersects
1300 O'Neil Patk D
1301 Hill Thos
1303 Axtell Alvin H
1307 Morse Edw J
1311 Lindquist Jennie Mrs ◎
1312 Vacant
1315 Vacant
1315½ **West Side Apartments**
Ordell Bernard
1317 Ordell Bernard beer parlor
1319 Bruce L Frank
1321 Holmes A Loren beer parlor
Jones Ed R barber
1325 Ludington Agnes M ◎
1329 Vacant
1333 Apostolono Peter beer parlor and gro
W Atlantic resumes
1500 Lamoria J B boat livery
1502 Waterman Towing Co Inc
Houchen Oliver D
1506 West Seattle Land & Improvement Co
1617 Martin Arth
1621 Hull Glenn A
1630 Kalahjy Paul Oriental Rugs clnrs and reprs
1644 Seattle Rod & Gun Club club house
Muir Martha Mrs restr and boat house
1661 Peterson Oscar
1667 Sterner H R ◎
1671 Avitt Ellen W Mrs ◎
1673 Vacant
W Massachusetts resumes
1707 Johnson Arth E
1709 Beattie Wm T ◎
1715 Bonge Clara H Mrs ◎
1722 Alaska Steam Ship Co
1937 Novelty Mill Co
1934 West Seattle Boat House boat livery
Gowdy Max ◎
2001 Ross Jos J gas sta
2130 Cargill Inc grain dlrs
2137 Bjerke Christen H ◎
2139 Daub Ramon S
2141 Larson John ◎
2159 Meredith Leland F
2161 Davis Jas J ◎
2167 Schindler Dollivine Mrs
Fauntleroy av begins
2300 Fairmount Fuel Co
Andersen Lawrence T
2319 Fremberg Oscar
2325 Simmons Harvey H ◎
2325½ Rockwell Donald F
2327 Huffman Everett W
2337 Agnew Fredk D
2339 Nord Peter E ◎
2349 Iwago Kumaki
2411 Adolfson Oscar H ◎
Lenox Geo B
W Florida ends
2601 Ishii Setsunasuke
Tsunodo Satuo
2620 Vacant
2627 Troyer Dale H
2633 Caddy Richd I
2639 West Edna Mrs
2640 Kennedy Steph C
2648 Vacant
W Lander intersects
2703 Earle Maude Mrs ◎
Huggins Danl pntr
2705 Johnson Arnold C
2707 Sparling Ira B
2709 Ramsey Zora M Mrs
3001 Vacant
3003 Thornton Chas M ◎
3009 Thomas Tyner C
3009½ Edwards Vita E Mrs ◎
3011 Stone Gus S
3013 Thrasher Harold D
3017 Mervyn's Al Grocery
3019 Cantrell Ralph E
3021 Perry Leland G
3021½ **Barker Apartments**
Bakulich Andrew A
Barker Norman J
Moellendorf Jas
Koenig Jas
3041 Carlson Fred
W Hanford intersects
3239 **Apartments**
Cloughley John W
Fredson Floyd E
Giles Norman A
McDonald Paul
City View intersects
3308 Vacant
3309A Vacant
3309B Vacant
3309C Vacant
3314 Vacant
3316 Sandberg Russell
3321 Baccitte Carl
W Hinds intersects
3400 Vacant
3417 Parchall Louis J
3418 Beaty Knife Co
W Spokane intersects
3601 Woeck Fuel Co
W Manning intersects

HARBOR LANE—Fr 3000 Alki av s
2005 Vacant
Harbor av SW intersects
3005 Fisher Emil G ◎ pntr
3014 Lusko Wm A
3016 Vacant
3021-21½ Vacant

HARDY—Fr 100 ft w of 6400 13th av S e
Albro pl intersects
1133 Charroin Rene T
13th and 14th avs S intersect
1407 DeBels Emil C
Stanley av ends, 15th av S resumes
1501 Marino Wm ◎
1505 McVey Danl ◎
1511 Bailey Allen A ◎
Airport way intersects

HARING ROAD—Fr 9500 44th av SW se

HARLEY AV—Fr 3000 Elmore nw
Jameson and 31st av W intersect

HARNEY—Fr 6100 Corson av e
914 Vacant
916 Krause Otto ◎
921 Botts Earl R ◎
929 Davis Elmer G
930 Brewer Geo B
933 Koep Wm ◎
940 Luark Susie Mrs ◎
941 Gippe Vincent
942 Ousdahl Peder D V
945 Watson Wm L
947 Erickson Erick
950 Sjogren Henry
953 Motz Carl F ◎
957 Jeter Jess P
961 Powers Jennie L Mrs ◎
Mitty Iva Mrs
962 Cordas Geo A ◎
964 Balzarini Rudolph ◎
965 Gustafson Phillip W
965½ Effner Raymond W
966 Smith Malinda C Mrs ◎
967 Milos John M
976 Hamilton Marcus L ◎
978 Grant Harry W ◎
981 Corbitt Wm B ◎
985 Walker Lena M Mrs ◎
12th av S intersects

HAROLD PLACE—Fr 5300 E 50th nw
5070 Nicklas Jos ◎
McCann Patk J
E 52d intersects

HARRIS PLACE—Fr 2350 Bayview s
Walt, Lander, McClellan and Forest intersect
2901 Knight C T Al
Stevens intersects
3001 Jackson Jas B ◎
Winthrop intersects
3100 O'Reilly Jas O ◎
3117 Thomas Chas D
3121 Glynn Robt
Hanford and Horton intersect
3301 Malone Wilbur C ◎
3305-13 Wickman's Mrs Home Made Pies Inc whol
3317 Curlin Geo O ◎
Hinds intersects

HARRISON—Fr 400 Queen Anne av e
7 **Strathmore Apartments**
Schous Frank mgr
Bakker John
Bergesen Clifford
Boortz Edgar O
Bowers Ruth A Mrs
Brydson Wm
Chantler Harry C
Collins Chas A
Cook Josephine C Mrs
Damalin Jos
Danielson Oliver P
Denny Jos R
Denovan Tom W
Fairbanks Chas E
Fairchild Logan
Gaunt Wm
Kope Golden
Laing Albert L
Lambeth Jas E
Lyle Vern O
McDonald Madline Mrs
Millier Jos D
Morelli Aldo J
Morrison Alex
Oliver Ernest C
Pearson Matt
Pedersen Terrence A
Reynolds Jack
Sandberg Martin
Scott J H
Simpson Frank B
Southwick Elvin A

SAVE WHEN ... TWENTY LOANS FOR

4634 E. Marginal Way ... Telephone

Appendix G

Historic Topographic Maps

Harbor Avenue

2265 Harbor Avenue SW

Seattle, WA 98126

Inquiry Number: 4751114.7

October 12, 2016

EDR Historical Topo Map Report

with QuadMatch™

6 Armstrong Road, 4th floor
Shelton, CT 06484
Toll Free: 800.352.0050
www.edrnet.com

EDR Historical Topo Map Report

10/12/16

Site Name:

Harbor Avenue
2265 Harbor Avenue SW
Seattle, WA 98126
EDR Inquiry # 4751114.7

Client Name:

EHS International, Inc.
1011 SW Klickitat Way
Seattle, WA 98134
Contact: Dee Gardner

EDR Topographic Map Library has been searched by EDR and maps covering the target property location as provided by EHS International, Inc. were identified for the years listed below. EDR's Historical Topo Map Report is designed to assist professionals in evaluating potential liability on a target property resulting from past activities. EDRs Historical Topo Map Report includes a search of a collection of public and private color historical topographic maps, dating back to the late 1800s.

Search Results:

P.O.# 10737e-01
Project: Harbor Avenue

Coordinates:

Latitude:	47.577906 47° 34' 40" North
Longitude:	-122.372702 -122° 22' 22" West
UTM Zone:	Zone 10 North
UTM X Meters:	547173.95
UTM Y Meters:	5269578.60
Elevation:	36.00' above sea level

Maps Provided:

2014	1894
1983	
1973	
1968	
1909	
1908	
1897	
1895	

Disclaimer - Copyright and Trademark Notice

This Report contains certain information obtained from a variety of public and other sources reasonably available to Environmental Data Resources, Inc. It cannot be concluded from this Report that coverage information for the target and surrounding properties does not exist from other sources. NO WARRANTY EXPRESSED OR IMPLIED, IS MADE WHATSOEVER IN CONNECTION WITH THIS REPORT. ENVIRONMENTAL DATA RESOURCES, INC. SPECIFICALLY DISCLAIMS THE MAKING OF ANY SUCH WARRANTIES, INCLUDING WITHOUT LIMITATION, MERCHANTABILITY OR FITNESS FOR A PARTICULAR USE OR PURPOSE. ALL RISK IS ASSUMED BY THE USER. IN NO EVENT SHALL ENVIRONMENTAL DATA RESOURCES, INC. BE LIABLE TO ANYONE, WHETHER ARISING OUT OF ERRORS OR OMISSIONS, NEGLIGENCE, ACCIDENT OR ANY OTHER CAUSE, FOR ANY LOSS OF DAMAGE, INCLUDING, WITHOUT LIMITATION, SPECIAL, INCIDENTAL, CONSEQUENTIAL, OR EXEMPLARY DAMAGES. ANY LIABILITY ON THE PART OF ENVIRONMENTAL DATA RESOURCES, INC. IS STRICTLY LIMITED TO A REFUND OF THE AMOUNT PAID FOR THIS REPORT. Purchaser accepts this Report "AS IS". Any analyses, estimates, ratings, environmental risk levels or risk codes provided in this Report are provided for illustrative purposes only, and are not intended to provide, nor should they be interpreted as providing any facts regarding, or prediction or forecast of, any environmental risk for any property. Only a Phase I Environmental Site Assessment performed by an environmental professional can provide information regarding the environmental risk for any property. Additionally, the information provided in this Report is not to be construed as legal advice.

Copyright 2016 by Environmental Data Resources, Inc. All rights reserved. Reproduction in any media or format, in whole or in part, of any report or map of Environmental Data Resources, Inc., or its affiliates, is prohibited without prior written permission.

EDR and its logos (including Sanborn and Sanborn Map) are trademarks of Environmental Data Resources, Inc. or its affiliates. All other trademarks used herein are the property of their respective owners.

Topo Sheet Key

This EDR Topo Map Report is based upon the following USGS topographic map sheets.

2014 Source Sheets



Duwamish Head
2014
7.5-minute, 24000



Seattle South
2014
7.5-minute, 24000

1983 Source Sheets

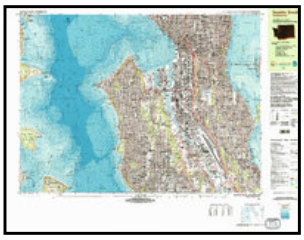

Seattle South
1983
7.5-minute, 25000
Aerial Photo Revised 1977
Edited 1983

1973 Source Sheets



Seattle South
1973
7.5-minute, 24000
Photo Revised 1973
Aerial Photo Revised 1973

1968 Source Sheets



Duwamish Head
1968
7.5-minute, 24000
Photo Revised 1968
Aerial Photo Revised 1968

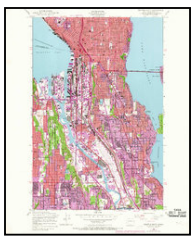

Seattle South
1968
7.5-minute, 24000
Photo Revised 1968
Aerial Photo Revised 1968

Topo Sheet Key

This EDR Topo Map Report is based upon the following USGS topographic map sheets.

1909 Source Sheets



Seattle Special
1909
15-minute, 62500



Seattle
1909
15-minute, 62500

1908 Source Sheets



Seattle
1908
15-minute, 62500

1897 Source Sheets



Seattle
1897
30-minute, 125000



Snohomish
1897
30-minute, 125000

1895 Source Sheets



Snohomish
1895
30-minute, 125000

Topo Sheet Key

This EDR Topo Map Report is based upon the following USGS topographic map sheets.

1894 Source Sheets



Seattle
1894
15-minute, 62500

Historical Topo Map

2014



This report includes information from the following map sheet(s).

0 Miles 0.25 0.5 1 1.5

NW N NE
W E
SW S SE

TP, Seattle South, 2014, 7.5-minute
W, Duwamish Head, 2014, 7.5-minute

SITE NAME: Harbor Avenue
ADDRESS: 2265 Harbor Avenue SW
Seattle, WA 98126
CLIENT: EHS International, Inc.

N

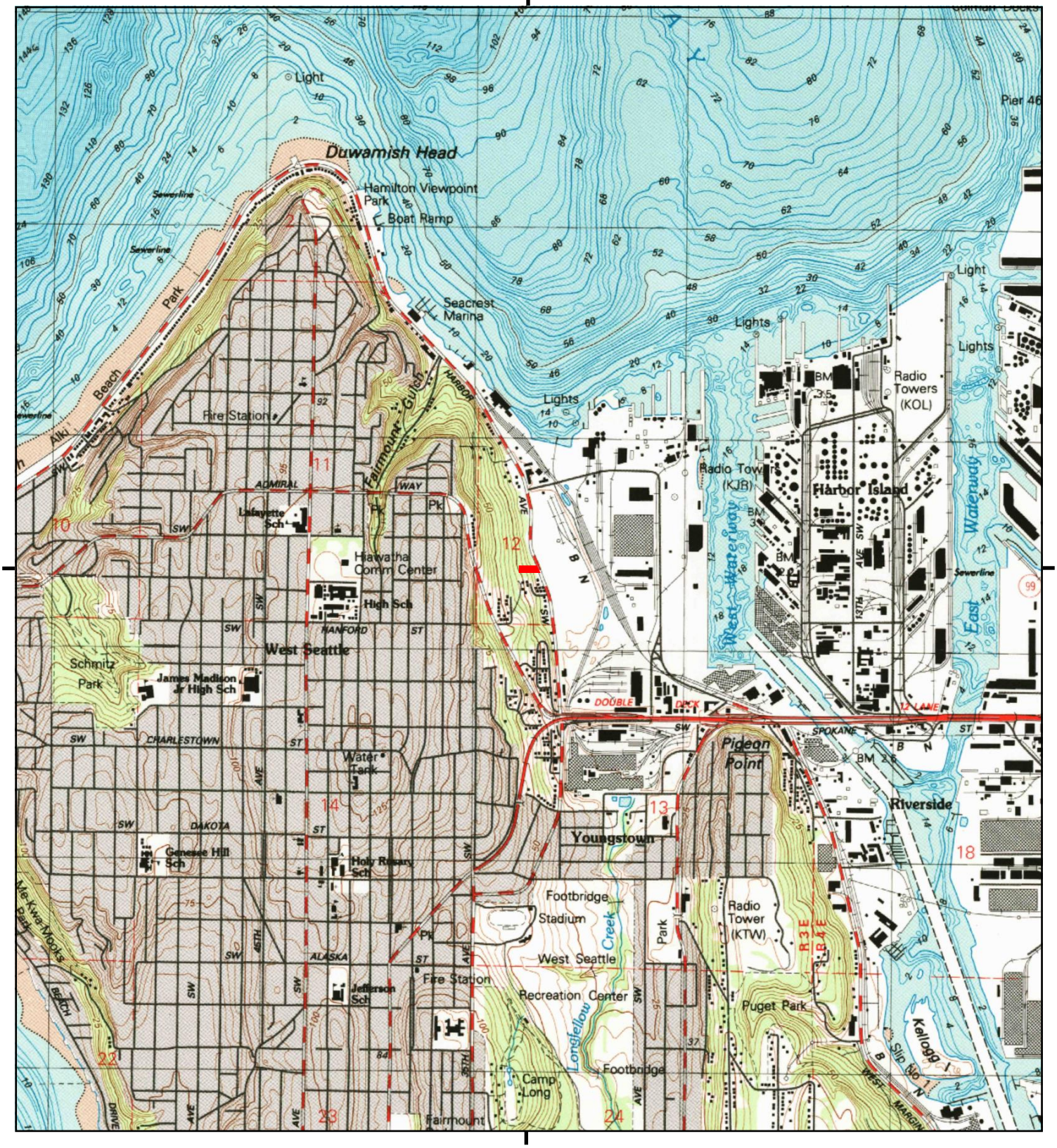

This report includes information from the following map sheet(s).

0 Miles 0.25 0.5 1 1.5

NW N NE
W E
SW S SE

TP, Seattle South, 1983, 7.5-minute

SITE NAME: Harbor Avenue
ADDRESS: 2265 Harbor Avenue SW
Seattle, WA 98126
CLIENT: EHS International, Inc.

N

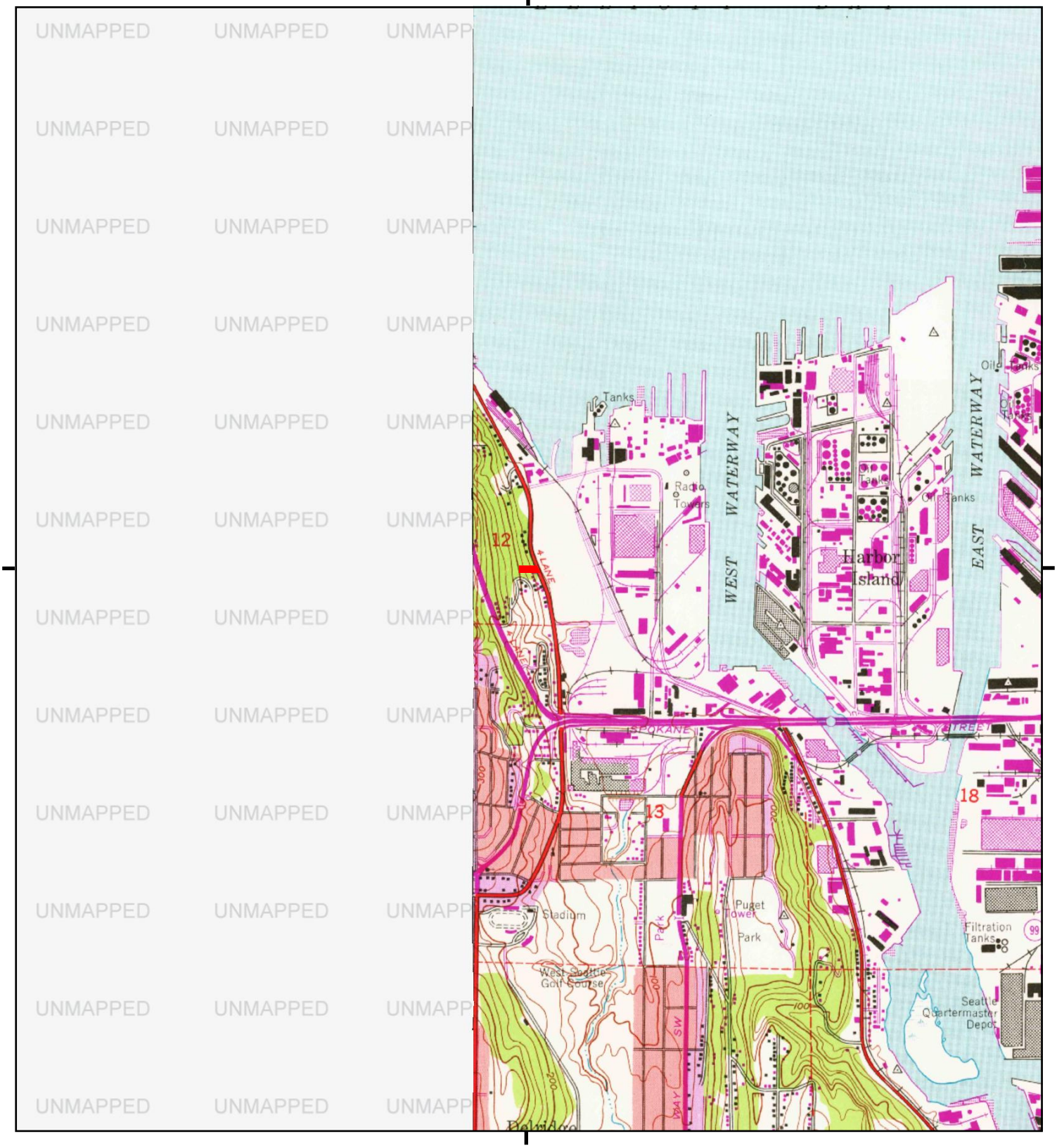

This report includes information from the following map sheet(s).

0 Miles 0.25 0.5 1 1.5

NW N NE
W E
SW S SE

TP, Seattle South, 1973, 7.5-minute

SITE NAME: Harbor Avenue
ADDRESS: 2265 Harbor Avenue SW
Seattle, WA 98126
CLIENT: EHS International, Inc.

N

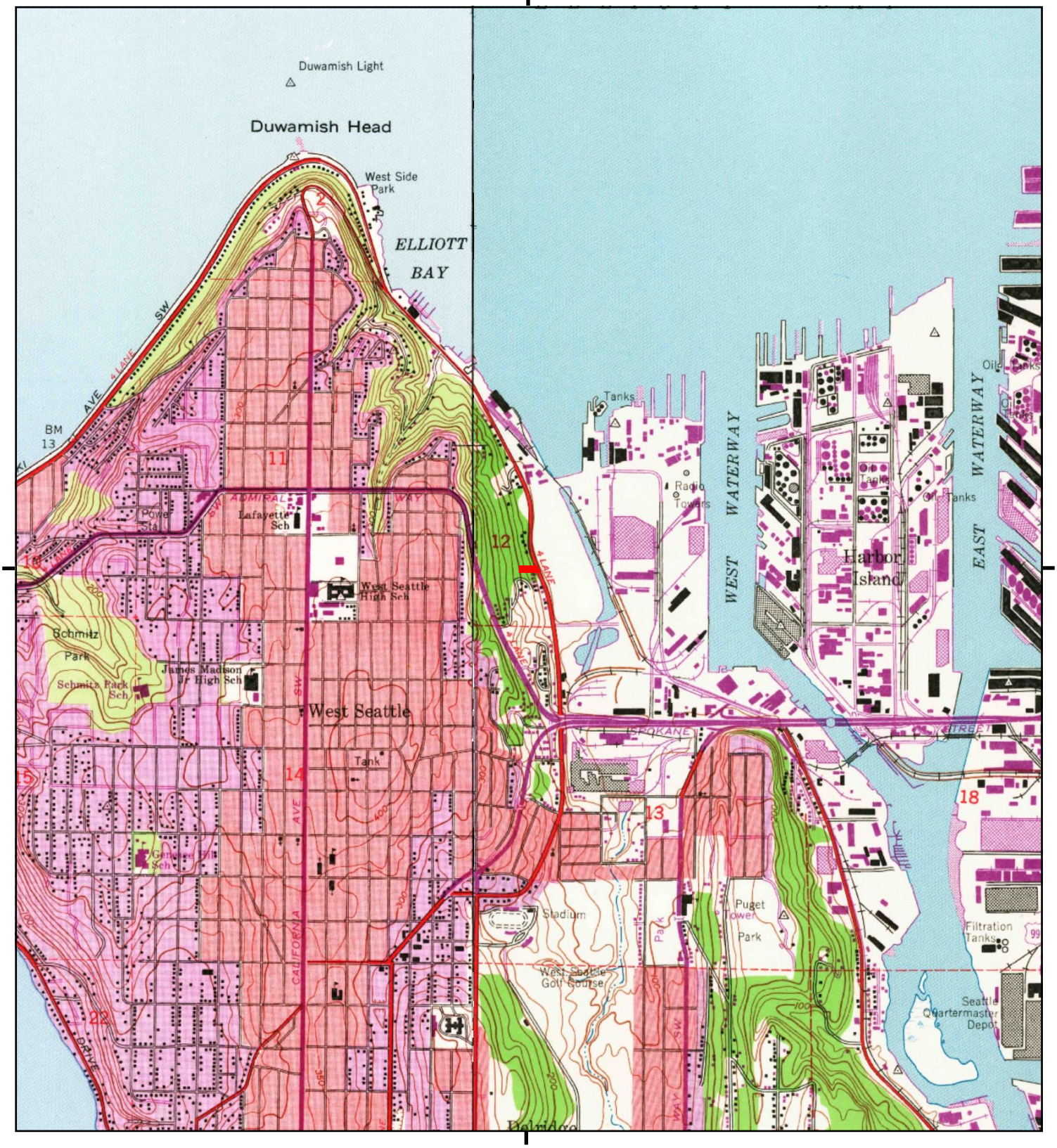

This report includes information from the following map sheet(s).

0 Miles 0.25 0.5 1 1.5

NW N NE
W E
SW S SE

TP, Seattle South, 1968, 7.5-minute
W, Duwamish Head, 1968, 7.5-minute

SITE NAME: Harbor Avenue
ADDRESS: 2265 Harbor Avenue SW
Seattle, WA 98126
CLIENT: EHS International, Inc.

N

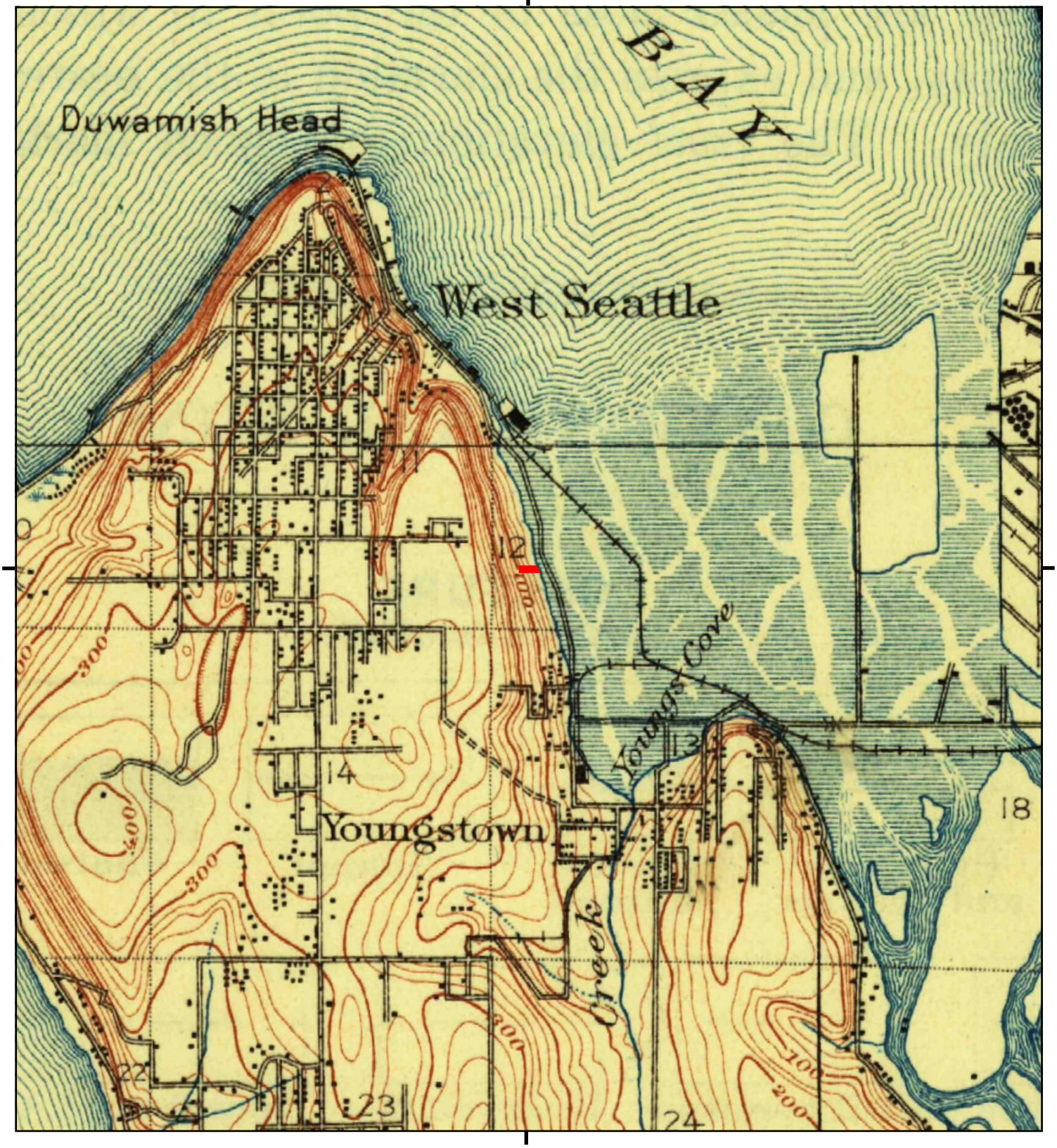

This report includes information from the following map sheet(s).

0 Miles 0.25 0.5 1 1.5

NW N NE
W E
SW S SE

TP, Seattle Special, 1909, 15-minute
TP, Seattle, 1909, 15-minute

SITE NAME: Harbor Avenue
ADDRESS: 2265 Harbor Avenue SW
Seattle, WA 98126
CLIENT: EHS International, Inc.

N

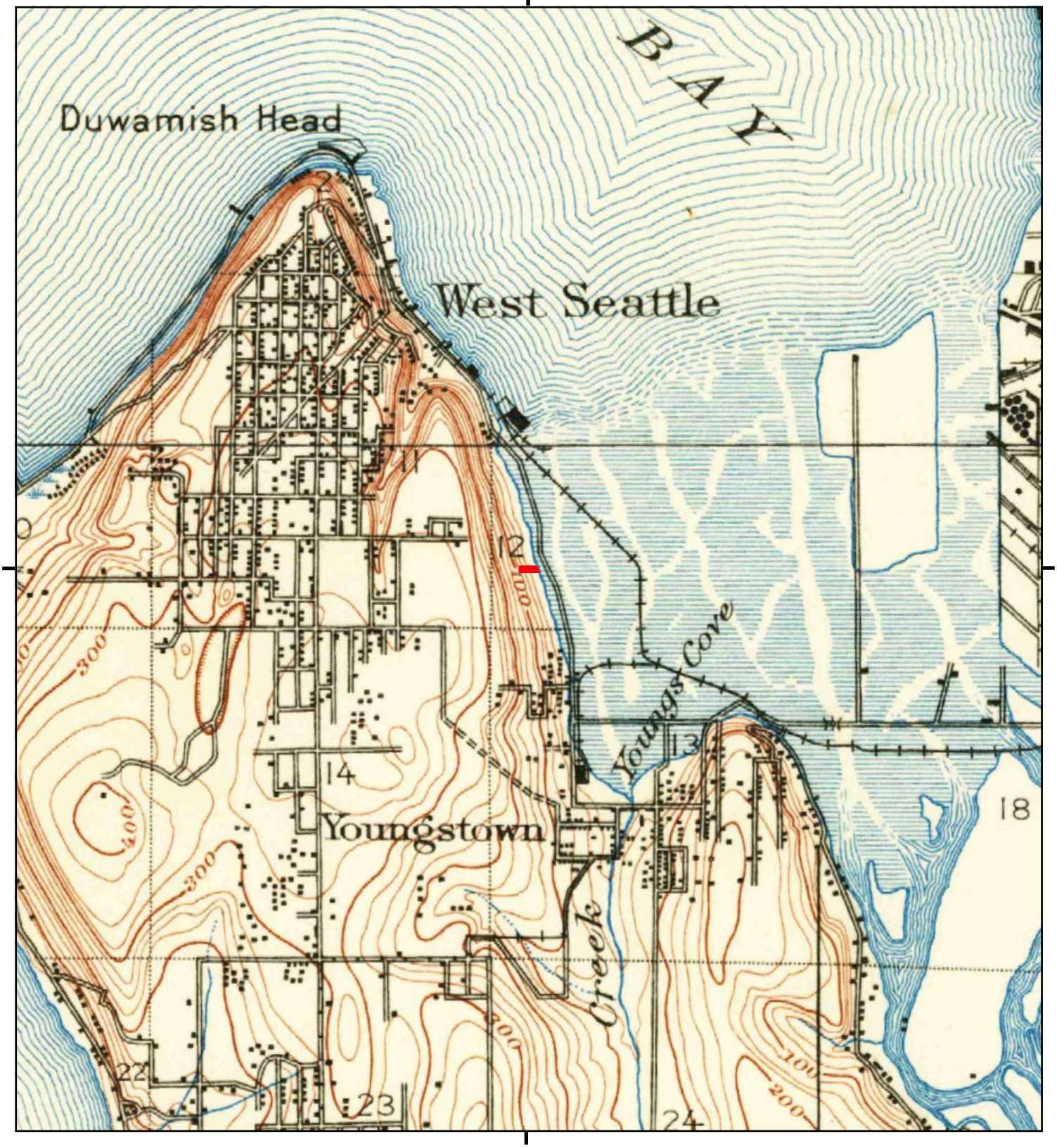

This report includes information from the following map sheet(s).

0 Miles 0.25 0.5 1 1.5

NW N NE
W E
SW S SE

TP, Seattle, 1908, 15-minute

SITE NAME: Harbor Avenue
ADDRESS: 2265 Harbor Avenue SW
Seattle, WA 98126
CLIENT: EHS International, Inc.

N

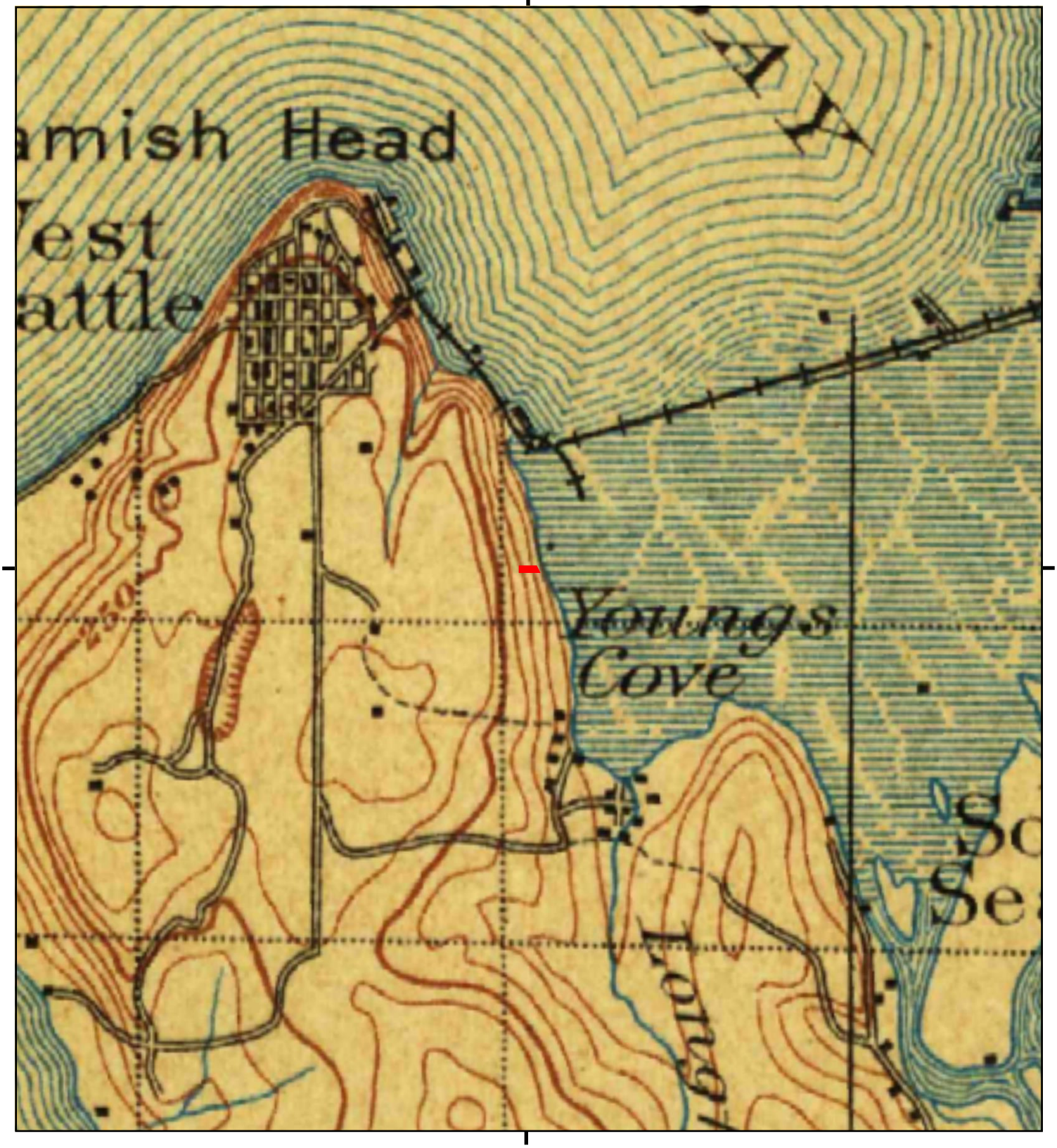

This report includes information from the following map sheet(s).

0 Miles 0.25 0.5 1 1.5

NW N NE
W E
SW S SE

TP, Seattle, 1897, 30-minute
TP, Snohomish, 1897, 30-minute

SITE NAME: Harbor Avenue
ADDRESS: 2265 Harbor Avenue SW
Seattle, WA 98126
CLIENT: EHS International, Inc.

N

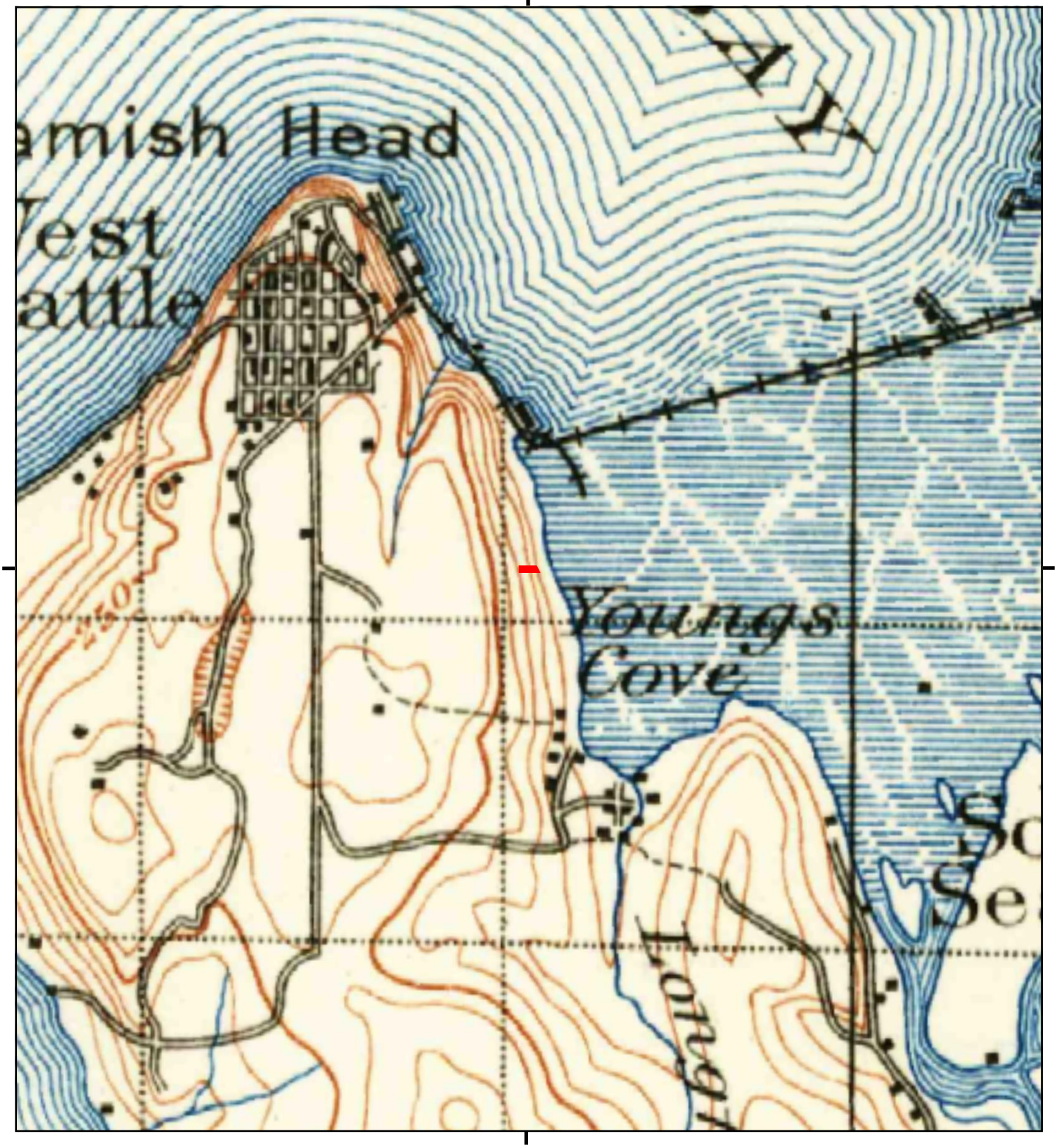

This report includes information from the following map sheet(s).

0 Miles 0.25 0.5 1 1.5

NW N NE
W E
SW S SE

TP, Snohomish, 1895, 30-minute

SITE NAME: Harbor Avenue
ADDRESS: 2265 Harbor Avenue SW
Seattle, WA 98126
CLIENT: EHS International, Inc.

N

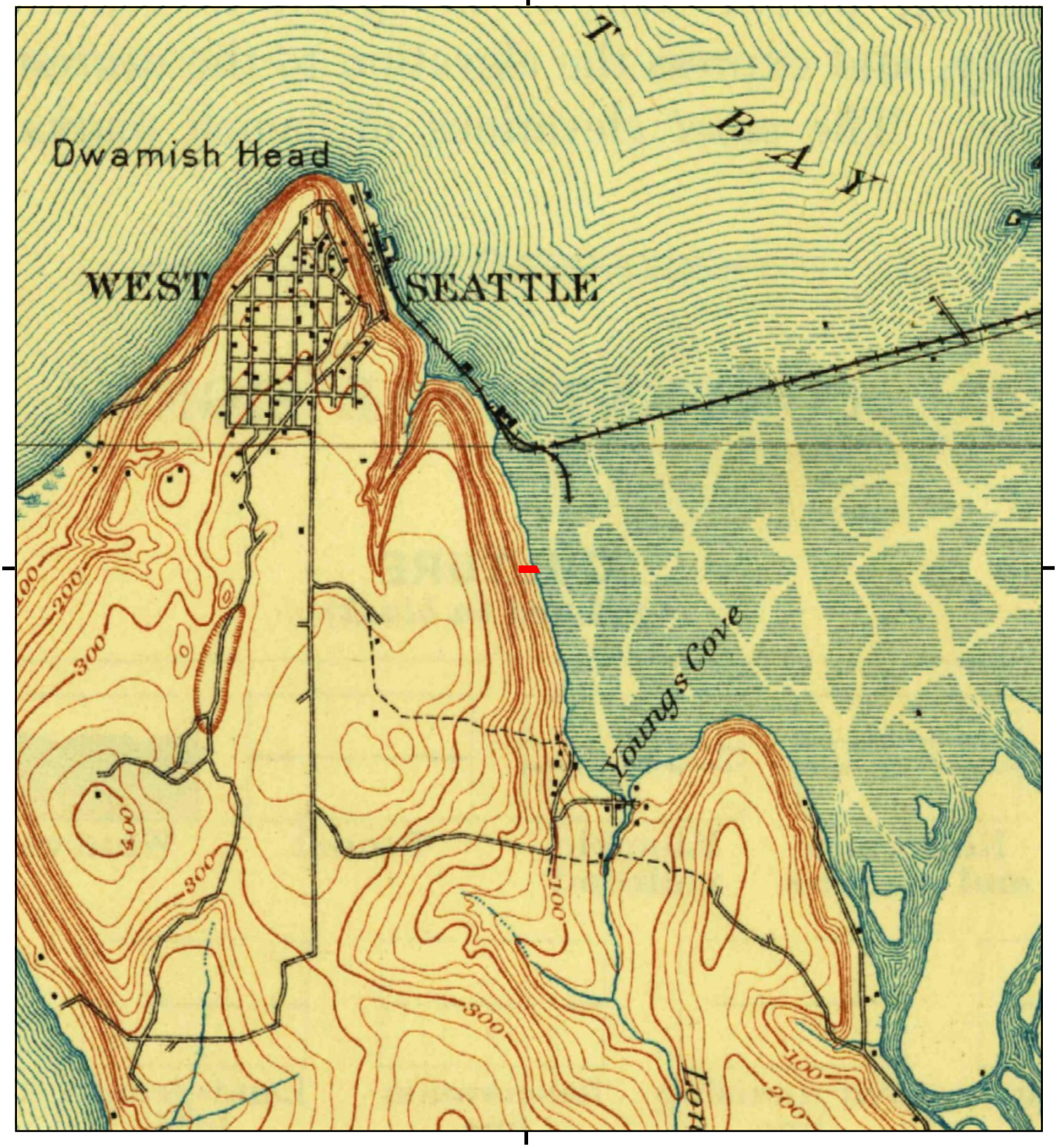

This report includes information from the following map sheet(s).

0 Miles 0.25 0.5 1 1.5

NW N NE
W E
SW S SE

TP, Seattle, 1894, 15-minute

SITE NAME: Harbor Avenue
ADDRESS: 2265 Harbor Avenue SW
Seattle, WA 98126
CLIENT: EHS International, Inc.

N

Appendix H

Tax Assessor Archives

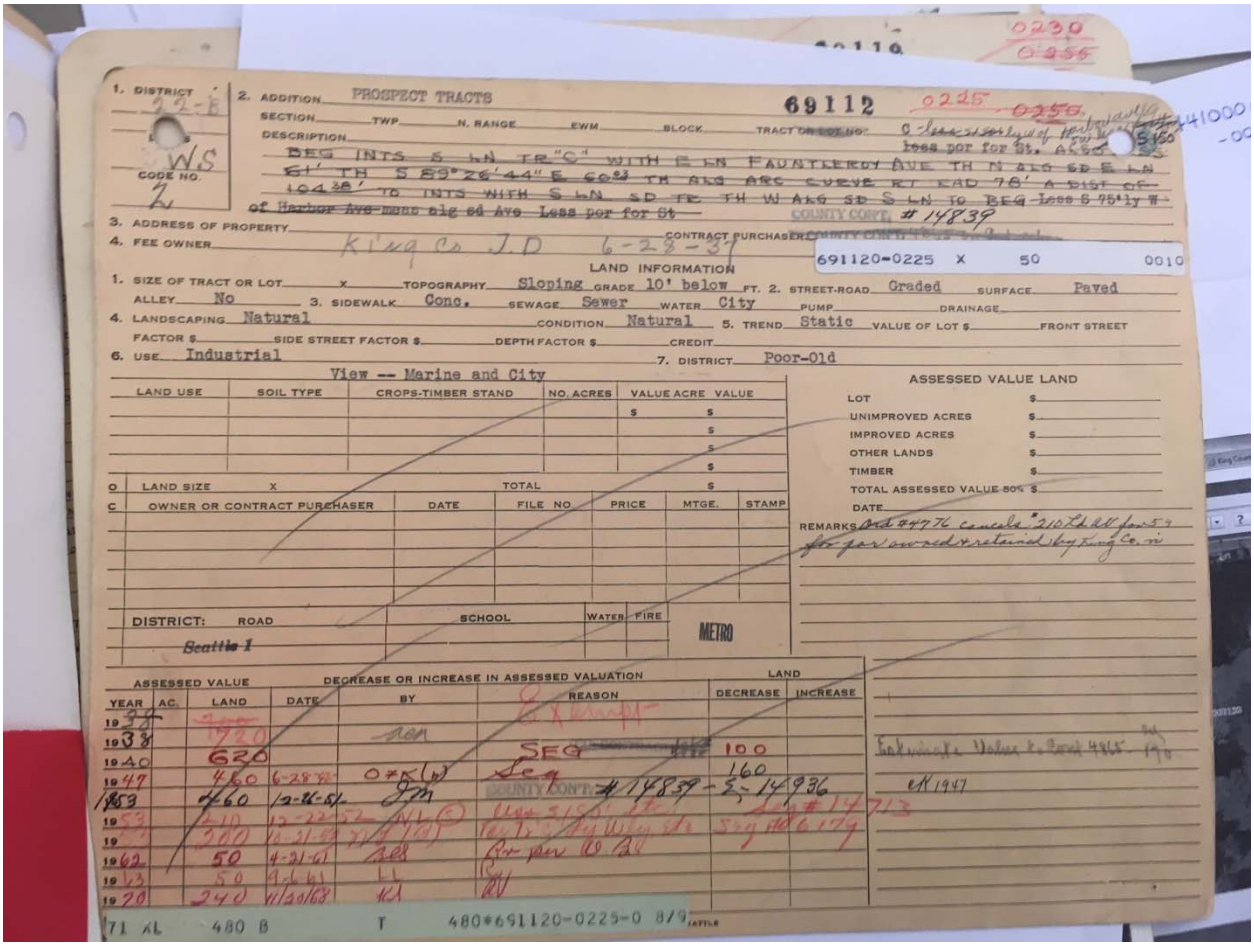

Tax Assessor Field Record for Subject Property (Tax Parcel No. 6911200225)

Appendix I

Port of Seattle Records

October 28, 2016

Ms. Sunny Becker
Washington State Department of Ecology
3190 160th Avenue SE
Bellevue, WA 98008-5452

Subject: Third Quarter 2016 Progress Report, Southwest Harbor Project Remediation Areas 1, 2, 3, and 5
Ecology Facility/Site Numbers 2384, 2385, 2127, and 2383

Dear Sunny:

This letter contains the combined quarterly progress report for the Ecology-led portions of the Southwest Harbor Project (SWHP) for remediation areas (RAs) 1, 2, 3, and 5 and covers July, August, and September, 2016. This report satisfies the reporting requirement stipulated in the consent decrees for these sites.

A. List of on-site activities that have taken place during the quarter.

Monthly Landfill Monitoring: The landfill gas treatment system was fully operational and was operated continuously during the third quarter of 2016. The gas concentrations in the system remained consistent with historical trends and no methane was detected from the sampling ports located along Harbor Avenue SW. See Attachment 1 for a summary of the findings from the monthly monitoring events throughout the third quarter of 2016.

B. Detailed description of any deviations from the required tasks not otherwise documented in project plans or amendment requests.

Repairs were completed at sample port SP-08 in August after the riser broke during the July monitoring event. The details are outlined in Attachment 1.

C. Description of all deviations from the schedule during the current quarter and any planned deviations in the upcoming quarter.

There have been no deviations during the past quarter and no deviations are planned in the upcoming quarter.

D. For any deviations in schedule, a plan for recovering lost time and maintaining compliance with the schedule.

No deviations are anticipated.

E. All raw data (including laboratory reports) received by the Port during the past quarter and an identification of the source of the sample.

Landfill gas monitoring is performed monthly during the monitoring periods. Cumulative results are presented in Attachment 2.

The monthly monitoring includes data from the gas collection system and includes blower vacuum, conveyance flow, system effluent methane, system effluent carbon dioxide, system effluent oxygen, system temperature, and general conditions; sample port monitoring of methane, carbon dioxide, and oxygen; conveyance piping pressure and temperature; and routine maintenance and observations.

Landfill gas vapor samples collected from the process vapor ports BV-3 (before carbon canisters) and BV-4 (after carbon canisters) located on the landfill gas recovery system are analyzed by a laboratory on a semi-annual basis. The laboratory report for the March 2016 semiannual system process gas vapor samples is included in Attachment 2A.

F. A list of deliverables and activities for the upcoming quarter.

The Port will continue to perform monthly monitoring at the landfill gas collection system and treatment plant at the former landfill site. The semiannual inspection of site pavement caps, drainage, ballast cover areas, fencing, and warning signs is scheduled for the fourth quarter 2016 event.

The next deliverable will be a letter summarizing the monthly monitoring performed during the fourth quarter of 2016 and will be titled, *Fourth Quarter 2016 Progress Report, Remediation Areas 1, 2, 3, and 5*.

Please contact me at (206) 787-3193 if you have any questions or comments about our activities at the SWHP site.

Sincerely,

Brick Spangler
Environmental Program Manager

Attachments:
1 – Terminal 5 Landfill Gas Collection and Treatment System Monthly Monitoring Results – Third Quarter 2016
2 – Terminal 5 Landfill Gas Collection and Treatment System Monthly Monitoring Data – Third Quarter 2016
2A – Terminal 5 Landfill Gas Collection and Treatment System Analytical Laboratory Report – Third Quarter 2016

cc: Warren Hansen – Windward Environmental, LLC
Mark Dagel – Hart Crowser, Inc.

ATTACHMENT 1

Terminal 5 Landfill Gas Collection and Treatment System

Monthly Monitoring Results Memorandum

Third Quarter 2016

September 27, 2016
Mr. Brick Spangler
Port of Seattle
Environmental Services

RE: Terminal 5 Landfill Gas Collection and Treatment System
Monthly Monitoring Results –Third Quarter 2016

Dear Mr. Spangler:

This letter accompanies records of monitoring conducted July 13, August 10, and September 13, 2016, at the Terminal 5 Remediation Area 3 Landfill Gas Collection and Treatment System.

Landfill System Monitoring

Terminal 5 (T5) monitoring tasks discussed in this report are associated with the 2015 Port of Seattle/Hart-Crowser Long Term Commitments Terminal 5 Agreed Order Services agreement. Tasks include monitoring activities at the landfill gas treatment system, across the piping network, and at four off-site soil gas probe locations along Harbor Avenue. Historical landfill system monitoring records through 2009 were available for comparison with current measurements. Landfill system monitoring was not performed from January through April 2010 due to contracting changes.

Field activities were completed in conformance with Port guidance. Gas concentrations were obtained in the field using an LMS-40 gas analyzer. Measured values are recorded monthly on a landfill monitoring form. Jamalyn Green of Hart Crowser, Inc. managed the data record and provided laboratory coordination.

Attachment 2, Terminal 5 Monthly Monitoring Data, summarizes field parameters recorded since July 2014 at monitored locations, including field measurement tables for methane, carbon dioxide, and oxygen, pressure, and temperature, as well as a series of site visit comments.

System Operating Time

The methane treatment system was operating normally during each monthly site check this quarter. Blower-B was placed in continuous operation mode on August 25, 2014, pending Blower-A repair.

Operation hours were not available, as Blower-B is not wired to a system timer. The third quarter 2016 included 97 days or approximately 2328 hours.

Summary of Field Records

The following summary compares averages of current field measurements with those obtained in the previous quarter and third quarter of 2015.

Gas Collection System

The landfill gas recovery system vacuum (Blower-B) averaged 0.3 inches Hg of vacuum. The conveyance flow meter averaged 64 cubic feet per minute (cfm).

System effluent methane concentrations recorded during the July, August, and September site visits averaged 10.1 percent, and compares with 12.9 percent in the previous quarter and 12.5 percent in third quarter 2015. The carbon dioxide concentrations recorded during the July, August, and September site visits averaged 8.1 percent, compares with 6.8 percent in the previous quarter and 8.3 percent in third quarter 2015. The landfill gas treatment oxygen concentrations recorded during the July, August, and September site visits averaged 8.3 percent, and compares with 8.8 percent in the previous quarter and 6.1 percent in third quarter 2015.

Landfill treatment system vapor temperature differences were measured at points upstream and downstream of the blower. T-1 (upstream) averaged 72°F, and T-2 (downstream) averaged 89°F. The temperature difference appears to be within normal operating range for the blower.

No adjustments were made in conveyance piping, network flow valves, or treatment system controls during third quarter 2016.

System Process Gas Sample Laboratory Results

Laboratory results for two landfill gas vapor samples collected September 13, 2016 are attached to this report. These routine "dry season," samples were obtained from process vapor ports BV-3 (before carbon canisters) and BV-4 (after carbon canisters) located on the landfill gas recovery system. Each sample was collected in a laboratory-supplied 6-liter Summa canister and submitted to Fremont Analytical in Seattle, Washington, for EPA Method 25C, determination of non-methane organic compounds (NMOC) in landfill gases.

Laboratory analytical results of 37.3 mg/m^3 at BV-3 and 43.9 mg/m^3 at BV-4 are consistent with results reported in March 2016, the concentrations are within range of values reported since 2010. The laboratory report is included in Attachment 2A.

Sample Port Monitoring

The 2016 third quarter sample port average landfill gas field measurement concentrations were: were methane at 11.9 percent, carbon dioxide at 7.8 percent, and oxygen at 5.6 percent. Methane measurements ranged from 0 to 28.0 percent, carbon dioxide ranged from 0 to 18.0 percent, and oxygen ranged from 0 to 20.6 percent. Results for each monitoring location are included in Attachment 2.

A field gauge was used to measure conveyance piping pressure across the site against barometric pressure. Pressure readings ranged from -0.24 inches of water at SP-01 to non-detect readings (0 inches of water). Pressure measured at SP-09, SP-11, and SP-12 were non-detect throughout the quarter.

The conveyance piping temperature inferred from measurements at sample port vaults ranged from 70 to 94°F. Sample port vault temperatures were monitored with a handheld thermometer using an infrared detector.

No methane was detected at the off-site monitoring probes (SG-302, SG-303, SG-304, and SG-329) on Harbor Avenue. Oxygen levels were generally lower for the on-site monitoring points and higher for the off-site probes.

Routine maintenance and observations included:

- Repairs were completed at sample port SP-08 in August after the PVC riser broke during the July site check. The PVC riser broke off about six feet below ground surface at the connection to the horizontal vapor treatment pipe. The repair consisted of inserting a 2-inch expansion plug at the location of the break. This plug had sample tubing installed through the plug to the surface of the vault for continued monthly monitoring.

- New black sealant was observed on surface cracks near the landfill treatment system compound, during the September site check.

Summary

The landfill gas recovery system currently operates using the backup Blower-B, repair of primary Blower-A is pending. No system shutdowns were noted during the third quarter.

Comparisons of July, August, and September 2016 field measurements of gas stream sample port concentrations, flow rate, pressure, and temperature indicate the landfill gas collection parameters

are stable and the system is removing methane from previously targeted areas. Conveyance piping locations and off-site probes were also monitored and showed gas concentrations, temperature, and pressure readings were comparable to values recorded under previous Blower-B operations.

Consistent field measurements were recorded at collection/treatment system monitoring points, indicating system containment. No odors were detected at ground level and the system exhaust stack appears to be operating as designed.

Follow-up Actions and Concerns

- Support repair or replacement of Blower-A with effective shutdown notification device.
- Support repair or replacement of condensate drum.
- Monitor treatment system and condensate drum repair status.
- Monitor treatment system winterization status.

Sincerely,



Timothy Fitzgerald Consultant (206) 271-2100

CC: Jamalyn Green, Hart Crowser

ATTACHMENT 2

Terminal 5 Landfill Gas Collection and Treatment System

Monthly Monitoring Data

Third Quarter 2016

Terminal 5 / RA-3 Landfill Gas Treatment System

Monthly Monitoring Results January 2014 - September 2016

Parameter: PRESSURE (negative)
(Gauge - inches of water.)

	Monitoring Location																
Month	SG-302	SG-303	SG-304	SG-329	SP-01	SP-02	SP-03	SP-04	SP-05	SP-06	SP-07	SP-08	SP-09	SP-10	SP-11	SP-12	SP-13
Sep-16	0	0	0	0	0.14	0.20	0.18	0.05	0.10	0.10	0.06	0.03	0	0	0	0	0.15
Aug-16	0	0	0	0	0.24	0.18	0.20	0.15	0.12	0.10	0.12	0.04	0	0.02	0	0	0.20
Jul-16	0	0	0	0	0.20	0.19	0.20	0.15	0.15	0.17	0.14	0	0	0.03	0	0	0.20
Jun-16	0	0	0	0	0.25	0.26	0.21	0.15	0.16	0.16	0.11	0.12	0	0.11	0	0	0.20
May-16	0	0	0	0	0.20	0.21	0.18	0.06	0.10	0.06	0.12	0.10	0.10	0	0	0	0.20
Apr-16	0	0	0	0	0.21	0.22	0.18	0.08	0.10	0.14	0.10	0.10	0.02	0.01	0	0	0.22
Mar-16	0	0	0	0	0.25	0.28	0.26	0.22	0.26	0.24	0.25	0.15	0.15	0.12	0	0	0.30
Feb-16	0	0	0	0	0.20	0.14	0.14	0.08	0.10	0.01	0.02	0	0	0	0	0	0.20
Jan-16	0	0	0	0	0.22	0.05	0.11	0.10	0.06	0.01	0.08	0	0	0	0	0	0.20
Dec-15	0	0	0	0	0.23	0.22	0.25	0.17	0.18	0.19	0.09	0.1	0	0.04	0	0	0.20
Nov-15	0	0	0	0	0.11	0.18	0.14	0.08	0.10	0.06	0	0	0	0	0	0	0.10
Oct-15	0	0	0	0	0.15	0.20	0.18	0.06	0.05	0	0	0	0	0	0	0	0.11
Sep-15	0	0	0	0	0.15	0.14	0.16	0.10	0.10	0.05	0	0	0	0	0	0	0.08
Aug-15	0	0	0	0	0.22	0.25	0.14	0.08	0.06	0	0	0	0	0.02	0	0	0.10
Jul-15	0	0	0	0	0.21	0.22	0.20	0.10	0.10	0.08	0.08	0	0	0.02	0	0	0.20
Jun-15	0	0	0	0	0.18	0.15	0.17	0.10	0.10	0.10	0.08	0	0	0	0	0	0.20
May-15	0	0	0	0	0.20	0.22	0.20	0.12	0.10	0.10	0.08	0.08	0	0.01	0	0	2.0
Apr-15	0	0	0	0	0.23	0.25	0.20	0.14	0.10	0.05	0	0	0	0.01	0	0	0.20
Mar-15	0	0	0	0	0.25	0.15	0.15	0.05	0.01	0.05	0.06	0	0	0	0	0	0.21
Feb-15	0	0	0	0	0.29	0.25	0.22	0.05	0.05	0.17	0.03	0	0	0.02	0	0	0.21
Jan-15	0	0	0	0	0.25	0.20	0.18	0.10	0.14	0.05	0.06	0	0	0.01	0	0	0.18
Dec-14	0	0	0	0	0.22	0.25	0.26	0.15	0.10	0.06	0.10	0	0	0	0	0	0.25
Nov-14	0	0	0	0	0.22	0.18	0.16	0.01	0.10	0.10	0.04	0	0	0	0	0	0.18
Oct-14	0	0	0	0	0.16	0.18	0.19	0.08	0.06	0.04	0.04	0	0	0	0	0	0.08
Sep-14	0	0	0	0	0.20	0.17	0.15	0.10	0.10	0.10	0.02	0	0	0	0	0	0.12
Aug-14	0	0	0	0	0.41	0.42	0.35	0.24	0.20	0.15	0.20	0.16	0.06	0.08	0	0	0.25
Jul-14	0	0	0	0	0.22	0.24	0.20	0.10	0.10	0.08	0.10	0.08	0	0	0	0	0.20
Jun-14	0	0	0	0	0.25	0.22	0.22	0.06	0.10	0.10	0.15	0	0.06	0.01	0	0	0.15
May-14	0	0	0	0	0.22	0.20	0.22	0.12	0.08	0.10	0.10	0	0.06	0.01	0	0	0.20
Apr-14	0	0	0	0	0.22	0.21	0.22	0.02	0.10	0.02	0.05	0.10	0.04	0.01	0	0	0.20
Mar-14	0	0	0	0	0.22	0.24	0.23	0.15	0.10	0.12	0.10	0.08	0.01	0.01	0	0	0.20
Feb-14	0	0	0	0	0.24	0.22	0.22	0.14	0.11	0.15	0.10	0	0	0	0	0	0.15
Jan-14	0	0	0	0	0.33	0.48	0.42	0.24	0.21	0.12	0.12	0.16	0	0.04	0	0	0.16
# Readings	27	27	27	27	27	27	27	27	27	27	27	27	27	27	27	27	27
Min. value	0	0	0	0	0	0	0	0	0	0	0	0	0	0	0	0	0
Max. value	0	0	0	0	0.41	0.42	0.35	0.24	0.26	0.24	0.25	0.16	0.15	0.12	0.00	0	2.00
AVERAGE	***0***	***0***	***0***	***0***	***0.22***	***0.21***	***0.19***	***0.11***	***0.11***	***0.09***	***0.07***	***0.04***	***0.01***	***0.02***	***0.00***	***0***	***0.25***
Location	SG-302	SG-303	SG-304	SG-329	SP-01	SP-02	SP-03	SP-04	SP-05	SP-06	SP-07	SP-08	SP-09	SP-10	SP-11	SP-12	SP-13

Terminal 5 / RA-3 Landfill Gas Treatment System

Monthly Monitoring Results January 2014 - September 2016

Parameter: METHANE
(LMS-40 instrument field measurement - percent by volume.)

	Monitoring Location																
Month	SG-302	SG-303	SG-304	SG-329	SP-01	SP-02	SP-03	SP-04	SP-05	SP-06	SP-07	SP-08	SP-09	SP-10	SP-11	SP-12	SP-13
Sep-16	0	0	0	0	5.8	15.0	18.5	27.0	25.0	28.0	4.8	3.4	24.5	16.0	27.5	0	0
Aug-16	0	0	0	0	5.4	13.0	12.5	24.5	19.0	23.0	1.2	0	13.5	17.0	0	0	0.2
Jul-16	0	0	0	0	4.6	12.0	11.5	22.0	18.0	23.0	1.6	2.0	14.0	17.5	12.0	0	0
Jun-16	0	0	0	0	4.4	12.0	9.7	9.7	17.0	23.0	2.2	0.5	11.5	19.5	7.7	0	0
May-16	0	0	0	0	5.2	17.5	21.0	32.0	29.0	34.0	8.0	4.4	18.0	18.0	18.5	0	0
Apr-16	0	0	0	0	7.4	14.0	28.5	26.5	33.0	35.5	12.5	2.3	23.0	24.0	24.0	0	7.4
Mar-16	0	0	0	0	3.5	12.5	10.0	4.5	11.0	13.0	0.2	0	7.7	12.0	6.6	0	0
Feb-16	0	0	0	0	4.5	13.5	17.0	24.5	21.0	24.5	1.8	0	10.5	10.5	11.0	0	0
Jan-16	0	0	0	0	5.6	14.5	18.0	25.5	22.0	25.0	3.1	0.3	11.5	11.5	12.5	0	0
Dec-15	0	0	0	0	5.0	11.0	12.5	3.8	18.0	21.0	0.9	0	13.0	16.5	7.9	0	1.7
Nov-15	0	0	0	0	5.0	15.0	15.5	26.5	21.0	24.0	3.3	0	20.0	18.5	22.5	0	0
Oct-15	0	0	0	0	5.3	15.5	17.5	27.0	23.5	27.0	3.7	4.7	24.5	17.0	28.3	0	0
Sep-15	0	0	0	0	5.2	14.5	17.0	25.5	23.5	27.0	4.6	3.0	26.5	19.5	27.0	0	0
Aug-15	0	0	0	0	8.4	15.0	10.5	11.5	28.5	31.5	6.9	0.9	17.5	19.0	16.5	2.1	3.6
Jul-15	0	0	0	0	6.6	15.5	15.0	23.5	21.0	26.0	3.1	3.3	15.5	16.0	18.5	0	0
Jun-15	0	0	0	0	5.4	14.5	13.5	25.0	19.0	23.0	1.4	1.4	11.5	14.5	7.5	0	0
May-15	0	0	0	0	4.4	13.0	9.9	9.0	17.0	21.0	1.3	2.1	12.5	14.0	11.5	0	0
Apr-15	0	0	0	0	4.0	4.9	15.5	22.0	18.0	20.0	0	0	11.5	14.5	8.6	0	0
Mar-15	0	0	0	0	4.8	15.0	16.5	21.5	22.0	25.0	5.0	4.8	12.5	11.5	17.0	0	0
Feb-15	0	0	0	0	4.2	13.0	8.2	4.4	16.0	20.0	0.4	0	9.9	12.5	9.5	0	0
Jan-15	0	0	0	0	4.4	13.5	11.5	18.5	17.5	21.5	0.8	0	9.9	12.0	10.5	0	0
Dec-14	0	0	0	0	4.6	12.5	7.6	3.2	14.5	16.0	1.8	0	12.0	14.5	11.0	0	0
Nov-14	0	0	0	0	4.7	11.5	12.0	15.0	16.5	19.5	2.2	0	16.0	17.0	13.5	0	0
Oct-14	0	0	0	0	6.2	15.5	17.0	24.0	20.0	23.5	4.4	2.1	21.5	16.5	21.0	0	0
Sep-14	0	0	0	0	4.6	13.0	12.5	23.5	20.0	23.0	4.5	1.4	19.0	15.0	20.5	0	0
Aug-14	0	0	0	0	4.4	10.3	10.0	19.5	16.5	19.5	2.8	0	15.5	14.5	16.5	0	0
Jul-14	0	0	0	0	10.0	24.0	25.0	26.5	35.5	33.0	14.0	17.3	22.0	20.0	16.5	2.4	4.6
Jun-14	0	0	0	0	4.8	18.5	13.5	12.5	21.5	25.0	7.3	1.5	19.5	16.0	23.5	0	0
May-14	0	0	0	0	3.6	14.0	12.5	15.0	17.5	20.5	1.9	6.5	15.5	11.0	20.5	0	0
Apr-14	0	0	0	0	3.4	14.0	12.0	13.0	17.5	20.0	2.8	4.5	18.5	12.5	22.5	2.5	0
Mar-14	0	0	0	0	3.5	9.6	13.0	5.7	17.0	20.0	3.6	0	13.0	14.0	12.0	0	1.2
Feb-14	0	0	0	0	2.7	11.0	7.0	0	11.5	13.5	0	0	12.5	10.5	14.5	0	0
Jan-14	0	0	0	0	0.9	7.6	5.5	3.0	9.7	12.0	0	0	9.8	8.3	10.5	0	0
# Readings	27	27	27	27	27	27	27	27	27	27	27	27	27	27	27	27	27
Min. value	0	0	0	0	3.5	4.9	7.6	3	11.0	13.0	0	0	7.7	10.5	0.0	0	0
Max. value	0	0	0	0	10.0	24.0	28.5	32.0	35.5	35.5	14.0	17.3	26.5	24.0	28.3	2.4	7.4
AVERAGE	**0**	**0**	**0**	**0**	**5.3**	**13.7**	**14.6**	**19.5**	**20.9**	**24.1**	**3.6**	**2.0**	**15.7**	**15.9**	**15.0**	**0.2**	**0.6**
Location	SG-302	SG-303	SG-304	SG-329	SP-01	SP-02	SP-03	SP-04	SP-05	SP-06	SP-07	SP-08	SP-09	SP-10	SP-11	SP-12	SP-13

Terminal 5 / RA-3 Landfill Gas Treatment System

Monthly Monitoring Results January 2014 - September 2016

Parameter: CARBON DIOXIDE
(LMS-40 instrument field measurement - percent by volume.)

	Monitoring Location																
Month	SG-302	SG-303	SG-304	SG-329	SP-01	SP-02	SP-03	SP-04	SP-05	SP-06	SP-07	SP-08	SP-09	SP-10	SP-11	SP-12	SP-13
Sep-16	1.3	4.5	4.0	1.9	5.6	14.0	7.3	0.6	11.0	12.0	2.4	7.0	17.0	4.4	18.0	14.0	3.9
Aug-16	1.2	4.2	4.1	2.0	5.9	12.0	6.1	0.6	9.7	12.0	2.4	0	12.0	6.0	15.0	9.6	3.2
Jul-16	1.6	4.0	2.2	1.8	5.3	12.0	5.8	0.7	8.9	12.0	2.3	5.8	11.0	5.9	14.0	6.5	2.3
Jun-16	1.7	2.7	1.9	1.1	4.6	12.0	5.4	1.7	8.9	12.0	2.1	3.7	11.0	7.0	12.0	4.5	2.3
May-16	1.5	2.9	1.8	1.9	4.5	13.0	5.4	0.3	7.3	8.8	1.8	5.7	4.6	9.0	15.0	3.2	2.2
Apr-16	1.3	2.1	1.0	1.7	5.7	9.0	4.0	0.9	6.3	7.3	2.6	7.3	8.3	4.4	13.0	6.8	4.9
Mar-16	0.9	2.4	0.4	1.3	2.8	11.0	5.5	2.8	7.0	8.4	2.0	0.8	11.0	5.9	9.9	1.1	0.1
Feb-16	1.7	2.4	1.2	0.8	3.2	12.0	5.5	0.3	7.0	7.6	2.6	2.9	7.1	3.8	13.0	1.0	1.5
Jan-16	2.6	3.1	1.1	1.4	3.5	12.0	5.2	0.1	6.7	7.4	2.4	3.7	7.3	3.8	12.0	1.4	1.0
Dec-15	1.8	2.7	2.0	2.3	3.9	12.0	7.2	2.2	9.4	11.0	2.4	1.0	9.3	5.5	10.0	2.2	2.2
Nov-15	2.6	3.7	2.7	2.2	3.9	14.0	6.9	0.5	9.8	12.0	1.9	2.0	14.0	4.4	17.0	5.1	4.1
Oct-15	2.4	5.3	4.1	2.3	4.5	14.0	6.9	0.3	9.6	11.0	2.2	8.6	16.0	3.9	19.0	10.0	4.3
Sep-15	2.3	4.4	3.9	2.0	4.8	13.0	7.5	0.4	11.0	12.0	2.1	7.1	15.0	4.8	17.0	11.0	4.4
Aug-15	1.1	4.5	2.0	2.2	7.6	13.0	3.6	3.3	6.1	8.5	3.3	9.3	10.0	5.3	15.0	14.0	7.1
Jul-15	2.1	4.5	1.9	1.3	6.6	13.0	5.4	0.5	7.7	9.9	2.6	9.0	11.0	5.2	15.0	8.4	2.9
Jun-15	1.8	2.8	1.9	1.9	5.1	13.0	5.6	0.4	8.3	10.0	2.4	6.5	10.0	5.4	14.0	6.0	2.1
May-15	1.8	2.4	1.6	2.6	4.5	12.0	9.2	0.7	8.8	10.0	2.3	14.8	9.9	5.0	13.0	3.6	1.2
Apr-15	1.8	1.1	2.3	1.2	5.9	12.0	4.2	0.6	6.0	7.0	3.1	1.9	9.5	5.1	13.0	2.8	2.2
Mar-15	0.9	3.0	0.9	1.5	3.7	12.0	4.8	0.3	7.3	8.1	2.4	4.6	8.1	3.7	14.0	2.1	0.9
Feb-15	0.4	1.9	0.3	1.2	3.3	11.0	4.2	0.9	8.0	11.0	2.1	0.6	9.2	4.5	12.0	2.4	0.9
Jan-15	0.9	3.0	1.6	1.3	3.5	12.0	4.6	0.6	7.3	9.2	2.3	0.9	8.9	4.1	14.0	2.3	1.1
Dec-14	1.6	2.8	1.6	1.9	3.9	12.0	5.4	3.4	10.0	11.0	2.1	2.7	13.0	5.5	13.0	3.2	1.5
Nov-14	2.4	4.0	2.0	2.3	4.5	12.0	7.4	0.9	10.0	12.0	2.2	0.7	14.0	4.9	13.0	3.5	2.7
Oct-14	2.2	4.6	3.4	2.4	5.5	14.0	8.0	0.4	10.0	12.0	2.1	4.4	14.0	4.0	16.0	9.2	4.2
Sep-14	1.7	4.5	3.2	2.2	6.4	13.0	6.9	0.5	11.0	13.0	2.1	6.8	15.0	4.3	17.0	11.0	3.9
Aug-14	1.6	4.3	3.6	2.2	5.2	12.0	6.3	0.7	10.0	12.0	2.4	0.8	15.0	4.7	16.0	4.3	2.6
Jul-14	2.4	5.3	2.8	2.1	8.3	16.0	5.3	0.5	5.3	6.8	2.2	5.2	5.4	5.0	7.3	11.0	6.8
Jun-14	2.3	4.0	1.4	1.6	5.4	13.0	6.5	1.5	10.0	13.5	1.7	7.0	14.0	4.7	17	6.6	2.4
May-14	1.6	3.0	1.3	2.0	4.1	13.0	6.2	0.6	10.0	12.0	2.8	4.4	14.0	4.0	17.0	2.5	1.4
Apr-14	0.8	2.0	0.9	0.9	4.1	13.0	7.0	0.8	9.5	11.0	2.1	3.1	14.0	4.0	17.0	4.6	1.2
Mar-14	0.5	1.9	0	1.8	4.8	10.0	5.0	2.2	7.0	8.5	2.7	1.4	9	4.9	11	6.3	3.9
Feb-14	0.5	1.9	0.8	1.7	3.5	12.0	6.5	0.5	9.7	11.0	2.2	1.2	13.0	7	14.0	2.7	1.5
Jan-14	1.5	3.1	2.2	2.0	2.6	11.0	5.6	1.1	9.2	11.0	2.3	0.8	13.0	5	13.0	2.1	1.7
# Readings	27	27	27	27	27	27	27	27	27	27	27	27	27	27	27	27	27
Min. value	0.4	1.1	0	0.8	2.8	9.0	3.6	0.1	5.3	6.8	1.8	0.0	4.6	3.7	7.3	1.0	0.1
Max. value	2.6	5.3	4.1	2.6	8.3	16.0	9.2	3.4	11.0	13.0	3.3	14.8	17.0	9.0	19.0	14.0	7.1
AVERAGE	**1.7**	**3.4**	**2.2**	**1.8**	**4.9**	**12.5**	**5.9**	**0.9**	**8.5**	**10.1**	**2.3**	**4.6**	**11.0**	**5.0**	**14.0**	**5.9**	**2.8**
Location	SG-302	SG-303	SG-304	SG-329	SP-01	SP-02	SP-03	SP-04	SP-05	SP-06	SP-07	SP-08	SP-09	SP-10	SP-11	SP-12	SP-13

Terminal 5 / RA-3 Landfill Gas Treatment System

Monthly Monitoring Results January 2014 - September 2016

Parameter: OXYGEN
(LMS-40 instrument field measurement - percent by volume.)

	Monitoring Location																
Month	SG-302	SG-303	SG-304	SG-329	SP-01	SP-02	SP-03	SP-04	SP-05	SP-06	SP-07	SP-08	SP-09	SP-10	SP-11	SP-12	SP-13
Sep-16	18.3	15.3	16.8	18.4	9.7	4.6	5.3	0.6	1.2	0.4	2.1	11.3	0.4	0	1.3	5.2	14.1
Aug-16	18.6	15.7	16.8	18.3	9.9	6.3	8.1	3.2	2.5	0.8	4.2	20.6	0.6	0	0.6	9.0	15.2
Jul-16	18.4	15.2	18.1	18.5	10.9	6.6	8.8	4.6	3.2	0.8	4.4	13.1	0.3	0.1	0.2	12.1	15.5
Jun-16	18.5	16.4	18.1	19.5	11.4	7.3	10.4	10.7	4.3	1.2	5.0	15.5	0.8	0	2.0	13.3	15.1
May-16	19.2	15.9	17.1	19.2	11.0	5.4	5.2	0.9	1.2	0.3	2.0	5.9	0	0	0	15.5	15.9
Apr-16*	-	-	-	-	-	-	-	-	-	-	-	-	-	-	-	-	-
Mar-16	18.2	16.6	19.4	17.8	14.3	7.0	9.1	14.9	6.8	6.3	7.4	19.7	1.0	0.6	2.1	16.1	20.4
Feb-16	18.1	14.5	18.6	17.6	13.0	6.0	6.0	1.0	1.1	0.3	2.1	11.5	0.1	0.1	0.1	18.6	16.2
Jan-16	17.3	15.9	16.8	17.2	12.4	5.1	4.4	0.4	1.1	0.6	2.1	8.9	0.4	0	1.1	18.5	17.5
Dec-15	17.5	16.7	15.5	16.9	12.0	4.1	7.4	11.4	2.8	1.6	2.3	18.8	0.4	0	2.3	17.2	13.5
Nov-15	16.4	14.4	15.9	16.6	12.8	6.0	6.5	2.4	1.7	0.8	1.9	17.5	0.8	0.1	0.6	14.3	12.4
Oct-15	16.7	12.7	15.3	17.2	11.5	4.9	6.0	0.8	1.3	0.5	2.2	3.3	0.6	0.1	0.7	8.0	12.7
Sep-15	16.4	13.8	15.1	17.6	11.5	5.1	6.0	1.9	1.8	0.7	2.6	11.2	0.6	1.0	0.7	6.0	11.3
Aug-15	18.3	14.5	18.4	16.6	4.4	3.3	7.1	5.4	0.7	0	0.3	6.0	0	0	0	0.4	1.7
Jul-15	18.1	14.4	18.4	17.9	8.6	5.5	6.9	2.9	2.4	0.4	2.3	7.5	0.1	0.1	0.1	7.9	13.5
Jun-15	17.9	16.0	17.6	18.4	11.3	6.0	7.0	1.9	3.3	0.9	5.1	11.5	0.7	0.3	1.3	11.7	16.1
May-15	16.5	16.4	16.7	18.0	11.1	6.7	5.5	4.5	3.5	1.5	5.3	13.4	0.4	0	1.0	14.0	17.5
Apr-15	17.4	16.5	16.3	16.6	7.4	2.9	3.5	0.2	1.0	0.6	4.4	17.6	0.3	0.5	0.5	16.6	9.0
Mar-15	17.2	16.7	17.5	18.3	11.8	5.5	6.0	1.8	1.2	0.5	2.8	4.6	0.1	0	0.5	16.1	18.0
Feb-15	17.1	17.5	19.9	18.2	12.9	6.8	11.6	14.4	4.0	1.6	5.5	19.6	0.7	0	2.3	16.4	18.0
Jan-15	17.7	17.4	16.6	17.7	12.9	6.1	8.8	3.7	3.1	1.0	3.8	19.5	0.3	0.2	2.0	16.7	17.9
Dec-14	16.7	17.0	16.8	17.0	11.8	6.3	10.5	14.2	3.3	2.6	3.0	16.5	2.2	0.6	3.0	15.2	15.4
Nov-14	15.8	13.0	16.8	16.3	11.8	7.0	7.3	5.8	3.2	3.0	3.5	19.6	1.9	0.1	4.9	14.9	15.4
Oct-14	16.5	13.4	16.4	16.7	8.9	4.3	4.4	0.8	1.7	0.8	0.9	8.8	0.1	0.1	3.3	8.5	11.7
Sep-14	17.5	15.0	17.4	18.0	8.6	5.7	7.7	1.8	1.8	1.3	3.3	10.7	0	0	1.0	6.6	12.6
Aug-14	17.8	14.8	17.3	18.0	11.1	6.8	9.3	4.1	3.4	1.8	4.1	19.7	1.6	0.2	2.8	14.4	15.2
Jul-14*	-	-	-	-	-	-	-	-	-	-	-	-	-	-	-	-	-
Jun-14	16.6	14.0	18.6	19	9.8	5.8	8.0	6.5	2.0	1.6	3.5	10.8	2.5	0.9	0	12.0	15.4
May-14	17.2	14.5	17.2	18.4	12.6	5.7	7.2	1.7	2.1	1.0	2.9	5.7	1.7	0.6	1.0	17.3	17.2
Apr-14	17	15.9	18.1	19.6	12.6	5.9	6.9	1.8	2.2	1.1	2.2	10.0	0.8	0.2	0.9	13.0	17.1
Mar-14	16.3	16.6	21	16.9	5.6	3.1	3.2	0.2	2.3	0.4	1.7	17.4	0.0	0.1	0	4.8	0.1
Feb-14	18.5	18.6	19.5	17.7	13.2	5.9	9.7	2.0	4.4	2.9	4.8	19.0	2.4	0.1	2.7	17.1	16.2
Jan-14	18.7	16.4	16.9	17.6	15.5	7.0	10.5	8.2	4.6	3.2	7.0	20.0	3.2	0	4.0	18.0	17.9
# Readings	25	25	25	25	25	25	25	25	25	25	25	25	25	25	25	25	25
Min. value	15.8	12.7	15.1	16.3	4.4	2.9	3.5	0.2	0.7	0.0	0.3	3.3	0	0	0	0.4	1.7
Max. value	19.2	17.5	19.9	19.5	14.3	7.3	11.6	14.9	6.8	6.3	7.4	20.6	2.2	1.0	4.9	18.6	20.4
AVERAGE	**17.5**	**15.4**	**17.2**	**17.7**	**10.9**	**5.7**	**7.2**	**4.6**	**2.5**	**1.2**	**3.3**	**13.3**	**0.6**	**0.2**	**1.4**	**12.5**	**14.5**
Location	SG-302	SG-303	SG-304	SG-329	SP-01	SP-02	SP-03	SP-04	SP-05	SP-06	SP-07	SP-08	SP-09	SP-10	SP-11	SP-12	SP-13

Terminal 5 / RA-3 Landfill Gas Treatment System

Monthly Monitoring Results January 2014 - September 2016

Parameter: TEMPERATURE
degrees Fahrenheit (est.)

	Monitoring Location												
Month	SP-01	SP-02	SP-03	SP-04	SP-05	SP-06	SP-07	SP-08	SP-09	SP-10	SP-11	SP-12	SP-13
Sep-16	87	85	82	83	81	83	91	81	81	83	83	85	76
Aug-16	71	81	81	94	82	84	93	81	71	70	88	86	85
Jul-16	84	84	81	71	83	82	76	77	79	88	80	81	84
Jun-16	86	88	80	74	80	80	85	74	84	84	80	81	78
May-16	88	85	88	81	88	87	88	73	88	81	81	82	78
Apr-16	66	73	76	67	64	72	74	72	71	71	70	68	70
Mar-16	60	61	61	59	64	60	59	58	60	51	60	61	55
Feb-16	59	62	49	61	56	71	68	51	61	68	58	55	54
Jan-16	53	51	54	56	55	53	55	58	55	56	55	59	58
Dec-15	64	58	62	59	61	61	62	62	51	58	51	59	58
Nov-15	61	60	65	60	66	66	64	68	59	62	62	65	60
Oct-15	66	70	69	71	63	71	69	71	72	70	76	74	72
Sep-15	73	80	71	73	75	80	71	73	82	82	71	80	83
Aug-15	81	86	88	83	84	95	95	81	92	93	95	86	82
Jul-15	86	82	81	79	85	102	92	104	88	89	85	88	101
Jun-15	81	86	91	88	83	83	83	88	91	88	95	85	88
May-15	74	75	75	71	71	73	72	71	75	72	75	72	72
Apr-15	71	73	72	61	69	69	68	62	82	82	66	73	74
Mar-15	68	76	61	66	60	64	78	71	70	79	76	81	64
Feb-15	61	70	69	68	70	70	69	68	61	61	61	69	66
Jan-15	64	64	64	60	64	64	65	64	61	63	58	61	61
Dec-14	50	51	41	50	50	51	68	61	55	63	55	68	61
Nov-14	50	53	52	51	48	41	40	46	45	50	49	50	48
Oct-14	68	68	65	65	61	78	68	71	79	71	63	72	83
Sep-14	80	81	91	81	83	83	75	73	81	82	80	88	83
Aug-14	83	88	88	73	84	76	75	75	85	84	84	82	88
Jul-14	85	84	82	72	82	105	79	75	95	111	94	86	84
Jun-14	83	75	76	71	69	71	71	75	83	85	73	81	87
May-14	76	78	80	71	73	70	70	80	87	87	81	70	72
Apr-14	65	66	66	59	61	72	69	65	78	77	72	64	67
Mar-14	61	58	64	64	63	58	57	57	63	57	66	63	60
Feb-14	50	55	51	51	52	51	51	54	53	52	52	52	52
Jan-14	54	54	56	54	54	53	52	50	51	51	52	52	50
# Readings	*27*	*27*	*27*	*27*	*27*	*27*	*27*	*27*	*27*	*27*	*27*	*27*	*27*
Min. value	*50*	*51*	*41*	*50*	*48*	*41*	*40*	*46*	*45*	*50*	*49*	*50*	*48*
Max. value	*88*	*88*	*91*	*94*	*88*	*105*	*95*	*104*	*95*	*111*	*95*	*88*	*101*
AVERAGE	***71***	***73***	***72***	***70***	***71***	***74***	***73***	***71***	***73***	***75***	***72***	***74***	***73***
Location	SP-01	SP-02	SP-03	SP-04	SP-05	SP-06	SP-07	SP-08	SP-09	SP-10	SP-11	SP-12	SP-13

Terminal 5 / RA3 Landfill Gas Treatment System

Monthly Monitoring Record, July 2014 - September 2016

Parameter: Site Visit Comments

Month	Monitoring Location																	
	System	SG-302	SG-303	SG-304	SG-329	SP-01	SP-02	SP-03	SP-04	SP-05	SP-06	SP-07	SP-08	SP-09	SP-10	SP-11	SP-12	SP-13
Sep-16	Sept'16 monthly system monitoring. Blower B_ON.							Sept.'16 Semi Annual process gas sampling; Fremont Analytical Laboratory.										
Aug-16	August'16 monthly system monitoring. Blower(B)_ON. SP08 construct field repair with pole, vac.measured																	
Jul-16	July'16 monthly system monitoring. Blower(B)_ON. SP08 riser broken off, opening plugged, pending repair.																	
Jun-16	June'16 monthly system monitoring. Blower(B)_ON.																	
May-16	May'16 monthly system monitoring. Blower(B)_ON.																	
Apr-16	April'16 monthly system monitoring. Blower(B)_OFF_No cause determined_Restart (B).																	
Mar-16	March 2016 monthly system monitoring. Blower B_ON.							March2016 Semi Annual process gas sampling; Fremont Analytical Laboratory										
Feb-16	February'16 monthly system monitoring. Blower(B)_ON.																	
Jan-16	January'16 monthly system monitoring. Blower(B)_ON.																	
Dec-15	December'15 monthly system monitoring. Blower(B)_OFF_No cause determined._ Restart(B).										Dec'15 Corrosion breakthrough of condensate vessel, field repair/patch, Restart-OK							
Nov-15	November'15 monthly system monitoring. Blower(B)_ON.																	
Oct-15	October15 monthly system monitoring. Blower(B)_ON.																	
Sep-15	Sept'15 monthly system monitoring. Blower B_ON.							Sept.'15 Semi Annual process gas sampling; Fremont Analytical Laboratory										
Aug-15	August'15 monthly system monitoring. Blower(B)_OFF_No cause determined._ Restart(B).																	
Jul-15	June'15 monthly system monitoring. Blower(B)_ON.																	
Jun-15	June'15 monthly system monitoring. Blower(B)_ON.																	
May-15	May'15 monthly system monitoring. Blower(B)_ON.																	
Apr-15	April'15 monthly system monitoring. Blower(B)_OFF:no cause determined._ Restart(B).																	
Mar-15	March'15 monthly system monitoring. Blower B_ON.							March'15 Semi Annual process gas sampling; EAS Inc. Laboratory.										
Feb-15	February.'15 monthly system monitoring. Blower(B)_ON.																	
Jan-15	January.'15 monthly system monitoring. Blower(B)_ON.																	
Dec-14	Dec.'14 monthly system monitoring. Blower(B)_ON.																	
Nov-14	Nov.'14 monthly system monitoring. Blower(B)_ON.																	
Oct-14	Oct'14 monthly system monitoring. Blower(B)_ON.																	
Sep-13	September'14 monthly system monitoring. Blower(B)_ON.							Sept.'14 Semi Annual process gas sampling; EAS Inc. Laboratory										
Aug-14	August'14 monthly system monitoring. Blower(A)-ON.__ 23Aug Autodialer call_25 August STOP (A) -START Blower-(B)																	
Jul-14	July'14 monthly system monitoring. Blower(B)_ON. 30July STOP(B)-START Blower-(A) (SHJ Electric)																	
Jun-14	June'14 monthly system monitoring. Blower(B)_ON.																	
May-14	May'14 monthly system monitoring. Blower(B)_ON							10-June'14 Shutdown reported, No cause determined, Restart Blower(B)										
Apr-14	April'14monthly system monitoring. Blower(B)_ON																	



ATTACHMENT 2A

Terminal 5 Landfill Gas Collection and Treatment System

Analytical Laboratory Report

Third Quarter 2016

3600 Fremont Ave. N.
Seattle, WA 98103
T: (206) 352-3790
F: (206) 352-7178
info@fremontanalytical.com

Hart Crowser, Inc.
Jamalyn Green
3131 Elliott Avenue, Suite 600
Seattle, WA 98121

RE: Port Seattle T5 Landfill Methane
Lab ID: 1609156

September 20, 2016

Attention Jamalyn Green:

Fremont Analytical, Inc. received 2 sample(s) on 9/13/2016 for the analyses presented in the following report.

NMOCs by EPA Method 25C (MOD)

This report consists of the following:

- Case Narrative
- Analytical Results
- Applicable Quality Control Summary Reports
- Chain of Custody

All analyses were performed consistent with the Quality Assurance program of Fremont Analytical, Inc. Please contact the laboratory if you should have any questions about the results.

Thank you for using Fremont Analytical.

Sincerely,

Mike Ridgeway
Laboratory Director

Date: *09/20/2016*

CLIENT: Hart Crowser, Inc.
Project: Port Seattle T5 Landfill Methane
Lab Order: 1609156

Work Order Sample Summary

Lab Sample ID	Client Sample ID	Date/Time Collected	Date/Time Received
1609156-001	T5_VPR_BV3_13Sep2016	09/13/2016 12:30 PM	09/13/2016 4:22 PM
1609156-002	T5_VPR_BV4_13Sep2016	09/13/2016 1:00 PM	09/13/2016 4:22 PM

Note: If no "Time Collected" is supplied, a default of 12:00AM is assigned

Case Narrative

WO#: **1609156**
Date: **9/20/2016**

CLIENT: Hart Crowser, Inc.
Project: Port Seattle T5 Landfill Methane

WorkOrder Narrative:
I. SAMPLE RECEIPT:
Samples receipt information is recorded on the attached Sample Receipt Checklist.

II. GENERAL REPORTING COMMENTS:
Air samples are reported in ppbv and ug/m3.

The validity of the analytical procedures for which data is reported in this analytical report is determined by the Laboratory Control Sample (LCS) and the Method Blank (MB). The LCS and the MB are processed with the samples to ensure method criteria are achieved throughout the entire analytical process.

III. ANALYSES AND EXCEPTIONS:
Exceptions associated with this report will be footnoted in the analytical results page(s) or the quality control summary page(s) and/or noted below.

Standard temperature and pressure assumes 24.45 = (25C and 1 atm).

Note: The average molecular weight of 78.1 g/mol was used for the unit conversion and is to be considered an estimate.

Qualifiers:

* - Flagged value is not within established control limits
B - Analyte detected in the associated Method Blank
D - Dilution was required
E - Value above quantitation range
H - Holding times for preparation or analysis exceeded
I - Analyte with an internal standard that does not meet established acceptance criteria
J - Analyte detected below Reporting Limit
N - Tentatively Identified Compound (TIC)
Q - Analyte with an initial or continuing calibration that does not meet established acceptance criteria (<20%RSD, <20% Drift or minimum RRF)
S - Spike recovery outside accepted recovery limits
ND - Not detected at the Reporting Limit
R - High relative percent difference observed

Acronyms:

%Rec - Percent Recovery
CCB - Continued Calibration Blank
CCV - Continued Calibration Verification
DF - Dilution Factor
HEM - Hexane Extractable Material
ICV - Initial Calibration Verification
LCS/LCSD - Laboratory Control Sample / Laboratory Control Sample Duplicate
MB or MBLANK - Method Blank
MDL - Method Detection Limit
MS/MSD - Matrix Spike / Matrix Spike Duplicate
PDS - Post Digestion Spike
Ref Val - Reference Value
RL - Reporting Limit
RPD - Relative Percent Difference
SD - Serial Dilution
SGT - Silica Gel Treatment
SPK - Spike
Surr - Surrogate

Analytical Report

WO#: **1609156**
Date Reported: **9/20/2016**

CLIENT: Hart Crowser, Inc.
Project: Port Seattle T5 Landfill Methane

Lab ID: 1609156-001 **Collection Date:** 9/13/2016 12:30:00 PM
Client Sample ID: **T5_VPR_BV3_13Sep2016** **Matrix:** Air

Analyses	Result	RL	Qual	Units	DF	Date Analyzed
NMOCs by EPA Method 25C (MOD)				Batch ID: R31792		Analyst: BC
NMOC	37,300	1,020		ug/m3	1	9/16/2016 1:48:00 AM
NMOC	11,700	320		ppbv	1	9/16/2016 1:48:00 AM

Lab ID: 1609156-002 **Collection Date:** 9/13/2016 1:00:00 PM
Client Sample ID: **T5_VPR_BV4_13Sep2016** **Matrix:** Air

Analyses	Result	RL	Qual	Units	DF	Date Analyzed
NMOCs by EPA Method 25C (MOD)				Batch ID: R31792		Analyst: BC
NMOC	43,900	1,020		ug/m3	1	9/16/2016 2:19:00 AM
NMOC	13,800	320		ppbv	1	9/16/2016 2:19:00 AM

Work Order: 1609156
CLIENT: Hart Crowser, Inc.
Project: Port Seattle T5 Landfill Methane

QC SUMMARY REPORT

NMOCs by EPA Method 25C (MOD)

Sample ID	LCS-R31792	SampType:	LCS			Units:	ppbv		Prep Date:	9/15/2016		RunNo:	31792	
Client ID:	LCSW	Batch ID:	R31792						Analysis Date:	9/15/2016		SeqNo:	600522	
Analyte		Result	RL	SPK value	SPK Ref Val	%REC	LowLimit	HighLimit	RPD Ref Val	%RPD	RPDLimit	Qual		
NMOC		420	20.0	375.0	0	112	70	130						

Sample ID	LCS-R31792	SampType:	LCS			Units:	ug/m3		Prep Date:	9/15/2016		RunNo:	31792	
Client ID:	LCSW	Batch ID:	R31792						Analysis Date:	9/15/2016		SeqNo:	601902	
Analyte		Result	RL	SPK value	SPK Ref Val	%REC	LowLimit	HighLimit	RPD Ref Val	%RPD	RPDLimit	Qual		
NMOC		1,340	63.9	1,198	0	112	70	130						

Sample ID	MB-R31792	SampType:	MBLK			Units:	ppbv		Prep Date:	9/15/2016		RunNo:	31792	
Client ID:	MBLKW	Batch ID:	R31792						Analysis Date:	9/15/2016		SeqNo:	600523	
Analyte		Result	RL	SPK value	SPK Ref Val	%REC	LowLimit	HighLimit	RPD Ref Val	%RPD	RPDLimit	Qual		
NMOC		ND	20.0											

Sample ID	MB-R31792	SampType:	MBLK			Units:	ug/m3		Prep Date:	9/15/2016		RunNo:	31792	
Client ID:	MBLKW	Batch ID:	R31792						Analysis Date:	9/15/2016		SeqNo:	601903	
Analyte		Result	RL	SPK value	SPK Ref Val	%REC	LowLimit	HighLimit	RPD Ref Val	%RPD	RPDLimit	Qual		
NMOC		ND	63.9											

Sample ID	1609126-001AREP	SampType:	REP			Units:	ppbv		Prep Date:	9/16/2016		RunNo:	31792	
Client ID:	BATCH	Batch ID:	R31792						Analysis Date:	9/16/2016		SeqNo:	600515	
Analyte		Result	RL	SPK value	SPK Ref Val	%REC	LowLimit	HighLimit	RPD Ref Val	%RPD	RPDLimit	Qual		
NMOC		2,420	20.0						1,887	24.7	30	E		

Work Order: 1609156
CLIENT: Hart Crowser, Inc.
Project: Port Seattle T5 Landfill Methane

QC SUMMARY REPORT

NMOCs by EPA Method 25C (MOD)

Sample ID	**1609126-001AREP**	SampType: **REP**		Units: **ug/m3**		Prep Date: **9/16/2016**		RunNo: **31792**			
Client ID:	**BATCH**	Batch ID: **R31792**				Analysis Date: **9/16/2016**		SeqNo: **601907**			
Analyte	Result	RL	SPK value	SPK Ref Val	%REC	LowLimit	HighLimit	RPD Ref Val	%RPD	RPDLimit	Qual
NMOC	7,720	63.9						6,027	24.7	30	E

Sample Log-In Check List

Client Name:	**HART**	Work Order Number:	**1609156**
Logged by:	**Erica Silva**	Date Received:	**9/13/2016 4:22:00 PM**

Chain of Custody

1.	Is Chain of Custody complete?	Yes ☑	No ☐	Not Present ☐
2.	How was the sample delivered?	Client		

Log In

3.	Coolers are present?	Yes ☐	No ☑	NA ☐
		Air samples		
4.	Shipping container/cooler in good condition?	Yes ☑	No ☐	
5.	Custody Seals present on shipping container/cooler? (Refer to comments for Custody Seals not intact)	Yes ☐	No ☐	Not Required ☑
6.	Was an attempt made to cool the samples?	Yes ☐	No ☐	NA ☑
7.	Were all items received at a temperature of >0°C to 10.0°C *	Yes ☐	No ☐	NA ☑
8.	Sample(s) in proper container(s)?	Yes ☑	No ☐	
9.	Sufficient sample volume for indicated test(s)?	Yes ☑	No ☐	
10.	Are samples properly preserved?	Yes ☑	No ☐	
11.	Was preservative added to bottles?	Yes ☐	No ☑	NA ☐
12.	Is there headspace in the VOA vials?	Yes ☐	No ☐	NA ☑
13.	Did all samples containers arrive in good condition(unbroken)?	Yes ☑	No ☐	
14.	Does paperwork match bottle labels?	Yes ☑	No ☐	
15.	Are matrices correctly identified on Chain of Custody?	Yes ☑	No ☐	
16.	Is it clear what analyses were requested?	Yes ☑	No ☐	
17.	Were all holding times able to be met?	Yes ☑	No ☐	

Special Handling (if applicable)

18.	Was client notified of all discrepancies with this order?	Yes ☐	No ☐	NA ☑

Person Notified: _____ Date _____

By Whom: _____ Via: ☐ eMail ☐ Phone ☐ Fax ☐ In Person

Regarding: _____

Client Instructions: _____

19. Additional remarks:

Item Information

* Note: DoD/ELAP and TNI require items to be received at 4°C +/- 2°C

Air Chain of Custody Record & Laboratory Services Agreement

Fremont Analytical
3600 Fremont Ave N.
Seattle, WA 98103
Tel: 206-352-3790
Fax: 206-352-7178

Laboratory Project No (Internal): 1609156

Date: 13 Sep 2016 Page: 1 of: 1

Client: Hart Crowser
Address: ~~1700~~ 3131 Elliott Avenue Suite 600
City, State, Zip: Seattle WA 98121
Telephone: 206-324 9530 Fax: 206 328 5381

Project Name: Hart Crowser - Port Seattle_T5_ Land Fill Methane
Project No: Collected by:
Location: Treatment System
Reports To (PM): Jamalyn Green
Email (PM): jamalyn.green@hartcrowser.com

* Gas Matrix Codes: I = Indoor SS = Subslab L = Landfill SG = Soil Gas M = Plume Mapping Q = Fuel Gas Quality L = LEED (Consult Client Services)

** Container Codes: 6L = Six Liter Canister (Summa) TB = Tedlar Bag BV = 1 Liter Bottle Vac MC = 1 Liter MiniCan HP = High Pressure Cylinder HJ = Glass Headspace Jar

	Sample Name	Canister / Flow Reg Serial #	Sample Date & Time	Gas Matrix Code *	Anticipated Fill Time	Sample Volume	Container Type **	Internal: Evacuation Pressure (mtorr)	Internal: Pressure at Time of Pick-up (" Hg)	Internal: Equipment Certificaton Code	Field Initial Sample Pressure (" Hg)	Field Final Sample Pressure (" Hg)	Analysis Requested	Internal: Receipt Date	Internal: Final Pressure ("Hg)
1	T5_VPR_BV3_13Sep2016	12665 Canister	1230 13Sep16 Date Time			6L	Summa	10mtorr Pressure	Pressure	Container	-30 Pressure	0 Pressure	NMOCS	9/13/16	-1
		Flow Reg						9/6/16 16:00 Date	Date/Time	Regulator	1230 Time	Time			
4	T5_VPR_BV4_13Sep16	13975 Canister	1300 (13 Sep 2016) Date Time			6L	Summa	10mtorr Pressure	Pressure	Container	-30 Pressure	0 Pressure	NMOCS	9/13/16	1
		Flow Reg						9/6/16 16:00 Date	Date/Time	Regulator	1300 Time	Time			
4		17638 Canister	Date			6L	Summa	10mtorr Pressure	Pressure	Container	Pressure	Pressure			
		Flow Reg	Time					9/6/16 16:00 Date	Date/Time	Regulator	Time	Time			
4		Canister	Date					Pressure	Pressure	Container	Pressure	Pressure			
		Flow Reg	Time					Date	Date/Time	Regulator	Time	Time			
5		Canister	Date					Pressure	Pressure	Container	Pressure	Pressure			
		Flow Reg	Time					Date	Date/Time	Regulator	Time	Time			

Condition:

Seals Intact: Y N N/A

Turn-around times for samples received after 4:00pm will begin on the following business day.

Special Remarks:

I represent that I am authorized to enter into this Agreement with Fremont Analytical on behalf of the Client named above, that I have verified Client's agreement to each of the terms on the front and backside of this Agreement.

Relinquished	Date/Time	Received	Date/Time
x	13Sep2016 1622	x	9/13/16 1622
Relinquished	Date/Time	Received	Date/Time
x		x	

TAT --> (STD) Rush (specify)

Appendix J

Site Visit Checklist

EHS-International, Inc.

SITE VISIT CHECKLIST

GENERAL INFORMATION

Date: 10.12.2016 Arrival Time: 1142 Departure Time: 1231
Weather Conditions: SUNNY, CLEAR, 62°F
Inspector (Name, Title): DEE GARDNER
Site Contact (Name, Title): NA (VACANT PARCEL)

The source (Name/Agency/Publication) of all data should be provided with the data.

1.0 PHYSICAL SITE DESCRIPTION

Facility/Project Name: 27- VACANT PARCEL
Address: 2765 HARBOR AVE SW
City, State, Zip: SEATTLE, WA
County: KING

Property Boundaries (Street names, development, woods, lakes, etc.)

North: VACANT, OVERGROWN

South: CONDOMINIUM AT 2775 HARBOR AVE SW; OTHERWISE VACANT AND OVERGROWN

East: HARBOR AVE SW

West: VACANT, OVERGROWN

Methods of Investigation (Walk, drive, perimeter, etc.): MACHETED UP NORTH PROPERTY LINE, MACHETED THROUGH BRAMBLES AROUND WEST END, WALKED EAST END (SIDEWALK) AND ~~EASTERN~~ WESTERN 100+ FEET OF THE SOUTH PROPERTY LINE
Accessed/Did Not Access: WESTERN PORTION OF SOUTH PROP LINE (STEEP, OVERGROWN)

2.0 GENERAL PHYSICAL CONDITIONS

Size of Site (Acres/sqft): 0.46 ACRES
Shape of Site: TRAPEZOID
Number of Parcels: ONE (APN 6911200225)

Land Use

Present Use (Agriculture, residential, commercial, industrial): VACANT, OVERGROWN

Zoned: INDUSTRIAL BUFFER (IB/U 85)
Percentage of Occupancy: ZERO
Tenant Life (Use): NA

Land Cover: DENSE VEGETATION

Number of Buildings: ZERO

SITE VISIT CHECKLIST

Number of Stories: NA
Age of Buildings: NA
Size of Buildings: NA
Materials Building Constructed of: NA

Condition and Cleanliness of Buildings and Surrounding Area (Debris, dumps, equipment clutter): NA

Warnings, Notices and Permits Displayed (Type): NONE NOTED

Evidence of Past Use (Disturbed areas/patched pavement/demolition remains): NONE NOTED

Odors

Description (Gasoline, paint, chemical): NONE NOTED

Location:

Spills

Location: NONE NOTED

Description (Size, composition):

Staining (On walls, ceilings, floors, ground, soil, etc.)

Location: NONE NOTED

Color:

Description (Size, composition):

Vegetation

Ground Cover (Trees, grass, crops, bare): DENSE, OVERGROWN

Discoloration (Description/location/probable cause): NA

Bare Spots (Location/probable cause): WEST END, DUE TO SLOPE INSTABILITY

Stunted Vegetation Growth (Location/description): UNSTABLE GROUND

Increased Vegetation Growth (Location/description): NA

Topography

Relief (Flat, gently rolling, sloping, hilly, karst): EASTERN 50+ FEET IS STREET LEVEL, REMAINDER OF SITE SLOPES STEEPLY UPHILL TOWARD THE WEST

Regional and Local Slope:

Elevation:

Depression/pits/lagoons (Description/location): NONE NOTED

Evidence of Fill (Changed topography, immature vegetation, mining activities-description/location): NONE NOTED

Source of Fill (Source of information): NA

Hydrology

Ponds, Streams, Ditches, etc. (Location, direction, distance): NONE NOTED

Wetlands (Detailed study required?): JUST HORSETAILS

Source of Water (Where water in streams, rivers, ditches is flowing from: NONE NOTED

Discharge Points of Water: NONE NOTED

Site Receives/Surface Water Run-off from. (Direction): WEST

Run-off from Site Flows to (Direction into inlets, street, adjacent land): EAST, HARBOR AVE SW

Wastewater Discharge: NA

Flood Plain: NA

Geology and Hydrogeology (Record Review)

Soil Type. (Clay, sand, loam): SILT
Drainage (Good, fair, poor): POOR
Depth of Bedrock: UNKNOWN, OVER 100'
Groundwater Depth/Flow Direction: EAST

3.0 STORAGE

USTs

Evidence of On-Site/Adjacent Site UST's (Pipes, vents, pump islands, fill caps, patching): NA
REFER TO REPORT FOR LIST OF ADJACENT RESIDENCES THAT WERE HEATED BY HEATING FUEL SYSTEMS
Monitor Systems (Location):
Contents

Tank ID #:
Size:
Age:
Tank Type (Steel, fiberglass, composite):
Records (Tightness, testing, inventory):

ASTs

Location: NA

Contents:

Age/Condition of Tank/Type of Tank/Size:

Evidence of Spills/Leaks/Containment:

4.0 PCBS (TRANSFORMERS, FLORESCENT LIGHT BALLASTS, HYDRAULIC LIFTS)

Type/Number of Equipment: NA

ID#:

Labeled:

Location:

Condition of Units:

Condition of Surroundings:

Owner of Units:

PCB Content:

5.0 EQUIPMENT USED ON SITE

Type of Equipment (Processing, maintenance): NA (VACANT, UNDEVELOPED PARCEL)

Location:

Chemicals Used by Equipment (Process):

Chemicals Used in Cleaning Equipment (Maintenance):

Cleanliness/Upkeep of Equipment:

6.0 UTILITIES (INCLUDE NAME OF PUBLIC UTILITY)

City/Well Water (Age/test results): SERVICES NOT CONNECTED

Sewer Water (Leach field, dry wells, age): MUNICIPAL SERVICES IN HARBOR AVE (SEATTLE PUBLIC UTILITIES)

Septic System (Tiles or leach field/age/records): NA

On-Site Treatment Facility (Lagoons, ponds, age/records): NA

Power (Company Name/Age): SITE NOT CONNECTED, SEATTLE CITY LIGHT SERVICE AREA

Natural Gas (Age): SITE NOT CONNECTED, PUGET SOUND ENERGY SERVICE AREA

7.0 WASTE AND CHEMICAL HANDLING

Size/Numbers/Type of Storage Containers: NA

Location:

Contents:

Condition of Containers (Covered, labeled, corroded):

Disposal Methods (Who/frequency):

Spills/Leaks:

On-Site Chemicals (MSDS) (Get copies):

Purpose of Chemicals (Process, cleaning):

Use of Herbicides or Pesticides:

8.0 ACMs

ACM Inspector: NA

Suspect ACMs Observed:

Condition:

Classification:

Location:

Quantity:

9.0 LEAD/LEAD IN PAINT

Lead in Paint Inspector: NA

Maps Checked:

Agency Personnel, Records, Surveys:

Samples (Number, location, date, method):

Maps Checked:

Agency Sources, etc.:

Maps Checked:

Agency Sources, etc.:

10.0 WETLANDS/SEISMIC/OIL AND GAS/HYDROGEOLOGIC/TRANSMISSION TOWER

Maps, Agency Personnel, Records, Surveys Checked: SDCI MAPS SLOPES > 40% ON-PROPERTY, WETLANDS OFF-PROPERTY TO NORTH, WHERE WEST SIDE OF ROAD EMBANKMENT WAS NEVER FILLED, AND 1,000-FOOT RADIUS AROUND FORMER LANDFILL

Description (Reported/observed):

11.0 ADJACENT LAND USE

Property Use (North): VACANT, UNDEVELOPED, OVERGROWN. TRACKHOE HAS FLATTENED VEGETATION IN MIDDLE OF PARCEL

Property Use (South): CONDOMINIUM AT 2775 HARBOR AVE SW; OTHERWISE VACANT, UNDEVELOPED, OVERGROWN

Property Use (East): ~~VACANT, UNDEVELOPED, OVERGROWN~~ HARBOR AVE SW ALKI TRAIL AND GREENSCAPED EMBANKMENT, CAPPED LANDFILL BEYOND, FENCED AND RESTRICTED

Property Use (West): VACANT, UNDEVELOPED, OVERGROWN

Potential Concerns (USTs, ASTs, spills, operations, age) NA

12.0 PAST USE OF PROPERTY AND SURROUNDING AREA

Topography: SHORELINE OF ELLIOTT BAY ORIGINALLY EXTENDED ONTO EAST END OF SUBJECT PROPERTY, FILLED IN EARLY 1900S.

USTs (For on-site USTs include all information): NA

ASTs (Include all information): NA

Solid/Hazardous Waste: NA

Spills and Leaks: NA

13.0 INTERVIEWS

Property Owner/Tenant (Name):

Adjacent Properties:

Local Regulatory:

14.0 MISCELLANEOUS INFORMATION