Phase I Environmental Site Assessment

Dunn Lumber and SDOT Parcels
3831 4th Avenue NE
Seattle, Washington

for

Dunn Lumber Company

July 3, 2017

GeoEngineers
Earth Science + Technology

Phase I Environmental Site Assessment

Dunn Lumber and SDOT Parcels
3831 4th Avenue NE
Seattle, Washington

for
Dunn Lumber Company

July 3, 2017

GeoEngineers

8410 154th Avenue NE
Redmond, Washington
425.861.6000

Phase I Environmental Site Assessment
Dunn Lumber Parcels and SDOT Parcel
3831 4th Avenue NE
Seattle, Washington

File No. 12570-002-00

July 3, 2017

Prepared for:

Dunn Lumber Company
c/o Roy Street Group LLC
24 Roy Street, Suite 410
Seattle, Washington 98109

Attention: Roy Mann and Marianne Stover

Prepared by:

GeoEngineers, Inc.
8410 154th Avenue NE
Redmond, Washington 98052
425.861.6000

Jessica A. Robertson, LG
Project Manager

Dana Carlisle, PE
Principal

CTB:JAR:DLC:lw

Disclaimer: Any electronic form, facsimile or hard copy of the original document (email, text, table, and/or figure), if provided, and any attachments are only a copy of the original document. The original document is stored by GeoEngineers, Inc. and will serve as the official document of record.

GeoEngineers

Table of Contents

ACRONYMS AND ABBREVIATIONS iii

EXECUTIVE SUMMARY ES-1

1.0 INTRODUCTION 1

1.1. Phase I Scope of Services 2
1.2. Special Considerations 3

2.0 USER-PROVIDED INFORMATION 3

2.1. Environmental Liens or Property Use Restrictions 3
2.2. Summary of Previous Reports 4

3.0 RECORDS REVIEW 4

3.1. Location and Setting 4
3.2. Environmental Database Search 5
3.2.1. Database and Regulatory Findings for the Subject Property 5
3.2.2. Screening Criteria for other Listed Facilities 5
3.2.3. Database and Regulatory File Findings 6
3.3. Regulatory Agency File and Records Review 8
3.3.1. Review of State Regulatory Agency Files 8
3.3.2. Review of Local Regulatory Agency Files 9
3.3.3. Areawide Contamination 9
3.4. Historical Resources 9
3.4.1. Historical Property Ownership and Use Summary 11
3.4.2. Adjacent Properties 13

4.0 SITE RECONNAISSANCE 13

4.1. Subject Property Observations 13
4.2. Adjacent Property and Vicinity Observations 16

5.0 INTERVIEWS 16

5.1. Interview with the Key Site Manager/Owner 17
5.2. Interview with Occupant 17
5.3. Interviews with Local Government Officials 18

6.0 EVALUATION 18

6.1. Findings and Opinion 18
6.2. Data Gaps 19
6.3. Conclusions 19

7.0 LIMITATIONS AND GUIDELINES FOR USE 22

7.1. Standard Limitations 22
7.2. Special Limitations 22

8.0 REFERENCES 24

9.0 STATEMENT AND SIGNATURES OF ENVIRONMENTAL PROFESSIONAL 25

9.1. Qualifications of Environmental Professional 25

LIST OF FIGURES

Figure 1. Vicinity Map
Figure 2. Site Plan
Figure 3. Boring Location Site Plan
Figure 4. Site Photographs

APPENDICES

Appendix A. User Provided Information and User Questionnaire
Appendix B. Environmental Data Resources (EDR) Report
Appendix C. Selected Historical Research Documents
Appendix D. Regulatory Agency Documents
Appendix E. Environmental Professional Resumes

ACRONYMS AND ABBREVIATIONS

AAI – All Appropriate Inquiries

AESI – Associated Earth Sciences Inc.

ALLSITES – Washington State Department of Ecology Facility/Site Identification System Listing

AST – above-ground storage tank

ASTM – ASTM International

BFPP - bona fide prospective purchaser

BMP – best management practices

CDL – Clandestine Drug Lab

CERCLA – Comprehensive Environmental Response, Compensation and Liability Act

CERCLIS – Comprehensive Environmental Response, Compensation and Liability Information System

CSCSL – Confirmed and Suspected Contaminated Sites List

Ecology – Washington State Department of Ecology

EDR – Environmental Data Resources, Inc.

EPA – U.S. Environmental Protection Agency

ERTS – Environmental Response Tracking System

ESA – Environmental Site Assessment

FINDS – Federal Records Facility Index System/Facility Registry System

GeoEngineers – GeoEngineers, Inc.

HMIRS – Hazardous Materials Information Reporting System

HSL – Hazardous Sites List

ICIS – Integrated Compliance Information System

ICR – Independent Cleanup Report

LG – Licensed Geologist

LUST – leaking underground storage tank

msl – mean sea level

MTCA – Model Toxics Control Act

NFA – No Further Action

NPDES – National Pollutant Discharge Elimination System

NPL – National Priorities List/Superfund List

PAHs – polycyclic aromatic hydrocarbons

PCBs – polychlorinated biphenyls

PE – Professional Engineer

RCRA – Resource Conservation and Recovery Act

REC – Recognized Environmental Condition

SEPA – State Environmental Policy Act

USGS – United States Geological Survey

UST – underground storage tank

VCP – Voluntary Cleanup Program

EXECUTIVE SUMMARY

This report summarizes the results of the All Appropriate Inquiries (AAI) Phase I Environmental Site Assessment (ESA) of the Dunn Lumber Property between 4th Avenue NE and Latona Avenue NE and Northeast Northlake Way and the Burke Gilman Trail in Seattle, Washington (subject property); this Phase I ESA includes the contiguous SDOT parcel on the northeast corner of the block. The subject property covers eight contiguous King County parcels (parcel numbers 420690-0290, 420690-0295, 420690-0310, 420690-0315, 420690-0370, 420690-0380, 420690-0385, and 42069-0390). Any exceptions to, or deletions from, this practice are described in Section 1.2 of this report. This assessment has revealed no evidence of recognized environmental conditions (RECs) in connection with the subject property with the exception of the following:

Location (see Figure 2) and Historic Use	REC	Opinion Regarding Relative Risk of Contaminants of Regulatory Significance	Comments and Options to Resolve
Parcel B, 3822 4th Avenue NE Auto Rebuild (1960s), Queen Anne Painting (Hazardous Waste Generator/RCRA)	Unknown storage, handling and waste disposal practices associated with likely past use of hazardous substances or petroleum at former auto rebuild. Potential waste oil or waste solvent tank based on site history. Potential for leaks, spills or releases of hazardous substances and wastes associated with painting business (drum storage is considered a REC based on material threat of a release).	Auto rebuild poses a moderate risk based on years of operation and type of business; typical auto rebuild operations of that era often did not utilize proper storage and waste handling practices. Low concern associated with painting-related storage and waste generation.	Uncertainties regarding subsurface conditions can be assessed by environmental explorations (borings), sampling and testing of soil and/or groundwater. Conditions may also be evaluated through soil sampling prior to/during future earthwork activities, following demolition of the building.
Parcel C, 3818 Latona Avenue NE Former Residence	Documented former oil heat	Low, given that residence was removed.	If heating oil UST remains, geophysics can be used to evaluate potential presence/absence and location.

Location (see Figure 2) and Historic Use	REC	Opinion Regarding Relative Risk of Contaminants of Regulatory Significance	Comments and Options to Resolve
Parcel D, 3816 Latona Avenue NE Mayer and Associates Furniture Manufacture (1980s to 2000s)	Potential for leaks, spills or releases of hazardous substances and wastes associated with a cabinet manufacturing business; Seattle Fire permits identified past improper flammable liquid storage at the business.	Low to moderate, based on years of operation and type of business.	Uncertainties regarding subsurface conditions can be assessed by environmental explorations (borings), sampling and testing of soil and/or groundwater. Conditions may also be evaluated through soil sampling prior to/during future earthwork activities, following demolition of the building.
Parcel G, 3815 4th Avenue NE Cabinet Shop (1950s), Tin Smith (1960s)	Heating oil UST; potential for past leaks, spills or releases. Suspect UST vent and fill pipes observed during recent site visit and evidence of geophysical anomaly beneath building may indicate UST location.	Moderate, based on age.	• UST is unused and was likely for heating oil. • UST is not registered and is presumed an unregulated UST. • UST size, location and orientation have not been verified. • Remove UST in accordance with applicable state and local regulations and evaluate surrounding soil conditions for evidence of a release.
	Unknown storage, handling and waste disposal practices associated with likely past use of hazardous substances at former cabinet shop and tin smith. Potential for past leaks, spills or releases.	Low to moderate based on years of operation and type of businesses. Quantities of hazardous substances used may have been relatively small; however, years of operation increase the risk of improper handling or disposal in the past.	Uncertainties regarding subsurface conditions can be assessed by environmental explorations (borings), sampling and testing of soil and/or groundwater. Conditions may also be evaluated through soil sampling prior to/during future earthwork activities, following demolition of the building.

Location (see Figure 2) and Historic Use	REC	Opinion Regarding Relative Risk of Contaminants of Regulatory Significance	Comments and Options to Resolve
Parcel H, 3831 4th Avenue NE SDOT Parcel; Stone Works (1930s), Rubber May & Patch Co. (1940s), Furniture Manufacture (1960s), Towing (1990s/2000) and Fill/Construction Debris Stockpiles	Unknown storage, handling and waste disposal practices associated with likely past use of hazardous substances at former stone works, Rubber May & Patch Co., furniture manufacturing, and tow yard. Potential for past leaks, spills or releases.	Low to moderate based on years of operation and type of businesses. Quantities of hazardous substances used may have been relatively small; however, years of operation increase the risk of improper handling or disposal in the past.	Uncertainties regarding subsurface conditions can be assessed by environmental explorations (borings), sampling and testing of soil and/or groundwater.
	Possible past storage of contaminated fill or construction debris.	Low to moderate risk for impacts or cross-contamination of ground surface from potentially contaminated fill stockpiles and/or runoff.	Uncertainties regarding surface/near surface soil conditions can be assessed through sampling of near surface soil.
Parcel H, 3823 4th Avenue NE SDOT Parcel; Former Residence	Documented former oil heat.	Low, given that residence was removed.	If heating oil UST remains, geophysics can be used to evaluate potential presence/absence and location.

In November 2016, GeoEngineers evaluated subsurface conditions at the site by obtaining environmental soil samples from five hollow-stem auger borings installed at locations selected for the geotechnical engineering study (reported separately). The borings extended to depths between approximately 20.5 and 40.5 feet below existing site grades. The samples were analyzed for gasoline-, diesel- and lube oil-range petroleum hydrocarbons, PCBs, metals, VOCs and PAHs; analytes either were not detected or the detected concentrations were less than the corresponding Model Toxics Control Act (MTCA) Method A Cleanup Levels for Unrestricted Land Use.

This Executive Summary should be used only in the context of the full report for which it is intended.

1.0 INTRODUCTION

This report presents the Phase I Environmental Site Assessment (ESA) for the Dunn Lumber Property between 4th Avenue NE and Latona Avenue NE and Northeast Northlake Way and the Burke Gilman Trail in Seattle, Washington (subject property); this Phase I ESA includes the contiguous SDOT parcel on the northeast corner of the block. The property covers 1.44 acres and includes 8 contiguous King County parcels, as identified below:

Parcel ID (See Figure 2)	Parcel Number	Address	Parcel Size (Acres)	Current Development (Year Constructed)
A	420690-0295	3826 Latona Avenue NE	0.11	Parking Lot
B	420690-0390	3822 Latona Avenue NE	0.11	Warehouse (1955) now used by Queen Anne Painting
C	420690-0385	3818 Latona Avenue NE	0.06	Parking Lot
D	420690-0380	3816 Latona Avenue NE	0.06	Storage Warehouse (1920), now connected to and used as garage for building on Parcel G
E	420690-0370	3814 Latona Avenue NE	0.11	Vacant
F	420690-0315	3800 Latona Avenue NE	0.55	Dunn Lumber Storage Warehouse (1965)
G	420690-0310	3815 4th Avenue NE	0.09	Commercial Building (1937) now used as artist's studio
H	420690-0290	3819, 3823, and 3831 4th Avenue NE	0.35	City of Seattle Department of Transportation (SDOT) Storage Yard

Parcels A through G are currently owned by Dunn Lumber Company Inc. Parcel H is currently owned by Seattle City Department of Transportation (SDOT). The subject property is shown relative to other surrounding physical features on the Vicinity Map, Figure 1. The layout of the subject property and surrounding properties are shown on the Site Plan, Figure 2.

Our study was completed at the request of Dunn Lumber Company c/o Roy Street Group, LLC. We understand the Phase I ESA will be used as part of your evaluation of potential environmental liabilities associated with ownership and potential redevelopment of the subject property. This report has been prepared for the exclusive use of Dunn Lumber Company. Because this environmental report is not intended for use by others, no one else should rely on this report.

1.1. Phase I Scope of Services

The purpose of this Phase I ESA is to identify recognized environmental conditions[1] (RECs) in connection with the subject property. Our scope of services is in general accordance with ASTM International (ASTM) Standard Practice E 1527-13 for Phase I ESAs and the U.S. Environmental Protection Agency's (EPA's) Federal Regulation 40 CFR Part 312 "Standards and Practices for All Appropriate Inquiries (AAI)," which are intended to permit a user to satisfy one of the requirements to qualify for the innocent landowner, contiguous property owner or bona fide prospective purchaser (BFPP) limitations on liability under the Comprehensive Environmental Response, Compensation and Liability Act (CERCLA). The ASTM standard outlines the practice that constitutes "all appropriate inquiry into the previous ownership and uses of the property consistent with good commercial or customary practice" as defined by 42 U.S.C. §9601. Our services, described below, were completed in general accordance with our Contract Amendment No. 1 dated November 9, 2016. These services were completed by, or under the direction of, an environmental professional as described in 40 CFR Part 312.

Our specific scope of services for this Phase I ESA was as follows:

1. Review readily available geotechnical reports, environmental reports and/or other relevant documents pertaining to environmental conditions at the subject property.
2. Review the results of a federal, state, local and tribal environmental database search provided by an outside environmental data service for listings of properties with known or suspected environmental concerns on or near the subject property within the search distances specified by ASTM. Our database and file review search also included a review of EPA and Washington State Department of Ecology (Ecology) websites for readily available information (publications and reports) concerning areawide soil and groundwater contamination on or adjacent to the subject property.
3. Review regulatory agency files regarding listed properties of potential environmental concern relative to the subject property.
4. Identify a key site manager with specific knowledge of past and present property use and request that the key site manager meet a GeoEngineers' representative on site for an interview during the visual site reconnaissance and/or an interview by telephone if he or she is not available during the site reconnaissance.
5. Interview current owners or occupants of neighboring properties as necessary to gather information or fill property use data gaps regarding the subject property.
6. Interview past owners and occupants of the subject property as necessary to gather information or fill property use data gaps regarding property use history.
7. Interview a representative of the local fire department, health department and/or Ecology as necessary to gather information or fill data gaps regarding the history of the subject property and surrounding properties relative to the likely presence of hazardous substances.

---

[1] Recognized environmental conditions are defined in ASTM E 1527-13 as "the presence or likely presence of any hazardous substances or petroleum products in, on, or at a property; (1) due to release to the environment; (2) under conditions indicative of a release to the environment; or (3) under conditions that pose a material threat of a future release to the environment. *De minimis* conditions are not recognized environmental conditions."

8. Review historical aerial photographs, fire insurance maps, building department records, city directories, chain-of-title reports, and land use and tax assessor records, as available and appropriate, to identify past development history on and adjacent to the subject property relative to the possible use, generation, storage, release or disposal of hazardous substances. We attempted to identify uses of the subject property from the present back to the time that records show no apparent structures on the subject property, back to the time that the property was first used for residential, agricultural, commercial, industrial or governmental purposes, or back to 1940, whichever is earliest.
9. Review current United States Geological Survey (USGS) topographic maps to identify the physiographic setting of the subject property and provide a statement on the local geologic, soil and groundwater conditions based on our general experience and sources such as geologic maps and soil surveys.
10. Conduct a visual reconnaissance of the subject property and adjacent properties to identify visible evidence of RECs.
11. Identify the source(s) of potable water for the subject property and current heating and sewage disposal system(s) used at the subject property, if any, and their age if readily ascertainable.
12. Identify data gaps relative to the Phase I ESA study findings.
13. Provide a written summary of the Phase I ESA results and identified RECs along with our opinion and recommendations regarding the potential for contamination by hazardous substances at the subject property and any significant data gaps identified.

1.2. Special Considerations

Our scope of services did not include an environmental compliance audit or an evaluation for the presence of lead-based paint, toxic mold, polychlorinated biphenyls (PCBs) in light ballasts, radon, lead in drinking water, asbestos-containing building materials, urea-formaldehyde insulation in on-site structures or debris or other potentially hazardous building materials. Soil, groundwater, vapor, indoor air or surface water sampling was not part of our Phase I ESA services.

We were not provided access inside the fence on Parcel H (SDOT parcel). This scope exception is considered a significant data gap because we were limited in the ability to visually identify potential RECs on the property.

2.0 USER-PROVIDED INFORMATION

We received responses to a user questionnaire, a copy of which is provided in Appendix A. According to the responses from the user-provided information (title records, environmental liens or activity and use limitations; specialized knowledge; commonly known or reasonably ascertainable information; valuation reduction for environmental issues; owner, property manager, and occupant information; reason for performing the Phase I ESA), the user did not provide any specific findings that would suggest a REC or potential REC relative to the subject property.

2.1. Environmental Liens or Property Use Restrictions

During the course of our research, we did not find that environmental liens had been filed against the subject property. We did not review a title report for the property.

2.2. Summary of Previous Reports

Previous environmental site assessments by others for the subject property were not located during our research. GeoEngineers completed a geotechnical study for the subject property in December 2016 (under separate cover).

In November 2016, GeoEngineers evaluated subsurface conditions at the site by obtaining environmental soil samples from five hollow-stem auger borings (GEI-1 through GEI-5, Figure 3). The results of the sampling are presented in GeoEngineers "Limited Environmental Soil Characterization Summary" dated June 30, 2017.

The borings were installed at locations selected for the geotechnical engineering study. Soil samples collected from the borings were submitted to Fremont Analytical in Seattle, Washington for chemical analysis of gasoline-, diesel- and lube oil-range petroleum hydrocarbons, PCBs, metals, VOCs and PAHs. Soil encountered beneath the asphalt or gravel base in the borings primarily consisted of 4.5 to 7 feet of silty sand fill soil over consolidated native silty sand with gravel. Groundwater was encountered in the borings at depths ranging from approximately 18 to 23.5 feet bgs.

Gasoline-, diesel- and lube oil-range petroleum hydrocarbons, PCBs, metals, VOCs and PAHs either were not detected or the detected concentrations were less than the corresponding Model Toxics Control Act (MTCA) Method A Cleanup Levels for Unrestricted Land Use.

3.0 RECORDS REVIEW

3.1. Location and Setting

General information, property use(s) and environmental setting of the subject property area are summarized in Table I below. The location is shown relative to surrounding physical features in Figure 1. The current layout of the subject property and surrounding property uses are shown in Figure 2. Photographs of the subject property are shown in Figure 4.

TABLE I. SUBJECT PROPERTY INFORMATION

Topographic Map	USGS, 7.5 minute Seattle North, Washington topographic quadrangle map dated 2014.
Quarter, Section, Township and Range	SW quarter of Section 17, Township 25, Range45, Willamette Meridian.
Address	See Section 1.0.
General Location	The subject property is the city block bound by Latona Avenue NE on the west, 4th Avenue NE on the east, NE Northlake Way on the south, and Burke-Gilman Trail on the north in the Wallingford neighborhood of Seattle, Washington.
Tax Parcel Number	See Section 1.0
Approximate Area	See Section 1.0
Existing Use(s)	Various, see Section 1.0 and Figure 2
Geologic Setting	Puget Lowland; Lake Union Shoreline

Nearest Surface Water Bodies	Lake Union is located approximately 150 feet south of the subject property.
Approximate Surface Elevation	The subject property ground surface slopes downhill to the south or southeast; the ground surface elevation near the north property boundary at the Burke-Gilman Trail is approximately 55 feet above mean sea level (msl; per King County iMAP), and the south property boundary near NE Northlake Way is at approximately 30 feet msl.
Soil and Geologic Conditions	Up to 7 feet of fill over sand deposits, underlain by glacially consolidated soils, based on the recent geotechnical study of the site.
Depth to Groundwater	Groundwater is approximately 10 feet below ground surface, based on the recent geotechnical study of the site.
Inferred Direction of Shallow Groundwater Flow	Generally to the south/southeast, based on surface topography and the location of Lake Union.

Our knowledge of the general physiographic setting, geology and groundwater occurrence in the vicinity of the subject property is based on our review of the maps and reports listed, and our general experience in the area.

3.2. Environmental Database Search

GeoEngineers reviewed the results of a November 21, 2016 search of pertinent environmental regulatory lists and databases for current or previous facilities listed at addresses located within ASTM-specified distances from the subject property. The information reviewed was provided by a subcontracted regulatory list search service, Environmental Data Resources, Inc. (EDR). The EDR report is presented in Appendix B. The report includes details regarding the listed facilities identified and maps showing the approximate locations of the listed facilities relative to the subject property.

GeoEngineers reviewed the search results for listings pertaining to the subject property. Adjacent and nearby listings within the ASTM-specified distances from the subject property were evaluated for potential impact to the subject property. Sites included in EDR's "orphans list" (database entries that could not be mapped by EDR because of insufficient addresses) were checked for facilities possibly located within ASTM-specified distances from the subject property.

3.2.1. Database and Regulatory Findings for the Subject Property

The subject property address 3822 Latona Avenue NE is identified on Ecology's RCRA-SQG database as "Queen Anne Painting Inc." See Table II below for additional information.

3.2.2. Screening Criteria for other Listed Facilities

We screened the listed facilities within the ASTM search distances relative to the following criteria:

1. Adjacent Sites
    a. If adjacent sites were listed, they were retained for additional review. Any adjacent properties identified on EDR's proprietary databases of historic dry cleaner or automotive service station sites but not on regulatory databases are discussed in Section 3.4.

2. Non-Adjacent Sites

   a. Any non-adjacent sites included in the EDR report only by virtue of being listed in the RCRA, AST, UST, HMIRS, FINDS, ALLSITES, ICIS and/or NPDES databases (see list of acronyms on page iii) were not further reviewed because these databases are not indicative of known or suspected releases at a site. Sites listed in these databases only are considered low risk of contaminant migration and not potential RECs.

   b. Due to the relatively large number of listed sites within the ASTM-defined search radii, and based on our knowledge of soil and groundwater conditions at the subject property, a screening radius of approximately 800 feet was used to identify listed non-adjacent sites potentially warranting further review. Specifically, sites within approximately 800 feet of the subject property **and** upgradient or cross-gradient that were listed in the Federal, State or Tribal Equivalent databases of CERCLIS, NPL, Hazardous Sites List (HSL), Confirmed and Suspected Contaminated Sites List (CSCSL), CSCSL No Further Action (CSCSL NFA), Voluntary Cleanup Program (VCP), Independent Cleanup Report (ICR), Solid Waste Landfill, Leaking UST (LUST), Clandestine Drug Lab (CDL), or Institutional Control Registries were further reviewed because these databases indicate a reported known or suspected release at a site. We requested Ecology files for listed sites on these databases.

   c. Sites that were not confirmed or suspected contaminated sites, not leaking UST sites or located outside an 800-foot radius from the subject property were generally considered low risk of contaminant migration and not potential RECs to the subject property.

3.2.3. Database and Regulatory File Findings

The following database-listed site(s) (Table II) met the screening criteria described above. We requested Ecology files for these sites (Section 3.3).

TABLE II. LISTED FACILITIES OF POTENTIAL CONCERN FOR CONTAMINANT MIGRATION

Listed Business	Listed Address	Distance from Site and Location	Type of Database and Database Information	Environmental Professional Opinion Based on Database Information
Queen Anne Painting Inc.	3822 Latona Avenue NE	Subject Property (Parcel B)	RCRA-CESQG: Facility is listed on RCRA database for years 2001 to 2012. Waste generated at Queen Anne Painting has included used paint thinner and paint waste solvents, and a variety of nonhalogenated solvents including benzene, xylene, and methyl ethyl ketone, Written informal violations regarding preparedness and prevention and container management were identified for this business in 2010.	See Section 3.3.1.

Listed Business	Listed Address	Distance from Site and Location	Type of Database and Database Information	Environmental Professional Opinion Based on Database Information
Dunn Lumber Co.	3801 Latona Avenue NE	Approximately 90 feet west across Latona Avenue NE (crossgradient)	RCRA-NonGen: Site is identified as a "large quantity generator" on the RCRA database for the year 1990 and is listed as a non-generator for subsequent years through 1996. No specific information about the nature of waste is identified in the EDR report. No violations were found.	Based on distance to the west and lack of reported releases, this listing is considered a low potential for migratory contamination to the subject property and is therefore not considered a REC to the subject property.
Three Set Cycle	215 NE 40th	Approximately 190 feet northwest across NE Pacific Street (upgradient)	UST, ICR, CSCSL NFA: Three USTs were removed in 1990. Ecology received cleanup reports and issued a "no further action" determination in 2012.	See Section 3.3.1.
Quality Repair	3801 2nd Avenue NE	Approximately 350 feet west (crossgradient)	UST, LUST: One UST of unspecified size was removed in 2000. The site status is identified as "cleanup started."	Based on crossgradient location and distance, this site is not considered to present a potential for migratory contamination to the subject property.
Seattle City ROW	NE Pacific Street and 2nd Avenue NE	Approximately 350 feet west (crossgradient)	UST, LUST, CSCSL: One UST less than 10,000-gallon capacity was removed in 2011. Diesel is confirmed in site soil. The site status is identified as "awaiting cleanup."	See Section 3.3.1.

3.3. Regulatory Agency File and Records Review

3.3.1. Review of State Regulatory Agency Files

Ecology files for the subject property (Queen Anne Painting), Three Set Cycle and the Seattle City ROW in Table II above were requested and reviewed in December 2016 or March 2017. Copies of Ecology file documents for the subject property are included in Appendix D.

Queen Anne Painting, 3822 Latona Avenue NE (Subject Property, Parcel B)

Ecology files for the Queen Anne Painting facility on Parcel B include numerous documents related to hazardous waste tracking and inspections dated 2001 to 2011 (Appendix D). According to a 2011 Pollution Prevention Plan (PPP), Queen Anne Painting was a provider of interior and exterior residential painting services throughout the Puget Sound Region, and their historical practice for handling used solvents and sludges was to transport these waste materials off-site for recycling. Secondary containment was used for on-site storage; spill prevention methods reported to be used at the facility included locking barrel funnels. Pollution prevention measures reported to be used included water borne primers and paints when possible, disposal of wastewater and water-based paint waste in the sanitary sewer, and recycling of solid waste. Hazardous materials used on-site and identified in the PPP include latex paint waste, mineral spirits, and paint thinners containing benzene, ethylbenzene, xylenes, methyl ethyl ketone, and 1,2,4-trimethylbenzene.

In January 2010, Ecology completed a Dangerous Waste Compliance inspection at Queen Anne Painting. Ecology observed the following violations and concerns:

- Drums of hazardous waste in the accumulation area without proper risk and accumulation date labeling
- Piles of tarps and drop cloths blocking access to the hazardous waste drums
- Lack of a process for tracking the use and settling out process for used solvents
- Used shop rags contaminated with hazardous substances that may need to be managed as dangerous waste
- Lead-based paint chips from residences disposed of as “business” hazardous waste

Queen Anne Painting subsequently addressed and corrected items of non-compliance, as discussed in an Ecology follow-up letter dated April 14, 2010; however, the documented items of non-compliance indicate historical suspect hazardous materials and handling practices at the business, resulting in a REC for the subject property. Ecology files do not include any information confirming presence of ASTs, USTs, or known releases or disposal at the facility.

Three Set Cycle, 215 NE 40th Street NE (Approximately 190 feet northeast; upgradient)

Three Set Cycle was a former gas station and motorcycle repair facility northeast of the subject property across NE Pacific Street (see Figure 2). Three USTs were formerly located at the site. In March 1990, a subsurface investigation was conducted at the site that included five borings in the vicinity of the USTs. Composite soil samples form the borings did not contain detectable concentrations of petroleum hydrocarbons or benzene, ethylbenzene, toluene and xylenes (BETX), with exception of petroleum hydrocarbons detected in one sample (1,154 parts per million [ppm]), this concentration is greater than the then-applicable Ecology cleanup level of 200 ppm. The USTs and associated contaminated soils were reportedly removed during building demolition activities, prior to the 1999 construction of the existing

apartment building on the site. Ecology issued "No Further Action" determination for the site in May 2012. Based on distance and cleanup status, the Three Set Cycle site is not considered a REC to the subject property.

Seattle City ROW, NE Pacific Street and 2nd Avenue NE (Approximately 350 feet west; crossgradient)

According to information in Ecology files, an 8,000-gallon diesel UST was identified during construction activities in 2006. The UST was located in the Burke-Gilman Trail right-of way north of 3801 2nd Avenue NE. The UST was closed-in-place in 2007, however, stained soil surrounding the UST contained concentrations of diesel up to 2,500 mg/kg. The MTCA Method A cleanup level for diesel is 2,000 mg/kg. Impacted soil was left in place. Based on the site location and nature of contamination (over 300 feet away in a cross-gradient location relative to the subject property, and contamination limited to soil), the Seattle City ROW site is not considered a REC to the subject property.

3.3.2. Review of Local Regulatory Agency Files

We requested pertinent information from the City of Seattle Fire Marshal's Office for the subject property. The City of Seattle provided fire marshal records for the subject property on December 6, 2016. Copies of Fire Marshal documents for the subject property are included in Appendix D.

Seattle Fire Documents for 3822 Latona Avenue NE (Queen Anne Painting, Parcel B) include a 1979 permit for flammable liquid storage and spray painting, a 2000 permit for acetylene storage for cutting and welding purposes, and a 2007 permits for storage of flammable and combustible liquids and corrosives, as well as a tracking sheet regarding a 2006 incident when a vehicle parked at the curb outside the building was observed to be leaking gasoline. The vehicle was reportedly towed to a service station. This incident is considered a '*di minimis*' condition in our opinion.

Seattle Fire Documents for 3816 Latona Avenue NE (historical furniture manufacturer, Parcel D) include 1986 and 1989 violations for improper storage of flammable liquids at the property by "Mark Mayer." According to the 1986 document, the Fire Department stated that "liquids must be stored in an approved flammable liquid storage cabinet. The cabinet presently being used is not acceptable." No additional details regarding the specific nature of the improper storage are provided. According to notations on the documents, the violations were promptly remedied.

City of Seattle Fire Marshal does not have any records for other subject property parcels.

3.3.3. Areawide Contamination

We conducted a search of Ecology and EPA websites for readily available information (publications and reports) that may concern areawide soil and groundwater contamination on or adjacent to the subject property. Areawide contamination reports pertaining specifically to the subject property vicinity were not identified.

3.4. Historical Resources

Our understanding of the history of the subject property is based on a review of the information from the historical resources listed in Table III. Selected historical research documents are included in Appendix C.

TABLE III. HISTORICAL RESOURCES REVIEWED

Description	Provider or Interviewee	Dates of Coverage or Dates of Knowledge of the Property	Date Reviewed or Contacted	Note Here if No Coverage
Historical Aerial Photographs[1]	USGS photographs provided by EDR	1936, 1943, 1956, 1965, 1969, 1977, 1980, 1985, 1990, 2006, 2009, and 2011	November 21, 2016	--
Historical Fire Insurance Maps	EDR search of Sanborn maps	1893, 1905, 1919, 1950, and 1968	November 21, 2016	--
Historical Topographic Maps[1]	EDR search of USGS topographic maps	1894, 1895, 1897, 1908, 1909, 1949, 1968, 1983, and 2014	November 21, 2016	--
City Directory Search	EDR	Approximate 5-year intervals, 1920s to 2013 for all addresses on the subject property	November 21, 2016	--
Archived Assessor Property Record Cards (PRCs)	Puget Sound Regional Archives	Approximately 1930s to recent	December 20, 2016	--
Current County Assessor Records	King County iMAP	Recent	November 21, 2016	--
Seattle Side Sewer Cards	City of Seattle	Approximately 1930s to recent	March 28, 2017	--
Building Permits	EDR	1980s to recent	November 21, 2016	--
Building Permits	City of Seattle	1990s to recent	March 28, 2017	--
Building Plans and Permits	Seattle Department of Construction (SDC) Microfiche Records	1960s to recent	April 3, 2017	--

Note:

[1] The scale of the maps/photographs reviewed allowed for an interpretation of general property development/configuration, such as identifying most structures, roadways and clearings. However, the scale of the maps/photographs did not allow for identification of specific property features, such as fuel pumps, wells or chemical storage areas on the subject property, if any.

3.4.1. Historical Property Ownership and Use Summary

Based on our review of historical information, the subject property was developed for residential purposes by the early 1900s (first developed use); the 1905 Sanborn map shows residential buildings on parcels E, F, G, and H. No buildings are shown on parcels A, B, C, and D in the 1905 Sanborn map. Subsequent property development for each parcel is described below.

Parcel A

Parcel A appears as a portion of a lumber yard in the 1919 and 1950 Sanborn maps. In the 1965 and 1969 Sanborn map, a structure (likely a carport or storage shed) is visible on the east side of the parcel, adjacent to the west end of a furniture manufacture building on what is now Parcel H. The structure was demolished in the 1970s; no information regarding this structure was included in the available resources. Parcel A appears as parking for the south-adjacent building on Parcel B in aerial photographs dated 1980 through recent.

Dunn Lumber purchased Parcel A from City of Seattle in 1990. A site plan on file with SDC indicates that Dunn Lumber constructed the existing parking lot on Parcel A in 1990. Previous ownership information was not included in the available historical resources.

Parcel B

Parcel B appears as a portion of a lumber yard with Parcel A in the 1919 and 1950 Sanborn maps. The existing building was constructed in 1955; it is assumed the original portion of the existing building was used for auto repair in the 1960s. Archived PRCs indicate the building originally used a natural gas heat system. A garage or shop building was moved to the parcel in 1963, and a building addition was completed in 1985. City directories identify the following occupants at the Parcel B building (3822 Latona Avenue NE): Fred's Auto Painting & Rebuild Me (1966), Vacant (1970 through 1980), Martin Tackle fishing tackle manufacture (1986 through 1990), Measurement Technology NW (1996), and Queen Anne Painting (mid-2000s through present).

Dunn Lumber purchased Parcel B from Karen Lee Bishop in 2009. Karen Lee Bishop owned the parcel since at least 1990; previous ownership information was not included in the available historical resources.

Parcel C

Parcel C appears undeveloped in the 1919 Sanborn map. According to archived PRCs, a small house was built on this parcel in 1945 (see Figure 2 for approximate former building footprint). The house used an oil-burning heat system. No information is available regarding the location of the heating oil tank associated with this structure, or whether heating oil was stored in an AST or a UST. City directories indicate that the Parcel C address (3818 Latona Avenue NE) was residential from at least 1966 through 1990. The house was demolished in 2007.

Dunn Lumber purchased Parcel B from Judson Arthur Hedges in 2005. Members of the Hedges family owned the parcel since at least 1991; previous ownership information was not included in the available historical resources.

Parcel D

The existing warehouse building on Parcel D (3816 Latona Avenue NE) is identified as a lumber shed in the 1950 and 1968 Sanborn maps. Archived PRCs indicate this building was originally built in the 1920s and was unheated. City directories indicate that this building was used by Mayer and Associates Furniture Manufacturer from at least 1986 through 2008. According to Dunn Lumber, this business was a cabinet shop.

Dunn Lumber purchased Parcel B from Karen Lee Bishop in 2009. Karen Lee Bishop owned the parcel since at least 1990; previous ownership information was not included in the available historical resources.

Parcel E

Archived PRCs identify that an apartment building was built at 3814 Latona Avenue NE in 1892. This building appears on Sanborn maps dated 1905 through 1968. The apartment was originally heated by stove. The building appears in city directories as "Thirty Eight Fourteen Apartments" from 1966 through 2005. We presume this building ultimately used natural gas heat, based on the extended years in use. The apartment building was demolished in 2006.

Dunn Lumber purchased Parcel E from Tudor Properties in 2005. Tudor properties owned the parcel since at least the 1990s; previous ownership information was not included in the available historical resources.

Parcel F

Parcel F comprises approximately the southern half of the city block and appears undeveloped on the 1919 through 1950 Sanborn maps and aerial photographs. Archived PRCs indicate that the existing warehouse building (3800 Latona Avenue NE) was built in 1962 as an unheated lumber warehouse for Dunn Lumber. The east half of the parcel appears to be used for lumber storage in all aerial photographs dated 1960s to recent.

Dunn Lumber has owned Parcel F since at least the 1960s.

Parcel G

The existing building on Parcel G (3815 4th Avenue NE) was built in 1937. According to archived PRCs, the building used an oil burning heating system. Per Sanborn maps and city directories, occupants of this building have included: cabinet shop (1950), tin smith (1968), and Stone Press Editions (1996). Currently, the building is used as an artist's studio and no longer uses oil heat.

Dunn Lumber purchased Parcel G from Karen Lee Bishop in 2009. Karen Lee Bishop owned the parcel since at least 1990; previous ownership information was not included in the available historical resources.

Parcel H

Parcel H appears developed with two houses (3819 and 3823 4th Avenue NE) in the 1919 Sanborn map. Archived PRCs indicate that these two houses were built in 1902, and that at least one of the houses (3823) used an oil-burning heat system. The type of heat for the other house (3919) is not known.

In 1931, a wood-frame warehouse building, originally a stone works business, was built at the north end of the parcel (3827 and 3831 4th Avenue NE). The building originally used stove heat. City directories indicate the following occupants of this building: Rubber May & Patch Co (1940), lumber, sash and door warehouse (1950), Ray's Frame Shop (1960 through 1966), and furniture manufacture (1968).

Parcel H buildings were demolished in the 1970s. Parcel H has been used for storage by City of Seattle and others since that time. The 1980 to 2005 aerial photographs show a large quantity of stored materials and/or vehicles on Parcel H; city directories identify ET Towing Inc. at the 3831 4th Avenue NE address from 1996 through 2005. Since the late 2000s, Parcel H has been used for storage of reusable street materials (See Section 5.1.).

City of Seattle has owned Parcel H since at least the 1960s.

3.4.2. Adjacent Properties

Adjacent properties were first developed in the late 1800s.

North. The existing Burke-Gilman Trail to the north of the subject property was a Northern Pacific Railroad track line by the early 1900s. Sanborn maps dated 1919 through 1968 show residential buildings north of the railroad track and NE Pacific Street and east of Latona Avenue NE. Existing apartment and condominium buildings in this area were built in the 1970s and 1980s. The existing apartment buildings to the northwest were built in the 1990s; a gas station, later a motorcycle repair shop, (Three Set Cycle, see Section 3.2) was present to the northeast in the 1950s and 1960s.

East. Adjacent properties to the east across 4th Avenue NE are shown as residential on reviewed Sanborn maps, with the exception of an "art tile storage" facility located to the southeast in the 1950 and 1968 Sanborn maps, and auto repair and storage activities to the northeast in the 1968 Sanborn map. The auto repair storage lot has been used for City Light storage since at least the 1980s. The art tile storage building was demolished in the 1980s and is now a parking lot.

South. The existing marine terminal warehouse building to the south across NE Northlake Way was built in the 1950s. This building has been used for boat storage and terminal warehousing since construction.

West. The existing Dunn Lumber warehouse building to the west across Latona Avenue NE was built in 1938 and is visible on the 1950 and 1968 Sanborn maps. The property is identified as "Holmes Lumber Company" on the 1905 and 1919 Sanborn maps.

No dry cleaner sites were noted on adjacent properties in EDR's proprietary databases or on reviewed historical city directory records.

4.0 SITE RECONNAISSANCE

4.1. Subject Property Observations

A representative of GeoEngineers (Chris Brown) performed a visual reconnaissance of the subject property on January 5 and March 6, 2017. The subject property surface topography generally slopes downhill to the south and east. The property is developed with a single-story commercial building (Parcel B), a single-story, open wood storage shed (Parcel F), a two-story commercial building with one basement level below-grade (Parcel G), a gravel lot (Parcel H), and surrounding paved lumber storage and parking areas. Our visual reconnaissance focused on the areas where hazardous substance use, storage, and/or disposal was likely or possible, based on our experience; however, we were not provided access inside the fence on Parcel H. Table IV below summarizes conditions observed during our site reconnaissance. The approximate locations of the observed features discussed in this section are shown in Figure 2. Photographs of the subject

property were taken to document observations made during our reconnaissance. Photographs of the subject property are presented in Figure 4A through 4C.

TABLE IV. SUMMARY OF SITE RECONNAISANCE OBSERVATIONS

Features	Observed		Comment
	Yes	No	
Current Uses and Existing Structures	X		The subject property is developed with single-story slab-on-grade commercial building currently used by a painting company (3822 Latona Avenue NE; Parcel B), a large open-air lumber storage warehouse (3800 Latona Avenue NE; Parcel F), a two-story commercial building with one basement level below-grade currently used as artist workspaces (3815 4th Avenue NE; Parcel G) that has a connected garage/warehouse structure (3816 Latona Avenue NE; Parcel D), a gravel lot used for storage of concrete chunks (Parcel H) and surrounding paved lumber storage and parking areas.
Evidence of Past Uses and Former Structures		X	None observed.
Heating/Cooling System	X		Natural gas and electric heat systems.
Floor Drains, Sumps or Drywells		X	No floor drains were observed in the buildings.
Aboveground Storage Tanks (ASTs)		X	--
Underground Storage Tanks (USTs) or Evidence of USTs	X		A UST fill port and associated piping was identified on the southeast corner of the Parcel G art studio building. A ground penetrating radar (GPR) survey identified an anomaly beneath the building slab which may be the UST location.
Drums or Other Containers	X		Two 50-gallon drums of spent solvents and paint thinners, used paint buckets stored in a small shed associated with the Parcel B painting company. The shed had no floor (e.g. dirt). The drum lids appeared to be secured and the two drums were sitting on a secondary containment pallet. The shed was disorganized, but no evidence of releases of releases were observed. Outside the shed there were empty buckets and rags observed.
Identified Hazardous Substances and Petroleum Products (other than drums noted above or *de minimis* quantities of cleaning products)		X	*De minimis* amounts of gasoline and paint thinners in subject property buildings.
Unidentified Substances or Containers		X	--

Features	Observed		Comment
	Yes	No	
Evidence of Leaks, Spills or Releases Surrounding ASTs, USTs and/or Chemical Storage Areas		X	--
Stained or Corroded Floors, Walls or Drains (other than the above or apparent water stains or minor oil stains on pavement from parked vehicles)		X	--
Hydraulic Hoists		X	--
Oil/Water Separators		X	--
Electric or Hydraulic Equipment Containing PCBs		X	--
Discolored, Stained, or Stressed Soil or Vegetation Potentially from Hazardous Substances		X	--
Solid Waste	X		A refuse dumpster was observed in a locked enclosure at the southwest corner of Parcel B. Housekeeping practices in this area appeared good.
On-site Septic or Sewage Disposal System	X		Municipal sewer system connection.
Potable Water Supply	X		Municipal water supply connection.
Standing Water or Other Pooled Liquids		X	--
Catch Basins, Stormwater Drainage, or other Wastewater Discharges	X		One storm drain observed at the bottom of the driveway ramp of the artist studio building (Parcel G). Catch basins in paved areas of the subject property drain to the municipal storm drain system.
Pits/Ponds/Lagoons		X	--
Strong, Pungent or Noxious Odors		X	--
Water Wells (agricultural, domestic, monitoring)		X	--
Other Conditions of Environmental Concern		X	--

4.2. Adjacent Property and Vicinity Observations

We viewed properties located adjacent to and surrounding the subject property on January 5, 2017 from the subject property and accessible public rights-of-way. We did not enter adjacent properties or buildings except where general public access was available.

The subject property generally is situated in an area that is developed for commercial and light industrial purposes. Table V below outlines adjacent land uses and pertinent observations; conditions that could pose a REC on the subject property, if any, are noted. There was no visible evidence of prior uses of adjacent properties or the surrounding area different from current uses except as noted in Table V. Figure 2 shows adjacent property uses and locations in relation to the subject property.

TABLE V. ADJOINING STREETS AND ADJACENT PROPERTIES OBSERVATIONS

Direction	Adjoining Street	Position Relative to Subject Property[1]	Adjacent Property and Use
North	Burke-Gilman Trail and NE Pacific Street	Upgradient	Apartments and condominiums
South	NE Northlake Way	Downgradient	Marine terminal
East	4th Avenue NE	Crossgradient	Residential, parking, and Seattle Light storage yard
West	Latona Avenue NE	Crossgradient	Dunn Lumber

Note:
[1] The inferred shallow groundwater flow direction in the vicinity of the subject property is toward the south or southeast, as described in Section 3.1.

5.0 INTERVIEWS

Our understanding of the history of the subject property presented in Section 3.0 is partially based on interviews with the individual(s) listed in Table VI. Pertinent historical findings from interviews have also been integrated into Section 4.0 above, if applicable.

TABLE VI. PERSONS INTERVIEWED

Description	Provider or Interviewee	Dates of Coverage or Dates of Knowledge of the Property	Date Reviewed or Contacted	Comment
Interview	Rob Dunn, Current Property Owner and Key Site Manager	At least 1950s to present	January 5, 2017	See Section 5.1
Interview	Pete Dwyer, Dunn Lumber Facilities Manager	2000s to present	April 5, 2017	See Section 5.1.
Interview	Ross Aitken, SDOT facilities and Key Site Manager	Approximately 2000 to present	March 30, 2017	See Section 5.1
Interview	Matt Jones, Property Manager (3815 4th Avenue; Parcel G)	At least early 2000s to present	January 5, 2017	See Section 5.2.

Description	Provider or Interviewee	Dates of Coverage or Dates of Knowledge of the Property	Date Reviewed or Contacted	Comment
Interview	Simon, Project Manager, Queen Anne Painting (3822 Latona Avenue North; Parcel B)	2010s to Present	January 30, 2017	See Section 5.2.
Interview	Jennifer Guy, City of Seattle Fire Marshal Office	Recent	December 6, 2016	See Section 5.3.

5.1. Interview with the Key Site Manager/Owner

A GeoEngineers representative (Chris Brown) interviewed Rob Dunn, the current property owner of Parcels A through G, and Pete Dwyer the current facilities manager, during the January 5, 2017 site reconnaissance and by email on April 4, 2017. Mr. Dunn answered questions about the history of the property to the best of his ability. His family has been operating a lumber business on Parcel F since the 1960s and on the west-adjacent property for the past 86 years. Mr. Dwyer stated that no wood treatment has been conducted on site and that treated wood is stored under cover. Mr. Dunn and Mr. Dwyer have no knowledge of USTs, spills, releases, or other use or storage of hazardous materials at the subject property other than previously identified in this report.

A GeoEngineers representative (Jessica Robertson) interviewed Ross Aitken, SDOT facilities, owner of Parcel H, by telephone on March 30, 2017. According to Mr. Aitken, SDOT uses Parcel H for storage of used street materials that may have some re-use value such as historical bricks, curbs, and cobblestones. Mr. Aitken stated that SDOT does not store any contaminated fill material or street sweepings at the subject property parcel. Mr. Aitken has no knowledge of different previous use of Parcel H, or USTs, spills, releases, or other use or storage of hazardous materials at Parcel H.

5.2. Interview with Occupant

Matt Jones, the property manager of the 3815 4th Avenue NE building (Parcel G), was interviewed during the January 5, 2017 site reconnaissance. The building has been occupied as an artist studio since approximately 1990. Mr. Jones has no knowledge of USTs, spills, releases, or other use or storage of hazardous materials at the subject property.

Simon, a project manager with Queen Anne Painting (Parcel B), was interviewed during the January 5, 2017 site reconnaissance. According to Simon, all hazardous chemicals (mineral spirits, paint thinners, gasoline) are stored in containers less than 5 gallons capacity and are stored in a utility closet, an indoor workroom, and in and around the exterior storage shed (see photographs in Figure 4.) All wastes are reportedly placed in 55-gallon drums and disposed on an as-needed basis by a subcontracted disposal company. Simon had no additional knowledge of USTs, spills, releases, or other use or storage of hazardous materials at the subject property.

5.3. Interviews with Local Government Officials

On December 5, 2016, we contacted City of Seattle Fire Marshal Office to request site UST permits or other records of hazardous materials for the subject property. The Fire Marshal Office provided copies of responsive records for the subject property on December 6, 2016; information obtained from these documents has been integrated into Sections 3.3.2 and 3.4.

6.0 EVALUATION

6.1. Findings and Opinion

- The subject property parcels C and H were first developed for residential purposes. At least two of these houses (3818 Latona Avenue NE and 3823 4th Avenue NE) originally used oil heat. Residential oil heat at previous subject property houses is considered a REC.
- The following commercial development and use of subject property parcels was identified during the Phase I ESA:
    - Parcel A, B, D, and F have historically been used for lumber storage, going back to at least as early as 1919 on Parcels A and B. By the late 1960s Parcels A and B were no longer used for lumber yard purposes. The lumber storage buildings on Parcel D and Parcel F were built in the 1920s and in 1962, respectively. The building on Parcel D is now connected to and used as garage/storage for the building on Parcel G. Historical (and current) lumber storage is not considered a REC for the subject property based on the lack of reported wood treatment activities on-site.
    - The existing building on Parcel B was constructed in 1955. This building has been used for auto painting and rebuild (1960s), fishing tackle manufacture (1980s), and Queen Anne Painting (2000s to present.) Hazardous materials storage and handling practice violations were identified at Queen Anne Painting by Ecology in the 2000s. Spent solvent drums were observed during the recent site reconnaissance to be stored in a shed with no floor (e.g. dirt) and therefore create a REC based on the material threat of a release. Past practices for storage, handling and waste disposal of petroleum and hazardous substances associated with the auto painting and rebuilding business in the 1960s could not be confirmed by the Phase I ESA. In addition, there is the potential that a waste oil storage tank was associated with the auto painting and auto rebuild business. Use and storage of petroleum and hazardous substances associated with the historic auto painting and rebuild business and by the painting company are considered RECs for the subject property.
    - The existing warehouse building on Parcel D, now a connected garage structure for the artist studio building on Parcel G, was used by Mayer and Associates Furniture Manufacturer (cabinet manufacturing) from at least 1986 through 2008. Seattle Fire permits dated to the 1980s identify violations for improper storage of flammable liquids at this business. Past hazardous materials storage, handling and waste disposal practices associated with this business are considered a REC due to the potential for past leaks, spills or releases.
    - An apartment building was previously located on Parcel E from 1892 to 2006. The apartment was originally heated by stove and presumed to have been converted to natural gas or electric heat at some point. No RECs were identified in connection with Parcel E.

- The existing artist studio building on Parcel G was built in 1937. The building originally used an oil burning heating system, and a UST fill port was observed during our recent site reconnaissance. The presence of a heating oil UST on Parcel G is considered a REC. The building was historically used by a cabinet shop (1950) and a tin smith (1968). Past hazardous materials use is likely based on these years of operation and types of businesses. Hazardous materials storage and handling practices and waste disposal practices associated with these historic businesses are unknown. The potential for past leaks, spills or releases of hazardous substances associated with the historic cabinet shop and tin smith and considered a REC for the subject property.
- In the 1930s, Parcel H was developed with a wood-frame warehouse building, originally a stone works business. Subsequent occupants of the building included: Rubber May & Patch Co. (1940), lumber, sash and door warehouse (1950), Ray's Frame Shop (1960 through 1966), and furniture manufacture (1968). Past hazardous materials use is likely based on these years of operation and types of businesses. Hazardous materials storage and handling practices and waste disposal practices associated with these historic businesses are unknown. The potential for past leaks, spills or releases of hazardous substances associated with these historic businesses are considered a REC for the subject property. The building was demolished in the 1970s. Parcel H has been used for storage by City of Seattle and others since that time. City directories identify ET Towing Inc. at the 3831 4th Avenue NE address from 1996 through 2005. Past use of Parcel H by a towing company is considered a REC due to the potential for leaks or spills of petroleum products and automotive fluids from stored and/or damaged vehicles. Since the late 2000s, the site has been used by City of Seattle for storage of reusable street use materials; no contaminated fill or street sweepings are currently stored on the site, however, possible past storage of contaminated fill or construction debris is considered a REC.

- No nearby or adjacent properties appear to present RECs to the subject properties and no agency database listed sites are considered RECs to the subject property.

6.2. Data Gaps

One significant data gap was identified by this study:

- GeoEngineers did not have access to Parcel H during the site reconnaissance; our reconnaissance of Parcel H was limited to views from the adjacent right-of-way. This data gap is potentially significant because suspect fill or stored materials of potential concern could not be observed during our site visit.

6.3. Conclusions

GeoEngineers has performed a Phase I ESA in conformance with the scope and limitations of ASTM Practice E 1527-13 of the Dunn Lumber Property between 4th Avenue NE and Latona Avenue NE and Northeast Northlake Way and the Burke Gilman Trail in Seattle, Washington (subject property); this Phase I ESA includes the contiguous SDOT parcel on the northeast corner of the block. The subject property covers eight contiguous King County parcels (parcel numbers 420690-0290, 420690-0295, 420690-0310, 420690-0315, 420690-0370, 420690-0380, 420690-0385, and 42069-0390). Any exceptions to, or deletions from, this practice are described in Section 1.2 of this report. This assessment has revealed no evidence of RECs in connection with the subject property with the exception of the following:

Location (see Figure 2) and Historic Use	REC	Opinion Regarding Relative Risk of Contaminants of Regulatory Significance	Comments and Options to Resolve
Parcel B, 3822 4th Avenue NE Auto Rebuild (1960s), Queen Anne Painting (Hazardous Waste Generator/RCRA)	Unknown storage, handling and waste disposal practices associated with likely past use of hazardous substances or petroleum at former auto rebuild. Potential waste oil or waste solvent tank based on site history. Potential for leaks, spills or releases of hazardous substances and wastes associated with painting business (drum storage is considered a REC based on material threat of a release).	Auto rebuild poses a moderate risk based on years of operation and type of business; typical auto rebuild operations of that era often did not utilize proper storage and waste handling practices. Low concern associated with painting-related storage and waste generation.	Uncertainties regarding subsurface conditions can be assessed by environmental explorations (borings), sampling and testing of soil and/or groundwater. Conditions may also be evaluated through soil sampling prior to/during future earthwork activities, following demolition of the building.
Parcel C, 3818 Latona Avenue NE Former Residence	Documented former oil heat	Low, given that residence was removed.	If heating oil UST remains, geophysics can be used to evaluate potential presence/absence and location.
Parcel D, 3816 Latona Avenue NE Mayer and Associates Furniture Manufacture (1980s to 2000s)	Potential for leaks, spills or releases of hazardous substances and wastes associated with the cabinet manufacturing business; Seattle Fire permits identified past improper flammable liquid storage at the business.	Low to moderate, based on years of operation and type of business.	Uncertainties regarding subsurface conditions can be assessed by environmental explorations (borings), sampling and testing of soil and/or groundwater. Conditions may also be evaluated through soil sampling prior to/during future earthwork activities, following demolition of the building.

Location (see Figure 2) and Historic Use	REC	Opinion Regarding Relative Risk of Contaminants of Regulatory Significance	Comments and Options to Resolve
Parcel G, 3815 4th Avenue NE Cabinet Shop (1950s), Tin Smith (1960s)	Heating oil UST; potential for past leaks, spills or releases. Suspect UST vent and fill pipes observed during recent site visit and evidence of geophysical anomaly beneath building may indicate UST location.	Moderate, based on age.	• UST is unused and was likely for heating oil. • UST is not registered and is presumed an unregulated UST. • UST size, location and orientation have not been verified. • Remove UST in accordance with applicable state and local regulations and evaluate surrounding soil conditions for evidence of a release.
	Unknown storage, handling and waste disposal practices associated with likely past use of hazardous substances at former cabinet shop and tin smith. Potential for past leaks, spills or releases.	Low to moderate based on years of operation and type of businesses. Quantities of hazardous substances used may have been relatively small; however, years of operation increase the risk of improper handling or disposal in the past.	Uncertainties regarding subsurface conditions can be assessed by environmental explorations (borings), sampling and testing of soil and/or groundwater. Conditions may also be evaluated through soil sampling prior to/during future earthwork activities, following demolition of the building.
Parcel H, 3831 4th Avenue NE SDOT Parcel; Stone Works (1930s), Rubber May & Patch Co. (1940s), Furniture Manufacture (1960s), Towing (1990s/2000) and Fill/Construction Debris Stockpiles	Unknown storage, handling and waste disposal practices associated with likely past use of hazardous substances at former stone works, Rubber May & Patch Co., furniture manufacturing, and tow yard. Potential for past leaks, spills or releases.	Low to moderate based on years of operation and type of businesses. Quantities of hazardous substances used may have been relatively small; however, years of operation increase the risk of improper handling or disposal in the past.	Uncertainties regarding subsurface conditions can be assessed by environmental explorations (borings), sampling and testing of soil and/or groundwater.
	Possible past storage of contaminated fill or construction debris.	Low to moderate risk for impacts or cross-contamination of ground surface from potentially contaminated fill stockpiles and/or runoff.	Uncertainties regarding surface/near surface soil conditions can be assessed through sampling of near surface soil.
Parcel H, 3823 4th Avenue NE SDOT Parcel; Former Residence	Documented former oil heat.	Low, given that residence was removed.	If heating oil UST remains, geophysics can be used to evaluate potential presence/absence and location.

7.0 LIMITATIONS AND GUIDELINES FOR USE

These Limitations provide information to help you manage your risks with respect to the use of this report. Some clients, design professionals and contractors may not recognize that the geoscience practices (geotechnical engineering, geology and environmental science) are far less exact than other engineering and natural science disciplines. This lack of understanding can create unrealistic expectations that could lead to disappointments, claims and disputes. GeoEngineers includes these explanatory "limitations" provisions in our reports to help reduce such risks. Please confer with GeoEngineers if you are unclear how these "Limitations and Guidelines for Use" apply to your project or site.

7.1. Standard Limitations

This Phase I ESA has been prepared for use by Dunn Lumber Company. GeoEngineers has performed this Phase I ESA of the1.44-acre, eight-parcel property at 3831 4th Avenue NE in Seattle, Washington, in general accordance with the scope and limitations of our contract dated September 23, 2016 as amended and ASTM International (ASTM) E 1527-13, Standard Practice for Phase I ESAs and EPA's Federal Standard 40 CFR Part 312 "Standards and Practices for All Appropriate Inquiries (AAI)."

This report has been prepared for the exclusive use of Dunn Lumber Company and their authorized agents. This report is not intended for use by others, and the information contained herein is not applicable to other properties. No other party may rely on the product of our services unless we agree in advance to such reliance in writing. This is to provide our firm with reasonable protection against open-ended liability claims by third parties with whom there would otherwise be no contractual limits to their actions.

Within the limitations of scope, schedule and budget, our services have been executed in accordance with the generally accepted environmental science practices for Phase I ESAs in this area at the time this report was prepared. No warranty or other conditions, express or implied, should be understood.

Any electronic form, facsimile or hard copy of the original document (email, text, table, and/or figure), if provided, and any attachments are only a copy of the original document. The original document is stored by GeoEngineers, Inc. and will serve as the official document of record.

7.2. Special Limitations

GeoEngineers structures our services to meet the specific needs of our clients. For example, an environmental site assessment study conducted for a property owner or lessee may not fulfill the needs of a prospective purchaser of the same property. Because each environmental study is unique, each environmental report is unique, prepared solely for the specific client and project property. This report should not be applied for any purpose or project except the one originally contemplated. GeoEngineers considered a number of unique, project-specific factors when establishing the scope of services for this project and report. Unless GeoEngineers specifically indicates otherwise, do not rely on this report if it was:

- not prepared for you,
- not prepared for your project,
- not prepared for the specific property explored, or
- completed before important project changes were made.

If important changes are made to the project or subject property after the date of this report, GeoEngineers should be retained to review our interpretations and recommendations and to provide written modifications or confirmation, as appropriate.

GeoEngineers makes no warranties or guarantees regarding the accuracy or completeness of information provided or compiled by others. The information presented in this report is based on the above-described research and a single recent site visit. GeoEngineers has relied upon information provided by others in our description of historical conditions and in our review of regulatory databases and files. The available data do not provide definitive information with regard to all past uses, operations or incidents at the subject property or adjacent properties.

No ESA can wholly eliminate uncertainty regarding the potential for recognized environmental conditions (RECs) in connection with a property. Performance of an ESA study is intended to reduce, but not eliminate, uncertainty regarding the potential for RECs in connection with a property. There is always a potential that areas with contamination that were not identified during this Phase I ESA exist at the subject property or in the study area. Further evaluation of such potential would require additional research, subsurface exploration, sampling and/or testing.

Some substances may be present in the vicinity of the subject property in quantities or under conditions that may have led, or may lead, to contamination of the subject property, but are not included in current local, state or federal regulatory definitions of hazardous substances or do not otherwise present current potential liability. GeoEngineers cannot be responsible if the standards for appropriate inquiry, or regulatory definitions of hazardous substance, change or if more stringent environmental standards are developed in the future.

This environmental report is based on conditions that existed at the time the study was performed. The findings and conclusions of this report may be affected by the passage of time (for example, a Phase I ESA report is typically applicable for 180 days), by events such as a change in property use or occupancy, or by natural events, such as floods, earthquakes, slope instability or groundwater fluctuations. If more than six months have passed since issuance of our report or work product, or if any of the described events may have occurred, please contact GeoEngineers before applying this report so that we may evaluate whether changed conditions affect the continued reliability or applicability of our conclusions and recommendations.

The equipment, techniques and personnel used to perform an environmental study differ significantly from those used to perform a geotechnical or geologic study and vice versa. For that reason, a geotechnical engineering or geologic report does not usually relate any environmental findings, conclusions or recommendations; e.g., about the likelihood of encountering underground storage tanks or regulated contaminants. Similarly, environmental reports are not used to address geotechnical or geologic concerns regarding a specific project.

GeoEngineers' Scope of Work specifically excludes the investigation, detection, prevention or assessment of the presence of Biological Pollutants. Accordingly, this report does not include any interpretations, recommendations, findings, or conclusions regarding the detecting, assessing, preventing or abating of Biological Pollutants and no conclusions or inferences should be drawn regarding Biological Pollutants, as they may relate to this project. The term "Biological Pollutants" includes, but is not limited to, molds, fungi,

spores, bacteria, and viruses, and/or any of their byproducts. If Client desires these specialized services, they should be obtained from a consultant who offers services in this specialized field.

We appreciate the opportunity to be of service to Dunn Lumber Company, c/o Roy Street Group, LLC. Please call if you require more information or have questions regarding this report.

8.0 REFERENCES

ASTM International (ASTM) Standard E 1527-13 for Phase I ESAs.

Environmental Data Resources, Inc. (EDR). 2016. EDR Radius Map Report dated November 21, 2016 (comprehensive environmental database report, including Ecology and EPA databases).

EDR Corporation (EDR) Historical Aerial Photo Package, November 21, 2016.

EDR Property Tax Map Report, November 21, 2016.

EDR Topographic Map Report, November 2016.

GeoEngineers, 2016. Geotechnical Master Use Permit Report, 3831 4th Avenue NE Development, Seattle, Washington, for Dunn Lumber Company, dated December 2, 2016.

Polk and Cole City Directory listings provided by EDR, dated at approximate 5-year intervals, 1920 to 2013.

Sanborn Fire Insurance Maps provided by EDR, dated 1893, 1905, 1919, 1950, and 1968

U.S. Environmental Protection Agency (EPA) Federal Standard 40 CFR Part 312 “Standards and Practices for All Appropriate Inquiries (AAI).

Washington State Department of Natural Resources. 2002. Geologic Map of Washington—Northwest Quadrant.

9.0 STATEMENT AND SIGNATURES OF ENVIRONMENTAL PROFESSIONAL

"I declare that, to the best of my professional knowledge and belief, I meet the definition of Environmental Professional as defined in Sec. 312.10 of 40 CFR Part 312."*

"I have the specific qualifications based on education, training, and experience to assess a property of the nature, history, and setting of the subject property. I have developed and performed the all appropriate inquiries in conformance with the standards and practices set forth in 40 CFR Part 312."*

**A person who does not qualify as an Environmental Professional may assist in the conduct of all appropriate inquiries in accordance with ASTM E 1527-13, if such person is under the supervision or responsible charge of a person meeting the definition of an environmental professional when conducting such activities.*

Jessica Robertson, L.G.
Project Manager

Dana Carlisle, P.E.
Principal

DANA L. CARLISLE
STATE OF WASHINGTON
29634
REGISTERED
PROFESSIONAL ENGINEER

7-3-17

9.1. Qualifications of Environmental Professional

Dana Carlisle is a registered Professional Engineer (PE) in Washington (#29634) and has more than 10 years of full-time experience doing Phase I ESAs. Dana is an Environmental Professional per 40 CFR Part 312. Jessica Robertson is a licensed geologist (LG) in Washington (#2570) and has more than 10 years of experience doing Phase I ESAs. Jessica is an Environmental Professional per 40 CFR Part 312.

Resumes for Dana Carlisle and Jessica Robertson are provided in Appendix E.

FIGURES

GeoEngineers

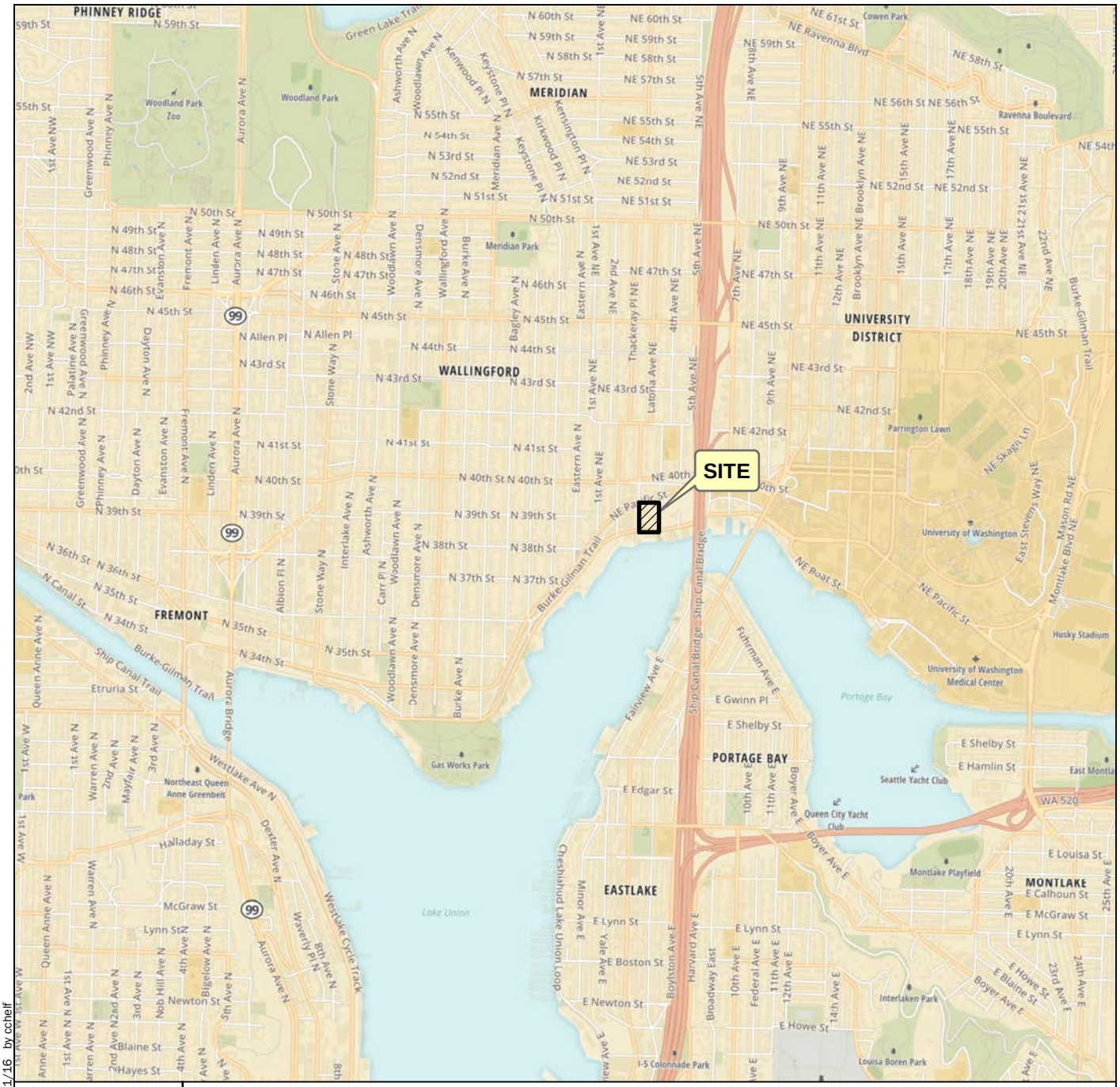

N
W E
S

2,000 0 2,000

Feet

Notes:

1. The locations of all features shown are approximate.
2. This drawing is for information purposes. It is intended to assist in showing features discussed in an attached document. GeoEngineers, Inc. cannot guarantee the accuracy and content of electronic files. The master file is stored by GeoEngineers, Inc. and will serve as the official record of this communication.

Data Source: Mapbox Open Street Map, 2016

Projection: NAD 1983 StatePlane Washington North FIPS 4601 Feet

Vicinity Map

3831 4th Avenue NE Development
Seattle, Washington

GEOENGINEERS

Figure 1

P:\12\1257000\2\GIS\1257000200_F01_VicinityMap.mxd Date Exported: 12/01/16 by cchelf

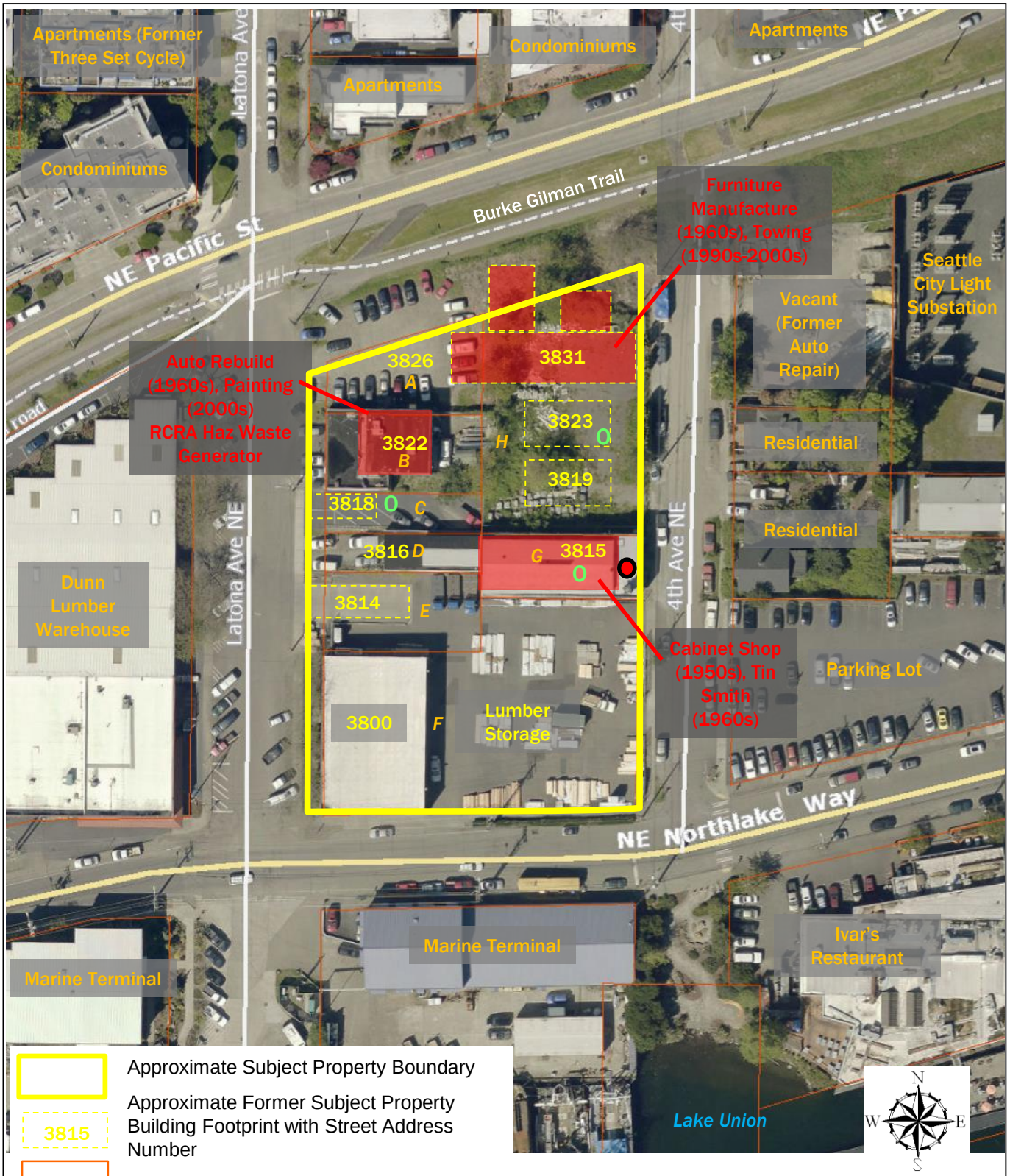

Approximate Subject Property Boundary

3815 Approximate Former Subject Property Building Footprint with Street Address Number

Parcel Boundary

A Subject Property Parcel ID

O Historic Use of Oil Heat

Possible Existing Underground Storage Tank

Historic Use - Potential Environmental Concern

Source: 2015 King County iMAP aerial photograph

12570-002-00

Site Plan

Phase I ESA
3831 4th Avenue NE
Seattle, Washington

GeoEngineers
Earth Science + Technology

Figure 2

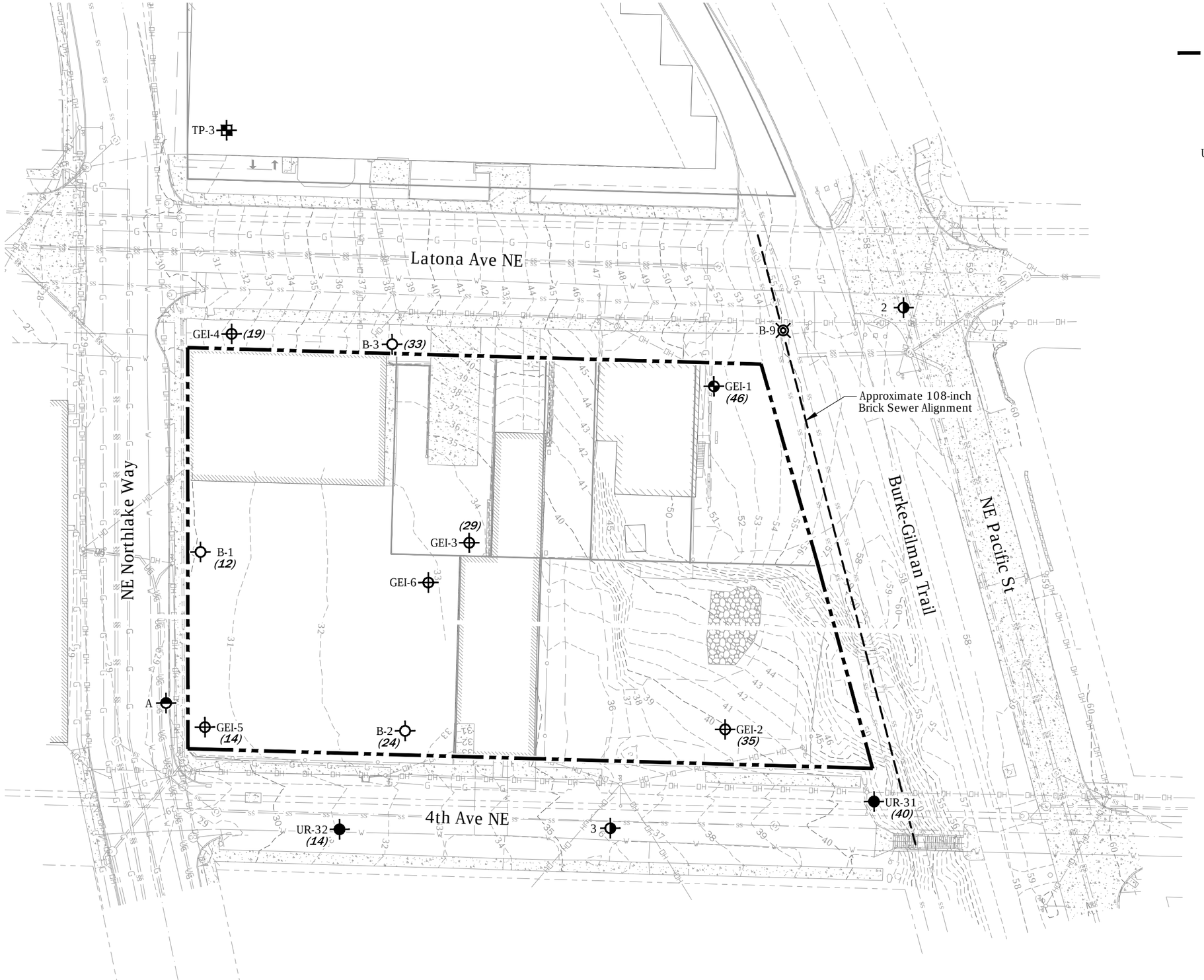

Legend

- Site Boundary
- GEI-1 — Monitoring Well by GeoEngineers, 2016 (Current Study)
- GEI-2 — Boring by GeoEngineers, 2016 (Current Study)
- B-1 — Boring by ABPB Consulting, 2004
- UR-31 — Monitoring Well by Shannon and Wilson, 1991
- TP-3 — Test Pit by Terra Associates, 1990
- B-9 — Boring by Metropolitan Engineers, 1974
- 2 — Boring by Seattle Engineering Department, 1971
- A — Boring by Seattle Engineering Department, 1966
- (12) — Approximate Glacially Consolidated Soil Contact Elevation Observed in Boring

W S N E

50 0 50
Feet

Notes:
1. The locations of all features shown are approximate.
2. This drawing is for information purposes. It is intended to assist in showing features discussed in an attached document. GeoEngineers, Inc. cannot guarantee the accuracy and content of electronic files. The master file is stored by GeoEngineers, Inc. and will serve as the official record of this communication.

Data Source:
Base survey provided by KPFF Consulting Engineers dated July 2016.

Boring Location Site Plan

3831 4th Avenue NE Development

Seattle, Washington

GEOENGINEERS

Figure **3**

P:\12\12570002\CAD\00\GeoTech\12570000200_F02-3_Site Plan and Section AA.dwg TAB:F02 Date Exported: 01/06/17 - 16:52 by hmara

Photograph 1. Photo looking east at the 3822 Latona Avenue NE building. (Parcel B- Queen Anne Painting Company)



Photograph 2. Photo of subject property, looking northwest from the intersection of NE Northlake Way and 4th Avenue NE, toward the east side of Parcel F.

Photograph 3. Photo of the gravel lot at the NE corner of the subject property (Parcel H) showing storage of concrete rubble. GeoEngineers was not allowed access to Parcel H at the time of the site reconnaissance.

Photograph 4. Photo of the subject property looking to the north from the intersection of NE Northlake Way and Latona Avenue NE, toward the west side of Parcel F.

Site Photographs – January 2017	
3831 4th Avenue NE Seattle, Washington	
GeoEngineers	Figure 4A

12570-002-00 Date Exported: 04/08/15

Photograph 5. Photo of a storage area within the Queen Anne Painting Company building (Parcel B) showing de minimis quantities of paint and solvents.

Photograph 6. Photo of the exterior storage shed at the Queen Anne Painting Company building (Parcel B) showing de minimis quantities of paint and solvents, including two 55-gallon drums of spent solvent and paint thinner.

Photograph 7. Photo of storage of equipment and paint buckets at the Queen Anne Painting Company (Parcel B).

Photograph 8. Photo of Parcel F looking to the west, showing the lumber storage area on the west half of the parcel.

Site Photographs – January 2017	
3831 4th Avenue NE Seattle, Washington	
GeoEngineers	Figure 4B

12570-002-00 Date Exported: 04/08/15

Photograph 9. Photo of the exterior of the 3815 4th Avenue NE building (Parcel G), looking north.

Photograph 10. Photo of the southeast corner of the 3815 4th Avenue NE building (Parcel G) showing the UST fill port and vent pipe.

Photograph 11. Photo of the storm drain at the bottom of the driveway at the 3815 4th Avenue NE building (Parcel G) . No petroleum-like staining observed.

Photograph 12. Photo maintenance room at the 3815 4th Avenue NE building with de minimis quantities of cleaning products (Parcel G).

Site Photographs – January 2017	
3831 4th Avenue NE Seattle, Washington	
GeoEngineers	Figure 4C

12570-002-00 Date Exported: 04/08/15

APPENDICES

GeoEngineers

APPENDIX A
User Provided Information and User Questionnaire

PHASE I ESA USER QUESTIONNAIRE
ENVIRONMENTAL DUE DILIGENCE SERVICES
3831 4TH AVENUE NE (DUNN LUMBER AND SDOT PARCELS)
SEATTLE, WASHINGTON
FILE NO. 12570-002-00

In order to qualify for one of the federal landowner liability protections, and to enable us to fully address the objectives of the Phase I ESA, please complete the questionnaire below to the best of your knowledge and provide the additional information requested.

1. Are you aware of any environmental cleanup liens against the subject property that are filed or recorded under federal, tribal and state or local law?

   ☐ YES ☑ NO ☐ DON'T KNOW Explain:

2. Are you aware of any Activity and Use Limitations (AULs), such as engineering controls, land use restrictions or institutional controls that are in place at the subject property and/or have been filed or recorded in a registry under federal, tribal, state or local law?

   ☐ YES ☑ NO ☐ DON'T KNOW Explain:

3. As the user of this Phase I ESA, do you have any specialized knowledge or experience related to the subject property or nearby properties? For example are you involved in the same line of business as the current or former occupants of the property or an adjoining property so that you would have specialized knowledge of the chemicals and processes used by this type of business?

   ☑ YES ☐ NO ☐ DON'T KNOW Explain:

4. Does the purchase price being paid for the subject property reasonable reflect the fair market value of the property?

   ☐ YES ☐ NO ☑ DON'T KNOW Explain:

   - If you conclude that there is a difference and you answered NO above, have you considered whether the lower purchase price is because contamination is known or believed to be present at the property?

     ☐ YES ☐ NO ☐ DON'T KNOW Explain:

5. Are you aware of commonly known or reasonably ascertainable information about the subject property that would help us identify conditions indicative or releases or threatened releases? For example,

   - Do you know the past uses of the property?

     ☑ YES ☐ NO ☐ DON'T KNOW Explain:

   - Do you know of specific chemicals that are present or once were present on the property?

     ☐ YES ☑ NO ☐ DON'T KNOW Explain:

   - Do you know of spills or other chemical releases that have taken place at the property?

     ☐ YES ☑ NO ☐ DON'T KNOW Explain:

   - Do you know of any environmental cleanups that have taken place at the property?

     ☐ YES ☑ NO ☐ DON'T KNOW Explain:

6. Based on your knowledge and experience related to the subject property, are there any obvious indicators that point to the presence or likely presence of contamination at the property?

   ☐ YES ☑ NO ☐ DON'T KNOW Explain:

User Questionnaire Completed By (Name and Organization): ROB DUNN
DUNN LUMBER

Date: 11/22/16

List of Requested Information, If Available

- Names and phone numbers of key individuals with knowledge of property use history.
- A map showing the boundaries of the subject property.
- Tax ID numbers for parcels included within the subject property.
- Copies of any past environmental site assessment and/or audit reports or risk assessment studies.
- Environmental permits.
- Registrations for underground and aboveground storage tanks (if any).
- Material data safety sheets for hazardous substances used or stored on-site (if any).
- Community right-to-know plans pertaining to the subject property.
- Safety plans pertaining to on-site facilities.
- Reports regarding geotechnical and/or hydrogeologic conditions at or near the subject property.
- Notices or other correspondence from any governmental agency relating to past or current violations of environmental laws with respect to the subject property or relating to environmental liens encumbering the property.
- Recorded Activity Use Limitations (AULs)

  Chain-of-Title or other Title Report documents

APPENDIX B
Environmental Database Search Report

Dunn Lumber and SDOT Parcels
3831 4th Ave NE
SEATTLE, WA 98105

Inquiry Number: 4786801.2s
November 21, 2016

The EDR Radius Map™ Report with GeoCheck®

6 Armstrong Road, 4th floor
Shelton, CT 06484
Toll Free: 800.352.0050
www.edrnet.com

TABLE OF CONTENTS

SECTION	PAGE
Executive Summary	ES1
Overview Map	2
Detail Map	3
Map Findings Summary	4
Map Findings	8
Orphan Summary	816
Government Records Searched/Data Currency Tracking	GR-1

GEOCHECK ADDENDUM

Physical Setting Source Addendum	A-1
Physical Setting Source Summary	A-2
Physical Setting Source Map	A-7
Physical Setting Source Map Findings	A-8
Physical Setting Source Records Searched	PSGR-1

Thank you for your business.
Please contact EDR at 1-800-352-0050
with any questions or comments.

Disclaimer - Copyright and Trademark Notice

This Report contains certain information obtained from a variety of public and other sources reasonably available to Environmental Data Resources, Inc. It cannot be concluded from this Report that coverage information for the target and surrounding properties does not exist from other sources. **NO WARRANTY EXPRESSED OR IMPLIED, IS MADE WHATSOEVER IN CONNECTION WITH THIS REPORT. ENVIRONMENTAL DATA RESOURCES, INC. SPECIFICALLY DISCLAIMS THE MAKING OF ANY SUCH WARRANTIES, INCLUDING WITHOUT LIMITATION, MERCHANTABILITY OR FITNESS FOR A PARTICULAR USE OR PURPOSE. ALL RISK IS ASSUMED BY THE USER. IN NO EVENT SHALL ENVIRONMENTAL DATA RESOURCES, INC. BE LIABLE TO ANYONE, WHETHER ARISING OUT OF ERRORS OR OMISSIONS, NEGLIGENCE, ACCIDENT OR ANY OTHER CAUSE, FOR ANY LOSS OF DAMAGE, INCLUDING, WITHOUT LIMITATION, SPECIAL, INCIDENTAL, CONSEQUENTIAL, OR EXEMPLARY DAMAGES. ANY LIABILITY ON THE PART OF ENVIRONMENTAL DATA RESOURCES, INC. IS STRICTLY LIMITED TO A REFUND OF THE AMOUNT PAID FOR THIS REPORT.** Purchaser accepts this Report "AS IS". Any analyses, estimates, ratings, environmental risk levels or risk codes provided in this Report are provided for illustrative purposes only, and are not intended to provide, nor should they be interpreted as providing any facts regarding, or prediction or forecast of, any environmental risk for any property. Only a Phase I Environmental Site Assessment performed by an environmental professional can provide information regarding the environmental risk for any property. Additionally, the information provided in this Report is not to be construed as legal advice.

Copyright 2016 by Environmental Data Resources, Inc. All rights reserved. Reproduction in any media or format, in whole or in part, of any report or map of Environmental Data Resources, Inc., or its affiliates, is prohibited without prior written permission.

EDR and its logos (including Sanborn and Sanborn Map) are trademarks of Environmental Data Resources, Inc. or its affiliates. All other trademarks used herein are the property of their respective owners.

EXECUTIVE SUMMARY

A search of available environmental records was conducted by Environmental Data Resources, Inc (EDR). The report was designed to assist parties seeking to meet the search requirements of EPA's Standards and Practices for All Appropriate Inquiries (40 CFR Part 312), the ASTM Standard Practice for Environmental Site Assessments (E 1527-13) or custom requirements developed for the evaluation of environmental risk associated with a parcel of real estate.

TARGET PROPERTY INFORMATION

ADDRESS

3831 4TH AVE NE
SEATTLE, WA 98105

COORDINATES

Latitude (North):	47.6545610 - 47˚ 39' 16.41''
Longitude (West):	122.3248970 - 122˚ 19' 29.62''
Universal Tranverse Mercator:	Zone 10
UTM X (Meters):	550696.4
UTM Y (Meters):	5277909.0
Elevation:	44 ft. above sea level

USGS TOPOGRAPHIC MAP ASSOCIATED WITH TARGET PROPERTY

Target Property Map:	6005541 SEATTLE NORTH, WA
Version Date:	2014

AERIAL PHOTOGRAPHY IN THIS REPORT

Portions of Photo from:	20150807
Source:	USDA

MAPPED SITES SUMMARY

Target Property Address:
3831 4TH AVE NE
SEATTLE, WA 98105

Click on Map ID to see full detail.

MAP ID	SITE NAME	ADDRESS	DATABASE ACRONYMS	RELATIVE ELEVATION	DIST (ft. & mi.) DIRECTION
A1		3822 LATONA AVE NE	RCRA-CESQG, WA ALLSITES, FINDS, WA MANIFEST, ECHO	Higher	1 ft.
2	ALASKA BOAT CO	303 NE NORTHLAKE WAY	WA ALLSITES	Lower	99, 0.019, South
B3	CRANE TOWING CO	3822 4TH AVE NE	EDR Hist Auto	Lower	99, 0.019, East
A4		3801 LATONA AVE NE	WA ALLSITES, RCRA NonGen / NLR, FINDS, ECHO	Lower	108, 0.020, WSW
C5	NORTHLAKE PROPERTIES	205 NE NORTHLAKE WAY	WA ALLSITES, WA SPILLS	Lower	236, 0.045, SW
C6	NORTHLAKE PROPERTIES	205 N E NORTHLAKE WA	WA UST	Lower	236, 0.045, SW
D7		401 NE 40TH ST	EDR Hist Cleaner	Higher	237, 0.045, NE
D8	EURKEA STEEL NON SKI	423 PACIFIC BLK	EDR Hist Auto	Higher	268, 0.051, NE
B9	SEATTLE CITY LIGHT -	3829 6TH AVENUE NE	WA ALLSITES, FINDS	Lower	305, 0.058, East
E10	QUALITY REPAIR	3801 2ND AVE NE	WA LUST, WA UST, WA ALLSITES	Higher	317, 0.060, West
E11	SEATTLE CITY ROW NE	NE PACIFIC ST & 2ND	WA CSCSL, WA LUST, WA UST, WA ALLSITES	Higher	324, 0.061, West
F12	THREE SET CYCLE	215 NE 40TH	WA UST, WA ICR, WA ALLSITES, WA CSCSL NFA	Higher	346, 0.066, NW
F13	LATONA SERVICE	215 NE 40TH ST	EDR Hist Auto	Higher	346, 0.066, NW
C14	QUALITY REPAIR	3801 SECOND AVE. NE	WA ICR	Lower	349, 0.066, SW
C15		3801 2ND AVE NE	EDR Hist Auto	Lower	349, 0.066, SW
16		509 NE NORTHLAKE WAY	WA ALLSITES, RCRA NonGen / NLR	Lower	370, 0.070, ESE
C17		100 NE NORTHLAKE WAY	RCRA-SQG	Lower	414, 0.078, WSW
C18	ENERG2 INC	100 NE NORTHLAKE WAY	WA ALLSITES, WA MANIFEST	Lower	414, 0.078, WSW
F19	DORT RESIDENCE	3935 2ND AVE. NE	WA ICR	Higher	464, 0.088, WNW
F20	WEINHURST ELDON	4013 2D AVE NE	EDR Hist Auto	Higher	526, 0.100, NW
21		UNDER I5 SB AT NE 40	RCRA NonGen / NLR	Higher	546, 0.103, NE
22	I5 TRUCK CLIFFHANGER	UNDER I5 SB AT NE 40	WA ALLSITES	Higher	582, 0.110, ENE
G23	ICICLE SEAFOODS VESS	2551 N NORTHLAKE WAY	WA ALLSITES, RCRA NonGen / NLR, FINDS, ECHO	Lower	659, 0.125, SW
24	ALASKA OUTPORT TRANS	655 N.E. NORTHLAKE W	RCRA-CESQG, PADS	Lower	819, 0.155, East
G25	LAKE UNION BOAT STOR	2503 N NORTHLAKE WAY	WA ALLSITES	Lower	833, 0.158, SW
H26	WA UW PUBLICATION SV	3900 7TH AVE NE	WA ALLSITES, RCRA NonGen / NLR, FINDS	Higher	1035, 0.196, ENE
I27		401 NE 42ND ST	WA ALLSITES, RCRA NonGen / NLR, FINDS, ECHO	Higher	1036, 0.196, North
I28	LATONA ELEMENTARY SC	401 NE 42ND ST.	WA ICR	Higher	1036, 0.196, North
29	ABERS PROPERTY	4013 EASTERN AVE N	WA CSCSL, WA ALLSITES	Higher	1061, 0.201, WNW
J30	BOATYARD LLC	3201 FAIRVIEW AVE E	WA ALLSITES, WA CSCSL NFA	Lower	1080, 0.205, SSE
J31	BOATYARD LLC	3201 FAIRVIEW AVENUE	RCRA NonGen / NLR, FINDS, ECHO	Lower	1080, 0.205, SSE
H32		708 NE 40TH ST	WA ALLSITES, RCRA NonGen / NLR, FINDS, WA...	Higher	1151, 0.218, ENE
33		717 NE NORTHLAKE WAY	WA ALLSITES, WA SPILLS, RCRA NonGen / NLR, FINDS,...	Lower	1168, 0.221, East
K34	THE EASTLAKE	3213 - 3221 EASTLAKE	WA UST	Higher	1216, 0.230, SE
K35	THE EASTLAKE	3213-3221 EASTLAKE A	WA VCP, WA ALLSITES, WA CSCSL NFA, FINDS	Higher	1216, 0.230, SE
K36	TITAN CONSTRUCTION E	3230 EASTLAKE E	WA UST, WA ICR, WA ALLSITES, WA CSCSL NFA	Higher	1337, 0.253, SSE
L37	OLYMPIC BOAT CENTERS	3137 FAIRVIEW AVE E	WA ALLSITES, WA SPILLS, RCRA NonGen / NLR, FINDS,...	Lower	1347, 0.255, South
L38		3133 FAIRVIEW AVE E	WA ALLSITES, RCRA NonGen / NLR, FINDS, ECHO	Lower	1386, 0.262, South
M39	VERIZON WIRELESS WAR	3218 EASTLAKE AVE E	WA ALLSITES	Higher	1422, 0.269, SSE

MAPPED SITES SUMMARY

Target Property Address:
3831 4TH AVE NE
SEATTLE, WA 98105

Click on Map ID to see full detail.

MAP ID	SITE NAME	ADDRESS	DATABASE ACRONYMS	RELATIVE ELEVATION	DIST (ft. & mi.) DIRECTION
L40	ROSS LABORATORIES IN	3138 FAIRVIEW AVE E	WA ALLSITES, WA SPILLS	Lower	1458, 0.276, SSE
41	YACHT PERFORMANCE CE	915 NE BOAT ST	WA ALLSITES, WA NPDES	Lower	1540, 0.292, East
M42	ABHE SVOBODA INC FUH	L SIDE OF FUHRMAN AV	WA ALLSITES	Higher	1584, 0.300, SSE
N43	41ST & ROOSEVELT	4041 ROOSEVELT WAY N	WA ALLSITES	Higher	1670, 0.316, ENE
N44	SEATTLE CITY ENG DEP	3791 ROOSEVELT WAY N	WA ALLSITES	Higher	1671, 0.316, ENE
O45	UW MERCER HALL	3925 ADAMS LN & 1009	WA ALLSITES, WA CSCSL NFA	Higher	1740, 0.330, East
N46	WA UW FOREST RESOURC	4043 ROOSEVELT WAY N	WA CSCSL, WA VCP, WA ALLSITES, RCRA NonGen / NLR,...	Higher	1773, 0.336, ENE
47	LARSSON MARINE LLC	1005 NE BOAT ST	WA ALLSITES, WA NPDES	Lower	1778, 0.337, ESE
48	CSR MARINE INC	2401 N NORTHLAKE WAY	WA ALLSITES, WA SPILLS	Lower	1844, 0.349, SW
N49	PCE PLUME ROOSEVELT	ROOSEVELT WAY NE & N	WA CSCSL, WA ALLSITES	Higher	1860, 0.352, ENE
P50	KELLYS U HAUL & AUTO	4115 ROOSEVELT WAY N	WA VCP, WA ICR, WA ALLSITES, WA CSCSL NFA	Higher	1860, 0.352, ENE
51	WA UW HENDERSON HILL	1013 NE 40TH ST	WA ALLSITES, RCRA NonGen / NLR, FINDS	Higher	1889, 0.358, East
O52	MERCER HALL PROJECT	3925 ADAMS LANE NE	WA CSCSL, WA ALLSITES	Higher	1923, 0.364, East
P53	CAMPUS CLEANERS	4100 ROOSEVELT WAY N	RCRA-CESQG, WA ALLSITES, FINDS, WA DRYCLEANERS, WA...	Higher	1946, 0.369, ENE
P54	UNIVERSITY INN	4114 - 4140 ROOSEVEL	WA UST, WA ALLSITES, WA CSCSL NFA	Higher	1966, 0.372, ENE
P55	UNIVERSITY INN	4114 4140 ROOSEVELT	WA ICR	Higher	1966, 0.372, ENE
56	BAER RESIDENCE	2209 N 42ND ST	WA VCP, WA ALLSITES, WA CSCSL NFA	Higher	1982, 0.375, WNW
Q57		2321 N NORTHLAKE WAY	WA ALLSITES, RCRA NonGen / NLR	Lower	1991, 0.377, SW
58	BERNHART PROPERTY	3826 MERIDIAN AVE N	WA ALLSITES, WA CSCSL NFA	Higher	1991, 0.377, West
R59		1101 NE CAMPUS PKWY	WA ALLSITES, RCRA NonGen / NLR, FINDS	Higher	1996, 0.378, ENE
S60	ZYMOGENETICS INC ROO	4225 ROOSEVELT WAY N	WA ALLSITES, RCRA NonGen / NLR, FINDS, ECHO	Higher	2001, 0.379, NE
S61		4225 ROOSEVELT WAY N	RCRA-SQG, WA ALLSITES, FINDS, WA MANIFEST, ECHO	Higher	2001, 0.379, NE
R62	WA UW CONDON HALL	1100 NE CAMPUS PKWY	WA ALLSITES, RCRA NonGen / NLR, FINDS	Higher	2060, 0.390, ENE
63		2940 EASTLAKE AVE E	WA ALLSITES, RCRA NonGen / NLR, FINDS, ECHO	Higher	2068, 0.392, South
Q64	DUNATO'S BOATYARD	2309 N. NORTHLAKE WA	WA ICR	Lower	2131, 0.404, SW
Q65	DUNATOS MARINE SERVI	2309 N NORTHLAKE WAY	WA CSCSL, WA LUST, WA VCP, WA ALLSITES, RCRA...	Lower	2131, 0.404, SW
T66	BRYANT BUILDING	1101 NE BOAT ST.	WA ICR	Lower	2185, 0.414, ESE
T67	BRYANT BUILDING SEDI	1101 - 1137 NE BOAT	WA CSCSL, WA LUST, WA ALLSITES, WA SPILLS, WA...	Lower	2185, 0.414, ESE
68	TOM SUMNER	2220 NO PACIFIC ST	WA UST, WA ALLSITES	Higher	2230, 0.422, SW
69	UW LANDER HALL	1201 NE CAMPUS PKWY	WA CSCSL, WA ALLSITES	Higher	2240, 0.424, ENE
U70	WATERTOWN PROJECT SI	4242 ROOSEVELT WAY N	WA ICR	Higher	2280, 0.432, NE
U71	UNIVERSITY FORD NISS	4242 ROOSEVELT WAY N	WA ALLSITES, WA CSCSL NFA, FINDS	Higher	2280, 0.432, NE
U72	HARDWICK & SONS INC	4214 ROOSEVELT WAY N	WA ALLSITES	Higher	2289, 0.434, NE
T73	WA UW FISH TEACH	1140 BOAT ST	WA ALLSITES, RCRA NonGen / NLR, FINDS	Lower	2299, 0.435, ESE
V74	SALMON BAY STEEL BAL	4315 9TH AVE NW	WA HSL, WA CSCSL, WA LUST, WA UST, WA ICR, WA...	Higher	2322, 0.440, NE
V75	BIRMINGHAM STEEL	4315 9TH AVE. NW	WA ICR	Higher	2322, 0.440, NE
76	JIFFY LUBE STORE 205	251 NE 45TH ST	WA ALLSITES	Higher	2335, 0.442, North
77	UW LANDER HALL	NE CAMPUS PKWY & BRO	WA ALLSITES	Higher	2385, 0.452, East
U78	TRINITY 43RD AVE LLC	4301 ROOSEVELT WAY N	WA CSCSL, WA VCP, WA ALLSITES	Higher	2398, 0.454, NE

MAPPED SITES SUMMARY

Target Property Address:
3831 4TH AVE NE
SEATTLE, WA 98105

Click on Map ID to see full detail.

MAP ID	SITE NAME	ADDRESS	DATABASE ACRONYMS	RELATIVE ELEVATION	DIST (ft. & mi.) DIRECTION
79	UW ELM HALL	1209 NE 41ST ST	WA ALLSITES, WA CSCSL NFA	Higher	2401, 0.455, ENE
80		NE 45TH AT 7TH AVE N	WA ALLSITES, RCRA NonGen / NLR	Higher	2449, 0.464, NNE
81	EXXON 7-7769	420 NE 45TH	WA CSCSL, WA LUST, WA UST, WA ALLSITES	Higher	2462, 0.466, North
W82	ESSEX EASTLAKE UNION	2833 - 2851 EASTLAKE	WA CSCSL, WA ICR, WA VCP, WA ALLSITES, WA Inactive...	Higher	2490, 0.472, South
83	SHELL STATION 120877	210 NE 45TH ST	WA CSCSL, WA LUST, WA VCP, WA ICR, WA ALLSITES, WA..	Higher	2499, 0.473, North
X84	STEVENS COURT	NE PACIFIC ST & BROO	WA LUST, WA UST, WA ALLSITES	Lower	2554, 0.484, ESE
Y85	RESIDENCE	2209 N. 44TH ST.	WA ICR	Higher	2558, 0.484, NW
Y86	GREABY PROPERTY	2209 N 44TH ST	WA VCP, WA ALLSITES, WA CSCSL NFA	Higher	2558, 0.484, NW
Z87		118 NE 45TH ST	WA CSCSL, WA LUST, WA UST, WA VCP, WA ALLSITES,...	Higher	2562, 0.485, NNW
Z88	SHELL #14310	118 NE 45TH ST.	WA ICR	Higher	2562, 0.485, NNW
89	WA UW COCHRAN BUILDI	2121 N 35TH ST	WA ALLSITES, RCRA NonGen / NLR, FINDS, ECHO	Higher	2570, 0.487, SW
AA90	PROGRESSIVE INSULATI	2161 N NORTHLAKE WAY	WA ALLSITES, WA MANIFEST	Lower	2575, 0.488, SW
X91	WA UW ACADEMIC COMP	3737 BROOKLYN AVE NE	WA ALLSITES, RCRA NonGen / NLR, FINDS	Lower	2576, 0.488, ESE
X92	WA UW MARINE STUDIES	3707 BROOKLYN AVE NE	WA ALLSITES, RCRA NonGen / NLR, FINDS	Lower	2579, 0.488, ESE
AA93	FV ALASKA VOYAGER	2155 NORTHLAKE WAY S	WA ALLSITES, RCRA NonGen / NLR, FINDS, ECHO	Lower	2581, 0.489, SW
AA94	TIPPETT MARINE SERVI	2155 N. NORTHLAKE WA	WA ICR	Lower	2581, 0.489, SW
AA95	TIPPETT MARINE SERVI	2155 N NORTHLAKE WY	WA ALLSITES	Lower	2581, 0.489, SW
AA96		2155 N NORTHLAKE WAY	WA CSCSL, WA LUST, WA UST, WA ALLSITES, WA SPILLS,...	Lower	2581, 0.489, SW
W97		2868 FAIRVIEW AVE E	WA ALLSITES, RCRA NonGen / NLR, FINDS, ECHO	Lower	2594, 0.491, South
98	UW POPLAR HALL	1302 NE CAMPUS PKWY	WA ALLSITES, WA CSCSL NFA	Higher	2603, 0.493, ENE
W99	LAKEVIEW DESIGN & CO	2837 EASTLAKE AVE E	WA VCP, WA ALLSITES, WA CSCSL NFA	Higher	2622, 0.497, South
100	STADIUM MARKET UNIVE	4359 ROOSEVELT WAY N	WA ICR, WA VCP, WA ALLSITES, WA CSCSL NFA, WA...	Higher	2626, 0.497, NE
101	STOUGHTON ESTATE PRO	4307 11TH AVE NE	WA HSL, WA CSCSL, WA ALLSITES, FINDS	Higher	2722, 0.516, NE
102	STECK PROPERTY	4033 WALLINGFORD AVE	WA CSCSL, WA ALLSITES	Higher	2808, 0.532, WNW
103	WA UW BOAT ST MARINA	1401 BOAT ST	WA CSCSL, WA BROWNFIELDS, WA ALLSITES, WA SPILLS	Lower	2851, 0.540, ESE
104	COMPLETE AUTOMOTIVE	2300 N 45TH ST	WA CSCSL, WA LUST, WA UST, WA ALLSITES	Higher	2858, 0.541, NNW
AB105	SIRES 86 RETAIL CENT	4336 ROOSEVELT WAY N	WA CSCSL, WA LUST, WA UST, WA ALLSITES	Higher	2889, 0.547, NE
AB106	SHELL #45475/TEXACO	1013 NE 45TH	WA CSCSL, WA LUST, WA VCP, WA ICR, WA ALLSITES, WA..	Higher	2946, 0.558, NE
AB107	SOUND TRANSIT NE 45T	1000 NE 45TH ST	WA CSCSL, WA LUST, WA VCP, WA ALLSITES, WA...	Higher	2947, 0.558, NE
108	SEATTLE CITY ROW 453	4531 8TH AVE NE ALLE	WA CSCSL, WA ALLSITES	Higher	2964, 0.561, NNE
AC109	UW WEST CAMPUS GARAG	NE PACIFIC & 15TH AV	WA CSCSL, WA ALLSITES	Higher	3039, 0.576, East
AC110	UW BIOENGINEERING	NE PACIFIC ST & 15TH	WA HSL, WA CSCSL, WA LUST, WA ALLSITES	Higher	3039, 0.576, East
AC111	UW BURKE GILMAN TRAI	15TH AVE NE & NE PAC	WA CSCSL, WA ALLSITES, WA NPDES	Higher	3039, 0.576, East
112	GAS WORKS PARK WA NA	2000 N NORTHLAKE WAY	WA HSL, WA CSCSL, WA INST CONTROL, WA ALLSITES	Lower	3231, 0.612, SW
113		3400 WALLINGFORD AVE	RCRA-SQG, WA CSCSL, WA VCP, WA ALLSITES, FTTS,...	Higher	3388, 0.642, SW
AD114	UNIVERSITY DISTRICT	11TH AVE NE S OF NE	WA CSCSL, WA ALLSITES	Higher	3516, 0.666, NE
115	WASHINGTON NATURAL G	N 30TH AND BURKE AVE	EDR MGP	Lower	3584, 0.679, SW
AD116	AVALON UNIVERSITY DI	4550 11TH AVE NE	WA CSCSL, WA VCP, WA ALLSITES	Higher	3587, 0.679, NE
117	OROWEAT FOODS COMPAN	1550 N 34TH ST	WA CSCSL, WA LUST, WA INST CONTROL, WA VCP, WA...	Higher	3608, 0.683, SW

MAPPED SITES SUMMARY

Target Property Address:
3831 4TH AVE NE
SEATTLE, WA 98105

Click on Map ID to see full detail.

MAP ID	SITE NAME	ADDRESS	DATABASE ACRONYMS	RELATIVE ELEVATION	DIST (ft. & mi.) DIRECTION
118		4724 ROOSEVELT WAY N	WA CSCSL, WA LUST, WA UST, WA VCP, WA ICR, WA...	Higher	3799, 0.720, NNE
119		4557 BROOKLYN AVE NE	WA CSCSL, WA LUST, WA UST, WA VCP, WA ALLSITES,...	Higher	3869, 0.733, NE
120	UNIVERSITY PRESBYTER	4540 15TH AVE NE	WA CSCSL, WA LUST, WA UST, WA ALLSITES	Higher	4068, 0.770, NE
121	SEATTLE POLICE DEPAR	1717 N NORTHLAKE PL	WA CSCSL, WA LUST, WA UST, WA ALLSITES, WA SPILLS,...	Lower	4104, 0.777, SW
122		4700 BROOKLYN AVE NE	WA CSCSL, WA LUST, WA UST, WA ICR, WA ALLSITES,...	Higher	4110, 0.778, NE
AE123		1602 N NORTHLAKE WY	WA HSL, WA CSCSL, WA ALLSITES, RCRA NonGen / NLR,...	Lower	4123, 0.781, SW
124	SEATTLE CITY NORTH R	1350 N 34TH ST	WA CSCSL, WA LUST, WA ALLSITES, WA SPILLS, WA...	Lower	4139, 0.784, WSW
AF125	SEA GEAR	3839 & 3831 STONE WA	WA CSCSL, WA ALLSITES, WA MANIFEST	Higher	4167, 0.789, West
126	7-ELEVEN 2307-18553B	3939 STONE WAY N	WA CSCSL, WA LUST, WA UST, WA ALLSITES, WA SPILLS,...	Higher	4226, 0.800, West
AE127		1441 N NORTHLAKE WAY	WA HSL, WA CSCSL, WA LUST, WA INST CONTROL, WA...	Lower	4232, 0.802, SW
128	SEATTLE FIRE STATION	1050 NE 50TH ST	WA CSCSL, WA LUST, WA UST, WA ALLSITES, WA...	Higher	4249, 0.805, NNE
AF129	3801 STONE WAY LLC	3801 3827 STONE WAY	WA HSL, WA CSCSL, WA VCP, WA ALLSITES	Higher	4258, 0.806, West
130	QUEEN CITY YACHT CLU	2608 BOYER AVE E	WA CSCSL, WA ALLSITES, WA SPILLS	Lower	4330, 0.820, SSE
131	BELFOR USA GROUP INC	3876 BRIDGE WAY N	WA CSCSL, WA LUST, WA UST, WA ALLSITES	Higher	4357, 0.825, West
132	SEATTLE HOUSING AUTH	1225 N 45TH ST	WA CSCSL, WA LUST, WA UST, WA VCP, WA ALLSITES, WA...	Higher	4897, 0.927, WNW
133	EDWARD R HOFFER	3401 STONEWAY N	WA CSCSL, WA LUST, WA UST, WA ALLSITES, FINDS	Lower	4910, 0.930, WSW
134	UW LEWIS HALL	4185 E STEVENS WAY N	WA CSCSL, WA ALLSITES	Higher	4941, 0.936, East
135	SHEMIRAM TRADE	5201 UNIVERSITY WAY	WA CSCSL, WA LUST, WA UST, WA ICR, WA ALLSITES	Higher	5135, 0.973, NNE
136	WA UW POWER PLANT DR	MASON RD & JEFFERSON	WA CSCSL, WA ALLSITES	Higher	5153, 0.976, East
137	D & L VENTURES PROPE	5339 ROOSEVELT WAY N	WA CSCSL, WA VCP, WA ALLSITES, RCRA NonGen / NLR,...	Higher	5244, 0.993, NNE

EXECUTIVE SUMMARY

TARGET PROPERTY SEARCH RESULTS

The target property was not listed in any of the databases searched by EDR.

DATABASES WITH NO MAPPED SITES

No mapped sites were found in EDR's search of available ("reasonably ascertainable ") government records either on the target property or within the search radius around the target property for the following databases:

STANDARD ENVIRONMENTAL RECORDS

Federal NPL site list

NPL ..... National Priority List
Proposed NPL ..... Proposed National Priority List Sites
NPL LIENS ..... Federal Superfund Liens

Federal Delisted NPL site list

Delisted NPL ..... National Priority List Deletions

Federal CERCLIS list

FEDERAL FACILITY ..... Federal Facility Site Information listing
SEMS ..... Superfund Enterprise Management System

Federal CERCLIS NFRAP site list

SEMS-ARCHIVE ..... Superfund Enterprise Management System Archive

Federal RCRA CORRACTS facilities list

CORRACTS ..... Corrective Action Report

Federal RCRA non-CORRACTS TSD facilities list

RCRA-TSDF ..... RCRA - Treatment, Storage and Disposal

Federal RCRA generators list

RCRA-LQG ..... RCRA - Large Quantity Generators

Federal institutional controls / engineering controls registries

LUCIS ..... Land Use Control Information System
US ENG CONTROLS ..... Engineering Controls Sites List
US INST CONTROL ..... Sites with Institutional Controls

Federal ERNS list

ERNS ..... Emergency Response Notification System

EXECUTIVE SUMMARY

State and tribal landfill and/or solid waste disposal site lists

WA SWF/LF..... Solid Waste Facility Database

State and tribal leaking storage tank lists

INDIAN LUST..... Leaking Underground Storage Tanks on Indian Land

State and tribal registered storage tank lists

FEMA UST..... Underground Storage Tank Listing
WA AST..... Aboveground Storage Tank Locations
INDIAN UST..... Underground Storage Tanks on Indian Land

State and tribal voluntary cleanup sites

INDIAN VCP..... Voluntary Cleanup Priority Listing

ADDITIONAL ENVIRONMENTAL RECORDS

Local Brownfield lists

US BROWNFIELDS..... A Listing of Brownfields Sites

Local Lists of Landfill / Solid Waste Disposal Sites

WA SWRCY..... Recycling Facility List
WA SWTIRE..... Solid Waste Tire Facilities
INDIAN ODI..... Report on the Status of Open Dumps on Indian Lands
ODI..... Open Dump Inventory
DEBRIS REGION 9..... Torres Martinez Reservation Illegal Dump Site Locations
IHS OPEN DUMPS..... Open Dumps on Indian Land

Local Lists of Hazardous waste / Contaminated Sites

US HIST CDL..... Delisted National Clandestine Laboratory Register
WA CDL..... Clandestine Drug Lab Contaminated Site List
WA HIST CDL..... List of Sites Contaminated by Clandestine Drug Labs
US CDL..... National Clandestine Laboratory Register

Local Land Records

LIENS 2..... CERCLA Lien Information

Records of Emergency Release Reports

HMIRS..... Hazardous Materials Information Reporting System
WA SPILLS 90..... SPILLS 90 data from FirstSearch

Other Ascertainable Records

FUDS..... Formerly Used Defense Sites
DOD..... Department of Defense Sites

EXECUTIVE SUMMARY

SCRD DRYCLEANERS	State Coalition for Remediation of Drycleaners Listing
US FIN ASSUR	Financial Assurance Information
EPA WATCH LIST	EPA WATCH LIST
2020 COR ACTION	2020 Corrective Action Program List
TSCA	Toxic Substances Control Act
TRIS	Toxic Chemical Release Inventory System
SSTS	Section 7 Tracking Systems
ROD	Records Of Decision
RMP	Risk Management Plans
RAATS	RCRA Administrative Action Tracking System
PRP	Potentially Responsible Parties
MLTS	Material Licensing Tracking System
COAL ASH DOE	Steam-Electric Plant Operation Data
COAL ASH EPA	Coal Combustion Residues Surface Impoundments List
PCB TRANSFORMER	PCB Transformer Registration Database
RADINFO	Radiation Information Database
DOT OPS	Incident and Accident Data
CONSENT	Superfund (CERCLA) Consent Decrees
INDIAN RESERV	Indian Reservations
FUSRAP	Formerly Utilized Sites Remedial Action Program
UMTRA	Uranium Mill Tailings Sites
LEAD SMELTERS	Lead Smelter Sites
US AIRS	Aerometric Information Retrieval System Facility Subsystem
US MINES	Mines Master Index File
UXO	Unexploded Ordnance Sites
DOCKET HWC	Hazardous Waste Compliance Docket Listing
WA AIRS	Washington Emissions Data System
WA COAL ASH	Coal Ash Disposal Site Listing
FUELS PROGRAM	EPA Fuels Program Registered Listing
ABANDONED MINES	Abandoned Mines

EDR RECOVERED GOVERNMENT ARCHIVES

Exclusive Recovered Govt. Archives

WA RGA HWS	Recovered Government Archive State Hazardous Waste Facilities List
WA RGA LF	Recovered Government Archive Solid Waste Facilities List
WA RGA LUST	Recovered Government Archive Leaking Underground Storage Tank

SURROUNDING SITES: SEARCH RESULTS

Surrounding sites were identified in the following databases.

Elevations have been determined from the USGS Digital Elevation Model and should be evaluated on a relative (not an absolute) basis. Relative elevation information between sites of close proximity should be field verified. Sites with an elevation equal to or higher than the target property have been differentiated below from sites with an elevation lower than the target property.
Page numbers and map identification numbers refer to the EDR Radius Map report where detailed data on individual sites can be reviewed.

Sites listed in ***bold italics*** are in multiple databases.

Unmappable (orphan) sites are not considered in the foregoing analysis.

EXECUTIVE SUMMARY

STANDARD ENVIRONMENTAL RECORDS

Federal RCRA generators list

RCRA-SQG: RCRAInfo is EPA's comprehensive information system, providing access to data supporting the Resource Conservation and Recovery Act (RCRA) of 1976 and the Hazardous and Solid Waste Amendments (HSWA) of 1984. The database includes selective information on sites which generate, transport, store, treat and/or dispose of hazardous waste as defined by the Resource Conservation and Recovery Act (RCRA). Small quantity generators (SQGs) generate between 100 kg and 1,000 kg of hazardous waste per month.

A review of the RCRA-SQG list, as provided by EDR, and dated 06/21/2016 has revealed that there is 1 RCRA-SQG site within approximately 0.25 miles of the target property.

Lower Elevation	Address	Direction / Distance	Map ID	Page
Not reported	100 NE NORTHLAKE WAY	WSW 0 - 1/8 (0.078 mi.)	C17	40

RCRA-CESQG: RCRAInfo is EPA's comprehensive information system, providing access to data supporting the Resource Conservation and Recovery Act (RCRA) of 1976 and the Hazardous and Solid Waste Amendments (HSWA) of 1984. The database includes selective information on sites which generate, transport, store, treat and/or dispose of hazardous waste as defined by the Resource Conservation and Recovery Act (RCRA). Conditionally exempt small quantity generators (CESQGs) generate less than 100 kg of hazardous waste, or less than 1 kg of acutely hazardous waste per month.

A review of the RCRA-CESQG list, as provided by EDR, and dated 06/21/2016 has revealed that there are 2 RCRA-CESQG sites within approximately 0.25 miles of the target property.

Equal/Higher Elevation	Address	Direction / Distance	Map ID	Page
Not reported	***3822 LATONA AVE NE***	***0 - 1/8 (0.000 mi.)***	***A1***	***8***

Lower Elevation	Address	Direction / Distance	Map ID	Page
ALASKA OUTPORT TRANS	***655 N.E. NORTHLAKE W***	***E 1/8 - 1/4 (0.155 mi.)***	***24***	***99***

State- and tribal - equivalent NPL

WA HSL: The Hazardous Sites List is a subset of the CSCSL Report. It includes sites which have been assessed and ranked using the Washington Ranking Method (WARM).

A review of the WA HSL list, as provided by EDR, and dated 08/25/2016 has revealed that there are 7 WA HSL sites within approximately 1 mile of the target property.

Equal/Higher Elevation	Address	Direction / Distance	Map ID	Page
SALMON BAY STEEL BAL Facility Type: Hazardous Sites List FSID Number: 2444 Facility Status: Cleanup Started	***4315 9TH AVE NW***	***NE 1/4 - 1/2 (0.440 mi.)***	***V74***	***373***
STOUGHTON ESTATE PRO Facility Type: Hazardous Sites List FSID Number: 62154765	***4307 11TH AVE NE***	***NE 1/2 - 1 (0.516 mi.)***	***101***	***443***

Facility Status: Awaiting Cleanup				
UW BIOENGINEERING	***NE PACIFIC ST & 15TH***	***E 1/2 - 1 (0.576 mi.)***	***AC110***	***486***
Facility Type: Hazardous Sites List FSID Number: 1491930 Facility Status: Cleanup Started				
3801 STONE WAY LLC	***3801 3827 STONE WAY***	***W 1/2 - 1 (0.806 mi.)***	***AF129***	***762***
Facility Type: Hazardous Sites List FSID Number: 13242 Facility Status: Cleanup Started				

Lower Elevation	Address	Direction / Distance	Map ID	Page
GAS WORKS PARK WA NA	***2000 N NORTHLAKE WAY***	***SW 1/2 - 1 (0.612 mi.)***	***112***	***490***
Facility Type: Hazardous Sites List FSID Number: 139 Facility Status: Cleanup Started				
Not reported	***1602 N NORTHLAKE WY***	***SW 1/2 - 1 (0.781 mi.)***	***AE123***	***644***
Facility Type: Hazardous Sites List FSID Number: 2217 Facility Status: Cleanup Complete-Active O&M/Monitoring				
Not reported	***1441 N NORTHLAKE WAY***	***SW 1/2 - 1 (0.802 mi.)***	***AE127***	***736***
Facility Type: Hazardous Sites List FSID Number: 23849623 Facility Status: Cleanup Started				

State- and tribal - equivalent CERCLIS

WA CSCSL: The State Hazardous Waste Sites records are the states' equivalent to CERCLIS. These sites may or may not already be listed on the federal CERCLIS list. Priority sites planned for cleanup using state funds (state equivalent of Superfund) are identified along with sites where cleanup will be paid for by potentially responsible parties. The data come from the Department of Ecology's Confirmed & Suspected Contaminated Sites List.

A review of the WA CSCSL list, as provided by EDR, and dated 07/18/2016 has revealed that there are 51 WA CSCSL sites within approximately 1 mile of the target property.

Equal/Higher Elevation	Address	Direction / Distance	Map ID	Page
SEATTLE CITY ROW NE	***NE PACIFIC ST & 2ND***	***W 0 - 1/8 (0.061 mi.)***	***E11***	***32***
Site Status: Awaiting Cleanup Facility ID: 9149508 Clean Up Siteid: 7832				
ABERS PROPERTY	***4013 EASTERN AVE N***	***WNW 1/8 - 1/4 (0.201 mi.)***	***29***	***108***
Site Status: Awaiting Cleanup Facility ID: 3673804 Clean Up Siteid: 1088				
WA UW FOREST RESOURC	***4043 ROOSEVELT WAY N***	***ENE 1/4 - 1/2 (0.336 mi.)***	***N46***	***176***
Site Status: Cleanup Started Facility ID: 94236937 Clean Up Siteid: 12966				
PCE PLUME ROOSEVELT	***ROOSEVELT WAY NE & N***	***ENE 1/4 - 1/2 (0.352 mi.)***	***N49***	***186***

Site Status: Awaiting Cleanup Facility ID: 23892 Clean Up Siteid: 12678				
MERCER HALL PROJECT Site Status: Awaiting Cleanup Facility ID: 12582 Clean Up Siteid: 12700	***3925 ADAMS LANE NE***	***E 1/4 - 1/2 (0.364 mi.)***	***O52***	***190***
UW LANDER HALL Site Status: Cleanup Started Facility ID: 10255 Clean Up Siteid: 12709	***1201 NE CAMPUS PKWY***	***ENE 1/4 - 1/2 (0.424 mi.)***	***69***	***367***
SALMON BAY STEEL BAL Site Status: Cleanup Started Facility ID: 2444 Clean Up Siteid: 5104	***4315 9TH AVE NW***	***NE 1/4 - 1/2 (0.440 mi.)***	***V74***	***373***
TRINITY 43RD AVE LLC Site Status: Cleanup Started Facility ID: 9065064 Clean Up Siteid: 4255	***4301 ROOSEVELT WAY N***	***NE 1/4 - 1/2 (0.454 mi.)***	***U78***	***382***
EXXON 7-7769 Site Status: Awaiting Cleanup Facility ID: 74877666 Clean Up Siteid: 10393	***420 NE 45TH***	***N 1/4 - 1/2 (0.466 mi.)***	***81***	***385***
ESSEX EASTLAKE UNION Site Status: Cleanup Started Facility ID: 5467 Clean Up Siteid: 11514	***2833 - 2851 EASTLAKE***	***S 1/4 - 1/2 (0.472 mi.)***	***W82***	***389***
SHELL STATION 120877 Site Status: Cleanup Started Facility ID: 14577491 Clean Up Siteid: 5569	***210 NE 45TH ST***	***N 1/4 - 1/2 (0.473 mi.)***	***83***	***393***
Not reported Site Status: Cleanup Started Facility ID: 4465692 Clean Up Siteid: 5339	***118 NE 45TH ST***	***NNW 1/4 - 1/2 (0.485 mi.)***	***Z87***	***407***
STOUGHTON ESTATE PRO Site Status: Awaiting Cleanup Facility ID: 62154765 Clean Up Siteid: 376	***4307 11TH AVE NE***	***NE 1/2 - 1 (0.516 mi.)***	***101***	***443***
STECK PROPERTY Site Status: Awaiting Cleanup Facility ID: 1141459 Clean Up Siteid: 1345	***4033 WALLINGFORD AVE***	***WNW 1/2 - 1 (0.532 mi.)***	***102***	***444***
COMPLETE AUTOMOTIVE Site Status: Cleanup Started Facility ID: 15927635 Clean Up Siteid: 8114	***2300 N 45TH ST***	***NNW 1/2 - 1 (0.541 mi.)***	***104***	***446***
SIRES 86 RETAIL CENT Site Status: Awaiting Cleanup Facility ID: 8656 Clean Up Siteid: 11575	***4336 ROOSEVELT WAY N***	***NE 1/2 - 1 (0.547 mi.)***	***AB105***	***450***
SHELL #45475/TEXACO	***1013 NE 45TH***	***NE 1/2 - 1 (0.558 mi.)***	***AB106***	***456***

Site Status: Cleanup Started Facility ID: 51994197 Clean Up Siteid: 6211				
SOUND TRANSIT NE 45T Site Status: Cleanup Started Facility ID: 8342 Clean Up Siteid: 12019	***1000 NE 45TH ST***	***NE 1/2 - 1 (0.558 mi.)***	***AB107***	***466***
SEATTLE CITY ROW 453 Site Status: Awaiting Cleanup Facility ID: 19179 Clean Up Siteid: 12431	***4531 8TH AVE NE ALLE***	***NNE 1/2 - 1 (0.561 mi.)***	***108***	***483***
UW WEST CAMPUS GARAG Site Status: Cleanup Started Facility ID: 5501801 Clean Up Siteid: 314	***NE PACIFIC & 15TH AV***	***E 1/2 - 1 (0.576 mi.)***	***AC109***	***485***
UW BIOENGINEERING Site Status: Cleanup Started Facility ID: 1491930 Clean Up Siteid: 5256	***NE PACIFIC ST & 15TH***	***E 1/2 - 1 (0.576 mi.)***	***AC110***	***486***
UW BURKE GILMAN TRAI Site Status: Awaiting Cleanup Facility ID: 8727 Clean Up Siteid: 12507	***15TH AVE NE & NE PAC***	***E 1/2 - 1 (0.576 mi.)***	***AC111***	***489***
Not reported Site Status: Cleanup Started Facility ID: 71755531 Clean Up Siteid: 12131	***3400 WALLINGFORD AVE***	***SW 1/2 - 1 (0.642 mi.)***	***113***	***494***
UNIVERSITY DISTRICT Site Status: Awaiting Cleanup Facility ID: 989 Clean Up Siteid: 12030	***11TH AVE NE S OF NE***	***NE 1/2 - 1 (0.666 mi.)***	***AD114***	***584***
AVALON UNIVERSITY DI Site Status: Cleanup Started Facility ID: 12258 Clean Up Siteid: 12970	***4550 11TH AVE NE***	***NE 1/2 - 1 (0.679 mi.)***	***AD116***	***585***
OROWEAT FOODS COMPAN Site Status: Cleanup Started Facility ID: 81498578 Clean Up Siteid: 6699	***1550 N 34TH ST***	***SW 1/2 - 1 (0.683 mi.)***	***117***	***588***
Not reported	***4724 ROOSEVELT WAY N***	***NNE 1/2 - 1 (0.720 mi.)***	***118***	***592***
Not reported Site Status: Cleanup Started Facility ID: 4819383 Clean Up Siteid: 7601	***4557 BROOKLYN AVE NE***	***NE 1/2 - 1 (0.733 mi.)***	***119***	***601***
UNIVERSITY PRESBYTER Site Status: Awaiting Cleanup Facility ID: 15322223 Clean Up Siteid: 8083	***4540 15TH AVE NE***	***NE 1/2 - 1 (0.770 mi.)***	***120***	***610***
Not reported Site Status: Cleanup Started Facility ID: 81966648	***4700 BROOKLYN AVE NE***	***NE 1/2 - 1 (0.778 mi.)***	***122***	***614***

Clean Up Siteid: 10632				
SEA GEAR Site Status: Cleanup Started Facility ID: 74993432 Clean Up Siteid: 3903	***3839 & 3831 STONE WA***	***W 1/2 - 1 (0.789 mi.)***	***AF125***	***726***
7-ELEVEN 2307-18553B Site Status: Cleanup Started Facility ID: 15895351 Clean Up Siteid: 8112	***3939 STONE WAY N***	***W 1/2 - 1 (0.800 mi.)***	***126***	***732***
SEATTLE FIRE STATION Site Status: Cleanup Started Facility ID: 1881216 Clean Up Siteid: 7455	***1050 NE 50TH ST***	***NNE 1/2 - 1 (0.805 mi.)***	***128***	***759***
3801 STONE WAY LLC Site Status: Cleanup Started Facility ID: 13242 Clean Up Siteid: 12264	***3801 3827 STONE WAY***	***W 1/2 - 1 (0.806 mi.)***	***AF129***	***762***
BELFOR USA GROUP INC Site Status: Awaiting Cleanup Facility ID: 97441974 Clean Up Siteid: 1851	***3876 BRIDGE WAY N***	***W 1/2 - 1 (0.825 mi.)***	***131***	***769***
SEATTLE HOUSING AUTH Site Status: Cleanup Started Facility ID: 70996824 Clean Up Siteid: 6537	***1225 N 45TH ST***	***WNW 1/2 - 1 (0.927 mi.)***	***132***	***775***
UW LEWIS HALL Site Status: Cleanup Started Facility ID: 23169 Clean Up Siteid: 12666	***4185 E STEVENS WAY N***	***E 1/2 - 1 (0.936 mi.)***	***134***	***806***
SHEMIRAM TRADE Site Status: Awaiting Cleanup Facility ID: 9561829 Clean Up Siteid: 5495	***5201 UNIVERSITY WAY***	***NNE 1/2 - 1 (0.973 mi.)***	***135***	***807***
WA UW POWER PLANT DR Site Status: Awaiting Cleanup Facility ID: 7508 Clean Up Siteid: 11382	***MASON RD & JEFFERSON***	***E 1/2 - 1 (0.976 mi.)***	***136***	***810***
D & L VENTURES PROPE Site Status: Awaiting Cleanup Facility ID: 2245 Clean Up Siteid: 1362	***5339 ROOSEVELT WAY N***	***NNE 1/2 - 1 (0.993 mi.)***	***137***	***811***

Lower Elevation	Address	Direction / Distance	Map ID	Page
DUNATOS MARINE SERVI Site Status: Cleanup Started Facility ID: 2255 Clean Up Siteid: 5076	***2309 N NORTHLAKE WAY***	***SW 1/4 - 1/2 (0.404 mi.)***	***Q65***	***328***
BRYANT BUILDING SEDI Site Status: Cleanup Started Site Status: Awaiting Cleanup	***1101 - 1137 NE BOAT***	***ESE 1/4 - 1/2 (0.414 mi.)***	***T67***	***356***

Facility ID: 44875872 Clean Up Siteid: 9257 Clean Up Siteid: 12956				
Not reported Site Status: Cleanup Started Facility ID: 74499261 Clean Up Siteid: 6611	***2155 N NORTHLAKE WAY***	***SW 1/4 - 1/2 (0.489 mi.)***	***AA96***	***426***
WA UW BOAT ST MARINA Site Status: Cleanup Started Facility ID: 3690385 Clean Up Siteid: 400	***1401 BOAT ST***	***ESE 1/2 - 1 (0.540 mi.)***	***103***	***445***
GAS WORKS PARK WA NA Site Status: Cleanup Started Facility ID: 139 Clean Up Siteid: 2876	***2000 N NORTHLAKE WAY***	***SW 1/2 - 1 (0.612 mi.)***	***112***	***490***
SEATTLE POLICE DEPAR Site Status: Cleanup Started Facility ID: 94144461 Clean Up Siteid: 11135	***1717 N NORTHLAKE PL***	***SW 1/2 - 1 (0.777 mi.)***	***121***	***612***
Not reported Site Status: Cleanup Complete-Active O&M/Monitoring Facility ID: 2217 Clean Up Siteid: 1275	***1602 N NORTHLAKE WY***	***SW 1/2 - 1 (0.781 mi.)***	***AE123***	***644***
SEATTLE CITY NORTH R Site Status: Cleanup Started Facility ID: 62457319 Clean Up Siteid: 9928	***1350 N 34TH ST***	***WSW 1/2 - 1 (0.784 mi.)***	***124***	***716***
Not reported Site Status: Cleanup Started Facility ID: 23849623 Facility ID: 96495686 Clean Up Siteid: 853 Clean Up Siteid: 11246	***1441 N NORTHLAKE WAY***	***SW 1/2 - 1 (0.802 mi.)***	***AE127***	***736***
QUEEN CITY YACHT CLU Site Status: Awaiting Cleanup Facility ID: 49595538 Clean Up Siteid: 3432	***2608 BOYER AVE E***	***SSE 1/2 - 1 (0.820 mi.)***	***130***	***767***
EDWARD R HOFFER Site Status: Cleanup Started Facility ID: 64345194 Clean Up Siteid: 9998	***3401 STONEWAY N***	***WSW 1/2 - 1 (0.930 mi.)***	***133***	***803***

State and tribal leaking storage tank lists

WA LUST: The Leaking Underground Storage Tank Incident Reports contain an inventory of reported leaking underground storage tank incidents. The data come from the Department of Ecology's Leaking Underground Storage Tanks Site List.

A review of the WA LUST list, as provided by EDR, has revealed that there are 10 WA LUST sites within

approximately 0.5 miles of the target property.

Equal/Higher Elevation	Address	Direction / Distance	Map ID	Page
QUALITY REPAIR	***3801 2ND AVE NE***	***W 0 - 1/8 (0.060 mi.)***	***E10***	***31***
Database: LUST, Date of Government Version: 08/16/2016 Facility Status: Cleanup Started Cleanup Site ID: 8225 Facility ID: 19133917				
SEATTLE CITY ROW NE	***NE PACIFIC ST & 2ND***	***W 0 - 1/8 (0.061 mi.)***	***E11***	***32***
Database: LUST, Date of Government Version: 08/16/2016 Facility Status: Awaiting Cleanup Cleanup Site ID: 7832 Facility ID: 9149508				
SALMON BAY STEEL BAL	***4315 9TH AVE NW***	***NE 1/4 - 1/2 (0.440 mi.)***	***V74***	***373***
Database: LUST, Date of Government Version: 08/16/2016 Facility Status: Cleanup Started Cleanup Site ID: 5104 Facility ID: 2444				
EXXON 7-7769	***420 NE 45TH***	***N 1/4 - 1/2 (0.466 mi.)***	***81***	***385***
Database: LUST, Date of Government Version: 08/16/2016 Facility Status: Awaiting Cleanup Cleanup Site ID: 10393 Facility ID: 74877666				
SHELL STATION 120877	***210 NE 45TH ST***	***N 1/4 - 1/2 (0.473 mi.)***	***83***	***393***
Database: LUST, Date of Government Version: 08/16/2016 Facility Status: Cleanup Started Cleanup Site ID: 5569 Facility ID: 14577491				
Not reported	***118 NE 45TH ST***	***NNW 1/4 - 1/2 (0.485 mi.)***	***Z87***	***407***
Database: LUST, Date of Government Version: 08/16/2016 Facility Status: Cleanup Started Cleanup Site ID: 5339 Facility ID: 4465692				

Lower Elevation	Address	Direction / Distance	Map ID	Page
DUNATOS MARINE SERVI	***2309 N NORTHLAKE WAY***	***SW 1/4 - 1/2 (0.404 mi.)***	***Q65***	***328***
Database: LUST, Date of Government Version: 08/16/2016 Facility Status: NFA Cleanup Site ID: 5076 Facility ID: 2255				
BRYANT BUILDING SEDI	***1101 - 1137 NE BOAT***	***ESE 1/4 - 1/2 (0.414 mi.)***	***T67***	***356***
Database: LUST, Date of Government Version: 08/16/2016 Facility Status: Cleanup Started Cleanup Site ID: 9257 Facility ID: 44875872				
STEVENS COURT	***NE PACIFIC ST & BROO***	***ESE 1/4 - 1/2 (0.484 mi.)***	***X84***	***404***
Database: LUST, Date of Government Version: 08/16/2016 Facility Status: Cleanup Started Cleanup Site ID: 9899 Facility ID: 61814326				
Not reported	***2155 N NORTHLAKE WAY***	***SW 1/4 - 1/2 (0.489 mi.)***	***AA96***	***426***
Database: LUST, Date of Government Version: 08/16/2016				

Facility Status: Awaiting Cleanup
Cleanup Site ID: 6611
Facility ID: 74499261

State and tribal registered storage tank lists

WA UST: The Underground Storage Tank database contains registered USTs. USTs are regulated under Subtitle I of the Resource Conservation and Recovery Act (RCRA). The data come from the Department of Ecology's Statewide UST Site/Tank Report.

A review of the WA UST list, as provided by EDR, and dated 08/29/2016 has revealed that there are 5 WA UST sites within approximately 0.25 miles of the target property.

Equal/Higher Elevation	Address	Direction / Distance	Map ID	Page
QUALITY REPAIR Site Id: 527348 Facility ID: 19133917	***3801 2ND AVE NE***	***W 0 - 1/8 (0.060 mi.)***	***E10***	***31***
SEATTLE CITY ROW NE Site Id: 619398 Facility ID: 9149508	***NE PACIFIC ST & 2ND***	***W 0 - 1/8 (0.061 mi.)***	***E11***	***32***
THREE SET CYCLE Site Id: 200928 Facility ID: 23246178	***215 NE 40TH***	***NW 0 - 1/8 (0.066 mi.)***	***F12***	***34***
THE EASTLAKE Site Id: 618997 Facility ID: 3405298	3213 - 3221 EASTLAKE	SE 1/8 - 1/4 (0.230 mi.)	K34	156

Lower Elevation	Address	Direction / Distance	Map ID	Page
NORTHLAKE PROPERTIES Site Id: 102199 Facility ID: 35377594	205 N E NORTHLAKE WA	SW 0 - 1/8 (0.045 mi.)	C6	28

State and tribal voluntary cleanup sites

WA ICR: These are remedial action reports Ecology has received from either the owner or operator of the site. These actions have been conducted without department oversight or approval and are not under an order or decree.

A review of the WA ICR list, as provided by EDR, and dated 12/01/2002 has revealed that there are 18 WA ICR sites within approximately 0.5 miles of the target property.

Equal/Higher Elevation	Address	Direction / Distance	Map ID	Page
THREE SET CYCLE	***215 NE 40TH***	***NW 0 - 1/8 (0.066 mi.)***	***F12***	***34***
DORT RESIDENCE	3935 2ND AVE. NE	WNW 0 - 1/8 (0.088 mi.)	F19	95
LATONA ELEMENTARY SC	401 NE 42ND ST.	N 1/8 - 1/4 (0.196 mi.)	I28	108
TITAN CONSTRUCTION E	***3230 EASTLAKE E***	***SSE 1/4 - 1/2 (0.253 mi.)***	***K36***	***158***
KELLYS U HAUL & AUTO	***4115 ROOSEVELT WAY N***	***ENE 1/4 - 1/2 (0.352 mi.)***	***P50***	***187***
UNIVERSITY INN	4114 4140 ROOSEVELT	ENE 1/4 - 1/2 (0.372 mi.)	P55	216
WATERTOWN PROJECT SI	4242 ROOSEVELT WAY N	NE 1/4 - 1/2 (0.432 mi.)	U70	369

EXECUTIVE SUMMARY

Equal/Higher Elevation	Address	Direction / Distance	Map ID	Page
SALMON BAY STEEL BAL	***4315 9TH AVE NW***	***NE 1/4 - 1/2 (0.440 mi.)***	***V74***	***373***
BIRMINGHAM STEEL	4315 9TH AVE. NW	NE 1/4 - 1/2 (0.440 mi.)	V75	381
ESSEX EASTLAKE UNION	***2833 - 2851 EASTLAKE***	***S 1/4 - 1/2 (0.472 mi.)***	***W82***	***389***
SHELL STATION 120877	***210 NE 45TH ST***	***N 1/4 - 1/2 (0.473 mi.)***	***83***	***393***
RESIDENCE	2209 N. 44TH ST.	NW 1/4 - 1/2 (0.484 mi.)	Y85	406
SHELL #14310	118 NE 45TH ST.	NNW 1/4 - 1/2 (0.485 mi.)	Z88	414
STADIUM MARKET UNIVE	***4359 ROOSEVELT WAY N***	***NE 1/4 - 1/2 (0.497 mi.)***	***100***	***440***

Lower Elevation	Address	Direction / Distance	Map ID	Page
QUALITY REPAIR	3801 SECOND AVE. NE	SW 0 - 1/8 (0.066 mi.)	C14	38
DUNATO'S BOATYARD	2309 N. NORTHLAKE WA	SW 1/4 - 1/2 (0.404 mi.)	Q64	328
BRYANT BUILDING	1101 NE BOAT ST.	ESE 1/4 - 1/2 (0.414 mi.)	T66	353
TIPPETT MARINE SERVI	2155 N. NORTHLAKE WA	SW 1/4 - 1/2 (0.489 mi.)	AA94	425

WA VCP: Sites that have entered either the Voluntary Cleanup Program or its predecessor Independent Remedial Action Program.

A review of the WA VCP list, as provided by EDR, and dated 07/18/2016 has revealed that there are 12 WA VCP sites within approximately 0.5 miles of the target property.

Equal/Higher Elevation	Address	Direction / Distance	Map ID	Page
THE EASTLAKE Facility ID: 3405298 Cleanup Siteid: 876	***3213-3221 EASTLAKE A***	***SE 1/8 - 1/4 (0.230 mi.)***	***K35***	***156***
WA UW FOREST RESOURC Facility ID: 94236937 Cleanup Siteid: 12966	***4043 ROOSEVELT WAY N***	***ENE 1/4 - 1/2 (0.336 mi.)***	***N46***	***176***
KELLYS U HAUL & AUTO Facility ID: 1964157 Cleanup Siteid: 5271	***4115 ROOSEVELT WAY N***	***ENE 1/4 - 1/2 (0.352 mi.)***	***P50***	***187***
BAER RESIDENCE Facility ID: 6010655 Cleanup Siteid: 4096	***2209 N 42ND ST***	***WNW 1/4 - 1/2 (0.375 mi.)***	***56***	***216***
TRINITY 43RD AVE LLC Facility ID: 9065064 Cleanup Siteid: 4255	***4301 ROOSEVELT WAY N***	***NE 1/4 - 1/2 (0.454 mi.)***	***U78***	***382***
ESSEX EASTLAKE UNION Facility ID: 5467 Cleanup Siteid: 11514	***2833 - 2851 EASTLAKE***	***S 1/4 - 1/2 (0.472 mi.)***	***W82***	***389***
SHELL STATION 120877 Facility ID: 14577491 Cleanup Siteid: 5569	***210 NE 45TH ST***	***N 1/4 - 1/2 (0.473 mi.)***	***83***	***393***
GREABY PROPERTY Facility ID: 93595316 Cleanup Siteid: 3154	***2209 N 44TH ST***	***NW 1/4 - 1/2 (0.484 mi.)***	***Y86***	***406***
Not reported Facility ID: 4465692 Cleanup Siteid: 5339	***118 NE 45TH ST***	***NNW 1/4 - 1/2 (0.485 mi.)***	***Z87***	***407***
LAKEVIEW DESIGN & CO	***2837 EASTLAKE AVE E***	***S 1/4 - 1/2 (0.497 mi.)***	***W99***	***438***

Facility ID: 42715721 Cleanup Siteid: 4449				
STADIUM MARKET UNIVE Facility ID: 26136876 Cleanup Siteid: 5780	***4359 ROOSEVELT WAY N***	***NE 1/4 - 1/2 (0.497 mi.)***	***100***	***440***

Lower Elevation	Address	Direction / Distance	Map ID	Page
DUNATOS MARINE SERVI Facility ID: 2255 Cleanup Siteid: 5076	***2309 N NORTHLAKE WAY***	***SW 1/4 - 1/2 (0.404 mi.)***	***Q65***	***328***

ADDITIONAL ENVIRONMENTAL RECORDS

Local Lists of Hazardous waste / Contaminated Sites

Information on facilities and sites of interest to the Department of Ecology.

A review of the WA ALLSITES list, as provided by EDR, and dated 08/03/2016 has revealed that there are 77 WA ALLSITES sites within approximately 0.5 miles of the target property.

Equal/Higher Elevation	Address	Direction / Distance	Map ID	Page
Not reported Facility Id: 84982184	***3822 LATONA AVE NE***	***0 - 1/8 (0.000 mi.)***	***A1***	***8***
QUALITY REPAIR Facility Id: 19133917	***3801 2ND AVE NE***	***W 0 - 1/8 (0.060 mi.)***	***E10***	***31***
SEATTLE CITY ROW NE Facility Id: 9149508	***NE PACIFIC ST & 2ND***	***W 0 - 1/8 (0.061 mi.)***	***E11***	***32***
THREE SET CYCLE Facility Id: 23246178	***215 NE 40TH***	***NW 0 - 1/8 (0.066 mi.)***	***F12***	***34***
I5 TRUCK CLIFFHANGER Facility Id: 29865854	UNDER I5 SB AT NE 40	ENE 0 - 1/8 (0.110 mi.)	22	96
WA UW PUBLICATION SV Facility Id: 34374498	***3900 7TH AVE NE***	***ENE 1/8 - 1/4 (0.196 mi.)***	***H26***	***104***
Not reported Facility Id: 83476613	***401 NE 42ND ST***	***N 1/8 - 1/4 (0.196 mi.)***	***I27***	***106***
ABERS PROPERTY Facility Id: 3673804	***4013 EASTERN AVE N***	***WNW 1/8 - 1/4 (0.201 mi.)***	***29***	***108***
Not reported Facility Id: 45631447	***708 NE 40TH ST***	***ENE 1/8 - 1/4 (0.218 mi.)***	***H32***	***112***
THE EASTLAKE Facility Id: 3405298	***3213-3221 EASTLAKE A***	***SE 1/8 - 1/4 (0.230 mi.)***	***K35***	***156***
TITAN CONSTRUCTION E Facility Id: 12777411	***3230 EASTLAKE E***	***SSE 1/4 - 1/2 (0.253 mi.)***	***K36***	***158***
VERIZON WIRELESS WAR Facility Id: 7134	3218 EASTLAKE AVE E	SSE 1/4 - 1/2 (0.269 mi.)	M39	172
ABHE SVOBODA INC FUH	L SIDE OF FUHRMAN AV	SSE 1/4 - 1/2 (0.300 mi.)	M42	174

Facility Id: 53545936				
41ST & ROOSEVELT Facility Id: 15447	4041 ROOSEVELT WAY N	ENE 1/4 - 1/2 (0.316 mi.)	N43	175
SEATTLE CITY ENG DEP Facility Id: 25218819	3791 ROOSEVELT WAY N	ENE 1/4 - 1/2 (0.316 mi.)	N44	175
UW MERCER HALL Facility Id: 18162	***3925 ADAMS LN & 1009***	***E 1/4 - 1/2 (0.330 mi.)***	***O45***	***176***
WA UW FOREST RESOURC Facility Id: 94236937	***4043 ROOSEVELT WAY N***	***ENE 1/4 - 1/2 (0.336 mi.)***	***N46***	***176***
PCE PLUME ROOSEVELT Facility Id: 23892	***ROOSEVELT WAY NE & N***	***ENE 1/4 - 1/2 (0.352 mi.)***	***N49***	***186***
KELLYS U HAUL & AUTO Facility Id: 1964157	***4115 ROOSEVELT WAY N***	***ENE 1/4 - 1/2 (0.352 mi.)***	***P50***	***187***
WA UW HENDERSON HILL Facility Id: 8263192	***1013 NE 40TH ST***	***E 1/4 - 1/2 (0.358 mi.)***	***51***	***189***
MERCER HALL PROJECT Facility Id: 12582	***3925 ADAMS LANE NE***	***E 1/4 - 1/2 (0.364 mi.)***	***O52***	***190***
CAMPUS CLEANERS Facility Id: 88523841	***4100 ROOSEVELT WAY N***	***ENE 1/4 - 1/2 (0.369 mi.)***	***P53***	***192***
UNIVERSITY INN Facility Id: 45648652	***4114 - 4140 ROOSEVEL***	***ENE 1/4 - 1/2 (0.372 mi.)***	***P54***	***214***
BAER RESIDENCE Facility Id: 6010655	***2209 N 42ND ST***	***WNW 1/4 - 1/2 (0.375 mi.)***	***56***	***216***
BERNHART PROPERTY Facility Id: 32736535	***3826 MERIDIAN AVE N***	***W 1/4 - 1/2 (0.377 mi.)***	***58***	***219***
Not reported Facility Id: 10362119	***1101 NE CAMPUS PKWY***	***ENE 1/4 - 1/2 (0.378 mi.)***	***R59***	***219***
ZYMOGENETICS INC ROO Facility Id: 73538917	***4225 ROOSEVELT WAY N***	***NE 1/4 - 1/2 (0.379 mi.)***	***S60***	***221***
Not reported Facility Id: 17735238	***4225 ROOSEVELT WAY N***	***NE 1/4 - 1/2 (0.379 mi.)***	***S61***	***223***
WA UW CONDON HALL Facility Id: 39143732	***1100 NE CAMPUS PKWY***	***ENE 1/4 - 1/2 (0.390 mi.)***	***R62***	***324***
Not reported Facility Id: 95973252	***2940 EASTLAKE AVE E***	***S 1/4 - 1/2 (0.392 mi.)***	***63***	***326***
TOM SUMNER Facility Id: 46815156	***2220 NO PACIFIC ST***	***SW 1/4 - 1/2 (0.422 mi.)***	***68***	***366***
UW LANDER HALL Facility Id: 10255	***1201 NE CAMPUS PKWY***	***ENE 1/4 - 1/2 (0.424 mi.)***	***69***	***367***
UNIVERSITY FORD NISS Facility Id: 93998195	***4242 ROOSEVELT WAY N***	***NE 1/4 - 1/2 (0.432 mi.)***	***U71***	***370***
HARDWICK & SONS INC Facility Id: 8589	4214 ROOSEVELT WAY N	NE 1/4 - 1/2 (0.434 mi.)	U72	371
SALMON BAY STEEL BAL Facility Id: 2444	***4315 9TH AVE NW***	***NE 1/4 - 1/2 (0.440 mi.)***	***V74***	***373***
JIFFY LUBE STORE 205	251 NE 45TH ST	N 1/4 - 1/2 (0.442 mi.)	76	381

Facility Id: 7690				
UW LANDER HALL Facility Id: 16128	NE CAMPUS PKWY & BRO	E 1/4 - 1/2 (0.452 mi.)	77	381
TRINITY 43RD AVE LLC Facility Id: 9065064	***4301 ROOSEVELT WAY N***	***NE 1/4 - 1/2 (0.454 mi.)***	***U78***	***382***
UW ELM HALL Facility Id: 19314	***1209 NE 41ST ST***	***ENE 1/4 - 1/2 (0.455 mi.)***	***79***	***383***
Not reported Facility Id: 46258549	***NE 45TH AT 7TH AVE N***	***NNE 1/4 - 1/2 (0.464 mi.)***	***80***	***384***
EXXON 7-7769 Facility Id: 74877666	***420 NE 45TH***	***N 1/4 - 1/2 (0.466 mi.)***	***81***	***385***
ESSEX EASTLAKE UNION Facility Id: 5467	***2833 - 2851 EASTLAKE***	***S 1/4 - 1/2 (0.472 mi.)***	***W82***	***389***
SHELL STATION 120877 Facility Id: 14577491	***210 NE 45TH ST***	***N 1/4 - 1/2 (0.473 mi.)***	***83***	***393***
GREABY PROPERTY Facility Id: 93595316	***2209 N 44TH ST***	***NW 1/4 - 1/2 (0.484 mi.)***	***Y86***	***406***
Not reported Facility Id: 4465692	***118 NE 45TH ST***	***NNW 1/4 - 1/2 (0.485 mi.)***	***Z87***	***407***
WA UW COCHRAN BUILDI Facility Id: 19436659	***2121 N 35TH ST***	***SW 1/4 - 1/2 (0.487 mi.)***	***89***	***416***
UW POPLAR HALL Facility Id: 16320	***1302 NE CAMPUS PKWY***	***ENE 1/4 - 1/2 (0.493 mi.)***	***98***	***438***
LAKEVIEW DESIGN & CO Facility Id: 42715721	***2837 EASTLAKE AVE E***	***S 1/4 - 1/2 (0.497 mi.)***	***W99***	***438***
STADIUM MARKET UNIVE Facility Id: 26136876	***4359 ROOSEVELT WAY N***	***NE 1/4 - 1/2 (0.497 mi.)***	***100***	***440***

Lower Elevation	Address	Direction / Distance	Map ID	Page
ALASKA BOAT CO Facility Id: 2446868	303 NE NORTHLAKE WAY	S 0 - 1/8 (0.019 mi.)	2	25
Not reported Facility Id: 11691995	***3801 LATONA AVE NE***	***WSW 0 - 1/8 (0.020 mi.)***	***A4***	***26***
NORTHLAKE PROPERTIES Facility Id: 35377594	***205 NE NORTHLAKE WAY***	***SW 0 - 1/8 (0.045 mi.)***	***C5***	***28***
SEATTLE CITY LIGHT - Facility Id: 3332782	***3829 6TH AVENUE NE***	***E 0 - 1/8 (0.058 mi.)***	***B9***	***30***
Not reported Facility Id: 38684562	***509 NE NORTHLAKE WAY***	***ESE 0 - 1/8 (0.070 mi.)***	***16***	***38***
ENERG2 INC Facility Id: 14683	***100 NE NORTHLAKE WAY***	***WSW 0 - 1/8 (0.078 mi.)***	***C18***	***43***
ICICLE SEAFOODS VESS Facility Id: 23138185	***2551 N NORTHLAKE WAY***	***SW 0 - 1/8 (0.125 mi.)***	***G23***	***97***
LAKE UNION BOAT STOR Facility Id: 10380	2503 N NORTHLAKE WAY	SW 1/8 - 1/4 (0.158 mi.)	G25	103
BOATYARD LLC	***3201 FAIRVIEW AVE E***	***SSE 1/8 - 1/4 (0.205 mi.)***	***J30***	***109***

Facility Id: 64237294				
Not reported	***717 NE NORTHLAKE WAY***	***E 1/8 - 1/4 (0.221 mi.)***	***33***	***134***
Facility Id: 69834758				
OLYMPIC BOAT CENTERS	***3137 FAIRVIEW AVE E***	***S 1/4 - 1/2 (0.255 mi.)***	***L37***	***160***
Facility Id: 44891962				
Not reported	***3133 FAIRVIEW AVE E***	***S 1/4 - 1/2 (0.262 mi.)***	***L38***	***170***
Facility Id: 47589715				
ROSS LABORATORIES IN	***3138 FAIRVIEW AVE E***	***SSE 1/4 - 1/2 (0.276 mi.)***	***L40***	***172***
Facility Id: 4923236				
YACHT PERFORMANCE CE	***915 NE BOAT ST***	***E 1/4 - 1/2 (0.292 mi.)***	***41***	***173***
Facility Id: 41182324				
LARSSON MARINE LLC	***1005 NE BOAT ST***	***ESE 1/4 - 1/2 (0.337 mi.)***	***47***	***184***
Facility Id: 14091				
CSR MARINE INC	***2401 N NORTHLAKE WAY***	***SW 1/4 - 1/2 (0.349 mi.)***	***48***	***185***
Facility Id: 53354834				
Not reported	***2321 N NORTHLAKE WAY***	***SW 1/4 - 1/2 (0.377 mi.)***	***Q57***	***217***
Facility Id: 45573455				
DUNATOS MARINE SERVI	***2309 N NORTHLAKE WAY***	***SW 1/4 - 1/2 (0.404 mi.)***	***Q65***	***328***
Facility Id: 2255				
BRYANT BUILDING SEDI	***1101 - 1137 NE BOAT***	***ESE 1/4 - 1/2 (0.414 mi.)***	***T67***	***356***
Facility Id: 44875872				
WA UW FISH TEACH	***1140 BOAT ST***	***ESE 1/4 - 1/2 (0.435 mi.)***	***T73***	***371***
Facility Id: 57536391				
STEVENS COURT	***NE PACIFIC ST & BROO***	***ESE 1/4 - 1/2 (0.484 mi.)***	***X84***	***404***
Facility Id: 61814326				
PROGRESSIVE INSULATI	***2161 N NORTHLAKE WAY***	***SW 1/4 - 1/2 (0.488 mi.)***	***AA90***	***419***
Facility Id: 260027				
WA UW ACADEMIC COMP	***3737 BROOKLYN AVE NE***	***ESE 1/4 - 1/2 (0.488 mi.)***	***X91***	***421***
Facility Id: 87432522				
WA UW MARINE STUDIES	***3707 BROOKLYN AVE NE***	***ESE 1/4 - 1/2 (0.488 mi.)***	***X92***	***422***
Facility Id: 76174572				
FV ALASKA VOYAGER	***2155 NORTHLAKE WAY S***	***SW 1/4 - 1/2 (0.489 mi.)***	***AA93***	***424***
Facility Id: 63639228				
TIPPETT MARINE SERVI	2155 N NORTHLAKE WY	SW 1/4 - 1/2 (0.489 mi.)	AA95	426
Facility Id: 75987242				
Not reported	***2155 N NORTHLAKE WAY***	***SW 1/4 - 1/2 (0.489 mi.)***	***AA96***	***426***
Facility Id: 74499261				
Facility Id: 23963				
Not reported	***2868 FAIRVIEW AVE E***	***S 1/4 - 1/2 (0.491 mi.)***	***W97***	***436***
Facility Id: 86256463				

EXECUTIVE SUMMARY

WA CSCSL NFA: The data set contains information about sites previously on the Confirmed and Suspected Contaminated Sites list that have received a No Further Action (NFA) determination. Because it is necessary to maintain historical records of sites that have been investigated and cleaned up, sites are not deleted from the database when cleanup activities are completed. Instead a No Further Action code is entered based upon the type of NFA determination the site received.

A review of the WA CSCSL NFA list, as provided by EDR, and dated 07/18/2016 has revealed that there are 15 WA CSCSL NFA sites within approximately 0.5 miles of the target property.

Equal/Higher Elevation	Address	Direction / Distance	Map ID	Page
THREE SET CYCLE Facility/Site Id: 23246178 CS Id: 8366	***215 NE 40TH***	***NW 0 - 1/8 (0.066 mi.)***	***F12***	***34***
THE EASTLAKE Facility/Site Id: 3405298 CS Id: 876	***3213-3221 EASTLAKE A***	***SE 1/8 - 1/4 (0.230 mi.)***	***K35***	***156***
TITAN CONSTRUCTION E Facility/Site Id: 12777411 CS Id: 7960	***3230 EASTLAKE E***	***SSE 1/4 - 1/2 (0.253 mi.)***	***K36***	***158***
UW MERCER HALL Facility/Site Id: 18162 CS Id: 11961	***3925 ADAMS LN & 1009***	***E 1/4 - 1/2 (0.330 mi.)***	***O45***	***176***
KELLYS U HAUL & AUTO Facility/Site Id: 1964157 CS Id: 5271	***4115 ROOSEVELT WAY N***	***ENE 1/4 - 1/2 (0.352 mi.)***	***P50***	***187***
UNIVERSITY INN Facility/Site Id: 45648652 CS Id: 9292	***4114 - 4140 ROOSEVEL***	***ENE 1/4 - 1/2 (0.372 mi.)***	***P54***	***214***
BAER RESIDENCE Facility/Site Id: 6010655 CS Id: 4096	***2209 N 42ND ST***	***WNW 1/4 - 1/2 (0.375 mi.)***	***56***	***216***
BERNHART PROPERTY Facility/Site Id: 32736535 CS Id: 4260	***3826 MERIDIAN AVE N***	***W 1/4 - 1/2 (0.377 mi.)***	***58***	***219***
UNIVERSITY FORD NISS Facility/Site Id: 93998195 CS Id: 11131	***4242 ROOSEVELT WAY N***	***NE 1/4 - 1/2 (0.432 mi.)***	***U71***	***370***
UW ELM HALL Facility/Site Id: 19314 CS Id: 11946	***1209 NE 41ST ST***	***ENE 1/4 - 1/2 (0.455 mi.)***	***79***	***383***
GREABY PROPERTY Facility/Site Id: 93595316 CS Id: 3154	***2209 N 44TH ST***	***NW 1/4 - 1/2 (0.484 mi.)***	***Y86***	***406***
UW POPLAR HALL Facility/Site Id: 16320 CS Id: 12861	***1302 NE CAMPUS PKWY***	***ENE 1/4 - 1/2 (0.493 mi.)***	***98***	***438***
LAKEVIEW DESIGN & CO Facility/Site Id: 42715721 CS Id: 4449	***2837 EASTLAKE AVE E***	***S 1/4 - 1/2 (0.497 mi.)***	***W99***	***438***
STADIUM MARKET UNIVE	***4359 ROOSEVELT WAY N***	***NE 1/4 - 1/2 (0.497 mi.)***	***100***	***440***

Lower Elevation	Address	Direction / Distance	Map ID	Page
BOATYARD LLC	***3201 FAIRVIEW AVE E***	***SSE 1/8 - 1/4 (0.205 mi.)***	***J30***	***109***
Facility/Site Id: 64237294				
CS Id: 2958				

Other Ascertainable Records

RCRA NonGen / NLR: RCRAInfo is EPA's comprehensive information system, providing access to data supporting the Resource Conservation and Recovery Act (RCRA) of 1976 and the Hazardous and Solid Waste Amendments (HSWA) of 1984. The database includes selective information on sites which generate, transport, store, treat and/or dispose of hazardous waste as defined by the Resource Conservation and Recovery Act (RCRA). Non-Generators do not presently generate hazardous waste.

A review of the RCRA NonGen / NLR list, as provided by EDR, and dated 06/21/2016 has revealed that there are 9 RCRA NonGen / NLR sites within approximately 0.25 miles of the target property.

Equal/Higher Elevation	Address	Direction / Distance	Map ID	Page
Not reported	UNDER I5 SB AT NE 40	NE 0 - 1/8 (0.103 mi.)	21	95
WA UW PUBLICATION SV	***3900 7TH AVE NE***	***ENE 1/8 - 1/4 (0.196 mi.)***	***H26***	***104***
Not reported	***401 NE 42ND ST***	***N 1/8 - 1/4 (0.196 mi.)***	***I27***	***106***
Not reported	***708 NE 40TH ST***	***ENE 1/8 - 1/4 (0.218 mi.)***	***H32***	***112***

Lower Elevation	Address	Direction / Distance	Map ID	Page
Not reported	***3801 LATONA AVE NE***	***WSW 0 - 1/8 (0.020 mi.)***	***A4***	***26***
Not reported	***509 NE NORTHLAKE WAY***	***ESE 0 - 1/8 (0.070 mi.)***	***16***	***38***
ICICLE SEAFOODS VESS	***2551 N NORTHLAKE WAY***	***SW 0 - 1/8 (0.125 mi.)***	***G23***	***97***
BOATYARD LLC	***3201 FAIRVIEW AVENUE***	***SSE 1/8 - 1/4 (0.205 mi.)***	***J31***	***110***
Not reported	***717 NE NORTHLAKE WAY***	***E 1/8 - 1/4 (0.221 mi.)***	***33***	***134***

FINDS: The Facility Index System contains both facility information and "pointers" to other sources of information that contain more detail. These include: RCRIS; Permit Compliance System (PCS); Aerometric Information Retrieval System (AIRS); FATES (FIFRA [Federal Insecticide Fungicide Rodenticide Act] and TSCA Enforcement System, FTTS [FIFRA/TSCA Tracking System]; CERCLIS; DOCKET (Enforcement Docket used to manage and track information on civil judicial enforcement cases for all environmental statutes); Federal Underground Injection Control (FURS); Federal Reporting Data System (FRDS); Surface Impoundments (SIA); TSCA Chemicals in Commerce Information System (CICS); PADS; RCRA-J (medical waste transporters/disposers); TRIS; and TSCA. The source of this database is the U.S. EPA/NTIS.

A review of the FINDS list, as provided by EDR, and dated 07/15/2016 has revealed that there is 1 FINDS site within approximately 0.001 miles of the target property.

Equal/Higher Elevation	Address	Direction / Distance	Map ID	Page
Not reported	***3822 LATONA AVE NE***	***0 - 1/8 (0.000 mi.)***	***A1***	***8***

WA MANIFEST: Hazardous waste manifest information.

A review of the WA MANIFEST list, as provided by EDR, and dated 12/31/2015 has revealed that there are 4 WA MANIFEST sites within approximately 0.25 miles of the target property.

Equal/Higher Elevation	Address	Direction / Distance	Map ID	Page
Not reported	***3822 LATONA AVE NE***	***0 - 1/8 (0.000 mi.)***	***A1***	***8***
Facility Site ID Number: 84982184 Gen Status CD: SQG Gen Status CD: MQG EPA ID: WAH000016311				
Not reported	***708 NE 40TH ST***	***ENE 1/8 - 1/4 (0.218 mi.)***	***H32***	***112***
Facility Site ID Number: 45631447 Gen Status CD: XQG Gen Status CD: SQG EPA ID: WAH000016758				

Lower Elevation	Address	Direction / Distance	Map ID	Page
ENERG2 INC	***100 NE NORTHLAKE WAY***	***WSW 0 - 1/8 (0.078 mi.)***	***C18***	***43***
Facility Site ID Number: 14683 Gen Status CD: MQG Gen Status CD: SQG EPA ID: WAH000036114				
Not reported	***717 NE NORTHLAKE WAY***	***E 1/8 - 1/4 (0.221 mi.)***	***33***	***134***
Facility Site ID Number: 69834758 Gen Status CD: SQG Gen Status CD: XQG EPA ID: WAD988523494				

ECHO: ECHO provides integrated compliance and enforcement information for about 800,000 regulated facilities nationwide.

A review of the ECHO list, as provided by EDR, and dated 09/18/2016 has revealed that there is 1 ECHO site within approximately 0.001 miles of the target property.

Equal/Higher Elevation	Address	Direction / Distance	Map ID	Page
Not reported	***3822 LATONA AVE NE***	***0 - 1/8 (0.000 mi.)***	***A1***	***8***

EDR HIGH RISK HISTORICAL RECORDS

EDR Exclusive Records

EDR MGP: The EDR Proprietary Manufactured Gas Plant Database includes records of coal gas plants (manufactured gas plants) compiled by EDR's researchers. Manufactured gas sites were used in the United States from the 1800's to 1950's to produce a gas that could be distributed and used as fuel. These plants used whale oil, rosin, coal, or a mixture of coal, oil, and water that also produced a significant amount of waste. Many of the byproducts of the gas production, such as coal tar (oily waste containing volatile and

non-volatile chemicals), sludges, oils and other compounds are potentially hazardous to human health and the environment. The byproduct from this process was frequently disposed of directly at the plant site and can remain or spread slowly, serving as a continuous source of soil and groundwater contamination.

A review of the EDR MGP list, as provided by EDR, has revealed that there is 1 EDR MGP site within approximately 1 mile of the target property.

Lower Elevation	Address	Direction / Distance	Map ID	Page
WASHINGTON NATURAL G	N 30TH AND BURKE AVE	SW 1/2 - 1 (0.679 mi.)	115	585

EDR Hist Auto: EDR has searched selected national collections of business directories and has collected listings of potential gas station/filling station/service station sites that were available to EDR researchers. EDR's review was limited to those categories of sources that might, in EDR's opinion, include gas station/filling station/service station establishments. The categories reviewed included, but were not limited to gas, gas station, gasoline station, filling station, auto, automobile repair, auto service station, service station, etc. This database falls within a category of information EDR classifies as "High Risk Historical Records", or HRHR. EDR's HRHR effort presents unique and sometimes proprietary data about past sites and operations that typically create environmental concerns, but may not show up in current government records searches.

A review of the EDR Hist Auto list, as provided by EDR, has revealed that there are 5 EDR Hist Auto sites within approximately 0.125 miles of the target property.

Equal/Higher Elevation	Address	Direction / Distance	Map ID	Page
EURKEA STEEL NON SKI	423 PACIFIC BLK	NE 0 - 1/8 (0.051 mi.)	D8	30
Database: EDR Hist Auto, Date of Government Version: 02/20/2007				
LATONA SERVICE	215 NE 40TH ST	NW 0 - 1/8 (0.066 mi.)	F13	37
Database: EDR Hist Auto, Date of Government Version: 02/20/2007				
WEINHURST ELDON	4013 2D AVE NE	NW 0 - 1/8 (0.100 mi.)	F20	95
Database: EDR Hist Auto, Date of Government Version: 02/20/2007				

Lower Elevation	Address	Direction / Distance	Map ID	Page
CRANE TOWING CO	3822 4TH AVE NE	E 0 - 1/8 (0.019 mi.)	B3	25
Database: EDR Hist Auto, Date of Government Version: 02/20/2007				
Not reported	3801 2ND AVE NE	SW 0 - 1/8 (0.066 mi.)	C15	38

EDR Hist Cleaner: EDR has searched selected national collections of business directories and has collected listings of potential dry cleaner sites that were available to EDR researchers. EDR's review was limited to those categories of sources that might, in EDR's opinion, include dry cleaning establishments. The categories reviewed included, but were not limited to dry cleaners, cleaners, laundry, laundromat, cleaning/laundry, wash & dry etc. This database falls within a category of information EDR classifies as "High Risk Historical Records", or HRHR. EDR's HRHR effort presents unique and sometimes proprietary data about past sites and operations that typically create environmental concerns, but may not show up in current government records searches.

A review of the EDR Hist Cleaner list, as provided by EDR, has revealed that there is 1 EDR Hist Cleaner site within approximately 0.125 miles of the target property.

Equal/Higher Elevation	Address	Direction / Distance	Map ID	Page
Not reported	401 NE 40TH ST	NE 0 - 1/8 (0.045 mi.)	D7	30

EXECUTIVE SUMMARY

Due to poor or inadequate address information, the following sites were not mapped. Count: 8 records.

Site Name	Database(s)
UW SURFACE LOT 1	WA CSCSL, WA ALLSITES, WA CSCSL NFA
SEATTLE, CY OF, RAVENNA LDFL	SEMS-ARCHIVE
SEATTLE PUBLIC UTILITIES-RESOURCE	WA SWF/LF WA ICR, RCRA NonGen / NLR, WA MANIFEST
US SOUTHWEST CAMPUS DEMOLITION (TW	WA ICR
CHEVRON #9 7032	WA ICR
UW POWER PLANT	WA ICR
UNIVERSITY OF WASHINGTON PHYSICS/A	WA ICR

OVERVIEW MAP - 4786801.2S

Target Property

Sites at elevations higher than or equal to the target property

Sites at elevations lower than the target property

Manufactured Gas Plants

National Priority List Sites

Dept. Defense Sites

0 1/4 1/2 1 Miles

Indian Reservations BIA

Power transmission lines

100-year flood zone

500-year flood zone

National Wetland Inventory

State Wetlands

This report includes Interactive Map Layers to display and/or hide map information. The legend includes only those icons for the default map view.

SITE NAME: Dunn Lumber and SDOT Parcels	CLIENT: Geo Engineers, Inc.
ADDRESS: 3831 4th Ave NE SEATTLE WA 98105	CONTACT: Jessica Robertson INQUIRY #: 4786801.2s
LAT/LONG: 47.654561 / 122.324897	DATE: November 21, 2016 2:04 pm

Copyright © 2016 EDR, Inc. © 2015 TomTom Rel. 2015.

DETAIL MAP - 4786801.2S

Target Property

Sites at elevations higher than or equal to the target property

Sites at elevations lower than the target property

Manufactured Gas Plants

Sensitive Receptors

National Priority List Sites

Dept. Defense Sites

0 1/16 1/8 1/4 Miles

Indian Reservations BIA

Power transmission lines

100-year flood zone

500-year flood zone

National Wetland Inventory

State Wetlands

This report includes Interactive Map Layers to display and/or hide map information. The legend includes only those icons for the default map view.

SITE NAME: Dunn Lumber and SDOT Parcels	CLIENT: Geo Engineers, Inc.
ADDRESS: 3831 4th Ave NE	CONTACT: Jessica Robertson
SEATTLE WA 98105	INQUIRY #: 4786801.2s
LAT/LONG: 47.654561 / 122.324897	DATE: November 21, 2016 2:05 pm

Copyright © 2016 EDR, Inc. © 2015 TomTom Rel. 2015.

MAP FINDINGS SUMMARY

Database	Search Distance (Miles)	Target Property	< 1/8	1/8 - 1/4	1/4 - 1/2	1/2 - 1	> 1	Total Plotted
STANDARD ENVIRONMENTAL RECORDS								
Federal NPL site list								
NPL	1.000		0	0	0	0	NR	0
Proposed NPL	1.000		0	0	0	0	NR	0
NPL LIENS	0.001		0	NR	NR	NR	NR	0
Federal Delisted NPL site list								
Delisted NPL	1.000		0	0	0	0	NR	0
Federal CERCLIS list								
FEDERAL FACILITY	0.500		0	0	0	NR	NR	0
SEMS	0.500		0	0	0	NR	NR	0
Federal CERCLIS NFRAP site list								
SEMS-ARCHIVE	0.500		0	0	0	NR	NR	0
Federal RCRA CORRACTS facilities list								
CORRACTS	1.000		0	0	0	0	NR	0
Federal RCRA non-CORRACTS TSD facilities list								
RCRA-TSDF	0.500		0	0	0	NR	NR	0
Federal RCRA generators list								
RCRA-LQG	0.250		0	0	NR	NR	NR	0
RCRA-SQG	0.250		1	0	NR	NR	NR	1
RCRA-CESQG	0.250		1	1	NR	NR	NR	2
Federal institutional controls / engineering controls registries								
LUCIS	0.500		0	0	0	NR	NR	0
US ENG CONTROLS	0.500		0	0	0	NR	NR	0
US INST CONTROL	0.500		0	0	0	NR	NR	0
Federal ERNS list								
ERNS	0.001		0	NR	NR	NR	NR	0
State- and tribal - equivalent NPL								
WA HSL	1.000		0	0	1	6	NR	7
State- and tribal - equivalent CERCLIS								
WA CSCSL	1.000		1	1	13	36	NR	51
State and tribal landfill and/or solid waste disposal site lists								
WA SWF/LF	0.500		0	0	0	NR	NR	0
State and tribal leaking storage tank lists								
WA LUST	0.500		2	0	8	NR	NR	10

MAP FINDINGS SUMMARY

Database	Search Distance (Miles)	Target Property	< 1/8	1/8 - 1/4	1/4 - 1/2	1/2 - 1	> 1	Total Plotted
INDIAN LUST	0.500		0	0	0	NR	NR	0
State and tribal registered storage tank lists								
FEMA UST	0.250		0	0	NR	NR	NR	0
WA UST	0.250		4	1	NR	NR	NR	5
WA AST	0.250		0	0	NR	NR	NR	0
INDIAN UST	0.250		0	0	NR	NR	NR	0
State and tribal institutional control / engineering control registries								
WA INST CONTROL	0.500		0	0	0	NR	NR	0
State and tribal voluntary cleanup sites								
WA ICR	0.500		3	1	14	NR	NR	18
WA VCP	0.500		0	1	11	NR	NR	12
INDIAN VCP	0.500		0	0	0	NR	NR	0
State and tribal Brownfields sites								
WA BROWNFIELDS	0.500		0	0	0	NR	NR	0
ADDITIONAL ENVIRONMENTAL RECORDS								
Local Brownfield lists								
US BROWNFIELDS	0.500		0	0	0	NR	NR	0
Local Lists of Landfill / Solid Waste Disposal Sites								
WA SWRCY	0.500		0	0	0	NR	NR	0
WA SWTIRE	0.500		0	0	0	NR	NR	0
INDIAN ODI	0.500		0	0	0	NR	NR	0
ODI	0.500		0	0	0	NR	NR	0
DEBRIS REGION 9	0.500		0	0	0	NR	NR	0
IHS OPEN DUMPS	0.500		0	0	0	NR	NR	0
Local Lists of Hazardous waste / Contaminated Sites								
US HIST CDL	0.001		0	NR	NR	NR	NR	0
WA ALLSITES	0.500		12	8	57	NR	NR	77
WA CDL	0.001		0	NR	NR	NR	NR	0
WA HIST CDL	0.001		0	NR	NR	NR	NR	0
WA CSCSL NFA	0.500		1	2	12	NR	NR	15
US CDL	0.001		0	NR	NR	NR	NR	0
Local Land Records								
LIENS 2	0.001		0	NR	NR	NR	NR	0
Records of Emergency Release Reports								
HMIRS	0.001		0	NR	NR	NR	NR	0
WA SPILLS	0.001		0	NR	NR	NR	NR	0
WA SPILLS 90	0.001		0	NR	NR	NR	NR	0

MAP FINDINGS SUMMARY

Database	Search Distance (Miles)	Target Property	< 1/8	1/8 - 1/4	1/4 - 1/2	1/2 - 1	> 1	Total Plotted
Other Ascertainable Records								
RCRA NonGen / NLR	0.250		4	5	NR	NR	NR	9
FUDS	1.000		0	0	0	0	NR	0
DOD	1.000		0	0	0	0	NR	0
SCRD DRYCLEANERS	0.500		0	0	0	NR	NR	0
US FIN ASSUR	0.001		0	NR	NR	NR	NR	0
EPA WATCH LIST	0.001		0	NR	NR	NR	NR	0
2020 COR ACTION	0.250		0	0	NR	NR	NR	0
TSCA	0.001		0	NR	NR	NR	NR	0
TRIS	0.001		0	NR	NR	NR	NR	0
SSTS	0.001		0	NR	NR	NR	NR	0
ROD	1.000		0	0	0	0	NR	0
RMP	0.001		0	NR	NR	NR	NR	0
RAATS	0.001		0	NR	NR	NR	NR	0
PRP	0.001		0	NR	NR	NR	NR	0
PADS	0.001		0	NR	NR	NR	NR	0
ICIS	0.001		0	NR	NR	NR	NR	0
FTTS	0.001		0	NR	NR	NR	NR	0
MLTS	0.001		0	NR	NR	NR	NR	0
COAL ASH DOE	0.001		0	NR	NR	NR	NR	0
COAL ASH EPA	0.500		0	0	0	NR	NR	0
PCB TRANSFORMER	0.001		0	NR	NR	NR	NR	0
RADINFO	0.001		0	NR	NR	NR	NR	0
HIST FTTS	0.001		0	NR	NR	NR	NR	0
DOT OPS	0.001		0	NR	NR	NR	NR	0
CONSENT	1.000		0	0	0	0	NR	0
INDIAN RESERV	0.001		0	NR	NR	NR	NR	0
FUSRAP	1.000		0	0	0	0	NR	0
UMTRA	0.500		0	0	0	NR	NR	0
LEAD SMELTERS	0.001		0	NR	NR	NR	NR	0
US AIRS	0.001		0	NR	NR	NR	NR	0
US MINES	0.250		0	0	NR	NR	NR	0
FINDS	0.001		1	NR	NR	NR	NR	1
UXO	1.000		0	0	0	0	NR	0
DOCKET HWC	0.001		0	NR	NR	NR	NR	0
WA AIRS	0.001		0	NR	NR	NR	NR	0
WA COAL ASH	0.500		0	0	0	NR	NR	0
WA DRYCLEANERS	0.250		0	0	NR	NR	NR	0
WA Financial Assurance	0.001		0	NR	NR	NR	NR	0
CA HAZNET	TP		NR	NR	NR	NR	NR	0
WA Inactive Drycleaners	0.250		0	0	NR	NR	NR	0
WA MANIFEST	0.250		2	2	NR	NR	NR	4
WA NPDES	0.001		0	NR	NR	NR	NR	0
WA UIC	0.001		0	NR	NR	NR	NR	0
FUELS PROGRAM	0.250		0	0	NR	NR	NR	0
ABANDONED MINES	TP		NR	NR	NR	NR	NR	0
ECHO	0.001		1	NR	NR	NR	NR	1
EDR HIGH RISK HISTORICAL RECORDS								
EDR Exclusive Records								
EDR MGP	1.000		0	0	0	1	NR	1

MAP FINDINGS SUMMARY

Database	Search Distance (Miles)	Target Property	< 1/8	1/8 - 1/4	1/4 - 1/2	1/2 - 1	> 1	Total Plotted
EDR Hist Auto	0.125		5	NR	NR	NR	NR	5
EDR Hist Cleaner	0.125		1	NR	NR	NR	NR	1
EDR RECOVERED GOVERNMENT ARCHIVES								
Exclusive Recovered Govt. Archives								
WA RGA HWS	0.001		0	NR	NR	NR	NR	0
WA RGA LF	0.001		0	NR	NR	NR	NR	0
WA RGA LUST	0.001		0	NR	NR	NR	NR	0
- Totals --		0	39	22	116	43	0	220

NOTES:

TP = Target Property

NR = Not Requested at this Search Distance

Sites may be listed in more than one database

A1		**RCRA-CESQG**	**1005445362**
	3822 LATONA AVE NE	**WA ALLSITES**	**WAH000016311**
< 1/8	**SEATTLE, WA 98105**	**FINDS**	
1 ft.		**WA MANIFEST**	
	Site 1 of 2 in cluster A	**ECHO**	

Relative:
Higher

Actual:
48 ft.

RCRA-CESQG:

Date form received by agency:	02/28/2012
Facility name:	Not reported
Facility address:	3822 LATONA AVE NE SEATTLE, WA 98105
EPA ID:	WAH000016311
Contact:	CORY READY
Contact address:	3822 LATONA AVE NE SEATTLE, WA 98105
Contact country:	US
Contact telephone:	(206) 522-5152
Contact email:	Not reported
EPA Region:	Not reported
Land type:	Private
Classification:	Conditionally Exempt Small Quantity Generator
Description:	Handler: generates 100 kg or less of hazardous waste per calendar month, and accumulates 1000 kg or less of hazardous waste at any time; or generates 1 kg or less of acutely hazardous waste per calendar month, and accumulates at any time: 1 kg or less of acutely hazardous waste; or 100 kg or less of any residue or contaminated soil, waste or other debris resulting from the cleanup of a spill, into or on any land or water, of acutely hazardous waste; or generates 100 kg or less of any residue or contaminated soil, waste or other debris resulting from the cleanup of a spill, into or on any land or water, of acutely hazardous waste during any calendar month, and accumulates at any time: 1 kg or less of acutely hazardous waste; or 100 kg or less of any residue or contaminated soil, waste or other debris resulting from the cleanup of a spill, into or on any land or water, of acutely hazardous waste

Owner/Operator Summary:

Owner/operator name:	DOUG WOLD
Owner/operator address:	3822 LATONA AVE NE SEATTLE, 98105
Owner/operator country:	US
Owner/operator telephone:	(206)522-5152
Legal status:	Private
Owner/Operator Type:	Operator
Owner/Op start date:	01/01/1900
Owner/Op end date:	Not reported
Owner/operator name:	DOUG WOLD
Owner/operator address:	3822 LATONA AVE NE SEATTLE, WA 98105
Owner/operator country:	US
Owner/operator telephone:	Not reported
Legal status:	Private
Owner/Operator Type:	Owner
Owner/Op start date:	10/08/2001
Owner/Op end date:	Not reported
Owner/operator name:	DOUG W
Owner/operator address:	3822 LATONA AVE NE

(Continued) **1005445362**

SEATTLE, WA 98105
Owner/operator country: US
Owner/operator telephone: (206)522-5152
Legal status: Private
Owner/Operator Type: Operator
Owner/Op start date: 01/01/1900
Owner/Op end date: Not reported

Owner/operator name: DOUG WOLD
Owner/operator address: 3822 LATONA AVE NE
SEATTLE, WA 98105
Owner/operator country: US
Owner/operator telephone: Not reported
Legal status: Private
Owner/Operator Type: Operator
Owner/Op start date: 01/01/1900
Owner/Op end date: Not reported

Owner/operator name: DOUG W
Owner/operator address: 3822 LATONA AVE NE
SEATTLE, WA 98105
Owner/operator country: US
Owner/operator telephone: (206)522-5152
Legal status: Private
Owner/Operator Type: Owner
Owner/Op start date: 10/08/2001
Owner/Op end date: Not reported

Owner/operator name: DOUG WOLD
Owner/operator address: 3822 LATONA AVE NE
SEATTLE, 98105
Owner/operator country: US
Owner/operator telephone: 206522-5152
Legal status: Private
Owner/Operator Type: Owner
Owner/Op start date: 10/08/2001
Owner/Op end date: Not reported

Handler Activities Summary:
U.S. importer of hazardous waste: No
Mixed waste (haz. and radioactive): No
Recycler of hazardous waste: No
Transporter of hazardous waste: No
Treater, storer or disposer of HW: No
Underground injection activity: No
On-site burner exemption: No
Furnace exemption: No
Used oil fuel burner: No
Used oil processor: No
User oil refiner: No
Used oil fuel marketer to burner: No
Used oil Specification marketer: No
Used oil transfer facility: No
Used oil transporter: No

. Waste code: D001
. Waste name: IGNITABLE WASTE

(Continued) **1005445362**

. Waste code: F003
. Waste name: THE FOLLOWING SPENT NONHALOGENATED SOLVENTS: XYLENE, ACETONE, ETHYL ACETATE, ETHYL BENZENE, ETHYL ETHER, METHYL ISOBUTYL KETONE, N-BUTYL ALCOHOL, CYCLOHEXANONE, AND METHANOL; ALL SPENT SOLVENT MIXTURES/BLENDS CONTAINING, BEFORE USE, ONLY THE ABOVE SPENT NONHALOGENATED SOLVENTS; AND ALL SPENT SOLVENT MIXTURES/BLENDS CONTAINING, BEFORE USE, ONE OR MORE OF THE ABOVE NONHALOGENATED SOLVENTS, AND A TOTAL OF TEN PERCENT OR MORE (BY VOLUME) OF ONE OR MORE OF THOSE SOLVENTS LISTED IN F001, F002, F004, AND F005; AND STILL BOTTOMS FROM THE RECOVERY OF THESE SPENT SOLVENTS AND SPENT SOLVENT MIXTURES.

. Waste code: F005
. Waste name: THE FOLLOWING SPENT NONHALOGENATED SOLVENTS: TOLUENE, METHYL ETHYL KETONE, CARBON DISULFIDE, ISOBUTANOL, PYRIDINE, BENZENE, 2-ETHOXYETHANOL, AND 2-NITROPROPANE; ALL SPENT SOLVENT MIXTURES/BLENDS CONTAINING, BEFORE USE, A TOTAL OF TEN PERCENT OR MORE (BY VOLUME) OF ONE OR MORE OF THE ABOVE NONHALOGENATED SOLVENTS OR THOSE SOLVENTS LISTED IN F001, F002, OR F004; AND STILL BOTTOMS FROM THE RECOVERY OF THESE SPENT SOLVENTS AND SPENT SOLVENT MIXTURES.

. Waste code: WSQG
. Waste name: A placeholder to allow BR submission to validate. In WA State, Conditionally Exempt Small Quantity Generators (Called SQG in WA) are not required to report waste streams, so no valid State or Fed codes are available for reporting to BR.

Historical Generators:
Date form received by agency: 01/04/2011
Site name: QUEEN ANNE PAINTING INC LATONA
Classification: Small Quantity Generator

Date form received by agency: 09/24/2010
Site name: QUEEN ANNE PAINTING INC LATONA
Classification: Small Quantity Generator

. Waste code: D001
. Waste name: IGNITABLE WASTE

. Waste code: D008
. Waste name: LEAD

. Waste code: F003
. Waste name: THE FOLLOWING SPENT NONHALOGENATED SOLVENTS: XYLENE, ACETONE, ETHYL ACETATE, ETHYL BENZENE, ETHYL ETHER, METHYL ISOBUTYL KETONE, N-BUTYL ALCOHOL, CYCLOHEXANONE, AND METHANOL; ALL SPENT SOLVENT MIXTURES/BLENDS CONTAINING, BEFORE USE, ONLY THE ABOVE SPENT NONHALOGENATED SOLVENTS; AND ALL SPENT SOLVENT MIXTURES/BLENDS CONTAINING, BEFORE USE, ONE OR MORE OF THE ABOVE NONHALOGENATED SOLVENTS, AND A TOTAL OF TEN PERCENT OR MORE (BY VOLUME) OF ONE OR MORE OF THOSE SOLVENTS LISTED IN F001, F002, F004, AND F005; AND STILL BOTTOMS FROM THE RECOVERY OF THESE SPENT SOLVENTS AND SPENT SOLVENT MIXTURES.

. Waste code: F005
. Waste name: THE FOLLOWING SPENT NONHALOGENATED SOLVENTS: TOLUENE, METHYL ETHYL KETONE, CARBON DISULFIDE, ISOBUTANOL, PYRIDINE, BENZENE,

(Continued) **1005445362**

2-ETHOXYETHANOL, AND 2-NITROPROPANE; ALL SPENT SOLVENT MIXTURES/BLENDS CONTAINING, BEFORE USE, A TOTAL OF TEN PERCENT OR MORE (BY VOLUME) OF ONE OR MORE OF THE ABOVE NONHALOGENATED SOLVENTS OR THOSE SOLVENTS LISTED IN F001, F002, OR F004; AND STILL BOTTOMS FROM THE RECOVERY OF THESE SPENT SOLVENTS AND SPENT SOLVENT MIXTURES.

Date form received by agency: 12/31/2007
Site name: QUEEN ANNE PAINTING INC LATONA
Classification: Not a generator, verified

Date form received by agency: 12/31/2005
Site name: QUEEN ANNE PAINTING INC LATONA
Classification: Small Quantity Generator

Date form received by agency: 12/31/2003
Site name: QUEEN ANNE PAINTING INC LATONA
Classification: Small Quantity Generator

Date form received by agency: 02/20/2002
Site name: QUEEN ANNE PAINTING INC LATONA
Classification: Not a generator, verified

. Waste code: D001
. Waste name: IGNITABLE WASTE

. Waste code: D008
. Waste name: LEAD

. Waste code: F005
. Waste name: THE FOLLOWING SPENT NONHALOGENATED SOLVENTS: TOLUENE, METHYL ETHYL KETONE, CARBON DISULFIDE, ISOBUTANOL, PYRIDINE, BENZENE, 2-ETHOXYETHANOL, AND 2-NITROPROPANE; ALL SPENT SOLVENT MIXTURES/BLENDS CONTAINING, BEFORE USE, A TOTAL OF TEN PERCENT OR MORE (BY VOLUME) OF ONE OR MORE OF THE ABOVE NONHALOGENATED SOLVENTS OR THOSE SOLVENTS LISTED IN F001, F002, OR F004; AND STILL BOTTOMS FROM THE RECOVERY OF THESE SPENT SOLVENTS AND SPENT SOLVENT MIXTURES.

Date form received by agency: 10/08/2001
Site name: QUEEN ANNE PAINTING INC LATONA
Classification: Not a generator, verified

Facility Has Received Notices of Violations:
Regulation violated: Not reported
Area of violation: Generators - Pre-transport
Date violation determined: 01/19/2010
Date achieved compliance: 04/07/2010
Violation lead agency: State
Enforcement action: WRITTEN INFORMAL
Enforcement action date: 03/09/2010
Enf. disposition status: Not reported
Enf. disp. status date: Not reported
Enforcement lead agency: State
Proposed penalty amount: Not reported
Final penalty amount: Not reported
Paid penalty amount: Not reported

Regulation violated: Not reported

(Continued) **1005445362**

Area of violation: TSD - Preparedness and Prevention
Date violation determined: 01/19/2010
Date achieved compliance: 04/07/2010
Violation lead agency: State
Enforcement action: WRITTEN INFORMAL
Enforcement action date: 03/09/2010
Enf. disposition status: Not reported
Enf. disp. status date: Not reported
Enforcement lead agency: State
Proposed penalty amount: Not reported
Final penalty amount: Not reported
Paid penalty amount: Not reported

Regulation violated: Not reported
Area of violation: TSD IS-Container Use and Management
Date violation determined: 01/19/2010
Date achieved compliance: 04/07/2010
Violation lead agency: State
Enforcement action: WRITTEN INFORMAL
Enforcement action date: 03/09/2010
Enf. disposition status: Not reported
Enf. disp. status date: Not reported
Enforcement lead agency: State
Proposed penalty amount: Not reported
Final penalty amount: Not reported
Paid penalty amount: Not reported

Evaluation Action Summary:
Evaluation date: 01/19/2010
Evaluation: COMPLIANCE EVALUATION INSPECTION ON-SITE
Area of violation: Generators - Pre-transport
Date achieved compliance: 04/07/2010
Evaluation lead agency: State

Evaluation date: 01/19/2010
Evaluation: COMPLIANCE EVALUATION INSPECTION ON-SITE
Area of violation: TSD - Preparedness and Prevention
Date achieved compliance: 04/07/2010
Evaluation lead agency: State

Evaluation date: 01/19/2010
Evaluation: COMPLIANCE EVALUATION INSPECTION ON-SITE
Area of violation: TSD IS-Container Use and Management
Date achieved compliance: 04/07/2010
Evaluation lead agency: State

ALLSITES:
Facility Name: QUEEN ANNE PAINTING INC LATONA
Facility Id: 84982184

Interaction: 68192
Interaction 1: A
Interaction 2: HWG
Ecology Program: HAZWASTE
Program Data: TURBOWASTE
Facility Alt.: Queen Anne Painting Inc Latona
Program ID: WAH000016311

(Continued) **1005445362**

Date Interaction:	2001-10-08 00:00:00
Date Interaction 3:	Hazardous Waste Generator
Latitude:	47.653814777000001
Longitude:	-122.32675007900001

Interaction:	68193
Interaction 1:	I
Interaction 2:	HWP
Ecology Program:	HAZWASTE
Program Data:	HWPPRT
Facility Alt.:	Queen Anne Painting Inc Latona
Program ID:	WAH000016311
Date Interaction:	2004-01-01 00:00:00
Date Interaction 3:	Hazardous Waste Planner
Latitude:	47.653814777000001
Longitude:	-122.32675007900001

FINDS:

Registry ID: 110012560727

Environmental Interest/Information System

Washington Facility / Site Identification System (WA-FSIS) provides a means to query and display data maintained by the Washington Department of Ecology. This system contains key information for each facility/site that is currently, or has been, of interest to the Air Quality, Dam Safety, Hazardous Waste, Toxics Cleanup, and Water Quality Programs.

RCRAInfo is a national information system that supports the Resource Conservation and Recovery Act (RCRA) program through the tracking of events and activities related to facilities that generate, transport, and treat, store, or dispose of hazardous waste. RCRAInfo allows RCRA program staff to track the notification, permit, compliance, and corrective action activities required under RCRA.

HAZARDOUS WASTE BIENNIAL REPORTER

WA MANIFEST:

Facility Site ID Number:	84982184
EPA ID:	WAH000016311
NAICS:	237310
SWC Desc:	Not reported
FWC Desc:	D001, FOO3,F005
Form Comm:	Not reported
Data Year:	2011
Permit by Rule:	False
Treatment by Generator:	False
Mixed radioactive waste:	False
Importer of hazardous waste:	False
Immediate recycler:	False
Treatment/Storage/Disposal/Recycling Facility:	False
Generator of dangerous fuel waste:	False

(Continued) **1005445362**

Generator marketing to burner:	False
Other marketers (i.e., blender, distributor, etc.):	False
Utility boiler burner:	False
Industry boiler burner:	False
Industrial Furnace:	False
Smelter defferal:	False
Universal waste - batteries - generate:	False
Universal waste - thermostats - generate:	False
Universal waste - mercury - generate:	False
Universal waste - lamps - generate:	False
Universal waste - batteries - accumulate:	False
Universal waste - thermostats - accumulate:	False
Universal waste - mercury - accumulate:	False
Universal waste - lamps - accumulate:	False
Destination Facility for Universal Waste:	False
Off-specification used oil burner - utility boiler:	False
Off-specification used oil burner - industrial boiler:	False
Off-specification used oil burner - industrial furnace:	False
Tax Reg #:	600631045
Business Type:	Not reported
Mail Name:	Queen Anne Painting Inc
Mail addr line1:	3822 Latona Ave NE
Mail city,st,zip:	SEATTLE, WA 98105
Mail country:	UNITED STATES
Legal org name:	Doug Wold
Legal org type:	Private
Legal addr line1:	3822 LATONA AVE NE
Legal city,st,zip:	SEATTLE, WA 98105
Legal country:	UNITED STATES
Legal phone nbr:	206522-5152
Legal effective date:	10/08/2001
Land org name:	Not reported
Land org type:	Private
Land person name:	Ralph Bishop
Land addr line1:	1811 N 34th St
Land city,st,zip:	SEATTLE, WA 98103
Land country:	UNITED STATES
Land phone nbr:	(206)441-7900
Operator org name:	Not reported
Operator org type:	Private
Operator addr line1:	3822 Latona Ave NE
Operator city,st,zip:	SEATTLE, WA 98105
Operator country:	UNITED STATES
Operator phone nbr:	(206)522-5152
Operator effective date:	Not reported
Site contact name:	Cory Ready
Site contact addr line1:	3822 Latona Ave NE
Site Contact City/State/ Zip:	SEATTLE, WA 98105
Site Contact Country:	UNITED STATES
Site Contact Phone #:	(206)522-5152
Site Contact EMail:	Not reported
Form Contact NAME:	Cory Ready
Form Contact ADDR LINE1:	3822 Latona Ave NE
Form Contact City,ST,Zip:	SEATTLE, WA 98105
Form Contact Country:	UNITED STATES
Form Contact Phone #:	(206)522-5152
Form Contact EMail:	coryr@queenannepainting.com

(Continued) **1005445362**

Gen Status CD:	SQG
Monthly Generation:	False
Batch Generation:	True
One Time Generation:	False
Transport Own Waste:	False
Tranports Other Waste:	False
Recycler Onsite:	False
Transfer Facility:	False
Other Exemption:	Not reported
UW Battery Gen:	False
Used Oil Transporter:	False
Used Oil Transfer Facility:	False
Used Oil Processor:	False
Used Oil Refiner:	False
Used Oil Fuel Marketer Directs Shipments:	False
Used Oil Fuel Marketer Meets Specs:	False

Waste Streams Generated:

Facility ID:	84982184
Data Year:	2008
Description:	Paint chips contaminated with stripper
Mix:	False
Reported Qty:	385 GAL
Kilo Qty:	1309.7700225280444
Density No:	7.5
Density Qty:	PPG

Facility ID:	84982184
Data Year:	2008
Description:	Paint chips contaminated with stripper
Mix:	False
Reported Qty:	400 LB
Kilo Qty:	181.44000312076807
Density No:	0
Density Qty:	Not reported

Facility ID:	84982184
Data Year:	2008
Description:	used paint thinner and paint waste
Mix:	False
Reported Qty:	229 GAL
Kilo Qty:	779.05801339979791
Density No:	7.5
Density Qty:	PPG

Facility ID:	84982184
Data Year:	2011
Description:	used paint thinner and paint waste solvents
Mix:	False
Reported Qty:	450 LB
Kilo Qty:	204.120003
Density No:	0
Density Qty:	Not reported

Facility ID:	84982184
Data Year:	Not reported
Description:	used paint thinner and paint waste

(Continued) **1005445362**

Mix: No
Reported Qty: 1900 LB
Kilo Qty: 861.840014823648
Density No: 0
Density Qty: Not reported

Shipments Sent:
Facility ID: 84982184
Data Year: 2011
Shipment sent data: 2011-03-07 00:00:00
Reported Qty: 450 LB
Kilo Qty: 204.120003

Facility ID: 84982184
Data Year: Not reported
Shipment sent data: 12/28/2006
Reported Qty: 450 LB
Kilo Qty: 204.120003510864

Facility ID: 84982184
Data Year: Not reported
Shipment sent data: 12/28/2006
Reported Qty: 1000 LB
Kilo Qty: 453.60000780192

Facility ID: 84982184
Data Year: Not reported
Shipment sent data: 8/24/2006
Reported Qty: 450 LB
Kilo Qty: 204.120003510864

Facility Site ID Number: 84982184
EPA ID: WAH000016311
NAICS: 23731
SWC Desc: Not reported
FWC Desc: Not reported
Form Comm: Not reported
Data Year: 2008
Permit by Rule: False
Treatment by Generator: False
Mixed radioactive waste: False
Importer of hazardous waste: False
Immediate recycler: False
Treatment/Storage/Disposal/Recycling Facility: False
Generator of dangerous fuel waste: False
Generator marketing to burner: False
Other marketers (i.e., blender, distributor, etc.): False
Utility boiler burner: False
Industry boiler burner: False
Industrial Furnace: False
Smelter defferal: False
Universal waste - batteries - generate: False
Universal waste - thermostats - generate: False
Universal waste - mercury - generate: False
Universal waste - lamps - generate: False
Universal waste - batteries - accumulate: False

(Continued) **1005445362**

Universal waste - thermostats - accumulate:	False
Universal waste - mercury - accumulate:	False
Universal waste - lamps - accumulate:	False
Destination Facility for Universal Waste:	False
Off-specification used oil burner - utility boiler:	False
Off-specification used oil burner - industrial boiler:	False
Off-specification used oil burner - industrial furnace:	False
Tax Reg #:	600631045
Business Type:	Not reported
Mail Name:	Queen Anne Painting Inc
Mail addr line1:	3822 Latona Ave NE
Mail city,st,zip:	SEATTLE, WA 98105
Mail country:	UNITED STATES
Legal org name:	Doug Wold
Legal org type:	Private
Legal addr line1:	3822 LATONA AVE NE
Legal city,st,zip:	SEATTLE, WA 98105
Legal country:	UNITED STATES
Legal phone nbr:	206522-5152
Legal effective date:	10/08/2001
Land org name:	Not reported
Land org type:	Private
Land person name:	Ralph Bishop
Land addr line1:	1811 N 34th St
Land city,st,zip:	SEATTLE, WA 98103
Land country:	UNITED STATES
Land phone nbr:	(206)441-7900
Operator org name:	Not reported
Operator org type:	Private
Operator addr line1:	3822 Latona Ave NE
Operator city,st,zip:	SEATTLE, WA 98105
Operator country:	UNITED STATES
Operator phone nbr:	(206)522-5152
Operator effective date:	Not reported
Site contact name:	Doug Wold
Site contact addr line1:	3822 Latona Ave NE
Site Contact City/State/ Zip:	SEATTLE, WA 98105
Site Contact Country:	UNITED STATES
Site Contact Phone #:	(206)522-5152
Site Contact EMail:	Not reported
Form Contact NAME:	Duane Mullen
Form Contact ADDR LINE1:	3822 Latona Ave NE
Form Contact City,ST,Zip:	SEATTLE, WA 98105
Form Contact Country:	UNITED STATES
Form Contact Phone #:	(206)522-5152
Form Contact EMail:	duanem@queenannepainting.com
Gen Status CD:	MQG
Monthly Generation:	False
Batch Generation:	False
One Time Generation:	False
Transport Own Waste:	False
Tranports Other Waste:	False
Recycler Onsite:	False
Transfer Facility:	False
Other Exemption:	Not reported
UW Battery Gen:	False
Used Oil Transporter:	False

(Continued) **1005445362**

Used Oil Transfer Facility: False
Used Oil Processor: False
Used Oil Refiner: False
Used Oil Fuel Marketer Directs Shipments: False
Used Oil Fuel Marketer Meets Specs: False

Waste Streams Generated:

Facility ID: 84982184
Data Year: 2008
Description: Paint chips contaminated with stripper
Mix: False
Reported Qty: 385 GAL
Kilo Qty: 1309.7700225280444
Density No: 7.5
Density Qty: PPG

Facility ID: 84982184
Data Year: 2008
Description: Paint chips contaminated with stripper
Mix: False
Reported Qty: 400 LB
Kilo Qty: 181.44000312076807
Density No: 0
Density Qty: Not reported

Facility ID: 84982184
Data Year: 2008
Description: used paint thinner and paint waste
Mix: False
Reported Qty: 229 GAL
Kilo Qty: 779.05801339979791
Density No: 7.5
Density Qty: PPG

Facility ID: 84982184
Data Year: 2011
Description: used paint thinner and paint waste solvents
Mix: False
Reported Qty: 450 LB
Kilo Qty: 204.120003
Density No: 0
Density Qty: Not reported

Facility ID: 84982184
Data Year: Not reported
Description: used paint thinner and paint waste
Mix: No
Reported Qty: 1900 LB
Kilo Qty: 861.840014823648
Density No: 0
Density Qty: Not reported

Shipments Sent:

Facility ID: 84982184
Data Year: 2011
Shipment sent data: 2011-03-07 00:00:00

(Continued) **1005445362**

Reported Qty:	450 LB
Kilo Qty:	204.120003

Facility ID:	84982184
Data Year:	Not reported
Shipment sent data:	12/28/2006
Reported Qty:	450 LB
Kilo Qty:	204.120003510864

Facility ID:	84982184
Data Year:	Not reported
Shipment sent data:	12/28/2006
Reported Qty:	1000 LB
Kilo Qty:	453.60000780192

Facility ID:	84982184
Data Year:	Not reported
Shipment sent data:	8/24/2006
Reported Qty:	450 LB
Kilo Qty:	204.120003510864

Facility Site ID Number:	84982184
EPA ID:	WAH000016311
NAICS:	23731
SWC Desc:	Not reported
FWC Desc:	D008 F003 F005
Form Comm:	Not reported
Data Year:	Not reported
Permit by Rule:	No
Treatment by Generator:	No
Mixed radioactive waste:	No
Importer of hazardous waste:	No
Immediate recycler:	No
Treatment/Storage/Disposal/Recycling Facility:	No
Generator of dangerous fuel waste:	No
Generator marketing to burner:	No
Other marketers (i.e., blender, distributor, etc.):	No
Utility boiler burner:	No
Industry boiler burner:	No
Industrial Furnace:	No
Smelter defferal:	No
Universal waste - batteries - generate:	No
Universal waste - thermostats - generate:	No
Universal waste - mercury - generate:	No
Universal waste - lamps - generate:	No
Universal waste - batteries - accumulate:	No
Universal waste - thermostats - accumulate:	No
Universal waste - mercury - accumulate:	No
Universal waste - lamps - accumulate:	No
Destination Facility for Universal Waste:	No
Off-specification used oil burner - utility boiler:	No
Off-specification used oil burner - industrial boiler:	No
Off-specification used oil burner - industrial furnace:	No
Tax Reg #:	600631045
Business Type:	Not reported
Mail Name:	Queen Anne Painting Inc

(Continued) **1005445362**

Mail addr line1:	3822 Latona Ave NE
Mail city,st,zip:	SEATTLE, WA 98105
Mail country:	UNITED STATES
Legal org name:	Doug Wold
Legal org type:	Private
Legal addr line1:	3822 LATONA AVE NE
Legal city,st,zip:	SEATTLE, WA 98105
Legal country:	UNITED STATES
Legal phone nbr:	206522-5152
Legal effective date:	10/08/2001
Land org name:	Not reported
Land org type:	Private
Land person name:	Ralph Bishop
Land addr line1:	1811 N 34th St
Land city,st,zip:	SEATTLE, WA 98103
Land country:	UNITED STATES
Land phone nbr:	(206)441-7900
Operator org name:	Not reported
Operator org type:	Private
Operator addr line1:	3822 Latona Ave NE
Operator city,st,zip:	SEATTLE, WA 98105
Operator country:	UNITED STATES
Operator phone nbr:	(206)522-5152
Operator effective date:	Not reported
Site contact name:	Doug Wold
Site contact addr line1:	3822 Latona Ave NE
Site Contact City/State/ Zip:	SEATTLE, WA 98105
Site Contact Country:	UNITED STATES
Site Contact Phone #:	(206)522-5152
Site Contact EMail:	Not reported
Form Contact NAME:	Diane Sandoval
Form Contact ADDR LINE1:	3822 Latona Ave NE
Form Contact City,ST,Zip:	SEATTLE, WA 98105
Form Contact Country:	UNITED STATES
Form Contact Phone #:	(206)522-5152
Form Contact EMail:	dianes@queenannepainting.com
Gen Status CD:	MQG
Monthly Generation:	Yes
Batch Generation:	No
One Time Generation:	No
Transport Own Waste:	No
Tranports Other Waste:	No
Recycler Onsite:	No
Transfer Facility:	No
Other Exemption:	Not reported
UW Battery Gen:	No
Used Oil Transporter:	No
Used Oil Transfer Facility:	No
Used Oil Processor:	No
Used Oil Refiner:	No
Used Oil Fuel Marketer Directs Shipments:	No
Used Oil Fuel Marketer Meets Specs:	No

Waste Streams Generated:

Facility ID:	84982184
Data Year:	2008
Description:	Paint chips contaminated with stripper

(Continued) **1005445362**

Mix: False
Reported Qty: 385 GAL
Kilo Qty: 1309.7700225280444
Density No: 7.5
Density Qty: PPG

Facility ID: 84982184
Data Year: 2008
Description: Paint chips contaminated with stripper
Mix: False
Reported Qty: 400 LB
Kilo Qty: 181.44000312076807
Density No: 0
Density Qty: Not reported

Facility ID: 84982184
Data Year: 2008
Description: used paint thinner and paint waste
Mix: False
Reported Qty: 229 GAL
Kilo Qty: 779.05801339979791
Density No: 7.5
Density Qty: PPG

Facility ID: 84982184
Data Year: 2011
Description: used paint thinner and paint waste solvents
Mix: False
Reported Qty: 450 LB
Kilo Qty: 204.120003
Density No: 0
Density Qty: Not reported

Facility ID: 84982184
Data Year: Not reported
Description: used paint thinner and paint waste
Mix: No
Reported Qty: 1900 LB
Kilo Qty: 861.840014823648
Density No: 0
Density Qty: Not reported

Shipments Sent:
Facility ID: 84982184
Data Year: 2011
Shipment sent data: 2011-03-07 00:00:00
Reported Qty: 450 LB
Kilo Qty: 204.120003

Facility ID: 84982184
Data Year: Not reported
Shipment sent data: 12/28/2006
Reported Qty: 450 LB
Kilo Qty: 204.120003510864

Facility ID: 84982184
Data Year: Not reported

(Continued) **1005445362**

Shipment sent data:	12/28/2006
Reported Qty:	1000 LB
Kilo Qty:	453.60000780192

Facility ID:	84982184
Data Year:	Not reported
Shipment sent data:	8/24/2006
Reported Qty:	450 LB
Kilo Qty:	204.120003510864

Facility Site ID Number:	84982184
EPA ID:	WAH000016311
NAICS:	23731
SWC Desc:	Not reported
FWC Desc:	D008 F003 F005
Form Comm:	Not reported
Data Year:	Not reported
Permit by Rule:	FALSE
Treatment by Generator:	FALSE
Mixed radioactive waste:	FALSE
Importer of hazardous waste:	FALSE
Immediate recycler:	FALSE
Treatment/Storage/Disposal/Recycling Facility:	FALSE
Generator of dangerous fuel waste:	FALSE
Generator marketing to burner:	FALSE
Other marketers (i.e., blender, distributor, etc.):	FALSE
Utility boiler burner:	FALSE
Industry boiler burner:	FALSE
Industrial Furnace:	FALSE
Smelter defferal:	FALSE
Universal waste - batteries - generate:	FALSE
Universal waste - thermostats - generate:	FALSE
Universal waste - mercury - generate:	FALSE
Universal waste - lamps - generate:	FALSE
Universal waste - batteries - accumulate:	FALSE
Universal waste - thermostats - accumulate:	FALSE
Universal waste - mercury - accumulate:	FALSE
Universal waste - lamps - accumulate:	FALSE
Destination Facility for Universal Waste:	FALSE
Off-specification used oil burner - utility boiler:	FALSE
Off-specification used oil burner - industrial boiler:	FALSE
Off-specification used oil burner - industrial furnace:	FALSE
Tax Reg #:	600631045
Business Type:	Not reported
Mail Name:	Queen Anne Painting Inc
Mail addr line1:	3822 Latona Ave NE
Mail city,st,zip:	SEATTLE, WA 98105
Mail country:	UNITED STATES
Legal org name:	Doug Wold
Legal org type:	Private
Legal addr line1:	3822 LATONA AVE NE
Legal city,st,zip:	SEATTLE, WA 98105
Legal country:	UNITED STATES
Legal phone nbr:	206522-5152
Legal effective date:	10/08/2001
Land org name:	Not reported

(Continued) **1005445362**

Land org type:	Private
Land person name:	Ralph Bishop
Land addr line1:	1811 N 34th St
Land city,st,zip:	SEATTLE, WA 98103
Land country:	UNITED STATES
Land phone nbr:	(206)441-7900
Operator org name:	Not reported
Operator org type:	Private
Operator addr line1:	3822 Latona Ave NE
Operator city,st,zip:	SEATTLE, WA 98105
Operator country:	UNITED STATES
Operator phone nbr:	(206)522-5152
Operator effective date:	Not reported
Site contact name:	Doug Wold
Site contact addr line1:	3822 Latona Ave NE
Site Contact City/State/ Zip:	SEATTLE, WA 98105
Site Contact Country:	UNITED STATES
Site Contact Phone #:	(206)522-5152
Site Contact EMail:	Not reported
Form Contact NAME:	Cory Ready
Form Contact ADDR LINE1:	3822 Latona Ave NE
Form Contact City,ST,Zip:	SEATTLE, WA 98105
Form Contact Country:	UNITED STATES
Form Contact Phone #:	(206)522-5152
Form Contact EMail:	cory@queenannepainting.com
Gen Status CD:	SQG
Monthly Generation:	TRUE
Batch Generation:	FALSE
One Time Generation:	FALSE
Transport Own Waste:	FALSE
Tranports Other Waste:	FALSE
Recycler Onsite:	TRUE
Transfer Facility:	FALSE
Other Exemption:	Not reported
UW Battery Gen:	FALSE
Used Oil Transporter:	FALSE
Used Oil Transfer Facility:	FALSE
Used Oil Processor:	FALSE
Used Oil Refiner:	FALSE
Used Oil Fuel Marketer Directs Shipments:	FALSE
Used Oil Fuel Marketer Meets Specs:	FALSE

Waste Streams Generated:

Facility ID:	84982184
Data Year:	2008
Description:	Paint chips contaminated with stripper
Mix:	False
Reported Qty:	385 GAL
Kilo Qty:	1309.7700225280444
Density No:	7.5
Density Qty:	PPG

Facility ID:	84982184
Data Year:	2008
Description:	Paint chips contaminated with stripper
Mix:	False
Reported Qty:	400 LB

(Continued) **1005445362**

Kilo Qty: 181.44000312076807
Density No: 0
Density Qty: Not reported

Facility ID: 84982184
Data Year: 2008
Description: used paint thinner and paint waste
Mix: False
Reported Qty: 229 GAL
Kilo Qty: 779.05801339979791
Density No: 7.5
Density Qty: PPG

Facility ID: 84982184
Data Year: 2011
Description: used paint thinner and paint waste solvents
Mix: False
Reported Qty: 450 LB
Kilo Qty: 204.120003
Density No: 0
Density Qty: Not reported

Facility ID: 84982184
Data Year: Not reported
Description: used paint thinner and paint waste
Mix: No
Reported Qty: 1900 LB
Kilo Qty: 861.840014823648
Density No: 0
Density Qty: Not reported

Shipments Sent:
Facility ID: 84982184
Data Year: 2011
Shipment sent data: 2011-03-07 00:00:00
Reported Qty: 450 LB
Kilo Qty: 204.120003

Facility ID: 84982184
Data Year: Not reported
Shipment sent data: 12/28/2006
Reported Qty: 450 LB
Kilo Qty: 204.120003510864

Facility ID: 84982184
Data Year: Not reported
Shipment sent data: 12/28/2006
Reported Qty: 1000 LB
Kilo Qty: 453.60000780192

Facility ID: 84982184
Data Year: Not reported
Shipment sent data: 8/24/2006
Reported Qty: 450 LB
Kilo Qty: 204.120003510864

(Continued) **1005445362**

ECHO:
Envid: 1005445362
Registry ID: 110012560727
DFR URL: http://echo.epa.gov/detailed_facility_report?fid=110012560727

2
South
< 1/8
0.019 mi.
99 ft.

ALASKA BOAT CO
303 NE NORTHLAKE WAY
SEATTLE, WA 98105

WA ALLSITES **S109552522**
N/A

Relative:
Lower

Actual:
23 ft.

ALLSITES:
Facility Name: ALASKA BOAT CO
Facility Id: 2446868

Interaction: 10626
Interaction 1: I
Interaction 2: TIER2
Ecology Program: HAZWASTE
Program Data: EPCRA
Facility Alt.: Not reported
Program ID: CRK000051800
Date Interaction: 2003-09-15 00:00:00
Date Interaction 3: Emergency/Haz Chem Rpt TI
Latitude: 47.653614916000002
Longitude: -122.32511940800001

Interaction: 110293
Interaction 1: A
Interaction 2: INDSWGP
Ecology Program: WATQUAL
Program Data: PARIS
Facility Alt.: ALASKA BOAT COMPANY
Program ID: WAR001246
Date Interaction: 1993-04-28 00:00:00
Date Interaction 3: Industrial SW GP
Latitude: 47.653614916000002
Longitude: -122.32511940800001

B3
East
< 1/8
0.019 mi.
99 ft.

CRANE TOWING CO
3822 4TH AVE NE
SEATTLE, WA

EDR Hist Auto **1009371113**
N/A

Site 1 of 2 in cluster B

Relative:
Lower

Actual:
36 ft.

EDR Historical Auto Stations:
Name: CRANE TOWING CO
Year: 1966
Type: AUTOMOBILE REPAIRING

Name: CRANE TOWING CO
Year: 1970
Type: AUTOMOBILE REPAIRING

CRANE TOWING CO (Continued) **1009371113**

Name: CRANE TOWING CO
Year: 1975
Type: AUTOMOBILE REPAIRING

Name: CRANE TOWING CO
Year: 1980
Type: AUTOMOBILE REPAIRING

A4
WSW
< 1/8
0.020 mi.
108 ft.

3801 LATONA AVE NE
SEATTLE, WA 98145

Site 2 of 2 in cluster A

WA ALLSITES **1000305511**
RCRA NonGen / NLR **WAD027426261**
FINDS
ECHO

Relative:
Lower

Actual:
40 ft.

ALLSITES:
Facility Name: DUNN LUMBER CO INC
Facility Id: 11691995

Interaction: 26378
Interaction 1: I
Interaction 2: HWG
Ecology Program: HAZWASTE
Program Data: TURBOWASTE
Facility Alt.: Not reported
Program ID: WAD027426261
Date Interaction: 1985-08-20 00:00:00
Date Interaction 3: Hazardous Waste Generator
Latitude: 47.653864380000002
Longitude: -122.325545097

RCRA NonGen / NLR:
Date form received by agency: 01/01/1995
Facility name: Not reported
Facility address: 3801 LATONA AVE NE
SEATTLE, WA 98145
EPA ID: WAD027426261
Mailing address: PO BOX 45550
SEATTLE, WA 98145-0550
Contact: DUNN LUMBER CO DUNN LUMBER CO
Contact address: PO BOX 45550
SEATTLE, WA 98145-0550
Contact country: US
Contact telephone: (000)000-0000
Contact email: Not reported
EPA Region: Not reported
Classification: Non-Generator
Description: Handler: Non-Generators do not presently generate hazardous waste

Owner/Operator Summary:
Owner/operator name: DUNN LUMBER CO D
Owner/operator address: 3801 LATONA AVE NE
SEATTLE, WA 98105
Owner/operator country: US
Owner/operator telephone: (000)000-0000
Legal status: Private
Owner/Operator Type: Owner

(Continued) **1000305511**

Owner/Op start date: 05/02/1996
Owner/Op end date: Not reported

Handler Activities Summary:
U.S. importer of hazardous waste: No
Mixed waste (haz. and radioactive): No
Recycler of hazardous waste: No
Transporter of hazardous waste: No
Treater, storer or disposer of HW: No
Underground injection activity: No
On-site burner exemption: No
Furnace exemption: No
Used oil fuel burner: No
Used oil processor: No
User oil refiner: No
Used oil fuel marketer to burner: No
Used oil Specification marketer: No
Used oil transfer facility: No
Used oil transporter: No

Historical Generators:
Date form received by agency: 09/16/1994
Site name: DUNN LUMBER CO INC
Classification: Not a generator, verified

Date form received by agency: 12/31/1990
Site name: DUNN LUMBER COMPANY INC.
Classification: Large Quantity Generator

Violation Status: No violations found

FINDS:

Registry ID: 110005317594

Environmental Interest/Information System
RCRAInfo is a national information system that supports the Resource Conservation and Recovery Act (RCRA) program through the tracking of events and activities related to facilities that generate, transport, and treat, store, or dispose of hazardous waste. RCRAInfo allows RCRA program staff to track the notification, permit, compliance, and corrective action activities required under RCRA.

ECHO:
Envid: 1000305511
Registry ID: 110005317594
DFR URL: http://echo.epa.gov/detailed_facility_report?fid=110005317594

C5 SW < 1/8 0.045 mi. 236 ft. | **NORTHLAKE PROPERTIES**
205 NE NORTHLAKE WAY
SEATTLE, WA 98104 | **WA ALLSITES** **WA SPILLS** | **S106239078** **N/A**

Site 1 of 6 in cluster C

Relative: Lower

Actual: 25 ft.

ALLSITES:

Facility Name:	NORTHLAKE PROPERTIES
Facility Id:	35377594
Interaction:	39911
Interaction 1:	I
Interaction 2:	UST
Ecology Program:	TOXICS
Program Data:	UST
Facility Alt.:	Not reported
Program ID:	102199
Date Interaction:	1969-01-01 00:00:00
Date Interaction 3:	Underground Storage Tank
Latitude:	47.653554378999999
Longitude:	-122.327733096

SPILLS:

Facility ID:	539120
Medium:	Not reported
Material Desc:	PETROLEUM - UNKNOWN
Material Qty:	1
Material Units:	SHEEN
Date Received:	02/16/2004
Contact Name:	UNK
Incident Date:	Not reported
Incident Category Type:	Not reported
Incident Category:	Not reported
Latitude:	Not reported
Longitude:	Not reported
Source Type:	Not reported
Source:	Not reported
Vessel Facility Name2:	Not reported
Recovered Quantity:	Not reported
Resp Party Name:	Not reported

C6 SW < 1/8 0.045 mi. 236 ft. | **NORTHLAKE PROPERTIES**
205 N E NORTHLAKE WAY
SEATTLE, WA 98104 | **WA UST** | **U001778159** **N/A**

Site 2 of 6 in cluster C

Relative: Lower

Actual: 25 ft.

UST:

Facility ID:	35377594
Site Id:	102199
UBI:	Not reported
Phone Number:	Not reported
Decimal Latitude:	47.65356
Decimal Longitude:	-122.327748
Tank Name:	1
Tag Number:	Not reported
Tank Status:	Removed

NORTHLAKE PROPERTIES (Continued) **U001778159**

Tank Status Date:	08/06/1996
Tank Install Date:	00/01/1969
Tank Closure Date:	Not reported
Capacity Range:	Not reported
Tank Permit Expiration Date:	Not reported
Tank Upgrade Date:	Not reported
Tank Spill Prevention:	Not reported
Tank Overfill Prevention:	Not reported
Tank Material:	Not reported
Tank Construction:	Not reported
Tank Tightness Test:	Not reported
Tank Corrosion Protection:	Not reported
Tank Manifold:	Not reported
Tank Release Detection:	Not reported
Tank SFC Type:	Not reported
Pipe Material:	Not reported
Pipe Construction:	Not reported
Pipe Primary Release Detection:	Not reported
Pipe Second Release Detection:	Not reported
Pipe Corrosion Protection:	Not reported
Pipe Pumping System:	Not reported
Responsible Unit:	NORTHWEST
Dispencer/Pump SFC Type:	Not reported

Tank Name:	2
Tag Number:	Not reported
Tank Status:	Removed
Tank Status Date:	08/06/1996
Tank Install Date:	00/01/1969
Tank Closure Date:	Not reported
Capacity Range:	Not reported
Tank Permit Expiration Date:	Not reported
Tank Upgrade Date:	Not reported
Tank Spill Prevention:	Not reported
Tank Overfill Prevention:	Not reported
Tank Material:	Not reported
Tank Construction:	Not reported
Tank Tightness Test:	Not reported
Tank Corrosion Protection:	Not reported
Tank Manifold:	Not reported
Tank Release Detection:	Not reported
Tank SFC Type:	Not reported
Pipe Material:	Not reported
Pipe Construction:	Not reported
Pipe Primary Release Detection:	Not reported
Pipe Second Release Detection:	Not reported
Pipe Corrosion Protection:	Not reported
Pipe Pumping System:	Not reported
Responsible Unit:	NORTHWEST
Dispencer/Pump SFC Type:	Not reported

D7
NE
< 1/8
0.045 mi.
237 ft.

401 NE 40TH ST
SEATTLE, WA 98105

Site 1 of 2 in cluster D

EDR Hist Cleaner **1015054997**
N/A

Relative:
Higher

Actual:
63 ft.

EDR Historical Cleaners:

Name:	DISCOUNT CARPET CLEANERS
Year:	2001
Address:	401 NE 40TH ST
Name:	DISCOUNT CARPET CLEANERS
Year:	2002
Address:	401 NE 40TH ST

D8
NE
< 1/8
0.051 mi.
268 ft.

EURKEA STEEL NON SKID. TIRE PROTECTOR CO
423 PACIFIC BLK
SEATTLE, WA

Site 2 of 2 in cluster D

EDR Hist Auto **1009372922**
N/A

Relative:
Higher

Actual:
59 ft.

EDR Historical Auto Stations:

Name:	EURKEA STEEL NON SKID. TIRE PROTECTOR CO
Year:	1920
Type:	AUTOMOBILE REPAIRS AND SUPPLIES

B9
East
< 1/8
0.058 mi.
305 ft.

SEATTLE CITY LIGHT - UNIVERSITY SUBSTATION
3829 6TH AVENUE NE
SEATTLE, WA 98105

Site 2 of 2 in cluster B

WA ALLSITES FINDS **1007728402**
N/A

Relative:
Lower

Actual:
43 ft.

ALLSITES:

Facility Name:	SEATTLE CITY UNIVERSITY SUBSTATION
Facility Id:	3332782
Interaction:	12451
Interaction 1:	A
Interaction 2:	TIER2
Ecology Program:	HAZWASTE
Program Data:	EPCRA
Facility Alt.:	Not reported
Program ID:	CRK000053040
Date Interaction:	2003-09-15 00:00:00
Date Interaction 3:	Emergency/Haz Chem Rpt TI
Latitude:	47.654712611000001
Longitude:	-122.322258409

FINDS:

Registry ID: 110028235791

Environmental Interest/Information System
Washington Facility / Site Identification System (WA-FSIS) provides a means to query and display data maintained by the Washington Department of Ecology. This system contains key information for each facility/site that is currently, or has been, of interest to the Air

SEATTLE CITY LIGHT - UNIVERSITY SUBSTATION (Continued) **1007728402**

Quality, Dam Safety, Hazardous Waste, Toxics Cleanup, and Water Quality Programs.

SPCC

ICIS (Integrated Compliance Information System) is the Integrated Compliance Information System and provides a database that, when complete, will contain integrated Enforcement and Compliance information across most of EPA's programs. The vision for ICIS is to replace EPA's independent databases that contain Enforcement data with a single repository for that information. Currently, ICIS contains all Federal Administrative and Judicial enforcement actions. This information is maintained in ICIS by EPA in the Regional offices and it Headquarters. A future release of ICIS will replace the Permit Compliance System (PCS) which supports the NPDES and will integrate that information with Federal actions already in the system. ICIS also has the capability to track other activities occurring in the Region that support Compliance and Enforcement programs. These include; Incident Tracking, Compliance Assistance, and Compliance Monitoring.

E10 **QUALITY REPAIR** **WA LUST** **U003732869**
West **3801 2ND AVE NE** **WA UST** **N/A**
< 1/8 **SEATTLE, WA 98105** **WA ALLSITES**
0.060 mi.
317 ft. **Site 1 of 2 in cluster E**

Relative:
Higher

Actual:
58 ft.

LUST:

Facility ID:	19133917
Lust Status Type:	Cleanup Started
Cleanup Site ID:	8225
Cleanup Unit Type:	Upland
Process Type:	Independent Action
Cleanup Unit Name:	QUALITY REPAIR
Lust Status Date:	10/03/2011
Response Section:	Northwest
Lat/Long:	47.654864 / -122.32786

UST:

Facility ID:	19133917
Site Id:	527348
UBI:	Not reported
Phone Number:	Not reported
Decimal Latitude:	47.654864
Decimal Longitude:	-122.32786
Tank Name:	1
Tag Number:	Not reported
Tank Status:	Removed
Tank Status Date:	03/03/2000
Tank Install Date:	00/01/1900
Tank Closure Date:	Not reported
Capacity Range:	Not reported
Tank Permit Expiration Date:	Not reported
Tank Upgrade Date:	Not reported
Tank Spill Prevention:	Not reported
Tank Overfill Prevention:	Not reported

QUALITY REPAIR (Continued) **U003732869**

Tank Material:	Not reported
Tank Construction:	Not reported
Tank Tightness Test:	Not reported
Tank Corrosion Protection:	Not reported
Tank Manifold:	Not reported
Tank Release Detection:	Not reported
Tank SFC Type:	Not reported
Pipe Material:	Not reported
Pipe Construction:	Not reported
Pipe Primary Release Detection:	Not reported
Pipe Second Release Detection:	Not reported
Pipe Corrosion Protection:	Not reported
Pipe Pumping System:	Not reported
Responsible Unit:	NORTHWEST
Dispencer/Pump SFC Type:	Not reported

ALLSITES:

Facility Name:	QUALITY REPAIR
Facility Id:	19133917

Interaction:	30928
Interaction 1:	I
Interaction 2:	LUST
Ecology Program:	TOXICS
Program Data:	ISIS
Facility Alt.:	Not reported
Program ID:	527348
Date Interaction:	2000-01-24 00:00:00
Date Interaction 3:	LUST Facility
Latitude:	47.654858378999997
Longitude:	-122.327845095

Interaction:	30929
Interaction 1:	A
Interaction 2:	UST
Ecology Program:	TOXICS
Program Data:	UST
Facility Alt.:	Not reported
Program ID:	527348
Date Interaction:	2000-03-03 00:00:00
Date Interaction 3:	Underground Storage Tank
Latitude:	47.654858378999997
Longitude:	-122.327845095

E11 **SEATTLE CITY ROW NE PACIFIC ST & 2ND NE** **WA CSCSL** **U004111001**
West **NE PACIFIC ST & 2ND NE** **WA LUST** **N/A**
< 1/8 **SEATTLE, WA 98105** **WA UST**
0.061 mi. **WA ALLSITES**
324 ft. **Site 2 of 2 in cluster E**

Relative:
Higher

Actual:
57 ft.

CSCSL:

Facility ID:	9149508
Region:	Northwest
Lat/Long:	47.654222 / -122.326722
Brownfield Status:	Not reported

SEATTLE CITY ROW NE PACIFIC ST & 2ND NE (Continued) **U004111001**

Rank Status:	N
Clean Up Siteid:	7832
Site Status:	Awaiting Cleanup
PSI?:	Not reported
Contaminant Name:	Petroleum-Diesel
Ground Water:	Not reported
Surface Water:	Not reported
Soil:	Confirmed Above Cleanup Level
Sediment:	Not reported
Air:	Not reported
Bedrock:	Not reported
Responsible Unit:	Northwest

LUST:

Facility ID:	9149508
Lust Status Type:	Awaiting Cleanup
Cleanup Site ID:	7832
Cleanup Unit Type:	Upland
Process Type:	Independent Action
Cleanup Unit Name:	Seattle City ROW NE Pacific St & 2nd Ave NE
Lust Status Date:	09/14/2006
Response Section:	Northwest
Lat/Long:	47.654222 / -122.32672

UST:

Facility ID:	9149508
Site Id:	619398
UBI:	Not reported
Phone Number:	Not reported
Decimal Latitude:	47.654222
Decimal Longitude:	-122.326722
Tank Name:	1
Tag Number:	Not reported
Tank Status:	Removed
Tank Status Date:	12/15/2011
Tank Install Date:	Not reported
Tank Closure Date:	Not reported
Capacity Range:	5,000 to 9,999 Gallons
Tank Permit Expiration Date:	Not reported
Tank Upgrade Date:	Not reported
Tank Spill Prevention:	Not reported
Tank Overfill Prevention:	Not reported
Tank Material:	Not reported
Tank Construction:	Not reported
Tank Tightness Test:	Not reported
Tank Corrosion Protection:	Not reported
Tank Manifold:	Not reported
Tank Release Detection:	Not reported
Tank SFC Type:	Not reported
Pipe Material:	Not reported
Pipe Construction:	Not reported
Pipe Primary Release Detection:	Not reported
Pipe Second Release Detection:	Not reported
Pipe Corrosion Protection:	Not reported
Pipe Pumping System:	Not reported

SEATTLE CITY ROW NE PACIFIC ST & 2ND NE (Continued) **U004111001**

Responsible Unit: NORTHWEST
Dispencer/Pump SFC Type: Not reported

ALLSITES:
Facility Name: SEATTLE CITY ROW NE PACIFIC ST & 2ND NE
Facility Id: 9149508

Interaction: 24053
Interaction 1: A
Interaction 2: LUST
Ecology Program: TOXICS
Program Data: ISIS
Facility Alt.: Not reported
Program ID: 619398
Date Interaction: 2007-01-17 00:00:00
Date Interaction 3: LUST Facility
Latitude: 47.654216380000001
Longitude: -122.32670709600001

Interaction: 24052
Interaction 1: I
Interaction 2: UST
Ecology Program: TOXICS
Program Data: UST
Facility Alt.: Not reported
Program ID: 619398
Date Interaction: 2006-09-12 00:00:00
Date Interaction 3: Underground Storage Tank
Latitude: 47.654216380000001
Longitude: -122.32670709600001

F12 **THREE SET CYCLE** **WA UST** **U003665843**
NW **215 NE 40TH** **WA ICR** **N/A**
< 1/8 **SEATTLE, WA 98105** **WA ALLSITES**
0.066 mi. **WA CSCSL NFA**
346 ft. **Site 1 of 4 in cluster F**

Relative:
Higher

Actual:
93 ft.

UST:
Facility ID: 23246178
Site Id: 200928
UBI: Not reported
Phone Number: Not reported
Decimal Latitude: 47.65544
Decimal Longitude: -122.327718

Tank Name: 1
Tag Number: Not reported
Tank Status: Removed
Tank Status Date: 12/10/1999
Tank Install Date: 00/01/1900
Tank Closure Date: Not reported
Capacity Range: Not reported
Tank Permit Expiration Date: Not reported
Tank Upgrade Date: Not reported
Tank Spill Prevention: Not reported

THREE SET CYCLE (Continued) **U003665843**

Tank Overfill Prevention:	Not reported
Tank Material:	Not reported
Tank Construction:	Not reported
Tank Tightness Test:	Not reported
Tank Corrosion Protection:	Not reported
Tank Manifold:	Not reported
Tank Release Detection:	Not reported
Tank SFC Type:	Not reported
Pipe Material:	Not reported
Pipe Construction:	Not reported
Pipe Primary Release Detection:	Not reported
Pipe Second Release Detection:	Not reported
Pipe Corrosion Protection:	Not reported
Pipe Pumping System:	Not reported
Responsible Unit:	NORTHWEST
Dispencer/Pump SFC Type:	Not reported

Tank Name:	2
Tag Number:	Not reported
Tank Status:	Removed
Tank Status Date:	12/10/1999
Tank Install Date:	00/01/1964
Tank Closure Date:	Not reported
Capacity Range:	Not reported
Tank Permit Expiration Date:	Not reported
Tank Upgrade Date:	Not reported
Tank Spill Prevention:	Not reported
Tank Overfill Prevention:	Not reported
Tank Material:	Not reported
Tank Construction:	Not reported
Tank Tightness Test:	Not reported
Tank Corrosion Protection:	Not reported
Tank Manifold:	Not reported
Tank Release Detection:	Not reported
Tank SFC Type:	Not reported
Pipe Material:	Not reported
Pipe Construction:	Not reported
Pipe Primary Release Detection:	Not reported
Pipe Second Release Detection:	Not reported
Pipe Corrosion Protection:	Not reported
Pipe Pumping System:	Not reported
Responsible Unit:	NORTHWEST
Dispencer/Pump SFC Type:	Not reported

Tank Name:	3
Tag Number:	Not reported
Tank Status:	Exempt - Removed
Tank Status Date:	12/10/1999
Tank Install Date:	00/01/1900
Tank Closure Date:	Not reported
Capacity Range:	Not reported
Tank Permit Expiration Date:	Not reported
Tank Upgrade Date:	Not reported
Tank Spill Prevention:	Not reported
Tank Overfill Prevention:	Not reported

THREE SET CYCLE (Continued) **U003665843**

Tank Material:	Not reported
Tank Construction:	Not reported
Tank Tightness Test:	Not reported
Tank Corrosion Protection:	Not reported
Tank Manifold:	Not reported
Tank Release Detection:	Not reported
Tank SFC Type:	Not reported
Pipe Material:	Not reported
Pipe Construction:	Not reported
Pipe Primary Release Detection:	Not reported
Pipe Second Release Detection:	Not reported
Pipe Corrosion Protection:	Not reported
Pipe Pumping System:	Not reported
Responsible Unit:	NORTHWEST
Dispencer/Pump SFC Type:	Not reported

ICR:

Date Ecology Received Report:	06/11/98
Contaminants Found at Site:	Petroleum products
Media Contaminated:	Soil
Waste Management:	Tank
Region:	North Western
Type of Report Ecology Received:	Interim cleanup report
Site Register Issue:	98-05
County Code:	17
Contact:	Not reported
Report Title:	Not reported

Date Ecology Received Report:	02/21/91
Contaminants Found at Site:	Petroleum products
Media Contaminated:	Soil
Waste Management:	Tank
Region:	North Western
Type of Report Ecology Received:	Interim cleanup report
Site Register Issue:	91-27
County Code:	17
Contact:	Not reported
Report Title:	Not reported

ALLSITES:

Facility Name:	THREE SET CYCLE
Facility Id:	23246178

Interaction:	33027
Interaction 1:	A
Interaction 2:	UST
Ecology Program:	TOXICS
Program Data:	UST
Facility Alt.:	Not reported
Program ID:	200928
Date Interaction:	1999-09-09 00:00:00
Date Interaction 3:	Underground Storage Tank
Latitude:	47.655434380000003
Longitude:	-122.327703095

THREE SET CYCLE (Continued) **U003665843**

Interaction:	33026
Interaction 1:	I
Interaction 2:	LUST
Ecology Program:	TOXICS
Program Data:	ISIS
Facility Alt.:	Not reported
Program ID:	200928
Date Interaction:	1990-11-13 00:00:00
Date Interaction 3:	LUST Facility
Latitude:	47.655434380000003
Longitude:	-122.327703095

CSCSL NFA:

Facility/Site Id:	23246178
CS Id:	8366
NFA Date:	10/03/2011
Rank:	Not reported
VCP:	No
Latitude:	47.65544
Longitude:	-122.327718

F13 **LATONA SERVICE** **EDR Hist Auto** **1009362471**
NW **215 NE 40TH ST** **N/A**
< 1/8 **SEATTLE, WA**
0.066 mi.
346 ft. **Site 2 of 4 in cluster F**

Relative:
Higher

Actual:
93 ft.

EDR Historical Auto Stations:

Name:	LATONA SERVICE
Year:	1966
Type:	GASOLINE STATIONS
Name:	LATONA SERVICE
Year:	1970
Type:	GASOLINE STATIONS
Name:	LATONA SERVICE
Year:	1975
Type:	GASOLINE STATIONS
Name:	THREE SET CYCLE
Year:	1986
Type:	MOTORCYCLE DEALERS AND REPAIRERS
Name:	THREE SET CYCLE
Year:	1990
Type:	MOTORCYCLE DEALERS AND REPAIRERS

C14 SW < 1/8 0.066 mi. 349 ft. — **QUALITY REPAIR, 3801 SECOND AVE. NE, SEATTLE, WA 98105** — **WA ICR** — **S104485872, N/A**

Site 3 of 6 in cluster C

Relative: Lower

Actual: 30 ft.

ICR:

Date Ecology Received Report:	01/24/00
Contaminants Found at Site:	Petroleum products
Media Contaminated:	Soil
Waste Management:	Tank
Region:	North Western
Type of Report Ecology Received:	Final cleanup report
Site Register Issue:	98-23
County Code:	17
Contact:	Not reported
Report Title:	Not reported

C15 SW < 1/8 0.066 mi. 349 ft. — **3801 2ND AVE NE, SEATTLE, WA 98105** — **EDR Hist Auto** — **1015458502, N/A**

Site 4 of 6 in cluster C

Relative: Lower

Actual: 30 ft.

EDR Historical Auto Stations:

Name:	QUALITY REPAIR SERVICE
Year:	1999
Address:	3801 2ND AVE NE
Name:	QUALITY REPAIR SERVICE
Year:	2000
Address:	3801 2ND AVE NE

---

16 ESE < 1/8 0.070 mi. 370 ft. — **509 NE NORTHLAKE WAY, SEATTLE, WA 98105** — **WA ALLSITES, RCRA NonGen / NLR** — **1001128613, WAR000011676**

Relative: Lower

Actual: 23 ft.

ALLSITES:

Facility Name:	CHIHULY INC
Facility Id:	38684562
Interaction:	42048
Interaction 1:	I
Interaction 2:	HWG
Ecology Program:	HAZWASTE
Program Data:	TURBOWASTE
Facility Alt.:	Not reported
Program ID:	WAR000011676
Date Interaction:	1997-01-09 00:00:00
Date Interaction 3:	Hazardous Waste Generator
Latitude:	47.653764379000002
Longitude:	-122.32434309600001

RCRA NonGen / NLR:

Date form received by agency: 10/29/2003

(Continued) **1001128613**

Facility name:	Not reported
Facility address:	509 NE NORTHLAKE WAY SEATTLE, WA 98105
EPA ID:	WAR000011676
Mailing address:	1111 NW 50TH ST SEATTLE, WA 98107-5120
Contact:	CHIHULY INC CHIHULY INC
Contact address:	1111 NW 50TH ST SEATTLE, WA 98107-5120
Contact country:	US
Contact telephone:	(000)000-0000
Contact email:	Not reported
EPA Region:	Not reported
Classification:	Non-Generator
Description:	Handler: Non-Generators do not presently generate hazardous waste

Owner/Operator Summary:

Owner/operator name:	DALE C
Owner/operator address:	509 NE NORTH LAKE WAY SEATTLE, WA 98105
Owner/operator country:	US
Owner/operator telephone:	(206)297-1404
Legal status:	Private
Owner/Operator Type:	Owner
Owner/Op start date:	01/09/1997
Owner/Op end date:	Not reported

Owner/operator name:	MARK B
Owner/operator address:	509 NE NORTH LAKE WAY SEATTLE, WA 98105
Owner/operator country:	US
Owner/operator telephone:	(206)632-8707
Legal status:	Private
Owner/Operator Type:	Operator
Owner/Op start date:	01/09/1997
Owner/Op end date:	Not reported

Handler Activities Summary:

U.S. importer of hazardous waste:	No
Mixed waste (haz. and radioactive):	No
Recycler of hazardous waste:	No
Transporter of hazardous waste:	No
Treater, storer or disposer of HW:	No
Underground injection activity:	No
On-site burner exemption:	No
Furnace exemption:	No
Used oil fuel burner:	No
Used oil processor:	No
User oil refiner:	No
Used oil fuel marketer to burner:	No
Used oil Specification marketer:	No
Used oil transfer facility:	No
Used oil transporter:	No

Historical Generators:

Date form received by agency: 09/03/1998

(Continued) **1001128613**

Site name: CHIHULY INC
Classification: Not a generator, verified

Violation Status: No violations found

C17 **RCRA-SQG** **1014928014**
WSW **100 NE NORTHLAKE WAY STE 300** **WAH000036114**
< 1/8 **SEATTLE, WA 98105**
0.078 mi.
414 ft. **Site 5 of 6 in cluster C**

Relative:
Lower

Actual:
35 ft.

RCRA-SQG:
Date form received by agency: 03/14/2012
Facility name: Not reported
Facility address: 100 NE NORTHLAKE WAY STE 300
SEATTLE, WA 98105
EPA ID: WAH000036114
Contact: LEANNE MCINERNY
Contact address: 100 NE NORTHLAKE WAY STE 300
SEATTLE, WA 98105
Contact country: US
Contact telephone: (206) 547-0445
Contact email: LMCINERNY@ENERG2.OM
EPA Region: Not reported
Land type: Private
Classification: Small Small Quantity Generator
Description: Handler: generates more than 100 and less than 1000 kg of hazardous waste during any calendar month and accumulates less than 6000 kg of hazardous waste at any time; or generates 100 kg or less of hazardous waste during any calendar month, and accumulates more than 1000 kg of hazardous waste at any time

Owner/Operator Summary:
Owner/operator name: ENERG2 INC
Owner/operator address: 100 NE NORTHLAKE WAY STE 300
SEATTLE, 98105
Owner/operator country: US
Owner/operator telephone: (206)547-0445
Legal status: Private
Owner/Operator Type: Operator
Owner/Op start date: 10/20/2010
Owner/Op end date: Not reported

Owner/operator name: ENERG2 INC
Owner/operator address: 100 NE NORTHLAKE WAY STE 300
SEATTLE, WA 98105
Owner/operator country: US
Owner/operator telephone: (206)547-0445
Legal status: Private
Owner/Operator Type: Operator
Owner/Op start date: Not reported
Owner/Op end date: Not reported

Owner/operator name: THOMAS NORTHLAKE LLC
Owner/operator address: 2025 1ST AVE STE 420
SEATTLE, WA 98121
Owner/operator country: US
Owner/operator telephone: (206)728-7660

(Continued) **1014928014**

Legal status: Private
Owner/Operator Type: Owner
Owner/Op start date: Not reported
Owner/Op end date: Not reported

Owner/operator name: ENERG2 INC
Owner/operator address: 100 NE NORTHLAKE WAY STE 300
SEATTLE, 98105
Owner/operator country: US
Owner/operator telephone: (206)547-0445
Legal status: Private
Owner/Operator Type: Owner
Owner/Op start date: 10/09/2009
Owner/Op end date: Not reported

Handler Activities Summary:
U.S. importer of hazardous waste: No
Mixed waste (haz. and radioactive): No
Recycler of hazardous waste: No
Transporter of hazardous waste: No
Treater, storer or disposer of HW: No
Underground injection activity: No
On-site burner exemption: No
Furnace exemption: No
Used oil fuel burner: No
Used oil processor: No
User oil refiner: No
Used oil fuel marketer to burner: No
Used oil Specification marketer: No
Used oil transfer facility: No
Used oil transporter: No

. Waste code: D001
. Waste name: IGNITABLE WASTE

. Waste code: D002
. Waste name: CORROSIVE WASTE

. Waste code: WT02
. Waste name: Washington State Dangerous Toxic Waste with a toxic constituents concentration greater than or equal to 0.001% and less than 1.0%, determined by biological testing methods or a book designation procedure.

Historical Generators:
Date form received by agency: 02/28/2011
Site name: ENERG2 INC
Classification: Small Quantity Generator

. Waste code: D001
. Waste name: IGNITABLE WASTE

. Waste code: D002
. Waste name: CORROSIVE WASTE

Date form received by agency: 01/20/2010

(Continued) **1014928014**

Site name: ENERG2 INC
Classification: Small Quantity Generator

. Waste code: D002
. Waste name: CORROSIVE WASTE

. Waste code: U122
. Waste name: FORMALDEHYDE

. Waste code: WSC2
. Waste name: Washington State solid or semisolid corrosive Dangerous Waste with a pH less than or equal to 2, or greater than or equal to 12.5, based upon a specific testing method.

Facility Has Received Notices of Violations:
Regulation violated: Not reported
Area of violation: Universal Waste - Small Quantity Handlers
Date violation determined: 06/09/2015
Date achieved compliance: 06/09/2015
Violation lead agency: State
Enforcement action: WRITTEN INFORMAL
Enforcement action date: 07/23/2015
Enf. disposition status: Not reported
Enf. disp. status date: Not reported
Enforcement lead agency: State
Proposed penalty amount: Not reported
Final penalty amount: Not reported
Paid penalty amount: Not reported

Regulation violated: Not reported
Area of violation: Generators - General
Date violation determined: 01/30/2013
Date achieved compliance: 03/18/2013
Violation lead agency: State
Enforcement action: WRITTEN INFORMAL
Enforcement action date: 02/12/2013
Enf. disposition status: Not reported
Enf. disp. status date: Not reported
Enforcement lead agency: State
Proposed penalty amount: Not reported
Final penalty amount: Not reported
Paid penalty amount: Not reported

Regulation violated: Not reported
Area of violation: Generators - Pre-transport
Date violation determined: 01/30/2013
Date achieved compliance: 03/18/2013
Violation lead agency: State
Enforcement action: WRITTEN INFORMAL
Enforcement action date: 02/12/2013
Enf. disposition status: Not reported
Enf. disp. status date: Not reported
Enforcement lead agency: State
Proposed penalty amount: Not reported
Final penalty amount: Not reported
Paid penalty amount: Not reported

(Continued) **1014928014**

Regulation violated: Not reported
Area of violation: TSD IS-Container Use and Management
Date violation determined: 01/30/2013
Date achieved compliance: 03/18/2013
Violation lead agency: State
Enforcement action: WRITTEN INFORMAL
Enforcement action date: 02/12/2013
Enf. disposition status: Not reported
Enf. disp. status date: Not reported
Enforcement lead agency: State
Proposed penalty amount: Not reported
Final penalty amount: Not reported
Paid penalty amount: Not reported

Evaluation Action Summary:
Evaluation date: 06/09/2015
Evaluation: COMPLIANCE EVALUATION INSPECTION ON-SITE
Area of violation: Universal Waste - Small Quantity Handlers
Date achieved compliance: 06/09/2015
Evaluation lead agency: State

Evaluation date: 01/30/2013
Evaluation: COMPLIANCE EVALUATION INSPECTION ON-SITE
Area of violation: Generators - Pre-transport
Date achieved compliance: 03/18/2013
Evaluation lead agency: State

Evaluation date: 01/30/2013
Evaluation: COMPLIANCE EVALUATION INSPECTION ON-SITE
Area of violation: Generators - General
Date achieved compliance: 03/18/2013
Evaluation lead agency: State

Evaluation date: 01/30/2013
Evaluation: COMPLIANCE EVALUATION INSPECTION ON-SITE
Area of violation: TSD IS-Container Use and Management
Date achieved compliance: 03/18/2013
Evaluation lead agency: State

C18 **ENERG2 INC** **WA ALLSITES** **S110123683**
WSW **100 NE NORTHLAKE WAY STE 300** **WA MANIFEST** **N/A**
< 1/8 **SEATTLE, WA 98105**
0.078 mi.
414 ft. **Site 6 of 6 in cluster C**

Relative:
Lower

Actual:
35 ft.

ALLSITES:
Facility Name: ENERG2 INC
Facility Id: 14683

Interaction: 89927
Interaction 1: A
Interaction 2: HWG
Ecology Program: HAZWASTE
Program Data: TURBOWASTE
Facility Alt.: ENERG2 INC
Program ID: WAH000036114
Date Interaction: 2010-01-20 00:00:00
Date Interaction 3: Hazardous Waste Generator

ENERG2 INC (Continued) **S110123683**

Latitude: 47.708794376999997
Longitude: -122.328335083

WA MANIFEST:

Facility Site ID Number:	14683
EPA ID:	WAH000036114
NAICS:	541712
SWC Desc:	WT02-Toxic
FWC Desc:	D001-Ignitable
Form Comm:	Treatment consists of neutralization of acetic acid by addition of sodium bicarbonate until a neutral Ph is achieved.Total under <500 lbs annually.
Data Year:	2012
Permit by Rule:	False
Treatment by Generator:	True
Mixed radioactive waste:	False
Importer of hazardous waste:	False
Immediate recycler:	False
Treatment/Storage/Disposal/Recycling Facility:	False
Generator of dangerous fuel waste:	False
Generator marketing to burner:	False
Other marketers (i.e., blender, distributor, etc.):	False
Utility boiler burner:	False
Industry boiler burner:	False
Industrial Furnace:	False
Smelter defferal:	False
Universal waste - batteries - generate:	False
Universal waste - thermostats - generate:	False
Universal waste - mercury - generate:	False
Universal waste - lamps - generate:	False
Universal waste - batteries - accumulate:	False
Universal waste - thermostats - accumulate:	False
Universal waste - mercury - accumulate:	False
Universal waste - lamps - accumulate:	False
Destination Facility for Universal Waste:	False
Off-specification used oil burner - utility boiler:	False
Off-specification used oil burner - industrial boiler:	False
Off-specification used oil burner - industrial furnace:	False
Tax Reg #:	602843676
Business Type:	Chemical Materials Resear
Mail Name:	EnerG2 Technologies
Mail addr line1:	100 NE Northlake Way Ste 300
Mail city,st,zip:	Seattle, WA 98105
Mail country:	UNITED STATES
Legal org name:	EnerG2 Inc
Legal org type:	Private
Legal addr line1:	100 NE Northlake Way Ste 300
Legal city,st,zip:	Seattle, WA 98105
Legal country:	UNITED STATES
Legal phone nbr:	(206)547-0445
Legal effective date:	10/09/2009
Land org name:	Thomas Northlake LLC
Land org type:	Private
Land person name:	Not reported
Land addr line1:	2025 1st Ave Ste 420
Land city,st,zip:	Seattle, WA 98121

ENERG2 INC (Continued) **S110123683**

Land country:	UNITED STATES
Land phone nbr:	(206)728-7660
Operator org name:	EnerG2 Inc
Operator org type:	Private
Operator addr line1:	100 NE Northlake Way Ste 300
Operator city,st,zip:	Seattle, WA 98105
Operator country:	UNITED STATES
Operator phone nbr:	(206)547-0445
Operator effective date:	10/20/2010
Site contact name:	Leanne McInerny
Site contact addr line1:	100 NE Northlake Way Ste 300
Site Contact City/State/ Zip:	Seattle, WA 98105
Site Contact Country:	UNITED STATES
Site Contact Phone #:	(206)547-0445
Site Contact EMail:	lmcinerny@energ2.om
Form Contact NAME:	Leanne McInerny
Form Contact ADDR LINE1:	100 NE Northlake Way Ste 300
Form Contact City,ST,Zip:	Seattle, WA 98105
Form Contact Country:	UNITED STATES
Form Contact Phone #:	(206)547-0445
Form Contact EMail:	lmcinerny@energ2.om
Gen Status CD:	MQG
Monthly Generation:	False
Batch Generation:	True
One Time Generation:	False
Transport Own Waste:	False
Tranports Other Waste:	False
Recycler Onsite:	False
Transfer Facility:	False
Other Exemption:	Not reported
UW Battery Gen:	False
Used Oil Transporter:	False
Used Oil Transfer Facility:	False
Used Oil Processor:	False
Used Oil Refiner:	False
Used Oil Fuel Marketer Directs Shipments:	False
Used Oil Fuel Marketer Meets Specs:	False

Waste Streams Generated:

Facility ID:	14683
Data Year:	2010
Description:	Waste liquid oils from vacuum pumps
Mix:	False
Reported Qty:	2500 LB
Kilo Qty:	1134.0000195048003
Density No:	0
Density Qty:	Not reported

Facility ID:	14683
Data Year:	2010
Description:	Phenolic polymer resin corrosive solid
Mix:	False
Reported Qty:	3600 LB
Kilo Qty:	1632.9600280869126
Density No:	0
Density Qty:	Not reported

ENERG2 INC (Continued) **S110123683**

Facility ID: 14683
Data Year: 2011
Description: Alcohol Waste (Methanol, Isopropanol)
Mix: False
Reported Qty: 25.02 LB
Kilo Qty: 11.3490721
Density No: 0
Density Qty: Not reported

Facility ID: 14683
Data Year: 2011
Description: Kiln Organic Waste
Mix: False
Reported Qty: 26.02 LB
Kilo Qty: 11.8026722
Density No: 0
Density Qty: Not reported

Facility ID: 14683
Data Year: 2011
Description: Acetic Acid Glacial
Mix: False
Reported Qty: 75 LB
Kilo Qty: 34.0200005
Density No: 0
Density Qty: Not reported

Facility ID: 14683
Data Year: 2011
Description: Polymer Resin Precursor
Mix: False
Reported Qty: 1550 LB
Kilo Qty: 703.080012
Density No: 0
Density Qty: Not reported

Facility ID: 14683
Data Year: 2012
Description: Acetic Acid Water
Mix: False
Reported Qty: 200 K
Kilo Qty: 200
Density No: 0
Density Qty: Not reported

Facility ID: 14683
Data Year: 2012
Description: Alcohol Waste (Methanol, Isopropanol)
Mix: False
Reported Qty: 83.4000000 LB
Kilo Qty: 37.8302406
Density No: 0
Density Qty: Not reported

Facility ID: 14683
Data Year: 2012
Description: Polymer Resin Precursor

ENERG2 INC (Continued) **S110123683**

Mix:	False
Reported Qty:	1675 LB
Kilo Qty:	759.780013
Density No:	0
Density Qty:	Not reported

Facility ID:	14683
Data Year:	2013
Description:	Freeze Dryer Waste - Treatment By Generator
Mix:	False
Reported Qty:	9 K
Kilo Qty:	9
Density No:	0
Density Qty:	Not reported

Facility ID:	14683
Data Year:	2013
Description:	Paint Related Material
Mix:	False
Reported Qty:	40 LB
Kilo Qty:	18.1440003
Density No:	0
Density Qty:	Not reported

Facility ID:	14683
Data Year:	2013
Description:	Class 8A Labpack
Mix:	False
Reported Qty:	50 LB
Kilo Qty:	22.6800003
Density No:	0
Density Qty:	Not reported

Facility ID:	14683
Data Year:	2013
Description:	Class 5.1 Labpack
Mix:	False
Reported Qty:	5 LB
Kilo Qty:	2.26800003
Density No:	0
Density Qty:	Not reported

Facility ID:	14683
Data Year:	2013
Description:	Wipes, Gloves, Lab Debris with Lead Waste
Mix:	False
Reported Qty:	45 LB
Kilo Qty:	20.4120003
Density No:	0
Density Qty:	Not reported

Facility ID:	14683
Data Year:	2013
Description:	Waste Flammable Liquids, NOS, 3, AN1993 PGII
Mix:	False
Reported Qty:	65 LB
Kilo Qty:	29.4840005

ENERG2 INC (Continued) **S110123683**

Density No: 0
Density Qty: Not reported

Facility ID: 14683
Data Year: 2013
Description: Polymer Resin Precursor
Mix: False
Reported Qty: 2250 LB
Kilo Qty: 1020.60001
Density No: 0
Density Qty: Not reported

Facility ID: 14683
Data Year: 2014
Description: Material not regulated by DOT (urea, magnesium chloride solution)
Mix: False
Reported Qty: 12 LB
Kilo Qty: 5.44320009
Density No: 0
Density Qty: Not reported

Facility ID: 14683
Data Year: 2014
Description: Freeze Dryer Waste - Treatment By Generator
Mix: False
Reported Qty: 4 K
Kilo Qty: 4
Density No: 0
Density Qty: Not reported

Facility ID: 14683
Data Year: 2014
Description: Paint Related Material
Mix: False
Reported Qty: 15 LB
Kilo Qty: 6.80400011
Density No: 0
Density Qty: Not reported

Facility ID: 14683
Data Year: 2014
Description: Class 3(8) Labpack
Mix: False
Reported Qty: 8 LB
Kilo Qty: 3.62880006
Density No: 0
Density Qty: Not reported

Shipments Sent:
Facility ID: 14683
Data Year: 2011
Shipment sent data: 2011-10-04 00:00:00
Reported Qty: 25.02 LB
Kilo Qty: 11.3490721

Facility ID: 14683
Data Year: 2011

ENERG2 INC (Continued) **S110123683**

Shipment sent data: 2011-10-04 00:00:00
Reported Qty: 250 LB
Kilo Qty: 113.400001

Facility ID: 14683
Data Year: 2011
Shipment sent data: 2011-05-23 00:00:00
Reported Qty: 400 LB
Kilo Qty: 181.440003

Facility ID: 14683
Data Year: 2011
Shipment sent data: 2011-02-23 00:00:00
Reported Qty: 900 LB
Kilo Qty: 408.240007

Facility ID: 14683
Data Year: 2011
Shipment sent data: 2011-02-23 00:00:00
Reported Qty: 75 LB
Kilo Qty: 34.0200005

Facility ID: 14683
Data Year: 2013
Shipment sent data: 2013-09-26 00:00:00
Reported Qty: 40 LB
Kilo Qty: 18.1440003

Facility ID: 14683
Data Year: 2013
Shipment sent data: 2013-12-26 00:00:00
Reported Qty: 50 LB
Kilo Qty: 22.6800003

Facility ID: 14683
Data Year: 2013
Shipment sent data: 2013-09-26 00:00:00
Reported Qty: 5 LB
Kilo Qty: 2.26800003

Facility ID: 14683
Data Year: 2013
Shipment sent data: 2013-09-26 00:00:00
Reported Qty: 25 LB
Kilo Qty: 11.3400001

Facility ID: 14683
Data Year: 2013
Shipment sent data: 2013-09-26 00:00:00
Reported Qty: 45 LB
Kilo Qty: 20.4120003

Facility ID: 14683
Data Year: 2013
Shipment sent data: 2013-03-28 00:00:00
Reported Qty: 40 LB
Kilo Qty: 18.1440003

ENERG2 INC (Continued) **S110123683**

Facility ID: 14683
Data Year: 2013
Shipment sent data: 2013-12-26 00:00:00
Reported Qty: 600 LB
Kilo Qty: 272.160004

Facility ID: 14683
Data Year: 2013
Shipment sent data: 2013-09-26 00:00:00
Reported Qty: 450 LB
Kilo Qty: 204.120003

Facility ID: 14683
Data Year: 2013
Shipment sent data: 2013-03-28 00:00:00
Reported Qty: 1200 LB
Kilo Qty: 544.320009

Facility ID: 14683
Data Year: 2014
Shipment sent data: 2014-11-05 00:00:00
Reported Qty: 50 LB
Kilo Qty: 22.6800003

Facility ID: 14683
Data Year: 2014
Shipment sent data: 2014-11-05 00:00:00
Reported Qty: 12 LB
Kilo Qty: 5.44320009

Facility ID: 14683
Data Year: 2014
Shipment sent data: 2014-11-05 00:00:00
Reported Qty: 8 LB
Kilo Qty: 3.62880006

Facility ID: 14683
Data Year: 2014
Shipment sent data: 2014-11-05 00:00:00
Reported Qty: 10 LB
Kilo Qty: 4.53600007

Facility ID: 14683
Data Year: 2014
Shipment sent data: 2014-11-05 00:00:00
Reported Qty: 80 LB
Kilo Qty: 36.2880006

Facility ID: 14683
Data Year: 2014
Shipment sent data: 2014-11-05 00:00:00
Reported Qty: 15 LB
Kilo Qty: 6.80400011

Waste Stream Comments:
Facility ID: 14683
Data Year: 2011

ENERG2 INC (Continued) **S110123683**

Comments: Physical Char: S-Sol PH Range 2.5-4.0 Odor Mild Acetic Chemical: (10-30%) Acetic Acid; (0.1-1.0%) Formaldehyde; (60-90%) Polymer Resin

Facility ID: 14683
Data Year: 2011
Comments: Physical: L-Liq Clear-Colorless-Odor-Strong Vinegar Chemical: (100%) Acetic Acid TOC >10%;VOC <500PPM

Facility ID: 14683
Data Year: 2011
Comments: Small amount of discarded used product from our rotary kiln - part of Resin material

Facility ID: 14683
Data Year: 2011
Comments: Physical: L-Liq-Color, Varies-Odor, Mild Alcohol Chemical: Alcohol Waste Containing (100%) Methanol TOC>10% VOC >500PPM

Facility ID: 14683
Data Year: 2012
Comments: Reference A.7

Facility ID: 14683
Data Year: 2012
Comments: Reference A-8: Physical Characteristics - Top Color: Varies
Odor: Mild
Alcohol
Layers: Single Phased
Spec Grav 0.8-1.2
PH Range: 2.6-7
Free Liq %: 100

Facility ID: 14683
Data Year: 2012
Comments: Intermittent process

Facility ID: 14683
Data Year: 2013
Comments: Freeze Dryer Waste Generated from each freeze dryer run, neutralized with baking soda and disposed

Facility ID: 14683
Data Year: 2013
Comments: A7 - Paint related materials generated from experiments

Facility ID: 14683
Data Year: 2013
Comments: A-7 Waste generated from experiments - Corrosive Solid, acidic, organic, nos (formaldehyde, acetic acid) (Tube Furnace Waste Bucket)

Facility ID: 14683
Data Year: 2013
Comments: A7 - Waste generated from lab experiments

Facility ID: 14683
Data Year: 2013
Comments: A7 - Lead waste generated from experiments

ENERG2 INC (Continued) **S110123683**

Facility ID: 14683
Data Year: 2013
Comments: Reference A.7 - Resin Waste Generated from Experiments

Facility ID: 14683
Data Year: 2013
Comments: A7 - Waste generated from experiments

Facility ID: 14683
Data Year: 2014
Comments: material not regulated by DOT

Facility ID: 14683
Data Year: 2014
Comments: A7 - Paint related materials generated from experiments

Facility ID: 14683
Data Year: 2014
Comments: A-7 Waste generated from experiments - Corrosive Solid, flammable liquid, nos., Lithium hexa fluorophosphate, dimethyl carbonate

Facility ID: 14683
Data Year: 2014
Comments: A7 - Waste generated from lab experiments

Facility ID: 14683
Data Year: 2014
Comments: A7 - Lead waste generated from experiments

Facility ID: 14683
Data Year: 2014
Comments: A7 - Waste generated from experiments

Facility Site ID Number: 14683
EPA ID: WAH000036114
NAICS: 541712
SWC Desc: WT02
FWC Desc: D001,D002,D008
Form Comm: Section 10, A.7: Treatment consists of neutralization of acetic acid by addition of sodium bicarbonate until a neutral pH is achieved. Total is under 500 lbs. annually.
Data Year: 2015
Permit by Rule: False
Treatment by Generator: True
Mixed radioactive waste: False
Importer of hazardous waste: False
Immediate recycler: False
Treatment/Storage/Disposal/Recycling Facility: False
Generator of dangerous fuel waste: False
Generator marketing to burner: False
Other marketers (i.e., blender, distributor, etc.): False
Utility boiler burner: False
Industry boiler burner: False
Industrial Furnace: False
Smelter defferal: False
Universal waste - batteries - generate: False

ENERG2 INC (Continued) **S110123683**

Universal waste - thermostats - generate:	False
Universal waste - mercury - generate:	False
Universal waste - lamps - generate:	False
Universal waste - batteries - accumulate:	False
Universal waste - thermostats - accumulate:	False
Universal waste - mercury - accumulate:	False
Universal waste - lamps - accumulate:	False
Destination Facility for Universal Waste:	False
Off-specification used oil burner - utility boiler:	False
Off-specification used oil burner - industrial boiler:	False
Off-specification used oil burner - industrial furnace:	False
Tax Reg #:	602843676
Business Type:	Chemical Materials Resear
Mail Name:	EnerG2 Technologies
Mail addr line1:	100 NE Northlake Way Ste 300
Mail city,st,zip:	Seattle, WA 98105
Mail country:	UNITED STATES
Legal org name:	EnerG2 Inc
Legal org type:	Private
Legal addr line1:	100 NE Northlake Way Ste 300
Legal city,st,zip:	Seattle, WA 98105
Legal country:	UNITED STATES
Legal phone nbr:	(206)547-0445
Legal effective date:	10/09/2009
Land org name:	Thomas Northlake LLC
Land org type:	Private
Land person name:	Not reported
Land addr line1:	2025 1st Ave Ste 420
Land city,st,zip:	Seattle, WA 98121
Land country:	UNITED STATES
Land phone nbr:	(206)728-7660
Operator org name:	EnerG2 Inc
Operator org type:	Private
Operator addr line1:	100 NE Northlake Way Ste 300
Operator city,st,zip:	Seattle, WA 98105
Operator country:	UNITED STATES
Operator phone nbr:	(206)547-0445
Operator effective date:	10/20/2010
Site contact name:	Leanne McInerny
Site contact addr line1:	100 NE Northlake Way Ste 300
Site Contact City/State/ Zip:	Seattle, WA 98105
Site Contact Country:	UNITED STATES
Site Contact Phone #:	(206)547-0445
Site Contact EMail:	lmcinerny@energ2.om
Form Contact NAME:	Leanne McInerny
Form Contact ADDR LINE1:	100 NE Northlake Way Ste 300
Form Contact City,ST,Zip:	Seattle, WA 98105
Form Contact Country:	UNITED STATES
Form Contact Phone #:	(206)547-0445
Form Contact EMail:	lmcinerny@energ2.om
Gen Status CD:	SQG
Monthly Generation:	True
Batch Generation:	False
One Time Generation:	False
Transport Own Waste:	False
Tranports Other Waste:	False
Recycler Onsite:	False

ENERG2 INC (Continued) **S110123683**

Transfer Facility: False
Other Exemption: Not reported
UW Battery Gen: False
Used Oil Transporter: False
Used Oil Transfer Facility: False
Used Oil Processor: False
Used Oil Refiner: False
Used Oil Fuel Marketer Directs Shipments: False
Used Oil Fuel Marketer Meets Specs: False

Waste Streams Generated:

Facility ID: 14683
Data Year: 2010
Description: Waste liquid oils from vacuum pumps
Mix: False
Reported Qty: 2500 LB
Kilo Qty: 1134.0000195048003
Density No: 0
Density Qty: Not reported

Facility ID: 14683
Data Year: 2010
Description: Phenolic polymer resin corrosive solid
Mix: False
Reported Qty: 3600 LB
Kilo Qty: 1632.9600280869126
Density No: 0
Density Qty: Not reported

Facility ID: 14683
Data Year: 2011
Description: Alcohol Waste (Methanol, Isopropanol)
Mix: False
Reported Qty: 25.02 LB
Kilo Qty: 11.3490721
Density No: 0
Density Qty: Not reported

Facility ID: 14683
Data Year: 2011
Description: Kiln Organic Waste
Mix: False
Reported Qty: 26.02 LB
Kilo Qty: 11.8026722
Density No: 0
Density Qty: Not reported

Facility ID: 14683
Data Year: 2011
Description: Acetic Acid Glacial
Mix: False
Reported Qty: 75 LB
Kilo Qty: 34.0200005
Density No: 0
Density Qty: Not reported

Facility ID: 14683

ENERG2 INC (Continued) **S110123683**

Data Year: 2011
Description: Polymer Resin Precursor
Mix: False
Reported Qty: 1550 LB
Kilo Qty: 703.080012
Density No: 0
Density Qty: Not reported

Facility ID: 14683
Data Year: 2012
Description: Acetic Acid Water
Mix: False
Reported Qty: 200 K
Kilo Qty: 200
Density No: 0
Density Qty: Not reported

Facility ID: 14683
Data Year: 2012
Description: Alcohol Waste (Methanol, Isopropanol)
Mix: False
Reported Qty: 83.4000000 LB
Kilo Qty: 37.8302406
Density No: 0
Density Qty: Not reported

Facility ID: 14683
Data Year: 2012
Description: Polymer Resin Precursor
Mix: False
Reported Qty: 1675 LB
Kilo Qty: 759.780013
Density No: 0
Density Qty: Not reported

Facility ID: 14683
Data Year: 2013
Description: Freeze Dryer Waste - Treatment By Generator
Mix: False
Reported Qty: 9 K
Kilo Qty: 9
Density No: 0
Density Qty: Not reported

Facility ID: 14683
Data Year: 2013
Description: Paint Related Material
Mix: False
Reported Qty: 40 LB
Kilo Qty: 18.1440003
Density No: 0
Density Qty: Not reported

Facility ID: 14683
Data Year: 2013
Description: Class 8A Labpack
Mix: False

ENERG2 INC (Continued) **S110123683**

Reported Qty: 50 LB
Kilo Qty: 22.6800003
Density No: 0
Density Qty: Not reported

Facility ID: 14683
Data Year: 2013
Description: Class 5.1 Labpack
Mix: False
Reported Qty: 5 LB
Kilo Qty: 2.26800003
Density No: 0
Density Qty: Not reported

Facility ID: 14683
Data Year: 2013
Description: Wipes, Gloves, Lab Debris with Lead Waste
Mix: False
Reported Qty: 45 LB
Kilo Qty: 20.4120003
Density No: 0
Density Qty: Not reported

Facility ID: 14683
Data Year: 2013
Description: Waste Flammable Liquids, NOS, 3, AN1993 PGII
Mix: False
Reported Qty: 65 LB
Kilo Qty: 29.4840005
Density No: 0
Density Qty: Not reported

Facility ID: 14683
Data Year: 2013
Description: Polymer Resin Precursor
Mix: False
Reported Qty: 2250 LB
Kilo Qty: 1020.60001
Density No: 0
Density Qty: Not reported

Facility ID: 14683
Data Year: 2014
Description: Material not regulated by DOT (urea, magnesium chloride solution)
Mix: False
Reported Qty: 12 LB
Kilo Qty: 5.44320009
Density No: 0
Density Qty: Not reported

Facility ID: 14683
Data Year: 2014
Description: Freeze Dryer Waste - Treatment By Generator
Mix: False
Reported Qty: 4 K
Kilo Qty: 4
Density No: 0

ENERG2 INC (Continued) **S110123683**

Density Qty: Not reported

Facility ID: 14683
Data Year: 2014
Description: Paint Related Material
Mix: False
Reported Qty: 15 LB
Kilo Qty: 6.80400011
Density No: 0
Density Qty: Not reported

Facility ID: 14683
Data Year: 2014
Description: Class 3(8) Labpack
Mix: False
Reported Qty: 8 LB
Kilo Qty: 3.62880006
Density No: 0
Density Qty: Not reported

Shipments Sent:

Facility ID: 14683
Data Year: 2011
Shipment sent data: 2011-10-04 00:00:00
Reported Qty: 25.02 LB
Kilo Qty: 11.3490721

Facility ID: 14683
Data Year: 2011
Shipment sent data: 2011-10-04 00:00:00
Reported Qty: 250 LB
Kilo Qty: 113.400001

Facility ID: 14683
Data Year: 2011
Shipment sent data: 2011-05-23 00:00:00
Reported Qty: 400 LB
Kilo Qty: 181.440003

Facility ID: 14683
Data Year: 2011
Shipment sent data: 2011-02-23 00:00:00
Reported Qty: 900 LB
Kilo Qty: 408.240007

Facility ID: 14683
Data Year: 2011
Shipment sent data: 2011-02-23 00:00:00
Reported Qty: 75 LB
Kilo Qty: 34.0200005

Facility ID: 14683
Data Year: 2013
Shipment sent data: 2013-09-26 00:00:00
Reported Qty: 40 LB
Kilo Qty: 18.1440003

ENERG2 INC (Continued) **S110123683**

Facility ID: 14683
Data Year: 2013
Shipment sent data: 2013-12-26 00:00:00
Reported Qty: 50 LB
Kilo Qty: 22.6800003

Facility ID: 14683
Data Year: 2013
Shipment sent data: 2013-09-26 00:00:00
Reported Qty: 5 LB
Kilo Qty: 2.26800003

Facility ID: 14683
Data Year: 2013
Shipment sent data: 2013-09-26 00:00:00
Reported Qty: 25 LB
Kilo Qty: 11.3400001

Facility ID: 14683
Data Year: 2013
Shipment sent data: 2013-09-26 00:00:00
Reported Qty: 45 LB
Kilo Qty: 20.4120003

Facility ID: 14683
Data Year: 2013
Shipment sent data: 2013-03-28 00:00:00
Reported Qty: 40 LB
Kilo Qty: 18.1440003

Facility ID: 14683
Data Year: 2013
Shipment sent data: 2013-12-26 00:00:00
Reported Qty: 600 LB
Kilo Qty: 272.160004

Facility ID: 14683
Data Year: 2013
Shipment sent data: 2013-09-26 00:00:00
Reported Qty: 450 LB
Kilo Qty: 204.120003

Facility ID: 14683
Data Year: 2013
Shipment sent data: 2013-03-28 00:00:00
Reported Qty: 1200 LB
Kilo Qty: 544.320009

Facility ID: 14683
Data Year: 2014
Shipment sent data: 2014-11-05 00:00:00
Reported Qty: 50 LB
Kilo Qty: 22.6800003

Facility ID: 14683
Data Year: 2014
Shipment sent data: 2014-11-05 00:00:00

ENERG2 INC (Continued) **S110123683**

Reported Qty: 12 LB
Kilo Qty: 5.44320009

Facility ID: 14683
Data Year: 2014
Shipment sent data: 2014-11-05 00:00:00
Reported Qty: 8 LB
Kilo Qty: 3.62880006

Facility ID: 14683
Data Year: 2014
Shipment sent data: 2014-11-05 00:00:00
Reported Qty: 10 LB
Kilo Qty: 4.53600007

Facility ID: 14683
Data Year: 2014
Shipment sent data: 2014-11-05 00:00:00
Reported Qty: 80 LB
Kilo Qty: 36.2880006

Facility ID: 14683
Data Year: 2014
Shipment sent data: 2014-11-05 00:00:00
Reported Qty: 15 LB
Kilo Qty: 6.80400011

Waste Stream Comments:
Facility ID: 14683
Data Year: 2011
Comments: Physical Char: S-Sol PH Range 2.5-4.0 Odor Mild Acetic Chemical: (10-30%) Acetic Acid; (0.1-1.0%) Formaldehyde; (60-90%) Polymer Resin

Facility ID: 14683
Data Year: 2011
Comments: Physical: L-Liq Clear-Colorless-Odor-Strong Vinegar Chemical: (100%) Acetic Acid TOC >10%;VOC <500PPM

Facility ID: 14683
Data Year: 2011
Comments: Small amount of discarded used product from our rotary kiln - part of Resin material

Facility ID: 14683
Data Year: 2011
Comments: Physical: L-Liq-Color, Varies-Odor, Mild Alcohol Chemical: Alcohol Waste Containing (100%) Methanol TOC>10% VOC >500PPM

Facility ID: 14683
Data Year: 2012
Comments: Reference A.7

Facility ID: 14683
Data Year: 2012
Comments: Reference A-8: Physical Characteristics - Top Color: Varies
Odor: Mild
Alcohol

ENERG2 INC (Continued) **S110123683**

Layers: Single Phased
Spec Grav 0.8-1.2
PH Range: 2.6-7
Free Liq %: 100

Facility ID: 14683
Data Year: 2012
Comments: Intermittent process

Facility ID: 14683
Data Year: 2013
Comments: Freeze Dryer Waste Generated from each freeze dryer run, neutralized with baking soda and disposed

Facility ID: 14683
Data Year: 2013
Comments: A7 - Paint related materials generated from experiments

Facility ID: 14683
Data Year: 2013
Comments: A-7 Waste generated from experiments - Corrosive Solid, acidic, organic, nos (formaldehyde, acetic acid) (Tube Furnace Waste Bucket)

Facility ID: 14683
Data Year: 2013
Comments: A7 - Waste generated from lab experiments

Facility ID: 14683
Data Year: 2013
Comments: A7 - Lead waste generated from experiments

Facility ID: 14683
Data Year: 2013
Comments: Reference A.7 - Resin Waste Generated from Experiments

Facility ID: 14683
Data Year: 2013
Comments: A7 - Waste generated from experiments

Facility ID: 14683
Data Year: 2014
Comments: material not regulated by DOT

Facility ID: 14683
Data Year: 2014
Comments: A7 - Paint related materials generated from experiments

Facility ID: 14683
Data Year: 2014
Comments: A-7 Waste generated from experiments - Corrosive Solid, flammable liquid, nos., Lithium hexa fluorophosphate, dimethyl carbonate

Facility ID: 14683
Data Year: 2014
Comments: A7 - Waste generated from lab experiments

Facility ID: 14683

ENERG2 INC (Continued) **S110123683**

Data Year: 2014
Comments: A7 - Lead waste generated from experiments

Facility ID: 14683
Data Year: 2014
Comments: A7 - Waste generated from experiments

Facility Site ID Number:	14683
EPA ID:	WAH000036114
NAICS:	541712
SWC Desc:	Not reported
FWC Desc:	D002
Form Comm:	Not reported
Data Year:	2010
Permit by Rule:	False
Treatment by Generator:	False
Mixed radioactive waste:	False
Importer of hazardous waste:	False
Immediate recycler:	False
Treatment/Storage/Disposal/Recycling Facility:	False
Generator of dangerous fuel waste:	False
Generator marketing to burner:	False
Other marketers (i.e., blender, distributor, etc.):	False
Utility boiler burner:	False
Industry boiler burner:	False
Industrial Furnace:	False
Smelter defferal:	False
Universal waste - batteries - generate:	False
Universal waste - thermostats - generate:	False
Universal waste - mercury - generate:	False
Universal waste - lamps - generate:	False
Universal waste - batteries - accumulate:	False
Universal waste - thermostats - accumulate:	False
Universal waste - mercury - accumulate:	False
Universal waste - lamps - accumulate:	False
Destination Facility for Universal Waste:	False
Off-specification used oil burner - utility boiler:	False
Off-specification used oil burner - industrial boiler:	False
Off-specification used oil burner - industrial furnace:	False
Tax Reg #:	602843676
Business Type:	Chemical Materials Resear
Mail Name:	EnerG2 Inc
Mail addr line1:	100 NE Northlake Way Ste 300
Mail city,st,zip:	Seattle, WA 98105
Mail country:	UNITED STATES
Legal org name:	EnerG2 Inc
Legal org type:	Private
Legal addr line1:	100 NE Northlake Way Ste 300
Legal city,st,zip:	Seattle, WA 98105
Legal country:	UNITED STATES
Legal phone nbr:	(206)547-0445
Legal effective date:	10/09/2009
Land org name:	Thomas Northlake LLC
Land org type:	Private
Land person name:	Not reported
Land addr line1:	2025 1st Ave Ste 420

ENERG2 INC (Continued) **S110123683**

Land city,st,zip:	Seattle, WA 98121
Land country:	UNITED STATES
Land phone nbr:	(206)728-7660
Operator org name:	EnerG2 Inc
Operator org type:	Private
Operator addr line1:	100 NE Northlake Way Ste 300
Operator city,st,zip:	Seattle, WA 98105
Operator country:	UNITED STATES
Operator phone nbr:	(206)547-0445
Operator effective date:	10/20/2010
Site contact name:	Keith Pund
Site contact addr line1:	100 NE Northlake Way Ste 300
Site Contact City/State/ Zip:	Seattle, WA 98105
Site Contact Country:	UNITED STATES
Site Contact Phone #:	(206)547-0445
Site Contact EMail:	kpund@energ2.com
Form Contact NAME:	Keith Pund
Form Contact ADDR LINE1:	100 NE Northlake Way Ste 300
Form Contact City,ST,Zip:	Seattle, WA 98105
Form Contact Country:	UNITED STATES
Form Contact Phone #:	(206)547-0445
Form Contact EMail:	kpund@energ2.com
Gen Status CD:	MQG
Monthly Generation:	False
Batch Generation:	True
One Time Generation:	False
Transport Own Waste:	False
Tranports Other Waste:	False
Recycler Onsite:	False
Transfer Facility:	False
Other Exemption:	Not reported
UW Battery Gen:	False
Used Oil Transporter:	False
Used Oil Transfer Facility:	False
Used Oil Processor:	False
Used Oil Refiner:	False
Used Oil Fuel Marketer Directs Shipments:	False
Used Oil Fuel Marketer Meets Specs:	False

Waste Streams Generated:

Facility ID:	14683
Data Year:	2010
Description:	Waste liquid oils from vacuum pumps
Mix:	False
Reported Qty:	2500 LB
Kilo Qty:	1134.0000195048003
Density No:	0
Density Qty:	Not reported

Facility ID:	14683
Data Year:	2010
Description:	Phenolic polymer resin corrosive solid
Mix:	False
Reported Qty:	3600 LB
Kilo Qty:	1632.9600280869126
Density No:	0
Density Qty:	Not reported

ENERG2 INC (Continued) **S110123683**

Facility ID: 14683
Data Year: 2011
Description: Alcohol Waste (Methanol, Isopropanol)
Mix: False
Reported Qty: 25.02 LB
Kilo Qty: 11.3490721
Density No: 0
Density Qty: Not reported

Facility ID: 14683
Data Year: 2011
Description: Kiln Organic Waste
Mix: False
Reported Qty: 26.02 LB
Kilo Qty: 11.8026722
Density No: 0
Density Qty: Not reported

Facility ID: 14683
Data Year: 2011
Description: Acetic Acid Glacial
Mix: False
Reported Qty: 75 LB
Kilo Qty: 34.0200005
Density No: 0
Density Qty: Not reported

Facility ID: 14683
Data Year: 2011
Description: Polymer Resin Precursor
Mix: False
Reported Qty: 1550 LB
Kilo Qty: 703.080012
Density No: 0
Density Qty: Not reported

Facility ID: 14683
Data Year: 2012
Description: Acetic Acid Water
Mix: False
Reported Qty: 200 K
Kilo Qty: 200
Density No: 0
Density Qty: Not reported

Facility ID: 14683
Data Year: 2012
Description: Alcohol Waste (Methanol, Isopropanol)
Mix: False
Reported Qty: 83.4000000 LB
Kilo Qty: 37.8302406
Density No: 0
Density Qty: Not reported

Facility ID: 14683
Data Year: 2012
Description: Polymer Resin Precursor

ENERG2 INC (Continued) **S110123683**

Mix:	False
Reported Qty:	1675 LB
Kilo Qty:	759.780013
Density No:	0
Density Qty:	Not reported

Facility ID:	14683
Data Year:	2013
Description:	Freeze Dryer Waste - Treatment By Generator
Mix:	False
Reported Qty:	9 K
Kilo Qty:	9
Density No:	0
Density Qty:	Not reported

Facility ID:	14683
Data Year:	2013
Description:	Paint Related Material
Mix:	False
Reported Qty:	40 LB
Kilo Qty:	18.1440003
Density No:	0
Density Qty:	Not reported

Facility ID:	14683
Data Year:	2013
Description:	Class 8A Labpack
Mix:	False
Reported Qty:	50 LB
Kilo Qty:	22.6800003
Density No:	0
Density Qty:	Not reported

Facility ID:	14683
Data Year:	2013
Description:	Class 5.1 Labpack
Mix:	False
Reported Qty:	5 LB
Kilo Qty:	2.26800003
Density No:	0
Density Qty:	Not reported

Facility ID:	14683
Data Year:	2013
Description:	Wipes, Gloves, Lab Debris with Lead Waste
Mix:	False
Reported Qty:	45 LB
Kilo Qty:	20.4120003
Density No:	0
Density Qty:	Not reported

Facility ID:	14683
Data Year:	2013
Description:	Waste Flammable Liquids, NOS, 3, AN1993 PGII
Mix:	False
Reported Qty:	65 LB
Kilo Qty:	29.4840005

ENERG2 INC (Continued) **S110123683**

Density No: 0
Density Qty: Not reported

Facility ID: 14683
Data Year: 2013
Description: Polymer Resin Precursor
Mix: False
Reported Qty: 2250 LB
Kilo Qty: 1020.60001
Density No: 0
Density Qty: Not reported

Facility ID: 14683
Data Year: 2014
Description: Material not regulated by DOT (urea, magnesium chloride solution)
Mix: False
Reported Qty: 12 LB
Kilo Qty: 5.44320009
Density No: 0
Density Qty: Not reported

Facility ID: 14683
Data Year: 2014
Description: Freeze Dryer Waste - Treatment By Generator
Mix: False
Reported Qty: 4 K
Kilo Qty: 4
Density No: 0
Density Qty: Not reported

Facility ID: 14683
Data Year: 2014
Description: Paint Related Material
Mix: False
Reported Qty: 15 LB
Kilo Qty: 6.80400011
Density No: 0
Density Qty: Not reported

Facility ID: 14683
Data Year: 2014
Description: Class 3(8) Labpack
Mix: False
Reported Qty: 8 LB
Kilo Qty: 3.62880006
Density No: 0
Density Qty: Not reported

Shipments Sent:
Facility ID: 14683
Data Year: 2011
Shipment sent data: 2011-10-04 00:00:00
Reported Qty: 25.02 LB
Kilo Qty: 11.3490721

Facility ID: 14683
Data Year: 2011

ENERG2 INC (Continued) **S110123683**

Shipment sent data: 2011-10-04 00:00:00
Reported Qty: 250 LB
Kilo Qty: 113.400001

Facility ID: 14683
Data Year: 2011
Shipment sent data: 2011-05-23 00:00:00
Reported Qty: 400 LB
Kilo Qty: 181.440003

Facility ID: 14683
Data Year: 2011
Shipment sent data: 2011-02-23 00:00:00
Reported Qty: 900 LB
Kilo Qty: 408.240007

Facility ID: 14683
Data Year: 2011
Shipment sent data: 2011-02-23 00:00:00
Reported Qty: 75 LB
Kilo Qty: 34.0200005

Facility ID: 14683
Data Year: 2013
Shipment sent data: 2013-09-26 00:00:00
Reported Qty: 40 LB
Kilo Qty: 18.1440003

Facility ID: 14683
Data Year: 2013
Shipment sent data: 2013-12-26 00:00:00
Reported Qty: 50 LB
Kilo Qty: 22.6800003

Facility ID: 14683
Data Year: 2013
Shipment sent data: 2013-09-26 00:00:00
Reported Qty: 5 LB
Kilo Qty: 2.26800003

Facility ID: 14683
Data Year: 2013
Shipment sent data: 2013-09-26 00:00:00
Reported Qty: 25 LB
Kilo Qty: 11.3400001

Facility ID: 14683
Data Year: 2013
Shipment sent data: 2013-09-26 00:00:00
Reported Qty: 45 LB
Kilo Qty: 20.4120003

Facility ID: 14683
Data Year: 2013
Shipment sent data: 2013-03-28 00:00:00
Reported Qty: 40 LB
Kilo Qty: 18.1440003

ENERG2 INC (Continued) **S110123683**

Facility ID: 14683
Data Year: 2013
Shipment sent data: 2013-12-26 00:00:00
Reported Qty: 600 LB
Kilo Qty: 272.160004

Facility ID: 14683
Data Year: 2013
Shipment sent data: 2013-09-26 00:00:00
Reported Qty: 450 LB
Kilo Qty: 204.120003

Facility ID: 14683
Data Year: 2013
Shipment sent data: 2013-03-28 00:00:00
Reported Qty: 1200 LB
Kilo Qty: 544.320009

Facility ID: 14683
Data Year: 2014
Shipment sent data: 2014-11-05 00:00:00
Reported Qty: 50 LB
Kilo Qty: 22.6800003

Facility ID: 14683
Data Year: 2014
Shipment sent data: 2014-11-05 00:00:00
Reported Qty: 12 LB
Kilo Qty: 5.44320009

Facility ID: 14683
Data Year: 2014
Shipment sent data: 2014-11-05 00:00:00
Reported Qty: 8 LB
Kilo Qty: 3.62880006

Facility ID: 14683
Data Year: 2014
Shipment sent data: 2014-11-05 00:00:00
Reported Qty: 10 LB
Kilo Qty: 4.53600007

Facility ID: 14683
Data Year: 2014
Shipment sent data: 2014-11-05 00:00:00
Reported Qty: 80 LB
Kilo Qty: 36.2880006

Facility ID: 14683
Data Year: 2014
Shipment sent data: 2014-11-05 00:00:00
Reported Qty: 15 LB
Kilo Qty: 6.80400011

Waste Stream Comments:
Facility ID: 14683
Data Year: 2011

ENERG2 INC (Continued) **S110123683**

Comments: Physical Char: S-Sol PH Range 2.5-4.0 Odor Mild Acetic Chemical: (10-30%) Acetic Acid; (0.1-1.0%) Formaldehyde; (60-90%) Polymer Resin

Facility ID: 14683
Data Year: 2011
Comments: Physical: L-Liq Clear-Colorless-Odor-Strong Vinegar Chemical: (100%) Acetic Acid TOC >10%;VOC <500PPM

Facility ID: 14683
Data Year: 2011
Comments: Small amount of discarded used product from our rotary kiln - part of Resin material

Facility ID: 14683
Data Year: 2011
Comments: Physical: L-Liq-Color, Varies-Odor, Mild Alcohol Chemical: Alcohol Waste Containing (100%) Methanol TOC>10% VOC >500PPM

Facility ID: 14683
Data Year: 2012
Comments: Reference A.7

Facility ID: 14683
Data Year: 2012
Comments: Reference A-8: Physical Characteristics - Top Color: Varies
Odor: Mild
Alcohol
Layers: Single Phased
Spec Grav 0.8-1.2
PH Range: 2.6-7
Free Liq %: 100

Facility ID: 14683
Data Year: 2012
Comments: Intermittent process

Facility ID: 14683
Data Year: 2013
Comments: Freeze Dryer Waste Generated from each freeze dryer run, neutralized with baking soda and disposed

Facility ID: 14683
Data Year: 2013
Comments: A7 - Paint related materials generated from experiments

Facility ID: 14683
Data Year: 2013
Comments: A-7 Waste generated from experiments - Corrosive Solid, acidic, organic, nos (formaldehyde, acetic acid) (Tube Furnace Waste Bucket)

Facility ID: 14683
Data Year: 2013
Comments: A7 - Waste generated from lab experiments

Facility ID: 14683
Data Year: 2013
Comments: A7 - Lead waste generated from experiments

ENERG2 INC (Continued) **S110123683**

Facility ID: 14683
Data Year: 2013
Comments: Reference A.7 - Resin Waste Generated from Experiments

Facility ID: 14683
Data Year: 2013
Comments: A7 - Waste generated from experiments

Facility ID: 14683
Data Year: 2014
Comments: material not regulated by DOT

Facility ID: 14683
Data Year: 2014
Comments: A7 - Paint related materials generated from experiments

Facility ID: 14683
Data Year: 2014
Comments: A-7 Waste generated from experiments - Corrosive Solid, flammable liquid, nos., Lithium hexa fluorophosphate, dimethyl carbonate

Facility ID: 14683
Data Year: 2014
Comments: A7 - Waste generated from lab experiments

Facility ID: 14683
Data Year: 2014
Comments: A7 - Lead waste generated from experiments

Facility ID: 14683
Data Year: 2014
Comments: A7 - Waste generated from experiments

Facility Site ID Number: 14683
EPA ID: WAH000036114
NAICS: 541712
SWC Desc: WT02
FWC Desc: D001D002
Form Comm: Not reported
Data Year: 2011
Permit by Rule: False
Treatment by Generator: False
Mixed radioactive waste: False
Importer of hazardous waste: False
Immediate recycler: False
Treatment/Storage/Disposal/Recycling Facility: False
Generator of dangerous fuel waste: False
Generator marketing to burner: False
Other marketers (i.e., blender, distributor, etc.): False
Utility boiler burner: False
Industry boiler burner: False
Industrial Furnace: False
Smelter defferal: False
Universal waste - batteries - generate: False
Universal waste - thermostats - generate: False
Universal waste - mercury - generate: False

ENERG2 INC (Continued) **S110123683**

Universal waste - lamps - generate:	False
Universal waste - batteries - accumulate:	False
Universal waste - thermostats - accumulate:	False
Universal waste - mercury - accumulate:	False
Universal waste - lamps - accumulate:	False
Destination Facility for Universal Waste:	False
Off-specification used oil burner - utility boiler:	False
Off-specification used oil burner - industrial boiler:	False
Off-specification used oil burner - industrial furnace:	False
Tax Reg #:	602843676
Business Type:	Chemical Materials Resear
Mail Name:	EnerG2 Inc
Mail addr line1:	100 NE Northlake Way Ste 300
Mail city,st,zip:	Seattle, WA 98105
Mail country:	UNITED STATES
Legal org name:	EnerG2 Inc
Legal org type:	Private
Legal addr line1:	100 NE Northlake Way Ste 300
Legal city,st,zip:	Seattle, WA 98105
Legal country:	UNITED STATES
Legal phone nbr:	(206)547-0445
Legal effective date:	10/09/2009
Land org name:	Thomas Northlake LLC
Land org type:	Private
Land person name:	Not reported
Land addr line1:	2025 1st Ave Ste 420
Land city,st,zip:	Seattle, WA 98121
Land country:	UNITED STATES
Land phone nbr:	(206)728-7660
Operator org name:	EnerG2 Inc
Operator org type:	Private
Operator addr line1:	100 NE Northlake Way Ste 300
Operator city,st,zip:	Seattle, WA 98105
Operator country:	UNITED STATES
Operator phone nbr:	(206)547-0445
Operator effective date:	10/20/2010
Site contact name:	Leanne McInerny
Site contact addr line1:	100 NE Northlake Way Ste 300
Site Contact City/State/ Zip:	Seattle, WA 98105
Site Contact Country:	UNITED STATES
Site Contact Phone #:	(206)547-0445
Site Contact EMail:	lmcinerny@energ2.om
Form Contact NAME:	Leanne McInerny
Form Contact ADDR LINE1:	100 NE Northlake Way Ste 300
Form Contact City,ST,Zip:	Seattle, WA 98105
Form Contact Country:	UNITED STATES
Form Contact Phone #:	(206)547-0445
Form Contact EMail:	lmcinerny@energ2.om
Gen Status CD:	MQG
Monthly Generation:	True
Batch Generation:	False
One Time Generation:	False
Transport Own Waste:	False
Tranports Other Waste:	False
Recycler Onsite:	False
Transfer Facility:	False
Other Exemption:	Not reported

ENERG2 INC (Continued) **S110123683**

UW Battery Gen: False
Used Oil Transporter: False
Used Oil Transfer Facility: False
Used Oil Processor: False
Used Oil Refiner: False
Used Oil Fuel Marketer Directs Shipments: False
Used Oil Fuel Marketer Meets Specs: False

Waste Streams Generated:

Facility ID: 14683
Data Year: 2010
Description: Waste liquid oils from vacuum pumps
Mix: False
Reported Qty: 2500 LB
Kilo Qty: 1134.0000195048003
Density No: 0
Density Qty: Not reported

Facility ID: 14683
Data Year: 2010
Description: Phenolic polymer resin corrosive solid
Mix: False
Reported Qty: 3600 LB
Kilo Qty: 1632.9600280869126
Density No: 0
Density Qty: Not reported

Facility ID: 14683
Data Year: 2011
Description: Alcohol Waste (Methanol, Isopropanol)
Mix: False
Reported Qty: 25.02 LB
Kilo Qty: 11.3490721
Density No: 0
Density Qty: Not reported

Facility ID: 14683
Data Year: 2011
Description: Kiln Organic Waste
Mix: False
Reported Qty: 26.02 LB
Kilo Qty: 11.8026722
Density No: 0
Density Qty: Not reported

Facility ID: 14683
Data Year: 2011
Description: Acetic Acid Glacial
Mix: False
Reported Qty: 75 LB
Kilo Qty: 34.0200005
Density No: 0
Density Qty: Not reported

Facility ID: 14683
Data Year: 2011
Description: Polymer Resin Precursor

ENERG2 INC (Continued) **S110123683**

Mix:	False
Reported Qty:	1550 LB
Kilo Qty:	703.080012
Density No:	0
Density Qty:	Not reported

Facility ID:	14683
Data Year:	2012
Description:	Acetic Acid Water
Mix:	False
Reported Qty:	200 K
Kilo Qty:	200
Density No:	0
Density Qty:	Not reported

Facility ID:	14683
Data Year:	2012
Description:	Alcohol Waste (Methanol, Isopropanol)
Mix:	False
Reported Qty:	83.4000000 LB
Kilo Qty:	37.8302406
Density No:	0
Density Qty:	Not reported

Facility ID:	14683
Data Year:	2012
Description:	Polymer Resin Precursor
Mix:	False
Reported Qty:	1675 LB
Kilo Qty:	759.780013
Density No:	0
Density Qty:	Not reported

Facility ID:	14683
Data Year:	2013
Description:	Freeze Dryer Waste - Treatment By Generator
Mix:	False
Reported Qty:	9 K
Kilo Qty:	9
Density No:	0
Density Qty:	Not reported

Facility ID:	14683
Data Year:	2013
Description:	Paint Related Material
Mix:	False
Reported Qty:	40 LB
Kilo Qty:	18.1440003
Density No:	0
Density Qty:	Not reported

Facility ID:	14683
Data Year:	2013
Description:	Class 8A Labpack
Mix:	False
Reported Qty:	50 LB
Kilo Qty:	22.6800003

ENERG2 INC (Continued) **S110123683**

Density No: 0
Density Qty: Not reported

Facility ID: 14683
Data Year: 2013
Description: Class 5.1 Labpack
Mix: False
Reported Qty: 5 LB
Kilo Qty: 2.26800003
Density No: 0
Density Qty: Not reported

Facility ID: 14683
Data Year: 2013
Description: Wipes, Gloves, Lab Debris with Lead Waste
Mix: False
Reported Qty: 45 LB
Kilo Qty: 20.4120003
Density No: 0
Density Qty: Not reported

Facility ID: 14683
Data Year: 2013
Description: Waste Flammable Liquids, NOS, 3, AN1993 PGII
Mix: False
Reported Qty: 65 LB
Kilo Qty: 29.4840005
Density No: 0
Density Qty: Not reported

Facility ID: 14683
Data Year: 2013
Description: Polymer Resin Precursor
Mix: False
Reported Qty: 2250 LB
Kilo Qty: 1020.60001
Density No: 0
Density Qty: Not reported

Facility ID: 14683
Data Year: 2014
Description: Material not regulated by DOT (urea, magnesium chloride solution)
Mix: False
Reported Qty: 12 LB
Kilo Qty: 5.44320009
Density No: 0
Density Qty: Not reported

Facility ID: 14683
Data Year: 2014
Description: Freeze Dryer Waste - Treatment By Generator
Mix: False
Reported Qty: 4 K
Kilo Qty: 4
Density No: 0
Density Qty: Not reported

ENERG2 INC (Continued) **S110123683**

Facility ID: 14683
Data Year: 2014
Description: Paint Related Material
Mix: False
Reported Qty: 15 LB
Kilo Qty: 6.80400011
Density No: 0
Density Qty: Not reported

Facility ID: 14683
Data Year: 2014
Description: Class 3(8) Labpack
Mix: False
Reported Qty: 8 LB
Kilo Qty: 3.62880006
Density No: 0
Density Qty: Not reported

Shipments Sent:
Facility ID: 14683
Data Year: 2011
Shipment sent data: 2011-10-04 00:00:00
Reported Qty: 25.02 LB
Kilo Qty: 11.3490721

Facility ID: 14683
Data Year: 2011
Shipment sent data: 2011-10-04 00:00:00
Reported Qty: 250 LB
Kilo Qty: 113.400001

Facility ID: 14683
Data Year: 2011
Shipment sent data: 2011-05-23 00:00:00
Reported Qty: 400 LB
Kilo Qty: 181.440003

Facility ID: 14683
Data Year: 2011
Shipment sent data: 2011-02-23 00:00:00
Reported Qty: 900 LB
Kilo Qty: 408.240007

Facility ID: 14683
Data Year: 2011
Shipment sent data: 2011-02-23 00:00:00
Reported Qty: 75 LB
Kilo Qty: 34.0200005

Facility ID: 14683
Data Year: 2013
Shipment sent data: 2013-09-26 00:00:00
Reported Qty: 40 LB
Kilo Qty: 18.1440003

Facility ID: 14683
Data Year: 2013

ENERG2 INC (Continued) **S110123683**

Shipment sent data: 2013-12-26 00:00:00
Reported Qty: 50 LB
Kilo Qty: 22.6800003

Facility ID: 14683
Data Year: 2013
Shipment sent data: 2013-09-26 00:00:00
Reported Qty: 5 LB
Kilo Qty: 2.26800003

Facility ID: 14683
Data Year: 2013
Shipment sent data: 2013-09-26 00:00:00
Reported Qty: 25 LB
Kilo Qty: 11.3400001

Facility ID: 14683
Data Year: 2013
Shipment sent data: 2013-09-26 00:00:00
Reported Qty: 45 LB
Kilo Qty: 20.4120003

Facility ID: 14683
Data Year: 2013
Shipment sent data: 2013-03-28 00:00:00
Reported Qty: 40 LB
Kilo Qty: 18.1440003

Facility ID: 14683
Data Year: 2013
Shipment sent data: 2013-12-26 00:00:00
Reported Qty: 600 LB
Kilo Qty: 272.160004

Facility ID: 14683
Data Year: 2013
Shipment sent data: 2013-09-26 00:00:00
Reported Qty: 450 LB
Kilo Qty: 204.120003

Facility ID: 14683
Data Year: 2013
Shipment sent data: 2013-03-28 00:00:00
Reported Qty: 1200 LB
Kilo Qty: 544.320009

Facility ID: 14683
Data Year: 2014
Shipment sent data: 2014-11-05 00:00:00
Reported Qty: 50 LB
Kilo Qty: 22.6800003

Facility ID: 14683
Data Year: 2014
Shipment sent data: 2014-11-05 00:00:00
Reported Qty: 12 LB
Kilo Qty: 5.44320009

ENERG2 INC (Continued) **S110123683**

Facility ID: 14683
Data Year: 2014
Shipment sent data: 2014-11-05 00:00:00
Reported Qty: 8 LB
Kilo Qty: 3.62880006

Facility ID: 14683
Data Year: 2014
Shipment sent data: 2014-11-05 00:00:00
Reported Qty: 10 LB
Kilo Qty: 4.53600007

Facility ID: 14683
Data Year: 2014
Shipment sent data: 2014-11-05 00:00:00
Reported Qty: 80 LB
Kilo Qty: 36.2880006

Facility ID: 14683
Data Year: 2014
Shipment sent data: 2014-11-05 00:00:00
Reported Qty: 15 LB
Kilo Qty: 6.80400011

Waste Stream Comments:
Facility ID: 14683
Data Year: 2011
Comments: Physical Char: S-Sol PH Range 2.5-4.0 Odor Mild Acetic Chemical: (10-30%) Acetic Acid; (0.1-1.0%) Formaldehyde; (60-90%) Polymer Resin

Facility ID: 14683
Data Year: 2011
Comments: Physical: L-Liq Clear-Colorless-Odor-Strong Vinegar Chemical: (100%) Acetic Acid TOC >10%;VOC <500PPM

Facility ID: 14683
Data Year: 2011
Comments: Small amount of discarded used product from our rotary kiln - part of Resin material

Facility ID: 14683
Data Year: 2011
Comments: Physical: L-Liq-Color, Varies-Odor, Mild Alcohol Chemical: Alcohol Waste Containing (100%) Methanol TOC>10% VOC >500PPM

Facility ID: 14683
Data Year: 2012
Comments: Reference A.7

Facility ID: 14683
Data Year: 2012
Comments: Reference A-8: Physical Characteristics - Top Color: Varies
Odor: Mild
Alcohol
Layers: Single Phased
Spec Grav 0.8-1.2
PH Range: 2.6-7

ENERG2 INC (Continued) **S110123683**

Free Liq %: 100

Facility ID: 14683
Data Year: 2012
Comments: Intermittent process

Facility ID: 14683
Data Year: 2013
Comments: Freeze Dryer Waste Generated from each freeze dryer run, neutralized with baking soda and disposed

Facility ID: 14683
Data Year: 2013
Comments: A7 - Paint related materials generated from experiments

Facility ID: 14683
Data Year: 2013
Comments: A-7 Waste generated from experiments - Corrosive Solid, acidic, organic, nos (formaldehyde, acetic acid) (Tube Furnace Waste Bucket)

Facility ID: 14683
Data Year: 2013
Comments: A7 - Waste generated from lab experiments

Facility ID: 14683
Data Year: 2013
Comments: A7 - Lead waste generated from experiments

Facility ID: 14683
Data Year: 2013
Comments: Reference A.7 - Resin Waste Generated from Experiments

Facility ID: 14683
Data Year: 2013
Comments: A7 - Waste generated from experiments

Facility ID: 14683
Data Year: 2014
Comments: material not regulated by DOT

Facility ID: 14683
Data Year: 2014
Comments: A7 - Paint related materials generated from experiments

Facility ID: 14683
Data Year: 2014
Comments: A-7 Waste generated from experiments - Corrosive Solid, flammable liquid, nos., Lithium hexa fluorophosphate, dimethyl carbonate

Facility ID: 14683
Data Year: 2014
Comments: A7 - Waste generated from lab experiments

Facility ID: 14683
Data Year: 2014
Comments: A7 - Lead waste generated from experiments

ENERG2 INC (Continued) **S110123683**

Facility ID: 14683
Data Year: 2014
Comments: A7 - Waste generated from experiments

Facility Site ID Number:	14683
EPA ID:	WAH000036114
NAICS:	541712
SWC Desc:	WT02
FWC Desc:	D001,D002,D008
Form Comm:	Treatment consists of neutralization of acetic acid by addition of sodium bicarbonate until a neutral pH is achieved. Total under 500 lbs. annually.
Data Year:	2014
Permit by Rule:	False
Treatment by Generator:	True
Mixed radioactive waste:	False
Importer of hazardous waste:	False
Immediate recycler:	False
Treatment/Storage/Disposal/Recycling Facility:	False
Generator of dangerous fuel waste:	False
Generator marketing to burner:	False
Other marketers (i.e., blender, distributor, etc.):	False
Utility boiler burner:	False
Industry boiler burner:	False
Industrial Furnace:	False
Smelter defferal:	False
Universal waste - batteries - generate:	False
Universal waste - thermostats - generate:	False
Universal waste - mercury - generate:	False
Universal waste - lamps - generate:	False
Universal waste - batteries - accumulate:	False
Universal waste - thermostats - accumulate:	False
Universal waste - mercury - accumulate:	False
Universal waste - lamps - accumulate:	False
Destination Facility for Universal Waste:	False
Off-specification used oil burner - utility boiler:	False
Off-specification used oil burner - industrial boiler:	False
Off-specification used oil burner - industrial furnace:	False
Tax Reg #:	602843676
Business Type:	Chemical Materials Resear
Mail Name:	EnerG2 Technologies
Mail addr line1:	100 NE Northlake Way Ste 300
Mail city,st,zip:	Seattle, WA 98105
Mail country:	UNITED STATES
Legal org name:	EnerG2 Inc
Legal org type:	Private
Legal addr line1:	100 NE Northlake Way Ste 300
Legal city,st,zip:	Seattle, WA 98105
Legal country:	UNITED STATES
Legal phone nbr:	(206)547-0445
Legal effective date:	10/09/2009
Land org name:	Thomas Northlake LLC
Land org type:	Private
Land person name:	Not reported
Land addr line1:	2025 1st Ave Ste 420
Land city,st,zip:	Seattle, WA 98121

ENERG2 INC (Continued) **S110123683**

Land country:	UNITED STATES
Land phone nbr:	(206)728-7660
Operator org name:	EnerG2 Inc
Operator org type:	Private
Operator addr line1:	100 NE Northlake Way Ste 300
Operator city,st,zip:	Seattle, WA 98105
Operator country:	UNITED STATES
Operator phone nbr:	(206)547-0445
Operator effective date:	10/20/2010
Site contact name:	Leanne McInerny
Site contact addr line1:	100 NE Northlake Way Ste 300
Site Contact City/State/ Zip:	Seattle, WA 98105
Site Contact Country:	UNITED STATES
Site Contact Phone #:	(206)547-0445
Site Contact EMail:	lmcinerny@energ2.om
Form Contact NAME:	Leanne McInerny
Form Contact ADDR LINE1:	100 NE Northlake Way Ste 300
Form Contact City,ST,Zip:	Seattle, WA 98105
Form Contact Country:	UNITED STATES
Form Contact Phone #:	(206)547-0445
Form Contact EMail:	lmcinerny@energ2.om
Gen Status CD:	SQG
Monthly Generation:	True
Batch Generation:	False
One Time Generation:	False
Transport Own Waste:	False
Tranports Other Waste:	False
Recycler Onsite:	False
Transfer Facility:	False
Other Exemption:	Not reported
UW Battery Gen:	False
Used Oil Transporter:	False
Used Oil Transfer Facility:	False
Used Oil Processor:	False
Used Oil Refiner:	False
Used Oil Fuel Marketer Directs Shipments:	False
Used Oil Fuel Marketer Meets Specs:	False

Waste Streams Generated:

Facility ID:	14683
Data Year:	2010
Description:	Waste liquid oils from vacuum pumps
Mix:	False
Reported Qty:	2500 LB
Kilo Qty:	1134.0000195048003
Density No:	0
Density Qty:	Not reported

Facility ID:	14683
Data Year:	2010
Description:	Phenolic polymer resin corrosive solid
Mix:	False
Reported Qty:	3600 LB
Kilo Qty:	1632.9600280869126
Density No:	0
Density Qty:	Not reported

ENERG2 INC (Continued) **S110123683**

Facility ID: 14683
Data Year: 2011
Description: Alcohol Waste (Methanol, Isopropanol)
Mix: False
Reported Qty: 25.02 LB
Kilo Qty: 11.3490721
Density No: 0
Density Qty: Not reported

Facility ID: 14683
Data Year: 2011
Description: Kiln Organic Waste
Mix: False
Reported Qty: 26.02 LB
Kilo Qty: 11.8026722
Density No: 0
Density Qty: Not reported

Facility ID: 14683
Data Year: 2011
Description: Acetic Acid Glacial
Mix: False
Reported Qty: 75 LB
Kilo Qty: 34.0200005
Density No: 0
Density Qty: Not reported

Facility ID: 14683
Data Year: 2011
Description: Polymer Resin Precursor
Mix: False
Reported Qty: 1550 LB
Kilo Qty: 703.080012
Density No: 0
Density Qty: Not reported

Facility ID: 14683
Data Year: 2012
Description: Acetic Acid Water
Mix: False
Reported Qty: 200 K
Kilo Qty: 200
Density No: 0
Density Qty: Not reported

Facility ID: 14683
Data Year: 2012
Description: Alcohol Waste (Methanol, Isopropanol)
Mix: False
Reported Qty: 83.4000000 LB
Kilo Qty: 37.8302406
Density No: 0
Density Qty: Not reported

Facility ID: 14683
Data Year: 2012
Description: Polymer Resin Precursor

ENERG2 INC (Continued) **S110123683**

Mix:	False
Reported Qty:	1675 LB
Kilo Qty:	759.780013
Density No:	0
Density Qty:	Not reported

Facility ID:	14683
Data Year:	2013
Description:	Freeze Dryer Waste - Treatment By Generator
Mix:	False
Reported Qty:	9 K
Kilo Qty:	9
Density No:	0
Density Qty:	Not reported

Facility ID:	14683
Data Year:	2013
Description:	Paint Related Material
Mix:	False
Reported Qty:	40 LB
Kilo Qty:	18.1440003
Density No:	0
Density Qty:	Not reported

Facility ID:	14683
Data Year:	2013
Description:	Class 8A Labpack
Mix:	False
Reported Qty:	50 LB
Kilo Qty:	22.6800003
Density No:	0
Density Qty:	Not reported

Facility ID:	14683
Data Year:	2013
Description:	Class 5.1 Labpack
Mix:	False
Reported Qty:	5 LB
Kilo Qty:	2.26800003
Density No:	0
Density Qty:	Not reported

Facility ID:	14683
Data Year:	2013
Description:	Wipes, Gloves, Lab Debris with Lead Waste
Mix:	False
Reported Qty:	45 LB
Kilo Qty:	20.4120003
Density No:	0
Density Qty:	Not reported

Facility ID:	14683
Data Year:	2013
Description:	Waste Flammable Liquids, NOS, 3, AN1993 PGII
Mix:	False
Reported Qty:	65 LB
Kilo Qty:	29.4840005

ENERG2 INC (Continued) **S110123683**

Density No: 0
Density Qty: Not reported

Facility ID: 14683
Data Year: 2013
Description: Polymer Resin Precursor
Mix: False
Reported Qty: 2250 LB
Kilo Qty: 1020.60001
Density No: 0
Density Qty: Not reported

Facility ID: 14683
Data Year: 2014
Description: Material not regulated by DOT (urea, magnesium chloride solution)
Mix: False
Reported Qty: 12 LB
Kilo Qty: 5.44320009
Density No: 0
Density Qty: Not reported

Facility ID: 14683
Data Year: 2014
Description: Freeze Dryer Waste - Treatment By Generator
Mix: False
Reported Qty: 4 K
Kilo Qty: 4
Density No: 0
Density Qty: Not reported

Facility ID: 14683
Data Year: 2014
Description: Paint Related Material
Mix: False
Reported Qty: 15 LB
Kilo Qty: 6.80400011
Density No: 0
Density Qty: Not reported

Facility ID: 14683
Data Year: 2014
Description: Class 3(8) Labpack
Mix: False
Reported Qty: 8 LB
Kilo Qty: 3.62880006
Density No: 0
Density Qty: Not reported

Shipments Sent:
Facility ID: 14683
Data Year: 2011
Shipment sent data: 2011-10-04 00:00:00
Reported Qty: 25.02 LB
Kilo Qty: 11.3490721

Facility ID: 14683
Data Year: 2011

ENERG2 INC (Continued) **S110123683**

Shipment sent data: 2011-10-04 00:00:00
Reported Qty: 250 LB
Kilo Qty: 113.400001

Facility ID: 14683
Data Year: 2011
Shipment sent data: 2011-05-23 00:00:00
Reported Qty: 400 LB
Kilo Qty: 181.440003

Facility ID: 14683
Data Year: 2011
Shipment sent data: 2011-02-23 00:00:00
Reported Qty: 900 LB
Kilo Qty: 408.240007

Facility ID: 14683
Data Year: 2011
Shipment sent data: 2011-02-23 00:00:00
Reported Qty: 75 LB
Kilo Qty: 34.0200005

Facility ID: 14683
Data Year: 2013
Shipment sent data: 2013-09-26 00:00:00
Reported Qty: 40 LB
Kilo Qty: 18.1440003

Facility ID: 14683
Data Year: 2013
Shipment sent data: 2013-12-26 00:00:00
Reported Qty: 50 LB
Kilo Qty: 22.6800003

Facility ID: 14683
Data Year: 2013
Shipment sent data: 2013-09-26 00:00:00
Reported Qty: 5 LB
Kilo Qty: 2.26800003

Facility ID: 14683
Data Year: 2013
Shipment sent data: 2013-09-26 00:00:00
Reported Qty: 25 LB
Kilo Qty: 11.3400001

Facility ID: 14683
Data Year: 2013
Shipment sent data: 2013-09-26 00:00:00
Reported Qty: 45 LB
Kilo Qty: 20.4120003

Facility ID: 14683
Data Year: 2013
Shipment sent data: 2013-03-28 00:00:00
Reported Qty: 40 LB
Kilo Qty: 18.1440003

ENERG2 INC (Continued) **S110123683**

Facility ID: 14683
Data Year: 2013
Shipment sent data: 2013-12-26 00:00:00
Reported Qty: 600 LB
Kilo Qty: 272.160004

Facility ID: 14683
Data Year: 2013
Shipment sent data: 2013-09-26 00:00:00
Reported Qty: 450 LB
Kilo Qty: 204.120003

Facility ID: 14683
Data Year: 2013
Shipment sent data: 2013-03-28 00:00:00
Reported Qty: 1200 LB
Kilo Qty: 544.320009

Facility ID: 14683
Data Year: 2014
Shipment sent data: 2014-11-05 00:00:00
Reported Qty: 50 LB
Kilo Qty: 22.6800003

Facility ID: 14683
Data Year: 2014
Shipment sent data: 2014-11-05 00:00:00
Reported Qty: 12 LB
Kilo Qty: 5.44320009

Facility ID: 14683
Data Year: 2014
Shipment sent data: 2014-11-05 00:00:00
Reported Qty: 8 LB
Kilo Qty: 3.62880006

Facility ID: 14683
Data Year: 2014
Shipment sent data: 2014-11-05 00:00:00
Reported Qty: 10 LB
Kilo Qty: 4.53600007

Facility ID: 14683
Data Year: 2014
Shipment sent data: 2014-11-05 00:00:00
Reported Qty: 80 LB
Kilo Qty: 36.2880006

Facility ID: 14683
Data Year: 2014
Shipment sent data: 2014-11-05 00:00:00
Reported Qty: 15 LB
Kilo Qty: 6.80400011

Waste Stream Comments:
Facility ID: 14683
Data Year: 2011

ENERG2 INC (Continued) **S110123683**

Comments: Physical Char: S-Sol PH Range 2.5-4.0 Odor Mild Acetic Chemical: (10-30%) Acetic Acid; (0.1-1.0%) Formaldehyde; (60-90%) Polymer Resin

Facility ID: 14683
Data Year: 2011
Comments: Physical: L-Liq Clear-Colorless-Odor-Strong Vinegar Chemical: (100%) Acetic Acid TOC >10%;VOC <500PPM

Facility ID: 14683
Data Year: 2011
Comments: Small amount of discarded used product from our rotary kiln - part of Resin material

Facility ID: 14683
Data Year: 2011
Comments: Physical: L-Liq-Color, Varies-Odor, Mild Alcohol Chemical: Alcohol Waste Containing (100%) Methanol TOC>10% VOC >500PPM

Facility ID: 14683
Data Year: 2012
Comments: Reference A.7

Facility ID: 14683
Data Year: 2012
Comments: Reference A-8: Physical Characteristics - Top Color: Varies
Odor: Mild
Alcohol
Layers: Single Phased
Spec Grav 0.8-1.2
PH Range: 2.6-7
Free Liq %: 100

Facility ID: 14683
Data Year: 2012
Comments: Intermittent process

Facility ID: 14683
Data Year: 2013
Comments: Freeze Dryer Waste Generated from each freeze dryer run, neutralized with baking soda and disposed

Facility ID: 14683
Data Year: 2013
Comments: A7 - Paint related materials generated from experiments

Facility ID: 14683
Data Year: 2013
Comments: A-7 Waste generated from experiments - Corrosive Solid, acidic, organic, nos (formaldehyde, acetic acid) (Tube Furnace Waste Bucket)

Facility ID: 14683
Data Year: 2013
Comments: A7 - Waste generated from lab experiments

Facility ID: 14683
Data Year: 2013
Comments: A7 - Lead waste generated from experiments

ENERG2 INC (Continued) **S110123683**

Facility ID: 14683
Data Year: 2013
Comments: Reference A.7 - Resin Waste Generated from Experiments

Facility ID: 14683
Data Year: 2013
Comments: A7 - Waste generated from experiments

Facility ID: 14683
Data Year: 2014
Comments: material not regulated by DOT

Facility ID: 14683
Data Year: 2014
Comments: A7 - Paint related materials generated from experiments

Facility ID: 14683
Data Year: 2014
Comments: A-7 Waste generated from experiments - Corrosive Solid, flammable liquid, nos., Lithium hexa fluorophosphate, dimethyl carbonate

Facility ID: 14683
Data Year: 2014
Comments: A7 - Waste generated from lab experiments

Facility ID: 14683
Data Year: 2014
Comments: A7 - Lead waste generated from experiments

Facility ID: 14683
Data Year: 2014
Comments: A7 - Waste generated from experiments

Facility Site ID Number: 14683
EPA ID: WAH000036114
NAICS: 541712
SWC Desc: WT02 - Toxic
FWC Desc: D001 - Ignitable
Form Comm: Treatment consists of neutralization of acetic acid by addition of sodium bicarbonate until a neutral pH is achieved.Total under 500lbs annually.
Data Year: 2013
Permit by Rule: False
Treatment by Generator: True
Mixed radioactive waste: False
Importer of hazardous waste: False
Immediate recycler: False
Treatment/Storage/Disposal/Recycling Facility: False
Generator of dangerous fuel waste: False
Generator marketing to burner: False
Other marketers (i.e., blender, distributor, etc.): False
Utility boiler burner: False
Industry boiler burner: False
Industrial Furnace: False
Smelter defferal: False
Universal waste - batteries - generate: False

ENERG2 INC (Continued) **S110123683**

Universal waste - thermostats - generate:	False
Universal waste - mercury - generate:	False
Universal waste - lamps - generate:	False
Universal waste - batteries - accumulate:	False
Universal waste - thermostats - accumulate:	False
Universal waste - mercury - accumulate:	False
Universal waste - lamps - accumulate:	False
Destination Facility for Universal Waste:	False
Off-specification used oil burner - utility boiler:	False
Off-specification used oil burner - industrial boiler:	False
Off-specification used oil burner - industrial furnace:	False
Tax Reg #:	602843676
Business Type:	Chemical Materials Resear
Mail Name:	EnerG2 Technologies
Mail addr line1:	100 NE Northlake Way Ste 300
Mail city,st,zip:	Seattle, WA 98105
Mail country:	UNITED STATES
Legal org name:	EnerG2 Inc
Legal org type:	Private
Legal addr line1:	100 NE Northlake Way Ste 300
Legal city,st,zip:	Seattle, WA 98105
Legal country:	UNITED STATES
Legal phone nbr:	(206)547-0445
Legal effective date:	10/09/2009
Land org name:	Thomas Northlake LLC
Land org type:	Private
Land person name:	Not reported
Land addr line1:	2025 1st Ave Ste 420
Land city,st,zip:	Seattle, WA 98121
Land country:	UNITED STATES
Land phone nbr:	(206)728-7660
Operator org name:	EnerG2 Inc
Operator org type:	Private
Operator addr line1:	100 NE Northlake Way Ste 300
Operator city,st,zip:	Seattle, WA 98105
Operator country:	UNITED STATES
Operator phone nbr:	(206)547-0445
Operator effective date:	10/20/2010
Site contact name:	Leanne McInerny
Site contact addr line1:	100 NE Northlake Way Ste 300
Site Contact City/State/ Zip:	Seattle, WA 98105
Site Contact Country:	UNITED STATES
Site Contact Phone #:	(206)547-0445
Site Contact EMail:	lmcinerny@energ2.om
Form Contact NAME:	Leanne McInerny
Form Contact ADDR LINE1:	100 NE Northlake Way Ste 300
Form Contact City,ST,Zip:	Seattle, WA 98105
Form Contact Country:	UNITED STATES
Form Contact Phone #:	(206)547-0445
Form Contact EMail:	lmcinerny@energ2.om
Gen Status CD:	MQG
Monthly Generation:	False
Batch Generation:	True
One Time Generation:	False
Transport Own Waste:	False
Tranports Other Waste:	False
Recycler Onsite:	False

ENERG2 INC (Continued) **S110123683**

Transfer Facility: False
Other Exemption: Not reported
UW Battery Gen: False
Used Oil Transporter: False
Used Oil Transfer Facility: False
Used Oil Processor: False
Used Oil Refiner: False
Used Oil Fuel Marketer Directs Shipments: False
Used Oil Fuel Marketer Meets Specs: False

Waste Streams Generated:

Facility ID: 14683
Data Year: 2010
Description: Waste liquid oils from vacuum pumps
Mix: False
Reported Qty: 2500 LB
Kilo Qty: 1134.0000195048003
Density No: 0
Density Qty: Not reported

Facility ID: 14683
Data Year: 2010
Description: Phenolic polymer resin corrosive solid
Mix: False
Reported Qty: 3600 LB
Kilo Qty: 1632.9600280869126
Density No: 0
Density Qty: Not reported

Facility ID: 14683
Data Year: 2011
Description: Alcohol Waste (Methanol, Isopropanol)
Mix: False
Reported Qty: 25.02 LB
Kilo Qty: 11.3490721
Density No: 0
Density Qty: Not reported

Facility ID: 14683
Data Year: 2011
Description: Kiln Organic Waste
Mix: False
Reported Qty: 26.02 LB
Kilo Qty: 11.8026722
Density No: 0
Density Qty: Not reported

Facility ID: 14683
Data Year: 2011
Description: Acetic Acid Glacial
Mix: False
Reported Qty: 75 LB
Kilo Qty: 34.0200005
Density No: 0
Density Qty: Not reported

Facility ID: 14683

ENERG2 INC (Continued) **S110123683**

Data Year: 2011
Description: Polymer Resin Precursor
Mix: False
Reported Qty: 1550 LB
Kilo Qty: 703.080012
Density No: 0
Density Qty: Not reported

Facility ID: 14683
Data Year: 2012
Description: Acetic Acid Water
Mix: False
Reported Qty: 200 K
Kilo Qty: 200
Density No: 0
Density Qty: Not reported

Facility ID: 14683
Data Year: 2012
Description: Alcohol Waste (Methanol, Isopropanol)
Mix: False
Reported Qty: 83.4000000 LB
Kilo Qty: 37.8302406
Density No: 0
Density Qty: Not reported

Facility ID: 14683
Data Year: 2012
Description: Polymer Resin Precursor
Mix: False
Reported Qty: 1675 LB
Kilo Qty: 759.780013
Density No: 0
Density Qty: Not reported

Facility ID: 14683
Data Year: 2013
Description: Freeze Dryer Waste - Treatment By Generator
Mix: False
Reported Qty: 9 K
Kilo Qty: 9
Density No: 0
Density Qty: Not reported

Facility ID: 14683
Data Year: 2013
Description: Paint Related Material
Mix: False
Reported Qty: 40 LB
Kilo Qty: 18.1440003
Density No: 0
Density Qty: Not reported

Facility ID: 14683
Data Year: 2013
Description: Class 8A Labpack
Mix: False

ENERG2 INC (Continued) **S110123683**

Reported Qty: 50 LB
Kilo Qty: 22.6800003
Density No: 0
Density Qty: Not reported

Facility ID: 14683
Data Year: 2013
Description: Class 5.1 Labpack
Mix: False
Reported Qty: 5 LB
Kilo Qty: 2.26800003
Density No: 0
Density Qty: Not reported

Facility ID: 14683
Data Year: 2013
Description: Wipes, Gloves, Lab Debris with Lead Waste
Mix: False
Reported Qty: 45 LB
Kilo Qty: 20.4120003
Density No: 0
Density Qty: Not reported

Facility ID: 14683
Data Year: 2013
Description: Waste Flammable Liquids, NOS, 3, AN1993 PGII
Mix: False
Reported Qty: 65 LB
Kilo Qty: 29.4840005
Density No: 0
Density Qty: Not reported

Facility ID: 14683
Data Year: 2013
Description: Polymer Resin Precursor
Mix: False
Reported Qty: 2250 LB
Kilo Qty: 1020.60001
Density No: 0
Density Qty: Not reported

Facility ID: 14683
Data Year: 2014
Description: Material not regulated by DOT (urea, magnesium chloride solution)
Mix: False
Reported Qty: 12 LB
Kilo Qty: 5.44320009
Density No: 0
Density Qty: Not reported

Facility ID: 14683
Data Year: 2014
Description: Freeze Dryer Waste - Treatment By Generator
Mix: False
Reported Qty: 4 K
Kilo Qty: 4
Density No: 0

ENERG2 INC (Continued) **S110123683**

Density Qty: Not reported

Facility ID: 14683
Data Year: 2014
Description: Paint Related Material
Mix: False
Reported Qty: 15 LB
Kilo Qty: 6.80400011
Density No: 0
Density Qty: Not reported

Facility ID: 14683
Data Year: 2014
Description: Class 3(8) Labpack
Mix: False
Reported Qty: 8 LB
Kilo Qty: 3.62880006
Density No: 0
Density Qty: Not reported

Shipments Sent:

Facility ID: 14683
Data Year: 2011
Shipment sent data: 2011-10-04 00:00:00
Reported Qty: 25.02 LB
Kilo Qty: 11.3490721

Facility ID: 14683
Data Year: 2011
Shipment sent data: 2011-10-04 00:00:00
Reported Qty: 250 LB
Kilo Qty: 113.400001

Facility ID: 14683
Data Year: 2011
Shipment sent data: 2011-05-23 00:00:00
Reported Qty: 400 LB
Kilo Qty: 181.440003

Facility ID: 14683
Data Year: 2011
Shipment sent data: 2011-02-23 00:00:00
Reported Qty: 900 LB
Kilo Qty: 408.240007

Facility ID: 14683
Data Year: 2011
Shipment sent data: 2011-02-23 00:00:00
Reported Qty: 75 LB
Kilo Qty: 34.0200005

Facility ID: 14683
Data Year: 2013
Shipment sent data: 2013-09-26 00:00:00
Reported Qty: 40 LB
Kilo Qty: 18.1440003

ENERG2 INC (Continued) **S110123683**

Facility ID: 14683
Data Year: 2013
Shipment sent data: 2013-12-26 00:00:00
Reported Qty: 50 LB
Kilo Qty: 22.6800003

Facility ID: 14683
Data Year: 2013
Shipment sent data: 2013-09-26 00:00:00
Reported Qty: 5 LB
Kilo Qty: 2.26800003

Facility ID: 14683
Data Year: 2013
Shipment sent data: 2013-09-26 00:00:00
Reported Qty: 25 LB
Kilo Qty: 11.3400001

Facility ID: 14683
Data Year: 2013
Shipment sent data: 2013-09-26 00:00:00
Reported Qty: 45 LB
Kilo Qty: 20.4120003

Facility ID: 14683
Data Year: 2013
Shipment sent data: 2013-03-28 00:00:00
Reported Qty: 40 LB
Kilo Qty: 18.1440003

Facility ID: 14683
Data Year: 2013
Shipment sent data: 2013-12-26 00:00:00
Reported Qty: 600 LB
Kilo Qty: 272.160004

Facility ID: 14683
Data Year: 2013
Shipment sent data: 2013-09-26 00:00:00
Reported Qty: 450 LB
Kilo Qty: 204.120003

Facility ID: 14683
Data Year: 2013
Shipment sent data: 2013-03-28 00:00:00
Reported Qty: 1200 LB
Kilo Qty: 544.320009

Facility ID: 14683
Data Year: 2014
Shipment sent data: 2014-11-05 00:00:00
Reported Qty: 50 LB
Kilo Qty: 22.6800003

Facility ID: 14683
Data Year: 2014
Shipment sent data: 2014-11-05 00:00:00

ENERG2 INC (Continued) **S110123683**

Reported Qty: 12 LB
Kilo Qty: 5.44320009

Facility ID: 14683
Data Year: 2014
Shipment sent data: 2014-11-05 00:00:00
Reported Qty: 8 LB
Kilo Qty: 3.62880006

Facility ID: 14683
Data Year: 2014
Shipment sent data: 2014-11-05 00:00:00
Reported Qty: 10 LB
Kilo Qty: 4.53600007

Facility ID: 14683
Data Year: 2014
Shipment sent data: 2014-11-05 00:00:00
Reported Qty: 80 LB
Kilo Qty: 36.2880006

Facility ID: 14683
Data Year: 2014
Shipment sent data: 2014-11-05 00:00:00
Reported Qty: 15 LB
Kilo Qty: 6.80400011

Waste Stream Comments:
Facility ID: 14683
Data Year: 2011
Comments: Physical Char: S-Sol PH Range 2.5-4.0 Odor Mild Acetic Chemical: (10-30%) Acetic Acid; (0.1-1.0%) Formaldehyde; (60-90%) Polymer Resin

Facility ID: 14683
Data Year: 2011
Comments: Physical: L-Liq Clear-Colorless-Odor-Strong Vinegar Chemical: (100%) Acetic Acid TOC >10%;VOC <500PPM

Facility ID: 14683
Data Year: 2011
Comments: Small amount of discarded used product from our rotary kiln - part of Resin material

Facility ID: 14683
Data Year: 2011
Comments: Physical: L-Liq-Color, Varies-Odor, Mild Alcohol Chemical: Alcohol Waste Containing (100%) Methanol TOC>10% VOC >500PPM

Facility ID: 14683
Data Year: 2012
Comments: Reference A.7

Facility ID: 14683
Data Year: 2012
Comments: Reference A-8: Physical Characteristics - Top Color: Varies
Odor: Mild
Alcohol

ENERG2 INC (Continued) **S110123683**

Layers: Single Phased
Spec Grav 0.8-1.2
PH Range: 2.6-7
Free Liq %: 100

Facility ID: 14683
Data Year: 2012
Comments: Intermittent process

Facility ID: 14683
Data Year: 2013
Comments: Freeze Dryer Waste Generated from each freeze dryer run, neutralized with baking soda and disposed

Facility ID: 14683
Data Year: 2013
Comments: A7 - Paint related materials generated from experiments

Facility ID: 14683
Data Year: 2013
Comments: A-7 Waste generated from experiments - Corrosive Solid, acidic, organic, nos (formaldehyde, acetic acid) (Tube Furnace Waste Bucket)

Facility ID: 14683
Data Year: 2013
Comments: A7 - Waste generated from lab experiments

Facility ID: 14683
Data Year: 2013
Comments: A7 - Lead waste generated from experiments

Facility ID: 14683
Data Year: 2013
Comments: Reference A.7 - Resin Waste Generated from Experiments

Facility ID: 14683
Data Year: 2013
Comments: A7 - Waste generated from experiments

Facility ID: 14683
Data Year: 2014
Comments: material not regulated by DOT

Facility ID: 14683
Data Year: 2014
Comments: A7 - Paint related materials generated from experiments

Facility ID: 14683
Data Year: 2014
Comments: A-7 Waste generated from experiments - Corrosive Solid, flammable liquid, nos., Lithium hexa fluorophosphate, dimethyl carbonate

Facility ID: 14683
Data Year: 2014
Comments: A7 - Waste generated from lab experiments

Facility ID: 14683

ENERG2 INC (Continued) **S110123683**

Data Year: 2014
Comments: A7 - Lead waste generated from experiments

Facility ID: 14683
Data Year: 2014
Comments: A7 - Waste generated from experiments

F19
WNW
< 1/8
0.088 mi.
464 ft.

DORT RESIDENCE **WA ICR** **S104486420**
3935 2ND AVE. NE **N/A**
SEATTLE, WA 98105

Site 3 of 4 in cluster F

Relative:
Higher

Actual:
102 ft.

ICR:

Date Ecology Received Report:	11/18/93
Contaminants Found at Site:	Petroleum products
Media Contaminated:	Soil
Waste Management:	Heating fuel tank
Region:	North Western
Type of Report Ecology Received:	Final cleanup report
Site Register Issue:	93-15
County Code:	17
Contact:	Not reported
Report Title:	Not reported

F20
NW
< 1/8
0.100 mi.
526 ft.

WEINHURST ELDON **EDR Hist Auto** **1009371756**
4013 2D AVE NE **N/A**
SEATTLE, WA

Site 4 of 4 in cluster F

Relative:
Higher

Actual:
110 ft.

EDR Historical Auto Stations:

Name:	WEINHURST ELDON
Year:	1944
Type:	AUTOMOBILE REPAIRING

21
NE
< 1/8
0.103 mi.
546 ft.

RCRA NonGen / NLR **1000878820**
UNDER I5 SB AT NE 40TH ST & PA **WAD988521456**
SEATTLE, WA 98105

Relative:
Higher

Actual:
99 ft.

RCRA NonGen / NLR:

Date form received by agency:	06/21/1993
Facility name:	Not reported
Facility address:	UNDER I5 SB AT NE 40TH ST & PA SEATTLE, WA 98105
EPA ID:	WAD988521456
Mailing address:	3190 160TH AVE SE BELLEVUE, WA 98008-5452
Contact:	WA ECY WA ECY
Contact address:	3190 160TH AVE SE BELLEVUE, WA 98008-5452
Contact country:	US

(Continued) **1000878820**

Contact telephone: (000)000-0000
Contact email: Not reported
EPA Region: Not reported
Classification: Non-Generator
Description: Handler: Non-Generators do not presently generate hazardous waste

Owner/Operator Summary:
Owner/operator name: WA ECY W
Owner/operator address: NE 40TH ST & PASADENA PL NE
SEATTLE, WA 98105
Owner/operator country: US
Owner/operator telephone: (000)000-0000
Legal status: Private
Owner/Operator Type: Owner
Owner/Op start date: 05/03/1996
Owner/Op end date: Not reported

Handler Activities Summary:
U.S. importer of hazardous waste: No
Mixed waste (haz. and radioactive): No
Recycler of hazardous waste: No
Transporter of hazardous waste: No
Treater, storer or disposer of HW: No
Underground injection activity: No
On-site burner exemption: No
Furnace exemption: No
Used oil fuel burner: No
Used oil processor: No
User oil refiner: No
Used oil fuel marketer to burner: No
Used oil Specification marketer: No
Used oil transfer facility: No
Used oil transporter: No

Historical Generators:
Date form received by agency: 06/21/1993
Site name: I5 TRUCK CLIFFHANGER
Classification: Not a generator, verified

Violation Status: No violations found

---

22 ENE < 1/8 0.110 mi. 582 ft. | **I5 TRUCK CLIFFHANGER** | **WA ALLSITES** | **S109555900**
UNDER I5 SB AT NE 40TH ST & PASADENA PL | **N/A**
SEATTLE, WA 98105

Relative: Higher

Actual: 62 ft.

ALLSITES:
Facility Name: I5 TRUCK CLIFFHANGER
Facility Id: 29865854

Interaction: 36908
Interaction 1: I
Interaction 2: HWG
Ecology Program: HAZWASTE
Program Data: TURBOWASTE
Facility Alt.: Not reported

I5 TRUCK CLIFFHANGER (Continued) **S109555900**

Program ID: WAD988521456
Date Interaction: 1993-06-21 00:00:00
Date Interaction 3: Hazardous Waste Generator
Latitude: 47.655234378999999
Longitude: -122.323085096

G23
SW
< 1/8
0.125 mi.
659 ft.

ICICLE SEAFOODS VESSEL MOORAGE
2551 N NORTHLAKE WAY
SEATTLE, WA 98103

WA ALLSITES **1000842708**
RCRA NonGen / NLR **WAD982653990**
FINDS
ECHO

Site 1 of 2 in cluster G

Relative:
Lower

Actual:
31 ft.

ALLSITES:
Facility Name: ICICLE SEAFOODS VESSEL MOORAGE
Facility Id: 23138185

Interaction: 32919
Interaction 1: I
Interaction 2: HWG
Ecology Program: HAZWASTE
Program Data: TURBOWASTE
Facility Alt.: Not reported
Program ID: WAD982653990
Date Interaction: 1988-07-12 00:00:00
Date Interaction 3: Hazardous Waste Generator
Latitude: 47.652684379
Longitude: -122.327885095

Interaction: 32920
Interaction 1: A
Interaction 2: TIER2
Ecology Program: HAZWASTE
Program Data: EPCRA
Facility Alt.: Not reported
Program ID: WAD982653990
Date Interaction: 1992-01-01 00:00:00
Date Interaction 3: Emergency/Haz Chem Rpt TI
Latitude: 47.652684379
Longitude: -122.327885095

RCRA NonGen / NLR:
Date form received by agency: 07/12/1988
Facility name: Not reported
Facility address: 2551 N NORTHLAKE WAY
SEATTLE, WA 98103
EPA ID: WAD982653990
Mailing address: 4019 21ST AVE W
SEATTLE, WA 98199-1251
Contact: ICICLE SEAFOODS ICICLE SEAFOODS
Contact address: 4019 21ST AVE W
SEATTLE, WA 98199-1251
Contact country: US
Contact telephone: (000)000-0000
Contact email: Not reported

ICICLE SEAFOODS VESSEL MOORAGE (Continued) **1000842708**

EPA Region: Not reported
Classification: Non-Generator
Description: Handler: Non-Generators do not presently generate hazardous waste

Owner/Operator Summary:
Owner/operator name: ICICLE SEAFOODS I
Owner/operator address: 2551 N NORTHLAKE WAY
SEATTLE, WA 98103
Owner/operator country: US
Owner/operator telephone: (000)000-0000
Legal status: Private
Owner/Operator Type: Owner
Owner/Op start date: 05/02/1996
Owner/Op end date: Not reported

Handler Activities Summary:
U.S. importer of hazardous waste: No
Mixed waste (haz. and radioactive): No
Recycler of hazardous waste: No
Transporter of hazardous waste: No
Treater, storer or disposer of HW: No
Underground injection activity: No
On-site burner exemption: No
Furnace exemption: No
Used oil fuel burner: No
Used oil processor: No
User oil refiner: No
Used oil fuel marketer to burner: No
Used oil Specification marketer: No
Used oil transfer facility: No
Used oil transporter: No

Historical Generators:
Date form received by agency: 07/12/1988
Site name: ICICLE SEAFOODS VESSEL MOORAGE
Classification: Not a generator, verified

Violation Status: No violations found

FINDS:

Registry ID: 110005346036

Environmental Interest/Information System
Washington Facility / Site Identification System (WA-FSIS) provides a means to query and display data maintained by the Washington Department of Ecology. This system contains key information for each facility/site that is currently, or has been, of interest to the Air Quality, Dam Safety, Hazardous Waste, Toxics Cleanup, and Water Quality Programs.

AFS (Aerometric Information Retrieval System (AIRS) Facility Subsystem) replaces the former Compliance Data System (CDS), the National Emission Data System (NEDS), and the Storage and Retrieval of Aerometric Data (SAROAD). AIRS is the national repository for information concerning airborne pollution in the United States. AFS is

ICICLE SEAFOODS VESSEL MOORAGE (Continued) **1000842708**

used to track emissions and compliance data from industrial plants. AFS data are utilized by states to prepare State Implementation Plans to comply with regulatory programs and by EPA as an input for the estimation of total national emissions. AFS is undergoing a major redesign to support facility operating permits required under Title V of the Clean Air Act.

AIR SYNTHETIC MINOR

US National Pollutant Discharge Elimination System (NPDES) module of the Compliance Information System (ICIS) tracks surface water permits issued under the Clean Water Act. Under NPDES, all facilities that discharge pollutants from any point source into waters of the United States are required to obtain a permit. The permit will likely contain limits on what can be discharged, impose monitoring and reporting requirements, and include other provisions to ensure that the discharge does not adversely affect water quality.

RCRAInfo is a national information system that supports the Resource Conservation and Recovery Act (RCRA) program through the tracking of events and activities related to facilities that generate, transport, and treat, store, or dispose of hazardous waste. RCRAInfo allows RCRA program staff to track the notification, permit, compliance, and corrective action activities required under RCRA.

ECHO:

Envid:	1000842708
Registry ID:	110005346036
DFR URL:	http://echo.epa.gov/detailed_facility_report?fid=110005346036

---

24 East 1/8-1/4 0.155 mi. 819 ft.

ALASKA OUTPORT TRANSP.
655 N.E. NORTHLAKE WAY
SEATTLE, WA 98105

RCRA-CESQG **1015758298**
PADS **WAD988471033**

Relative: Lower

Actual: 22 ft.

RCRA-CESQG:

Date form received by agency:	07/13/2015
Facility name:	Not reported
Facility address:	4207 9TH AVE NW SEATTLE, WA 98107
EPA ID:	WAD988471033
Mailing address:	PO BOX 79003 SEATTLE, WA 98119-7903
Contact:	MARGARET L DEGRAVELLE
Contact address:	ICICLE SEAFOODS, INC. 4019 21ST AVE W SEATTLE, WA 98199
Contact country:	US
Contact telephone:	(206)343-1769
Contact email:	MARGARETD@ICICLESEAFOODS.COM
EPA Region:	Not reported
Classification:	Conditionally Exempt Small Quantity Generator
Description:	Handler: generates 100 kg or less of hazardous waste per calendar month, and accumulates 1000 kg or less of hazardous waste at any time; or generates 1 kg or less of acutely hazardous waste per calendar month, and accumulates at any time: 1 kg or less of acutely hazardous

ALASKA OUTPORT TRANSP. (Continued) **1015758298**

waste; or 100 kg or less of any residue or contaminated soil, waste or other debris resulting from the cleanup of a spill, into or on any land or water, of acutely hazardous waste; or generates 100 kg or less of any residue or contaminated soil, waste or other debris resulting from the cleanup of a spill, into or on any land or water, of acutely hazardous waste during any calendar month, and accumulates at any time: 1 kg or less of acutely hazardous waste; or 100 kg or less of any residue or contaminated soil, waste or other debris resulting from the cleanup of a spill, into or on any land or water, of acutely hazardous waste

Owner/Operator Summary:

Owner/operator name:	WA VESSEL CO LLC
Owner/operator address:	PO BOX 79003 SEATTLE, WA 98119
Owner/operator country:	US
Owner/operator telephone:	(206)281-0328
Legal status:	Private
Owner/Operator Type:	Operator
Owner/Op start date:	Not reported
Owner/Op end date:	Not reported

Owner/operator name:	ICICLE SEAFOODS INC
Owner/operator address:	4019 21ST AVE W SEATTLE, WA 98199
Owner/operator country:	US
Owner/operator telephone:	Not reported
Legal status:	Private
Owner/Operator Type:	Owner
Owner/Op start date:	11/29/2001
Owner/Op end date:	Not reported

Owner/operator name:	ICICLE SEAFOODS INC
Owner/operator address:	PO BOX 79003 SEATTLE, 98119
Owner/operator country:	US
Owner/operator telephone:	(206)282-0988
Legal status:	Private
Owner/Operator Type:	Owner
Owner/Op start date:	11/29/2001
Owner/Op end date:	Not reported

Owner/operator name:	FERGUSON PROPERTIES LLC
Owner/operator address:	4207 9TH AVE NW SEATTLE, WA 98107
Owner/operator country:	US
Owner/operator telephone:	(206)789-8700
Legal status:	Private
Owner/Operator Type:	Owner
Owner/Op start date:	Not reported
Owner/Op end date:	Not reported

Owner/operator name:	ICICLE SEAFOODS, INC.
Owner/operator address:	PO BOX 79003 SEATTLE, WA 98119
Owner/operator country:	US
Owner/operator telephone:	Not reported

ALASKA OUTPORT TRANSP. (Continued) **1015758298**

Legal status: Private
Owner/Operator Type: Operator
Owner/Op start date: 10/01/2001
Owner/Op end date: Not reported

Owner/operator name: ICICLE SEAFOODS, INC.
Owner/operator address: PO BOX 79003
SEATTLE, 98119
Owner/operator country: US
Owner/operator telephone: 206 281 5344
Legal status: Private
Owner/Operator Type: Operator
Owner/Op start date: 10/01/2001
Owner/Op end date: Not reported

Handler Activities Summary:
U.S. importer of hazardous waste: No
Mixed waste (haz. and radioactive): No
Recycler of hazardous waste: No
Transporter of hazardous waste: No
Treater, storer or disposer of HW: No
Underground injection activity: No
On-site burner exemption: No
Furnace exemption: No
Used oil fuel burner: No
Used oil processor: No
User oil refiner: No
Used oil fuel marketer to burner: No
Used oil Specification marketer: No
Used oil transfer facility: No
Used oil transporter: No

. Waste code: D001
. Waste name: IGNITABLE WASTE

. Waste code: D002
. Waste name: CORROSIVE WASTE

. Waste code: D008
. Waste name: LEAD

. Waste code: D018
. Waste name: BENZENE

. Waste code: D035
. Waste name: METHYL ETHYL KETONE

. Waste code: D039
. Waste name: TETRACHLOROETHYLENE

. Waste code: F003
. Waste name: THE FOLLOWING SPENT NONHALOGENATED SOLVENTS: XYLENE, ACETONE, ETHYL ACETATE, ETHYL BENZENE, ETHYL ETHER, METHYL ISOBUTYL KETONE, N-BUTYL ALCOHOL, CYCLOHEXANONE, AND METHANOL; ALL SPENT SOLVENT MIXTURES/BLENDS CONTAINING, BEFORE USE, ONLY THE ABOVE SPENT NONHALOGENATED SOLVENTS; AND ALL SPENT SOLVENT MIXTURES/BLENDS CONTAINING, BEFORE USE, ONE OR MORE OF THE ABOVE NONHALOGENATED

ALASKA OUTPORT TRANSP. (Continued) **1015758298**

SOLVENTS, AND A TOTAL OF TEN PERCENT OR MORE (BY VOLUME) OF ONE OR MORE OF THOSE SOLVENTS LISTED IN F001, F002, F004, AND F005; AND STILL BOTTOMS FROM THE RECOVERY OF THESE SPENT SOLVENTS AND SPENT SOLVENT MIXTURES.

. Waste code: F005
. Waste name: THE FOLLOWING SPENT NONHALOGENATED SOLVENTS: TOLUENE, METHYL ETHYL KETONE, CARBON DISULFIDE, ISOBUTANOL, PYRIDINE, BENZENE, 2-ETHOXYETHANOL, AND 2-NITROPROPANE; ALL SPENT SOLVENT MIXTURES/BLENDS CONTAINING, BEFORE USE, A TOTAL OF TEN PERCENT OR MORE (BY VOLUME) OF ONE OR MORE OF THE ABOVE NONHALOGENATED SOLVENTS OR THOSE SOLVENTS LISTED IN F001, F002, OR F004; AND STILL BOTTOMS FROM THE RECOVERY OF THESE SPENT SOLVENTS AND SPENT SOLVENT MIXTURES.

. Waste code: WP01
. Waste name: Washington State Extremely Hazardous Persistent Waste containing Halogenated Organic Compounds (HOC) at a total concentration level of Greater than 1.0%.

. Waste code: WT02
. Waste name: Washington State Dangerous Toxic Waste with a toxic constituents concentration greater than or equal to 0.001% and less than 1.0%, determined by biological testing methods or a book designation procedure.

Historical Generators:
Date form received by agency: 02/09/2012
Site name: ICICLE SEAFOODS INC
Classification: Conditionally Exempt Small Quantity Generator

. Waste code: WSQG
. Waste name: A placeholder to allow BR submission to validate. In WA State, Conditionally Exempt Small Quantity Generators (Called SQG in WA) are not required to report waste streams, so no valid State or Fed codes are available for reporting to BR.

Date form received by agency: 01/26/2011
Site name: ICICLE SEAFOODS INC
Classification: Conditionally Exempt Small Quantity Generator

Date form received by agency: 02/23/2010
Site name: ICICLE SEAFOODS INC
Classification: Conditionally Exempt Small Quantity Generator

. Waste code: WSQG
. Waste name: A placeholder to allow BR submission to validate. In WA State, Conditionally Exempt Small Quantity Generators (Called SQG in WA) are not required to report waste streams, so no valid State or Fed codes are available for reporting to BR.

Date form received by agency: 12/31/2007
Site name: ICICLE SEAFOODS INC
Classification: Not a generator, verified

Date form received by agency: 12/31/2005
Site name: ICICLE SEAFOODS INC
Classification: Not a generator, verified

ALASKA OUTPORT TRANSP. (Continued) **1015758298**

Date form received by agency: 12/31/2003
Site name: ICICLE SEAFOODS INC
Classification: Not a generator, verified

Violation Status: No violations found

PADS:
EPAID: WAD988471033
Facility name: ALASKA OUTPORT TRANSP.
Facility Address: 655 N.E. NORTHLAKE WAY
SEATTLE, WA 98105
Facility country: US
Generator: No
Storer: No
Transporter: Yes
Disposer: No
Research facility: No
Smelter: No
Facility owner name: DAHL-FERGUSON
Contact title: Not reported
Contact name: FERGUSON, J.G.
Contact tel: (206)632-7744
Contact extension: Not reported
Mailing address: 655 N.E. NORTHLAKE WAY
SEATTLE, WA 98105
Mailing country: US
Cert. title: Not reported
Cert. name: Not reported
Cert. date: 03/21/1991
Date received: 04/01/1991

G25 **LAKE UNION BOAT STORAGE FACILITY** **WA ALLSITES** **S110036544**
SW **2503 N NORTHLAKE WAY** **N/A**
1/8-1/4 **SEATTLE, WA 98105**
0.158 mi.
833 ft. **Site 2 of 2 in cluster G**

Relative:
Lower

Actual:
28 ft.

ALLSITES:
Facility Name: LAKE UNION BOAT STORAGE FACILITY
Facility Id: 10380

Interaction: 84379
Interaction 1: I
Interaction 2: CONSTSWGP
Ecology Program: WATQUAL
Program Data: PARIS
Facility Alt.: LAKE UNION BOAT STORAGE FACILITY
Program ID: WAR006794
Date Interaction: 2006-08-14 00:00:00
Date Interaction 3: Construction SW GP
Latitude: 47.652794378999999
Longitude: -122.327985095

H26 ENE 1/8-1/4 0.196 mi. 1035 ft. | **WA UW PUBLICATION SVC**
3900 7TH AVE NE
SEATTLE, WA 98105

WA ALLSITES
RCRA NonGen / NLR
FINDS

1001204071
WAR000011569

Site 1 of 2 in cluster H

Relative: Higher

Actual: 64 ft.

ALLSITES:

Facility Name:	WA UW PUBLICATION SVC
Facility Id:	34374498

Interaction:	39214
Interaction 1:	I
Interaction 2:	HWP
Ecology Program:	HAZWASTE
Program Data:	HWPPRT
Facility Alt.:	Not reported
Program ID:	WAR000011569
Date Interaction:	2000-01-01 00:00:00
Date Interaction 3:	Hazardous Waste Planner
Latitude:	47.655894379000003
Longitude:	-122.320675096

Interaction:	39213
Interaction 1:	I
Interaction 2:	HWG
Ecology Program:	HAZWASTE
Program Data:	TURBOWASTE
Facility Alt.:	Not reported
Program ID:	WAR000011569
Date Interaction:	1996-10-23 00:00:00
Date Interaction 3:	Hazardous Waste Generator
Latitude:	47.655894379000003
Longitude:	-122.320675096

RCRA NonGen / NLR:

Date form received by agency:	03/02/2000
Facility name:	Not reported
Facility address:	3900 7TH AVE NE SEATTLE, WA 98105
EPA ID:	WAR000011569
Mailing address:	PO BOX 354400 SEATTLE, WA 98195-4400
Contact:	WA UW WA UW
Contact address:	PO BOX 354400 SEATTLE, WA 98195-4400
Contact country:	US
Contact telephone:	(206)685-2848
Contact email:	Not reported
EPA Region:	Not reported
Land type:	Private
Classification:	Non-Generator
Description:	Handler: Non-Generators do not presently generate hazardous waste

Owner/Operator Summary:

Owner/operator name:	DAVE L
Owner/operator address:	PO BOX 354400

WA UW PUBLICATION SVC (Continued) **1001204071**

SEATTLE, WA 98195
Owner/operator country: US
Owner/operator telephone: (206)685-2848
Legal status: Private
Owner/Operator Type: Operator
Owner/Op start date: 03/02/1999
Owner/Op end date: Not reported

Owner/operator name: WA UW W
Owner/operator address: PO BOX 354400
SEATTLE, WA 98195
Owner/operator country: US
Owner/operator telephone: (206)685-2848
Legal status: Private
Owner/Operator Type: Owner
Owner/Op start date: 04/09/1997
Owner/Op end date: Not reported

Handler Activities Summary:
U.S. importer of hazardous waste: No
Mixed waste (haz. and radioactive): No
Recycler of hazardous waste: No
Transporter of hazardous waste: No
Treater, storer or disposer of HW: No
Underground injection activity: No
On-site burner exemption: No
Furnace exemption: No
Used oil fuel burner: No
Used oil processor: No
User oil refiner: No
Used oil fuel marketer to burner: No
Used oil Specification marketer: No
Used oil transfer facility: No
Used oil transporter: No

. Waste code: D001
. Waste name: IGNITABLE WASTE

. Waste code: D018
. Waste name: BENZENE

. Waste code: F005
. Waste name: THE FOLLOWING SPENT NONHALOGENATED SOLVENTS: TOLUENE, METHYL ETHYL KETONE, CARBON DISULFIDE, ISOBUTANOL, PYRIDINE, BENZENE, 2-ETHOXYETHANOL, AND 2-NITROPROPANE; ALL SPENT SOLVENT MIXTURES/BLENDS CONTAINING, BEFORE USE, A TOTAL OF TEN PERCENT OR MORE (BY VOLUME) OF ONE OR MORE OF THE ABOVE NONHALOGENATED SOLVENTS OR THOSE SOLVENTS LISTED IN F001, F002, OR F004; AND STILL BOTTOMS FROM THE RECOVERY OF THESE SPENT SOLVENTS AND SPENT SOLVENT MIXTURES.

Historical Generators:
Date form received by agency: 03/02/2000
Site name: WA UW PUBLICATION SVC
Classification: Not a generator, verified

Violation Status: No violations found

WA UW PUBLICATION SVC (Continued) **1001204071**

Evaluation Action Summary:

Evaluation date:	08/14/1997
Evaluation:	COMPLIANCE ASSISTANCE VISIT
Area of violation:	Not reported
Date achieved compliance:	Not reported
Evaluation lead agency:	State

I27
North
1/8-1/4
0.196 mi.
1036 ft.

401 NE 42ND ST
SEATTLE, WA 98105

Site 1 of 2 in cluster I

WA ALLSITES **1001600560**
RCRA NonGen / NLR **WAH000008722**
FINDS
ECHO

Relative:
Higher

Actual:
146 ft.

ALLSITES:

Facility Name:	SEATTLE SCH DIST LATONA ELEMENTARY
Facility Id:	83476613
Interaction:	67161
Interaction 1:	I
Interaction 2:	HWG
Ecology Program:	HAZWASTE
Program Data:	TURBOWASTE
Facility Alt.:	Not reported
Program ID:	WAH000008722
Date Interaction:	1999-06-18 00:00:00
Date Interaction 3:	Hazardous Waste Generator
Latitude:	47.394506911999997
Longitude:	-122.195276406

RCRA NonGen / NLR:

Date form received by agency:	01/28/2004
Facility name:	Not reported
Facility address:	401 NE 42ND ST SEATTLE, WA 98105
EPA ID:	WAH000008722
Mailing address:	2445 3RD AVE S MS 23 363 PO BOX 34165 SEATTLE, WA 98124-1165
Contact:	DAVID WICK
Contact address:	2445 3RD AVE S MS 23 363 PO BOX 34165 SEATTLE, WA 98124-1165
Contact country:	US
Contact telephone:	(206)252-0529
Contact email:	Not reported
EPA Region:	Not reported
Classification:	Non-Generator
Description:	Handler: Non-Generators do not presently generate hazardous waste

Owner/Operator Summary:

Owner/operator name:	SEATTLE SCHOOL DISTRICT
Owner/operator address:	2445 3RD AVE S MS 23 363 PO BOX 34165 SEATTLE, WA 98124
Owner/operator country:	US
Owner/operator telephone:	Not reported
Legal status:	District

(Continued) **1001600560**

Owner/Operator Type: Operator
Owner/Op start date: 06/18/1999
Owner/Op end date: Not reported

Handler Activities Summary:
U.S. importer of hazardous waste: No
Mixed waste (haz. and radioactive): No
Recycler of hazardous waste: No
Transporter of hazardous waste: No
Treater, storer or disposer of HW: No
Underground injection activity: No
On-site burner exemption: No
Furnace exemption: No
Used oil fuel burner: No
Used oil processor: No
User oil refiner: No
Used oil fuel marketer to burner: No
Used oil Specification marketer: No
Used oil transfer facility: No
Used oil transporter: No

Historical Generators:
Date form received by agency: 01/30/2003
Site name: SEATTLE SCH DIST LATONA ELEMENTARY
Classification: Not a generator, verified

Violation Status: No violations found

FINDS:

Registry ID: 110005395517

Environmental Interest/Information System
Washington Facility / Site Identification System (WA-FSIS) provides a means to query and display data maintained by the Washington Department of Ecology. This system contains key information for each facility/site that is currently, or has been, of interest to the Air Quality, Dam Safety, Hazardous Waste, Toxics Cleanup, and Water Quality Programs.

RCRAInfo is a national information system that supports the Resource Conservation and Recovery Act (RCRA) program through the tracking of events and activities related to facilities that generate, transport, and treat, store, or dispose of hazardous waste. RCRAInfo allows RCRA program staff to track the notification, permit, compliance, and corrective action activities required under RCRA.

ECHO:
Envid: 1001600560
Registry ID: 110005395517
DFR URL: http://echo.epa.gov/detailed_facility_report?fid=110005395517

I28
North
1/8-1/4
0.196 mi.
1036 ft.

LATONA ELEMENTARY SCHOOL
401 NE 42ND ST.
SEATTLE, WA 98105

Site 2 of 2 in cluster I

WA ICR **S106249998**
N/A

Relative:
Higher

Actual:
146 ft.

ICR:

Date Ecology Received Report:	01/26/00
Contaminants Found at Site:	Petroleum products
Media Contaminated:	Groundwater, Soil
Waste Management:	Tank
Region:	North Western
Type of Report Ecology Received:	Interim cleanup report
Site Register Issue:	98-23
County Code:	17
Contact:	Not reported
Report Title:	Not reported

29
WNW
1/8-1/4
0.201 mi.
1061 ft.

ABERS PROPERTY
4013 EASTERN AVE N
SEATTLE, WA 98103

WA CSCSL **S107747464**
WA ALLSITES **N/A**

Relative:
Higher

Actual:
166 ft.

CSCSL:

Facility ID:	3673804
Region:	Northwest
Lat/Long:	47.6583 / -122.331
Brownfield Status:	Not reported
Rank Status:	N
Clean Up Siteid:	1088
Site Status:	Awaiting Cleanup
PSI?:	Not reported
Contaminant Name:	Metals - Other
Ground Water:	Not reported
Surface Water:	Not reported
Soil:	Suspected
Sediment:	Not reported
Air:	Not reported
Bedrock:	Not reported
Responsible Unit:	Northwest

Facility ID:	3673804
Region:	Northwest
Lat/Long:	47.6583 / -122.331
Brownfield Status:	Not reported
Rank Status:	N
Clean Up Siteid:	1088
Site Status:	Awaiting Cleanup
PSI?:	Not reported
Contaminant Name:	Metals Priority Pollutants
Ground Water:	Not reported
Surface Water:	Not reported
Soil:	Suspected
Sediment:	Not reported
Air:	Not reported
Bedrock:	Not reported
Responsible Unit:	Northwest

Facility ID:	3673804

ABERS PROPERTY (Continued) **S107747464**

Region:	Northwest
Lat/Long:	47.6583 / -122.331
Brownfield Status:	Not reported
Rank Status:	N
Clean Up Siteid:	1088
Site Status:	Awaiting Cleanup
PSI?:	Not reported
Contaminant Name:	Petroleum Products-Unspecified
Ground Water:	Not reported
Surface Water:	Not reported
Soil:	Confirmed Above Cleanup Level
Sediment:	Not reported
Air:	Not reported
Bedrock:	Not reported
Responsible Unit:	Northwest

ALLSITES:

Facility Name:	ABERS PROPERTY
Facility Id:	3673804
Interaction:	13205
Interaction 1:	A
Interaction 2:	SCS
Ecology Program:	TOXICS
Program Data:	ISIS
Facility Alt.:	Abers Property
Program ID:	Not reported
Date Interaction:	2006-05-08 00:00:00
Date Interaction 3:	State Cleanup Site
Latitude:	47.658294380000001
Longitude:	-122.330985094

J30 **BOATYARD LLC** **WA ALLSITES** **S105831541**
SSE **3201 FAIRVIEW AVE E** **WA CSCSL NFA** **N/A**
1/8-1/4 **SEATTLE, WA 98102**
0.205 mi.
1080 ft. **Site 1 of 2 in cluster J**

Relative:
Lower

Actual:
26 ft.

ALLSITES:

Facility Name:	BOATYARD LLC
Facility Id:	64237294
Interaction:	56296
Interaction 1:	I
Interaction 2:	IRAP
Ecology Program:	TOXICS
Program Data:	ISIS
Facility Alt.:	BOATYARD LLC
Program ID:	Not reported
Date Interaction:	1997-09-08 00:00:00
Date Interaction 3:	Independent Remedial Actn
Latitude:	47.650917319000001
Longitude:	-122.32368792600001
Interaction:	56295

BOATYARD LLC (Continued) **S105831541**

Interaction 1:	I
Interaction 2:	HWG
Ecology Program:	HAZWASTE
Program Data:	TURBOWASTE
Facility Alt.:	Not reported
Program ID:	WAD048672497
Date Interaction:	1982-09-27 00:00:00
Date Interaction 3:	Hazardous Waste Generator
Latitude:	47.650917319000001
Longitude:	-122.32368792600001

Interaction:	83053
Interaction 1:	I
Interaction 2:	BOATGP
Ecology Program:	WATQUAL
Program Data:	PARIS
Facility Alt.:	BOATYARD LLC
Program ID:	WAG030102
Date Interaction:	1998-03-01 00:00:00
Date Interaction 3:	Boatyard GP
Latitude:	47.650917319000001
Longitude:	-122.32368792600001

Interaction:	83052
Interaction 1:	I
Interaction 2:	BOATGP
Ecology Program:	WATQUAL
Program Data:	PARIS
Facility Alt.:	BOATYARD LLC
Program ID:	WAG030002
Date Interaction:	1993-02-05 00:00:00
Date Interaction 3:	Boatyard GP
Latitude:	47.650917319000001
Longitude:	-122.32368792600001

CSCSL NFA:

Facility/Site Id:	64237294
CS Id:	2958
NFA Date:	05/06/1997
Rank:	Not reported
VCP:	No
Latitude:	47.65092206
Longitude:	-122.32371644

J31 **BOATYARD LLC** **RCRA NonGen / NLR** **1000104862**
SSE **3201 FAIRVIEW AVENUE E** **FINDS** **WAD048672497**
1/8-1/4 **SEATTLE, WA 98102** **ECHO**
0.205 mi.
1080 ft. **Site 2 of 2 in cluster J**

Relative:
Lower

Actual:
26 ft.

RCRA NonGen / NLR:

Date form received by agency:	06/23/1997
Facility name:	Not reported
Facility address:	3201 FAIRVIEW AVE E

BOATYARD LLC (Continued) **1000104862**

	SEATTLE, WA 98102-3018
EPA ID:	WAD048672497
Contact:	AMERICAN MARINE AMERICAN MARINE
Contact address:	3201 FAIRVIEW AVE E
	SEATTLE, WA 98102-3018
Contact country:	US
Contact telephone:	(000)000-0000
Contact email:	Not reported
EPA Region:	Not reported
Land type:	Private
Classification:	Non-Generator
Description:	Handler: Non-Generators do not presently generate hazardous waste

Owner/Operator Summary:

Owner/operator name:	AMERICAN MARINE A
Owner/operator address:	3201 FAIRVIEW AVE E
	SEATTLE, WA 98102
Owner/operator country:	US
Owner/operator telephone:	(000)000-0000
Legal status:	Private
Owner/Operator Type:	Owner
Owner/Op start date:	05/02/1996
Owner/Op end date:	Not reported

Owner/operator name:	AMERICAN MARINE A
Owner/operator address:	3201 FAIRVIEW AVE E
	SEATTLE, WA 98102
Owner/operator country:	US
Owner/operator telephone:	(000)000-0000
Legal status:	Private
Owner/Operator Type:	Operator
Owner/Op start date:	01/01/1997
Owner/Op end date:	Not reported

Handler Activities Summary:

U.S. importer of hazardous waste:	No
Mixed waste (haz. and radioactive):	No
Recycler of hazardous waste:	No
Transporter of hazardous waste:	No
Treater, storer or disposer of HW:	No
Underground injection activity:	No
On-site burner exemption:	No
Furnace exemption:	No
Used oil fuel burner:	No
Used oil processor:	No
User oil refiner:	No
Used oil fuel marketer to burner:	No
Used oil Specification marketer:	No
Used oil transfer facility:	No
Used oil transporter:	No

Historical Generators:

Date form received by agency:	06/23/1997
Site name:	BOAT & VESSEL REPAIR INC
Classification:	Not a generator, verified

BOATYARD LLC (Continued) **1000104862**

Violation Status: No violations found

Evaluation Action Summary:
Evaluation date: 06/19/1997
Evaluation: COMPLIANCE ASSISTANCE VISIT
Area of violation: Not reported
Date achieved compliance: Not reported
Evaluation lead agency: State

FINDS:

Registry ID: 110005321179

Environmental Interest/Information System
Washington Facility / Site Identification System (WA-FSIS) provides a means to query and display data maintained by the Washington Department of Ecology. This system contains key information for each facility/site that is currently, or has been, of interest to the Air Quality, Dam Safety, Hazardous Waste, Toxics Cleanup, and Water Quality Programs.

RCRAInfo is a national information system that supports the Resource Conservation and Recovery Act (RCRA) program through the tracking of events and activities related to facilities that generate, transport, and treat, store, or dispose of hazardous waste. RCRAInfo allows RCRA program staff to track the notification, permit, compliance, and corrective action activities required under RCRA.

ECHO:
Envid: 1000104862
Registry ID: 110005321179
DFR URL: http://echo.epa.gov/detailed_facility_report?fid=110005321179

H32 **WA ALLSITES** **1005445404**
ENE **708 NE 40TH ST** **RCRA NonGen / NLR** **WAH000016758**
1/8-1/4 **SEATTLE, WA 98105** **FINDS**
0.218 mi. **WA MANIFEST**
1151 ft. **Site 2 of 2 in cluster H** **ECHO**

Relative:
Higher

Actual:
73 ft.

ALLSITES:
Facility Name: KING CNTY DNR WTD LAKE CITY REGULATOR ST
Facility Id: 45631447

Interaction: 45920
Interaction 1: I
Interaction 2: HWG
Ecology Program: HAZWASTE
Program Data: TURBOWASTE
Facility Alt.: Not reported
Program ID: WAH000016758
Date Interaction: 2001-11-28 00:00:00
Date Interaction 3: Hazardous Waste Generator
Latitude: 47.585765125000002
Longitude: -122.17530662999999

(Continued) **1005445404**

Interaction:	45921
Interaction 1:	A
Interaction 2:	HWOTHER
Ecology Program:	HAZWASTE
Program Data:	TURBOWASTE
Facility Alt.:	King Cnty DNR WTD Lake City Regulator St
Program ID:	WAH000016758
Date Interaction:	2008-12-31 00:00:00
Date Interaction 3:	Haz Waste Management Acti
Latitude:	47.585765125000002
Longitude:	-122.17530662999999

RCRA NonGen / NLR:

Date form received by agency:	01/17/2012
Facility name:	Not reported
Facility address:	708 NE 40TH ST SEATTLE, WA 98105
EPA ID:	WAH000016758
Mailing address:	1400 W UTAH ST M/S WTP-NR-0100 SEATTLE, WA 98199
Contact:	KARL ZIMMER
Contact address:	2500 W JAMESON ST M/S WPO-NR-0100 SEATTLE, WA 98199
Contact country:	US
Contact telephone:	(206) 263-3955
Contact email:	Not reported
EPA Region:	Not reported
Classification:	Non-Generator
Description:	Handler: Non-Generators do not presently generate hazardous waste

Owner/Operator Summary:

Owner/operator name:	KING CNTY DNR WTD
Owner/operator address:	KING ST CENTER 201 S JACKSON STE 500 SEATTLE, WA 98104
Owner/operator country:	US
Owner/operator telephone:	Not reported
Legal status:	County
Owner/Operator Type:	Owner
Owner/Op start date:	12/31/2002
Owner/Op end date:	Not reported
Owner/operator name:	KING CNTY DNR W K
Owner/operator address:	KING ST CENTER 201 S JACKSON STE 500 SEATTLE, WA 98104
Owner/operator country:	US
Owner/operator telephone:	(206)263-3699
Legal status:	Private
Owner/Operator Type:	Owner
Owner/Op start date:	12/31/2002
Owner/Op end date:	Not reported
Owner/operator name:	KING COUNTY
Owner/operator address:	2500 W JAMESON ST SEATTLE, 98199

(Continued) **1005445404**

Owner/operator country: US
Owner/operator telephone: (206)263-3955
Legal status: County
Owner/Operator Type: Operator
Owner/Op start date: 12/31/2002
Owner/Op end date: Not reported

Owner/operator name: KING COUNTY
Owner/operator address: 2500 W JAMESON ST
SEATTLE, WA 98199
Owner/operator country: US
Owner/operator telephone: Not reported
Legal status: County
Owner/Operator Type: Operator
Owner/Op start date: 12/31/2002
Owner/Op end date: Not reported

Owner/operator name: KING CNTY DNR WTD
Owner/operator address: KING ST CENTER 201 S JACKSON STE 500
SEATTLE, 98104
Owner/operator country: US
Owner/operator telephone: (206)263-3699
Legal status: County
Owner/Operator Type: Owner
Owner/Op start date: 12/31/2002
Owner/Op end date: Not reported

Owner/operator name: KARL Z
Owner/operator address: 2500 W JAMESON ST
SEATTLE, WA 98199
Owner/operator country: US
Owner/operator telephone: (206)263-3955
Legal status: Private
Owner/Operator Type: Operator
Owner/Op start date: 12/31/2002
Owner/Op end date: Not reported

Handler Activities Summary:
U.S. importer of hazardous waste: No
Mixed waste (haz. and radioactive): No
Recycler of hazardous waste: No
Transporter of hazardous waste: No
Treater, storer or disposer of HW: No
Underground injection activity: No
On-site burner exemption: No
Furnace exemption: No
Used oil fuel burner: No
Used oil processor: No
User oil refiner: No
Used oil fuel marketer to burner: No
Used oil Specification marketer: No
Used oil transfer facility: No
Used oil transporter: No

Historical Generators:
Date form received by agency: 02/15/2011

(Continued) **1005445404**

Site name: KING CNTY DNR WTD LAKE CITY REGULATOR ST
Classification: Not a generator, verified

Date form received by agency: 02/22/2010
Site name: KING CNTY DNR WTD LAKE CITY REGULATOR ST
Classification: Not a generator, verified

Date form received by agency: 12/31/2007
Site name: KING CNTY DNR WTD LAKE CITY REGULATOR ST
Classification: Not a generator, verified

Date form received by agency: 12/31/2005
Site name: KING CNTY DNR WTD LAKE CITY REGULATOR ST
Classification: Not a generator, verified

Date form received by agency: 12/31/2003
Site name: KING CNTY DNR WTD LAKE CITY REGULATOR ST
Classification: Not a generator, verified

Date form received by agency: 11/28/2001
Site name: KING CNTY DNR WTD LAKE CITY REGULATOR ST
Classification: Not a generator, verified

Violation Status: No violations found

FINDS:

Registry ID: 110012560415

Environmental Interest/Information System

Washington Facility / Site Identification System (WA-FSIS) provides a means to query and display data maintained by the Washington Department of Ecology. This system contains key information for each facility/site that is currently, or has been, of interest to the Air Quality, Dam Safety, Hazardous Waste, Toxics Cleanup, and Water Quality Programs.

RCRAInfo is a national information system that supports the Resource Conservation and Recovery Act (RCRA) program through the tracking of events and activities related to facilities that generate, transport, and treat, store, or dispose of hazardous waste. RCRAInfo allows RCRA program staff to track the notification, permit, compliance, and corrective action activities required under RCRA.

HAZARDOUS WASTE BIENNIAL REPORTER

WA MANIFEST:
Facility Site ID Number: 45631447
EPA ID: WAH000016758
NAICS: 924110
SWC Desc: Not reported
FWC Desc: Not reported
Form Comm: Not reported
Data Year: 2014
Permit by Rule: False
Treatment by Generator: False

(Continued) **1005445404**

Mixed radioactive waste:	False
Importer of hazardous waste:	False
Immediate recycler:	False
Treatment/Storage/Disposal/Recycling Facility:	False
Generator of dangerous fuel waste:	False
Generator marketing to burner:	False
Other marketers (i.e., blender, distributor, etc.):	False
Utility boiler burner:	False
Industry boiler burner:	False
Industrial Furnace:	False
Smelter defferal:	False
Universal waste - batteries - generate:	False
Universal waste - thermostats - generate:	False
Universal waste - mercury - generate:	False
Universal waste - lamps - generate:	False
Universal waste - batteries - accumulate:	False
Universal waste - thermostats - accumulate:	False
Universal waste - mercury - accumulate:	False
Universal waste - lamps - accumulate:	False
Destination Facility for Universal Waste:	False
Off-specification used oil burner - utility boiler:	False
Off-specification used oil burner - industrial boiler:	False
Off-specification used oil burner - industrial furnace:	False
Tax Reg #:	578055920
Business Type:	Not reported
Mail Name:	Not reported
Mail addr line1:	1400 Discovery Park BLVD
Mail addr line2:	M/S WTP-NR-0100
Mail city,st,zip:	SEATTLE, WA 98199
Mail country:	UNITED STATES
Legal org name:	King Cnty DNR WTD
Legal org type:	County
Legal addr line1:	King St Center
Legal addr line2:	201 S Jackson Ste 500
Legal city,st,zip:	SEATTLE, WA 98104-3854
Legal country:	UNITED STATES
Legal phone nbr:	(206)263-3699
Legal effective date:	12/31/2002
Land org name:	King Cnty DNR WTD
Land org type:	County
Land person name:	Not reported
Land addr line1:	King St Center
Land addr line2:	201 S Jackson Ste 500
Land city,st,zip:	SEATTLE, WA 98104-3854
Land country:	UNITED STATES
Land phone nbr:	(206)263-3699
Operator org name:	King County
Operator org type:	County
Operator addr line1:	2500 W Jameson St
Operator city,st,zip:	Seattle, WA 98199
Operator country:	UNITED STATES
Operator phone nbr:	(206)263-3955
Operator effective date:	12/31/2002
Site contact name:	Karl Zimmer
Site contact addr line1:	2500 W Jameson St
Site contact addr line2:	M/S WPO-NR-0100
Site Contact City/State/ Zip:	SEATTLE, WA 98199

(Continued) **1005445404**

Site Contact Country:	UNITED STATES
Site Contact Phone #:	(206)263-3955
Site Contact EMail:	Not reported
Form Contact NAME:	Hien Nguyen
Form Contact ADDR LINE1:	1400 W UTAH ST
Form Contact ADDR LINE2:	M/S WTP-NR-0100
Form Contact City,ST,Zip:	SEATTLE, WA 98199
Form Contact Country:	UNITED STATES
Form Contact Phone #:	(206)684-3809
Form Contact EMail:	hein.nguyen@metrokc.gov
Gen Status CD:	XQG
Monthly Generation:	False
Batch Generation:	False
One Time Generation:	False
Transport Own Waste:	False
Tranports Other Waste:	False
Recycler Onsite:	False
Transfer Facility:	False
Other Exemption:	Not reported
UW Battery Gen:	False
Used Oil Transporter:	False
Used Oil Transfer Facility:	False
Used Oil Processor:	False
Used Oil Refiner:	False
Used Oil Fuel Marketer Directs Shipments:	False
Used Oil Fuel Marketer Meets Specs:	False

Facility Site ID Number:	45631447
EPA ID:	WAH000016758
NAICS:	48511
SWC Desc:	Not reported
FWC Desc:	Not reported
Form Comm:	Not reported
Data Year:	Not reported
Permit by Rule:	FALSE
Treatment by Generator:	FALSE
Mixed radioactive waste:	FALSE
Importer of hazardous waste:	FALSE
Immediate recycler:	FALSE
Treatment/Storage/Disposal/Recycling Facility:	FALSE
Generator of dangerous fuel waste:	FALSE
Generator marketing to burner:	FALSE
Other marketers (i.e., blender, distributor, etc.):	FALSE
Utility boiler burner:	FALSE
Industry boiler burner:	FALSE
Industrial Furnace:	FALSE
Smelter defferal:	FALSE
Universal waste - batteries - generate:	FALSE
Universal waste - thermostats - generate:	FALSE
Universal waste - mercury - generate:	FALSE
Universal waste - lamps - generate:	FALSE
Universal waste - batteries - accumulate:	FALSE
Universal waste - thermostats - accumulate:	FALSE
Universal waste - mercury - accumulate:	FALSE
Universal waste - lamps - accumulate:	FALSE
Destination Facility for Universal Waste:	FALSE

(Continued) **1005445404**

Off-specification used oil burner - utility boiler:	FALSE
Off-specification used oil burner - industrial boiler:	FALSE
Off-specification used oil burner - industrial furnace:	FALSE
Tax Reg #:	578055920
Business Type:	Not reported
Mail Name:	Not reported
Mail addr line1:	1400 W UTAH ST
Mail addr line2:	M/S WTP-NR-0100
Mail city,st,zip:	SEATTLE, WA 98199
Mail country:	UNITED STATES
Legal org name:	King Cnty DNR WTD
Legal org type:	County
Legal addr line1:	King St Center
Legal addr line2:	201 S Jackson Ste 500
Legal city,st,zip:	SEATTLE, WA 98104-3854
Legal country:	UNITED STATES
Legal phone nbr:	(206)263-3699
Legal effective date:	12/31/2002
Land org name:	King Cnty DNR WTD
Land org type:	County
Land person name:	Not reported
Land addr line1:	King St Center
Land addr line2:	201 S Jackson Ste 500
Land city,st,zip:	SEATTLE, WA 98104-3854
Land country:	UNITED STATES
Land phone nbr:	(206)263-3699
Operator org name:	King County
Operator org type:	County
Operator addr line1:	2500 W Jameson St
Operator city,st,zip:	Seattle, WA 98199
Operator country:	UNITED STATES
Operator phone nbr:	(206)263-3955
Operator effective date:	12/31/2002
Site contact name:	Karl Zimmer
Site contact addr line1:	2500 W Jameson St
Site contact addr line2:	M/S WPO-NR-0100
Site Contact City/State/ Zip:	SEATTLE, WA 98199
Site Contact Country:	UNITED STATES
Site Contact Phone #:	(206)263-3955
Site Contact EMail:	Not reported
Form Contact NAME:	Hien Nguyen
Form Contact ADDR LINE1:	1400 W UTAH ST
Form Contact ADDR LINE2:	M/S WTP-NR-0100
Form Contact City,ST,Zip:	SEATTLE, WA 98199
Form Contact Country:	UNITED STATES
Form Contact Phone #:	(206)684-3809
Form Contact EMail:	hein.nguyen@metrokc.gov
Gen Status CD:	SQG
Monthly Generation:	FALSE
Batch Generation:	FALSE
One Time Generation:	FALSE
Transport Own Waste:	FALSE
Tranports Other Waste:	FALSE
Recycler Onsite:	FALSE
Transfer Facility:	FALSE
Other Exemption:	Not reported
UW Battery Gen:	FALSE

(Continued) **1005445404**

Used Oil Transporter:	FALSE
Used Oil Transfer Facility:	FALSE
Used Oil Processor:	FALSE
Used Oil Refiner:	FALSE
Used Oil Fuel Marketer Directs Shipments:	FALSE
Used Oil Fuel Marketer Meets Specs:	FALSE

Facility Site ID Number:	45631447
EPA ID:	WAH000016758
NAICS:	48511
SWC Desc:	Not reported
FWC Desc:	Not reported
Form Comm:	Not reported
Data Year:	Not reported
Permit by Rule:	No
Treatment by Generator:	No
Mixed radioactive waste:	No
Importer of hazardous waste:	No
Immediate recycler:	No
Treatment/Storage/Disposal/Recycling Facility:	No
Generator of dangerous fuel waste:	No
Generator marketing to burner:	No
Other marketers (i.e., blender, distributor, etc.):	No
Utility boiler burner:	No
Industry boiler burner:	No
Industrial Furnace:	No
Smelter defferal:	No
Universal waste - batteries - generate:	No
Universal waste - thermostats - generate:	No
Universal waste - mercury - generate:	No
Universal waste - lamps - generate:	No
Universal waste - batteries - accumulate:	No
Universal waste - thermostats - accumulate:	No
Universal waste - mercury - accumulate:	No
Universal waste - lamps - accumulate:	No
Destination Facility for Universal Waste:	No
Off-specification used oil burner - utility boiler:	No
Off-specification used oil burner - industrial boiler:	No
Off-specification used oil burner - industrial furnace:	No
Tax Reg #:	578055920
Business Type:	Not reported
Mail Name:	Not reported
Mail addr line1:	1400 W UTAH ST
Mail addr line2:	M/S WTP-NR-0100
Mail city,st,zip:	SEATTLE, WA 98199
Mail country:	UNITED STATES
Legal org name:	King Cnty DNR WTD
Legal org type:	County
Legal addr line1:	King St Center
Legal addr line2:	201 S Jackson Ste 500
Legal city,st,zip:	SEATTLE, WA 98104-3854
Legal country:	UNITED STATES
Legal phone nbr:	(206)263-3699
Legal effective date:	12/31/2002
Land org name:	King Cnty DNR WTD
Land org type:	County

(Continued) **1005445404**

Land person name:	Not reported
Land addr line1:	King St Center
Land addr line2:	201 S Jackson Ste 500
Land city,st,zip:	SEATTLE, WA 98104-3854
Land country:	UNITED STATES
Land phone nbr:	(206)263-3699
Operator org name:	King County
Operator org type:	County
Operator addr line1:	2500 W Jameson St
Operator city,st,zip:	Seattle, WA 98199
Operator country:	UNITED STATES
Operator phone nbr:	(206)263-3955
Operator effective date:	12/31/2002
Site contact name:	Karl Zimmer
Site contact addr line1:	2500 W Jameson St
Site contact addr line2:	M/S WPO-NR-0100
Site Contact City/State/ Zip:	SEATTLE, WA 98199
Site Contact Country:	UNITED STATES
Site Contact Phone #:	(206)263-3955
Site Contact EMail:	Not reported
Form Contact NAME:	Hien Nguyen
Form Contact ADDR LINE1:	1400 W UTAH ST
Form Contact ADDR LINE2:	M/S WTP-NR-0100
Form Contact City,ST,Zip:	SEATTLE, WA 98199
Form Contact Country:	UNITED STATES
Form Contact Phone #:	(206)684-3809
Form Contact EMail:	hein.nguyen@metrokc.gov
Gen Status CD:	SQG
Monthly Generation:	No
Batch Generation:	No
One Time Generation:	No
Transport Own Waste:	No
Tranports Other Waste:	No
Recycler Onsite:	No
Transfer Facility:	No
Other Exemption:	Not reported
UW Battery Gen:	No
Used Oil Transporter:	No
Used Oil Transfer Facility:	No
Used Oil Processor:	No
Used Oil Refiner:	No
Used Oil Fuel Marketer Directs Shipments:	No
Used Oil Fuel Marketer Meets Specs:	No

Facility Site ID Number:	45631447
EPA ID:	WAH000016758
NAICS:	924110
SWC Desc:	Not reported
FWC Desc:	Not reported
Form Comm:	Not reported
Data Year:	2010
Permit by Rule:	False
Treatment by Generator:	False
Mixed radioactive waste:	False
Importer of hazardous waste:	False
Immediate recycler:	False

(Continued) **1005445404**

Treatment/Storage/Disposal/Recycling Facility:	False
Generator of dangerous fuel waste:	False
Generator marketing to burner:	False
Other marketers (i.e., blender, distributor, etc.):	False
Utility boiler burner:	False
Industry boiler burner:	False
Industrial Furnace:	False
Smelter defferal:	False
Universal waste - batteries - generate:	False
Universal waste - thermostats - generate:	False
Universal waste - mercury - generate:	False
Universal waste - lamps - generate:	False
Universal waste - batteries - accumulate:	False
Universal waste - thermostats - accumulate:	False
Universal waste - mercury - accumulate:	False
Universal waste - lamps - accumulate:	False
Destination Facility for Universal Waste:	False
Off-specification used oil burner - utility boiler:	False
Off-specification used oil burner - industrial boiler:	False
Off-specification used oil burner - industrial furnace:	False
Tax Reg #:	578055920
Business Type:	Not reported
Mail Name:	Not reported
Mail addr line1:	1400 W UTAH ST
Mail addr line2:	M/S WTP-NR-0100
Mail city,st,zip:	SEATTLE, WA 98199
Mail country:	UNITED STATES
Legal org name:	King Cnty DNR WTD
Legal org type:	County
Legal addr line1:	King St Center
Legal addr line2:	201 S Jackson Ste 500
Legal city,st,zip:	SEATTLE, WA 98104-3854
Legal country:	UNITED STATES
Legal phone nbr:	(206)263-3699
Legal effective date:	12/31/2002
Land org name:	King Cnty DNR WTD
Land org type:	County
Land person name:	Not reported
Land addr line1:	King St Center
Land addr line2:	201 S Jackson Ste 500
Land city,st,zip:	SEATTLE, WA 98104-3854
Land country:	UNITED STATES
Land phone nbr:	(206)263-3699
Operator org name:	King County
Operator org type:	County
Operator addr line1:	2500 W Jameson St
Operator city,st,zip:	Seattle, WA 98199
Operator country:	UNITED STATES
Operator phone nbr:	(206)263-3955
Operator effective date:	12/31/2002
Site contact name:	Karl Zimmer
Site contact addr line1:	2500 W Jameson St
Site contact addr line2:	M/S WPO-NR-0100
Site Contact City/State/ Zip:	SEATTLE, WA 98199
Site Contact Country:	UNITED STATES
Site Contact Phone #:	(206)263-3955
Site Contact EMail:	Not reported

(Continued) **1005445404**

Form Contact NAME:	Hien Nguyen
Form Contact ADDR LINE1:	1400 W UTAH ST
Form Contact ADDR LINE2:	M/S WTP-NR-0100
Form Contact City,ST,Zip:	SEATTLE, WA 98199
Form Contact Country:	UNITED STATES
Form Contact Phone #:	(206)684-3809
Form Contact EMail:	hein.nguyen@metrokc.gov
Gen Status CD:	XQG
Monthly Generation:	False
Batch Generation:	False
One Time Generation:	False
Transport Own Waste:	False
Tranports Other Waste:	False
Recycler Onsite:	False
Transfer Facility:	False
Other Exemption:	Not reported
UW Battery Gen:	False
Used Oil Transporter:	False
Used Oil Transfer Facility:	False
Used Oil Processor:	False
Used Oil Refiner:	False
Used Oil Fuel Marketer Directs Shipments:	False
Used Oil Fuel Marketer Meets Specs:	False

Facility Site ID Number:	45631447
EPA ID:	WAH000016758
NAICS:	924110
SWC Desc:	Not reported
FWC Desc:	Not reported
Form Comm:	Not reported
Data Year:	2012
Permit by Rule:	False
Treatment by Generator:	False
Mixed radioactive waste:	False
Importer of hazardous waste:	False
Immediate recycler:	False
Treatment/Storage/Disposal/Recycling Facility:	False
Generator of dangerous fuel waste:	False
Generator marketing to burner:	False
Other marketers (i.e., blender, distributor, etc.):	False
Utility boiler burner:	False
Industry boiler burner:	False
Industrial Furnace:	False
Smelter defferal:	False
Universal waste - batteries - generate:	False
Universal waste - thermostats - generate:	False
Universal waste - mercury - generate:	False
Universal waste - lamps - generate:	False
Universal waste - batteries - accumulate:	False
Universal waste - thermostats - accumulate:	False
Universal waste - mercury - accumulate:	False
Universal waste - lamps - accumulate:	False
Destination Facility for Universal Waste:	False
Off-specification used oil burner - utility boiler:	False
Off-specification used oil burner - industrial boiler:	False
Off-specification used oil burner - industrial furnace:	False

(Continued) **1005445404**

Tax Reg #:	578055920
Business Type:	Not reported
Mail Name:	Not reported
Mail addr line1:	1400 Discovery Park BLVD
Mail addr line2:	M/S WTP-NR-0100
Mail city,st,zip:	SEATTLE, WA 98199
Mail country:	UNITED STATES
Legal org name:	King Cnty DNR WTD
Legal org type:	County
Legal addr line1:	King St Center
Legal addr line2:	201 S Jackson Ste 500
Legal city,st,zip:	SEATTLE, WA 98104-3854
Legal country:	UNITED STATES
Legal phone nbr:	(206)263-3699
Legal effective date:	12/31/2002
Land org name:	King Cnty DNR WTD
Land org type:	County
Land person name:	Not reported
Land addr line1:	King St Center
Land addr line2:	201 S Jackson Ste 500
Land city,st,zip:	SEATTLE, WA 98104-3854
Land country:	UNITED STATES
Land phone nbr:	(206)263-3699
Operator org name:	King County
Operator org type:	County
Operator addr line1:	2500 W Jameson St
Operator city,st,zip:	Seattle, WA 98199
Operator country:	UNITED STATES
Operator phone nbr:	(206)263-3955
Operator effective date:	12/31/2002
Site contact name:	Karl Zimmer
Site contact addr line1:	2500 W Jameson St
Site contact addr line2:	M/S WPO-NR-0100
Site Contact City/State/ Zip:	SEATTLE, WA 98199
Site Contact Country:	UNITED STATES
Site Contact Phone #:	(206)263-3955
Site Contact EMail:	Not reported
Form Contact NAME:	Hien Nguyen
Form Contact ADDR LINE1:	1400 W UTAH ST
Form Contact ADDR LINE2:	M/S WTP-NR-0100
Form Contact City,ST,Zip:	SEATTLE, WA 98199
Form Contact Country:	UNITED STATES
Form Contact Phone #:	(206)684-3809
Form Contact EMail:	hein.nguyen@metrokc.gov
Gen Status CD:	XQG
Monthly Generation:	False
Batch Generation:	False
One Time Generation:	False
Transport Own Waste:	False
Tranports Other Waste:	False
Recycler Onsite:	False
Transfer Facility:	False
Other Exemption:	Not reported
UW Battery Gen:	False
Used Oil Transporter:	False
Used Oil Transfer Facility:	False
Used Oil Processor:	False

(Continued) **1005445404**

Used Oil Refiner:	False
Used Oil Fuel Marketer Directs Shipments:	False
Used Oil Fuel Marketer Meets Specs:	False

Facility Site ID Number:	45631447
EPA ID:	WAH000016758
NAICS:	924110
SWC Desc:	Not reported
FWC Desc:	Not reported
Form Comm:	Not reported
Data Year:	2009
Permit by Rule:	False
Treatment by Generator:	False
Mixed radioactive waste:	False
Importer of hazardous waste:	False
Immediate recycler:	False
Treatment/Storage/Disposal/Recycling Facility:	False
Generator of dangerous fuel waste:	False
Generator marketing to burner:	False
Other marketers (i.e., blender, distributor, etc.):	False
Utility boiler burner:	False
Industry boiler burner:	False
Industrial Furnace:	False
Smelter defferal:	False
Universal waste - batteries - generate:	False
Universal waste - thermostats - generate:	False
Universal waste - mercury - generate:	False
Universal waste - lamps - generate:	False
Universal waste - batteries - accumulate:	False
Universal waste - thermostats - accumulate:	False
Universal waste - mercury - accumulate:	False
Universal waste - lamps - accumulate:	False
Destination Facility for Universal Waste:	False
Off-specification used oil burner - utility boiler:	False
Off-specification used oil burner - industrial boiler:	False
Off-specification used oil burner - industrial furnace:	False
Tax Reg #:	578055920
Business Type:	Not reported
Mail Name:	Not reported
Mail addr line1:	1400 W UTAH ST
Mail addr line2:	M/S WTP-NR-0100
Mail city,st,zip:	SEATTLE, WA 98199
Mail country:	UNITED STATES
Legal org name:	King Cnty DNR WTD
Legal org type:	County
Legal addr line1:	King St Center
Legal addr line2:	201 S Jackson Ste 500
Legal city,st,zip:	SEATTLE, WA 98104-3854
Legal country:	UNITED STATES
Legal phone nbr:	(206)263-3699
Legal effective date:	12/31/2002
Land org name:	King Cnty DNR WTD
Land org type:	County
Land person name:	Not reported
Land addr line1:	King St Center
Land addr line2:	201 S Jackson Ste 500

(Continued) **1005445404**

Land city,st,zip:	SEATTLE, WA 98104-3854
Land country:	UNITED STATES
Land phone nbr:	(206)263-3699
Operator org name:	King County
Operator org type:	County
Operator addr line1:	2500 W Jameson St
Operator city,st,zip:	Seattle, WA 98199
Operator country:	UNITED STATES
Operator phone nbr:	(206)263-3955
Operator effective date:	12/31/2002
Site contact name:	Karl Zimmer
Site contact addr line1:	2500 W Jameson St
Site contact addr line2:	M/S WPO-NR-0100
Site Contact City/State/ Zip:	SEATTLE, WA 98199
Site Contact Country:	UNITED STATES
Site Contact Phone #:	(206)263-3955
Site Contact EMail:	Not reported
Form Contact NAME:	Hien Nguyen
Form Contact ADDR LINE1:	1400 W UTAH ST
Form Contact ADDR LINE2:	M/S WTP-NR-0100
Form Contact City,ST,Zip:	SEATTLE, WA 98199
Form Contact Country:	UNITED STATES
Form Contact Phone #:	(206)684-3809
Form Contact EMail:	hein.nguyen@metrokc.gov
Gen Status CD:	XQG
Monthly Generation:	False
Batch Generation:	False
One Time Generation:	False
Transport Own Waste:	False
Tranports Other Waste:	False
Recycler Onsite:	False
Transfer Facility:	False
Other Exemption:	Not reported
UW Battery Gen:	False
Used Oil Transporter:	False
Used Oil Transfer Facility:	False
Used Oil Processor:	False
Used Oil Refiner:	False
Used Oil Fuel Marketer Directs Shipments:	False
Used Oil Fuel Marketer Meets Specs:	False

Facility Site ID Number:	45631447
EPA ID:	WAH000016758
NAICS:	924110
SWC Desc:	Not reported
FWC Desc:	Not reported
Form Comm:	Not reported
Data Year:	2015
Permit by Rule:	False
Treatment by Generator:	False
Mixed radioactive waste:	False
Importer of hazardous waste:	False
Immediate recycler:	False
Treatment/Storage/Disposal/Recycling Facility:	False
Generator of dangerous fuel waste:	False
Generator marketing to burner:	False

(Continued) **1005445404**

Other marketers (i.e., blender, distributor, etc.):	False
Utility boiler burner:	False
Industry boiler burner:	False
Industrial Furnace:	False
Smelter defferal:	False
Universal waste - batteries - generate:	False
Universal waste - thermostats - generate:	False
Universal waste - mercury - generate:	False
Universal waste - lamps - generate:	False
Universal waste - batteries - accumulate:	False
Universal waste - thermostats - accumulate:	False
Universal waste - mercury - accumulate:	False
Universal waste - lamps - accumulate:	False
Destination Facility for Universal Waste:	False
Off-specification used oil burner - utility boiler:	False
Off-specification used oil burner - industrial boiler:	False
Off-specification used oil burner - industrial furnace:	False
Tax Reg #:	578055920
Business Type:	Not reported
Mail Name:	Not reported
Mail addr line1:	1400 Discovery Park BLVD
Mail addr line2:	M/S WTP-NR-0100
Mail city,st,zip:	SEATTLE, WA 98199
Mail country:	UNITED STATES
Legal org name:	King Cnty DNR WTD
Legal org type:	County
Legal addr line1:	King St Center
Legal addr line2:	201 S Jackson Ste 500
Legal city,st,zip:	SEATTLE, WA 98104-3854
Legal country:	UNITED STATES
Legal phone nbr:	(206)263-3699
Legal effective date:	12/31/2002
Land org name:	King Cnty DNR WTD
Land org type:	County
Land person name:	Not reported
Land addr line1:	King St Center
Land addr line2:	201 S Jackson Ste 500
Land city,st,zip:	SEATTLE, WA 98104-3854
Land country:	UNITED STATES
Land phone nbr:	(206)263-3699
Operator org name:	King County
Operator org type:	County
Operator addr line1:	2500 W Jameson St
Operator city,st,zip:	Seattle, WA 98199
Operator country:	UNITED STATES
Operator phone nbr:	206-4777-5669
Operator effective date:	12/31/2002
Site contact name:	Karl Zimmer
Site contact addr line1:	2500 W Jameson St
Site contact addr line2:	M/S WPO-NR-0100
Site Contact City/State/ Zip:	SEATTLE, WA 98199
Site Contact Country:	UNITED STATES
Site Contact Phone #:	206-477-5669
Site Contact EMail:	Not reported
Form Contact NAME:	Hien Nguyen
Form Contact ADDR LINE1:	1400 W UTAH ST
Form Contact ADDR LINE2:	M/S WTP-NR-0100

(Continued) **1005445404**

Form Contact City,ST,Zip:	SEATTLE, WA 98199
Form Contact Country:	UNITED STATES
Form Contact Phone #:	206-477-9768
Form Contact EMail:	hein.nguyen@metrokc.gov
Gen Status CD:	XQG
Monthly Generation:	False
Batch Generation:	False
One Time Generation:	False
Transport Own Waste:	False
Tranports Other Waste:	False
Recycler Onsite:	False
Transfer Facility:	False
Other Exemption:	Not reported
UW Battery Gen:	False
Used Oil Transporter:	False
Used Oil Transfer Facility:	False
Used Oil Processor:	False
Used Oil Refiner:	False
Used Oil Fuel Marketer Directs Shipments:	False
Used Oil Fuel Marketer Meets Specs:	False

Facility Site ID Number:	45631447
EPA ID:	WAH000016758
NAICS:	48511
SWC Desc:	Not reported
FWC Desc:	Not reported
Form Comm:	Not reported
Data Year:	2008
Permit by Rule:	False
Treatment by Generator:	False
Mixed radioactive waste:	False
Importer of hazardous waste:	False
Immediate recycler:	False
Treatment/Storage/Disposal/Recycling Facility:	False
Generator of dangerous fuel waste:	False
Generator marketing to burner:	False
Other marketers (i.e., blender, distributor, etc.):	False
Utility boiler burner:	False
Industry boiler burner:	False
Industrial Furnace:	False
Smelter defferal:	False
Universal waste - batteries - generate:	False
Universal waste - thermostats - generate:	False
Universal waste - mercury - generate:	False
Universal waste - lamps - generate:	False
Universal waste - batteries - accumulate:	False
Universal waste - thermostats - accumulate:	False
Universal waste - mercury - accumulate:	False
Universal waste - lamps - accumulate:	False
Destination Facility for Universal Waste:	False
Off-specification used oil burner - utility boiler:	False
Off-specification used oil burner - industrial boiler:	False
Off-specification used oil burner - industrial furnace:	False
Tax Reg #:	578055920
Business Type:	Not reported
Mail Name:	Not reported

(Continued) **1005445404**

Mail addr line1:	1400 W UTAH ST
Mail addr line2:	M/S WTP-NR-0100
Mail city,st,zip:	SEATTLE, WA 98199
Mail country:	UNITED STATES
Legal org name:	King Cnty DNR WTD
Legal org type:	County
Legal addr line1:	King St Center
Legal addr line2:	201 S Jackson Ste 500
Legal city,st,zip:	SEATTLE, WA 98104-3854
Legal country:	UNITED STATES
Legal phone nbr:	(206)263-3699
Legal effective date:	12/31/2002
Land org name:	King Cnty DNR WTD
Land org type:	County
Land person name:	Not reported
Land addr line1:	King St Center
Land addr line2:	201 S Jackson Ste 500
Land city,st,zip:	SEATTLE, WA 98104-3854
Land country:	UNITED STATES
Land phone nbr:	(206)263-3699
Operator org name:	King County
Operator org type:	County
Operator addr line1:	2500 W Jameson St
Operator city,st,zip:	Seattle, WA 98199
Operator country:	UNITED STATES
Operator phone nbr:	(206)263-3955
Operator effective date:	12/31/2002
Site contact name:	Karl Zimmer
Site contact addr line1:	2500 W Jameson St
Site contact addr line2:	M/S WPO-NR-0100
Site Contact City/State/ Zip:	SEATTLE, WA 98199
Site Contact Country:	UNITED STATES
Site Contact Phone #:	(206)263-3955
Site Contact EMail:	Not reported
Form Contact NAME:	Hien Nguyen
Form Contact ADDR LINE1:	1400 W UTAH ST
Form Contact ADDR LINE2:	M/S WTP-NR-0100
Form Contact City,ST,Zip:	SEATTLE, WA 98199
Form Contact Country:	UNITED STATES
Form Contact Phone #:	(206)684-3809
Form Contact EMail:	hein.nguyen@metrokc.gov
Gen Status CD:	XQG
Monthly Generation:	False
Batch Generation:	False
One Time Generation:	False
Transport Own Waste:	False
Tranports Other Waste:	False
Recycler Onsite:	False
Transfer Facility:	False
Other Exemption:	Not reported
UW Battery Gen:	False
Used Oil Transporter:	False
Used Oil Transfer Facility:	False
Used Oil Processor:	False
Used Oil Refiner:	False
Used Oil Fuel Marketer Directs Shipments:	False
Used Oil Fuel Marketer Meets Specs:	False

(Continued) **1005445404**

Facility Site ID Number:	45631447
EPA ID:	WAH000016758
NAICS:	924110
SWC Desc:	Not reported
FWC Desc:	Not reported
Form Comm:	Not reported
Data Year:	2011
Permit by Rule:	False
Treatment by Generator:	False
Mixed radioactive waste:	False
Importer of hazardous waste:	False
Immediate recycler:	False
Treatment/Storage/Disposal/Recycling Facility:	False
Generator of dangerous fuel waste:	False
Generator marketing to burner:	False
Other marketers (i.e., blender, distributor, etc.):	False
Utility boiler burner:	False
Industry boiler burner:	False
Industrial Furnace:	False
Smelter defferal:	False
Universal waste - batteries - generate:	False
Universal waste - thermostats - generate:	False
Universal waste - mercury - generate:	False
Universal waste - lamps - generate:	False
Universal waste - batteries - accumulate:	False
Universal waste - thermostats - accumulate:	False
Universal waste - mercury - accumulate:	False
Universal waste - lamps - accumulate:	False
Destination Facility for Universal Waste:	False
Off-specification used oil burner - utility boiler:	False
Off-specification used oil burner - industrial boiler:	False
Off-specification used oil burner - industrial furnace:	False
Tax Reg #:	578055920
Business Type:	Not reported
Mail Name:	Not reported
Mail addr line1:	1400 W UTAH ST
Mail addr line2:	M/S WTP-NR-0100
Mail city,st,zip:	SEATTLE, WA 98199
Mail country:	UNITED STATES
Legal org name:	King Cnty DNR WTD
Legal org type:	County
Legal addr line1:	King St Center
Legal addr line2:	201 S Jackson Ste 500
Legal city,st,zip:	SEATTLE, WA 98104-3854
Legal country:	UNITED STATES
Legal phone nbr:	(206)263-3699
Legal effective date:	12/31/2002
Land org name:	King Cnty DNR WTD
Land org type:	County
Land person name:	Not reported
Land addr line1:	King St Center
Land addr line2:	201 S Jackson Ste 500
Land city,st,zip:	SEATTLE, WA 98104-3854
Land country:	UNITED STATES
Land phone nbr:	(206)263-3699
Operator org name:	King County
Operator org type:	County

(Continued) **1005445404**

Operator addr line1:	2500 W Jameson St
Operator city,st,zip:	Seattle, WA 98199
Operator country:	UNITED STATES
Operator phone nbr:	(206)263-3955
Operator effective date:	12/31/2002
Site contact name:	Karl Zimmer
Site contact addr line1:	2500 W Jameson St
Site contact addr line2:	M/S WPO-NR-0100
Site Contact City/State/ Zip:	SEATTLE, WA 98199
Site Contact Country:	UNITED STATES
Site Contact Phone #:	(206)263-3955
Site Contact EMail:	Not reported
Form Contact NAME:	Hien Nguyen
Form Contact ADDR LINE1:	1400 W UTAH ST
Form Contact ADDR LINE2:	M/S WTP-NR-0100
Form Contact City,ST,Zip:	SEATTLE, WA 98199
Form Contact Country:	UNITED STATES
Form Contact Phone #:	(206)684-3809
Form Contact EMail:	hein.nguyen@metrokc.gov
Gen Status CD:	XQG
Monthly Generation:	False
Batch Generation:	False
One Time Generation:	False
Transport Own Waste:	False
Tranports Other Waste:	False
Recycler Onsite:	False
Transfer Facility:	False
Other Exemption:	Not reported
UW Battery Gen:	False
Used Oil Transporter:	False
Used Oil Transfer Facility:	False
Used Oil Processor:	False
Used Oil Refiner:	False
Used Oil Fuel Marketer Directs Shipments:	False
Used Oil Fuel Marketer Meets Specs:	False

Facility Site ID Number:	45631447
EPA ID:	WAH000016758
NAICS:	924110
SWC Desc:	Not reported
FWC Desc:	Not reported
Form Comm:	Not reported
Data Year:	2013
Permit by Rule:	False
Treatment by Generator:	False
Mixed radioactive waste:	False
Importer of hazardous waste:	False
Immediate recycler:	False
Treatment/Storage/Disposal/Recycling Facility:	False
Generator of dangerous fuel waste:	False
Generator marketing to burner:	False
Other marketers (i.e., blender, distributor, etc.):	False
Utility boiler burner:	False
Industry boiler burner:	False
Industrial Furnace:	False
Smelter defferal:	False

(Continued) **1005445404**

Universal waste - batteries - generate:	False
Universal waste - thermostats - generate:	False
Universal waste - mercury - generate:	False
Universal waste - lamps - generate:	False
Universal waste - batteries - accumulate:	False
Universal waste - thermostats - accumulate:	False
Universal waste - mercury - accumulate:	False
Universal waste - lamps - accumulate:	False
Destination Facility for Universal Waste:	False
Off-specification used oil burner - utility boiler:	False
Off-specification used oil burner - industrial boiler:	False
Off-specification used oil burner - industrial furnace:	False
Tax Reg #:	578055920
Business Type:	Not reported
Mail Name:	Not reported
Mail addr line1:	1400 Discovery Park BLVD
Mail addr line2:	M/S WTP-NR-0100
Mail city,st,zip:	SEATTLE, WA 98199
Mail country:	UNITED STATES
Legal org name:	King Cnty DNR WTD
Legal org type:	County
Legal addr line1:	King St Center
Legal addr line2:	201 S Jackson Ste 500
Legal city,st,zip:	SEATTLE, WA 98104-3854
Legal country:	UNITED STATES
Legal phone nbr:	(206)263-3699
Legal effective date:	12/31/2002
Land org name:	King Cnty DNR WTD
Land org type:	County
Land person name:	Not reported
Land addr line1:	King St Center
Land addr line2:	201 S Jackson Ste 500
Land city,st,zip:	SEATTLE, WA 98104-3854
Land country:	UNITED STATES
Land phone nbr:	(206)263-3699
Operator org name:	King County
Operator org type:	County
Operator addr line1:	2500 W Jameson St
Operator city,st,zip:	Seattle, WA 98199
Operator country:	UNITED STATES
Operator phone nbr:	(206)263-3955
Operator effective date:	12/31/2002
Site contact name:	Karl Zimmer
Site contact addr line1:	2500 W Jameson St
Site contact addr line2:	M/S WPO-NR-0100
Site Contact City/State/ Zip:	SEATTLE, WA 98199
Site Contact Country:	UNITED STATES
Site Contact Phone #:	(206)263-3955
Site Contact EMail:	Not reported
Form Contact NAME:	Hien Nguyen
Form Contact ADDR LINE1:	1400 W UTAH ST
Form Contact ADDR LINE2:	M/S WTP-NR-0100
Form Contact City,ST,Zip:	SEATTLE, WA 98199
Form Contact Country:	UNITED STATES
Form Contact Phone #:	(206)684-3809
Form Contact EMail:	hein.nguyen@metrokc.gov
Gen Status CD:	XQG

(Continued) **1005445404**

Monthly Generation:	False
Batch Generation:	False
One Time Generation:	False
Transport Own Waste:	False
Tranports Other Waste:	False
Recycler Onsite:	False
Transfer Facility:	False
Other Exemption:	Not reported
UW Battery Gen:	False
Used Oil Transporter:	False
Used Oil Transfer Facility:	False
Used Oil Processor:	False
Used Oil Refiner:	False
Used Oil Fuel Marketer Directs Shipments:	False
Used Oil Fuel Marketer Meets Specs:	False

Facility Site ID Number:	45631447
EPA ID:	WAH000016758
NAICS:	48511
SWC Desc:	Not reported
FWC Desc:	Not reported
Form Comm:	Not reported
Data Year:	Not reported
Permit by Rule:	False
Treatment by Generator:	False
Mixed radioactive waste:	False
Importer of hazardous waste:	False
Immediate recycler:	False
Treatment/Storage/Disposal/Recycling Facility:	False
Generator of dangerous fuel waste:	False
Generator marketing to burner:	False
Other marketers (i.e., blender, distributor, etc.):	False
Utility boiler burner:	False
Industry boiler burner:	False
Industrial Furnace:	False
Smelter defferal:	False
Universal waste - batteries - generate:	False
Universal waste - thermostats - generate:	False
Universal waste - mercury - generate:	False
Universal waste - lamps - generate:	False
Universal waste - batteries - accumulate:	False
Universal waste - thermostats - accumulate:	False
Universal waste - mercury - accumulate:	False
Universal waste - lamps - accumulate:	False
Destination Facility for Universal Waste:	False
Off-specification used oil burner - utility boiler:	False
Off-specification used oil burner - industrial boiler:	False
Off-specification used oil burner - industrial furnace:	False
Tax Reg #:	578055920
Business Type:	Not reported
Mail Name:	Not reported
Mail addr line1:	1400 W UTAH ST
Mail addr line2:	M/S WTP-NR-0100
Mail city,st,zip:	SEATTLE, WA 98199
Mail country:	UNITED STATES
Legal org name:	King Cnty DNR WTD

(Continued) **1005445404**

Legal org type:	County
Legal addr line1:	King St Center
Legal addr line2:	201 S Jackson Ste 500
Legal city,st,zip:	SEATTLE, WA 98104-3854
Legal country:	UNITED STATES
Legal phone nbr:	(206)263-3699
Legal effective date:	12/31/2002
Land org name:	King Cnty DNR WTD
Land org type:	County
Land person name:	Not reported
Land addr line1:	King St Center
Land addr line2:	201 S Jackson Ste 500
Land city,st,zip:	SEATTLE, WA 98104-3854
Land country:	UNITED STATES
Land phone nbr:	(206)263-3699
Operator org name:	King County
Operator org type:	County
Operator addr line1:	2500 W Jameson St
Operator city,st,zip:	Seattle, WA 98199
Operator country:	UNITED STATES
Operator phone nbr:	(206)263-3955
Operator effective date:	12/31/2002
Site contact name:	Karl Zimmer
Site contact addr line1:	2500 W Jameson St
Site contact addr line2:	M/S WPO-NR-0100
Site Contact City/State/ Zip:	SEATTLE, WA 98199
Site Contact Country:	UNITED STATES
Site Contact Phone #:	(206)263-3955
Site Contact EMail:	Not reported
Form Contact NAME:	Hien Nguyen
Form Contact ADDR LINE1:	1400 W UTAH ST
Form Contact ADDR LINE2:	M/S WTP-NR-0100
Form Contact City,ST,Zip:	SEATTLE, WA 98199
Form Contact Country:	UNITED STATES
Form Contact Phone #:	(206)684-3809
Form Contact EMail:	hein.nguyen@metrokc.gov
Gen Status CD:	SQG
Monthly Generation:	False
Batch Generation:	False
One Time Generation:	False
Transport Own Waste:	False
Tranports Other Waste:	False
Recycler Onsite:	False
Transfer Facility:	False
Other Exemption:	Not reported
UW Battery Gen:	False
Used Oil Transporter:	False
Used Oil Transfer Facility:	False
Used Oil Processor:	False
Used Oil Refiner:	False
Used Oil Fuel Marketer Directs Shipments:	False
Used Oil Fuel Marketer Meets Specs:	False

ECHO:

Envid:	1005445404
Registry ID:	110012560415

(Continued) **1005445404**

DFR URL: http://echo.epa.gov/detailed_facility_report?fid=110012560415

33
East
1/8-1/4
0.221 mi.
1168 ft.

717 NE NORTHLAKE WAY
SEATTLE, WA 98105

WA ALLSITES **1004794615**
WA SPILLS **WAD988523494**
RCRA NonGen / NLR
FINDS
WA MANIFEST
ECHO

Relative:
Lower

Actual:
25 ft.

ALLSITES:

Facility Name: GALLERY MARINE SERVICES LLC
Facility Id: 69834758

Interaction: 59607
Interaction 1: I
Interaction 2: HWG
Ecology Program: HAZWASTE
Program Data: TURBOWASTE
Facility Alt.: Gallery Marine Services LLC
Program ID: WAD988523494
Date Interaction: 1993-07-30 00:00:00
Date Interaction 3: Hazardous Waste Generator
Latitude: 47.654514378999998
Longitude: -122.321235097

Interaction: 107856
Interaction 1: A
Interaction 2: HWOTHER
Ecology Program: HAZWASTE
Program Data: TURBOWASTE
Facility Alt.: Gallery Marine Services LLC
Program ID: WAD988523494
Date Interaction: 2013-12-31 00:00:00
Date Interaction 3: Haz Waste Management Acti
Latitude: 47.654514378999998
Longitude: -122.321235097

Interaction: 83165
Interaction 1: I
Interaction 2: BOATGP
Ecology Program: WATQUAL
Program Data: PARIS
Facility Alt.: GALLERY MARINE
Program ID: WAG030023
Date Interaction: 1993-02-05 00:00:00
Date Interaction 3: Boatyard GP
Latitude: 47.654514378999998
Longitude: -122.321235097

Interaction: 80833
Interaction 1: I
Interaction 2: BOATGP
Ecology Program: WATQUAL
Program Data: PARIS
Facility Alt.: Not reported

(Continued) **1004794615**

Program ID:	WAG030023
Date Interaction:	2002-12-08 00:00:00
Date Interaction 3:	Boatyard GP
Latitude:	47.654514378999998
Longitude:	-122.321235097

SPILLS:

Facility ID:	644005
Medium:	SURFACE WATER-FRESH
Material Desc:	PETROLEUM - UNKNOWN
Material Qty:	Not reported
Material Units:	GALLON
Date Received:	09/13/2013
Contact Name:	UNK
Incident Date:	Not reported
Incident Category Type:	Not reported
Incident Category:	Not reported
Latitude:	Not reported
Longitude:	Not reported
Source Type:	Not reported
Source:	Not reported
Vessel Facility Name2:	Not reported
Recovered Quantity:	Not reported
Resp Party Name:	Not reported

RCRA NonGen / NLR:

Date form received by agency:	01/27/2015
Facility name:	Not reported
Facility address:	717 NE NORTHLAKE WAY SEATTLE, WA 98105
EPA ID:	WAD988523494
Contact:	DAVID BASTEYNS
Contact address:	717 NE NORTHLAKE WAY SEATTLE, WA 98105-6429
Contact country:	US
Contact telephone:	(206)547-2477
Contact email:	PARTS@GALLERYMARINE.COM
EPA Region:	Not reported
Classification:	Non-Generator
Description:	Handler: Non-Generators do not presently generate hazardous waste

Owner/Operator Summary:

Owner/operator name:	BARKER, BRUCE
Owner/operator address:	21611 45TH AVE. SE. BOTHELL, WA 98021
Owner/operator country:	US
Owner/operator telephone:	(425)908-7530
Legal status:	Private
Owner/Operator Type:	Owner
Owner/Op start date:	Not reported
Owner/Op end date:	Not reported
Owner/operator name:	DON GONSOROWSKI
Owner/operator address:	717 NE NORTHLAKE WAY SEATTLE, 98105

(Continued) **1004794615**

Owner/operator country: US
Owner/operator telephone: (206)547-2477
Legal status: Private
Owner/Operator Type: Operator
Owner/Op start date: 02/20/1997
Owner/Op end date: Not reported

Owner/operator name: GALLERY MARINE SERVICES LLC
Owner/operator address: 717 NE NORTHLAKE WAY
SEATTLE, 98105
Owner/operator country: US
Owner/operator telephone: (206)547-2477
Legal status: Private
Owner/Operator Type: Owner
Owner/Op start date: 02/20/1997
Owner/Op end date: Not reported

Owner/operator name: GALLERY MARINE SERVICES LLC
Owner/operator address: 717 NE NORTHLAKE WAY
SEATTLE, WA 98105
Owner/operator country: US
Owner/operator telephone: Not reported
Legal status: Private
Owner/Operator Type: Owner
Owner/Op start date: 02/20/1997
Owner/Op end date: Not reported

Owner/operator name: GALLERY MARINE SERVICES LLC
Owner/operator address: 717 NE NORTHLAKE WAY
SEATTLE, WA 98105
Owner/operator country: US
Owner/operator telephone: (206)547-2477
Legal status: Private
Owner/Operator Type: Operator
Owner/Op start date: Not reported
Owner/Op end date: Not reported

Owner/operator name: DON GONSOROWSKI
Owner/operator address: 717 NE NORTHLAKE WAY
SEATTLE, WA 98105
Owner/operator country: US
Owner/operator telephone: (206)547-2477
Legal status: Private
Owner/Operator Type: Owner
Owner/Op start date: 02/20/1997
Owner/Op end date: Not reported

Owner/operator name: DON GONSOROWSKI
Owner/operator address: 717 NE NORTHLAKE WAY
SEATTLE, WA 98105
Owner/operator country: US
Owner/operator telephone: (206)547-2477
Legal status: Private
Owner/Operator Type: Operator
Owner/Op start date: 02/20/1997
Owner/Op end date: Not reported

(Continued) **1004794615**

Owner/operator name: DON GONSOROWSKI
Owner/operator address: 717 NE NORTHLAKE WAY
SEATTLE, WA 98105
Owner/operator country: US
Owner/operator telephone: Not reported
Legal status: Private
Owner/Operator Type: Operator
Owner/Op start date: 02/20/1997
Owner/Op end date: Not reported

Handler Activities Summary:
U.S. importer of hazardous waste: No
Mixed waste (haz. and radioactive): No
Recycler of hazardous waste: No
Transporter of hazardous waste: No
Treater, storer or disposer of HW: No
Underground injection activity: No
On-site burner exemption: No
Furnace exemption: No
Used oil fuel burner: No
Used oil processor: No
User oil refiner: No
Used oil fuel marketer to burner: No
Used oil Specification marketer: No
Used oil transfer facility: No
Used oil transporter: No

Historical Generators:
Date form received by agency: 02/28/2014
Site name: GALLERY MARINE SERVICES LLC
Classification: Not a generator, verified

. Waste code: D001
. Waste name: IGNITABLE WASTE

Date form received by agency: 01/20/2012
Site name: GALLERY MARINE SERVICES LLC
Classification: Conditionally Exempt Small Quantity Generator

. Waste code: WSQG
. Waste name: A placeholder to allow BR submission to validate. In WA State, Conditionally Exempt Small Quantity Generators (Called SQG in WA) are not required to report waste streams, so no valid State or Fed codes are available for reporting to BR.

Date form received by agency: 02/24/2010
Site name: GALLERY MARINE SERVICES LLC
Classification: Conditionally Exempt Small Quantity Generator

. Waste code: WSQG
. Waste name: A placeholder to allow BR submission to validate. In WA State, Conditionally Exempt Small Quantity Generators (Called SQG in WA) are not required to report waste streams, so no valid State or Fed codes are available for reporting to BR.

Date form received by agency: 12/31/2007

(Continued) **1004794615**

Site name: GALLERY MARINE SERVICES LLC
Classification: Not a generator, verified

Date form received by agency: 12/31/2005
Site name: GALLERY MARINE SERVICES LLC
Classification: Not a generator, verified

Date form received by agency: 12/31/2003
Site name: GALLERY MARINE SERVICES LLC
Classification: Not a generator, verified

Violation Status: No violations found

FINDS:

Registry ID: 110005388393

Environmental Interest/Information System

Washington Facility / Site Identification System (WA-FSIS) provides a means to query and display data maintained by the Washington Department of Ecology. This system contains key information for each facility/site that is currently, or has been, of interest to the Air Quality, Dam Safety, Hazardous Waste, Toxics Cleanup, and Water Quality Programs.

RCRAInfo is a national information system that supports the Resource Conservation and Recovery Act (RCRA) program through the tracking of events and activities related to facilities that generate, transport, and treat, store, or dispose of hazardous waste. RCRAInfo allows RCRA program staff to track the notification, permit, compliance, and corrective action activities required under RCRA.

HAZARDOUS WASTE BIENNIAL REPORTER

WA MANIFEST:

Facility Site ID Number:	69834758
EPA ID:	WAD988523494
NAICS:	713930
SWC Desc:	Not reported
FWC Desc:	Not reported
Form Comm:	Not reported
Data Year:	2012
Permit by Rule:	False
Treatment by Generator:	False
Mixed radioactive waste:	False
Importer of hazardous waste:	False
Immediate recycler:	False
Treatment/Storage/Disposal/Recycling Facility:	False
Generator of dangerous fuel waste:	False
Generator marketing to burner:	False
Other marketers (i.e., blender, distributor, etc.):	False
Utility boiler burner:	False
Industry boiler burner:	False
Industrial Furnace:	False
Smelter defferal:	False
Universal waste - batteries - generate:	False

(Continued) **1004794615**

Universal waste - thermostats - generate:	False
Universal waste - mercury - generate:	False
Universal waste - lamps - generate:	False
Universal waste - batteries - accumulate:	False
Universal waste - thermostats - accumulate:	False
Universal waste - mercury - accumulate:	False
Universal waste - lamps - accumulate:	False
Destination Facility for Universal Waste:	False
Off-specification used oil burner - utility boiler:	False
Off-specification used oil burner - industrial boiler:	False
Off-specification used oil burner - industrial furnace:	False
Tax Reg #:	601911881
Business Type:	Not reported
Mail Name:	Gallery Marine Services LLC
Mail addr line1:	717 NE NORTHLAKE WAY
Mail city,st,zip:	SEATTLE, WA 98105-6429
Mail country:	UNITED STATES
Legal org name:	Gallery Marine Services LLC
Legal org type:	Private
Legal addr line1:	717 NE NORTHLAKE WAY
Legal city,st,zip:	SEATTLE, WA 98105-6429
Legal country:	UNITED STATES
Legal phone nbr:	(206)547-2477
Legal effective date:	02/20/1997
Land org name:	Not reported
Land org type:	Private
Land person name:	Bruce Barker
Land addr line1:	11000 NE 39TH PL
Land city,st,zip:	BELLEVUE, WA 98004-7618
Land country:	UNITED STATES
Land phone nbr:	(206)547-6543
Operator org name:	Not reported
Operator org type:	Private
Operator addr line1:	717 NE NORTHLAKE WAY
Operator city,st,zip:	SEATTLE, WA 98105-6429
Operator country:	UNITED STATES
Operator phone nbr:	(206)547-2477
Operator effective date:	02/20/1997
Site contact name:	David Basteyns
Site contact addr line1:	717 NE NORTHLAKE WAY
Site Contact City/State/ Zip:	SEATTLE, WA 98105-6429
Site Contact Country:	UNITED STATES
Site Contact Phone #:	(206)547-2477
Site Contact EMail:	parts@gallerymarine.com
Form Contact NAME:	David Basteyns
Form Contact ADDR LINE1:	717 NE NORTHLAKE WAY
Form Contact City,ST,Zip:	SEATTLE, WA 98105-6429
Form Contact Country:	UNITED STATES
Form Contact Phone #:	(206)547-2477
Form Contact EMail:	parts@gallerymarine.com
Gen Status CD:	SQG
Monthly Generation:	True
Batch Generation:	False
One Time Generation:	False
Transport Own Waste:	False
Tranports Other Waste:	False
Recycler Onsite:	False

(Continued) **1004794615**

Transfer Facility:	False
Other Exemption:	Not reported
UW Battery Gen:	False
Used Oil Transporter:	False
Used Oil Transfer Facility:	False
Used Oil Processor:	False
Used Oil Refiner:	False
Used Oil Fuel Marketer Directs Shipments:	False
Used Oil Fuel Marketer Meets Specs:	False

Facility Site ID Number:	69834758
EPA ID:	WAD988523494
NAICS:	713930
SWC Desc:	Not reported
FWC Desc:	Not reported
Form Comm:	Not reported
Data Year:	2011
Permit by Rule:	False
Treatment by Generator:	False
Mixed radioactive waste:	False
Importer of hazardous waste:	False
Immediate recycler:	False
Treatment/Storage/Disposal/Recycling Facility:	False
Generator of dangerous fuel waste:	False
Generator marketing to burner:	False
Other marketers (i.e., blender, distributor, etc.):	False
Utility boiler burner:	False
Industry boiler burner:	False
Industrial Furnace:	False
Smelter defferal:	False
Universal waste - batteries - generate:	False
Universal waste - thermostats - generate:	False
Universal waste - mercury - generate:	False
Universal waste - lamps - generate:	False
Universal waste - batteries - accumulate:	False
Universal waste - thermostats - accumulate:	False
Universal waste - mercury - accumulate:	False
Universal waste - lamps - accumulate:	False
Destination Facility for Universal Waste:	False
Off-specification used oil burner - utility boiler:	False
Off-specification used oil burner - industrial boiler:	False
Off-specification used oil burner - industrial furnace:	False
Tax Reg #:	601911881
Business Type:	Not reported
Mail Name:	Gallery Marine Services LLC
Mail addr line1:	717 NE NORTHLAKE WAY
Mail city,st,zip:	SEATTLE, WA 98105-6429
Mail country:	UNITED STATES
Legal org name:	Gallery Marine Services LLC
Legal org type:	Private
Legal addr line1:	717 NE NORTHLAKE WAY
Legal city,st,zip:	SEATTLE, WA 98105-6429
Legal country:	UNITED STATES
Legal phone nbr:	(206)547-2477
Legal effective date:	02/20/1997
Land org name:	Not reported

(Continued) **1004794615**

Land org type:	Private
Land person name:	Bruce Barker
Land addr line1:	11000 NE 39TH PL
Land city,st,zip:	BELLEVUE, WA 98004-7618
Land country:	UNITED STATES
Land phone nbr:	(206)547-6543
Operator org name:	Not reported
Operator org type:	Private
Operator addr line1:	717 NE NORTHLAKE WAY
Operator city,st,zip:	SEATTLE, WA 98105-6429
Operator country:	UNITED STATES
Operator phone nbr:	(206)547-2477
Operator effective date:	02/20/1997
Site contact name:	David Basteyns
Site contact addr line1:	717 NE NORTHLAKE WAY
Site Contact City/State/ Zip:	SEATTLE, WA 98105-6429
Site Contact Country:	UNITED STATES
Site Contact Phone #:	(206)547-2477
Site Contact EMail:	parts@gallerymarine.com
Form Contact NAME:	David Basteyns
Form Contact ADDR LINE1:	717 NE NORTHLAKE WAY
Form Contact City,ST,Zip:	SEATTLE, WA 98105-6429
Form Contact Country:	UNITED STATES
Form Contact Phone #:	(206)547-2477
Form Contact EMail:	parts@gallerymarine.com
Gen Status CD:	SQG
Monthly Generation:	True
Batch Generation:	False
One Time Generation:	False
Transport Own Waste:	False
Tranports Other Waste:	False
Recycler Onsite:	False
Transfer Facility:	False
Other Exemption:	Not reported
UW Battery Gen:	False
Used Oil Transporter:	False
Used Oil Transfer Facility:	False
Used Oil Processor:	False
Used Oil Refiner:	False
Used Oil Fuel Marketer Directs Shipments:	False
Used Oil Fuel Marketer Meets Specs:	False

Facility Site ID Number:	69834758
EPA ID:	WAD988523494
NAICS:	713930
SWC Desc:	Not reported
FWC Desc:	Not reported
Form Comm:	Not reported
Data Year:	2013
Permit by Rule:	False
Treatment by Generator:	False
Mixed radioactive waste:	False
Importer of hazardous waste:	False
Immediate recycler:	False
Treatment/Storage/Disposal/Recycling Facility:	False
Generator of dangerous fuel waste:	False

(Continued) **1004794615**

Generator marketing to burner:	False
Other marketers (i.e., blender, distributor, etc.):	False
Utility boiler burner:	False
Industry boiler burner:	False
Industrial Furnace:	False
Smelter defferal:	False
Universal waste - batteries - generate:	False
Universal waste - thermostats - generate:	False
Universal waste - mercury - generate:	False
Universal waste - lamps - generate:	False
Universal waste - batteries - accumulate:	False
Universal waste - thermostats - accumulate:	False
Universal waste - mercury - accumulate:	False
Universal waste - lamps - accumulate:	False
Destination Facility for Universal Waste:	False
Off-specification used oil burner - utility boiler:	False
Off-specification used oil burner - industrial boiler:	False
Off-specification used oil burner - industrial furnace:	False
Tax Reg #:	601911881
Business Type:	Not reported
Mail Name:	Gallery Marine Services LLC
Mail addr line1:	717 NE NORTHLAKE WAY
Mail city,st,zip:	SEATTLE, WA 98105-6429
Mail country:	UNITED STATES
Legal org name:	Gallery Marine Services LLC
Legal org type:	Private
Legal addr line1:	717 NE NORTHLAKE WAY
Legal city,st,zip:	SEATTLE, WA 98105-6429
Legal country:	UNITED STATES
Legal phone nbr:	(206)547-2477
Legal effective date:	02/20/1997
Land org name:	Not reported
Land org type:	Private
Land person name:	Bruce Barker
Land addr line1:	21611 45th AVE. SE.
Land city,st,zip:	BOTHELL, WA 98021
Land country:	UNITED STATES
Land phone nbr:	(4259087530
Operator org name:	Not reported
Operator org type:	Private
Operator addr line1:	717 NE NORTHLAKE WAY
Operator city,st,zip:	SEATTLE, WA 98105-6429
Operator country:	UNITED STATES
Operator phone nbr:	(206)547-2477
Operator effective date:	02/20/1997
Site contact name:	David Basteyns
Site contact addr line1:	717 NE NORTHLAKE WAY
Site Contact City/State/ Zip:	SEATTLE, WA 98105-6429
Site Contact Country:	UNITED STATES
Site Contact Phone #:	(206)547-2477
Site Contact EMail:	parts@gallerymarine.com
Form Contact NAME:	David Basteyns
Form Contact ADDR LINE1:	717 NE NORTHLAKE WAY
Form Contact City,ST,Zip:	SEATTLE, WA 98105-6429
Form Contact Country:	UNITED STATES
Form Contact Phone #:	(206)547-2477
Form Contact EMail:	parts@gallerymarine.com

(Continued) **1004794615**

Gen Status CD:	XQG
Monthly Generation:	False
Batch Generation:	False
One Time Generation:	False
Transport Own Waste:	False
Tranports Other Waste:	False
Recycler Onsite:	False
Transfer Facility:	False
Other Exemption:	Not reported
UW Battery Gen:	False
Used Oil Transporter:	False
Used Oil Transfer Facility:	False
Used Oil Processor:	False
Used Oil Refiner:	False
Used Oil Fuel Marketer Directs Shipments:	False
Used Oil Fuel Marketer Meets Specs:	False

Facility Site ID Number:	69834758
EPA ID:	WAD988523494
NAICS:	713930
SWC Desc:	Not reported
FWC Desc:	Not reported
Form Comm:	Not reported
Data Year:	2014
Permit by Rule:	False
Treatment by Generator:	False
Mixed radioactive waste:	False
Importer of hazardous waste:	False
Immediate recycler:	False
Treatment/Storage/Disposal/Recycling Facility:	False
Generator of dangerous fuel waste:	False
Generator marketing to burner:	False
Other marketers (i.e., blender, distributor, etc.):	False
Utility boiler burner:	False
Industry boiler burner:	False
Industrial Furnace:	False
Smelter defferal:	False
Universal waste - batteries - generate:	False
Universal waste - thermostats - generate:	False
Universal waste - mercury - generate:	False
Universal waste - lamps - generate:	False
Universal waste - batteries - accumulate:	False
Universal waste - thermostats - accumulate:	False
Universal waste - mercury - accumulate:	False
Universal waste - lamps - accumulate:	False
Destination Facility for Universal Waste:	False
Off-specification used oil burner - utility boiler:	False
Off-specification used oil burner - industrial boiler:	False
Off-specification used oil burner - industrial furnace:	False
Tax Reg #:	601911881
Business Type:	Not reported
Mail Name:	Gallery Marine Services LLC
Mail addr line1:	717 NE NORTHLAKE WAY
Mail city,st,zip:	SEATTLE, WA 98105-6429
Mail country:	UNITED STATES
Legal org name:	Gallery Marine Services LLC

(Continued) **1004794615**

Legal org type:	Private
Legal addr line1:	717 NE NORTHLAKE WAY
Legal city,st,zip:	SEATTLE, WA 98105-6429
Legal country:	UNITED STATES
Legal phone nbr:	(206)547-2477
Legal effective date:	02/20/1997
Land org name:	Not reported
Land org type:	Private
Land person name:	Bruce Barker
Land addr line1:	21611 45th AVE. SE.
Land city,st,zip:	BOTHELL, WA 98021
Land country:	UNITED STATES
Land phone nbr:	(4259087530
Operator org name:	Not reported
Operator org type:	Private
Operator addr line1:	717 NE NORTHLAKE WAY
Operator city,st,zip:	SEATTLE, WA 98105-6429
Operator country:	UNITED STATES
Operator phone nbr:	(206)547-2477
Operator effective date:	02/20/1997
Site contact name:	David Basteyns
Site contact addr line1:	717 NE NORTHLAKE WAY
Site Contact City/State/ Zip:	SEATTLE, WA 98105-6429
Site Contact Country:	UNITED STATES
Site Contact Phone #:	(206)547-2477
Site Contact EMail:	parts@gallerymarine.com
Form Contact NAME:	David Basteyns
Form Contact ADDR LINE1:	717 NE NORTHLAKE WAY
Form Contact City,ST,Zip:	SEATTLE, WA 98105-6429
Form Contact Country:	UNITED STATES
Form Contact Phone #:	(206)547-2477
Form Contact EMail:	parts@gallerymarine.com
Gen Status CD:	XQG
Monthly Generation:	False
Batch Generation:	False
One Time Generation:	False
Transport Own Waste:	False
Tranports Other Waste:	False
Recycler Onsite:	False
Transfer Facility:	False
Other Exemption:	Not reported
UW Battery Gen:	False
Used Oil Transporter:	False
Used Oil Transfer Facility:	False
Used Oil Processor:	False
Used Oil Refiner:	False
Used Oil Fuel Marketer Directs Shipments:	False
Used Oil Fuel Marketer Meets Specs:	False

Facility Site ID Number:	69834758
EPA ID:	WAD988523494
NAICS:	71393
SWC Desc:	Not reported
FWC Desc:	Not reported
Form Comm:	Not reported
Data Year:	Not reported

(Continued) **1004794615**

Permit by Rule:	FALSE
Treatment by Generator:	FALSE
Mixed radioactive waste:	FALSE
Importer of hazardous waste:	FALSE
Immediate recycler:	FALSE
Treatment/Storage/Disposal/Recycling Facility:	FALSE
Generator of dangerous fuel waste:	FALSE
Generator marketing to burner:	FALSE
Other marketers (i.e., blender, distributor, etc.):	FALSE
Utility boiler burner:	FALSE
Industry boiler burner:	FALSE
Industrial Furnace:	FALSE
Smelter defferal:	FALSE
Universal waste - batteries - generate:	FALSE
Universal waste - thermostats - generate:	FALSE
Universal waste - mercury - generate:	FALSE
Universal waste - lamps - generate:	FALSE
Universal waste - batteries - accumulate:	FALSE
Universal waste - thermostats - accumulate:	FALSE
Universal waste - mercury - accumulate:	FALSE
Universal waste - lamps - accumulate:	FALSE
Destination Facility for Universal Waste:	FALSE
Off-specification used oil burner - utility boiler:	FALSE
Off-specification used oil burner - industrial boiler:	FALSE
Off-specification used oil burner - industrial furnace:	FALSE
Tax Reg #:	601911881
Business Type:	Not reported
Mail Name:	Gallery Marine Services LLC
Mail addr line1:	717 NE NORTHLAKE WAY
Mail city,st,zip:	SEATTLE, WA 98105-6429
Mail country:	UNITED STATES
Legal org name:	Gallery Marine Services LLC
Legal org type:	Private
Legal addr line1:	717 NE NORTHLAKE WAY
Legal city,st,zip:	SEATTLE, WA 98105-6429
Legal country:	UNITED STATES
Legal phone nbr:	(206)547-2477
Legal effective date:	02/20/1997
Land org name:	Not reported
Land org type:	Private
Land person name:	Bruce Barker
Land addr line1:	11000 NE 39TH PL
Land city,st,zip:	BELLEVUE, WA 98004-7618
Land country:	UNITED STATES
Land phone nbr:	(206)547-6543
Operator org name:	Not reported
Operator org type:	Private
Operator addr line1:	717 NE NORTHLAKE WAY
Operator city,st,zip:	SEATTLE, WA 98105-6429
Operator country:	UNITED STATES
Operator phone nbr:	(206)547-2477
Operator effective date:	02/20/1997
Site contact name:	David Basteyns
Site contact addr line1:	717 NE NORTHLAKE WAY
Site Contact City/State/ Zip:	SEATTLE, WA 98105-6429
Site Contact Country:	UNITED STATES
Site Contact Phone #:	(206)547-2477

(Continued) **1004794615**

Site Contact EMail:	parts@gallerymarine.com
Form Contact NAME:	David Basteyns
Form Contact ADDR LINE1:	717 NE NORTHLAKE WAY
Form Contact City,ST,Zip:	SEATTLE, WA 98105-6429
Form Contact Country:	UNITED STATES
Form Contact Phone #:	(206)547-2477
Form Contact EMail:	parts@gallerymarine.com
Gen Status CD:	SQG
Monthly Generation:	TRUE
Batch Generation:	FALSE
One Time Generation:	FALSE
Transport Own Waste:	FALSE
Tranports Other Waste:	FALSE
Recycler Onsite:	FALSE
Transfer Facility:	FALSE
Other Exemption:	Not reported
UW Battery Gen:	FALSE
Used Oil Transporter:	FALSE
Used Oil Transfer Facility:	FALSE
Used Oil Processor:	FALSE
Used Oil Refiner:	FALSE
Used Oil Fuel Marketer Directs Shipments:	FALSE
Used Oil Fuel Marketer Meets Specs:	FALSE

Facility Site ID Number:	69834758
EPA ID:	WAD988523494
NAICS:	71393
SWC Desc:	Not reported
FWC Desc:	Not reported
Form Comm:	Not reported
Data Year:	Not reported
Permit by Rule:	No
Treatment by Generator:	No
Mixed radioactive waste:	No
Importer of hazardous waste:	No
Immediate recycler:	No
Treatment/Storage/Disposal/Recycling Facility:	No
Generator of dangerous fuel waste:	No
Generator marketing to burner:	No
Other marketers (i.e., blender, distributor, etc.):	No
Utility boiler burner:	No
Industry boiler burner:	No
Industrial Furnace:	No
Smelter defferal:	No
Universal waste - batteries - generate:	No
Universal waste - thermostats - generate:	No
Universal waste - mercury - generate:	No
Universal waste - lamps - generate:	No
Universal waste - batteries - accumulate:	No
Universal waste - thermostats - accumulate:	No
Universal waste - mercury - accumulate:	No
Universal waste - lamps - accumulate:	No
Destination Facility for Universal Waste:	No
Off-specification used oil burner - utility boiler:	No
Off-specification used oil burner - industrial boiler:	No
Off-specification used oil burner - industrial furnace:	No

(Continued) **1004794615**

Tax Reg #:	601911881
Business Type:	Not reported
Mail Name:	Gallery Marine Services LLC
Mail addr line1:	717 NE NORTHLAKE WAY
Mail city,st,zip:	SEATTLE, WA 98105-6429
Mail country:	UNITED STATES
Legal org name:	Gallery Marine Services LLC
Legal org type:	Private
Legal addr line1:	717 NE NORTHLAKE WAY
Legal city,st,zip:	SEATTLE, WA 98105-6429
Legal country:	UNITED STATES
Legal phone nbr:	(206)547-2477
Legal effective date:	02/20/1997
Land org name:	Not reported
Land org type:	Private
Land person name:	Bruce Barker
Land addr line1:	11000 NE 39TH PL
Land city,st,zip:	BELLEVUE, WA 98004-7618
Land country:	UNITED STATES
Land phone nbr:	(206)547-6543
Operator org name:	Not reported
Operator org type:	Private
Operator addr line1:	717 NE NORTHLAKE WAY
Operator city,st,zip:	SEATTLE, WA 98105-6429
Operator country:	UNITED STATES
Operator phone nbr:	(206)547-2477
Operator effective date:	02/20/1997
Site contact name:	Barbara Jordan
Site contact addr line1:	717 NE NORTHLAKE WAY
Site Contact City/State/ Zip:	SEATTLE, WA 98105-6429
Site Contact Country:	UNITED STATES
Site Contact Phone #:	(206)547-2477
Site Contact EMail:	parts@gallerymarine.com
Form Contact NAME:	Barbara Jordan
Form Contact ADDR LINE1:	717 NE NORTHLAKE WAY
Form Contact City,ST,Zip:	SEATTLE, WA 98105-6429
Form Contact Country:	UNITED STATES
Form Contact Phone #:	(206)547-2477
Form Contact EMail:	parts@gallerymarine.com
Gen Status CD:	SQG
Monthly Generation:	Yes
Batch Generation:	No
One Time Generation:	No
Transport Own Waste:	No
Tranports Other Waste:	No
Recycler Onsite:	No
Transfer Facility:	No
Other Exemption:	Not reported
UW Battery Gen:	No
Used Oil Transporter:	No
Used Oil Transfer Facility:	No
Used Oil Processor:	No
Used Oil Refiner:	No
Used Oil Fuel Marketer Directs Shipments:	No
Used Oil Fuel Marketer Meets Specs:	No

(Continued) **1004794615**

Facility Site ID Number:	69834758
EPA ID:	WAD988523494
NAICS:	713930
SWC Desc:	Not reported
FWC Desc:	Not reported
Form Comm:	Not reported
Data Year:	2009
Permit by Rule:	False
Treatment by Generator:	False
Mixed radioactive waste:	False
Importer of hazardous waste:	False
Immediate recycler:	False
Treatment/Storage/Disposal/Recycling Facility:	False
Generator of dangerous fuel waste:	False
Generator marketing to burner:	False
Other marketers (i.e., blender, distributor, etc.):	False
Utility boiler burner:	False
Industry boiler burner:	False
Industrial Furnace:	False
Smelter defferal:	False
Universal waste - batteries - generate:	False
Universal waste - thermostats - generate:	False
Universal waste - mercury - generate:	False
Universal waste - lamps - generate:	False
Universal waste - batteries - accumulate:	False
Universal waste - thermostats - accumulate:	False
Universal waste - mercury - accumulate:	False
Universal waste - lamps - accumulate:	False
Destination Facility for Universal Waste:	False
Off-specification used oil burner - utility boiler:	False
Off-specification used oil burner - industrial boiler:	False
Off-specification used oil burner - industrial furnace:	False
Tax Reg #:	601911881
Business Type:	Not reported
Mail Name:	Gallery Marine Services LLC
Mail addr line1:	717 NE NORTHLAKE WAY
Mail city,st,zip:	SEATTLE, WA 98105-6429
Mail country:	UNITED STATES
Legal org name:	Gallery Marine Services LLC
Legal org type:	Private
Legal addr line1:	717 NE NORTHLAKE WAY
Legal city,st,zip:	SEATTLE, WA 98105-6429
Legal country:	UNITED STATES
Legal phone nbr:	(206)547-2477
Legal effective date:	02/20/1997
Land org name:	Not reported
Land org type:	Private
Land person name:	Bruce Barker
Land addr line1:	11000 NE 39TH PL
Land city,st,zip:	BELLEVUE, WA 98004-7618
Land country:	UNITED STATES
Land phone nbr:	(206)547-6543
Operator org name:	Not reported
Operator org type:	Private
Operator addr line1:	717 NE NORTHLAKE WAY
Operator city,st,zip:	SEATTLE, WA 98105-6429
Operator country:	UNITED STATES

(Continued) **1004794615**

Operator phone nbr:	(206)547-2477
Operator effective date:	02/20/1997
Site contact name:	David Basteyns
Site contact addr line1:	717 NE NORTHLAKE WAY
Site Contact City/State/ Zip:	SEATTLE, WA 98105-6429
Site Contact Country:	UNITED STATES
Site Contact Phone #:	(206)547-2477
Site Contact EMail:	parts@gallerymarine.com
Form Contact NAME:	David Basteyns
Form Contact ADDR LINE1:	717 NE NORTHLAKE WAY
Form Contact City,ST,Zip:	SEATTLE, WA 98105-6429
Form Contact Country:	UNITED STATES
Form Contact Phone #:	(206)547-2477
Form Contact EMail:	parts@gallerymarine.com
Gen Status CD:	SQG
Monthly Generation:	True
Batch Generation:	False
One Time Generation:	False
Transport Own Waste:	False
Tranports Other Waste:	False
Recycler Onsite:	False
Transfer Facility:	False
Other Exemption:	Not reported
UW Battery Gen:	False
Used Oil Transporter:	False
Used Oil Transfer Facility:	False
Used Oil Processor:	False
Used Oil Refiner:	False
Used Oil Fuel Marketer Directs Shipments:	False
Used Oil Fuel Marketer Meets Specs:	False

Facility Site ID Number:	69834758
EPA ID:	WAD988523494
NAICS:	713930
SWC Desc:	Not reported
FWC Desc:	Not reported
Form Comm:	Not reported
Data Year:	2010
Permit by Rule:	False
Treatment by Generator:	False
Mixed radioactive waste:	False
Importer of hazardous waste:	False
Immediate recycler:	False
Treatment/Storage/Disposal/Recycling Facility:	False
Generator of dangerous fuel waste:	False
Generator marketing to burner:	False
Other marketers (i.e., blender, distributor, etc.):	False
Utility boiler burner:	False
Industry boiler burner:	False
Industrial Furnace:	False
Smelter defferal:	False
Universal waste - batteries - generate:	False
Universal waste - thermostats - generate:	False
Universal waste - mercury - generate:	False
Universal waste - lamps - generate:	False
Universal waste - batteries - accumulate:	False

(Continued) **1004794615**

Universal waste - thermostats - accumulate:	False
Universal waste - mercury - accumulate:	False
Universal waste - lamps - accumulate:	False
Destination Facility for Universal Waste:	False
Off-specification used oil burner - utility boiler:	False
Off-specification used oil burner - industrial boiler:	False
Off-specification used oil burner - industrial furnace:	False
Tax Reg #:	601911881
Business Type:	Not reported
Mail Name:	Gallery Marine Services LLC
Mail addr line1:	717 NE NORTHLAKE WAY
Mail city,st,zip:	SEATTLE, WA 98105-6429
Mail country:	UNITED STATES
Legal org name:	Gallery Marine Services LLC
Legal org type:	Private
Legal addr line1:	717 NE NORTHLAKE WAY
Legal city,st,zip:	SEATTLE, WA 98105-6429
Legal country:	UNITED STATES
Legal phone nbr:	(206)547-2477
Legal effective date:	02/20/1997
Land org name:	Not reported
Land org type:	Private
Land person name:	Bruce Barker
Land addr line1:	11000 NE 39TH PL
Land city,st,zip:	BELLEVUE, WA 98004-7618
Land country:	UNITED STATES
Land phone nbr:	(206)547-6543
Operator org name:	Not reported
Operator org type:	Private
Operator addr line1:	717 NE NORTHLAKE WAY
Operator city,st,zip:	SEATTLE, WA 98105-6429
Operator country:	UNITED STATES
Operator phone nbr:	(206)547-2477
Operator effective date:	02/20/1997
Site contact name:	David Basteyns
Site contact addr line1:	717 NE NORTHLAKE WAY
Site Contact City/State/ Zip:	SEATTLE, WA 98105-6429
Site Contact Country:	UNITED STATES
Site Contact Phone #:	(206)547-2477
Site Contact EMail:	parts@gallerymarine.com
Form Contact NAME:	David Basteyns
Form Contact ADDR LINE1:	717 NE NORTHLAKE WAY
Form Contact City,ST,Zip:	SEATTLE, WA 98105-6429
Form Contact Country:	UNITED STATES
Form Contact Phone #:	(206)547-2477
Form Contact EMail:	parts@gallerymarine.com
Gen Status CD:	SQG
Monthly Generation:	True
Batch Generation:	False
One Time Generation:	False
Transport Own Waste:	False
Tranports Other Waste:	False
Recycler Onsite:	False
Transfer Facility:	False
Other Exemption:	Not reported
UW Battery Gen:	False
Used Oil Transporter:	False

(Continued) **1004794615**

Used Oil Transfer Facility:	False
Used Oil Processor:	False
Used Oil Refiner:	False
Used Oil Fuel Marketer Directs Shipments:	False
Used Oil Fuel Marketer Meets Specs:	False

Facility Site ID Number:	69834758
EPA ID:	WAD988523494
NAICS:	713930
SWC Desc:	Not reported
FWC Desc:	Not reported
Form Comm:	Not reported
Data Year:	2015
Permit by Rule:	False
Treatment by Generator:	False
Mixed radioactive waste:	False
Importer of hazardous waste:	False
Immediate recycler:	False
Treatment/Storage/Disposal/Recycling Facility:	False
Generator of dangerous fuel waste:	False
Generator marketing to burner:	False
Other marketers (i.e., blender, distributor, etc.):	False
Utility boiler burner:	False
Industry boiler burner:	False
Industrial Furnace:	False
Smelter defferal:	False
Universal waste - batteries - generate:	False
Universal waste - thermostats - generate:	False
Universal waste - mercury - generate:	False
Universal waste - lamps - generate:	False
Universal waste - batteries - accumulate:	False
Universal waste - thermostats - accumulate:	False
Universal waste - mercury - accumulate:	False
Universal waste - lamps - accumulate:	False
Destination Facility for Universal Waste:	False
Off-specification used oil burner - utility boiler:	False
Off-specification used oil burner - industrial boiler:	False
Off-specification used oil burner - industrial furnace:	False
Tax Reg #:	601911881
Business Type:	Not reported
Mail Name:	Gallery Marine Services LLC
Mail addr line1:	717 NE NORTHLAKE WAY
Mail city,st,zip:	SEATTLE, WA 98105-6429
Mail country:	UNITED STATES
Legal org name:	Gallery Marine Services LLC
Legal org type:	Private
Legal addr line1:	717 NE NORTHLAKE WAY
Legal city,st,zip:	SEATTLE, WA 98105-6429
Legal country:	UNITED STATES
Legal phone nbr:	(206)547-2477
Legal effective date:	02/20/1997
Land org name:	Not reported
Land org type:	Private
Land person name:	Bruce Barker
Land addr line1:	21611 45th AVE. SE.
Land city,st,zip:	BOTHELL, WA 98021

(Continued) **1004794615**

Land country:	UNITED STATES
Land phone nbr:	(4259087530
Operator org name:	Not reported
Operator org type:	Private
Operator addr line1:	717 NE NORTHLAKE WAY
Operator city,st,zip:	SEATTLE, WA 98105-6429
Operator country:	UNITED STATES
Operator phone nbr:	(206)547-2477
Operator effective date:	02/20/1997
Site contact name:	David Basteyns
Site contact addr line1:	717 NE NORTHLAKE WAY
Site Contact City/State/ Zip:	SEATTLE, WA 98105-6429
Site Contact Country:	UNITED STATES
Site Contact Phone #:	(206)547-2477
Site Contact EMail:	parts@gallerymarine.com
Form Contact NAME:	David Basteyns
Form Contact ADDR LINE1:	717 NE NORTHLAKE WAY
Form Contact City,ST,Zip:	SEATTLE, WA 98105-6429
Form Contact Country:	UNITED STATES
Form Contact Phone #:	(206)547-2477
Form Contact EMail:	parts@gallerymarine.com
Gen Status CD:	XQG
Monthly Generation:	False
Batch Generation:	False
One Time Generation:	False
Transport Own Waste:	False
Tranports Other Waste:	False
Recycler Onsite:	False
Transfer Facility:	False
Other Exemption:	Not reported
UW Battery Gen:	False
Used Oil Transporter:	False
Used Oil Transfer Facility:	False
Used Oil Processor:	False
Used Oil Refiner:	False
Used Oil Fuel Marketer Directs Shipments:	False
Used Oil Fuel Marketer Meets Specs:	False

Facility Site ID Number:	69834758
EPA ID:	WAD988523494
NAICS:	71393
SWC Desc:	Not reported
FWC Desc:	Not reported
Form Comm:	Not reported
Data Year:	Not reported
Permit by Rule:	False
Treatment by Generator:	False
Mixed radioactive waste:	False
Importer of hazardous waste:	False
Immediate recycler:	False
Treatment/Storage/Disposal/Recycling Facility:	False
Generator of dangerous fuel waste:	False
Generator marketing to burner:	False
Other marketers (i.e., blender, distributor, etc.):	False
Utility boiler burner:	False
Industry boiler burner:	False

(Continued) **1004794615**

Industrial Furnace:	False
Smelter defferal:	False
Universal waste - batteries - generate:	False
Universal waste - thermostats - generate:	False
Universal waste - mercury - generate:	False
Universal waste - lamps - generate:	False
Universal waste - batteries - accumulate:	False
Universal waste - thermostats - accumulate:	False
Universal waste - mercury - accumulate:	False
Universal waste - lamps - accumulate:	False
Destination Facility for Universal Waste:	False
Off-specification used oil burner - utility boiler:	False
Off-specification used oil burner - industrial boiler:	False
Off-specification used oil burner - industrial furnace:	False
Tax Reg #:	601911881
Business Type:	Not reported
Mail Name:	Gallery Marine Services LLC
Mail addr line1:	717 NE NORTHLAKE WAY
Mail city,st,zip:	SEATTLE, WA 98105-6429
Mail country:	UNITED STATES
Legal org name:	Gallery Marine Services LLC
Legal org type:	Private
Legal addr line1:	717 NE NORTHLAKE WAY
Legal city,st,zip:	SEATTLE, WA 98105-6429
Legal country:	UNITED STATES
Legal phone nbr:	(206)547-2477
Legal effective date:	02/20/1997
Land org name:	Not reported
Land org type:	Private
Land person name:	Bruce Barker
Land addr line1:	11000 NE 39TH PL
Land city,st,zip:	BELLEVUE, WA 98004-7618
Land country:	UNITED STATES
Land phone nbr:	(206)547-6543
Operator org name:	Not reported
Operator org type:	Private
Operator addr line1:	717 NE NORTHLAKE WAY
Operator city,st,zip:	SEATTLE, WA 98105-6429
Operator country:	UNITED STATES
Operator phone nbr:	(206)547-2477
Operator effective date:	02/20/1997
Site contact name:	David Basteyns
Site contact addr line1:	717 NE NORTHLAKE WAY
Site Contact City/State/ Zip:	SEATTLE, WA 98105-6429
Site Contact Country:	UNITED STATES
Site Contact Phone #:	(206)547-2477
Site Contact EMail:	parts@gallerymarine.com
Form Contact NAME:	David Basteyns
Form Contact ADDR LINE1:	717 NE NORTHLAKE WAY
Form Contact City,ST,Zip:	SEATTLE, WA 98105-6429
Form Contact Country:	UNITED STATES
Form Contact Phone #:	(206)547-2477
Form Contact EMail:	parts@gallerymarine.com
Gen Status CD:	SQG
Monthly Generation:	True
Batch Generation:	False
One Time Generation:	False

(Continued) **1004794615**

Transport Own Waste:	False
Tranports Other Waste:	False
Recycler Onsite:	False
Transfer Facility:	False
Other Exemption:	Not reported
UW Battery Gen:	False
Used Oil Transporter:	False
Used Oil Transfer Facility:	False
Used Oil Processor:	False
Used Oil Refiner:	False
Used Oil Fuel Marketer Directs Shipments:	False
Used Oil Fuel Marketer Meets Specs:	False

Facility Site ID Number:	69834758
EPA ID:	WAD988523494
NAICS:	71393
SWC Desc:	Not reported
FWC Desc:	Not reported
Form Comm:	Not reported
Data Year:	2008
Permit by Rule:	False
Treatment by Generator:	False
Mixed radioactive waste:	False
Importer of hazardous waste:	False
Immediate recycler:	False
Treatment/Storage/Disposal/Recycling Facility:	False
Generator of dangerous fuel waste:	False
Generator marketing to burner:	False
Other marketers (i.e., blender, distributor, etc.):	False
Utility boiler burner:	False
Industry boiler burner:	False
Industrial Furnace:	False
Smelter defferal:	False
Universal waste - batteries - generate:	False
Universal waste - thermostats - generate:	False
Universal waste - mercury - generate:	False
Universal waste - lamps - generate:	False
Universal waste - batteries - accumulate:	False
Universal waste - thermostats - accumulate:	False
Universal waste - mercury - accumulate:	False
Universal waste - lamps - accumulate:	False
Destination Facility for Universal Waste:	False
Off-specification used oil burner - utility boiler:	False
Off-specification used oil burner - industrial boiler:	False
Off-specification used oil burner - industrial furnace:	False
Tax Reg #:	601911881
Business Type:	Not reported
Mail Name:	Gallery Marine Services LLC
Mail addr line1:	717 NE NORTHLAKE WAY
Mail city,st,zip:	SEATTLE, WA 98105-6429
Mail country:	UNITED STATES
Legal org name:	Gallery Marine Services LLC
Legal org type:	Private
Legal addr line1:	717 NE NORTHLAKE WAY
Legal city,st,zip:	SEATTLE, WA 98105-6429
Legal country:	UNITED STATES

(Continued) **1004794615**

Legal phone nbr:	(206)547-2477
Legal effective date:	02/20/1997
Land org name:	Not reported
Land org type:	Private
Land person name:	Bruce Barker
Land addr line1:	11000 NE 39TH PL
Land city,st,zip:	BELLEVUE, WA 98004-7618
Land country:	UNITED STATES
Land phone nbr:	(206)547-6543
Operator org name:	Not reported
Operator org type:	Private
Operator addr line1:	717 NE NORTHLAKE WAY
Operator city,st,zip:	SEATTLE, WA 98105-6429
Operator country:	UNITED STATES
Operator phone nbr:	(206)547-2477
Operator effective date:	02/20/1997
Site contact name:	David Basteyns
Site contact addr line1:	717 NE NORTHLAKE WAY
Site Contact City/State/ Zip:	SEATTLE, WA 98105-6429
Site Contact Country:	UNITED STATES
Site Contact Phone #:	(206)547-2477
Site Contact EMail:	parts@gallerymarine.com
Form Contact NAME:	David Basteyns
Form Contact ADDR LINE1:	717 NE NORTHLAKE WAY
Form Contact City,ST,Zip:	SEATTLE, WA 98105-6429
Form Contact Country:	UNITED STATES
Form Contact Phone #:	(206)547-2477
Form Contact EMail:	parts@gallerymarine.com
Gen Status CD:	SQG
Monthly Generation:	True
Batch Generation:	False
One Time Generation:	False
Transport Own Waste:	False
Tranports Other Waste:	False
Recycler Onsite:	False
Transfer Facility:	False
Other Exemption:	Not reported
UW Battery Gen:	False
Used Oil Transporter:	False
Used Oil Transfer Facility:	False
Used Oil Processor:	False
Used Oil Refiner:	False
Used Oil Fuel Marketer Directs Shipments:	False
Used Oil Fuel Marketer Meets Specs:	False

ECHO:

Envid:	1004794615
Registry ID:	110005388393
DFR URL:	http://echo.epa.gov/detailed_facility_report?fid=110005388393

K34 SE 1/8-1/4 0.230 mi. 1216 ft. — **THE EASTLAKE**, **3213 - 3221 EASTLAKE AVE**, **SEATTLE, WA 98102** — **WA UST** — **U004040860** / **N/A**

Site 1 of 3 in cluster K

Relative: Higher

Actual: 61 ft.

UST:

Facility ID:	3405298
Site Id:	618997
UBI:	Not reported
Phone Number:	Not reported
Decimal Latitude:	47.651366996
Decimal Longitude:	-122.32188101
Tank Name:	C
Tag Number:	Not reported
Tank Status:	Removed
Tank Status Date:	02/12/2002
Tank Install Date:	Not reported
Tank Closure Date:	01/27/2004
Capacity Range:	111 TO 1,100 Gallons
Tank Permit Expiration Date:	Not reported
Tank Upgrade Date:	Not reported
Tank Spill Prevention:	Not reported
Tank Overfill Prevention:	Not reported
Tank Material:	Not reported
Tank Construction:	Not reported
Tank Tightness Test:	Not reported
Tank Corrosion Protection:	Not reported
Tank Manifold:	Not reported
Tank Release Detection:	Not reported
Tank SFC Type:	Not reported
Pipe Material:	Not reported
Pipe Construction:	Not reported
Pipe Primary Release Detection:	Not reported
Pipe Second Release Detection:	Not reported
Pipe Corrosion Protection:	Not reported
Pipe Pumping System:	Not reported
Responsible Unit:	NORTHWEST
Dispencer/Pump SFC Type:	Not reported

K35 SE 1/8-1/4 0.230 mi. 1216 ft. — **THE EASTLAKE**, **3213-3221 EASTLAKE AVE**, **SEATTLE, WA 98102** — **WA VCP**, **WA ALLSITES**, **WA CSCSL NFA FINDS** — **1007216866** / **N/A**

Site 2 of 3 in cluster K

Relative: Higher

Actual: 61 ft.

VCP:

edr_fstat:	WA
edr_fzip:	98102
edr_fcnty:	KING
edr_zip:	Not reported
Facility ID:	3405298
VCP Status:	Not reported
VCP:	Yes
Ecology Status:	Not reported
NFA Type:	Not reported
Date NFA:	3/24/2004
Rank:	Not reported
Cleanup Siteid:	876

THE EASTLAKE (Continued) **1007216866**

ALLSITES:

Facility Name:	THE EASTLAKE
Facility Id:	3405298

Interaction:	12610
Interaction 1:	I
Interaction 2:	VOLCLNST
Ecology Program:	TOXICS
Program Data:	ISIS
Facility Alt.:	THE EASTLAKE
Program ID:	NW1215
Date Interaction:	2004-01-27 00:00:00
Date Interaction 3:	Voluntary Cleanup Sites
Latitude:	47.651362370000001
Longitude:	-122.321877113

Interaction:	12609
Interaction 1:	I
Interaction 2:	UST
Ecology Program:	TOXICS
Program Data:	UST
Facility Alt.:	Not reported
Program ID:	618997
Date Interaction:	1950-01-01 00:00:00
Date Interaction 3:	Underground Storage Tank
Latitude:	47.651362370000001
Longitude:	-122.321877113

CSCSL NFA:

Facility/Site Id:	3405298
CS Id:	876
NFA Date:	03/24/2004
Rank:	Not reported
VCP:	Yes
Latitude:	47.651366996
Longitude:	-122.32188101

FINDS:

Registry ID: 110016706171

Environmental Interest/Information System

Washington Facility / Site Identification System (WA-FSIS) provides a means to query and display data maintained by the Washington Department of Ecology. This system contains key information for each facility/site that is currently, or has been, of interest to the Air Quality, Dam Safety, Hazardous Waste, Toxics Cleanup, and Water Quality Programs.

K36 SSE 1/4-1/2 0.253 mi. 1337 ft.

TITAN CONSTRUCTION EASTLAKE
3230 EASTLAKE E
SEATTLE, WA 98102

Site 3 of 3 in cluster K

WA UST **U003197681**
WA ICR **N/A**
WA ALLSITES
WA CSCSL NFA

Relative: Higher

Actual: 63 ft.

UST:

Facility ID:	12777411
Site Id:	397062
UBI:	Not reported
Phone Number:	Not reported
Decimal Latitude:	47.650831278
Decimal Longitude:	-122.32144371

Tank Name:	1
Tag Number:	Not reported
Tank Status:	Removed
Tank Status Date:	08/29/1997
Tank Install Date:	00/01/1900
Tank Closure Date:	Not reported
Capacity Range:	Not reported
Tank Permit Expiration Date:	Not reported
Tank Upgrade Date:	Not reported
Tank Spill Prevention:	Not reported
Tank Overfill Prevention:	Not reported
Tank Material:	Not reported
Tank Construction:	Not reported
Tank Tightness Test:	Not reported
Tank Corrosion Protection:	Not reported
Tank Manifold:	Not reported
Tank Release Detection:	Not reported
Tank SFC Type:	Not reported
Pipe Material:	Not reported
Pipe Construction:	Not reported
Pipe Primary Release Detection:	Not reported
Pipe Second Release Detection:	Not reported
Pipe Corrosion Protection:	Not reported
Pipe Pumping System:	Not reported
Responsible Unit:	NORTHWEST
Dispencer/Pump SFC Type:	Not reported

Tank Name:	2
Tag Number:	Not reported
Tank Status:	Removed
Tank Status Date:	08/29/1997
Tank Install Date:	00/01/1900
Tank Closure Date:	Not reported
Capacity Range:	Not reported
Tank Permit Expiration Date:	Not reported
Tank Upgrade Date:	Not reported
Tank Spill Prevention:	Not reported
Tank Overfill Prevention:	Not reported
Tank Material:	Not reported
Tank Construction:	Not reported
Tank Tightness Test:	Not reported
Tank Corrosion Protection:	Not reported
Tank Manifold:	Not reported
Tank Release Detection:	Not reported

TITAN CONSTRUCTION EASTLAKE (Continued) **U003197681**

Tank SFC Type:	Not reported
Pipe Material:	Not reported
Pipe Construction:	Not reported
Pipe Primary Release Detection:	Not reported
Pipe Second Release Detection:	Not reported
Pipe Corrosion Protection:	Not reported
Pipe Pumping System:	Not reported
Responsible Unit:	NORTHWEST
Dispencer/Pump SFC Type:	Not reported

Tank Name:	3
Tag Number:	Not reported
Tank Status:	Removed
Tank Status Date:	08/29/1997
Tank Install Date:	00/01/1900
Tank Closure Date:	Not reported
Capacity Range:	Not reported
Tank Permit Expiration Date:	Not reported
Tank Upgrade Date:	Not reported
Tank Spill Prevention:	Not reported
Tank Overfill Prevention:	Not reported
Tank Material:	Not reported
Tank Construction:	Not reported
Tank Tightness Test:	Not reported
Tank Corrosion Protection:	Not reported
Tank Manifold:	Not reported
Tank Release Detection:	Not reported
Tank SFC Type:	Not reported
Pipe Material:	Not reported
Pipe Construction:	Not reported
Pipe Primary Release Detection:	Not reported
Pipe Second Release Detection:	Not reported
Pipe Corrosion Protection:	Not reported
Pipe Pumping System:	Not reported
Responsible Unit:	NORTHWEST
Dispencer/Pump SFC Type:	Not reported

ICR:

Date Ecology Received Report:	01/22/97
Contaminants Found at Site:	Petroleum products
Media Contaminated:	Soil
Waste Management:	Tank
Region:	North Western
Type of Report Ecology Received:	Interim cleanup report
Site Register Issue:	94-47
County Code:	17
Contact:	Not reported
Report Title:	Not reported

ALLSITES:

Facility Name:	TITAN CONSTRUCTION EASTLAKE
Facility Id:	12777411

Interaction:	27101
Interaction 1:	A

TITAN CONSTRUCTION EASTLAKE (Continued) **U003197681**

Interaction 2:	UST
Ecology Program:	TOXICS
Program Data:	UST
Facility Alt.:	Not reported
Program ID:	397062
Date Interaction:	1997-08-29 00:00:00
Date Interaction 3:	Underground Storage Tank
Latitude:	47.650826723999998
Longitude:	-122.321412439

Interaction:	27100
Interaction 1:	I
Interaction 2:	LUST
Ecology Program:	TOXICS
Program Data:	ISIS
Facility Alt.:	Not reported
Program ID:	397062
Date Interaction:	1996-11-18 00:00:00
Date Interaction 3:	LUST Facility
Latitude:	47.650826723999998
Longitude:	-122.321412439

CSCSL NFA:

Facility/Site Id:	12777411
CS Id:	7960
NFA Date:	10/03/2011
Rank:	Not reported
VCP:	No
Latitude:	47.650831278
Longitude:	-122.32144371

L37 **OLYMPIC BOAT CENTERS** **WA ALLSITES** **1000993189**
South **3137 FAIRVIEW AVE E** **WA SPILLS** **WA0001000546**
1/4-1/2 **SEATTLE, WA 98102** **RCRA NonGen / NLR**
0.255 mi. **FINDS**
1347 ft. **Site 1 of 3 in cluster L** **WA MANIFEST**
ECHO

Relative:
Lower

Actual:
24 ft.

ALLSITES:

Facility Name:	OLYMPIC BOAT CENTERS
Facility Id:	44891962

Interaction:	45456
Interaction 1:	A
Interaction 2:	HWG
Ecology Program:	HAZWASTE
Program Data:	TURBOWASTE
Facility Alt.:	Not reported
Program ID:	WA0001000546
Date Interaction:	2005-04-20 00:00:00
Date Interaction 3:	Hazardous Waste Generator
Latitude:	47.649744378999998
Longitude:	-122.32371509799999

OLYMPIC BOAT CENTERS (Continued) **1000993189**

Interaction:	45454
Interaction 1:	I
Interaction 2:	HWG
Ecology Program:	HAZWASTE
Program Data:	TURBOWASTE
Facility Alt.:	Not reported
Program ID:	WA0001000546
Date Interaction:	1995-01-11 00:00:00
Date Interaction 3:	Hazardous Waste Generator
Latitude:	47.649744378999998
Longitude:	-122.32371509799999

Interaction:	45455
Interaction 1:	I
Interaction 2:	HWOTHER
Ecology Program:	HAZWASTE
Program Data:	TURBOWASTE
Facility Alt.:	Not reported
Program ID:	WA0001000546
Date Interaction:	2003-12-31 00:00:00
Date Interaction 3:	Haz Waste Management Acti
Latitude:	47.649744378999998
Longitude:	-122.32371509799999

SPILLS:

Facility ID:	516984
Medium:	Not reported
Material Desc:	PETROLEUM - OIL OTHER
Material Qty:	1
Material Units:	PINT
Date Received:	03/27/2001
Contact Name:	RDI MARINE INC
Incident Date:	Not reported
Incident Category Type:	Not reported
Incident Category:	Not reported
Latitude:	Not reported
Longitude:	Not reported
Source Type:	Not reported
Source:	Not reported
Vessel Facility Name2:	Not reported
Recovered Quantity:	Not reported
Resp Party Name:	Not reported

RCRA NonGen / NLR:

Date form received by agency:	09/29/2008
Facility name:	Not reported
Facility address:	3137 FAIRVIEW AVE E SEATTLE, WA 98102
EPA ID:	WA0001000546
Mailing address:	2615 151ST PLACE NE REDMOND, WA 98052
Contact:	TODD SHAPHREN
Contact address:	2615 151ST PLACE NE REDMOND, WA 98052

OLYMPIC BOAT CENTERS (Continued) **1000993189**

Contact country: US
Contact telephone: (000)000-0000
Contact email: Not reported
EPA Region: Not reported
Classification: Non-Generator
Description: Handler: Non-Generators do not presently generate hazardous waste

Owner/Operator Summary:

Owner/operator name: BOB P
Owner/operator address: 3137 FAIRVIEW AVE E
SEATTLE, WA 98102
Owner/operator country: US
Owner/operator telephone: (206)325-6774
Legal status: Private
Owner/Operator Type: Operator
Owner/Op start date: 01/01/1900
Owner/Op end date: Not reported

Owner/operator name: OLYMPIC YACHT CTR
Owner/operator address: 13200 BEL-RED ROAD
BELLEVUE, WA 98005
Owner/operator country: US
Owner/operator telephone: Not reported
Legal status: Private
Owner/Operator Type: Owner
Owner/Op start date: 05/01/1996
Owner/Op end date: Not reported

Owner/operator name: RICHARD MARIOTTI
Owner/operator address: 3137 FAIRVIEW AVE E
SEATTLE, WA 98102
Owner/operator country: US
Owner/operator telephone: Not reported
Legal status: Private
Owner/Operator Type: Operator
Owner/Op start date: 01/01/1900
Owner/Op end date: Not reported

Owner/operator name: OLYMPIC YACHT C O
Owner/operator address: 2615 151ST PLACE NE
REDMOND, WA 98052
Owner/operator country: US
Owner/operator telephone: (425)454-0293
Legal status: Private
Owner/Operator Type: Owner
Owner/Op start date: 05/01/1996
Owner/Op end date: Not reported

Handler Activities Summary:

U.S. importer of hazardous waste: No
Mixed waste (haz. and radioactive): No
Recycler of hazardous waste: No
Transporter of hazardous waste: No
Treater, storer or disposer of HW: No
Underground injection activity: No
On-site burner exemption: No

OLYMPIC BOAT CENTERS (Continued) **1000993189**

Furnace exemption: No
Used oil fuel burner: No
Used oil processor: No
User oil refiner: No
Used oil fuel marketer to burner: No
Used oil Specification marketer: No
Used oil transfer facility: No
Used oil transporter: No

Historical Generators:
Date form received by agency: 12/31/2007
Site name: OLYMPIC BOAT CENTERS
Classification: Not a generator, verified

Date form received by agency: 01/18/2006
Site name: OLYMPIC BOAT CENTERS
Classification: Not a generator, verified

Date form received by agency: 12/31/2005
Site name: OLYMPIC BOAT CENTERS
Classification: Not a generator, verified

Date form received by agency: 12/31/2003
Site name: OLYMPIC YACHT CTR
Classification: Not a generator, verified

Violation Status: No violations found

FINDS:

Registry ID: 110005308318

Environmental Interest/Information System
Washington Facility / Site Identification System (WA-FSIS) provides a means to query and display data maintained by the Washington Department of Ecology. This system contains key information for each facility/site that is currently, or has been, of interest to the Air Quality, Dam Safety, Hazardous Waste, Toxics Cleanup, and Water Quality Programs.

RCRAInfo is a national information system that supports the Resource Conservation and Recovery Act (RCRA) program through the tracking of events and activities related to facilities that generate, transport, and treat, store, or dispose of hazardous waste. RCRAInfo allows RCRA program staff to track the notification, permit, compliance, and corrective action activities required under RCRA.

HAZARDOUS WASTE BIENNIAL REPORTER

WA MANIFEST:
Facility Site ID Number: 44891962
EPA ID: WA0001000546
NAICS: 441222
SWC Desc: Not reported
FWC Desc: Not reported
Form Comm: Not reported

OLYMPIC BOAT CENTERS (Continued) **1000993189**

Data Year:	Not reported
Permit by Rule:	FALSE
Treatment by Generator:	FALSE
Mixed radioactive waste:	FALSE
Importer of hazardous waste:	FALSE
Immediate recycler:	FALSE
Treatment/Storage/Disposal/Recycling Facility:	FALSE
Generator of dangerous fuel waste:	FALSE
Generator marketing to burner:	FALSE
Other marketers (i.e., blender, distributor, etc.):	FALSE
Utility boiler burner:	FALSE
Industry boiler burner:	FALSE
Industrial Furnace:	FALSE
Smelter defferal:	FALSE
Universal waste - batteries - generate:	FALSE
Universal waste - thermostats - generate:	FALSE
Universal waste - mercury - generate:	FALSE
Universal waste - lamps - generate:	FALSE
Universal waste - batteries - accumulate:	FALSE
Universal waste - thermostats - accumulate:	FALSE
Universal waste - mercury - accumulate:	FALSE
Universal waste - lamps - accumulate:	FALSE
Destination Facility for Universal Waste:	FALSE
Off-specification used oil burner - utility boiler:	FALSE
Off-specification used oil burner - industrial boiler:	FALSE
Off-specification used oil burner - industrial furnace:	FALSE
Tax Reg #:	578021887
Business Type:	Not reported
Mail Name:	Olympic Boat Centers
Mail addr line1:	13200 Bel-Red Road
Mail city,st,zip:	Bellevue, WA 98005
Mail country:	UNITED STATES
Legal org name:	Olympic Yacht Ctr
Legal org type:	Private
Legal addr line1:	13200 Bel-Red Road
Legal city,st,zip:	Bellevue, WA 98005
Legal country:	UNITED STATES
Legal phone nbr:	425-454-0293
Legal effective date:	05/01/1996
Land org name:	Not reported
Land org type:	Private
Land person name:	Dick Wright
Land addr line1:	313 Fairview Ave E
Land city,st,zip:	SEATTLE, WA 98102
Land country:	UNITED STATES
Land phone nbr:	425-454-0293
Operator org name:	Olympic Boat Centers
Operator org type:	Private
Operator addr line1:	3137 FAIRVIEW AVE E
Operator city,st,zip:	SEATTLE, WA 98102
Operator country:	UNITED STATES
Operator phone nbr:	206-325-6774
Operator effective date:	Not reported
Site contact name:	Skip Cannon
Site contact addr line1:	3137 FAIRVIEW AVE E
Site Contact City/State/ Zip:	SEATTLE, WA 98102
Site Contact Country:	UNITED STATES

OLYMPIC BOAT CENTERS (Continued) **1000993189**

Site Contact Phone #:	206-325-6774
Site Contact EMail:	richard.mariotti@boatnut.com
Form Contact NAME:	Todd Shaphren
Form Contact ADDR LINE1:	13200 Bel-Red Rd
Form Contact City,ST,Zip:	Bellevue, WA 98005
Form Contact Country:	UNITED STATES
Form Contact Phone #:	425-454-0293
Form Contact EMail:	todd.shaphren@boatnut.com
Gen Status CD:	SQG
Monthly Generation:	FALSE
Batch Generation:	FALSE
One Time Generation:	FALSE
Transport Own Waste:	FALSE
Tranports Other Waste:	FALSE
Recycler Onsite:	FALSE
Transfer Facility:	FALSE
Other Exemption:	Not reported
UW Battery Gen:	FALSE
Used Oil Transporter:	FALSE
Used Oil Transfer Facility:	FALSE
Used Oil Processor:	FALSE
Used Oil Refiner:	FALSE
Used Oil Fuel Marketer Directs Shipments:	FALSE
Used Oil Fuel Marketer Meets Specs:	FALSE

Facility Site ID Number:	44891962
EPA ID:	WA0001000546
NAICS:	441222
SWC Desc:	Not reported
FWC Desc:	Not reported
Form Comm:	Not reported
Data Year:	Not reported
Permit by Rule:	False
Treatment by Generator:	False
Mixed radioactive waste:	False
Importer of hazardous waste:	False
Immediate recycler:	False
Treatment/Storage/Disposal/Recycling Facility:	False
Generator of dangerous fuel waste:	False
Generator marketing to burner:	False
Other marketers (i.e., blender, distributor, etc.):	False
Utility boiler burner:	False
Industry boiler burner:	False
Industrial Furnace:	False
Smelter defferal:	False
Universal waste - batteries - generate:	False
Universal waste - thermostats - generate:	False
Universal waste - mercury - generate:	False
Universal waste - lamps - generate:	False
Universal waste - batteries - accumulate:	False
Universal waste - thermostats - accumulate:	False
Universal waste - mercury - accumulate:	False
Universal waste - lamps - accumulate:	False
Destination Facility for Universal Waste:	False
Off-specification used oil burner - utility boiler:	False
Off-specification used oil burner - industrial boiler:	False

OLYMPIC BOAT CENTERS (Continued) **1000993189**

Off-specification used oil burner - industrial furnace: False

Tax Reg #:	578021887
Business Type:	Not reported
Mail Name:	Olympic Boat Centers
Mail addr line1:	2615 151st Place NE
Mail city,st,zip:	Redmond, WA 98052
Mail country:	UNITED STATES
Legal org name:	Olympic Yacht Ctr
Legal org type:	Private
Legal addr line1:	2615 151st Place NE
Legal city,st,zip:	Redmond, WA 98052
Legal country:	UNITED STATES
Legal phone nbr:	425-454-0293
Legal effective date:	05/01/1996
Land org name:	Not reported
Land org type:	Private
Land person name:	Dick Wright
Land addr line1:	313 Fairview Ave E
Land city,st,zip:	SEATTLE, WA 98102
Land country:	UNITED STATES
Land phone nbr:	808-322-9206
Operator org name:	Olympic Boat Centers
Operator org type:	Private
Operator addr line1:	3137 FAIRVIEW AVE E
Operator city,st,zip:	SEATTLE, WA 98102
Operator country:	UNITED STATES
Operator phone nbr:	206-322-3880
Operator effective date:	Not reported
Site contact name:	Bob Pound
Site contact addr line1:	3137 FAIRVIEW AVE E
Site Contact City/State/ Zip:	SEATTLE, WA 98102
Site Contact Country:	UNITED STATES
Site Contact Phone #:	206-322-3880
Site Contact EMail:	bob.pound@boatnut.com
Form Contact NAME:	Todd Shaphren
Form Contact ADDR LINE1:	2615 151st Place NE
Form Contact City,ST,Zip:	Redmond, WA 98052
Form Contact Country:	UNITED STATES
Form Contact Phone #:	425-454-0293
Form Contact EMail:	todd.shaphren@boatnut.com
Gen Status CD:	SQG
Monthly Generation:	False
Batch Generation:	False
One Time Generation:	False
Transport Own Waste:	False
Tranports Other Waste:	False
Recycler Onsite:	False
Transfer Facility:	False
Other Exemption:	Not reported
UW Battery Gen:	False
Used Oil Transporter:	False
Used Oil Transfer Facility:	False
Used Oil Processor:	False
Used Oil Refiner:	False
Used Oil Fuel Marketer Directs Shipments:	False
Used Oil Fuel Marketer Meets Specs:	False

OLYMPIC BOAT CENTERS (Continued) **1000993189**

Facility Site ID Number:	44891962
EPA ID:	WA0001000546
NAICS:	441222
SWC Desc:	Not reported
FWC Desc:	Not reported
Form Comm:	Not reported
Data Year:	Not reported
Permit by Rule:	No
Treatment by Generator:	No
Mixed radioactive waste:	No
Importer of hazardous waste:	No
Immediate recycler:	No
Treatment/Storage/Disposal/Recycling Facility:	No
Generator of dangerous fuel waste:	No
Generator marketing to burner:	No
Other marketers (i.e., blender, distributor, etc.):	No
Utility boiler burner:	No
Industry boiler burner:	No
Industrial Furnace:	No
Smelter defferal:	No
Universal waste - batteries - generate:	No
Universal waste - thermostats - generate:	No
Universal waste - mercury - generate:	No
Universal waste - lamps - generate:	No
Universal waste - batteries - accumulate:	No
Universal waste - thermostats - accumulate:	No
Universal waste - mercury - accumulate:	No
Universal waste - lamps - accumulate:	No
Destination Facility for Universal Waste:	No
Off-specification used oil burner - utility boiler:	No
Off-specification used oil burner - industrial boiler:	No
Off-specification used oil burner - industrial furnace:	No
Tax Reg #:	578021887
Business Type:	Not reported
Mail Name:	Olympic Boat Centers
Mail addr line1:	13200 Bel-Red Road
Mail city,st,zip:	Bellevue, WA 98005
Mail country:	UNITED STATES
Legal org name:	Olympic Yacht Ctr
Legal org type:	Private
Legal addr line1:	13200 Bel-Red Road
Legal city,st,zip:	Bellevue, WA 98005
Legal country:	UNITED STATES
Legal phone nbr:	425-454-0293
Legal effective date:	05/01/1996
Land org name:	Not reported
Land org type:	Private
Land person name:	Dick Wright
Land addr line1:	313 Fairview Ave E
Land city,st,zip:	SEATTLE, WA 98102
Land country:	UNITED STATES
Land phone nbr:	425-454-0293
Operator org name:	Not reported
Operator org type:	Private
Operator addr line1:	3137 FAIRVIEW AVE E
Operator city,st,zip:	SEATTLE, WA 98102
Operator country:	UNITED STATES

OLYMPIC BOAT CENTERS (Continued) **1000993189**

Operator phone nbr:	206325-6774
Operator effective date:	Not reported
Site contact name:	Richard Mariotti
Site contact addr line1:	3137 FAIRVIEW AVE E
Site Contact City/State/ Zip:	SEATTLE, WA 98102
Site Contact Country:	UNITED STATES
Site Contact Phone #:	206325-6774
Site Contact EMail:	richard.mariotti@boatnut.com
Form Contact NAME:	Todd Shaphren
Form Contact ADDR LINE1:	13200 Bel-Red Rd
Form Contact City,ST,Zip:	Bellevue, WA 98005
Form Contact Country:	UNITED STATES
Form Contact Phone #:	425-454-0293
Form Contact EMail:	todd.shaphren@boatnut.com
Gen Status CD:	SQG
Monthly Generation:	No
Batch Generation:	No
One Time Generation:	No
Transport Own Waste:	No
Tranports Other Waste:	No
Recycler Onsite:	No
Transfer Facility:	No
Other Exemption:	Not reported
UW Battery Gen:	No
Used Oil Transporter:	No
Used Oil Transfer Facility:	No
Used Oil Processor:	No
Used Oil Refiner:	No
Used Oil Fuel Marketer Directs Shipments:	No
Used Oil Fuel Marketer Meets Specs:	No

Facility Site ID Number:	44891962
EPA ID:	WA0001000546
NAICS:	441222
SWC Desc:	Not reported
FWC Desc:	Not reported
Form Comm:	Not reported
Data Year:	2008
Permit by Rule:	False
Treatment by Generator:	False
Mixed radioactive waste:	False
Importer of hazardous waste:	False
Immediate recycler:	False
Treatment/Storage/Disposal/Recycling Facility:	False
Generator of dangerous fuel waste:	False
Generator marketing to burner:	False
Other marketers (i.e., blender, distributor, etc.):	False
Utility boiler burner:	False
Industry boiler burner:	False
Industrial Furnace:	False
Smelter defferal:	False
Universal waste - batteries - generate:	False
Universal waste - thermostats - generate:	False
Universal waste - mercury - generate:	False
Universal waste - lamps - generate:	False
Universal waste - batteries - accumulate:	False

OLYMPIC BOAT CENTERS (Continued) **1000993189**

Universal waste - thermostats - accumulate:	False
Universal waste - mercury - accumulate:	False
Universal waste - lamps - accumulate:	False
Destination Facility for Universal Waste:	False
Off-specification used oil burner - utility boiler:	False
Off-specification used oil burner - industrial boiler:	False
Off-specification used oil burner - industrial furnace:	False
Tax Reg #:	578021887
Business Type:	Not reported
Mail Name:	Olympic Boat Centers
Mail addr line1:	2615 151st Place NE
Mail city,st,zip:	Redmond, WA 98052
Mail country:	UNITED KINGDOM
Legal org name:	Olympic Yacht Ctr
Legal org type:	Private
Legal addr line1:	2615 151st Place NE
Legal city,st,zip:	Redmond, WA 98052
Legal country:	UNITED STATES
Legal phone nbr:	425-454-0293
Legal effective date:	05/01/1996
Land org name:	Not reported
Land org type:	Private
Land person name:	Dick Wright
Land addr line1:	313 Fairview Ave E
Land city,st,zip:	SEATTLE, WA 98102
Land country:	UNITED STATES
Land phone nbr:	808-322-9206
Operator org name:	Olympic Boat Centers
Operator org type:	Private
Operator addr line1:	3137 FAIRVIEW AVE E
Operator city,st,zip:	SEATTLE, WA 98102
Operator country:	UNITED STATES
Operator phone nbr:	2063-25-6774
Operator effective date:	Not reported
Site contact name:	Bob Pound
Site contact addr line1:	3137 FAIRVIEW AVE E
Site Contact City/State/ Zip:	SEATTLE, WA 98102
Site Contact Country:	UNITED STATES
Site Contact Phone #:	206-322-3880
Site Contact EMail:	bob.pound@boatnut.com
Form Contact NAME:	Todd Shaphren
Form Contact ADDR LINE1:	2615 151st Place NE
Form Contact City,ST,Zip:	Redmond, WA 98052
Form Contact Country:	UNITED STATES
Form Contact Phone #:	425-454-0293
Form Contact EMail:	todd.shaphren@boatnut.com
Gen Status CD:	XQG
Monthly Generation:	False
Batch Generation:	False
One Time Generation:	False
Transport Own Waste:	False
Tranports Other Waste:	False
Recycler Onsite:	False
Transfer Facility:	False
Other Exemption:	Not reported
UW Battery Gen:	False
Used Oil Transporter:	False

OLYMPIC BOAT CENTERS (Continued) **1000993189**

Used Oil Transfer Facility: False
Used Oil Processor: False
Used Oil Refiner: False
Used Oil Fuel Marketer Directs Shipments: False
Used Oil Fuel Marketer Meets Specs: False

ECHO:
Envid: 1000993189
Registry ID: 110005308318
DFR URL: http://echo.epa.gov/detailed_facility_report?fid=110005308318

L38
South
1/4-1/2
0.262 mi.
1386 ft.

3133 FAIRVIEW AVE E
SEATTLE, WA 98102

Site 2 of 3 in cluster L

WA ALLSITES **1000409262**
RCRA NonGen / NLR **WAD980985857**
FINDS
ECHO

Relative:
Lower

Actual:
24 ft.

ALLSITES:
Facility Name: FAIRVIEW MARINE INC
Facility Id: 47589715

Interaction: 47124
Interaction 1: I
Interaction 2: HWG
Ecology Program: HAZWASTE
Program Data: TURBOWASTE
Facility Alt.: Not reported
Program ID: WAD980985857
Date Interaction: 1986-08-13 00:00:00
Date Interaction 3: Hazardous Waste Generator
Latitude: 47.649534379999999
Longitude: -122.323725098

Interaction: 82771
Interaction 1: I
Interaction 2: BOATGP
Ecology Program: WATQUAL
Program Data: PARIS
Facility Alt.: OLYMPIC BOAT CENTERS
Program ID: WAG030021
Date Interaction: 1993-02-05 00:00:00
Date Interaction 3: Boatyard GP
Latitude: 47.649534379999999
Longitude: -122.323725098

RCRA NonGen / NLR:
Date form received by agency: 08/13/1986
Facility name: Not reported
Facility address: 3133 FAIRVIEW AVE E
SEATTLE, WA 98102-3041
EPA ID: WAD980985857
Contact: NORTHERN MARINE NORTHERN MARINE
Contact address: 3133 FAIRVIEW AVE E
SEATTLE, WA 98102-3041

(Continued) **1000409262**

Contact country: US
Contact telephone: (000)000-0000
Contact email: Not reported
EPA Region: Not reported
Classification: Non-Generator
Description: Handler: Non-Generators do not presently generate hazardous waste

Owner/Operator Summary:
Owner/operator name: FAIRVIEW MARINE F
Owner/operator address: 3133 FAIRVIEW AVE E
SEATTLE, WA 98102
Owner/operator country: US
Owner/operator telephone: (000)000-0000
Legal status: Private
Owner/Operator Type: Operator
Owner/Op start date: 01/01/1997
Owner/Op end date: Not reported

Owner/operator name: NORTHERN MARINE N
Owner/operator address: 3133 FAIRVIEW AVE E
SEATTLE, WA 98102
Owner/operator country: US
Owner/operator telephone: (000)000-0000
Legal status: Private
Owner/Operator Type: Owner
Owner/Op start date: 05/02/1996
Owner/Op end date: Not reported

Handler Activities Summary:
U.S. importer of hazardous waste: No
Mixed waste (haz. and radioactive): No
Recycler of hazardous waste: No
Transporter of hazardous waste: No
Treater, storer or disposer of HW: No
Underground injection activity: No
On-site burner exemption: No
Furnace exemption: No
Used oil fuel burner: No
Used oil processor: No
User oil refiner: No
Used oil fuel marketer to burner: No
Used oil Specification marketer: No
Used oil transfer facility: No
Used oil transporter: No

Historical Generators:
Date form received by agency: 08/13/1986
Site name: FAIRVIEW MARINE INC
Classification: Not a generator, verified

Violation Status: No violations found

FINDS:

Registry ID: 110005339106

(Continued) **1000409262**

Environmental Interest/Information System

Washington Facility / Site Identification System (WA-FSIS) provides a means to query and display data maintained by the Washington Department of Ecology. This system contains key information for each facility/site that is currently, or has been, of interest to the Air Quality, Dam Safety, Hazardous Waste, Toxics Cleanup, and Water Quality Programs.

RCRAInfo is a national information system that supports the Resource Conservation and Recovery Act (RCRA) program through the tracking of events and activities related to facilities that generate, transport, and treat, store, or dispose of hazardous waste. RCRAInfo allows RCRA program staff to track the notification, permit, compliance, and corrective action activities required under RCRA.

ECHO:

Envid:	1000409262
Registry ID:	110005339106
DFR URL:	http://echo.epa.gov/detailed_facility_report?fid=110005339106

M39 **VERIZON WIRELESS WARE EASTLAKE** **WA ALLSITES** **S116506044**
SSE **3218 EASTLAKE AVE E** **N/A**
1/4-1/2 **SEATTLE, WA 98102**
0.269 mi.
1422 ft. **Site 1 of 2 in cluster M**

Relative:
Higher

Actual:
68 ft.

ALLSITES:

Facility Name:	VERIZON WIRELESS WARE EASTLAKE
Facility Id:	7134
Interaction:	107657
Interaction 1:	A
Interaction 2:	TIER2
Ecology Program:	HAZWASTE
Program Data:	EPCRA
Facility Alt.:	VERIZON WIRELESS WARE EASTLAKE
Program ID:	CRK000082460
Date Interaction:	2013-12-24 00:00:00
Date Interaction 3:	Emergency/Haz Chem Rpt TI
Latitude:	47.650341449000003
Longitude:	-122.321761053

L40 **ROSS LABORATORIES INC** **WA ALLSITES** **S107478662**
SSE **3138 FAIRVIEW AVE E** **WA SPILLS** **N/A**
1/4-1/2 **SEATTLE, WA 98102**
0.276 mi.
1458 ft. **Site 3 of 3 in cluster L**

Relative:
Lower

Actual:
35 ft.

ALLSITES:

Facility Name:	ROSS LABORATORIES INC
Facility Id:	4923236
Interaction:	15748
Interaction 1:	I

ROSS LABORATORIES INC (Continued) **S107478662**

Interaction 2:	HWG
Ecology Program:	HAZWASTE
Program Data:	TURBOWASTE
Facility Alt.:	Not reported
Program ID:	WAD988475133
Date Interaction:	1990-07-09 00:00:00
Date Interaction 3:	Hazardous Waste Generator
Latitude:	47.649734379000002
Longitude:	-122.323675098

SPILLS:

Facility ID:	426309
Medium:	Not reported
Material Desc:	UNKNOWN
Material Qty:	55
Material Units:	GALLON
Date Received:	03/10/1997
Contact Name:	Not reported
Incident Date:	Not reported
Incident Category Type:	Not reported
Incident Category:	Not reported
Latitude:	Not reported
Longitude:	Not reported
Source Type:	Not reported
Source:	Not reported
Vessel Facility Name2:	Not reported
Recovered Quantity:	Not reported
Resp Party Name:	Not reported

41
East
1/4-1/2
0.292 mi.
1540 ft.

YACHT PERFORMANCE CENTER **WA ALLSITES** **S107863104**
915 NE BOAT ST **WA NPDES** **N/A**
SEATTLE, WA 98105

Relative:
Lower

Actual:
22 ft.

ALLSITES:

Facility Name:	YACHT PERFORMANCE CENTER
Facility Id:	41182324

Interaction:	42882
Interaction 1:	I
Interaction 2:	HWG
Ecology Program:	HAZWASTE
Program Data:	TURBOWASTE
Facility Alt.:	Not reported
Program ID:	WAD988524443
Date Interaction:	1993-09-07 00:00:00
Date Interaction 3:	Hazardous Waste Generator
Latitude:	47.653867566999999
Longitude:	-122.318594576

Interaction:	82637
Interaction 1:	A
Interaction 2:	BOATGP
Ecology Program:	WATQUAL

YACHT PERFORMANCE CENTER (Continued) **S107863104**

Program Data:	PARIS
Facility Alt.:	YACHT PERFORMANCE CENTER
Program ID:	WAG030106
Date Interaction:	1998-03-01 00:00:00
Date Interaction 3:	Boatyard GP
Latitude:	47.653867566999999
Longitude:	-122.318594576

Interaction:	101134
Interaction 1:	A
Interaction 2:	INDSWGP
Ecology Program:	WATQUAL
Program Data:	PARIS
Facility Alt.:	YACHT PERFORMANCE CENTER
Program ID:	WAR000613
Date Interaction:	2008-01-03 00:00:00
Date Interaction 3:	Industrial SW GP
Latitude:	47.653867566999999
Longitude:	-122.318594576

NPDES:

Facility Status:	Active
Facility Type:	Boatyard GP
Admin Region:	Northwest
Date Issued:	03/02/2011
Latitude:	47.65426999
Longitude:	-122.31846
Permit ID:	WAG030106
Permit Version:	3
Permit Status:	Active
Permit SubStatus:	Coverage Issued
Ecology Contact:	Greg Stegman
WRIA:	Cedar-Sammamish
Permit Expiration Date:	05/31/2016
Effective Date:	06/01/2011
Days to Expiration:	-49

M42 **ABHE SVOBODA INC FUHRMAN AVE** **WA ALLSITES** **S109555314**
SSE **L SIDE OF FUHRMAN AVE .5 BLCK N OF EASTL** **N/A**
1/4-1/2 **SEATTLE, WA 98105**
0.300 mi.
1584 ft. **Site 2 of 2 in cluster M**

Relative:
Higher

Actual:
86 ft.

ALLSITES:

Facility Name:	ABHE SVOBODA INC FUHRMAN AVE
Facility Id:	53545936

Interaction:	50170
Interaction 1:	I
Interaction 2:	HWG
Ecology Program:	HAZWASTE
Program Data:	TURBOWASTE
Facility Alt.:	Not reported
Program ID:	WAH000007450
Date Interaction:	1999-02-01 00:00:00

ABHE SVOBODA INC FUHRMAN AVE (Continued) **S109555314**

Date Interaction 3: Hazardous Waste Generator
Latitude: 47.650254824999998
Longitude: -122.321142849

N43 **41ST & ROOSEVELT** **WA ALLSITES** **S118146870**
ENE **4041 ROOSEVELT WAY NE** **N/A**
1/4-1/2 **SEATTLE, WA 98105**
0.316 mi.
1670 ft. **Site 1 of 4 in cluster N**

Relative:
Higher

Actual:
105 ft.

ALLSITES:
Facility Name: 41ST & ROOSEVELT
Facility Id: 15447

Interaction: 113756
Interaction 1: A
Interaction 2: CONSTSWGP
Ecology Program: WATQUAL
Program Data: PARIS
Facility Alt.: 41st & Roosevelt
Program ID: WAR303202
Date Interaction: 2015-06-29 00:00:00
Date Interaction 3: Construction SW GP
Latitude: 47.656474983999999
Longitude: -122.318074831

N44 **SEATTLE CITY ENG DEPT ROOSEVELT WAY** **WA ALLSITES** **S109554810**
ENE **3791 ROOSEVELT WAY NE UNIVERSI TY BRG** **N/A**
1/4-1/2 **SEATTLE, WA 98105**
0.316 mi.
1671 ft. **Site 2 of 4 in cluster N**

Relative:
Higher

Actual:
93 ft.

ALLSITES:
Facility Name: SEATTLE CITY ENG DEPT ROOSEVELT WAY
Facility Id: 25218819

Interaction: 34313
Interaction 1: I
Interaction 2: HWG
Ecology Program: HAZWASTE
Program Data: TURBOWASTE
Facility Alt.: Not reported
Program ID: WAD988521241
Date Interaction: 1993-05-19 00:00:00
Date Interaction 3: Hazardous Waste Generator
Latitude: 47.655654378000001
Longitude: -122.319105097

O45 East 1/4-1/2 0.330 mi. 1740 ft. | **UW MERCER HALL**
3925 ADAMS LN & 1009 NE PACIFIC ST
SEATTLE, WA 98105

WA ALLSITES **S112202941**
WA CSCSL NFA **N/A**

Site 1 of 2 in cluster O

Relative: Higher

Actual: 45 ft.

ALLSITES:

Facility Name:	UW MERCER HALL
Facility Id:	18162
Interaction:	102506
Interaction 1:	A
Interaction 2:	INDPNDNT
Ecology Program:	TOXICS
Program Data:	ISIS
Facility Alt.:	UW Mercer Hall
Program ID:	Not reported
Date Interaction:	2011-06-09 00:00:00
Date Interaction 3:	Independent Cleanup
Latitude:	47.654337642999998
Longitude:	-122.317636677

CSCSL NFA:

Facility/Site Id:	18162
CS Id:	11961
NFA Date:	06/18/2012
Rank:	Not reported
VCP:	No
Latitude:	47.654343265
Longitude:	-122.31765158

N46 ENE 1/4-1/2 0.336 mi. 1773 ft. | **WA UW FOREST RESOURCES**
4043 ROOSEVELT WAY NE
SEATTLE, WA 98105

WA CSCSL **1004793128**
WA VCP **WA0000026666**
WA ALLSITES
RCRA NonGen / NLR
FINDS

Site 3 of 4 in cluster N

Relative: Higher

Actual: 104 ft.

CSCSL:

Facility ID:	94236937
Region:	Northwest
Lat/Long:	47.656631576 / -122.31811697
Brownfield Status:	Not reported
Rank Status:	N
Clean Up Siteid:	12966
Site Status:	Cleanup Started
PSI?:	Not reported
Contaminant Name:	Arsenic
Ground Water:	Not reported
Surface Water:	Not reported
Soil:	Below MTCA Cleanup Level After Assessment
Sediment:	Not reported
Air:	Not reported
Bedrock:	Not reported
Responsible Unit:	Northwest

Facility ID:	94236937
Region:	Northwest
Lat/Long:	47.656631576 / -122.31811697

WA UW FOREST RESOURCES (Continued) **1004793128**

Brownfield Status:	Not reported
Rank Status:	N
Clean Up Siteid:	12966
Site Status:	Cleanup Started
PSI?:	Not reported
Contaminant Name:	Benzene
Ground Water:	Confirmed Above Cleanup Level
Surface Water:	Not reported
Soil:	Confirmed Above Cleanup Level
Sediment:	Not reported
Air:	Not reported
Bedrock:	Not reported
Responsible Unit:	Northwest

Facility ID:	94236937
Region:	Northwest
Lat/Long:	47.656631576 / -122.31811697
Brownfield Status:	Not reported
Rank Status:	N
Clean Up Siteid:	12966
Site Status:	Cleanup Started
PSI?:	Not reported
Contaminant Name:	Halogenated Solvents
Ground Water:	Confirmed Above Cleanup Level
Surface Water:	Not reported
Soil:	Confirmed Above Cleanup Level
Sediment:	Not reported
Air:	Not reported
Bedrock:	Not reported
Responsible Unit:	Northwest

Facility ID:	94236937
Region:	Northwest
Lat/Long:	47.656631576 / -122.31811697
Brownfield Status:	Not reported
Rank Status:	N
Clean Up Siteid:	12966
Site Status:	Cleanup Started
PSI?:	Not reported
Contaminant Name:	Lead
Ground Water:	Not reported
Surface Water:	Not reported
Soil:	Confirmed Above Cleanup Level
Sediment:	Not reported
Air:	Not reported
Bedrock:	Not reported
Responsible Unit:	Northwest

Facility ID:	94236937
Region:	Northwest
Lat/Long:	47.656631576 / -122.31811697
Brownfield Status:	Not reported
Rank Status:	N
Clean Up Siteid:	12966
Site Status:	Cleanup Started
PSI?:	Not reported
Contaminant Name:	Metals - Other

WA UW FOREST RESOURCES (Continued) **1004793128**

Ground Water:	Not reported
Surface Water:	Not reported
Soil:	Confirmed Above Cleanup Level
Sediment:	Not reported
Air:	Not reported
Bedrock:	Not reported
Responsible Unit:	Northwest

Facility ID:	94236937
Region:	Northwest
Lat/Long:	47.656631576 / -122.31811697
Brownfield Status:	Not reported
Rank Status:	N
Clean Up Siteid:	12966
Site Status:	Cleanup Started
PSI?:	Not reported
Contaminant Name:	Other Non-Halogenated Organics
Ground Water:	Confirmed Above Cleanup Level
Surface Water:	Not reported
Soil:	Not reported
Sediment:	Not reported
Air:	Not reported
Bedrock:	Not reported
Responsible Unit:	Northwest

Facility ID:	94236937
Region:	Northwest
Lat/Long:	47.656631576 / -122.31811697
Brownfield Status:	Not reported
Rank Status:	N
Clean Up Siteid:	12966
Site Status:	Cleanup Started
PSI?:	Not reported
Contaminant Name:	Petroleum-Diesel
Ground Water:	Confirmed Above Cleanup Level
Surface Water:	Not reported
Soil:	Confirmed Above Cleanup Level
Sediment:	Not reported
Air:	Not reported
Bedrock:	Not reported
Responsible Unit:	Northwest

Facility ID:	94236937
Region:	Northwest
Lat/Long:	47.656631576 / -122.31811697
Brownfield Status:	Not reported
Rank Status:	N
Clean Up Siteid:	12966
Site Status:	Cleanup Started
PSI?:	Not reported
Contaminant Name:	Petroleum-Gasoline
Ground Water:	Confirmed Above Cleanup Level
Surface Water:	Not reported
Soil:	Confirmed Above Cleanup Level
Sediment:	Not reported
Air:	Not reported
Bedrock:	Not reported

WA UW FOREST RESOURCES (Continued) **1004793128**

Responsible Unit: Northwest

Facility ID: 94236937
Region: Northwest
Lat/Long: 47.656631576 / -122.31811697
Brownfield Status: Not reported
Rank Status: N
Clean Up Siteid: 12966
Site Status: Cleanup Started
PSI?: Not reported
Contaminant Name: Petroleum-Other
Ground Water: Below MTCA Cleanup Level After Assessment
Surface Water: Not reported
Soil: Confirmed Above Cleanup Level
Sediment: Not reported
Air: Not reported
Bedrock: Not reported
Responsible Unit: Northwest

Facility ID: 94236937
Region: Northwest
Lat/Long: 47.656631576 / -122.31811697
Brownfield Status: Not reported
Rank Status: N
Clean Up Siteid: 12966
Site Status: Cleanup Started
PSI?: Not reported
Contaminant Name: Polychlorinated biPhenyls (PCB)
Ground Water: Not reported
Surface Water: Not reported
Soil: Confirmed Above Cleanup Level
Sediment: Not reported
Air: Not reported
Bedrock: Not reported
Responsible Unit: Northwest

Facility ID: 94236937
Region: Northwest
Lat/Long: 47.656631576 / -122.31811697
Brownfield Status: Not reported
Rank Status: N
Clean Up Siteid: 12966
Site Status: Cleanup Started
PSI?: Not reported
Contaminant Name: Polynuclear Aromatic Hydrocarbons
Ground Water: Not reported
Surface Water: Not reported
Soil: Confirmed Above Cleanup Level
Sediment: Not reported
Air: Not reported
Bedrock: Not reported
Responsible Unit: Northwest

VCP:
edr_fstat: WA
edr_fzip: 98105
edr_fcnty: KING

WA UW FOREST RESOURCES (Continued) **1004793128**

edr_zip: Not reported
Facility ID: 94236937
VCP Status: Not reported
VCP: Yes
Ecology Status: Not reported
NFA Type: Not reported
Date NFA: Not reported
Rank: N
Cleanup Siteid: 12966

edr_fstat: WA
edr_fzip: 98105
edr_fcnty: KING
edr_zip: Not reported
Facility ID: 94236937
VCP Status: Not reported
VCP: Yes
Ecology Status: Not reported
NFA Type: Not reported
Date NFA: Not reported
Rank: N
Cleanup Siteid: 12966

edr_fstat: WA
edr_fzip: 98105
edr_fcnty: KING
edr_zip: Not reported
Facility ID: 94236937
VCP Status: Not reported
VCP: Yes
Ecology Status: Not reported
NFA Type: Not reported
Date NFA: Not reported
Rank: N
Cleanup Siteid: 12966

edr_fstat: WA
edr_fzip: 98105
edr_fcnty: KING
edr_zip: Not reported
Facility ID: 94236937
VCP Status: Not reported
VCP: Yes
Ecology Status: Not reported
NFA Type: Not reported
Date NFA: Not reported
Rank: N
Cleanup Siteid: 12966

edr_fstat: WA
edr_fzip: 98105
edr_fcnty: KING
edr_zip: Not reported
Facility ID: 94236937
VCP Status: Not reported
VCP: Yes
Ecology Status: Not reported

WA UW FOREST RESOURCES (Continued) **1004793128**

NFA Type: Not reported
Date NFA: Not reported
Rank: N
Cleanup Siteid: 12966

edr_fstat: WA
edr_fzip: 98105
edr_fcnty: KING
edr_zip: Not reported
Facility ID: 94236937
VCP Status: Not reported
VCP: Yes
Ecology Status: Not reported
NFA Type: Not reported
Date NFA: Not reported
Rank: N
Cleanup Siteid: 12966

edr_fstat: WA
edr_fzip: 98105
edr_fcnty: KING
edr_zip: Not reported
Facility ID: 94236937
VCP Status: Not reported
VCP: Yes
Ecology Status: Not reported
NFA Type: Not reported
Date NFA: Not reported
Rank: N
Cleanup Siteid: 12966

edr_fstat: WA
edr_fzip: 98105
edr_fcnty: KING
edr_zip: Not reported
Facility ID: 94236937
VCP Status: Not reported
VCP: Yes
Ecology Status: Not reported
NFA Type: Not reported
Date NFA: Not reported
Rank: N
Cleanup Siteid: 12966

edr_fstat: WA
edr_fzip: 98105
edr_fcnty: KING
edr_zip: Not reported
Facility ID: 94236937
VCP Status: Not reported
VCP: Yes
Ecology Status: Not reported
NFA Type: Not reported
Date NFA: Not reported
Rank: N
Cleanup Siteid: 12966

WA UW FOREST RESOURCES (Continued) **1004793128**

edr_fstat:	WA
edr_fzip:	98105
edr_fcnty:	KING
edr_zip:	Not reported
Facility ID:	94236937
VCP Status:	Not reported
VCP:	Yes
Ecology Status:	Not reported
NFA Type:	Not reported
Date NFA:	Not reported
Rank:	N
Cleanup Siteid:	12966

edr_fstat:	WA
edr_fzip:	98105
edr_fcnty:	KING
edr_zip:	Not reported
Facility ID:	94236937
VCP Status:	Not reported
VCP:	Yes
Ecology Status:	Not reported
NFA Type:	Not reported
Date NFA:	Not reported
Rank:	N
Cleanup Siteid:	12966

ALLSITES:

Facility Name:	WA UW FOREST RESOURCES
Facility Id:	94236937

Interaction:	73354
Interaction 1:	I
Interaction 2:	HWG
Ecology Program:	HAZWASTE
Program Data:	TURBOWASTE
Facility Alt.:	Not reported
Program ID:	WA0000026666
Date Interaction:	1993-10-13 00:00:00
Date Interaction 3:	Hazardous Waste Generator
Latitude:	47.656625075999997
Longitude:	-122.31812053500001

Interaction:	116387
Interaction 1:	A
Interaction 2:	VOLCLNST
Ecology Program:	TOXICS
Program Data:	ISIS
Facility Alt.:	Augusta Apartments
Program ID:	NW3026
Date Interaction:	2016-01-13 00:00:00
Date Interaction 3:	Voluntary Cleanup Sites
Latitude:	47.656625075999997
Longitude:	-122.31812053500001

WA UW FOREST RESOURCES (Continued) **1004793128**

RCRA NonGen / NLR:

Date form received by agency:	07/27/2000
Facility name:	Not reported
Facility address:	4043 ROOSEVELT WAY NE SEATTLE, WA 98105
EPA ID:	WA0000026666
Mailing address:	PO BOX 354400 SEATTLE, WA 98195-4400
Contact:	WA UW WA UW
Contact address:	PO BOX 354400 SEATTLE, WA 98195-4400
Contact country:	US
Contact telephone:	(000)000-0000
Contact email:	Not reported
EPA Region:	Not reported
Classification:	Non-Generator
Description:	Handler: Non-Generators do not presently generate hazardous waste

Owner/Operator Summary:

Owner/operator name:	WA UW W
Owner/operator address:	PO BOX 354400 SEATTLE, WA 98195
Owner/operator country:	US
Owner/operator telephone:	(206)685-2848
Legal status:	Private
Owner/Operator Type:	Owner
Owner/Op start date:	08/22/1996
Owner/Op end date:	Not reported

Owner/operator name:	WA UW W
Owner/operator address:	PO BOX 354400 SEATTLE, WA 98195
Owner/operator country:	US
Owner/operator telephone:	(206)685-2848
Legal status:	Private
Owner/Operator Type:	Operator
Owner/Op start date:	08/22/1996
Owner/Op end date:	Not reported

Handler Activities Summary:

U.S. importer of hazardous waste:	No
Mixed waste (haz. and radioactive):	No
Recycler of hazardous waste:	No
Transporter of hazardous waste:	No
Treater, storer or disposer of HW:	No
Underground injection activity:	No
On-site burner exemption:	No
Furnace exemption:	No
Used oil fuel burner:	No
Used oil processor:	No
User oil refiner:	No
Used oil fuel marketer to burner:	No
Used oil Specification marketer:	No
Used oil transfer facility:	No
Used oil transporter:	No

WA UW FOREST RESOURCES (Continued) **1004793128**

Historical Generators:
Date form received by agency: 07/27/2000
Site name: WA UW FOREST RESOURCES
Classification: Not a generator, verified

Violation Status: No violations found

47
ESE
1/4-1/2
0.337 mi.
1778 ft.

Relative:
Lower

Actual:
24 ft.

LARSSON MARINE LLC
1005 NE BOAT ST
SEATTLE, WA 98105

WA ALLSITES **S110037482**
WA NPDES **N/A**

ALLSITES:
Facility Name: LARSSON MARINE LLC
Facility Id: 14091

Interaction: 87593
Interaction 1: A
Interaction 2: BOATGP
Ecology Program: WATQUAL
Program Data: PARIS
Facility Alt.: LARSSON MARINE LLC
Program ID: WAG030004
Date Interaction: 1993-02-05 00:00:00
Date Interaction 3: Boatyard GP
Latitude: 47.652883379000002
Longitude: -122.317876097

NPDES:
Facility Status: Active
Facility Type: Boatyard GP
Admin Region: Northwest
Date Issued: 03/02/2011
Latitude: 47.65288900
Longitude: -122.317891
Permit ID: WAG030004
Permit Version: 4
Permit Status: Active
Permit SubStatus: Coverage Issued
Ecology Contact: Greg Stegman
WRIA: Cedar-Sammamish
Permit Expiration Date: 05/31/2016
Effective Date: 06/01/2011
Days to Expiration: -49

48 SW 1/4-1/2 0.349 mi. 1844 ft. | **CSR MARINE INC**
2401 N NORTHLAKE WAY
SEATTLE, WA 98103 | **WA ALLSITES**
WA SPILLS | **S109253934**
N/A

Relative: Lower

Actual: 25 ft.

ALLSITES:

Facility Name:	CSR MARINE INC
Facility Id:	53354834
Interaction:	49959
Interaction 1:	I
Interaction 2:	HWG
Ecology Program:	HAZWASTE
Program Data:	TURBOWASTE
Facility Alt.:	Not reported
Program ID:	WAD156914897
Date Interaction:	1989-04-28 00:00:00
Date Interaction 3:	Hazardous Waste Generator
Latitude:	47.650924379999999
Longitude:	-122.329275096

Interaction:	82860
Interaction 1:	I
Interaction 2:	BOATGP
Ecology Program:	WATQUAL
Program Data:	PARIS
Facility Alt.:	CSR MARINE INC
Program ID:	WAG030013
Date Interaction:	1993-03-08 00:00:00
Date Interaction 3:	Boatyard GP
Latitude:	47.650924379999999
Longitude:	-122.329275096

SPILLS:

Facility ID:	608455
Medium:	Not reported
Material Desc:	PETROLEUM - UNKNOWN
Material Qty:	Not reported
Material Units:	GALLON
Date Received:	09/22/2008
Contact Name:	UNKNOWN
Incident Date:	Not reported
Incident Category Type:	Not reported
Incident Category:	Not reported
Latitude:	Not reported
Longitude:	Not reported
Source Type:	Not reported
Source:	Not reported
Vessel Facility Name2:	Not reported
Recovered Quantity:	Not reported
Resp Party Name:	Not reported

Facility ID:	634285
Medium:	SURFACE WATER-FRESH
Material Desc:	PETROLEUM - DIESEL FUEL
Material Qty:	2

CSR MARINE INC (Continued) **S109253934**

Material Units:	GALLON
Date Received:	06/02/2012
Contact Name:	Not reported
Incident Date:	Not reported
Incident Category Type:	Not reported
Incident Category:	Not reported
Latitude:	Not reported
Longitude:	Not reported
Source Type:	Not reported
Source:	Not reported
Vessel Facility Name2:	Not reported
Recovered Quantity:	Not reported
Resp Party Name:	Not reported

N49 ENE 1/4-1/2 0.352 mi. 1860 ft. | **PCE PLUME ROOSEVELT & NE 41ST ST** | **WA CSCSL** | **S118084415**
ROOSEVELT WAY NE & NE 41ST ST | **WA ALLSITES** | **N/A**
SEATTLE, WA 98105

Site 4 of 4 in cluster N

Relative: Higher

Actual: 114 ft.

CSCSL:

Facility ID:	23892
Region:	Northwest
Lat/Long:	47.656920812 / -122.31759839
Brownfield Status:	Not reported
Rank Status:	N
Clean Up Siteid:	12678
Site Status:	Awaiting Cleanup
PSI?:	Not reported
Contaminant Name:	Halogenated Solvents
Ground Water:	Not reported
Surface Water:	Not reported
Soil:	Confirmed Above Cleanup Level
Sediment:	Not reported
Air:	Confirmed Above Cleanup Level
Bedrock:	Not reported
Responsible Unit:	Northwest

Facility ID:	23892
Region:	Northwest
Lat/Long:	47.656920812 / -122.31759839
Brownfield Status:	Not reported
Rank Status:	N
Clean Up Siteid:	12678
Site Status:	Awaiting Cleanup
PSI?:	Not reported
Contaminant Name:	Non-Halogenated Solvents
Ground Water:	Confirmed Above Cleanup Level
Surface Water:	Not reported
Soil:	Not reported
Sediment:	Not reported
Air:	Not reported
Bedrock:	Not reported
Responsible Unit:	Northwest

ALLSITES:

Facility Name:	PCE PLUME ROOSEVELT & NE 41ST ST

PCE PLUME ROOSEVELT & NE 41ST ST (Continued) **S118084415**

Facility Id:	23892
Interaction:	113479
Interaction 1:	A
Interaction 2:	SCS
Ecology Program:	TOXICS
Program Data:	ISIS
Facility Alt.:	PCE Plume Roosevelt & NE 41st St
Program ID:	Not reported
Date Interaction:	2015-05-29 00:00:00
Date Interaction 3:	State Cleanup Site
Latitude:	47.656915554000001
Longitude:	-122.31760287

P50 **KELLYS U HAUL & AUTOMOTIVE** **WA VCP** **S103504048**
ENE **4115 ROOSEVELT WAY NE** **WA ICR** **N/A**
1/4-1/2 **SEATTLE, WA 98105** **WA ALLSITES**
0.352 mi. **WA CSCSL NFA**
1860 ft. **Site 1 of 4 in cluster P**

Relative:
Higher

Actual:
120 ft.

VCP:

edr_fstat:	WA
edr_fzip:	98105
edr_fcnty:	KING
edr_zip:	Not reported
Facility ID:	1964157
VCP Status:	Not reported
VCP:	Yes
Ecology Status:	Not reported
NFA Type:	Not reported
Date NFA:	5/7/1998
Rank:	Not reported
Cleanup Siteid:	5271

ICR:

Date Ecology Received Report:	04/09/98
Contaminants Found at Site:	Petroleum products
Media Contaminated:	Soil
Waste Management:	Tank
Region:	North Western
Type of Report Ecology Received:	Final cleanup report
Site Register Issue:	98-04
County Code:	17
Contact:	Not reported
Report Title:	Not reported

Date Ecology Received Report:	09/02/97
Contaminants Found at Site:	Petroleum products
Media Contaminated:	Soil
Waste Management:	Tank
Region:	North Western
Type of Report Ecology Received:	Interim cleanup report
Site Register Issue:	98-04
County Code:	17
Contact:	Not reported
Report Title:	Not reported

KELLYS U HAUL & AUTOMOTIVE (Continued) **S103504048**

ALLSITES:

Facility Name:	KELLYS U HAUL & AUTOMOTIVE
Facility Id:	1964157

Interaction:	9625
Interaction 1:	A
Interaction 2:	UST
Ecology Program:	TOXICS
Program Data:	UST
Facility Alt.:	Not reported
Program ID:	Not reported
Date Interaction:	1995-10-30 00:00:00
Date Interaction 3:	Underground Storage Tank
Latitude:	47.657272034000002
Longitude:	-122.31830494499999

Interaction:	9626
Interaction 1:	I
Interaction 2:	VOLCLNST
Ecology Program:	TOXICS
Program Data:	ISIS
Facility Alt.:	Kellys U Haul & Automotive
Program ID:	Not reported
Date Interaction:	1998-04-08 00:00:00
Date Interaction 3:	Voluntary Cleanup Sites
Latitude:	47.657272034000002
Longitude:	-122.31830494499999

Interaction:	9624
Interaction 1:	I
Interaction 2:	LUST
Ecology Program:	TOXICS
Program Data:	ISIS
Facility Alt.:	Not reported
Program ID:	318038
Date Interaction:	1995-06-26 00:00:00
Date Interaction 3:	LUST Facility
Latitude:	47.657272034000002
Longitude:	-122.31830494499999

Interaction:	9623
Interaction 1:	I
Interaction 2:	HWG
Ecology Program:	HAZWASTE
Program Data:	TURBOWASTE
Facility Alt.:	Not reported
Program ID:	WAD982652950
Date Interaction:	1988-08-16 00:00:00
Date Interaction 3:	Hazardous Waste Generator
Latitude:	47.657272034000002
Longitude:	-122.31830494499999

KELLYS U HAUL & AUTOMOTIVE (Continued) **S103504048**

CSCSL NFA:

Facility/Site Id:	1964157
CS Id:	5271
NFA Date:	05/07/1998
Rank:	Not reported
VCP:	Yes
Latitude:	47.65727789
Longitude:	-122.31830175

51
East
1/4-1/2
0.358 mi.
1889 ft.

WA UW HENDERSON HILL
1013 NE 40TH ST
SEATTLE, WA 98105

WA ALLSITES **1001969778**
RCRA NonGen / NLR **WAR000009464**
FINDS

Relative:
Higher

Actual:
79 ft.

ALLSITES:

Facility Name:	WA UW HENDERSON HILL
Facility Id:	8263192
Interaction:	22344
Interaction 1:	I
Interaction 2:	HWG
Ecology Program:	HAZWASTE
Program Data:	TURBOWASTE
Facility Alt.:	Not reported
Program ID:	WAR000009464
Date Interaction:	1996-06-12 00:00:00
Date Interaction 3:	Hazardous Waste Generator
Latitude:	47.655494378
Longitude:	-122.31751509599999

RCRA NonGen / NLR:

Date form received by agency:	03/02/2000
Facility name:	Not reported
Facility address:	1013 NE 40TH ST SEATTLE, WA 98105
EPA ID:	WAR000009464
Mailing address:	PO BOX 354400 SEATTLE, WA 98195-4400
Contact:	WA UW WA UW
Contact address:	PO BOX 354400 SEATTLE, WA 98195-4400
Contact country:	US
Contact telephone:	(000)000-0000
Contact email:	Not reported
EPA Region:	Not reported
Classification:	Non-Generator
Description:	Handler: Non-Generators do not presently generate hazardous waste

Owner/Operator Summary:

Owner/operator name:	WA UW W
Owner/operator address:	PO BOX 354400 SEATTLE, WA 98195
Owner/operator country:	US
Owner/operator telephone:	(206)685-2848

WA UW HENDERSON HILL (Continued) **1001969778**

Legal status: Private
Owner/Operator Type: Owner
Owner/Op start date: 11/14/1996
Owner/Op end date: Not reported

Owner/operator name: WENDY P
Owner/operator address: PO BOX 354400
SEATTLE, WA 98195
Owner/operator country: US
Owner/operator telephone: (206)685-2848
Legal status: Private
Owner/Operator Type: Operator
Owner/Op start date: 11/14/1996
Owner/Op end date: Not reported

Handler Activities Summary:
U.S. importer of hazardous waste: No
Mixed waste (haz. and radioactive): No
Recycler of hazardous waste: No
Transporter of hazardous waste: No
Treater, storer or disposer of HW: No
Underground injection activity: No
On-site burner exemption: No
Furnace exemption: No
Used oil fuel burner: No
Used oil processor: No
User oil refiner: No
Used oil fuel marketer to burner: No
Used oil Specification marketer: No
Used oil transfer facility: No
Used oil transporter: No

Historical Generators:
Date form received by agency: 06/12/1996
Site name: WA UW HENDERSON HILL
Classification: Not a generator, verified

Violation Status: No violations found

O52 **MERCER HALL PROJECT SITE 29W** **WA CSCSL** **S110993399**
East **3925 ADAMS LANE NE** **WA ALLSITES** **N/A**
1/4-1/2 **SEATTLE, WA 98105**
0.364 mi.
1923 ft. **Site 2 of 2 in cluster O**

Relative:
Higher

Actual:
61 ft.

CSCSL:
Facility ID: 12582
Region: Northwest
Lat/Long: 47.6549431 / -122.31745591
Brownfield Status: Not reported
Rank Status: N
Clean Up Siteid: 12700
Site Status: Awaiting Cleanup
PSI?: Not reported
Contaminant Name: Petroleum-Other
Ground Water: Suspected
Surface Water: Not reported

MERCER HALL PROJECT SITE 29W (Continued) **S110993399**

Soil:	Confirmed Above Cleanup Level
Sediment:	Not reported
Air:	Not reported
Bedrock:	Not reported
Responsible Unit:	Northwest

Facility ID:	12582
Region:	Northwest
Lat/Long:	47.6549431 / -122.31745591
Brownfield Status:	Not reported
Rank Status:	N
Clean Up Siteid:	12700
Site Status:	Awaiting Cleanup
PSI?:	Not reported
Contaminant Name:	Polynuclear Aromatic Hydrocarbons
Ground Water:	Suspected
Surface Water:	Not reported
Soil:	Confirmed Above Cleanup Level
Sediment:	Not reported
Air:	Not reported
Bedrock:	Not reported
Responsible Unit:	Northwest

ALLSITES:

Facility Name:	MERCER HALL PROJECT SITE 29W
Facility Id:	12582

Interaction:	96639
Interaction 1:	I
Interaction 2:	CONSTSWGP
Ecology Program:	WATQUAL
Program Data:	PARIS
Facility Alt.:	Mercer Hall Project Site 29W
Program ID:	WAR125191
Date Interaction:	2011-04-21 00:00:00
Date Interaction 3:	Construction SW GP
Latitude:	47.654938217999998
Longitude:	-122.31745425699999

Interaction:	113698
Interaction 1:	A
Interaction 2:	SCS
Ecology Program:	TOXICS
Program Data:	ISIS
Facility Alt.:	UW Burke Gilman Trail Mercer Bldg
Program ID:	Not reported
Date Interaction:	2013-03-04 00:00:00
Date Interaction 3:	State Cleanup Site
Latitude:	47.654938217999998
Longitude:	-122.31745425699999

P53 **ENE** **1/4-1/2** **0.369 mi.** **1946 ft.**	**CAMPUS CLEANERS** **4100 ROOSEVELT WAY NE** **SEATTLE, WA 98105** **Site 2 of 4 in cluster P**	**RCRA-CESQG** **WA ALLSITES** **FINDS** **WA DRYCLEANERS** **WA MANIFEST** **ECHO**	**1004793658** **WAD144253283**

Relative:
Higher

Actual:
116 ft.

RCRA-CESQG:

Date form received by agency:	01/21/2012
Facility name:	Not reported
Facility address:	4100 ROOSEVELT WAY NE SEATTLE, WA 98105
EPA ID:	WAD144253283
Contact:	EDWARD KIM
Contact address:	4100 ROOSEVELT WAY NE SEATTLE, WA 98105
Contact country:	US
Contact telephone:	(206) 633-3145
Contact email:	Not reported
EPA Region:	Not reported
Classification:	Conditionally Exempt Small Quantity Generator
Description:	Handler: generates 100 kg or less of hazardous waste per calendar month, and accumulates 1000 kg or less of hazardous waste at any time; or generates 1 kg or less of acutely hazardous waste per calendar month, and accumulates at any time: 1 kg or less of acutely hazardous waste; or 100 kg or less of any residue or contaminated soil, waste or other debris resulting from the cleanup of a spill, into or on any land or water, of acutely hazardous waste; or generates 100 kg or less of any residue or contaminated soil, waste or other debris resulting from the cleanup of a spill, into or on any land or water, of acutely hazardous waste during any calendar month, and accumulates at any time: 1 kg or less of acutely hazardous waste; or 100 kg or less of any residue or contaminated soil, waste or other debris resulting from the cleanup of a spill, into or on any land or water, of acutely hazardous waste

Owner/Operator Summary:

Owner/operator name:	CAMPUS CLEANERS
Owner/operator address:	4100 ROOSEVELT WAY NE SEATTLE, WA 98105
Owner/operator country:	US
Owner/operator telephone:	Not reported
Legal status:	Private
Owner/Operator Type:	Owner
Owner/Op start date:	12/01/2001
Owner/Op end date:	Not reported
Owner/operator name:	CAMPUS CLEANERS
Owner/operator address:	4100 ROOSEVELT WAY NE SEATTLE, 98105
Owner/operator country:	US
Owner/operator telephone:	(206)633-3145
Legal status:	Private
Owner/Operator Type:	Owner
Owner/Op start date:	12/01/2001
Owner/Op end date:	Not reported
Owner/operator name:	EDWARD KIM
Owner/operator address:	4100 ROOSEVELT WAY NE

CAMPUS CLEANERS (Continued) **1004793658**

SEATTLE, 98105
Owner/operator country: US
Owner/operator telephone: (206)633-3145
Legal status: Private
Owner/Operator Type: Operator
Owner/Op start date: 09/06/1996
Owner/Op end date: Not reported

Owner/operator name: EDWARD KIM
Owner/operator address: 4100 ROOSEVELT WAY NE
SEATTLE, WA 98105
Owner/operator country: US
Owner/operator telephone: Not reported
Legal status: Private
Owner/Operator Type: Operator
Owner/Op start date: 09/06/1996
Owner/Op end date: Not reported

Owner/operator name: EDWARD K
Owner/operator address: 4100 ROOSEVELT WAY NE
SEATTLE, WA 98105
Owner/operator country: US
Owner/operator telephone: (206)633-3145
Legal status: Private
Owner/Operator Type: Operator
Owner/Op start date: 09/06/1996
Owner/Op end date: Not reported

Owner/operator name: CAMPUS CLEANERS C
Owner/operator address: 4100 ROOSEVELT WAY NE
SEATTLE, WA 98105
Owner/operator country: US
Owner/operator telephone: (206)633-3145
Legal status: Private
Owner/Operator Type: Owner
Owner/Op start date: 12/01/2001
Owner/Op end date: Not reported

Handler Activities Summary:
U.S. importer of hazardous waste: No
Mixed waste (haz. and radioactive): No
Recycler of hazardous waste: No
Transporter of hazardous waste: Yes
Treater, storer or disposer of HW: No
Underground injection activity: No
On-site burner exemption: No
Furnace exemption: No
Used oil fuel burner: No
Used oil processor: No
User oil refiner: No
Used oil fuel marketer to burner: No
Used oil Specification marketer: No
Used oil transfer facility: No
Used oil transporter: No

. Waste code: WSQG
. Waste name: A placeholder to allow BR submission to validate. In WA State,

CAMPUS CLEANERS (Continued) **1004793658**

Conditionally Exempt Small Quantity Generators (Called SQG in WA) are not required to report waste streams, so no valid State or Fed codes are available for reporting to BR.

Historical Generators:
Date form received by agency: 02/27/2011
Site name: CAMPUS CLEANERS
Classification: Conditionally Exempt Small Quantity Generator

Date form received by agency: 03/08/2010
Site name: CAMPUS CLEANERS
Classification: Conditionally Exempt Small Quantity Generator

. Waste code: WSQG
. Waste name: A placeholder to allow BR submission to validate. In WA State, Conditionally Exempt Small Quantity Generators (Called SQG in WA) are not required to report waste streams, so no valid State or Fed codes are available for reporting to BR.

Date form received by agency: 12/31/2007
Site name: CAMPUS CLEANERS
Classification: Not a generator, verified

Date form received by agency: 12/31/2005
Site name: CAMPUS CLEANERS
Classification: Not a generator, verified

Date form received by agency: 12/31/2003
Site name: CAMPUS CLEANERS
Classification: Not a generator, verified

Date form received by agency: 05/22/2001
Site name: CAMPUS CLEANERS
Classification: Not a generator, verified

Date form received by agency: 12/31/1990
Site name: CORRYS FINE DRYCLEANING
Classification: Large Quantity Generator

Violation Status: No violations found

ALLSITES:
Facility Name: CAMPUS CLEANERS
Facility Id: 88523841

Interaction: 107901
Interaction 1: A
Interaction 2: HWOTHER
Ecology Program: HAZWASTE
Program Data: TURBOWASTE
Facility Alt.: Campus Cleaners
Program ID: WAD144253283
Date Interaction: 2013-12-31 00:00:00
Date Interaction 3: Haz Waste Management Acti
Latitude: 47.656974378000001
Longitude: -122.317495096

CAMPUS CLEANERS (Continued) **1004793658**

Interaction:	70256
Interaction 1:	I
Interaction 2:	HWG
Ecology Program:	HAZWASTE
Program Data:	TURBOWASTE
Facility Alt.:	Campus Cleaners
Program ID:	WAD144253283
Date Interaction:	1989-10-27 00:00:00
Date Interaction 3:	Hazardous Waste Generator
Latitude:	47.656974378000001
Longitude:	-122.317495096

FINDS:

Registry ID: 110005331989

Environmental Interest/Information System

Washington Facility / Site Identification System (WA-FSIS) provides a means to query and display data maintained by the Washington Department of Ecology. This system contains key information for each facility/site that is currently, or has been, of interest to the Air Quality, Dam Safety, Hazardous Waste, Toxics Cleanup, and Water Quality Programs.

RCRAInfo is a national information system that supports the Resource Conservation and Recovery Act (RCRA) program through the tracking of events and activities related to facilities that generate, transport, and treat, store, or dispose of hazardous waste. RCRAInfo allows RCRA program staff to track the notification, permit, compliance, and corrective action activities required under RCRA.

HAZARDOUS WASTE BIENNIAL REPORTER

DRYCLEANERS:

EPA Id:	WAD144253283
FS Id:	88523841
Tax Reg Nbr:	601628514
Business Type:	Not reported
Fed Waste Code Desc:	Not reported
State Waste Code Desc:	Not reported
Mail Name:	Campus Cleaners
Mail Line1:	4100 ROOSEVELT WAY NE
Mail Line2:	Not reported
Mail City,St,Zip:	SEATTLE, WA 98105-6436
Mail Country:	UNITED STATES
Legal Org Name:	Campus Cleaners
Legal Person First Name:	Not reported
Legal Person Middle Init:	Not reported
Legal Person Last Name:	Not reported
Legal Line1:	4100 Roosevelt Way NE
Legal Line2:	Not reported
Legal City,St,Zip:	SEATTLE, WA 98105-6436
Legal Country:	UNITED STATES
Legal Phone Nbr:	(206)633-3145

CAMPUS CLEANERS (Continued) **1004793658**

Legal Effective Date:	12/01/2001
Legal Organization Type:	Private
Land Org Name:	Not reported
Land Person First Name:	Edward
Land Person Middle Init:	Not reported
Land Person Last Name:	Kim
Land Line1:	16531 SE 48th PL
Land Line2:	Not reported
Land City,St,Zip:	Bellevue, WA 98006
Land Country:	UNITED STATES
Land Phone Nbr:	425-746-2045
Land Organization Type:	Private
Operator Org Name:	Not reported
Operator Person First Name:	Edward
Operator Person Middle Init:	Not reported
Operator Person Last Name:	Kim
Operator Line1:	4100 ROOSEVELT WAY NE
Operator Line2:	Not reported
Operator City,St,Zip:	SEATTLE, WA 98105-6436
Operator Country:	UNITED STATES
Operator Phone Nbr:	(206)633-3145
Operator Effective Date:	09/06/1996
Operator Organization Type:	Private
Site Contact First Name:	Edward
Site Contact Middle Init:	Not reported
Site Contact Last Name:	Kim
Site Contact Line1:	4100 Roosevelt Way NE
Site Contact Line2:	Not reported
Site Contact City,St,Zip:	SEATTLE, WA 98105-6436
Site Contact Country:	UNITED STATES
Site Contact Phone Nbr:	(206)633-3145
Site Contact Email:	Not reported
Form Contact First Name:	Edward
Form Contact Middle Init:	Not reported
Form Contact Last Name:	Kim
Form Contact Line1:	4100 Roosevelt Way NE
Form Contact Line2:	Not reported
Form Contact City,St,Zip:	SEATTLE, WA 98105-6436
Form Contact Country:	UNITED STATES
Form Contact Phone Nbr:	(206)633-3145
Form Contact Email:	edwardkim559@yahoo.com
Gen Status Cd:	XQG
Monthly Generation:	False
Batch Generation:	False
One Time Generation:	False
Transports Own Waste:	False
Transports Others Waste:	False
Recycler Onsite:	False
Transfer Facility:	False
Pbr:	False
Tbg:	False
Mixed Radioactive:	False
Importer:	False
Tsdr Facility:	False
Immediate Recycler:	False
Gen Dang Fuel:	False
Gen Market To Burner:	False

CAMPUS CLEANERS (Continued) **1004793658**

Gen Other Marketers: False
Utility Boiler Burner: False
Industry Boiler Burner: False
Furnace Burner: False
Smelter Deferral: False
Small Qty Exemption: False
Other Exemption: Not reported
UW Battery Gen: False
UW Thermostats Gen: False
UW Mercury Gen: False
UW Lamps Gen: False
UW Battery Accum: False
UW Thermostats Accum: False
UW Mercury Accum: False
UW Lamps Accum: False
UW Destination Facility: False
Off Spec Utility Boiler: False
Off Spec Industry Boiler: False
Off Spec Furnace: False
Used Oil Transporter: False
Used Oil Transfer Facility: False
Used Oil Processor: False
Used Oil Rerefiner: False
Used Oil Fuel Marketer Directs Shipments: False
Used Oil Fuel Marketer Meets Specs: False
Comments: Not reported

WA MANIFEST:
Facility Site ID Number: 88523841
EPA ID: WAD144253283
NAICS: 81232
SWC Desc: Not reported
FWC Desc: Not reported
Form Comm: Not reported
Data Year: Not reported
Permit by Rule: No
Treatment by Generator: No
Mixed radioactive waste: No
Importer of hazardous waste: No
Immediate recycler: No
Treatment/Storage/Disposal/Recycling Facility: No
Generator of dangerous fuel waste: No
Generator marketing to burner: No
Other marketers (i.e., blender, distributor, etc.): No
Utility boiler burner: No
Industry boiler burner: No
Industrial Furnace: No
Smelter defferal: No
Universal waste - batteries - generate: No
Universal waste - thermostats - generate: No
Universal waste - mercury - generate: No
Universal waste - lamps - generate: No
Universal waste - batteries - accumulate: No
Universal waste - thermostats - accumulate: No
Universal waste - mercury - accumulate: No
Universal waste - lamps - accumulate: No
Destination Facility for Universal Waste: No

CAMPUS CLEANERS (Continued) **1004793658**

Off-specification used oil burner - utility boiler:	No
Off-specification used oil burner - industrial boiler:	No
Off-specification used oil burner - industrial furnace:	No
Tax Reg #:	601628514
Business Type:	Not reported
Mail Name:	Campus Cleaners
Mail addr line1:	4100 ROOSEVELT WAY NE
Mail city,st,zip:	SEATTLE, WA 98105-6436
Mail country:	UNITED STATES
Legal org name:	Campus Cleaners
Legal org type:	Private
Legal addr line1:	4100 Roosevelt Way NE
Legal city,st,zip:	SEATTLE, WA 98105-6436
Legal country:	UNITED STATES
Legal phone nbr:	(206)633-3145
Legal effective date:	12/01/2001
Land org name:	Not reported
Land org type:	Private
Land person name:	Edward Kim
Land addr line1:	16531 SE 48th PL
Land city,st,zip:	Bellevue, WA 98006
Land country:	UNITED STATES
Land phone nbr:	206-697-7353
Operator org name:	Not reported
Operator org type:	Private
Operator addr line1:	4100 ROOSEVELT WAY NE
Operator city,st,zip:	SEATTLE, WA 98105-6436
Operator country:	UNITED STATES
Operator phone nbr:	(206)633-3145
Operator effective date:	09/06/1996
Site contact name:	Edward Kim
Site contact addr line1:	4100 Roosevelt Way NE
Site Contact City/State/ Zip:	SEATTLE, WA 98105-6436
Site Contact Country:	UNITED STATES
Site Contact Phone #:	(206)633-3145
Site Contact EMail:	Not reported
Form Contact NAME:	Edward Kim
Form Contact ADDR LINE1:	4100 Roosevelt Way NE
Form Contact City,ST,Zip:	SEATTLE, WA 98105-6436
Form Contact Country:	UNITED STATES
Form Contact Phone #:	(206)633-3145
Form Contact EMail:	Not reported
Gen Status CD:	SQG
Monthly Generation:	Yes
Batch Generation:	No
One Time Generation:	No
Transport Own Waste:	No
Tranports Other Waste:	No
Recycler Onsite:	No
Transfer Facility:	No
Other Exemption:	Not reported
UW Battery Gen:	No
Used Oil Transporter:	No
Used Oil Transfer Facility:	No
Used Oil Processor:	No
Used Oil Refiner:	No
Used Oil Fuel Marketer Directs Shipments:	No

CAMPUS CLEANERS (Continued) **1004793658**

Used Oil Fuel Marketer Meets Specs: No

Facility Site ID Number:	88523841
EPA ID:	WAD144253283
NAICS:	812320
SWC Desc:	Not reported
FWC Desc:	Not reported
Form Comm:	Not reported
Data Year:	2009
Permit by Rule:	False
Treatment by Generator:	False
Mixed radioactive waste:	False
Importer of hazardous waste:	False
Immediate recycler:	False
Treatment/Storage/Disposal/Recycling Facility:	False
Generator of dangerous fuel waste:	False
Generator marketing to burner:	False
Other marketers (i.e., blender, distributor, etc.):	False
Utility boiler burner:	False
Industry boiler burner:	False
Industrial Furnace:	False
Smelter defferal:	False
Universal waste - batteries - generate:	False
Universal waste - thermostats - generate:	False
Universal waste - mercury - generate:	False
Universal waste - lamps - generate:	False
Universal waste - batteries - accumulate:	False
Universal waste - thermostats - accumulate:	False
Universal waste - mercury - accumulate:	False
Universal waste - lamps - accumulate:	False
Destination Facility for Universal Waste:	False
Off-specification used oil burner - utility boiler:	False
Off-specification used oil burner - industrial boiler:	False
Off-specification used oil burner - industrial furnace:	False
Tax Reg #:	601628514
Business Type:	Not reported
Mail Name:	Campus Cleaners
Mail addr line1:	4100 ROOSEVELT WAY NE
Mail city,st,zip:	SEATTLE, WA 98105-6436
Mail country:	UNITED STATES
Legal org name:	Campus Cleaners
Legal org type:	Private
Legal addr line1:	4100 Roosevelt Way NE
Legal city,st,zip:	SEATTLE, WA 98105-6436
Legal country:	UNITED STATES
Legal phone nbr:	(206)633-3145
Legal effective date:	12/01/2001
Land org name:	Not reported
Land org type:	Private
Land person name:	Edward Kim
Land addr line1:	16531 SE 48th PL
Land city,st,zip:	Bellevue, WA 98006
Land country:	UNITED STATES
Land phone nbr:	425-746-2045
Operator org name:	Not reported
Operator org type:	Private

CAMPUS CLEANERS (Continued) **1004793658**

Operator addr line1:	4100 ROOSEVELT WAY NE
Operator city,st,zip:	SEATTLE, WA 98105-6436
Operator country:	UNITED STATES
Operator phone nbr:	(206)633-3145
Operator effective date:	09/06/1996
Site contact name:	Edward Kim
Site contact addr line1:	4100 Roosevelt Way NE
Site Contact City/State/ Zip:	SEATTLE, WA 98105-6436
Site Contact Country:	UNITED STATES
Site Contact Phone #:	(206)633-3145
Site Contact EMail:	Not reported
Form Contact NAME:	Edward Kim
Form Contact ADDR LINE1:	4100 Roosevelt Way NE
Form Contact City,ST,Zip:	SEATTLE, WA 98105-6436
Form Contact Country:	UNITED STATES
Form Contact Phone #:	(206)633-3145
Form Contact EMail:	edwardkim559@yahoo.com
Gen Status CD:	SQG
Monthly Generation:	False
Batch Generation:	True
One Time Generation:	False
Transport Own Waste:	False
Tranports Other Waste:	True
Recycler Onsite:	False
Transfer Facility:	False
Other Exemption:	Not reported
UW Battery Gen:	False
Used Oil Transporter:	False
Used Oil Transfer Facility:	False
Used Oil Processor:	False
Used Oil Refiner:	False
Used Oil Fuel Marketer Directs Shipments:	False
Used Oil Fuel Marketer Meets Specs:	False

Facility Site ID Number:	88523841
EPA ID:	WAD144253283
NAICS:	81232
SWC Desc:	Not reported
FWC Desc:	Not reported
Form Comm:	Not reported
Data Year:	2008
Permit by Rule:	False
Treatment by Generator:	False
Mixed radioactive waste:	False
Importer of hazardous waste:	False
Immediate recycler:	False
Treatment/Storage/Disposal/Recycling Facility:	False
Generator of dangerous fuel waste:	False
Generator marketing to burner:	False
Other marketers (i.e., blender, distributor, etc.):	False
Utility boiler burner:	False
Industry boiler burner:	False
Industrial Furnace:	False
Smelter defferal:	False
Universal waste - batteries - generate:	False
Universal waste - thermostats - generate:	False

CAMPUS CLEANERS (Continued) **1004793658**

Universal waste - mercury - generate:	False
Universal waste - lamps - generate:	False
Universal waste - batteries - accumulate:	False
Universal waste - thermostats - accumulate:	False
Universal waste - mercury - accumulate:	False
Universal waste - lamps - accumulate:	False
Destination Facility for Universal Waste:	False
Off-specification used oil burner - utility boiler:	False
Off-specification used oil burner - industrial boiler:	False
Off-specification used oil burner - industrial furnace:	False
Tax Reg #:	601628514
Business Type:	Not reported
Mail Name:	Campus Cleaners
Mail addr line1:	4100 ROOSEVELT WAY NE
Mail city,st,zip:	SEATTLE, WA 98105-6436
Mail country:	UNITED STATES
Legal org name:	Campus Cleaners
Legal org type:	Private
Legal addr line1:	4100 Roosevelt Way NE
Legal city,st,zip:	SEATTLE, WA 98105-6436
Legal country:	UNITED STATES
Legal phone nbr:	(206)633-3145
Legal effective date:	12/01/2001
Land org name:	Not reported
Land org type:	Private
Land person name:	Edward Kim
Land addr line1:	16531 SE 48th PL
Land city,st,zip:	Bellevue, WA 98006
Land country:	UNITED STATES
Land phone nbr:	425-746-2045
Operator org name:	Not reported
Operator org type:	Private
Operator addr line1:	4100 ROOSEVELT WAY NE
Operator city,st,zip:	SEATTLE, WA 98105-6436
Operator country:	UNITED STATES
Operator phone nbr:	(206)633-3145
Operator effective date:	09/06/1996
Site contact name:	Edward Kim
Site contact addr line1:	4100 Roosevelt Way NE
Site Contact City/State/ Zip:	SEATTLE, WA 98105-6436
Site Contact Country:	UNITED STATES
Site Contact Phone #:	(206)633-3145
Site Contact EMail:	Not reported
Form Contact NAME:	Edward Kim
Form Contact ADDR LINE1:	4100 Roosevelt Way NE
Form Contact City,ST,Zip:	SEATTLE, WA 98105-6436
Form Contact Country:	UNITED STATES
Form Contact Phone #:	(206)633-3145
Form Contact EMail:	edwardkim559@yahoo.com
Gen Status CD:	SQG
Monthly Generation:	False
Batch Generation:	False
One Time Generation:	False
Transport Own Waste:	False
Tranports Other Waste:	False
Recycler Onsite:	False
Transfer Facility:	False

CAMPUS CLEANERS (Continued) **1004793658**

Other Exemption:	Not reported
UW Battery Gen:	False
Used Oil Transporter:	False
Used Oil Transfer Facility:	False
Used Oil Processor:	False
Used Oil Refiner:	False
Used Oil Fuel Marketer Directs Shipments:	False
Used Oil Fuel Marketer Meets Specs:	False

Facility Site ID Number:	88523841
EPA ID:	WAD144253283
NAICS:	812320
SWC Desc:	Not reported
FWC Desc:	Not reported
Form Comm:	Not reported
Data Year:	2010
Permit by Rule:	False
Treatment by Generator:	False
Mixed radioactive waste:	False
Importer of hazardous waste:	False
Immediate recycler:	False
Treatment/Storage/Disposal/Recycling Facility:	False
Generator of dangerous fuel waste:	False
Generator marketing to burner:	False
Other marketers (i.e., blender, distributor, etc.):	False
Utility boiler burner:	False
Industry boiler burner:	False
Industrial Furnace:	False
Smelter defferal:	False
Universal waste - batteries - generate:	False
Universal waste - thermostats - generate:	False
Universal waste - mercury - generate:	False
Universal waste - lamps - generate:	False
Universal waste - batteries - accumulate:	False
Universal waste - thermostats - accumulate:	False
Universal waste - mercury - accumulate:	False
Universal waste - lamps - accumulate:	False
Destination Facility for Universal Waste:	False
Off-specification used oil burner - utility boiler:	False
Off-specification used oil burner - industrial boiler:	False
Off-specification used oil burner - industrial furnace:	False
Tax Reg #:	601628514
Business Type:	Not reported
Mail Name:	Campus Cleaners
Mail addr line1:	4100 ROOSEVELT WAY NE
Mail city,st,zip:	SEATTLE, WA 98105-6436
Mail country:	UNITED STATES
Legal org name:	Campus Cleaners
Legal org type:	Private
Legal addr line1:	4100 Roosevelt Way NE
Legal city,st,zip:	SEATTLE, WA 98105-6436
Legal country:	UNITED STATES
Legal phone nbr:	(206)633-3145
Legal effective date:	12/01/2001
Land org name:	Not reported
Land org type:	Private

CAMPUS CLEANERS (Continued) **1004793658**

Land person name:	Edward Kim
Land addr line1:	16531 SE 48th PL
Land city,st,zip:	Bellevue, WA 98006
Land country:	UNITED STATES
Land phone nbr:	425-746-2045
Operator org name:	Not reported
Operator org type:	Private
Operator addr line1:	4100 ROOSEVELT WAY NE
Operator city,st,zip:	SEATTLE, WA 98105-6436
Operator country:	UNITED STATES
Operator phone nbr:	(206)633-3145
Operator effective date:	09/06/1996
Site contact name:	Edward Kim
Site contact addr line1:	4100 Roosevelt Way NE
Site Contact City/State/ Zip:	SEATTLE, WA 98105-6436
Site Contact Country:	UNITED STATES
Site Contact Phone #:	(206)633-3145
Site Contact EMail:	Not reported
Form Contact NAME:	Edward Kim
Form Contact ADDR LINE1:	4100 Roosevelt Way NE
Form Contact City,ST,Zip:	SEATTLE, WA 98105-6436
Form Contact Country:	UNITED STATES
Form Contact Phone #:	(206)633-3145
Form Contact EMail:	edwardkim559@yahoo.com
Gen Status CD:	SQG
Monthly Generation:	False
Batch Generation:	True
One Time Generation:	False
Transport Own Waste:	False
Tranports Other Waste:	True
Recycler Onsite:	False
Transfer Facility:	False
Other Exemption:	Not reported
UW Battery Gen:	False
Used Oil Transporter:	False
Used Oil Transfer Facility:	False
Used Oil Processor:	False
Used Oil Refiner:	False
Used Oil Fuel Marketer Directs Shipments:	False
Used Oil Fuel Marketer Meets Specs:	False

Facility Site ID Number:	88523841
EPA ID:	WAD144253283
NAICS:	812320
SWC Desc:	Not reported
FWC Desc:	Not reported
Form Comm:	Not reported
Data Year:	2012
Permit by Rule:	False
Treatment by Generator:	False
Mixed radioactive waste:	False
Importer of hazardous waste:	False
Immediate recycler:	False
Treatment/Storage/Disposal/Recycling Facility:	False
Generator of dangerous fuel waste:	False
Generator marketing to burner:	False

CAMPUS CLEANERS (Continued) **1004793658**

Other marketers (i.e., blender, distributor, etc.):	False
Utility boiler burner:	False
Industry boiler burner:	False
Industrial Furnace:	False
Smelter defferal:	False
Universal waste - batteries - generate:	False
Universal waste - thermostats - generate:	False
Universal waste - mercury - generate:	False
Universal waste - lamps - generate:	False
Universal waste - batteries - accumulate:	False
Universal waste - thermostats - accumulate:	False
Universal waste - mercury - accumulate:	False
Universal waste - lamps - accumulate:	False
Destination Facility for Universal Waste:	False
Off-specification used oil burner - utility boiler:	False
Off-specification used oil burner - industrial boiler:	False
Off-specification used oil burner - industrial furnace:	False
Tax Reg #:	601628514
Business Type:	Not reported
Mail Name:	Campus Cleaners
Mail addr line1:	4100 ROOSEVELT WAY NE
Mail city,st,zip:	SEATTLE, WA 98105-6436
Mail country:	UNITED STATES
Legal org name:	Campus Cleaners
Legal org type:	Private
Legal addr line1:	4100 Roosevelt Way NE
Legal city,st,zip:	SEATTLE, WA 98105-6436
Legal country:	UNITED STATES
Legal phone nbr:	(206)633-3145
Legal effective date:	12/01/2001
Land org name:	Not reported
Land org type:	Private
Land person name:	Edward Kim
Land addr line1:	16531 SE 48th PL
Land city,st,zip:	Bellevue, WA 98006
Land country:	UNITED STATES
Land phone nbr:	425-746-2045
Operator org name:	Not reported
Operator org type:	Private
Operator addr line1:	4100 ROOSEVELT WAY NE
Operator city,st,zip:	SEATTLE, WA 98105-6436
Operator country:	UNITED STATES
Operator phone nbr:	(206)633-3145
Operator effective date:	09/06/1996
Site contact name:	Edward Kim
Site contact addr line1:	4100 Roosevelt Way NE
Site Contact City/State/ Zip:	SEATTLE, WA 98105-6436
Site Contact Country:	UNITED STATES
Site Contact Phone #:	(206)633-3145
Site Contact EMail:	Not reported
Form Contact NAME:	Edward Kim
Form Contact ADDR LINE1:	4100 Roosevelt Way NE
Form Contact City,ST,Zip:	SEATTLE, WA 98105-6436
Form Contact Country:	UNITED STATES
Form Contact Phone #:	(206)633-3145
Form Contact EMail:	edwardkim559@yahoo.com
Gen Status CD:	SQG

CAMPUS CLEANERS (Continued) **1004793658**

Monthly Generation:	False
Batch Generation:	True
One Time Generation:	False
Transport Own Waste:	False
Tranports Other Waste:	True
Recycler Onsite:	False
Transfer Facility:	False
Other Exemption:	Not reported
UW Battery Gen:	False
Used Oil Transporter:	False
Used Oil Transfer Facility:	False
Used Oil Processor:	False
Used Oil Refiner:	False
Used Oil Fuel Marketer Directs Shipments:	False
Used Oil Fuel Marketer Meets Specs:	False

Facility Site ID Number:	88523841
EPA ID:	WAD144253283
NAICS:	81232
SWC Desc:	Not reported
FWC Desc:	Not reported
Form Comm:	Not reported
Data Year:	Not reported
Permit by Rule:	FALSE
Treatment by Generator:	FALSE
Mixed radioactive waste:	FALSE
Importer of hazardous waste:	FALSE
Immediate recycler:	FALSE
Treatment/Storage/Disposal/Recycling Facility:	FALSE
Generator of dangerous fuel waste:	FALSE
Generator marketing to burner:	FALSE
Other marketers (i.e., blender, distributor, etc.):	FALSE
Utility boiler burner:	FALSE
Industry boiler burner:	FALSE
Industrial Furnace:	FALSE
Smelter defferal:	FALSE
Universal waste - batteries - generate:	FALSE
Universal waste - thermostats - generate:	FALSE
Universal waste - mercury - generate:	FALSE
Universal waste - lamps - generate:	FALSE
Universal waste - batteries - accumulate:	FALSE
Universal waste - thermostats - accumulate:	FALSE
Universal waste - mercury - accumulate:	FALSE
Universal waste - lamps - accumulate:	FALSE
Destination Facility for Universal Waste:	FALSE
Off-specification used oil burner - utility boiler:	TRUE
Off-specification used oil burner - industrial boiler:	FALSE
Off-specification used oil burner - industrial furnace:	FALSE
Tax Reg #:	601628514
Business Type:	Not reported
Mail Name:	Campus Cleaners
Mail addr line1:	4100 ROOSEVELT WAY NE
Mail city,st,zip:	SEATTLE, WA 98105-6436
Mail country:	UNITED STATES
Legal org name:	Campus Cleaners
Legal org type:	Private

CAMPUS CLEANERS (Continued) **1004793658**

Legal addr line1:	4100 Roosevelt Way NE
Legal city,st,zip:	SEATTLE, WA 98105-6436
Legal country:	UNITED STATES
Legal phone nbr:	(206)633-3145
Legal effective date:	12/01/2001
Land org name:	Not reported
Land org type:	Private
Land person name:	Edward Kim
Land addr line1:	16531 SE 48th PL
Land city,st,zip:	Bellevue, WA 98006
Land country:	UNITED STATES
Land phone nbr:	425-746-2045
Operator org name:	Not reported
Operator org type:	Private
Operator addr line1:	4100 ROOSEVELT WAY NE
Operator city,st,zip:	SEATTLE, WA 98105-6436
Operator country:	UNITED STATES
Operator phone nbr:	(206)633-3145
Operator effective date:	09/06/1996
Site contact name:	Edward Kim
Site contact addr line1:	4100 Roosevelt Way NE
Site Contact City/State/ Zip:	SEATTLE, WA 98105-6436
Site Contact Country:	UNITED STATES
Site Contact Phone #:	(206)633-3145
Site Contact EMail:	Not reported
Form Contact NAME:	Edward Kim
Form Contact ADDR LINE1:	4100 Roosevelt Way NE
Form Contact City,ST,Zip:	SEATTLE, WA 98105-6436
Form Contact Country:	UNITED STATES
Form Contact Phone #:	(206)633-3145
Form Contact EMail:	edwardkim559@yahoo.com
Gen Status CD:	SQG
Monthly Generation:	TRUE
Batch Generation:	FALSE
One Time Generation:	FALSE
Transport Own Waste:	FALSE
Tranports Other Waste:	FALSE
Recycler Onsite:	FALSE
Transfer Facility:	FALSE
Other Exemption:	Not reported
UW Battery Gen:	FALSE
Used Oil Transporter:	FALSE
Used Oil Transfer Facility:	FALSE
Used Oil Processor:	FALSE
Used Oil Refiner:	FALSE
Used Oil Fuel Marketer Directs Shipments:	FALSE
Used Oil Fuel Marketer Meets Specs:	FALSE

Facility Site ID Number:	88523841
EPA ID:	WAD144253283
NAICS:	812320
SWC Desc:	Not reported
FWC Desc:	Not reported
Form Comm:	Not reported
Data Year:	2014
Permit by Rule:	False

CAMPUS CLEANERS (Continued) **1004793658**

Treatment by Generator:	False
Mixed radioactive waste:	False
Importer of hazardous waste:	False
Immediate recycler:	False
Treatment/Storage/Disposal/Recycling Facility:	False
Generator of dangerous fuel waste:	False
Generator marketing to burner:	False
Other marketers (i.e., blender, distributor, etc.):	False
Utility boiler burner:	False
Industry boiler burner:	False
Industrial Furnace:	False
Smelter defferal:	False
Universal waste - batteries - generate:	False
Universal waste - thermostats - generate:	False
Universal waste - mercury - generate:	False
Universal waste - lamps - generate:	False
Universal waste - batteries - accumulate:	False
Universal waste - thermostats - accumulate:	False
Universal waste - mercury - accumulate:	False
Universal waste - lamps - accumulate:	False
Destination Facility for Universal Waste:	False
Off-specification used oil burner - utility boiler:	False
Off-specification used oil burner - industrial boiler:	False
Off-specification used oil burner - industrial furnace:	False
Tax Reg #:	601628514
Business Type:	Not reported
Mail Name:	Campus Cleaners
Mail addr line1:	4100 ROOSEVELT WAY NE
Mail city,st,zip:	SEATTLE, WA 98105-6436
Mail country:	UNITED STATES
Legal org name:	Campus Cleaners
Legal org type:	Private
Legal addr line1:	4100 Roosevelt Way NE
Legal city,st,zip:	SEATTLE, WA 98105-6436
Legal country:	UNITED STATES
Legal phone nbr:	(206)633-3145
Legal effective date:	12/01/2001
Land org name:	Not reported
Land org type:	Private
Land person name:	Edward Kim
Land addr line1:	16531 SE 48th PL
Land city,st,zip:	Bellevue, WA 98006
Land country:	UNITED STATES
Land phone nbr:	425-746-2045
Operator org name:	Not reported
Operator org type:	Private
Operator addr line1:	4100 ROOSEVELT WAY NE
Operator city,st,zip:	SEATTLE, WA 98105-6436
Operator country:	UNITED STATES
Operator phone nbr:	(206)633-3145
Operator effective date:	09/06/1996
Site contact name:	Edward Kim
Site contact addr line1:	4100 Roosevelt Way NE
Site Contact City/State/ Zip:	SEATTLE, WA 98105-6436
Site Contact Country:	UNITED STATES
Site Contact Phone #:	(206)633-3145
Site Contact EMail:	Not reported

CAMPUS CLEANERS (Continued) **1004793658**

Form Contact NAME:	Edward Kim
Form Contact ADDR LINE1:	4100 Roosevelt Way NE
Form Contact City,ST,Zip:	SEATTLE, WA 98105-6436
Form Contact Country:	UNITED STATES
Form Contact Phone #:	(206)633-3145
Form Contact EMail:	edwardkim559@yahoo.com
Gen Status CD:	XQG
Monthly Generation:	False
Batch Generation:	False
One Time Generation:	False
Transport Own Waste:	False
Tranports Other Waste:	False
Recycler Onsite:	False
Transfer Facility:	False
Other Exemption:	Not reported
UW Battery Gen:	False
Used Oil Transporter:	False
Used Oil Transfer Facility:	False
Used Oil Processor:	False
Used Oil Refiner:	False
Used Oil Fuel Marketer Directs Shipments:	False
Used Oil Fuel Marketer Meets Specs:	False

Facility Site ID Number:	88523841
EPA ID:	WAD144253283
NAICS:	812320
SWC Desc:	Not reported
FWC Desc:	Not reported
Form Comm:	Not reported
Data Year:	2015
Permit by Rule:	False
Treatment by Generator:	False
Mixed radioactive waste:	False
Importer of hazardous waste:	False
Immediate recycler:	False
Treatment/Storage/Disposal/Recycling Facility:	False
Generator of dangerous fuel waste:	False
Generator marketing to burner:	False
Other marketers (i.e., blender, distributor, etc.):	False
Utility boiler burner:	False
Industry boiler burner:	False
Industrial Furnace:	False
Smelter defferal:	False
Universal waste - batteries - generate:	False
Universal waste - thermostats - generate:	False
Universal waste - mercury - generate:	False
Universal waste - lamps - generate:	False
Universal waste - batteries - accumulate:	False
Universal waste - thermostats - accumulate:	False
Universal waste - mercury - accumulate:	False
Universal waste - lamps - accumulate:	False
Destination Facility for Universal Waste:	False
Off-specification used oil burner - utility boiler:	False
Off-specification used oil burner - industrial boiler:	False
Off-specification used oil burner - industrial furnace:	False
Tax Reg #:	601628514

CAMPUS CLEANERS (Continued) **1004793658**

Business Type:	Not reported
Mail Name:	Campus Cleaners
Mail addr line1:	4100 ROOSEVELT WAY NE
Mail city,st,zip:	SEATTLE, WA 98105-6436
Mail country:	UNITED STATES
Legal org name:	Campus Cleaners
Legal org type:	Private
Legal addr line1:	4100 Roosevelt Way NE
Legal city,st,zip:	SEATTLE, WA 98105-6436
Legal country:	UNITED STATES
Legal phone nbr:	(206)633-3145
Legal effective date:	12/01/2001
Land org name:	Not reported
Land org type:	Private
Land person name:	Edward Kim
Land addr line1:	16531 SE 48th PL
Land city,st,zip:	Bellevue, WA 98006
Land country:	UNITED STATES
Land phone nbr:	425-746-2045
Operator org name:	Not reported
Operator org type:	Private
Operator addr line1:	4100 ROOSEVELT WAY NE
Operator city,st,zip:	SEATTLE, WA 98105-6436
Operator country:	UNITED STATES
Operator phone nbr:	(206)633-3145
Operator effective date:	09/06/1996
Site contact name:	Edward Kim
Site contact addr line1:	4100 Roosevelt Way NE
Site Contact City/State/ Zip:	SEATTLE, WA 98105-6436
Site Contact Country:	UNITED STATES
Site Contact Phone #:	(206)633-3145
Site Contact EMail:	Not reported
Form Contact NAME:	Edward Kim
Form Contact ADDR LINE1:	4100 Roosevelt Way NE
Form Contact City,ST,Zip:	SEATTLE, WA 98105-6436
Form Contact Country:	UNITED STATES
Form Contact Phone #:	(206)633-3145
Form Contact EMail:	edwardkim559@yahoo.com
Gen Status CD:	XQG
Monthly Generation:	False
Batch Generation:	False
One Time Generation:	False
Transport Own Waste:	False
Tranports Other Waste:	False
Recycler Onsite:	False
Transfer Facility:	False
Other Exemption:	Not reported
UW Battery Gen:	False
Used Oil Transporter:	False
Used Oil Transfer Facility:	False
Used Oil Processor:	False
Used Oil Refiner:	False
Used Oil Fuel Marketer Directs Shipments:	False
Used Oil Fuel Marketer Meets Specs:	False

Facility Site ID Number:	88523841

CAMPUS CLEANERS (Continued) **1004793658**

EPA ID:	WAD144253283
NAICS:	812320
SWC Desc:	Not reported
FWC Desc:	Not reported
Form Comm:	Not reported
Data Year:	2011
Permit by Rule:	False
Treatment by Generator:	False
Mixed radioactive waste:	False
Importer of hazardous waste:	False
Immediate recycler:	False
Treatment/Storage/Disposal/Recycling Facility:	False
Generator of dangerous fuel waste:	False
Generator marketing to burner:	False
Other marketers (i.e., blender, distributor, etc.):	False
Utility boiler burner:	False
Industry boiler burner:	False
Industrial Furnace:	False
Smelter defferal:	False
Universal waste - batteries - generate:	False
Universal waste - thermostats - generate:	False
Universal waste - mercury - generate:	False
Universal waste - lamps - generate:	False
Universal waste - batteries - accumulate:	False
Universal waste - thermostats - accumulate:	False
Universal waste - mercury - accumulate:	False
Universal waste - lamps - accumulate:	False
Destination Facility for Universal Waste:	False
Off-specification used oil burner - utility boiler:	False
Off-specification used oil burner - industrial boiler:	False
Off-specification used oil burner - industrial furnace:	False
Tax Reg #:	601628514
Business Type:	Not reported
Mail Name:	Campus Cleaners
Mail addr line1:	4100 ROOSEVELT WAY NE
Mail city,st,zip:	SEATTLE, WA 98105-6436
Mail country:	UNITED STATES
Legal org name:	Campus Cleaners
Legal org type:	Private
Legal addr line1:	4100 Roosevelt Way NE
Legal city,st,zip:	SEATTLE, WA 98105-6436
Legal country:	UNITED STATES
Legal phone nbr:	(206)633-3145
Legal effective date:	12/01/2001
Land org name:	Not reported
Land org type:	Private
Land person name:	Edward Kim
Land addr line1:	16531 SE 48th PL
Land city,st,zip:	Bellevue, WA 98006
Land country:	UNITED STATES
Land phone nbr:	425-746-2045
Operator org name:	Not reported
Operator org type:	Private
Operator addr line1:	4100 ROOSEVELT WAY NE
Operator city,st,zip:	SEATTLE, WA 98105-6436
Operator country:	UNITED STATES
Operator phone nbr:	(206)633-3145

CAMPUS CLEANERS (Continued) **1004793658**

Operator effective date:	09/06/1996
Site contact name:	Edward Kim
Site contact addr line1:	4100 Roosevelt Way NE
Site Contact City/State/ Zip:	SEATTLE, WA 98105-6436
Site Contact Country:	UNITED STATES
Site Contact Phone #:	(206)633-3145
Site Contact EMail:	Not reported
Form Contact NAME:	Edward Kim
Form Contact ADDR LINE1:	4100 Roosevelt Way NE
Form Contact City,ST,Zip:	SEATTLE, WA 98105-6436
Form Contact Country:	UNITED STATES
Form Contact Phone #:	(206)633-3145
Form Contact EMail:	edwardkim559@yahoo.com
Gen Status CD:	SQG
Monthly Generation:	False
Batch Generation:	True
One Time Generation:	False
Transport Own Waste:	False
Tranports Other Waste:	True
Recycler Onsite:	False
Transfer Facility:	False
Other Exemption:	Not reported
UW Battery Gen:	False
Used Oil Transporter:	False
Used Oil Transfer Facility:	False
Used Oil Processor:	False
Used Oil Refiner:	False
Used Oil Fuel Marketer Directs Shipments:	False
Used Oil Fuel Marketer Meets Specs:	False

Facility Site ID Number:	88523841
EPA ID:	WAD144253283
NAICS:	81232
SWC Desc:	Not reported
FWC Desc:	Not reported
Form Comm:	Not reported
Data Year:	Not reported
Permit by Rule:	False
Treatment by Generator:	False
Mixed radioactive waste:	False
Importer of hazardous waste:	False
Immediate recycler:	False
Treatment/Storage/Disposal/Recycling Facility:	False
Generator of dangerous fuel waste:	False
Generator marketing to burner:	False
Other marketers (i.e., blender, distributor, etc.):	False
Utility boiler burner:	False
Industry boiler burner:	False
Industrial Furnace:	False
Smelter defferal:	False
Universal waste - batteries - generate:	False
Universal waste - thermostats - generate:	False
Universal waste - mercury - generate:	False
Universal waste - lamps - generate:	False
Universal waste - batteries - accumulate:	False
Universal waste - thermostats - accumulate:	False

CAMPUS CLEANERS (Continued) **1004793658**

Universal waste - mercury - accumulate:	False
Universal waste - lamps - accumulate:	False
Destination Facility for Universal Waste:	False
Off-specification used oil burner - utility boiler:	False
Off-specification used oil burner - industrial boiler:	False
Off-specification used oil burner - industrial furnace:	False
Tax Reg #:	601628514
Business Type:	Not reported
Mail Name:	Campus Cleaners
Mail addr line1:	4100 ROOSEVELT WAY NE
Mail city,st,zip:	SEATTLE, WA 98105-6436
Mail country:	UNITED STATES
Legal org name:	Campus Cleaners
Legal org type:	Private
Legal addr line1:	4100 Roosevelt Way NE
Legal city,st,zip:	SEATTLE, WA 98105-6436
Legal country:	UNITED STATES
Legal phone nbr:	(206)633-3145
Legal effective date:	12/01/2001
Land org name:	Not reported
Land org type:	Private
Land person name:	Edward Kim
Land addr line1:	16531 SE 48th PL
Land city,st,zip:	Bellevue, WA 98006
Land country:	UNITED STATES
Land phone nbr:	425-746-2045
Operator org name:	Not reported
Operator org type:	Private
Operator addr line1:	4100 ROOSEVELT WAY NE
Operator city,st,zip:	SEATTLE, WA 98105-6436
Operator country:	UNITED STATES
Operator phone nbr:	(206)633-3145
Operator effective date:	09/06/1996
Site contact name:	Edward Kim
Site contact addr line1:	4100 Roosevelt Way NE
Site Contact City/State/ Zip:	SEATTLE, WA 98105-6436
Site Contact Country:	UNITED STATES
Site Contact Phone #:	(206)633-3145
Site Contact EMail:	Not reported
Form Contact NAME:	Edward Kim
Form Contact ADDR LINE1:	4100 Roosevelt Way NE
Form Contact City,ST,Zip:	SEATTLE, WA 98105-6436
Form Contact Country:	UNITED STATES
Form Contact Phone #:	(206)633-3145
Form Contact EMail:	edwardkim559@yahoo.com
Gen Status CD:	SQG
Monthly Generation:	False
Batch Generation:	False
One Time Generation:	False
Transport Own Waste:	False
Tranports Other Waste:	False
Recycler Onsite:	False
Transfer Facility:	False
Other Exemption:	Not reported
UW Battery Gen:	False
Used Oil Transporter:	False
Used Oil Transfer Facility:	False

CAMPUS CLEANERS (Continued) **1004793658**

Used Oil Processor:	False
Used Oil Refiner:	False
Used Oil Fuel Marketer Directs Shipments:	False
Used Oil Fuel Marketer Meets Specs:	False

Facility Site ID Number:	88523841
EPA ID:	WAD144253283
NAICS:	812320
SWC Desc:	Not reported
FWC Desc:	Not reported
Form Comm:	Not reported
Data Year:	2013
Permit by Rule:	False
Treatment by Generator:	False
Mixed radioactive waste:	False
Importer of hazardous waste:	False
Immediate recycler:	False
Treatment/Storage/Disposal/Recycling Facility:	False
Generator of dangerous fuel waste:	False
Generator marketing to burner:	False
Other marketers (i.e., blender, distributor, etc.):	False
Utility boiler burner:	False
Industry boiler burner:	False
Industrial Furnace:	False
Smelter defferal:	False
Universal waste - batteries - generate:	False
Universal waste - thermostats - generate:	False
Universal waste - mercury - generate:	False
Universal waste - lamps - generate:	False
Universal waste - batteries - accumulate:	False
Universal waste - thermostats - accumulate:	False
Universal waste - mercury - accumulate:	False
Universal waste - lamps - accumulate:	False
Destination Facility for Universal Waste:	False
Off-specification used oil burner - utility boiler:	False
Off-specification used oil burner - industrial boiler:	False
Off-specification used oil burner - industrial furnace:	False
Tax Reg #:	601628514
Business Type:	Not reported
Mail Name:	Campus Cleaners
Mail addr line1:	4100 ROOSEVELT WAY NE
Mail city,st,zip:	SEATTLE, WA 98105-6436
Mail country:	UNITED STATES
Legal org name:	Campus Cleaners
Legal org type:	Private
Legal addr line1:	4100 Roosevelt Way NE
Legal city,st,zip:	SEATTLE, WA 98105-6436
Legal country:	UNITED STATES
Legal phone nbr:	(206)633-3145
Legal effective date:	12/01/2001
Land org name:	Not reported
Land org type:	Private
Land person name:	Edward Kim
Land addr line1:	16531 SE 48th PL
Land city,st,zip:	Bellevue, WA 98006
Land country:	UNITED STATES

CAMPUS CLEANERS (Continued) **1004793658**

Land phone nbr:	425-746-2045
Operator org name:	Not reported
Operator org type:	Private
Operator addr line1:	4100 ROOSEVELT WAY NE
Operator city,st,zip:	SEATTLE, WA 98105-6436
Operator country:	UNITED STATES
Operator phone nbr:	(206)633-3145
Operator effective date:	09/06/1996
Site contact name:	Edward Kim
Site contact addr line1:	4100 Roosevelt Way NE
Site Contact City/State/ Zip:	SEATTLE, WA 98105-6436
Site Contact Country:	UNITED STATES
Site Contact Phone #:	(206)633-3145
Site Contact EMail:	Not reported
Form Contact NAME:	Edward Kim
Form Contact ADDR LINE1:	4100 Roosevelt Way NE
Form Contact City,ST,Zip:	SEATTLE, WA 98105-6436
Form Contact Country:	UNITED STATES
Form Contact Phone #:	(206)633-3145
Form Contact EMail:	edwardkim559@yahoo.com
Gen Status CD:	XQG
Monthly Generation:	False
Batch Generation:	False
One Time Generation:	False
Transport Own Waste:	False
Tranports Other Waste:	True
Recycler Onsite:	False
Transfer Facility:	False
Other Exemption:	Not reported
UW Battery Gen:	False
Used Oil Transporter:	False
Used Oil Transfer Facility:	False
Used Oil Processor:	False
Used Oil Refiner:	False
Used Oil Fuel Marketer Directs Shipments:	False
Used Oil Fuel Marketer Meets Specs:	False

ECHO:

Envid:	1004793658
Registry ID:	110005331989
DFR URL:	http://echo.epa.gov/detailed_facility_report?fid=110005331989

P54 **UNIVERSITY INN** **WA UST** **U003795413**
ENE **4114 - 4140 ROOSEVELT WAY NE** **WA ALLSITES** **N/A**
1/4-1/2 **SEATTLE, WA 98105** **WA CSCSL NFA**
0.372 mi.
1966 ft. **Site 3 of 4 in cluster P**

Relative:
Higher

Actual:
121 ft.

UST:

Facility ID:	45648652
Site Id:	200908
UBI:	Not reported
Phone Number:	Not reported
Decimal Latitude:	47.65698
Decimal Longitude:	-122.318767

UNIVERSITY INN (Continued) **U003795413**

Tank Name:	1
Tag Number:	Not reported
Tank Status:	Exempt
Tank Status Date:	06/21/2001
Tank Install Date:	00/01/1900
Tank Closure Date:	Not reported
Capacity Range:	Not reported
Tank Permit Expiration Date:	Not reported
Tank Upgrade Date:	Not reported
Tank Spill Prevention:	Not reported
Tank Overfill Prevention:	Not reported
Tank Material:	Not reported
Tank Construction:	Not reported
Tank Tightness Test:	Not reported
Tank Corrosion Protection:	Not reported
Tank Manifold:	Not reported
Tank Release Detection:	Not reported
Tank SFC Type:	Not reported
Pipe Material:	Not reported
Pipe Construction:	Not reported
Pipe Primary Release Detection:	Not reported
Pipe Second Release Detection:	Not reported
Pipe Corrosion Protection:	Not reported
Pipe Pumping System:	Not reported
Responsible Unit:	NORTHWEST
Dispencer/Pump SFC Type:	Not reported

ALLSITES:

Facility Name:	UNIVERSITY INN
Facility Id:	45648652

Interaction:	45943
Interaction 1:	I
Interaction 2:	LUST
Ecology Program:	TOXICS
Program Data:	ISIS
Facility Alt.:	Not reported
Program ID:	200908
Date Interaction:	1991-08-26 00:00:00
Date Interaction 3:	LUST Facility
Latitude:	47.656974378000001
Longitude:	-122.318752097

Interaction:	45944
Interaction 1:	A
Interaction 2:	UST
Ecology Program:	TOXICS
Program Data:	UST
Facility Alt.:	Not reported
Program ID:	200908
Date Interaction:	2000-03-14 00:00:00
Date Interaction 3:	Underground Storage Tank
Latitude:	47.656974378000001
Longitude:	-122.318752097

UNIVERSITY INN (Continued) **U003795413**

CSCSL NFA:

Facility/Site Id:	45648652
CS Id:	9292
NFA Date:	10/03/2011
Rank:	Not reported
VCP:	No
Latitude:	47.65698
Longitude:	-122.318767

P55
ENE
1/4-1/2
0.372 mi.
1966 ft.

UNIVERSITY INN **WA ICR** **S104487829**
4114 4140 ROOSEVELT WAY NE **N/A**
SEATTLE, WA 98105

Site 4 of 4 in cluster P

Relative:
Higher

Actual:
121 ft.

ICR:

Date Ecology Received Report:	08/26/91
Contaminants Found at Site:	Petroleum products
Media Contaminated:	Soil
Waste Management:	Tank
Region:	North Western
Type of Report Ecology Received:	Final cleanup report
Site Register Issue:	92-06
County Code:	17
Contact:	Not reported
Report Title:	Not reported

56
WNW
1/4-1/2
0.375 mi.
1982 ft.

BAER RESIDENCE **WA VCP** **S105613356**
2209 N 42ND ST **WA ALLSITES** **N/A**
SEATTLE, WA 98103 **WA CSCSL NFA**

Relative:
Higher

Actual:
218 ft.

VCP:

edr_fstat:	WA
edr_fzip:	98103
edr_fcnty:	KING
edr_zip:	Not reported
Facility ID:	6010655
VCP Status:	Not reported
VCP:	Yes
Ecology Status:	Not reported
NFA Type:	Not reported
Date NFA:	10/22/2002
Rank:	Not reported
Cleanup Siteid:	4096

ALLSITES:

Facility Name:	BAER RESIDENCE
Facility Id:	6010655

Interaction:	18009
Interaction 1:	I
Interaction 2:	VOLCLNST
Ecology Program:	TOXICS

BAER RESIDENCE (Continued) **S105613356**

Program Data:	ISIS
Facility Alt.:	Baer Residence
Program ID:	NW0932
Date Interaction:	2002-07-25 00:00:00
Date Interaction 3:	Voluntary Cleanup Sites
Latitude:	47.65804138
Longitude:	-122.33229309399999

CSCSL NFA:

Facility/Site Id:	6010655
CS Id:	4096
NFA Date:	10/22/2002
Rank:	Not reported
VCP:	Yes
Latitude:	47.658047
Longitude:	-122.332308

Q57 **WA ALLSITES** **1005906256**
SW **2321 N NORTHLAKE WAY** **RCRA NonGen / NLR** **WAH000018424**
1/4-1/2 **SEATTLE, WA 98103**
0.377 mi.
1991 ft. **Site 1 of 3 in cluster Q**

Relative:
Lower

Actual:
17 ft.

ALLSITES:

Facility Name:	US CG NORTHLAKE WAY
Facility Id:	45573455
Interaction:	45874
Interaction 1:	I
Interaction 2:	HWG
Ecology Program:	HAZWASTE
Program Data:	TURBOWASTE
Facility Alt.:	Not reported
Program ID:	WAH000018424
Date Interaction:	2002-06-10 00:00:00
Date Interaction 3:	Hazardous Waste Generator
Latitude:	47.649287567999998
Longitude:	-122.332164639

RCRA NonGen / NLR:

Date form received by agency:	02/25/2003
Facility name:	Not reported
Facility address:	2321 N NORTHLAKE WAY SEATTLE, WA 98103
EPA ID:	WAH000018424
Mailing address:	1915 ALASKAN WAY SEATTLE, WA 98122
Contact:	RANDY MINTS
Contact address:	1915 ALASKAN WAY SEATTLE, WA 98103
Contact country:	US
Contact telephone:	(206)217-6232
Contact email:	JLEHTO@PACNORWEST.USCG.MIL
EPA Region:	Not reported
Classification:	Non-Generator

(Continued) **1005906256**

Description: Handler: Non-Generators do not presently generate hazardous waste

Owner/Operator Summary:
Owner/operator name: NICK LECLERCQ
Owner/operator address: 2321 N NORTHLAKE WAY
SEATTLE, WA 98103
Owner/operator country: US
Owner/operator telephone: (206)794-0122
Legal status: Private
Owner/Operator Type: Operator
Owner/Op start date: Not reported
Owner/Op end date: Not reported

Owner/operator name: NICK LECLERCQ
Owner/operator address: 2321 N NORTHLAKE WAY
SEATTLE, WA 98103
Owner/operator country: US
Owner/operator telephone: (206)794-0122
Legal status: Private
Owner/Operator Type: Owner
Owner/Op start date: Not reported
Owner/Op end date: Not reported

Handler Activities Summary:
U.S. importer of hazardous waste: No
Mixed waste (haz. and radioactive): No
Recycler of hazardous waste: No
Transporter of hazardous waste: No
Treater, storer or disposer of HW: No
Underground injection activity: No
On-site burner exemption: No
Furnace exemption: No
Used oil fuel burner: No
Used oil processor: No
User oil refiner: No
Used oil fuel marketer to burner: No
Used oil Specification marketer: No
Used oil transfer facility: No
Used oil transporter: No

Historical Generators:
Date form received by agency: 02/25/2003
Site name: US CG NORTHLAKE WAY
Classification: Not a generator, verified

. Waste code: D018
. Waste name: BENZENE

Date form received by agency: 06/10/2002
Site name: US CG NORTHLAKE WAY
Classification: Not a generator, verified

Violation Status: No violations found

58
West
1/4-1/2
0.377 mi.
1991 ft.

BERNHART PROPERTY
3826 MERIDIAN AVE N
SEATTLE, WA 98103

WA ALLSITES **S104971569**
WA CSCSL NFA **N/A**

Relative:
Higher

Actual:
164 ft.

ALLSITES:

Facility Name:	BERNHART PROPERTY
Facility Id:	32736535
Interaction:	38129
Interaction 1:	I
Interaction 2:	SCS
Ecology Program:	TOXICS
Program Data:	ISIS
Facility Alt.:	BERNHART PROPERTY
Program ID:	Not reported
Date Interaction:	1997-06-24 00:00:00
Date Interaction 3:	State Cleanup Site
Latitude:	47.653882379999999
Longitude:	-122.33359509500001

CSCSL NFA:

Facility/Site Id:	32736535
CS Id:	4260
NFA Date:	08/31/1998
Rank:	Not reported
VCP:	No
Latitude:	47.653888
Longitude:	-122.33361

R59
ENE
1/4-1/2
0.378 mi.
1996 ft.

1101 NE CAMPUS PKWY
SEATTLE, WA 98105

Site 1 of 2 in cluster R

WA ALLSITES **1001969780**
RCRA NonGen / NLR **WAR000009480**
FINDS

Relative:
Higher

Actual:
93 ft.

ALLSITES:

Facility Name:	WA UW TERRY LANDER
Facility Id:	10362119
Interaction:	25760
Interaction 1:	I
Interaction 2:	HWG
Ecology Program:	HAZWASTE
Program Data:	TURBOWASTE
Facility Alt.:	Not reported
Program ID:	WAR000009480
Date Interaction:	1996-06-12 00:00:00
Date Interaction 3:	Hazardous Waste Generator
Latitude:	47.656204377999998
Longitude:	-122.316665097

RCRA NonGen / NLR:

Date form received by agency:	03/02/2000
Facility name:	Not reported
Facility address:	1101 NE CAMPUS PKWY

(Continued) **1001969780**

	SEATTLE, WA 98105
EPA ID:	WAR000009480
Mailing address:	PO BOX 354400
	SEATTLE, WA 98195-4400
Contact:	WA UW WA UW
Contact address:	PO BOX 354400
	SEATTLE, WA 98195-4400
Contact country:	US
Contact telephone:	(206)685-2848
Contact email:	Not reported
EPA Region:	Not reported
Classification:	Non-Generator
Description:	Handler: Non-Generators do not presently generate hazardous waste

Owner/Operator Summary:

Owner/operator name:	WA UW W
Owner/operator address:	PO BOX 354400
	SEATTLE, WA 98195
Owner/operator country:	US
Owner/operator telephone:	(206)685-2848
Legal status:	Private
Owner/Operator Type:	Owner
Owner/Op start date:	11/14/1996
Owner/Op end date:	Not reported

Owner/operator name:	WENDY P
Owner/operator address:	PO BOX 354400
	SEATTLE, WA 98195
Owner/operator country:	US
Owner/operator telephone:	(206)685-2848
Legal status:	Private
Owner/Operator Type:	Operator
Owner/Op start date:	11/14/1996
Owner/Op end date:	Not reported

Handler Activities Summary:

U.S. importer of hazardous waste:	No
Mixed waste (haz. and radioactive):	No
Recycler of hazardous waste:	No
Transporter of hazardous waste:	No
Treater, storer or disposer of HW:	No
Underground injection activity:	No
On-site burner exemption:	No
Furnace exemption:	No
Used oil fuel burner:	No
Used oil processor:	No
User oil refiner:	No
Used oil fuel marketer to burner:	No
Used oil Specification marketer:	No
Used oil transfer facility:	No
Used oil transporter:	No

Historical Generators:

Date form received by agency:	06/12/1996
Site name:	WA UW TERRY LANDER
Classification:	Not a generator, verified

(Continued) **1001969780**

Violation Status: No violations found

S60 NE 1/4-1/2 0.379 mi. 2001 ft. | **ZYMOGENETICS INC ROOSEVELT WAY**
4225 ROOSEVELT WAY NE
SEATTLE, WA 98105
Site 1 of 2 in cluster S

WA ALLSITES **1000332499**
RCRA NonGen / NLR **WAD981770738**
FINDS
ECHO

Relative: Higher

Actual: 137 ft.

ALLSITES:

Facility Name: ZYMOGENETICS INC ROOSEVELT WAY
Facility Id: 73538917

Interaction: 61443
Interaction 1: I
Interaction 2: HWP
Ecology Program: HAZWASTE
Program Data: HWPPRT
Facility Alt.: Not reported
Program ID: WAD981770738
Date Interaction: 1994-01-01 00:00:00
Date Interaction 3: Hazardous Waste Planner
Latitude: 47.658234378000003
Longitude: -122.317465097

Interaction: 61442
Interaction 1: I
Interaction 2: HWG
Ecology Program: HAZWASTE
Program Data: TURBOWASTE
Facility Alt.: Not reported
Program ID: WAD981770738
Date Interaction: 1987-12-07 00:00:00
Date Interaction 3: Hazardous Waste Generator
Latitude: 47.658234378000003
Longitude: -122.317465097

RCRA NonGen / NLR:

Date form received by agency: 10/28/1999
Facility name: Not reported
Facility address: 4225 ROOSEVELT WAY NE
SEATTLE, WA 98105
EPA ID: WAD981770738
Contact: ZYMOGENETICS IN ZYMOGENETICS IN
Contact address: 4225 ROOSEVELT WAY NE
SEATTLE, WA 98105-6099
Contact country: US
Contact telephone: (000)000-0000
Contact email: Not reported
EPA Region: Not reported
Classification: Non-Generator
Description: Handler: Non-Generators do not presently generate hazardous waste

Owner/Operator Summary:

Owner/operator name: CRISPIN E
Owner/operator address: 1201 EASTLAKE AVE E

ZYMOGENETICS INC ROOSEVELT WAY (Continued) **1000332499**

SEATTLE, WA 98102
Owner/operator country: US
Owner/operator telephone: (206)442-6781
Legal status: Private
Owner/Operator Type: Operator
Owner/Op start date: 07/23/1996
Owner/Op end date: Not reported

Owner/operator name: ZYMOGENETICS IN Z
Owner/operator address: 1201 EASTLAKE AVE E
SEATTLE, WA 98102
Owner/operator country: US
Owner/operator telephone: (206)442-6600
Legal status: Private
Owner/Operator Type: Owner
Owner/Op start date: 07/23/1996
Owner/Op end date: Not reported

Handler Activities Summary:
U.S. importer of hazardous waste: No
Mixed waste (haz. and radioactive): No
Recycler of hazardous waste: No
Transporter of hazardous waste: No
Treater, storer or disposer of HW: No
Underground injection activity: No
On-site burner exemption: No
Furnace exemption: No
Used oil fuel burner: No
Used oil processor: No
User oil refiner: No
Used oil fuel marketer to burner: No
Used oil Specification marketer: No
Used oil transfer facility: No
Used oil transporter: No

Historical Generators:
Date form received by agency: 10/28/1999
Site name: ZYMOGENETICS INC ROOSEVELT WAY
Classification: Not a generator, verified

Violation Status: No violations found

FINDS:

Registry ID: 110005343388

Environmental Interest/Information System
Washington Facility / Site Identification System (WA-FSIS) provides a means to query and display data maintained by the Washington Department of Ecology. This system contains key information for each facility/site that is currently, or has been, of interest to the Air Quality, Dam Safety, Hazardous Waste, Toxics Cleanup, and Water Quality Programs.

RCRAInfo is a national information system that supports the Resource Conservation and Recovery Act (RCRA) program through the tracking of events and activities related to facilities that generate, transport,

ZYMOGENETICS INC ROOSEVELT WAY (Continued) **1000332499**

and treat, store, or dispose of hazardous waste. RCRAInfo allows RCRA program staff to track the notification, permit, compliance, and corrective action activities required under RCRA.

ECHO:

Envid:	1000332499
Registry ID:	110005343388
DFR URL:	http://echo.epa.gov/detailed_facility_report?fid=110005343388

S61
NE
1/4-1/2
0.379 mi.
2001 ft.

4225 ROOSEVELT WAY NE 2ND FL
SEATTLE, WA 98105

Site 2 of 2 in cluster S

RCRA-SQG **1004793293**
WA ALLSITES **WA0000916635**
FINDS
WA MANIFEST
ECHO

Relative:
Higher

Actual:
137 ft.

RCRA-SQG:

Date form received by agency:	02/16/2012
Facility name:	Not reported
Facility address:	4225 ROOSEVELT WAY NE 2ND FL SEATTLE, WA 98105
EPA ID:	WA0000916635
Mailing address:	PO BOX 354400 SEATTLE, WA 98195
Contact:	DAVE LUNDSTROM
Contact address:	PO BOX 354400 SEATTLE, WA 98195
Contact country:	US
Contact telephone:	(206) 543-0467
Contact email:	Not reported
EPA Region:	Not reported
Land type:	Private
Classification:	Small Small Quantity Generator
Description:	Handler: generates more than 100 and less than 1000 kg of hazardous waste during any calendar month and accumulates less than 6000 kg of hazardous waste at any time; or generates 100 kg or less of hazardous waste during any calendar month, and accumulates more than 1000 kg of hazardous waste at any time

Owner/Operator Summary:

Owner/operator name:	WA UW
Owner/operator address:	PO BOX 354400 SEATTLE, WA 98195
Owner/operator country:	US
Owner/operator telephone:	Not reported
Legal status:	State
Owner/Operator Type:	Operator
Owner/Op start date:	08/05/1996
Owner/Op end date:	Not reported

Owner/operator name:	WA UW W
Owner/operator address:	PO BOX 354400 SEATTLE, WA 98195
Owner/operator country:	US
Owner/operator telephone:	(206)543-0467
Legal status:	Private
Owner/Operator Type:	Owner

(Continued) **1004793293**

Owner/Op start date: 08/05/1996
Owner/Op end date: Not reported

Owner/operator name: WA UW W
Owner/operator address: PO BOX 354400
SEATTLE, WA 98195
Owner/operator country: US
Owner/operator telephone: (206)543-0467
Legal status: Private
Owner/Operator Type: Operator
Owner/Op start date: 08/05/1996
Owner/Op end date: Not reported

Owner/operator name: WA UW
Owner/operator address: PO BOX 354400
SEATTLE, WA 98195
Owner/operator country: US
Owner/operator telephone: Not reported
Legal status: County
Owner/Operator Type: Owner
Owner/Op start date: 08/05/1996
Owner/Op end date: Not reported

Owner/operator name: WA UW
Owner/operator address: PO BOX 354400
SEATTLE, 98195
Owner/operator country: US
Owner/operator telephone: (206)543-0467
Legal status: County
Owner/Operator Type: Owner
Owner/Op start date: 08/05/1996
Owner/Op end date: Not reported

Owner/operator name: WA UW
Owner/operator address: PO BOX 354400
SEATTLE, 98195
Owner/operator country: US
Owner/operator telephone: (206)543-0467
Legal status: State
Owner/Operator Type: Operator
Owner/Op start date: 08/05/1996
Owner/Op end date: Not reported

Handler Activities Summary:
U.S. importer of hazardous waste: No
Mixed waste (haz. and radioactive): No
Recycler of hazardous waste: No
Transporter of hazardous waste: No
Treater, storer or disposer of HW: No
Underground injection activity: No
On-site burner exemption: No
Furnace exemption: No
Used oil fuel burner: No
Used oil processor: No
User oil refiner: No
Used oil fuel marketer to burner: No
Used oil Specification marketer: No

(Continued) **1004793293**

Used oil transfer facility: No
Used oil transporter: No

. Waste code: D001
. Waste name: IGNITABLE WASTE

. Waste code: D002
. Waste name: CORROSIVE WASTE

. Waste code: D004
. Waste name: ARSENIC

. Waste code: D006
. Waste name: CADMIUM

. Waste code: D009
. Waste name: MERCURY

. Waste code: D022
. Waste name: CHLOROFORM

. Waste code: D038
. Waste name: PYRIDINE

. Waste code: WT02
. Waste name: Washington State Dangerous Toxic Waste with a toxic constituents concentration greater than or equal to 0.001% and less than 1.0%, determined by biological testing methods or a book designation procedure.

Historical Generators:
Date form received by agency: 02/17/2011
Site name: WA UW ROOSVELT ONE
Classification: Conditionally Exempt Small Quantity Generator

Date form received by agency: 02/02/2010
Site name: WA UW ROOSVELT ONE
Classification: Conditionally Exempt Small Quantity Generator

. Waste code: WSQG
. Waste name: A placeholder to allow BR submission to validate. In WA State, Conditionally Exempt Small Quantity Generators (Called SQG in WA) are not required to report waste streams, so no valid State or Fed codes are available for reporting to BR.

Date form received by agency: 12/31/2007
Site name: WA UW ROOSVELT ONE
Classification: Not a generator, verified

Date form received by agency: 12/31/2005
Site name: WA UW ROOSVELT ONE
Classification: Not a generator, verified

Date form received by agency: 12/31/2003
Site name: WA UW ROOSVELT ONE
Classification: Not a generator, verified

(Continued) **1004793293**

Facility Has Received Notices of Violations:

Regulation violated:	Not reported
Area of violation:	Universal Waste - Small Quantity Handlers
Date violation determined:	02/03/2016
Date achieved compliance:	04/15/2016
Violation lead agency:	State
Enforcement action:	WRITTEN INFORMAL
Enforcement action date:	03/16/2016
Enf. disposition status:	Not reported
Enf. disp. status date:	Not reported
Enforcement lead agency:	State
Proposed penalty amount:	Not reported
Final penalty amount:	Not reported
Paid penalty amount:	Not reported

Regulation violated:	Not reported
Area of violation:	TSD - Preparedness and Prevention
Date violation determined:	02/03/2016
Date achieved compliance:	04/15/2016
Violation lead agency:	State
Enforcement action:	WRITTEN INFORMAL
Enforcement action date:	03/16/2016
Enf. disposition status:	Not reported
Enf. disp. status date:	Not reported
Enforcement lead agency:	State
Proposed penalty amount:	Not reported
Final penalty amount:	Not reported
Paid penalty amount:	Not reported

Regulation violated:	Not reported
Area of violation:	Universal Waste - Small Quantity Handlers
Date violation determined:	02/03/2016
Date achieved compliance:	02/03/2016
Violation lead agency:	State
Enforcement action:	WRITTEN INFORMAL
Enforcement action date:	03/16/2016
Enf. disposition status:	Not reported
Enf. disp. status date:	Not reported
Enforcement lead agency:	State
Proposed penalty amount:	Not reported
Final penalty amount:	Not reported
Paid penalty amount:	Not reported

Regulation violated:	Not reported
Area of violation:	TSD IS-Preparedness and Prevention
Date violation determined:	02/03/2016
Date achieved compliance:	04/15/2016
Violation lead agency:	State
Enforcement action:	WRITTEN INFORMAL
Enforcement action date:	03/16/2016
Enf. disposition status:	Not reported
Enf. disp. status date:	Not reported
Enforcement lead agency:	State
Proposed penalty amount:	Not reported
Final penalty amount:	Not reported
Paid penalty amount:	Not reported

(Continued) **1004793293**

Regulation violated: Not reported
Area of violation: TSD - General Facility Standards
Date violation determined: 02/03/2016
Date achieved compliance: 04/15/2016
Violation lead agency: State
Enforcement action: WRITTEN INFORMAL
Enforcement action date: 03/16/2016
Enf. disposition status: Not reported
Enf. disp. status date: Not reported
Enforcement lead agency: State
Proposed penalty amount: Not reported
Final penalty amount: Not reported
Paid penalty amount: Not reported

Regulation violated: Not reported
Area of violation: Generators - Pre-transport
Date violation determined: 02/03/2016
Date achieved compliance: 02/03/2016
Violation lead agency: State
Enforcement action: WRITTEN INFORMAL
Enforcement action date: 03/16/2016
Enf. disposition status: Not reported
Enf. disp. status date: Not reported
Enforcement lead agency: State
Proposed penalty amount: Not reported
Final penalty amount: Not reported
Paid penalty amount: Not reported

Regulation violated: Not reported
Area of violation: TSD - Miscellaneous Unit Standards
Date violation determined: 02/03/2016
Date achieved compliance: 04/15/2016
Violation lead agency: State
Enforcement action: WRITTEN INFORMAL
Enforcement action date: 03/16/2016
Enf. disposition status: Not reported
Enf. disp. status date: Not reported
Enforcement lead agency: State
Proposed penalty amount: Not reported
Final penalty amount: Not reported
Paid penalty amount: Not reported

Regulation violated: Not reported
Area of violation: Generators - Records/Reporting
Date violation determined: 02/03/2016
Date achieved compliance: 04/15/2016
Violation lead agency: State
Enforcement action: WRITTEN INFORMAL
Enforcement action date: 03/16/2016
Enf. disposition status: Not reported
Enf. disp. status date: Not reported
Enforcement lead agency: State
Proposed penalty amount: Not reported
Final penalty amount: Not reported
Paid penalty amount: Not reported

Regulation violated: Not reported

(Continued) **1004793293**

Area of violation: State Statute or Regulation
Date violation determined: 02/03/2016
Date achieved compliance: 04/15/2016
Violation lead agency: State
Enforcement action: WRITTEN INFORMAL
Enforcement action date: 03/16/2016
Enf. disposition status: Not reported
Enf. disp. status date: Not reported
Enforcement lead agency: State
Proposed penalty amount: Not reported
Final penalty amount: Not reported
Paid penalty amount: Not reported

Regulation violated: Not reported
Area of violation: Generators - Pre-transport
Date violation determined: 04/25/2013
Date achieved compliance: 08/09/2013
Violation lead agency: State
Enforcement action: WRITTEN INFORMAL
Enforcement action date: 07/17/2013
Enf. disposition status: Not reported
Enf. disp. status date: Not reported
Enforcement lead agency: State
Proposed penalty amount: Not reported
Final penalty amount: Not reported
Paid penalty amount: Not reported

Regulation violated: Not reported
Area of violation: Generators - General
Date violation determined: 04/25/2013
Date achieved compliance: 08/09/2013
Violation lead agency: State
Enforcement action: WRITTEN INFORMAL
Enforcement action date: 07/17/2013
Enf. disposition status: Not reported
Enf. disp. status date: Not reported
Enforcement lead agency: State
Proposed penalty amount: Not reported
Final penalty amount: Not reported
Paid penalty amount: Not reported

Regulation violated: Not reported
Area of violation: Generators - Manifest
Date violation determined: 04/25/2013
Date achieved compliance: 08/09/2013
Violation lead agency: State
Enforcement action: WRITTEN INFORMAL
Enforcement action date: 07/17/2013
Enf. disposition status: Not reported
Enf. disp. status date: Not reported
Enforcement lead agency: State
Proposed penalty amount: Not reported
Final penalty amount: Not reported
Paid penalty amount: Not reported

Evaluation Action Summary:
Evaluation date: 02/03/2016

(Continued) **1004793293**

Evaluation: COMPLIANCE EVALUATION INSPECTION ON-SITE
Area of violation: Generators - Pre-transport
Date achieved compliance: 02/03/2016
Evaluation lead agency: State

Evaluation date: 02/03/2016
Evaluation: COMPLIANCE EVALUATION INSPECTION ON-SITE
Area of violation: Universal Waste - Small Quantity Handlers
Date achieved compliance: 04/15/2016
Evaluation lead agency: State

Evaluation date: 02/03/2016
Evaluation: COMPLIANCE EVALUATION INSPECTION ON-SITE
Area of violation: Generators - Records/Reporting
Date achieved compliance: 04/15/2016
Evaluation lead agency: State

Evaluation date: 02/03/2016
Evaluation: COMPLIANCE EVALUATION INSPECTION ON-SITE
Area of violation: Universal Waste - Small Quantity Handlers
Date achieved compliance: 02/03/2016
Evaluation lead agency: State

Evaluation date: 02/03/2016
Evaluation: COMPLIANCE EVALUATION INSPECTION ON-SITE
Area of violation: TSD - Miscellaneous Unit Standards
Date achieved compliance: 04/15/2016
Evaluation lead agency: State

Evaluation date: 02/03/2016
Evaluation: COMPLIANCE EVALUATION INSPECTION ON-SITE
Area of violation: TSD - Preparedness and Prevention
Date achieved compliance: 04/15/2016
Evaluation lead agency: State

Evaluation date: 02/03/2016
Evaluation: COMPLIANCE EVALUATION INSPECTION ON-SITE
Area of violation: TSD - General Facility Standards
Date achieved compliance: 04/15/2016
Evaluation lead agency: State

Evaluation date: 02/03/2016
Evaluation: COMPLIANCE EVALUATION INSPECTION ON-SITE
Area of violation: TSD IS-Preparedness and Prevention
Date achieved compliance: 04/15/2016
Evaluation lead agency: State

Evaluation date: 02/03/2016
Evaluation: COMPLIANCE EVALUATION INSPECTION ON-SITE
Area of violation: State Statute or Regulation
Date achieved compliance: 04/15/2016
Evaluation lead agency: State

Evaluation date: 04/25/2013
Evaluation: COMPLIANCE EVALUATION INSPECTION ON-SITE
Area of violation: Generators - Pre-transport
Date achieved compliance: 08/09/2013

(Continued) **1004793293**

Evaluation lead agency: State

Evaluation date: 04/25/2013
Evaluation: COMPLIANCE EVALUATION INSPECTION ON-SITE
Area of violation: Generators - General
Date achieved compliance: 08/09/2013
Evaluation lead agency: State

Evaluation date: 04/25/2013
Evaluation: COMPLIANCE EVALUATION INSPECTION ON-SITE
Area of violation: Generators - Manifest
Date achieved compliance: 08/09/2013
Evaluation lead agency: State

ALLSITES:
Facility Name: WA UW ROOSVELT ONE
Facility Id: 17735238

Interaction: 113299
Interaction 1: A
Interaction 2: HWP
Ecology Program: HAZWASTE
Program Data: HWPPRT
Facility Alt.: WA UW Roosvelt One
Program ID: WA0000916635
Date Interaction: 2015-05-08 00:00:00
Date Interaction 3: Hazardous Waste Planner
Latitude: 47.658234378000003
Longitude: -122.317465097

Interaction: 30125
Interaction 1: A
Interaction 2: HWG
Ecology Program: HAZWASTE
Program Data: TURBOWASTE
Facility Alt.: WA UW Roosvelt One
Program ID: WA0000916635
Date Interaction: 1994-11-03 00:00:00
Date Interaction 3: Hazardous Waste Generator
Latitude: 47.658234378000003
Longitude: -122.317465097

FINDS:

Registry ID: 110005307337

Environmental Interest/Information System
Washington Facility / Site Identification System (WA-FSIS) provides a means to query and display data maintained by the Washington Department of Ecology. This system contains key information for each facility/site that is currently, or has been, of interest to the Air Quality, Dam Safety, Hazardous Waste, Toxics Cleanup, and Water Quality Programs.

RCRAInfo is a national information system that supports the Resource

(Continued) **1004793293**

Conservation and Recovery Act (RCRA) program through the tracking of events and activities related to facilities that generate, transport, and treat, store, or dispose of hazardous waste. RCRAInfo allows RCRA program staff to track the notification, permit, compliance, and corrective action activities required under RCRA.

HAZARDOUS WASTE BIENNIAL REPORTER

WA MANIFEST:

Facility Site ID Number:	17735238
EPA ID:	WA0000916635
NAICS:	611310
SWC Desc:	WSC2,WT01,WT02
FWC Desc:	D001,D002,D004,D009,D022,U007,U188,D003,P048,P105,F003,P108
Form Comm:	TBG = H070, H121
Data Year:	2015
Permit by Rule:	False
Treatment by Generator:	True
Mixed radioactive waste:	False
Importer of hazardous waste:	False
Immediate recycler:	False
Treatment/Storage/Disposal/Recycling Facility:	False
Generator of dangerous fuel waste:	False
Generator marketing to burner:	False
Other marketers (i.e., blender, distributor, etc.):	False
Utility boiler burner:	False
Industry boiler burner:	False
Industrial Furnace:	False
Smelter defferal:	False
Universal waste - batteries - generate:	False
Universal waste - thermostats - generate:	False
Universal waste - mercury - generate:	False
Universal waste - lamps - generate:	False
Universal waste - batteries - accumulate:	False
Universal waste - thermostats - accumulate:	False
Universal waste - mercury - accumulate:	False
Universal waste - lamps - accumulate:	False
Destination Facility for Universal Waste:	False
Off-specification used oil burner - utility boiler:	False
Off-specification used oil burner - industrial boiler:	False
Off-specification used oil burner - industrial furnace:	False
Tax Reg #:	178019988
Business Type:	Not reported
Mail Name:	WA UW
Mail addr line1:	PO Box 354400
Mail city,st,zip:	SEATTLE, WA 98195-4400
Mail country:	UNITED STATES
Legal org name:	WA UW
Legal org type:	County
Legal addr line1:	PO Box 354400
Legal city,st,zip:	SEATTLE, WA 98195-4400
Legal country:	UNITED STATES
Legal phone nbr:	(206)543-0467
Legal effective date:	08/05/1996
Land org name:	Alexander & Baldwin
Land org type:	Private

(Continued) **1004793293**

Land person name:	Not reported
Land addr line1:	PO Box 3440
Land addr line2:	822 Bishop St
Land city,st,zip:	HONOLULU, HI 96801-3440
Land country:	UNITED STATES
Land phone nbr:	(808)525-8461
Operator org name:	WA UW
Operator org type:	State
Operator addr line1:	PO Box 354400
Operator city,st,zip:	SEATTLE, WA 98195-4400
Operator country:	UNITED STATES
Operator phone nbr:	(206)543-0467
Operator effective date:	08/05/1996
Site contact name:	Doug Gallucci
Site contact addr line1:	PO Box 354400
Site Contact City/State/ Zip:	SEATTLE, WA 98195-4400
Site Contact Country:	UNITED STATES
Site Contact Phone #:	(206)543-0467
Site Contact EMail:	Not reported
Form Contact NAME:	Doug Gallucci
Form Contact ADDR LINE1:	PO Box 354400
Form Contact City,ST,Zip:	SEATTLE, WA 98195-4400
Form Contact Country:	UNITED STATES
Form Contact Phone #:	(206)543-0467
Form Contact EMail:	douglasg@u.washington.edu
Gen Status CD:	MQG
Monthly Generation:	True
Batch Generation:	False
One Time Generation:	False
Transport Own Waste:	False
Tranports Other Waste:	False
Recycler Onsite:	False
Transfer Facility:	False
Other Exemption:	Not reported
UW Battery Gen:	False
Used Oil Transporter:	False
Used Oil Transfer Facility:	False
Used Oil Processor:	False
Used Oil Refiner:	False
Used Oil Fuel Marketer Directs Shipments:	False
Used Oil Fuel Marketer Meets Specs:	False

Waste Streams Generated:

Facility ID:	17735238
Data Year:	2011
Description:	Treatment of Cidex OPA waste
Mix:	False
Reported Qty:	366.449999 K
Kilo Qty:	366.449999
Density No:	0
Density Qty:	Not reported

Facility ID:	17735238
Data Year:	2011
Description:	Expired Non-DEA pharmaceuticals
Mix:	False
Reported Qty:	556.600000 K

(Continued) **1004793293**

Kilo Qty: 556.600000
Density No: 0
Density Qty: Not reported

Facility ID: 17735238
Data Year: 2011
Description: Labpack-DW
Mix: False
Reported Qty: 442.170000 K
Kilo Qty: 442.170000
Density No: 0
Density Qty: Not reported

Facility ID: 17735238
Data Year: 2011
Description: Mercury contaminated debris
Mix: False
Reported Qty: 0.45000000 K
Kilo Qty: 0.45000000
Density No: 0
Density Qty: Not reported

Facility ID: 17735238
Data Year: 2012
Description: contaminated solids, debris or spill cleanup.
Mix: False
Reported Qty: 325.800000 K
Kilo Qty: 325.800000
Density No: 0
Density Qty: Not reported

Facility ID: 17735238
Data Year: 2012
Description: labpack EHW
Mix: False
Reported Qty: 4.26999999 K
Kilo Qty: 4.26999999
Density No: 0
Density Qty: Not reported

Facility ID: 17735238
Data Year: 2012
Description: Treatment of Cidex OPA waste
Mix: False
Reported Qty: 378 K
Kilo Qty: 378
Density No: 0
Density Qty: Not reported

Facility ID: 17735238
Data Year: 2012
Description: Expired Non-DEA pharmaceuticals
Mix: False
Reported Qty: 620.100000 K
Kilo Qty: 620.100000
Density No: 0
Density Qty: Not reported

(Continued) **1004793293**

Facility ID: 17735238
Data Year: 2012
Description: Labpack-DW
Mix: False
Reported Qty: 438.009999 K
Kilo Qty: 438.009999
Density No: 0
Density Qty: Not reported

Facility ID: 17735238
Data Year: 2012
Description: Mercury contaminated debris
Mix: False
Reported Qty: 2.99999999 K
Kilo Qty: 2.99999999
Density No: 0
Density Qty: Not reported

Facility ID: 17735238
Data Year: 2013
Description: labpack EHW
Mix: False
Reported Qty: 0.01 K
Kilo Qty: 0.01
Density No: 0
Density Qty: Not reported

Facility ID: 17735238
Data Year: 2013
Description: Treatment of Cidex OPA waste
Mix: False
Reported Qty: 315 K
Kilo Qty: 315
Density No: 0
Density Qty: Not reported

Facility ID: 17735238
Data Year: 2013
Description: Expired Non-DEA pharmaceuticals
Mix: False
Reported Qty: 642.5 K
Kilo Qty: 642.5
Density No: 0
Density Qty: Not reported

Facility ID: 17735238
Data Year: 2013
Description: Labpack-DW
Mix: False
Reported Qty: 436.600000 K
Kilo Qty: 436.600000
Density No: 0
Density Qty: Not reported

Facility ID: 17735238
Data Year: 2014
Description: Corrosvie solutions, neutralized

(Continued) **1004793293**

Mix: False
Reported Qty: 10 K
Kilo Qty: 10
Density No: 0
Density Qty: Not reported

Facility ID: 17735238
Data Year: 2014
Description: Bulked flammable solvents-DW
Mix: False
Reported Qty: 40 K
Kilo Qty: 40
Density No: 0
Density Qty: Not reported

Facility ID: 17735238
Data Year: 2014
Description: labpack EHW
Mix: False
Reported Qty: 0.46999999 K
Kilo Qty: 0.46999999
Density No: 0
Density Qty: Not reported

Facility ID: 17735238
Data Year: 2014
Description: Treatment of Cidex OPA waste
Mix: False
Reported Qty: 213 K
Kilo Qty: 213
Density No: 0
Density Qty: Not reported

Facility ID: 17735238
Data Year: 2014
Description: Expired Non-DEA pharmaceuticals
Mix: False
Reported Qty: 996.799999 K
Kilo Qty: 996.799999
Density No: 0
Density Qty: Not reported

Facility ID: 17735238
Data Year: 2014
Description: Labpack-DW
Mix: False
Reported Qty: 425.980000 K
Kilo Qty: 425.980000
Density No: 0
Density Qty: Not reported

Shipments Sent:
Facility ID: 17735238
Data Year: 2012
Shipment sent data: 2012-08-23 00:00:00
Reported Qty: 325.800000 K
Kilo Qty: 325.800000

(Continued) **1004793293**

Facility ID: 17735238
Data Year: 2012
Shipment sent data: 2012-12-06 00:00:00
Reported Qty: 0.01 K
Kilo Qty: 0.01

Facility ID: 17735238
Data Year: 2012
Shipment sent data: 2012-10-04 00:00:00
Reported Qty: 4.16000000 K
Kilo Qty: 4.16000000

Facility ID: 17735238
Data Year: 2012
Shipment sent data: 2012-06-07 00:00:00
Reported Qty: 0.10000000 K
Kilo Qty: 0.10000000

Facility ID: 17735238
Data Year: 2012
Shipment sent data: 2012-12-06 00:00:00
Reported Qty: 76.4000000 K
Kilo Qty: 76.4000000

Facility ID: 17735238
Data Year: 2012
Shipment sent data: 2012-10-04 00:00:00
Reported Qty: 65.7999999 K
Kilo Qty: 65.7999999

Facility ID: 17735238
Data Year: 2012
Shipment sent data: 2012-08-23 00:00:00
Reported Qty: 172.199999 K
Kilo Qty: 172.199999

Facility ID: 17735238
Data Year: 2012
Shipment sent data: 2012-06-07 00:00:00
Reported Qty: 162 K
Kilo Qty: 162

Facility ID: 17735238
Data Year: 2012
Shipment sent data: 2012-04-05 00:00:00
Reported Qty: 22.6999999 K
Kilo Qty: 22.6999999

Facility ID: 17735238
Data Year: 2012
Shipment sent data: 2012-02-21 00:00:00
Reported Qty: 121 K
Kilo Qty: 121

Facility ID: 17735238
Data Year: 2012
Shipment sent data: 2012-12-06 00:00:00

(Continued) **1004793293**

Reported Qty: 3 K
Kilo Qty: 3

Facility ID: 17735238
Data Year: 2012
Shipment sent data: 2012-12-06 00:00:00
Reported Qty: 7.00000000 K
Kilo Qty: 7.00000000

Facility ID: 17735238
Data Year: 2012
Shipment sent data: 2012-12-06 00:00:00
Reported Qty: 175.860000 K
Kilo Qty: 175.860000

Facility ID: 17735238
Data Year: 2012
Shipment sent data: 2012-10-04 00:00:00
Reported Qty: 19.16 K
Kilo Qty: 19.16

Facility ID: 17735238
Data Year: 2012
Shipment sent data: 2012-08-23 00:00:00
Reported Qty: 0.42999999 K
Kilo Qty: 0.42999999

Facility ID: 17735238
Data Year: 2012
Shipment sent data: 2012-08-23 00:00:00
Reported Qty: 61.5099999 K
Kilo Qty: 61.5099999

Facility ID: 17735238
Data Year: 2012
Shipment sent data: 2012-06-07 00:00:00
Reported Qty: 62.3500000 K
Kilo Qty: 62.3500000

Facility ID: 17735238
Data Year: 2012
Shipment sent data: 2012-04-05 00:00:00
Reported Qty: 29.3500000 K
Kilo Qty: 29.3499999

Facility ID: 17735238
Data Year: 2012
Shipment sent data: 2012-02-21 00:00:00
Reported Qty: 86.2800000 K
Kilo Qty: 86.2800000

Facility ID: 17735238
Data Year: 2012
Shipment sent data: 2012-06-07 00:00:00
Reported Qty: 2.99999999 K
Kilo Qty: 2.99999999

(Continued) **1004793293**

Waste Stream Comments:

Facility ID: 17735238
Data Year: 2011
Comments: A-7: Disposal of expiered or unwanted pharmaceuticals.

Facility ID: 17735238
Data Year: 2011
Comments: A-7: disposal of Hg contaminated debris

Facility ID: 17735238
Data Year: 2011
Comments: A-3: F002,F003, F005, D009 A-7: Disposal of spent or unwanted chemicals

Facility ID: 17735238
Data Year: 2011
Comments: A-7: disposal of spent Cidex OPA waste A-8: aqueous solutions of Cidex OPA disinfectant B-3: waste treated with glycine or other commerically available treatment powder

Facility ID: 17735238
Data Year: 2012
Comments: A-7: disposal of spent Cidex OPA waste A-8: aqueous solutions of Cidex OPA disinfectant B-3: waste treated with glycine or other commerically available treatment powder

Facility ID: 17735238
Data Year: 2012
Comments: A-7: used laboratory chemicals

Facility ID: 17735238
Data Year: 2012
Comments: A-7: Disposal of expiered or unwanted pharmaceuticals.

Facility ID: 17735238
Data Year: 2012
Comments: A-3: F002,F003, F005, D009,U188, U220,U044, U112 A-7: Disposal of spent or unwanted chemicals

Facility ID: 17735238
Data Year: 2012
Comments: A-7: disposal of Hg contaminated debris

Facility ID: 17735238
Data Year: 2013
Comments: A-7: used laboratory chemicals

Facility ID: 17735238
Data Year: 2013
Comments: A-7: disposal of spent Cidex OPA waste A-8: aqueous solutions of Cidex OPA disinfectant B-3: waste treated with glycine or other commerically available treatment powder

Facility ID: 17735238
Data Year: 2013
Comments: A-3: ,F003, F005, D038 A-7: Disposal of spent or unwanted chemicals

(Continued) **1004793293**

Facility ID: 17735238
Data Year: 2013
Comments: A-7: Disposal of expiered or unwanted pharmaceuticals.

Facility ID: 17735238
Data Year: 2014
Comments: A-3:D003,D007, D008, F003, F005, D038 A-7: Disposal of spent or unwanted chemicals

Facility ID: 17735238
Data Year: 2014
Comments: A-7: Disposal of expiered or unwanted pharmaceuticals.

Facility ID: 17735238
Data Year: 2014
Comments: A-7 = elemental neutralization of corrosive solutions/solids

Facility ID: 17735238
Data Year: 2014
Comments: A-7 = laboratory wastes

Facility ID: 17735238
Data Year: 2014
Comments: A-3; P098, P105,U053, U246 A-7: used laboratory chemicals

Facility ID: 17735238
Data Year: 2014
Comments: A-7: disposal of spent Cidex OPA waste A-8: aqueous solutions of Cidex OPA disinfectant B-3: waste treated with glycine or other commerically available treatment powder

Facility ID: 17735238
Data Year: 2015
Comments: A-3: F002, F003, U007, A-7: Disposal of spent or unwanted chemicals

Facility Site ID Number: 17735238
EPA ID: WA0000916635
NAICS: 611310
SWC Desc: Not reported
FWC Desc: Not reported
Form Comm: Not reported
Data Year: 2011
Permit by Rule: False
Treatment by Generator: True
Mixed radioactive waste: False
Importer of hazardous waste: False
Immediate recycler: False
Treatment/Storage/Disposal/Recycling Facility: False
Generator of dangerous fuel waste: False
Generator marketing to burner: False
Other marketers (i.e., blender, distributor, etc.): False
Utility boiler burner: False
Industry boiler burner: False
Industrial Furnace: False
Smelter defferal: False
Universal waste - batteries - generate: False

(Continued) **1004793293**

Universal waste - thermostats - generate:	False
Universal waste - mercury - generate:	False
Universal waste - lamps - generate:	False
Universal waste - batteries - accumulate:	False
Universal waste - thermostats - accumulate:	False
Universal waste - mercury - accumulate:	False
Universal waste - lamps - accumulate:	False
Destination Facility for Universal Waste:	False
Off-specification used oil burner - utility boiler:	False
Off-specification used oil burner - industrial boiler:	False
Off-specification used oil burner - industrial furnace:	False
Tax Reg #:	178019988
Business Type:	Not reported
Mail Name:	WA UW
Mail addr line1:	PO Box 354400
Mail city,st,zip:	SEATTLE, WA 98195-4400
Mail country:	UNITED STATES
Legal org name:	WA UW
Legal org type:	County
Legal addr line1:	PO Box 354400
Legal city,st,zip:	SEATTLE, WA 98195-4400
Legal country:	UNITED STATES
Legal phone nbr:	(206)543-0467
Legal effective date:	08/05/1996
Land org name:	Alexander & Baldwin
Land org type:	Private
Land person name:	Not reported
Land addr line1:	PO Box 3440
Land addr line2:	822 Bishop St
Land city,st,zip:	HONOLULU, HI 96801-3440
Land country:	UNITED STATES
Land phone nbr:	(808)525-8461
Operator org name:	WA UW
Operator org type:	State
Operator addr line1:	PO Box 354400
Operator city,st,zip:	SEATTLE, WA 98195-4400
Operator country:	UNITED STATES
Operator phone nbr:	(206)543-0467
Operator effective date:	08/05/1996
Site contact name:	Dave Lundstrom
Site contact addr line1:	PO Box 354400
Site Contact City/State/ Zip:	SEATTLE, WA 98195-4400
Site Contact Country:	UNITED STATES
Site Contact Phone #:	(206)543-0467
Site Contact EMail:	Not reported
Form Contact NAME:	Doug Gallucci
Form Contact ADDR LINE1:	PO Box 354400
Form Contact City,ST,Zip:	SEATTLE, WA 98195-4400
Form Contact Country:	UNITED STATES
Form Contact Phone #:	(206)543-0467
Form Contact EMail:	douglasg@u.washington.edu
Gen Status CD:	MQG
Monthly Generation:	True
Batch Generation:	False
One Time Generation:	False
Transport Own Waste:	False
Tranports Other Waste:	False

(Continued) **1004793293**

Recycler Onsite: False
Transfer Facility: False
Other Exemption: Not reported
UW Battery Gen: False
Used Oil Transporter: False
Used Oil Transfer Facility: False
Used Oil Processor: False
Used Oil Refiner: False
Used Oil Fuel Marketer Directs Shipments: False
Used Oil Fuel Marketer Meets Specs: False

Waste Streams Generated:

Facility ID: 17735238
Data Year: 2011
Description: Treatment of Cidex OPA waste
Mix: False
Reported Qty: 366.449999 K
Kilo Qty: 366.449999
Density No: 0
Density Qty: Not reported

Facility ID: 17735238
Data Year: 2011
Description: Expired Non-DEA pharmaceuticals
Mix: False
Reported Qty: 556.600000 K
Kilo Qty: 556.600000
Density No: 0
Density Qty: Not reported

Facility ID: 17735238
Data Year: 2011
Description: Labpack-DW
Mix: False
Reported Qty: 442.170000 K
Kilo Qty: 442.170000
Density No: 0
Density Qty: Not reported

Facility ID: 17735238
Data Year: 2011
Description: Mercury contaminated debris
Mix: False
Reported Qty: 0.45000000 K
Kilo Qty: 0.45000000
Density No: 0
Density Qty: Not reported

Facility ID: 17735238
Data Year: 2012
Description: contaminated solids, debris or spill cleanup.
Mix: False
Reported Qty: 325.800000 K
Kilo Qty: 325.800000
Density No: 0
Density Qty: Not reported

(Continued) **1004793293**

Facility ID: 17735238
Data Year: 2012
Description: labpack EHW
Mix: False
Reported Qty: 4.26999999 K
Kilo Qty: 4.26999999
Density No: 0
Density Qty: Not reported

Facility ID: 17735238
Data Year: 2012
Description: Treatment of Cidex OPA waste
Mix: False
Reported Qty: 378 K
Kilo Qty: 378
Density No: 0
Density Qty: Not reported

Facility ID: 17735238
Data Year: 2012
Description: Expired Non-DEA pharmaceuticals
Mix: False
Reported Qty: 620.100000 K
Kilo Qty: 620.100000
Density No: 0
Density Qty: Not reported

Facility ID: 17735238
Data Year: 2012
Description: Labpack-DW
Mix: False
Reported Qty: 438.009999 K
Kilo Qty: 438.009999
Density No: 0
Density Qty: Not reported

Facility ID: 17735238
Data Year: 2012
Description: Mercury contaminated debris
Mix: False
Reported Qty: 2.99999999 K
Kilo Qty: 2.99999999
Density No: 0
Density Qty: Not reported

Facility ID: 17735238
Data Year: 2013
Description: labpack EHW
Mix: False
Reported Qty: 0.01 K
Kilo Qty: 0.01
Density No: 0
Density Qty: Not reported

Facility ID: 17735238
Data Year: 2013
Description: Treatment of Cidex OPA waste

(Continued) **1004793293**

Mix: False
Reported Qty: 315 K
Kilo Qty: 315
Density No: 0
Density Qty: Not reported

Facility ID: 17735238
Data Year: 2013
Description: Expired Non-DEA pharmaceuticals
Mix: False
Reported Qty: 642.5 K
Kilo Qty: 642.5
Density No: 0
Density Qty: Not reported

Facility ID: 17735238
Data Year: 2013
Description: Labpack-DW
Mix: False
Reported Qty: 436.600000 K
Kilo Qty: 436.600000
Density No: 0
Density Qty: Not reported

Facility ID: 17735238
Data Year: 2014
Description: Corrosvie solutions, neutralized
Mix: False
Reported Qty: 10 K
Kilo Qty: 10
Density No: 0
Density Qty: Not reported

Facility ID: 17735238
Data Year: 2014
Description: Bulked flammable solvents-DW
Mix: False
Reported Qty: 40 K
Kilo Qty: 40
Density No: 0
Density Qty: Not reported

Facility ID: 17735238
Data Year: 2014
Description: labpack EHW
Mix: False
Reported Qty: 0.46999999 K
Kilo Qty: 0.46999999
Density No: 0
Density Qty: Not reported

Facility ID: 17735238
Data Year: 2014
Description: Treatment of Cidex OPA waste
Mix: False
Reported Qty: 213 K
Kilo Qty: 213

(Continued) **1004793293**

Density No: 0
Density Qty: Not reported

Facility ID: 17735238
Data Year: 2014
Description: Expired Non-DEA pharmaceuticals
Mix: False
Reported Qty: 996.799999 K
Kilo Qty: 996.799999
Density No: 0
Density Qty: Not reported

Facility ID: 17735238
Data Year: 2014
Description: Labpack-DW
Mix: False
Reported Qty: 425.980000 K
Kilo Qty: 425.980000
Density No: 0
Density Qty: Not reported

Shipments Sent:
Facility ID: 17735238
Data Year: 2012
Shipment sent data: 2012-08-23 00:00:00
Reported Qty: 325.800000 K
Kilo Qty: 325.800000

Facility ID: 17735238
Data Year: 2012
Shipment sent data: 2012-12-06 00:00:00
Reported Qty: 0.01 K
Kilo Qty: 0.01

Facility ID: 17735238
Data Year: 2012
Shipment sent data: 2012-10-04 00:00:00
Reported Qty: 4.16000000 K
Kilo Qty: 4.16000000

Facility ID: 17735238
Data Year: 2012
Shipment sent data: 2012-06-07 00:00:00
Reported Qty: 0.10000000 K
Kilo Qty: 0.10000000

Facility ID: 17735238
Data Year: 2012
Shipment sent data: 2012-12-06 00:00:00
Reported Qty: 76.4000000 K
Kilo Qty: 76.4000000

Facility ID: 17735238
Data Year: 2012
Shipment sent data: 2012-10-04 00:00:00
Reported Qty: 65.7999999 K
Kilo Qty: 65.7999999

(Continued) **1004793293**

Facility ID: 17735238
Data Year: 2012
Shipment sent data: 2012-08-23 00:00:00
Reported Qty: 172.199999 K
Kilo Qty: 172.199999

Facility ID: 17735238
Data Year: 2012
Shipment sent data: 2012-06-07 00:00:00
Reported Qty: 162 K
Kilo Qty: 162

Facility ID: 17735238
Data Year: 2012
Shipment sent data: 2012-04-05 00:00:00
Reported Qty: 22.6999999 K
Kilo Qty: 22.6999999

Facility ID: 17735238
Data Year: 2012
Shipment sent data: 2012-02-21 00:00:00
Reported Qty: 121 K
Kilo Qty: 121

Facility ID: 17735238
Data Year: 2012
Shipment sent data: 2012-12-06 00:00:00
Reported Qty: 3 K
Kilo Qty: 3

Facility ID: 17735238
Data Year: 2012
Shipment sent data: 2012-12-06 00:00:00
Reported Qty: 7.00000000 K
Kilo Qty: 7.00000000

Facility ID: 17735238
Data Year: 2012
Shipment sent data: 2012-12-06 00:00:00
Reported Qty: 175.860000 K
Kilo Qty: 175.860000

Facility ID: 17735238
Data Year: 2012
Shipment sent data: 2012-10-04 00:00:00
Reported Qty: 19.16 K
Kilo Qty: 19.16

Facility ID: 17735238
Data Year: 2012
Shipment sent data: 2012-08-23 00:00:00
Reported Qty: 0.42999999 K
Kilo Qty: 0.42999999

Facility ID: 17735238
Data Year: 2012
Shipment sent data: 2012-08-23 00:00:00

(Continued) **1004793293**

Reported Qty: 61.5099999 K
Kilo Qty: 61.5099999

Facility ID: 17735238
Data Year: 2012
Shipment sent data: 2012-06-07 00:00:00
Reported Qty: 62.3500000 K
Kilo Qty: 62.3500000

Facility ID: 17735238
Data Year: 2012
Shipment sent data: 2012-04-05 00:00:00
Reported Qty: 29.3500000 K
Kilo Qty: 29.3499999

Facility ID: 17735238
Data Year: 2012
Shipment sent data: 2012-02-21 00:00:00
Reported Qty: 86.2800000 K
Kilo Qty: 86.2800000

Facility ID: 17735238
Data Year: 2012
Shipment sent data: 2012-06-07 00:00:00
Reported Qty: 2.99999999 K
Kilo Qty: 2.99999999

Waste Stream Comments:
Facility ID: 17735238
Data Year: 2011
Comments: A-7: Disposal of expiered or unwanted pharmaceuticals.

Facility ID: 17735238
Data Year: 2011
Comments: A-7: disposal of Hg contaminated debris

Facility ID: 17735238
Data Year: 2011
Comments: A-3: F002,F003, F005, D009 A-7: Disposal of spent or unwanted chemicals

Facility ID: 17735238
Data Year: 2011
Comments: A-7: disposal of spent Cidex OPA waste A-8: aqueous solutions of Cidex OPA disinfectant B-3: waste treated with glycine or other commerically available treatment powder

Facility ID: 17735238
Data Year: 2012
Comments: A-7: disposal of spent Cidex OPA waste A-8: aqueous solutions of Cidex OPA disinfectant B-3: waste treated with glycine or other commerically available treatment powder

Facility ID: 17735238
Data Year: 2012
Comments: A-7: used laboratory chemicals

(Continued) **1004793293**

Facility ID: 17735238
Data Year: 2012
Comments: A-7: Disposal of expiered or unwanted pharmaceuticals.

Facility ID: 17735238
Data Year: 2012
Comments: A-3: F002,F003, F005, D009,U188, U220,U044, U112 A-7: Disposal of spent or unwanted chemicals

Facility ID: 17735238
Data Year: 2012
Comments: A-7: disposal of Hg contaminated debris

Facility ID: 17735238
Data Year: 2013
Comments: A-7: used laboratory chemicals

Facility ID: 17735238
Data Year: 2013
Comments: A-7: disposal of spent Cidex OPA waste A-8: aqueous solutions of Cidex OPA disinfectant B-3: waste treated with glycine or other commerically available treatment powder

Facility ID: 17735238
Data Year: 2013
Comments: A-3: ,F003, F005, D038 A-7: Disposal of spent or unwanted chemicals

Facility ID: 17735238
Data Year: 2013
Comments: A-7: Disposal of expiered or unwanted pharmaceuticals.

Facility ID: 17735238
Data Year: 2014
Comments: A-3:D003,D007, D008, F003, F005, D038 A-7: Disposal of spent or unwanted chemicals

Facility ID: 17735238
Data Year: 2014
Comments: A-7: Disposal of expiered or unwanted pharmaceuticals.

Facility ID: 17735238
Data Year: 2014
Comments: A-7 = elemental neutralization of corrosive solutions/solids

Facility ID: 17735238
Data Year: 2014
Comments: A-7 = laboratory wastes

Facility ID: 17735238
Data Year: 2014
Comments: A-3; P098, P105,U053, U246 A-7: used laboratory chemicals

Facility ID: 17735238
Data Year: 2014
Comments: A-7: disposal of spent Cidex OPA waste A-8: aqueous solutions of Cidex OPA disinfectant B-3: waste treated with glycine or other commerically available treatment powder

(Continued) **1004793293**

Facility ID: 17735238
Data Year: 2015
Comments: A-3: F002, F003, U007, A-7: Disposal of spent or unwanted chemicals

Facility Site ID Number:	17735238
EPA ID:	WA0000916635
NAICS:	611310
SWC Desc:	Not reported
FWC Desc:	Not reported
Form Comm:	Not reported
Data Year:	2012
Permit by Rule:	False
Treatment by Generator:	True
Mixed radioactive waste:	False
Importer of hazardous waste:	False
Immediate recycler:	False
Treatment/Storage/Disposal/Recycling Facility:	False
Generator of dangerous fuel waste:	False
Generator marketing to burner:	False
Other marketers (i.e., blender, distributor, etc.):	False
Utility boiler burner:	False
Industry boiler burner:	False
Industrial Furnace:	False
Smelter defferal:	False
Universal waste - batteries - generate:	False
Universal waste - thermostats - generate:	False
Universal waste - mercury - generate:	False
Universal waste - lamps - generate:	False
Universal waste - batteries - accumulate:	False
Universal waste - thermostats - accumulate:	False
Universal waste - mercury - accumulate:	False
Universal waste - lamps - accumulate:	False
Destination Facility for Universal Waste:	False
Off-specification used oil burner - utility boiler:	False
Off-specification used oil burner - industrial boiler:	False
Off-specification used oil burner - industrial furnace:	False
Tax Reg #:	178019988
Business Type:	Not reported
Mail Name:	WA UW
Mail addr line1:	PO Box 354400
Mail city,st,zip:	SEATTLE, WA 98195-4400
Mail country:	UNITED STATES
Legal org name:	WA UW
Legal org type:	County
Legal addr line1:	PO Box 354400
Legal city,st,zip:	SEATTLE, WA 98195-4400
Legal country:	UNITED STATES
Legal phone nbr:	(206)543-0467
Legal effective date:	08/05/1996
Land org name:	Alexander & Baldwin
Land org type:	Private
Land person name:	Not reported
Land addr line1:	PO Box 3440
Land addr line2:	822 Bishop St
Land city,st,zip:	HONOLULU, HI 96801-3440
Land country:	UNITED STATES

(Continued) **1004793293**

Land phone nbr:	(808)525-8461
Operator org name:	WA UW
Operator org type:	State
Operator addr line1:	PO Box 354400
Operator city,st,zip:	SEATTLE, WA 98195-4400
Operator country:	UNITED STATES
Operator phone nbr:	(206)543-0467
Operator effective date:	08/05/1996
Site contact name:	Dave Lundstrom
Site contact addr line1:	PO Box 354400
Site Contact City/State/ Zip:	SEATTLE, WA 98195-4400
Site Contact Country:	UNITED STATES
Site Contact Phone #:	(206)543-0467
Site Contact EMail:	Not reported
Form Contact NAME:	Doug Gallucci
Form Contact ADDR LINE1:	PO Box 354400
Form Contact City,ST,Zip:	SEATTLE, WA 98195-4400
Form Contact Country:	UNITED STATES
Form Contact Phone #:	(206)543-0467
Form Contact EMail:	douglasg@u.washington.edu
Gen Status CD:	MQG
Monthly Generation:	True
Batch Generation:	False
One Time Generation:	False
Transport Own Waste:	False
Tranports Other Waste:	False
Recycler Onsite:	False
Transfer Facility:	False
Other Exemption:	Not reported
UW Battery Gen:	False
Used Oil Transporter:	False
Used Oil Transfer Facility:	False
Used Oil Processor:	False
Used Oil Refiner:	False
Used Oil Fuel Marketer Directs Shipments:	False
Used Oil Fuel Marketer Meets Specs:	False

Waste Streams Generated:

Facility ID:	17735238
Data Year:	2011
Description:	Treatment of Cidex OPA waste
Mix:	False
Reported Qty:	366.449999 K
Kilo Qty:	366.449999
Density No:	0
Density Qty:	Not reported

Facility ID:	17735238
Data Year:	2011
Description:	Expired Non-DEA pharmaceuticals
Mix:	False
Reported Qty:	556.600000 K
Kilo Qty:	556.600000
Density No:	0
Density Qty:	Not reported

Facility ID:	17735238

(Continued) **1004793293**

Data Year: 2011
Description: Labpack-DW
Mix: False
Reported Qty: 442.170000 K
Kilo Qty: 442.170000
Density No: 0
Density Qty: Not reported

Facility ID: 17735238
Data Year: 2011
Description: Mercury contaminated debris
Mix: False
Reported Qty: 0.45000000 K
Kilo Qty: 0.45000000
Density No: 0
Density Qty: Not reported

Facility ID: 17735238
Data Year: 2012
Description: contaminated solids, debris or spill cleanup.
Mix: False
Reported Qty: 325.800000 K
Kilo Qty: 325.800000
Density No: 0
Density Qty: Not reported

Facility ID: 17735238
Data Year: 2012
Description: labpack EHW
Mix: False
Reported Qty: 4.26999999 K
Kilo Qty: 4.26999999
Density No: 0
Density Qty: Not reported

Facility ID: 17735238
Data Year: 2012
Description: Treatment of Cidex OPA waste
Mix: False
Reported Qty: 378 K
Kilo Qty: 378
Density No: 0
Density Qty: Not reported

Facility ID: 17735238
Data Year: 2012
Description: Expired Non-DEA pharmaceuticals
Mix: False
Reported Qty: 620.100000 K
Kilo Qty: 620.100000
Density No: 0
Density Qty: Not reported

Facility ID: 17735238
Data Year: 2012
Description: Labpack-DW
Mix: False

(Continued) **1004793293**

Reported Qty: 438.009999 K
Kilo Qty: 438.009999
Density No: 0
Density Qty: Not reported

Facility ID: 17735238
Data Year: 2012
Description: Mercury contaminated debris
Mix: False
Reported Qty: 2.99999999 K
Kilo Qty: 2.99999999
Density No: 0
Density Qty: Not reported

Facility ID: 17735238
Data Year: 2013
Description: labpack EHW
Mix: False
Reported Qty: 0.01 K
Kilo Qty: 0.01
Density No: 0
Density Qty: Not reported

Facility ID: 17735238
Data Year: 2013
Description: Treatment of Cidex OPA waste
Mix: False
Reported Qty: 315 K
Kilo Qty: 315
Density No: 0
Density Qty: Not reported

Facility ID: 17735238
Data Year: 2013
Description: Expired Non-DEA pharmaceuticals
Mix: False
Reported Qty: 642.5 K
Kilo Qty: 642.5
Density No: 0
Density Qty: Not reported

Facility ID: 17735238
Data Year: 2013
Description: Labpack-DW
Mix: False
Reported Qty: 436.600000 K
Kilo Qty: 436.600000
Density No: 0
Density Qty: Not reported

Facility ID: 17735238
Data Year: 2014
Description: Corrosvie solutions, neutralized
Mix: False
Reported Qty: 10 K
Kilo Qty: 10
Density No: 0

(Continued) **1004793293**

Density Qty: Not reported

Facility ID: 17735238
Data Year: 2014
Description: Bulked flammable solvents-DW
Mix: False
Reported Qty: 40 K
Kilo Qty: 40
Density No: 0
Density Qty: Not reported

Facility ID: 17735238
Data Year: 2014
Description: labpack EHW
Mix: False
Reported Qty: 0.46999999 K
Kilo Qty: 0.46999999
Density No: 0
Density Qty: Not reported

Facility ID: 17735238
Data Year: 2014
Description: Treatment of Cidex OPA waste
Mix: False
Reported Qty: 213 K
Kilo Qty: 213
Density No: 0
Density Qty: Not reported

Facility ID: 17735238
Data Year: 2014
Description: Expired Non-DEA pharmaceuticals
Mix: False
Reported Qty: 996.799999 K
Kilo Qty: 996.799999
Density No: 0
Density Qty: Not reported

Facility ID: 17735238
Data Year: 2014
Description: Labpack-DW
Mix: False
Reported Qty: 425.980000 K
Kilo Qty: 425.980000
Density No: 0
Density Qty: Not reported

Shipments Sent:
Facility ID: 17735238
Data Year: 2012
Shipment sent data: 2012-08-23 00:00:00
Reported Qty: 325.800000 K
Kilo Qty: 325.800000

Facility ID: 17735238
Data Year: 2012
Shipment sent data: 2012-12-06 00:00:00

(Continued) **1004793293**

Reported Qty: 0.01 K
Kilo Qty: 0.01

Facility ID: 17735238
Data Year: 2012
Shipment sent data: 2012-10-04 00:00:00
Reported Qty: 4.16000000 K
Kilo Qty: 4.16000000

Facility ID: 17735238
Data Year: 2012
Shipment sent data: 2012-06-07 00:00:00
Reported Qty: 0.10000000 K
Kilo Qty: 0.10000000

Facility ID: 17735238
Data Year: 2012
Shipment sent data: 2012-12-06 00:00:00
Reported Qty: 76.4000000 K
Kilo Qty: 76.4000000

Facility ID: 17735238
Data Year: 2012
Shipment sent data: 2012-10-04 00:00:00
Reported Qty: 65.7999999 K
Kilo Qty: 65.7999999

Facility ID: 17735238
Data Year: 2012
Shipment sent data: 2012-08-23 00:00:00
Reported Qty: 172.199999 K
Kilo Qty: 172.199999

Facility ID: 17735238
Data Year: 2012
Shipment sent data: 2012-06-07 00:00:00
Reported Qty: 162 K
Kilo Qty: 162

Facility ID: 17735238
Data Year: 2012
Shipment sent data: 2012-04-05 00:00:00
Reported Qty: 22.6999999 K
Kilo Qty: 22.6999999

Facility ID: 17735238
Data Year: 2012
Shipment sent data: 2012-02-21 00:00:00
Reported Qty: 121 K
Kilo Qty: 121

Facility ID: 17735238
Data Year: 2012
Shipment sent data: 2012-12-06 00:00:00
Reported Qty: 3 K
Kilo Qty: 3

(Continued) **1004793293**

Facility ID: 17735238
Data Year: 2012
Shipment sent data: 2012-12-06 00:00:00
Reported Qty: 7.00000000 K
Kilo Qty: 7.00000000

Facility ID: 17735238
Data Year: 2012
Shipment sent data: 2012-12-06 00:00:00
Reported Qty: 175.860000 K
Kilo Qty: 175.860000

Facility ID: 17735238
Data Year: 2012
Shipment sent data: 2012-10-04 00:00:00
Reported Qty: 19.16 K
Kilo Qty: 19.16

Facility ID: 17735238
Data Year: 2012
Shipment sent data: 2012-08-23 00:00:00
Reported Qty: 0.42999999 K
Kilo Qty: 0.42999999

Facility ID: 17735238
Data Year: 2012
Shipment sent data: 2012-08-23 00:00:00
Reported Qty: 61.5099999 K
Kilo Qty: 61.5099999

Facility ID: 17735238
Data Year: 2012
Shipment sent data: 2012-06-07 00:00:00
Reported Qty: 62.3500000 K
Kilo Qty: 62.3500000

Facility ID: 17735238
Data Year: 2012
Shipment sent data: 2012-04-05 00:00:00
Reported Qty: 29.3500000 K
Kilo Qty: 29.3499999

Facility ID: 17735238
Data Year: 2012
Shipment sent data: 2012-02-21 00:00:00
Reported Qty: 86.2800000 K
Kilo Qty: 86.2800000

Facility ID: 17735238
Data Year: 2012
Shipment sent data: 2012-06-07 00:00:00
Reported Qty: 2.99999999 K
Kilo Qty: 2.99999999

Waste Stream Comments:
Facility ID: 17735238
Data Year: 2011

(Continued) **1004793293**

Comments: A-7: Disposal of expiered or unwanted pharmaceuticals.

Facility ID: 17735238
Data Year: 2011
Comments: A-7: disposal of Hg contaminated debris

Facility ID: 17735238
Data Year: 2011
Comments: A-3: F002,F003, F005, D009 A-7: Disposal of spent or unwanted chemicals

Facility ID: 17735238
Data Year: 2011
Comments: A-7: disposal of spent Cidex OPA waste A-8: aqueous solutions of Cidex OPA disinfectant B-3: waste treated with glycine or other commerically available treatment powder

Facility ID: 17735238
Data Year: 2012
Comments: A-7: disposal of spent Cidex OPA waste A-8: aqueous solutions of Cidex OPA disinfectant B-3: waste treated with glycine or other commerically available treatment powder

Facility ID: 17735238
Data Year: 2012
Comments: A-7: used laboratory chemicals

Facility ID: 17735238
Data Year: 2012
Comments: A-7: Disposal of expiered or unwanted pharmaceuticals.

Facility ID: 17735238
Data Year: 2012
Comments: A-3: F002,F003, F005, D009,U188, U220,U044, U112 A-7: Disposal of spent or unwanted chemicals

Facility ID: 17735238
Data Year: 2012
Comments: A-7: disposal of Hg contaminated debris

Facility ID: 17735238
Data Year: 2013
Comments: A-7: used laboratory chemicals

Facility ID: 17735238
Data Year: 2013
Comments: A-7: disposal of spent Cidex OPA waste A-8: aqueous solutions of Cidex OPA disinfectant B-3: waste treated with glycine or other commerically available treatment powder

Facility ID: 17735238
Data Year: 2013
Comments: A-3: ,F003, F005, D038 A-7: Disposal of spent or unwanted chemicals

Facility ID: 17735238
Data Year: 2013
Comments: A-7: Disposal of expiered or unwanted pharmaceuticals.

(Continued) **1004793293**

Facility ID: 17735238
Data Year: 2014
Comments: A-3:D003,D007, D008, F003, F005, D038 A-7: Disposal of spent or unwanted chemicals

Facility ID: 17735238
Data Year: 2014
Comments: A-7: Disposal of expiered or unwanted pharmaceuticals.

Facility ID: 17735238
Data Year: 2014
Comments: A-7 = elemental neutralization of corrosive solutions/solids

Facility ID: 17735238
Data Year: 2014
Comments: A-7 = laboratory wastes

Facility ID: 17735238
Data Year: 2014
Comments: A-3; P098, P105,U053, U246 A-7: used laboratory chemicals

Facility ID: 17735238
Data Year: 2014
Comments: A-7: disposal of spent Cidex OPA waste A-8: aqueous solutions of Cidex OPA disinfectant B-3: waste treated with glycine or other commerically available treatment powder

Facility ID: 17735238
Data Year: 2015
Comments: A-3: F002, F003, U007, A-7: Disposal of spent or unwanted chemicals

Facility Site ID Number: 17735238
EPA ID: WA0000916635
NAICS: 61131
SWC Desc: Not reported
FWC Desc: Not reported
Form Comm: Not reported
Data Year: 2008
Permit by Rule: False
Treatment by Generator: False
Mixed radioactive waste: False
Importer of hazardous waste: False
Immediate recycler: False
Treatment/Storage/Disposal/Recycling Facility: False
Generator of dangerous fuel waste: False
Generator marketing to burner: False
Other marketers (i.e., blender, distributor, etc.): False
Utility boiler burner: False
Industry boiler burner: False
Industrial Furnace: False
Smelter defferal: False
Universal waste - batteries - generate: False
Universal waste - thermostats - generate: False
Universal waste - mercury - generate: False
Universal waste - lamps - generate: False
Universal waste - batteries - accumulate: False

(Continued) **1004793293**

Universal waste - thermostats - accumulate:	False
Universal waste - mercury - accumulate:	False
Universal waste - lamps - accumulate:	False
Destination Facility for Universal Waste:	False
Off-specification used oil burner - utility boiler:	False
Off-specification used oil burner - industrial boiler:	False
Off-specification used oil burner - industrial furnace:	False
Tax Reg #:	178019988
Business Type:	Not reported
Mail Name:	WA UW
Mail addr line1:	PO Box 354400
Mail city,st,zip:	SEATTLE, WA 98195-4400
Mail country:	UNITED STATES
Legal org name:	WA UW
Legal org type:	County
Legal addr line1:	PO Box 354400
Legal city,st,zip:	SEATTLE, WA 98195-4400
Legal country:	UNITED STATES
Legal phone nbr:	(206)543-0467
Legal effective date:	08/05/1996
Land org name:	Alexander & Baldwin
Land org type:	Private
Land person name:	Not reported
Land addr line1:	PO Box 3440
Land addr line2:	822 Bishop St
Land city,st,zip:	HONOLULU, HI 96801-3440
Land country:	UNITED STATES
Land phone nbr:	(808)525-8461
Operator org name:	WA UW
Operator org type:	State
Operator addr line1:	PO Box 354400
Operator city,st,zip:	SEATTLE, WA 98195-4400
Operator country:	UNITED STATES
Operator phone nbr:	(206)543-0467
Operator effective date:	08/05/1996
Site contact name:	Dave Lundstrom
Site contact addr line1:	PO Box 354400
Site Contact City/State/ Zip:	SEATTLE, WA 98195-4400
Site Contact Country:	UNITED STATES
Site Contact Phone #:	(206)543-0467
Site Contact EMail:	Not reported
Form Contact NAME:	Doug Gallucci
Form Contact ADDR LINE1:	PO Box 354400
Form Contact City,ST,Zip:	SEATTLE, WA 98195-4400
Form Contact Country:	UNITED STATES
Form Contact Phone #:	(206)543-0467
Form Contact EMail:	douglasg@u.washington.edu
Gen Status CD:	SQG
Monthly Generation:	True
Batch Generation:	False
One Time Generation:	False
Transport Own Waste:	False
Tranports Other Waste:	False
Recycler Onsite:	False
Transfer Facility:	False
Other Exemption:	Not reported
UW Battery Gen:	False

(Continued) **1004793293**

Used Oil Transporter: False
Used Oil Transfer Facility: False
Used Oil Processor: False
Used Oil Refiner: False
Used Oil Fuel Marketer Directs Shipments: False
Used Oil Fuel Marketer Meets Specs: False

Waste Streams Generated:

Facility ID: 17735238
Data Year: 2011
Description: Treatment of Cidex OPA waste
Mix: False
Reported Qty: 366.449999 K
Kilo Qty: 366.449999
Density No: 0
Density Qty: Not reported

Facility ID: 17735238
Data Year: 2011
Description: Expired Non-DEA pharmaceuticals
Mix: False
Reported Qty: 556.600000 K
Kilo Qty: 556.600000
Density No: 0
Density Qty: Not reported

Facility ID: 17735238
Data Year: 2011
Description: Labpack-DW
Mix: False
Reported Qty: 442.170000 K
Kilo Qty: 442.170000
Density No: 0
Density Qty: Not reported

Facility ID: 17735238
Data Year: 2011
Description: Mercury contaminated debris
Mix: False
Reported Qty: 0.45000000 K
Kilo Qty: 0.45000000
Density No: 0
Density Qty: Not reported

Facility ID: 17735238
Data Year: 2012
Description: contaminated solids, debris or spill cleanup.
Mix: False
Reported Qty: 325.800000 K
Kilo Qty: 325.800000
Density No: 0
Density Qty: Not reported

Facility ID: 17735238
Data Year: 2012
Description: labpack EHW
Mix: False

(Continued) **1004793293**

Reported Qty: 4.26999999 K
Kilo Qty: 4.26999999
Density No: 0
Density Qty: Not reported

Facility ID: 17735238
Data Year: 2012
Description: Treatment of Cidex OPA waste
Mix: False
Reported Qty: 378 K
Kilo Qty: 378
Density No: 0
Density Qty: Not reported

Facility ID: 17735238
Data Year: 2012
Description: Expired Non-DEA pharmaceuticals
Mix: False
Reported Qty: 620.100000 K
Kilo Qty: 620.100000
Density No: 0
Density Qty: Not reported

Facility ID: 17735238
Data Year: 2012
Description: Labpack-DW
Mix: False
Reported Qty: 438.009999 K
Kilo Qty: 438.009999
Density No: 0
Density Qty: Not reported

Facility ID: 17735238
Data Year: 2012
Description: Mercury contaminated debris
Mix: False
Reported Qty: 2.99999999 K
Kilo Qty: 2.99999999
Density No: 0
Density Qty: Not reported

Facility ID: 17735238
Data Year: 2013
Description: labpack EHW
Mix: False
Reported Qty: 0.01 K
Kilo Qty: 0.01
Density No: 0
Density Qty: Not reported

Facility ID: 17735238
Data Year: 2013
Description: Treatment of Cidex OPA waste
Mix: False
Reported Qty: 315 K
Kilo Qty: 315
Density No: 0

(Continued) **1004793293**

Density Qty: Not reported

Facility ID: 17735238
Data Year: 2013
Description: Expired Non-DEA pharmaceuticals
Mix: False
Reported Qty: 642.5 K
Kilo Qty: 642.5
Density No: 0
Density Qty: Not reported

Facility ID: 17735238
Data Year: 2013
Description: Labpack-DW
Mix: False
Reported Qty: 436.600000 K
Kilo Qty: 436.600000
Density No: 0
Density Qty: Not reported

Facility ID: 17735238
Data Year: 2014
Description: Corrosvie solutions, neutralized
Mix: False
Reported Qty: 10 K
Kilo Qty: 10
Density No: 0
Density Qty: Not reported

Facility ID: 17735238
Data Year: 2014
Description: Bulked flammable solvents-DW
Mix: False
Reported Qty: 40 K
Kilo Qty: 40
Density No: 0
Density Qty: Not reported

Facility ID: 17735238
Data Year: 2014
Description: labpack EHW
Mix: False
Reported Qty: 0.46999999 K
Kilo Qty: 0.46999999
Density No: 0
Density Qty: Not reported

Facility ID: 17735238
Data Year: 2014
Description: Treatment of Cidex OPA waste
Mix: False
Reported Qty: 213 K
Kilo Qty: 213
Density No: 0
Density Qty: Not reported

Facility ID: 17735238

(Continued) **1004793293**

Data Year: 2014
Description: Expired Non-DEA pharmaceuticals
Mix: False
Reported Qty: 996.799999 K
Kilo Qty: 996.799999
Density No: 0
Density Qty: Not reported

Facility ID: 17735238
Data Year: 2014
Description: Labpack-DW
Mix: False
Reported Qty: 425.980000 K
Kilo Qty: 425.980000
Density No: 0
Density Qty: Not reported

Shipments Sent:
Facility ID: 17735238
Data Year: 2012
Shipment sent data: 2012-08-23 00:00:00
Reported Qty: 325.800000 K
Kilo Qty: 325.800000

Facility ID: 17735238
Data Year: 2012
Shipment sent data: 2012-12-06 00:00:00
Reported Qty: 0.01 K
Kilo Qty: 0.01

Facility ID: 17735238
Data Year: 2012
Shipment sent data: 2012-10-04 00:00:00
Reported Qty: 4.16000000 K
Kilo Qty: 4.16000000

Facility ID: 17735238
Data Year: 2012
Shipment sent data: 2012-06-07 00:00:00
Reported Qty: 0.10000000 K
Kilo Qty: 0.10000000

Facility ID: 17735238
Data Year: 2012
Shipment sent data: 2012-12-06 00:00:00
Reported Qty: 76.4000000 K
Kilo Qty: 76.4000000

Facility ID: 17735238
Data Year: 2012
Shipment sent data: 2012-10-04 00:00:00
Reported Qty: 65.7999999 K
Kilo Qty: 65.7999999

Facility ID: 17735238
Data Year: 2012
Shipment sent data: 2012-08-23 00:00:00

(Continued) **1004793293**

Reported Qty: 172.199999 K
Kilo Qty: 172.199999

Facility ID: 17735238
Data Year: 2012
Shipment sent data: 2012-06-07 00:00:00
Reported Qty: 162 K
Kilo Qty: 162

Facility ID: 17735238
Data Year: 2012
Shipment sent data: 2012-04-05 00:00:00
Reported Qty: 22.6999999 K
Kilo Qty: 22.6999999

Facility ID: 17735238
Data Year: 2012
Shipment sent data: 2012-02-21 00:00:00
Reported Qty: 121 K
Kilo Qty: 121

Facility ID: 17735238
Data Year: 2012
Shipment sent data: 2012-12-06 00:00:00
Reported Qty: 3 K
Kilo Qty: 3

Facility ID: 17735238
Data Year: 2012
Shipment sent data: 2012-12-06 00:00:00
Reported Qty: 7.00000000 K
Kilo Qty: 7.00000000

Facility ID: 17735238
Data Year: 2012
Shipment sent data: 2012-12-06 00:00:00
Reported Qty: 175.860000 K
Kilo Qty: 175.860000

Facility ID: 17735238
Data Year: 2012
Shipment sent data: 2012-10-04 00:00:00
Reported Qty: 19.16 K
Kilo Qty: 19.16

Facility ID: 17735238
Data Year: 2012
Shipment sent data: 2012-08-23 00:00:00
Reported Qty: 0.42999999 K
Kilo Qty: 0.42999999

Facility ID: 17735238
Data Year: 2012
Shipment sent data: 2012-08-23 00:00:00
Reported Qty: 61.5099999 K
Kilo Qty: 61.5099999

(Continued) **1004793293**

Facility ID: 17735238
Data Year: 2012
Shipment sent data: 2012-06-07 00:00:00
Reported Qty: 62.3500000 K
Kilo Qty: 62.3500000

Facility ID: 17735238
Data Year: 2012
Shipment sent data: 2012-04-05 00:00:00
Reported Qty: 29.3500000 K
Kilo Qty: 29.3499999

Facility ID: 17735238
Data Year: 2012
Shipment sent data: 2012-02-21 00:00:00
Reported Qty: 86.2800000 K
Kilo Qty: 86.2800000

Facility ID: 17735238
Data Year: 2012
Shipment sent data: 2012-06-07 00:00:00
Reported Qty: 2.99999999 K
Kilo Qty: 2.99999999

Waste Stream Comments:
Facility ID: 17735238
Data Year: 2011
Comments: A-7: Disposal of expiered or unwanted pharmaceuticals.

Facility ID: 17735238
Data Year: 2011
Comments: A-7: disposal of Hg contaminated debris

Facility ID: 17735238
Data Year: 2011
Comments: A-3: F002,F003, F005, D009 A-7: Disposal of spent or unwanted chemicals

Facility ID: 17735238
Data Year: 2011
Comments: A-7: disposal of spent Cidex OPA waste A-8: aqueous solutions of Cidex OPA disinfectant B-3: waste treated with glycine or other commerically available treatment powder

Facility ID: 17735238
Data Year: 2012
Comments: A-7: disposal of spent Cidex OPA waste A-8: aqueous solutions of Cidex OPA disinfectant B-3: waste treated with glycine or other commerically available treatment powder

Facility ID: 17735238
Data Year: 2012
Comments: A-7: used laboratory chemicals

Facility ID: 17735238
Data Year: 2012
Comments: A-7: Disposal of expiered or unwanted pharmaceuticals.

(Continued) **1004793293**

Facility ID: 17735238
Data Year: 2012
Comments: A-3: F002,F003, F005, D009,U188, U220,U044, U112 A-7: Disposal of spent or unwanted chemicals

Facility ID: 17735238
Data Year: 2012
Comments: A-7: disposal of Hg contaminated debris

Facility ID: 17735238
Data Year: 2013
Comments: A-7: used laboratory chemicals

Facility ID: 17735238
Data Year: 2013
Comments: A-7: disposal of spent Cidex OPA waste A-8: aqueous solutions of Cidex OPA disinfectant B-3: waste treated with glycine or other commerically available treatment powder

Facility ID: 17735238
Data Year: 2013
Comments: A-3: ,F003, F005, D038 A-7: Disposal of spent or unwanted chemicals

Facility ID: 17735238
Data Year: 2013
Comments: A-7: Disposal of expiered or unwanted pharmaceuticals.

Facility ID: 17735238
Data Year: 2014
Comments: A-3:D003,D007, D008, F003, F005, D038 A-7: Disposal of spent or unwanted chemicals

Facility ID: 17735238
Data Year: 2014
Comments: A-7: Disposal of expiered or unwanted pharmaceuticals.

Facility ID: 17735238
Data Year: 2014
Comments: A-7 = elemental neutralization of corrosive solutions/solids

Facility ID: 17735238
Data Year: 2014
Comments: A-7 = laboratory wastes

Facility ID: 17735238
Data Year: 2014
Comments: A-3; P098, P105,U053, U246 A-7: used laboratory chemicals

Facility ID: 17735238
Data Year: 2014
Comments: A-7: disposal of spent Cidex OPA waste A-8: aqueous solutions of Cidex OPA disinfectant B-3: waste treated with glycine or other commerically available treatment powder

Facility ID: 17735238
Data Year: 2015
Comments: A-3: F002, F003, U007, A-7: Disposal of spent or unwanted chemicals

(Continued) **1004793293**

Facility Site ID Number:	17735238
EPA ID:	WA0000916635
NAICS:	61131
SWC Desc:	Not reported
FWC Desc:	Not reported
Form Comm:	Not reported
Data Year:	Not reported
Permit by Rule:	No
Treatment by Generator:	No
Mixed radioactive waste:	No
Importer of hazardous waste:	No
Immediate recycler:	No
Treatment/Storage/Disposal/Recycling Facility:	No
Generator of dangerous fuel waste:	No
Generator marketing to burner:	No
Other marketers (i.e., blender, distributor, etc.):	No
Utility boiler burner:	No
Industry boiler burner:	No
Industrial Furnace:	No
Smelter defferal:	No
Universal waste - batteries - generate:	No
Universal waste - thermostats - generate:	No
Universal waste - mercury - generate:	No
Universal waste - lamps - generate:	No
Universal waste - batteries - accumulate:	No
Universal waste - thermostats - accumulate:	No
Universal waste - mercury - accumulate:	No
Universal waste - lamps - accumulate:	No
Destination Facility for Universal Waste:	No
Off-specification used oil burner - utility boiler:	No
Off-specification used oil burner - industrial boiler:	No
Off-specification used oil burner - industrial furnace:	No
Tax Reg #:	178019988
Business Type:	Not reported
Mail Name:	WA UW
Mail addr line1:	PO Box 354400
Mail city,st,zip:	SEATTLE, WA 98195-4400
Mail country:	UNITED STATES
Legal org name:	WA UW
Legal org type:	County
Legal addr line1:	PO Box 354400
Legal city,st,zip:	SEATTLE, WA 98195-4400
Legal country:	UNITED STATES
Legal phone nbr:	(206)543-0467
Legal effective date:	08/05/1996
Land org name:	Alexander & Baldwin
Land org type:	Private
Land person name:	Not reported
Land addr line1:	PO Box 3440
Land addr line2:	822 Bishop St
Land city,st,zip:	HONOLULU, HI 96801-3440
Land country:	UNITED STATES
Land phone nbr:	(808)525-8461
Operator org name:	WA UW
Operator org type:	State
Operator addr line1:	PO Box 354400
Operator city,st,zip:	SEATTLE, WA 98195-4400

(Continued) **1004793293**

Operator country:	UNITED STATES
Operator phone nbr:	(206)543-0467
Operator effective date:	08/05/1996
Site contact name:	Dave Lundstrom
Site contact addr line1:	PO Box 354400
Site Contact City/State/ Zip:	SEATTLE, WA 98195-4400
Site Contact Country:	UNITED STATES
Site Contact Phone #:	(206)543-0467
Site Contact EMail:	Not reported
Form Contact NAME:	Doug Gallucci
Form Contact ADDR LINE1:	PO Box 354400
Form Contact City,ST,Zip:	SEATTLE, WA 98195-4400
Form Contact Country:	UNITED STATES
Form Contact Phone #:	(206)543-0467
Form Contact EMail:	douglasg@u.washington.edu
Gen Status CD:	SQG
Monthly Generation:	Yes
Batch Generation:	No
One Time Generation:	No
Transport Own Waste:	No
Tranports Other Waste:	No
Recycler Onsite:	No
Transfer Facility:	No
Other Exemption:	Not reported
UW Battery Gen:	No
Used Oil Transporter:	No
Used Oil Transfer Facility:	No
Used Oil Processor:	No
Used Oil Refiner:	No
Used Oil Fuel Marketer Directs Shipments:	No
Used Oil Fuel Marketer Meets Specs:	No

Waste Streams Generated:

Facility ID:	17735238
Data Year:	2011
Description:	Treatment of Cidex OPA waste
Mix:	False
Reported Qty:	366.449999 K
Kilo Qty:	366.449999
Density No:	0
Density Qty:	Not reported

Facility ID:	17735238
Data Year:	2011
Description:	Expired Non-DEA pharmaceuticals
Mix:	False
Reported Qty:	556.600000 K
Kilo Qty:	556.600000
Density No:	0
Density Qty:	Not reported

Facility ID:	17735238
Data Year:	2011
Description:	Labpack-DW
Mix:	False
Reported Qty:	442.170000 K
Kilo Qty:	442.170000

(Continued) **1004793293**

Density No:	0
Density Qty:	Not reported

Facility ID:	17735238
Data Year:	2011
Description:	Mercury contaminated debris
Mix:	False
Reported Qty:	0.45000000 K
Kilo Qty:	0.45000000
Density No:	0
Density Qty:	Not reported

Facility ID:	17735238
Data Year:	2012
Description:	contaminated solids, debris or spill cleanup.
Mix:	False
Reported Qty:	325.800000 K
Kilo Qty:	325.800000
Density No:	0
Density Qty:	Not reported

Facility ID:	17735238
Data Year:	2012
Description:	labpack EHW
Mix:	False
Reported Qty:	4.26999999 K
Kilo Qty:	4.26999999
Density No:	0
Density Qty:	Not reported

Facility ID:	17735238
Data Year:	2012
Description:	Treatment of Cidex OPA waste
Mix:	False
Reported Qty:	378 K
Kilo Qty:	378
Density No:	0
Density Qty:	Not reported

Facility ID:	17735238
Data Year:	2012
Description:	Expired Non-DEA pharmaceuticals
Mix:	False
Reported Qty:	620.100000 K
Kilo Qty:	620.100000
Density No:	0
Density Qty:	Not reported

Facility ID:	17735238
Data Year:	2012
Description:	Labpack-DW
Mix:	False
Reported Qty:	438.009999 K
Kilo Qty:	438.009999
Density No:	0
Density Qty:	Not reported

(Continued) **1004793293**

Facility ID: 17735238
Data Year: 2012
Description: Mercury contaminated debris
Mix: False
Reported Qty: 2.99999999 K
Kilo Qty: 2.99999999
Density No: 0
Density Qty: Not reported

Facility ID: 17735238
Data Year: 2013
Description: labpack EHW
Mix: False
Reported Qty: 0.01 K
Kilo Qty: 0.01
Density No: 0
Density Qty: Not reported

Facility ID: 17735238
Data Year: 2013
Description: Treatment of Cidex OPA waste
Mix: False
Reported Qty: 315 K
Kilo Qty: 315
Density No: 0
Density Qty: Not reported

Facility ID: 17735238
Data Year: 2013
Description: Expired Non-DEA pharmaceuticals
Mix: False
Reported Qty: 642.5 K
Kilo Qty: 642.5
Density No: 0
Density Qty: Not reported

Facility ID: 17735238
Data Year: 2013
Description: Labpack-DW
Mix: False
Reported Qty: 436.600000 K
Kilo Qty: 436.600000
Density No: 0
Density Qty: Not reported

Facility ID: 17735238
Data Year: 2014
Description: Corrosvie solutions, neutralized
Mix: False
Reported Qty: 10 K
Kilo Qty: 10
Density No: 0
Density Qty: Not reported

Facility ID: 17735238
Data Year: 2014
Description: Bulked flammable solvents-DW

(Continued) **1004793293**

Mix: False
Reported Qty: 40 K
Kilo Qty: 40
Density No: 0
Density Qty: Not reported

Facility ID: 17735238
Data Year: 2014
Description: labpack EHW
Mix: False
Reported Qty: 0.46999999 K
Kilo Qty: 0.46999999
Density No: 0
Density Qty: Not reported

Facility ID: 17735238
Data Year: 2014
Description: Treatment of Cidex OPA waste
Mix: False
Reported Qty: 213 K
Kilo Qty: 213
Density No: 0
Density Qty: Not reported

Facility ID: 17735238
Data Year: 2014
Description: Expired Non-DEA pharmaceuticals
Mix: False
Reported Qty: 996.799999 K
Kilo Qty: 996.799999
Density No: 0
Density Qty: Not reported

Facility ID: 17735238
Data Year: 2014
Description: Labpack-DW
Mix: False
Reported Qty: 425.980000 K
Kilo Qty: 425.980000
Density No: 0
Density Qty: Not reported

Shipments Sent:
Facility ID: 17735238
Data Year: 2012
Shipment sent data: 2012-08-23 00:00:00
Reported Qty: 325.800000 K
Kilo Qty: 325.800000

Facility ID: 17735238
Data Year: 2012
Shipment sent data: 2012-12-06 00:00:00
Reported Qty: 0.01 K
Kilo Qty: 0.01

Facility ID: 17735238
Data Year: 2012

(Continued) **1004793293**

Shipment sent data:	2012-10-04 00:00:00
Reported Qty:	4.16000000 K
Kilo Qty:	4.16000000
Facility ID:	17735238
Data Year:	2012
Shipment sent data:	2012-06-07 00:00:00
Reported Qty:	0.10000000 K
Kilo Qty:	0.10000000
Facility ID:	17735238
Data Year:	2012
Shipment sent data:	2012-12-06 00:00:00
Reported Qty:	76.4000000 K
Kilo Qty:	76.4000000
Facility ID:	17735238
Data Year:	2012
Shipment sent data:	2012-10-04 00:00:00
Reported Qty:	65.7999999 K
Kilo Qty:	65.7999999
Facility ID:	17735238
Data Year:	2012
Shipment sent data:	2012-08-23 00:00:00
Reported Qty:	172.199999 K
Kilo Qty:	172.199999
Facility ID:	17735238
Data Year:	2012
Shipment sent data:	2012-06-07 00:00:00
Reported Qty:	162 K
Kilo Qty:	162
Facility ID:	17735238
Data Year:	2012
Shipment sent data:	2012-04-05 00:00:00
Reported Qty:	22.6999999 K
Kilo Qty:	22.6999999
Facility ID:	17735238
Data Year:	2012
Shipment sent data:	2012-02-21 00:00:00
Reported Qty:	121 K
Kilo Qty:	121
Facility ID:	17735238
Data Year:	2012
Shipment sent data:	2012-12-06 00:00:00
Reported Qty:	3 K
Kilo Qty:	3
Facility ID:	17735238
Data Year:	2012
Shipment sent data:	2012-12-06 00:00:00
Reported Qty:	7.00000000 K
Kilo Qty:	7.00000000

(Continued) **1004793293**

Facility ID: 17735238
Data Year: 2012
Shipment sent data: 2012-12-06 00:00:00
Reported Qty: 175.860000 K
Kilo Qty: 175.860000

Facility ID: 17735238
Data Year: 2012
Shipment sent data: 2012-10-04 00:00:00
Reported Qty: 19.16 K
Kilo Qty: 19.16

Facility ID: 17735238
Data Year: 2012
Shipment sent data: 2012-08-23 00:00:00
Reported Qty: 0.42999999 K
Kilo Qty: 0.42999999

Facility ID: 17735238
Data Year: 2012
Shipment sent data: 2012-08-23 00:00:00
Reported Qty: 61.5099999 K
Kilo Qty: 61.5099999

Facility ID: 17735238
Data Year: 2012
Shipment sent data: 2012-06-07 00:00:00
Reported Qty: 62.3500000 K
Kilo Qty: 62.3500000

Facility ID: 17735238
Data Year: 2012
Shipment sent data: 2012-04-05 00:00:00
Reported Qty: 29.3500000 K
Kilo Qty: 29.3499999

Facility ID: 17735238
Data Year: 2012
Shipment sent data: 2012-02-21 00:00:00
Reported Qty: 86.2800000 K
Kilo Qty: 86.2800000

Facility ID: 17735238
Data Year: 2012
Shipment sent data: 2012-06-07 00:00:00
Reported Qty: 2.99999999 K
Kilo Qty: 2.99999999

Waste Stream Comments:
Facility ID: 17735238
Data Year: 2011
Comments: A-7: Disposal of expiered or unwanted pharmaceuticals.

Facility ID: 17735238
Data Year: 2011
Comments: A-7: disposal of Hg contaminated debris

(Continued) **1004793293**

Facility ID: 17735238
Data Year: 2011
Comments: A-3: F002,F003, F005, D009 A-7: Disposal of spent or unwanted chemicals

Facility ID: 17735238
Data Year: 2011
Comments: A-7: disposal of spent Cidex OPA waste A-8: aqueous solutions of Cidex OPA disinfectant B-3: waste treated with glycine or other commerically available treatment powder

Facility ID: 17735238
Data Year: 2012
Comments: A-7: disposal of spent Cidex OPA waste A-8: aqueous solutions of Cidex OPA disinfectant B-3: waste treated with glycine or other commerically available treatment powder

Facility ID: 17735238
Data Year: 2012
Comments: A-7: used laboratory chemicals

Facility ID: 17735238
Data Year: 2012
Comments: A-7: Disposal of expiered or unwanted pharmaceuticals.

Facility ID: 17735238
Data Year: 2012
Comments: A-3: F002,F003, F005, D009,U188, U220,U044, U112 A-7: Disposal of spent or unwanted chemicals

Facility ID: 17735238
Data Year: 2012
Comments: A-7: disposal of Hg contaminated debris

Facility ID: 17735238
Data Year: 2013
Comments: A-7: used laboratory chemicals

Facility ID: 17735238
Data Year: 2013
Comments: A-7: disposal of spent Cidex OPA waste A-8: aqueous solutions of Cidex OPA disinfectant B-3: waste treated with glycine or other commerically available treatment powder

Facility ID: 17735238
Data Year: 2013
Comments: A-3: ,F003, F005, D038 A-7: Disposal of spent or unwanted chemicals

Facility ID: 17735238
Data Year: 2013
Comments: A-7: Disposal of expiered or unwanted pharmaceuticals.

Facility ID: 17735238
Data Year: 2014
Comments: A-3:D003,D007, D008, F003, F005, D038 A-7: Disposal of spent or unwanted chemicals

(Continued) **1004793293**

Facility ID: 17735238
Data Year: 2014
Comments: A-7: Disposal of expiered or unwanted pharmaceuticals.

Facility ID: 17735238
Data Year: 2014
Comments: A-7 = elemental neutralization of corrosive solutions/solids

Facility ID: 17735238
Data Year: 2014
Comments: A-7 = laboratory wastes

Facility ID: 17735238
Data Year: 2014
Comments: A-3; P098, P105,U053, U246 A-7: used laboratory chemicals

Facility ID: 17735238
Data Year: 2014
Comments: A-7: disposal of spent Cidex OPA waste A-8: aqueous solutions of Cidex OPA disinfectant B-3: waste treated with glycine or other commerically available treatment powder

Facility ID: 17735238
Data Year: 2015
Comments: A-3: F002, F003, U007, A-7: Disposal of spent or unwanted chemicals

Facility Site ID Number: 17735238
EPA ID: WA0000916635
NAICS: 61131
SWC Desc: Not reported
FWC Desc: Not reported
Form Comm: Not reported
Data Year: Not reported
Permit by Rule: False
Treatment by Generator: False
Mixed radioactive waste: False
Importer of hazardous waste: False
Immediate recycler: False
Treatment/Storage/Disposal/Recycling Facility: False
Generator of dangerous fuel waste: False
Generator marketing to burner: False
Other marketers (i.e., blender, distributor, etc.): False
Utility boiler burner: False
Industry boiler burner: False
Industrial Furnace: False
Smelter defferal: False
Universal waste - batteries - generate: False
Universal waste - thermostats - generate: False
Universal waste - mercury - generate: True
Universal waste - lamps - generate: False
Universal waste - batteries - accumulate: False
Universal waste - thermostats - accumulate: False
Universal waste - mercury - accumulate: False
Universal waste - lamps - accumulate: False
Destination Facility for Universal Waste: False
Off-specification used oil burner - utility boiler: False

(Continued) **1004793293**

Off-specification used oil burner - industrial boiler:	False
Off-specification used oil burner - industrial furnace:	False
Tax Reg #:	178019988
Business Type:	Not reported
Mail Name:	WA UW
Mail addr line1:	PO Box 354400
Mail city,st,zip:	SEATTLE, WA 98195-4400
Mail country:	UNITED STATES
Legal org name:	WA UW
Legal org type:	County
Legal addr line1:	PO Box 354400
Legal city,st,zip:	SEATTLE, WA 98195-4400
Legal country:	UNITED STATES
Legal phone nbr:	(206)543-0467
Legal effective date:	08/05/1996
Land org name:	Alexander & Baldwin
Land org type:	Private
Land person name:	Not reported
Land addr line1:	PO Box 3440
Land addr line2:	822 Bishop St
Land city,st,zip:	HONOLULU, HI 96801-3440
Land country:	UNITED STATES
Land phone nbr:	(808)525-8461
Operator org name:	WA UW
Operator org type:	State
Operator addr line1:	PO Box 354400
Operator city,st,zip:	SEATTLE, WA 98195-4400
Operator country:	UNITED STATES
Operator phone nbr:	(206)543-0467
Operator effective date:	08/05/1996
Site contact name:	Dave Lundstrom
Site contact addr line1:	PO Box 354400
Site Contact City/State/ Zip:	SEATTLE, WA 98195-4400
Site Contact Country:	UNITED STATES
Site Contact Phone #:	(206)543-0467
Site Contact EMail:	Not reported
Form Contact NAME:	Doug Gallucci
Form Contact ADDR LINE1:	PO Box 354400
Form Contact City,ST,Zip:	SEATTLE, WA 98195-4400
Form Contact Country:	UNITED STATES
Form Contact Phone #:	(206)543-0467
Form Contact EMail:	douglasg@u.washington.edu
Gen Status CD:	SQG
Monthly Generation:	True
Batch Generation:	False
One Time Generation:	False
Transport Own Waste:	False
Tranports Other Waste:	False
Recycler Onsite:	False
Transfer Facility:	False
Other Exemption:	Not reported
UW Battery Gen:	True
Used Oil Transporter:	False
Used Oil Transfer Facility:	False
Used Oil Processor:	False
Used Oil Refiner:	False
Used Oil Fuel Marketer Directs Shipments:	False

(Continued) **1004793293**

Used Oil Fuel Marketer Meets Specs: False

Waste Streams Generated:

Facility ID: 17735238
Data Year: 2011
Description: Treatment of Cidex OPA waste
Mix: False
Reported Qty: 366.449999 K
Kilo Qty: 366.449999
Density No: 0
Density Qty: Not reported

Facility ID: 17735238
Data Year: 2011
Description: Expired Non-DEA pharmaceuticals
Mix: False
Reported Qty: 556.600000 K
Kilo Qty: 556.600000
Density No: 0
Density Qty: Not reported

Facility ID: 17735238
Data Year: 2011
Description: Labpack-DW
Mix: False
Reported Qty: 442.170000 K
Kilo Qty: 442.170000
Density No: 0
Density Qty: Not reported

Facility ID: 17735238
Data Year: 2011
Description: Mercury contaminated debris
Mix: False
Reported Qty: 0.45000000 K
Kilo Qty: 0.45000000
Density No: 0
Density Qty: Not reported

Facility ID: 17735238
Data Year: 2012
Description: contaminated solids, debris or spill cleanup.
Mix: False
Reported Qty: 325.800000 K
Kilo Qty: 325.800000
Density No: 0
Density Qty: Not reported

Facility ID: 17735238
Data Year: 2012
Description: labpack EHW
Mix: False
Reported Qty: 4.26999999 K
Kilo Qty: 4.26999999
Density No: 0
Density Qty: Not reported

(Continued) **1004793293**

Facility ID: 17735238
Data Year: 2012
Description: Treatment of Cidex OPA waste
Mix: False
Reported Qty: 378 K
Kilo Qty: 378
Density No: 0
Density Qty: Not reported

Facility ID: 17735238
Data Year: 2012
Description: Expired Non-DEA pharmaceuticals
Mix: False
Reported Qty: 620.100000 K
Kilo Qty: 620.100000
Density No: 0
Density Qty: Not reported

Facility ID: 17735238
Data Year: 2012
Description: Labpack-DW
Mix: False
Reported Qty: 438.009999 K
Kilo Qty: 438.009999
Density No: 0
Density Qty: Not reported

Facility ID: 17735238
Data Year: 2012
Description: Mercury contaminated debris
Mix: False
Reported Qty: 2.99999999 K
Kilo Qty: 2.99999999
Density No: 0
Density Qty: Not reported

Facility ID: 17735238
Data Year: 2013
Description: labpack EHW
Mix: False
Reported Qty: 0.01 K
Kilo Qty: 0.01
Density No: 0
Density Qty: Not reported

Facility ID: 17735238
Data Year: 2013
Description: Treatment of Cidex OPA waste
Mix: False
Reported Qty: 315 K
Kilo Qty: 315
Density No: 0
Density Qty: Not reported

Facility ID: 17735238
Data Year: 2013
Description: Expired Non-DEA pharmaceuticals

(Continued) **1004793293**

Mix: False
Reported Qty: 642.5 K
Kilo Qty: 642.5
Density No: 0
Density Qty: Not reported

Facility ID: 17735238
Data Year: 2013
Description: Labpack-DW
Mix: False
Reported Qty: 436.600000 K
Kilo Qty: 436.600000
Density No: 0
Density Qty: Not reported

Facility ID: 17735238
Data Year: 2014
Description: Corrosvie solutions, neutralized
Mix: False
Reported Qty: 10 K
Kilo Qty: 10
Density No: 0
Density Qty: Not reported

Facility ID: 17735238
Data Year: 2014
Description: Bulked flammable solvents-DW
Mix: False
Reported Qty: 40 K
Kilo Qty: 40
Density No: 0
Density Qty: Not reported

Facility ID: 17735238
Data Year: 2014
Description: labpack EHW
Mix: False
Reported Qty: 0.46999999 K
Kilo Qty: 0.46999999
Density No: 0
Density Qty: Not reported

Facility ID: 17735238
Data Year: 2014
Description: Treatment of Cidex OPA waste
Mix: False
Reported Qty: 213 K
Kilo Qty: 213
Density No: 0
Density Qty: Not reported

Facility ID: 17735238
Data Year: 2014
Description: Expired Non-DEA pharmaceuticals
Mix: False
Reported Qty: 996.799999 K
Kilo Qty: 996.799999

(Continued) **1004793293**

Density No: 0
Density Qty: Not reported

Facility ID: 17735238
Data Year: 2014
Description: Labpack-DW
Mix: False
Reported Qty: 425.980000 K
Kilo Qty: 425.980000
Density No: 0
Density Qty: Not reported

Shipments Sent:
Facility ID: 17735238
Data Year: 2012
Shipment sent data: 2012-08-23 00:00:00
Reported Qty: 325.800000 K
Kilo Qty: 325.800000

Facility ID: 17735238
Data Year: 2012
Shipment sent data: 2012-12-06 00:00:00
Reported Qty: 0.01 K
Kilo Qty: 0.01

Facility ID: 17735238
Data Year: 2012
Shipment sent data: 2012-10-04 00:00:00
Reported Qty: 4.16000000 K
Kilo Qty: 4.16000000

Facility ID: 17735238
Data Year: 2012
Shipment sent data: 2012-06-07 00:00:00
Reported Qty: 0.10000000 K
Kilo Qty: 0.10000000

Facility ID: 17735238
Data Year: 2012
Shipment sent data: 2012-12-06 00:00:00
Reported Qty: 76.4000000 K
Kilo Qty: 76.4000000

Facility ID: 17735238
Data Year: 2012
Shipment sent data: 2012-10-04 00:00:00
Reported Qty: 65.7999999 K
Kilo Qty: 65.7999999

Facility ID: 17735238
Data Year: 2012
Shipment sent data: 2012-08-23 00:00:00
Reported Qty: 172.199999 K
Kilo Qty: 172.199999

Facility ID: 17735238
Data Year: 2012

(Continued) **1004793293**

Shipment sent data: 2012-06-07 00:00:00
Reported Qty: 162 K
Kilo Qty: 162

Facility ID: 17735238
Data Year: 2012
Shipment sent data: 2012-04-05 00:00:00
Reported Qty: 22.6999999 K
Kilo Qty: 22.6999999

Facility ID: 17735238
Data Year: 2012
Shipment sent data: 2012-02-21 00:00:00
Reported Qty: 121 K
Kilo Qty: 121

Facility ID: 17735238
Data Year: 2012
Shipment sent data: 2012-12-06 00:00:00
Reported Qty: 3 K
Kilo Qty: 3

Facility ID: 17735238
Data Year: 2012
Shipment sent data: 2012-12-06 00:00:00
Reported Qty: 7.00000000 K
Kilo Qty: 7.00000000

Facility ID: 17735238
Data Year: 2012
Shipment sent data: 2012-12-06 00:00:00
Reported Qty: 175.860000 K
Kilo Qty: 175.860000

Facility ID: 17735238
Data Year: 2012
Shipment sent data: 2012-10-04 00:00:00
Reported Qty: 19.16 K
Kilo Qty: 19.16

Facility ID: 17735238
Data Year: 2012
Shipment sent data: 2012-08-23 00:00:00
Reported Qty: 0.42999999 K
Kilo Qty: 0.42999999

Facility ID: 17735238
Data Year: 2012
Shipment sent data: 2012-08-23 00:00:00
Reported Qty: 61.5099999 K
Kilo Qty: 61.5099999

Facility ID: 17735238
Data Year: 2012
Shipment sent data: 2012-06-07 00:00:00
Reported Qty: 62.3500000 K
Kilo Qty: 62.3500000

(Continued) **1004793293**

Facility ID: 17735238
Data Year: 2012
Shipment sent data: 2012-04-05 00:00:00
Reported Qty: 29.3500000 K
Kilo Qty: 29.3499999

Facility ID: 17735238
Data Year: 2012
Shipment sent data: 2012-02-21 00:00:00
Reported Qty: 86.2800000 K
Kilo Qty: 86.2800000

Facility ID: 17735238
Data Year: 2012
Shipment sent data: 2012-06-07 00:00:00
Reported Qty: 2.99999999 K
Kilo Qty: 2.99999999

Waste Stream Comments:

Facility ID: 17735238
Data Year: 2011
Comments: A-7: Disposal of expiered or unwanted pharmaceuticals.

Facility ID: 17735238
Data Year: 2011
Comments: A-7: disposal of Hg contaminated debris

Facility ID: 17735238
Data Year: 2011
Comments: A-3: F002,F003, F005, D009 A-7: Disposal of spent or unwanted chemicals

Facility ID: 17735238
Data Year: 2011
Comments: A-7: disposal of spent Cidex OPA waste A-8: aqueous solutions of Cidex OPA disinfectant B-3: waste treated with glycine or other commerically available treatment powder

Facility ID: 17735238
Data Year: 2012
Comments: A-7: disposal of spent Cidex OPA waste A-8: aqueous solutions of Cidex OPA disinfectant B-3: waste treated with glycine or other commerically available treatment powder

Facility ID: 17735238
Data Year: 2012
Comments: A-7: used laboratory chemicals

Facility ID: 17735238
Data Year: 2012
Comments: A-7: Disposal of expiered or unwanted pharmaceuticals.

Facility ID: 17735238
Data Year: 2012
Comments: A-3: F002,F003, F005, D009,U188, U220,U044, U112 A-7: Disposal of spent or unwanted chemicals

(Continued) **1004793293**

Facility ID: 17735238
Data Year: 2012
Comments: A-7: disposal of Hg contaminated debris

Facility ID: 17735238
Data Year: 2013
Comments: A-7: used laboratory chemicals

Facility ID: 17735238
Data Year: 2013
Comments: A-7: disposal of spent Cidex OPA waste A-8: aqueous solutions of Cidex OPA disinfectant B-3: waste treated with glycine or other commerically available treatment powder

Facility ID: 17735238
Data Year: 2013
Comments: A-3: ,F003, F005, D038 A-7: Disposal of spent or unwanted chemicals

Facility ID: 17735238
Data Year: 2013
Comments: A-7: Disposal of expiered or unwanted pharmaceuticals.

Facility ID: 17735238
Data Year: 2014
Comments: A-3:D003,D007, D008, F003, F005, D038 A-7: Disposal of spent or unwanted chemicals

Facility ID: 17735238
Data Year: 2014
Comments: A-7: Disposal of expiered or unwanted pharmaceuticals.

Facility ID: 17735238
Data Year: 2014
Comments: A-7 = elemental neutralization of corrosive solutions/solids

Facility ID: 17735238
Data Year: 2014
Comments: A-7 = laboratory wastes

Facility ID: 17735238
Data Year: 2014
Comments: A-3; P098, P105,U053, U246 A-7: used laboratory chemicals

Facility ID: 17735238
Data Year: 2014
Comments: A-7: disposal of spent Cidex OPA waste A-8: aqueous solutions of Cidex OPA disinfectant B-3: waste treated with glycine or other commerically available treatment powder

Facility ID: 17735238
Data Year: 2015
Comments: A-3: F002, F003, U007, A-7: Disposal of spent or unwanted chemicals

Facility Site ID Number: 17735238
EPA ID: WA0000916635
NAICS: 611310

(Continued) **1004793293**

SWC Desc:	Not reported
FWC Desc:	Not reported
Form Comm:	Not reported
Data Year:	2009
Permit by Rule:	False
Treatment by Generator:	True
Mixed radioactive waste:	False
Importer of hazardous waste:	False
Immediate recycler:	False
Treatment/Storage/Disposal/Recycling Facility:	False
Generator of dangerous fuel waste:	False
Generator marketing to burner:	False
Other marketers (i.e., blender, distributor, etc.):	False
Utility boiler burner:	False
Industry boiler burner:	False
Industrial Furnace:	False
Smelter defferal:	False
Universal waste - batteries - generate:	False
Universal waste - thermostats - generate:	False
Universal waste - mercury - generate:	False
Universal waste - lamps - generate:	False
Universal waste - batteries - accumulate:	False
Universal waste - thermostats - accumulate:	False
Universal waste - mercury - accumulate:	False
Universal waste - lamps - accumulate:	False
Destination Facility for Universal Waste:	False
Off-specification used oil burner - utility boiler:	False
Off-specification used oil burner - industrial boiler:	False
Off-specification used oil burner - industrial furnace:	False
Tax Reg #:	178019988
Business Type:	Not reported
Mail Name:	WA UW
Mail addr line1:	PO Box 354400
Mail city,st,zip:	SEATTLE, WA 98195-4400
Mail country:	UNITED STATES
Legal org name:	WA UW
Legal org type:	County
Legal addr line1:	PO Box 354400
Legal city,st,zip:	SEATTLE, WA 98195-4400
Legal country:	UNITED STATES
Legal phone nbr:	(206)543-0467
Legal effective date:	08/05/1996
Land org name:	Alexander & Baldwin
Land org type:	Private
Land person name:	Not reported
Land addr line1:	PO Box 3440
Land addr line2:	822 Bishop St
Land city,st,zip:	HONOLULU, HI 96801-3440
Land country:	UNITED STATES
Land phone nbr:	(808)525-8461
Operator org name:	WA UW
Operator org type:	State
Operator addr line1:	PO Box 354400
Operator city,st,zip:	SEATTLE, WA 98195-4400
Operator country:	UNITED STATES
Operator phone nbr:	(206)543-0467
Operator effective date:	08/05/1996

(Continued) **1004793293**

Site contact name:	Dave Lundstrom
Site contact addr line1:	PO Box 354400
Site Contact City/State/ Zip:	SEATTLE, WA 98195-4400
Site Contact Country:	UNITED STATES
Site Contact Phone #:	(206)543-0467
Site Contact EMail:	Not reported
Form Contact NAME:	Doug Gallucci
Form Contact ADDR LINE1:	PO Box 354400
Form Contact City,ST,Zip:	SEATTLE, WA 98195-4400
Form Contact Country:	UNITED STATES
Form Contact Phone #:	(206)543-0467
Form Contact EMail:	douglasg@u.washington.edu
Gen Status CD:	SQG
Monthly Generation:	True
Batch Generation:	False
One Time Generation:	False
Transport Own Waste:	False
Tranports Other Waste:	False
Recycler Onsite:	False
Transfer Facility:	False
Other Exemption:	Not reported
UW Battery Gen:	False
Used Oil Transporter:	False
Used Oil Transfer Facility:	False
Used Oil Processor:	False
Used Oil Refiner:	False
Used Oil Fuel Marketer Directs Shipments:	False
Used Oil Fuel Marketer Meets Specs:	False

Waste Streams Generated:

Facility ID:	17735238
Data Year:	2011
Description:	Treatment of Cidex OPA waste
Mix:	False
Reported Qty:	366.449999 K
Kilo Qty:	366.449999
Density No:	0
Density Qty:	Not reported

Facility ID:	17735238
Data Year:	2011
Description:	Expired Non-DEA pharmaceuticals
Mix:	False
Reported Qty:	556.600000 K
Kilo Qty:	556.600000
Density No:	0
Density Qty:	Not reported

Facility ID:	17735238
Data Year:	2011
Description:	Labpack-DW
Mix:	False
Reported Qty:	442.170000 K
Kilo Qty:	442.170000
Density No:	0
Density Qty:	Not reported

(Continued) **1004793293**

Facility ID: 17735238
Data Year: 2011
Description: Mercury contaminated debris
Mix: False
Reported Qty: 0.45000000 K
Kilo Qty: 0.45000000
Density No: 0
Density Qty: Not reported

Facility ID: 17735238
Data Year: 2012
Description: contaminated solids, debris or spill cleanup.
Mix: False
Reported Qty: 325.800000 K
Kilo Qty: 325.800000
Density No: 0
Density Qty: Not reported

Facility ID: 17735238
Data Year: 2012
Description: labpack EHW
Mix: False
Reported Qty: 4.26999999 K
Kilo Qty: 4.26999999
Density No: 0
Density Qty: Not reported

Facility ID: 17735238
Data Year: 2012
Description: Treatment of Cidex OPA waste
Mix: False
Reported Qty: 378 K
Kilo Qty: 378
Density No: 0
Density Qty: Not reported

Facility ID: 17735238
Data Year: 2012
Description: Expired Non-DEA pharmaceuticals
Mix: False
Reported Qty: 620.100000 K
Kilo Qty: 620.100000
Density No: 0
Density Qty: Not reported

Facility ID: 17735238
Data Year: 2012
Description: Labpack-DW
Mix: False
Reported Qty: 438.009999 K
Kilo Qty: 438.009999
Density No: 0
Density Qty: Not reported

Facility ID: 17735238
Data Year: 2012
Description: Mercury contaminated debris

(Continued) **1004793293**

Mix: False
Reported Qty: 2.99999999 K
Kilo Qty: 2.99999999
Density No: 0
Density Qty: Not reported

Facility ID: 17735238
Data Year: 2013
Description: labpack EHW
Mix: False
Reported Qty: 0.01 K
Kilo Qty: 0.01
Density No: 0
Density Qty: Not reported

Facility ID: 17735238
Data Year: 2013
Description: Treatment of Cidex OPA waste
Mix: False
Reported Qty: 315 K
Kilo Qty: 315
Density No: 0
Density Qty: Not reported

Facility ID: 17735238
Data Year: 2013
Description: Expired Non-DEA pharmaceuticals
Mix: False
Reported Qty: 642.5 K
Kilo Qty: 642.5
Density No: 0
Density Qty: Not reported

Facility ID: 17735238
Data Year: 2013
Description: Labpack-DW
Mix: False
Reported Qty: 436.600000 K
Kilo Qty: 436.600000
Density No: 0
Density Qty: Not reported

Facility ID: 17735238
Data Year: 2014
Description: Corrosvie solutions, neutralized
Mix: False
Reported Qty: 10 K
Kilo Qty: 10
Density No: 0
Density Qty: Not reported

Facility ID: 17735238
Data Year: 2014
Description: Bulked flammable solvents-DW
Mix: False
Reported Qty: 40 K
Kilo Qty: 40

(Continued) **1004793293**

Density No: 0
Density Qty: Not reported

Facility ID: 17735238
Data Year: 2014
Description: labpack EHW
Mix: False
Reported Qty: 0.46999999 K
Kilo Qty: 0.46999999
Density No: 0
Density Qty: Not reported

Facility ID: 17735238
Data Year: 2014
Description: Treatment of Cidex OPA waste
Mix: False
Reported Qty: 213 K
Kilo Qty: 213
Density No: 0
Density Qty: Not reported

Facility ID: 17735238
Data Year: 2014
Description: Expired Non-DEA pharmaceuticals
Mix: False
Reported Qty: 996.799999 K
Kilo Qty: 996.799999
Density No: 0
Density Qty: Not reported

Facility ID: 17735238
Data Year: 2014
Description: Labpack-DW
Mix: False
Reported Qty: 425.980000 K
Kilo Qty: 425.980000
Density No: 0
Density Qty: Not reported

Shipments Sent:
Facility ID: 17735238
Data Year: 2012
Shipment sent data: 2012-08-23 00:00:00
Reported Qty: 325.800000 K
Kilo Qty: 325.800000

Facility ID: 17735238
Data Year: 2012
Shipment sent data: 2012-12-06 00:00:00
Reported Qty: 0.01 K
Kilo Qty: 0.01

Facility ID: 17735238
Data Year: 2012
Shipment sent data: 2012-10-04 00:00:00
Reported Qty: 4.16000000 K
Kilo Qty: 4.16000000

(Continued) **1004793293**

Facility ID: 17735238
Data Year: 2012
Shipment sent data: 2012-06-07 00:00:00
Reported Qty: 0.10000000 K
Kilo Qty: 0.10000000

Facility ID: 17735238
Data Year: 2012
Shipment sent data: 2012-12-06 00:00:00
Reported Qty: 76.4000000 K
Kilo Qty: 76.4000000

Facility ID: 17735238
Data Year: 2012
Shipment sent data: 2012-10-04 00:00:00
Reported Qty: 65.7999999 K
Kilo Qty: 65.7999999

Facility ID: 17735238
Data Year: 2012
Shipment sent data: 2012-08-23 00:00:00
Reported Qty: 172.199999 K
Kilo Qty: 172.199999

Facility ID: 17735238
Data Year: 2012
Shipment sent data: 2012-06-07 00:00:00
Reported Qty: 162 K
Kilo Qty: 162

Facility ID: 17735238
Data Year: 2012
Shipment sent data: 2012-04-05 00:00:00
Reported Qty: 22.6999999 K
Kilo Qty: 22.6999999

Facility ID: 17735238
Data Year: 2012
Shipment sent data: 2012-02-21 00:00:00
Reported Qty: 121 K
Kilo Qty: 121

Facility ID: 17735238
Data Year: 2012
Shipment sent data: 2012-12-06 00:00:00
Reported Qty: 3 K
Kilo Qty: 3

Facility ID: 17735238
Data Year: 2012
Shipment sent data: 2012-12-06 00:00:00
Reported Qty: 7.00000000 K
Kilo Qty: 7.00000000

Facility ID: 17735238
Data Year: 2012
Shipment sent data: 2012-12-06 00:00:00

(Continued) **1004793293**

Reported Qty: 175.860000 K
Kilo Qty: 175.860000

Facility ID: 17735238
Data Year: 2012
Shipment sent data: 2012-10-04 00:00:00
Reported Qty: 19.16 K
Kilo Qty: 19.16

Facility ID: 17735238
Data Year: 2012
Shipment sent data: 2012-08-23 00:00:00
Reported Qty: 0.42999999 K
Kilo Qty: 0.42999999

Facility ID: 17735238
Data Year: 2012
Shipment sent data: 2012-08-23 00:00:00
Reported Qty: 61.5099999 K
Kilo Qty: 61.5099999

Facility ID: 17735238
Data Year: 2012
Shipment sent data: 2012-06-07 00:00:00
Reported Qty: 62.3500000 K
Kilo Qty: 62.3500000

Facility ID: 17735238
Data Year: 2012
Shipment sent data: 2012-04-05 00:00:00
Reported Qty: 29.3500000 K
Kilo Qty: 29.3499999

Facility ID: 17735238
Data Year: 2012
Shipment sent data: 2012-02-21 00:00:00
Reported Qty: 86.2800000 K
Kilo Qty: 86.2800000

Facility ID: 17735238
Data Year: 2012
Shipment sent data: 2012-06-07 00:00:00
Reported Qty: 2.99999999 K
Kilo Qty: 2.99999999

Waste Stream Comments:
Facility ID: 17735238
Data Year: 2011
Comments: A-7: Disposal of expiered or unwanted pharmaceuticals.

Facility ID: 17735238
Data Year: 2011
Comments: A-7: disposal of Hg contaminated debris

Facility ID: 17735238
Data Year: 2011
Comments: A-3: F002,F003, F005, D009 A-7: Disposal of spent or unwanted

(Continued) **1004793293**

chemicals

Facility ID: 17735238
Data Year: 2011
Comments: A-7: disposal of spent Cidex OPA waste A-8: aqueous solutions of Cidex OPA disinfectant B-3: waste treated with glycine or other commerically available treatment powder

Facility ID: 17735238
Data Year: 2012
Comments: A-7: disposal of spent Cidex OPA waste A-8: aqueous solutions of Cidex OPA disinfectant B-3: waste treated with glycine or other commerically available treatment powder

Facility ID: 17735238
Data Year: 2012
Comments: A-7: used laboratory chemicals

Facility ID: 17735238
Data Year: 2012
Comments: A-7: Disposal of expiered or unwanted pharmaceuticals.

Facility ID: 17735238
Data Year: 2012
Comments: A-3: F002,F003, F005, D009,U188, U220,U044, U112 A-7: Disposal of spent or unwanted chemicals

Facility ID: 17735238
Data Year: 2012
Comments: A-7: disposal of Hg contaminated debris

Facility ID: 17735238
Data Year: 2013
Comments: A-7: used laboratory chemicals

Facility ID: 17735238
Data Year: 2013
Comments: A-7: disposal of spent Cidex OPA waste A-8: aqueous solutions of Cidex OPA disinfectant B-3: waste treated with glycine or other commerically available treatment powder

Facility ID: 17735238
Data Year: 2013
Comments: A-3: ,F003, F005, D038 A-7: Disposal of spent or unwanted chemicals

Facility ID: 17735238
Data Year: 2013
Comments: A-7: Disposal of expiered or unwanted pharmaceuticals.

Facility ID: 17735238
Data Year: 2014
Comments: A-3:D003,D007, D008, F003, F005, D038 A-7: Disposal of spent or unwanted chemicals

Facility ID: 17735238
Data Year: 2014
Comments: A-7: Disposal of expiered or unwanted pharmaceuticals.

(Continued) **1004793293**

Facility ID: 17735238
Data Year: 2014
Comments: A-7 = elemental neutralization of corrosive solutions/solids

Facility ID: 17735238
Data Year: 2014
Comments: A-7 = laboratory wastes

Facility ID: 17735238
Data Year: 2014
Comments: A-3; P098, P105,U053, U246 A-7: used laboratory chemicals

Facility ID: 17735238
Data Year: 2014
Comments: A-7: disposal of spent Cidex OPA waste A-8: aqueous solutions of Cidex OPA disinfectant B-3: waste treated with glycine or other commerically available treatment powder

Facility ID: 17735238
Data Year: 2015
Comments: A-3: F002, F003, U007, A-7: Disposal of spent or unwanted chemicals

Facility Site ID Number: 17735238
EPA ID: WA0000916635
NAICS: 611310
SWC Desc: WSC2,WT01,WT02
FWC Desc: D001,D002,D003,D004,D007,D008,D009,D010,D011,D022,D038,F003,F005,P098, 003,P010,P048,P105,U053,U246
Form Comm: TBG = H070, H121
Data Year: 2014
Permit by Rule: False
Treatment by Generator: True
Mixed radioactive waste: False
Importer of hazardous waste: False
Immediate recycler: False
Treatment/Storage/Disposal/Recycling Facility: False
Generator of dangerous fuel waste: False
Generator marketing to burner: False
Other marketers (i.e., blender, distributor, etc.): False
Utility boiler burner: False
Industry boiler burner: False
Industrial Furnace: False
Smelter defferal: False
Universal waste - batteries - generate: False
Universal waste - thermostats - generate: False
Universal waste - mercury - generate: False
Universal waste - lamps - generate: False
Universal waste - batteries - accumulate: False
Universal waste - thermostats - accumulate: False
Universal waste - mercury - accumulate: False
Universal waste - lamps - accumulate: False
Destination Facility for Universal Waste: False
Off-specification used oil burner - utility boiler: False
Off-specification used oil burner - industrial boiler: False
Off-specification used oil burner - industrial furnace: False
Tax Reg #: 178019988

(Continued) **1004793293**

Business Type:	Not reported
Mail Name:	WA UW
Mail addr line1:	PO Box 354400
Mail city,st,zip:	SEATTLE, WA 98195-4400
Mail country:	UNITED STATES
Legal org name:	WA UW
Legal org type:	County
Legal addr line1:	PO Box 354400
Legal city,st,zip:	SEATTLE, WA 98195-4400
Legal country:	UNITED STATES
Legal phone nbr:	(206)543-0467
Legal effective date:	08/05/1996
Land org name:	Alexander & Baldwin
Land org type:	Private
Land person name:	Not reported
Land addr line1:	PO Box 3440
Land addr line2:	822 Bishop St
Land city,st,zip:	HONOLULU, HI 96801-3440
Land country:	UNITED STATES
Land phone nbr:	(808)525-8461
Operator org name:	WA UW
Operator org type:	State
Operator addr line1:	PO Box 354400
Operator city,st,zip:	SEATTLE, WA 98195-4400
Operator country:	UNITED STATES
Operator phone nbr:	(206)543-0467
Operator effective date:	08/05/1996
Site contact name:	Doug Gallucci
Site contact addr line1:	PO Box 354400
Site Contact City/State/ Zip:	SEATTLE, WA 98195-4400
Site Contact Country:	UNITED STATES
Site Contact Phone #:	(206)543-0467
Site Contact EMail:	Not reported
Form Contact NAME:	Doug Gallucci
Form Contact ADDR LINE1:	PO Box 354400
Form Contact City,ST,Zip:	SEATTLE, WA 98195-4400
Form Contact Country:	UNITED STATES
Form Contact Phone #:	(206)543-0467
Form Contact EMail:	douglasg@u.washington.edu
Gen Status CD:	MQG
Monthly Generation:	True
Batch Generation:	False
One Time Generation:	False
Transport Own Waste:	False
Tranports Other Waste:	False
Recycler Onsite:	False
Transfer Facility:	False
Other Exemption:	Not reported
UW Battery Gen:	False
Used Oil Transporter:	False
Used Oil Transfer Facility:	False
Used Oil Processor:	False
Used Oil Refiner:	False
Used Oil Fuel Marketer Directs Shipments:	False
Used Oil Fuel Marketer Meets Specs:	False

(Continued) **1004793293**

Waste Streams Generated:

Facility ID:	17735238
Data Year:	2011
Description:	Treatment of Cidex OPA waste
Mix:	False
Reported Qty:	366.449999 K
Kilo Qty:	366.449999
Density No:	0
Density Qty:	Not reported

Facility ID:	17735238
Data Year:	2011
Description:	Expired Non-DEA pharmaceuticals
Mix:	False
Reported Qty:	556.600000 K
Kilo Qty:	556.600000
Density No:	0
Density Qty:	Not reported

Facility ID:	17735238
Data Year:	2011
Description:	Labpack-DW
Mix:	False
Reported Qty:	442.170000 K
Kilo Qty:	442.170000
Density No:	0
Density Qty:	Not reported

Facility ID:	17735238
Data Year:	2011
Description:	Mercury contaminated debris
Mix:	False
Reported Qty:	0.45000000 K
Kilo Qty:	0.45000000
Density No:	0
Density Qty:	Not reported

Facility ID:	17735238
Data Year:	2012
Description:	contaminated solids, debris or spill cleanup.
Mix:	False
Reported Qty:	325.800000 K
Kilo Qty:	325.800000
Density No:	0
Density Qty:	Not reported

Facility ID:	17735238
Data Year:	2012
Description:	labpack EHW
Mix:	False
Reported Qty:	4.26999999 K
Kilo Qty:	4.26999999
Density No:	0
Density Qty:	Not reported

Facility ID:	17735238
Data Year:	2012

(Continued) **1004793293**

Description: Treatment of Cidex OPA waste
Mix: False
Reported Qty: 378 K
Kilo Qty: 378
Density No: 0
Density Qty: Not reported

Facility ID: 17735238
Data Year: 2012
Description: Expired Non-DEA pharmaceuticals
Mix: False
Reported Qty: 620.100000 K
Kilo Qty: 620.100000
Density No: 0
Density Qty: Not reported

Facility ID: 17735238
Data Year: 2012
Description: Labpack-DW
Mix: False
Reported Qty: 438.009999 K
Kilo Qty: 438.009999
Density No: 0
Density Qty: Not reported

Facility ID: 17735238
Data Year: 2012
Description: Mercury contaminated debris
Mix: False
Reported Qty: 2.99999999 K
Kilo Qty: 2.99999999
Density No: 0
Density Qty: Not reported

Facility ID: 17735238
Data Year: 2013
Description: labpack EHW
Mix: False
Reported Qty: 0.01 K
Kilo Qty: 0.01
Density No: 0
Density Qty: Not reported

Facility ID: 17735238
Data Year: 2013
Description: Treatment of Cidex OPA waste
Mix: False
Reported Qty: 315 K
Kilo Qty: 315
Density No: 0
Density Qty: Not reported

Facility ID: 17735238
Data Year: 2013
Description: Expired Non-DEA pharmaceuticals
Mix: False
Reported Qty: 642.5 K

(Continued) **1004793293**

Kilo Qty: 642.5
Density No: 0
Density Qty: Not reported

Facility ID: 17735238
Data Year: 2013
Description: Labpack-DW
Mix: False
Reported Qty: 436.600000 K
Kilo Qty: 436.600000
Density No: 0
Density Qty: Not reported

Facility ID: 17735238
Data Year: 2014
Description: Corrosvie solutions, neutralized
Mix: False
Reported Qty: 10 K
Kilo Qty: 10
Density No: 0
Density Qty: Not reported

Facility ID: 17735238
Data Year: 2014
Description: Bulked flammable solvents-DW
Mix: False
Reported Qty: 40 K
Kilo Qty: 40
Density No: 0
Density Qty: Not reported

Facility ID: 17735238
Data Year: 2014
Description: labpack EHW
Mix: False
Reported Qty: 0.46999999 K
Kilo Qty: 0.46999999
Density No: 0
Density Qty: Not reported

Facility ID: 17735238
Data Year: 2014
Description: Treatment of Cidex OPA waste
Mix: False
Reported Qty: 213 K
Kilo Qty: 213
Density No: 0
Density Qty: Not reported

Facility ID: 17735238
Data Year: 2014
Description: Expired Non-DEA pharmaceuticals
Mix: False
Reported Qty: 996.799999 K
Kilo Qty: 996.799999
Density No: 0
Density Qty: Not reported

(Continued) **1004793293**

Facility ID: 17735238
Data Year: 2014
Description: Labpack-DW
Mix: False
Reported Qty: 425.980000 K
Kilo Qty: 425.980000
Density No: 0
Density Qty: Not reported

Shipments Sent:

Facility ID: 17735238
Data Year: 2012
Shipment sent data: 2012-08-23 00:00:00
Reported Qty: 325.800000 K
Kilo Qty: 325.800000

Facility ID: 17735238
Data Year: 2012
Shipment sent data: 2012-12-06 00:00:00
Reported Qty: 0.01 K
Kilo Qty: 0.01

Facility ID: 17735238
Data Year: 2012
Shipment sent data: 2012-10-04 00:00:00
Reported Qty: 4.16000000 K
Kilo Qty: 4.16000000

Facility ID: 17735238
Data Year: 2012
Shipment sent data: 2012-06-07 00:00:00
Reported Qty: 0.10000000 K
Kilo Qty: 0.10000000

Facility ID: 17735238
Data Year: 2012
Shipment sent data: 2012-12-06 00:00:00
Reported Qty: 76.4000000 K
Kilo Qty: 76.4000000

Facility ID: 17735238
Data Year: 2012
Shipment sent data: 2012-10-04 00:00:00
Reported Qty: 65.7999999 K
Kilo Qty: 65.7999999

Facility ID: 17735238
Data Year: 2012
Shipment sent data: 2012-08-23 00:00:00
Reported Qty: 172.199999 K
Kilo Qty: 172.199999

Facility ID: 17735238
Data Year: 2012
Shipment sent data: 2012-06-07 00:00:00
Reported Qty: 162 K
Kilo Qty: 162

(Continued) **1004793293**

Facility ID: 17735238
Data Year: 2012
Shipment sent data: 2012-04-05 00:00:00
Reported Qty: 22.6999999 K
Kilo Qty: 22.6999999

Facility ID: 17735238
Data Year: 2012
Shipment sent data: 2012-02-21 00:00:00
Reported Qty: 121 K
Kilo Qty: 121

Facility ID: 17735238
Data Year: 2012
Shipment sent data: 2012-12-06 00:00:00
Reported Qty: 3 K
Kilo Qty: 3

Facility ID: 17735238
Data Year: 2012
Shipment sent data: 2012-12-06 00:00:00
Reported Qty: 7.00000000 K
Kilo Qty: 7.00000000

Facility ID: 17735238
Data Year: 2012
Shipment sent data: 2012-12-06 00:00:00
Reported Qty: 175.860000 K
Kilo Qty: 175.860000

Facility ID: 17735238
Data Year: 2012
Shipment sent data: 2012-10-04 00:00:00
Reported Qty: 19.16 K
Kilo Qty: 19.16

Facility ID: 17735238
Data Year: 2012
Shipment sent data: 2012-08-23 00:00:00
Reported Qty: 0.42999999 K
Kilo Qty: 0.42999999

Facility ID: 17735238
Data Year: 2012
Shipment sent data: 2012-08-23 00:00:00
Reported Qty: 61.5099999 K
Kilo Qty: 61.5099999

Facility ID: 17735238
Data Year: 2012
Shipment sent data: 2012-06-07 00:00:00
Reported Qty: 62.3500000 K
Kilo Qty: 62.3500000

Facility ID: 17735238
Data Year: 2012
Shipment sent data: 2012-04-05 00:00:00

(Continued) **1004793293**

Reported Qty: 29.3500000 K
Kilo Qty: 29.3499999

Facility ID: 17735238
Data Year: 2012
Shipment sent data: 2012-02-21 00:00:00
Reported Qty: 86.2800000 K
Kilo Qty: 86.2800000

Facility ID: 17735238
Data Year: 2012
Shipment sent data: 2012-06-07 00:00:00
Reported Qty: 2.99999999 K
Kilo Qty: 2.99999999

Waste Stream Comments:

Facility ID: 17735238
Data Year: 2011
Comments: A-7: Disposal of expiered or unwanted pharmaceuticals.

Facility ID: 17735238
Data Year: 2011
Comments: A-7: disposal of Hg contaminated debris

Facility ID: 17735238
Data Year: 2011
Comments: A-3: F002,F003, F005, D009 A-7: Disposal of spent or unwanted chemicals

Facility ID: 17735238
Data Year: 2011
Comments: A-7: disposal of spent Cidex OPA waste A-8: aqueous solutions of Cidex OPA disinfectant B-3: waste treated with glycine or other commerically available treatment powder

Facility ID: 17735238
Data Year: 2012
Comments: A-7: disposal of spent Cidex OPA waste A-8: aqueous solutions of Cidex OPA disinfectant B-3: waste treated with glycine or other commerically available treatment powder

Facility ID: 17735238
Data Year: 2012
Comments: A-7: used laboratory chemicals

Facility ID: 17735238
Data Year: 2012
Comments: A-7: Disposal of expiered or unwanted pharmaceuticals.

Facility ID: 17735238
Data Year: 2012
Comments: A-3: F002,F003, F005, D009,U188, U220,U044, U112 A-7: Disposal of spent or unwanted chemicals

Facility ID: 17735238
Data Year: 2012
Comments: A-7: disposal of Hg contaminated debris

(Continued) **1004793293**

Facility ID: 17735238
Data Year: 2013
Comments: A-7: used laboratory chemicals

Facility ID: 17735238
Data Year: 2013
Comments: A-7: disposal of spent Cidex OPA waste A-8: aqueous solutions of Cidex OPA disinfectant B-3: waste treated with glycine or other commerically available treatment powder

Facility ID: 17735238
Data Year: 2013
Comments: A-3: ,F003, F005, D038 A-7: Disposal of spent or unwanted chemicals

Facility ID: 17735238
Data Year: 2013
Comments: A-7: Disposal of expiered or unwanted pharmaceuticals.

Facility ID: 17735238
Data Year: 2014
Comments: A-3:D003,D007, D008, F003, F005, D038 A-7: Disposal of spent or unwanted chemicals

Facility ID: 17735238
Data Year: 2014
Comments: A-7: Disposal of expiered or unwanted pharmaceuticals.

Facility ID: 17735238
Data Year: 2014
Comments: A-7 = elemental neutralization of corrosive solutions/solids

Facility ID: 17735238
Data Year: 2014
Comments: A-7 = laboratory wastes

Facility ID: 17735238
Data Year: 2014
Comments: A-3; P098, P105,U053, U246 A-7: used laboratory chemicals

Facility ID: 17735238
Data Year: 2014
Comments: A-7: disposal of spent Cidex OPA waste A-8: aqueous solutions of Cidex OPA disinfectant B-3: waste treated with glycine or other commerically available treatment powder

Facility ID: 17735238
Data Year: 2015
Comments: A-3: F002, F003, U007, A-7: Disposal of spent or unwanted chemicals

Facility Site ID Number: 17735238
EPA ID: WA0000916635
NAICS: 61131
SWC Desc: Not reported
FWC Desc: Not reported
Form Comm: Not reported
Data Year: Not reported

(Continued) **1004793293**

Permit by Rule:	FALSE
Treatment by Generator:	FALSE
Mixed radioactive waste:	FALSE
Importer of hazardous waste:	FALSE
Immediate recycler:	FALSE
Treatment/Storage/Disposal/Recycling Facility:	FALSE
Generator of dangerous fuel waste:	FALSE
Generator marketing to burner:	FALSE
Other marketers (i.e., blender, distributor, etc.):	FALSE
Utility boiler burner:	FALSE
Industry boiler burner:	FALSE
Industrial Furnace:	FALSE
Smelter defferal:	FALSE
Universal waste - batteries - generate:	FALSE
Universal waste - thermostats - generate:	FALSE
Universal waste - mercury - generate:	TRUE
Universal waste - lamps - generate:	TRUE
Universal waste - batteries - accumulate:	FALSE
Universal waste - thermostats - accumulate:	FALSE
Universal waste - mercury - accumulate:	FALSE
Universal waste - lamps - accumulate:	FALSE
Destination Facility for Universal Waste:	FALSE
Off-specification used oil burner - utility boiler:	FALSE
Off-specification used oil burner - industrial boiler:	FALSE
Off-specification used oil burner - industrial furnace:	FALSE
Tax Reg #:	178019988
Business Type:	Not reported
Mail Name:	WA UW
Mail addr line1:	PO Box 354400
Mail city,st,zip:	SEATTLE, WA 98195-4400
Mail country:	UNITED STATES
Legal org name:	WA UW
Legal org type:	County
Legal addr line1:	PO Box 354400
Legal city,st,zip:	SEATTLE, WA 98195-4400
Legal country:	UNITED STATES
Legal phone nbr:	(206)543-0467
Legal effective date:	08/05/1996
Land org name:	Alexander & Baldwin
Land org type:	Private
Land person name:	Not reported
Land addr line1:	PO Box 3440
Land addr line2:	822 Bishop St
Land city,st,zip:	HONOLULU, HI 96801-3440
Land country:	UNITED STATES
Land phone nbr:	(808)525-8461
Operator org name:	WA UW
Operator org type:	State
Operator addr line1:	PO Box 354400
Operator city,st,zip:	SEATTLE, WA 98195-4400
Operator country:	UNITED STATES
Operator phone nbr:	(206)543-0467
Operator effective date:	08/05/1996
Site contact name:	Dave Lundstrom
Site contact addr line1:	PO Box 354400
Site Contact City/State/ Zip:	SEATTLE, WA 98195-4400
Site Contact Country:	UNITED STATES

(Continued) **1004793293**

Site Contact Phone #:	(206)543-0467
Site Contact EMail:	Not reported
Form Contact NAME:	Doug Gallucci
Form Contact ADDR LINE1:	PO Box 354400
Form Contact City,ST,Zip:	SEATTLE, WA 98195-4400
Form Contact Country:	UNITED STATES
Form Contact Phone #:	(206)543-0467
Form Contact EMail:	douglasg@u.washington.edu
Gen Status CD:	SQG
Monthly Generation:	TRUE
Batch Generation:	FALSE
One Time Generation:	FALSE
Transport Own Waste:	FALSE
Tranports Other Waste:	FALSE
Recycler Onsite:	FALSE
Transfer Facility:	FALSE
Other Exemption:	Not reported
UW Battery Gen:	TRUE
Used Oil Transporter:	FALSE
Used Oil Transfer Facility:	FALSE
Used Oil Processor:	FALSE
Used Oil Refiner:	FALSE
Used Oil Fuel Marketer Directs Shipments:	FALSE
Used Oil Fuel Marketer Meets Specs:	FALSE

Waste Streams Generated:

Facility ID:	17735238
Data Year:	2011
Description:	Treatment of Cidex OPA waste
Mix:	False
Reported Qty:	366.449999 K
Kilo Qty:	366.449999
Density No:	0
Density Qty:	Not reported

Facility ID:	17735238
Data Year:	2011
Description:	Expired Non-DEA pharmaceuticals
Mix:	False
Reported Qty:	556.600000 K
Kilo Qty:	556.600000
Density No:	0
Density Qty:	Not reported

Facility ID:	17735238
Data Year:	2011
Description:	Labpack-DW
Mix:	False
Reported Qty:	442.170000 K
Kilo Qty:	442.170000
Density No:	0
Density Qty:	Not reported

Facility ID:	17735238
Data Year:	2011
Description:	Mercury contaminated debris
Mix:	False

(Continued) **1004793293**

Reported Qty: 0.45000000 K
Kilo Qty: 0.45000000
Density No: 0
Density Qty: Not reported

Facility ID: 17735238
Data Year: 2012
Description: contaminated solids, debris or spill cleanup.
Mix: False
Reported Qty: 325.800000 K
Kilo Qty: 325.800000
Density No: 0
Density Qty: Not reported

Facility ID: 17735238
Data Year: 2012
Description: labpack EHW
Mix: False
Reported Qty: 4.26999999 K
Kilo Qty: 4.26999999
Density No: 0
Density Qty: Not reported

Facility ID: 17735238
Data Year: 2012
Description: Treatment of Cidex OPA waste
Mix: False
Reported Qty: 378 K
Kilo Qty: 378
Density No: 0
Density Qty: Not reported

Facility ID: 17735238
Data Year: 2012
Description: Expired Non-DEA pharmaceuticals
Mix: False
Reported Qty: 620.100000 K
Kilo Qty: 620.100000
Density No: 0
Density Qty: Not reported

Facility ID: 17735238
Data Year: 2012
Description: Labpack-DW
Mix: False
Reported Qty: 438.009999 K
Kilo Qty: 438.009999
Density No: 0
Density Qty: Not reported

Facility ID: 17735238
Data Year: 2012
Description: Mercury contaminated debris
Mix: False
Reported Qty: 2.99999999 K
Kilo Qty: 2.99999999
Density No: 0

(Continued) **1004793293**

Density Qty: Not reported

Facility ID: 17735238
Data Year: 2013
Description: labpack EHW
Mix: False
Reported Qty: 0.01 K
Kilo Qty: 0.01
Density No: 0
Density Qty: Not reported

Facility ID: 17735238
Data Year: 2013
Description: Treatment of Cidex OPA waste
Mix: False
Reported Qty: 315 K
Kilo Qty: 315
Density No: 0
Density Qty: Not reported

Facility ID: 17735238
Data Year: 2013
Description: Expired Non-DEA pharmaceuticals
Mix: False
Reported Qty: 642.5 K
Kilo Qty: 642.5
Density No: 0
Density Qty: Not reported

Facility ID: 17735238
Data Year: 2013
Description: Labpack-DW
Mix: False
Reported Qty: 436.600000 K
Kilo Qty: 436.600000
Density No: 0
Density Qty: Not reported

Facility ID: 17735238
Data Year: 2014
Description: Corrosvie solutions, neutralized
Mix: False
Reported Qty: 10 K
Kilo Qty: 10
Density No: 0
Density Qty: Not reported

Facility ID: 17735238
Data Year: 2014
Description: Bulked flammable solvents-DW
Mix: False
Reported Qty: 40 K
Kilo Qty: 40
Density No: 0
Density Qty: Not reported

Facility ID: 17735238

(Continued) **1004793293**

Data Year: 2014
Description: labpack EHW
Mix: False
Reported Qty: 0.46999999 K
Kilo Qty: 0.46999999
Density No: 0
Density Qty: Not reported

Facility ID: 17735238
Data Year: 2014
Description: Treatment of Cidex OPA waste
Mix: False
Reported Qty: 213 K
Kilo Qty: 213
Density No: 0
Density Qty: Not reported

Facility ID: 17735238
Data Year: 2014
Description: Expired Non-DEA pharmaceuticals
Mix: False
Reported Qty: 996.799999 K
Kilo Qty: 996.799999
Density No: 0
Density Qty: Not reported

Facility ID: 17735238
Data Year: 2014
Description: Labpack-DW
Mix: False
Reported Qty: 425.980000 K
Kilo Qty: 425.980000
Density No: 0
Density Qty: Not reported

Shipments Sent:
Facility ID: 17735238
Data Year: 2012
Shipment sent data: 2012-08-23 00:00:00
Reported Qty: 325.800000 K
Kilo Qty: 325.800000

Facility ID: 17735238
Data Year: 2012
Shipment sent data: 2012-12-06 00:00:00
Reported Qty: 0.01 K
Kilo Qty: 0.01

Facility ID: 17735238
Data Year: 2012
Shipment sent data: 2012-10-04 00:00:00
Reported Qty: 4.16000000 K
Kilo Qty: 4.16000000

Facility ID: 17735238
Data Year: 2012
Shipment sent data: 2012-06-07 00:00:00

(Continued) **1004793293**

Reported Qty: 0.10000000 K
Kilo Qty: 0.10000000

Facility ID: 17735238
Data Year: 2012
Shipment sent data: 2012-12-06 00:00:00
Reported Qty: 76.4000000 K
Kilo Qty: 76.4000000

Facility ID: 17735238
Data Year: 2012
Shipment sent data: 2012-10-04 00:00:00
Reported Qty: 65.7999999 K
Kilo Qty: 65.7999999

Facility ID: 17735238
Data Year: 2012
Shipment sent data: 2012-08-23 00:00:00
Reported Qty: 172.199999 K
Kilo Qty: 172.199999

Facility ID: 17735238
Data Year: 2012
Shipment sent data: 2012-06-07 00:00:00
Reported Qty: 162 K
Kilo Qty: 162

Facility ID: 17735238
Data Year: 2012
Shipment sent data: 2012-04-05 00:00:00
Reported Qty: 22.6999999 K
Kilo Qty: 22.6999999

Facility ID: 17735238
Data Year: 2012
Shipment sent data: 2012-02-21 00:00:00
Reported Qty: 121 K
Kilo Qty: 121

Facility ID: 17735238
Data Year: 2012
Shipment sent data: 2012-12-06 00:00:00
Reported Qty: 3 K
Kilo Qty: 3

Facility ID: 17735238
Data Year: 2012
Shipment sent data: 2012-12-06 00:00:00
Reported Qty: 7.00000000 K
Kilo Qty: 7.00000000

Facility ID: 17735238
Data Year: 2012
Shipment sent data: 2012-12-06 00:00:00
Reported Qty: 175.860000 K
Kilo Qty: 175.860000

(Continued) **1004793293**

Facility ID: 17735238
Data Year: 2012
Shipment sent data: 2012-10-04 00:00:00
Reported Qty: 19.16 K
Kilo Qty: 19.16

Facility ID: 17735238
Data Year: 2012
Shipment sent data: 2012-08-23 00:00:00
Reported Qty: 0.42999999 K
Kilo Qty: 0.42999999

Facility ID: 17735238
Data Year: 2012
Shipment sent data: 2012-08-23 00:00:00
Reported Qty: 61.5099999 K
Kilo Qty: 61.5099999

Facility ID: 17735238
Data Year: 2012
Shipment sent data: 2012-06-07 00:00:00
Reported Qty: 62.3500000 K
Kilo Qty: 62.3500000

Facility ID: 17735238
Data Year: 2012
Shipment sent data: 2012-04-05 00:00:00
Reported Qty: 29.3500000 K
Kilo Qty: 29.3499999

Facility ID: 17735238
Data Year: 2012
Shipment sent data: 2012-02-21 00:00:00
Reported Qty: 86.2800000 K
Kilo Qty: 86.2800000

Facility ID: 17735238
Data Year: 2012
Shipment sent data: 2012-06-07 00:00:00
Reported Qty: 2.99999999 K
Kilo Qty: 2.99999999

Waste Stream Comments:
Facility ID: 17735238
Data Year: 2011
Comments: A-7: Disposal of expiered or unwanted pharmaceuticals.

Facility ID: 17735238
Data Year: 2011
Comments: A-7: disposal of Hg contaminated debris

Facility ID: 17735238
Data Year: 2011
Comments: A-3: F002,F003, F005, D009 A-7: Disposal of spent or unwanted chemicals

Facility ID: 17735238

(Continued) **1004793293**

Data Year: 2011
Comments: A-7: disposal of spent Cidex OPA waste A-8: aqueous solutions of Cidex OPA disinfectant B-3: waste treated with glycine or other commerically available treatment powder

Facility ID: 17735238
Data Year: 2012
Comments: A-7: disposal of spent Cidex OPA waste A-8: aqueous solutions of Cidex OPA disinfectant B-3: waste treated with glycine or other commerically available treatment powder

Facility ID: 17735238
Data Year: 2012
Comments: A-7: used laboratory chemicals

Facility ID: 17735238
Data Year: 2012
Comments: A-7: Disposal of expiered or unwanted pharmaceuticals.

Facility ID: 17735238
Data Year: 2012
Comments: A-3: F002,F003, F005, D009,U188, U220,U044, U112 A-7: Disposal of spent or unwanted chemicals

Facility ID: 17735238
Data Year: 2012
Comments: A-7: disposal of Hg contaminated debris

Facility ID: 17735238
Data Year: 2013
Comments: A-7: used laboratory chemicals

Facility ID: 17735238
Data Year: 2013
Comments: A-7: disposal of spent Cidex OPA waste A-8: aqueous solutions of Cidex OPA disinfectant B-3: waste treated with glycine or other commerically available treatment powder

Facility ID: 17735238
Data Year: 2013
Comments: A-3: ,F003, F005, D038 A-7: Disposal of spent or unwanted chemicals

Facility ID: 17735238
Data Year: 2013
Comments: A-7: Disposal of expiered or unwanted pharmaceuticals.

Facility ID: 17735238
Data Year: 2014
Comments: A-3:D003,D007, D008, F003, F005, D038 A-7: Disposal of spent or unwanted chemicals

Facility ID: 17735238
Data Year: 2014
Comments: A-7: Disposal of expiered or unwanted pharmaceuticals.

Facility ID: 17735238
Data Year: 2014

(Continued) **1004793293**

Comments: A-7 = elemental neutralization of corrosive solutions/solids

Facility ID: 17735238
Data Year: 2014
Comments: A-7 = laboratory wastes

Facility ID: 17735238
Data Year: 2014
Comments: A-3; P098, P105,U053, U246 A-7: used laboratory chemicals

Facility ID: 17735238
Data Year: 2014
Comments: A-7: disposal of spent Cidex OPA waste A-8: aqueous solutions of Cidex OPA disinfectant B-3: waste treated with glycine or other commerically available treatment powder

Facility ID: 17735238
Data Year: 2015
Comments: A-3: F002, F003, U007, A-7: Disposal of spent or unwanted chemicals

Facility Site ID Number:	17735238
EPA ID:	WA0000916635
NAICS:	611310
SWC Desc:	WT01, WT02, WSC2
FWC Desc:	D001, D002, D006, D009, D011, D022, D038, F003, F005, P003
Form Comm:	TBG = H070
Data Year:	2013
Permit by Rule:	False
Treatment by Generator:	True
Mixed radioactive waste:	False
Importer of hazardous waste:	False
Immediate recycler:	False
Treatment/Storage/Disposal/Recycling Facility:	False
Generator of dangerous fuel waste:	False
Generator marketing to burner:	False
Other marketers (i.e., blender, distributor, etc.):	False
Utility boiler burner:	False
Industry boiler burner:	False
Industrial Furnace:	False
Smelter defferal:	False
Universal waste - batteries - generate:	False
Universal waste - thermostats - generate:	False
Universal waste - mercury - generate:	False
Universal waste - lamps - generate:	False
Universal waste - batteries - accumulate:	False
Universal waste - thermostats - accumulate:	False
Universal waste - mercury - accumulate:	False
Universal waste - lamps - accumulate:	False
Destination Facility for Universal Waste:	False
Off-specification used oil burner - utility boiler:	False
Off-specification used oil burner - industrial boiler:	False
Off-specification used oil burner - industrial furnace:	False
Tax Reg #:	178019988
Business Type:	Not reported
Mail Name:	WA UW
Mail addr line1:	PO Box 354400

(Continued) **1004793293**

Mail city,st,zip:	SEATTLE, WA 98195-4400
Mail country:	UNITED STATES
Legal org name:	WA UW
Legal org type:	County
Legal addr line1:	PO Box 354400
Legal city,st,zip:	SEATTLE, WA 98195-4400
Legal country:	UNITED STATES
Legal phone nbr:	(206)543-0467
Legal effective date:	08/05/1996
Land org name:	Alexander & Baldwin
Land org type:	Private
Land person name:	Not reported
Land addr line1:	PO Box 3440
Land addr line2:	822 Bishop St
Land city,st,zip:	HONOLULU, HI 96801-3440
Land country:	UNITED STATES
Land phone nbr:	(808)525-8461
Operator org name:	WA UW
Operator org type:	State
Operator addr line1:	PO Box 354400
Operator city,st,zip:	SEATTLE, WA 98195-4400
Operator country:	UNITED STATES
Operator phone nbr:	(206)543-0467
Operator effective date:	08/05/1996
Site contact name:	Dave Lundstrom
Site contact addr line1:	PO Box 354400
Site Contact City/State/ Zip:	SEATTLE, WA 98195-4400
Site Contact Country:	UNITED STATES
Site Contact Phone #:	(206)543-0467
Site Contact EMail:	Not reported
Form Contact NAME:	Doug Gallucci
Form Contact ADDR LINE1:	PO Box 354400
Form Contact City,ST,Zip:	SEATTLE, WA 98195-4400
Form Contact Country:	UNITED STATES
Form Contact Phone #:	(206)543-0467
Form Contact EMail:	douglasg@u.washington.edu
Gen Status CD:	MQG
Monthly Generation:	True
Batch Generation:	False
One Time Generation:	False
Transport Own Waste:	False
Tranports Other Waste:	False
Recycler Onsite:	False
Transfer Facility:	False
Other Exemption:	Not reported
UW Battery Gen:	False
Used Oil Transporter:	False
Used Oil Transfer Facility:	False
Used Oil Processor:	False
Used Oil Refiner:	False
Used Oil Fuel Marketer Directs Shipments:	False
Used Oil Fuel Marketer Meets Specs:	False

Waste Streams Generated:

Facility ID:	17735238
Data Year:	2011
Description:	Treatment of Cidex OPA waste

(Continued) **1004793293**

Mix: False
Reported Qty: 366.449999 K
Kilo Qty: 366.449999
Density No: 0
Density Qty: Not reported

Facility ID: 17735238
Data Year: 2011
Description: Expired Non-DEA pharmaceuticals
Mix: False
Reported Qty: 556.600000 K
Kilo Qty: 556.600000
Density No: 0
Density Qty: Not reported

Facility ID: 17735238
Data Year: 2011
Description: Labpack-DW
Mix: False
Reported Qty: 442.170000 K
Kilo Qty: 442.170000
Density No: 0
Density Qty: Not reported

Facility ID: 17735238
Data Year: 2011
Description: Mercury contaminated debris
Mix: False
Reported Qty: 0.45000000 K
Kilo Qty: 0.45000000
Density No: 0
Density Qty: Not reported

Facility ID: 17735238
Data Year: 2012
Description: contaminated solids, debris or spill cleanup.
Mix: False
Reported Qty: 325.800000 K
Kilo Qty: 325.800000
Density No: 0
Density Qty: Not reported

Facility ID: 17735238
Data Year: 2012
Description: labpack EHW
Mix: False
Reported Qty: 4.26999999 K
Kilo Qty: 4.26999999
Density No: 0
Density Qty: Not reported

Facility ID: 17735238
Data Year: 2012
Description: Treatment of Cidex OPA waste
Mix: False
Reported Qty: 378 K
Kilo Qty: 378

(Continued) **1004793293**

Density No: 0
Density Qty: Not reported

Facility ID: 17735238
Data Year: 2012
Description: Expired Non-DEA pharmaceuticals
Mix: False
Reported Qty: 620.100000 K
Kilo Qty: 620.100000
Density No: 0
Density Qty: Not reported

Facility ID: 17735238
Data Year: 2012
Description: Labpack-DW
Mix: False
Reported Qty: 438.009999 K
Kilo Qty: 438.009999
Density No: 0
Density Qty: Not reported

Facility ID: 17735238
Data Year: 2012
Description: Mercury contaminated debris
Mix: False
Reported Qty: 2.99999999 K
Kilo Qty: 2.99999999
Density No: 0
Density Qty: Not reported

Facility ID: 17735238
Data Year: 2013
Description: labpack EHW
Mix: False
Reported Qty: 0.01 K
Kilo Qty: 0.01
Density No: 0
Density Qty: Not reported

Facility ID: 17735238
Data Year: 2013
Description: Treatment of Cidex OPA waste
Mix: False
Reported Qty: 315 K
Kilo Qty: 315
Density No: 0
Density Qty: Not reported

Facility ID: 17735238
Data Year: 2013
Description: Expired Non-DEA pharmaceuticals
Mix: False
Reported Qty: 642.5 K
Kilo Qty: 642.5
Density No: 0
Density Qty: Not reported

(Continued) **1004793293**

Facility ID: 17735238
Data Year: 2013
Description: Labpack-DW
Mix: False
Reported Qty: 436.600000 K
Kilo Qty: 436.600000
Density No: 0
Density Qty: Not reported

Facility ID: 17735238
Data Year: 2014
Description: Corrosvie solutions, neutralized
Mix: False
Reported Qty: 10 K
Kilo Qty: 10
Density No: 0
Density Qty: Not reported

Facility ID: 17735238
Data Year: 2014
Description: Bulked flammable solvents-DW
Mix: False
Reported Qty: 40 K
Kilo Qty: 40
Density No: 0
Density Qty: Not reported

Facility ID: 17735238
Data Year: 2014
Description: labpack EHW
Mix: False
Reported Qty: 0.46999999 K
Kilo Qty: 0.46999999
Density No: 0
Density Qty: Not reported

Facility ID: 17735238
Data Year: 2014
Description: Treatment of Cidex OPA waste
Mix: False
Reported Qty: 213 K
Kilo Qty: 213
Density No: 0
Density Qty: Not reported

Facility ID: 17735238
Data Year: 2014
Description: Expired Non-DEA pharmaceuticals
Mix: False
Reported Qty: 996.799999 K
Kilo Qty: 996.799999
Density No: 0
Density Qty: Not reported

Facility ID: 17735238
Data Year: 2014
Description: Labpack-DW

(Continued) **1004793293**

Mix: False
Reported Qty: 425.980000 K
Kilo Qty: 425.980000
Density No: 0
Density Qty: Not reported

Shipments Sent:
Facility ID: 17735238
Data Year: 2012
Shipment sent data: 2012-08-23 00:00:00
Reported Qty: 325.800000 K
Kilo Qty: 325.800000

Facility ID: 17735238
Data Year: 2012
Shipment sent data: 2012-12-06 00:00:00
Reported Qty: 0.01 K
Kilo Qty: 0.01

Facility ID: 17735238
Data Year: 2012
Shipment sent data: 2012-10-04 00:00:00
Reported Qty: 4.16000000 K
Kilo Qty: 4.16000000

Facility ID: 17735238
Data Year: 2012
Shipment sent data: 2012-06-07 00:00:00
Reported Qty: 0.10000000 K
Kilo Qty: 0.10000000

Facility ID: 17735238
Data Year: 2012
Shipment sent data: 2012-12-06 00:00:00
Reported Qty: 76.4000000 K
Kilo Qty: 76.4000000

Facility ID: 17735238
Data Year: 2012
Shipment sent data: 2012-10-04 00:00:00
Reported Qty: 65.7999999 K
Kilo Qty: 65.7999999

Facility ID: 17735238
Data Year: 2012
Shipment sent data: 2012-08-23 00:00:00
Reported Qty: 172.199999 K
Kilo Qty: 172.199999

Facility ID: 17735238
Data Year: 2012
Shipment sent data: 2012-06-07 00:00:00
Reported Qty: 162 K
Kilo Qty: 162

Facility ID: 17735238
Data Year: 2012

(Continued) **1004793293**

Shipment sent data:	2012-04-05 00:00:00
Reported Qty:	22.6999999 K
Kilo Qty:	22.6999999
Facility ID:	17735238
Data Year:	2012
Shipment sent data:	2012-02-21 00:00:00
Reported Qty:	121 K
Kilo Qty:	121
Facility ID:	17735238
Data Year:	2012
Shipment sent data:	2012-12-06 00:00:00
Reported Qty:	3 K
Kilo Qty:	3
Facility ID:	17735238
Data Year:	2012
Shipment sent data:	2012-12-06 00:00:00
Reported Qty:	7.00000000 K
Kilo Qty:	7.00000000
Facility ID:	17735238
Data Year:	2012
Shipment sent data:	2012-12-06 00:00:00
Reported Qty:	175.860000 K
Kilo Qty:	175.860000
Facility ID:	17735238
Data Year:	2012
Shipment sent data:	2012-10-04 00:00:00
Reported Qty:	19.16 K
Kilo Qty:	19.16
Facility ID:	17735238
Data Year:	2012
Shipment sent data:	2012-08-23 00:00:00
Reported Qty:	0.42999999 K
Kilo Qty:	0.42999999
Facility ID:	17735238
Data Year:	2012
Shipment sent data:	2012-08-23 00:00:00
Reported Qty:	61.5099999 K
Kilo Qty:	61.5099999
Facility ID:	17735238
Data Year:	2012
Shipment sent data:	2012-06-07 00:00:00
Reported Qty:	62.3500000 K
Kilo Qty:	62.3500000
Facility ID:	17735238
Data Year:	2012
Shipment sent data:	2012-04-05 00:00:00
Reported Qty:	29.3500000 K
Kilo Qty:	29.3499999

(Continued) **1004793293**

Facility ID: 17735238
Data Year: 2012
Shipment sent data: 2012-02-21 00:00:00
Reported Qty: 86.2800000 K
Kilo Qty: 86.2800000

Facility ID: 17735238
Data Year: 2012
Shipment sent data: 2012-06-07 00:00:00
Reported Qty: 2.99999999 K
Kilo Qty: 2.99999999

Waste Stream Comments:
Facility ID: 17735238
Data Year: 2011
Comments: A-7: Disposal of expiered or unwanted pharmaceuticals.

Facility ID: 17735238
Data Year: 2011
Comments: A-7: disposal of Hg contaminated debris

Facility ID: 17735238
Data Year: 2011
Comments: A-3: F002,F003, F005, D009 A-7: Disposal of spent or unwanted chemicals

Facility ID: 17735238
Data Year: 2011
Comments: A-7: disposal of spent Cidex OPA waste A-8: aqueous solutions of Cidex OPA disinfectant B-3: waste treated with glycine or other commerically available treatment powder

Facility ID: 17735238
Data Year: 2012
Comments: A-7: disposal of spent Cidex OPA waste A-8: aqueous solutions of Cidex OPA disinfectant B-3: waste treated with glycine or other commerically available treatment powder

Facility ID: 17735238
Data Year: 2012
Comments: A-7: used laboratory chemicals

Facility ID: 17735238
Data Year: 2012
Comments: A-7: Disposal of expiered or unwanted pharmaceuticals.

Facility ID: 17735238
Data Year: 2012
Comments: A-3: F002,F003, F005, D009,U188, U220,U044, U112 A-7: Disposal of spent or unwanted chemicals

Facility ID: 17735238
Data Year: 2012
Comments: A-7: disposal of Hg contaminated debris

Facility ID: 17735238
Data Year: 2013

(Continued) **1004793293**

Comments: A-7: used laboratory chemicals

Facility ID: 17735238
Data Year: 2013
Comments: A-7: disposal of spent Cidex OPA waste A-8: aqueous solutions of Cidex OPA disinfectant B-3: waste treated with glycine or other commerically available treatment powder

Facility ID: 17735238
Data Year: 2013
Comments: A-3: ,F003, F005, D038 A-7: Disposal of spent or unwanted chemicals

Facility ID: 17735238
Data Year: 2013
Comments: A-7: Disposal of expiered or unwanted pharmaceuticals.

Facility ID: 17735238
Data Year: 2014
Comments: A-3:D003,D007, D008, F003, F005, D038 A-7: Disposal of spent or unwanted chemicals

Facility ID: 17735238
Data Year: 2014
Comments: A-7: Disposal of expiered or unwanted pharmaceuticals.

Facility ID: 17735238
Data Year: 2014
Comments: A-7 = elemental neutralization of corrosive solutions/solids

Facility ID: 17735238
Data Year: 2014
Comments: A-7 = laboratory wastes

Facility ID: 17735238
Data Year: 2014
Comments: A-3; P098, P105,U053, U246 A-7: used laboratory chemicals

Facility ID: 17735238
Data Year: 2014
Comments: A-7: disposal of spent Cidex OPA waste A-8: aqueous solutions of Cidex OPA disinfectant B-3: waste treated with glycine or other commerically available treatment powder

Facility ID: 17735238
Data Year: 2015
Comments: A-3: F002, F003, U007, A-7: Disposal of spent or unwanted chemicals

Facility Site ID Number: 17735238
EPA ID: WA0000916635
NAICS: 611310
SWC Desc: Not reported
FWC Desc: Not reported
Form Comm: Not reported
Data Year: 2010
Permit by Rule: False
Treatment by Generator: False

(Continued) **1004793293**

Mixed radioactive waste:	False
Importer of hazardous waste:	False
Immediate recycler:	False
Treatment/Storage/Disposal/Recycling Facility:	False
Generator of dangerous fuel waste:	False
Generator marketing to burner:	False
Other marketers (i.e., blender, distributor, etc.):	False
Utility boiler burner:	False
Industry boiler burner:	False
Industrial Furnace:	False
Smelter defferal:	False
Universal waste - batteries - generate:	False
Universal waste - thermostats - generate:	False
Universal waste - mercury - generate:	False
Universal waste - lamps - generate:	False
Universal waste - batteries - accumulate:	False
Universal waste - thermostats - accumulate:	False
Universal waste - mercury - accumulate:	False
Universal waste - lamps - accumulate:	False
Destination Facility for Universal Waste:	False
Off-specification used oil burner - utility boiler:	False
Off-specification used oil burner - industrial boiler:	False
Off-specification used oil burner - industrial furnace:	False
Tax Reg #:	178019988
Business Type:	Not reported
Mail Name:	WA UW
Mail addr line1:	PO Box 354400
Mail city,st,zip:	SEATTLE, WA 98195-4400
Mail country:	UNITED STATES
Legal org name:	WA UW
Legal org type:	County
Legal addr line1:	PO Box 354400
Legal city,st,zip:	SEATTLE, WA 98195-4400
Legal country:	UNITED STATES
Legal phone nbr:	(206)543-0467
Legal effective date:	08/05/1996
Land org name:	Alexander & Baldwin
Land org type:	Private
Land person name:	Not reported
Land addr line1:	PO Box 3440
Land addr line2:	822 Bishop St
Land city,st,zip:	HONOLULU, HI 96801-3440
Land country:	UNITED STATES
Land phone nbr:	(808)525-8461
Operator org name:	WA UW
Operator org type:	State
Operator addr line1:	PO Box 354400
Operator city,st,zip:	SEATTLE, WA 98195-4400
Operator country:	UNITED STATES
Operator phone nbr:	(206)543-0467
Operator effective date:	08/05/1996
Site contact name:	Dave Lundstrom
Site contact addr line1:	PO Box 354400
Site Contact City/State/ Zip:	SEATTLE, WA 98195-4400
Site Contact Country:	UNITED STATES
Site Contact Phone #:	(206)543-0467
Site Contact EMail:	Not reported

(Continued) **1004793293**

Form Contact NAME:	Doug Gallucci
Form Contact ADDR LINE1:	PO Box 354400
Form Contact City,ST,Zip:	SEATTLE, WA 98195-4400
Form Contact Country:	UNITED STATES
Form Contact Phone #:	(206)543-0467
Form Contact EMail:	douglasg@u.washington.edu
Gen Status CD:	SQG
Monthly Generation:	True
Batch Generation:	False
One Time Generation:	False
Transport Own Waste:	False
Tranports Other Waste:	False
Recycler Onsite:	False
Transfer Facility:	False
Other Exemption:	Not reported
UW Battery Gen:	False
Used Oil Transporter:	False
Used Oil Transfer Facility:	False
Used Oil Processor:	False
Used Oil Refiner:	False
Used Oil Fuel Marketer Directs Shipments:	False
Used Oil Fuel Marketer Meets Specs:	False

Waste Streams Generated:

Facility ID:	17735238
Data Year:	2011
Description:	Treatment of Cidex OPA waste
Mix:	False
Reported Qty:	366.449999 K
Kilo Qty:	366.449999
Density No:	0
Density Qty:	Not reported

Facility ID:	17735238
Data Year:	2011
Description:	Expired Non-DEA pharmaceuticals
Mix:	False
Reported Qty:	556.600000 K
Kilo Qty:	556.600000
Density No:	0
Density Qty:	Not reported

Facility ID:	17735238
Data Year:	2011
Description:	Labpack-DW
Mix:	False
Reported Qty:	442.170000 K
Kilo Qty:	442.170000
Density No:	0
Density Qty:	Not reported

Facility ID:	17735238
Data Year:	2011
Description:	Mercury contaminated debris
Mix:	False
Reported Qty:	0.45000000 K
Kilo Qty:	0.45000000

(Continued) **1004793293**

Density No: 0
Density Qty: Not reported

Facility ID: 17735238
Data Year: 2012
Description: contaminated solids, debris or spill cleanup.
Mix: False
Reported Qty: 325.800000 K
Kilo Qty: 325.800000
Density No: 0
Density Qty: Not reported

Facility ID: 17735238
Data Year: 2012
Description: labpack EHW
Mix: False
Reported Qty: 4.26999999 K
Kilo Qty: 4.26999999
Density No: 0
Density Qty: Not reported

Facility ID: 17735238
Data Year: 2012
Description: Treatment of Cidex OPA waste
Mix: False
Reported Qty: 378 K
Kilo Qty: 378
Density No: 0
Density Qty: Not reported

Facility ID: 17735238
Data Year: 2012
Description: Expired Non-DEA pharmaceuticals
Mix: False
Reported Qty: 620.100000 K
Kilo Qty: 620.100000
Density No: 0
Density Qty: Not reported

Facility ID: 17735238
Data Year: 2012
Description: Labpack-DW
Mix: False
Reported Qty: 438.009999 K
Kilo Qty: 438.009999
Density No: 0
Density Qty: Not reported

Facility ID: 17735238
Data Year: 2012
Description: Mercury contaminated debris
Mix: False
Reported Qty: 2.99999999 K
Kilo Qty: 2.99999999
Density No: 0
Density Qty: Not reported

(Continued) **1004793293**

Facility ID: 17735238
Data Year: 2013
Description: labpack EHW
Mix: False
Reported Qty: 0.01 K
Kilo Qty: 0.01
Density No: 0
Density Qty: Not reported

Facility ID: 17735238
Data Year: 2013
Description: Treatment of Cidex OPA waste
Mix: False
Reported Qty: 315 K
Kilo Qty: 315
Density No: 0
Density Qty: Not reported

Facility ID: 17735238
Data Year: 2013
Description: Expired Non-DEA pharmaceuticals
Mix: False
Reported Qty: 642.5 K
Kilo Qty: 642.5
Density No: 0
Density Qty: Not reported

Facility ID: 17735238
Data Year: 2013
Description: Labpack-DW
Mix: False
Reported Qty: 436.600000 K
Kilo Qty: 436.600000
Density No: 0
Density Qty: Not reported

Facility ID: 17735238
Data Year: 2014
Description: Corrosvie solutions, neutralized
Mix: False
Reported Qty: 10 K
Kilo Qty: 10
Density No: 0
Density Qty: Not reported

Facility ID: 17735238
Data Year: 2014
Description: Bulked flammable solvents-DW
Mix: False
Reported Qty: 40 K
Kilo Qty: 40
Density No: 0
Density Qty: Not reported

Facility ID: 17735238
Data Year: 2014
Description: labpack EHW

(Continued) **1004793293**

Mix: False
Reported Qty: 0.46999999 K
Kilo Qty: 0.46999999
Density No: 0
Density Qty: Not reported

Facility ID: 17735238
Data Year: 2014
Description: Treatment of Cidex OPA waste
Mix: False
Reported Qty: 213 K
Kilo Qty: 213
Density No: 0
Density Qty: Not reported

Facility ID: 17735238
Data Year: 2014
Description: Expired Non-DEA pharmaceuticals
Mix: False
Reported Qty: 996.799999 K
Kilo Qty: 996.799999
Density No: 0
Density Qty: Not reported

Facility ID: 17735238
Data Year: 2014
Description: Labpack-DW
Mix: False
Reported Qty: 425.980000 K
Kilo Qty: 425.980000
Density No: 0
Density Qty: Not reported

Shipments Sent:
Facility ID: 17735238
Data Year: 2012
Shipment sent data: 2012-08-23 00:00:00
Reported Qty: 325.800000 K
Kilo Qty: 325.800000

Facility ID: 17735238
Data Year: 2012
Shipment sent data: 2012-12-06 00:00:00
Reported Qty: 0.01 K
Kilo Qty: 0.01

Facility ID: 17735238
Data Year: 2012
Shipment sent data: 2012-10-04 00:00:00
Reported Qty: 4.16000000 K
Kilo Qty: 4.16000000

Facility ID: 17735238
Data Year: 2012
Shipment sent data: 2012-06-07 00:00:00
Reported Qty: 0.10000000 K
Kilo Qty: 0.10000000

(Continued) **1004793293**

Facility ID: 17735238
Data Year: 2012
Shipment sent data: 2012-12-06 00:00:00
Reported Qty: 76.4000000 K
Kilo Qty: 76.4000000

Facility ID: 17735238
Data Year: 2012
Shipment sent data: 2012-10-04 00:00:00
Reported Qty: 65.7999999 K
Kilo Qty: 65.7999999

Facility ID: 17735238
Data Year: 2012
Shipment sent data: 2012-08-23 00:00:00
Reported Qty: 172.199999 K
Kilo Qty: 172.199999

Facility ID: 17735238
Data Year: 2012
Shipment sent data: 2012-06-07 00:00:00
Reported Qty: 162 K
Kilo Qty: 162

Facility ID: 17735238
Data Year: 2012
Shipment sent data: 2012-04-05 00:00:00
Reported Qty: 22.6999999 K
Kilo Qty: 22.6999999

Facility ID: 17735238
Data Year: 2012
Shipment sent data: 2012-02-21 00:00:00
Reported Qty: 121 K
Kilo Qty: 121

Facility ID: 17735238
Data Year: 2012
Shipment sent data: 2012-12-06 00:00:00
Reported Qty: 3 K
Kilo Qty: 3

Facility ID: 17735238
Data Year: 2012
Shipment sent data: 2012-12-06 00:00:00
Reported Qty: 7.00000000 K
Kilo Qty: 7.00000000

Facility ID: 17735238
Data Year: 2012
Shipment sent data: 2012-12-06 00:00:00
Reported Qty: 175.860000 K
Kilo Qty: 175.860000

Facility ID: 17735238
Data Year: 2012
Shipment sent data: 2012-10-04 00:00:00

(Continued) **1004793293**

Reported Qty: 19.16 K
Kilo Qty: 19.16

Facility ID: 17735238
Data Year: 2012
Shipment sent data: 2012-08-23 00:00:00
Reported Qty: 0.42999999 K
Kilo Qty: 0.42999999

Facility ID: 17735238
Data Year: 2012
Shipment sent data: 2012-08-23 00:00:00
Reported Qty: 61.5099999 K
Kilo Qty: 61.5099999

Facility ID: 17735238
Data Year: 2012
Shipment sent data: 2012-06-07 00:00:00
Reported Qty: 62.3500000 K
Kilo Qty: 62.3500000

Facility ID: 17735238
Data Year: 2012
Shipment sent data: 2012-04-05 00:00:00
Reported Qty: 29.3500000 K
Kilo Qty: 29.3499999

Facility ID: 17735238
Data Year: 2012
Shipment sent data: 2012-02-21 00:00:00
Reported Qty: 86.2800000 K
Kilo Qty: 86.2800000

Facility ID: 17735238
Data Year: 2012
Shipment sent data: 2012-06-07 00:00:00
Reported Qty: 2.99999999 K
Kilo Qty: 2.99999999

Waste Stream Comments:
Facility ID: 17735238
Data Year: 2011
Comments: A-7: Disposal of expiered or unwanted pharmaceuticals.

Facility ID: 17735238
Data Year: 2011
Comments: A-7: disposal of Hg contaminated debris

Facility ID: 17735238
Data Year: 2011
Comments: A-3: F002,F003, F005, D009 A-7: Disposal of spent or unwanted chemicals

Facility ID: 17735238
Data Year: 2011
Comments: A-7: disposal of spent Cidex OPA waste A-8: aqueous solutions of Cidex OPA disinfectant B-3: waste treated with glycine or other

(Continued) **1004793293**

commerically available treatment powder

Facility ID: 17735238
Data Year: 2012
Comments: A-7: disposal of spent Cidex OPA waste A-8: aqueous solutions of Cidex OPA disinfectant B-3: waste treated with glycine or other commerically available treatment powder

Facility ID: 17735238
Data Year: 2012
Comments: A-7: used laboratory chemicals

Facility ID: 17735238
Data Year: 2012
Comments: A-7: Disposal of expiered or unwanted pharmaceuticals.

Facility ID: 17735238
Data Year: 2012
Comments: A-3: F002,F003, F005, D009,U188, U220,U044, U112 A-7: Disposal of spent or unwanted chemicals

Facility ID: 17735238
Data Year: 2012
Comments: A-7: disposal of Hg contaminated debris

Facility ID: 17735238
Data Year: 2013
Comments: A-7: used laboratory chemicals

Facility ID: 17735238
Data Year: 2013
Comments: A-7: disposal of spent Cidex OPA waste A-8: aqueous solutions of Cidex OPA disinfectant B-3: waste treated with glycine or other commerically available treatment powder

Facility ID: 17735238
Data Year: 2013
Comments: A-3: ,F003, F005, D038 A-7: Disposal of spent or unwanted chemicals

Facility ID: 17735238
Data Year: 2013
Comments: A-7: Disposal of expiered or unwanted pharmaceuticals.

Facility ID: 17735238
Data Year: 2014
Comments: A-3:D003,D007, D008, F003, F005, D038 A-7: Disposal of spent or unwanted chemicals

Facility ID: 17735238
Data Year: 2014
Comments: A-7: Disposal of expiered or unwanted pharmaceuticals.

Facility ID: 17735238
Data Year: 2014
Comments: A-7 = elemental neutralization of corrosive solutions/solids

Facility ID: 17735238

(Continued) **1004793293**

Data Year: 2014
Comments: A-7 = laboratory wastes

Facility ID: 17735238
Data Year: 2014
Comments: A-3; P098, P105,U053, U246 A-7: used laboratory chemicals

Facility ID: 17735238
Data Year: 2014
Comments: A-7: disposal of spent Cidex OPA waste A-8: aqueous solutions of Cidex OPA disinfectant B-3: waste treated with glycine or other commerically available treatment powder

Facility ID: 17735238
Data Year: 2015
Comments: A-3: F002, F003, U007, A-7: Disposal of spent or unwanted chemicals

ECHO:
Envid: 1004793293
Registry ID: 110005307337
DFR URL: http://echo.epa.gov/detailed_facility_report?fid=110005307337

R62 **WA UW CONDON HALL** **WA ALLSITES** **1001969776**
ENE **1100 NE CAMPUS PKWY** **RCRA NonGen / NLR** **WAR000009449**
1/4-1/2 **SEATTLE, WA 98105** **FINDS**
0.390 mi.
2060 ft. **Site 2 of 2 in cluster R**

Relative:
Higher

Actual:
97 ft.

ALLSITES:
Facility Name: WA UW CONDON HALL
Facility Id: 39143732

Interaction: 42236
Interaction 1: I
Interaction 2: HWG
Ecology Program: HAZWASTE
Program Data: TURBOWASTE
Facility Alt.: Not reported
Program ID: WAR000009449
Date Interaction: 1996-06-12 00:00:00
Date Interaction 3: Hazardous Waste Generator
Latitude: 47.656621454000003
Longitude: -122.316415939

RCRA NonGen / NLR:
Date form received by agency: 03/02/2000
Facility name: Not reported
Facility address: 1100 NE CAMPUS PKWY
SEATTLE, WA 98105
EPA ID: WAR000009449
Mailing address: PO BOX 354400
SEATTLE, WA 98195-4400
Contact: WA UW WA UW
Contact address: PO BOX 354400
SEATTLE, WA 98195-4400

WA UW CONDON HALL (Continued) **1001969776**

Contact country: US
Contact telephone: (206)685-2848
Contact email: Not reported
EPA Region: Not reported
Classification: Non-Generator
Description: Handler: Non-Generators do not presently generate hazardous waste

Owner/Operator Summary:
Owner/operator name: WA UW W
Owner/operator address: PO BOX 354400
SEATTLE, WA 98195
Owner/operator country: US
Owner/operator telephone: (206)685-2848
Legal status: Private
Owner/Operator Type: Owner
Owner/Op start date: 11/14/1996
Owner/Op end date: Not reported

Owner/operator name: WENDY P
Owner/operator address: PO BOX 354400
SEATTLE, WA 98195
Owner/operator country: US
Owner/operator telephone: (206)685-2848
Legal status: Private
Owner/Operator Type: Operator
Owner/Op start date: 11/14/1996
Owner/Op end date: Not reported

Handler Activities Summary:
U.S. importer of hazardous waste: No
Mixed waste (haz. and radioactive): No
Recycler of hazardous waste: No
Transporter of hazardous waste: No
Treater, storer or disposer of HW: No
Underground injection activity: No
On-site burner exemption: No
Furnace exemption: No
Used oil fuel burner: No
Used oil processor: No
User oil refiner: No
Used oil fuel marketer to burner: No
Used oil Specification marketer: No
Used oil transfer facility: No
Used oil transporter: No

Historical Generators:
Date form received by agency: 06/12/1996
Site name: WA UW CONDON HALL
Classification: Not a generator, verified

Violation Status: No violations found

63
South
1/4-1/2
0.392 mi.
2068 ft.

2940 EASTLAKE AVE E
SEATTLE, WA 98102

WA ALLSITES
RCRA NonGen / NLR
FINDS
ECHO

1001490578
WAD988475059

Relative:
Higher

Actual:
68 ft.

ALLSITES:

Facility Name:	SEATTLE CITY ENG DEPT
Facility Id:	95973252
Interaction:	74599
Interaction 1:	I
Interaction 2:	HWG
Ecology Program:	HAZWASTE
Program Data:	TURBOWASTE
Facility Alt.:	Not reported
Program ID:	WAD988475059
Date Interaction:	1990-07-02 00:00:00
Date Interaction 3:	Hazardous Waste Generator
Latitude:	47.647134379999997
Longitude:	-122.324375098

RCRA NonGen / NLR:

Date form received by agency:	06/06/1995
Facility name:	Not reported
Facility address:	2940 EASTLAKE AVE E SEATTLE, WA 98102
EPA ID:	WAD988475059
Mailing address:	1010 8TH AVE S SEATTLE, WA 98134-1330
Contact:	SEATTLE CITY PU SEATTLE CITY PU
Contact address:	1010 8TH AVE S SEATTLE, WA 98134-1330
Contact country:	US
Contact telephone:	(000)000-0000
Contact email:	Not reported
EPA Region:	Not reported
Classification:	Non-Generator
Description:	Handler: Non-Generators do not presently generate hazardous waste

Owner/Operator Summary:

Owner/operator name:	SEATTLE CITY PU S
Owner/operator address:	1010 8TH AVE S SEATTLE, WA 98134
Owner/operator country:	US
Owner/operator telephone:	(000)000-0000
Legal status:	Private
Owner/Operator Type:	Owner
Owner/Op start date:	12/09/1996
Owner/Op end date:	Not reported
Owner/operator name:	LESLIE I
Owner/operator address:	1010 8TH AVE S SEATTLE, WA 98134
Owner/operator country:	US
Owner/operator telephone:	(206)386-1209
Legal status:	Private

(Continued) **1001490578**

Owner/Operator Type: Operator
Owner/Op start date: 12/09/1996
Owner/Op end date: Not reported

Handler Activities Summary:
U.S. importer of hazardous waste: No
Mixed waste (haz. and radioactive): No
Recycler of hazardous waste: No
Transporter of hazardous waste: No
Treater, storer or disposer of HW: No
Underground injection activity: No
On-site burner exemption: No
Furnace exemption: No
Used oil fuel burner: No
Used oil processor: No
User oil refiner: No
Used oil fuel marketer to burner: No
Used oil Specification marketer: No
Used oil transfer facility: No
Used oil transporter: No

Historical Generators:
Date form received by agency: 06/06/1995
Site name: SEATTLE CITY ENG DEPT
Classification: Not a generator, verified

Violation Status: No violations found

FINDS:

Registry ID: 110005354115

Environmental Interest/Information System
Washington Facility / Site Identification System (WA-FSIS) provides a means to query and display data maintained by the Washington Department of Ecology. This system contains key information for each facility/site that is currently, or has been, of interest to the Air Quality, Dam Safety, Hazardous Waste, Toxics Cleanup, and Water Quality Programs.

RCRAInfo is a national information system that supports the Resource Conservation and Recovery Act (RCRA) program through the tracking of events and activities related to facilities that generate, transport, and treat, store, or dispose of hazardous waste. RCRAInfo allows RCRA program staff to track the notification, permit, compliance, and corrective action activities required under RCRA.

ECHO:
Envid: 1001490578
Registry ID: 110005354115
DFR URL: http://echo.epa.gov/detailed_facility_report?fid=110005354115

Q64
SW
1/4-1/2
0.404 mi.
2131 ft.

DUNATO'S BOATYARD
2309 N. NORTHLAKE WAY
SEATTLE, WA 98103

Site 2 of 3 in cluster Q

WA ICR **S104488278**
N/A

Relative:
Lower

Actual:
17 ft.

ICR:

Date Ecology Received Report:	05/24/96
Contaminants Found at Site:	Petroleum products
Media Contaminated:	Groundwater, Soil
Waste Management:	Tank
Region:	North Western
Type of Report Ecology Received:	Interim cleanup report
Site Register Issue:	94-29
County Code:	17
Contact:	Not reported
Report Title:	Not reported

Q65
SW
1/4-1/2
0.404 mi.
2131 ft.

DUNATOS MARINE SERVICE
2309 N NORTHLAKE WAY
SEATTLE, WA 98103

Site 3 of 3 in cluster Q

WA CSCSL **1005445088**
WA LUST **WAH000013409**
WA VCP
WA ALLSITES
RCRA NonGen / NLR
ICIS
FINDS
WA MANIFEST
WA NPDES
ECHO

Relative:
Lower

Actual:
17 ft.

CSCSL:

Facility ID:	2255
Region:	Northwest
Lat/Long:	47.649777122 / -122.33124437
Brownfield Status:	Not reported
Rank Status:	N
Clean Up Siteid:	5076
Site Status:	Cleanup Started
PSI?:	Not reported
Contaminant Name:	Conventional Contaminants, Organic
Ground Water:	Not reported
Surface Water:	Not reported
Soil:	Suspected
Sediment:	Suspected
Air:	Not reported
Bedrock:	Not reported
Responsible Unit:	Northwest

Facility ID:	2255
Region:	Northwest
Lat/Long:	47.649777122 / -122.33124437
Brownfield Status:	Not reported
Rank Status:	N
Clean Up Siteid:	5076
Site Status:	Cleanup Started
PSI?:	Not reported
Contaminant Name:	Halogenated Organics
Ground Water:	Not reported
Surface Water:	Not reported
Soil:	Suspected
Sediment:	Suspected

DUNATOS MARINE SERVICE (Continued) **1005445088**

Air:	Not reported
Bedrock:	Not reported
Responsible Unit:	Northwest

Facility ID:	2255
Region:	Northwest
Lat/Long:	47.649777122 / -122.33124437
Brownfield Status:	Not reported
Rank Status:	N
Clean Up Siteid:	5076
Site Status:	Cleanup Started
PSI?:	Not reported
Contaminant Name:	Metals Priority Pollutants
Ground Water:	Not reported
Surface Water:	Not reported
Soil:	Suspected
Sediment:	Confirmed Above Cleanup Level
Air:	Not reported
Bedrock:	Not reported
Responsible Unit:	Northwest

Facility ID:	2255
Region:	Northwest
Lat/Long:	47.649777122 / -122.33124437
Brownfield Status:	Not reported
Rank Status:	N
Clean Up Siteid:	5076
Site Status:	Cleanup Started
PSI?:	Not reported
Contaminant Name:	Non-Halogenated Solvents
Ground Water:	Not reported
Surface Water:	Not reported
Soil:	Not reported
Sediment:	Suspected
Air:	Not reported
Bedrock:	Not reported
Responsible Unit:	Northwest

Facility ID:	2255
Region:	Northwest
Lat/Long:	47.649777122 / -122.33124437
Brownfield Status:	Not reported
Rank Status:	N
Clean Up Siteid:	5076
Site Status:	Cleanup Started
PSI?:	Not reported
Contaminant Name:	Petroleum Products-Unspecified
Ground Water:	Not reported
Surface Water:	Not reported
Soil:	Not reported
Sediment:	Confirmed Above Cleanup Level
Air:	Not reported
Bedrock:	Not reported
Responsible Unit:	Northwest

Facility ID:	2255
Region:	Northwest

DUNATOS MARINE SERVICE (Continued) **1005445088**

Lat/Long:	47.649777122 / -122.33124437
Brownfield Status:	Not reported
Rank Status:	N
Clean Up Siteid:	5076
Site Status:	Cleanup Started
PSI?:	Not reported
Contaminant Name:	Petroleum-Diesel
Ground Water:	Below MTCA Cleanup Level After Assessment
Surface Water:	Not reported
Soil:	Remediated-Below Cleanup Level
Sediment:	Not reported
Air:	Not reported
Bedrock:	Not reported
Responsible Unit:	Northwest

Facility ID:	2255
Region:	Northwest
Lat/Long:	47.649777122 / -122.33124437
Brownfield Status:	Not reported
Rank Status:	N
Clean Up Siteid:	5076
Site Status:	Cleanup Started
PSI?:	Not reported
Contaminant Name:	Polynuclear Aromatic Hydrocarbons
Ground Water:	Not reported
Surface Water:	Not reported
Soil:	Suspected
Sediment:	Confirmed Above Cleanup Level
Air:	Not reported
Bedrock:	Not reported
Responsible Unit:	Northwest

LUST:

Facility ID:	2255
Lust Status Type:	NFA
Cleanup Site ID:	5076
Cleanup Unit Type:	Upland
Process Type:	Voluntary Cleanup Program
Cleanup Unit Name:	DUNATO'S BOATYARD
Lust Status Date:	06/20/2011
Response Section:	Northwest
Lat/Long:	47.6497771 / -122.33124

VCP:

edr_fstat:	WA
edr_fzip:	98103
edr_fcnty:	KING
edr_zip:	Not reported
Facility ID:	2255
VCP Status:	Not reported
VCP:	Yes
Ecology Status:	Not reported
NFA Type:	Not reported
Date NFA:	Not reported
Rank:	N
Cleanup Siteid:	5076

DUNATOS MARINE SERVICE (Continued) **1005445088**

edr_fstat: WA
edr_fzip: 98103
edr_fcnty: KING
edr_zip: Not reported
Facility ID: 2255
VCP Status: Not reported
VCP: Yes
Ecology Status: Not reported
NFA Type: Not reported
Date NFA: Not reported
Rank: N
Cleanup Siteid: 5076

edr_fstat: WA
edr_fzip: 98103
edr_fcnty: KING
edr_zip: Not reported
Facility ID: 2255
VCP Status: Not reported
VCP: Yes
Ecology Status: Not reported
NFA Type: Not reported
Date NFA: Not reported
Rank: N
Cleanup Siteid: 5076

edr_fstat: WA
edr_fzip: 98103
edr_fcnty: KING
edr_zip: Not reported
Facility ID: 2255
VCP Status: Not reported
VCP: Yes
Ecology Status: Not reported
NFA Type: Not reported
Date NFA: Not reported
Rank: N
Cleanup Siteid: 5076

edr_fstat: WA
edr_fzip: 98103
edr_fcnty: KING
edr_zip: Not reported
Facility ID: 2255
VCP Status: Not reported
VCP: Yes
Ecology Status: Not reported
NFA Type: Not reported
Date NFA: Not reported
Rank: N
Cleanup Siteid: 5076

edr_fstat: WA
edr_fzip: 98103
edr_fcnty: KING
edr_zip: Not reported
Facility ID: 2255

DUNATOS MARINE SERVICE (Continued) **1005445088**

VCP Status: Not reported
VCP: Yes
Ecology Status: Not reported
NFA Type: Not reported
Date NFA: Not reported
Rank: N
Cleanup Siteid: 5076

edr_fstat: WA
edr_fzip: 98103
edr_fcnty: KING
edr_zip: Not reported
Facility ID: 2255
VCP Status: Not reported
VCP: Yes
Ecology Status: Not reported
NFA Type: Not reported
Date NFA: Not reported
Rank: N
Cleanup Siteid: 5076

ALLSITES:
Facility Name: JOHN DUNATO & CO INC
Facility Id: 2255

Interaction: 81043
Interaction 1: A
Interaction 2: BOATGP
Ecology Program: WATQUAL
Program Data: PARIS
Facility Alt.: DUNATOS MARINE SVC
Program ID: WAG030025
Date Interaction: 1993-02-05 00:00:00
Date Interaction 3: Boatyard GP
Latitude: 47.649770900999997
Longitude: -122.331236706

Interaction: 104233
Interaction 1: I
Interaction 2: HWG
Ecology Program: HAZWASTE
Program Data: TURBOWASTE
Facility Alt.: John Dunato & Co Inc
Program ID: WAH000013409
Date Interaction: 2012-12-31 00:00:00
Date Interaction 3: Hazardous Waste Generator
Latitude: 47.649770900999997
Longitude: -122.331236706

Interaction: 4005
Interaction 1: I
Interaction 2: SCS
Ecology Program: TOXICS
Program Data: ISIS
Facility Alt.: John Dunato & Co Inc

DUNATOS MARINE SERVICE (Continued) **1005445088**

Program ID:	Not reported
Date Interaction:	1900-01-01 00:00:00
Date Interaction 3:	State Cleanup Site
Latitude:	47.649770900999997
Longitude:	-122.331236706

Interaction:	4006
Interaction 1:	I
Interaction 2:	HWOTHER
Ecology Program:	HAZWASTE
Program Data:	TURBOWASTE
Facility Alt.:	John Dunato & Co Inc
Program ID:	WAH000013409
Date Interaction:	2004-12-31 00:00:00
Date Interaction 3:	Haz Waste Management Acti
Latitude:	47.649770900999997
Longitude:	-122.331236706

Interaction:	4007
Interaction 1:	I
Interaction 2:	HWG
Ecology Program:	HAZWASTE
Program Data:	TURBOWASTE
Facility Alt.:	Not reported
Program ID:	WAH000013409
Date Interaction:	2000-11-16 00:00:00
Date Interaction 3:	Hazardous Waste Generator
Latitude:	47.649770900999997
Longitude:	-122.331236706

Interaction:	77695
Interaction 1:	I
Interaction 2:	VOLCLNST
Ecology Program:	TOXICS
Program Data:	ISIS
Facility Alt.:	John Dunato & Co Inc
Program ID:	NW2165
Date Interaction:	2009-06-11 00:00:00
Date Interaction 3:	Voluntary Cleanup Sites
Latitude:	47.649770900999997
Longitude:	-122.331236706

Interaction:	4002
Interaction 1:	I
Interaction 2:	UST
Ecology Program:	TOXICS
Program Data:	UST
Facility Alt.:	Not reported
Program ID:	1497
Date Interaction:	1935-01-01 00:00:00
Date Interaction 3:	Underground Storage Tank
Latitude:	47.649770900999997
Longitude:	-122.331236706

DUNATOS MARINE SERVICE (Continued) **1005445088**

Interaction:	4008
Interaction 1:	A
Interaction 2:	SEDIMENT
Ecology Program:	TOXICS
Program Data:	ISIS
Facility Alt.:	John Dunato & Co Inc
Program ID:	Not reported
Date Interaction:	1900-01-01 00:00:00
Date Interaction 3:	Sediments
Latitude:	47.649770900999997
Longitude:	-122.331236706

Interaction:	4003
Interaction 1:	I
Interaction 2:	LUST
Ecology Program:	TOXICS
Program Data:	ISIS
Facility Alt.:	Not reported
Program ID:	1497
Date Interaction:	1996-05-24 00:00:00
Date Interaction 3:	LUST Facility
Latitude:	47.649770900999997
Longitude:	-122.331236706

RCRA NonGen / NLR:

Date form received by agency:	01/24/2012
Facility name:	Not reported
Facility address:	2309 N NORTHLAKE WAY SEATTLE, WA 98103
EPA ID:	WAH000013409
Contact:	PATRICIA SEGULJA
Contact address:	2309 N NORTHLAKE WAY SEATTLE, WA 98103
Contact country:	US
Contact telephone:	(206) 547-7852
Contact email:	Not reported
EPA Region:	Not reported
Land type:	Private
Classification:	Non-Generator
Description:	Handler: Non-Generators do not presently generate hazardous waste

Owner/Operator Summary:

Owner/operator name:	JOHN DUNATO & CO INC
Owner/operator address:	2309 N NORTHLAKE WAY SEATTLE, 98103
Owner/operator country:	US
Owner/operator telephone:	(206)547-7852
Legal status:	Private
Owner/Operator Type:	Operator
Owner/Op start date:	11/16/2000
Owner/Op end date:	Not reported

Owner/operator name:	PATRICIA S
Owner/operator address:	2309 N NORTHLAKE WAY

DUNATOS MARINE SERVICE (Continued) **1005445088**

	SEATTLE, WA 98103
Owner/operator country:	US
Owner/operator telephone:	(206)547-7852
Legal status:	Private
Owner/Operator Type:	Operator
Owner/Op start date:	11/16/2000
Owner/Op end date:	Not reported

Owner/operator name:	JOHN DUNATO & CO INC
Owner/operator address:	2309 N NORTHLAKE WAY
	SEATTLE, WA 98103
Owner/operator country:	US
Owner/operator telephone:	Not reported
Legal status:	Private
Owner/Operator Type:	Owner
Owner/Op start date:	11/16/2000
Owner/Op end date:	Not reported

Owner/operator name:	JOHN DUNATO & CO INC
Owner/operator address:	2309 N NORTHLAKE WAY
	SEATTLE, 98103
Owner/operator country:	US
Owner/operator telephone:	(206)547-7852
Legal status:	Private
Owner/Operator Type:	Owner
Owner/Op start date:	11/16/2000
Owner/Op end date:	Not reported

Owner/operator name:	JOHN DUNATO & C J
Owner/operator address:	2309 N NORTHLAKE WAY
	SEATTLE, WA 98103
Owner/operator country:	US
Owner/operator telephone:	(206)547-7852
Legal status:	Private
Owner/Operator Type:	Owner
Owner/Op start date:	11/16/2000
Owner/Op end date:	Not reported

Owner/operator name:	JOHN DUNATO & CO INC
Owner/operator address:	2309 N NORTHLAKE WAY
	SEATTLE, WA 98103
Owner/operator country:	US
Owner/operator telephone:	Not reported
Legal status:	Private
Owner/Operator Type:	Operator
Owner/Op start date:	11/16/2000
Owner/Op end date:	Not reported

Handler Activities Summary:

U.S. importer of hazardous waste:	No
Mixed waste (haz. and radioactive):	No
Recycler of hazardous waste:	No
Transporter of hazardous waste:	No
Treater, storer or disposer of HW:	No
Underground injection activity:	No
On-site burner exemption:	No
Furnace exemption:	No

DUNATOS MARINE SERVICE (Continued) **1005445088**

Used oil fuel burner: No
Used oil processor: No
User oil refiner: No
Used oil fuel marketer to burner: No
Used oil Specification marketer: No
Used oil transfer facility: No
Used oil transporter: No

Historical Generators:
Date form received by agency: 01/17/2011
Site name: JOHN DUNATO & CO INC
Classification: Not a generator, verified

Date form received by agency: 03/09/2010
Site name: JOHN DUNATO & CO INC
Classification: Not a generator, verified

Date form received by agency: 12/31/2007
Site name: JOHN DUNATO & CO INC
Classification: Not a generator, verified

Date form received by agency: 04/13/2006
Site name: JOHN DUNATO & CO INC
Classification: Not a generator, verified

Date form received by agency: 12/31/2005
Site name: JOHN DUNATO & CO INC
Classification: Not a generator, verified

Date form received by agency: 12/31/2003
Site name: JOHN DUNATO & CO INC
Classification: Not a generator, verified

Violation Status: No violations found

Evaluation Action Summary:
Evaluation date: 06/28/2011
Evaluation: COMPLIANCE ASSISTANCE VISIT
Area of violation: Not reported
Date achieved compliance: Not reported
Evaluation lead agency: State

ICIS:
Enforcement Action ID: WA-743180
FRS ID: 110012562360
Action Name: No enforcement action necessary
Facility Name: DUNATOS MARINE SVC
Facility Address: 2309 N NORTHLAKE WAY
SEATTLE, WA 98103
Enforcement Action Type: Agency Enforcement Review
Facility County: KING
Program System Acronym: NPDES
Enforcement Action Forum Desc: Administrative - Informal
EA Type Code: AER
Facility SIC Code: Not reported
Federal Facility ID: Not reported
Latitude in Decimal Degrees: 47.649777

DUNATOS MARINE SERVICE (Continued) **1005445088**

Longitude in Decimal Degrees: -122.331244
Permit Type Desc: General Permit Covered Facility
Program System Acronym: WAG030025
Facility NAICS Code: Not reported
Tribal Land Code: Not reported

Enforcement Action ID: WA-743105
FRS ID: 110012562360
Action Name: No enforcement action necessary
Facility Name: DUNATOS MARINE SVC
Facility Address: 2309 N NORTHLAKE WAY
SEATTLE, WA 98103
Enforcement Action Type: Agency Enforcement Review
Facility County: KING
Program System Acronym: NPDES
Enforcement Action Forum Desc: Administrative - Informal
EA Type Code: AER
Facility SIC Code: Not reported
Federal Facility ID: Not reported
Latitude in Decimal Degrees: 47.649777
Longitude in Decimal Degrees: -122.331244
Permit Type Desc: General Permit Covered Facility
Program System Acronym: WAG030025
Facility NAICS Code: Not reported
Tribal Land Code: Not reported

Enforcement Action ID: WA-742914
FRS ID: 110012562360
Action Name: No enforcement action necessary
Facility Name: DUNATOS MARINE SVC
Facility Address: 2309 N NORTHLAKE WAY
SEATTLE, WA 98103
Enforcement Action Type: Agency Enforcement Review
Facility County: KING
Program System Acronym: NPDES
Enforcement Action Forum Desc: Administrative - Informal
EA Type Code: AER
Facility SIC Code: Not reported
Federal Facility ID: Not reported
Latitude in Decimal Degrees: 47.649777
Longitude in Decimal Degrees: -122.331244
Permit Type Desc: General Permit Covered Facility
Program System Acronym: WAG030025
Facility NAICS Code: Not reported
Tribal Land Code: Not reported

FINDS:

Registry ID: 110012562360

Environmental Interest/Information System
Washington Facility / Site Identification System (WA-FSIS) provides a means to query and display data maintained by the Washington Department of Ecology. This system contains key information for each facility/site that is currently, or has been, of interest to the Air Quality, Dam Safety, Hazardous Waste, Toxics Cleanup, and Water

DUNATOS MARINE SERVICE (Continued) **1005445088**

Quality Programs.

RCRAInfo is a national information system that supports the Resource Conservation and Recovery Act (RCRA) program through the tracking of events and activities related to facilities that generate, transport, and treat, store, or dispose of hazardous waste. RCRAInfo allows RCRA program staff to track the notification, permit, compliance, and corrective action activities required under RCRA.

US National Pollutant Discharge Elimination System (NPDES) module of the Compliance Information System (ICIS) tracks surface water permits issued under the Clean Water Act. Under NPDES, all facilities that discharge pollutants from any point source into waters of the United States are required to obtain a permit. The permit will likely contain limits on what can be discharged, impose monitoring and reporting requirements, and include other provisions to ensure that the discharge does not adversely affect water quality.

HAZARDOUS WASTE BIENNIAL REPORTER

WA MANIFEST:

Facility Site ID Number:	2255
EPA ID:	WAH000013409
NAICS:	81149
SWC Desc:	Not reported
FWC Desc:	Not reported
Form Comm:	Not reported
Data Year:	Not reported
Permit by Rule:	False
Treatment by Generator:	False
Mixed radioactive waste:	False
Importer of hazardous waste:	False
Immediate recycler:	False
Treatment/Storage/Disposal/Recycling Facility:	False
Generator of dangerous fuel waste:	False
Generator marketing to burner:	False
Other marketers (i.e., blender, distributor, etc.):	False
Utility boiler burner:	False
Industry boiler burner:	False
Industrial Furnace:	False
Smelter defferal:	False
Universal waste - batteries - generate:	False
Universal waste - thermostats - generate:	False
Universal waste - mercury - generate:	False
Universal waste - lamps - generate:	False
Universal waste - batteries - accumulate:	False
Universal waste - thermostats - accumulate:	False
Universal waste - mercury - accumulate:	False
Universal waste - lamps - accumulate:	False
Destination Facility for Universal Waste:	False
Off-specification used oil burner - utility boiler:	False
Off-specification used oil burner - industrial boiler:	False
Off-specification used oil burner - industrial furnace:	False
Tax Reg #:	601029424
Business Type:	Not reported
Mail Name:	John Dunato & Co Inc

DUNATOS MARINE SERVICE (Continued) **1005445088**

Mail addr line1:	2309 N Northlake Way
Mail city,st,zip:	SEATTLE, WA 98103
Mail country:	UNITED STATES
Legal org name:	John Dunato & Co Inc
Legal org type:	Private
Legal addr line1:	2309 N Northlake Way
Legal city,st,zip:	SEATTLE, WA 98103
Legal country:	UNITED STATES
Legal phone nbr:	(206)547-7852
Legal effective date:	11/16/2000
Land org name:	John Dunato & Company
Land org type:	Private
Land person name:	Not reported
Land addr line1:	2309 N Northlake Way
Land city,st,zip:	SEATTLE, WA 98103
Land country:	UNITED STATES
Land phone nbr:	(206)547-7852
Operator org name:	John Dunato & Co Inc
Operator org type:	Private
Operator addr line1:	2309 N Northlake Way
Operator city,st,zip:	SEATTLE, WA 98103
Operator country:	UNITED STATES
Operator phone nbr:	(206)547-7852
Operator effective date:	11/16/2000
Site contact name:	Patricia Segulja
Site contact addr line1:	2309 N Northlake Way
Site Contact City/State/ Zip:	SEATTLE, WA 98103
Site Contact Country:	UNITED STATES
Site Contact Phone #:	(206)547-7852
Site Contact EMail:	Not reported
Form Contact NAME:	Patricia Segulja
Form Contact ADDR LINE1:	2309 N Northlake Way
Form Contact City,ST,Zip:	SEATTLE, WA 98103
Form Contact Country:	UNITED STATES
Form Contact Phone #:	(206)547-7852
Form Contact EMail:	patti@dunato.com
Gen Status CD:	XQG
Monthly Generation:	False
Batch Generation:	False
One Time Generation:	False
Transport Own Waste:	False
Tranports Other Waste:	False
Recycler Onsite:	False
Transfer Facility:	False
Other Exemption:	Not reported
UW Battery Gen:	False
Used Oil Transporter:	False
Used Oil Transfer Facility:	False
Used Oil Processor:	False
Used Oil Refiner:	False
Used Oil Fuel Marketer Directs Shipments:	False
Used Oil Fuel Marketer Meets Specs:	False

Facility Site ID Number:	2255
EPA ID:	WAH000013409
NAICS:	811490

DUNATOS MARINE SERVICE (Continued) **1005445088**

SWC Desc:	Not reported
FWC Desc:	Not reported
Form Comm:	Not reported
Data Year:	2009
Permit by Rule:	False
Treatment by Generator:	False
Mixed radioactive waste:	False
Importer of hazardous waste:	False
Immediate recycler:	False
Treatment/Storage/Disposal/Recycling Facility:	False
Generator of dangerous fuel waste:	False
Generator marketing to burner:	False
Other marketers (i.e., blender, distributor, etc.):	False
Utility boiler burner:	False
Industry boiler burner:	False
Industrial Furnace:	False
Smelter defferal:	False
Universal waste - batteries - generate:	False
Universal waste - thermostats - generate:	False
Universal waste - mercury - generate:	False
Universal waste - lamps - generate:	False
Universal waste - batteries - accumulate:	False
Universal waste - thermostats - accumulate:	False
Universal waste - mercury - accumulate:	False
Universal waste - lamps - accumulate:	False
Destination Facility for Universal Waste:	False
Off-specification used oil burner - utility boiler:	False
Off-specification used oil burner - industrial boiler:	False
Off-specification used oil burner - industrial furnace:	False
Tax Reg #:	601029424
Business Type:	Not reported
Mail Name:	John Dunato & Co Inc
Mail addr line1:	2309 N Northlake Way
Mail city,st,zip:	SEATTLE, WA 98103
Mail country:	UNITED STATES
Legal org name:	John Dunato & Co Inc
Legal org type:	Private
Legal addr line1:	2309 N Northlake Way
Legal city,st,zip:	SEATTLE, WA 98103
Legal country:	UNITED STATES
Legal phone nbr:	(206)547-7852
Legal effective date:	11/16/2000
Land org name:	John Dunato & Company
Land org type:	Private
Land person name:	Not reported
Land addr line1:	2309 N Northlake Way
Land city,st,zip:	SEATTLE, WA 98103
Land country:	UNITED STATES
Land phone nbr:	(206)547-7852
Operator org name:	John Dunato & Co Inc
Operator org type:	Private
Operator addr line1:	2309 N Northlake Way
Operator city,st,zip:	SEATTLE, WA 98103
Operator country:	UNITED STATES
Operator phone nbr:	(206)547-7852
Operator effective date:	11/16/2000
Site contact name:	Patricia Segulja

DUNATOS MARINE SERVICE (Continued) **1005445088**

Site contact addr line1:	2309 N Northlake Way
Site Contact City/State/ Zip:	SEATTLE, WA 98103
Site Contact Country:	UNITED STATES
Site Contact Phone #:	(206)547-7852
Site Contact EMail:	Not reported
Form Contact NAME:	Patricia Segulja
Form Contact ADDR LINE1:	2309 N Northlake Way
Form Contact City,ST,Zip:	SEATTLE, WA 98103
Form Contact Country:	UNITED STATES
Form Contact Phone #:	(206)547-7852
Form Contact EMail:	patti@dunato.com
Gen Status CD:	XQG
Monthly Generation:	False
Batch Generation:	False
One Time Generation:	False
Transport Own Waste:	False
Tranports Other Waste:	False
Recycler Onsite:	False
Transfer Facility:	False
Other Exemption:	Not reported
UW Battery Gen:	False
Used Oil Transporter:	False
Used Oil Transfer Facility:	False
Used Oil Processor:	False
Used Oil Refiner:	False
Used Oil Fuel Marketer Directs Shipments:	False
Used Oil Fuel Marketer Meets Specs:	False

Facility Site ID Number:	2255
EPA ID:	WAH000013409
NAICS:	81149
SWC Desc:	Not reported
FWC Desc:	Not reported
Form Comm:	Not reported
Data Year:	Not reported
Permit by Rule:	FALSE
Treatment by Generator:	FALSE
Mixed radioactive waste:	FALSE
Importer of hazardous waste:	FALSE
Immediate recycler:	FALSE
Treatment/Storage/Disposal/Recycling Facility:	FALSE
Generator of dangerous fuel waste:	FALSE
Generator marketing to burner:	FALSE
Other marketers (i.e., blender, distributor, etc.):	FALSE
Utility boiler burner:	FALSE
Industry boiler burner:	FALSE
Industrial Furnace:	FALSE
Smelter defferal:	FALSE
Universal waste - batteries - generate:	FALSE
Universal waste - thermostats - generate:	FALSE
Universal waste - mercury - generate:	FALSE
Universal waste - lamps - generate:	FALSE
Universal waste - batteries - accumulate:	FALSE
Universal waste - thermostats - accumulate:	FALSE
Universal waste - mercury - accumulate:	FALSE
Universal waste - lamps - accumulate:	FALSE

DUNATOS MARINE SERVICE (Continued) **1005445088**

Destination Facility for Universal Waste:	FALSE
Off-specification used oil burner - utility boiler:	FALSE
Off-specification used oil burner - industrial boiler:	FALSE
Off-specification used oil burner - industrial furnace:	FALSE
Tax Reg #:	601029424
Business Type:	Not reported
Mail Name:	John Dunato & Co Inc
Mail addr line1:	2309 N Northlake Way
Mail city,st,zip:	SEATTLE, WA 98103
Mail country:	UNITED STATES
Legal org name:	John Dunato & Co Inc
Legal org type:	Private
Legal addr line1:	2309 N Northlake Way
Legal city,st,zip:	SEATTLE, WA 98103
Legal country:	UNITED STATES
Legal phone nbr:	(206)547-7852
Legal effective date:	11/16/2000
Land org name:	John Dunato & Company
Land org type:	Private
Land person name:	Not reported
Land addr line1:	2309 N Northlake Way
Land city,st,zip:	SEATTLE, WA 98103
Land country:	UNITED STATES
Land phone nbr:	(206)547-7852
Operator org name:	John Dunato & Co Inc
Operator org type:	Private
Operator addr line1:	2309 N Northlake Way
Operator city,st,zip:	SEATTLE, WA 98103
Operator country:	UNITED STATES
Operator phone nbr:	(206)547-7852
Operator effective date:	11/16/2000
Site contact name:	Patricia Segulja
Site contact addr line1:	2309 N Northlake Way
Site Contact City/State/ Zip:	SEATTLE, WA 98103
Site Contact Country:	UNITED STATES
Site Contact Phone #:	(206)547-7852
Site Contact EMail:	Not reported
Form Contact NAME:	Patricia Segulja
Form Contact ADDR LINE1:	2309 N Northlake Way
Form Contact City,ST,Zip:	SEATTLE, WA 98103
Form Contact Country:	UNITED STATES
Form Contact Phone #:	(206)547-7852
Form Contact EMail:	patti@dunato.com
Gen Status CD:	XQG
Monthly Generation:	FALSE
Batch Generation:	FALSE
One Time Generation:	FALSE
Transport Own Waste:	FALSE
Tranports Other Waste:	FALSE
Recycler Onsite:	FALSE
Transfer Facility:	FALSE
Other Exemption:	Not reported
UW Battery Gen:	FALSE
Used Oil Transporter:	FALSE
Used Oil Transfer Facility:	FALSE
Used Oil Processor:	FALSE
Used Oil Refiner:	FALSE

DUNATOS MARINE SERVICE (Continued) **1005445088**

Used Oil Fuel Marketer Directs Shipments:	FALSE
Used Oil Fuel Marketer Meets Specs:	FALSE

Facility Site ID Number:	2255
EPA ID:	WAH000013409
NAICS:	811490
SWC Desc:	Not reported
FWC Desc:	Not reported
Form Comm:	Not reported
Data Year:	2010
Permit by Rule:	False
Treatment by Generator:	False
Mixed radioactive waste:	False
Importer of hazardous waste:	False
Immediate recycler:	False
Treatment/Storage/Disposal/Recycling Facility:	False
Generator of dangerous fuel waste:	False
Generator marketing to burner:	False
Other marketers (i.e., blender, distributor, etc.):	False
Utility boiler burner:	False
Industry boiler burner:	False
Industrial Furnace:	False
Smelter defferal:	False
Universal waste - batteries - generate:	False
Universal waste - thermostats - generate:	False
Universal waste - mercury - generate:	False
Universal waste - lamps - generate:	False
Universal waste - batteries - accumulate:	False
Universal waste - thermostats - accumulate:	False
Universal waste - mercury - accumulate:	False
Universal waste - lamps - accumulate:	False
Destination Facility for Universal Waste:	False
Off-specification used oil burner - utility boiler:	False
Off-specification used oil burner - industrial boiler:	False
Off-specification used oil burner - industrial furnace:	False
Tax Reg #:	601029424
Business Type:	Not reported
Mail Name:	John Dunato & Co Inc
Mail addr line1:	2309 N Northlake Way
Mail city,st,zip:	SEATTLE, WA 98103
Mail country:	UNITED STATES
Legal org name:	John Dunato & Co Inc
Legal org type:	Private
Legal addr line1:	2309 N Northlake Way
Legal city,st,zip:	SEATTLE, WA 98103
Legal country:	UNITED STATES
Legal phone nbr:	(206)547-7852
Legal effective date:	11/16/2000
Land org name:	John Dunato & Company
Land org type:	Private
Land person name:	Not reported
Land addr line1:	2309 N Northlake Way
Land city,st,zip:	SEATTLE, WA 98103
Land country:	UNITED STATES
Land phone nbr:	(206)547-7852
Operator org name:	John Dunato & Co Inc

DUNATOS MARINE SERVICE (Continued) **1005445088**

Operator org type:	Private
Operator addr line1:	2309 N Northlake Way
Operator city,st,zip:	SEATTLE, WA 98103
Operator country:	UNITED STATES
Operator phone nbr:	(206)547-7852
Operator effective date:	11/16/2000
Site contact name:	Patricia Segulja
Site contact addr line1:	2309 N Northlake Way
Site Contact City/State/ Zip:	SEATTLE, WA 98103
Site Contact Country:	UNITED STATES
Site Contact Phone #:	(206)547-7852
Site Contact EMail:	Not reported
Form Contact NAME:	Patricia Segulja
Form Contact ADDR LINE1:	2309 N Northlake Way
Form Contact City,ST,Zip:	SEATTLE, WA 98103
Form Contact Country:	UNITED STATES
Form Contact Phone #:	(206)547-7852
Form Contact EMail:	patti@dunato.com
Gen Status CD:	XQG
Monthly Generation:	False
Batch Generation:	False
One Time Generation:	False
Transport Own Waste:	False
Tranports Other Waste:	False
Recycler Onsite:	False
Transfer Facility:	False
Other Exemption:	Not reported
UW Battery Gen:	False
Used Oil Transporter:	False
Used Oil Transfer Facility:	False
Used Oil Processor:	False
Used Oil Refiner:	False
Used Oil Fuel Marketer Directs Shipments:	False
Used Oil Fuel Marketer Meets Specs:	False

Facility Site ID Number:	2255
EPA ID:	WAH000013409
NAICS:	811490
SWC Desc:	Not reported
FWC Desc:	Not reported
Form Comm:	Not reported
Data Year:	2012
Permit by Rule:	False
Treatment by Generator:	False
Mixed radioactive waste:	False
Importer of hazardous waste:	False
Immediate recycler:	False
Treatment/Storage/Disposal/Recycling Facility:	False
Generator of dangerous fuel waste:	False
Generator marketing to burner:	False
Other marketers (i.e., blender, distributor, etc.):	False
Utility boiler burner:	False
Industry boiler burner:	False
Industrial Furnace:	False
Smelter defferal:	False
Universal waste - batteries - generate:	False

DUNATOS MARINE SERVICE (Continued) **1005445088**

Universal waste - thermostats - generate:	False
Universal waste - mercury - generate:	False
Universal waste - lamps - generate:	False
Universal waste - batteries - accumulate:	False
Universal waste - thermostats - accumulate:	False
Universal waste - mercury - accumulate:	False
Universal waste - lamps - accumulate:	False
Destination Facility for Universal Waste:	False
Off-specification used oil burner - utility boiler:	False
Off-specification used oil burner - industrial boiler:	False
Off-specification used oil burner - industrial furnace:	False
Tax Reg #:	601029424
Business Type:	Not reported
Mail Name:	John Dunato & Co Inc
Mail addr line1:	2309 N Northlake Way
Mail city,st,zip:	SEATTLE, WA 98103
Mail country:	UNITED STATES
Legal org name:	John Dunato & Co Inc
Legal org type:	Private
Legal addr line1:	2309 N Northlake Way
Legal city,st,zip:	SEATTLE, WA 98103
Legal country:	UNITED STATES
Legal phone nbr:	(206)547-7852
Legal effective date:	11/16/2000
Land org name:	John Dunato & Company
Land org type:	Private
Land person name:	Not reported
Land addr line1:	2309 N Northlake Way
Land city,st,zip:	SEATTLE, WA 98103
Land country:	UNITED STATES
Land phone nbr:	(206)547-7852
Operator org name:	John Dunato & Co Inc
Operator org type:	Private
Operator addr line1:	2309 N Northlake Way
Operator city,st,zip:	SEATTLE, WA 98103
Operator country:	UNITED STATES
Operator phone nbr:	(206)547-7852
Operator effective date:	11/16/2000
Site contact name:	Patricia Segulja
Site contact addr line1:	2309 N Northlake Way
Site Contact City/State/ Zip:	SEATTLE, WA 98103
Site Contact Country:	UNITED STATES
Site Contact Phone #:	(206)547-7852
Site Contact EMail:	Not reported
Form Contact NAME:	Patricia Segulja
Form Contact ADDR LINE1:	2309 N Northlake Way
Form Contact City,ST,Zip:	SEATTLE, WA 98103
Form Contact Country:	UNITED STATES
Form Contact Phone #:	(206)547-7852
Form Contact EMail:	patti@dunato.com
Gen Status CD:	SQG
Monthly Generation:	False
Batch Generation:	True
One Time Generation:	False
Transport Own Waste:	False
Tranports Other Waste:	False
Recycler Onsite:	False

DUNATOS MARINE SERVICE (Continued) **1005445088**

Transfer Facility:	False
Other Exemption:	Not reported
UW Battery Gen:	False
Used Oil Transporter:	False
Used Oil Transfer Facility:	False
Used Oil Processor:	False
Used Oil Refiner:	False
Used Oil Fuel Marketer Directs Shipments:	False
Used Oil Fuel Marketer Meets Specs:	False

Facility Site ID Number:	2255
EPA ID:	WAH000013409
NAICS:	81149
SWC Desc:	Not reported
FWC Desc:	Not reported
Form Comm:	Not reported
Data Year:	2008
Permit by Rule:	False
Treatment by Generator:	False
Mixed radioactive waste:	False
Importer of hazardous waste:	False
Immediate recycler:	False
Treatment/Storage/Disposal/Recycling Facility:	False
Generator of dangerous fuel waste:	False
Generator marketing to burner:	False
Other marketers (i.e., blender, distributor, etc.):	False
Utility boiler burner:	False
Industry boiler burner:	False
Industrial Furnace:	False
Smelter defferal:	False
Universal waste - batteries - generate:	False
Universal waste - thermostats - generate:	False
Universal waste - mercury - generate:	False
Universal waste - lamps - generate:	False
Universal waste - batteries - accumulate:	False
Universal waste - thermostats - accumulate:	False
Universal waste - mercury - accumulate:	False
Universal waste - lamps - accumulate:	False
Destination Facility for Universal Waste:	False
Off-specification used oil burner - utility boiler:	False
Off-specification used oil burner - industrial boiler:	False
Off-specification used oil burner - industrial furnace:	False
Tax Reg #:	601029424
Business Type:	Not reported
Mail Name:	John Dunato & Co Inc
Mail addr line1:	2309 N Northlake Way
Mail city,st,zip:	SEATTLE, WA 98103
Mail country:	UNITED STATES
Legal org name:	John Dunato & Co Inc
Legal org type:	Private
Legal addr line1:	2309 N Northlake Way
Legal city,st,zip:	SEATTLE, WA 98103
Legal country:	UNITED STATES
Legal phone nbr:	(206)547-7852
Legal effective date:	11/16/2000
Land org name:	John Dunato & Company

DUNATOS MARINE SERVICE (Continued) **1005445088**

Land org type:	Private
Land person name:	Not reported
Land addr line1:	2309 N Northlake Way
Land city,st,zip:	SEATTLE, WA 98103
Land country:	UNITED STATES
Land phone nbr:	(206)547-7852
Operator org name:	John Dunato & Co Inc
Operator org type:	Private
Operator addr line1:	2309 N Northlake Way
Operator city,st,zip:	SEATTLE, WA 98103
Operator country:	UNITED STATES
Operator phone nbr:	(206)547-7852
Operator effective date:	11/16/2000
Site contact name:	Patricia Segulja
Site contact addr line1:	2309 N Northlake Way
Site Contact City/State/ Zip:	SEATTLE, WA 98103
Site Contact Country:	UNITED STATES
Site Contact Phone #:	(206)547-7852
Site Contact EMail:	Not reported
Form Contact NAME:	Patricia Segulja
Form Contact ADDR LINE1:	2309 N Northlake Way
Form Contact City,ST,Zip:	SEATTLE, WA 98103
Form Contact Country:	UNITED STATES
Form Contact Phone #:	(206)547-7852
Form Contact EMail:	patti@dunato.com
Gen Status CD:	XQG
Monthly Generation:	False
Batch Generation:	False
One Time Generation:	False
Transport Own Waste:	False
Tranports Other Waste:	False
Recycler Onsite:	False
Transfer Facility:	False
Other Exemption:	Not reported
UW Battery Gen:	False
Used Oil Transporter:	False
Used Oil Transfer Facility:	False
Used Oil Processor:	False
Used Oil Refiner:	False
Used Oil Fuel Marketer Directs Shipments:	False
Used Oil Fuel Marketer Meets Specs:	False

Facility Site ID Number:	2255
EPA ID:	WAH000013409
NAICS:	81149
SWC Desc:	Not reported
FWC Desc:	Not reported
Form Comm:	Not reported
Data Year:	Not reported
Permit by Rule:	No
Treatment by Generator:	No
Mixed radioactive waste:	No
Importer of hazardous waste:	No
Immediate recycler:	No
Treatment/Storage/Disposal/Recycling Facility:	No
Generator of dangerous fuel waste:	No

DUNATOS MARINE SERVICE (Continued) **1005445088**

Generator marketing to burner:	No
Other marketers (i.e., blender, distributor, etc.):	No
Utility boiler burner:	No
Industry boiler burner:	No
Industrial Furnace:	No
Smelter defferal:	No
Universal waste - batteries - generate:	No
Universal waste - thermostats - generate:	No
Universal waste - mercury - generate:	No
Universal waste - lamps - generate:	No
Universal waste - batteries - accumulate:	No
Universal waste - thermostats - accumulate:	No
Universal waste - mercury - accumulate:	No
Universal waste - lamps - accumulate:	No
Destination Facility for Universal Waste:	No
Off-specification used oil burner - utility boiler:	No
Off-specification used oil burner - industrial boiler:	No
Off-specification used oil burner - industrial furnace:	No
Tax Reg #:	601029424
Business Type:	Not reported
Mail Name:	John Dunato & Co Inc
Mail addr line1:	2309 N Northlake Way
Mail city,st,zip:	SEATTLE, WA 98103
Mail country:	UNITED STATES
Legal org name:	John Dunato & Co Inc
Legal org type:	Private
Legal addr line1:	2309 N Northlake Way
Legal city,st,zip:	SEATTLE, WA 98103
Legal country:	UNITED STATES
Legal phone nbr:	(206)547-7852
Legal effective date:	11/16/2000
Land org name:	John Dunato & Company
Land org type:	Private
Land person name:	Not reported
Land addr line1:	2309 N Northlake Way
Land city,st,zip:	SEATTLE, WA 98103
Land country:	UNITED STATES
Land phone nbr:	(206)547-7852
Operator org name:	John Dunato & Co Inc
Operator org type:	Private
Operator addr line1:	2309 N Northlake Way
Operator city,st,zip:	SEATTLE, WA 98103
Operator country:	UNITED STATES
Operator phone nbr:	(206)547-7852
Operator effective date:	11/16/2000
Site contact name:	Patricia Segulja
Site contact addr line1:	2309 N Northlake Way
Site Contact City/State/ Zip:	SEATTLE, WA 98103
Site Contact Country:	UNITED STATES
Site Contact Phone #:	(206)547-7852
Site Contact EMail:	Not reported
Form Contact NAME:	Patricia Segulja
Form Contact ADDR LINE1:	2309 N Northlake Way
Form Contact City,ST,Zip:	SEATTLE, WA 98103
Form Contact Country:	UNITED STATES
Form Contact Phone #:	(206)547-7852
Form Contact EMail:	patti@dunato.com

DUNATOS MARINE SERVICE (Continued) **1005445088**

Gen Status CD:	XQG
Monthly Generation:	No
Batch Generation:	No
One Time Generation:	No
Transport Own Waste:	No
Tranports Other Waste:	No
Recycler Onsite:	No
Transfer Facility:	No
Other Exemption:	Not reported
UW Battery Gen:	No
Used Oil Transporter:	No
Used Oil Transfer Facility:	No
Used Oil Processor:	No
Used Oil Refiner:	No
Used Oil Fuel Marketer Directs Shipments:	No
Used Oil Fuel Marketer Meets Specs:	No

Facility Site ID Number:	2255
EPA ID:	WAH000013409
NAICS:	811490
SWC Desc:	Not reported
FWC Desc:	Not reported
Form Comm:	Not reported
Data Year:	2011
Permit by Rule:	False
Treatment by Generator:	False
Mixed radioactive waste:	False
Importer of hazardous waste:	False
Immediate recycler:	False
Treatment/Storage/Disposal/Recycling Facility:	False
Generator of dangerous fuel waste:	False
Generator marketing to burner:	False
Other marketers (i.e., blender, distributor, etc.):	False
Utility boiler burner:	False
Industry boiler burner:	False
Industrial Furnace:	False
Smelter defferal:	False
Universal waste - batteries - generate:	False
Universal waste - thermostats - generate:	False
Universal waste - mercury - generate:	False
Universal waste - lamps - generate:	False
Universal waste - batteries - accumulate:	False
Universal waste - thermostats - accumulate:	False
Universal waste - mercury - accumulate:	False
Universal waste - lamps - accumulate:	False
Destination Facility for Universal Waste:	False
Off-specification used oil burner - utility boiler:	False
Off-specification used oil burner - industrial boiler:	False
Off-specification used oil burner - industrial furnace:	False
Tax Reg #:	601029424
Business Type:	Not reported
Mail Name:	John Dunato & Co Inc
Mail addr line1:	2309 N Northlake Way
Mail city,st,zip:	SEATTLE, WA 98103
Mail country:	UNITED STATES
Legal org name:	John Dunato & Co Inc

DUNATOS MARINE SERVICE (Continued) **1005445088**

Legal org type:	Private
Legal addr line1:	2309 N Northlake Way
Legal city,st,zip:	SEATTLE, WA 98103
Legal country:	UNITED STATES
Legal phone nbr:	(206)547-7852
Legal effective date:	11/16/2000
Land org name:	John Dunato & Company
Land org type:	Private
Land person name:	Not reported
Land addr line1:	2309 N Northlake Way
Land city,st,zip:	SEATTLE, WA 98103
Land country:	UNITED STATES
Land phone nbr:	(206)547-7852
Operator org name:	John Dunato & Co Inc
Operator org type:	Private
Operator addr line1:	2309 N Northlake Way
Operator city,st,zip:	SEATTLE, WA 98103
Operator country:	UNITED STATES
Operator phone nbr:	(206)547-7852
Operator effective date:	11/16/2000
Site contact name:	Patricia Segulja
Site contact addr line1:	2309 N Northlake Way
Site Contact City/State/ Zip:	SEATTLE, WA 98103
Site Contact Country:	UNITED STATES
Site Contact Phone #:	(206)547-7852
Site Contact EMail:	Not reported
Form Contact NAME:	Patricia Segulja
Form Contact ADDR LINE1:	2309 N Northlake Way
Form Contact City,ST,Zip:	SEATTLE, WA 98103
Form Contact Country:	UNITED STATES
Form Contact Phone #:	(206)547-7852
Form Contact EMail:	patti@dunato.com
Gen Status CD:	XQG
Monthly Generation:	False
Batch Generation:	False
One Time Generation:	False
Transport Own Waste:	False
Tranports Other Waste:	False
Recycler Onsite:	False
Transfer Facility:	False
Other Exemption:	Not reported
UW Battery Gen:	False
Used Oil Transporter:	False
Used Oil Transfer Facility:	False
Used Oil Processor:	False
Used Oil Refiner:	False
Used Oil Fuel Marketer Directs Shipments:	False
Used Oil Fuel Marketer Meets Specs:	False

Facility Site ID Number:	2255
EPA ID:	WAH000013409
NAICS:	811490
SWC Desc:	Not reported
FWC Desc:	Not reported
Form Comm:	Not reported
Data Year:	2013

DUNATOS MARINE SERVICE (Continued) **1005445088**

Permit by Rule:	False
Treatment by Generator:	False
Mixed radioactive waste:	False
Importer of hazardous waste:	False
Immediate recycler:	False
Treatment/Storage/Disposal/Recycling Facility:	False
Generator of dangerous fuel waste:	False
Generator marketing to burner:	False
Other marketers (i.e., blender, distributor, etc.):	False
Utility boiler burner:	False
Industry boiler burner:	False
Industrial Furnace:	False
Smelter defferal:	False
Universal waste - batteries - generate:	False
Universal waste - thermostats - generate:	False
Universal waste - mercury - generate:	False
Universal waste - lamps - generate:	False
Universal waste - batteries - accumulate:	False
Universal waste - thermostats - accumulate:	False
Universal waste - mercury - accumulate:	False
Universal waste - lamps - accumulate:	False
Destination Facility for Universal Waste:	False
Off-specification used oil burner - utility boiler:	False
Off-specification used oil burner - industrial boiler:	False
Off-specification used oil burner - industrial furnace:	False
Tax Reg #:	601029424
Business Type:	Not reported
Mail Name:	John Dunato & Co Inc
Mail addr line1:	2309 N Northlake Way
Mail city,st,zip:	SEATTLE, WA 98103
Mail country:	UNITED STATES
Legal org name:	John Dunato & Co Inc
Legal org type:	Private
Legal addr line1:	2309 N Northlake Way
Legal city,st,zip:	SEATTLE, WA 98103
Legal country:	UNITED STATES
Legal phone nbr:	(206)547-7852
Legal effective date:	11/16/2000
Land org name:	John Dunato & Company
Land org type:	Private
Land person name:	Not reported
Land addr line1:	2309 N Northlake Way
Land city,st,zip:	SEATTLE, WA 98103
Land country:	UNITED STATES
Land phone nbr:	(206)547-7852
Operator org name:	John Dunato & Co Inc
Operator org type:	Private
Operator addr line1:	2309 N Northlake Way
Operator city,st,zip:	SEATTLE, WA 98103
Operator country:	UNITED STATES
Operator phone nbr:	(206)547-7852
Operator effective date:	11/16/2000
Site contact name:	Patricia Segulja
Site contact addr line1:	2309 N Northlake Way
Site Contact City/State/ Zip:	SEATTLE, WA 98103
Site Contact Country:	UNITED STATES
Site Contact Phone #:	(206)547-7852

DUNATOS MARINE SERVICE (Continued) **1005445088**

Site Contact EMail:	Not reported
Form Contact NAME:	Patricia Segulja
Form Contact ADDR LINE1:	2309 N Northlake Way
Form Contact City,ST,Zip:	SEATTLE, WA 98103
Form Contact Country:	UNITED STATES
Form Contact Phone #:	(206)547-7852
Form Contact EMail:	patti@dunato.com
Gen Status CD:	XQG
Monthly Generation:	False
Batch Generation:	False
One Time Generation:	False
Transport Own Waste:	False
Tranports Other Waste:	False
Recycler Onsite:	False
Transfer Facility:	False
Other Exemption:	Not reported
UW Battery Gen:	False
Used Oil Transporter:	False
Used Oil Transfer Facility:	False
Used Oil Processor:	False
Used Oil Refiner:	False
Used Oil Fuel Marketer Directs Shipments:	False
Used Oil Fuel Marketer Meets Specs:	False

NPDES:

Facility Status:	Active
Facility Type:	Boatyard GP
Admin Region:	Northwest
Date Issued:	03/02/2011
Latitude:	47.64977712
Longitude:	-122.331244
Permit ID:	WAG030025
Permit Version:	4
Permit Status:	Active
Permit SubStatus:	Coverage Issued
Ecology Contact:	Greg Stegman
WRIA:	Cedar-Sammamish
Permit Expiration Date:	05/31/2016
Effective Date:	06/01/2011
Days to Expiration:	-49

ECHO:

Envid:	1005445088
Registry ID:	110012562360
DFR URL:	http://echo.epa.gov/detailed_facility_report?fid=110012562360

T66 ESE 1/4-1/2 0.414 mi. 2185 ft. | **BRYANT BUILDING 1101 NE BOAT ST. SEATTLE, WA 98195** | **WA ICR** | **S103505727 N/A**

Site 1 of 3 in cluster T

Relative: Lower

Actual: 23 ft.

ICR:

Date Ecology Received Report:	10/03/97
Contaminants Found at Site:	Petroleum products
Media Contaminated:	Groundwater, Surface water, Soil
Waste Management:	Tank
Region:	North Western
Type of Report Ecology Received:	Interim cleanup report
Site Register Issue:	98-13
County Code:	17
Contact:	Not reported
Report Title:	Not reported

Date Ecology Received Report:	03/20/97
Contaminants Found at Site:	Petroleum products
Media Contaminated:	Groundwater, Surface water, Soil
Waste Management:	Tank
Region:	North Western
Type of Report Ecology Received:	Interim cleanup report
Site Register Issue:	98-13
County Code:	17
Contact:	Not reported
Report Title:	Not reported

Date Ecology Received Report:	08/29/96
Contaminants Found at Site:	Petroleum products
Media Contaminated:	Groundwater, Surface water, Soil
Waste Management:	Tank
Region:	North Western
Type of Report Ecology Received:	Interim cleanup report
Site Register Issue:	98-13
County Code:	17
Contact:	Not reported
Report Title:	Not reported

Date Ecology Received Report:	04/06/00
Contaminants Found at Site:	Petroleum products
Media Contaminated:	Groundwater, Surface water, Soil
Waste Management:	Tank
Region:	North Western
Type of Report Ecology Received:	Interim cleanup report
Site Register Issue:	98-26
County Code:	17
Contact:	Not reported
Report Title:	Not reported

Date Ecology Received Report:	01/31/92
Contaminants Found at Site:	Petroleum products
Media Contaminated:	Groundwater, Soil
Waste Management:	Tank
Region:	North Western
Type of Report Ecology Received:	Interim cleanup report
Site Register Issue:	92-18
County Code:	17

BRYANT BUILDING (Continued) **S103505727**

Contact:	Not reported
Report Title:	Not reported

Date Ecology Received Report:	05/15/92
Contaminants Found at Site:	Petroleum products
Media Contaminated:	Groundwater, Soil
Waste Management:	Tank
Region:	North Western
Type of Report Ecology Received:	Interim cleanup report
Site Register Issue:	92-24
County Code:	17
Contact:	Not reported
Report Title:	Not reported

Date Ecology Received Report:	07/15/93
Contaminants Found at Site:	Petroleum products
Media Contaminated:	Groundwater, Soil
Waste Management:	Tank
Region:	North Western
Type of Report Ecology Received:	Interim cleanup report
Site Register Issue:	93-04
County Code:	17
Contact:	Not reported
Report Title:	Not reported

Date Ecology Received Report:	09/13/93
Contaminants Found at Site:	Petroleum products
Media Contaminated:	Groundwater, Soil
Waste Management:	Tank
Region:	North Western
Type of Report Ecology Received:	Interim cleanup report
Site Register Issue:	93-08
County Code:	17
Contact:	Not reported
Report Title:	Not reported

Date Ecology Received Report:	11/17/93
Contaminants Found at Site:	Petroleum products
Media Contaminated:	Groundwater, Soil
Waste Management:	Tank
Region:	North Western
Type of Report Ecology Received:	Interim cleanup report
Site Register Issue:	93-13
County Code:	17
Contact:	Not reported
Report Title:	Not reported

Date Ecology Received Report:	03/16/94
Contaminants Found at Site:	Petroleum products
Media Contaminated:	Groundwater, Soil
Waste Management:	Tank
Region:	North Western
Type of Report Ecology Received:	Interim cleanup report
Site Register Issue:	93-20
County Code:	17
Contact:	Not reported
Report Title:	Not reported

BRYANT BUILDING (Continued) **S103505727**

Date Ecology Received Report: 09/01/94
Contaminants Found at Site: Petroleum products
Media Contaminated: Groundwater, Soil
Waste Management: Tank
Region: North Western
Type of Report Ecology Received: Interim cleanup report
Site Register Issue: 94-03
County Code: 17
Contact: Not reported
Report Title: Not reported

Date Ecology Received Report: 12/23/94
Contaminants Found at Site: Petroleum products
Media Contaminated: Groundwater, Soil
Waste Management: Tank
Region: North Western
Type of Report Ecology Received: Interim cleanup report
Site Register Issue: 93-42
County Code: 17
Contact: Not reported
Report Title: Not reported

Date Ecology Received Report: 02/16/95
Contaminants Found at Site: Petroleum products
Media Contaminated: Groundwater, Soil
Waste Management: Tank
Region: North Western
Type of Report Ecology Received: Interim cleanup report
Site Register Issue: 93-49
County Code: 17
Contact: Not reported
Report Title: Not reported

Date Ecology Received Report: 03/23/95
Contaminants Found at Site: Petroleum products
Media Contaminated: Groundwater, Soil
Waste Management: Tank
Region: North Western
Type of Report Ecology Received: Interim cleanup report
Site Register Issue: 93-49
County Code: 17
Contact: Not reported
Report Title: Not reported

Date Ecology Received Report: 08/24/95
Contaminants Found at Site: Petroleum products
Media Contaminated: Groundwater, Soil
Waste Management: Tank
Region: North Western
Type of Report Ecology Received: Interim cleanup report
Site Register Issue: 94-13
County Code: 17
Contact: Not reported
Report Title: Not reported

Date Ecology Received Report: / /
Contaminants Found at Site: Petroleum products

BRYANT BUILDING (Continued) **S103505727**

Media Contaminated:	Soil
Waste Management:	Tank
Region:	North Western
Type of Report Ecology Received:	Interim cleanup report
Site Register Issue:	92-08
County Code:	17
Contact:	Not reported
Report Title:	Not reported

Date Ecology Received Report:	02/15/96
Contaminants Found at Site:	Petroleum products
Media Contaminated:	Groundwater, Soil, Surface water
Waste Management:	Tank
Region:	North Western
Type of Report Ecology Received:	Interim cleanup report
Site Register Issue:	94-44
County Code:	17
Contact:	Not reported
Report Title:	Not reported

T67
ESE
1/4-1/2
0.414 mi.
2185 ft.

BRYANT BUILDING SEDIMENT
1101 - 1137 NE BOAT ST
SEATTLE, WA 98105

Site 2 of 3 in cluster T

WA CSCSL **S108278147**
WA LUST **N/A**
WA ALLSITES
WA SPILLS
WA MANIFEST

Relative:
Lower

Actual:
23 ft.

CSCSL:

Facility ID:	44875872
Region:	Northwest
Lat/Long:	47.652388549 / -122.31655179
Brownfield Status:	Not reported
Rank Status:	N
Clean Up Siteid:	9257
Site Status:	Cleanup Started
PSI?:	Not reported
Contaminant Name:	Arsenic
Ground Water:	Confirmed Above Cleanup Level
Surface Water:	Not reported
Soil:	Confirmed Above Cleanup Level
Sediment:	Not reported
Air:	Not reported
Bedrock:	Not reported
Responsible Unit:	Northwest

Facility ID:	44875872
Region:	Northwest
Lat/Long:	47.652388549 / -122.31655179
Brownfield Status:	Not reported
Rank Status:	N
Clean Up Siteid:	9257
Site Status:	Cleanup Started
PSI?:	Not reported
Contaminant Name:	Benzene
Ground Water:	Confirmed Above Cleanup Level
Surface Water:	Not reported
Soil:	Confirmed Above Cleanup Level
Sediment:	Not reported
Air:	Not reported

BRYANT BUILDING SEDIMENT (Continued) **S108278147**

Bedrock:	Not reported
Responsible Unit:	Northwest

Facility ID:	44875872
Region:	Northwest
Lat/Long:	47.652388549 / -122.31655179
Brownfield Status:	Not reported
Rank Status:	N
Clean Up Siteid:	9257
Site Status:	Cleanup Started
PSI?:	Not reported
Contaminant Name:	Halogenated Solvents
Ground Water:	Confirmed Above Cleanup Level
Surface Water:	Not reported
Soil:	Confirmed Above Cleanup Level
Sediment:	Not reported
Air:	Not reported
Bedrock:	Not reported
Responsible Unit:	Northwest

Facility ID:	44875872
Region:	Northwest
Lat/Long:	47.652388549 / -122.31655179
Brownfield Status:	Not reported
Rank Status:	N
Clean Up Siteid:	9257
Site Status:	Cleanup Started
PSI?:	Not reported
Contaminant Name:	Lead
Ground Water:	Not reported
Surface Water:	Not reported
Soil:	Confirmed Above Cleanup Level
Sediment:	Not reported
Air:	Not reported
Bedrock:	Not reported
Responsible Unit:	Northwest

Facility ID:	44875872
Region:	Northwest
Lat/Long:	47.652388549 / -122.31655179
Brownfield Status:	Not reported
Rank Status:	N
Clean Up Siteid:	9257
Site Status:	Cleanup Started
PSI?:	Not reported
Contaminant Name:	Other Halogenated Organics
Ground Water:	Confirmed Above Cleanup Level
Surface Water:	Not reported
Soil:	Not reported
Sediment:	Not reported
Air:	Not reported
Bedrock:	Not reported
Responsible Unit:	Northwest

Facility ID:	44875872
Region:	Northwest
Lat/Long:	47.652388549 / -122.31655179

BRYANT BUILDING SEDIMENT (Continued) **S108278147**

Brownfield Status: Not reported
Rank Status: N
Clean Up Siteid: 9257
Site Status: Cleanup Started
PSI?: Not reported
Contaminant Name: Other Non-Halogenated Organics
Ground Water: Confirmed Above Cleanup Level
Surface Water: Not reported
Soil: Not reported
Sediment: Not reported
Air: Not reported
Bedrock: Not reported
Responsible Unit: Northwest

Facility ID: 44875872
Region: Northwest
Lat/Long: 47.652388549 / -122.31655179
Brownfield Status: Not reported
Rank Status: N
Clean Up Siteid: 9257
Site Status: Cleanup Started
PSI?: Not reported
Contaminant Name: Petroleum-Diesel
Ground Water: Confirmed Above Cleanup Level
Surface Water: Not reported
Soil: Confirmed Above Cleanup Level
Sediment: Not reported
Air: Not reported
Bedrock: Not reported
Responsible Unit: Northwest

Facility ID: 44875872
Region: Northwest
Lat/Long: 47.652388549 / -122.31655179
Brownfield Status: Not reported
Rank Status: N
Clean Up Siteid: 9257
Site Status: Cleanup Started
PSI?: Not reported
Contaminant Name: Petroleum-Gasoline
Ground Water: Confirmed Above Cleanup Level
Surface Water: Not reported
Soil: Confirmed Above Cleanup Level
Sediment: Not reported
Air: Not reported
Bedrock: Not reported
Responsible Unit: Northwest

Facility ID: 44875872
Region: Northwest
Lat/Long: 47.652388549 / -122.31655179
Brownfield Status: Not reported
Rank Status: N
Clean Up Siteid: 9257
Site Status: Cleanup Started
PSI?: Not reported
Contaminant Name: Petroleum-Other

BRYANT BUILDING SEDIMENT (Continued) **S108278147**

Ground Water:	Confirmed Above Cleanup Level
Surface Water:	Confirmed Above Cleanup Level
Soil:	Confirmed Above Cleanup Level
Sediment:	Not reported
Air:	Not reported
Bedrock:	Not reported
Responsible Unit:	Northwest

Facility ID:	44875872
Region:	Northwest
Lat/Long:	47.652388549 / -122.31655179
Brownfield Status:	Not reported
Rank Status:	N
Clean Up Siteid:	9257
Site Status:	Cleanup Started
PSI?:	Not reported
Contaminant Name:	Polynuclear Aromatic Hydrocarbons
Ground Water:	Confirmed Above Cleanup Level
Surface Water:	Not reported
Soil:	Confirmed Above Cleanup Level
Sediment:	Not reported
Air:	Not reported
Bedrock:	Not reported
Responsible Unit:	Northwest

Facility ID:	44875872
Region:	Northwest
Lat/Long:	47.652388549 / -122.31655179
Brownfield Status:	Not reported
Rank Status:	N
Clean Up Siteid:	12956
Site Status:	Awaiting Cleanup
PSI?:	Not reported
Contaminant Name:	Arsenic
Ground Water:	Not reported
Surface Water:	Not reported
Soil:	Not reported
Sediment:	Below MTCA Cleanup Level After Assessment
Air:	Not reported
Bedrock:	Not reported
Responsible Unit:	Northwest

Facility ID:	44875872
Region:	Northwest
Lat/Long:	47.652388549 / -122.31655179
Brownfield Status:	Not reported
Rank Status:	N
Clean Up Siteid:	12956
Site Status:	Awaiting Cleanup
PSI?:	Not reported
Contaminant Name:	Lead
Ground Water:	Not reported
Surface Water:	Not reported
Soil:	Not reported
Sediment:	Below MTCA Cleanup Level After Assessment
Air:	Not reported
Bedrock:	Not reported

BRYANT BUILDING SEDIMENT (Continued) **S108278147**

Responsible Unit:	Northwest

Facility ID:	44875872
Region:	Northwest
Lat/Long:	47.652388549 / -122.31655179
Brownfield Status:	Not reported
Rank Status:	N
Clean Up Siteid:	12956
Site Status:	Awaiting Cleanup
PSI?:	Not reported
Contaminant Name:	Mercury
Ground Water:	Not reported
Surface Water:	Not reported
Soil:	Not reported
Sediment:	Confirmed Above Cleanup Level
Air:	Not reported
Bedrock:	Not reported
Responsible Unit:	Northwest

Facility ID:	44875872
Region:	Northwest
Lat/Long:	47.652388549 / -122.31655179
Brownfield Status:	Not reported
Rank Status:	N
Clean Up Siteid:	12956
Site Status:	Awaiting Cleanup
PSI?:	Not reported
Contaminant Name:	Metals - Other
Ground Water:	Not reported
Surface Water:	Not reported
Soil:	Not reported
Sediment:	Confirmed Above Cleanup Level
Air:	Not reported
Bedrock:	Not reported
Responsible Unit:	Northwest

Facility ID:	44875872
Region:	Northwest
Lat/Long:	47.652388549 / -122.31655179
Brownfield Status:	Not reported
Rank Status:	N
Clean Up Siteid:	12956
Site Status:	Awaiting Cleanup
PSI?:	Not reported
Contaminant Name:	Other Non-Halogenated Organics
Ground Water:	Not reported
Surface Water:	Not reported
Soil:	Not reported
Sediment:	Confirmed Above Cleanup Level
Air:	Not reported
Bedrock:	Not reported
Responsible Unit:	Northwest

Facility ID:	44875872
Region:	Northwest
Lat/Long:	47.652388549 / -122.31655179
Brownfield Status:	Not reported

BRYANT BUILDING SEDIMENT (Continued) **S108278147**

Rank Status:	N
Clean Up Siteid:	12956
Site Status:	Awaiting Cleanup
PSI?:	Not reported
Contaminant Name:	Petroleum-Diesel
Ground Water:	Not reported
Surface Water:	Not reported
Soil:	Not reported
Sediment:	Below MTCA Cleanup Level After Assessment
Air:	Not reported
Bedrock:	Not reported
Responsible Unit:	Northwest

Facility ID:	44875872
Region:	Northwest
Lat/Long:	47.652388549 / -122.31655179
Brownfield Status:	Not reported
Rank Status:	N
Clean Up Siteid:	12956
Site Status:	Awaiting Cleanup
PSI?:	Not reported
Contaminant Name:	Petroleum-Other
Ground Water:	Not reported
Surface Water:	Not reported
Soil:	Not reported
Sediment:	Below MTCA Cleanup Level After Assessment
Air:	Not reported
Bedrock:	Not reported
Responsible Unit:	Northwest

Facility ID:	44875872
Region:	Northwest
Lat/Long:	47.652388549 / -122.31655179
Brownfield Status:	Not reported
Rank Status:	N
Clean Up Siteid:	12956
Site Status:	Awaiting Cleanup
PSI?:	Not reported
Contaminant Name:	Polynuclear Aromatic Hydrocarbons
Ground Water:	Not reported
Surface Water:	Not reported
Soil:	Not reported
Sediment:	Below MTCA Cleanup Level After Assessment
Air:	Not reported
Bedrock:	Not reported
Responsible Unit:	Northwest

LUST:

Facility ID:	44875872
Lust Status Type:	Cleanup Started
Cleanup Site ID:	9257
Cleanup Unit Type:	Upland
Process Type:	Independent Action
Cleanup Unit Name:	Bryant Building Upland
Lust Status Date:	07/01/2011
Response Section:	Northwest
Lat/Long:	47.6523885 / -122.31655

BRYANT BUILDING SEDIMENT (Continued) **S108278147**

ALLSITES:

Facility Name:	WA UW BRYANT BLDG
Facility Id:	44875872

Interaction:	45442
Interaction 1:	A
Interaction 2:	LUST
Ecology Program:	TOXICS
Program Data:	ISIS
Facility Alt.:	Bryant Building Property
Program ID:	6824
Date Interaction:	1991-07-10 00:00:00
Date Interaction 3:	LUST Facility
Latitude:	47.652383049000001
Longitude:	-122.316555517

Interaction:	45443
Interaction 1:	I
Interaction 2:	HWG
Ecology Program:	HAZWASTE
Program Data:	TURBOWASTE
Facility Alt.:	Not reported
Program ID:	WAR000009498
Date Interaction:	1996-06-12 00:00:00
Date Interaction 3:	Hazardous Waste Generator
Latitude:	47.652383049000001
Longitude:	-122.316555517

Interaction:	45441
Interaction 1:	A
Interaction 2:	TIER2
Ecology Program:	HAZWASTE
Program Data:	EPCRA
Facility Alt.:	Not reported
Program ID:	CRK000014990
Date Interaction:	1988-01-01 00:00:00
Date Interaction 3:	Emergency/Haz Chem Rpt TI
Latitude:	47.652383049000001
Longitude:	-122.316555517

Interaction:	114846
Interaction 1:	A
Interaction 2:	HWG
Ecology Program:	HAZWASTE
Program Data:	TURBOWASTE
Facility Alt.:	City of Seattle
Program ID:	WAR000009498
Date Interaction:	2015-09-28 00:00:00
Date Interaction 3:	Hazardous Waste Generator
Latitude:	47.652383049000001
Longitude:	-122.316555517

Interaction:	45440

BRYANT BUILDING SEDIMENT (Continued) **S108278147**

Interaction 1:	I
Interaction 2:	UST
Ecology Program:	TOXICS
Program Data:	UST
Facility Alt.:	Not reported
Program ID:	6824
Date Interaction:	1945-12-30 00:00:00
Date Interaction 3:	Underground Storage Tank
Latitude:	47.652383049000001
Longitude:	-122.316555517

SPILLS:

Facility ID:	560226
Medium:	Not reported
Material Desc:	PETROLEUM - UNKNOWN
Material Qty:	1
Material Units:	SHEEN
Date Received:	01/23/2007
Contact Name:	UNK
Incident Date:	Not reported
Incident Category Type:	Not reported
Incident Category:	Not reported
Latitude:	Not reported
Longitude:	Not reported
Source Type:	Not reported
Source:	Not reported
Vessel Facility Name2:	Not reported
Recovered Quantity:	Not reported
Resp Party Name:	Not reported

Facility ID:	607994
Medium:	Not reported
Material Desc:	PETROLEUM - GASOLINE
Material Qty:	Not reported
Material Units:	GALLON
Date Received:	08/23/2008
Contact Name:	DELANY
Incident Date:	Not reported
Incident Category Type:	Not reported
Incident Category:	Not reported
Latitude:	Not reported
Longitude:	Not reported
Source Type:	Not reported
Source:	Not reported
Vessel Facility Name2:	Not reported
Recovered Quantity:	Not reported
Resp Party Name:	Not reported

Facility ID:	613875
Medium:	SURFACE WATER-FRESH
Material Desc:	PETROLEUM - OIL OTHER
Material Qty:	Not reported
Material Units:	GALLON
Date Received:	07/07/2009
Contact Name:	UNK
Incident Date:	Not reported

BRYANT BUILDING SEDIMENT (Continued) **S108278147**

Incident Category Type:	Not reported
Incident Category:	Not reported
Latitude:	Not reported
Longitude:	Not reported
Source Type:	Not reported
Source:	Not reported
Vessel Facility Name2:	Not reported
Recovered Quantity:	Not reported
Resp Party Name:	Not reported

WA MANIFEST:

Facility Site ID Number:	44875872
EPA ID:	WAR000009498
NAICS:	237990
SWC Desc:	Not reported
FWC Desc:	F002
Form Comm:	Investigation Derived contaminated soil and water
Data Year:	2015
Permit by Rule:	False
Treatment by Generator:	False
Mixed radioactive waste:	False
Importer of hazardous waste:	False
Immediate recycler:	False
Treatment/Storage/Disposal/Recycling Facility:	False
Generator of dangerous fuel waste:	False
Generator marketing to burner:	False
Other marketers (i.e., blender, distributor, etc.):	False
Utility boiler burner:	False
Industry boiler burner:	False
Industrial Furnace:	False
Smelter defferal:	False
Universal waste - batteries - generate:	False
Universal waste - thermostats - generate:	False
Universal waste - mercury - generate:	False
Universal waste - lamps - generate:	False
Universal waste - batteries - accumulate:	False
Universal waste - thermostats - accumulate:	False
Universal waste - mercury - accumulate:	False
Universal waste - lamps - accumulate:	False
Destination Facility for Universal Waste:	False
Off-specification used oil burner - utility boiler:	False
Off-specification used oil burner - industrial boiler:	False
Off-specification used oil burner - industrial furnace:	False
Tax Reg #:	600532312
Business Type:	City
Mail Name:	City of Seattle
Mail addr line1:	4209 W Marginal Way SW
Mail city,st,zip:	SEATTLE, WA 98106
Mail country:	UNITED STATES
Legal org name:	City of Seattle
Legal org type:	Municipal
Legal addr line1:	100 Dexter Avenue N
Legal city,st,zip:	SEATTLE, WA 98109
Legal country:	UNITED STATES
Legal phone nbr:	206-7339434
Legal effective date:	01/01/2013
Land org name:	City of Seattle

BRYANT BUILDING SEDIMENT (Continued) **S108278147**

Land org type:	Municipal
Land person name:	Not reported
Land addr line1:	100 Dexter Avenue N
Land city,st,zip:	SEATTLE, WA 98109
Land country:	UNITED STATES
Land phone nbr:	206-7339434
Operator org name:	City of Seattle
Operator org type:	Municipal
Operator addr line1:	4209 West Marginal Way SW
Operator city,st,zip:	SEATTLE, WA 98106
Operator country:	UNITED STATES
Operator phone nbr:	206-733-9434
Operator effective date:	Not reported
Site contact name:	Maureen Sanchez
Site contact addr line1:	4209 W Marginal Way SW
Site Contact City/State/ Zip:	SEATTLE, WA 98109
Site Contact Country:	UNITED STATES
Site Contact Phone #:	2067339434
Site Contact EMail:	maureen.sanchez@seattle.gov
Form Contact NAME:	Maureen Sanchez
Form Contact ADDR LINE1:	4209 W Marginal Way SW
Form Contact City,ST,Zip:	SEATTLE, WA 98109
Form Contact Country:	UNITED STATES
Form Contact Phone #:	2067339434
Form Contact EMail:	maureen.sanchez@seattle.gov
Gen Status CD:	MQG
Monthly Generation:	False
Batch Generation:	True
One Time Generation:	False
Transport Own Waste:	False
Tranports Other Waste:	False
Recycler Onsite:	False
Transfer Facility:	False
Other Exemption:	Not reported
UW Battery Gen:	False
Used Oil Transporter:	False
Used Oil Transfer Facility:	False
Used Oil Processor:	False
Used Oil Refiner:	False
Used Oil Fuel Marketer Directs Shipments:	False
Used Oil Fuel Marketer Meets Specs:	False

Waste Streams Generated:

Facility ID:	44875872
Data Year:	2015
Description:	Investigation derived waste soil and water
Mix:	False
Reported Qty:	11328 LB
Kilo Qty:	5138.38088
Density No:	0
Density Qty:	Not reported

Shipments Sent:

Facility ID:	44875872
Data Year:	2015
Shipment sent data:	2015-11-18 00:00:00

BRYANT BUILDING SEDIMENT (Continued) **S108278147**

Reported Qty: 11328 LB
Kilo Qty: 5138.38088

Waste Stream Comments:
Facility ID: 44875872
Data Year: 2015
Comments: Though coded on the waste manifest as F002, this is investigation derived waste from Site characterization drilling

---

68 SW 1/4-1/2 0.422 mi. 2230 ft.

TOM SUMNER
2220 NO PACIFIC ST
SEATTLE, WA 98103

WA UST **U003028447**
WA ALLSITES **N/A**

Relative: Higher

Actual: 53 ft.

UST:
Facility ID: 46815156
Site Id: 8309
UBI: Not reported
Phone Number: Not reported
Decimal Latitude: 47.6493
Decimal Longitude: -122.333328

Tank Name: CENTER 1
Tag Number: Not reported
Tank Status: Exempt
Tank Status Date: 08/06/1996
Tank Install Date: 00/31/1964
Tank Closure Date: Not reported
Capacity Range: 111 TO 1,100 Gallons
Tank Permit Expiration Date: Not reported
Tank Upgrade Date: Not reported
Tank Spill Prevention: Not reported
Tank Overfill Prevention: Not reported
Tank Material: Steel
Tank Construction: Single Wall Tank
Tank Tightness Test: Not reported
Tank Corrosion Protection: Not reported
Tank Manifold: Not reported
Tank Release Detection: Not reported
Tank SFC Type: Not reported
Pipe Material: Steel
Pipe Construction: Not reported
Pipe Primary Release Detection: Not reported
Pipe Second Release Detection: Not reported
Pipe Corrosion Protection: Not reported
Pipe Pumping System: Not reported
Responsible Unit: NORTHWEST
Dispencer/Pump SFC Type: Not reported

Tank Name: SIDE 2
Tag Number: Not reported
Tank Status: Exempt
Tank Status Date: 08/06/1996
Tank Install Date: 00/31/1964

TOM SUMNER (Continued) **U003028447**

Tank Closure Date:	Not reported
Capacity Range:	111 TO 1,100 Gallons
Tank Permit Expiration Date:	Not reported
Tank Upgrade Date:	Not reported
Tank Spill Prevention:	Not reported
Tank Overfill Prevention:	Not reported
Tank Material:	Steel
Tank Construction:	Single Wall Tank
Tank Tightness Test:	Not reported
Tank Corrosion Protection:	Not reported
Tank Manifold:	Not reported
Tank Release Detection:	Not reported
Tank SFC Type:	Not reported
Pipe Material:	Steel
Pipe Construction:	Not reported
Pipe Primary Release Detection:	Not reported
Pipe Second Release Detection:	Not reported
Pipe Corrosion Protection:	Not reported
Pipe Pumping System:	Not reported
Responsible Unit:	NORTHWEST
Dispencer/Pump SFC Type:	Not reported

ALLSITES:

Facility Name:	TOM SUMNER
Facility Id:	46815156

Interaction:	46657
Interaction 1:	I
Interaction 2:	UST
Ecology Program:	TOXICS
Program Data:	UST
Facility Alt.:	Not reported
Program ID:	8309
Date Interaction:	2000-02-29 00:00:00
Date Interaction 3:	Underground Storage Tank
Latitude:	47.649294380000001
Longitude:	-122.333313097

---

69 **UW LANDER HALL** **WA CSCSL** **S112088139**
ENE **1201 NE CAMPUS PKWY** **WA ALLSITES** **N/A**
1/4-1/2 **SEATTLE, WA 98105**
0.424 mi.
2240 ft.

Relative:
Higher

Actual:
92 ft.

CSCSL:

Facility ID:	10255
Region:	Northwest
Lat/Long:	47.655776838 / -122.31519298
Brownfield Status:	Not reported
Rank Status:	N
Clean Up Siteid:	12709
Site Status:	Cleanup Started
PSI?:	Not reported
Contaminant Name:	Benzene
Ground Water:	Suspected
Surface Water:	Not reported

UW LANDER HALL (Continued) **S112088139**

Soil:	Remediated-Above Cleanup Level
Sediment:	Not reported
Air:	Not reported
Bedrock:	Not reported
Responsible Unit:	Northwest

Facility ID:	10255
Region:	Northwest
Lat/Long:	47.655776838 / -122.31519298
Brownfield Status:	Not reported
Rank Status:	N
Clean Up Siteid:	12709
Site Status:	Cleanup Started
PSI?:	Not reported
Contaminant Name:	Halogenated Solvents
Ground Water:	Confirmed Above Cleanup Level
Surface Water:	Not reported
Soil:	Not reported
Sediment:	Not reported
Air:	Remediated-Below Cleanup Level
Bedrock:	Not reported
Responsible Unit:	Northwest

Facility ID:	10255
Region:	Northwest
Lat/Long:	47.655776838 / -122.31519298
Brownfield Status:	Not reported
Rank Status:	N
Clean Up Siteid:	12709
Site Status:	Cleanup Started
PSI?:	Not reported
Contaminant Name:	Lead
Ground Water:	Suspected
Surface Water:	Not reported
Soil:	Remediated-Below Cleanup Level
Sediment:	Not reported
Air:	Not reported
Bedrock:	Not reported
Responsible Unit:	Northwest

Facility ID:	10255
Region:	Northwest
Lat/Long:	47.655776838 / -122.31519298
Brownfield Status:	Not reported
Rank Status:	N
Clean Up Siteid:	12709
Site Status:	Cleanup Started
PSI?:	Not reported
Contaminant Name:	Petroleum-Diesel
Ground Water:	Not reported
Surface Water:	Not reported
Soil:	Below MTCA Cleanup Level After Assessment
Sediment:	Not reported
Air:	Not reported
Bedrock:	Not reported
Responsible Unit:	Northwest

UW LANDER HALL (Continued) **S112088139**

Facility ID:	10255
Region:	Northwest
Lat/Long:	47.655776838 / -122.31519298
Brownfield Status:	Not reported
Rank Status:	N
Clean Up Siteid:	12709
Site Status:	Cleanup Started
PSI?:	Not reported
Contaminant Name:	Petroleum-Gasoline
Ground Water:	Suspected
Surface Water:	Not reported
Soil:	Remediated-Above Cleanup Level
Sediment:	Not reported
Air:	Not reported
Bedrock:	Not reported
Responsible Unit:	Northwest

ALLSITES:

Facility Name:	TERRY LANDER & MAPLE HALLS
Facility Id:	10255

Interaction:	113768
Interaction 1:	A
Interaction 2:	SCS
Ecology Program:	TOXICS
Program Data:	ISIS
Facility Alt.:	UW Lander Hall
Program ID:	Not reported
Date Interaction:	2011-11-08 00:00:00
Date Interaction 3:	State Cleanup Site
Latitude:	47.655771663000003
Longitude:	-122.315169508

Interaction:	102391
Interaction 1:	A
Interaction 2:	CONSTSWGP
Ecology Program:	WATQUAL
Program Data:	PARIS
Facility Alt.:	Terry Lander & Maple Halls
Program ID:	WAR126204
Date Interaction:	2012-08-15 00:00:00
Date Interaction 3:	Construction SW GP
Latitude:	47.655771663000003
Longitude:	-122.315169508

U70 **WATERTOWN PROJECT SITE** **WA ICR** **S105225175**
NE **4242 ROOSEVELT WAY NE** **N/A**
1/4-1/2 **SEATTLE, WA 98105**
0.432 mi.
2280 ft. **Site 1 of 4 in cluster U**

Relative:
Higher

Actual:
144 ft.

ICR:

Date Ecology Received Report:	03/24/01
Contaminants Found at Site:	Petroleum products
Media Contaminated:	Soil

WATERTOWN PROJECT SITE (Continued) **S105225175**

Waste Management:	Tank
Region:	North Western
Type of Report Ecology Received:	Final cleanup report
Site Register Issue:	98-44
County Code:	17
Contact:	Not reported
Report Title:	Petroleum-contaminated Soil Removal 2001

U71 **UNIVERSITY FORD NISSAN** **WA ALLSITES** **1007062734**
NE **4242 ROOSEVELT WAY NE** **WA CSCSL NFA** **N/A**
1/4-1/2 **SEATTLE, WA 98105** **FINDS**
0.432 mi.
2280 ft. **Site 2 of 4 in cluster U**

Relative:
Higher

Actual:
144 ft.

ALLSITES:

Facility Name:	UNIVERSITY FORD NISSAN
Facility Id:	93998195

Interaction:	73232
Interaction 1:	I
Interaction 2:	LUST
Ecology Program:	TOXICS
Program Data:	ISIS
Facility Alt.:	Not reported
Program ID:	5330
Date Interaction:	2001-05-24 00:00:00
Date Interaction 3:	LUST Facility
Latitude:	47.658884379
Longitude:	-122.318702096

Interaction:	73231
Interaction 1:	I
Interaction 2:	UST
Ecology Program:	TOXICS
Program Data:	UST
Facility Alt.:	Not reported
Program ID:	5330
Date Interaction:	2000-02-29 00:00:00
Date Interaction 3:	Underground Storage Tank
Latitude:	47.658884379
Longitude:	-122.318702096

CSCSL NFA:

Facility/Site Id:	93998195
CS Id:	11131
NFA Date:	10/03/2011
Rank:	Not reported
VCP:	No
Latitude:	47.65889
Longitude:	-122.318717

FINDS:

Registry ID:	110015392751

UNIVERSITY FORD NISSAN (Continued) **1007062734**

Environmental Interest/Information System

Washington Facility / Site Identification System (WA-FSIS) provides a means to query and display data maintained by the Washington Department of Ecology. This system contains key information for each facility/site that is currently, or has been, of interest to the Air Quality, Dam Safety, Hazardous Waste, Toxics Cleanup, and Water Quality Programs.

U72
NE
1/4-1/2
0.434 mi.
2289 ft.

HARDWICK & SONS INC
4214 ROOSEVELT WAY NE
SEATTLE, WA 98105

WA ALLSITES **S118345211**
N/A

Site 3 of 4 in cluster U

Relative:
Higher

Actual:
142 ft.

ALLSITES:

Facility Name:	HARDWICK & SONS INC
Facility Id:	8589
Interaction:	115242
Interaction 1:	A
Interaction 2:	RSVP
Ecology Program:	HAZWASTE
Program Data:	RSVP
Facility Alt.:	Hardwick & Sons Inc
Program ID:	Not reported
Date Interaction:	2013-04-04 00:00:00
Date Interaction 3:	Revised Site Visit Progra
Latitude:	47.658804766000003
Longitude:	-122.317423812

T73
ESE
1/4-1/2
0.435 mi.
2299 ft.

WA UW FISH TEACH
1140 BOAT ST
SEATTLE, WA 98105

WA ALLSITES **1001969777**
RCRA NonGen / NLR **WAR000009456**
FINDS

Site 3 of 3 in cluster T

Relative:
Lower

Actual:
27 ft.

ALLSITES:

Facility Name:	WA UW FISH TEACH
Facility Id:	57536391
Interaction:	52688
Interaction 1:	I
Interaction 2:	HWG
Ecology Program:	HAZWASTE
Program Data:	TURBOWASTE
Facility Alt.:	Not reported
Program ID:	WAR000009456
Date Interaction:	1996-06-12 00:00:00
Date Interaction 3:	Hazardous Waste Generator
Latitude:	47.652514377999999
Longitude:	-122.315905097

WA UW FISH TEACH (Continued) **1001969777**

RCRA NonGen / NLR:

Date form received by agency:	03/02/2000
Facility name:	Not reported
Facility address:	1140 BOAT ST SEATTLE, WA 98105
EPA ID:	WAR000009456
Mailing address:	PO BOX 354400 SEATTLE, WA 98195-4400
Contact:	WA UW WA UW
Contact address:	PO BOX 354400 SEATTLE, WA 98195-4400
Contact country:	US
Contact telephone:	(206)685-2848
Contact email:	Not reported
EPA Region:	Not reported
Classification:	Non-Generator
Description:	Handler: Non-Generators do not presently generate hazardous waste

Owner/Operator Summary:

Owner/operator name:	WA UW W
Owner/operator address:	PO BOX 354400 SEATTLE, WA 98195
Owner/operator country:	US
Owner/operator telephone:	(206)685-2848
Legal status:	Private
Owner/Operator Type:	Owner
Owner/Op start date:	11/14/1996
Owner/Op end date:	Not reported

Owner/operator name:	WENDY P
Owner/operator address:	PO BOX 354400 SEATTLE, WA 98195
Owner/operator country:	US
Owner/operator telephone:	(206)685-2848
Legal status:	Private
Owner/Operator Type:	Operator
Owner/Op start date:	11/14/1996
Owner/Op end date:	Not reported

Handler Activities Summary:

U.S. importer of hazardous waste:	No
Mixed waste (haz. and radioactive):	No
Recycler of hazardous waste:	No
Transporter of hazardous waste:	No
Treater, storer or disposer of HW:	No
Underground injection activity:	No
On-site burner exemption:	No
Furnace exemption:	No
Used oil fuel burner:	No
Used oil processor:	No
User oil refiner:	No
Used oil fuel marketer to burner:	No
Used oil Specification marketer:	No
Used oil transfer facility:	No
Used oil transporter:	No

WA UW FISH TEACH (Continued) **1001969777**

Historical Generators:
Date form received by agency: 06/12/1996
Site name: WA UW FISH TEACH
Classification: Not a generator, verified

Violation Status: No violations found

V74
NE
1/4-1/2
0.440 mi.
2322 ft.

Relative:
Higher

Actual:
170 ft.

SALMON BAY STEEL BALLARD
4315 9TH AVE NW
SEATTLE, WA 98107

Site 1 of 2 in cluster V

WA HSL **1000301137**
WA CSCSL **WAD009258872**
WA LUST
WA UST
WA ICR
WA ALLSITES
RCRA NonGen / NLR
FINDS
ECHO

HSL:
edr_fstat: WA
edr_fzip: Not reported
edr_fcnty: KING
edr_zip: Not reported
Facility Type: Hazardous Sites List
Facility Status: Cleanup Started
FSID Number: 2444
Rank: 5
Region: NW
EDR Link ID: 2444
Region Decode: NORTHWEST REGIONAL OFFICE

CSCSL:
Facility ID: 2444
Region: Northwest
Lat/Long: 47.65421 / -122.36592
Brownfield Status: Not reported
Rank Status: 5
Clean Up Siteid: 5104
Site Status: Cleanup Started
PSI?: Not reported
Contaminant Name: Base/Neutral/Acid Organics
Ground Water: Suspected
Surface Water: Suspected
Soil: Suspected
Sediment: Not reported
Air: Not reported
Bedrock: Not reported
Responsible Unit: Northwest

Facility ID: 2444
Region: Northwest
Lat/Long: 47.65421 / -122.36592
Brownfield Status: Not reported
Rank Status: 5
Clean Up Siteid: 5104
Site Status: Cleanup Started
PSI?: Not reported
Contaminant Name: Metals - Other

SALMON BAY STEEL BALLARD (Continued) **1000301137**

Ground Water:	Suspected
Surface Water:	Suspected
Soil:	Suspected
Sediment:	Not reported
Air:	Not reported
Bedrock:	Not reported
Responsible Unit:	Northwest

Facility ID:	2444
Region:	Northwest
Lat/Long:	47.65421 / -122.36592
Brownfield Status:	Not reported
Rank Status:	5
Clean Up Siteid:	5104
Site Status:	Cleanup Started
PSI?:	Not reported
Contaminant Name:	Metals Priority Pollutants
Ground Water:	Confirmed Above Cleanup Level
Surface Water:	Suspected
Soil:	Confirmed Above Cleanup Level
Sediment:	Not reported
Air:	Not reported
Bedrock:	Not reported
Responsible Unit:	Northwest

Facility ID:	2444
Region:	Northwest
Lat/Long:	47.65421 / -122.36592
Brownfield Status:	Not reported
Rank Status:	5
Clean Up Siteid:	5104
Site Status:	Cleanup Started
PSI?:	Not reported
Contaminant Name:	Petroleum Products-Unspecified
Ground Water:	Not reported
Surface Water:	Suspected
Soil:	Not reported
Sediment:	Not reported
Air:	Not reported
Bedrock:	Not reported
Responsible Unit:	Northwest

Facility ID:	2444
Region:	Northwest
Lat/Long:	47.65421 / -122.36592
Brownfield Status:	Not reported
Rank Status:	5
Clean Up Siteid:	5104
Site Status:	Cleanup Started
PSI?:	Not reported
Contaminant Name:	Petroleum-Diesel
Ground Water:	Confirmed Above Cleanup Level
Surface Water:	Not reported
Soil:	Confirmed Above Cleanup Level
Sediment:	Not reported
Air:	Not reported
Bedrock:	Not reported

SALMON BAY STEEL BALLARD (Continued) **1000301137**

Responsible Unit: Northwest

Facility ID: 2444
Region: Northwest
Lat/Long: 47.65421 / -122.36592
Brownfield Status: Not reported
Rank Status: 5
Clean Up Siteid: 5104
Site Status: Cleanup Started
PSI?: Not reported
Contaminant Name: Petroleum-Other
Ground Water: Confirmed Above Cleanup Level
Surface Water: Not reported
Soil: Confirmed Above Cleanup Level
Sediment: Not reported
Air: Not reported
Bedrock: Not reported
Responsible Unit: Northwest

Facility ID: 2444
Region: Northwest
Lat/Long: 47.65421 / -122.36592
Brownfield Status: Not reported
Rank Status: 5
Clean Up Siteid: 5104
Site Status: Cleanup Started
PSI?: Not reported
Contaminant Name: Phenolic Compounds
Ground Water: Suspected
Surface Water: Suspected
Soil: Suspected
Sediment: Not reported
Air: Not reported
Bedrock: Not reported
Responsible Unit: Northwest

Facility ID: 2444
Region: Northwest
Lat/Long: 47.65421 / -122.36592
Brownfield Status: Not reported
Rank Status: 5
Clean Up Siteid: 5104
Site Status: Cleanup Started
PSI?: Not reported
Contaminant Name: Polychlorinated biPhenyls (PCB)
Ground Water: Suspected
Surface Water: Suspected
Soil: Suspected
Sediment: Not reported
Air: Not reported
Bedrock: Not reported
Responsible Unit: Northwest

Facility ID: 2444
Region: Northwest
Lat/Long: 47.65421 / -122.36592
Brownfield Status: Not reported

SALMON BAY STEEL BALLARD (Continued) **1000301137**

Rank Status:	5
Clean Up Siteid:	5104
Site Status:	Cleanup Started
PSI?:	Not reported
Contaminant Name:	Polynuclear Aromatic Hydrocarbons
Ground Water:	Suspected
Surface Water:	Suspected
Soil:	Suspected
Sediment:	Not reported
Air:	Not reported
Bedrock:	Not reported
Responsible Unit:	Northwest

LUST:

Facility ID:	2444
Lust Status Type:	Cleanup Started
Cleanup Site ID:	5104
Cleanup Unit Type:	Upland
Process Type:	Independent Action
Cleanup Unit Name:	SALMON BAY STEEL CORP
Lust Status Date:	06/01/1995
Response Section:	Northwest
Lat/Long:	47.65421 / -122.36592

UST:

Facility ID:	2444
Site Id:	6607
UBI:	Not reported
Phone Number:	Not reported
Decimal Latitude:	47.65421
Decimal Longitude:	-122.36592
Tank Name:	1B
Tag Number:	Not reported
Tank Status:	Removed
Tank Status Date:	08/06/1996
Tank Install Date:	00/31/1964
Tank Closure Date:	Not reported
Capacity Range:	111 TO 1,100 Gallons
Tank Permit Expiration Date:	Not reported
Tank Upgrade Date:	Not reported
Tank Spill Prevention:	Not reported
Tank Overfill Prevention:	Not reported
Tank Material:	Steel
Tank Construction:	Single Wall Tank
Tank Tightness Test:	Not reported
Tank Corrosion Protection:	Not reported
Tank Manifold:	Not reported
Tank Release Detection:	Not reported
Tank SFC Type:	Not reported
Pipe Material:	Not reported
Pipe Construction:	Not reported
Pipe Primary Release Detection:	Not reported
Pipe Second Release Detection:	Not reported
Pipe Corrosion Protection:	Not reported
Pipe Pumping System:	Not reported

SALMON BAY STEEL BALLARD (Continued) **1000301137**

Responsible Unit: NORTHWEST
Dispencer/Pump SFC Type: Not reported

ICR:
Date Ecology Received Report: / /
Contaminants Found at Site: Petroleum products
Media Contaminated: Groundwater, Soil
Waste Management: Tank
Region: North Western
Type of Report Ecology Received: Interim cleanup report
Site Register Issue: 92-39
County Code: 17
Contact: Not reported
Report Title: Not reported

Date Ecology Received Report: 01/19/93
Contaminants Found at Site: Metals, Total petroleum hydrocarbons, Polynuclear aromatic hydrocarbons
Media Contaminated: Groundwater, Soil

ALLSITES:
Facility Name: SALMON BAY STEEL BALLARD
Facility Id: 2444

Interaction: 4470
Interaction 1: A
Interaction 2: LUST
Ecology Program: TOXICS
Program Data: ISIS
Facility Alt.: Not reported
Program ID: 6607
Date Interaction: 1991-05-07 00:00:00
Date Interaction 3: LUST Facility
Latitude: 47.654204384000003
Longitude: -122.36590508899999

Interaction: 4471
Interaction 1: I
Interaction 2: HWP
Ecology Program: HAZWASTE
Program Data: HWPPRT
Facility Alt.: Not reported
Program ID: WAD009258872
Date Interaction: 1992-01-01 00:00:00
Date Interaction 3: Hazardous Waste Planner
Latitude: 47.654204384000003
Longitude: -122.36590508899999

Interaction: 4473
Interaction 1: I
Interaction 2: INDPNDNT
Ecology Program: TOXICS
Program Data: ISIS
Facility Alt.: Salmon Bay Steel Ballard
Program ID: Not reported

SALMON BAY STEEL BALLARD (Continued) **1000301137**

Date Interaction:	1994-04-27 00:00:00
Date Interaction 3:	Independent Cleanup
Latitude:	47.654204384000003
Longitude:	-122.36590508899999

Interaction:	4476
Interaction 1:	I
Interaction 2:	VOLCLNST
Ecology Program:	TOXICS
Program Data:	ISIS
Facility Alt.:	Salmon Bay Steel Ballard
Program ID:	NW1437
Date Interaction:	2005-04-07 00:00:00
Date Interaction 3:	Voluntary Cleanup Sites
Latitude:	47.654204384000003
Longitude:	-122.36590508899999

Interaction:	4472
Interaction 1:	I
Interaction 2:	UST
Ecology Program:	TOXICS
Program Data:	UST
Facility Alt.:	Not reported
Program ID:	6607
Date Interaction:	2000-03-20 00:00:00
Date Interaction 3:	Underground Storage Tank
Latitude:	47.654204384000003
Longitude:	-122.36590508899999

Interaction:	4474
Interaction 1:	I
Interaction 2:	VOLCLNST
Ecology Program:	TOXICS
Program Data:	ISIS
Facility Alt.:	Salmon Bay Steel Ballard
Program ID:	NW0146
Date Interaction:	1998-10-14 00:00:00
Date Interaction 3:	Voluntary Cleanup Sites
Latitude:	47.654204384000003
Longitude:	-122.36590508899999

Interaction:	4477
Interaction 1:	A
Interaction 2:	SCS
Ecology Program:	TOXICS
Program Data:	ISIS
Facility Alt.:	Salmon Bay Steel Ballard
Program ID:	Not reported
Date Interaction:	2005-11-09 00:00:00
Date Interaction 3:	State Cleanup Site
Latitude:	47.654204384000003
Longitude:	-122.36590508899999

SALMON BAY STEEL BALLARD (Continued) **1000301137**

Interaction:	4468
Interaction 1:	I
Interaction 2:	HWG
Ecology Program:	HAZWASTE
Program Data:	TURBOWASTE
Facility Alt.:	Not reported
Program ID:	WAD009258872
Date Interaction:	1988-02-08 00:00:00
Date Interaction 3:	Hazardous Waste Generator
Latitude:	47.654204384000003
Longitude:	-122.36590508899999

Interaction:	4469
Interaction 1:	I
Interaction 2:	TIER2
Ecology Program:	HAZWASTE
Program Data:	EPCRA
Facility Alt.:	Not reported
Program ID:	WAD009258872
Date Interaction:	1990-01-01 00:00:00
Date Interaction 3:	Emergency/Haz Chem Rpt TI
Latitude:	47.654204384000003
Longitude:	-122.36590508899999

Interaction:	4475
Interaction 1:	I
Interaction 2:	SCS
Ecology Program:	TOXICS
Program Data:	ISIS
Facility Alt.:	Salmon Bay Steel Ballard
Program ID:	Not reported
Date Interaction:	2000-03-13 00:00:00
Date Interaction 3:	State Cleanup Site
Latitude:	47.654204384000003
Longitude:	-122.36590508899999

RCRA NonGen / NLR:

Date form received by agency:	06/12/2000
Facility name:	Not reported
Facility address:	4315 9TH AVE NW SEATTLE, WA 98107-4520
EPA ID:	WAD009258872
Mailing address:	2424 SW ANDOVER ST SEATTLE, WA 98106
Contact:	BIRMINGHAM STEE BIRMINGHAM STEE
Contact address:	2424 SW ANDOVER ST SEATTLE, WA 98106
Contact country:	US
Contact telephone:	(000)000-0000
Contact email:	Not reported
EPA Region:	Not reported
Classification:	Non-Generator
Description:	Handler: Non-Generators do not presently generate hazardous waste

SALMON BAY STEEL BALLARD (Continued) **1000301137**

Owner/Operator Summary:

Owner/operator name:	BIRMINGHAM STEE B
Owner/operator address:	2424 SW ANDOVER ST SEATTLE, WA 98106
Owner/operator country:	US
Owner/operator telephone:	(206)933-2200
Legal status:	Private
Owner/Operator Type:	Owner
Owner/Op start date:	05/02/1996
Owner/Op end date:	Not reported

Handler Activities Summary:

U.S. importer of hazardous waste:	No
Mixed waste (haz. and radioactive):	No
Recycler of hazardous waste:	No
Transporter of hazardous waste:	No
Treater, storer or disposer of HW:	No
Underground injection activity:	No
On-site burner exemption:	No
Furnace exemption:	No
Used oil fuel burner:	No
Used oil processor:	No
User oil refiner:	No
Used oil fuel marketer to burner:	No
Used oil Specification marketer:	No
Used oil transfer facility:	No
Used oil transporter:	No

Historical Generators:

Date form received by agency:	06/12/2000
Site name:	SALMON BAY STEEL BALLARD
Classification:	Not a generator, verified
Violation Status:	No violations found

FINDS:

Registry ID: 110005313712

Environmental Interest/Information System

Washington Facility / Site Identification System (WA-FSIS) provides a means to query and display data maintained by the Washington Department of Ecology. This system contains key information for each facility/site that is currently, or has been, of interest to the Air Quality, Dam Safety, Hazardous Waste, Toxics Cleanup, and Water Quality Programs.

NCDB (National Compliance Data Base) supports implementation of the Federal Insecticide, Fungicide, and Rodenticide Act (FIFRA) and the Toxic Substances Control Act (TSCA). The system tracks inspections in regions and states with cooperative agreements, enforcement actions, and settlements.

RCRAInfo is a national information system that supports the Resource Conservation and Recovery Act (RCRA) program through the tracking of events and activities related to facilities that generate, transport,

SALMON BAY STEEL BALLARD (Continued) **1000301137**

and treat, store, or dispose of hazardous waste. RCRAInfo allows RCRA program staff to track the notification, permit, compliance, and corrective action activities required under RCRA.

ECHO:
Envid: 1000301137
Registry ID: 110005313712
DFR URL: http://echo.epa.gov/detailed_facility_report?fid=110005313712

V75
NE
1/4-1/2
0.440 mi.
2322 ft.

BIRMINGHAM STEEL
4315 9TH AVE. NW
SEATTLE, WA 98107

WA ICR **S104485146**
N/A

Site 2 of 2 in cluster V

Relative:
Higher

Actual:
170 ft.

ICR:
Date Ecology Received Report: 07/06/98
Contaminants Found at Site: Metals, Petroleum products
Media Contaminated: Soil

76
North
1/4-1/2
0.442 mi.
2335 ft.

JIFFY LUBE STORE 2051
251 NE 45TH ST
SEATTLE, WA 98105

WA ALLSITES **S109557126**
N/A

Relative:
Higher

Actual:
235 ft.

ALLSITES:
Facility Name: JIFFY LUBE STORE 2051
Facility Id: 7690

Interaction: 77452
Interaction 1: A
Interaction 2: TIER2
Ecology Program: HAZWASTE
Program Data: EPCRA
Facility Alt.: JIFFY LUBE STORE 2051
Program ID: Not reported
Date Interaction: 2009-05-19 00:00:00
Date Interaction 3: Emergency/Haz Chem Rpt TI
Latitude: 47.661329379000001
Longitude: -122.326099094

77
East
1/4-1/2
0.452 mi.
2385 ft.

UW LANDER HALL
NE CAMPUS PKWY & BROOKLYN AVE NE
SEATTLE, WA 98105

WA ALLSITES **S112088231**
N/A

Relative:
Higher

Actual:
80 ft.

ALLSITES:
Facility Name: UW LANDER HALL
Facility Id: 16128

Interaction: 102280

UW LANDER HALL (Continued) **S112088231**

Interaction 1:	A
Interaction 2:	CONSTSWGP
Ecology Program:	WATQUAL
Program Data:	PARIS
Facility Alt.:	UW Lander Hall
Program ID:	WAR126065
Date Interaction:	2012-07-19 00:00:00
Date Interaction 3:	Construction SW GP
Latitude:	47.655036375999998
Longitude:	-122.315022716

U78 **TRINITY 43RD AVE LLC** **WA CSCSL** **S108969449**
NE **4301 ROOSEVELT WAY NE** **WA VCP** **N/A**
1/4-1/2 **SEATTLE, WA 98105** **WA ALLSITES**
0.454 mi.
2398 ft. **Site 4 of 4 in cluster U**

Relative:
Higher

Actual:
155 ft.

CSCSL:

Facility ID:	9065064
Region:	Northwest
Lat/Long:	47.667995 / -122.317695
Brownfield Status:	Not reported
Rank Status:	N
Clean Up Siteid:	4255
Site Status:	Cleanup Started
PSI?:	Not reported
Contaminant Name:	Halogenated Organics
Ground Water:	Confirmed Above Cleanup Level
Surface Water:	Not reported
Soil:	Confirmed Above Cleanup Level
Sediment:	Not reported
Air:	Not reported
Bedrock:	Not reported
Responsible Unit:	Northwest

Facility ID:	9065064
Region:	Northwest
Lat/Long:	47.667995 / -122.317695
Brownfield Status:	Not reported
Rank Status:	N
Clean Up Siteid:	4255
Site Status:	Cleanup Started
PSI?:	Not reported
Contaminant Name:	Petroleum Products-Unspecified
Ground Water:	Not reported
Surface Water:	Not reported
Soil:	Confirmed Above Cleanup Level
Sediment:	Not reported
Air:	Not reported
Bedrock:	Not reported
Responsible Unit:	Northwest

VCP:

edr_fstat:	WA
edr_fzip:	98105
edr_fcnty:	KING

TRINITY 43RD AVE LLC (Continued) **S108969449**

edr_zip: Not reported
Facility ID: 9065064
VCP Status: Not reported
VCP: Yes
Ecology Status: Not reported
NFA Type: Not reported
Date NFA: Not reported
Rank: N
Cleanup Siteid: 4255

edr_fstat: WA
edr_fzip: 98105
edr_fcnty: KING
edr_zip: Not reported
Facility ID: 9065064
VCP Status: Not reported
VCP: Yes
Ecology Status: Not reported
NFA Type: Not reported
Date NFA: Not reported
Rank: N
Cleanup Siteid: 4255

ALLSITES:
Facility Name: TRINITY 43RD AVE LLC
Facility Id: 9065064

Interaction: 23944
Interaction 1: A
Interaction 2: VOLCLNST
Ecology Program: TOXICS
Program Data: ISIS
Facility Alt.: Trinity 43rd Ave LLC
Program ID: NW1828
Date Interaction: 2007-09-28 00:00:00
Date Interaction 3: Voluntary Cleanup Sites
Latitude: 47.667989378000001
Longitude: -122.317680094

---

79 **UW ELM HALL** **WA ALLSITES** **S112088301**
ENE **1209 NE 41ST ST** **WA CSCSL NFA** **N/A**
1/4-1/2 **SEATTLE, WA 98105**
0.455 mi.
2401 ft.

Relative:
Higher

Actual:
102 ft.

ALLSITES:
Facility Name: UW ELM HALL
Facility Id: 19314

Interaction: 102358
Interaction 1: I
Interaction 2: INDPNDNT
Ecology Program: TOXICS
Program Data: ISIS
Facility Alt.: UW Elm Hall
Program ID: Not reported

UW ELM HALL (Continued) **S112088301**

Date Interaction: 2011-04-08 00:00:00
Date Interaction 3: Independent Cleanup
Latitude: 47.656708264000002
Longitude: -122.315241998

CSCSL NFA:
Facility/Site Id: 19314
CS Id: 11946
NFA Date: 04/14/2011
Rank: Not reported
VCP: No
Latitude: 47.656715147
Longitude: -122.31525219

80
NNE
1/4-1/2
0.464 mi.
2449 ft.

NE 45TH AT 7TH AVE NE
SEATTLE, WA 98125

WA ALLSITES **1000169001**
RCRA NonGen / NLR **WAD988466603**

Relative:
Higher

Actual:
181 ft.

ALLSITES:
Facility Name: MERCER TRUCKING CO INC
Facility Id: 46258549

Interaction: 46302
Interaction 1: I
Interaction 2: HWG
Ecology Program: HAZWASTE
Program Data: TURBOWASTE
Facility Alt.: Not reported
Program ID: WAD988466603
Date Interaction: 1988-09-07 00:00:00
Date Interaction 3: Hazardous Waste Generator
Latitude: 47.661384378999998
Longitude: -122.32065509500001

RCRA NonGen / NLR:
Date form received by agency: 09/07/1988
Facility name: Not reported
Facility address: NE 45TH AT 7TH AVE NE
SEATTLE, WA 98125
EPA ID: WAD988466603
Mailing address: PO BOX 11585
SPOKANE, WA 99211-1585
Contact: MERCER TRUCKING MERCER TRUCKING
Contact address: PO BOX 11585
SPOKANE, WA 99211-1585
Contact country: US
Contact telephone: (000)000-0000
Contact email: Not reported
EPA Region: Not reported
Classification: Non-Generator
Description: Handler: Non-Generators do not presently generate hazardous waste

(Continued) **1000169001**

Owner/Operator Summary:

Owner/operator name:	MERCER TRUCKING M
Owner/operator address:	PO BOX 11585 SEATTLE, WA 98211
Owner/operator country:	US
Owner/operator telephone:	(000)000-0000
Legal status:	Private
Owner/Operator Type:	Owner
Owner/Op start date:	05/02/1996
Owner/Op end date:	Not reported

Handler Activities Summary:

U.S. importer of hazardous waste:	No
Mixed waste (haz. and radioactive):	No
Recycler of hazardous waste:	No
Transporter of hazardous waste:	No
Treater, storer or disposer of HW:	No
Underground injection activity:	No
On-site burner exemption:	No
Furnace exemption:	No
Used oil fuel burner:	No
Used oil processor:	No
User oil refiner:	No
Used oil fuel marketer to burner:	No
Used oil Specification marketer:	No
Used oil transfer facility:	No
Used oil transporter:	No

Historical Generators:

Date form received by agency:	09/07/1988
Site name:	MERCER TRUCKING CO INC
Classification:	Not a generator, verified
Violation Status:	No violations found

81
North
1/4-1/2
0.466 mi.
2462 ft.

EXXON 7-7769
420 NE 45TH
SEATTLE, WA 98105

WA CSCSL **U000923163**
WA LUST **N/A**
WA UST
WA ALLSITES

Relative:
Higher

Actual:
228 ft.

CSCSL:

Facility ID:	74877666
Region:	Northwest
Lat/Long:	47.661581037 / -122.32311352
Brownfield Status:	Not reported
Rank Status:	N
Clean Up Siteid:	10393
Site Status:	Awaiting Cleanup
PSI?:	Not reported
Contaminant Name:	Benzene
Ground Water:	Confirmed Above Cleanup Level
Surface Water:	Not reported
Soil:	Confirmed Above Cleanup Level
Sediment:	Not reported
Air:	Not reported
Bedrock:	Not reported

EXXON 7-7769 (Continued) **U000923163**

Responsible Unit: Northwest

Facility ID: 74877666
Region: Northwest
Lat/Long: 47.661581037 / -122.32311352
Brownfield Status: Not reported
Rank Status: N
Clean Up Siteid: 10393
Site Status: Awaiting Cleanup
PSI?: Not reported
Contaminant Name: Non-Halogenated Solvents
Ground Water: Confirmed Above Cleanup Level
Surface Water: Not reported
Soil: Confirmed Above Cleanup Level
Sediment: Not reported
Air: Not reported
Bedrock: Not reported
Responsible Unit: Northwest

Facility ID: 74877666
Region: Northwest
Lat/Long: 47.661581037 / -122.32311352
Brownfield Status: Not reported
Rank Status: N
Clean Up Siteid: 10393
Site Status: Awaiting Cleanup
PSI?: Not reported
Contaminant Name: Petroleum-Diesel
Ground Water: Confirmed Above Cleanup Level
Surface Water: Not reported
Soil: Confirmed Above Cleanup Level
Sediment: Not reported
Air: Not reported
Bedrock: Not reported
Responsible Unit: Northwest

Facility ID: 74877666
Region: Northwest
Lat/Long: 47.661581037 / -122.32311352
Brownfield Status: Not reported
Rank Status: N
Clean Up Siteid: 10393
Site Status: Awaiting Cleanup
PSI?: Not reported
Contaminant Name: Petroleum-Gasoline
Ground Water: Confirmed Above Cleanup Level
Surface Water: Not reported
Soil: Confirmed Above Cleanup Level
Sediment: Not reported
Air: Not reported
Bedrock: Not reported
Responsible Unit: Northwest

LUST:
Facility ID: 74877666
Lust Status Type: Awaiting Cleanup
Cleanup Site ID: 10393

EXXON 7-7769 (Continued) **U000923163**

Cleanup Unit Type:	Upland
Process Type:	Independent Action
Cleanup Unit Name:	EXXON 77769 UNIV PLAZA HOTEL
Lust Status Date:	11/14/2003
Response Section:	Northwest
Lat/Long:	47.6615810 / -122.32311

UST:

Facility ID:	74877666
Site Id:	9583
UBI:	Not reported
Phone Number:	Not reported
Decimal Latitude:	47.661581037
Decimal Longitude:	-122.32311352

Tank Name:	1
Tag Number:	Not reported
Tank Status:	Removed
Tank Status Date:	08/06/1996
Tank Install Date:	00/31/1964
Tank Closure Date:	Not reported
Capacity Range:	Not reported
Tank Permit Expiration Date:	Not reported
Tank Upgrade Date:	Not reported
Tank Spill Prevention:	Not reported
Tank Overfill Prevention:	Not reported
Tank Material:	Steel
Tank Construction:	Single Wall Tank
Tank Tightness Test:	Not reported
Tank Corrosion Protection:	Impressed Current
Tank Manifold:	Not reported
Tank Release Detection:	Not reported
Tank SFC Type:	Not reported
Pipe Material:	Fiberglass
Pipe Construction:	Not reported
Pipe Primary Release Detection:	Not reported
Pipe Second Release Detection:	Not reported
Pipe Corrosion Protection:	Not reported
Pipe Pumping System:	Not reported
Responsible Unit:	NORTHWEST
Dispencer/Pump SFC Type:	Not reported

Tank Name:	2
Tag Number:	Not reported
Tank Status:	Removed
Tank Status Date:	08/06/1996
Tank Install Date:	00/31/1964
Tank Closure Date:	Not reported
Capacity Range:	Not reported
Tank Permit Expiration Date:	Not reported
Tank Upgrade Date:	Not reported
Tank Spill Prevention:	Not reported
Tank Overfill Prevention:	Not reported
Tank Material:	Steel
Tank Construction:	Single Wall Tank
Tank Tightness Test:	Not reported

EXXON 7-7769 (Continued) **U000923163**

Tank Corrosion Protection:	Impressed Current
Tank Manifold:	Not reported
Tank Release Detection:	Not reported
Tank SFC Type:	Not reported
Pipe Material:	Fiberglass
Pipe Construction:	Not reported
Pipe Primary Release Detection:	Not reported
Pipe Second Release Detection:	Not reported
Pipe Corrosion Protection:	Not reported
Pipe Pumping System:	Not reported
Responsible Unit:	NORTHWEST
Dispencer/Pump SFC Type:	Not reported

Tank Name:	3
Tag Number:	Not reported
Tank Status:	Removed
Tank Status Date:	08/06/1996
Tank Install Date:	00/31/1964
Tank Closure Date:	Not reported
Capacity Range:	Not reported
Tank Permit Expiration Date:	Not reported
Tank Upgrade Date:	Not reported
Tank Spill Prevention:	Not reported
Tank Overfill Prevention:	Not reported
Tank Material:	Steel
Tank Construction:	Single Wall Tank
Tank Tightness Test:	Not reported
Tank Corrosion Protection:	Impressed Current
Tank Manifold:	Not reported
Tank Release Detection:	Not reported
Tank SFC Type:	Not reported
Pipe Material:	Fiberglass
Pipe Construction:	Not reported
Pipe Primary Release Detection:	Not reported
Pipe Second Release Detection:	Not reported
Pipe Corrosion Protection:	Not reported
Pipe Pumping System:	Not reported
Responsible Unit:	NORTHWEST
Dispencer/Pump SFC Type:	Not reported

Tank Name:	4
Tag Number:	Not reported
Tank Status:	Removed
Tank Status Date:	08/06/1996
Tank Install Date:	00/31/1964
Tank Closure Date:	Not reported
Capacity Range:	111 TO 1,100 Gallons
Tank Permit Expiration Date:	Not reported
Tank Upgrade Date:	Not reported
Tank Spill Prevention:	Not reported
Tank Overfill Prevention:	Not reported
Tank Material:	Steel
Tank Construction:	Single Wall Tank
Tank Tightness Test:	Not reported
Tank Corrosion Protection:	Impressed Current

EXXON 7-7769 (Continued) **U000923163**

Tank Manifold:	Not reported
Tank Release Detection:	Not reported
Tank SFC Type:	Not reported
Pipe Material:	Fiberglass
Pipe Construction:	Not reported
Pipe Primary Release Detection:	Not reported
Pipe Second Release Detection:	Not reported
Pipe Corrosion Protection:	Not reported
Pipe Pumping System:	Not reported
Responsible Unit:	NORTHWEST
Dispencer/Pump SFC Type:	Not reported

ALLSITES:

Facility Name:	EXXON 77769 UNIVERSITY PLAZA HOTEL
Facility Id:	74877666

Interaction:	62409
Interaction 1:	I
Interaction 2:	UST
Ecology Program:	TOXICS
Program Data:	UST
Facility Alt.:	Not reported
Program ID:	9583
Date Interaction:	2000-02-29 00:00:00
Date Interaction 3:	Underground Storage Tank
Latitude:	47.661575415000001
Longitude:	-122.323098617

Interaction:	62410
Interaction 1:	A
Interaction 2:	LUST
Ecology Program:	TOXICS
Program Data:	ISIS
Facility Alt.:	Not reported
Program ID:	9583
Date Interaction:	2004-12-01 00:00:00
Date Interaction 3:	LUST Facility
Latitude:	47.661575415000001
Longitude:	-122.323098617

W82 **ESSEX EASTLAKE UNION LP** **WA CSCSL** **S105063503**
South **2833 - 2851 EASTLAKE AVE E** **WA ICR** **N/A**
1/4-1/2 **SEATTLE, WA 98102** **WA VCP**
0.472 mi. **WA ALLSITES**
2490 ft. **Site 1 of 3 in cluster W** **WA Inactive Drycleaners**

Relative:
Higher

Actual:
66 ft.

CSCSL:

Facility ID:	5467
Region:	Northwest
Lat/Long:	47.647275242 / -122.32495015
Brownfield Status:	Not reported
Rank Status:	N
Clean Up Siteid:	11514
Site Status:	Cleanup Started
PSI?:	Not reported

ESSEX EASTLAKE UNION LP (Continued) **S105063503**

Contaminant Name:	Other Halogenated Organics
Ground Water:	Confirmed Above Cleanup Level
Surface Water:	Not reported
Soil:	Confirmed Above Cleanup Level
Sediment:	Not reported
Air:	Not reported
Bedrock:	Not reported
Responsible Unit:	Northwest

Facility ID:	5467
Region:	Northwest
Lat/Long:	47.647275242 / -122.32495015
Brownfield Status:	Not reported
Rank Status:	N
Clean Up Siteid:	11514
Site Status:	Cleanup Started
PSI?:	Not reported
Contaminant Name:	Petroleum-Gasoline
Ground Water:	Confirmed Above Cleanup Level
Surface Water:	Not reported
Soil:	Not reported
Sediment:	Not reported
Air:	Not reported
Bedrock:	Not reported
Responsible Unit:	Northwest

ICR:

Date Ecology Received Report:	10/20/00
Contaminants Found at Site:	Petroleum products, 34
Media Contaminated:	Groundwater, Soil
Waste Management:	Improper Handling
Region:	North Western
Type of Report Ecology Received:	Interim cleanup report
Site Register Issue:	98-38
County Code:	17
Contact:	Not reported
Report Title:	Limited Subsurface Investigation Report

VCP:

edr_fstat:	WA
edr_fzip:	98102
edr_fcnty:	KING
edr_zip:	Not reported
Facility ID:	5467
VCP Status:	Not reported
VCP:	Yes
Ecology Status:	Not reported
NFA Type:	Not reported
Date NFA:	Not reported
Rank:	N
Cleanup Siteid:	11514

edr_fstat:	WA
edr_fzip:	98102
edr_fcnty:	KING
edr_zip:	Not reported

ESSEX EASTLAKE UNION LP (Continued) **S105063503**

Facility ID:	5467
VCP Status:	Not reported
VCP:	Yes
Ecology Status:	Not reported
NFA Type:	Not reported
Date NFA:	Not reported
Rank:	N
Cleanup Siteid:	11514

ALLSITES:

Facility Name:	COVEY LAUNDRY
Facility Id:	5467
Interaction:	96406
Interaction 1:	I
Interaction 2:	VOLCLNST
Ecology Program:	TOXICS
Program Data:	ISIS
Facility Alt.:	Covey Laundry
Program ID:	NW2388
Date Interaction:	2011-03-16 00:00:00
Date Interaction 3:	Voluntary Cleanup Sites
Latitude:	47.647270153999997
Longitude:	-122.324942689

INACTIVE DRYCLEANERS:

EPA I:	WAH000029303
FS Id:	42715721
Facility ID:	WAH000029303
NAICS Code:	812320
Fed Waste Code Desc:	Not reported
State Waste Code Desc:	Not reported
TAX REG NBR:	602632447
BUSINESS TYPE:	Former Dry Cleaning
MAIL NAME:	Essex Eastlake Union LP
MAIL LINE1:	11911 NE 1st St Ste B212
MAIL LINE2:	Not reported
MAIL CITY:	Bellevue
MAIL STATE:	WA
MAIL ZIP:	98005
MAIL COUNTRY:	UNITED STATES
LEGAL ORG NAME:	Essex Eastlake Union LP
LEGAL PERSON FIRST NAME:	Not reported
LEGAL PERSON MIDDLE INIT:	Not reported
LEGAL PERSON LAST NAME:	Not reported
LEGAL LINE1:	11911 NE 1st St Ste B212
LEGAL LINE2:	Not reported
LEGAL CITY:	Bellevue
LEGAL STATE:	WA
LEGAL ZIP:	98005
LEGAL COUNTRY:	UNITED STATES
LEGAL PHONE NBR:	(425)643-5899
LEGAL EFFECTIVE DATE:	3/31/2006
LEGAL ORGANIZATION TYPE:	Private
LAND ORG NAME:	Essex Eastlake Union LP

ESSEX EASTLAKE UNION LP (Continued) **S105063503**

LAND PERSON FIRST NAME:	Not reported
LAND PERSON MIDDLE INIT:	Not reported
LAND PERSON LAST NAME:	Not reported
LAND LINE1:	11911 NE 1st St Ste B212
LAND LINE2:	Not reported
LAND CITY:	Bellevue
LAND STATE:	WA
LAND ZIP:	98005
LAND COUNTRY:	UNITED STATES
LAND PHONE NBR:	(425)643-5899
LAND ORGANIZATION TYPE:	Private
OPERATOR ORG NAME:	Essex Eastlake Union LP
OPERATOR PERSON FIRST NAME:	Not reported
OPERATOR PERSON MIDDLE INIT:	Not reported
OPERATOR PERSON LAST NAME:	Not reported
OPERATOR LINE1:	2833 - 2851 Eastlake Ave E
OPERATOR LINE2:	Not reported
OPERATOR CITY:	Seattle
OPERATOR STATE:	WA
OPERATOR ZIP:	98102
OPERATOR COUNTRY:	UNITED STATES
OPERATOR PHONE NBR:	(425)643-5899
OPERATOR EFFECTIVE DATE:	3/31/2006
OPERATOR ORGANIZATION TYPE:	Private
SITE CONTACT FIRST NAME:	Donnie
SITE CONTACT MIDDLE INIT:	H
SITE CONTACT LAST NAME:	Belk
SITE CONTACT LINE1:	11911 NE 1st Ste B212
SITE CONTACT LINE2:	Not reported
SITE CONTACT CITY:	Bellevue
SITE CONTACT STATE:	WA
SITE CONTACT ZIP:	98005
SITE CONTACT COUNTRY:	UNITED STATES
SITE CONTACT PHONE NBR:	(425)643-5899 218
SITE CONTACT EMAIL:	dbelk@essexpropertytrust.com
FORM CONTACT FIRST NAME:	Donnie
FORM CONTACT MIDDLE INIT:	H
FORM CONTACT LAST NAME:	Belk
FORM CONTACT LINE1:	11911 NE 1st Ste B212
FORM CONTACT LINE2:	Not reported
FORM CONTACT CITY:	Bellevue
FORM CONTACT STATE:	WA
FORM CONTACT ZIP:	98005
FORM CONTACT COUNTRY:	UNITED STATES
FORM CONTACT PHONE NBR:	(425)643-5899 218
FORM CONTACT EMAIL:	dbelk@essexpropertytrust.com
GEN STATUS CD:	LQG
MONTHLY GENERATION:	No
BATCH GENERATION:	No
ONE TIME GENERATION:	Yes
TRANSPORTS OWN WASTE:	No
TRANSPORTS OTHERS WASTE:	No
RECYCLER ONSITE:	No
TRANSFER FACILITY:	No
PBR:	No
TBG:	No
MIXED RADIOACTIVE:	No

ESSEX EASTLAKE UNION LP (Continued) **S105063503**

IMPORTER:	No
TSDR FACILITY:	No
IMMEDIATE RECYCLER:	No
GEN DANG FUEL:	No
GEN MARKET TO BURNER:	No
GEN OTHER MARKETERS:	No
UTILITY BOILER BURNER:	No
INDUSTRY BOILER BURNER:	No
FURNACE BURNER:	No
SMELTER DEFERRAL:	No
SMALL QTY EXEMPTION:	No
OTHER EXEMPTION:	Not reported
UW BATTERY GEN:	No
UW THERMOSTATS GEN:	No
UW MERCURY GEN:	No
UW LAMPS GEN:	No
UW BATTERY ACCUM:	No
UW THERMOSTATS ACCUM:	Not reported
UW MERCURY ACCUM:	No
UW LAMPS ACCUM:	No
UW DESTINATION FACILITY:	No
OFF SPEC UTILITY BOILER:	No
OFF SPEC INDUSTRY BOILER:	No
OFF SPEC FURNACE:	No
USED OIL TRANSPORTER:	No
USED OIL TRANSFER FACILITY:	No
USED OIL PROCESSOR:	No
USED OIL REREFINER:	No
USED OIL FUEL MARKETER DIR SHIPMENTS:	No
USED OIL FUEL MARKETER MEETS SPECS:	No
Comments:	Not reported

83
North
1/4-1/2
0.473 mi.
2499 ft.

Relative:
Higher

Actual:
241 ft.

SHELL STATION 120877
210 NE 45TH ST
SEATTLE, WA 98105

WA CSCSL **S103503737**
WA LUST **N/A**
WA VCP
WA ICR
WA ALLSITES
WA SPILLS
WA Financial Assurance

CSCSL:

Facility ID:	14577491
Region:	Northwest
Lat/Long:	47.66124 / -122.328138
Brownfield Status:	Not reported
Rank Status:	N
Clean Up Siteid:	5569
Site Status:	Cleanup Started
PSI?:	Not reported
Contaminant Name:	Benzene
Ground Water:	Confirmed Above Cleanup Level
Surface Water:	Not reported
Soil:	Confirmed Above Cleanup Level
Sediment:	Not reported
Air:	Not reported
Bedrock:	Not reported
Responsible Unit:	Northwest

Facility ID: 14577491

SHELL STATION 120877 (Continued) **S103503737**

Region: Northwest
Lat/Long: 47.66124 / -122.328138
Brownfield Status: Not reported
Rank Status: N
Clean Up Siteid: 5569
Site Status: Cleanup Started
PSI?: Not reported
Contaminant Name: Methyl tertiary-butyl ether
Ground Water: Below MTCA Cleanup Level After Assessment
Surface Water: Not reported
Soil: Not reported
Sediment: Not reported
Air: Not reported
Bedrock: Not reported
Responsible Unit: Northwest

Facility ID: 14577491
Region: Northwest
Lat/Long: 47.66124 / -122.328138
Brownfield Status: Not reported
Rank Status: N
Clean Up Siteid: 5569
Site Status: Cleanup Started
PSI?: Not reported
Contaminant Name: Non-Halogenated Solvents
Ground Water: Confirmed Above Cleanup Level
Surface Water: Not reported
Soil: Confirmed Above Cleanup Level
Sediment: Not reported
Air: Not reported
Bedrock: Not reported
Responsible Unit: Northwest

Facility ID: 14577491
Region: Northwest
Lat/Long: 47.66124 / -122.328138
Brownfield Status: Not reported
Rank Status: N
Clean Up Siteid: 5569
Site Status: Cleanup Started
PSI?: Not reported
Contaminant Name: Petroleum-Diesel
Ground Water: Confirmed Above Cleanup Level
Surface Water: Not reported
Soil: Confirmed Above Cleanup Level
Sediment: Not reported
Air: Not reported
Bedrock: Not reported
Responsible Unit: Northwest

Facility ID: 14577491
Region: Northwest
Lat/Long: 47.66124 / -122.328138
Brownfield Status: Not reported
Rank Status: N
Clean Up Siteid: 5569
Site Status: Cleanup Started

SHELL STATION 120877 (Continued) **S103503737**

PSI?:	Not reported
Contaminant Name:	Petroleum-Gasoline
Ground Water:	Confirmed Above Cleanup Level
Surface Water:	Not reported
Soil:	Confirmed Above Cleanup Level
Sediment:	Not reported
Air:	Not reported
Bedrock:	Not reported
Responsible Unit:	Northwest

Facility ID:	14577491
Region:	Northwest
Lat/Long:	47.66124 / -122.328138
Brownfield Status:	Not reported
Rank Status:	N
Clean Up Siteid:	5569
Site Status:	Cleanup Started
PSI?:	Not reported
Contaminant Name:	Petroleum-Other
Ground Water:	Confirmed Above Cleanup Level
Surface Water:	Not reported
Soil:	Confirmed Above Cleanup Level
Sediment:	Not reported
Air:	Not reported
Bedrock:	Not reported
Responsible Unit:	Northwest

LUST:

Facility ID:	14577491
Lust Status Type:	Cleanup Started
Cleanup Site ID:	5569
Cleanup Unit Type:	Upland
Process Type:	Voluntary Cleanup Program
Cleanup Unit Name:	TEXACO 63 232 1416
Lust Status Date:	06/01/1995
Response Section:	Northwest
Lat/Long:	47.66124 / -122.32813

VCP:

edr_fstat:	WA
edr_fzip:	98105
edr_fcnty:	KING
edr_zip:	Not reported
Facility ID:	14577491
VCP Status:	Not reported
VCP:	Yes
Ecology Status:	Not reported
NFA Type:	Not reported
Date NFA:	Not reported
Rank:	N
Cleanup Siteid:	5569

edr_fstat:	WA
edr_fzip:	98105
edr_fcnty:	KING
edr_zip:	Not reported

SHELL STATION 120877 (Continued) **S103503737**

Facility ID: 14577491
VCP Status: Not reported
VCP: Yes
Ecology Status: Not reported
NFA Type: Not reported
Date NFA: Not reported
Rank: N
Cleanup Siteid: 5569

edr_fstat: WA
edr_fzip: 98105
edr_fcnty: KING
edr_zip: Not reported
Facility ID: 14577491
VCP Status: Not reported
VCP: Yes
Ecology Status: Not reported
NFA Type: Not reported
Date NFA: Not reported
Rank: N
Cleanup Siteid: 5569

edr_fstat: WA
edr_fzip: 98105
edr_fcnty: KING
edr_zip: Not reported
Facility ID: 14577491
VCP Status: Not reported
VCP: Yes
Ecology Status: Not reported
NFA Type: Not reported
Date NFA: Not reported
Rank: N
Cleanup Siteid: 5569

edr_fstat: WA
edr_fzip: 98105
edr_fcnty: KING
edr_zip: Not reported
Facility ID: 14577491
VCP Status: Not reported
VCP: Yes
Ecology Status: Not reported
NFA Type: Not reported
Date NFA: Not reported
Rank: N
Cleanup Siteid: 5569

edr_fstat: WA
edr_fzip: 98105
edr_fcnty: KING
edr_zip: Not reported
Facility ID: 14577491
VCP Status: Not reported
VCP: Yes
Ecology Status: Not reported
NFA Type: Not reported

SHELL STATION 120877 (Continued) **S103503737**

Date NFA: Not reported
Rank: N
Cleanup Siteid: 5569

ICR:

Date Ecology Received Report: 06/03/97
Contaminants Found at Site: Petroleum products
Media Contaminated: Groundwater, Soil
Waste Management: Tank
Region: North Western
Type of Report Ecology Received: Interim cleanup report
Site Register Issue: 98-01
County Code: 17
Contact: Not reported
Report Title: Not reported

Date Ecology Received Report: 06/23/98
Contaminants Found at Site: Petroleum products
Media Contaminated: Groundwater, Soil
Waste Management: Tank
Region: North Western
Type of Report Ecology Received: Interim cleanup report
Site Register Issue: 98-06
County Code: 17
Contact: Not reported
Report Title: Not reported

Date Ecology Received Report: 04/16/98
Contaminants Found at Site: Petroleum products
Media Contaminated: Groundwater, Soil
Waste Management: Tank
Region: North Western
Type of Report Ecology Received: Interim cleanup report
Site Register Issue: 98-07
County Code: 17
Contact: Not reported
Report Title: Not reported

Date Ecology Received Report: 09/27/99
Contaminants Found at Site: Petroleum products
Media Contaminated: Groundwater, Soil
Waste Management: Tank
Region: North Western
Type of Report Ecology Received: Interim cleanup report
Site Register Issue: 98-18
County Code: 17
Contact: Not reported
Report Title: Not reported

Date Ecology Received Report: 12/03/99
Contaminants Found at Site: Petroleum products
Media Contaminated: Groundwater, Soil
Waste Management: Tank
Region: North Western
Type of Report Ecology Received: Interim cleanup report
Site Register Issue: 98-21
County Code: 17

SHELL STATION 120877 (Continued) **S103503737**

Contact: Not reported
Report Title: Not reported

Date Ecology Received Report: 05/08/00
Contaminants Found at Site: Petroleum products
Media Contaminated: Groundwater, Soil
Waste Management: Tank
Region: North Western
Type of Report Ecology Received: Interim cleanup report
Site Register Issue: 98-25
County Code: 17
Contact: Not reported
Report Title: Not reported

Date Ecology Received Report: 04/04/96
Contaminants Found at Site: Petroleum products
Media Contaminated: Groundwater, Soil
Waste Management: Tank
Region: North Western
Type of Report Ecology Received: Interim cleanup report
Site Register Issue: 94-25
County Code: 17
Contact: Not reported
Report Title: Not reported

Date Ecology Received Report: 05/23/91
Contaminants Found at Site: Petroleum products
Media Contaminated: Groundwater, Soil
Waste Management: Tank
Region: North Western
Type of Report Ecology Received: Not reported
Site Register Issue: 91-31
County Code: 17
Contact: Not reported
Report Title: Not reported

Date Ecology Received Report: 01/29/96
Contaminants Found at Site: Petroleum products
Media Contaminated: Groundwater
Waste Management: Tank
Region: North Western
Type of Report Ecology Received: Interim cleanup report
Site Register Issue: 94-20
County Code: 17
Contact: Not reported
Report Title: Not reported

Date Ecology Received Report: 01/02/96
Contaminants Found at Site: Petroleum products
Media Contaminated: Groundwater
Waste Management: Tank
Region: North Western
Type of Report Ecology Received: Interim cleanup report
Site Register Issue: 94-20
County Code: 17
Contact: Not reported
Report Title: Not reported

SHELL STATION 120877 (Continued) **S103503737**

Date Ecology Received Report: 04/19/96
Contaminants Found at Site: Petroleum products
Media Contaminated: Groundwater, Soil
Waste Management: Tank
Region: North Western
Type of Report Ecology Received: Interim cleanup report
Site Register Issue: 94-28
County Code: 17
Contact: Not reported
Report Title: Not reported

Date Ecology Received Report: 03/16/94
Contaminants Found at Site: Petroleum products
Media Contaminated: Groundwater, Soil
Waste Management: Tank
Region: North Western
Type of Report Ecology Received: Interim cleanup report
Site Register Issue: 93-30
County Code: 17
Contact: Not reported
Report Title: Not reported

Date Ecology Received Report: 10/07/94
Contaminants Found at Site: Petroleum products
Media Contaminated: Groundwater, Soil
Waste Management: Tank
Region: North Western
Type of Report Ecology Received: Interim cleanup report
Site Register Issue: 93-37
County Code: 17
Contact: Not reported
Report Title: Not reported

Date Ecology Received Report: 11/15/93
Contaminants Found at Site: Petroleum products
Media Contaminated: Groundwater, Soil
Waste Management: Tank
Region: North Western
Type of Report Ecology Received: Interim cleanup report
Site Register Issue: 93-18
County Code: 17
Contact: Not reported
Report Title: Not reported

Date Ecology Received Report: 12/13/93
Contaminants Found at Site: Petroleum products
Media Contaminated: Groundwater, Soil
Waste Management: Tank
Region: North Western
Type of Report Ecology Received: Interim cleanup report
Site Register Issue: 93-18
County Code: 17
Contact: Not reported
Report Title: Not reported

Date Ecology Received Report: 08/03/01
Contaminants Found at Site: Petroleum products

SHELL STATION 120877 (Continued) **S103503737**

Media Contaminated: Groundwater, Soil
Waste Management: Tank
Region: North Western
Type of Report Ecology Received: Interim cleanup report
Site Register Issue: 98-39
County Code: 17
Contact: Not reported
Report Title: Sampling - May 2001

Date Ecology Received Report: 10/30/00
Contaminants Found at Site: Petroleum products
Media Contaminated: Groundwater, Soil
Waste Management: Tank
Region: North Western
Type of Report Ecology Received: Interim cleanup report
Site Register Issue: 98-30
County Code: 17
Contact: Not reported
Report Title: Monitoring - June 2000

Date Ecology Received Report: 05/11/01
Contaminants Found at Site: Petroleum products
Media Contaminated: Groundwater, Soil
Waste Management: Tank
Region: North Western
Type of Report Ecology Received: Interim cleanup report
Site Register Issue: 98-36
County Code: 17
Contact: Not reported
Report Title: Quarterly February 2001

Date Ecology Received Report: 12/04/01
Contaminants Found at Site: Petroleum products
Media Contaminated: Groundwater, Soil
Waste Management: Tank
Region: North Western
Type of Report Ecology Received: Interim cleanup report
Site Register Issue: 98-43
County Code: 17
Contact: Not reported
Report Title: Sampling - August 2001

Date Ecology Received Report: 01/08/97
Contaminants Found at Site: Petroleum products
Media Contaminated: Groundwater, Soil
Waste Management: Tank
Region: North Western
Type of Report Ecology Received: Interim cleanup report
Site Register Issue: 94-47
County Code: 17
Contact: Not reported
Report Title: Not reported

Date Ecology Received Report: 11/13/00
Contaminants Found at Site: Petroleum products
Media Contaminated: Groundwater, Soil
Waste Management: Tank

SHELL STATION 120877 (Continued) **S103503737**

Region: North Western
Type of Report Ecology Received: Interim cleanup report
Site Register Issue: 98-31
County Code: 17
Contact: Not reported
Report Title: Monitoring - August 2000

Date Ecology Received Report: 02/05/01
Contaminants Found at Site: Petroleum products
Media Contaminated: Groundwater, Soil
Waste Management: Tank
Region: North Western
Type of Report Ecology Received: Interim cleanup report
Site Register Issue: 98-33
County Code: 17
Contact: Not reported
Report Title: Monitoring - November 2000

Date Ecology Received Report: 06/21/02
Contaminants Found at Site: Petroleum products
Media Contaminated: Groundwater, Soil
Waste Management: Tank
Region: North Western
Type of Report Ecology Received: Interim cleanup report
Site Register Issue: 98-50
County Code: 17
Contact: Not reported
Report Title: Monitoring - March 2002

Date Ecology Received Report: 09/11/02
Contaminants Found at Site: Petroleum products
Media Contaminated: Groundwater, Soil
Waste Management: Tank
Region: North Western
Type of Report Ecology Received: Interim cleanup report
Site Register Issue: 98-52
County Code: 17
Contact: Not reported
Report Title: Ground Water Sampling - May 2002

ALLSITES:
Facility Name: SHELL STATION 120877
Facility Id: 14577491

Interaction: 28209
Interaction 1: I
Interaction 2: HWOTHER
Ecology Program: HAZWASTE
Program Data: TURBOWASTE
Facility Alt.: Not reported
Program ID: WAD988483368
Date Interaction: 2002-12-31 00:00:00
Date Interaction 3: Haz Waste Management Acti
Latitude: 47.661234379
Longitude: -122.32812309400001

SHELL STATION 120877 (Continued) **S103503737**

Interaction:	28205
Interaction 1:	I
Interaction 2:	TIER2
Ecology Program:	HAZWASTE
Program Data:	EPCRA
Facility Alt.:	Not reported
Program ID:	WAD988483368
Date Interaction:	1991-01-01 00:00:00
Date Interaction 3:	Emergency/Haz Chem Rpt TI
Latitude:	47.661234379
Longitude:	-122.32812309400001

Interaction:	28207
Interaction 1:	I
Interaction 2:	HWG
Ecology Program:	HAZWASTE
Program Data:	TURBOWASTE
Facility Alt.:	SHELL STATION 120877
Program ID:	WAD988483368
Date Interaction:	1991-03-04 00:00:00
Date Interaction 3:	Hazardous Waste Generator
Latitude:	47.661234379
Longitude:	-122.32812309400001

Interaction:	28208
Interaction 1:	A
Interaction 2:	UST
Ecology Program:	TOXICS
Program Data:	UST
Facility Alt.:	Wallingford Shell
Program ID:	4449
Date Interaction:	2000-03-20 00:00:00
Date Interaction 3:	Underground Storage Tank
Latitude:	47.661234379
Longitude:	-122.32812309400001

Interaction:	90043
Interaction 1:	I
Interaction 2:	HWOTHER
Ecology Program:	HAZWASTE
Program Data:	TURBOWASTE
Facility Alt.:	Shell Station 120877
Program ID:	WAD988483368
Date Interaction:	2009-12-31 00:00:00
Date Interaction 3:	Haz Waste Management Acti
Latitude:	47.661234379
Longitude:	-122.32812309400001

Interaction:	28211
Interaction 1:	I
Interaction 2:	HWOTHER
Ecology Program:	HAZWASTE
Program Data:	TURBOWASTE

SHELL STATION 120877 (Continued) **S103503737**

Facility Alt.:	Not reported
Program ID:	WAD988483368
Date Interaction:	2006-12-31 00:00:00
Date Interaction 3:	Haz Waste Management Acti
Latitude:	47.661234379
Longitude:	-122.32812309400001

Interaction:	28212
Interaction 1:	A
Interaction 2:	VOLCLNST
Ecology Program:	TOXICS
Program Data:	ISIS
Facility Alt.:	Shell 210 45th, Seattle
Program ID:	NW2033
Date Interaction:	2008-12-22 00:00:00
Date Interaction 3:	Voluntary Cleanup Sites
Latitude:	47.661234379
Longitude:	-122.32812309400001

Interaction:	28206
Interaction 1:	A
Interaction 2:	LUST
Ecology Program:	TOXICS
Program Data:	ISIS
Facility Alt.:	Not reported
Program ID:	4449
Date Interaction:	1991-01-18 00:00:00
Date Interaction 3:	LUST Facility
Latitude:	47.661234379
Longitude:	-122.32812309400001

Interaction:	28210
Interaction 1:	I
Interaction 2:	HWG
Ecology Program:	HAZWASTE
Program Data:	TURBOWASTE
Facility Alt.:	Not reported
Program ID:	WAD988483368
Date Interaction:	2005-10-20 00:00:00
Date Interaction 3:	Hazardous Waste Generator
Latitude:	47.661234379
Longitude:	-122.32812309400001

Interaction:	28213
Interaction 1:	I
Interaction 2:	HWG
Ecology Program:	HAZWASTE
Program Data:	TURBOWASTE
Facility Alt.:	Not reported
Program ID:	WAD988483368
Date Interaction:	2008-12-31 00:00:00
Date Interaction 3:	Hazardous Waste Generator
Latitude:	47.661234379

SHELL STATION 120877 (Continued) **S103503737**

Longitude: -122.32812309400001

SPILLS:

Facility ID:	611863
Medium:	SOIL
Material Desc:	PETROLEUM - UNKNOWN
Material Qty:	Not reported
Material Units:	GALLON
Date Received:	03/30/2009
Contact Name:	UNKNOWN
Incident Date:	Not reported
Incident Category Type:	Not reported
Incident Category:	Not reported
Latitude:	Not reported
Longitude:	Not reported
Source Type:	Not reported
Source:	Not reported
Vessel Facility Name2:	Not reported
Recovered Quantity:	Not reported
Resp Party Name:	Not reported

WA Financial Assurance 1:

DOE Site ID:	4449
Site Type:	PLIA
Financial Resp Type:	American Safety Indemnity
Inception Date:	08/11/2011
Expiration Date:	08/11/2012

X84 **STEVENS COURT** **WA LUST** **U003750119**
ESE **NE PACIFIC ST & BROOKLYN AVE NE** **WA UST** **N/A**
1/4-1/2 **SEATTLE, WA 98105** **WA ALLSITES**
0.484 mi.
2554 ft. **Site 1 of 3 in cluster X**

Relative:
Lower

Actual:
32 ft.

LUST:

Facility ID:	61814326
Lust Status Type:	Cleanup Started
Cleanup Site ID:	9899
Cleanup Unit Type:	Upland
Process Type:	Independent Action
Cleanup Unit Name:	Stevens Court Apartments UW
Lust Status Date:	07/01/2011
Response Section:	Northwest
Lat/Long:	47.6538538 / -122.31506

UST:

Facility ID:	61814326
Site Id:	200501
UBI:	Not reported
Phone Number:	Not reported
Decimal Latitude:	47.653853835
Decimal Longitude:	-122.31506541
Tank Name:	1
Tag Number:	Not reported

STEVENS COURT (Continued) **U003750119**

Tank Status:	Removed
Tank Status Date:	05/09/2001
Tank Install Date:	00/01/1900
Tank Closure Date:	Not reported
Capacity Range:	Not reported
Tank Permit Expiration Date:	Not reported
Tank Upgrade Date:	Not reported
Tank Spill Prevention:	Not reported
Tank Overfill Prevention:	Not reported
Tank Material:	Not reported
Tank Construction:	Not reported
Tank Tightness Test:	Not reported
Tank Corrosion Protection:	Not reported
Tank Manifold:	Not reported
Tank Release Detection:	Not reported
Tank SFC Type:	Not reported
Pipe Material:	Not reported
Pipe Construction:	Not reported
Pipe Primary Release Detection:	Not reported
Pipe Second Release Detection:	Not reported
Pipe Corrosion Protection:	Not reported
Pipe Pumping System:	Not reported
Responsible Unit:	NORTHWEST
Dispencer/Pump SFC Type:	Not reported

Tank Name:	2
Tag Number:	Not reported
Tank Status:	Removed
Tank Status Date:	05/09/2001
Tank Install Date:	00/01/1900
Tank Closure Date:	Not reported
Capacity Range:	Not reported
Tank Permit Expiration Date:	Not reported
Tank Upgrade Date:	Not reported
Tank Spill Prevention:	Not reported
Tank Overfill Prevention:	Not reported
Tank Material:	Not reported
Tank Construction:	Not reported
Tank Tightness Test:	Not reported
Tank Corrosion Protection:	Not reported
Tank Manifold:	Not reported
Tank Release Detection:	Not reported
Tank SFC Type:	Not reported
Pipe Material:	Not reported
Pipe Construction:	Not reported
Pipe Primary Release Detection:	Not reported
Pipe Second Release Detection:	Not reported
Pipe Corrosion Protection:	Not reported
Pipe Pumping System:	Not reported
Responsible Unit:	NORTHWEST
Dispencer/Pump SFC Type:	Not reported

ALLSITES:

Facility Name:	STEVENS COURT
Facility Id:	61814326

STEVENS COURT (Continued) **U003750119**

Interaction:	54676
Interaction 1:	I
Interaction 2:	LUST
Ecology Program:	TOXICS
Program Data:	ISIS
Facility Alt.:	Not reported
Program ID:	200501
Date Interaction:	1991-07-23 00:00:00
Date Interaction 3:	LUST Facility
Latitude:	47.653848500999999
Longitude:	-122.315063415

Interaction:	54677
Interaction 1:	A
Interaction 2:	UST
Ecology Program:	TOXICS
Program Data:	UST
Facility Alt.:	Not reported
Program ID:	200501
Date Interaction:	2000-03-01 00:00:00
Date Interaction 3:	Underground Storage Tank
Latitude:	47.653848500999999
Longitude:	-122.315063415

Y85 **RESIDENCE** **WA ICR** **S105063539**
NW **2209 N. 44TH ST.** **N/A**
1/4-1/2 **SEATTLE, WA 98103**
0.484 mi.
2558 ft. **Site 1 of 2 in cluster Y**

Relative:
Higher

Actual:
260 ft.

ICR:

Date Ecology Received Report:	05/31/01
Contaminants Found at Site:	Petroleum products
Media Contaminated:	Soil
Waste Management:	Tank
Region:	North Western
Type of Report Ecology Received:	Not reported
Site Register Issue:	98-39
County Code:	17
Contact:	Not reported
Report Title:	UST Closure and Soil Removal

Y86 **GREABY PROPERTY** **WA VCP** **S105150062**
NW **2209 N 44TH ST** **WA ALLSITES** **N/A**
1/4-1/2 **SEATTLE, WA 98103** **WA CSCSL NFA**
0.484 mi.
2558 ft. **Site 2 of 2 in cluster Y**

Relative:
Higher

Actual:
260 ft.

VCP:

edr_fstat:	WA
edr_fzip:	98103
edr_fcnty:	KING
edr_zip:	Not reported
Facility ID:	93595316

GREABY PROPERTY (Continued) **S105150062**

VCP Status: Not reported
VCP: Yes
Ecology Status: Not reported
NFA Type: Not reported
Date NFA: 8/24/2001
Rank: Not reported
Cleanup Siteid: 3154

ALLSITES:
Facility Name: GREABY PROPERTY
Facility Id: 93595316

Interaction: 72970
Interaction 1: I
Interaction 2: VOLCLNST
Ecology Program: TOXICS
Program Data: ISIS
Facility Alt.: GREABY PROPERTY
Program ID: Not reported
Date Interaction: 2001-05-31 00:00:00
Date Interaction 3: Voluntary Cleanup Sites
Latitude: 47.66013238
Longitude: -122.33206709300001

CSCSL NFA:
Facility/Site Id: 93595316
CS Id: 3154
NFA Date: 08/24/2001
Rank: Not reported
VCP: Yes
Latitude: 47.660138
Longitude: -122.332082

Z87 **WA CSCSL** **1000659764**
NNW **118 NE 45TH ST** **WA LUST** **WAD988494407**
1/4-1/2 **SEATTLE, WA 98105** **WA UST**
0.485 mi. **WA VCP**
2562 ft. **Site 1 of 2 in cluster Z** **WA ALLSITES**
RCRA NonGen / NLR
Relative: **FINDS**
Higher **ECHO**

Actual:
242 ft.

CSCSL:
Facility ID: 4465692
Region: Northwest
Lat/Long: 47.66124 / -122.329198
Brownfield Status: Not reported
Rank Status: N
Clean Up Siteid: 5339
Site Status: Cleanup Started
PSI?: Not reported
Contaminant Name: Benzene
Ground Water: Confirmed Above Cleanup Level
Surface Water: Not reported
Soil: Confirmed Above Cleanup Level
Sediment: Not reported

(Continued) **1000659764**

Air: Not reported
Bedrock: Not reported
Responsible Unit: Northwest

Facility ID: 4465692
Region: Northwest
Lat/Long: 47.66124 / -122.329198
Brownfield Status: Not reported
Rank Status: N
Clean Up Siteid: 5339
Site Status: Cleanup Started
PSI?: Not reported
Contaminant Name: Metals - Other
Ground Water: Confirmed Above Cleanup Level
Surface Water: Not reported
Soil: Not reported
Sediment: Not reported
Air: Not reported
Bedrock: Not reported
Responsible Unit: Northwest

Facility ID: 4465692
Region: Northwest
Lat/Long: 47.66124 / -122.329198
Brownfield Status: Not reported
Rank Status: N
Clean Up Siteid: 5339
Site Status: Cleanup Started
PSI?: Not reported
Contaminant Name: Petroleum-Gasoline
Ground Water: Confirmed Above Cleanup Level
Surface Water: Not reported
Soil: Confirmed Above Cleanup Level
Sediment: Not reported
Air: Not reported
Bedrock: Not reported
Responsible Unit: Northwest

LUST:
Facility ID: 4465692
Lust Status Type: Cleanup Started
Cleanup Site ID: 5339
Cleanup Unit Type: Upland
Process Type: Voluntary Cleanup Program
Cleanup Unit Name: SHELL STATION # 14310
Lust Status Date: 09/28/1995
Response Section: Northwest
Lat/Long: 47.66124 / -122.32919

UST:
Facility ID: 4465692
Site Id: 3306
UBI: Not reported
Phone Number: Not reported
Decimal Latitude: 47.66124
Decimal Longitude: -122.329198

(Continued) **1000659764**

Tank Name:	1
Tag Number:	Not reported
Tank Status:	Removed
Tank Status Date:	08/06/1996
Tank Install Date:	00/31/1964
Tank Closure Date:	Not reported
Capacity Range:	111 TO 1,100 Gallons
Tank Permit Expiration Date:	Not reported
Tank Upgrade Date:	Not reported
Tank Spill Prevention:	Not reported
Tank Overfill Prevention:	Not reported
Tank Material:	Steel
Tank Construction:	Single Wall Tank
Tank Tightness Test:	Not reported
Tank Corrosion Protection:	Not reported
Tank Manifold:	Not reported
Tank Release Detection:	Not reported
Tank SFC Type:	Not reported
Pipe Material:	Steel
Pipe Construction:	Not reported
Pipe Primary Release Detection:	Not reported
Pipe Second Release Detection:	Not reported
Pipe Corrosion Protection:	Not reported
Pipe Pumping System:	Not reported
Responsible Unit:	NORTHWEST
Dispencer/Pump SFC Type:	Not reported

Tank Name:	2
Tag Number:	Not reported
Tank Status:	Removed
Tank Status Date:	08/06/1996
Tank Install Date:	00/31/1964
Tank Closure Date:	Not reported
Capacity Range:	Not reported
Tank Permit Expiration Date:	Not reported
Tank Upgrade Date:	Not reported
Tank Spill Prevention:	Not reported
Tank Overfill Prevention:	Not reported
Tank Material:	Steel
Tank Construction:	Single Wall Tank
Tank Tightness Test:	Not reported
Tank Corrosion Protection:	Not reported
Tank Manifold:	Not reported
Tank Release Detection:	Not reported
Tank SFC Type:	Not reported
Pipe Material:	Steel
Pipe Construction:	Not reported
Pipe Primary Release Detection:	Not reported
Pipe Second Release Detection:	Not reported
Pipe Corrosion Protection:	Not reported
Pipe Pumping System:	Not reported
Responsible Unit:	NORTHWEST
Dispencer/Pump SFC Type:	Not reported

Tank Name:	3

(Continued) **1000659764**

Tag Number:	Not reported
Tank Status:	Removed
Tank Status Date:	08/06/1996
Tank Install Date:	00/31/1964
Tank Closure Date:	Not reported
Capacity Range:	Not reported
Tank Permit Expiration Date:	Not reported
Tank Upgrade Date:	Not reported
Tank Spill Prevention:	Not reported
Tank Overfill Prevention:	Not reported
Tank Material:	Steel
Tank Construction:	Single Wall Tank
Tank Tightness Test:	Not reported
Tank Corrosion Protection:	Not reported
Tank Manifold:	Not reported
Tank Release Detection:	Not reported
Tank SFC Type:	Not reported
Pipe Material:	Steel
Pipe Construction:	Not reported
Pipe Primary Release Detection:	Not reported
Pipe Second Release Detection:	Not reported
Pipe Corrosion Protection:	Not reported
Pipe Pumping System:	Not reported
Responsible Unit:	NORTHWEST
Dispencer/Pump SFC Type:	Not reported

Tank Name:	4
Tag Number:	Not reported
Tank Status:	Removed
Tank Status Date:	08/06/1996
Tank Install Date:	00/31/1964
Tank Closure Date:	Not reported
Capacity Range:	Not reported
Tank Permit Expiration Date:	Not reported
Tank Upgrade Date:	Not reported
Tank Spill Prevention:	Not reported
Tank Overfill Prevention:	Not reported
Tank Material:	Steel
Tank Construction:	Single Wall Tank
Tank Tightness Test:	Not reported
Tank Corrosion Protection:	Not reported
Tank Manifold:	Not reported
Tank Release Detection:	Not reported
Tank SFC Type:	Not reported
Pipe Material:	Steel
Pipe Construction:	Not reported
Pipe Primary Release Detection:	Not reported
Pipe Second Release Detection:	Not reported
Pipe Corrosion Protection:	Not reported
Pipe Pumping System:	Not reported
Responsible Unit:	NORTHWEST
Dispencer/Pump SFC Type:	Not reported

Tank Name:	5
Tag Number:	Not reported

(Continued) **1000659764**

Tank Status:	Removed
Tank Status Date:	08/06/1996
Tank Install Date:	00/31/1964
Tank Closure Date:	Not reported
Capacity Range:	Not reported
Tank Permit Expiration Date:	Not reported
Tank Upgrade Date:	Not reported
Tank Spill Prevention:	Not reported
Tank Overfill Prevention:	Not reported
Tank Material:	Steel
Tank Construction:	Single Wall Tank
Tank Tightness Test:	Not reported
Tank Corrosion Protection:	Not reported
Tank Manifold:	Not reported
Tank Release Detection:	Not reported
Tank SFC Type:	Not reported
Pipe Material:	Steel
Pipe Construction:	Not reported
Pipe Primary Release Detection:	Not reported
Pipe Second Release Detection:	Not reported
Pipe Corrosion Protection:	Not reported
Pipe Pumping System:	Not reported
Responsible Unit:	NORTHWEST
Dispencer/Pump SFC Type:	Not reported

VCP:

edr_fstat:	WA
edr_fzip:	98105-6130
edr_fcnty:	KING
edr_zip:	Not reported
Facility ID:	4465692
VCP Status:	Not reported
VCP:	Yes
Ecology Status:	Not reported
NFA Type:	Not reported
Date NFA:	Not reported
Rank:	N
Cleanup Siteid:	5339

edr_fstat:	WA
edr_fzip:	98105-6130
edr_fcnty:	KING
edr_zip:	Not reported
Facility ID:	4465692
VCP Status:	Not reported
VCP:	Yes
Ecology Status:	Not reported
NFA Type:	Not reported
Date NFA:	Not reported
Rank:	N
Cleanup Siteid:	5339

edr_fstat:	WA
edr_fzip:	98105-6130
edr_fcnty:	KING
edr_zip:	Not reported
Facility ID:	4465692

(Continued) **1000659764**

VCP Status: Not reported
VCP: Yes
Ecology Status: Not reported
NFA Type: Not reported
Date NFA: Not reported
Rank: N
Cleanup Siteid: 5339

ALLSITES:
Facility Name: TEXACO WALLINGFORD
Facility Id: 4465692

Interaction: 14767
Interaction 1: I
Interaction 2: HWG
Ecology Program: HAZWASTE
Program Data: TURBOWASTE
Facility Alt.: Not reported
Program ID: WAD988494407
Date Interaction: 1991-09-30 00:00:00
Date Interaction 3: Hazardous Waste Generator
Latitude: 47.661234379
Longitude: -122.329183093

Interaction: 14769
Interaction 1: A
Interaction 2: VOLCLNST
Ecology Program: TOXICS
Program Data: ISIS
Facility Alt.: Shell 118 45th, Seattle
Program ID: NW2023
Date Interaction: 2008-12-22 00:00:00
Date Interaction 3: Voluntary Cleanup Sites
Latitude: 47.661234379
Longitude: -122.329183093

Interaction: 14768
Interaction 1: A
Interaction 2: UST
Ecology Program: TOXICS
Program Data: UST
Facility Alt.: Not reported
Program ID: 3306
Date Interaction: 2000-03-20 00:00:00
Date Interaction 3: Underground Storage Tank
Latitude: 47.661234379
Longitude: -122.329183093

Interaction: 14766
Interaction 1: A
Interaction 2: LUST
Ecology Program: TOXICS
Program Data: ISIS
Facility Alt.: Not reported

(Continued) **1000659764**

Program ID:	3306
Date Interaction:	1990-12-27 00:00:00
Date Interaction 3:	LUST Facility
Latitude:	47.661234379
Longitude:	-122.329183093

RCRA NonGen / NLR:

Date form received by agency:	09/30/1991
Facility name:	Not reported
Facility address:	118 NE 45TH ST SEATTLE, WA 98105-6130
EPA ID:	WAD988494407
Contact:	TEXACO TEXACO
Contact address:	118 NE 45TH ST SEATTLE, WA 98105-6130
Contact country:	US
Contact telephone:	(000)000-0000
Contact email:	Not reported
EPA Region:	Not reported
Classification:	Non-Generator
Description:	Handler: Non-Generators do not presently generate hazardous waste

Owner/Operator Summary:

Owner/operator name:	TEXACO T
Owner/operator address:	118 NE 45TH ST SEATTLE, WA 98105
Owner/operator country:	US
Owner/operator telephone:	(000)000-0000
Legal status:	Private
Owner/Operator Type:	Owner
Owner/Op start date:	05/02/1996
Owner/Op end date:	Not reported

Handler Activities Summary:

U.S. importer of hazardous waste:	No
Mixed waste (haz. and radioactive):	No
Recycler of hazardous waste:	No
Transporter of hazardous waste:	No
Treater, storer or disposer of HW:	No
Underground injection activity:	No
On-site burner exemption:	No
Furnace exemption:	No
Used oil fuel burner:	No
Used oil processor:	No
User oil refiner:	No
Used oil fuel marketer to burner:	No
Used oil Specification marketer:	No
Used oil transfer facility:	No
Used oil transporter:	No

Historical Generators:

Date form received by agency:	09/30/1991
Site name:	TEXACO WALLINGFORD
Classification:	Not a generator, verified

(Continued) **1000659764**

Violation Status: No violations found

FINDS:

Registry ID: 110005366932

Environmental Interest/Information System
Washington Facility / Site Identification System (WA-FSIS) provides a means to query and display data maintained by the Washington Department of Ecology. This system contains key information for each facility/site that is currently, or has been, of interest to the Air Quality, Dam Safety, Hazardous Waste, Toxics Cleanup, and Water Quality Programs.

RCRAInfo is a national information system that supports the Resource Conservation and Recovery Act (RCRA) program through the tracking of events and activities related to facilities that generate, transport, and treat, store, or dispose of hazardous waste. RCRAInfo allows RCRA program staff to track the notification, permit, compliance, and corrective action activities required under RCRA.

ECHO:
Envid: 1000659764
Registry ID: 110005366932
DFR URL: http://echo.epa.gov/detailed_facility_report?fid=110005366932

Z88 **SHELL #14310** **WA ICR** **S103509204**
NNW **118 NE 45TH ST.** **N/A**
1/4-1/2 **SEATTLE, WA 98105**
0.485 mi.
2562 ft. **Site 2 of 2 in cluster Z**

Relative:
Higher

Actual:
242 ft.

ICR:
Date Ecology Received Report: / /
Contaminants Found at Site: Petroleum products
Media Contaminated: Groundwater, Soil
Waste Management: Tank
Region: North Western
Type of Report Ecology Received: Interim cleanup report
Site Register Issue: 93-18
County Code: 17
Contact: Not reported
Report Title: Not reported

Date Ecology Received Report: 03/26/92
Contaminants Found at Site: Petroleum products
Media Contaminated: Groundwater, Soil
Waste Management: Tank
Region: North Western
Type of Report Ecology Received: Interim cleanup report
Site Register Issue: 92-35
County Code: 17
Contact: Not reported
Report Title: Not reported

Date Ecology Received Report: 11/12/92
Contaminants Found at Site: Petroleum products

SHELL #14310 (Continued) **S103509204**

Media Contaminated: Soil
Waste Management: Tank
Region: North Western
Type of Report Ecology Received: Interim cleanup report
Site Register Issue: 92-39
County Code: 17
Contact: Not reported
Report Title: Not reported

Date Ecology Received Report: 04/05/93
Contaminants Found at Site: Petroleum products
Media Contaminated: Groundwater, Soil
Waste Management: Tank
Region: North Western
Type of Report Ecology Received: Interim cleanup report
Site Register Issue: 92-49
County Code: 17
Contact: Not reported
Report Title: Not reported

Date Ecology Received Report: 04/03/95
Contaminants Found at Site: Petroleum products
Media Contaminated: Groundwater
Waste Management: Tank
Region: North Western
Type of Report Ecology Received: Interim cleanup report
Site Register Issue: 93-49
County Code: 17
Contact: Not reported
Report Title: Not reported

Date Ecology Received Report: 05/17/95
Contaminants Found at Site: Petroleum products
Media Contaminated: Groundwater
Waste Management: Tank
Region: North Western
Type of Report Ecology Received: Interim cleanup report
Site Register Issue: 94-03
County Code: 17
Contact: Not reported
Report Title: Not reported

Date Ecology Received Report: 05/13/92
Contaminants Found at Site: Petroleum products
Media Contaminated: Soil
Waste Management: Tank
Region: North Western
Type of Report Ecology Received: Interim cleanup report
Site Register Issue: 92-26
County Code: 17
Contact: Not reported
Report Title: Not reported

Date Ecology Received Report: 05/20/92
Contaminants Found at Site: Petroleum products
Media Contaminated: Groundwater
Waste Management: Tank

SHELL #14310 (Continued) **S103509204**

Region: North Western
Type of Report Ecology Received: Interim cleanup report
Site Register Issue: 92-28
County Code: 17
Contact: Not reported
Report Title: Not reported

Date Ecology Received Report: 04/17/92
Contaminants Found at Site: Petroleum products
Media Contaminated: Groundwater
Waste Management: Tank
Region: North Western
Type of Report Ecology Received: Interim cleanup report
Site Register Issue: 92-24
County Code: 17
Contact: Not reported
Report Title: Not reported

Date Ecology Received Report: 04/22/92
Contaminants Found at Site: Petroleum products
Media Contaminated: Soil
Waste Management: Tank
Region: North Western
Type of Report Ecology Received: Interim cleanup report
Site Register Issue: 92-24
County Code: 17
Contact: Not reported
Report Title: Not reported

Date Ecology Received Report: 02/22/96
Contaminants Found at Site: Petroleum products

89
SW
1/4-1/2
0.487 mi.
2570 ft.

WA UW COCHRAN BUILDING **WA ALLSITES** **1004793373**
2121 N 35TH ST **RCRA NonGen / NLR** **WAD017854688**
SEATTLE, WA 98103 **FINDS**
ECHO

Relative:
Higher

Actual:
53 ft.

ALLSITES:
Facility Name: WA UW COCHRAN BUILDING
Facility Id: 19436659

Interaction: 31084
Interaction 1: I
Interaction 2: HWG
Ecology Program: HAZWASTE
Program Data: TURBOWASTE
Facility Alt.: Not reported
Program ID: WAD017854688
Date Interaction: 1982-09-27 00:00:00
Date Interaction 3: Hazardous Waste Generator
Latitude: 47.64920438
Longitude: -122.333395096

RCRA NonGen / NLR:
Date form received by agency: 02/28/2005
Facility name: Not reported

WA UW COCHRAN BUILDING (Continued) **1004793373**

Facility address:	2121 N 35TH ST SEATTLE, WA 98103
EPA ID:	WAD017854688
Mailing address:	PO BOX 354400 SEATTLE, WA 98195-4400
Contact:	DAVE LUNDSTROM
Contact address:	PO BOX 354400 SEATTLE, WA 98195-4400
Contact country:	US
Contact telephone:	(206)543-0467
Contact email:	DOUGLASG@U.WASHINGTON.EDU
EPA Region:	Not reported
Classification:	Non-Generator
Description:	Handler: Non-Generators do not presently generate hazardous waste

Owner/Operator Summary:

Owner/operator name:	WA UW
Owner/operator address:	PO BOX 354400 SEATTLE, WA 98195
Owner/operator country:	US
Owner/operator telephone:	Not reported
Legal status:	State
Owner/Operator Type:	Operator
Owner/Op start date:	08/27/1996
Owner/Op end date:	Not reported

Owner/operator name:	WESTERN HOMES
Owner/operator address:	13525 32ND AVE NE STE A SEATTLE, WA 98125
Owner/operator country:	US
Owner/operator telephone:	(206)368-3202
Legal status:	Private
Owner/Operator Type:	Owner
Owner/Op start date:	Not reported
Owner/Op end date:	Not reported

Owner/operator name:	WA UW
Owner/operator address:	PO BOX 354400 SEATTLE, WA 98195
Owner/operator country:	US
Owner/operator telephone:	Not reported
Legal status:	State
Owner/Operator Type:	Owner
Owner/Op start date:	08/27/1996
Owner/Op end date:	Not reported

Owner/operator name:	WA UW
Owner/operator address:	PO BOX 354400 SEATTLE, WA 98195
Owner/operator country:	US
Owner/operator telephone:	(206)543-0467
Legal status:	State
Owner/Operator Type:	Operator
Owner/Op start date:	Not reported
Owner/Op end date:	Not reported

WA UW COCHRAN BUILDING (Continued) **1004793373**

Handler Activities Summary:

U.S. importer of hazardous waste:	No
Mixed waste (haz. and radioactive):	No
Recycler of hazardous waste:	No
Transporter of hazardous waste:	No
Treater, storer or disposer of HW:	No
Underground injection activity:	No
On-site burner exemption:	No
Furnace exemption:	No
Used oil fuel burner:	No
Used oil processor:	No
User oil refiner:	No
Used oil fuel marketer to burner:	No
Used oil Specification marketer:	No
Used oil transfer facility:	No
Used oil transporter:	No

Historical Generators:

Date form received by agency: 02/28/2005
Site name: WA UW COCHRAN BUILDING
Classification: Not a generator, verified

Date form received by agency: 12/31/2003
Site name: WA UW COCHRAN BUILDING
Classification: Not a generator, verified

Violation Status: No violations found

FINDS:

Registry ID: 110005315587

Environmental Interest/Information System

Washington Facility / Site Identification System (WA-FSIS) provides a means to query and display data maintained by the Washington Department of Ecology. This system contains key information for each facility/site that is currently, or has been, of interest to the Air Quality, Dam Safety, Hazardous Waste, Toxics Cleanup, and Water Quality Programs.

RCRAInfo is a national information system that supports the Resource Conservation and Recovery Act (RCRA) program through the tracking of events and activities related to facilities that generate, transport, and treat, store, or dispose of hazardous waste. RCRAInfo allows RCRA program staff to track the notification, permit, compliance, and corrective action activities required under RCRA.

HAZARDOUS WASTE BIENNIAL REPORTER

ECHO:

Envid: 1004793373
Registry ID: 110005315587
DFR URL: http://echo.epa.gov/detailed_facility_report?fid=110005315587

AA90 SW 1/4-1/2 0.488 mi. 2575 ft. | **PROGRESSIVE INSULATION**
2161 N NORTHLAKE WAY
SEATTLE, WA 98103

Site 1 of 5 in cluster AA

WA ALLSITES **S108479805**
WA MANIFEST **N/A**

Relative: Lower

Actual: 30 ft.

ALLSITES:

Facility Name:	PROGRESSIVE INSULATION
Facility Id:	260027
Interaction:	6487
Interaction 1:	I
Interaction 2:	HWG
Ecology Program:	HAZWASTE
Program Data:	TURBOWASTE
Facility Alt.:	Not reported
Program ID:	WAH000027758
Date Interaction:	2005-12-06 00:00:00
Date Interaction 3:	Hazardous Waste Generator
Latitude:	47.647193381000001
Longitude:	-122.332937097

WA MANIFEST:

Facility Site ID Number:	260027
EPA ID:	WAH000027758
NAICS:	238310
SWC Desc:	Not reported
FWC Desc:	Not reported
Form Comm:	Not reported
Data Year:	Not reported
Permit by Rule:	FALSE
Treatment by Generator:	FALSE
Mixed radioactive waste:	FALSE
Importer of hazardous waste:	FALSE
Immediate recycler:	FALSE
Treatment/Storage/Disposal/Recycling Facility:	FALSE
Generator of dangerous fuel waste:	FALSE
Generator marketing to burner:	FALSE
Other marketers (i.e., blender, distributor, etc.):	FALSE
Utility boiler burner:	FALSE
Industry boiler burner:	FALSE
Industrial Furnace:	FALSE
Smelter defferal:	FALSE
Universal waste - batteries - generate:	FALSE
Universal waste - thermostats - generate:	FALSE
Universal waste - mercury - generate:	FALSE
Universal waste - lamps - generate:	FALSE
Universal waste - batteries - accumulate:	FALSE
Universal waste - thermostats - accumulate:	FALSE
Universal waste - mercury - accumulate:	FALSE
Universal waste - lamps - accumulate:	FALSE
Destination Facility for Universal Waste:	FALSE
Off-specification used oil burner - utility boiler:	FALSE
Off-specification used oil burner - industrial boiler:	FALSE
Off-specification used oil burner - industrial furnace:	FALSE
Tax Reg #:	601512061
Business Type:	Insulation Aplicators Spr
Mail Name:	Progressive Insulation

PROGRESSIVE INSULATION (Continued) **S108479805**

Mail addr line1:	3518 Fremont Ave N PMB # 292
Mail city,st,zip:	Seattle, WA 98103
Mail country:	UNITED STATES
Legal org name:	Progressive Insulation
Legal org type:	Private
Legal addr line1:	3518 Fremont Ave N Ste 292
Legal city,st,zip:	Seattle, WA 98103
Legal country:	UNITED STATES
Legal phone nbr:	(206)547-8806
Legal effective date:	12/22/1993
Land org name:	Emerald Landing LLC
Land org type:	Private
Land person name:	Not reported
Land addr line1:	5470 Shilshole Ave NW Ste 500
Land city,st,zip:	Seattle, WA 98107
Land country:	UNITED STATES
Land phone nbr:	(206)784-5006
Operator org name:	Progressive Insulation
Operator org type:	Private
Operator addr line1:	3518 Fremont Ave N Ste 292
Operator city,st,zip:	Seattle, WA 98103
Operator country:	UNITED STATES
Operator phone nbr:	(206)547-5006
Operator effective date:	Not reported
Site contact name:	Robert Cowan
Site contact addr line1:	3518 Fremont Ave N Ste 292
Site Contact City/State/ Zip:	Seattle, WA 98103
Site Contact Country:	UNITED STATES
Site Contact Phone #:	(206)547-8806
Site Contact EMail:	icynonofoam@qwest.net
Form Contact NAME:	Marcy Ghon
Form Contact ADDR LINE1:	3518 Fremont Ave N PMB # 292
Form Contact City,ST,Zip:	Seattle, WA 98103
Form Contact Country:	UNITED STATES
Form Contact Phone #:	(206)547-8806
Form Contact EMail:	marcyghan@qwest.net
Gen Status CD:	XQG
Monthly Generation:	FALSE
Batch Generation:	FALSE
One Time Generation:	FALSE
Transport Own Waste:	FALSE
Tranports Other Waste:	FALSE
Recycler Onsite:	FALSE
Transfer Facility:	FALSE
Other Exemption:	Not reported
UW Battery Gen:	FALSE
Used Oil Transporter:	FALSE
Used Oil Transfer Facility:	FALSE
Used Oil Processor:	FALSE
Used Oil Refiner:	FALSE
Used Oil Fuel Marketer Directs Shipments:	FALSE
Used Oil Fuel Marketer Meets Specs:	FALSE

X91 ESE 1/4-1/2 0.488 mi. 2576 ft. | **WA UW ACADEMIC COMP**
3737 BROOKLYN AVE NE
SEATTLE, WA 98105 | **WA ALLSITES**
RCRA NonGen / NLR
FINDS | **1001969779**
WAR000009472

Site 2 of 3 in cluster X

Relative: Lower

Actual: 29 ft.

ALLSITES:

Facility Name:	WA UW ACADEMIC COMP
Facility Id:	87432522
Interaction:	69631
Interaction 1:	I
Interaction 2:	HWG
Ecology Program:	HAZWASTE
Program Data:	TURBOWASTE
Facility Alt.:	Not reported
Program ID:	WAR000009472
Date Interaction:	1996-06-12 00:00:00
Date Interaction 3:	Hazardous Waste Generator
Latitude:	47.652494378
Longitude:	-122.314295098

RCRA NonGen / NLR:

Date form received by agency:	03/02/2000
Facility name:	Not reported
Facility address:	3737 BROOKLYN AVE NE SEATTLE, WA 98105
EPA ID:	WAR000009472
Mailing address:	PO BOX 354400 SEATTLE, WA 98195-4400
Contact:	WA UW WA UW
Contact address:	PO BOX 354400 SEATTLE, WA 98195-4400
Contact country:	US
Contact telephone:	(206)685-2848
Contact email:	Not reported
EPA Region:	Not reported
Classification:	Non-Generator
Description:	Handler: Non-Generators do not presently generate hazardous waste

Owner/Operator Summary:

Owner/operator name:	WA UW W
Owner/operator address:	PO BOX 354400 SEATTLE, WA 98195
Owner/operator country:	US
Owner/operator telephone:	(206)685-2848
Legal status:	Private
Owner/Operator Type:	Owner
Owner/Op start date:	11/14/1996
Owner/Op end date:	Not reported
Owner/operator name:	WENDY P
Owner/operator address:	PO BOX 354400 SEATTLE, WA 98195
Owner/operator country:	US
Owner/operator telephone:	(206)685-2848
Legal status:	Private

WA UW ACADEMIC COMP (Continued) **1001969779**

Owner/Operator Type: Operator
Owner/Op start date: 11/14/1996
Owner/Op end date: Not reported

Handler Activities Summary:
U.S. importer of hazardous waste: No
Mixed waste (haz. and radioactive): No
Recycler of hazardous waste: No
Transporter of hazardous waste: No
Treater, storer or disposer of HW: No
Underground injection activity: No
On-site burner exemption: No
Furnace exemption: No
Used oil fuel burner: No
Used oil processor: No
User oil refiner: No
Used oil fuel marketer to burner: No
Used oil Specification marketer: No
Used oil transfer facility: No
Used oil transporter: No

Historical Generators:
Date form received by agency: 06/12/1996
Site name: WA UW ACADEMIC COMP
Classification: Not a generator, verified

Violation Status: No violations found

X92 **WA UW MARINE STUDIES** **WA ALLSITES** **1001969784**
ESE **3707 BROOKLYN AVE NE** **RCRA NonGen / NLR** **WAR000011551**
1/4-1/2 **SEATTLE, WA 98105** **FINDS**
0.488 mi.
2579 ft. **Site 3 of 3 in cluster X**

Relative:
Lower

Actual:
27 ft.

ALLSITES:
Facility Name: WA UW MARINE STUDIES
Facility Id: 76174572

Interaction: 63302
Interaction 1: I
Interaction 2: HWG
Ecology Program: HAZWASTE
Program Data: TURBOWASTE
Facility Alt.: Not reported
Program ID: WAR000011551
Date Interaction: 1996-10-23 00:00:00
Date Interaction 3: Hazardous Waste Generator
Latitude: 47.652044377999999
Longitude: -122.314295098

RCRA NonGen / NLR:
Date form received by agency: 03/02/2000
Facility name: Not reported
Facility address: 3707 BROOKLYN AVE NE
SEATTLE, WA 98105

WA UW MARINE STUDIES (Continued) **1001969784**

EPA ID:	WAR000011551
Mailing address:	PO BOX 354400 SEATTLE, WA 98195-4400
Contact:	WA UW WA UW
Contact address:	PO BOX 354400 SEATTLE, WA 98195-4400
Contact country:	US
Contact telephone:	(206)685-2848
Contact email:	Not reported
EPA Region:	Not reported
Classification:	Non-Generator
Description:	Handler: Non-Generators do not presently generate hazardous waste

Owner/Operator Summary:

Owner/operator name:	WA UW W
Owner/operator address:	PO BOX 354400 SEATTLE, WA 98195
Owner/operator country:	US
Owner/operator telephone:	(206)685-2848
Legal status:	Private
Owner/Operator Type:	Owner
Owner/Op start date:	04/09/1997
Owner/Op end date:	Not reported

Owner/operator name:	WENDY P
Owner/operator address:	PO BOX 354400 SEATTLE, WA 98195
Owner/operator country:	US
Owner/operator telephone:	(206)685-2848
Legal status:	Private
Owner/Operator Type:	Operator
Owner/Op start date:	04/09/1997
Owner/Op end date:	Not reported

Handler Activities Summary:

U.S. importer of hazardous waste:	No
Mixed waste (haz. and radioactive):	No
Recycler of hazardous waste:	No
Transporter of hazardous waste:	No
Treater, storer or disposer of HW:	No
Underground injection activity:	No
On-site burner exemption:	No
Furnace exemption:	No
Used oil fuel burner:	No
Used oil processor:	No
User oil refiner:	No
Used oil fuel marketer to burner:	No
Used oil Specification marketer:	No
Used oil transfer facility:	No
Used oil transporter:	No

Historical Generators:

Date form received by agency:	03/02/2000
Site name:	WA UW MARINE STUDIES
Classification:	Not a generator, verified

WA UW MARINE STUDIES (Continued) **1001969784**

Violation Status: No violations found

AA93 **FV ALASKA VOYAGER** **WA ALLSITES** **1001082071**
SW **2155 NORTHLAKE WAY S DOCK** **RCRA NonGen / NLR** **WAR000006379**
1/4-1/2 **SEATTLE, WA 98103** **FINDS**
0.489 mi. **ECHO**
2581 ft. **Site 2 of 5 in cluster AA**

Relative:
Lower

Actual:
29 ft.

ALLSITES:

Facility Name:	FV ALASKA VOYAGER
Facility Id:	63639228
Interaction:	55962
Interaction 1:	I
Interaction 2:	HWG
Ecology Program:	HAZWASTE
Program Data:	TURBOWASTE
Facility Alt.:	Not reported
Program ID:	WAR000006379
Date Interaction:	1995-11-27 00:00:00
Date Interaction 3:	Hazardous Waste Generator
Latitude:	47.646924380999998
Longitude:	-122.33794509499999

RCRA NonGen / NLR:

Date form received by agency:	04/24/1998
Facility name:	Not reported
Facility address:	2155 NORTHLAKE WAY S DOCK SEATTLE, WA 98103
EPA ID:	WAR000006379
Mailing address:	200 W THOMAS ST STE 440 SEATTLE, WA 98119-4215
Contact:	FV ALASKA VOYAG FV ALASKA VOYAG
Contact address:	200 W THOMAS ST STE 440 SEATTLE, WA 98119-4215
Contact country:	US
Contact telephone:	(000)000-0000
Contact email:	Not reported
EPA Region:	Not reported
Classification:	Non-Generator
Description:	Handler: Non-Generators do not presently generate hazardous waste

Owner/Operator Summary:

Owner/operator name:	FV ALASKA VOYAG F
Owner/operator address:	2155 N NORTHLAKE WAY SEATTLE, WA 98103
Owner/operator country:	US
Owner/operator telephone:	(000)000-0000
Legal status:	Private
Owner/Operator Type:	Owner
Owner/Op start date:	05/03/1996
Owner/Op end date:	Not reported

Handler Activities Summary:

U.S. importer of hazardous waste: No

FV ALASKA VOYAGER (Continued) **1001082071**

Mixed waste (haz. and radioactive):	No
Recycler of hazardous waste:	No
Transporter of hazardous waste:	No
Treater, storer or disposer of HW:	No
Underground injection activity:	No
On-site burner exemption:	No
Furnace exemption:	No
Used oil fuel burner:	No
Used oil processor:	No
User oil refiner:	No
Used oil fuel marketer to burner:	No
Used oil Specification marketer:	No
Used oil transfer facility:	No
Used oil transporter:	No

Historical Generators:

Date form received by agency:	04/24/1998
Site name:	FV ALASKA VOYAGER
Classification:	Not a generator, verified
Violation Status:	No violations found

FINDS:

Registry ID: 110005402867

Environmental Interest/Information System

RCRAInfo is a national information system that supports the Resource Conservation and Recovery Act (RCRA) program through the tracking of events and activities related to facilities that generate, transport, and treat, store, or dispose of hazardous waste. RCRAInfo allows RCRA program staff to track the notification, permit, compliance, and corrective action activities required under RCRA.

ECHO:

Envid:	1001082071
Registry ID:	110005402867
DFR URL:	http://echo.epa.gov/detailed_facility_report?fid=110005402867

AA94 **TIPPETT MARINE SERVICES** **WA ICR** **1000474208**
SW **2155 N. NORTHLAKE WAY** **N/A**
1/4-1/2 **SEATTLE, WA 98103**
0.489 mi.
2581 ft. **Site 3 of 5 in cluster AA**

Relative:
Lower

Actual:
29 ft.

ICR:

Date Ecology Received Report:	02/23/98
Contaminants Found at Site:	Petroleum products
Media Contaminated:	Groundwater, Soil
Waste Management:	Tank
Region:	North Western
Type of Report Ecology Received:	Interim cleanup report
Site Register Issue:	98-01
County Code:	17
Contact:	Not reported
Report Title:	Not reported

AA95 **TIPPETT MARINE SERVICES INC** **WA ALLSITES** **S109557201**
SW **2155 N NORTHLAKE WY W SIDE** **N/A**
1/4-1/2 **SEATTLE, WA 98103**
0.489 mi.
2581 ft. **Site 4 of 5 in cluster AA**

Relative:
Lower

Actual:
29 ft.

ALLSITES:

Facility Name:	TIPPETT MARINE SERVICES INC
Facility Id:	75987242
Interaction:	63249
Interaction 1:	I
Interaction 2:	HWP
Ecology Program:	HAZWASTE
Program Data:	HWPPRT
Facility Alt.:	Not reported
Program ID:	WAD988483111
Date Interaction:	1993-01-01 00:00:00
Date Interaction 3:	Hazardous Waste Planner
Latitude:	47.646764380999997
Longitude:	-122.33317509600001

Interaction:	63248
Interaction 1:	I
Interaction 2:	HWG
Ecology Program:	HAZWASTE
Program Data:	TURBOWASTE
Facility Alt.:	Not reported
Program ID:	WAD988483111
Date Interaction:	1991-02-19 00:00:00
Date Interaction 3:	Hazardous Waste Generator
Latitude:	47.646764380999997
Longitude:	-122.33317509600001

AA96 **WA CSCSL** **1000146621**
SW **2155 N NORTHLAKE WAY E SIDE** **WA LUST** **WAD009271990**
1/4-1/2 **SEATTLE, WA 98103** **WA UST**
0.489 mi. **WA ALLSITES**
2581 ft. **Site 5 of 5 in cluster AA** **WA SPILLS**
RCRA NonGen / NLR
Relative: **FINDS**
Lower **ECHO**

Actual:
29 ft.

CSCSL:

Facility ID:	74499261
Region:	Northwest
Lat/Long:	47.64706 / -122.333374
Brownfield Status:	Not reported
Rank Status:	N
Clean Up Siteid:	6611
Site Status:	Cleanup Started
PSI?:	Not reported
Contaminant Name:	Metals Priority Pollutants
Ground Water:	Confirmed Above Cleanup Level
Surface Water:	Not reported
Soil:	Not reported
Sediment:	Not reported
Air:	Not reported

(Continued) **1000146621**

Bedrock:	Not reported
Responsible Unit:	Northwest

Facility ID:	74499261
Region:	Northwest
Lat/Long:	47.64706 / -122.333374
Brownfield Status:	Not reported
Rank Status:	N
Clean Up Siteid:	6611
Site Status:	Cleanup Started
PSI?:	Not reported
Contaminant Name:	Petroleum-Other
Ground Water:	Confirmed Above Cleanup Level
Surface Water:	Not reported
Soil:	Confirmed Above Cleanup Level
Sediment:	Not reported
Air:	Not reported
Bedrock:	Not reported
Responsible Unit:	Northwest

LUST:

Facility ID:	74499261
Lust Status Type:	Awaiting Cleanup
Cleanup Site ID:	6611
Cleanup Unit Type:	Upland
Process Type:	Independent Action
Cleanup Unit Name:	TIPPETT MARINE SVCS
Lust Status Date:	02/03/1998
Response Section:	Northwest
Lat/Long:	47.64706 / -122.33337

UST:

Facility ID:	74499261
Site Id:	436024
UBI:	Not reported
Phone Number:	Not reported
Decimal Latitude:	47.64706
Decimal Longitude:	-122.333374

Tank Name:	1
Tag Number:	Not reported
Tank Status:	Removed
Tank Status Date:	12/10/1999
Tank Install Date:	00/01/1900
Tank Closure Date:	Not reported
Capacity Range:	5,000 to 9,999 Gallons
Tank Permit Expiration Date:	Not reported
Tank Upgrade Date:	Not reported
Tank Spill Prevention:	Not reported
Tank Overfill Prevention:	Not reported
Tank Material:	Not reported
Tank Construction:	Not reported
Tank Tightness Test:	Not reported
Tank Corrosion Protection:	Not reported
Tank Manifold:	Not reported
Tank Release Detection:	Not reported

(Continued) **1000146621**

Tank SFC Type:	Not reported
Pipe Material:	Not reported
Pipe Construction:	Not reported
Pipe Primary Release Detection:	Not reported
Pipe Second Release Detection:	Not reported
Pipe Corrosion Protection:	Not reported
Pipe Pumping System:	Not reported
Responsible Unit:	NORTHWEST
Dispencer/Pump SFC Type:	Not reported

Tank Name:	2
Tag Number:	Not reported
Tank Status:	Removed
Tank Status Date:	12/10/1999
Tank Install Date:	00/01/1900
Tank Closure Date:	Not reported
Capacity Range:	Not reported
Tank Permit Expiration Date:	Not reported
Tank Upgrade Date:	Not reported
Tank Spill Prevention:	Not reported
Tank Overfill Prevention:	Not reported
Tank Material:	Not reported
Tank Construction:	Not reported
Tank Tightness Test:	Not reported
Tank Corrosion Protection:	Not reported
Tank Manifold:	Not reported
Tank Release Detection:	Not reported
Tank SFC Type:	Not reported
Pipe Material:	Not reported
Pipe Construction:	Not reported
Pipe Primary Release Detection:	Not reported
Pipe Second Release Detection:	Not reported
Pipe Corrosion Protection:	Not reported
Pipe Pumping System:	Not reported
Responsible Unit:	NORTHWEST
Dispencer/Pump SFC Type:	Not reported

Tank Name:	3
Tag Number:	Not reported
Tank Status:	Removed
Tank Status Date:	12/10/1999
Tank Install Date:	00/01/1964
Tank Closure Date:	Not reported
Capacity Range:	1,101 to 2,000 Gallons
Tank Permit Expiration Date:	Not reported
Tank Upgrade Date:	Not reported
Tank Spill Prevention:	Not reported
Tank Overfill Prevention:	Not reported
Tank Material:	Not reported
Tank Construction:	Not reported
Tank Tightness Test:	Not reported
Tank Corrosion Protection:	Not reported
Tank Manifold:	Not reported
Tank Release Detection:	Not reported
Tank SFC Type:	Not reported

(Continued) **1000146621**

Pipe Material:	Not reported
Pipe Construction:	Not reported
Pipe Primary Release Detection:	Not reported
Pipe Second Release Detection:	Not reported
Pipe Corrosion Protection:	Not reported
Pipe Pumping System:	Not reported
Responsible Unit:	NORTHWEST
Dispencer/Pump SFC Type:	Not reported

Tank Name:	4
Tag Number:	Not reported
Tank Status:	Removed
Tank Status Date:	12/10/1999
Tank Install Date:	00/01/1900
Tank Closure Date:	Not reported
Capacity Range:	Not reported
Tank Permit Expiration Date:	Not reported
Tank Upgrade Date:	Not reported
Tank Spill Prevention:	Not reported
Tank Overfill Prevention:	Not reported
Tank Material:	Not reported
Tank Construction:	Not reported
Tank Tightness Test:	Not reported
Tank Corrosion Protection:	Not reported
Tank Manifold:	Not reported
Tank Release Detection:	Not reported
Tank SFC Type:	Not reported
Pipe Material:	Not reported
Pipe Construction:	Not reported
Pipe Primary Release Detection:	Not reported
Pipe Second Release Detection:	Not reported
Pipe Corrosion Protection:	Not reported
Pipe Pumping System:	Not reported
Responsible Unit:	NORTHWEST
Dispencer/Pump SFC Type:	Not reported

Tank Name:	5
Tag Number:	Not reported
Tank Status:	Removed
Tank Status Date:	12/10/1999
Tank Install Date:	00/01/1900
Tank Closure Date:	Not reported
Capacity Range:	Not reported
Tank Permit Expiration Date:	Not reported
Tank Upgrade Date:	Not reported
Tank Spill Prevention:	Not reported
Tank Overfill Prevention:	Not reported
Tank Material:	Not reported
Tank Construction:	Not reported
Tank Tightness Test:	Not reported
Tank Corrosion Protection:	Not reported
Tank Manifold:	Not reported
Tank Release Detection:	Not reported
Tank SFC Type:	Not reported
Pipe Material:	Not reported

(Continued) **1000146621**

Pipe Construction:	Not reported
Pipe Primary Release Detection:	Not reported
Pipe Second Release Detection:	Not reported
Pipe Corrosion Protection:	Not reported
Pipe Pumping System:	Not reported
Responsible Unit:	NORTHWEST
Dispencer/Pump SFC Type:	Not reported

Tank Name:	6
Tag Number:	Not reported
Tank Status:	Removed
Tank Status Date:	12/10/1999
Tank Install Date:	00/01/1900
Tank Closure Date:	Not reported
Capacity Range:	2,001 to 4,999 Gallons
Tank Permit Expiration Date:	Not reported
Tank Upgrade Date:	Not reported
Tank Spill Prevention:	Not reported
Tank Overfill Prevention:	Not reported
Tank Material:	Not reported
Tank Construction:	Not reported
Tank Tightness Test:	Not reported
Tank Corrosion Protection:	Not reported
Tank Manifold:	Not reported
Tank Release Detection:	Not reported
Tank SFC Type:	Not reported
Pipe Material:	Not reported
Pipe Construction:	Not reported
Pipe Primary Release Detection:	Not reported
Pipe Second Release Detection:	Not reported
Pipe Corrosion Protection:	Not reported
Pipe Pumping System:	Not reported
Responsible Unit:	NORTHWEST
Dispencer/Pump SFC Type:	Not reported

Tank Name:	7
Tag Number:	Not reported
Tank Status:	Removed
Tank Status Date:	12/10/1999
Tank Install Date:	00/01/1900
Tank Closure Date:	Not reported
Capacity Range:	Not reported
Tank Permit Expiration Date:	Not reported
Tank Upgrade Date:	Not reported
Tank Spill Prevention:	Not reported
Tank Overfill Prevention:	Not reported
Tank Material:	Not reported
Tank Construction:	Not reported
Tank Tightness Test:	Not reported
Tank Corrosion Protection:	Not reported
Tank Manifold:	Not reported
Tank Release Detection:	Not reported
Tank SFC Type:	Not reported
Pipe Material:	Not reported
Pipe Construction:	Not reported

(Continued) **1000146621**

Pipe Primary Release Detection: Not reported
Pipe Second Release Detection: Not reported
Pipe Corrosion Protection: Not reported
Pipe Pumping System: Not reported
Responsible Unit: NORTHWEST
Dispencer/Pump SFC Type: Not reported

ALLSITES:
Facility Name: TOGIAK FISHERIES INC
Facility Id: 74499261

Interaction: 62103
Interaction 1: A
Interaction 2: VOLCLNST
Ecology Program: TOXICS
Program Data: ISIS
Facility Alt.: Togiak Fisheries Inc
Program ID: NW0451
Date Interaction: 2007-12-18 00:00:00
Date Interaction 3: Voluntary Cleanup Sites
Latitude: 47.647054380999997
Longitude: -122.333359097

Interaction: 62098
Interaction 1: I
Interaction 2: HWG
Ecology Program: HAZWASTE
Program Data: TURBOWASTE
Facility Alt.: Not reported
Program ID: WAD009271990
Date Interaction: 1985-12-06 00:00:00
Date Interaction 3: Hazardous Waste Generator
Latitude: 47.647054380999997
Longitude: -122.333359097

Interaction: 62099
Interaction 1: A
Interaction 2: LUST
Ecology Program: TOXICS
Program Data: ISIS
Facility Alt.: Not reported
Program ID: 436024
Date Interaction: 1998-01-28 00:00:00
Date Interaction 3: LUST Facility
Latitude: 47.647054380999997
Longitude: -122.333359097

Interaction: 62100
Interaction 1: I
Interaction 2: UST
Ecology Program: TOXICS
Program Data: UST
Facility Alt.: Not reported
Program ID: 436024

(Continued) **1000146621**

Date Interaction:	1998-02-04 00:00:00
Date Interaction 3:	Underground Storage Tank
Latitude:	47.647054380999997
Longitude:	-122.333359097

Interaction:	62101
Interaction 1:	I
Interaction 2:	VOLCLNST
Ecology Program:	TOXICS
Program Data:	ISIS
Facility Alt.:	Togiak Fisheries Inc
Program ID:	NW0451
Date Interaction:	2000-04-05 00:00:00
Date Interaction 3:	Voluntary Cleanup Sites
Latitude:	47.647054380999997
Longitude:	-122.333359097

Interaction:	62102
Interaction 1:	A
Interaction 2:	SCS
Ecology Program:	TOXICS
Program Data:	ISIS
Facility Alt.:	Togiak Fisheries Inc
Program ID:	Not reported
Date Interaction:	2006-04-10 00:00:00
Date Interaction 3:	State Cleanup Site
Latitude:	47.647054380999997
Longitude:	-122.333359097

Facility Name:	EMERALD LANDING LLC
Facility Id:	23963

Interaction:	85548
Interaction 1:	I
Interaction 2:	CONSTSWGP
Ecology Program:	WATQUAL
Program Data:	PARIS
Facility Alt.:	EMERALD LANDING LLC
Program ID:	WAR010751
Date Interaction:	2008-06-30 00:00:00
Date Interaction 3:	Construction SW GP
Latitude:	47.648594379999999
Longitude:	-122.331985096

SPILLS:

Facility ID:	427038
Medium:	Not reported
Material Desc:	PETROLEUM - HYDRAULIC OIL
Material Qty:	10
Material Units:	GALLON
Date Received:	06/16/1997
Contact Name:	Not reported
Incident Date:	Not reported

(Continued) **1000146621**

Incident Category Type:	Not reported
Incident Category:	Not reported
Latitude:	Not reported
Longitude:	Not reported
Source Type:	Not reported
Source:	Not reported
Vessel Facility Name2:	Not reported
Recovered Quantity:	Not reported
Resp Party Name:	Not reported

Facility ID:	514947
Medium:	Not reported
Material Desc:	PETROLEUM - DIESEL FUEL
Material Qty:	10
Material Units:	GALLON
Date Received:	12/05/2000
Contact Name:	Not reported
Incident Date:	Not reported
Incident Category Type:	Not reported
Incident Category:	Not reported
Latitude:	Not reported
Longitude:	Not reported
Source Type:	Not reported
Source:	Not reported
Vessel Facility Name2:	Not reported
Recovered Quantity:	Not reported
Resp Party Name:	Not reported

Facility ID:	558857
Medium:	Not reported
Material Desc:	PETROLEUM - OIL OTHER
Material Qty:	1
Material Units:	CUP
Date Received:	11/09/2006
Contact Name:	Not reported
Incident Date:	Not reported
Incident Category Type:	Not reported
Incident Category:	Not reported
Latitude:	Not reported
Longitude:	Not reported
Source Type:	Not reported
Source:	Not reported
Vessel Facility Name2:	Not reported
Recovered Quantity:	Not reported
Resp Party Name:	Not reported

Facility ID:	508569
Medium:	Not reported
Material Desc:	PETROLEUM - DIESEL FUEL
Material Qty:	1
Material Units:	SHEEN
Date Received:	12/20/1999
Contact Name:	TIPPETT
Incident Date:	Not reported
Incident Category Type:	Not reported
Incident Category:	Not reported
Latitude:	Not reported

(Continued) **1000146621**

Longitude:	Not reported
Source Type:	Not reported
Source:	Not reported
Vessel Facility Name2:	Not reported
Recovered Quantity:	Not reported
Resp Party Name:	Not reported

Facility ID:	427177
Medium:	Not reported
Material Desc:	PETROLEUM - HYDRAULIC OIL
Material Qty:	15
Material Units:	GALLON
Date Received:	06/28/1997
Contact Name:	Not reported
Incident Date:	Not reported
Incident Category Type:	Not reported
Incident Category:	Not reported
Latitude:	Not reported
Longitude:	Not reported
Source Type:	Not reported
Source:	Not reported
Vessel Facility Name2:	Not reported
Recovered Quantity:	Not reported
Resp Party Name:	Not reported

RCRA NonGen / NLR:

Date form received by agency:	02/10/2005
Facility name:	Not reported
Facility address:	2155 N NORTHLAKE WAY E SIDE SEATTLE, WA 98103
EPA ID:	WAD009271990
Mailing address:	2300 EASTLAKE AVE E SEATTLE, WA 98102-3306
Contact:	TOGIAK FISHERIE TOGIAK FISHERIE
Contact address:	2300 EASTLAKE AVE E SEATTLE, WA 98102-3306
Contact country:	US
Contact telephone:	(000)000-0000
Contact email:	Not reported
EPA Region:	Not reported
Classification:	Non-Generator
Description:	Handler: Non-Generators do not presently generate hazardous waste

Owner/Operator Summary:

Owner/operator name:	TOGIAK FISHERIE T
Owner/operator address:	PO BOX 31179 SEATTLE, WA 98103
Owner/operator country:	US
Owner/operator telephone:	(206)726-9900
Legal status:	Private
Owner/Operator Type:	Owner
Owner/Op start date:	08/26/1996
Owner/Op end date:	Not reported

Owner/operator name:	SINH D
Owner/operator address:	2155 N NORTHLAKE WAY

(Continued) **1000146621**

SEATTLE, WA 98103
Owner/operator country: US
Owner/operator telephone: (206)547-7321
Legal status: Private
Owner/Operator Type: Operator
Owner/Op start date: 05/10/2000
Owner/Op end date: Not reported

Handler Activities Summary:
U.S. importer of hazardous waste: No
Mixed waste (haz. and radioactive): No
Recycler of hazardous waste: No
Transporter of hazardous waste: No
Treater, storer or disposer of HW: No
Underground injection activity: No
On-site burner exemption: No
Furnace exemption: No
Used oil fuel burner: No
Used oil processor: No
User oil refiner: No
Used oil fuel marketer to burner: No
Used oil Specification marketer: No
Used oil transfer facility: No
Used oil transporter: No

Historical Generators:
Date form received by agency: 01/10/2003
Site name: TOGIAK FISHERIES INC
Classification: Not a generator, verified

Date form received by agency: 09/01/1993
Site name: TOGIAK FISHERIES INC
Classification: Large Quantity Generator

Violation Status: No violations found

FINDS:

Registry ID: 110005314230

Environmental Interest/Information System
Washington Facility / Site Identification System (WA-FSIS) provides a means to query and display data maintained by the Washington Department of Ecology. This system contains key information for each facility/site that is currently, or has been, of interest to the Air Quality, Dam Safety, Hazardous Waste, Toxics Cleanup, and Water Quality Programs.

RCRAInfo is a national information system that supports the Resource Conservation and Recovery Act (RCRA) program through the tracking of events and activities related to facilities that generate, transport, and treat, store, or dispose of hazardous waste. RCRAInfo allows RCRA program staff to track the notification, permit, compliance, and corrective action activities required under RCRA.

(Continued) **1000146621**

ECHO:
Envid: 1000146621
Registry ID: 110005314230
DFR URL: http://echo.epa.gov/detailed_facility_report?fid=110005314230

W97
South
1/4-1/2
0.491 mi.
2594 ft.

2868 FAIRVIEW AVE E
SEATTLE, WA 98102

Site 2 of 3 in cluster W

WA ALLSITES **1001820343**
RCRA NonGen / NLR **WAR000003640**
FINDS
ECHO

Relative:
Lower

Actual:
31 ft.

ALLSITES:
Facility Name: SEATTLE CITY FAIRVIEW RESIDENCE DEMO
Facility Id: 86256463

Interaction: 68974
Interaction 1: I
Interaction 2: HWG
Ecology Program: HAZWASTE
Program Data: TURBOWASTE
Facility Alt.: Not reported
Program ID: WAR000003640
Date Interaction: 1995-06-22 00:00:00
Date Interaction 3: Hazardous Waste Generator
Latitude: 47.646574379
Longitude: -122.32612509800001

RCRA NonGen / NLR:
Date form received by agency: 02/26/1999
Facility name: Not reported
Facility address: 2868 FAIRVIEW AVE E
SEATTLE, WA 98102
EPA ID: WAR000003640
Mailing address: 800 MAYNARD AVE S
SEATTLE, WA 98134-1336
Contact: JODI SINCLAIR
Contact address: 4209 W MARGINAL WAY SW WESTBRIDGE
SEATTLE, WA 98106
Contact country: US
Contact telephone: (206)684-7292
Contact email: Not reported
EPA Region: Not reported
Classification: Non-Generator
Description: Handler: Non-Generators do not presently generate hazardous waste

Owner/Operator Summary:
Owner/operator name: SEATTLE CITY PARKS
Owner/operator address: 100 DEXTER AVE
SEATTLE, WA 98109
Owner/operator country: US
Owner/operator telephone: (206)684-7292
Legal status: Private
Owner/Operator Type: Operator
Owner/Op start date: Not reported
Owner/Op end date: Not reported

(Continued) **1001820343**

Owner/operator name: SEATTLE CITY PARKS
Owner/operator address: 100 DEXTER AVE
SEATTLE, WA 98109
Owner/operator country: US
Owner/operator telephone: (206)684-7292
Legal status: Private
Owner/Operator Type: Owner
Owner/Op start date: Not reported
Owner/Op end date: Not reported

Handler Activities Summary:
U.S. importer of hazardous waste: No
Mixed waste (haz. and radioactive): No
Recycler of hazardous waste: No
Transporter of hazardous waste: No
Treater, storer or disposer of HW: No
Underground injection activity: No
On-site burner exemption: No
Furnace exemption: No
Used oil fuel burner: No
Used oil processor: No
User oil refiner: No
Used oil fuel marketer to burner: No
Used oil Specification marketer: No
Used oil transfer facility: No
Used oil transporter: No

Historical Generators:
Date form received by agency: 02/26/1999
Site name: SEATTLE CITY FAIRVIEW RESIDENCE DEMO
Classification: Not a generator, verified

Date form received by agency: 03/01/1996
Site name: CITY OF SEATTLE-FAIRVIEW RESIDENCE DEMO
Classification: Large Quantity Generator

Violation Status: No violations found

FINDS:

Registry ID: 110000905646

Environmental Interest/Information System
RCRAInfo is a national information system that supports the Resource Conservation and Recovery Act (RCRA) program through the tracking of events and activities related to facilities that generate, transport, and treat, store, or dispose of hazardous waste. RCRAInfo allows RCRA program staff to track the notification, permit, compliance, and corrective action activities required under RCRA.

ECHO:
Envid: 1001820343
Registry ID: 110000905646
DFR URL: http://echo.epa.gov/detailed_facility_report?fid=110000905646

98 ENE 1/4-1/2 0.493 mi. 2603 ft.

UW POPLAR HALL
1302 NE CAMPUS PKWY
SEATTLE, WA 98105

WA ALLSITES **S118344753**
WA CSCSL NFA **N/A**

Relative: Higher

Actual: 107 ft.

ALLSITES:

Facility Name:	UW POPLAR HALL
Facility Id:	16320
Interaction:	114843
Interaction 1:	A
Interaction 2:	INDPNDNT
Ecology Program:	TOXICS
Program Data:	ISIS
Facility Alt.:	UW Poplar Hall
Program ID:	Not reported
Date Interaction:	2010-09-21 00:00:00
Date Interaction 3:	Independent Cleanup
Latitude:	47.656538091000002
Longitude:	-122.314018722

CSCSL NFA:

Facility/Site Id:	16320
CS Id:	12861
NFA Date:	09/28/2015
Rank:	Not reported
VCP:	No
Latitude:	47.656542773
Longitude:	-122.31404073

W99 South 1/4-1/2 0.497 mi. 2622 ft.

LAKEVIEW DESIGN & CONSTRUCTION
2837 EASTLAKE AVE E
SEATTLE, WA 98102

WA VCP **S105152402**
WA ALLSITES **N/A**
WA CSCSL NFA

Site 3 of 3 in cluster W

Relative: Higher

Actual: 74 ft.

VCP:

edr_fstat:	WA
edr_fzip:	98102
edr_fcnty:	KING
edr_zip:	Not reported
Facility ID:	42715721
VCP Status:	Not reported
VCP:	Yes
Ecology Status:	Not reported
NFA Type:	Not reported
Date NFA:	1/23/2012
Rank:	5
Cleanup Siteid:	4449

ALLSITES:

Facility Name:	LAKEVIEW DESIGN & CONSTRUCTION
Facility Id:	42715721
Interaction:	43945
Interaction 1:	I
Interaction 2:	VOLCLNST

LAKEVIEW DESIGN & CONSTRUCTION (Continued) **S105152402**

Ecology Program:	TOXICS
Program Data:	ISIS
Facility Alt.:	LAKEVIEW DESIGN & CONSTRUCTION
Program ID:	NW1177
Date Interaction:	2003-11-17 00:00:00
Date Interaction 3:	Voluntary Cleanup Sites
Latitude:	47.646682202000001
Longitude:	-122.325368884

Interaction:	43947
Interaction 1:	I
Interaction 2:	SCS
Ecology Program:	TOXICS
Program Data:	ISIS
Facility Alt.:	LAKEVIEW DESIGN & CONSTRUCTION
Program ID:	Not reported
Date Interaction:	2001-05-22 00:00:00
Date Interaction 3:	State Cleanup Site
Latitude:	47.646682202000001
Longitude:	-122.325368884

Interaction:	43948
Interaction 1:	A
Interaction 2:	UST
Ecology Program:	TOXICS
Program Data:	UST
Facility Alt.:	Not reported
Program ID:	619044
Date Interaction:	2004-02-17 00:00:00
Date Interaction 3:	Underground Storage Tank
Latitude:	47.646682202000001
Longitude:	-122.325368884

Interaction:	96403
Interaction 1:	I
Interaction 2:	VOLCLNST
Ecology Program:	TOXICS
Program Data:	ISIS
Facility Alt.:	Imperial Linen
Program ID:	NW2389
Date Interaction:	2011-03-16 00:00:00
Date Interaction 3:	Voluntary Cleanup Sites
Latitude:	47.646682202000001
Longitude:	-122.325368884

Interaction:	43946
Interaction 1:	I
Interaction 2:	HWG
Ecology Program:	HAZWASTE
Program Data:	TURBOWASTE
Facility Alt.:	Not reported
Program ID:	WAH000029303
Date Interaction:	2006-08-08 00:00:00

LAKEVIEW DESIGN & CONSTRUCTION (Continued) **S105152402**

Date Interaction 3:	Hazardous Waste Generator
Latitude:	47.646682202000001
Longitude:	-122.325368884

Interaction:	43944
Interaction 1:	A
Interaction 2:	SCS
Ecology Program:	TOXICS
Program Data:	ISIS
Facility Alt.:	LAKEVIEW DESIGN & CONSTRUCTION
Program ID:	Not reported
Date Interaction:	2001-01-19 00:00:00
Date Interaction 3:	State Cleanup Site
Latitude:	47.646682202000001
Longitude:	-122.325368884

CSCSL NFA:

Facility/Site Id:	42715721
CS Id:	4449
NFA Date:	01/23/2012
Rank:	5
VCP:	Yes
Latitude:	47.646688805
Longitude:	-122.32537585

---

100 NE 1/4-1/2 0.497 mi. 2626 ft.

STADIUM MARKET UNIVERSITY
4359 ROOSEVELT WAY NE
SEATTLE, WA 98105

WA ICR **S103502743**
WA VCP **N/A**
WA ALLSITES
WA CSCSL NFA
WA Financial Assurance

Relative: Higher

Actual: 168 ft.

ICR:

Date Ecology Received Report:	07/18/94
Contaminants Found at Site:	Petroleum products
Media Contaminated:	Soil
Waste Management:	Tank
Region:	North Western
Type of Report Ecology Received:	Interim cleanup report
Site Register Issue:	94-03
County Code:	17
Contact:	Not reported
Report Title:	Not reported

Date Ecology Received Report:	05/10/01
Contaminants Found at Site:	Petroleum products
Media Contaminated:	Groundwater, Soil
Waste Management:	Tank
Region:	North Western
Type of Report Ecology Received:	Interim cleanup report
Site Register Issue:	98-42
County Code:	17
Contact:	Not reported
Report Title:	Soil Sampling - November & December 2001

Date Ecology Received Report:	04/23/97

STADIUM MARKET UNIVERSITY (Continued) **S103502743**

Contaminants Found at Site:	Petroleum products
Media Contaminated:	Groundwater, Soil
Waste Management:	Tank
Region:	North Western
Type of Report Ecology Received:	Interim cleanup report
Site Register Issue:	95-02
County Code:	17
Contact:	Not reported
Report Title:	Not reported

VCP:

edr_fstat:	WA
edr_fzip:	98105
edr_fcnty:	KING
edr_zip:	Not reported
Facility ID:	26136876
VCP Status:	Not reported
VCP:	Yes
Ecology Status:	Not reported
NFA Type:	Not reported
Date NFA:	7/17/2003
Rank:	Not reported
Cleanup Siteid:	5780

ALLSITES:

Facility Name:	STADIUM MARKET UNIVERSITY
Facility Id:	26136876

Interaction:	34875
Interaction 1:	A
Interaction 2:	UST
Ecology Program:	TOXICS
Program Data:	UST
Facility Alt.:	Stadium Market
Program ID:	8420
Date Interaction:	2000-03-20 00:00:00
Date Interaction 3:	Underground Storage Tank
Latitude:	47.660144379000002
Longitude:	-122.319045096

Interaction:	34873
Interaction 1:	I
Interaction 2:	LUST
Ecology Program:	TOXICS
Program Data:	ISIS
Facility Alt.:	Not reported
Program ID:	8420
Date Interaction:	1994-04-20 00:00:00
Date Interaction 3:	LUST Facility
Latitude:	47.660144379000002
Longitude:	-122.319045096

Interaction:	34876
Interaction 1:	I

STADIUM MARKET UNIVERSITY (Continued) **S103502743**

Interaction 2:	VOLCLNST
Ecology Program:	TOXICS
Program Data:	ISIS
Facility Alt.:	STADIUM MARKET UNIVERSITY
Program ID:	NW0949
Date Interaction:	2002-08-14 00:00:00
Date Interaction 3:	Voluntary Cleanup Sites
Latitude:	47.660144379000002
Longitude:	-122.319045096

Interaction:	34872
Interaction 1:	I
Interaction 2:	TIER2
Ecology Program:	HAZWASTE
Program Data:	EPCRA
Facility Alt.:	Not reported
Program ID:	WAR000008516
Date Interaction:	1988-01-01 00:00:00
Date Interaction 3:	Emergency/Haz Chem Rpt TI
Latitude:	47.660144379000002
Longitude:	-122.319045096

Interaction:	34874
Interaction 1:	I
Interaction 2:	HWG
Ecology Program:	HAZWASTE
Program Data:	TURBOWASTE
Facility Alt.:	Not reported
Program ID:	WAR000008516
Date Interaction:	1996-03-21 00:00:00
Date Interaction 3:	Hazardous Waste Generator
Latitude:	47.660144379000002
Longitude:	-122.319045096

CSCSL NFA:

Facility/Site Id:	26136876
CS Id:	5780
NFA Date:	07/17/2003
Rank:	Not reported
VCP:	Yes
Latitude:	47.66015
Longitude:	-122.31906

WA Financial Assurance 1:

DOE Site ID:	8420
Site Type:	PLIA
Financial Resp Type:	Colony (GUS)
Inception Date:	05/10/2011
Expiration Date:	05/10/2012

101 NE 1/2-1 0.516 mi. 2722 ft.

STOUGHTON ESTATE PROPERTY
4307 11TH AVE NE
SEATTLE, WA 98105

WA HSL
WA CSCSL
WA ALLSITES
FINDS

1007067771
N/A

Relative: Higher

Actual: 163 ft.

HSL:

edr_fstat:	WA
edr_fzip:	Not reported
edr_fcnty:	KING
edr_zip:	Not reported
Facility Type:	**Hazardous Sites List**
Facility Status:	Awaiting Cleanup
FSID Number:	62154765
Rank:	5
Region:	NW
EDR Link ID:	62154765
Region Decode:	NORTHWEST REGIONAL OFFICE

CSCSL:

Facility ID:	62154765
Region:	Northwest
Lat/Long:	47.660067 / -122.317133
Brownfield Status:	Not reported
Rank Status:	5
Clean Up Siteid:	376
Site Status:	Awaiting Cleanup
PSI?:	Not reported
Contaminant Name:	Petroleum Products-Unspecified
Ground Water:	Suspected
Surface Water:	Not reported
Soil:	Confirmed Above Cleanup Level
Sediment:	Not reported
Air:	Not reported
Bedrock:	Not reported
Responsible Unit:	Northwest

ALLSITES:

Facility Name:	STOUGHTON ESTATE PROPERTY
Facility Id:	62154765

Interaction:	54886
Interaction 1:	A
Interaction 2:	SCS
Ecology Program:	TOXICS
Program Data:	ISIS
Facility Alt.:	STOUGHTON ESTATE PROPERTY
Program ID:	Not reported
Date Interaction:	2002-06-26 00:00:00
Date Interaction 3:	State Cleanup Site
Latitude:	47.660061378000002
Longitude:	-122.31711809700001

FINDS:

Registry ID: 110015443689

STOUGHTON ESTATE PROPERTY (Continued) **1007067771**

Environmental Interest/Information System

Washington Facility / Site Identification System (WA-FSIS) provides a means to query and display data maintained by the Washington Department of Ecology. This system contains key information for each facility/site that is currently, or has been, of interest to the Air Quality, Dam Safety, Hazardous Waste, Toxics Cleanup, and Water Quality Programs.

102
WNW
1/2-1
0.532 mi.
2808 ft.

STECK PROPERTY
4033 WALLINGFORD AVE N
SEATTLE, WA 98103

WA CSCSL **S108277200**
WA ALLSITES **N/A**

Relative:
Higher

Actual:
229 ft.

CSCSL:

Facility ID:	1141459
Region:	Northwest
Lat/Long:	47.656181 / -122.336461
Brownfield Status:	Not reported
Rank Status:	N
Clean Up Siteid:	1345
Site Status:	Awaiting Cleanup
PSI?:	Not reported
Contaminant Name:	Petroleum Products-Unspecified
Ground Water:	Not reported
Surface Water:	Not reported
Soil:	Confirmed Above Cleanup Level
Sediment:	Not reported
Air:	Not reported
Bedrock:	Not reported
Responsible Unit:	Northwest

ALLSITES:

Facility Name:	STECK PROPERTY
Facility Id:	1141459
Interaction:	7867
Interaction 1:	A
Interaction 2:	SCS
Ecology Program:	TOXICS
Program Data:	ISIS
Facility Alt.:	Steck Property
Program ID:	Not reported
Date Interaction:	2006-11-21 00:00:00
Date Interaction 3:	State Cleanup Site
Latitude:	47.656175380000001
Longitude:	-122.33644609300001

103 ESE 1/2-1 0.540 mi. 2851 ft. | **WA UW BOAT ST MARINA**
1401 BOAT ST
SEATTLE, WA 98105 | **WA CSCSL**
WA BROWNFIELDS
WA ALLSITES
WA SPILLS | **S109136942**
N/A

Relative:
Lower

Actual:
27 ft.

CSCSL:

Facility ID:	3690385
Region:	Northwest
Lat/Long:	47.599089 / -122.331361
Brownfield Status:	Yes
Rank Status:	N
Clean Up Siteid:	400
Site Status:	Cleanup Started
PSI?:	Yes
Contaminant Name:	Petroleum Products-Unspecified
Ground Water:	Suspected
Surface Water:	Not reported
Soil:	Confirmed Above Cleanup Level
Sediment:	Not reported
Air:	Not reported
Bedrock:	Not reported
Responsible Unit:	Northwest

BROWNFIELDS:

Facilty ID:	3690385
Rank:	Not reported
Cleanup Site Id:	400
Facility Status:	Cleanup Started
ISIS User Display Name:	Musa, Donna
Latitude:	47.599089
Longitude:	-122.331361
Is VCP Flag:	No
Is NFA Flag:	No

ALLSITES:

Facility Name:	WA UW BOAT ST MARINA
Facility Id:	3690385

Interaction:	96937
Interaction 1:	A
Interaction 2:	VOLCLNST
Ecology Program:	TOXICS
Program Data:	ISIS
Facility Alt.:	BOAT STREET MARINA
Program ID:	NW2410
Date Interaction:	2011-05-27 00:00:00
Date Interaction 3:	Voluntary Cleanup Sites
Latitude:	47.599083382000003
Longitude:	-122.33134610800001

Interaction:	13246
Interaction 1:	I
Interaction 2:	SCS
Ecology Program:	TOXICS
Program Data:	ISIS
Facility Alt.:	WA UW BOAT ST MARINA

WA UW BOAT ST MARINA (Continued) **S109136942**

Program ID:	Not reported
Date Interaction:	2008-05-14 00:00:00
Date Interaction 3:	State Cleanup Site
Latitude:	47.599083382000003
Longitude:	-122.33134610800001

SPILLS:

Facility ID:	635294
Medium:	SURFACE WATER-FRESH
Material Desc:	PETROLEUM - MOTOR OIL
Material Qty:	Not reported
Material Units:	GALLON
Date Received:	07/22/2012
Contact Name:	UNKNOWN
Incident Date:	Not reported
Incident Category Type:	Not reported
Incident Category:	Not reported
Latitude:	Not reported
Longitude:	Not reported
Source Type:	Not reported
Source:	Not reported
Vessel Facility Name2:	Not reported
Recovered Quantity:	Not reported
Resp Party Name:	Not reported

Facility ID:	635298
Medium:	SURFACE WATER-FRESH
Material Desc:	PETROLEUM - UNKNOWN
Material Qty:	Not reported
Material Units:	GALLON
Date Received:	07/21/2012
Contact Name:	UNKNOWN
Incident Date:	Not reported
Incident Category Type:	Not reported
Incident Category:	Not reported
Latitude:	Not reported
Longitude:	Not reported
Source Type:	Not reported
Source:	Not reported
Vessel Facility Name2:	Not reported
Recovered Quantity:	Not reported
Resp Party Name:	Not reported

104
NNW
1/2-1
0.541 mi.
2858 ft.

COMPLETE AUTOMOTIVE
2300 N 45TH ST
SEATTLE, WA 98103

WA CSCSL **U003028805**
WA LUST **N/A**
WA UST
WA ALLSITES

Relative:
Higher

Actual:
284 ft.

CSCSL:

Facility ID:	15927635
Region:	Northwest
Lat/Long:	47.661552544 / -122.33092927
Brownfield Status:	Not reported
Rank Status:	N
Clean Up Siteid:	8114

COMPLETE AUTOMOTIVE (Continued) **U003028805**

Site Status:	Cleanup Started
PSI?:	Not reported
Contaminant Name:	Petroleum-Gasoline
Ground Water:	Not reported
Surface Water:	Not reported
Soil:	Confirmed Above Cleanup Level
Sediment:	Not reported
Air:	Not reported
Bedrock:	Not reported
Responsible Unit:	Northwest

LUST:

Facility ID:	15927635
Lust Status Type:	Cleanup Started
Cleanup Site ID:	8114
Cleanup Unit Type:	Upland
Process Type:	Independent Action
Cleanup Unit Name:	MORRIS PINA MANAGEMENT
Lust Status Date:	06/01/1995
Response Section:	Northwest
Lat/Long:	47.6615525 / -122.33092

UST:

Facility ID:	15927635
Site Id:	9229
UBI:	Not reported
Phone Number:	Not reported
Decimal Latitude:	47.661552544
Decimal Longitude:	-122.33092927
Tank Name:	1
Tag Number:	Not reported
Tank Status:	Removed
Tank Status Date:	08/06/1996
Tank Install Date:	00/31/1964
Tank Closure Date:	Not reported
Capacity Range:	Not reported
Tank Permit Expiration Date:	Not reported
Tank Upgrade Date:	Not reported
Tank Spill Prevention:	Not reported
Tank Overfill Prevention:	Not reported
Tank Material:	Steel
Tank Construction:	Not reported
Tank Tightness Test:	Not reported
Tank Corrosion Protection:	Not reported
Tank Manifold:	Not reported
Tank Release Detection:	Not reported
Tank SFC Type:	Not reported
Pipe Material:	Steel
Pipe Construction:	Not reported
Pipe Primary Release Detection:	Not reported
Pipe Second Release Detection:	Not reported
Pipe Corrosion Protection:	Not reported
Pipe Pumping System:	Not reported
Responsible Unit:	NORTHWEST
Dispencer/Pump SFC Type:	Not reported

COMPLETE AUTOMOTIVE (Continued) **U003028805**

Tank Name:	2
Tag Number:	Not reported
Tank Status:	Removed
Tank Status Date:	08/06/1996
Tank Install Date:	00/31/1964
Tank Closure Date:	Not reported
Capacity Range:	Not reported
Tank Permit Expiration Date:	Not reported
Tank Upgrade Date:	Not reported
Tank Spill Prevention:	Not reported
Tank Overfill Prevention:	Not reported
Tank Material:	Steel
Tank Construction:	Not reported
Tank Tightness Test:	Not reported
Tank Corrosion Protection:	Not reported
Tank Manifold:	Not reported
Tank Release Detection:	Not reported
Tank SFC Type:	Not reported
Pipe Material:	Steel
Pipe Construction:	Not reported
Pipe Primary Release Detection:	Not reported
Pipe Second Release Detection:	Not reported
Pipe Corrosion Protection:	Not reported
Pipe Pumping System:	Not reported
Responsible Unit:	NORTHWEST
Dispencer/Pump SFC Type:	Not reported

Tank Name:	3
Tag Number:	Not reported
Tank Status:	Removed
Tank Status Date:	08/06/1996
Tank Install Date:	00/31/1964
Tank Closure Date:	Not reported
Capacity Range:	Not reported
Tank Permit Expiration Date:	Not reported
Tank Upgrade Date:	Not reported
Tank Spill Prevention:	Not reported
Tank Overfill Prevention:	Not reported
Tank Material:	Steel
Tank Construction:	Not reported
Tank Tightness Test:	Not reported
Tank Corrosion Protection:	Not reported
Tank Manifold:	Not reported
Tank Release Detection:	Not reported
Tank SFC Type:	Not reported
Pipe Material:	Steel
Pipe Construction:	Not reported
Pipe Primary Release Detection:	Not reported
Pipe Second Release Detection:	Not reported
Pipe Corrosion Protection:	Not reported
Pipe Pumping System:	Not reported
Responsible Unit:	NORTHWEST
Dispencer/Pump SFC Type:	Not reported

Tank Name:	4

COMPLETE AUTOMOTIVE (Continued) **U003028805**

Tag Number:	Not reported
Tank Status:	Removed
Tank Status Date:	08/06/1996
Tank Install Date:	00/31/1964
Tank Closure Date:	Not reported
Capacity Range:	111 TO 1,100 Gallons
Tank Permit Expiration Date:	Not reported
Tank Upgrade Date:	Not reported
Tank Spill Prevention:	Not reported
Tank Overfill Prevention:	Not reported
Tank Material:	Not reported
Tank Construction:	Not reported
Tank Tightness Test:	Not reported
Tank Corrosion Protection:	Not reported
Tank Manifold:	Not reported
Tank Release Detection:	Not reported
Tank SFC Type:	Not reported
Pipe Material:	Not reported
Pipe Construction:	Not reported
Pipe Primary Release Detection:	Not reported
Pipe Second Release Detection:	Not reported
Pipe Corrosion Protection:	Not reported
Pipe Pumping System:	Not reported
Responsible Unit:	NORTHWEST
Dispencer/Pump SFC Type:	Not reported

ALLSITES:

Facility Name:	CORLISS ASSOC
Facility Id:	15927635

Interaction:	29114
Interaction 1:	I
Interaction 2:	HWG
Ecology Program:	HAZWASTE
Program Data:	TURBOWASTE
Facility Alt.:	Not reported
Program ID:	WAD988509865
Date Interaction:	1992-08-10 00:00:00
Date Interaction 3:	Hazardous Waste Generator
Latitude:	47.661546924
Longitude:	-122.33091436399999

Interaction:	29115
Interaction 1:	A
Interaction 2:	LUST
Ecology Program:	TOXICS
Program Data:	ISIS
Facility Alt.:	Not reported
Program ID:	9229
Date Interaction:	1992-10-05 00:00:00
Date Interaction 3:	LUST Facility
Latitude:	47.661546924
Longitude:	-122.33091436399999

Interaction:	29116

COMPLETE AUTOMOTIVE (Continued) **U003028805**

Interaction 1:	A
Interaction 2:	UST
Ecology Program:	TOXICS
Program Data:	UST
Facility Alt.:	Not reported
Program ID:	9229
Date Interaction:	2000-03-20 00:00:00
Date Interaction 3:	Underground Storage Tank
Latitude:	47.661546924
Longitude:	-122.33091436399999

AB105
NE
1/2-1
0.547 mi.
2889 ft.

SIRES 86 RETAIL CENTER
4336 ROOSEVELT WAY NE
SEATTLE, WA 98105

WA CSCSL **U004182309**
WA LUST **N/A**
WA UST
WA ALLSITES

Site 1 of 3 in cluster AB

Relative:
Higher

Actual:
178 ft.

CSCSL:

Facility ID:	8656
Region:	Northwest
Lat/Long:	47.661055 / -122.317375
Brownfield Status:	Not reported
Rank Status:	N
Clean Up Siteid:	11575
Site Status:	Awaiting Cleanup
PSI?:	Not reported
Contaminant Name:	Benzene
Ground Water:	Not reported
Surface Water:	Not reported
Soil:	Confirmed Above Cleanup Level
Sediment:	Not reported
Air:	Not reported
Bedrock:	Not reported
Responsible Unit:	Northwest

Facility ID:	8656
Region:	Northwest
Lat/Long:	47.661055 / -122.317375
Brownfield Status:	Not reported
Rank Status:	N
Clean Up Siteid:	11575
Site Status:	Awaiting Cleanup
PSI?:	Not reported
Contaminant Name:	Other Non-Halogenated Organics
Ground Water:	Not reported
Surface Water:	Not reported
Soil:	Confirmed Above Cleanup Level
Sediment:	Not reported
Air:	Not reported
Bedrock:	Not reported
Responsible Unit:	Northwest

Facility ID:	8656
Region:	Northwest
Lat/Long:	47.661055 / -122.317375
Brownfield Status:	Not reported
Rank Status:	N

SIRES 86 RETAIL CENTER (Continued) **U004182309**

Clean Up Siteid:	11575
Site Status:	Awaiting Cleanup
PSI?:	Not reported
Contaminant Name:	Petroleum-Gasoline
Ground Water:	Not reported
Surface Water:	Not reported
Soil:	Confirmed Above Cleanup Level
Sediment:	Not reported
Air:	Not reported
Bedrock:	Not reported
Responsible Unit:	Northwest

LUST:

Facility ID:	8656
Lust Status Type:	Awaiting Cleanup
Cleanup Site ID:	11575
Cleanup Unit Type:	Upland
Process Type:	Independent Action
Cleanup Unit Name:	Sires 86 Retail Center
Lust Status Date:	05/06/2008
Response Section:	Northwest
Lat/Long:	47.661055 / -122.31737

UST:

Facility ID:	8656
Site Id:	619794
UBI:	Not reported
Phone Number:	Not reported
Decimal Latitude:	47.661055
Decimal Longitude:	-122.317375
Tank Name:	1937-65 TANK 1
Tag Number:	Not reported
Tank Status:	Removed
Tank Status Date:	05/24/2011
Tank Install Date:	Not reported
Tank Closure Date:	Not reported
Capacity Range:	Not reported
Tank Permit Expiration Date:	Not reported
Tank Upgrade Date:	Not reported
Tank Spill Prevention:	Not reported
Tank Overfill Prevention:	Not reported
Tank Material:	Not reported
Tank Construction:	Not reported
Tank Tightness Test:	Not reported
Tank Corrosion Protection:	Not reported
Tank Manifold:	Not reported
Tank Release Detection:	Not reported
Tank SFC Type:	Not reported
Pipe Material:	Not reported
Pipe Construction:	Not reported
Pipe Primary Release Detection:	Not reported
Pipe Second Release Detection:	Not reported
Pipe Corrosion Protection:	Not reported
Pipe Pumping System:	Not reported
Responsible Unit:	NORTHWEST

SIRES 86 RETAIL CENTER (Continued) **U004182309**

Dispencer/Pump SFC Type: Not reported

Tank Name: 1937-65 TANK 2
Tag Number: Not reported
Tank Status: Removed
Tank Status Date: 05/24/2011
Tank Install Date: Not reported
Tank Closure Date: Not reported
Capacity Range: Not reported
Tank Permit Expiration Date: Not reported
Tank Upgrade Date: Not reported
Tank Spill Prevention: Not reported
Tank Overfill Prevention: Not reported
Tank Material: Not reported
Tank Construction: Not reported
Tank Tightness Test: Not reported
Tank Corrosion Protection: Not reported
Tank Manifold: Not reported
Tank Release Detection: Not reported
Tank SFC Type: Not reported
Pipe Material: Not reported
Pipe Construction: Not reported
Pipe Primary Release Detection: Not reported
Pipe Second Release Detection: Not reported
Pipe Corrosion Protection: Not reported
Pipe Pumping System: Not reported
Responsible Unit: NORTHWEST
Dispencer/Pump SFC Type: Not reported

Tank Name: 1937-65 TANK 3
Tag Number: Not reported
Tank Status: Removed
Tank Status Date: 05/24/2011
Tank Install Date: Not reported
Tank Closure Date: Not reported
Capacity Range: Not reported
Tank Permit Expiration Date: Not reported
Tank Upgrade Date: Not reported
Tank Spill Prevention: Not reported
Tank Overfill Prevention: Not reported
Tank Material: Not reported
Tank Construction: Not reported
Tank Tightness Test: Not reported
Tank Corrosion Protection: Not reported
Tank Manifold: Not reported
Tank Release Detection: Not reported
Tank SFC Type: Not reported
Pipe Material: Not reported
Pipe Construction: Not reported
Pipe Primary Release Detection: Not reported
Pipe Second Release Detection: Not reported
Pipe Corrosion Protection: Not reported
Pipe Pumping System: Not reported
Responsible Unit: NORTHWEST
Dispencer/Pump SFC Type: Not reported

SIRES 86 RETAIL CENTER (Continued) **U004182309**

Tank Name:	1937-65 TANK 4
Tag Number:	Not reported
Tank Status:	Removed
Tank Status Date:	05/24/2011
Tank Install Date:	Not reported
Tank Closure Date:	Not reported
Capacity Range:	Not reported
Tank Permit Expiration Date:	Not reported
Tank Upgrade Date:	Not reported
Tank Spill Prevention:	Not reported
Tank Overfill Prevention:	Not reported
Tank Material:	Not reported
Tank Construction:	Not reported
Tank Tightness Test:	Not reported
Tank Corrosion Protection:	Not reported
Tank Manifold:	Not reported
Tank Release Detection:	Not reported
Tank SFC Type:	Not reported
Pipe Material:	Not reported
Pipe Construction:	Not reported
Pipe Primary Release Detection:	Not reported
Pipe Second Release Detection:	Not reported
Pipe Corrosion Protection:	Not reported
Pipe Pumping System:	Not reported
Responsible Unit:	NORTHWEST
Dispencer/Pump SFC Type:	Not reported

Tank Name:	1965-86 TANK 1
Tag Number:	Not reported
Tank Status:	Removed
Tank Status Date:	05/24/2011
Tank Install Date:	Not reported
Tank Closure Date:	Not reported
Capacity Range:	5,000 to 9,999 Gallons
Tank Permit Expiration Date:	Not reported
Tank Upgrade Date:	Not reported
Tank Spill Prevention:	Not reported
Tank Overfill Prevention:	Not reported
Tank Material:	Not reported
Tank Construction:	Not reported
Tank Tightness Test:	Not reported
Tank Corrosion Protection:	Not reported
Tank Manifold:	Not reported
Tank Release Detection:	Not reported
Tank SFC Type:	Not reported
Pipe Material:	Not reported
Pipe Construction:	Not reported
Pipe Primary Release Detection:	Not reported
Pipe Second Release Detection:	Not reported
Pipe Corrosion Protection:	Not reported
Pipe Pumping System:	Not reported
Responsible Unit:	NORTHWEST
Dispencer/Pump SFC Type:	Not reported

Tank Name:	1965-86 TANK 2

SIRES 86 RETAIL CENTER (Continued) **U004182309**

Tag Number:	Not reported
Tank Status:	Removed
Tank Status Date:	05/24/2011
Tank Install Date:	Not reported
Tank Closure Date:	Not reported
Capacity Range:	5,000 to 9,999 Gallons
Tank Permit Expiration Date:	Not reported
Tank Upgrade Date:	Not reported
Tank Spill Prevention:	Not reported
Tank Overfill Prevention:	Not reported
Tank Material:	Not reported
Tank Construction:	Not reported
Tank Tightness Test:	Not reported
Tank Corrosion Protection:	Not reported
Tank Manifold:	Not reported
Tank Release Detection:	Not reported
Tank SFC Type:	Not reported
Pipe Material:	Not reported
Pipe Construction:	Not reported
Pipe Primary Release Detection:	Not reported
Pipe Second Release Detection:	Not reported
Pipe Corrosion Protection:	Not reported
Pipe Pumping System:	Not reported
Responsible Unit:	NORTHWEST
Dispencer/Pump SFC Type:	Not reported

Tank Name:	1965-86 TANK 3
Tag Number:	Not reported
Tank Status:	Removed
Tank Status Date:	05/24/2011
Tank Install Date:	Not reported
Tank Closure Date:	Not reported
Capacity Range:	2,001 to 4,999 Gallons
Tank Permit Expiration Date:	Not reported
Tank Upgrade Date:	Not reported
Tank Spill Prevention:	Not reported
Tank Overfill Prevention:	Not reported
Tank Material:	Not reported
Tank Construction:	Not reported
Tank Tightness Test:	Not reported
Tank Corrosion Protection:	Not reported
Tank Manifold:	Not reported
Tank Release Detection:	Not reported
Tank SFC Type:	Not reported
Pipe Material:	Not reported
Pipe Construction:	Not reported
Pipe Primary Release Detection:	Not reported
Pipe Second Release Detection:	Not reported
Pipe Corrosion Protection:	Not reported
Pipe Pumping System:	Not reported
Responsible Unit:	NORTHWEST
Dispencer/Pump SFC Type:	Not reported

Tank Name:	1965-86 TANK 4
Tag Number:	Not reported

SIRES 86 RETAIL CENTER (Continued) **U004182309**

Tank Status:	Removed
Tank Status Date:	05/24/2011
Tank Install Date:	Not reported
Tank Closure Date:	Not reported
Capacity Range:	111 TO 1,100 Gallons
Tank Permit Expiration Date:	Not reported
Tank Upgrade Date:	Not reported
Tank Spill Prevention:	Not reported
Tank Overfill Prevention:	Not reported
Tank Material:	Not reported
Tank Construction:	Not reported
Tank Tightness Test:	Not reported
Tank Corrosion Protection:	Not reported
Tank Manifold:	Not reported
Tank Release Detection:	Not reported
Tank SFC Type:	Not reported
Pipe Material:	Not reported
Pipe Construction:	Not reported
Pipe Primary Release Detection:	Not reported
Pipe Second Release Detection:	Not reported
Pipe Corrosion Protection:	Not reported
Pipe Pumping System:	Not reported
Responsible Unit:	NORTHWEST
Dispencer/Pump SFC Type:	Not reported

Tank Name:	1965-86 TANK 5
Tag Number:	Not reported
Tank Status:	Removed
Tank Status Date:	05/24/2011
Tank Install Date:	Not reported
Tank Closure Date:	Not reported
Capacity Range:	111 TO 1,100 Gallons
Tank Permit Expiration Date:	Not reported
Tank Upgrade Date:	Not reported
Tank Spill Prevention:	Not reported
Tank Overfill Prevention:	Not reported
Tank Material:	Not reported
Tank Construction:	Not reported
Tank Tightness Test:	Not reported
Tank Corrosion Protection:	Not reported
Tank Manifold:	Not reported
Tank Release Detection:	Not reported
Tank SFC Type:	Not reported
Pipe Material:	Not reported
Pipe Construction:	Not reported
Pipe Primary Release Detection:	Not reported
Pipe Second Release Detection:	Not reported
Pipe Corrosion Protection:	Not reported
Pipe Pumping System:	Not reported
Responsible Unit:	NORTHWEST
Dispencer/Pump SFC Type:	Not reported

ALLSITES:

Facility Name:	SIRES 86 RETAIL CENTER
Facility Id:	8656

SIRES 86 RETAIL CENTER (Continued) **U004182309**

Interaction:	96884
Interaction 1:	I
Interaction 2:	UST
Ecology Program:	TOXICS
Program Data:	UST
Facility Alt.:	Sires 86 Retail Center
Program ID:	619794
Date Interaction:	2011-05-24 00:00:00
Date Interaction 3:	Underground Storage Tank
Latitude:	47.661049378000001
Longitude:	-122.317360095

Interaction:	96870
Interaction 1:	A
Interaction 2:	SCS
Ecology Program:	TOXICS
Program Data:	ISIS
Facility Alt.:	Sires 86 Retail Center
Program ID:	Not reported
Date Interaction:	2011-05-23 00:00:00
Date Interaction 3:	State Cleanup Site
Latitude:	47.661049378000001
Longitude:	-122.317360095

Interaction:	96885
Interaction 1:	A
Interaction 2:	LUST
Ecology Program:	TOXICS
Program Data:	ISIS
Facility Alt.:	Sires 86 Retail Center
Program ID:	619794
Date Interaction:	2011-05-24 00:00:00
Date Interaction 3:	LUST Facility
Latitude:	47.661049378000001
Longitude:	-122.317360095

AB106 **SHELL #45475/TEXACO #63 232 0389** **WA CSCSL** **S103504113**
NE **1013 NE 45TH** **WA LUST** **N/A**
1/2-1 **SEATTLE, WA 98105** **WA VCP**
0.558 mi. **WA ICR**
2946 ft. **Site 2 of 3 in cluster AB** **WA ALLSITES**
WA SPILLS
Relative: **WA Financial Assurance**
Higher

Actual:
173 ft.

CSCSL:

Facility ID:	51994197
Region:	Northwest
Lat/Long:	47.661124965 / -122.31687893
Brownfield Status:	Not reported
Rank Status:	N
Clean Up Siteid:	6211
Site Status:	Cleanup Started
PSI?:	Not reported
Contaminant Name:	Benzene
Ground Water:	Confirmed Above Cleanup Level

SHELL #45475/TEXACO #63 232 0389 (Continued) **S103504113**

Surface Water:	Not reported
Soil:	Confirmed Above Cleanup Level
Sediment:	Not reported
Air:	Not reported
Bedrock:	Not reported
Responsible Unit:	Northwest

Facility ID:	51994197
Region:	Northwest
Lat/Long:	47.661124965 / -122.31687893
Brownfield Status:	Not reported
Rank Status:	N
Clean Up Siteid:	6211
Site Status:	Cleanup Started
PSI?:	Not reported
Contaminant Name:	Methyl tertiary-butyl ether
Ground Water:	Confirmed Above Cleanup Level
Surface Water:	Not reported
Soil:	Not reported
Sediment:	Not reported
Air:	Not reported
Bedrock:	Not reported
Responsible Unit:	Northwest

Facility ID:	51994197
Region:	Northwest
Lat/Long:	47.661124965 / -122.31687893
Brownfield Status:	Not reported
Rank Status:	N
Clean Up Siteid:	6211
Site Status:	Cleanup Started
PSI?:	Not reported
Contaminant Name:	Petroleum-Gasoline
Ground Water:	Confirmed Above Cleanup Level
Surface Water:	Not reported
Soil:	Confirmed Above Cleanup Level
Sediment:	Not reported
Air:	Not reported
Bedrock:	Not reported
Responsible Unit:	Northwest

LUST:

Facility ID:	51994197
Lust Status Type:	Cleanup Started
Cleanup Site ID:	6211
Cleanup Unit Type:	Upland
Process Type:	Voluntary Cleanup Program
Cleanup Unit Name:	SHELL 45475
Lust Status Date:	06/01/1995
Response Section:	Northwest
Lat/Long:	47.6611249 / -122.31687

VCP:

edr_fstat:	WA
edr_fzip:	98105
edr_fcnty:	KING

SHELL #45475/TEXACO #63 232 0389 (Continued) **S103504113**

edr_zip: Not reported
Facility ID: 51994197
VCP Status: Not reported
VCP: Yes
Ecology Status: Not reported
NFA Type: Not reported
Date NFA: Not reported
Rank: N
Cleanup Siteid: 6211

edr_fstat: WA
edr_fzip: 98105
edr_fcnty: KING
edr_zip: Not reported
Facility ID: 51994197
VCP Status: Not reported
VCP: Yes
Ecology Status: Not reported
NFA Type: Not reported
Date NFA: Not reported
Rank: N
Cleanup Siteid: 6211

edr_fstat: WA
edr_fzip: 98105
edr_fcnty: KING
edr_zip: Not reported
Facility ID: 51994197
VCP Status: Not reported
VCP: Yes
Ecology Status: Not reported
NFA Type: Not reported
Date NFA: Not reported
Rank: N
Cleanup Siteid: 6211

ICR:
Date Ecology Received Report: 05/14/98
Contaminants Found at Site: Petroleum products
Media Contaminated: Groundwater, Soil
Waste Management: Tank
Region: North Western
Type of Report Ecology Received: Interim cleanup report
Site Register Issue: 98-04
County Code: 17
Contact: Not reported
Report Title: Not reported

Date Ecology Received Report: 04/16/98
Contaminants Found at Site: Petroleum products
Media Contaminated: Groundwater, Soil
Waste Management: Tank
Region: North Western
Type of Report Ecology Received: Interim cleanup report
Site Register Issue: 98-07
County Code: 17
Contact: Not reported

SHELL #45475/TEXACO #63 232 0389 (Continued) **S103504113**

Report Title:	Not reported

Date Ecology Received Report:	04/12/99
Contaminants Found at Site:	Petroleum products
Media Contaminated:	Groundwater, Soil
Waste Management:	Tank
Region:	North Western
Type of Report Ecology Received:	Interim cleanup report
Site Register Issue:	98-15
County Code:	17
Contact:	Not reported
Report Title:	Not reported

Date Ecology Received Report:	09/20/99
Contaminants Found at Site:	Petroleum products
Media Contaminated:	Groundwater, Soil
Waste Management:	Tank
Region:	North Western
Type of Report Ecology Received:	Interim cleanup report
Site Register Issue:	98-18
County Code:	17
Contact:	Not reported
Report Title:	Not reported

Date Ecology Received Report:	01/08/93
Contaminants Found at Site:	Petroleum products
Media Contaminated:	Groundwater, Soil
Waste Management:	Tank
Region:	North Western
Type of Report Ecology Received:	Interim cleanup report
Site Register Issue:	92-46
County Code:	17
Contact:	Not reported
Report Title:	Not reported

Date Ecology Received Report:	04/05/93
Contaminants Found at Site:	Petroleum products
Media Contaminated:	Groundwater, Soil
Waste Management:	Tank
Region:	North Western
Type of Report Ecology Received:	Interim cleanup report
Site Register Issue:	92-49
County Code:	17
Contact:	Not reported
Report Title:	Not reported

Date Ecology Received Report:	05/28/93
Contaminants Found at Site:	Petroleum products
Media Contaminated:	Groundwater, Soil
Waste Management:	Tank
Region:	North Western
Type of Report Ecology Received:	Interim cleanup report
Site Register Issue:	93-20
County Code:	17
Contact:	Not reported
Report Title:	Not reported

SHELL #45475/TEXACO #63 232 0389 (Continued) **S103504113**

Date Ecology Received Report:	06/06/94
Contaminants Found at Site:	Petroleum products
Media Contaminated:	Groundwater
Waste Management:	Tank
Region:	North Western
Type of Report Ecology Received:	Interim cleanup report
Site Register Issue:	93-27
County Code:	17
Contact:	Not reported
Report Title:	Not reported

Date Ecology Received Report:	11/30/94
Contaminants Found at Site:	Petroleum products
Media Contaminated:	Groundwater
Waste Management:	Tank
Region:	North Western
Type of Report Ecology Received:	Interim cleanup report
Site Register Issue:	93-42
County Code:	17
Contact:	Not reported
Report Title:	Not reported

Date Ecology Received Report:	02/13/95
Contaminants Found at Site:	Petroleum products
Media Contaminated:	Groundwater
Waste Management:	Tank
Region:	North Western
Type of Report Ecology Received:	Interim cleanup report
Site Register Issue:	93-48
County Code:	17
Contact:	Not reported
Report Title:	Not reported

Date Ecology Received Report:	05/11/95
Contaminants Found at Site:	Petroleum products
Media Contaminated:	Groundwater
Waste Management:	Tank
Region:	North Western
Type of Report Ecology Received:	Interim cleanup report
Site Register Issue:	94-03
County Code:	17
Contact:	Not reported
Report Title:	Not reported

Date Ecology Received Report:	12/01/95
Contaminants Found at Site:	Petroleum products
Media Contaminated:	Groundwater, Soil
Waste Management:	Tank
Region:	North Western
Type of Report Ecology Received:	Interim cleanup report
Site Register Issue:	94-15
County Code:	17
Contact:	Not reported
Report Title:	Not reported

Date Ecology Received Report:	11/06/91
Contaminants Found at Site:	Petroleum products

SHELL #45475/TEXACO #63 232 0389 (Continued) **S103504113**

Media Contaminated:	Groundwater
Waste Management:	Tank
Region:	North Western
Type of Report Ecology Received:	Interim cleanup report
Site Register Issue:	92-11
County Code:	17
Contact:	Not reported
Report Title:	Not reported

Date Ecology Received Report:	03/03/92
Contaminants Found at Site:	Petroleum products
Media Contaminated:	Groundwater, Soil
Waste Management:	Tank
Region:	North Western
Type of Report Ecology Received:	Interim cleanup report
Site Register Issue:	92-20
County Code:	17
Contact:	Not reported
Report Title:	Not reported

Date Ecology Received Report:	05/20/92
Contaminants Found at Site:	Petroleum products
Media Contaminated:	Groundwater
Waste Management:	Tank
Region:	North Western
Type of Report Ecology Received:	Interim cleanup report
Site Register Issue:	92-28
County Code:	17
Contact:	Not reported
Report Title:	Not reported

Date Ecology Received Report:	08/03/01
Contaminants Found at Site:	Petroleum products
Media Contaminated:	Groundwater, Soil
Waste Management:	Tank
Region:	North Western
Type of Report Ecology Received:	Interim cleanup report
Site Register Issue:	98-39
County Code:	17
Contact:	Not reported
Report Title:	Sampling - April 2001

Date Ecology Received Report:	12/29/00
Contaminants Found at Site:	Petroleum products
Media Contaminated:	Groundwater, Soil
Waste Management:	Tank
Region:	North Western
Type of Report Ecology Received:	Interim cleanup report
Site Register Issue:	98-32
County Code:	17
Contact:	Not reported
Report Title:	Monitoring - October 2000

Date Ecology Received Report:	04/22/97
Contaminants Found at Site:	Petroleum products
Media Contaminated:	Groundwater, Soil
Waste Management:	Tank

SHELL #45475/TEXACO #63 232 0389 (Continued) **S103504113**

Region:	North Western
Type of Report Ecology Received:	Interim cleanup report
Site Register Issue:	94-51
County Code:	17
Contact:	Not reported
Report Title:	Not reported

Date Ecology Received Report:	10/11/00
Contaminants Found at Site:	Petroleum products
Media Contaminated:	Groundwater, Soil
Waste Management:	Tank
Region:	North Western
Type of Report Ecology Received:	Interim cleanup report
Site Register Issue:	98-29
County Code:	17
Contact:	Not reported
Report Title:	Monitoring - June 2000

Date Ecology Received Report:	03/11/02
Contaminants Found at Site:	Petroleum products
Media Contaminated:	Groundwater, Soil
Waste Management:	Tank
Region:	North Western
Type of Report Ecology Received:	Interim cleanup report
Site Register Issue:	98-46
County Code:	17
Contact:	Not reported
Report Title:	Monitoring - October 2001

Date Ecology Received Report:	11/18/02
Contaminants Found at Site:	Petroleum products
Media Contaminated:	Groundwater, Soil
Waste Management:	Tank
Region:	North Western
Type of Report Ecology Received:	Interim cleanup report
Site Register Issue:	98-54
County Code:	17
Contact:	Not reported
Report Title:	Ground Water Sampling - August 2002

ALLSITES:

Facility Name:	SHELL STATION 120441
Facility Id:	51994197

Interaction:	49104
Interaction 1:	A
Interaction 2:	UST
Ecology Program:	TOXICS
Program Data:	UST
Facility Alt.:	SPE Properties 9, LLC
Program ID:	3322
Date Interaction:	1978-01-01 00:00:00
Date Interaction 3:	Underground Storage Tank
Latitude:	47.661119575999997
Longitude:	-122.316853397

SHELL #45475/TEXACO #63 232 0389 (Continued) **S103504113**

Interaction:	49107
Interaction 1:	I
Interaction 2:	HWG
Ecology Program:	HAZWASTE
Program Data:	TURBOWASTE
Facility Alt.:	Not reported
Program ID:	WAD988503827
Date Interaction:	1992-03-16 00:00:00
Date Interaction 3:	Hazardous Waste Generator
Latitude:	47.661119575999997
Longitude:	-122.316853397

Interaction:	49108
Interaction 1:	I
Interaction 2:	HWOTHER
Ecology Program:	HAZWASTE
Program Data:	TURBOWASTE
Facility Alt.:	Not reported
Program ID:	WAD988503827
Date Interaction:	2002-12-31 00:00:00
Date Interaction 3:	Haz Waste Management Acti
Latitude:	47.661119575999997
Longitude:	-122.316853397

Interaction:	95828
Interaction 1:	I
Interaction 2:	HWOTHER
Ecology Program:	HAZWASTE
Program Data:	TURBOWASTE
Facility Alt.:	Shell Station 120441
Program ID:	WAD988503827
Date Interaction:	2010-12-31 00:00:00
Date Interaction 3:	Haz Waste Management Acti
Latitude:	47.661119575999997
Longitude:	-122.316853397

Interaction:	49106
Interaction 1:	I
Interaction 2:	TIER2
Ecology Program:	HAZWASTE
Program Data:	EPCRA
Facility Alt.:	Not reported
Program ID:	WAD988503827
Date Interaction:	1991-01-01 00:00:00
Date Interaction 3:	Emergency/Haz Chem Rpt TI
Latitude:	47.661119575999997
Longitude:	-122.316853397

Interaction:	49110
Interaction 1:	A
Interaction 2:	VOLCLNST
Ecology Program:	TOXICS
Program Data:	ISIS

SHELL #45475/TEXACO #63 232 0389 (Continued) **S103504113**

Facility Alt.:	Shell 1013 45th, Seattle
Program ID:	NW2029
Date Interaction:	2008-12-22 00:00:00
Date Interaction 3:	Voluntary Cleanup Sites
Latitude:	47.661119575999997
Longitude:	-122.316853397

Interaction:	49105
Interaction 1:	A
Interaction 2:	LUST
Ecology Program:	TOXICS
Program Data:	ISIS
Facility Alt.:	Not reported
Program ID:	3322
Date Interaction:	1990-08-13 00:00:00
Date Interaction 3:	LUST Facility
Latitude:	47.661119575999997
Longitude:	-122.316853397

Interaction:	49109
Interaction 1:	I
Interaction 2:	HWG
Ecology Program:	HAZWASTE
Program Data:	TURBOWASTE
Facility Alt.:	Not reported
Program ID:	WAD988503827
Date Interaction:	2006-12-31 00:00:00
Date Interaction 3:	Hazardous Waste Generator
Latitude:	47.661119575999997
Longitude:	-122.316853397

SPILLS:

Facility ID:	636042
Medium:	IMPERMEABLE CONTAINMENT
Material Desc:	PETROLEUM - GASOLINE
Material Qty:	2
Material Units:	GALLON
Date Received:	08/24/2012
Contact Name:	UNKNOWN
Incident Date:	Not reported
Incident Category Type:	Not reported
Incident Category:	Not reported
Latitude:	Not reported
Longitude:	Not reported
Source Type:	Not reported
Source:	Not reported
Vessel Facility Name2:	Not reported
Recovered Quantity:	Not reported
Resp Party Name:	Not reported

Facility ID:	642958
Medium:	IMPERMEABLE CONTAINMENT
Material Desc:	PETROLEUM - GASOLINE
Material Qty:	0

SHELL #45475/TEXACO #63 232 0389 (Continued) **S103504113**

Material Units:	GALLON
Date Received:	08/06/2013
Contact Name:	UNKNOWN
Incident Date:	Not reported
Incident Category Type:	Not reported
Incident Category:	Not reported
Latitude:	Not reported
Longitude:	Not reported
Source Type:	Not reported
Source:	Not reported
Vessel Facility Name2:	Not reported
Recovered Quantity:	Not reported
Resp Party Name:	Not reported

Facility ID:	642201
Medium:	IMPERMEABLE CONTAINMENT
Material Desc:	PETROLEUM - GASOLINE
Material Qty:	Not reported
Material Units:	GALLON
Date Received:	06/28/2013
Contact Name:	UNKNOWN
Incident Date:	Not reported
Incident Category Type:	Not reported
Incident Category:	Not reported
Latitude:	Not reported
Longitude:	Not reported
Source Type:	Not reported
Source:	Not reported
Vessel Facility Name2:	Not reported
Recovered Quantity:	Not reported
Resp Party Name:	Not reported

Facility ID:	637081
Medium:	IMPERMEABLE CONTAINMENT
Material Desc:	PETROLEUM - GASOLINE
Material Qty:	1
Material Units:	GALLON
Date Received:	10/20/2012
Contact Name:	Not reported
Incident Date:	Not reported
Incident Category Type:	Not reported
Incident Category:	Not reported
Latitude:	Not reported
Longitude:	Not reported
Source Type:	Not reported
Source:	Not reported
Vessel Facility Name2:	Not reported
Recovered Quantity:	Not reported
Resp Party Name:	Not reported

Facility ID:	648240
Medium:	IMPERMEABLE CONTAINMENT
Material Desc:	PETROLEUM - GASOLINE
Material Qty:	1
Material Units:	GALLON
Date Received:	Not reported
Contact Name:	UNKNOWN

SHELL #45475/TEXACO #63 232 0389 (Continued) **S103504113**

Incident Date:	Not reported
Incident Category Type:	Not reported
Incident Category:	Not reported
Latitude:	Not reported
Longitude:	Not reported
Source Type:	Not reported
Source:	Not reported
Vessel Facility Name2:	Not reported
Recovered Quantity:	Not reported
Resp Party Name:	Not reported

Facility ID:	648240
Medium:	IMPERMEABLE CONTAINMENT
Material Desc:	PETROLEUM - GASOLINE
Material Qty:	1
Material Units:	GALLON
Date Received:	04/21/2014
Contact Name:	UNKNOWN
Incident Date:	Not reported
Incident Category Type:	Not reported
Incident Category:	Not reported
Latitude:	Not reported
Longitude:	Not reported
Source Type:	Not reported
Source:	Not reported
Vessel Facility Name2:	Not reported
Recovered Quantity:	Not reported
Resp Party Name:	Not reported

WA Financial Assurance 1:

DOE Site ID:	3322
Site Type:	PLIA
Financial Resp Type:	Great American (Top Tanx)
Inception Date:	11/17/2011
Expiration Date:	11/17/2012

AB107 **SOUND TRANSIT NE 45TH ST** **WA CSCSL** **S111414173**
NE **1000 NE 45TH ST** **WA LUST** **N/A**
1/2-1 **SEATTLE, WA 98105** **WA VCP**
0.558 mi. **WA ALLSITES**
2947 ft. **Site 3 of 3 in cluster AB** **WA MANIFEST**

Relative:
Higher

Actual:
182 ft.

CSCSL:

Facility ID:	8342
Region:	Northwest
Lat/Long:	47.6616 / -122.34592
Brownfield Status:	Not reported
Rank Status:	N
Clean Up Siteid:	12019
Site Status:	Cleanup Started
PSI?:	Not reported
Contaminant Name:	Benzene
Ground Water:	Not reported
Surface Water:	Not reported
Soil:	Confirmed Above Cleanup Level
Sediment:	Not reported
Air:	Not reported

SOUND TRANSIT NE 45TH ST (Continued) **S111414173**

Bedrock:	Not reported
Responsible Unit:	Northwest

Facility ID:	8342
Region:	Northwest
Lat/Long:	47.6616 / -122.34592
Brownfield Status:	Not reported
Rank Status:	N
Clean Up Siteid:	12019
Site Status:	Cleanup Started
PSI?:	Not reported
Contaminant Name:	Halogenated Solvents
Ground Water:	Confirmed Above Cleanup Level
Surface Water:	Not reported
Soil:	Confirmed Above Cleanup Level
Sediment:	Not reported
Air:	Not reported
Bedrock:	Not reported
Responsible Unit:	Northwest

Facility ID:	8342
Region:	Northwest
Lat/Long:	47.6616 / -122.34592
Brownfield Status:	Not reported
Rank Status:	N
Clean Up Siteid:	12019
Site Status:	Cleanup Started
PSI?:	Not reported
Contaminant Name:	Metals - Other
Ground Water:	Below MTCA Cleanup Level After Assessment
Surface Water:	Not reported
Soil:	Below MTCA Cleanup Level After Assessment
Sediment:	Not reported
Air:	Not reported
Bedrock:	Not reported
Responsible Unit:	Northwest

Facility ID:	8342
Region:	Northwest
Lat/Long:	47.6616 / -122.34592
Brownfield Status:	Not reported
Rank Status:	N
Clean Up Siteid:	12019
Site Status:	Cleanup Started
PSI?:	Not reported
Contaminant Name:	Other Non-Halogenated Organics
Ground Water:	Confirmed Above Cleanup Level
Surface Water:	Not reported
Soil:	Confirmed Above Cleanup Level
Sediment:	Not reported
Air:	Not reported
Bedrock:	Not reported
Responsible Unit:	Northwest

Facility ID:	8342
Region:	Northwest
Lat/Long:	47.6616 / -122.34592

SOUND TRANSIT NE 45TH ST (Continued) **S111414173**

Brownfield Status:	Not reported
Rank Status:	N
Clean Up Siteid:	12019
Site Status:	Cleanup Started
PSI?:	Not reported
Contaminant Name:	Petroleum-Gasoline
Ground Water:	Confirmed Above Cleanup Level
Surface Water:	Not reported
Soil:	Confirmed Above Cleanup Level
Sediment:	Not reported
Air:	Not reported
Bedrock:	Not reported
Responsible Unit:	Northwest

LUST:

Facility ID:	8342
Lust Status Type:	Awaiting Cleanup
Cleanup Site ID:	12019
Cleanup Unit Type:	Upland
Process Type:	Voluntary Cleanup Program
Cleanup Unit Name:	Sound Transit NE 45th St
Lust Status Date:	03/12/2013
Response Section:	Northwest
Lat/Long:	47.6616 / -122.34592

VCP:

edr_fstat:	WA
edr_fzip:	98105
edr_fcnty:	KING
edr_zip:	Not reported
Facility ID:	8342
VCP Status:	Not reported
VCP:	Yes
Ecology Status:	Not reported
NFA Type:	Not reported
Date NFA:	Not reported
Rank:	N
Cleanup Siteid:	12019

edr_fstat:	WA
edr_fzip:	98105
edr_fcnty:	KING
edr_zip:	Not reported
Facility ID:	8342
VCP Status:	Not reported
VCP:	Yes
Ecology Status:	Not reported
NFA Type:	Not reported
Date NFA:	Not reported
Rank:	N
Cleanup Siteid:	12019

edr_fstat:	WA
edr_fzip:	98105
edr_fcnty:	KING
edr_zip:	Not reported

SOUND TRANSIT NE 45TH ST (Continued) **S111414173**

Facility ID: 8342
VCP Status: Not reported
VCP: Yes
Ecology Status: Not reported
NFA Type: Not reported
Date NFA: Not reported
Rank: N
Cleanup Siteid: 12019

edr_fstat: WA
edr_fzip: 98105
edr_fcnty: KING
edr_zip: Not reported
Facility ID: 8342
VCP Status: Not reported
VCP: Yes
Ecology Status: Not reported
NFA Type: Not reported
Date NFA: Not reported
Rank: N
Cleanup Siteid: 12019

edr_fstat: WA
edr_fzip: 98105
edr_fcnty: KING
edr_zip: Not reported
Facility ID: 8342
VCP Status: Not reported
VCP: Yes
Ecology Status: Not reported
NFA Type: Not reported
Date NFA: Not reported
Rank: N
Cleanup Siteid: 12019

ALLSITES:
Facility Name: SOUND TRANSIT BROOKLYN STATION AREA
Facility Id: 8342

Interaction: 102912
Interaction 1: A
Interaction 2: SCS
Ecology Program: TOXICS
Program Data: ISIS
Facility Alt.: Sound Transit NE 45th St
Program ID: Not reported
Date Interaction: 2012-06-06 00:00:00
Date Interaction 3: State Cleanup Site
Latitude: 47.661594381
Longitude: -122.34590509100001

Interaction: 104595
Interaction 1: A
Interaction 2: UST
Ecology Program: TOXICS
Program Data: UST

SOUND TRANSIT NE 45TH ST (Continued) **S111414173**

Facility Alt.:	Sound Transit Brooklyn Station Area
Program ID:	619989
Date Interaction:	2013-03-12 00:00:00
Date Interaction 3:	Underground Storage Tank
Latitude:	47.661594381
Longitude:	-122.34590509100001

Interaction:	104407
Interaction 1:	I
Interaction 2:	HWG
Ecology Program:	HAZWASTE
Program Data:	TURBOWASTE
Facility Alt.:	Sound Transit Brooklyn Station Area
Program ID:	WAH000039609
Date Interaction:	2012-12-31 00:00:00
Date Interaction 3:	Hazardous Waste Generator
Latitude:	47.661594381
Longitude:	-122.34590509100001

Interaction:	112080
Interaction 1:	A
Interaction 2:	HWOTHER
Ecology Program:	HAZWASTE
Program Data:	TURBOWASTE
Facility Alt.:	Sound Transit Brooklyn Station Area
Program ID:	WAH000039609
Date Interaction:	2014-12-31 00:00:00
Date Interaction 3:	Haz Waste Management Acti
Latitude:	47.661594381
Longitude:	-122.34590509100001

Interaction:	101076
Interaction 1:	I
Interaction 2:	HWOTHER
Ecology Program:	HAZWASTE
Program Data:	TURBOWASTE
Facility Alt.:	Sound Transit Brooklyn Station Area
Program ID:	WAH000039609
Date Interaction:	2011-12-31 00:00:00
Date Interaction 3:	Haz Waste Management Acti
Latitude:	47.661594381
Longitude:	-122.34590509100001

Interaction:	104596
Interaction 1:	A
Interaction 2:	LUST
Ecology Program:	TOXICS
Program Data:	ISIS
Facility Alt.:	Sound Transit Brooklyn Station Area
Program ID:	619989
Date Interaction:	2013-03-29 00:00:00
Date Interaction 3:	LUST Facility
Latitude:	47.661594381

SOUND TRANSIT NE 45TH ST (Continued) **S111414173**

Longitude:	-122.34590509100001

Interaction:	98601
Interaction 1:	I
Interaction 2:	HWG
Ecology Program:	HAZWASTE
Program Data:	TURBOWASTE
Facility Alt.:	Sound Transit Brooklyn Station Area
Program ID:	WAH000039609
Date Interaction:	2011-11-30 00:00:00
Date Interaction 3:	Hazardous Waste Generator
Latitude:	47.661594381
Longitude:	-122.34590509100001

Interaction:	104414
Interaction 1:	A
Interaction 2:	VOLCLNST
Ecology Program:	TOXICS
Program Data:	ISIS
Facility Alt.:	Sound Transit Brooklyn Station Area
Program ID:	NW2704
Date Interaction:	2013-03-29 00:00:00
Date Interaction 3:	Voluntary Cleanup Sites
Latitude:	47.661594381
Longitude:	-122.34590509100001

WA MANIFEST:

Facility Site ID Number:	8342
EPA ID:	WAH000039609
NAICS:	485111
SWC Desc:	Not reported
FWC Desc:	Not reported
Form Comm:	Not reported
Data Year:	2014
Permit by Rule:	False
Treatment by Generator:	False
Mixed radioactive waste:	False
Importer of hazardous waste:	False
Immediate recycler:	False
Treatment/Storage/Disposal/Recycling Facility:	False
Generator of dangerous fuel waste:	False
Generator marketing to burner:	False
Other marketers (i.e., blender, distributor, etc.):	False
Utility boiler burner:	False
Industry boiler burner:	False
Industrial Furnace:	False
Smelter defferal:	False
Universal waste - batteries - generate:	False
Universal waste - thermostats - generate:	False
Universal waste - mercury - generate:	False
Universal waste - lamps - generate:	False
Universal waste - batteries - accumulate:	False
Universal waste - thermostats - accumulate:	False
Universal waste - mercury - accumulate:	False

SOUND TRANSIT NE 45TH ST (Continued) **S111414173**

Universal waste - lamps - accumulate:	False
Destination Facility for Universal Waste:	False
Off-specification used oil burner - utility boiler:	False
Off-specification used oil burner - industrial boiler:	False
Off-specification used oil burner - industrial furnace:	False
Tax Reg #:	601529358
Business Type:	Local and Suburban Transi
Mail Name:	Central Puget Sound Regional Transit Aut
Mail addr line1:	401 S Jackson St
Mail city,st,zip:	Seattle, WA 98104-2826
Mail country:	UNITED STATES
Legal org name:	Sound Transit PEPD Office of EAS ECD
Legal org type:	District
Legal addr line1:	401 S Jackson St
Legal city,st,zip:	Seattle, WA 98104-2826
Legal country:	UNITED STATES
Legal phone nbr:	206-398-5227
Legal effective date:	01/01/2001
Land org name:	Sound Transit PEPD Office of EAS ECD
Land org type:	District
Land person name:	Not reported
Land addr line1:	401 S Jackson St
Land city,st,zip:	Seattle, WA 98104-2826
Land country:	UNITED STATES
Land phone nbr:	206-398-5227
Operator org name:	Central Puget Sound Regional Transit Aut
Operator org type:	District
Operator addr line1:	401 S Jackson St
Operator city,st,zip:	Seattle, WA 98104-2826
Operator country:	UNITED STATES
Operator phone nbr:	206-398-5227
Operator effective date:	01/01/2001
Site contact name:	Mark Menard
Site contact addr line1:	401 South Jackson Street
Site Contact City/State/ Zip:	Seattle, WA 98104
Site Contact Country:	UNITED STATES
Site Contact Phone #:	206-695-6839
Site Contact EMail:	mark.menard@soundtransit.org
Form Contact NAME:	Mark Menard
Form Contact ADDR LINE1:	401 S Jackson St
Form Contact City,ST,Zip:	Seattle, WA 98104-2826
Form Contact Country:	UNITED STATES
Form Contact Phone #:	206-398-5227
Form Contact EMail:	Mark.Menard@soundtransit.org
Gen Status CD:	XQG
Monthly Generation:	False
Batch Generation:	False
One Time Generation:	False
Transport Own Waste:	False
Tranports Other Waste:	False
Recycler Onsite:	False
Transfer Facility:	False
Other Exemption:	Not reported
UW Battery Gen:	False
Used Oil Transporter:	False
Used Oil Transfer Facility:	False
Used Oil Processor:	False

SOUND TRANSIT NE 45TH ST (Continued) **S111414173**

Used Oil Refiner: False
Used Oil Fuel Marketer Directs Shipments: False
Used Oil Fuel Marketer Meets Specs: False

Waste Streams Generated:

Facility ID: 8342
Data Year: 2012
Description: Investigation-derived wastes
Mix: False
Reported Qty: 4546 LB
Kilo Qty: 2062.06563
Density No: 0
Density Qty: Not reported

Facility ID: 8342
Data Year: 2013
Description: Investigation-derived wastes
Mix: False
Reported Qty: 11000 LB
Kilo Qty: 4989.60008
Density No: 0
Density Qty: Not reported

Shipments Sent:

Facility ID: 8342
Data Year: 2012
Shipment sent data: 2012-01-13 00:00:00
Reported Qty: 4546 LB
Kilo Qty: 2062.06563

Facility ID: 8342
Data Year: 2013
Shipment sent data: 2013-06-07 00:00:00
Reported Qty: 80 LB
Kilo Qty: 36.2880006

Facility ID: 8342
Data Year: 2013
Shipment sent data: 2013-01-18 00:00:00
Reported Qty: 10920 LB
Kilo Qty: 4953.31208

Waste Stream Comments:

Facility ID: 8342
Data Year: 2012
Comments: Cleanup of former drycleaning operation

Facility ID: 8342
Data Year: 2013
Comments: waste wasgenerated during remedial investigation of former dry cleaning facility

Facility Site ID Number: 8342
EPA ID: WAH000039609
NAICS: 485111

SOUND TRANSIT NE 45TH ST (Continued) **S111414173**

SWC Desc:	Not reported
FWC Desc:	F002
Form Comm:	Not reported
Data Year:	2012
Permit by Rule:	False
Treatment by Generator:	False
Mixed radioactive waste:	False
Importer of hazardous waste:	False
Immediate recycler:	False
Treatment/Storage/Disposal/Recycling Facility:	False
Generator of dangerous fuel waste:	False
Generator marketing to burner:	False
Other marketers (i.e., blender, distributor, etc.):	False
Utility boiler burner:	False
Industry boiler burner:	False
Industrial Furnace:	False
Smelter defferal:	False
Universal waste - batteries - generate:	False
Universal waste - thermostats - generate:	False
Universal waste - mercury - generate:	False
Universal waste - lamps - generate:	False
Universal waste - batteries - accumulate:	False
Universal waste - thermostats - accumulate:	False
Universal waste - mercury - accumulate:	False
Universal waste - lamps - accumulate:	False
Destination Facility for Universal Waste:	False
Off-specification used oil burner - utility boiler:	False
Off-specification used oil burner - industrial boiler:	False
Off-specification used oil burner - industrial furnace:	False
Tax Reg #:	601529358
Business Type:	Local and Suburban Transi
Mail Name:	Central Puget Sound Regional Transit Aut
Mail addr line1:	401 S Jackson St
Mail city,st,zip:	Seattle, WA 98104-2826
Mail country:	UNITED STATES
Legal org name:	Sound Transit PEPD Office of EAS ECD
Legal org type:	District
Legal addr line1:	401 S Jackson St
Legal city,st,zip:	Seattle, WA 98104-2826
Legal country:	UNITED STATES
Legal phone nbr:	206-398-5227
Legal effective date:	01/01/2001
Land org name:	Sound Transit PEPD Office of EAS ECD
Land org type:	District
Land person name:	Not reported
Land addr line1:	401 S Jackson St
Land city,st,zip:	Seattle, WA 98104-2826
Land country:	UNITED STATES
Land phone nbr:	206-398-5227
Operator org name:	Central Puget Sound Regional Transit Aut
Operator org type:	District
Operator addr line1:	401 S Jackson St
Operator city,st,zip:	Seattle, WA 98104-2826
Operator country:	UNITED STATES
Operator phone nbr:	206-398-5227
Operator effective date:	01/01/2001
Site contact name:	Mark Menard

SOUND TRANSIT NE 45TH ST (Continued) **S111414173**

Site contact addr line1:	401 South Jackson Street
Site Contact City/State/ Zip:	Seattle, WA 98104
Site Contact Country:	UNITED STATES
Site Contact Phone #:	206-695-6839
Site Contact EMail:	mark.menard@soundtransit.org
Form Contact NAME:	Mark Menard
Form Contact ADDR LINE1:	401 S Jackson St
Form Contact City,ST,Zip:	Seattle, WA 98104-2826
Form Contact Country:	UNITED STATES
Form Contact Phone #:	206-398-5227
Form Contact EMail:	Mark.Menard@soundtransit.org
Gen Status CD:	MQG
Monthly Generation:	False
Batch Generation:	False
One Time Generation:	True
Transport Own Waste:	False
Tranports Other Waste:	False
Recycler Onsite:	False
Transfer Facility:	False
Other Exemption:	Not reported
UW Battery Gen:	False
Used Oil Transporter:	False
Used Oil Transfer Facility:	False
Used Oil Processor:	False
Used Oil Refiner:	False
Used Oil Fuel Marketer Directs Shipments:	False
Used Oil Fuel Marketer Meets Specs:	False

Waste Streams Generated:

Facility ID:	8342
Data Year:	2012
Description:	Investigation-derived wastes
Mix:	False
Reported Qty:	4546 LB
Kilo Qty:	2062.06563
Density No:	0
Density Qty:	Not reported

Facility ID:	8342
Data Year:	2013
Description:	Investigation-derived wastes
Mix:	False
Reported Qty:	11000 LB
Kilo Qty:	4989.60008
Density No:	0
Density Qty:	Not reported

Shipments Sent:

Facility ID:	8342
Data Year:	2012
Shipment sent data:	2012-01-13 00:00:00
Reported Qty:	4546 LB
Kilo Qty:	2062.06563

Facility ID:	8342
Data Year:	2013

SOUND TRANSIT NE 45TH ST (Continued) **S111414173**

Shipment sent data: 2013-06-07 00:00:00
Reported Qty: 80 LB
Kilo Qty: 36.2880006

Facility ID: 8342
Data Year: 2013
Shipment sent data: 2013-01-18 00:00:00
Reported Qty: 10920 LB
Kilo Qty: 4953.31208

Waste Stream Comments:
Facility ID: 8342
Data Year: 2012
Comments: Cleanup of former drycleaning operation

Facility ID: 8342
Data Year: 2013
Comments: waste wasgenerated during remedial investigation of former dry cleaning facility

Facility Site ID Number: 8342
EPA ID: WAH000039609
NAICS: 485111
SWC Desc: Not reported
FWC Desc: Not reported
Form Comm: Not reported
Data Year: 2015
Permit by Rule: False
Treatment by Generator: False
Mixed radioactive waste: False
Importer of hazardous waste: False
Immediate recycler: False
Treatment/Storage/Disposal/Recycling Facility: False
Generator of dangerous fuel waste: False
Generator marketing to burner: False
Other marketers (i.e., blender, distributor, etc.): False
Utility boiler burner: False
Industry boiler burner: False
Industrial Furnace: False
Smelter defferal: False
Universal waste - batteries - generate: False
Universal waste - thermostats - generate: False
Universal waste - mercury - generate: False
Universal waste - lamps - generate: False
Universal waste - batteries - accumulate: False
Universal waste - thermostats - accumulate: False
Universal waste - mercury - accumulate: False
Universal waste - lamps - accumulate: False
Destination Facility for Universal Waste: False
Off-specification used oil burner - utility boiler: False
Off-specification used oil burner - industrial boiler: False
Off-specification used oil burner - industrial furnace: False
Tax Reg #: 601529358
Business Type: Local and Suburban Transi
Mail Name: Central Puget Sound Regional Transit Aut
Mail addr line1: 401 S Jackson St

SOUND TRANSIT NE 45TH ST (Continued) **S111414173**

Mail city,st,zip:	Seattle, WA 98104-2826
Mail country:	UNITED STATES
Legal org name:	Sound Transit PEPD Office of EAS ECD
Legal org type:	District
Legal addr line1:	401 S Jackson St
Legal city,st,zip:	Seattle, WA 98104-2826
Legal country:	UNITED STATES
Legal phone nbr:	206-398-5227
Legal effective date:	01/01/2001
Land org name:	Sound Transit PEPD Office of EAS ECD
Land org type:	District
Land person name:	Not reported
Land addr line1:	401 S Jackson St
Land city,st,zip:	Seattle, WA 98104-2826
Land country:	UNITED STATES
Land phone nbr:	206-398-5227
Operator org name:	Central Puget Sound Regional Transit Aut
Operator org type:	District
Operator addr line1:	401 S Jackson St
Operator city,st,zip:	Seattle, WA 98104-2826
Operator country:	UNITED STATES
Operator phone nbr:	206-398-5227
Operator effective date:	01/01/2001
Site contact name:	Mark Menard
Site contact addr line1:	401 South Jackson Street
Site Contact City/State/ Zip:	Seattle, WA 98104
Site Contact Country:	UNITED STATES
Site Contact Phone #:	206-695-6839
Site Contact EMail:	mark.menard@soundtransit.org
Form Contact NAME:	Mark Menard
Form Contact ADDR LINE1:	401 S Jackson St
Form Contact City,ST,Zip:	Seattle, WA 98104-2826
Form Contact Country:	UNITED STATES
Form Contact Phone #:	206-398-5227
Form Contact EMail:	Mark.Menard@soundtransit.org
Gen Status CD:	XQG
Monthly Generation:	False
Batch Generation:	False
One Time Generation:	False
Transport Own Waste:	False
Tranports Other Waste:	False
Recycler Onsite:	False
Transfer Facility:	False
Other Exemption:	Not reported
UW Battery Gen:	False
Used Oil Transporter:	False
Used Oil Transfer Facility:	False
Used Oil Processor:	False
Used Oil Refiner:	False
Used Oil Fuel Marketer Directs Shipments:	False
Used Oil Fuel Marketer Meets Specs:	False

Waste Streams Generated:

Facility ID:	8342
Data Year:	2012
Description:	Investigation-derived wastes
Mix:	False

SOUND TRANSIT NE 45TH ST (Continued) **S111414173**

Reported Qty: 4546 LB
Kilo Qty: 2062.06563
Density No: 0
Density Qty: Not reported

Facility ID: 8342
Data Year: 2013
Description: Investigation-derived wastes
Mix: False
Reported Qty: 11000 LB
Kilo Qty: 4989.60008
Density No: 0
Density Qty: Not reported

Shipments Sent:
Facility ID: 8342
Data Year: 2012
Shipment sent data: 2012-01-13 00:00:00
Reported Qty: 4546 LB
Kilo Qty: 2062.06563

Facility ID: 8342
Data Year: 2013
Shipment sent data: 2013-06-07 00:00:00
Reported Qty: 80 LB
Kilo Qty: 36.2880006

Facility ID: 8342
Data Year: 2013
Shipment sent data: 2013-01-18 00:00:00
Reported Qty: 10920 LB
Kilo Qty: 4953.31208

Waste Stream Comments:
Facility ID: 8342
Data Year: 2012
Comments: Cleanup of former drycleaning operation

Facility ID: 8342
Data Year: 2013
Comments: waste wasgenerated during remedial investigation of former dry cleaning facility

Facility Site ID Number: 8342
EPA ID: WAH000039609
NAICS: 485111
SWC Desc: Not reported
FWC Desc: Not reported
Form Comm: Not reported
Data Year: 2011
Permit by Rule: False
Treatment by Generator: False
Mixed radioactive waste: False
Importer of hazardous waste: False
Immediate recycler: False

SOUND TRANSIT NE 45TH ST (Continued) **S111414173**

Treatment/Storage/Disposal/Recycling Facility:	False
Generator of dangerous fuel waste:	False
Generator marketing to burner:	False
Other marketers (i.e., blender, distributor, etc.):	False
Utility boiler burner:	False
Industry boiler burner:	False
Industrial Furnace:	False
Smelter defferal:	False
Universal waste - batteries - generate:	False
Universal waste - thermostats - generate:	False
Universal waste - mercury - generate:	False
Universal waste - lamps - generate:	False
Universal waste - batteries - accumulate:	False
Universal waste - thermostats - accumulate:	False
Universal waste - mercury - accumulate:	False
Universal waste - lamps - accumulate:	False
Destination Facility for Universal Waste:	False
Off-specification used oil burner - utility boiler:	False
Off-specification used oil burner - industrial boiler:	False
Off-specification used oil burner - industrial furnace:	False
Tax Reg #:	601529358
Business Type:	Local and Suburban Transi
Mail Name:	Central Puget Sound Regional Transit Aut
Mail addr line1:	401 S Jackson St
Mail city,st,zip:	Seattle, WA 98104-2826
Mail country:	UNITED STATES
Legal org name:	Sound Transit PEPD Office of EAS ECD
Legal org type:	District
Legal addr line1:	401 S Jackson St
Legal city,st,zip:	Seattle, WA 98104-2826
Legal country:	UNITED STATES
Legal phone nbr:	206-398-5227
Legal effective date:	01/01/2001
Land org name:	Sound Transit PEPD Office of EAS ECD
Land org type:	District
Land person name:	Not reported
Land addr line1:	401 S Jackson St
Land city,st,zip:	Seattle, WA 98104-2826
Land country:	UNITED STATES
Land phone nbr:	206-398-5227
Operator org name:	Central Puget Sound Regional Transit Aut
Operator org type:	District
Operator addr line1:	401 S Jackson St
Operator city,st,zip:	Seattle, WA 98104-2826
Operator country:	UNITED STATES
Operator phone nbr:	206-398-5227
Operator effective date:	01/01/2001
Site contact name:	Mark Menard
Site contact addr line1:	401 South Jackson Street
Site Contact City/State/ Zip:	Seattle, WA 98104
Site Contact Country:	UNITED STATES
Site Contact Phone #:	206-695-6839
Site Contact EMail:	mark.menard@soundtransit.org
Form Contact NAME:	Mark Menard
Form Contact ADDR LINE1:	401 S Jackson St
Form Contact City,ST,Zip:	Seattle, WA 98104-2826
Form Contact Country:	UNITED STATES

SOUND TRANSIT NE 45TH ST (Continued) **S111414173**

Form Contact Phone #:	206-398-5227
Form Contact EMail:	Mark.Menard@soundtransit.org
Gen Status CD:	XQG
Monthly Generation:	False
Batch Generation:	False
One Time Generation:	False
Transport Own Waste:	False
Tranports Other Waste:	False
Recycler Onsite:	False
Transfer Facility:	False
Other Exemption:	Not reported
UW Battery Gen:	False
Used Oil Transporter:	False
Used Oil Transfer Facility:	False
Used Oil Processor:	False
Used Oil Refiner:	False
Used Oil Fuel Marketer Directs Shipments:	False
Used Oil Fuel Marketer Meets Specs:	False

Waste Streams Generated:

Facility ID:	8342
Data Year:	2012
Description:	Investigation-derived wastes
Mix:	False
Reported Qty:	4546 LB
Kilo Qty:	2062.06563
Density No:	0
Density Qty:	Not reported

Facility ID:	8342
Data Year:	2013
Description:	Investigation-derived wastes
Mix:	False
Reported Qty:	11000 LB
Kilo Qty:	4989.60008
Density No:	0
Density Qty:	Not reported

Shipments Sent:

Facility ID:	8342
Data Year:	2012
Shipment sent data:	2012-01-13 00:00:00
Reported Qty:	4546 LB
Kilo Qty:	2062.06563

Facility ID:	8342
Data Year:	2013
Shipment sent data:	2013-06-07 00:00:00
Reported Qty:	80 LB
Kilo Qty:	36.2880006

Facility ID:	8342
Data Year:	2013
Shipment sent data:	2013-01-18 00:00:00
Reported Qty:	10920 LB
Kilo Qty:	4953.31208

SOUND TRANSIT NE 45TH ST (Continued) **S111414173**

Waste Stream Comments:

Facility ID: 8342
Data Year: 2012
Comments: Cleanup of former drycleaning operation

Facility ID: 8342
Data Year: 2013
Comments: waste wasgenerated during remedial investigation of former dry cleaning facility

Facility Site ID Number:	8342
EPA ID:	WAH000039609
NAICS:	485111
SWC Desc:	Not reported
FWC Desc:	F002
Form Comm:	This reflects two shipments of Investigation-Derived Wastes (IDW) from remedial investigations of a formwer dry cleaning facility.
Data Year:	2013
Permit by Rule:	False
Treatment by Generator:	False
Mixed radioactive waste:	False
Importer of hazardous waste:	False
Immediate recycler:	False
Treatment/Storage/Disposal/Recycling Facility:	False
Generator of dangerous fuel waste:	False
Generator marketing to burner:	False
Other marketers (i.e., blender, distributor, etc.):	False
Utility boiler burner:	False
Industry boiler burner:	False
Industrial Furnace:	False
Smelter defferal:	False
Universal waste - batteries - generate:	False
Universal waste - thermostats - generate:	False
Universal waste - mercury - generate:	False
Universal waste - lamps - generate:	False
Universal waste - batteries - accumulate:	False
Universal waste - thermostats - accumulate:	False
Universal waste - mercury - accumulate:	False
Universal waste - lamps - accumulate:	False
Destination Facility for Universal Waste:	False
Off-specification used oil burner - utility boiler:	False
Off-specification used oil burner - industrial boiler:	False
Off-specification used oil burner - industrial furnace:	False
Tax Reg #:	601529358
Business Type:	Local and Suburban Transi
Mail Name:	Central Puget Sound Regional Transit Aut
Mail addr line1:	401 S Jackson St
Mail city,st,zip:	Seattle, WA 98104-2826
Mail country:	UNITED STATES
Legal org name:	Sound Transit PEPD Office of EAS ECD
Legal org type:	District
Legal addr line1:	401 S Jackson St
Legal city,st,zip:	Seattle, WA 98104-2826
Legal country:	UNITED STATES
Legal phone nbr:	206-398-5227
Legal effective date:	01/01/2001

SOUND TRANSIT NE 45TH ST (Continued) **S111414173**

Land org name:	Sound Transit PEPD Office of EAS ECD
Land org type:	District
Land person name:	Not reported
Land addr line1:	401 S Jackson St
Land city,st,zip:	Seattle, WA 98104-2826
Land country:	UNITED STATES
Land phone nbr:	206-398-5227
Operator org name:	Central Puget Sound Regional Transit Aut
Operator org type:	District
Operator addr line1:	401 S Jackson St
Operator city,st,zip:	Seattle, WA 98104-2826
Operator country:	UNITED STATES
Operator phone nbr:	206-398-5227
Operator effective date:	01/01/2001
Site contact name:	Mark Menard
Site contact addr line1:	401 South Jackson Street
Site Contact City/State/ Zip:	Seattle, WA 98104
Site Contact Country:	UNITED STATES
Site Contact Phone #:	206-695-6839
Site Contact EMail:	mark.menard@soundtransit.org
Form Contact NAME:	Mark Menard
Form Contact ADDR LINE1:	401 S Jackson St
Form Contact City,ST,Zip:	Seattle, WA 98104-2826
Form Contact Country:	UNITED STATES
Form Contact Phone #:	206-398-5227
Form Contact EMail:	Mark.Menard@soundtransit.org
Gen Status CD:	LQG
Monthly Generation:	False
Batch Generation:	True
One Time Generation:	False
Transport Own Waste:	False
Tranports Other Waste:	False
Recycler Onsite:	False
Transfer Facility:	False
Other Exemption:	Not reported
UW Battery Gen:	False
Used Oil Transporter:	False
Used Oil Transfer Facility:	False
Used Oil Processor:	False
Used Oil Refiner:	False
Used Oil Fuel Marketer Directs Shipments:	False
Used Oil Fuel Marketer Meets Specs:	False

Waste Streams Generated:

Facility ID:	8342
Data Year:	2012
Description:	Investigation-derived wastes
Mix:	False
Reported Qty:	4546 LB
Kilo Qty:	2062.06563
Density No:	0
Density Qty:	Not reported

Facility ID:	8342
Data Year:	2013
Description:	Investigation-derived wastes
Mix:	False

SOUND TRANSIT NE 45TH ST (Continued) **S111414173**

Reported Qty: 11000 LB
Kilo Qty: 4989.60008
Density No: 0
Density Qty: Not reported

Shipments Sent:
Facility ID: 8342
Data Year: 2012
Shipment sent data: 2012-01-13 00:00:00
Reported Qty: 4546 LB
Kilo Qty: 2062.06563

Facility ID: 8342
Data Year: 2013
Shipment sent data: 2013-06-07 00:00:00
Reported Qty: 80 LB
Kilo Qty: 36.2880006

Facility ID: 8342
Data Year: 2013
Shipment sent data: 2013-01-18 00:00:00
Reported Qty: 10920 LB
Kilo Qty: 4953.31208

Waste Stream Comments:
Facility ID: 8342
Data Year: 2012
Comments: Cleanup of former drycleaning operation

Facility ID: 8342
Data Year: 2013
Comments: waste wasgenerated during remedial investigation of former dry cleaning facility

---

108
NNE
1/2-1
0.561 mi.
2964 ft.

SEATTLE CITY ROW 4531 8TH AVE NE ALLEY **WA CSCSL** **S117230959**
4531 8TH AVE NE ALLEY BEHIND **WA ALLSITES** **N/A**
SEATTLE, WA 98105

Relative:
Higher

Actual:
203 ft.

CSCSL:
Facility ID: 19179
Region: Northwest
Lat/Long: 47.662230627 / -122.32007203
Brownfield Status: Not reported
Rank Status: N
Clean Up Siteid: 12431
Site Status: Awaiting Cleanup
PSI?: Not reported
Contaminant Name: Other Non-Halogenated Organics
Ground Water: Not reported
Surface Water: Not reported
Soil: Confirmed Above Cleanup Level
Sediment: Not reported
Air: Not reported
Bedrock: Not reported

SEATTLE CITY ROW 4531 8TH AVE NE ALLEY (Continued) **S117230959**

Responsible Unit: Northwest

Facility ID: 19179
Region: Northwest
Lat/Long: 47.662230627 / -122.32007203
Brownfield Status: Not reported
Rank Status: N
Clean Up Siteid: 12431
Site Status: Awaiting Cleanup
PSI?: Not reported
Contaminant Name: Petroleum-Diesel
Ground Water: Below MTCA Cleanup Level After Assessment
Surface Water: Not reported
Soil: Below MTCA Cleanup Level After Assessment
Sediment: Not reported
Air: Not reported
Bedrock: Not reported
Responsible Unit: Northwest

Facility ID: 19179
Region: Northwest
Lat/Long: 47.662230627 / -122.32007203
Brownfield Status: Not reported
Rank Status: N
Clean Up Siteid: 12431
Site Status: Awaiting Cleanup
PSI?: Not reported
Contaminant Name: Petroleum-Other
Ground Water: Below MTCA Cleanup Level After Assessment
Surface Water: Not reported
Soil: Below MTCA Cleanup Level After Assessment
Sediment: Not reported
Air: Not reported
Bedrock: Not reported
Responsible Unit: Northwest

ALLSITES:
Facility Name: SEATTLE CITY ROW 4531 8TH AVE NE ALLEY
Facility Id: 19179

Interaction: 109602
Interaction 1: A
Interaction 2: SCS
Ecology Program: TOXICS
Program Data: ISIS
Facility Alt.: Seattle City ROW 4531 8th Ave NE Alley
Program ID: Not reported
Date Interaction: 2014-08-13 00:00:00
Date Interaction 3: State Cleanup Site
Latitude: 47.662224010999999
Longitude: -122.320056846

AC109 **UW WEST CAMPUS GARAGE** **WA CSCSL** **S107566033**
East **NE PACIFIC & 15TH AVE NE** **WA ALLSITES** **N/A**
1/2-1 **SEATTLE, WA 98105**
0.576 mi.
3039 ft. **Site 1 of 3 in cluster AC**

Relative:
Higher

Actual:
68 ft.

CSCSL:

Facility ID:	5501801
Region:	Northwest
Lat/Long:	47.652940765 / -122.31310336
Brownfield Status:	Not reported
Rank Status:	N
Clean Up Siteid:	314
Site Status:	Cleanup Started
PSI?:	Not reported
Contaminant Name:	Non-Halogenated Solvents
Ground Water:	Confirmed Above Cleanup Level
Surface Water:	Not reported
Soil:	Confirmed Above Cleanup Level
Sediment:	Not reported
Air:	Not reported
Bedrock:	Not reported
Responsible Unit:	Northwest

Facility ID:	5501801
Region:	Northwest
Lat/Long:	47.652940765 / -122.31310336
Brownfield Status:	Not reported
Rank Status:	N
Clean Up Siteid:	314
Site Status:	Cleanup Started
PSI?:	Not reported
Contaminant Name:	Petroleum Products-Unspecified
Ground Water:	Confirmed Above Cleanup Level
Surface Water:	Not reported
Soil:	Confirmed Above Cleanup Level
Sediment:	Not reported
Air:	Not reported
Bedrock:	Not reported
Responsible Unit:	Northwest

ALLSITES:

Facility Name:	WA UW WEST CAMPUS GARAGE EXPANSION
Facility Id:	5501801

Interaction:	16864
Interaction 1:	A
Interaction 2:	SCS
Ecology Program:	TOXICS
Program Data:	ISIS
Facility Alt.:	WA UW West Campus Garage Expansion
Program ID:	Not reported
Date Interaction:	2005-12-19 00:00:00
Date Interaction 3:	State Cleanup Site
Latitude:	47.652936044999997
Longitude:	-122.31308450100001

AC110
East
1/2-1
0.576 mi.
3039 ft.

UW BIOENGINEERING
NE PACIFIC ST & 15TH AVE NE
SEATTLE, WA 98195

Site 2 of 3 in cluster AC

WA HSL
WA CSCSL
WA LUST
WA ALLSITES

S105831644
N/A

Relative:
Higher

Actual:
68 ft.

HSL:

edr_fstat:	WA
edr_fzip:	Not reported
edr_fcnty:	KING
edr_zip:	Not reported
Facility Type:	**Hazardous Sites List**
Facility Status:	Cleanup Started
FSID Number:	1491930
Rank:	5
Region:	NW
EDR Link ID:	1491930
Region Decode:	NORTHWEST REGIONAL OFFICE

CSCSL:

Facility ID:	1491930
Region:	Northwest
Lat/Long:	47.652346109 / -122.3121693
Brownfield Status:	Not reported
Rank Status:	5
Clean Up Siteid:	5256
Site Status:	Cleanup Started
PSI?:	Not reported
Contaminant Name:	Benzene
Ground Water:	Confirmed Above Cleanup Level
Surface Water:	Not reported
Soil:	Confirmed Above Cleanup Level
Sediment:	Not reported
Air:	Not reported
Bedrock:	Not reported
Responsible Unit:	Northwest

Facility ID:	1491930
Region:	Northwest
Lat/Long:	47.652346109 / -122.3121693
Brownfield Status:	Not reported
Rank Status:	5
Clean Up Siteid:	5256
Site Status:	Cleanup Started
PSI?:	Not reported
Contaminant Name:	Lead
Ground Water:	Confirmed Above Cleanup Level
Surface Water:	Not reported
Soil:	Confirmed Above Cleanup Level
Sediment:	Not reported
Air:	Not reported
Bedrock:	Not reported
Responsible Unit:	Northwest

Facility ID:	1491930
Region:	Northwest
Lat/Long:	47.652346109 / -122.3121693
Brownfield Status:	Not reported
Rank Status:	5

UW BIOENGINEERING (Continued) **S105831644**

Clean Up Siteid:	5256
Site Status:	Cleanup Started
PSI?:	Not reported
Contaminant Name:	Methyl tertiary-butyl ether
Ground Water:	Suspected
Surface Water:	Not reported
Soil:	Suspected
Sediment:	Not reported
Air:	Not reported
Bedrock:	Not reported
Responsible Unit:	Northwest

Facility ID:	1491930
Region:	Northwest
Lat/Long:	47.652346109 / -122.3121693
Brownfield Status:	Not reported
Rank Status:	5
Clean Up Siteid:	5256
Site Status:	Cleanup Started
PSI?:	Not reported
Contaminant Name:	Non-Halogenated Solvents
Ground Water:	Confirmed Above Cleanup Level
Surface Water:	Not reported
Soil:	Confirmed Above Cleanup Level
Sediment:	Not reported
Air:	Not reported
Bedrock:	Not reported
Responsible Unit:	Northwest

Facility ID:	1491930
Region:	Northwest
Lat/Long:	47.652346109 / -122.3121693
Brownfield Status:	Not reported
Rank Status:	5
Clean Up Siteid:	5256
Site Status:	Cleanup Started
PSI?:	Not reported
Contaminant Name:	Petroleum-Diesel
Ground Water:	Confirmed Above Cleanup Level
Surface Water:	Not reported
Soil:	Confirmed Above Cleanup Level
Sediment:	Not reported
Air:	Not reported
Bedrock:	Not reported
Responsible Unit:	Northwest

Facility ID:	1491930
Region:	Northwest
Lat/Long:	47.652346109 / -122.3121693
Brownfield Status:	Not reported
Rank Status:	5
Clean Up Siteid:	5256
Site Status:	Cleanup Started
PSI?:	Not reported
Contaminant Name:	Petroleum-Gasoline
Ground Water:	Confirmed Above Cleanup Level
Surface Water:	Not reported

UW BIOENGINEERING (Continued) **S105831644**

Soil: Confirmed Above Cleanup Level
Sediment: Not reported
Air: Not reported
Bedrock: Not reported
Responsible Unit: Northwest

Facility ID: 1491930
Region: Northwest
Lat/Long: 47.652346109 / -122.3121693
Brownfield Status: Not reported
Rank Status: 5
Clean Up Siteid: 5256
Site Status: Cleanup Started
PSI?: Not reported
Contaminant Name: Petroleum-Other
Ground Water: Confirmed Above Cleanup Level
Surface Water: Not reported
Soil: Confirmed Above Cleanup Level
Sediment: Not reported
Air: Not reported
Bedrock: Not reported
Responsible Unit: Northwest

LUST:
Facility ID: 1491930
Lust Status Type: Cleanup Started
Cleanup Site ID: 5256
Cleanup Unit Type: Upland
Process Type: Independent Action
Cleanup Unit Name: UW Bioengineering
Lust Status Date: 09/30/2003
Response Section: Northwest
Lat/Long: 47.6523461 / -122.31216

ALLSITES:
Facility Name: WA UW BIOENGINEERING
Facility Id: 1491930

Interaction: 8655
Interaction 1: I
Interaction 2: UST
Ecology Program: TOXICS
Program Data: UST
Facility Alt.: WILLIAM H FOEGE BUILDING
Program ID: 617037
Date Interaction: 2005-07-09 00:00:00
Date Interaction 3: Underground Storage Tank
Latitude: 47.652341522999997
Longitude: -122.312171526

Interaction: 8657
Interaction 1: A
Interaction 2: INDPNDNT
Ecology Program: TOXICS
Program Data: ISIS

UW BIOENGINEERING (Continued) **S105831644**

Facility Alt.:	WA UW BIOENGINEERING
Program ID:	Not reported
Date Interaction:	2002-11-19 00:00:00
Date Interaction 3:	Independent Cleanup
Latitude:	47.652341522999997
Longitude:	-122.312171526

Interaction:	8656
Interaction 1:	A
Interaction 2:	LUST
Ecology Program:	TOXICS
Program Data:	ISIS
Facility Alt.:	Not reported
Program ID:	617037
Date Interaction:	2002-04-02 00:00:00
Date Interaction 3:	LUST Facility
Latitude:	47.652341522999997
Longitude:	-122.312171526

AC111 **UW BURKE GILMAN TRAIL 15TH & PACIFIC** **WA CSCSL** **S118084449**
East **15TH AVE NE & NE PACIFIC ST** **WA ALLSITES** **N/A**
1/2-1 **SEATTLE, WA 98195** **WA NPDES**
0.576 mi.
3039 ft. **Site 3 of 3 in cluster AC**

Relative:
Higher

Actual:
68 ft.

CSCSL:

Facility ID:	8727
Region:	Northwest
Lat/Long:	47.652948705 / -122.31200423
Brownfield Status:	Not reported
Rank Status:	N
Clean Up Siteid:	12507
Site Status:	Awaiting Cleanup
PSI?:	Not reported
Contaminant Name:	Petroleum-Other
Ground Water:	Not reported
Surface Water:	Not reported
Soil:	Confirmed Above Cleanup Level
Sediment:	Not reported
Air:	Not reported
Bedrock:	Not reported
Responsible Unit:	Northwest

ALLSITES:

Facility Name:	BURKE GILMAN TRAIL CORRIDOR
Facility Id:	8727

Interaction:	110977
Interaction 1:	A
Interaction 2:	SCS
Ecology Program:	TOXICS
Program Data:	ISIS
Facility Alt.:	UW Burke Gilman Trail 15th & Pacific
Program ID:	Not reported
Date Interaction:	2013-10-08 00:00:00

UW BURKE GILMAN TRAIL 15TH & PACIFIC (Continued) **S118084449**

Date Interaction 3:	State Cleanup Site
Latitude:	47.652942090000003
Longitude:	-122.31198904999999

Interaction:	108508
Interaction 1:	A
Interaction 2:	CONSTSWGP
Ecology Program:	WATQUAL
Program Data:	PARIS
Facility Alt.:	Burke Gilman Trail Corridor
Program ID:	WAR301949
Date Interaction:	2014-04-02 00:00:00
Date Interaction 3:	Construction SW GP
Latitude:	47.652942090000003
Longitude:	-122.31198904999999

NPDES:

Facility Status:	Not reported
Facility Type:	Construction SW GP
Admin Region:	Headqarters
Date Issued:	11/18/2015
Latitude:	Not reported
Longitude:	Not reported
Permit ID:	WAR301949
Permit Version:	Not reported
Permit Status:	Active
Permit SubStatus:	Not reported
Ecology Contact:	Not reported
WRIA:	Not reported
Permit Expiration Date:	12/31/2020
Effective Date:	01/01/2016
Days to Expiration:	1626

---

112 SW 1/2-1 0.612 mi. 3231 ft. | **GAS WORKS PARK WA NATURAL GAS**
2000 N NORTHLAKE WAY
SEATTLE, WA 98103 | **WA HSL** **S100079796**
WA CSCSL **N/A**
WA INST CONTROL
WA ALLSITES

Relative: Lower

Actual: 41 ft.

HSL:

edr_fstat:	WA
edr_fzip:	Not reported
edr_fcnty:	KING
edr_zip:	Not reported
Facility Type:	**Hazardous Sites List**
Facility Status:	Cleanup Started
FSID Number:	139
Rank:	1
Region:	NW
EDR Link ID:	139
Region Decode:	NORTHWEST REGIONAL OFFICE

CSCSL:

Facility ID:	139
Region:	Northwest

GAS WORKS PARK WA NATURAL GAS (Continued) **S100079796**

Lat/Long:	47.64693 / -122.33434
Brownfield Status:	Not reported
Rank Status:	1
Clean Up Siteid:	2876
Site Status:	Cleanup Started
PSI?:	Not reported
Contaminant Name:	Halogenated Organics
Ground Water:	Not reported
Surface Water:	Not reported
Soil:	Not reported
Sediment:	Confirmed Above Cleanup Level
Air:	Not reported
Bedrock:	Not reported
Responsible Unit:	Northwest

Facility ID:	139
Region:	Northwest
Lat/Long:	47.64693 / -122.33434
Brownfield Status:	Not reported
Rank Status:	1
Clean Up Siteid:	2876
Site Status:	Cleanup Started
PSI?:	Not reported
Contaminant Name:	Metals Priority Pollutants
Ground Water:	Not reported
Surface Water:	Not reported
Soil:	Not reported
Sediment:	Suspected
Air:	Not reported
Bedrock:	Not reported
Responsible Unit:	Northwest

Facility ID:	139
Region:	Northwest
Lat/Long:	47.64693 / -122.33434
Brownfield Status:	Not reported
Rank Status:	1
Clean Up Siteid:	2876
Site Status:	Cleanup Started
PSI?:	Not reported
Contaminant Name:	Petroleum Products-Unspecified
Ground Water:	Confirmed Above Cleanup Level
Surface Water:	Confirmed Above Cleanup Level
Soil:	Not reported
Sediment:	Not reported
Air:	Not reported
Bedrock:	Not reported
Responsible Unit:	Northwest

Facility ID:	139
Region:	Northwest
Lat/Long:	47.64693 / -122.33434
Brownfield Status:	Not reported
Rank Status:	1
Clean Up Siteid:	2876
Site Status:	Cleanup Started
PSI?:	Not reported

GAS WORKS PARK WA NATURAL GAS (Continued) **S100079796**

Contaminant Name:	Polynuclear Aromatic Hydrocarbons
Ground Water:	Not reported
Surface Water:	Not reported
Soil:	Confirmed Above Cleanup Level
Sediment:	Confirmed Above Cleanup Level
Air:	Not reported
Bedrock:	Not reported
Responsible Unit:	Northwest

INST CONTROL:

Facility Site ID:	139
Latitude:	47.64693
Longitude:	-122.33434
Instrument Type:	Environmental Covenant
Document Type:	Historic Restrictive Covenant
County Filing # For Individual IC Doc:	Not reported
Filing Date Of Individual IC Doc:	Not reported
Anchorage Restrictions:	No
Drinking Water Restrictions:	No
Education Programs:	No
Financial Assurance:	No
Finfish Harvesting Restrictions:	No
Groundwater Restriction:	No
Maintenance Requirements:	Yes
No Dredge Zone:	No
No Wake Zone:	No
Property Use Restriction:	Yes
Restrictive Signage:	No
Shell Fish Harvesting Restrictions:	No
Soil Restriction:	No
Surface Water Restriction:	No
Swimming Restriction:	No
Vessel Draft Restriction:	No
CS ID:	2876
Shoreline Stabilization Structure:	N
Wave Attenuation Structure:	N
Fencing or Other Permanent Access Barriers:	N
Simple Soil CAP:	N
Engineered CAP:	N
Engineered Bottom Barriers:	N
Immobilization by Stabilization, Solidification, or Encapsulation:	N
Ground Water Extraction and Gradient Control:	N
Vertical Ground Water Barrier:	N
Impermeable Surface:	N
Restrict Land Use:	N
Restrict All Ground Water Use:	Y
Prohibit Domestic Ground Water Well Installation:	N
Prohibit All Soil Disturbance:	N
Access Barrier:	Y

Facility Site ID:	139
Latitude:	47.64693
Longitude:	-122.33434
Instrument Type:	IC Required but not implemented
Document Type:	Recording #: N/A, Date: N/A
County Filing # For Individual IC Doc:	Not reported
Filing Date Of Individual IC Doc:	Not reported

GAS WORKS PARK WA NATURAL GAS (Continued) **S100079796**

Anchorage Restrictions:	No
Drinking Water Restrictions:	No
Education Programs:	No
Financial Assurance:	No
Finfish Harvesting Restrictions:	No
Groundwater Restriction:	No
Maintenance Requirements:	Yes
No Dredge Zone:	No
No Wake Zone:	No
Property Use Restriction:	Yes
Restrictive Signage:	No
Shell Fish Harvesting Restrictions:	No
Soil Restriction:	No
Surface Water Restriction:	No
Swimming Restriction:	No
Vessel Draft Restriction:	No
CS ID:	2876
Shoreline Stabilization Structure:	N
Wave Attenuation Structure:	N
Fencing or Other Permanent Access Barriers:	N
Simple Soil CAP:	N
Engineered CAP:	N
Engineered Bottom Barriers:	N
Immobilization by Stabilization, Solidification, or Encapsulation:	N
Ground Water Extraction and Gradient Control:	N
Vertical Ground Water Barrier:	N
Impermeable Surface:	N
Restrict Land Use:	N
Restrict All Ground Water Use:	Y
Prohibit Domestic Ground Water Well Installation:	N
Prohibit All Soil Disturbance:	N
Access Barrier:	Y

Facility Site ID:	139
Latitude:	47.64693
Longitude:	-122.33434
Instrument Type:	IC Required but not implemented
Document Type:	Recording #: N/A, Date: N/A
County Filing # For Individual IC Doc:	Not reported
Filing Date Of Individual IC Doc:	Not reported
Anchorage Restrictions:	No
Drinking Water Restrictions:	No
Education Programs:	No
Financial Assurance:	No
Finfish Harvesting Restrictions:	No
Groundwater Restriction:	No
Maintenance Requirements:	Yes
No Dredge Zone:	No
No Wake Zone:	No
Property Use Restriction:	Yes
Restrictive Signage:	No
Shell Fish Harvesting Restrictions:	No
Soil Restriction:	No
Surface Water Restriction:	No
Swimming Restriction:	No
Vessel Draft Restriction:	No
CS ID:	2876

GAS WORKS PARK WA NATURAL GAS (Continued) **S100079796**

Shoreline Stabilization Structure: N
Wave Attenuation Structure: N
Fencing or Other Permanent Access Barriers: N
Simple Soil CAP: N
Engineered CAP: N
Engineered Bottom Barriers: N
Immobilization by Stabilization, Solidification, or Encapsulation: N
Ground Water Extraction and Gradient Control: N
Vertical Ground Water Barrier: N
Impermeable Surface: N
Restrict Land Use: N
Restrict All Ground Water Use: Y
Prohibit Domestic Ground Water Well Installation: N
Prohibit All Soil Disturbance: N
Access Barrier: Y

ALLSITES:
Facility Name: GAS WORKS PARK WA NATURAL GAS
Facility Id: 139

Interaction: 369
Interaction 1: A
Interaction 2: SCS
Ecology Program: TOXICS
Program Data: ISIS
Facility Alt.: GAS WORKS PARK WA NATURAL GAS
Program ID: Not reported
Date Interaction: 1996-03-13 00:00:00
Date Interaction 3: State Cleanup Site
Latitude: 47.646924380999998
Longitude: -122.334325096

Interaction: 370
Interaction 1: A
Interaction 2: SEDIMENT
Ecology Program: TOXICS
Program Data: ISIS
Facility Alt.: GAS WORKS PARK WA NATURAL GAS
Program ID: Not reported
Date Interaction: 1996-03-13 00:00:00
Date Interaction 3: Sediments
Latitude: 47.646924380999998
Longitude: -122.334325096

113
SW
1/2-1
0.642 mi.
3388 ft.

Relative:
Higher

Actual:
85 ft.

3400 WALLINGFORD AVE N
SEATTLE, WA 98103

RCRA-SQG **1000200877**
WA CSCSL **WAD009273434**
WA VCP
WA ALLSITES
FTTS
HIST FTTS
FINDS
WA MANIFEST

RCRA-SQG:
Date form received by agency: 03/12/2012

(Continued) **1000200877**

Facility name:	Not reported
Facility address:	3400 WALLINGFORD AVE N SEATTLE, WA 98103
EPA ID:	WAD009273434
Contact:	JEFFREY M HUDSON
Contact address:	3400 WALLINGFROD AVE N SEATTLE, WA 89103
Contact country:	US
Contact telephone:	(206) 695-8166
Contact email:	HUDSON@AVTCORP.COM
EPA Region:	Not reported
Land type:	Private
Classification:	Small Small Quantity Generator
Description:	Handler: generates more than 100 and less than 1000 kg of hazardous waste during any calendar month and accumulates less than 6000 kg of hazardous waste at any time; or generates 100 kg or less of hazardous waste during any calendar month, and accumulates more than 1000 kg of hazardous waste at any time

Owner/Operator Summary:

Owner/operator name:	AVIATION TECHNOLOGIES INC
Owner/operator address:	3400 WALLINGFORD AVE N SEATTLE, WA 98103
Owner/operator country:	US
Owner/operator telephone:	Not reported
Legal status:	Private
Owner/Operator Type:	Owner
Owner/Op start date:	10/01/2003
Owner/Op end date:	Not reported

Owner/operator name:	AVTECH CORPORAT A
Owner/operator address:	3400 WALLINGFORD AVE N SEATTLE, WA 98103
Owner/operator country:	US
Owner/operator telephone:	(206)695-8000
Legal status:	Private
Owner/Operator Type:	Operator
Owner/Op start date:	06/07/1996
Owner/Op end date:	Not reported

Owner/operator name:	TRANSDIGM GROUP INC
Owner/operator address:	1301 E 9TH ST STE 3710 CLEVELAND, 44114
Owner/operator country:	US
Owner/operator telephone:	216-706-2960
Legal status:	Private
Owner/Operator Type:	Owner
Owner/Op start date:	02/07/2007
Owner/Op end date:	Not reported

Owner/operator name:	TRANSDIGM GROUP T
Owner/operator address:	1301 E 9TH ST STE 3710 CLEVELAND, OH 44114
Owner/operator country:	US
Owner/operator telephone:	(216)706-2960
Legal status:	Private
Owner/Operator Type:	Owner

(Continued) **1000200877**

Owner/Op start date: 02/07/2007
Owner/Op end date: Not reported

Owner/operator name: AVTECH CORPORATION
Owner/operator address: 3400 WALLINGFORD AVE N
SEATTLE, WA 98103
Owner/operator country: US
Owner/operator telephone: Not reported
Legal status: Private
Owner/Operator Type: Operator
Owner/Op start date: 06/07/1996
Owner/Op end date: Not reported

Owner/operator name: AVTECH CORPORATION
Owner/operator address: 3400 WALLINGFORD AVE N
SEATTLE, 98103
Owner/operator country: US
Owner/operator telephone: (206)695-8000
Legal status: Private
Owner/Operator Type: Operator
Owner/Op start date: 06/07/1996
Owner/Op end date: Not reported

Handler Activities Summary:
U.S. importer of hazardous waste: No
Mixed waste (haz. and radioactive): No
Recycler of hazardous waste: No
Transporter of hazardous waste: No
Treater, storer or disposer of HW: No
Underground injection activity: No
On-site burner exemption: No
Furnace exemption: No
Used oil fuel burner: No
Used oil processor: No
User oil refiner: No
Used oil fuel marketer to burner: No
Used oil Specification marketer: No
Used oil transfer facility: No
Used oil transporter: No

. Waste code: D001
. Waste name: IGNITABLE WASTE

. Waste code: D002
. Waste name: CORROSIVE WASTE

. Waste code: D003
. Waste name: REACTIVE WASTE

. Waste code: D004
. Waste name: ARSENIC

. Waste code: D005
. Waste name: BARIUM

. Waste code: D006
. Waste name: CADMIUM

(Continued) **1000200877**

. Waste code: D007
. Waste name: CHROMIUM

. Waste code: D008
. Waste name: LEAD

. Waste code: D035
. Waste name: METHYL ETHYL KETONE

. Waste code: F003
. Waste name: THE FOLLOWING SPENT NONHALOGENATED SOLVENTS: XYLENE, ACETONE, ETHYL ACETATE, ETHYL BENZENE, ETHYL ETHER, METHYL ISOBUTYL KETONE, N-BUTYL ALCOHOL, CYCLOHEXANONE, AND METHANOL; ALL SPENT SOLVENT MIXTURES/BLENDS CONTAINING, BEFORE USE, ONLY THE ABOVE SPENT NONHALOGENATED SOLVENTS; AND ALL SPENT SOLVENT MIXTURES/BLENDS CONTAINING, BEFORE USE, ONE OR MORE OF THE ABOVE NONHALOGENATED SOLVENTS, AND A TOTAL OF TEN PERCENT OR MORE (BY VOLUME) OF ONE OR MORE OF THOSE SOLVENTS LISTED IN F001, F002, F004, AND F005; AND STILL BOTTOMS FROM THE RECOVERY OF THESE SPENT SOLVENTS AND SPENT SOLVENT MIXTURES.

. Waste code: F005
. Waste name: THE FOLLOWING SPENT NONHALOGENATED SOLVENTS: TOLUENE, METHYL ETHYL KETONE, CARBON DISULFIDE, ISOBUTANOL, PYRIDINE, BENZENE, 2-ETHOXYETHANOL, AND 2-NITROPROPANE; ALL SPENT SOLVENT MIXTURES/BLENDS CONTAINING, BEFORE USE, A TOTAL OF TEN PERCENT OR MORE (BY VOLUME) OF ONE OR MORE OF THE ABOVE NONHALOGENATED SOLVENTS OR THOSE SOLVENTS LISTED IN F001, F002, OR F004; AND STILL BOTTOMS FROM THE RECOVERY OF THESE SPENT SOLVENTS AND SPENT SOLVENT MIXTURES.

. Waste code: WP01
. Waste name: Washington State Extremely Hazardous Persistent Waste containing Halogenated Organic Compounds (HOC) at a total concentration level of Greater than 1.0%.

. Waste code: WP02
. Waste name: Washington State Dangerous Persistent Waste containing Halogenated Organic Compounds (HOC) at a total concentration level of 0.01% to 1.0%.

. Waste code: WT02
. Waste name: Washington State Dangerous Toxic Waste with a toxic constituents concentration greater than or equal to 0.001% and less than 1.0%, determined by biological testing methods or a book designation procedure.

Historical Generators:
Date form received by agency: 03/02/2011
Site name: AVTECH CORP
Classification: Small Quantity Generator

. Waste code: D001
. Waste name: IGNITABLE WASTE

. Waste code: D002
. Waste name: CORROSIVE WASTE

(Continued) **1000200877**

. Waste code: D007
. Waste name: CHROMIUM

. Waste code: D035
. Waste name: METHYL ETHYL KETONE

. Waste code: F003
. Waste name: THE FOLLOWING SPENT NONHALOGENATED SOLVENTS: XYLENE, ACETONE, ETHYL ACETATE, ETHYL BENZENE, ETHYL ETHER, METHYL ISOBUTYL KETONE, N-BUTYL ALCOHOL, CYCLOHEXANONE, AND METHANOL; ALL SPENT SOLVENT MIXTURES/BLENDS CONTAINING, BEFORE USE, ONLY THE ABOVE SPENT NONHALOGENATED SOLVENTS; AND ALL SPENT SOLVENT MIXTURES/BLENDS CONTAINING, BEFORE USE, ONE OR MORE OF THE ABOVE NONHALOGENATED SOLVENTS, AND A TOTAL OF TEN PERCENT OR MORE (BY VOLUME) OF ONE OR MORE OF THOSE SOLVENTS LISTED IN F001, F002, F004, AND F005; AND STILL BOTTOMS FROM THE RECOVERY OF THESE SPENT SOLVENTS AND SPENT SOLVENT MIXTURES.

. Waste code: F005
. Waste name: THE FOLLOWING SPENT NONHALOGENATED SOLVENTS: TOLUENE, METHYL ETHYL KETONE, CARBON DISULFIDE, ISOBUTANOL, PYRIDINE, BENZENE, 2-ETHOXYETHANOL, AND 2-NITROPROPANE; ALL SPENT SOLVENT MIXTURES/BLENDS CONTAINING, BEFORE USE, A TOTAL OF TEN PERCENT OR MORE (BY VOLUME) OF ONE OR MORE OF THE ABOVE NONHALOGENATED SOLVENTS OR THOSE SOLVENTS LISTED IN F001, F002, OR F004; AND STILL BOTTOMS FROM THE RECOVERY OF THESE SPENT SOLVENTS AND SPENT SOLVENT MIXTURES.

. Waste code: F006
. Waste name: WASTEWATER TREATMENT SLUDGES FROM ELECTROPLATING OPERATIONS, EXCEPT FROM THE FOLLOWING PROCESSES: (1) SULFURIC ACID ANODIZING OF ALUMINUM; (2) TIN PLATING ON CARBON STEEL; (3) ZINC PLATING (SEGREGATED BASIS) ON CARBON STEEL; (4) ALUMINUM OR ZINC-ALUMINUM PLATING ON CARBON STEEL; (5) CLEANING/STRIPPING ASSOCIATED WITH TIN, ZINC, AND ALUMINUM PLATING ON CARBON STEEL; AND (6) CHEMICAL ETCHING AND MILLING OF ALUMINUM.

Date form received by agency: 03/01/2010
Site name: AVTECH CORP
Classification: Small Quantity Generator

. Waste code: D001
. Waste name: IGNITABLE WASTE

. Waste code: D002
. Waste name: CORROSIVE WASTE

. Waste code: D003
. Waste name: REACTIVE WASTE

. Waste code: D005
. Waste name: BARIUM

. Waste code: D006
. Waste name: CADMIUM

. Waste code: D007
. Waste name: CHROMIUM

(Continued) **1000200877**

. Waste code: D008
. Waste name: LEAD

. Waste code: D018
. Waste name: BENZENE

. Waste code: D035
. Waste name: METHYL ETHYL KETONE

. Waste code: F003
. Waste name: THE FOLLOWING SPENT NONHALOGENATED SOLVENTS: XYLENE, ACETONE, ETHYL ACETATE, ETHYL BENZENE, ETHYL ETHER, METHYL ISOBUTYL KETONE, N-BUTYL ALCOHOL, CYCLOHEXANONE, AND METHANOL; ALL SPENT SOLVENT MIXTURES/BLENDS CONTAINING, BEFORE USE, ONLY THE ABOVE SPENT NONHALOGENATED SOLVENTS; AND ALL SPENT SOLVENT MIXTURES/BLENDS CONTAINING, BEFORE USE, ONE OR MORE OF THE ABOVE NONHALOGENATED SOLVENTS, AND A TOTAL OF TEN PERCENT OR MORE (BY VOLUME) OF ONE OR MORE OF THOSE SOLVENTS LISTED IN F001, F002, F004, AND F005; AND STILL BOTTOMS FROM THE RECOVERY OF THESE SPENT SOLVENTS AND SPENT SOLVENT MIXTURES.

. Waste code: F005
. Waste name: THE FOLLOWING SPENT NONHALOGENATED SOLVENTS: TOLUENE, METHYL ETHYL KETONE, CARBON DISULFIDE, ISOBUTANOL, PYRIDINE, BENZENE, 2-ETHOXYETHANOL, AND 2-NITROPROPANE; ALL SPENT SOLVENT MIXTURES/BLENDS CONTAINING, BEFORE USE, A TOTAL OF TEN PERCENT OR MORE (BY VOLUME) OF ONE OR MORE OF THE ABOVE NONHALOGENATED SOLVENTS OR THOSE SOLVENTS LISTED IN F001, F002, OR F004; AND STILL BOTTOMS FROM THE RECOVERY OF THESE SPENT SOLVENTS AND SPENT SOLVENT MIXTURES.

. Waste code: F006
. Waste name: WASTEWATER TREATMENT SLUDGES FROM ELECTROPLATING OPERATIONS, EXCEPT FROM THE FOLLOWING PROCESSES: (1) SULFURIC ACID ANODIZING OF ALUMINUM; (2) TIN PLATING ON CARBON STEEL; (3) ZINC PLATING (SEGREGATED BASIS) ON CARBON STEEL; (4) ALUMINUM OR ZINC-ALUMINUM PLATING ON CARBON STEEL; (5) CLEANING/STRIPPING ASSOCIATED WITH TIN, ZINC, AND ALUMINUM PLATING ON CARBON STEEL; AND (6) CHEMICAL ETCHING AND MILLING OF ALUMINUM.

. Waste code: U134
. Waste name: HYDROFLUORIC ACID (C,T) (OR) HYDROGEN FLUORIDE (C,T)

. Waste code: WP01
. Waste name: Washington State Extremely Hazardous Persistent Waste containing Halogenated Organic Compounds (HOC) at a total concentration level of Greater than 1.0%.

. Waste code: WT01
. Waste name: Washington State Extremely Hazardous Toxic Waste with a toxic constituents concentration greater than or equal to 1.0%, determined by biological testing methods or a book designation procedure.

. Waste code: WT02
. Waste name: Washington State Dangerous Toxic Waste with a toxic constituents concentration greater than or equal to 0.001% and less than 1.0%, determined by biological testing methods or a book designation procedure.

(Continued) **1000200877**

Date form received by agency: 12/31/2007
Site name: AVTECH CORP
Classification: Small Quantity Generator

Date form received by agency: 12/31/2005
Site name: AVTECH CORP
Classification: Small Quantity Generator

Date form received by agency: 12/31/2003
Site name: AVTECH CORP
Classification: Small Quantity Generator

Date form received by agency: 08/25/1999
Site name: AVTECH CORP
Classification: Not a generator, verified

. Waste code: D001
. Waste name: IGNITABLE WASTE

. Waste code: D002
. Waste name: CORROSIVE WASTE

. Waste code: D003
. Waste name: REACTIVE WASTE

. Waste code: D006
. Waste name: CADMIUM

. Waste code: D007
. Waste name: CHROMIUM

. Waste code: D008
. Waste name: LEAD

. Waste code: D035
. Waste name: METHYL ETHYL KETONE

. Waste code: F003
. Waste name: THE FOLLOWING SPENT NONHALOGENATED SOLVENTS: XYLENE, ACETONE, ETHYL ACETATE, ETHYL BENZENE, ETHYL ETHER, METHYL ISOBUTYL KETONE, N-BUTYL ALCOHOL, CYCLOHEXANONE, AND METHANOL; ALL SPENT SOLVENT MIXTURES/BLENDS CONTAINING, BEFORE USE, ONLY THE ABOVE SPENT NONHALOGENATED SOLVENTS; AND ALL SPENT SOLVENT MIXTURES/BLENDS CONTAINING, BEFORE USE, ONE OR MORE OF THE ABOVE NONHALOGENATED SOLVENTS, AND A TOTAL OF TEN PERCENT OR MORE (BY VOLUME) OF ONE OR MORE OF THOSE SOLVENTS LISTED IN F001, F002, F004, AND F005; AND STILL BOTTOMS FROM THE RECOVERY OF THESE SPENT SOLVENTS AND SPENT SOLVENT MIXTURES.

. Waste code: F005
. Waste name: THE FOLLOWING SPENT NONHALOGENATED SOLVENTS: TOLUENE, METHYL ETHYL KETONE, CARBON DISULFIDE, ISOBUTANOL, PYRIDINE, BENZENE, 2-ETHOXYETHANOL, AND 2-NITROPROPANE; ALL SPENT SOLVENT MIXTURES/BLENDS CONTAINING, BEFORE USE, A TOTAL OF TEN PERCENT OR MORE (BY VOLUME) OF ONE OR MORE OF THE ABOVE NONHALOGENATED SOLVENTS OR THOSE SOLVENTS LISTED IN F001, F002, OR F004; AND STILL BOTTOMS FROM THE RECOVERY OF THESE SPENT SOLVENTS AND SPENT SOLVENT MIXTURES.

(Continued) **1000200877**

. Waste code: F006
. Waste name: WASTEWATER TREATMENT SLUDGES FROM ELECTROPLATING OPERATIONS, EXCEPT FROM THE FOLLOWING PROCESSES: (1) SULFURIC ACID ANODIZING OF ALUMINUM; (2) TIN PLATING ON CARBON STEEL; (3) ZINC PLATING (SEGREGATED BASIS) ON CARBON STEEL; (4) ALUMINUM OR ZINC-ALUMINUM PLATING ON CARBON STEEL; (5) CLEANING/STRIPPING ASSOCIATED WITH TIN, ZINC, AND ALUMINUM PLATING ON CARBON STEEL; AND (6) CHEMICAL ETCHING AND MILLING OF ALUMINUM.

. Waste code: P041
. Waste name: DIETHYL-P-NITROPHENYL PHOSPHATE (OR) PHOSPHORIC ACID, DIETHYL 4-NITROPHENYL ESTER

. Waste code: WP01
. Waste name: Washington State Extremely Hazardous Persistent Waste containing Halogenated Organic Compounds (HOC) at a total concentration level of Greater than 1.0%.

. Waste code: WSC2
. Waste name: Washington State solid or semisolid corrosive Dangerous Waste with a pH less than or equal to 2, or greater than or equal to 12.5, based upon a specific testing method.

. Waste code: WT02
. Waste name: Washington State Dangerous Toxic Waste with a toxic constituents concentration greater than or equal to 0.001% and less than 1.0%, determined by biological testing methods or a book designation procedure.

Date form received by agency: 12/31/1990
Site name: AVTECH CORPORATION
Classification: Large Quantity Generator

Facility Has Received Notices of Violations:
Regulation violated: Not reported
Area of violation: Universal Waste - Small Quantity Handlers
Date violation determined: 07/16/2010
Date achieved compliance: 08/20/2010
Violation lead agency: State
Enforcement action: WRITTEN INFORMAL
Enforcement action date: 07/28/2010
Enf. disposition status: Not reported
Enf. disp. status date: Not reported
Enforcement lead agency: State
Proposed penalty amount: Not reported
Final penalty amount: Not reported
Paid penalty amount: Not reported

Regulation violated: Not reported
Area of violation: Generators - Pre-transport
Date violation determined: 07/16/2010
Date achieved compliance: 08/16/2010
Violation lead agency: State
Enforcement action: WRITTEN INFORMAL
Enforcement action date: 07/28/2010
Enf. disposition status: Not reported
Enf. disp. status date: Not reported

(Continued) **1000200877**

Enforcement lead agency: State
Proposed penalty amount: Not reported
Final penalty amount: Not reported
Paid penalty amount: Not reported

Regulation violated: Not reported
Area of violation: Generators - Records/Reporting
Date violation determined: 07/16/2010
Date achieved compliance: 09/13/2010
Violation lead agency: State
Enforcement action: WRITTEN INFORMAL
Enforcement action date: 07/28/2010
Enf. disposition status: Not reported
Enf. disp. status date: Not reported
Enforcement lead agency: State
Proposed penalty amount: Not reported
Final penalty amount: Not reported
Paid penalty amount: Not reported

Regulation violated: Not reported
Area of violation: Generators - General
Date violation determined: 07/16/2010
Date achieved compliance: 08/16/2010
Violation lead agency: State
Enforcement action: WRITTEN INFORMAL
Enforcement action date: 07/28/2010
Enf. disposition status: Not reported
Enf. disp. status date: Not reported
Enforcement lead agency: State
Proposed penalty amount: Not reported
Final penalty amount: Not reported
Paid penalty amount: Not reported

Regulation violated: Not reported
Area of violation: TSD IS-Container Use and Management
Date violation determined: 07/16/2010
Date achieved compliance: 08/16/2010
Violation lead agency: State
Enforcement action: WRITTEN INFORMAL
Enforcement action date: 07/28/2010
Enf. disposition status: Not reported
Enf. disp. status date: Not reported
Enforcement lead agency: State
Proposed penalty amount: Not reported
Final penalty amount: Not reported
Paid penalty amount: Not reported

Regulation violated: Not reported
Area of violation: TSD - General Facility Standards
Date violation determined: 07/16/2010
Date achieved compliance: 08/20/2010
Violation lead agency: State
Enforcement action: WRITTEN INFORMAL
Enforcement action date: 07/28/2010
Enf. disposition status: Not reported
Enf. disp. status date: Not reported
Enforcement lead agency: State

(Continued) **1000200877**

Proposed penalty amount: Not reported
Final penalty amount: Not reported
Paid penalty amount: Not reported

Regulation violated: Not reported
Area of violation: TSD - Contingency Plan and Emergency Procedures
Date violation determined: 07/16/2010
Date achieved compliance: 08/16/2010
Violation lead agency: State
Enforcement action: WRITTEN INFORMAL
Enforcement action date: 07/28/2010
Enf. disposition status: Not reported
Enf. disp. status date: Not reported
Enforcement lead agency: State
Proposed penalty amount: Not reported
Final penalty amount: Not reported
Paid penalty amount: Not reported

Regulation violated: SR - -200(1)(d)
Area of violation: Generators - General
Date violation determined: 07/14/2005
Date achieved compliance: 08/11/2005
Violation lead agency: State
Enforcement action: WRITTEN INFORMAL
Enforcement action date: 08/03/2005
Enf. disposition status: Not reported
Enf. disp. status date: Not reported
Enforcement lead agency: State
Proposed penalty amount: Not reported
Final penalty amount: Not reported
Paid penalty amount: Not reported

Regulation violated: SR - -200(1)(c)
Area of violation: Generators - General
Date violation determined: 07/14/2005
Date achieved compliance: 08/11/2005
Violation lead agency: State
Enforcement action: WRITTEN INFORMAL
Enforcement action date: 08/03/2005
Enf. disposition status: Not reported
Enf. disp. status date: Not reported
Enforcement lead agency: State
Proposed penalty amount: Not reported
Final penalty amount: Not reported
Paid penalty amount: Not reported

Regulation violated: Not reported
Area of violation: LDR - General
Date violation determined: 12/04/1989
Date achieved compliance: 05/03/1990
Violation lead agency: State
Enforcement action: WRITTEN INFORMAL
Enforcement action date: 04/06/1990
Enf. disposition status: Not reported
Enf. disp. status date: Not reported
Enforcement lead agency: EPA
Proposed penalty amount: Not reported

(Continued) **1000200877**

Final penalty amount: Not reported
Paid penalty amount: Not reported

Regulation violated: Not reported
Area of violation: Generators - General
Date violation determined: 12/04/1989
Date achieved compliance: 03/27/1990
Violation lead agency: State
Enforcement action: WRITTEN INFORMAL
Enforcement action date: 03/02/1990
Enf. disposition status: Not reported
Enf. disp. status date: Not reported
Enforcement lead agency: State
Proposed penalty amount: Not reported
Final penalty amount: Not reported
Paid penalty amount: Not reported

Regulation violated: Not reported
Area of violation: Generators - General
Date violation determined: 09/29/1989
Date achieved compliance: 03/27/1990
Violation lead agency: State
Enforcement action: INITIAL 3008(A) COMPLIANCE
Enforcement action date: 12/28/1989
Enf. disposition status: Not reported
Enf. disp. status date: Not reported
Enforcement lead agency: State
Proposed penalty amount: 3300
Final penalty amount: 3300
Paid penalty amount: Not reported

Evaluation Action Summary:
Evaluation date: 10/20/2011
Evaluation: FOCUSED COMPLIANCE INSPECTION
Area of violation: Not reported
Date achieved compliance: Not reported
Evaluation lead agency: State

Evaluation date: 07/16/2010
Evaluation: COMPLIANCE EVALUATION INSPECTION ON-SITE
Area of violation: Generators - Records/Reporting
Date achieved compliance: 09/13/2010
Evaluation lead agency: State

Evaluation date: 07/16/2010
Evaluation: COMPLIANCE EVALUATION INSPECTION ON-SITE
Area of violation: TSD - General Facility Standards
Date achieved compliance: 08/20/2010
Evaluation lead agency: State

Evaluation date: 07/16/2010
Evaluation: COMPLIANCE EVALUATION INSPECTION ON-SITE
Area of violation: TSD IS-Container Use and Management
Date achieved compliance: 08/16/2010
Evaluation lead agency: State

Evaluation date: 07/16/2010

(Continued) **1000200877**

Evaluation: COMPLIANCE EVALUATION INSPECTION ON-SITE
Area of violation: Generators - General
Date achieved compliance: 08/16/2010
Evaluation lead agency: State

Evaluation date: 07/16/2010
Evaluation: COMPLIANCE EVALUATION INSPECTION ON-SITE
Area of violation: Generators - Pre-transport
Date achieved compliance: 08/16/2010
Evaluation lead agency: State

Evaluation date: 07/16/2010
Evaluation: COMPLIANCE EVALUATION INSPECTION ON-SITE
Area of violation: Universal Waste - Small Quantity Handlers
Date achieved compliance: 08/20/2010
Evaluation lead agency: State

Evaluation date: 07/16/2010
Evaluation: COMPLIANCE EVALUATION INSPECTION ON-SITE
Area of violation: TSD - Contingency Plan and Emergency Procedures
Date achieved compliance: 08/16/2010
Evaluation lead agency: State

Evaluation date: 07/14/2005
Evaluation: COMPLIANCE EVALUATION INSPECTION ON-SITE
Area of violation: Generators - General
Date achieved compliance: 08/11/2005
Evaluation lead agency: State

Evaluation date: 12/04/1989
Evaluation: COMPLIANCE EVALUATION INSPECTION ON-SITE
Area of violation: Generators - General
Date achieved compliance: 03/27/1990
Evaluation lead agency: State

Evaluation date: 12/04/1989
Evaluation: COMPLIANCE EVALUATION INSPECTION ON-SITE
Area of violation: LDR - General
Date achieved compliance: 05/03/1990
Evaluation lead agency: State

Evaluation date: 09/29/1989
Evaluation: NON-FINANCIAL RECORD REVIEW
Area of violation: Generators - General
Date achieved compliance: 03/27/1990
Evaluation lead agency: State

CSCSL:
Facility ID: 71755531
Region: Northwest
Lat/Long: 47.64797 / -122.337318
Brownfield Status: Not reported
Rank Status: N
Clean Up Siteid: 12131
Site Status: Cleanup Started
PSI?: Not reported
Contaminant Name: Lead
Ground Water: Not reported

(Continued) **1000200877**

Surface Water:	Not reported
Soil:	Confirmed Above Cleanup Level
Sediment:	Not reported
Air:	Not reported
Bedrock:	Not reported
Responsible Unit:	Northwest

Facility ID:	71755531
Region:	Northwest
Lat/Long:	47.64797 / -122.337318
Brownfield Status:	Not reported
Rank Status:	N
Clean Up Siteid:	12131
Site Status:	Cleanup Started
PSI?:	Not reported
Contaminant Name:	Non-Halogenated Solvents
Ground Water:	Confirmed Above Cleanup Level
Surface Water:	Not reported
Soil:	Confirmed Above Cleanup Level
Sediment:	Not reported
Air:	Not reported
Bedrock:	Not reported
Responsible Unit:	Northwest

VCP:

edr_fstat:	WA
edr_fzip:	98103
edr_fcnty:	KING
edr_zip:	Not reported
Facility ID:	71755531
VCP Status:	Not reported
VCP:	Yes
Ecology Status:	Not reported
NFA Type:	Not reported
Date NFA:	Not reported
Rank:	N
Cleanup Siteid:	12131

edr_fstat:	WA
edr_fzip:	98103
edr_fcnty:	KING
edr_zip:	Not reported
Facility ID:	71755531
VCP Status:	Not reported
VCP:	Yes
Ecology Status:	Not reported
NFA Type:	Not reported
Date NFA:	Not reported
Rank:	N
Cleanup Siteid:	12131

ALLSITES:

Facility Name:	AVTECH CORP
Facility Id:	71755531

Interaction:	60287

(Continued) **1000200877**

Interaction 1:	I
Interaction 2:	HWG
Ecology Program:	HAZWASTE
Program Data:	TURBOWASTE
Facility Alt.:	Avtech Corp
Program ID:	WAD009273434
Date Interaction:	1985-11-12 00:00:00
Date Interaction 3:	Hazardous Waste Generator
Latitude:	47.647964381000001
Longitude:	-122.337303095

Interaction:	108156
Interaction 1:	I
Interaction 2:	HWOTHER
Ecology Program:	HAZWASTE
Program Data:	TURBOWASTE
Facility Alt.:	Avtech Corp
Program ID:	WAD009273434
Date Interaction:	2013-12-31 00:00:00
Date Interaction 3:	Haz Waste Management Acti
Latitude:	47.647964381000001
Longitude:	-122.337303095

Interaction:	60290
Interaction 1:	I
Interaction 2:	HWP
Ecology Program:	HAZWASTE
Program Data:	HWPPRT
Facility Alt.:	Avtech Corp
Program ID:	WAD009273434
Date Interaction:	2002-01-01 00:00:00
Date Interaction 3:	Hazardous Waste Planner
Latitude:	47.647964381000001
Longitude:	-122.337303095

Interaction:	60289
Interaction 1:	I
Interaction 2:	UST
Ecology Program:	TOXICS
Program Data:	UST
Facility Alt.:	Not reported
Program ID:	2441
Date Interaction:	2000-02-29 00:00:00
Date Interaction 3:	Underground Storage Tank
Latitude:	47.647964381000001
Longitude:	-122.337303095

Interaction:	60288
Interaction 1:	I
Interaction 2:	TRI
Ecology Program:	HAZWASTE
Program Data:	EPCRA
Facility Alt.:	Not reported

(Continued) **1000200877**

Program ID:	WAD009273434
Date Interaction:	1989-01-01 00:00:00
Date Interaction 3:	Toxics Release Inventory
Latitude:	47.647964381000001
Longitude:	-122.337303095

Interaction:	104969
Interaction 1:	A
Interaction 2:	VOLCLNST
Ecology Program:	TOXICS
Program Data:	ISIS
Facility Alt.:	Avtech Corp
Program ID:	NW2739
Date Interaction:	2013-05-23 00:00:00
Date Interaction 3:	Voluntary Cleanup Sites
Latitude:	47.647964381000001
Longitude:	-122.337303095

FTTS INSP:

Inspection Number:	19890616AX001 1
Region:	10
Inspection Date:	06/16/89
Inspector:	DAVIS
Violation occurred:	No
Investigation Type:	EPCRA, Enforcement, SEE Conducted
Investigation Reason:	Neutral Scheme, Region
Legislation Code:	EPCRA
Facility Function:	User

HIST FTTS INSP:

Inspection Number:	19890616AX001 1
Region:	10
Inspection Date:	Not reported
Inspector:	DAVIS
Violation occurred:	No
Investigation Type:	EPCRA, Enforcement, SEE Conducted
Investigation Reason:	Neutral Scheme, Region
Legislation Code:	EPCRA
Facility Function:	User

WA MANIFEST:

Facility Site ID Number:	71755531
EPA ID:	WAD009273434
NAICS:	336413
SWC Desc:	Not reported
FWC Desc:	Not reported
Form Comm:	Not reported
Data Year:	2011
Permit by Rule:	False
Treatment by Generator:	False
Mixed radioactive waste:	False

(Continued) **1000200877**

Importer of hazardous waste:	False
Immediate recycler:	False
Treatment/Storage/Disposal/Recycling Facility:	False
Generator of dangerous fuel waste:	False
Generator marketing to burner:	False
Other marketers (i.e., blender, distributor, etc.):	False
Utility boiler burner:	False
Industry boiler burner:	False
Industrial Furnace:	False
Smelter defferal:	False
Universal waste - batteries - generate:	False
Universal waste - thermostats - generate:	False
Universal waste - mercury - generate:	False
Universal waste - lamps - generate:	False
Universal waste - batteries - accumulate:	False
Universal waste - thermostats - accumulate:	False
Universal waste - mercury - accumulate:	False
Universal waste - lamps - accumulate:	False
Destination Facility for Universal Waste:	False
Off-specification used oil burner - utility boiler:	False
Off-specification used oil burner - industrial boiler:	False
Off-specification used oil burner - industrial furnace:	False
Tax Reg #:	578064829
Business Type:	Not reported
Mail Name:	Avtech Corp
Mail addr line1:	3400 WALLINGFORD AVE N
Mail city,st,zip:	SEATTLE, WA 98103-9095
Mail country:	UNITED STATES
Legal org name:	TransDigm Group Inc
Legal org type:	Private
Legal addr line1:	1301 E 9th St Ste 3710
Legal city,st,zip:	Cleveland, OH 44114
Legal country:	UNITED STATES
Legal phone nbr:	216-706-2960
Legal effective date:	02/07/2007
Land org name:	Avtech Corp
Land org type:	Private
Land person name:	Not reported
Land addr line1:	3400 Wallingford Ave N
Land city,st,zip:	Seattle, WA 98103
Land country:	UNITED STATES
Land phone nbr:	(206)695-8000
Operator org name:	Avtech Corporation
Operator org type:	Private
Operator addr line1:	3400 WALLINGFORD AVE N
Operator city,st,zip:	SEATTLE, WA 98103-9041
Operator country:	UNITED STATES
Operator phone nbr:	(206)695-8000
Operator effective date:	06/07/1996
Site contact name:	jeffrey m hudson
Site contact addr line1:	3400 Wallingfrod Ave N
Site Contact City/State/ Zip:	SEATTLE, WA 89103-9095
Site Contact Country:	UNITED STATES
Site Contact Phone #:	206-695-8166
Site Contact EMail:	hudson@avtcorp.com
Form Contact NAME:	jeffrey m hudson
Form Contact ADDR LINE1:	3400 Wallingfrod Ave N

(Continued) **1000200877**

Form Contact City,ST,Zip:	SEATTLE, WA 89103-9095
Form Contact Country:	UNITED STATES
Form Contact Phone #:	206-695-8166
Form Contact EMail:	hudson@avtcorp.com
Gen Status CD:	MQG
Monthly Generation:	False
Batch Generation:	True
One Time Generation:	False
Transport Own Waste:	False
Tranports Other Waste:	False
Recycler Onsite:	False
Transfer Facility:	False
Other Exemption:	Not reported
UW Battery Gen:	False
Used Oil Transporter:	False
Used Oil Transfer Facility:	False
Used Oil Processor:	False
Used Oil Refiner:	False
Used Oil Fuel Marketer Directs Shipments:	False
Used Oil Fuel Marketer Meets Specs:	False

Waste Streams Generated:

Facility ID:	71755531
Data Year:	2008
Description:	Hydrogen Fluoride Dip
Mix:	False
Reported Qty:	83.400000000000006 LB
Kilo Qty:	37.830240650680146
Density No:	0
Density Qty:	Not reported

Facility ID:	71755531
Data Year:	2008
Description:	Isopropyl Alcohol
Mix:	False
Reported Qty:	1834.8 LB
Kilo Qty:	832.26529431496306
Density No:	0
Density Qty:	Not reported

Facility ID:	71755531
Data Year:	2008
Description:	Chrome Sludge
Mix:	False
Reported Qty:	750 LB
Kilo Qty:	340.2000058514401
Density No:	0
Density Qty:	Not reported

Facility ID:	71755531
Data Year:	2008
Description:	Used Way Oil
Mix:	False
Reported Qty:	1100.8800000000001 LB
Kilo Qty:	499.3591765889779
Density No:	0
Density Qty:	Not reported

(Continued) **1000200877**

Facility ID: 71755531
Data Year: 2008
Description: Flammable Liquids Labpack
Mix: False
Reported Qty: 850 LB
Kilo Qty: 385.56000663163212
Density No: 0
Density Qty: Not reported

Facility ID: 71755531
Data Year: 2008
Description: Used Solvents
Mix: False
Reported Qty: 1559.5799999999999 LB
Kilo Qty: 707.42550016771861
Density No: 0
Density Qty: Not reported

Facility ID: 71755531
Data Year: 2009
Description: Flammable Liquids Class 3
Mix: False
Reported Qty: 1075 LB
Kilo Qty: 487.62000838706416
Density No: 0
Density Qty: Not reported

Facility ID: 71755531
Data Year: 2009
Description: Flammable Liquids Class 3
Mix: False
Reported Qty: 42 LB
Kilo Qty: 19.051200327680647
Density No: 0
Density Qty: Not reported

Facility ID: 71755531
Data Year: 2009
Description: Basic Loosepack
Mix: False
Reported Qty: 40 LB
Kilo Qty: 18.144000312076805
Density No: 0
Density Qty: Not reported

Facility ID: 71755531
Data Year: 2009
Description: Toxic Liquid Loosepack
Mix: False
Reported Qty: 11 LB
Kilo Qty: 4.989600085821122
Density No: 0
Density Qty: Not reported

Facility ID: 71755531
Data Year: 2009
Description: Acid Loosepack

(Continued) **1000200877**

Mix: False
Reported Qty: 52 LB
Kilo Qty: 23.58720040569985
Density No: 0
Density Qty: Not reported

Facility ID: 71755531
Data Year: 2009
Description: State Regulated Catalysts Loosepack
Mix: False
Reported Qty: 1 LB
Kilo Qty: 0.45360000780192017
Density No: 0
Density Qty: Not reported

Facility ID: 71755531
Data Year: 2009
Description: Water Reactive Labpack
Mix: False
Reported Qty: 2 LB
Kilo Qty: 0.90720001560384034
Density No: 0
Density Qty: Not reported

Facility ID: 71755531
Data Year: 2009
Description: MS Drylube
Mix: False
Reported Qty: 8 LB
Kilo Qty: 3.6288000624153613
Density No: 0
Density Qty: Not reported

Facility ID: 71755531
Data Year: 2009
Description: Isoprep 184 Acid Cleaner
Mix: False
Reported Qty: 700 LB
Kilo Qty: 317.52000546134411
Density No: 0
Density Qty: Not reported

Facility ID: 71755531
Data Year: 2009
Description: Iridite 14-2 Solution (Spent)
Mix: False
Reported Qty: 700 LB
Kilo Qty: 317.52000546134411
Density No: 0
Density Qty: Not reported

Facility ID: 71755531
Data Year: 2009
Description: Isopropyl Alcohol
Mix: False
Reported Qty: 1100.8800000000001 LB
Kilo Qty: 499.3591765889779

(Continued) **1000200877**

Density No: 0
Density Qty: Not reported

Facility ID: 71755531
Data Year: 2009
Description: Chrome Sludge
Mix: False
Reported Qty: 400 LB
Kilo Qty: 181.44000312076807
Density No: 0
Density Qty: Not reported

Facility ID: 71755531
Data Year: 2009
Description: Used Way Oil
Mix: False
Reported Qty: 2667.8400000000001 LB
Kilo Qty: 1210.1322448142748
Density No: 0
Density Qty: Not reported

Facility ID: 71755531
Data Year: 2009
Description: Flammable Liquids Labpack
Mix: False
Reported Qty: 500 LB
Kilo Qty: 226.80000390096009
Density No: 0
Density Qty: Not reported

Shipments Sent:
Facility ID: 71755531
Data Year: 2010
Shipment sent data: 9/10/2010
Reported Qty: 700 LB
Kilo Qty: 317.520005461344

Facility ID: 71755531
Data Year: 2010
Shipment sent data: 9/10/2010
Reported Qty: 700 LB
Kilo Qty: 317.520005461344

Facility ID: 71755531
Data Year: 2010
Shipment sent data: 9/10/2010
Reported Qty: 100 LB
Kilo Qty: 45.360000780192

Facility ID: 71755531
Data Year: 2010
Shipment sent data: 9/10/2010
Reported Qty: 2 LB
Kilo Qty: 0.90720001560384

Facility ID: 71755531
Data Year: 2010

(Continued) **1000200877**

Shipment sent data: 9/10/2010
Reported Qty: 100 LB
Kilo Qty: 45.360000780192

Facility ID: 71755531
Data Year: 2010
Shipment sent data: 9/10/2010
Reported Qty: 2 LB
Kilo Qty: 0.90720001560384

Facility ID: 71755531
Data Year: 2010
Shipment sent data: 9/10/2010
Reported Qty: 100 LB
Kilo Qty: 45.360000780192

Facility ID: 71755531
Data Year: 2010
Shipment sent data: 9/10/2010
Reported Qty: 18.34 LB
Kilo Qty: 8.31902414308722

Facility ID: 71755531
Data Year: 2010
Shipment sent data: 12/3/2010
Reported Qty: 350 LB
Kilo Qty: 158.760002730672

Facility ID: 71755531
Data Year: 2010
Shipment sent data: 6/30/2010
Reported Qty: 200 LB
Kilo Qty: 90.720001560384

Facility ID: 71755531
Data Year: 2010
Shipment sent data: 12/3/2010
Reported Qty: 733.92 LB
Kilo Qty: 332.906117725985

Facility ID: 71755531
Data Year: 2010
Shipment sent data: 6/30/2010
Reported Qty: 733.92 LB
Kilo Qty: 332.906117725985

Facility ID: 71755531
Data Year: 2010
Shipment sent data: 12/3/2010
Reported Qty: 1834.8 LB
Kilo Qty: 832.265294314963

Facility ID: 71755531
Data Year: 2010
Shipment sent data: 12/3/2010
Reported Qty: 389.89 LB
Kilo Qty: 176.854107041891

(Continued) **1000200877**

Facility ID: 71755531
Data Year: 2010
Shipment sent data: 6/30/2010
Reported Qty: 779.79 LB
Kilo Qty: 353.712750083859

Facility ID: 71755531
Data Year: 2011
Shipment sent data: 2011-05-19 00:00:00
Reported Qty: 80 LB
Kilo Qty: 36.2880006

Facility ID: 71755531
Data Year: 2011
Shipment sent data: 2011-05-19 00:00:00
Reported Qty: 10 LB
Kilo Qty: 4.53600007

Facility ID: 71755531
Data Year: 2011
Shipment sent data: 2011-05-19 00:00:00
Reported Qty: 250 LB
Kilo Qty: 113.400001

Facility ID: 71755531
Data Year: 2011
Shipment sent data: 2011-05-19 00:00:00
Reported Qty: 600 LB
Kilo Qty: 272.160004

Facility ID: 71755531
Data Year: 2011
Shipment sent data: 2011-05-19 00:00:00
Reported Qty: 250 LB
Kilo Qty: 113.400001

Waste Stream Comments:
Facility ID: 71755531
Data Year: 2006
Comments: W219 comments: This is used isopropyl alcohol generated from board washing operations.

Facility ID: 71755531
Data Year: 2007
Comments: W219 comments: This is used isopropyl alcohol generated from board washing operations.

Facility ID: 71755531
Data Year: 2007
Comments: A-7: Unused/outdated chemical product that is not designated as a U or P code.

Facility ID: 71755531
Data Year: 2007
Comments: A-7: Unused/outdated chemical product that is not designated as a U or P code.

(Continued) **1000200877**

Facility ID: 71755531
Data Year: 2007
Comments: W219 comments: This is used isopropyl alcohol generated from board washing operations.

Facility ID: 71755531
Data Year: 2008
Comments: Expired Paints / Chemicals

Facility ID: 71755531
Data Year: 2008
Comments: Used to strip vapor deposition coating from legends. Liquid state.

Facility ID: 71755531
Data Year: 2008
Comments: Used IPA in liquid form.

Facility ID: 71755531
Data Year: 2009
Comments: Expired paints / chemicals.

Facility ID: 71755531
Data Year: 2009
Comments: Expired Material

Facility ID: 71755531
Data Year: 2009
Comments: Disposal of spent irridite tank liquid.

Facility ID: 71755531
Data Year: 2009
Comments: Expired Material

Facility ID: 71755531
Data Year: 2009
Comments: Misc chemicals used as Re-agents for testing. Product expired or close to end of useful life.

Facility ID: 71755531
Data Year: 2009
Comments: Expired Material

Facility ID: 71755531
Data Year: 2009
Comments: Used IPA in liquid form.

Facility ID: 71755531
Data Year: 2009
Comments: Expired Material

Facility ID: 71755531
Data Year: 2009
Comments: Expired material

Facility ID: 71755531
Data Year: 2009
Comments: No longer used in processes.

(Continued) **1000200877**

Facility ID: 71755531
Data Year: 2009
Comments: A-7 - Beyond shelf life. Use in chromate process.

Facility ID: 71755531
Data Year: 2010
Comments: Isopropyl Alcohol Waste

Facility Site ID Number:	71755531
EPA ID:	WAD009273434
NAICS:	33641
SWC Desc:	WL02, WP01WL02
FWC Desc:	D001 D005 D007 D035 D002 D003D001, D002, D003, D035, F003, F005, F006, P041
Form Comm:	Not reported
Data Year:	Not reported
Permit by Rule:	No
Treatment by Generator:	No
Mixed radioactive waste:	No
Importer of hazardous waste:	No
Immediate recycler:	No
Treatment/Storage/Disposal/Recycling Facility:	No
Generator of dangerous fuel waste:	No
Generator marketing to burner:	No
Other marketers (i.e., blender, distributor, etc.):	No
Utility boiler burner:	No
Industry boiler burner:	No
Industrial Furnace:	No
Smelter defferal:	No
Universal waste - batteries - generate:	No
Universal waste - thermostats - generate:	No
Universal waste - mercury - generate:	No
Universal waste - lamps - generate:	No
Universal waste - batteries - accumulate:	No
Universal waste - thermostats - accumulate:	No
Universal waste - mercury - accumulate:	No
Universal waste - lamps - accumulate:	No
Destination Facility for Universal Waste:	No
Off-specification used oil burner - utility boiler:	No
Off-specification used oil burner - industrial boiler:	No
Off-specification used oil burner - industrial furnace:	No
Tax Reg #:	578064829
Business Type:	Not reported
Mail Name:	Avtech Corp
Mail addr line1:	3400 WALLINGFORD AVE N
Mail city,st,zip:	SEATTLE, WA 98103-9041
Mail country:	UNITED STATES
Legal org name:	Aviation Technologies Inc
Legal org type:	Private
Legal addr line1:	3400 Wallingford Ave N
Legal city,st,zip:	Seattle, WA 98103
Legal country:	UNITED STATES
Legal phone nbr:	206-634-2540
Legal effective date:	10/01/2003
Land org name:	Avtech Corp
Land org type:	Private

(Continued) **1000200877**

Land person name:	Not reported
Land addr line1:	3400 Wallingford Ave N
Land city,st,zip:	Seattle, WA 98103
Land country:	UNITED STATES
Land phone nbr:	206-634-2540
Operator org name:	Avtech Corporation
Operator org type:	Private
Operator addr line1:	3400 WALLINGFORD AVE N
Operator city,st,zip:	SEATTLE, WA 98103-9041
Operator country:	UNITED STATES
Operator phone nbr:	(206)634-2540
Operator effective date:	06/07/1996
Site contact name:	Philip Siers
Site contact addr line1:	3400 Wallingfrod Ave N
Site Contact City/State/ Zip:	SEATTLE, WA 98103
Site Contact Country:	UNITED STATES
Site Contact Phone #:	(206)695-8166
Site Contact EMail:	Siers@avtcorp.com
Form Contact NAME:	Philip Siers
Form Contact ADDR LINE1:	3400 Wallingfrod Ave N
Form Contact City,ST,Zip:	SEATTLE, WA 98103
Form Contact Country:	UNITED STATES
Form Contact Phone #:	(206)695-8166
Form Contact EMail:	Siers@avtcorp.com
Gen Status CD:	MQG
Monthly Generation:	Yes
Batch Generation:	No
One Time Generation:	No
Transport Own Waste:	No
Tranports Other Waste:	No
Recycler Onsite:	No
Transfer Facility:	No
Other Exemption:	Not reported
UW Battery Gen:	No
Used Oil Transporter:	No
Used Oil Transfer Facility:	No
Used Oil Processor:	No
Used Oil Refiner:	No
Used Oil Fuel Marketer Directs Shipments:	No
Used Oil Fuel Marketer Meets Specs:	No

Waste Streams Generated:

Facility ID:	71755531
Data Year:	2008
Description:	Hydrogen Fluoride Dip
Mix:	False
Reported Qty:	83.400000000000006 LB
Kilo Qty:	37.830240650680146
Density No:	0
Density Qty:	Not reported

Facility ID:	71755531
Data Year:	2008
Description:	Isopropyl Alcohol
Mix:	False
Reported Qty:	1834.8 LB
Kilo Qty:	832.26529431496306

(Continued) **1000200877**

Density No: 0
Density Qty: Not reported

Facility ID: 71755531
Data Year: 2008
Description: Chrome Sludge
Mix: False
Reported Qty: 750 LB
Kilo Qty: 340.2000058514401
Density No: 0
Density Qty: Not reported

Facility ID: 71755531
Data Year: 2008
Description: Used Way Oil
Mix: False
Reported Qty: 1100.8800000000001 LB
Kilo Qty: 499.3591765889779
Density No: 0
Density Qty: Not reported

Facility ID: 71755531
Data Year: 2008
Description: Flammable Liquids Labpack
Mix: False
Reported Qty: 850 LB
Kilo Qty: 385.56000663163212
Density No: 0
Density Qty: Not reported

Facility ID: 71755531
Data Year: 2008
Description: Used Solvents
Mix: False
Reported Qty: 1559.5799999999999 LB
Kilo Qty: 707.42550016771861
Density No: 0
Density Qty: Not reported

Facility ID: 71755531
Data Year: 2009
Description: Flammable Liquids Class 3
Mix: False
Reported Qty: 1075 LB
Kilo Qty: 487.62000838706416
Density No: 0
Density Qty: Not reported

Facility ID: 71755531
Data Year: 2009
Description: Flammable Liquids Class 3
Mix: False
Reported Qty: 42 LB
Kilo Qty: 19.051200327680647
Density No: 0
Density Qty: Not reported

(Continued) **1000200877**

Facility ID: 71755531
Data Year: 2009
Description: Basic Loosepack
Mix: False
Reported Qty: 40 LB
Kilo Qty: 18.144000312076805
Density No: 0
Density Qty: Not reported

Facility ID: 71755531
Data Year: 2009
Description: Toxic Liquid Loosepack
Mix: False
Reported Qty: 11 LB
Kilo Qty: 4.989600085821122
Density No: 0
Density Qty: Not reported

Facility ID: 71755531
Data Year: 2009
Description: Acid Loosepack
Mix: False
Reported Qty: 52 LB
Kilo Qty: 23.58720040569985
Density No: 0
Density Qty: Not reported

Facility ID: 71755531
Data Year: 2009
Description: State Regulated Catalysts Loosepack
Mix: False
Reported Qty: 1 LB
Kilo Qty: 0.45360000780192017
Density No: 0
Density Qty: Not reported

Facility ID: 71755531
Data Year: 2009
Description: Water Reactive Labpack
Mix: False
Reported Qty: 2 LB
Kilo Qty: 0.90720001560384034
Density No: 0
Density Qty: Not reported

Facility ID: 71755531
Data Year: 2009
Description: MS Drylube
Mix: False
Reported Qty: 8 LB
Kilo Qty: 3.6288000624153613
Density No: 0
Density Qty: Not reported

Facility ID: 71755531
Data Year: 2009
Description: Isoprep 184 Acid Cleaner

(Continued) **1000200877**

Mix: False
Reported Qty: 700 LB
Kilo Qty: 317.52000546134411
Density No: 0
Density Qty: Not reported

Facility ID: 71755531
Data Year: 2009
Description: Iridite 14-2 Solution (Spent)
Mix: False
Reported Qty: 700 LB
Kilo Qty: 317.52000546134411
Density No: 0
Density Qty: Not reported

Facility ID: 71755531
Data Year: 2009
Description: Isopropyl Alcohol
Mix: False
Reported Qty: 1100.8800000000001 LB
Kilo Qty: 499.3591765889779
Density No: 0
Density Qty: Not reported

Facility ID: 71755531
Data Year: 2009
Description: Chrome Sludge
Mix: False
Reported Qty: 400 LB
Kilo Qty: 181.44000312076807
Density No: 0
Density Qty: Not reported

Facility ID: 71755531
Data Year: 2009
Description: Used Way Oil
Mix: False
Reported Qty: 2667.8400000000001 LB
Kilo Qty: 1210.1322448142748
Density No: 0
Density Qty: Not reported

Facility ID: 71755531
Data Year: 2009
Description: Flammable Liquids Labpack
Mix: False
Reported Qty: 500 LB
Kilo Qty: 226.80000390096009
Density No: 0
Density Qty: Not reported

Shipments Sent:
Facility ID: 71755531
Data Year: 2010
Shipment sent data: 9/10/2010
Reported Qty: 700 LB
Kilo Qty: 317.520005461344

(Continued) **1000200877**

Facility ID: 71755531
Data Year: 2010
Shipment sent data: 9/10/2010
Reported Qty: 700 LB
Kilo Qty: 317.520005461344

Facility ID: 71755531
Data Year: 2010
Shipment sent data: 9/10/2010
Reported Qty: 100 LB
Kilo Qty: 45.360000780192

Facility ID: 71755531
Data Year: 2010
Shipment sent data: 9/10/2010
Reported Qty: 2 LB
Kilo Qty: 0.90720001560384

Facility ID: 71755531
Data Year: 2010
Shipment sent data: 9/10/2010
Reported Qty: 100 LB
Kilo Qty: 45.360000780192

Facility ID: 71755531
Data Year: 2010
Shipment sent data: 9/10/2010
Reported Qty: 2 LB
Kilo Qty: 0.90720001560384

Facility ID: 71755531
Data Year: 2010
Shipment sent data: 9/10/2010
Reported Qty: 100 LB
Kilo Qty: 45.360000780192

Facility ID: 71755531
Data Year: 2010
Shipment sent data: 9/10/2010
Reported Qty: 18.34 LB
Kilo Qty: 8.31902414308722

Facility ID: 71755531
Data Year: 2010
Shipment sent data: 12/3/2010
Reported Qty: 350 LB
Kilo Qty: 158.760002730672

Facility ID: 71755531
Data Year: 2010
Shipment sent data: 6/30/2010
Reported Qty: 200 LB
Kilo Qty: 90.720001560384

Facility ID: 71755531
Data Year: 2010
Shipment sent data: 12/3/2010

(Continued) **1000200877**

Reported Qty: 733.92 LB
Kilo Qty: 332.906117725985

Facility ID: 71755531
Data Year: 2010
Shipment sent data: 6/30/2010
Reported Qty: 733.92 LB
Kilo Qty: 332.906117725985

Facility ID: 71755531
Data Year: 2010
Shipment sent data: 12/3/2010
Reported Qty: 1834.8 LB
Kilo Qty: 832.265294314963

Facility ID: 71755531
Data Year: 2010
Shipment sent data: 12/3/2010
Reported Qty: 389.89 LB
Kilo Qty: 176.854107041891

Facility ID: 71755531
Data Year: 2010
Shipment sent data: 6/30/2010
Reported Qty: 779.79 LB
Kilo Qty: 353.712750083859

Facility ID: 71755531
Data Year: 2011
Shipment sent data: 2011-05-19 00:00:00
Reported Qty: 80 LB
Kilo Qty: 36.2880006

Facility ID: 71755531
Data Year: 2011
Shipment sent data: 2011-05-19 00:00:00
Reported Qty: 10 LB
Kilo Qty: 4.53600007

Facility ID: 71755531
Data Year: 2011
Shipment sent data: 2011-05-19 00:00:00
Reported Qty: 250 LB
Kilo Qty: 113.400001

Facility ID: 71755531
Data Year: 2011
Shipment sent data: 2011-05-19 00:00:00
Reported Qty: 600 LB
Kilo Qty: 272.160004

Facility ID: 71755531
Data Year: 2011
Shipment sent data: 2011-05-19 00:00:00
Reported Qty: 250 LB
Kilo Qty: 113.400001

(Continued) **1000200877**

Waste Stream Comments:

Facility ID: 71755531
Data Year: 2006
Comments: W219 comments: This is used isopropyl alcohol generated from board washing operations.

Facility ID: 71755531
Data Year: 2007
Comments: W219 comments: This is used isopropyl alcohol generated from board washing operations.

Facility ID: 71755531
Data Year: 2007
Comments: A-7: Unused/outdated chemical product that is not designated as a U or P code.

Facility ID: 71755531
Data Year: 2007
Comments: A-7: Unused/outdated chemical product that is not designated as a U or P code.

Facility ID: 71755531
Data Year: 2007
Comments: W219 comments: This is used isopropyl alcohol generated from board washing operations.

Facility ID: 71755531
Data Year: 2008
Comments: Expired Paints / Chemicals

Facility ID: 71755531
Data Year: 2008
Comments: Used to strip vapor deposition coating from legends. Liquid state.

Facility ID: 71755531
Data Year: 2008
Comments: Used IPA in liquid form.

Facility ID: 71755531
Data Year: 2009
Comments: Expired paints / chemicals.

Facility ID: 71755531
Data Year: 2009
Comments: Expired Material

Facility ID: 71755531
Data Year: 2009
Comments: Disposal of spent irridite tank liquid.

Facility ID: 71755531
Data Year: 2009
Comments: Expired Material

Facility ID: 71755531
Data Year: 2009
Comments: Misc chemicals used as Re-agents for testing. Product expired or close

(Continued) **1000200877**

to end of useful life.

Facility ID: 71755531
Data Year: 2009
Comments: Expired Material

Facility ID: 71755531
Data Year: 2009
Comments: Used IPA in liquid form.

Facility ID: 71755531
Data Year: 2009
Comments: Expired Material

Facility ID: 71755531
Data Year: 2009
Comments: Expired material

Facility ID: 71755531
Data Year: 2009
Comments: No longer used in processes.

Facility ID: 71755531
Data Year: 2009
Comments: A-7 - Beyond shelf life. Use in chromate process.

Facility ID: 71755531
Data Year: 2010
Comments: Isopropyl Alcohol Waste

Facility Site ID Number: 71755531
EPA ID: WAD009273434
NAICS: 336411
SWC Desc: Not reported
FWC Desc: Not reported
Form Comm: Not reported
Data Year: 2009
Permit by Rule: False
Treatment by Generator: False
Mixed radioactive waste: False
Importer of hazardous waste: False
Immediate recycler: False
Treatment/Storage/Disposal/Recycling Facility: False
Generator of dangerous fuel waste: False
Generator marketing to burner: False
Other marketers (i.e., blender, distributor, etc.): False
Utility boiler burner: False
Industry boiler burner: False
Industrial Furnace: False
Smelter defferal: False
Universal waste - batteries - generate: False
Universal waste - thermostats - generate: False
Universal waste - mercury - generate: False
Universal waste - lamps - generate: False
Universal waste - batteries - accumulate: False
Universal waste - thermostats - accumulate: False

(Continued) **1000200877**

Universal waste - mercury - accumulate:	False
Universal waste - lamps - accumulate:	False
Destination Facility for Universal Waste:	False
Off-specification used oil burner - utility boiler:	False
Off-specification used oil burner - industrial boiler:	False
Off-specification used oil burner - industrial furnace:	False
Tax Reg #:	578064829
Business Type:	Not reported
Mail Name:	Avtech Corp
Mail addr line1:	3400 WALLINGFORD AVE N
Mail city,st,zip:	SEATTLE, WA 98103-9095
Mail country:	UNITED STATES
Legal org name:	TransDigm Group Inc
Legal org type:	Private
Legal addr line1:	1301 E 9th St Ste 3710
Legal city,st,zip:	Cleveland, OH 44114
Legal country:	UNITED STATES
Legal phone nbr:	216-706-2960
Legal effective date:	02/07/2007
Land org name:	Avtech Corp
Land org type:	Private
Land person name:	Not reported
Land addr line1:	3400 Wallingford Ave N
Land city,st,zip:	Seattle, WA 98103
Land country:	UNITED STATES
Land phone nbr:	(206)695-8000
Operator org name:	Avtech Corporation
Operator org type:	Private
Operator addr line1:	3400 WALLINGFORD AVE N
Operator city,st,zip:	SEATTLE, WA 98103-9041
Operator country:	UNITED STATES
Operator phone nbr:	(206)695-8000
Operator effective date:	06/07/1996
Site contact name:	jeffrey m hudson
Site contact addr line1:	3400 Wallingfrod Ave N
Site Contact City/State/ Zip:	SEATTLE, WA 89103-9095
Site Contact Country:	UNITED STATES
Site Contact Phone #:	206-695-8166
Site Contact EMail:	hudson@avtcorp.com
Form Contact NAME:	jeffrey m hudson
Form Contact ADDR LINE1:	3400 Wallingfrod Ave N
Form Contact City,ST,Zip:	SEATTLE, WA 89103-9095
Form Contact Country:	UNITED STATES
Form Contact Phone #:	206-695-8166
Form Contact EMail:	hudson@avtcorp.com
Gen Status CD:	MQG
Monthly Generation:	False
Batch Generation:	True
One Time Generation:	False
Transport Own Waste:	False
Tranports Other Waste:	False
Recycler Onsite:	False
Transfer Facility:	False
Other Exemption:	Not reported
UW Battery Gen:	False
Used Oil Transporter:	False
Used Oil Transfer Facility:	False

(Continued) **1000200877**

Used Oil Processor: False
Used Oil Refiner: False
Used Oil Fuel Marketer Directs Shipments: False
Used Oil Fuel Marketer Meets Specs: False

Waste Streams Generated:

Facility ID: 71755531
Data Year: 2008
Description: Hydrogen Fluoride Dip
Mix: False
Reported Qty: 83.400000000000006 LB
Kilo Qty: 37.830240650680146
Density No: 0
Density Qty: Not reported

Facility ID: 71755531
Data Year: 2008
Description: Isopropyl Alcohol
Mix: False
Reported Qty: 1834.8 LB
Kilo Qty: 832.26529431496306
Density No: 0
Density Qty: Not reported

Facility ID: 71755531
Data Year: 2008
Description: Chrome Sludge
Mix: False
Reported Qty: 750 LB
Kilo Qty: 340.2000058514401
Density No: 0
Density Qty: Not reported

Facility ID: 71755531
Data Year: 2008
Description: Used Way Oil
Mix: False
Reported Qty: 1100.8800000000001 LB
Kilo Qty: 499.3591765889779
Density No: 0
Density Qty: Not reported

Facility ID: 71755531
Data Year: 2008
Description: Flammable Liquids Labpack
Mix: False
Reported Qty: 850 LB
Kilo Qty: 385.56000663163212
Density No: 0
Density Qty: Not reported

Facility ID: 71755531
Data Year: 2008
Description: Used Solvents
Mix: False
Reported Qty: 1559.5799999999999 LB
Kilo Qty: 707.42550016771861

(Continued) **1000200877**

Density No: 0
Density Qty: Not reported

Facility ID: 71755531
Data Year: 2009
Description: Flammable Liquids Class 3
Mix: False
Reported Qty: 1075 LB
Kilo Qty: 487.62000838706416
Density No: 0
Density Qty: Not reported

Facility ID: 71755531
Data Year: 2009
Description: Flammable Liquids Class 3
Mix: False
Reported Qty: 42 LB
Kilo Qty: 19.051200327680647
Density No: 0
Density Qty: Not reported

Facility ID: 71755531
Data Year: 2009
Description: Basic Loosepack
Mix: False
Reported Qty: 40 LB
Kilo Qty: 18.144000312076805
Density No: 0
Density Qty: Not reported

Facility ID: 71755531
Data Year: 2009
Description: Toxic Liquid Loosepack
Mix: False
Reported Qty: 11 LB
Kilo Qty: 4.989600085821122
Density No: 0
Density Qty: Not reported

Facility ID: 71755531
Data Year: 2009
Description: Acid Loosepack
Mix: False
Reported Qty: 52 LB
Kilo Qty: 23.58720040569985
Density No: 0
Density Qty: Not reported

Facility ID: 71755531
Data Year: 2009
Description: State Regulated Catalysts Loosepack
Mix: False
Reported Qty: 1 LB
Kilo Qty: 0.45360000780192017
Density No: 0
Density Qty: Not reported

(Continued) **1000200877**

Facility ID: 71755531
Data Year: 2009
Description: Water Reactive Labpack
Mix: False
Reported Qty: 2 LB
Kilo Qty: 0.90720001560384034
Density No: 0
Density Qty: Not reported

Facility ID: 71755531
Data Year: 2009
Description: MS Drylube
Mix: False
Reported Qty: 8 LB
Kilo Qty: 3.6288000624153613
Density No: 0
Density Qty: Not reported

Facility ID: 71755531
Data Year: 2009
Description: Isoprep 184 Acid Cleaner
Mix: False
Reported Qty: 700 LB
Kilo Qty: 317.52000546134411
Density No: 0
Density Qty: Not reported

Facility ID: 71755531
Data Year: 2009
Description: Iridite 14-2 Solution (Spent)
Mix: False
Reported Qty: 700 LB
Kilo Qty: 317.52000546134411
Density No: 0
Density Qty: Not reported

Facility ID: 71755531
Data Year: 2009
Description: Isopropyl Alcohol
Mix: False
Reported Qty: 1100.8800000000001 LB
Kilo Qty: 499.3591765889779
Density No: 0
Density Qty: Not reported

Facility ID: 71755531
Data Year: 2009
Description: Chrome Sludge
Mix: False
Reported Qty: 400 LB
Kilo Qty: 181.44000312076807
Density No: 0
Density Qty: Not reported

Facility ID: 71755531
Data Year: 2009
Description: Used Way Oil

(Continued) **1000200877**

Mix: False
Reported Qty: 2667.8400000000001 LB
Kilo Qty: 1210.1322448142748
Density No: 0
Density Qty: Not reported

Facility ID: 71755531
Data Year: 2009
Description: Flammable Liquids Labpack
Mix: False
Reported Qty: 500 LB
Kilo Qty: 226.80000390096009
Density No: 0
Density Qty: Not reported

Shipments Sent:
Facility ID: 71755531
Data Year: 2010
Shipment sent data: 9/10/2010
Reported Qty: 700 LB
Kilo Qty: 317.520005461344

Facility ID: 71755531
Data Year: 2010
Shipment sent data: 9/10/2010
Reported Qty: 700 LB
Kilo Qty: 317.520005461344

Facility ID: 71755531
Data Year: 2010
Shipment sent data: 9/10/2010
Reported Qty: 100 LB
Kilo Qty: 45.360000780192

Facility ID: 71755531
Data Year: 2010
Shipment sent data: 9/10/2010
Reported Qty: 2 LB
Kilo Qty: 0.90720001560384

Facility ID: 71755531
Data Year: 2010
Shipment sent data: 9/10/2010
Reported Qty: 100 LB
Kilo Qty: 45.360000780192

Facility ID: 71755531
Data Year: 2010
Shipment sent data: 9/10/2010
Reported Qty: 2 LB
Kilo Qty: 0.90720001560384

Facility ID: 71755531
Data Year: 2010
Shipment sent data: 9/10/2010
Reported Qty: 100 LB
Kilo Qty: 45.360000780192

(Continued) **1000200877**

Facility ID: 71755531
Data Year: 2010
Shipment sent data: 9/10/2010
Reported Qty: 18.34 LB
Kilo Qty: 8.31902414308722

Facility ID: 71755531
Data Year: 2010
Shipment sent data: 12/3/2010
Reported Qty: 350 LB
Kilo Qty: 158.760002730672

Facility ID: 71755531
Data Year: 2010
Shipment sent data: 6/30/2010
Reported Qty: 200 LB
Kilo Qty: 90.720001560384

Facility ID: 71755531
Data Year: 2010
Shipment sent data: 12/3/2010
Reported Qty: 733.92 LB
Kilo Qty: 332.906117725985

Facility ID: 71755531
Data Year: 2010
Shipment sent data: 6/30/2010
Reported Qty: 733.92 LB
Kilo Qty: 332.906117725985

Facility ID: 71755531
Data Year: 2010
Shipment sent data: 12/3/2010
Reported Qty: 1834.8 LB
Kilo Qty: 832.265294314963

Facility ID: 71755531
Data Year: 2010
Shipment sent data: 12/3/2010
Reported Qty: 389.89 LB
Kilo Qty: 176.854107041891

Facility ID: 71755531
Data Year: 2010
Shipment sent data: 6/30/2010
Reported Qty: 779.79 LB
Kilo Qty: 353.712750083859

Facility ID: 71755531
Data Year: 2011
Shipment sent data: 2011-05-19 00:00:00
Reported Qty: 80 LB
Kilo Qty: 36.2880006

Facility ID: 71755531
Data Year: 2011
Shipment sent data: 2011-05-19 00:00:00

(Continued) **1000200877**

Reported Qty: 10 LB
Kilo Qty: 4.53600007

Facility ID: 71755531
Data Year: 2011
Shipment sent data: 2011-05-19 00:00:00
Reported Qty: 250 LB
Kilo Qty: 113.400001

Facility ID: 71755531
Data Year: 2011
Shipment sent data: 2011-05-19 00:00:00
Reported Qty: 600 LB
Kilo Qty: 272.160004

Facility ID: 71755531
Data Year: 2011
Shipment sent data: 2011-05-19 00:00:00
Reported Qty: 250 LB
Kilo Qty: 113.400001

Waste Stream Comments:
Facility ID: 71755531
Data Year: 2006
Comments: W219 comments: This is used isopropyl alcohol generated from board washing operations.

Facility ID: 71755531
Data Year: 2007
Comments: W219 comments: This is used isopropyl alcohol generated from board washing operations.

Facility ID: 71755531
Data Year: 2007
Comments: A-7: Unused/outdated chemical product that is not designated as a U or P code.

Facility ID: 71755531
Data Year: 2007
Comments: A-7: Unused/outdated chemical product that is not designated as a U or P code.

Facility ID: 71755531
Data Year: 2007
Comments: W219 comments: This is used isopropyl alcohol generated from board washing operations.

Facility ID: 71755531
Data Year: 2008
Comments: Expired Paints / Chemicals

Facility ID: 71755531
Data Year: 2008
Comments: Used to strip vapor deposition coating from legends. Liquid state.

Facility ID: 71755531
Data Year: 2008

(Continued) **1000200877**

Comments: Used IPA in liquid form.

Facility ID: 71755531
Data Year: 2009
Comments: Expired paints / chemicals.

Facility ID: 71755531
Data Year: 2009
Comments: Expired Material

Facility ID: 71755531
Data Year: 2009
Comments: Disposal of spent irridite tank liquid.

Facility ID: 71755531
Data Year: 2009
Comments: Expired Material

Facility ID: 71755531
Data Year: 2009
Comments: Misc chemicals used as Re-agents for testing. Product expired or close to end of useful life.

Facility ID: 71755531
Data Year: 2009
Comments: Expired Material

Facility ID: 71755531
Data Year: 2009
Comments: Used IPA in liquid form.

Facility ID: 71755531
Data Year: 2009
Comments: Expired Material

Facility ID: 71755531
Data Year: 2009
Comments: Expired material

Facility ID: 71755531
Data Year: 2009
Comments: No longer used in processes.

Facility ID: 71755531
Data Year: 2009
Comments: A-7 - Beyond shelf life. Use in chromate process.

Facility ID: 71755531
Data Year: 2010
Comments: Isopropyl Alcohol Waste

Facility Site ID Number: 71755531
EPA ID: WAD009273434
NAICS: 336413
SWC Desc: Not reported
FWC Desc: Not reported

(Continued) **1000200877**

Form Comm:	Not reported
Data Year:	2013
Permit by Rule:	False
Treatment by Generator:	False
Mixed radioactive waste:	False
Importer of hazardous waste:	False
Immediate recycler:	False
Treatment/Storage/Disposal/Recycling Facility:	False
Generator of dangerous fuel waste:	False
Generator marketing to burner:	False
Other marketers (i.e., blender, distributor, etc.):	False
Utility boiler burner:	False
Industry boiler burner:	False
Industrial Furnace:	False
Smelter defferal:	False
Universal waste - batteries - generate:	False
Universal waste - thermostats - generate:	False
Universal waste - mercury - generate:	False
Universal waste - lamps - generate:	False
Universal waste - batteries - accumulate:	False
Universal waste - thermostats - accumulate:	False
Universal waste - mercury - accumulate:	False
Universal waste - lamps - accumulate:	False
Destination Facility for Universal Waste:	False
Off-specification used oil burner - utility boiler:	False
Off-specification used oil burner - industrial boiler:	False
Off-specification used oil burner - industrial furnace:	False
Tax Reg #:	578064829
Business Type:	Not reported
Mail Name:	Avtech Corp
Mail addr line1:	3400 WALLINGFORD AVE N
Mail city,st,zip:	SEATTLE, WA 98103-9095
Mail country:	UNITED STATES
Legal org name:	TransDigm Group Inc
Legal org type:	Private
Legal addr line1:	1301 E 9th St Ste 3710
Legal city,st,zip:	Cleveland, OH 44114
Legal country:	UNITED STATES
Legal phone nbr:	216-706-2960
Legal effective date:	02/07/2007
Land org name:	Avtech Corp
Land org type:	Private
Land person name:	Not reported
Land addr line1:	3400 Wallingford Ave N
Land city,st,zip:	Seattle, WA 98103
Land country:	UNITED STATES
Land phone nbr:	(206)695-8000
Operator org name:	Avtech Corporation
Operator org type:	Private
Operator addr line1:	3400 WALLINGFORD AVE N
Operator city,st,zip:	SEATTLE, WA 98103-9041
Operator country:	UNITED STATES
Operator phone nbr:	(206)695-8000
Operator effective date:	06/07/1996
Site contact name:	suzie hines
Site contact addr line1:	6500 merrill creek parkway
Site Contact City/State/ Zip:	everett, WA 98203

(Continued) **1000200877**

Site Contact Country:	UNITED STATES
Site Contact Phone #:	425-513-6669
Site Contact EMail:	shines@avtechtyee.com
Form Contact NAME:	suzie hines
Form Contact ADDR LINE1:	6500 merrill creek parkway
Form Contact City,ST,Zip:	everett, WA 98203
Form Contact Country:	UNITED STATES
Form Contact Phone #:	425-290-3100
Form Contact EMail:	shines@avtechtyee.com
Gen Status CD:	XQG
Monthly Generation:	False
Batch Generation:	False
One Time Generation:	False
Transport Own Waste:	False
Tranports Other Waste:	False
Recycler Onsite:	False
Transfer Facility:	False
Other Exemption:	Not reported
UW Battery Gen:	False
Used Oil Transporter:	False
Used Oil Transfer Facility:	False
Used Oil Processor:	False
Used Oil Refiner:	False
Used Oil Fuel Marketer Directs Shipments:	False
Used Oil Fuel Marketer Meets Specs:	False

Waste Streams Generated:

Facility ID:	71755531
Data Year:	2008
Description:	Hydrogen Fluoride Dip
Mix:	False
Reported Qty:	83.400000000000006 LB
Kilo Qty:	37.830240650680146
Density No:	0
Density Qty:	Not reported

Facility ID:	71755531
Data Year:	2008
Description:	Isopropyl Alcohol
Mix:	False
Reported Qty:	1834.8 LB
Kilo Qty:	832.26529431496306
Density No:	0
Density Qty:	Not reported

Facility ID:	71755531
Data Year:	2008
Description:	Chrome Sludge
Mix:	False
Reported Qty:	750 LB
Kilo Qty:	340.2000058514401
Density No:	0
Density Qty:	Not reported

Facility ID:	71755531
Data Year:	2008
Description:	Used Way Oil

(Continued) **1000200877**

Mix: False
Reported Qty: 1100.8800000000001 LB
Kilo Qty: 499.3591765889779
Density No: 0
Density Qty: Not reported

Facility ID: 71755531
Data Year: 2008
Description: Flammable Liquids Labpack
Mix: False
Reported Qty: 850 LB
Kilo Qty: 385.56000663163212
Density No: 0
Density Qty: Not reported

Facility ID: 71755531
Data Year: 2008
Description: Used Solvents
Mix: False
Reported Qty: 1559.5799999999999 LB
Kilo Qty: 707.42550016771861
Density No: 0
Density Qty: Not reported

Facility ID: 71755531
Data Year: 2009
Description: Flammable Liquids Class 3
Mix: False
Reported Qty: 1075 LB
Kilo Qty: 487.62000838706416
Density No: 0
Density Qty: Not reported

Facility ID: 71755531
Data Year: 2009
Description: Flammable Liquids Class 3
Mix: False
Reported Qty: 42 LB
Kilo Qty: 19.051200327680647
Density No: 0
Density Qty: Not reported

Facility ID: 71755531
Data Year: 2009
Description: Basic Loosepack
Mix: False
Reported Qty: 40 LB
Kilo Qty: 18.144000312076805
Density No: 0
Density Qty: Not reported

Facility ID: 71755531
Data Year: 2009
Description: Toxic Liquid Loosepack
Mix: False
Reported Qty: 11 LB
Kilo Qty: 4.989600085821122

(Continued) **1000200877**

Density No: 0
Density Qty: Not reported

Facility ID: 71755531
Data Year: 2009
Description: Acid Loosepack
Mix: False
Reported Qty: 52 LB
Kilo Qty: 23.58720040569985
Density No: 0
Density Qty: Not reported

Facility ID: 71755531
Data Year: 2009
Description: State Regulated Catalysts Loosepack
Mix: False
Reported Qty: 1 LB
Kilo Qty: 0.45360000780192017
Density No: 0
Density Qty: Not reported

Facility ID: 71755531
Data Year: 2009
Description: Water Reactive Labpack
Mix: False
Reported Qty: 2 LB
Kilo Qty: 0.90720001560384034
Density No: 0
Density Qty: Not reported

Facility ID: 71755531
Data Year: 2009
Description: MS Drylube
Mix: False
Reported Qty: 8 LB
Kilo Qty: 3.6288000624153613
Density No: 0
Density Qty: Not reported

Facility ID: 71755531
Data Year: 2009
Description: Isoprep 184 Acid Cleaner
Mix: False
Reported Qty: 700 LB
Kilo Qty: 317.52000546134411
Density No: 0
Density Qty: Not reported

Facility ID: 71755531
Data Year: 2009
Description: Iridite 14-2 Solution (Spent)
Mix: False
Reported Qty: 700 LB
Kilo Qty: 317.52000546134411
Density No: 0
Density Qty: Not reported

(Continued) **1000200877**

Facility ID: 71755531
Data Year: 2009
Description: Isopropyl Alcohol
Mix: False
Reported Qty: 1100.8800000000001 LB
Kilo Qty: 499.3591765889779
Density No: 0
Density Qty: Not reported

Facility ID: 71755531
Data Year: 2009
Description: Chrome Sludge
Mix: False
Reported Qty: 400 LB
Kilo Qty: 181.44000312076807
Density No: 0
Density Qty: Not reported

Facility ID: 71755531
Data Year: 2009
Description: Used Way Oil
Mix: False
Reported Qty: 2667.8400000000001 LB
Kilo Qty: 1210.1322448142748
Density No: 0
Density Qty: Not reported

Facility ID: 71755531
Data Year: 2009
Description: Flammable Liquids Labpack
Mix: False
Reported Qty: 500 LB
Kilo Qty: 226.80000390096009
Density No: 0
Density Qty: Not reported

Shipments Sent:
Facility ID: 71755531
Data Year: 2010
Shipment sent data: 9/10/2010
Reported Qty: 700 LB
Kilo Qty: 317.520005461344

Facility ID: 71755531
Data Year: 2010
Shipment sent data: 9/10/2010
Reported Qty: 700 LB
Kilo Qty: 317.520005461344

Facility ID: 71755531
Data Year: 2010
Shipment sent data: 9/10/2010
Reported Qty: 100 LB
Kilo Qty: 45.360000780192

Facility ID: 71755531
Data Year: 2010

(Continued) **1000200877**

Shipment sent data: 9/10/2010
Reported Qty: 2 LB
Kilo Qty: 0.90720001560384

Facility ID: 71755531
Data Year: 2010
Shipment sent data: 9/10/2010
Reported Qty: 100 LB
Kilo Qty: 45.360000780192

Facility ID: 71755531
Data Year: 2010
Shipment sent data: 9/10/2010
Reported Qty: 2 LB
Kilo Qty: 0.90720001560384

Facility ID: 71755531
Data Year: 2010
Shipment sent data: 9/10/2010
Reported Qty: 100 LB
Kilo Qty: 45.360000780192

Facility ID: 71755531
Data Year: 2010
Shipment sent data: 9/10/2010
Reported Qty: 18.34 LB
Kilo Qty: 8.31902414308722

Facility ID: 71755531
Data Year: 2010
Shipment sent data: 12/3/2010
Reported Qty: 350 LB
Kilo Qty: 158.760002730672

Facility ID: 71755531
Data Year: 2010
Shipment sent data: 6/30/2010
Reported Qty: 200 LB
Kilo Qty: 90.720001560384

Facility ID: 71755531
Data Year: 2010
Shipment sent data: 12/3/2010
Reported Qty: 733.92 LB
Kilo Qty: 332.906117725985

Facility ID: 71755531
Data Year: 2010
Shipment sent data: 6/30/2010
Reported Qty: 733.92 LB
Kilo Qty: 332.906117725985

Facility ID: 71755531
Data Year: 2010
Shipment sent data: 12/3/2010
Reported Qty: 1834.8 LB
Kilo Qty: 832.265294314963

(Continued) **1000200877**

Facility ID: 71755531
Data Year: 2010
Shipment sent data: 12/3/2010
Reported Qty: 389.89 LB
Kilo Qty: 176.854107041891

Facility ID: 71755531
Data Year: 2010
Shipment sent data: 6/30/2010
Reported Qty: 779.79 LB
Kilo Qty: 353.712750083859

Facility ID: 71755531
Data Year: 2011
Shipment sent data: 2011-05-19 00:00:00
Reported Qty: 80 LB
Kilo Qty: 36.2880006

Facility ID: 71755531
Data Year: 2011
Shipment sent data: 2011-05-19 00:00:00
Reported Qty: 10 LB
Kilo Qty: 4.53600007

Facility ID: 71755531
Data Year: 2011
Shipment sent data: 2011-05-19 00:00:00
Reported Qty: 250 LB
Kilo Qty: 113.400001

Facility ID: 71755531
Data Year: 2011
Shipment sent data: 2011-05-19 00:00:00
Reported Qty: 600 LB
Kilo Qty: 272.160004

Facility ID: 71755531
Data Year: 2011
Shipment sent data: 2011-05-19 00:00:00
Reported Qty: 250 LB
Kilo Qty: 113.400001

Waste Stream Comments:
Facility ID: 71755531
Data Year: 2006
Comments: W219 comments: This is used isopropyl alcohol generated from board washing operations.

Facility ID: 71755531
Data Year: 2007
Comments: W219 comments: This is used isopropyl alcohol generated from board washing operations.

Facility ID: 71755531
Data Year: 2007
Comments: A-7: Unused/outdated chemical product that is not designated as a U or P code.

(Continued) **1000200877**

Facility ID: 71755531
Data Year: 2007
Comments: A-7: Unused/outdated chemical product that is not designated as a U or P code.

Facility ID: 71755531
Data Year: 2007
Comments: W219 comments: This is used isopropyl alcohol generated from board washing operations.

Facility ID: 71755531
Data Year: 2008
Comments: Expired Paints / Chemicals

Facility ID: 71755531
Data Year: 2008
Comments: Used to strip vapor deposition coating from legends. Liquid state.

Facility ID: 71755531
Data Year: 2008
Comments: Used IPA in liquid form.

Facility ID: 71755531
Data Year: 2009
Comments: Expired paints / chemicals.

Facility ID: 71755531
Data Year: 2009
Comments: Expired Material

Facility ID: 71755531
Data Year: 2009
Comments: Disposal of spent irridite tank liquid.

Facility ID: 71755531
Data Year: 2009
Comments: Expired Material

Facility ID: 71755531
Data Year: 2009
Comments: Misc chemicals used as Re-agents for testing. Product expired or close to end of useful life.

Facility ID: 71755531
Data Year: 2009
Comments: Expired Material

Facility ID: 71755531
Data Year: 2009
Comments: Used IPA in liquid form.

Facility ID: 71755531
Data Year: 2009
Comments: Expired Material

Facility ID: 71755531
Data Year: 2009

(Continued) **1000200877**

Comments: Expired material

Facility ID: 71755531
Data Year: 2009
Comments: No longer used in processes.

Facility ID: 71755531
Data Year: 2009
Comments: A-7 - Beyond shelf life. Use in chromate process.

Facility ID: 71755531
Data Year: 2010
Comments: Isopropyl Alcohol Waste

Facility Site ID Number:	71755531
EPA ID:	WAD009273434
NAICS:	33641
SWC Desc:	WL02, WP01WL02
FWC Desc:	D001 D005 D007 D035 D002 D003D001, D002, D003, D035, F003, F005, F006, P041
Form Comm:	Not reported
Data Year:	Not reported
Permit by Rule:	FALSE
Treatment by Generator:	FALSE
Mixed radioactive waste:	FALSE
Importer of hazardous waste:	FALSE
Immediate recycler:	FALSE
Treatment/Storage/Disposal/Recycling Facility:	FALSE
Generator of dangerous fuel waste:	FALSE
Generator marketing to burner:	FALSE
Other marketers (i.e., blender, distributor, etc.):	FALSE
Utility boiler burner:	FALSE
Industry boiler burner:	FALSE
Industrial Furnace:	FALSE
Smelter defferal:	FALSE
Universal waste - batteries - generate:	FALSE
Universal waste - thermostats - generate:	FALSE
Universal waste - mercury - generate:	FALSE
Universal waste - lamps - generate:	FALSE
Universal waste - batteries - accumulate:	FALSE
Universal waste - thermostats - accumulate:	FALSE
Universal waste - mercury - accumulate:	FALSE
Universal waste - lamps - accumulate:	FALSE
Destination Facility for Universal Waste:	FALSE
Off-specification used oil burner - utility boiler:	FALSE
Off-specification used oil burner - industrial boiler:	FALSE
Off-specification used oil burner - industrial furnace:	FALSE
Tax Reg #:	578064829
Business Type:	Not reported
Mail Name:	Avtech Corp
Mail addr line1:	3400 WALLINGFORD AVE N
Mail city,st,zip:	SEATTLE, WA 98103-9095
Mail country:	UNITED STATES
Legal org name:	Aviation Technologies Inc
Legal org type:	Private
Legal addr line1:	3400 Wallingford Ave N

(Continued) **1000200877**

Legal city,st,zip:	Seattle, WA 98103
Legal country:	UNITED STATES
Legal phone nbr:	206-634-2540
Legal effective date:	10/01/2003
Land org name:	Avtech Corp
Land org type:	Private
Land person name:	Not reported
Land addr line1:	3400 Wallingford Ave N
Land city,st,zip:	Seattle, WA 98103
Land country:	UNITED STATES
Land phone nbr:	(206)695-8000
Operator org name:	Avtech Corporation
Operator org type:	Private
Operator addr line1:	3400 WALLINGFORD AVE N
Operator city,st,zip:	SEATTLE, WA 98103-9041
Operator country:	UNITED STATES
Operator phone nbr:	(206)695-8000
Operator effective date:	06/07/1996
Site contact name:	Leah J Nett
Site contact addr line1:	3400 Wallingfrod Ave N
Site Contact City/State/ Zip:	SEATTLE, WA 89103-9095
Site Contact Country:	UNITED STATES
Site Contact Phone #:	(206)695-8075
Site Contact EMail:	nett@avtcorp.com
Form Contact NAME:	Leah J Nett
Form Contact ADDR LINE1:	3400 Wallingfrod Ave N
Form Contact City,ST,Zip:	SEATTLE, WA 98103-9095
Form Contact Country:	UNITED STATES
Form Contact Phone #:	(206)695-8075
Form Contact EMail:	nett@avtcorp.com
Gen Status CD:	MQG
Monthly Generation:	TRUE
Batch Generation:	FALSE
One Time Generation:	FALSE
Transport Own Waste:	FALSE
Tranports Other Waste:	FALSE
Recycler Onsite:	FALSE
Transfer Facility:	FALSE
Other Exemption:	Not reported
UW Battery Gen:	FALSE
Used Oil Transporter:	FALSE
Used Oil Transfer Facility:	FALSE
Used Oil Processor:	FALSE
Used Oil Refiner:	FALSE
Used Oil Fuel Marketer Directs Shipments:	FALSE
Used Oil Fuel Marketer Meets Specs:	FALSE

Waste Streams Generated:

Facility ID:	71755531
Data Year:	2008
Description:	Hydrogen Fluoride Dip
Mix:	False
Reported Qty:	83.400000000000006 LB
Kilo Qty:	37.830240650680146
Density No:	0
Density Qty:	Not reported

(Continued) **1000200877**

Facility ID: 71755531
Data Year: 2008
Description: Isopropyl Alcohol
Mix: False
Reported Qty: 1834.8 LB
Kilo Qty: 832.26529431496306
Density No: 0
Density Qty: Not reported

Facility ID: 71755531
Data Year: 2008
Description: Chrome Sludge
Mix: False
Reported Qty: 750 LB
Kilo Qty: 340.2000058514401
Density No: 0
Density Qty: Not reported

Facility ID: 71755531
Data Year: 2008
Description: Used Way Oil
Mix: False
Reported Qty: 1100.8800000000001 LB
Kilo Qty: 499.3591765889779
Density No: 0
Density Qty: Not reported

Facility ID: 71755531
Data Year: 2008
Description: Flammable Liquids Labpack
Mix: False
Reported Qty: 850 LB
Kilo Qty: 385.56000663163212
Density No: 0
Density Qty: Not reported

Facility ID: 71755531
Data Year: 2008
Description: Used Solvents
Mix: False
Reported Qty: 1559.5799999999999 LB
Kilo Qty: 707.42550016771861
Density No: 0
Density Qty: Not reported

Facility ID: 71755531
Data Year: 2009
Description: Flammable Liquids Class 3
Mix: False
Reported Qty: 1075 LB
Kilo Qty: 487.62000838706416
Density No: 0
Density Qty: Not reported

Facility ID: 71755531
Data Year: 2009
Description: Flammable Liquids Class 3

(Continued) **1000200877**

Mix: False
Reported Qty: 42 LB
Kilo Qty: 19.051200327680647
Density No: 0
Density Qty: Not reported

Facility ID: 71755531
Data Year: 2009
Description: Basic Loosepack
Mix: False
Reported Qty: 40 LB
Kilo Qty: 18.144000312076805
Density No: 0
Density Qty: Not reported

Facility ID: 71755531
Data Year: 2009
Description: Toxic Liquid Loosepack
Mix: False
Reported Qty: 11 LB
Kilo Qty: 4.989600085821122
Density No: 0
Density Qty: Not reported

Facility ID: 71755531
Data Year: 2009
Description: Acid Loosepack
Mix: False
Reported Qty: 52 LB
Kilo Qty: 23.58720040569985
Density No: 0
Density Qty: Not reported

Facility ID: 71755531
Data Year: 2009
Description: State Regulated Catalysts Loosepack
Mix: False
Reported Qty: 1 LB
Kilo Qty: 0.45360000780192017
Density No: 0
Density Qty: Not reported

Facility ID: 71755531
Data Year: 2009
Description: Water Reactive Labpack
Mix: False
Reported Qty: 2 LB
Kilo Qty: 0.90720001560384034
Density No: 0
Density Qty: Not reported

Facility ID: 71755531
Data Year: 2009
Description: MS Drylube
Mix: False
Reported Qty: 8 LB
Kilo Qty: 3.6288000624153613

(Continued) **1000200877**

Density No: 0
Density Qty: Not reported

Facility ID: 71755531
Data Year: 2009
Description: Isoprep 184 Acid Cleaner
Mix: False
Reported Qty: 700 LB
Kilo Qty: 317.52000546134411
Density No: 0
Density Qty: Not reported

Facility ID: 71755531
Data Year: 2009
Description: Iridite 14-2 Solution (Spent)
Mix: False
Reported Qty: 700 LB
Kilo Qty: 317.52000546134411
Density No: 0
Density Qty: Not reported

Facility ID: 71755531
Data Year: 2009
Description: Isopropyl Alcohol
Mix: False
Reported Qty: 1100.8800000000001 LB
Kilo Qty: 499.3591765889779
Density No: 0
Density Qty: Not reported

Facility ID: 71755531
Data Year: 2009
Description: Chrome Sludge
Mix: False
Reported Qty: 400 LB
Kilo Qty: 181.44000312076807
Density No: 0
Density Qty: Not reported

Facility ID: 71755531
Data Year: 2009
Description: Used Way Oil
Mix: False
Reported Qty: 2667.8400000000001 LB
Kilo Qty: 1210.1322448142748
Density No: 0
Density Qty: Not reported

Facility ID: 71755531
Data Year: 2009
Description: Flammable Liquids Labpack
Mix: False
Reported Qty: 500 LB
Kilo Qty: 226.80000390096009
Density No: 0
Density Qty: Not reported

(Continued) **1000200877**

Shipments Sent:

Facility ID:	71755531
Data Year:	2010
Shipment sent data:	9/10/2010
Reported Qty:	700 LB
Kilo Qty:	317.520005461344

Facility ID:	71755531
Data Year:	2010
Shipment sent data:	9/10/2010
Reported Qty:	700 LB
Kilo Qty:	317.520005461344

Facility ID:	71755531
Data Year:	2010
Shipment sent data:	9/10/2010
Reported Qty:	100 LB
Kilo Qty:	45.360000780192

Facility ID:	71755531
Data Year:	2010
Shipment sent data:	9/10/2010
Reported Qty:	2 LB
Kilo Qty:	0.90720001560384

Facility ID:	71755531
Data Year:	2010
Shipment sent data:	9/10/2010
Reported Qty:	100 LB
Kilo Qty:	45.360000780192

Facility ID:	71755531
Data Year:	2010
Shipment sent data:	9/10/2010
Reported Qty:	2 LB
Kilo Qty:	0.90720001560384

Facility ID:	71755531
Data Year:	2010
Shipment sent data:	9/10/2010
Reported Qty:	100 LB
Kilo Qty:	45.360000780192

Facility ID:	71755531
Data Year:	2010
Shipment sent data:	9/10/2010
Reported Qty:	18.34 LB
Kilo Qty:	8.31902414308722

Facility ID:	71755531
Data Year:	2010
Shipment sent data:	12/3/2010
Reported Qty:	350 LB
Kilo Qty:	158.760002730672

Facility ID:	71755531
Data Year:	2010

(Continued) **1000200877**

Shipment sent data: 6/30/2010
Reported Qty: 200 LB
Kilo Qty: 90.720001560384

Facility ID: 71755531
Data Year: 2010
Shipment sent data: 12/3/2010
Reported Qty: 733.92 LB
Kilo Qty: 332.906117725985

Facility ID: 71755531
Data Year: 2010
Shipment sent data: 6/30/2010
Reported Qty: 733.92 LB
Kilo Qty: 332.906117725985

Facility ID: 71755531
Data Year: 2010
Shipment sent data: 12/3/2010
Reported Qty: 1834.8 LB
Kilo Qty: 832.265294314963

Facility ID: 71755531
Data Year: 2010
Shipment sent data: 12/3/2010
Reported Qty: 389.89 LB
Kilo Qty: 176.854107041891

Facility ID: 71755531
Data Year: 2010
Shipment sent data: 6/30/2010
Reported Qty: 779.79 LB
Kilo Qty: 353.712750083859

Facility ID: 71755531
Data Year: 2011
Shipment sent data: 2011-05-19 00:00:00
Reported Qty: 80 LB
Kilo Qty: 36.2880006

Facility ID: 71755531
Data Year: 2011
Shipment sent data: 2011-05-19 00:00:00
Reported Qty: 10 LB
Kilo Qty: 4.53600007

Facility ID: 71755531
Data Year: 2011
Shipment sent data: 2011-05-19 00:00:00
Reported Qty: 250 LB
Kilo Qty: 113.400001

Facility ID: 71755531
Data Year: 2011
Shipment sent data: 2011-05-19 00:00:00
Reported Qty: 600 LB
Kilo Qty: 272.160004

(Continued) **1000200877**

Facility ID: 71755531
Data Year: 2011
Shipment sent data: 2011-05-19 00:00:00
Reported Qty: 250 LB
Kilo Qty: 113.400001

Waste Stream Comments:

Facility ID: 71755531
Data Year: 2006
Comments: W219 comments: This is used isopropyl alcohol generated from board washing operations.

Facility ID: 71755531
Data Year: 2007
Comments: W219 comments: This is used isopropyl alcohol generated from board washing operations.

Facility ID: 71755531
Data Year: 2007
Comments: A-7: Unused/outdated chemical product that is not designated as a U or P code.

Facility ID: 71755531
Data Year: 2007
Comments: A-7: Unused/outdated chemical product that is not designated as a U or P code.

Facility ID: 71755531
Data Year: 2007
Comments: W219 comments: This is used isopropyl alcohol generated from board washing operations.

Facility ID: 71755531
Data Year: 2008
Comments: Expired Paints / Chemicals

Facility ID: 71755531
Data Year: 2008
Comments: Used to strip vapor deposition coating from legends. Liquid state.

Facility ID: 71755531
Data Year: 2008
Comments: Used IPA in liquid form.

Facility ID: 71755531
Data Year: 2009
Comments: Expired paints / chemicals.

Facility ID: 71755531
Data Year: 2009
Comments: Expired Material

Facility ID: 71755531
Data Year: 2009
Comments: Disposal of spent irridite tank liquid.

Facility ID: 71755531

(Continued) **1000200877**

Data Year: 2009
Comments: Expired Material

Facility ID: 71755531
Data Year: 2009
Comments: Misc chemicals used as Re-agents for testing. Product expired or close to end of useful life.

Facility ID: 71755531
Data Year: 2009
Comments: Expired Material

Facility ID: 71755531
Data Year: 2009
Comments: Used IPA in liquid form.

Facility ID: 71755531
Data Year: 2009
Comments: Expired Material

Facility ID: 71755531
Data Year: 2009
Comments: Expired material

Facility ID: 71755531
Data Year: 2009
Comments: No longer used in processes.

Facility ID: 71755531
Data Year: 2009
Comments: A-7 - Beyond shelf life. Use in chromate process.

Facility ID: 71755531
Data Year: 2010
Comments: Isopropyl Alcohol Waste

Facility Site ID Number: 71755531
EPA ID: WAD009273434
NAICS: 336413
SWC Desc: WP01, WP02, WSC2, WT02
FWC Desc: D001, D002, D007, F003, F005, F006
Form Comm: Not reported
Data Year: 2010
Permit by Rule: False
Treatment by Generator: False
Mixed radioactive waste: False
Importer of hazardous waste: False
Immediate recycler: False
Treatment/Storage/Disposal/Recycling Facility: False
Generator of dangerous fuel waste: False
Generator marketing to burner: False
Other marketers (i.e., blender, distributor, etc.): False
Utility boiler burner: False
Industry boiler burner: False
Industrial Furnace: False
Smelter defferal: False

(Continued) **1000200877**

Universal waste - batteries - generate:	False
Universal waste - thermostats - generate:	False
Universal waste - mercury - generate:	False
Universal waste - lamps - generate:	False
Universal waste - batteries - accumulate:	False
Universal waste - thermostats - accumulate:	False
Universal waste - mercury - accumulate:	False
Universal waste - lamps - accumulate:	False
Destination Facility for Universal Waste:	False
Off-specification used oil burner - utility boiler:	False
Off-specification used oil burner - industrial boiler:	False
Off-specification used oil burner - industrial furnace:	False
Tax Reg #:	578064829
Business Type:	Not reported
Mail Name:	Avtech Corp
Mail addr line1:	3400 WALLINGFORD AVE N
Mail city,st,zip:	SEATTLE, WA 98103-9095
Mail country:	UNITED STATES
Legal org name:	TransDigm Group Inc
Legal org type:	Private
Legal addr line1:	1301 E 9th St Ste 3710
Legal city,st,zip:	Cleveland, OH 44114
Legal country:	UNITED STATES
Legal phone nbr:	216-706-2960
Legal effective date:	02/07/2007
Land org name:	Avtech Corp
Land org type:	Private
Land person name:	Not reported
Land addr line1:	3400 Wallingford Ave N
Land city,st,zip:	Seattle, WA 98103
Land country:	UNITED STATES
Land phone nbr:	(206)695-8000
Operator org name:	Avtech Corporation
Operator org type:	Private
Operator addr line1:	3400 WALLINGFORD AVE N
Operator city,st,zip:	SEATTLE, WA 98103-9041
Operator country:	UNITED STATES
Operator phone nbr:	(206)695-8000
Operator effective date:	06/07/1996
Site contact name:	jeffrey m hudson
Site contact addr line1:	3400 Wallingfrod Ave N
Site Contact City/State/ Zip:	SEATTLE, WA 89103-9095
Site Contact Country:	UNITED STATES
Site Contact Phone #:	206-695-8166
Site Contact EMail:	hudson@avtcorp.com
Form Contact NAME:	jeffrey m hudson
Form Contact ADDR LINE1:	3400 Wallingfrod Ave N
Form Contact City,ST,Zip:	SEATTLE, WA 89103-9095
Form Contact Country:	UNITED STATES
Form Contact Phone #:	206-695-8166
Form Contact EMail:	hudson@avtcorp.com
Gen Status CD:	MQG
Monthly Generation:	False
Batch Generation:	True
One Time Generation:	False
Transport Own Waste:	False
Tranports Other Waste:	False

(Continued) **1000200877**

Recycler Onsite: False
Transfer Facility: False
Other Exemption: Not reported
UW Battery Gen: False
Used Oil Transporter: False
Used Oil Transfer Facility: False
Used Oil Processor: False
Used Oil Refiner: False
Used Oil Fuel Marketer Directs Shipments: False
Used Oil Fuel Marketer Meets Specs: False

Waste Streams Generated:

Facility ID: 71755531
Data Year: 2008
Description: Hydrogen Fluoride Dip
Mix: False
Reported Qty: 83.400000000000006 LB
Kilo Qty: 37.830240650680146
Density No: 0
Density Qty: Not reported

Facility ID: 71755531
Data Year: 2008
Description: Isopropyl Alcohol
Mix: False
Reported Qty: 1834.8 LB
Kilo Qty: 832.26529431496306
Density No: 0
Density Qty: Not reported

Facility ID: 71755531
Data Year: 2008
Description: Chrome Sludge
Mix: False
Reported Qty: 750 LB
Kilo Qty: 340.2000058514401
Density No: 0
Density Qty: Not reported

Facility ID: 71755531
Data Year: 2008
Description: Used Way Oil
Mix: False
Reported Qty: 1100.8800000000001 LB
Kilo Qty: 499.3591765889779
Density No: 0
Density Qty: Not reported

Facility ID: 71755531
Data Year: 2008
Description: Flammable Liquids Labpack
Mix: False
Reported Qty: 850 LB
Kilo Qty: 385.56000663163212
Density No: 0
Density Qty: Not reported

(Continued) **1000200877**

Facility ID: 71755531
Data Year: 2008
Description: Used Solvents
Mix: False
Reported Qty: 1559.5799999999999 LB
Kilo Qty: 707.42550016771861
Density No: 0
Density Qty: Not reported

Facility ID: 71755531
Data Year: 2009
Description: Flammable Liquids Class 3
Mix: False
Reported Qty: 1075 LB
Kilo Qty: 487.62000838706416
Density No: 0
Density Qty: Not reported

Facility ID: 71755531
Data Year: 2009
Description: Flammable Liquids Class 3
Mix: False
Reported Qty: 42 LB
Kilo Qty: 19.051200327680647
Density No: 0
Density Qty: Not reported

Facility ID: 71755531
Data Year: 2009
Description: Basic Loosepack
Mix: False
Reported Qty: 40 LB
Kilo Qty: 18.144000312076805
Density No: 0
Density Qty: Not reported

Facility ID: 71755531
Data Year: 2009
Description: Toxic Liquid Loosepack
Mix: False
Reported Qty: 11 LB
Kilo Qty: 4.989600085821122
Density No: 0
Density Qty: Not reported

Facility ID: 71755531
Data Year: 2009
Description: Acid Loosepack
Mix: False
Reported Qty: 52 LB
Kilo Qty: 23.58720040569985
Density No: 0
Density Qty: Not reported

Facility ID: 71755531
Data Year: 2009
Description: State Regulated Catalysts Loosepack

(Continued) **1000200877**

Mix: False
Reported Qty: 1 LB
Kilo Qty: 0.45360000780192017
Density No: 0
Density Qty: Not reported

Facility ID: 71755531
Data Year: 2009
Description: Water Reactive Labpack
Mix: False
Reported Qty: 2 LB
Kilo Qty: 0.90720001560384034
Density No: 0
Density Qty: Not reported

Facility ID: 71755531
Data Year: 2009
Description: MS Drylube
Mix: False
Reported Qty: 8 LB
Kilo Qty: 3.6288000624153613
Density No: 0
Density Qty: Not reported

Facility ID: 71755531
Data Year: 2009
Description: Isoprep 184 Acid Cleaner
Mix: False
Reported Qty: 700 LB
Kilo Qty: 317.52000546134411
Density No: 0
Density Qty: Not reported

Facility ID: 71755531
Data Year: 2009
Description: Iridite 14-2 Solution (Spent)
Mix: False
Reported Qty: 700 LB
Kilo Qty: 317.52000546134411
Density No: 0
Density Qty: Not reported

Facility ID: 71755531
Data Year: 2009
Description: Isopropyl Alcohol
Mix: False
Reported Qty: 1100.8800000000001 LB
Kilo Qty: 499.3591765889779
Density No: 0
Density Qty: Not reported

Facility ID: 71755531
Data Year: 2009
Description: Chrome Sludge
Mix: False
Reported Qty: 400 LB
Kilo Qty: 181.44000312076807

(Continued) **1000200877**

Density No: 0
Density Qty: Not reported

Facility ID: 71755531
Data Year: 2009
Description: Used Way Oil
Mix: False
Reported Qty: 2667.8400000000001 LB
Kilo Qty: 1210.1322448142748
Density No: 0
Density Qty: Not reported

Facility ID: 71755531
Data Year: 2009
Description: Flammable Liquids Labpack
Mix: False
Reported Qty: 500 LB
Kilo Qty: 226.80000390096009
Density No: 0
Density Qty: Not reported

Shipments Sent:
Facility ID: 71755531
Data Year: 2010
Shipment sent data: 9/10/2010
Reported Qty: 700 LB
Kilo Qty: 317.520005461344

Facility ID: 71755531
Data Year: 2010
Shipment sent data: 9/10/2010
Reported Qty: 700 LB
Kilo Qty: 317.520005461344

Facility ID: 71755531
Data Year: 2010
Shipment sent data: 9/10/2010
Reported Qty: 100 LB
Kilo Qty: 45.360000780192

Facility ID: 71755531
Data Year: 2010
Shipment sent data: 9/10/2010
Reported Qty: 2 LB
Kilo Qty: 0.90720001560384

Facility ID: 71755531
Data Year: 2010
Shipment sent data: 9/10/2010
Reported Qty: 100 LB
Kilo Qty: 45.360000780192

Facility ID: 71755531
Data Year: 2010
Shipment sent data: 9/10/2010
Reported Qty: 2 LB
Kilo Qty: 0.90720001560384

(Continued) **1000200877**

Facility ID: 71755531
Data Year: 2010
Shipment sent data: 9/10/2010
Reported Qty: 100 LB
Kilo Qty: 45.360000780192

Facility ID: 71755531
Data Year: 2010
Shipment sent data: 9/10/2010
Reported Qty: 18.34 LB
Kilo Qty: 8.31902414308722

Facility ID: 71755531
Data Year: 2010
Shipment sent data: 12/3/2010
Reported Qty: 350 LB
Kilo Qty: 158.760002730672

Facility ID: 71755531
Data Year: 2010
Shipment sent data: 6/30/2010
Reported Qty: 200 LB
Kilo Qty: 90.720001560384

Facility ID: 71755531
Data Year: 2010
Shipment sent data: 12/3/2010
Reported Qty: 733.92 LB
Kilo Qty: 332.906117725985

Facility ID: 71755531
Data Year: 2010
Shipment sent data: 6/30/2010
Reported Qty: 733.92 LB
Kilo Qty: 332.906117725985

Facility ID: 71755531
Data Year: 2010
Shipment sent data: 12/3/2010
Reported Qty: 1834.8 LB
Kilo Qty: 832.265294314963

Facility ID: 71755531
Data Year: 2010
Shipment sent data: 12/3/2010
Reported Qty: 389.89 LB
Kilo Qty: 176.854107041891

Facility ID: 71755531
Data Year: 2010
Shipment sent data: 6/30/2010
Reported Qty: 779.79 LB
Kilo Qty: 353.712750083859

Facility ID: 71755531
Data Year: 2011
Shipment sent data: 2011-05-19 00:00:00

(Continued) **1000200877**

Reported Qty: 80 LB
Kilo Qty: 36.2880006

Facility ID: 71755531
Data Year: 2011
Shipment sent data: 2011-05-19 00:00:00
Reported Qty: 10 LB
Kilo Qty: 4.53600007

Facility ID: 71755531
Data Year: 2011
Shipment sent data: 2011-05-19 00:00:00
Reported Qty: 250 LB
Kilo Qty: 113.400001

Facility ID: 71755531
Data Year: 2011
Shipment sent data: 2011-05-19 00:00:00
Reported Qty: 600 LB
Kilo Qty: 272.160004

Facility ID: 71755531
Data Year: 2011
Shipment sent data: 2011-05-19 00:00:00
Reported Qty: 250 LB
Kilo Qty: 113.400001

Waste Stream Comments:
Facility ID: 71755531
Data Year: 2006
Comments: W219 comments: This is used isopropyl alcohol generated from board washing operations.

Facility ID: 71755531
Data Year: 2007
Comments: W219 comments: This is used isopropyl alcohol generated from board washing operations.

Facility ID: 71755531
Data Year: 2007
Comments: A-7: Unused/outdated chemical product that is not designated as a U or P code.

Facility ID: 71755531
Data Year: 2007
Comments: A-7: Unused/outdated chemical product that is not designated as a U or P code.

Facility ID: 71755531
Data Year: 2007
Comments: W219 comments: This is used isopropyl alcohol generated from board washing operations.

Facility ID: 71755531
Data Year: 2008
Comments: Expired Paints / Chemicals

(Continued) **1000200877**

Facility ID: 71755531
Data Year: 2008
Comments: Used to strip vapor deposition coating from legends. Liquid state.

Facility ID: 71755531
Data Year: 2008
Comments: Used IPA in liquid form.

Facility ID: 71755531
Data Year: 2009
Comments: Expired paints / chemicals.

Facility ID: 71755531
Data Year: 2009
Comments: Expired Material

Facility ID: 71755531
Data Year: 2009
Comments: Disposal of spent irridite tank liquid.

Facility ID: 71755531
Data Year: 2009
Comments: Expired Material

Facility ID: 71755531
Data Year: 2009
Comments: Misc chemicals used as Re-agents for testing. Product expired or close to end of useful life.

Facility ID: 71755531
Data Year: 2009
Comments: Expired Material

Facility ID: 71755531
Data Year: 2009
Comments: Used IPA in liquid form.

Facility ID: 71755531
Data Year: 2009
Comments: Expired Material

Facility ID: 71755531
Data Year: 2009
Comments: Expired material

Facility ID: 71755531
Data Year: 2009
Comments: No longer used in processes.

Facility ID: 71755531
Data Year: 2009
Comments: A-7 - Beyond shelf life. Use in chromate process.

Facility ID: 71755531
Data Year: 2010
Comments: Isopropyl Alcohol Waste

(Continued) **1000200877**

Facility Site ID Number:	71755531
EPA ID:	WAD009273434
NAICS:	336413
SWC Desc:	WT02
FWC Desc:	D001,D007,D008,DOO2,D006
Form Comm:	MOVED FROM LOCATION, 2012 WASTE IS A PRODUCT OF SITE CLEAN-UP
Data Year:	2012
Permit by Rule:	False
Treatment by Generator:	False
Mixed radioactive waste:	False
Importer of hazardous waste:	False
Immediate recycler:	False
Treatment/Storage/Disposal/Recycling Facility:	False
Generator of dangerous fuel waste:	False
Generator marketing to burner:	False
Other marketers (i.e., blender, distributor, etc.):	False
Utility boiler burner:	False
Industry boiler burner:	False
Industrial Furnace:	False
Smelter defferal:	False
Universal waste - batteries - generate:	False
Universal waste - thermostats - generate:	False
Universal waste - mercury - generate:	False
Universal waste - lamps - generate:	False
Universal waste - batteries - accumulate:	False
Universal waste - thermostats - accumulate:	False
Universal waste - mercury - accumulate:	False
Universal waste - lamps - accumulate:	False
Destination Facility for Universal Waste:	False
Off-specification used oil burner - utility boiler:	False
Off-specification used oil burner - industrial boiler:	False
Off-specification used oil burner - industrial furnace:	False
Tax Reg #:	578064829
Business Type:	Not reported
Mail Name:	Avtech Corp
Mail addr line1:	3400 WALLINGFORD AVE N
Mail city,st,zip:	SEATTLE, WA 98103-9095
Mail country:	UNITED STATES
Legal org name:	TransDigm Group Inc
Legal org type:	Private
Legal addr line1:	1301 E 9th St Ste 3710
Legal city,st,zip:	Cleveland, OH 44114
Legal country:	UNITED STATES
Legal phone nbr:	216-706-2960
Legal effective date:	02/07/2007
Land org name:	Avtech Corp
Land org type:	Private
Land person name:	Not reported
Land addr line1:	3400 Wallingford Ave N
Land city,st,zip:	Seattle, WA 98103
Land country:	UNITED STATES
Land phone nbr:	(206)695-8000
Operator org name:	Avtech Corporation
Operator org type:	Private
Operator addr line1:	3400 WALLINGFORD AVE N
Operator city,st,zip:	SEATTLE, WA 98103-9041
Operator country:	UNITED STATES

(Continued) **1000200877**

Operator phone nbr:	(206)695-8000
Operator effective date:	06/07/1996
Site contact name:	jeffrey m hudson
Site contact addr line1:	3400 Wallingfrod Ave N
Site Contact City/State/ Zip:	SEATTLE, WA 89103-9095
Site Contact Country:	UNITED STATES
Site Contact Phone #:	206-695-8166
Site Contact EMail:	hudson@avtcorp.com
Form Contact NAME:	suzie hines
Form Contact ADDR LINE1:	6500 merrill creek parkway
Form Contact City,ST,Zip:	everett, WA 98203
Form Contact Country:	UNITED STATES
Form Contact Phone #:	425-290-3100
Form Contact EMail:	shines@avtechtyee.com
Gen Status CD:	LQG
Monthly Generation:	False
Batch Generation:	False
One Time Generation:	True
Transport Own Waste:	False
Tranports Other Waste:	False
Recycler Onsite:	False
Transfer Facility:	False
Other Exemption:	Not reported
UW Battery Gen:	False
Used Oil Transporter:	False
Used Oil Transfer Facility:	False
Used Oil Processor:	False
Used Oil Refiner:	False
Used Oil Fuel Marketer Directs Shipments:	False
Used Oil Fuel Marketer Meets Specs:	False

Waste Streams Generated:

Facility ID:	71755531
Data Year:	2008
Description:	Hydrogen Fluoride Dip
Mix:	False
Reported Qty:	83.400000000000006 LB
Kilo Qty:	37.830240650680146
Density No:	0
Density Qty:	Not reported

Facility ID:	71755531
Data Year:	2008
Description:	Isopropyl Alcohol
Mix:	False
Reported Qty:	1834.8 LB
Kilo Qty:	832.26529431496306
Density No:	0
Density Qty:	Not reported

Facility ID:	71755531
Data Year:	2008
Description:	Chrome Sludge
Mix:	False
Reported Qty:	750 LB
Kilo Qty:	340.2000058514401
Density No:	0

(Continued) **1000200877**

Density Qty: Not reported

Facility ID: 71755531
Data Year: 2008
Description: Used Way Oil
Mix: False
Reported Qty: 1100.8800000000001 LB
Kilo Qty: 499.3591765889779
Density No: 0
Density Qty: Not reported

Facility ID: 71755531
Data Year: 2008
Description: Flammable Liquids Labpack
Mix: False
Reported Qty: 850 LB
Kilo Qty: 385.56000663163212
Density No: 0
Density Qty: Not reported

Facility ID: 71755531
Data Year: 2008
Description: Used Solvents
Mix: False
Reported Qty: 1559.5799999999999 LB
Kilo Qty: 707.42550016771861
Density No: 0
Density Qty: Not reported

Facility ID: 71755531
Data Year: 2009
Description: Flammable Liquids Class 3
Mix: False
Reported Qty: 1075 LB
Kilo Qty: 487.62000838706416
Density No: 0
Density Qty: Not reported

Facility ID: 71755531
Data Year: 2009
Description: Flammable Liquids Class 3
Mix: False
Reported Qty: 42 LB
Kilo Qty: 19.051200327680647
Density No: 0
Density Qty: Not reported

Facility ID: 71755531
Data Year: 2009
Description: Basic Loosepack
Mix: False
Reported Qty: 40 LB
Kilo Qty: 18.144000312076805
Density No: 0
Density Qty: Not reported

Facility ID: 71755531

(Continued) **1000200877**

Data Year:	2009
Description:	Toxic Liquid Loosepack
Mix:	False
Reported Qty:	11 LB
Kilo Qty:	4.989600085821122
Density No:	0
Density Qty:	Not reported

Facility ID:	71755531
Data Year:	2009
Description:	Acid Loosepack
Mix:	False
Reported Qty:	52 LB
Kilo Qty:	23.58720040569985
Density No:	0
Density Qty:	Not reported

Facility ID:	71755531
Data Year:	2009
Description:	State Regulated Catalysts Loosepack
Mix:	False
Reported Qty:	1 LB
Kilo Qty:	0.45360000780192017
Density No:	0
Density Qty:	Not reported

Facility ID:	71755531
Data Year:	2009
Description:	Water Reactive Labpack
Mix:	False
Reported Qty:	2 LB
Kilo Qty:	0.90720001560384034
Density No:	0
Density Qty:	Not reported

Facility ID:	71755531
Data Year:	2009
Description:	MS Drylube
Mix:	False
Reported Qty:	8 LB
Kilo Qty:	3.6288000624153613
Density No:	0
Density Qty:	Not reported

Facility ID:	71755531
Data Year:	2009
Description:	Isoprep 184 Acid Cleaner
Mix:	False
Reported Qty:	700 LB
Kilo Qty:	317.52000546134411
Density No:	0
Density Qty:	Not reported

Facility ID:	71755531
Data Year:	2009
Description:	Iridite 14-2 Solution (Spent)
Mix:	False

(Continued) **1000200877**

Reported Qty: 700 LB
Kilo Qty: 317.52000546134411
Density No: 0
Density Qty: Not reported

Facility ID: 71755531
Data Year: 2009
Description: Isopropyl Alcohol
Mix: False
Reported Qty: 1100.8800000000001 LB
Kilo Qty: 499.3591765889779
Density No: 0
Density Qty: Not reported

Facility ID: 71755531
Data Year: 2009
Description: Chrome Sludge
Mix: False
Reported Qty: 400 LB
Kilo Qty: 181.44000312076807
Density No: 0
Density Qty: Not reported

Facility ID: 71755531
Data Year: 2009
Description: Used Way Oil
Mix: False
Reported Qty: 2667.8400000000001 LB
Kilo Qty: 1210.1322448142748
Density No: 0
Density Qty: Not reported

Facility ID: 71755531
Data Year: 2009
Description: Flammable Liquids Labpack
Mix: False
Reported Qty: 500 LB
Kilo Qty: 226.80000390096009
Density No: 0
Density Qty: Not reported

Shipments Sent:
Facility ID: 71755531
Data Year: 2010
Shipment sent data: 9/10/2010
Reported Qty: 700 LB
Kilo Qty: 317.520005461344

Facility ID: 71755531
Data Year: 2010
Shipment sent data: 9/10/2010
Reported Qty: 700 LB
Kilo Qty: 317.520005461344

Facility ID: 71755531
Data Year: 2010
Shipment sent data: 9/10/2010

(Continued) **1000200877**

Reported Qty: 100 LB
Kilo Qty: 45.360000780192

Facility ID: 71755531
Data Year: 2010
Shipment sent data: 9/10/2010
Reported Qty: 2 LB
Kilo Qty: 0.90720001560384

Facility ID: 71755531
Data Year: 2010
Shipment sent data: 9/10/2010
Reported Qty: 100 LB
Kilo Qty: 45.360000780192

Facility ID: 71755531
Data Year: 2010
Shipment sent data: 9/10/2010
Reported Qty: 2 LB
Kilo Qty: 0.90720001560384

Facility ID: 71755531
Data Year: 2010
Shipment sent data: 9/10/2010
Reported Qty: 100 LB
Kilo Qty: 45.360000780192

Facility ID: 71755531
Data Year: 2010
Shipment sent data: 9/10/2010
Reported Qty: 18.34 LB
Kilo Qty: 8.31902414308722

Facility ID: 71755531
Data Year: 2010
Shipment sent data: 12/3/2010
Reported Qty: 350 LB
Kilo Qty: 158.760002730672

Facility ID: 71755531
Data Year: 2010
Shipment sent data: 6/30/2010
Reported Qty: 200 LB
Kilo Qty: 90.720001560384

Facility ID: 71755531
Data Year: 2010
Shipment sent data: 12/3/2010
Reported Qty: 733.92 LB
Kilo Qty: 332.906117725985

Facility ID: 71755531
Data Year: 2010
Shipment sent data: 6/30/2010
Reported Qty: 733.92 LB
Kilo Qty: 332.906117725985

(Continued) **1000200877**

Facility ID: 71755531
Data Year: 2010
Shipment sent data: 12/3/2010
Reported Qty: 1834.8 LB
Kilo Qty: 832.265294314963

Facility ID: 71755531
Data Year: 2010
Shipment sent data: 12/3/2010
Reported Qty: 389.89 LB
Kilo Qty: 176.854107041891

Facility ID: 71755531
Data Year: 2010
Shipment sent data: 6/30/2010
Reported Qty: 779.79 LB
Kilo Qty: 353.712750083859

Facility ID: 71755531
Data Year: 2011
Shipment sent data: 2011-05-19 00:00:00
Reported Qty: 80 LB
Kilo Qty: 36.2880006

Facility ID: 71755531
Data Year: 2011
Shipment sent data: 2011-05-19 00:00:00
Reported Qty: 10 LB
Kilo Qty: 4.53600007

Facility ID: 71755531
Data Year: 2011
Shipment sent data: 2011-05-19 00:00:00
Reported Qty: 250 LB
Kilo Qty: 113.400001

Facility ID: 71755531
Data Year: 2011
Shipment sent data: 2011-05-19 00:00:00
Reported Qty: 600 LB
Kilo Qty: 272.160004

Facility ID: 71755531
Data Year: 2011
Shipment sent data: 2011-05-19 00:00:00
Reported Qty: 250 LB
Kilo Qty: 113.400001

Waste Stream Comments:
Facility ID: 71755531
Data Year: 2006
Comments: W219 comments: This is used isopropyl alcohol generated from board washing operations.

Facility ID: 71755531
Data Year: 2007
Comments: W219 comments: This is used isopropyl alcohol generated from board

(Continued) **1000200877**

washing operations.

Facility ID: 71755531
Data Year: 2007
Comments: A-7: Unused/outdated chemical product that is not designated as a U or P code.

Facility ID: 71755531
Data Year: 2007
Comments: A-7: Unused/outdated chemical product that is not designated as a U or P code.

Facility ID: 71755531
Data Year: 2007
Comments: W219 comments: This is used isopropyl alcohol generated from board washing operations.

Facility ID: 71755531
Data Year: 2008
Comments: Expired Paints / Chemicals

Facility ID: 71755531
Data Year: 2008
Comments: Used to strip vapor deposition coating from legends. Liquid state.

Facility ID: 71755531
Data Year: 2008
Comments: Used IPA in liquid form.

Facility ID: 71755531
Data Year: 2009
Comments: Expired paints / chemicals.

Facility ID: 71755531
Data Year: 2009
Comments: Expired Material

Facility ID: 71755531
Data Year: 2009
Comments: Disposal of spent irridite tank liquid.

Facility ID: 71755531
Data Year: 2009
Comments: Expired Material

Facility ID: 71755531
Data Year: 2009
Comments: Misc chemicals used as Re-agents for testing. Product expired or close to end of useful life.

Facility ID: 71755531
Data Year: 2009
Comments: Expired Material

Facility ID: 71755531
Data Year: 2009
Comments: Used IPA in liquid form.

(Continued) **1000200877**

Facility ID: 71755531
Data Year: 2009
Comments: Expired Material

Facility ID: 71755531
Data Year: 2009
Comments: Expired material

Facility ID: 71755531
Data Year: 2009
Comments: No longer used in processes.

Facility ID: 71755531
Data Year: 2009
Comments: A-7 - Beyond shelf life. Use in chromate process.

Facility ID: 71755531
Data Year: 2010
Comments: Isopropyl Alcohol Waste

Facility Site ID Number:	71755531
EPA ID:	WAD009273434
NAICS:	33641
SWC Desc:	WL02, WP01WL02
FWC Desc:	D001 D005 D007 D035 D002 D003D001, D002, D003, D035, F003, F005, F006, P041
Form Comm:	Not reported
Data Year:	Not reported
Permit by Rule:	False
Treatment by Generator:	False
Mixed radioactive waste:	False
Importer of hazardous waste:	False
Immediate recycler:	False
Treatment/Storage/Disposal/Recycling Facility:	False
Generator of dangerous fuel waste:	False
Generator marketing to burner:	False
Other marketers (i.e., blender, distributor, etc.):	False
Utility boiler burner:	False
Industry boiler burner:	False
Industrial Furnace:	False
Smelter defferal:	False
Universal waste - batteries - generate:	False
Universal waste - thermostats - generate:	False
Universal waste - mercury - generate:	False
Universal waste - lamps - generate:	False
Universal waste - batteries - accumulate:	False
Universal waste - thermostats - accumulate:	False
Universal waste - mercury - accumulate:	False
Universal waste - lamps - accumulate:	False
Destination Facility for Universal Waste:	False
Off-specification used oil burner - utility boiler:	False
Off-specification used oil burner - industrial boiler:	False
Off-specification used oil burner - industrial furnace:	False
Tax Reg #:	578064829
Business Type:	Not reported
Mail Name:	Avtech Corp

(Continued) **1000200877**

Mail addr line1:	3400 WALLINGFORD AVE N
Mail city,st,zip:	SEATTLE, WA 98103-9095
Mail country:	UNITED STATES
Legal org name:	TransDigm Group Inc
Legal org type:	Private
Legal addr line1:	1301 E 9th St Ste 3710
Legal city,st,zip:	Cleveland, OH 44114
Legal country:	UNITED STATES
Legal phone nbr:	216-706-2960
Legal effective date:	02/07/2007
Land org name:	Avtech Corp
Land org type:	Private
Land person name:	Not reported
Land addr line1:	3400 Wallingford Ave N
Land city,st,zip:	Seattle, WA 98103
Land country:	UNITED STATES
Land phone nbr:	(206)695-8000
Operator org name:	Avtech Corporation
Operator org type:	Private
Operator addr line1:	3400 WALLINGFORD AVE N
Operator city,st,zip:	SEATTLE, WA 98103-9041
Operator country:	UNITED STATES
Operator phone nbr:	(206)695-8000
Operator effective date:	06/07/1996
Site contact name:	Leah J Nett
Site contact addr line1:	3400 Wallingfrod Ave N
Site Contact City/State/ Zip:	SEATTLE, WA 89103-9095
Site Contact Country:	UNITED STATES
Site Contact Phone #:	(206)695-8075
Site Contact EMail:	nett@avtcorp.com
Form Contact NAME:	Leah J Nett
Form Contact ADDR LINE1:	3400 Wallingfrod Ave N
Form Contact City,ST,Zip:	SEATTLE, WA 98103-9095
Form Contact Country:	UNITED STATES
Form Contact Phone #:	(206)695-8075
Form Contact EMail:	nett@avtcorp.com
Gen Status CD:	MQG
Monthly Generation:	True
Batch Generation:	False
One Time Generation:	False
Transport Own Waste:	False
Tranports Other Waste:	False
Recycler Onsite:	False
Transfer Facility:	False
Other Exemption:	Not reported
UW Battery Gen:	False
Used Oil Transporter:	False
Used Oil Transfer Facility:	False
Used Oil Processor:	False
Used Oil Refiner:	False
Used Oil Fuel Marketer Directs Shipments:	False
Used Oil Fuel Marketer Meets Specs:	False

Waste Streams Generated:

Facility ID:	71755531
Data Year:	2008
Description:	Hydrogen Fluoride Dip

(Continued) **1000200877**

Mix: False
Reported Qty: 83.400000000000006 LB
Kilo Qty: 37.830240650680146
Density No: 0
Density Qty: Not reported

Facility ID: 71755531
Data Year: 2008
Description: Isopropyl Alcohol
Mix: False
Reported Qty: 1834.8 LB
Kilo Qty: 832.26529431496306
Density No: 0
Density Qty: Not reported

Facility ID: 71755531
Data Year: 2008
Description: Chrome Sludge
Mix: False
Reported Qty: 750 LB
Kilo Qty: 340.2000058514401
Density No: 0
Density Qty: Not reported

Facility ID: 71755531
Data Year: 2008
Description: Used Way Oil
Mix: False
Reported Qty: 1100.8800000000001 LB
Kilo Qty: 499.3591765889779
Density No: 0
Density Qty: Not reported

Facility ID: 71755531
Data Year: 2008
Description: Flammable Liquids Labpack
Mix: False
Reported Qty: 850 LB
Kilo Qty: 385.56000663163212
Density No: 0
Density Qty: Not reported

Facility ID: 71755531
Data Year: 2008
Description: Used Solvents
Mix: False
Reported Qty: 1559.5799999999999 LB
Kilo Qty: 707.42550016771861
Density No: 0
Density Qty: Not reported

Facility ID: 71755531
Data Year: 2009
Description: Flammable Liquids Class 3
Mix: False
Reported Qty: 1075 LB
Kilo Qty: 487.62000838706416

(Continued) **1000200877**

Density No: 0
Density Qty: Not reported

Facility ID: 71755531
Data Year: 2009
Description: Flammable Liquids Class 3
Mix: False
Reported Qty: 42 LB
Kilo Qty: 19.051200327680647
Density No: 0
Density Qty: Not reported

Facility ID: 71755531
Data Year: 2009
Description: Basic Loosepack
Mix: False
Reported Qty: 40 LB
Kilo Qty: 18.144000312076805
Density No: 0
Density Qty: Not reported

Facility ID: 71755531
Data Year: 2009
Description: Toxic Liquid Loosepack
Mix: False
Reported Qty: 11 LB
Kilo Qty: 4.989600085821122
Density No: 0
Density Qty: Not reported

Facility ID: 71755531
Data Year: 2009
Description: Acid Loosepack
Mix: False
Reported Qty: 52 LB
Kilo Qty: 23.58720040569985
Density No: 0
Density Qty: Not reported

Facility ID: 71755531
Data Year: 2009
Description: State Regulated Catalysts Loosepack
Mix: False
Reported Qty: 1 LB
Kilo Qty: 0.45360000780192017
Density No: 0
Density Qty: Not reported

Facility ID: 71755531
Data Year: 2009
Description: Water Reactive Labpack
Mix: False
Reported Qty: 2 LB
Kilo Qty: 0.90720001560384034
Density No: 0
Density Qty: Not reported

(Continued) **1000200877**

Facility ID: 71755531
Data Year: 2009
Description: MS Drylube
Mix: False
Reported Qty: 8 LB
Kilo Qty: 3.6288000624153613
Density No: 0
Density Qty: Not reported

Facility ID: 71755531
Data Year: 2009
Description: Isoprep 184 Acid Cleaner
Mix: False
Reported Qty: 700 LB
Kilo Qty: 317.52000546134411
Density No: 0
Density Qty: Not reported

Facility ID: 71755531
Data Year: 2009
Description: Iridite 14-2 Solution (Spent)
Mix: False
Reported Qty: 700 LB
Kilo Qty: 317.52000546134411
Density No: 0
Density Qty: Not reported

Facility ID: 71755531
Data Year: 2009
Description: Isopropyl Alcohol
Mix: False
Reported Qty: 1100.8800000000001 LB
Kilo Qty: 499.3591765889779
Density No: 0
Density Qty: Not reported

Facility ID: 71755531
Data Year: 2009
Description: Chrome Sludge
Mix: False
Reported Qty: 400 LB
Kilo Qty: 181.44000312076807
Density No: 0
Density Qty: Not reported

Facility ID: 71755531
Data Year: 2009
Description: Used Way Oil
Mix: False
Reported Qty: 2667.8400000000001 LB
Kilo Qty: 1210.1322448142748
Density No: 0
Density Qty: Not reported

Facility ID: 71755531
Data Year: 2009
Description: Flammable Liquids Labpack

(Continued) **1000200877**

Mix: False
Reported Qty: 500 LB
Kilo Qty: 226.80000390096009
Density No: 0
Density Qty: Not reported

Shipments Sent:
Facility ID: 71755531
Data Year: 2010
Shipment sent data: 9/10/2010
Reported Qty: 700 LB
Kilo Qty: 317.520005461344

Facility ID: 71755531
Data Year: 2010
Shipment sent data: 9/10/2010
Reported Qty: 700 LB
Kilo Qty: 317.520005461344

Facility ID: 71755531
Data Year: 2010
Shipment sent data: 9/10/2010
Reported Qty: 100 LB
Kilo Qty: 45.360000780192

Facility ID: 71755531
Data Year: 2010
Shipment sent data: 9/10/2010
Reported Qty: 2 LB
Kilo Qty: 0.90720001560384

Facility ID: 71755531
Data Year: 2010
Shipment sent data: 9/10/2010
Reported Qty: 100 LB
Kilo Qty: 45.360000780192

Facility ID: 71755531
Data Year: 2010
Shipment sent data: 9/10/2010
Reported Qty: 2 LB
Kilo Qty: 0.90720001560384

Facility ID: 71755531
Data Year: 2010
Shipment sent data: 9/10/2010
Reported Qty: 100 LB
Kilo Qty: 45.360000780192

Facility ID: 71755531
Data Year: 2010
Shipment sent data: 9/10/2010
Reported Qty: 18.34 LB
Kilo Qty: 8.31902414308722

Facility ID: 71755531
Data Year: 2010

(Continued) **1000200877**

Shipment sent data: 12/3/2010
Reported Qty: 350 LB
Kilo Qty: 158.760002730672

Facility ID: 71755531
Data Year: 2010
Shipment sent data: 6/30/2010
Reported Qty: 200 LB
Kilo Qty: 90.720001560384

Facility ID: 71755531
Data Year: 2010
Shipment sent data: 12/3/2010
Reported Qty: 733.92 LB
Kilo Qty: 332.906117725985

Facility ID: 71755531
Data Year: 2010
Shipment sent data: 6/30/2010
Reported Qty: 733.92 LB
Kilo Qty: 332.906117725985

Facility ID: 71755531
Data Year: 2010
Shipment sent data: 12/3/2010
Reported Qty: 1834.8 LB
Kilo Qty: 832.265294314963

Facility ID: 71755531
Data Year: 2010
Shipment sent data: 12/3/2010
Reported Qty: 389.89 LB
Kilo Qty: 176.854107041891

Facility ID: 71755531
Data Year: 2010
Shipment sent data: 6/30/2010
Reported Qty: 779.79 LB
Kilo Qty: 353.712750083859

Facility ID: 71755531
Data Year: 2011
Shipment sent data: 2011-05-19 00:00:00
Reported Qty: 80 LB
Kilo Qty: 36.2880006

Facility ID: 71755531
Data Year: 2011
Shipment sent data: 2011-05-19 00:00:00
Reported Qty: 10 LB
Kilo Qty: 4.53600007

Facility ID: 71755531
Data Year: 2011
Shipment sent data: 2011-05-19 00:00:00
Reported Qty: 250 LB
Kilo Qty: 113.400001

(Continued) **1000200877**

Facility ID: 71755531
Data Year: 2011
Shipment sent data: 2011-05-19 00:00:00
Reported Qty: 600 LB
Kilo Qty: 272.160004

Facility ID: 71755531
Data Year: 2011
Shipment sent data: 2011-05-19 00:00:00
Reported Qty: 250 LB
Kilo Qty: 113.400001

Waste Stream Comments:

Facility ID: 71755531
Data Year: 2006
Comments: W219 comments: This is used isopropyl alcohol generated from board washing operations.

Facility ID: 71755531
Data Year: 2007
Comments: W219 comments: This is used isopropyl alcohol generated from board washing operations.

Facility ID: 71755531
Data Year: 2007
Comments: A-7: Unused/outdated chemical product that is not designated as a U or P code.

Facility ID: 71755531
Data Year: 2007
Comments: A-7: Unused/outdated chemical product that is not designated as a U or P code.

Facility ID: 71755531
Data Year: 2007
Comments: W219 comments: This is used isopropyl alcohol generated from board washing operations.

Facility ID: 71755531
Data Year: 2008
Comments: Expired Paints / Chemicals

Facility ID: 71755531
Data Year: 2008
Comments: Used to strip vapor deposition coating from legends. Liquid state.

Facility ID: 71755531
Data Year: 2008
Comments: Used IPA in liquid form.

Facility ID: 71755531
Data Year: 2009
Comments: Expired paints / chemicals.

Facility ID: 71755531
Data Year: 2009
Comments: Expired Material

(Continued) **1000200877**

Facility ID: 71755531
Data Year: 2009
Comments: Disposal of spent irridite tank liquid.

Facility ID: 71755531
Data Year: 2009
Comments: Expired Material

Facility ID: 71755531
Data Year: 2009
Comments: Misc chemicals used as Re-agents for testing. Product expired or close to end of useful life.

Facility ID: 71755531
Data Year: 2009
Comments: Expired Material

Facility ID: 71755531
Data Year: 2009
Comments: Used IPA in liquid form.

Facility ID: 71755531
Data Year: 2009
Comments: Expired Material

Facility ID: 71755531
Data Year: 2009
Comments: Expired material

Facility ID: 71755531
Data Year: 2009
Comments: No longer used in processes.

Facility ID: 71755531
Data Year: 2009
Comments: A-7 - Beyond shelf life. Use in chromate process.

Facility ID: 71755531
Data Year: 2010
Comments: Isopropyl Alcohol Waste

Facility Site ID Number: 71755531
EPA ID: WAD009273434
NAICS: 33641
SWC Desc: Not reported
FWC Desc: Not reported
Form Comm: Not reported
Data Year: 2008
Permit by Rule: False
Treatment by Generator: False
Mixed radioactive waste: False
Importer of hazardous waste: False
Immediate recycler: False
Treatment/Storage/Disposal/Recycling Facility: False
Generator of dangerous fuel waste: False
Generator marketing to burner: False

(Continued) **1000200877**

Other marketers (i.e., blender, distributor, etc.):	False
Utility boiler burner:	False
Industry boiler burner:	False
Industrial Furnace:	False
Smelter defferal:	False
Universal waste - batteries - generate:	False
Universal waste - thermostats - generate:	False
Universal waste - mercury - generate:	False
Universal waste - lamps - generate:	False
Universal waste - batteries - accumulate:	False
Universal waste - thermostats - accumulate:	False
Universal waste - mercury - accumulate:	False
Universal waste - lamps - accumulate:	False
Destination Facility for Universal Waste:	False
Off-specification used oil burner - utility boiler:	False
Off-specification used oil burner - industrial boiler:	False
Off-specification used oil burner - industrial furnace:	False
Tax Reg #:	578064829
Business Type:	Not reported
Mail Name:	Avtech Corp
Mail addr line1:	3400 WALLINGFORD AVE N
Mail city,st,zip:	SEATTLE, WA 98103-9095
Mail country:	UNITED STATES
Legal org name:	TransDigm Group Inc
Legal org type:	Private
Legal addr line1:	1301 E 9th St Ste 3710
Legal city,st,zip:	Cleveland, OH 44114
Legal country:	UNITED STATES
Legal phone nbr:	216-706-2960
Legal effective date:	02/07/2007
Land org name:	Avtech Corp
Land org type:	Private
Land person name:	Not reported
Land addr line1:	3400 Wallingford Ave N
Land city,st,zip:	Seattle, WA 98103
Land country:	UNITED STATES
Land phone nbr:	(206)695-8000
Operator org name:	Avtech Corporation
Operator org type:	Private
Operator addr line1:	3400 WALLINGFORD AVE N
Operator city,st,zip:	SEATTLE, WA 98103-9041
Operator country:	UNITED STATES
Operator phone nbr:	(206)695-8000
Operator effective date:	06/07/1996
Site contact name:	jeffrey m hudson
Site contact addr line1:	3400 Wallingfrod Ave N
Site Contact City/State/ Zip:	SEATTLE, WA 89103-9095
Site Contact Country:	UNITED STATES
Site Contact Phone #:	206-695-8166
Site Contact EMail:	hudson@avtcorp.com
Form Contact NAME:	jeffrey m hudson
Form Contact ADDR LINE1:	3400 Wallingfrod Ave N
Form Contact City,ST,Zip:	SEATTLE, WA 89103-9095
Form Contact Country:	UNITED STATES
Form Contact Phone #:	206-695-8166
Form Contact EMail:	hudson@avtcorp.com
Gen Status CD:	MQG

(Continued) **1000200877**

Monthly Generation:	False
Batch Generation:	False
One Time Generation:	False
Transport Own Waste:	False
Tranports Other Waste:	False
Recycler Onsite:	False
Transfer Facility:	False
Other Exemption:	Not reported
UW Battery Gen:	False
Used Oil Transporter:	False
Used Oil Transfer Facility:	False
Used Oil Processor:	False
Used Oil Refiner:	False
Used Oil Fuel Marketer Directs Shipments:	False
Used Oil Fuel Marketer Meets Specs:	False

Waste Streams Generated:

Facility ID:	71755531
Data Year:	2008
Description:	Hydrogen Fluoride Dip
Mix:	False
Reported Qty:	83.400000000000006 LB
Kilo Qty:	37.830240650680146
Density No:	0
Density Qty:	Not reported

Facility ID:	71755531
Data Year:	2008
Description:	Isopropyl Alcohol
Mix:	False
Reported Qty:	1834.8 LB
Kilo Qty:	832.26529431496306
Density No:	0
Density Qty:	Not reported

Facility ID:	71755531
Data Year:	2008
Description:	Chrome Sludge
Mix:	False
Reported Qty:	750 LB
Kilo Qty:	340.2000058514401
Density No:	0
Density Qty:	Not reported

Facility ID:	71755531
Data Year:	2008
Description:	Used Way Oil
Mix:	False
Reported Qty:	1100.8800000000001 LB
Kilo Qty:	499.3591765889779
Density No:	0
Density Qty:	Not reported

Facility ID:	71755531
Data Year:	2008
Description:	Flammable Liquids Labpack
Mix:	False

(Continued) **1000200877**

Reported Qty: 850 LB
Kilo Qty: 385.56000663163212
Density No: 0
Density Qty: Not reported

Facility ID: 71755531
Data Year: 2008
Description: Used Solvents
Mix: False
Reported Qty: 1559.5799999999999 LB
Kilo Qty: 707.42550016771861
Density No: 0
Density Qty: Not reported

Facility ID: 71755531
Data Year: 2009
Description: Flammable Liquids Class 3
Mix: False
Reported Qty: 1075 LB
Kilo Qty: 487.62000838706416
Density No: 0
Density Qty: Not reported

Facility ID: 71755531
Data Year: 2009
Description: Flammable Liquids Class 3
Mix: False
Reported Qty: 42 LB
Kilo Qty: 19.051200327680647
Density No: 0
Density Qty: Not reported

Facility ID: 71755531
Data Year: 2009
Description: Basic Loosepack
Mix: False
Reported Qty: 40 LB
Kilo Qty: 18.144000312076805
Density No: 0
Density Qty: Not reported

Facility ID: 71755531
Data Year: 2009
Description: Toxic Liquid Loosepack
Mix: False
Reported Qty: 11 LB
Kilo Qty: 4.989600085821122
Density No: 0
Density Qty: Not reported

Facility ID: 71755531
Data Year: 2009
Description: Acid Loosepack
Mix: False
Reported Qty: 52 LB
Kilo Qty: 23.58720040569985
Density No: 0

(Continued) **1000200877**

Density Qty: Not reported

Facility ID: 71755531
Data Year: 2009
Description: State Regulated Catalysts Loosepack
Mix: False
Reported Qty: 1 LB
Kilo Qty: 0.45360000780192017
Density No: 0
Density Qty: Not reported

Facility ID: 71755531
Data Year: 2009
Description: Water Reactive Labpack
Mix: False
Reported Qty: 2 LB
Kilo Qty: 0.90720001560384034
Density No: 0
Density Qty: Not reported

Facility ID: 71755531
Data Year: 2009
Description: MS Drylube
Mix: False
Reported Qty: 8 LB
Kilo Qty: 3.6288000624153613
Density No: 0
Density Qty: Not reported

Facility ID: 71755531
Data Year: 2009
Description: Isoprep 184 Acid Cleaner
Mix: False
Reported Qty: 700 LB
Kilo Qty: 317.52000546134411
Density No: 0
Density Qty: Not reported

Facility ID: 71755531
Data Year: 2009
Description: Iridite 14-2 Solution (Spent)
Mix: False
Reported Qty: 700 LB
Kilo Qty: 317.52000546134411
Density No: 0
Density Qty: Not reported

Facility ID: 71755531
Data Year: 2009
Description: Isopropyl Alcohol
Mix: False
Reported Qty: 1100.8800000000001 LB
Kilo Qty: 499.3591765889779
Density No: 0
Density Qty: Not reported

Facility ID: 71755531

(Continued) **1000200877**

Data Year: 2009
Description: Chrome Sludge
Mix: False
Reported Qty: 400 LB
Kilo Qty: 181.44000312076807
Density No: 0
Density Qty: Not reported

Facility ID: 71755531
Data Year: 2009
Description: Used Way Oil
Mix: False
Reported Qty: 2667.8400000000001 LB
Kilo Qty: 1210.1322448142748
Density No: 0
Density Qty: Not reported

Facility ID: 71755531
Data Year: 2009
Description: Flammable Liquids Labpack
Mix: False
Reported Qty: 500 LB
Kilo Qty: 226.80000390096009
Density No: 0
Density Qty: Not reported

Shipments Sent:
Facility ID: 71755531
Data Year: 2010
Shipment sent data: 9/10/2010
Reported Qty: 700 LB
Kilo Qty: 317.520005461344

Facility ID: 71755531
Data Year: 2010
Shipment sent data: 9/10/2010
Reported Qty: 700 LB
Kilo Qty: 317.520005461344

Facility ID: 71755531
Data Year: 2010
Shipment sent data: 9/10/2010
Reported Qty: 100 LB
Kilo Qty: 45.360000780192

Facility ID: 71755531
Data Year: 2010
Shipment sent data: 9/10/2010
Reported Qty: 2 LB
Kilo Qty: 0.90720001560384

Facility ID: 71755531
Data Year: 2010
Shipment sent data: 9/10/2010
Reported Qty: 100 LB
Kilo Qty: 45.360000780192

(Continued) **1000200877**

Facility ID: 71755531
Data Year: 2010
Shipment sent data: 9/10/2010
Reported Qty: 2 LB
Kilo Qty: 0.90720001560384

Facility ID: 71755531
Data Year: 2010
Shipment sent data: 9/10/2010
Reported Qty: 100 LB
Kilo Qty: 45.360000780192

Facility ID: 71755531
Data Year: 2010
Shipment sent data: 9/10/2010
Reported Qty: 18.34 LB
Kilo Qty: 8.31902414308722

Facility ID: 71755531
Data Year: 2010
Shipment sent data: 12/3/2010
Reported Qty: 350 LB
Kilo Qty: 158.760002730672

Facility ID: 71755531
Data Year: 2010
Shipment sent data: 6/30/2010
Reported Qty: 200 LB
Kilo Qty: 90.720001560384

Facility ID: 71755531
Data Year: 2010
Shipment sent data: 12/3/2010
Reported Qty: 733.92 LB
Kilo Qty: 332.906117725985

Facility ID: 71755531
Data Year: 2010
Shipment sent data: 6/30/2010
Reported Qty: 733.92 LB
Kilo Qty: 332.906117725985

Facility ID: 71755531
Data Year: 2010
Shipment sent data: 12/3/2010
Reported Qty: 1834.8 LB
Kilo Qty: 832.265294314963

Facility ID: 71755531
Data Year: 2010
Shipment sent data: 12/3/2010
Reported Qty: 389.89 LB
Kilo Qty: 176.854107041891

Facility ID: 71755531
Data Year: 2010
Shipment sent data: 6/30/2010

(Continued) **1000200877**

Reported Qty: 779.79 LB
Kilo Qty: 353.712750083859

Facility ID: 71755531
Data Year: 2011
Shipment sent data: 2011-05-19 00:00:00
Reported Qty: 80 LB
Kilo Qty: 36.2880006

Facility ID: 71755531
Data Year: 2011
Shipment sent data: 2011-05-19 00:00:00
Reported Qty: 10 LB
Kilo Qty: 4.53600007

Facility ID: 71755531
Data Year: 2011
Shipment sent data: 2011-05-19 00:00:00
Reported Qty: 250 LB
Kilo Qty: 113.400001

Facility ID: 71755531
Data Year: 2011
Shipment sent data: 2011-05-19 00:00:00
Reported Qty: 600 LB
Kilo Qty: 272.160004

Facility ID: 71755531
Data Year: 2011
Shipment sent data: 2011-05-19 00:00:00
Reported Qty: 250 LB
Kilo Qty: 113.400001

Waste Stream Comments:
Facility ID: 71755531
Data Year: 2006
Comments: W219 comments: This is used isopropyl alcohol generated from board washing operations.

Facility ID: 71755531
Data Year: 2007
Comments: W219 comments: This is used isopropyl alcohol generated from board washing operations.

Facility ID: 71755531
Data Year: 2007
Comments: A-7: Unused/outdated chemical product that is not designated as a U or P code.

Facility ID: 71755531
Data Year: 2007
Comments: A-7: Unused/outdated chemical product that is not designated as a U or P code.

Facility ID: 71755531
Data Year: 2007
Comments: W219 comments: This is used isopropyl alcohol generated from board

(Continued) **1000200877**

washing operations.

Facility ID: 71755531
Data Year: 2008
Comments: Expired Paints / Chemicals

Facility ID: 71755531
Data Year: 2008
Comments: Used to strip vapor deposition coating from legends. Liquid state.

Facility ID: 71755531
Data Year: 2008
Comments: Used IPA in liquid form.

Facility ID: 71755531
Data Year: 2009
Comments: Expired paints / chemicals.

Facility ID: 71755531
Data Year: 2009
Comments: Expired Material

Facility ID: 71755531
Data Year: 2009
Comments: Disposal of spent irridite tank liquid.

Facility ID: 71755531
Data Year: 2009
Comments: Expired Material

Facility ID: 71755531
Data Year: 2009
Comments: Misc chemicals used as Re-agents for testing. Product expired or close to end of useful life.

Facility ID: 71755531
Data Year: 2009
Comments: Expired Material

Facility ID: 71755531
Data Year: 2009
Comments: Used IPA in liquid form.

Facility ID: 71755531
Data Year: 2009
Comments: Expired Material

Facility ID: 71755531
Data Year: 2009
Comments: Expired material

Facility ID: 71755531
Data Year: 2009
Comments: No longer used in processes.

Facility ID: 71755531
Data Year: 2009

(Continued) **1000200877**

Comments: A-7 - Beyond shelf life. Use in chromate process.

Facility ID: 71755531
Data Year: 2010
Comments: Isopropyl Alcohol Waste

AD114 **UNIVERSITY DISTRICT PCE PLUME** **WA CSCSL** **S118494043**
NE **11TH AVE NE S OF NE 47TH ST** **WA ALLSITES** **N/A**
1/2-1 **SEATTLE, WA 98105**
0.666 mi.
3516 ft. **Site 1 of 2 in cluster AD**

Relative:
Higher

Actual:
197 ft.

CSCSL:

Facility ID:	989
Region:	Northwest
Lat/Long:	47.662610485 / -122.31630676
Brownfield Status:	Not reported
Rank Status:	N
Clean Up Siteid:	12030
Site Status:	Awaiting Cleanup
PSI?:	Not reported
Contaminant Name:	Other Halogenated Organics
Ground Water:	Confirmed Above Cleanup Level
Surface Water:	Not reported
Soil:	Not reported
Sediment:	Not reported
Air:	Not reported
Bedrock:	Not reported
Responsible Unit:	Northwest

ALLSITES:

Facility Name:	UNIVERSITY DISTRICT PCE PLUME
Facility Id:	989
Interaction:	116355
Interaction 1:	A
Interaction 2:	SCS
Ecology Program:	TOXICS
Program Data:	ISIS
Facility Alt.:	University District PCE Plume
Program ID:	Not reported
Date Interaction:	2012-12-03 00:00:00
Date Interaction 3:	State Cleanup Site
Latitude:	47.662606138999998
Longitude:	-122.31629528400001

115 SW 1/2-1 0.679 mi. 3584 ft. | **WASHINGTON NATURAL GAS**
N 30TH AND BURKE AVE N
SEATTLE, WA 98103 | **EDR MGP** | **1008408704**
N/A

Relative: Lower

Actual: 38 ft.

Manufactured Gas Plants:

Alternate Name:SEATTLE LIGHTING CO; SEATTLE GAS CO. No additional information available

---

AD116 NE 1/2-1 0.679 mi. 3587 ft. | **AVALON UNIVERSITY DISTRICT**
4550 11TH AVE NE
SEATTLE, WA 98105 | **WA CSCSL**
WA VCP
WA ALLSITES | **S111769531**
N/A

Site 2 of 2 in cluster AD

Relative: Higher

Actual: 199 ft.

CSCSL:

Facility ID:	12258
Region:	Northwest
Lat/Long:	47.662836 / -122.316042
Brownfield Status:	Not reported
Rank Status:	N
Clean Up Siteid:	12970
Site Status:	Cleanup Started
PSI?:	Not reported
Contaminant Name:	Benzene
Ground Water:	Below MTCA Cleanup Level After Assessment
Surface Water:	Not reported
Soil:	Suspected
Sediment:	Not reported
Air:	Not reported
Bedrock:	Not reported
Responsible Unit:	Northwest

Facility ID:	12258
Region:	Northwest
Lat/Long:	47.662836 / -122.316042
Brownfield Status:	Not reported
Rank Status:	N
Clean Up Siteid:	12970
Site Status:	Cleanup Started
PSI?:	Not reported
Contaminant Name:	Other Non-Halogenated Organics
Ground Water:	Below MTCA Cleanup Level After Assessment
Surface Water:	Not reported
Soil:	Confirmed Above Cleanup Level
Sediment:	Not reported
Air:	Not reported
Bedrock:	Not reported
Responsible Unit:	Northwest

Facility ID:	12258
Region:	Northwest
Lat/Long:	47.662836 / -122.316042
Brownfield Status:	Not reported
Rank Status:	N
Clean Up Siteid:	12970
Site Status:	Cleanup Started
PSI?:	Not reported
Contaminant Name:	Petroleum-Diesel
Ground Water:	Confirmed Above Cleanup Level

AVALON UNIVERSITY DISTRICT (Continued) **S111769531**

Surface Water:	Not reported
Soil:	Confirmed Above Cleanup Level
Sediment:	Not reported
Air:	Not reported
Bedrock:	Not reported
Responsible Unit:	Northwest

Facility ID:	12258
Region:	Northwest
Lat/Long:	47.662836 / -122.316042
Brownfield Status:	Not reported
Rank Status:	N
Clean Up Siteid:	12970
Site Status:	Cleanup Started
PSI?:	Not reported
Contaminant Name:	Petroleum-Other
Ground Water:	Not reported
Surface Water:	Not reported
Soil:	Below MTCA Cleanup Level After Assessment
Sediment:	Not reported
Air:	Not reported
Bedrock:	Not reported
Responsible Unit:	Northwest

Facility ID:	12258
Region:	Northwest
Lat/Long:	47.662836 / -122.316042
Brownfield Status:	Not reported
Rank Status:	N
Clean Up Siteid:	12970
Site Status:	Cleanup Started
PSI?:	Not reported
Contaminant Name:	Polynuclear Aromatic Hydrocarbons
Ground Water:	Below MTCA Cleanup Level After Assessment
Surface Water:	Not reported
Soil:	Confirmed Above Cleanup Level
Sediment:	Not reported
Air:	Not reported
Bedrock:	Not reported
Responsible Unit:	Northwest

VCP:

edr_fstat:	WA
edr_fzip:	98105
edr_fcnty:	KING
edr_zip:	Not reported
Facility ID:	12258
VCP Status:	Not reported
VCP:	Yes
Ecology Status:	Not reported
NFA Type:	Not reported
Date NFA:	Not reported
Rank:	N
Cleanup Siteid:	12970

edr_fstat:	WA
edr_fzip:	98105

AVALON UNIVERSITY DISTRICT (Continued) **S111769531**

edr_fcnty: KING
edr_zip: Not reported
Facility ID: 12258
VCP Status: Not reported
VCP: Yes
Ecology Status: Not reported
NFA Type: Not reported
Date NFA: Not reported
Rank: N
Cleanup Siteid: 12970

edr_fstat: WA
edr_fzip: 98105
edr_fcnty: KING
edr_zip: Not reported
Facility ID: 12258
VCP Status: Not reported
VCP: Yes
Ecology Status: Not reported
NFA Type: Not reported
Date NFA: Not reported
Rank: N
Cleanup Siteid: 12970

edr_fstat: WA
edr_fzip: 98105
edr_fcnty: KING
edr_zip: Not reported
Facility ID: 12258
VCP Status: Not reported
VCP: Yes
Ecology Status: Not reported
NFA Type: Not reported
Date NFA: Not reported
Rank: N
Cleanup Siteid: 12970

edr_fstat: WA
edr_fzip: 98105
edr_fcnty: KING
edr_zip: Not reported
Facility ID: 12258
VCP Status: Not reported
VCP: Yes
Ecology Status: Not reported
NFA Type: Not reported
Date NFA: Not reported
Rank: N
Cleanup Siteid: 12970

ALLSITES:
Facility Name: AVALON UNIVERSITY DISTRICT
Facility Id: 12258

Interaction: 100583
Interaction 1: I
Interaction 2: CONSTSWGP

AVALON UNIVERSITY DISTRICT (Continued) **S111769531**

Ecology Program:	WATQUAL
Program Data:	PARIS
Facility Alt.:	Avalon University District
Program ID:	WAR125733
Date Interaction:	2012-02-23 00:00:00
Date Interaction 3:	Construction SW GP
Latitude:	47.662829791999997
Longitude:	-122.316018798

Interaction:	116405
Interaction 1:	A
Interaction 2:	VOLCLNST
Ecology Program:	TOXICS
Program Data:	ISIS
Facility Alt.:	Avalon University District
Program ID:	NW3028
Date Interaction:	2016-01-14 00:00:00
Date Interaction 3:	Voluntary Cleanup Sites
Latitude:	47.662829791999997
Longitude:	-122.316018798

---

117 **OROWEAT FOODS COMPANY** **WA CSCSL** **1007064799**
SW **1550 N 34TH ST** **WA LUST** **N/A**
1/2-1 **SEATTLE, WA 98103** **WA INST CONTROL**
0.683 mi. **WA VCP**
3608 ft. **WA ALLSITES**
FINDS

Relative:
Higher

Actual:
84 ft.

CSCSL:

Facility ID:	81498578
Region:	Northwest
Lat/Long:	47.64794 / -122.340528
Brownfield Status:	Not reported
Rank Status:	N
Clean Up Siteid:	6699
Site Status:	Cleanup Started
PSI?:	Not reported
Contaminant Name:	Petroleum Products-Unspecified
Ground Water:	Below MTCA Cleanup Level After Assessment
Surface Water:	Not reported
Soil:	Not reported
Sediment:	Not reported
Air:	Not reported
Bedrock:	Not reported
Responsible Unit:	Northwest

Facility ID:	81498578
Region:	Northwest
Lat/Long:	47.64794 / -122.340528
Brownfield Status:	Not reported
Rank Status:	N
Clean Up Siteid:	6699
Site Status:	Cleanup Started
PSI?:	Not reported
Contaminant Name:	Petroleum-Gasoline
Ground Water:	Not reported

OROWEAT FOODS COMPANY (Continued) **1007064799**

Surface Water: Not reported
Soil: Confirmed Above Cleanup Level
Sediment: Not reported
Air: Not reported
Bedrock: Not reported
Responsible Unit: Northwest

LUST:
Facility ID: 81498578
Lust Status Type: Cleanup Started
Cleanup Site ID: 6699
Cleanup Unit Type: Upland
Process Type: Voluntary Cleanup Program
Cleanup Unit Name: OROWEAT BAKERY LOADING RAMP
Lust Status Date: 06/26/2012
Response Section: Northwest
Lat/Long: 47.64794 / -122.34052

INST CONTROL:
Facility Site ID: 81498578
Latitude: 47.64794
Longitude: -122.340528
Instrument Type: Environmental Covenant
Document Type: rc 20010403001111
County Filing # For Individual IC Doc: 20010403001111
Filing Date Of Individual IC Doc: 04/03/2001
Anchorage Restrictions: No
Drinking Water Restrictions: No
Education Programs: No
Financial Assurance: No
Finfish Harvesting Restrictions: No
Groundwater Restriction: No
Maintenance Requirements: Yes
No Dredge Zone: No
No Wake Zone: No
Property Use Restriction: No
Restrictive Signage: No
Shell Fish Harvesting Restrictions: No
Soil Restriction: No
Surface Water Restriction: No
Swimming Restriction: No
Vessel Draft Restriction: No
CS ID: 6699
Shoreline Stabilization Structure: N
Wave Attenuation Structure: N
Fencing or Other Permanent Access Barriers: N
Simple Soil CAP: N
Engineered CAP: N
Engineered Bottom Barriers: N
Immobilization by Stabilization, Solidification, or Encapsulation: N
Ground Water Extraction and Gradient Control: N
Vertical Ground Water Barrier: N
Impermeable Surface: Y
Restrict Land Use: Y
Restrict All Ground Water Use: Y
Prohibit Domestic Ground Water Well Installation: N

OROWEAT FOODS COMPANY (Continued) **1007064799**

Prohibit All Soil Disturbance: Y
Access Barrier: N

VCP:
edr_fstat: WA
edr_fzip: 98103
edr_fcnty: KING
edr_zip: Not reported
Facility ID: 81498578
VCP Status: Not reported
VCP: Yes
Ecology Status: Not reported
NFA Type: Not reported
Date NFA: Not reported
Rank: N
Cleanup Siteid: 6699

edr_fstat: WA
edr_fzip: 98103
edr_fcnty: KING
edr_zip: Not reported
Facility ID: 81498578
VCP Status: Not reported
VCP: Yes
Ecology Status: Not reported
NFA Type: Not reported
Date NFA: Not reported
Rank: N
Cleanup Siteid: 6699

ALLSITES:
Facility Name: OROWEAT FOODS COMPANY
Facility Id: 81498578

Interaction: 65909
Interaction 1: I
Interaction 2: UST
Ecology Program: TOXICS
Program Data: UST
Facility Alt.: Not reported
Program ID: 101845
Date Interaction: 1972-09-01 00:00:00
Date Interaction 3: Underground Storage Tank
Latitude: 47.647934382000003
Longitude: -122.34051309500001

Interaction: 65911
Interaction 1: I
Interaction 2: VOLCLNST
Ecology Program: TOXICS
Program Data: ISIS
Facility Alt.: OROWEAT FOODS COMPANY
Program ID: Not reported
Date Interaction: 2000-06-14 00:00:00
Date Interaction 3: Voluntary Cleanup Sites

OROWEAT FOODS COMPANY (Continued) **1007064799**

Latitude: 47.647934382000003
Longitude: -122.34051309500001

Interaction: 106839
Interaction 1: A
Interaction 2: LUST
Ecology Program: TOXICS
Program Data: ISIS
Facility Alt.: OROWEAT FOODS COMPANY
Program ID: 101845
Date Interaction: 2013-12-30 00:00:00
Date Interaction 3: LUST Facility
Latitude: 47.647934382000003
Longitude: -122.34051309500001

Interaction: 106836
Interaction 1: A
Interaction 2: VOLCLNST
Ecology Program: TOXICS
Program Data: ISIS
Facility Alt.: OROWEAT FOODS COMPANY
Program ID: NW2813
Date Interaction: 2013-12-30 00:00:00
Date Interaction 3: Voluntary Cleanup Sites
Latitude: 47.647934382000003
Longitude: -122.34051309500001

Interaction: 65910
Interaction 1: I
Interaction 2: LUST
Ecology Program: TOXICS
Program Data: ISIS
Facility Alt.: Not reported
Program ID: 101845
Date Interaction: 1994-10-10 00:00:00
Date Interaction 3: LUST Facility
Latitude: 47.647934382000003
Longitude: -122.34051309500001

FINDS:

Registry ID: 110015413649

Environmental Interest/Information System
Washington Facility / Site Identification System (WA-FSIS) provides a means to query and display data maintained by the Washington Department of Ecology. This system contains key information for each facility/site that is currently, or has been, of interest to the Air Quality, Dam Safety, Hazardous Waste, Toxics Cleanup, and Water Quality Programs.

118
NNE
1/2-1
0.720 mi.
3799 ft.

Relative:
Higher

Actual:
210 ft.

4724 ROOSEVELT WAY NE
SEATTLE, WA 98105

WA CSCSL
WA LUST
WA UST
WA VCP
WA ICR
WA ALLSITES
RCRA NonGen / NLR
FINDS
CA HAZNET
ECHO

1000225231
WAD027430859

CSCSL:

Facility ID:	61165749
Region:	Northwest
Lat/Long:	47.66301 / -122.318387
Brownfield Status:	Not reported
Rank Status:	N
Clean Up Siteid:	6369
Site Status:	Cleanup Started
PSI?:	Not reported
Contaminant Name:	Benzene
Ground Water:	Not reported
Surface Water:	Not reported
Soil:	Confirmed Above Cleanup Level
Sediment:	Not reported
Air:	Not reported
Bedrock:	Not reported
Responsible Unit:	Northwest

Facility ID:	61165749
Region:	Northwest
Lat/Long:	47.66301 / -122.318387
Brownfield Status:	Not reported
Rank Status:	N
Clean Up Siteid:	6369
Site Status:	Cleanup Started
PSI?:	Not reported
Contaminant Name:	Petroleum-Gasoline
Ground Water:	Not reported
Surface Water:	Not reported
Soil:	Confirmed Above Cleanup Level
Sediment:	Not reported
Air:	Not reported
Bedrock:	Not reported
Responsible Unit:	Northwest

Facility ID:	61165749
Region:	Northwest
Lat/Long:	47.66301 / -122.318387
Brownfield Status:	Not reported
Rank Status:	N
Clean Up Siteid:	6369
Site Status:	Cleanup Started
PSI?:	Not reported
Contaminant Name:	Petroleum-Other
Ground Water:	Not reported
Surface Water:	Not reported
Soil:	Confirmed Above Cleanup Level
Sediment:	Not reported

(Continued) **1000225231**

Air: Not reported
Bedrock: Not reported
Responsible Unit: Northwest

LUST:
Facility ID: 61165749
Lust Status Type: Cleanup Started
Cleanup Site ID: 6369
Cleanup Unit Type: Upland
Process Type: Voluntary Cleanup Program
Cleanup Unit Name: UNIVERSITY VOLKSWAGEN
Lust Status Date: 07/01/2011
Response Section: Northwest
Lat/Long: 47.66301 / -122.31838

UST:
Facility ID: 61165749
Site Id: 5719
UBI: Not reported
Phone Number: Not reported
Decimal Latitude: 47.66301
Decimal Longitude: -122.318387

Tank Name: (2)ANNEX1540
Tag Number: Not reported
Tank Status: Removed
Tank Status Date: 08/06/1996
Tank Install Date: 00/01/1988
Tank Closure Date: Not reported
Capacity Range: 111 TO 1,100 Gallons
Tank Permit Expiration Date: 07/01/1994
Tank Upgrade Date: Not reported
Tank Spill Prevention: None
Tank Overfill Prevention: None
Tank Material: Not reported
Tank Construction: Single Wall Tank
Tank Tightness Test: Not reported
Tank Corrosion Protection: None
Tank Manifold: Not reported
Tank Release Detection: Weekly Manual Gauging
Tank SFC Type: Not reported
Pipe Material: Not reported
Pipe Construction: Single Wall Pipe
Pipe Primary Release Detection: Not reported
Pipe Second Release Detection: Not reported
Pipe Corrosion Protection: None
Pipe Pumping System: Gravity Delivery System (No Pump)
Responsible Unit: NORTHWEST
Dispencer/Pump SFC Type: Not reported

Tank Name: (3)WASTE(HTR
Tag Number: Not reported
Tank Status: Removed
Tank Status Date: 08/06/1996
Tank Install Date: 00/01/1988

(Continued) **1000225231**

Tank Closure Date:	Not reported
Capacity Range:	111 TO 1,100 Gallons
Tank Permit Expiration Date:	Not reported
Tank Upgrade Date:	Not reported
Tank Spill Prevention:	None
Tank Overfill Prevention:	None
Tank Material:	Not reported
Tank Construction:	Single Wall Tank
Tank Tightness Test:	Not reported
Tank Corrosion Protection:	None
Tank Manifold:	Not reported
Tank Release Detection:	Weekly Manual Gauging
Tank SFC Type:	Not reported
Pipe Material:	Not reported
Pipe Construction:	Single Wall Pipe
Pipe Primary Release Detection:	Not reported
Pipe Second Release Detection:	Not reported
Pipe Corrosion Protection:	None
Pipe Pumping System:	Gravity Delivery System (No Pump)
Responsible Unit:	NORTHWEST
Dispencer/Pump SFC Type:	Not reported

Tank Name:	1
Tag Number:	Not reported
Tank Status:	Removed
Tank Status Date:	08/06/1996
Tank Install Date:	00/31/1964
Tank Closure Date:	Not reported
Capacity Range:	Not reported
Tank Permit Expiration Date:	Not reported
Tank Upgrade Date:	Not reported
Tank Spill Prevention:	Not reported
Tank Overfill Prevention:	Not reported
Tank Material:	Steel
Tank Construction:	Single Wall Tank
Tank Tightness Test:	Not reported
Tank Corrosion Protection:	Not reported
Tank Manifold:	Not reported
Tank Release Detection:	Not reported
Tank SFC Type:	Not reported
Pipe Material:	Not reported
Pipe Construction:	Not reported
Pipe Primary Release Detection:	Not reported
Pipe Second Release Detection:	Not reported
Pipe Corrosion Protection:	Not reported
Pipe Pumping System:	Not reported
Responsible Unit:	NORTHWEST
Dispencer/Pump SFC Type:	Not reported

Tank Name:	2
Tag Number:	Not reported
Tank Status:	Removed
Tank Status Date:	08/06/1996
Tank Install Date:	00/31/1964
Tank Closure Date:	Not reported

(Continued) **1000225231**

Capacity Range:	Not reported
Tank Permit Expiration Date:	03/11/1994
Tank Upgrade Date:	Not reported
Tank Spill Prevention:	Not reported
Tank Overfill Prevention:	Not reported
Tank Material:	Steel
Tank Construction:	Single Wall Tank
Tank Tightness Test:	Not reported
Tank Corrosion Protection:	Not reported
Tank Manifold:	Not reported
Tank Release Detection:	Not reported
Tank SFC Type:	Not reported
Pipe Material:	Not reported
Pipe Construction:	Not reported
Pipe Primary Release Detection:	Not reported
Pipe Second Release Detection:	Not reported
Pipe Corrosion Protection:	Not reported
Pipe Pumping System:	Not reported
Responsible Unit:	NORTHWEST
Dispencer/Pump SFC Type:	Not reported

VCP:

edr_fstat:	WA
edr_fzip:	98105
edr_fcnty:	KING
edr_zip:	Not reported
Facility ID:	61165749
VCP Status:	Not reported
VCP:	Yes
Ecology Status:	Not reported
NFA Type:	Not reported
Date NFA:	Not reported
Rank:	N
Cleanup Siteid:	6369

edr_fstat:	WA
edr_fzip:	98105
edr_fcnty:	KING
edr_zip:	Not reported
Facility ID:	61165749
VCP Status:	Not reported
VCP:	Yes
Ecology Status:	Not reported
NFA Type:	Not reported
Date NFA:	Not reported
Rank:	N
Cleanup Siteid:	6369

edr_fstat:	WA
edr_fzip:	98105
edr_fcnty:	KING
edr_zip:	Not reported
Facility ID:	61165749
VCP Status:	Not reported
VCP:	Yes
Ecology Status:	Not reported
NFA Type:	Not reported

(Continued) **1000225231**

Date NFA: Not reported
Rank: N
Cleanup Siteid: 6369

ICR:

Date Ecology Received Report: 07/24/00
Contaminants Found at Site: Petroleum products
Media Contaminated: Soil
Waste Management: Tank
Region: North Western
Type of Report Ecology Received: Interim cleanup report
Site Register Issue: 98-27
County Code: 17
Contact: Not reported
Report Title: Not reported

Date Ecology Received Report: 12/30/93
Contaminants Found at Site: Petroleum products
Media Contaminated: Soil
Waste Management: Tank
Region: North Western
Type of Report Ecology Received: Interim cleanup report
Site Register Issue: 93-20
County Code: 17
Contact: Not reported
Report Title: Not reported

Date Ecology Received Report: 11/01/94
Contaminants Found at Site: Petroleum products
Media Contaminated: Soil
Waste Management: Tank
Region: North Western
Type of Report Ecology Received: Interim cleanup report
Site Register Issue: 93-41
County Code: 17
Contact: Not reported
Report Title: Not reported

ALLSITES:

Facility Name: FREEWAY MOTORS INC
Facility Id: 61165749

Interaction: 54202
Interaction 1: A
Interaction 2: SCS
Ecology Program: TOXICS
Program Data: ISIS
Facility Alt.: Freeway Motors Inc
Program ID: Not reported
Date Interaction: 2006-06-14 00:00:00
Date Interaction 3: State Cleanup Site
Latitude: 47.663004377999997
Longitude: -122.318372095

Interaction: 101467

(Continued) **1000225231**

Interaction 1:	A
Interaction 2:	LUST
Ecology Program:	TOXICS
Program Data:	ISIS
Facility Alt.:	Freeway Motors Inc
Program ID:	5719
Date Interaction:	2011-07-01 00:00:00
Date Interaction 3:	LUST Facility
Latitude:	47.663004377999997
Longitude:	-122.318372095

Interaction:	54197
Interaction 1:	I
Interaction 2:	LUST
Ecology Program:	TOXICS
Program Data:	ISIS
Facility Alt.:	Not reported
Program ID:	5719
Date Interaction:	1993-10-29 00:00:00
Date Interaction 3:	LUST Facility
Latitude:	47.663004377999997
Longitude:	-122.318372095

Interaction:	101382
Interaction 1:	A
Interaction 2:	VOLCLNST
Ecology Program:	TOXICS
Program Data:	ISIS
Facility Alt.:	Freeway Motors Inc
Program ID:	NW2584
Date Interaction:	2012-04-13 00:00:00
Date Interaction 3:	Voluntary Cleanup Sites
Latitude:	47.663004377999997
Longitude:	-122.318372095

Interaction:	54196
Interaction 1:	I
Interaction 2:	HWG
Ecology Program:	HAZWASTE
Program Data:	TURBOWASTE
Facility Alt.:	Not reported
Program ID:	WAD027430859
Date Interaction:	1985-06-13 00:00:00
Date Interaction 3:	Hazardous Waste Generator
Latitude:	47.663004377999997
Longitude:	-122.318372095

Interaction:	54198
Interaction 1:	I
Interaction 2:	UST
Ecology Program:	TOXICS
Program Data:	UST
Facility Alt.:	Not reported

(Continued) **1000225231**

Program ID:	5719
Date Interaction:	2000-03-20 00:00:00
Date Interaction 3:	Underground Storage Tank
Latitude:	47.663004377999997
Longitude:	-122.318372095

Interaction:	54200
Interaction 1:	I
Interaction 2:	HWP
Ecology Program:	HAZWASTE
Program Data:	HWPPRT
Facility Alt.:	Not reported
Program ID:	WAD027430859
Date Interaction:	2001-01-01 00:00:00
Date Interaction 3:	Hazardous Waste Planner
Latitude:	47.663004377999997
Longitude:	-122.318372095

Interaction:	54201
Interaction 1:	I
Interaction 2:	HWOTHER
Ecology Program:	HAZWASTE
Program Data:	TURBOWASTE
Facility Alt.:	Not reported
Program ID:	WAD027430859
Date Interaction:	2003-12-31 00:00:00
Date Interaction 3:	Haz Waste Management Acti
Latitude:	47.663004377999997
Longitude:	-122.318372095

Interaction:	54199
Interaction 1:	I
Interaction 2:	VOLCLNST
Ecology Program:	TOXICS
Program Data:	ISIS
Facility Alt.:	Freeway Motors Inc
Program ID:	NW0545
Date Interaction:	2000-09-19 00:00:00
Date Interaction 3:	Voluntary Cleanup Sites
Latitude:	47.663004377999997
Longitude:	-122.318372095

RCRA NonGen / NLR:

Date form received by agency:	02/17/2005
Facility name:	Not reported
Facility address:	4724 ROOSEVELT WAY NE SEATTLE, WA 98105
EPA ID:	WAD027430859
Mailing address:	PO BOX 85030 SEATTLE, WA 98145-1030
Contact:	PHILIP SPAGNOLI
Contact address:	PO BOX 85030 SEATTLE, WA 98145-1030

(Continued) **1000225231**

Contact country: US
Contact telephone: (206)634-3322
Contact email: PSPAG@W-LINK.NET
EPA Region: Not reported
Classification: Non-Generator
Description: Handler: Non-Generators do not presently generate hazardous waste

Owner/Operator Summary:

Owner/operator name: WILL, ROBERT I
Owner/operator address: PO BOX 85030
SEATTLE, WA 98145
Owner/operator country: US
Owner/operator telephone: (206)634-3322
Legal status: Private
Owner/Operator Type: Owner
Owner/Op start date: Not reported
Owner/Op end date: Not reported

Owner/operator name: FREEWAY MOTORS INC
Owner/operator address: PO BOX 85030
SEATTLE, WA 98145
Owner/operator country: US
Owner/operator telephone: Not reported
Legal status: Private
Owner/Operator Type: Owner
Owner/Op start date: 08/26/1996
Owner/Op end date: Not reported

Owner/operator name: FREEWAY MOTORS INC
Owner/operator address: PO BOX 85030
SEATTLE, WA 98145
Owner/operator country: US
Owner/operator telephone: (206)634-3322
Legal status: Private
Owner/Operator Type: Operator
Owner/Op start date: Not reported
Owner/Op end date: Not reported

Owner/operator name: PHILIP SPAGNOLI
Owner/operator address: 4724 ROOSEVELT WAY NE
SEATTLE, WA 98105
Owner/operator country: US
Owner/operator telephone: Not reported
Legal status: Private
Owner/Operator Type: Operator
Owner/Op start date: 08/26/1996
Owner/Op end date: Not reported

Handler Activities Summary:

U.S. importer of hazardous waste: No
Mixed waste (haz. and radioactive): No
Recycler of hazardous waste: No
Transporter of hazardous waste: No
Treater, storer or disposer of HW: No
Underground injection activity: No
On-site burner exemption: No

(Continued) **1000225231**

Furnace exemption: No
Used oil fuel burner: No
Used oil processor: No
User oil refiner: No
Used oil fuel marketer to burner: No
Used oil Specification marketer: No
Used oil transfer facility: No
Used oil transporter: No

Historical Generators:
Date form received by agency: 02/17/2005
Site name: FREEWAY MOTORS INC
Classification: Not a generator, verified

Date form received by agency: 12/31/2003
Site name: FREEWAY MOTORS INC
Classification: Not a generator, verified

Violation Status: No violations found

FINDS:

Registry ID: 110005317647

Environmental Interest/Information System
Washington Facility / Site Identification System (WA-FSIS) provides a means to query and display data maintained by the Washington Department of Ecology. This system contains key information for each facility/site that is currently, or has been, of interest to the Air Quality, Dam Safety, Hazardous Waste, Toxics Cleanup, and Water Quality Programs.

RCRAInfo is a national information system that supports the Resource Conservation and Recovery Act (RCRA) program through the tracking of events and activities related to facilities that generate, transport, and treat, store, or dispose of hazardous waste. RCRAInfo allows RCRA program staff to track the notification, permit, compliance, and corrective action activities required under RCRA.

HAZARDOUS WASTE BIENNIAL REPORTER

HAZNET:
envid: 1000225231
Year: 1995
GEPAID: WAD027430859
Contact: Not reported
Telephone: 2066334630
Mailing Name: Not reported
Mailing Address: 4724 ROOSEVELT WAY NE
Mailing City,St,Zip: SEATTLE, WA 981054724
Gen County: Not reported
TSD EPA ID: CAD009452657
TSD County: Not reported
Waste Category: Unspecified organic liquid mixture
Disposal Method: Recycler
Tons: 5.8171

(Continued) **1000225231**

Cat Decode: Unspecified organic liquid mixture
Method Decode: Recycler
Facility County: 99

ECHO:
Envid: 1000225231
Registry ID: 110005317647
DFR URL: http://echo.epa.gov/detailed_facility_report?fid=110005317647

119
NE
1/2-1
0.733 mi.
3869 ft.

Relative:
Higher

Actual:
209 ft.

4557 BROOKLYN AVE NE
SEATTLE, WA 98105

WA CSCSL **1004793619**
WA LUST **WAD099032484**
WA UST
WA VCP
WA ALLSITES
RCRA NonGen / NLR
FINDS
WA Financial Assurance
WA UIC
ECHO

CSCSL:
Facility ID: 4819383
Region: Northwest
Lat/Long: 47.66288307 / -122.31455776
Brownfield Status: Not reported
Rank Status: N
Clean Up Siteid: 7601
Site Status: Cleanup Started
PSI?: Not reported
Contaminant Name: Benzene
Ground Water: Confirmed Above Cleanup Level
Surface Water: Not reported
Soil: Confirmed Above Cleanup Level
Sediment: Not reported
Air: Not reported
Bedrock: Not reported
Responsible Unit: Northwest

Facility ID: 4819383
Region: Northwest
Lat/Long: 47.66288307 / -122.31455776
Brownfield Status: Not reported
Rank Status: N
Clean Up Siteid: 7601
Site Status: Cleanup Started
PSI?: Not reported
Contaminant Name: Non-Halogenated Solvents
Ground Water: Confirmed Above Cleanup Level
Surface Water: Not reported
Soil: Confirmed Above Cleanup Level
Sediment: Not reported
Air: Not reported
Bedrock: Not reported
Responsible Unit: Northwest

Facility ID: 4819383
Region: Northwest

(Continued) **1004793619**

Lat/Long: 47.66288307 / -122.31455776
Brownfield Status: Not reported
Rank Status: N
Clean Up Siteid: 7601
Site Status: Cleanup Started
PSI?: Not reported
Contaminant Name: Petroleum-Diesel
Ground Water: Confirmed Above Cleanup Level
Surface Water: Not reported
Soil: Confirmed Above Cleanup Level
Sediment: Not reported
Air: Not reported
Bedrock: Not reported
Responsible Unit: Northwest

Facility ID: 4819383
Region: Northwest
Lat/Long: 47.66288307 / -122.31455776
Brownfield Status: Not reported
Rank Status: N
Clean Up Siteid: 7601
Site Status: Cleanup Started
PSI?: Not reported
Contaminant Name: Petroleum-Gasoline
Ground Water: Confirmed Above Cleanup Level
Surface Water: Not reported
Soil: Confirmed Above Cleanup Level
Sediment: Not reported
Air: Not reported
Bedrock: Not reported
Responsible Unit: Northwest

Facility ID: 4819383
Region: Northwest
Lat/Long: 47.66288307 / -122.31455776
Brownfield Status: Not reported
Rank Status: N
Clean Up Siteid: 7601
Site Status: Cleanup Started
PSI?: Not reported
Contaminant Name: Petroleum-Other
Ground Water: Confirmed Above Cleanup Level
Surface Water: Not reported
Soil: Confirmed Above Cleanup Level
Sediment: Not reported
Air: Not reported
Bedrock: Not reported
Responsible Unit: Northwest

LUST:
Facility ID: 4819383
Lust Status Type: Cleanup Started
Cleanup Site ID: 7601
Cleanup Unit Type: Upland
Process Type: Voluntary Cleanup Program
Cleanup Unit Name: BP Brooklyn
Lust Status Date: 06/01/1995

(Continued) **1004793619**

Response Section: Northwest
Lat/Long: 47.6628830 / -122.31455

UST:
Facility ID: 4819383
Site Id: 10139
UBI: Not reported
Phone Number: Not reported
Decimal Latitude: 47.66288307
Decimal Longitude: -122.31455776

Tank Name: 1
Tag Number: A4120
Tank Status: Operational
Tank Status Date: 09/01/1988
Tank Install Date: 00/01/1988
Tank Closure Date: Not reported
Capacity Range: 10,000 to 19,999 Gallons
Tank Permit Expiration Date: 06/30/2017
Tank Upgrade Date: 11/03/1998
Tank Spill Prevention: Spill Bucket/Spill Box
Tank Overfill Prevention: Ball Float Valve (vent line)
Tank Material: Fiberglass Reinforced Plastic
Tank Construction: Single Wall Tank
Tank Tightness Test: Not reported
Tank Corrosion Protection: Corrosion Resistant
Tank Manifold: Not reported
Tank Release Detection: Automatic Tank Gauging
Tank SFC Type: Not reported
Pipe Material: Fiberglass
Pipe Construction: Single Wall Pipe
Pipe Primary Release Detection: Automatic Line Leak Detector (ALLD)
Pipe Second Release Detection: Not reported
Pipe Corrosion Protection: Corrosion Resistant
Pipe Pumping System: Pressurized System
Responsible Unit: NORTHWEST
Dispencer/Pump SFC Type: Not reported

Tank Name: 2
Tag Number: A4120
Tank Status: Operational
Tank Status Date: 09/01/1988
Tank Install Date: 00/01/1988
Tank Closure Date: Not reported
Capacity Range: 10,000 to 19,999 Gallons
Tank Permit Expiration Date: 06/30/2017
Tank Upgrade Date: 11/03/1998
Tank Spill Prevention: Spill Bucket/Spill Box
Tank Overfill Prevention: Ball Float Valve (vent line)
Tank Material: Fiberglass Reinforced Plastic
Tank Construction: Single Wall Tank
Tank Tightness Test: Not reported
Tank Corrosion Protection: Corrosion Resistant
Tank Manifold: Not reported
Tank Release Detection: Automatic Tank Gauging
Tank SFC Type: Not reported

(Continued) **1004793619**

Pipe Material:	Fiberglass
Pipe Construction:	Single Wall Pipe
Pipe Primary Release Detection:	Other
Pipe Second Release Detection:	Not reported
Pipe Corrosion Protection:	Corrosion Resistant
Pipe Pumping System:	Other
Responsible Unit:	NORTHWEST
Dispencer/Pump SFC Type:	Not reported

Tank Name:	3
Tag Number:	A4120
Tank Status:	Operational
Tank Status Date:	09/01/1988
Tank Install Date:	00/01/1988
Tank Closure Date:	Not reported
Capacity Range:	10,000 to 19,999 Gallons
Tank Permit Expiration Date:	06/30/2017
Tank Upgrade Date:	11/03/1998
Tank Spill Prevention:	Spill Bucket/Spill Box
Tank Overfill Prevention:	Ball Float Valve (vent line)
Tank Material:	Fiberglass Reinforced Plastic
Tank Construction:	Single Wall Tank
Tank Tightness Test:	Not reported
Tank Corrosion Protection:	Corrosion Resistant
Tank Manifold:	Not reported
Tank Release Detection:	Automatic Tank Gauging
Tank SFC Type:	Not reported
Pipe Material:	Fiberglass
Pipe Construction:	Single Wall Pipe
Pipe Primary Release Detection:	Automatic Line Leak Detector (ALLD)
Pipe Second Release Detection:	Not reported
Pipe Corrosion Protection:	Corrosion Resistant
Pipe Pumping System:	Pressurized System
Responsible Unit:	NORTHWEST
Dispencer/Pump SFC Type:	Not reported

VCP:

edr_fstat:	WA
edr_fzip:	98105
edr_fcnty:	KING
edr_zip:	Not reported
Facility ID:	4819383
VCP Status:	Not reported
VCP:	Yes
Ecology Status:	Not reported
NFA Type:	Not reported
Date NFA:	Not reported
Rank:	N
Cleanup Siteid:	7601

edr_fstat:	WA
edr_fzip:	98105
edr_fcnty:	KING
edr_zip:	Not reported
Facility ID:	4819383
VCP Status:	Not reported

(Continued) **1004793619**

VCP: Yes
Ecology Status: Not reported
NFA Type: Not reported
Date NFA: Not reported
Rank: N
Cleanup Siteid: 7601

edr_fstat: WA
edr_fzip: 98105
edr_fcnty: KING
edr_zip: Not reported
Facility ID: 4819383
VCP Status: Not reported
VCP: Yes
Ecology Status: Not reported
NFA Type: Not reported
Date NFA: Not reported
Rank: N
Cleanup Siteid: 7601

edr_fstat: WA
edr_fzip: 98105
edr_fcnty: KING
edr_zip: Not reported
Facility ID: 4819383
VCP Status: Not reported
VCP: Yes
Ecology Status: Not reported
NFA Type: Not reported
Date NFA: Not reported
Rank: N
Cleanup Siteid: 7601

edr_fstat: WA
edr_fzip: 98105
edr_fcnty: KING
edr_zip: Not reported
Facility ID: 4819383
VCP Status: Not reported
VCP: Yes
Ecology Status: Not reported
NFA Type: Not reported
Date NFA: Not reported
Rank: N
Cleanup Siteid: 7601

ALLSITES:
Facility Name: UNIVERSITY SEAFOOD POULTRY
Facility Id: 4819383

Interaction: 15523
Interaction 1: A
Interaction 2: LUST
Ecology Program: TOXICS
Program Data: ISIS
Facility Alt.: Not reported
Program ID: 10139

(Continued) **1004793619**

Date Interaction:	1991-08-29 00:00:00
Date Interaction 3:	LUST Facility
Latitude:	47.662877447
Longitude:	-122.31454285700001

Interaction:	15521
Interaction 1:	I
Interaction 2:	TIER2
Ecology Program:	HAZWASTE
Program Data:	EPCRA
Facility Alt.:	Not reported
Program ID:	WAD099032484
Date Interaction:	1988-01-01 00:00:00
Date Interaction 3:	Emergency/Haz Chem Rpt TI
Latitude:	47.662877447
Longitude:	-122.31454285700001

Interaction:	15524
Interaction 1:	I
Interaction 2:	HWG
Ecology Program:	HAZWASTE
Program Data:	TURBOWASTE
Facility Alt.:	Not reported
Program ID:	WAD099032484
Date Interaction:	1988-07-06 00:00:00
Date Interaction 3:	Hazardous Waste Generator
Latitude:	47.662877447
Longitude:	-122.31454285700001

Interaction:	94719
Interaction 1:	A
Interaction 2:	VOLCLNST
Ecology Program:	TOXICS
Program Data:	ISIS
Facility Alt.:	Erickson Property
Program ID:	NW2347
Date Interaction:	2010-11-08 00:00:00
Date Interaction 3:	Voluntary Cleanup Sites
Latitude:	47.662877447
Longitude:	-122.31454285700001

Interaction:	15522
Interaction 1:	A
Interaction 2:	UST
Ecology Program:	TOXICS
Program Data:	UST
Facility Alt.:	LOUIS DALE ERICKSON
Program ID:	10139
Date Interaction:	1988-09-01 00:00:00
Date Interaction 3:	Underground Storage Tank
Latitude:	47.662877447
Longitude:	-122.31454285700001

(Continued) **1004793619**

RCRA NonGen / NLR:

Date form received by agency:	07/23/2003
Facility name:	Not reported
Facility address:	4557 BROOKLYN AVE NE SEATTLE, WA 98105
EPA ID:	WAD099032484
Mailing address:	15050 SW KNOLL PARKWAY STE L BEAVERTON, OR 97006
Contact:	JOE SAMER
Contact address:	15050 SW KNOLL PARKWAY STE L BEAVERTON, OR 97006
Contact country:	US
Contact telephone:	(000)000-0000
Contact email:	Not reported
EPA Region:	Not reported
Classification:	Non-Generator
Description:	Handler: Non-Generators do not presently generate hazardous waste

Owner/Operator Summary:

Owner/operator name:	UNIVERSITY SEAF U
Owner/operator address:	1317 NE 47TH ST SEATTLE, WA 98105
Owner/operator country:	US
Owner/operator telephone:	(206)632-4000
Legal status:	Private
Owner/Operator Type:	Owner
Owner/Op start date:	12/31/2001
Owner/Op end date:	Not reported

Owner/operator name:	UNIVERSITY SEAF U
Owner/operator address:	1317 NE 47TH ST SEATTLE, WA 98105
Owner/operator country:	US
Owner/operator telephone:	(206)632-4000
Legal status:	Private
Owner/Operator Type:	Operator
Owner/Op start date:	12/31/2001
Owner/Op end date:	Not reported

Handler Activities Summary:

U.S. importer of hazardous waste:	No
Mixed waste (haz. and radioactive):	No
Recycler of hazardous waste:	No
Transporter of hazardous waste:	No
Treater, storer or disposer of HW:	No
Underground injection activity:	No
On-site burner exemption:	No
Furnace exemption:	No
Used oil fuel burner:	No
Used oil processor:	No
User oil refiner:	No
Used oil fuel marketer to burner:	No
Used oil Specification marketer:	No
Used oil transfer facility:	No
Used oil transporter:	No

(Continued) **1004793619**

Historical Generators:
Date form received by agency: 07/23/2003
Site name: UNIVERSITY SEAFOOD POULTRY
Classification: Not a generator, verified

Violation Status: No violations found

FINDS:

Registry ID: 110005329448

Environmental Interest/Information System
Washington Facility / Site Identification System (WA-FSIS) provides a means to query and display data maintained by the Washington Department of Ecology. This system contains key information for each facility/site that is currently, or has been, of interest to the Air Quality, Dam Safety, Hazardous Waste, Toxics Cleanup, and Water Quality Programs.

RCRAInfo is a national information system that supports the Resource Conservation and Recovery Act (RCRA) program through the tracking of events and activities related to facilities that generate, transport, and treat, store, or dispose of hazardous waste. RCRAInfo allows RCRA program staff to track the notification, permit, compliance, and corrective action activities required under RCRA.

WA Financial Assurance 1:
DOE Site ID: 10139
Site Type: PLIA
Financial Resp Type: Colony (GUS)
Inception Date: 01/05/2012
Expiration Date: 01/05/2013

UIC:
Site Number: 33041
Owner Name: ExxonMobil Environmental Services Co USA
Well Status: Proposed
EPA Well Type: 5B5 - Aquifer remediation
Latitude: 47.466284
Longitude: 122.34467
Well Name: RW1
Registration Type: Voluntary or Independent Cleanup Sites
Construction Date: 06/13/1992
Construction Type: Not reported
Depth: 35

Site Number: 33041
Owner Name: ExxonMobil Environmental Services Co USA
Well Status: Proposed
EPA Well Type: 5B5 - Aquifer remediation
Latitude: 47.662827
Longitude: 122.31435
Well Name: MW6
Registration Type: Voluntary or Independent Cleanup Sites
Construction Date: 03/17/1992

(Continued) **1004793619**

Construction Type: Not reported
Depth: 25

Site Number: 33041
Owner Name: ExxonMobil Environmental Services Co USA
Well Status: Proposed
EPA Well Type: 5B5 - Aquifer remediation
Latitude: 47.66279
Longitude: 122.31443
Well Name: MW3
Registration Type: Voluntary or Independent Cleanup Sites
Construction Date: 08/15/1991
Construction Type: Not reported
Depth: 25

Site Number: 33041
Owner Name: ExxonMobil Environmental Services Co USA
Well Status: Proposed
EPA Well Type: 5B1 - Aquifer recharge
Latitude: 47.662734
Longitude: 122.31453
Well Name: MW22
Registration Type: Voluntary or Independent Cleanup Sites
Construction Date: 07/19/2012
Construction Type: Not reported
Depth: 35

Site Number: 33041
Owner Name: ExxonMobil Environmental Services Co USA
Well Status: Proposed
EPA Well Type: 5B5 - Aquifer remediation
Latitude: 47.662624
Longitude: 122.31439
Well Name: MW20
Registration Type: Voluntary or Independent Cleanup Sites
Construction Date: 07/18/2012
Construction Type: Not reported
Depth: 34

Site Number: 33041
Owner Name: ExxonMobil Environmental Services Co USA
Well Status: Proposed
EPA Well Type: 5B5 - Aquifer remediation
Latitude: 47.462672
Longitude: 122.31437
Well Name: DPE1
Registration Type: Voluntary or Independent Cleanup Sites
Construction Date: 08/27/2003
Construction Type: Not reported
Depth: 25

ECHO:
Envid: 1004793619
Registry ID: 110005329448
DFR URL: http://echo.epa.gov/detailed_facility_report?fid=110005329448

120 NE 1/2-1 0.770 mi. 4068 ft.

UNIVERSITY PRESBYTERIAN CHURCH
4540 15TH AVE NE
SEATTLE, WA 98105

WA CSCSL
WA LUST
WA UST
WA ALLSITES

U003132672
N/A

Relative: Higher

Actual: 218 ft.

CSCSL:

Facility ID:	15322223
Region:	Northwest
Lat/Long:	47.66152 / -122.313007
Brownfield Status:	Not reported
Rank Status:	N
Clean Up Siteid:	8083
Site Status:	Awaiting Cleanup
PSI?:	Not reported
Contaminant Name:	Petroleum-Other
Ground Water:	Not reported
Surface Water:	Not reported
Soil:	Confirmed Above Cleanup Level
Sediment:	Not reported
Air:	Not reported
Bedrock:	Not reported
Responsible Unit:	Northwest

LUST:

Facility ID:	15322223
Lust Status Type:	Awaiting Cleanup
Cleanup Site ID:	8083
Cleanup Unit Type:	Upland
Process Type:	Independent Action
Cleanup Unit Name:	UNIVERSITY PRESBYTERIAN CHURCH
Lust Status Date:	09/16/1996
Response Section:	Northwest
Lat/Long:	47.66152 / -122.31300

UST:

Facility ID:	15322223
Site Id:	383155
UBI:	Not reported
Phone Number:	Not reported
Decimal Latitude:	47.66152
Decimal Longitude:	-122.313007
Tank Name:	1
Tag Number:	Not reported
Tank Status:	Exempt
Tank Status Date:	09/16/1996
Tank Install Date:	00/01/1964
Tank Closure Date:	Not reported
Capacity Range:	10,000 to 19,999 Gallons
Tank Permit Expiration Date:	Not reported
Tank Upgrade Date:	Not reported
Tank Spill Prevention:	Not reported
Tank Overfill Prevention:	Not reported
Tank Material:	Not reported
Tank Construction:	Not reported
Tank Tightness Test:	Not reported
Tank Corrosion Protection:	Not reported

UNIVERSITY PRESBYTERIAN CHURCH (Continued) **U003132672**

Tank Manifold:	Not reported
Tank Release Detection:	Not reported
Tank SFC Type:	Not reported
Pipe Material:	Not reported
Pipe Construction:	Not reported
Pipe Primary Release Detection:	Not reported
Pipe Second Release Detection:	Not reported
Pipe Corrosion Protection:	Not reported
Pipe Pumping System:	Not reported
Responsible Unit:	NORTHWEST
Dispencer/Pump SFC Type:	Not reported

Tank Name:	2
Tag Number:	Not reported
Tank Status:	Unknown
Tank Status Date:	12/10/1999
Tank Install Date:	00/01/1964
Tank Closure Date:	Not reported
Capacity Range:	Not reported
Tank Permit Expiration Date:	Not reported
Tank Upgrade Date:	Not reported
Tank Spill Prevention:	Not reported
Tank Overfill Prevention:	Not reported
Tank Material:	Not reported
Tank Construction:	Not reported
Tank Tightness Test:	Not reported
Tank Corrosion Protection:	Not reported
Tank Manifold:	Not reported
Tank Release Detection:	Not reported
Tank SFC Type:	Not reported
Pipe Material:	Not reported
Pipe Construction:	Not reported
Pipe Primary Release Detection:	Not reported
Pipe Second Release Detection:	Not reported
Pipe Corrosion Protection:	Not reported
Pipe Pumping System:	Not reported
Responsible Unit:	NORTHWEST
Dispencer/Pump SFC Type:	Not reported

ALLSITES:

Facility Name:	UNIVERSITY PRESBYTERIAN CHURCH
Facility Id:	15322223

Interaction:	28662
Interaction 1:	A
Interaction 2:	LUST
Ecology Program:	TOXICS
Program Data:	ISIS
Facility Alt.:	Not reported
Program ID:	383155
Date Interaction:	1996-09-16 00:00:00
Date Interaction 3:	LUST Facility
Latitude:	47.661514377000003
Longitude:	-122.31299209700001

UNIVERSITY PRESBYTERIAN CHURCH (Continued) **U003132672**

Interaction:	28663
Interaction 1:	A
Interaction 2:	UST
Ecology Program:	TOXICS
Program Data:	UST
Facility Alt.:	Not reported
Program ID:	383155
Date Interaction:	1996-09-16 00:00:00
Date Interaction 3:	Underground Storage Tank
Latitude:	47.661514377000003
Longitude:	-122.31299209700001

---

121 SW 1/2-1 0.777 mi. 4104 ft.

Relative: Lower

Actual: 30 ft.

SEATTLE POLICE DEPARTMENT
1717 N NORTHLAKE PL
SEATTLE, WA 98103

WA CSCSL **U001127200**
WA LUST **N/A**
WA UST
WA ALLSITES
WA SPILLS
WA Financial Assurance

CSCSL:

Facility ID:	94144461
Region:	Northwest
Lat/Long:	47.645565942 / -122.3372561
Brownfield Status:	Not reported
Rank Status:	N
Clean Up Siteid:	11135
Site Status:	Cleanup Started
PSI?:	Not reported
Contaminant Name:	Petroleum-Other
Ground Water:	Confirmed Above Cleanup Level
Surface Water:	Not reported
Soil:	Confirmed Above Cleanup Level
Sediment:	Not reported
Air:	Not reported
Bedrock:	Not reported
Responsible Unit:	Northwest

LUST:

Facility ID:	94144461
Lust Status Type:	Cleanup Started
Cleanup Site ID:	11135
Cleanup Unit Type:	Upland
Process Type:	Independent Action
Cleanup Unit Name:	Seattle Police Harbor Patrol
Lust Status Date:	07/29/2000
Response Section:	Northwest
Lat/Long:	47.6455659 / -122.33725

UST:

Facility ID:	94144461
Site Id:	12408
UBI:	Not reported
Phone Number:	Not reported
Decimal Latitude:	47.645565942
Decimal Longitude:	-122.3372561

SEATTLE POLICE DEPARTMENT (Continued) **U001127200**

Tank Name:	1
Tag Number:	Not reported
Tank Status:	Removed
Tank Status Date:	08/06/1996
Tank Install Date:	00/01/1970
Tank Closure Date:	Not reported
Capacity Range:	1,101 to 2,000 Gallons
Tank Permit Expiration Date:	07/31/1999
Tank Upgrade Date:	Not reported
Tank Spill Prevention:	None
Tank Overfill Prevention:	None
Tank Material:	Not reported
Tank Construction:	Single Wall Tank
Tank Tightness Test:	Annual
Tank Corrosion Protection:	None
Tank Manifold:	Not reported
Tank Release Detection:	Manual Inventory Control (daily)
Tank SFC Type:	Not reported
Pipe Material:	Not reported
Pipe Construction:	Single Wall Pipe
Pipe Primary Release Detection:	Automatic Line Leak Detector (ALLD)
Pipe Second Release Detection:	Not reported
Pipe Corrosion Protection:	None
Pipe Pumping System:	Pressurized System
Responsible Unit:	NORTHWEST
Dispencer/Pump SFC Type:	Not reported

ALLSITES:

Facility Name:	SEATTLE POLICE DEPARTMENT NORTHLAKE PL
Facility Id:	94144461

Interaction:	73272
Interaction 1:	I
Interaction 2:	UST
Ecology Program:	TOXICS
Program Data:	UST
Facility Alt.:	Not reported
Program ID:	12408
Date Interaction:	1970-01-01 00:00:00
Date Interaction 3:	Underground Storage Tank
Latitude:	47.645560322999998
Longitude:	-122.337241193

Interaction:	73273
Interaction 1:	I
Interaction 2:	HWG
Ecology Program:	HAZWASTE
Program Data:	TURBOWASTE
Facility Alt.:	Not reported
Program ID:	WAD981760572
Date Interaction:	1986-10-30 00:00:00
Date Interaction 3:	Hazardous Waste Generator
Latitude:	47.645560322999998
Longitude:	-122.337241193

SEATTLE POLICE DEPARTMENT (Continued) **U001127200**

Interaction:	73274
Interaction 1:	A
Interaction 2:	LUST
Ecology Program:	TOXICS
Program Data:	ISIS
Facility Alt.:	Not reported
Program ID:	12408
Date Interaction:	2000-02-23 00:00:00
Date Interaction 3:	LUST Facility
Latitude:	47.645560322999998
Longitude:	-122.337241193

SPILLS:

Facility ID:	630918
Medium:	SURFACE WATER-FRESH
Material Desc:	PETROLEUM - MOTOR OIL
Material Qty:	1
Material Units:	GALLON
Date Received:	12/13/2011
Contact Name:	Not reported
Incident Date:	Not reported
Incident Category Type:	Not reported
Incident Category:	Not reported
Latitude:	Not reported
Longitude:	Not reported
Source Type:	Not reported
Source:	Not reported
Vessel Facility Name2:	Not reported
Recovered Quantity:	Not reported
Resp Party Name:	Not reported

WA Financial Assurance 1:

DOE Site ID:	12408
Site Type:	Self
Financial Resp Type:	Local Gov Bond Test
Inception Date:	07/13/2010
Expiration Date:	07/13/2011

122
NE
1/2-1
0.778 mi.
4110 ft.

Relative:
Higher

Actual:
212 ft.

4700 BROOKLYN AVE NE
SEATTLE, WA 98105

WA CSCSL **1000659279**
WA LUST **WAD988489480**
WA UST
WA ICR
WA ALLSITES
RCRA NonGen / NLR
FINDS
WA Financial Assurance
WA MANIFEST
ECHO

CSCSL:

Facility ID:	81966648
Region:	Northwest
Lat/Long:	47.663351105 / -122.31394452
Brownfield Status:	Not reported
Rank Status:	N
Clean Up Siteid:	10632

(Continued) **1000659279**

Site Status: Cleanup Started
PSI?: Not reported
Contaminant Name: Benzene
Ground Water: Confirmed Above Cleanup Level
Surface Water: Not reported
Soil: Confirmed Above Cleanup Level
Sediment: Not reported
Air: Not reported
Bedrock: Not reported
Responsible Unit: Northwest

Facility ID: 81966648
Region: Northwest
Lat/Long: 47.663351105 / -122.31394452
Brownfield Status: Not reported
Rank Status: N
Clean Up Siteid: 10632
Site Status: Cleanup Started
PSI?: Not reported
Contaminant Name: Petroleum-Gasoline
Ground Water: Confirmed Above Cleanup Level
Surface Water: Not reported
Soil: Confirmed Above Cleanup Level
Sediment: Not reported
Air: Not reported
Bedrock: Not reported
Responsible Unit: Northwest

LUST:
Facility ID: 81966648
Lust Status Type: Cleanup Started
Cleanup Site ID: 10632
Cleanup Unit Type: Upland
Process Type: Ecology-supervised or conducted
Cleanup Unit Name: Chevron 90129
Lust Status Date: 06/01/1995
Response Section: Northwest
Lat/Long: 47.6633511 / -122.31394

UST:
Facility ID: 81966648
Site Id: 5046
UBI: Not reported
Phone Number: Not reported
Decimal Latitude: 47.663351105
Decimal Longitude: -122.31394452

Tank Name: 1
Tag Number: A0700
Tank Status: Removed
Tank Status Date: 02/01/1991
Tank Install Date: 00/31/1964
Tank Closure Date: 02/01/1991
Capacity Range: Not reported
Tank Permit Expiration Date: Not reported
Tank Upgrade Date: Not reported

(Continued) **1000659279**

Tank Spill Prevention:	Not reported
Tank Overfill Prevention:	Not reported
Tank Material:	Steel
Tank Construction:	Single Wall Tank
Tank Tightness Test:	Not reported
Tank Corrosion Protection:	Not reported
Tank Manifold:	Not reported
Tank Release Detection:	Not reported
Tank SFC Type:	Not reported
Pipe Material:	Fiberglass
Pipe Construction:	Not reported
Pipe Primary Release Detection:	Not reported
Pipe Second Release Detection:	Not reported
Pipe Corrosion Protection:	Not reported
Pipe Pumping System:	Not reported
Responsible Unit:	NORTHWEST
Dispencer/Pump SFC Type:	Not reported

Tank Name:	1-1R
Tag Number:	A0700
Tank Status:	Operational
Tank Status Date:	03/02/1991
Tank Install Date:	00/02/1991
Tank Closure Date:	Not reported
Capacity Range:	10,000 to 19,999 Gallons
Tank Permit Expiration Date:	12/31/2016
Tank Upgrade Date:	01/30/1998
Tank Spill Prevention:	Spill Bucket/Spill Box
Tank Overfill Prevention:	Automatic Shutoff (fill pipe)
Tank Material:	Fiberglass Reinforced Plastic
Tank Construction:	Double Wall Tank
Tank Tightness Test:	Not reported
Tank Corrosion Protection:	Corrosion Resistant
Tank Manifold:	Not reported
Tank Release Detection:	Automatic Tank Gauging
Tank SFC Type:	Sump
Pipe Material:	Fiberglass
Pipe Construction:	Single Wall Pipe
Pipe Primary Release Detection:	Automatic Line Leak Detector (ALLD)
Pipe Second Release Detection:	Elec/ALLD 0.2 gph Monthly Test
Pipe Corrosion Protection:	Corrosion Resistant
Pipe Pumping System:	Pressurized System
Responsible Unit:	NORTHWEST
Dispencer/Pump SFC Type:	Rubber Boot

Tank Name:	2
Tag Number:	A0700
Tank Status:	Removed
Tank Status Date:	02/01/1991
Tank Install Date:	00/31/1964
Tank Closure Date:	02/01/1991
Capacity Range:	Not reported
Tank Permit Expiration Date:	Not reported
Tank Upgrade Date:	Not reported
Tank Spill Prevention:	Not reported

(Continued) **1000659279**

Tank Overfill Prevention:	Not reported
Tank Material:	Fiberglass Reinforced Plastic
Tank Construction:	Single Wall Tank
Tank Tightness Test:	Not reported
Tank Corrosion Protection:	Not reported
Tank Manifold:	Not reported
Tank Release Detection:	Not reported
Tank SFC Type:	Not reported
Pipe Material:	Fiberglass
Pipe Construction:	Not reported
Pipe Primary Release Detection:	Not reported
Pipe Second Release Detection:	Not reported
Pipe Corrosion Protection:	Not reported
Pipe Pumping System:	Not reported
Responsible Unit:	NORTHWEST
Dispencer/Pump SFC Type:	Not reported

Tank Name:	2-2R
Tag Number:	A0700
Tank Status:	Operational
Tank Status Date:	03/02/1991
Tank Install Date:	00/02/1991
Tank Closure Date:	Not reported
Capacity Range:	10,000 to 19,999 Gallons
Tank Permit Expiration Date:	12/31/2016
Tank Upgrade Date:	01/30/1998
Tank Spill Prevention:	Spill Bucket/Spill Box
Tank Overfill Prevention:	Automatic Shutoff (fill pipe)
Tank Material:	Fiberglass Reinforced Plastic
Tank Construction:	Double Wall Tank
Tank Tightness Test:	Not reported
Tank Corrosion Protection:	Corrosion Resistant
Tank Manifold:	Not reported
Tank Release Detection:	Automatic Tank Gauging
Tank SFC Type:	Sump
Pipe Material:	Fiberglass
Pipe Construction:	Single Wall Pipe
Pipe Primary Release Detection:	Automatic Line Leak Detector (ALLD)
Pipe Second Release Detection:	Elec/ALLD 0.2 gph Monthly Test
Pipe Corrosion Protection:	Corrosion Resistant
Pipe Pumping System:	Pressurized System
Responsible Unit:	NORTHWEST
Dispencer/Pump SFC Type:	Rubber Boot

Tank Name:	3
Tag Number:	A0700
Tank Status:	Removed
Tank Status Date:	02/01/1991
Tank Install Date:	00/31/1964
Tank Closure Date:	02/01/1991
Capacity Range:	Not reported
Tank Permit Expiration Date:	Not reported
Tank Upgrade Date:	Not reported
Tank Spill Prevention:	Not reported
Tank Overfill Prevention:	Not reported

(Continued) **1000659279**

Tank Material:	Steel
Tank Construction:	Single Wall Tank
Tank Tightness Test:	Not reported
Tank Corrosion Protection:	Not reported
Tank Manifold:	Not reported
Tank Release Detection:	Not reported
Tank SFC Type:	Not reported
Pipe Material:	Fiberglass
Pipe Construction:	Not reported
Pipe Primary Release Detection:	Not reported
Pipe Second Release Detection:	Not reported
Pipe Corrosion Protection:	Not reported
Pipe Pumping System:	Not reported
Responsible Unit:	NORTHWEST
Dispencer/Pump SFC Type:	Not reported

Tank Name:	3-3R
Tag Number:	A0700
Tank Status:	Operational
Tank Status Date:	03/02/1991
Tank Install Date:	00/02/1991
Tank Closure Date:	Not reported
Capacity Range:	10,000 to 19,999 Gallons
Tank Permit Expiration Date:	12/31/2016
Tank Upgrade Date:	01/30/1998
Tank Spill Prevention:	Spill Bucket/Spill Box
Tank Overfill Prevention:	Automatic Shutoff (fill pipe)
Tank Material:	Fiberglass Reinforced Plastic
Tank Construction:	Double Wall Tank
Tank Tightness Test:	Not reported
Tank Corrosion Protection:	Corrosion Resistant
Tank Manifold:	Not reported
Tank Release Detection:	Automatic Tank Gauging
Tank SFC Type:	Sump
Pipe Material:	Fiberglass
Pipe Construction:	Single Wall Pipe
Pipe Primary Release Detection:	Automatic Line Leak Detector (ALLD)
Pipe Second Release Detection:	Elec/ALLD 0.2 gph Monthly Test
Pipe Corrosion Protection:	Corrosion Resistant
Pipe Pumping System:	Pressurized System
Responsible Unit:	NORTHWEST
Dispencer/Pump SFC Type:	Rubber Boot

Tank Name:	4
Tag Number:	A0700
Tank Status:	Removed
Tank Status Date:	02/01/1991
Tank Install Date:	00/31/1964
Tank Closure Date:	02/01/1991
Capacity Range:	111 TO 1,100 Gallons
Tank Permit Expiration Date:	Not reported
Tank Upgrade Date:	Not reported
Tank Spill Prevention:	Not reported
Tank Overfill Prevention:	Not reported
Tank Material:	Steel

(Continued) **1000659279**

Tank Construction:	Single Wall Tank
Tank Tightness Test:	Not reported
Tank Corrosion Protection:	Not reported
Tank Manifold:	Not reported
Tank Release Detection:	Not reported
Tank SFC Type:	Not reported
Pipe Material:	Fiberglass
Pipe Construction:	Not reported
Pipe Primary Release Detection:	Not reported
Pipe Second Release Detection:	Not reported
Pipe Corrosion Protection:	Not reported
Pipe Pumping System:	Not reported
Responsible Unit:	NORTHWEST
Dispencer/Pump SFC Type:	Not reported

Tank Name:	5
Tag Number:	A0700
Tank Status:	Removed
Tank Status Date:	02/01/1991
Tank Install Date:	00/31/1964
Tank Closure Date:	02/01/1991
Capacity Range:	Not reported
Tank Permit Expiration Date:	Not reported
Tank Upgrade Date:	Not reported
Tank Spill Prevention:	Not reported
Tank Overfill Prevention:	Not reported
Tank Material:	Steel
Tank Construction:	Single Wall Tank
Tank Tightness Test:	Not reported
Tank Corrosion Protection:	Not reported
Tank Manifold:	Not reported
Tank Release Detection:	Not reported
Tank SFC Type:	Not reported
Pipe Material:	Fiberglass
Pipe Construction:	Not reported
Pipe Primary Release Detection:	Not reported
Pipe Second Release Detection:	Not reported
Pipe Corrosion Protection:	Not reported
Pipe Pumping System:	Not reported
Responsible Unit:	NORTHWEST
Dispencer/Pump SFC Type:	Not reported

ICR:

Date Ecology Received Report:	04/10/98
Contaminants Found at Site:	Petroleum products
Media Contaminated:	Groundwater, Soil
Waste Management:	Tank
Region:	North Western
Type of Report Ecology Received:	Interim cleanup report
Site Register Issue:	98-05
County Code:	17
Contact:	Not reported
Report Title:	Not reported

Date Ecology Received Report:	07/29/99
Contaminants Found at Site:	Petroleum products

(Continued) **1000659279**

Media Contaminated:	Groundwater, Soil
Waste Management:	Tank
Region:	North Western
Type of Report Ecology Received:	Interim cleanup report
Site Register Issue:	98-17
County Code:	17
Contact:	Not reported
Report Title:	Not reported

Date Ecology Received Report:	08/21/00
Contaminants Found at Site:	Petroleum products
Media Contaminated:	Groundwater, Soil
Waste Management:	Tank
Region:	North Western
Type of Report Ecology Received:	Interim cleanup report
Site Register Issue:	98-27
County Code:	17
Contact:	Not reported
Report Title:	Not reported

Date Ecology Received Report:	12/13/91
Contaminants Found at Site:	Petroleum products
Media Contaminated:	Groundwater, Soil
Waste Management:	Tank
Region:	North Western
Type of Report Ecology Received:	Interim cleanup report
Site Register Issue:	92-14
County Code:	17
Contact:	Not reported
Report Title:	Not reported

Date Ecology Received Report:	10/23/92
Contaminants Found at Site:	Petroleum products
Media Contaminated:	Groundwater, Soil
Waste Management:	Tank
Region:	North Western
Type of Report Ecology Received:	Interim cleanup report
Site Register Issue:	92-37
County Code:	17
Contact:	Not reported
Report Title:	Not reported

Date Ecology Received Report:	05/10/93
Contaminants Found at Site:	Petroleum products
Media Contaminated:	Groundwater, Soil
Waste Management:	Tank
Region:	North Western
Type of Report Ecology Received:	Interim cleanup report
Site Register Issue:	92-52
County Code:	17
Contact:	Not reported
Report Title:	Not reported

Date Ecology Received Report:	06/09/93
Contaminants Found at Site:	Petroleum products
Media Contaminated:	Groundwater, Soil
Waste Management:	Tank

(Continued) **1000659279**

Region: North Western
Type of Report Ecology Received: Interim cleanup report
Site Register Issue: 93-06
County Code: 17
Contact: Not reported
Report Title: Not reported

Date Ecology Received Report: 06/15/93
Contaminants Found at Site: Petroleum products
Media Contaminated: Groundwater, Soil
Waste Management: Tank
Region: North Western
Type of Report Ecology Received: Interim cleanup report
Site Register Issue: 93-06
County Code: 17
Contact: Not reported
Report Title: Not reported

Date Ecology Received Report: 04/24/95
Contaminants Found at Site: Petroleum products
Media Contaminated: Groundwater, Soil
Waste Management: Tank
Region: North Western
Type of Report Ecology Received: Interim cleanup report
Site Register Issue: 94-03
County Code: 17
Contact: Not reported
Report Title: Not reported

Date Ecology Received Report: 10/05/95
Contaminants Found at Site: Petroleum products
Media Contaminated: Groundwater, Soil
Waste Management: Tank
Region: North Western
Type of Report Ecology Received: Interim cleanup report
Site Register Issue: 94-13
County Code: 17
Contact: Not reported
Report Title: Not reported

Date Ecology Received Report: 07/22/92
Contaminants Found at Site: Petroleum products
Media Contaminated: Groundwater
Waste Management: Tank
Region: North Western
Type of Report Ecology Received: Interim cleanup report
Site Register Issue: 92-29
County Code: 17
Contact: Not reported
Report Title: Not reported

Date Ecology Received Report: 04/05/91
Contaminants Found at Site: Petroleum products
Media Contaminated: Groundwater, Soil
Waste Management: Tank
Region: North Western
Type of Report Ecology Received: Not reported

(Continued) **1000659279**

Site Register Issue: 91-30
County Code: 17
Contact: Not reported
Report Title: Not reported

Date Ecology Received Report: 03/18/94
Contaminants Found at Site: Petroleum products
Media Contaminated: Groundwater, Soil
Waste Management: Tank
Region: North Western
Type of Report Ecology Received: Interim cleanup report
Site Register Issue: 93-23
County Code: 17
Contact: Not reported
Report Title: Not reported

Date Ecology Received Report: 04/13/01
Contaminants Found at Site: Petroleum products
Media Contaminated: Groundwater, Soil
Waste Management: Tank
Region: North Western
Type of Report Ecology Received: Interim cleanup report
Site Register Issue: 98-35
County Code: 17
Contact: Not reported
Report Title: Ground Water Monitoring & Sampling

Date Ecology Received Report: 07/26/01
Contaminants Found at Site: Petroleum products
Media Contaminated: Groundwater, Soil
Waste Management: Tank
Region: North Western
Type of Report Ecology Received: Interim cleanup report
Site Register Issue: 98-39
County Code: 17
Contact: Not reported
Report Title: Supplemental Enviro Investigation

Date Ecology Received Report: 02/26/97
Contaminants Found at Site: Petroleum products
Media Contaminated: Groundwater, Soil
Waste Management: Tank
Region: North Western
Type of Report Ecology Received: Interim cleanup report
Site Register Issue: 94-48
County Code: 17
Contact: Not reported
Report Title: Not reported

Date Ecology Received Report: 06/11/01
Contaminants Found at Site: Petroleum products
Media Contaminated: Groundwater, Soil
Waste Management: Tank
Region: North Western
Type of Report Ecology Received: Interim cleanup report
Site Register Issue: 98-39
County Code: 17

(Continued) **1000659279**

Contact: Not reported
Report Title: Ground Water Monitoring - April 11, 2001

Date Ecology Received Report: 12/16/02
Contaminants Found at Site: Petroleum products
Media Contaminated: Groundwater, Soil
Waste Management: Tank
Region: North Western
Type of Report Ecology Received: Interim cleanup report
Site Register Issue: 98-55
County Code: 17
Contact: Not reported
Report Title: January/April/July/October 2002 Ground Water Monitoring

ALLSITES:
Facility Name: CHEVRON 90129
Facility Id: 81966648

Interaction: 66259
Interaction 1: I
Interaction 2: HWG
Ecology Program: HAZWASTE
Program Data: TURBOWASTE
Facility Alt.: Not reported
Program ID: WAD988489480
Date Interaction: 1991-05-30 00:00:00
Date Interaction 3: Hazardous Waste Generator
Latitude: 47.663345481999997
Longitude: -122.313929618

Interaction: 66261
Interaction 1: A
Interaction 2: HWOTHER
Ecology Program: HAZWASTE
Program Data: TURBOWASTE
Facility Alt.: Chevron 90129
Program ID: WAD988489480
Date Interaction: 2003-12-31 00:00:00
Date Interaction 3: Haz Waste Management Acti
Latitude: 47.663345481999997
Longitude: -122.313929618

Interaction: 66258
Interaction 1: A
Interaction 2: LUST
Ecology Program: TOXICS
Program Data: ISIS
Facility Alt.: Not reported
Program ID: 5046
Date Interaction: 1990-01-04 00:00:00
Date Interaction 3: LUST Facility
Latitude: 47.663345481999997
Longitude: -122.313929618

(Continued) **1000659279**

Interaction:	66257
Interaction 1:	I
Interaction 2:	TIER2
Ecology Program:	HAZWASTE
Program Data:	EPCRA
Facility Alt.:	Not reported
Program ID:	WAD988489480
Date Interaction:	1988-01-01 00:00:00
Date Interaction 3:	Emergency/Haz Chem Rpt TI
Latitude:	47.663345481999997
Longitude:	-122.313929618

Interaction:	66260
Interaction 1:	A
Interaction 2:	UST
Ecology Program:	TOXICS
Program Data:	UST
Facility Alt.:	WASU Chevron
Program ID:	5046
Date Interaction:	2000-03-20 00:00:00
Date Interaction 3:	Underground Storage Tank
Latitude:	47.663345481999997
Longitude:	-122.313929618

RCRA NonGen / NLR:

Date form received by agency:	02/20/2012
Facility name:	Not reported
Facility address:	4700 BROOKLYN AVE NE SEATTLE, WA 98105
EPA ID:	WAD988489480
Mailing address:	PO BOX 6004 SAN RAMON, CA 94586
Contact:	KATHY NORRIS
Contact address:	PO BOX 6004 SAN RAMON, CA 94583
Contact country:	US
Contact telephone:	(877) 386-6044
Contact email:	NAWTDESK@CHEVRON.COM
EPA Region:	Not reported
Land type:	Private
Classification:	Non-Generator
Description:	Handler: Non-Generators do not presently generate hazardous waste

Owner/Operator Summary:

Owner/operator name:	CHEVRON PRODUCTS CO
Owner/operator address:	PO BOX 6004 SAN RAMON, CA 94583
Owner/operator country:	US
Owner/operator telephone:	Not reported
Legal status:	Private
Owner/Operator Type:	Owner
Owner/Op start date:	08/20/1996
Owner/Op end date:	Not reported

(Continued) **1000659279**

Owner/operator name: CHEVRON PRODUCTS CO
Owner/operator address: PO BOX 6004
SAN RAMON, 94583
Owner/operator country: US
Owner/operator telephone: 877-386-6044
Legal status: Private
Owner/Operator Type: Owner
Owner/Op start date: 08/20/1996
Owner/Op end date: Not reported

Owner/operator name: STATION M
Owner/operator address: 4700 BROOKLYN AVE NE
SEATTLE, WA 98105
Owner/operator country: US
Owner/operator telephone: (206)526-7893
Legal status: Private
Owner/Operator Type: Operator
Owner/Op start date: 08/20/1996
Owner/Op end date: Not reported

Owner/operator name: CHEVRON PRODUCTS CO
Owner/operator address: PO BOX 6004
SAN RAMON, 94583
Owner/operator country: US
Owner/operator telephone: 877-386-6044
Legal status: Private
Owner/Operator Type: Operator
Owner/Op start date: 08/20/1996
Owner/Op end date: Not reported

Owner/operator name: CHEVRON PRODUCTS CO
Owner/operator address: 4700 BROOKLYN AVE NE
SEATTLE, WA 98105
Owner/operator country: US
Owner/operator telephone: Not reported
Legal status: Private
Owner/Operator Type: Operator
Owner/Op start date: 08/20/1996
Owner/Op end date: Not reported

Owner/operator name: CHEVRON PRODUCT C
Owner/operator address: PO BOX 6004
SAN RAMON, CA 94583
Owner/operator country: US
Owner/operator telephone: (877)386-6044
Legal status: Private
Owner/Operator Type: Owner
Owner/Op start date: 08/20/1996
Owner/Op end date: Not reported

Handler Activities Summary:
U.S. importer of hazardous waste: No
Mixed waste (haz. and radioactive): No
Recycler of hazardous waste: No
Transporter of hazardous waste: No
Treater, storer or disposer of HW: No
Underground injection activity: No

(Continued) **1000659279**

On-site burner exemption: No
Furnace exemption: No
Used oil fuel burner: No
Used oil processor: No
User oil refiner: No
Used oil fuel marketer to burner: No
Used oil Specification marketer: No
Used oil transfer facility: No
Used oil transporter: No

Historical Generators:
Date form received by agency: 02/02/2011
Site name: CHEVRON 90129
Classification: Not a generator, verified

Date form received by agency: 02/02/2011
Site name: CHEVRON 90129
Classification: Not a generator, verified

Date form received by agency: 02/09/2010
Site name: CHEVRON 90129
Classification: Not a generator, verified

Date form received by agency: 12/31/2007
Site name: CHEVRON 90129
Classification: Not a generator, verified

Date form received by agency: 12/31/2005
Site name: CHEVRON 90129
Classification: Not a generator, verified

Date form received by agency: 12/31/2003
Site name: CHEVRON 90129
Classification: Not a generator, verified

Violation Status: No violations found

Evaluation Action Summary:
Evaluation date: 10/09/1991
Evaluation: COMPLIANCE ASSISTANCE VISIT
Area of violation: Not reported
Date achieved compliance: Not reported
Evaluation lead agency: State

FINDS:

Registry ID: 110005363203

Environmental Interest/Information System
Washington Facility / Site Identification System (WA-FSIS) provides a means to query and display data maintained by the Washington Department of Ecology. This system contains key information for each facility/site that is currently, or has been, of interest to the Air Quality, Dam Safety, Hazardous Waste, Toxics Cleanup, and Water Quality Programs.

RCRAInfo is a national information system that supports the Resource

(Continued) **1000659279**

Conservation and Recovery Act (RCRA) program through the tracking of events and activities related to facilities that generate, transport, and treat, store, or dispose of hazardous waste. RCRAInfo allows RCRA program staff to track the notification, permit, compliance, and corrective action activities required under RCRA.

HAZARDOUS WASTE BIENNIAL REPORTER

WA Financial Assurance 1:

DOE Site ID:	5046
Site Type:	Other Ins
Financial Resp Type:	C & I
Inception Date:	04/04/2010
Expiration Date:	04/04/2011

WA MANIFEST:

Facility Site ID Number:	81966648
EPA ID:	WAD988489480
NAICS:	44711
SWC Desc:	Not reported
FWC Desc:	Not reported
Form Comm:	Not reported
Data Year:	Not reported
Permit by Rule:	No
Treatment by Generator:	No
Mixed radioactive waste:	No
Importer of hazardous waste:	No
Immediate recycler:	No
Treatment/Storage/Disposal/Recycling Facility:	No
Generator of dangerous fuel waste:	No
Generator marketing to burner:	No
Other marketers (i.e., blender, distributor, etc.):	No
Utility boiler burner:	No
Industry boiler burner:	No
Industrial Furnace:	No
Smelter defferal:	No
Universal waste - batteries - generate:	No
Universal waste - thermostats - generate:	No
Universal waste - mercury - generate:	No
Universal waste - lamps - generate:	No
Universal waste - batteries - accumulate:	No
Universal waste - thermostats - accumulate:	No
Universal waste - mercury - accumulate:	No
Universal waste - lamps - accumulate:	No
Destination Facility for Universal Waste:	No
Off-specification used oil burner - utility boiler:	No
Off-specification used oil burner - industrial boiler:	No
Off-specification used oil burner - industrial furnace:	No
Tax Reg #:	409018069
Business Type:	Not reported
Mail Name:	Chevron Products Co
Mail addr line1:	PO Box 6004
Mail city,st,zip:	San Ramon, CA 94586-2324
Mail country:	UNITED STATES
Legal org name:	Chevron Products Co

(Continued) **1000659279**

Legal org type:	Private
Legal addr line1:	PO Box 6004
Legal city,st,zip:	San Ramon, CA 94583-2324
Legal country:	UNITED STATES
Legal phone nbr:	(925)842-5931
Legal effective date:	08/20/1996
Land org name:	Chevron Products Co
Land org type:	Private
Land person name:	Not reported
Land addr line1:	PO Box 6004
Land city,st,zip:	San Ramon, CA 94583-2324
Land country:	UNITED STATES
Land phone nbr:	(925)842-5931
Operator org name:	Chevron Products Co
Operator org type:	Private
Operator addr line1:	4700 Brooklyn Ave NE
Operator city,st,zip:	Seattle, WA 98105
Operator country:	UNITED STATES
Operator phone nbr:	206-526-7893
Operator effective date:	08/20/1996
Site contact name:	Kathy L Norris
Site contact addr line1:	PO Box 6004
Site Contact City/State/ Zip:	San Ramon, CA 94583-2324
Site Contact Country:	UNITED STATES
Site Contact Phone #:	925 842-5931
Site Contact EMail:	KNorris@Chevron.com
Form Contact NAME:	Diane C Aven
Form Contact ADDR LINE1:	PO Box 6004
Form Contact City,ST,Zip:	San Ramon, CA 94583-2324
Form Contact Country:	UNITED STATES
Form Contact Phone #:	(925)842-3426
Form Contact EMail:	aven@chevron.com
Gen Status CD:	XQG
Monthly Generation:	No
Batch Generation:	No
One Time Generation:	No
Transport Own Waste:	No
Tranports Other Waste:	No
Recycler Onsite:	No
Transfer Facility:	No
Other Exemption:	Not reported
UW Battery Gen:	No
Used Oil Transporter:	No
Used Oil Transfer Facility:	No
Used Oil Processor:	No
Used Oil Refiner:	No
Used Oil Fuel Marketer Directs Shipments:	No
Used Oil Fuel Marketer Meets Specs:	No

Facility Site ID Number:	81966648
EPA ID:	WAD988489480
NAICS:	447110
SWC Desc:	Not reported
FWC Desc:	Not reported
Form Comm:	Not reported
Data Year:	2012

(Continued) **1000659279**

Permit by Rule:	False
Treatment by Generator:	False
Mixed radioactive waste:	False
Importer of hazardous waste:	False
Immediate recycler:	False
Treatment/Storage/Disposal/Recycling Facility:	False
Generator of dangerous fuel waste:	False
Generator marketing to burner:	False
Other marketers (i.e., blender, distributor, etc.):	False
Utility boiler burner:	False
Industry boiler burner:	False
Industrial Furnace:	False
Smelter defferal:	False
Universal waste - batteries - generate:	False
Universal waste - thermostats - generate:	False
Universal waste - mercury - generate:	False
Universal waste - lamps - generate:	False
Universal waste - batteries - accumulate:	False
Universal waste - thermostats - accumulate:	False
Universal waste - mercury - accumulate:	False
Universal waste - lamps - accumulate:	False
Destination Facility for Universal Waste:	False
Off-specification used oil burner - utility boiler:	False
Off-specification used oil burner - industrial boiler:	False
Off-specification used oil burner - industrial furnace:	False
Tax Reg #:	409018069
Business Type:	Not reported
Mail Name:	Chevron Products Co
Mail addr line1:	PO Box 6004
Mail city,st,zip:	San Ramon, CA 94586-2324
Mail country:	UNITED STATES
Legal org name:	Chevron Products Co
Legal org type:	Private
Legal addr line1:	PO Box 6004
Legal city,st,zip:	San Ramon, CA 94583-2324
Legal country:	UNITED STATES
Legal phone nbr:	877-386-6044
Legal effective date:	08/20/1996
Land org name:	Chevron Products Co
Land org type:	Private
Land person name:	Kathy Norris
Land addr line1:	PO Box 6004
Land city,st,zip:	San Ramon, CA 94583-2324
Land country:	UNITED STATES
Land phone nbr:	877-386-6044
Operator org name:	Chevron Products Co
Operator org type:	Private
Operator addr line1:	PO Box 6004
Operator city,st,zip:	San Ramon, CA 94583-2324
Operator country:	UNITED STATES
Operator phone nbr:	877-386-6044
Operator effective date:	08/20/1996
Site contact name:	Kathy Norris
Site contact addr line1:	PO Box 6004
Site Contact City/State/ Zip:	San Ramon, CA 94583-2324
Site Contact Country:	UNITED STATES
Site Contact Phone #:	877-386-6044

(Continued) **1000659279**

Site Contact EMail:	NAWTDesk@chevron.com
Form Contact NAME:	Kathy Norris
Form Contact ADDR LINE1:	PO Box 6004
Form Contact City,ST,Zip:	San Ramon, CA 94583-2324
Form Contact Country:	UNITED STATES
Form Contact Phone #:	877-386-6044
Form Contact EMail:	NAWTDesk@chevron.com
Gen Status CD:	XQG
Monthly Generation:	False
Batch Generation:	False
One Time Generation:	False
Transport Own Waste:	False
Tranports Other Waste:	False
Recycler Onsite:	False
Transfer Facility:	False
Other Exemption:	Not reported
UW Battery Gen:	False
Used Oil Transporter:	False
Used Oil Transfer Facility:	False
Used Oil Processor:	False
Used Oil Refiner:	False
Used Oil Fuel Marketer Directs Shipments:	False
Used Oil Fuel Marketer Meets Specs:	False

Facility Site ID Number:	81966648
EPA ID:	WAD988489480
NAICS:	447110
SWC Desc:	Not reported
FWC Desc:	Not reported
Form Comm:	Not reported
Data Year:	2013
Permit by Rule:	False
Treatment by Generator:	False
Mixed radioactive waste:	False
Importer of hazardous waste:	False
Immediate recycler:	False
Treatment/Storage/Disposal/Recycling Facility:	False
Generator of dangerous fuel waste:	False
Generator marketing to burner:	False
Other marketers (i.e., blender, distributor, etc.):	False
Utility boiler burner:	False
Industry boiler burner:	False
Industrial Furnace:	False
Smelter defferal:	False
Universal waste - batteries - generate:	False
Universal waste - thermostats - generate:	False
Universal waste - mercury - generate:	False
Universal waste - lamps - generate:	False
Universal waste - batteries - accumulate:	False
Universal waste - thermostats - accumulate:	False
Universal waste - mercury - accumulate:	False
Universal waste - lamps - accumulate:	False
Destination Facility for Universal Waste:	False
Off-specification used oil burner - utility boiler:	False
Off-specification used oil burner - industrial boiler:	False
Off-specification used oil burner - industrial furnace:	False

(Continued) **1000659279**

Tax Reg #:	409018069
Business Type:	Not reported
Mail Name:	Chevron Products Co
Mail addr line1:	PO Box 6004
Mail city,st,zip:	San Ramon, CA 94586-2324
Mail country:	UNITED STATES
Legal org name:	Chevron Products Co
Legal org type:	Private
Legal addr line1:	PO Box 6004
Legal city,st,zip:	San Ramon, CA 94583-2324
Legal country:	UNITED STATES
Legal phone nbr:	877-386-6044
Legal effective date:	08/20/1996
Land org name:	Chevron Products Co
Land org type:	Private
Land person name:	Kathy Norris
Land addr line1:	PO Box 6004
Land city,st,zip:	San Ramon, CA 94583-2324
Land country:	UNITED STATES
Land phone nbr:	877-386-6044
Operator org name:	Chevron Products Co
Operator org type:	Private
Operator addr line1:	PO Box 6004
Operator city,st,zip:	San Ramon, CA 94583-2324
Operator country:	UNITED STATES
Operator phone nbr:	877-386-6044
Operator effective date:	08/20/1996
Site contact name:	Kathy Norris
Site contact addr line1:	PO Box 6004
Site Contact City/State/ Zip:	San Ramon, CA 94583-2324
Site Contact Country:	UNITED STATES
Site Contact Phone #:	877-386-6044
Site Contact EMail:	NAWTDesk@chevron.com
Form Contact NAME:	Kathy Norris
Form Contact ADDR LINE1:	PO Box 6004
Form Contact City,ST,Zip:	San Ramon, CA 94583-2324
Form Contact Country:	UNITED STATES
Form Contact Phone #:	877-386-6044
Form Contact EMail:	NAWTDesk@chevron.com
Gen Status CD:	XQG
Monthly Generation:	False
Batch Generation:	False
One Time Generation:	False
Transport Own Waste:	False
Tranports Other Waste:	False
Recycler Onsite:	False
Transfer Facility:	False
Other Exemption:	Not reported
UW Battery Gen:	False
Used Oil Transporter:	False
Used Oil Transfer Facility:	False
Used Oil Processor:	False
Used Oil Refiner:	False
Used Oil Fuel Marketer Directs Shipments:	False
Used Oil Fuel Marketer Meets Specs:	False

(Continued) **1000659279**

Facility Site ID Number:	81966648
EPA ID:	WAD988489480
NAICS:	44711
SWC Desc:	Not reported
FWC Desc:	Not reported
Form Comm:	Not reported
Data Year:	Not reported
Permit by Rule:	False
Treatment by Generator:	False
Mixed radioactive waste:	False
Importer of hazardous waste:	False
Immediate recycler:	False
Treatment/Storage/Disposal/Recycling Facility:	False
Generator of dangerous fuel waste:	False
Generator marketing to burner:	False
Other marketers (i.e., blender, distributor, etc.):	False
Utility boiler burner:	False
Industry boiler burner:	False
Industrial Furnace:	False
Smelter defferal:	False
Universal waste - batteries - generate:	False
Universal waste - thermostats - generate:	False
Universal waste - mercury - generate:	False
Universal waste - lamps - generate:	False
Universal waste - batteries - accumulate:	False
Universal waste - thermostats - accumulate:	False
Universal waste - mercury - accumulate:	False
Universal waste - lamps - accumulate:	False
Destination Facility for Universal Waste:	False
Off-specification used oil burner - utility boiler:	False
Off-specification used oil burner - industrial boiler:	False
Off-specification used oil burner - industrial furnace:	False
Tax Reg #:	409018069
Business Type:	Not reported
Mail Name:	Chevron Products Co
Mail addr line1:	PO Box 6004
Mail city,st,zip:	San Ramon, CA 94586-2324
Mail country:	UNITED STATES
Legal org name:	Chevron Products Co
Legal org type:	Private
Legal addr line1:	PO Box 6004
Legal city,st,zip:	San Ramon, CA 94583-2324
Legal country:	UNITED STATES
Legal phone nbr:	(925)842-5931
Legal effective date:	08/20/1996
Land org name:	Chevron Products Co
Land org type:	Private
Land person name:	Not reported
Land addr line1:	PO Box 6004
Land city,st,zip:	San Ramon, CA 94583-2324
Land country:	UNITED STATES
Land phone nbr:	(925)842-5931
Operator org name:	Chevron Products Co
Operator org type:	Private
Operator addr line1:	4700 Brooklyn Ave NE
Operator city,st,zip:	Seattle, WA 98105
Operator country:	UNITED STATES

(Continued) **1000659279**

Operator phone nbr:	206-526-7893
Operator effective date:	08/20/1996
Site contact name:	Kathy L Norris-Slusher
Site contact addr line1:	PO Box 6004
Site Contact City/State/ Zip:	San Ramon, CA 94583-2324
Site Contact Country:	UNITED STATES
Site Contact Phone #:	925 842-5931
Site Contact EMail:	NAWTDesk@chevron.com
Form Contact NAME:	Kathy L Norris-Slusher
Form Contact ADDR LINE1:	PO Box 6004
Form Contact City,ST,Zip:	San Ramon, CA 94583-2324
Form Contact Country:	UNITED STATES
Form Contact Phone #:	(925)842-5931
Form Contact EMail:	NAWTDesk@chevron.com
Gen Status CD:	XQG
Monthly Generation:	False
Batch Generation:	False
One Time Generation:	False
Transport Own Waste:	False
Tranports Other Waste:	False
Recycler Onsite:	False
Transfer Facility:	False
Other Exemption:	Not reported
UW Battery Gen:	False
Used Oil Transporter:	False
Used Oil Transfer Facility:	False
Used Oil Processor:	False
Used Oil Refiner:	False
Used Oil Fuel Marketer Directs Shipments:	False
Used Oil Fuel Marketer Meets Specs:	False

Facility Site ID Number:	81966648
EPA ID:	WAD988489480
NAICS:	447110
SWC Desc:	Not reported
FWC Desc:	Not reported
Form Comm:	Not reported
Data Year:	2010
Permit by Rule:	False
Treatment by Generator:	False
Mixed radioactive waste:	False
Importer of hazardous waste:	False
Immediate recycler:	False
Treatment/Storage/Disposal/Recycling Facility:	False
Generator of dangerous fuel waste:	False
Generator marketing to burner:	False
Other marketers (i.e., blender, distributor, etc.):	False
Utility boiler burner:	False
Industry boiler burner:	False
Industrial Furnace:	False
Smelter defferal:	False
Universal waste - batteries - generate:	False
Universal waste - thermostats - generate:	False
Universal waste - mercury - generate:	False
Universal waste - lamps - generate:	False
Universal waste - batteries - accumulate:	False

(Continued) **1000659279**

Universal waste - thermostats - accumulate:	False
Universal waste - mercury - accumulate:	False
Universal waste - lamps - accumulate:	False
Destination Facility for Universal Waste:	False
Off-specification used oil burner - utility boiler:	False
Off-specification used oil burner - industrial boiler:	False
Off-specification used oil burner - industrial furnace:	False
Tax Reg #:	409018069
Business Type:	Not reported
Mail Name:	Chevron Products Co
Mail addr line1:	PO Box 6004
Mail city,st,zip:	San Ramon, CA 94586-2324
Mail country:	UNITED STATES
Legal org name:	Chevron Products Co
Legal org type:	Private
Legal addr line1:	PO Box 6004
Legal city,st,zip:	San Ramon, CA 94583-2324
Legal country:	UNITED STATES
Legal phone nbr:	877-386-6044
Legal effective date:	08/20/1996
Land org name:	Chevron Products Co
Land org type:	Private
Land person name:	Jocko Rodriguez
Land addr line1:	PO Box 6004
Land city,st,zip:	San Ramon, CA 94583-2324
Land country:	UNITED STATES
Land phone nbr:	877-386-6044
Operator org name:	Chevron Products Co
Operator org type:	Private
Operator addr line1:	4700 Brooklyn Ave NE
Operator city,st,zip:	Seattle, WA 98105
Operator country:	UNITED STATES
Operator phone nbr:	206-526-7893
Operator effective date:	08/20/1996
Site contact name:	Jocko Rodriguez
Site contact addr line1:	PO Box 6004
Site Contact City/State/ Zip:	San Ramon, CA 94583-2324
Site Contact Country:	UNITED STATES
Site Contact Phone #:	877-386-6044
Site Contact EMail:	NAWTDesk@chevron.com
Form Contact NAME:	Jocko Rodriguez
Form Contact ADDR LINE1:	PO Box 6004
Form Contact City,ST,Zip:	San Ramon, CA 94583-2324
Form Contact Country:	UNITED STATES
Form Contact Phone #:	877-386-6044
Form Contact EMail:	NAWTDesk@chevron.com
Gen Status CD:	XQG
Monthly Generation:	False
Batch Generation:	False
One Time Generation:	False
Transport Own Waste:	False
Tranports Other Waste:	False
Recycler Onsite:	False
Transfer Facility:	False
Other Exemption:	Not reported
UW Battery Gen:	False
Used Oil Transporter:	False

(Continued) **1000659279**

Used Oil Transfer Facility:	False
Used Oil Processor:	False
Used Oil Refiner:	False
Used Oil Fuel Marketer Directs Shipments:	False
Used Oil Fuel Marketer Meets Specs:	False

Facility Site ID Number:	81966648
EPA ID:	WAD988489480
NAICS:	447110
SWC Desc:	Not reported
FWC Desc:	Not reported
Form Comm:	Not reported
Data Year:	2015
Permit by Rule:	False
Treatment by Generator:	False
Mixed radioactive waste:	False
Importer of hazardous waste:	False
Immediate recycler:	False
Treatment/Storage/Disposal/Recycling Facility:	False
Generator of dangerous fuel waste:	False
Generator marketing to burner:	False
Other marketers (i.e., blender, distributor, etc.):	False
Utility boiler burner:	False
Industry boiler burner:	False
Industrial Furnace:	False
Smelter defferal:	False
Universal waste - batteries - generate:	False
Universal waste - thermostats - generate:	False
Universal waste - mercury - generate:	False
Universal waste - lamps - generate:	False
Universal waste - batteries - accumulate:	False
Universal waste - thermostats - accumulate:	False
Universal waste - mercury - accumulate:	False
Universal waste - lamps - accumulate:	False
Destination Facility for Universal Waste:	False
Off-specification used oil burner - utility boiler:	False
Off-specification used oil burner - industrial boiler:	False
Off-specification used oil burner - industrial furnace:	False
Tax Reg #:	409018069
Business Type:	Not reported
Mail Name:	Chevron Products Co
Mail addr line1:	PO Box 6004
Mail city,st,zip:	San Ramon, CA 94586-2324
Mail country:	UNITED STATES
Legal org name:	Chevron Products Co
Legal org type:	Private
Legal addr line1:	PO Box 6004
Legal city,st,zip:	San Ramon, CA 94583-2324
Legal country:	UNITED STATES
Legal phone nbr:	877-386-6044
Legal effective date:	08/20/1996
Land org name:	Chevron Products Co
Land org type:	Private
Land person name:	Waste Desk
Land addr line1:	PO Box 6004
Land city,st,zip:	San Ramon, CA 94583-2324

(Continued) **1000659279**

Land country:	UNITED STATES
Land phone nbr:	877-386-6044
Operator org name:	Chevron Products Co
Operator org type:	Private
Operator addr line1:	PO Box 6004
Operator city,st,zip:	San Ramon, CA 94583-2324
Operator country:	UNITED STATES
Operator phone nbr:	877-386-6044
Operator effective date:	08/20/1996
Site contact name:	Waste Desk
Site contact addr line1:	PO Box 6004
Site Contact City/State/ Zip:	San Ramon, CA 94583-2324
Site Contact Country:	UNITED STATES
Site Contact Phone #:	877-386-6044
Site Contact EMail:	NAWTDesk@chevron.com
Form Contact NAME:	Waste Desk
Form Contact ADDR LINE1:	PO Box 6004
Form Contact City,ST,Zip:	San Ramon, CA 94583-2324
Form Contact Country:	UNITED STATES
Form Contact Phone #:	877-386-6044
Form Contact EMail:	NAWTDesk@chevron.com
Gen Status CD:	XQG
Monthly Generation:	False
Batch Generation:	False
One Time Generation:	False
Transport Own Waste:	False
Tranports Other Waste:	False
Recycler Onsite:	False
Transfer Facility:	False
Other Exemption:	Not reported
UW Battery Gen:	False
Used Oil Transporter:	False
Used Oil Transfer Facility:	False
Used Oil Processor:	False
Used Oil Refiner:	False
Used Oil Fuel Marketer Directs Shipments:	False
Used Oil Fuel Marketer Meets Specs:	False

Facility Site ID Number:	81966648
EPA ID:	WAD988489480
NAICS:	447110
SWC Desc:	Not reported
FWC Desc:	Not reported
Form Comm:	Not reported
Data Year:	2009
Permit by Rule:	False
Treatment by Generator:	False
Mixed radioactive waste:	False
Importer of hazardous waste:	False
Immediate recycler:	False
Treatment/Storage/Disposal/Recycling Facility:	False
Generator of dangerous fuel waste:	False
Generator marketing to burner:	False
Other marketers (i.e., blender, distributor, etc.):	False
Utility boiler burner:	False
Industry boiler burner:	False

(Continued) **1000659279**

Industrial Furnace:	False
Smelter defferal:	False
Universal waste - batteries - generate:	False
Universal waste - thermostats - generate:	False
Universal waste - mercury - generate:	False
Universal waste - lamps - generate:	False
Universal waste - batteries - accumulate:	False
Universal waste - thermostats - accumulate:	False
Universal waste - mercury - accumulate:	False
Universal waste - lamps - accumulate:	False
Destination Facility for Universal Waste:	False
Off-specification used oil burner - utility boiler:	False
Off-specification used oil burner - industrial boiler:	False
Off-specification used oil burner - industrial furnace:	False
Tax Reg #:	409018069
Business Type:	Not reported
Mail Name:	Chevron Products Co
Mail addr line1:	PO Box 6004
Mail city,st,zip:	San Ramon, CA 94586-2324
Mail country:	UNITED STATES
Legal org name:	Chevron Products Co
Legal org type:	Private
Legal addr line1:	PO Box 6004
Legal city,st,zip:	San Ramon, CA 94583-2324
Legal country:	UNITED STATES
Legal phone nbr:	(925)842-5931
Legal effective date:	08/20/1996
Land org name:	Chevron Products Co
Land org type:	Private
Land person name:	Jocko Rodriguez
Land addr line1:	PO Box 6004
Land city,st,zip:	San Ramon, CA 94583-2324
Land country:	UNITED STATES
Land phone nbr:	925-842-3733
Operator org name:	Chevron Products Co
Operator org type:	Private
Operator addr line1:	4700 Brooklyn Ave NE
Operator city,st,zip:	Seattle, WA 98105
Operator country:	UNITED STATES
Operator phone nbr:	206-526-7893
Operator effective date:	08/20/1996
Site contact name:	Jocko Rodriguez
Site contact addr line1:	PO Box 6004
Site Contact City/State/ Zip:	San Ramon, CA 94583-2324
Site Contact Country:	UNITED STATES
Site Contact Phone #:	925-842-3733
Site Contact EMail:	NAWTDesk@chevron.com
Form Contact NAME:	Jocko Rodriguez
Form Contact ADDR LINE1:	PO Box 6004
Form Contact City,ST,Zip:	San Ramon, CA 94583-2324
Form Contact Country:	UNITED STATES
Form Contact Phone #:	925-842-3733
Form Contact EMail:	NAWTDesk@chevron.com
Gen Status CD:	XQG
Monthly Generation:	False
Batch Generation:	False
One Time Generation:	False

(Continued) **1000659279**

Transport Own Waste:	False
Tranports Other Waste:	False
Recycler Onsite:	False
Transfer Facility:	False
Other Exemption:	Not reported
UW Battery Gen:	False
Used Oil Transporter:	False
Used Oil Transfer Facility:	False
Used Oil Processor:	False
Used Oil Refiner:	False
Used Oil Fuel Marketer Directs Shipments:	False
Used Oil Fuel Marketer Meets Specs:	False

Facility Site ID Number:	81966648
EPA ID:	WAD988489480
NAICS:	44711
SWC Desc:	Not reported
FWC Desc:	Not reported
Form Comm:	Not reported
Data Year:	Not reported
Permit by Rule:	FALSE
Treatment by Generator:	FALSE
Mixed radioactive waste:	FALSE
Importer of hazardous waste:	FALSE
Immediate recycler:	FALSE
Treatment/Storage/Disposal/Recycling Facility:	FALSE
Generator of dangerous fuel waste:	FALSE
Generator marketing to burner:	FALSE
Other marketers (i.e., blender, distributor, etc.):	FALSE
Utility boiler burner:	FALSE
Industry boiler burner:	FALSE
Industrial Furnace:	FALSE
Smelter defferal:	FALSE
Universal waste - batteries - generate:	FALSE
Universal waste - thermostats - generate:	FALSE
Universal waste - mercury - generate:	FALSE
Universal waste - lamps - generate:	FALSE
Universal waste - batteries - accumulate:	FALSE
Universal waste - thermostats - accumulate:	FALSE
Universal waste - mercury - accumulate:	FALSE
Universal waste - lamps - accumulate:	FALSE
Destination Facility for Universal Waste:	FALSE
Off-specification used oil burner - utility boiler:	FALSE
Off-specification used oil burner - industrial boiler:	FALSE
Off-specification used oil burner - industrial furnace:	FALSE
Tax Reg #:	409018069
Business Type:	Not reported
Mail Name:	Chevron Products Co
Mail addr line1:	PO Box 6004
Mail city,st,zip:	San Ramon, CA 94586-2324
Mail country:	UNITED STATES
Legal org name:	Chevron Products Co
Legal org type:	Private
Legal addr line1:	PO Box 6004
Legal city,st,zip:	San Ramon, CA 94583-2324
Legal country:	UNITED STATES

(Continued) **1000659279**

Legal phone nbr:	(925)842-5931
Legal effective date:	08/20/1996
Land org name:	Chevron Products Co
Land org type:	Private
Land person name:	Not reported
Land addr line1:	PO Box 6004
Land city,st,zip:	San Ramon, CA 94583-2324
Land country:	UNITED STATES
Land phone nbr:	(925)842-5931
Operator org name:	Chevron Products Co
Operator org type:	Private
Operator addr line1:	4700 Brooklyn Ave NE
Operator city,st,zip:	Seattle, WA 98105
Operator country:	UNITED STATES
Operator phone nbr:	206-526-7893
Operator effective date:	08/20/1996
Site contact name:	Kathy L Norris-Slusher
Site contact addr line1:	PO Box 6004
Site Contact City/State/ Zip:	San Ramon, CA 94583-2324
Site Contact Country:	UNITED STATES
Site Contact Phone #:	925 842-5931
Site Contact EMail:	KNorris@Chevron.com
Form Contact NAME:	Kathy L Norris-Slusher
Form Contact ADDR LINE1:	PO Box 6004
Form Contact City,ST,Zip:	San Ramon, CA 94583-2324
Form Contact Country:	UNITED STATES
Form Contact Phone #:	(925)842-5931
Form Contact EMail:	Knorris@chevron.com
Gen Status CD:	XQG
Monthly Generation:	FALSE
Batch Generation:	FALSE
One Time Generation:	FALSE
Transport Own Waste:	FALSE
Tranports Other Waste:	FALSE
Recycler Onsite:	FALSE
Transfer Facility:	FALSE
Other Exemption:	Not reported
UW Battery Gen:	FALSE
Used Oil Transporter:	FALSE
Used Oil Transfer Facility:	FALSE
Used Oil Processor:	FALSE
Used Oil Refiner:	FALSE
Used Oil Fuel Marketer Directs Shipments:	FALSE
Used Oil Fuel Marketer Meets Specs:	FALSE

Facility Site ID Number:	81966648
EPA ID:	WAD988489480
NAICS:	447110
SWC Desc:	Not reported
FWC Desc:	Not reported
Form Comm:	Not reported
Data Year:	2014
Permit by Rule:	False
Treatment by Generator:	False
Mixed radioactive waste:	False
Importer of hazardous waste:	False

(Continued) **1000659279**

Immediate recycler:	False
Treatment/Storage/Disposal/Recycling Facility:	False
Generator of dangerous fuel waste:	False
Generator marketing to burner:	False
Other marketers (i.e., blender, distributor, etc.):	False
Utility boiler burner:	False
Industry boiler burner:	False
Industrial Furnace:	False
Smelter defferal:	False
Universal waste - batteries - generate:	False
Universal waste - thermostats - generate:	False
Universal waste - mercury - generate:	False
Universal waste - lamps - generate:	False
Universal waste - batteries - accumulate:	False
Universal waste - thermostats - accumulate:	False
Universal waste - mercury - accumulate:	False
Universal waste - lamps - accumulate:	False
Destination Facility for Universal Waste:	False
Off-specification used oil burner - utility boiler:	False
Off-specification used oil burner - industrial boiler:	False
Off-specification used oil burner - industrial furnace:	False
Tax Reg #:	409018069
Business Type:	Not reported
Mail Name:	Chevron Products Co
Mail addr line1:	PO Box 6004
Mail city,st,zip:	San Ramon, CA 94586-2324
Mail country:	UNITED STATES
Legal org name:	Chevron Products Co
Legal org type:	Private
Legal addr line1:	PO Box 6004
Legal city,st,zip:	San Ramon, CA 94583-2324
Legal country:	UNITED STATES
Legal phone nbr:	877-386-6044
Legal effective date:	08/20/1996
Land org name:	Chevron Products Co
Land org type:	Private
Land person name:	Kathy Norris
Land addr line1:	PO Box 6004
Land city,st,zip:	San Ramon, CA 94583-2324
Land country:	UNITED STATES
Land phone nbr:	877-386-6044
Operator org name:	Chevron Products Co
Operator org type:	Private
Operator addr line1:	PO Box 6004
Operator city,st,zip:	San Ramon, CA 94583-2324
Operator country:	UNITED STATES
Operator phone nbr:	877-386-6044
Operator effective date:	08/20/1996
Site contact name:	Kathy Norris
Site contact addr line1:	PO Box 6004
Site Contact City/State/ Zip:	San Ramon, CA 94583-2324
Site Contact Country:	UNITED STATES
Site Contact Phone #:	877-386-6044
Site Contact EMail:	NAWTDesk@chevron.com
Form Contact NAME:	Kathy Norris
Form Contact ADDR LINE1:	PO Box 6004
Form Contact City,ST,Zip:	San Ramon, CA 94583-2324

(Continued) **1000659279**

Form Contact Country:	UNITED STATES
Form Contact Phone #:	877-386-6044
Form Contact EMail:	NAWTDesk@chevron.com
Gen Status CD:	XQG
Monthly Generation:	False
Batch Generation:	False
One Time Generation:	False
Transport Own Waste:	False
Tranports Other Waste:	False
Recycler Onsite:	False
Transfer Facility:	False
Other Exemption:	Not reported
UW Battery Gen:	False
Used Oil Transporter:	False
Used Oil Transfer Facility:	False
Used Oil Processor:	False
Used Oil Refiner:	False
Used Oil Fuel Marketer Directs Shipments:	False
Used Oil Fuel Marketer Meets Specs:	False

Facility Site ID Number:	81966648
EPA ID:	WAD988489480
NAICS:	447110
SWC Desc:	Not reported
FWC Desc:	Not reported
Form Comm:	Not reported
Data Year:	2011
Permit by Rule:	False
Treatment by Generator:	False
Mixed radioactive waste:	False
Importer of hazardous waste:	False
Immediate recycler:	False
Treatment/Storage/Disposal/Recycling Facility:	False
Generator of dangerous fuel waste:	False
Generator marketing to burner:	False
Other marketers (i.e., blender, distributor, etc.):	False
Utility boiler burner:	False
Industry boiler burner:	False
Industrial Furnace:	False
Smelter defferal:	False
Universal waste - batteries - generate:	False
Universal waste - thermostats - generate:	False
Universal waste - mercury - generate:	False
Universal waste - lamps - generate:	False
Universal waste - batteries - accumulate:	False
Universal waste - thermostats - accumulate:	False
Universal waste - mercury - accumulate:	False
Universal waste - lamps - accumulate:	False
Destination Facility for Universal Waste:	False
Off-specification used oil burner - utility boiler:	False
Off-specification used oil burner - industrial boiler:	False
Off-specification used oil burner - industrial furnace:	False
Tax Reg #:	409018069
Business Type:	Not reported
Mail Name:	Chevron Products Co
Mail addr line1:	PO Box 6004

(Continued) **1000659279**

Mail city,st,zip:	San Ramon, CA 94586-2324
Mail country:	UNITED STATES
Legal org name:	Chevron Products Co
Legal org type:	Private
Legal addr line1:	PO Box 6004
Legal city,st,zip:	San Ramon, CA 94583-2324
Legal country:	UNITED STATES
Legal phone nbr:	877-386-6044
Legal effective date:	08/20/1996
Land org name:	Chevron Products Co
Land org type:	Private
Land person name:	Kathy Norris
Land addr line1:	PO Box 6004
Land city,st,zip:	San Ramon, CA 94583-2324
Land country:	UNITED STATES
Land phone nbr:	877-386-6044
Operator org name:	Chevron Products Co
Operator org type:	Private
Operator addr line1:	PO Box 6004
Operator city,st,zip:	San Ramon, CA 94583-2324
Operator country:	UNITED STATES
Operator phone nbr:	877-386-6044
Operator effective date:	08/20/1996
Site contact name:	Kathy Norris
Site contact addr line1:	PO Box 6004
Site Contact City/State/ Zip:	San Ramon, CA 94583-2324
Site Contact Country:	UNITED STATES
Site Contact Phone #:	877-386-6044
Site Contact EMail:	NAWTDesk@chevron.com
Form Contact NAME:	Kathy Norris
Form Contact ADDR LINE1:	PO Box 6004
Form Contact City,ST,Zip:	San Ramon, CA 94583-2324
Form Contact Country:	UNITED STATES
Form Contact Phone #:	877-386-6044
Form Contact EMail:	NAWTDesk@chevron.com
Gen Status CD:	XQG
Monthly Generation:	False
Batch Generation:	False
One Time Generation:	False
Transport Own Waste:	False
Tranports Other Waste:	False
Recycler Onsite:	False
Transfer Facility:	False
Other Exemption:	Not reported
UW Battery Gen:	False
Used Oil Transporter:	False
Used Oil Transfer Facility:	False
Used Oil Processor:	False
Used Oil Refiner:	False
Used Oil Fuel Marketer Directs Shipments:	False
Used Oil Fuel Marketer Meets Specs:	False

Facility Site ID Number:	81966648
EPA ID:	WAD988489480
NAICS:	44711
SWC Desc:	Not reported

(Continued) **1000659279**

FWC Desc:	Not reported
Form Comm:	Not reported
Data Year:	2008
Permit by Rule:	False
Treatment by Generator:	False
Mixed radioactive waste:	False
Importer of hazardous waste:	False
Immediate recycler:	False
Treatment/Storage/Disposal/Recycling Facility:	False
Generator of dangerous fuel waste:	False
Generator marketing to burner:	False
Other marketers (i.e., blender, distributor, etc.):	False
Utility boiler burner:	False
Industry boiler burner:	False
Industrial Furnace:	False
Smelter defferal:	False
Universal waste - batteries - generate:	False
Universal waste - thermostats - generate:	False
Universal waste - mercury - generate:	False
Universal waste - lamps - generate:	False
Universal waste - batteries - accumulate:	False
Universal waste - thermostats - accumulate:	False
Universal waste - mercury - accumulate:	False
Universal waste - lamps - accumulate:	False
Destination Facility for Universal Waste:	False
Off-specification used oil burner - utility boiler:	False
Off-specification used oil burner - industrial boiler:	False
Off-specification used oil burner - industrial furnace:	False
Tax Reg #:	409018069
Business Type:	Not reported
Mail Name:	Chevron Products Co
Mail addr line1:	PO Box 6004
Mail city,st,zip:	San Ramon, CA 94586-2324
Mail country:	UNITED STATES
Legal org name:	Chevron Products Co
Legal org type:	Private
Legal addr line1:	PO Box 6004
Legal city,st,zip:	San Ramon, CA 94583-2324
Legal country:	UNITED STATES
Legal phone nbr:	(925)842-5931
Legal effective date:	08/20/1996
Land org name:	Chevron Products Co
Land org type:	Private
Land person name:	Not reported
Land addr line1:	PO Box 6004
Land city,st,zip:	San Ramon, CA 94583-2324
Land country:	UNITED STATES
Land phone nbr:	(925)842-5931
Operator org name:	Chevron Products Co
Operator org type:	Private
Operator addr line1:	4700 Brooklyn Ave NE
Operator city,st,zip:	Seattle, WA 98105
Operator country:	UNITED STATES
Operator phone nbr:	206-526-7893
Operator effective date:	08/20/1996
Site contact name:	Kathy L Norris-Slusher
Site contact addr line1:	PO Box 6004

(Continued) **1000659279**

Site Contact City/State/ Zip:	San Ramon, CA 94583-2324
Site Contact Country:	UNITED STATES
Site Contact Phone #:	925 842-5931
Site Contact EMail:	NAWTDesk@chevron.com
Form Contact NAME:	Kathy L Norris-Slusher
Form Contact ADDR LINE1:	PO Box 6004
Form Contact City,ST,Zip:	San Ramon, CA 94583-2324
Form Contact Country:	UNITED STATES
Form Contact Phone #:	(925)842-5931
Form Contact EMail:	NAWTDesk@chevron.com
Gen Status CD:	XQG
Monthly Generation:	False
Batch Generation:	False
One Time Generation:	False
Transport Own Waste:	False
Tranports Other Waste:	False
Recycler Onsite:	False
Transfer Facility:	False
Other Exemption:	Not reported
UW Battery Gen:	False
Used Oil Transporter:	False
Used Oil Transfer Facility:	False
Used Oil Processor:	False
Used Oil Refiner:	False
Used Oil Fuel Marketer Directs Shipments:	False
Used Oil Fuel Marketer Meets Specs:	False

ECHO:

Envid:	1000659279
Registry ID:	110005363203
DFR URL:	http://echo.epa.gov/detailed_facility_report?fid=110005363203

AE123 **WA HSL** **1000366466**
SW **1602 N NORTHLAKE WY** **WA CSCSL** **WAD981770852**
1/2-1 **SEATTLE, WA 98103** **WA ALLSITES**
0.781 mi. **RCRA NonGen / NLR**
4123 ft. **Site 1 of 2 in cluster AE** **WA MANIFEST**

Relative:
Lower

Actual:
29 ft.

HSL:

edr_fstat:	WA
edr_fzip:	Not reported
edr_fcnty:	KING
edr_zip:	Not reported
Facility Type:	**Hazardous Sites List**
Facility Status:	Cleanup Complete-Active O&M/Monitoring
FSID Number:	2217
Rank:	1
Region:	NW
EDR Link ID:	2217
Region Decode:	NORTHWEST REGIONAL OFFICE

CSCSL:

Facility ID:	2217
Region:	Northwest
Lat/Long:	47.64733 / -122.339828
Brownfield Status:	Not reported

(Continued) **1000366466**

Rank Status: 1
Clean Up Siteid: 1275
Site Status: Cleanup Complete-Active O&M/Monitoring
PSI?: Not reported
Contaminant Name: Arsenic
Ground Water: Remediated-Above Cleanup Level
Surface Water: Below MTCA Cleanup Level After Assessment
Soil: Remediated-Above Cleanup Level
Sediment: Not reported
Air: Not reported
Bedrock: Not reported
Responsible Unit: Northwest

Facility ID: 2217
Region: Northwest
Lat/Long: 47.64733 / -122.339828
Brownfield Status: Not reported
Rank Status: 1
Clean Up Siteid: 1275
Site Status: Cleanup Complete-Active O&M/Monitoring
PSI?: Not reported
Contaminant Name: Base/Neutral/Acid Organics
Ground Water: Confirmed Above Cleanup Level
Surface Water: Not reported
Soil: Confirmed Above Cleanup Level
Sediment: Not reported
Air: Not reported
Bedrock: Not reported
Responsible Unit: Northwest

Facility ID: 2217
Region: Northwest
Lat/Long: 47.64733 / -122.339828
Brownfield Status: Not reported
Rank Status: 1
Clean Up Siteid: 1275
Site Status: Cleanup Complete-Active O&M/Monitoring
PSI?: Not reported
Contaminant Name: Benzene
Ground Water: Remediated-Below Cleanup Level
Surface Water: Below MTCA Cleanup Level After Assessment
Soil: Remediated-Below Cleanup Level
Sediment: Not reported
Air: Not reported
Bedrock: Not reported
Responsible Unit: Northwest

Facility ID: 2217
Region: Northwest
Lat/Long: 47.64733 / -122.339828
Brownfield Status: Not reported
Rank Status: 1
Clean Up Siteid: 1275
Site Status: Cleanup Complete-Active O&M/Monitoring
PSI?: Not reported
Contaminant Name: Lead
Ground Water: Remediated-Below Cleanup Level

(Continued) **1000366466**

Surface Water:	Below MTCA Cleanup Level After Assessment
Soil:	Remediated-Above Cleanup Level
Sediment:	Not reported
Air:	Not reported
Bedrock:	Not reported
Responsible Unit:	Northwest

Facility ID:	2217
Region:	Northwest
Lat/Long:	47.64733 / -122.339828
Brownfield Status:	Not reported
Rank Status:	1
Clean Up Siteid:	1275
Site Status:	Cleanup Complete-Active O&M/Monitoring
PSI?:	Not reported
Contaminant Name:	Metals - Other
Ground Water:	Not reported
Surface Water:	Not reported
Soil:	Not reported
Sediment:	Suspected
Air:	Not reported
Bedrock:	Not reported
Responsible Unit:	Northwest

Facility ID:	2217
Region:	Northwest
Lat/Long:	47.64733 / -122.339828
Brownfield Status:	Not reported
Rank Status:	1
Clean Up Siteid:	1275
Site Status:	Cleanup Complete-Active O&M/Monitoring
PSI?:	Not reported
Contaminant Name:	Metals Priority Pollutants
Ground Water:	Not reported
Surface Water:	Not reported
Soil:	Not reported
Sediment:	Confirmed Above Cleanup Level
Air:	Not reported
Bedrock:	Not reported
Responsible Unit:	Northwest

Facility ID:	2217
Region:	Northwest
Lat/Long:	47.64733 / -122.339828
Brownfield Status:	Not reported
Rank Status:	1
Clean Up Siteid:	1275
Site Status:	Cleanup Complete-Active O&M/Monitoring
PSI?:	Not reported
Contaminant Name:	Non-Halogenated Solvents
Ground Water:	Not reported
Surface Water:	Below MTCA Cleanup Level After Assessment
Soil:	Not reported
Sediment:	Not reported
Air:	Not reported
Bedrock:	Not reported
Responsible Unit:	Northwest

(Continued) **1000366466**

Facility ID:	2217
Region:	Northwest
Lat/Long:	47.64733 / -122.339828
Brownfield Status:	Not reported
Rank Status:	1
Clean Up Siteid:	1275
Site Status:	Cleanup Complete-Active O&M/Monitoring
PSI?:	Not reported
Contaminant Name:	Petroleum-Diesel
Ground Water:	Remediated-Below Cleanup Level
Surface Water:	Below MTCA Cleanup Level After Assessment
Soil:	Remediated-Below Cleanup Level
Sediment:	Not reported
Air:	Not reported
Bedrock:	Not reported
Responsible Unit:	Northwest

Facility ID:	2217
Region:	Northwest
Lat/Long:	47.64733 / -122.339828
Brownfield Status:	Not reported
Rank Status:	1
Clean Up Siteid:	1275
Site Status:	Cleanup Complete-Active O&M/Monitoring
PSI?:	Not reported
Contaminant Name:	Petroleum-Gasoline
Ground Water:	Remediated-Below Cleanup Level
Surface Water:	Below MTCA Cleanup Level After Assessment
Soil:	Remediated-Below Cleanup Level
Sediment:	Not reported
Air:	Not reported
Bedrock:	Not reported
Responsible Unit:	Northwest

Facility ID:	2217
Region:	Northwest
Lat/Long:	47.64733 / -122.339828
Brownfield Status:	Not reported
Rank Status:	1
Clean Up Siteid:	1275
Site Status:	Cleanup Complete-Active O&M/Monitoring
PSI?:	Not reported
Contaminant Name:	Petroleum-Other
Ground Water:	Remediated-Below Cleanup Level
Surface Water:	Below MTCA Cleanup Level After Assessment
Soil:	Remediated-Below Cleanup Level
Sediment:	Not reported
Air:	Not reported
Bedrock:	Not reported
Responsible Unit:	Northwest

Facility ID:	2217
Region:	Northwest
Lat/Long:	47.64733 / -122.339828
Brownfield Status:	Not reported
Rank Status:	1
Clean Up Siteid:	1275

(Continued) **1000366466**

Site Status:	Cleanup Complete-Active O&M/Monitoring
PSI?:	Not reported
Contaminant Name:	Polychlorinated biPhenyls (PCB)
Ground Water:	Not reported
Surface Water:	Not reported
Soil:	Not reported
Sediment:	Confirmed Above Cleanup Level
Air:	Not reported
Bedrock:	Not reported
Responsible Unit:	Northwest

Facility ID:	2217
Region:	Northwest
Lat/Long:	47.64733 / -122.339828
Brownfield Status:	Not reported
Rank Status:	1
Clean Up Siteid:	1275
Site Status:	Cleanup Complete-Active O&M/Monitoring
PSI?:	Not reported
Contaminant Name:	Polynuclear Aromatic Hydrocarbons
Ground Water:	Remediated-Below Cleanup Level
Surface Water:	Below MTCA Cleanup Level After Assessment
Soil:	Remediated-Below Cleanup Level
Sediment:	Confirmed Above Cleanup Level
Air:	Not reported
Bedrock:	Not reported
Responsible Unit:	Northwest

ALLSITES:

Facility Name:	KING CNTY DOT METRO TRANSIT LAKE UNION
Facility Id:	2217

Interaction:	3884
Interaction 1:	I
Interaction 2:	HWG
Ecology Program:	HAZWASTE
Program Data:	TURBOWASTE
Facility Alt.:	Not reported
Program ID:	WAD981770852
Date Interaction:	1987-12-16 00:00:00
Date Interaction 3:	Hazardous Waste Generator
Latitude:	47.647324380999997
Longitude:	-122.339813095

Interaction:	3886
Interaction 1:	I
Interaction 2:	UST
Ecology Program:	TOXICS
Program Data:	UST
Facility Alt.:	Not reported
Program ID:	10094
Date Interaction:	2000-02-29 00:00:00
Date Interaction 3:	Underground Storage Tank
Latitude:	47.647324380999997
Longitude:	-122.339813095

(Continued) **1000366466**

Interaction:	92060
Interaction 1:	I
Interaction 2:	HWG
Ecology Program:	HAZWASTE
Program Data:	TURBOWASTE
Facility Alt.:	CHEVRON 1001327
Program ID:	WAD981770852
Date Interaction:	2010-04-05 00:00:00
Date Interaction 3:	Hazardous Waste Generator
Latitude:	47.647324380999997
Longitude:	-122.339813095

Interaction:	3888
Interaction 1:	I
Interaction 2:	HWOTHER
Ecology Program:	HAZWASTE
Program Data:	TURBOWASTE
Facility Alt.:	KING CNTY DOT METRO TRANSIT LAKE UNION
Program ID:	WAD981770852
Date Interaction:	2004-12-31 00:00:00
Date Interaction 3:	Haz Waste Management Acti
Latitude:	47.647324380999997
Longitude:	-122.339813095

Interaction:	81036
Interaction 1:	A
Interaction 2:	INDSWGP
Ecology Program:	WATQUAL
Program Data:	PARIS
Facility Alt.:	KING COUNTY LAKE UNION FACILITIES
Program ID:	WAR005611
Date Interaction:	2004-05-21 00:00:00
Date Interaction 3:	Industrial SW GP
Latitude:	47.647324380999997
Longitude:	-122.339813095

Interaction:	3885
Interaction 1:	I
Interaction 2:	HWP
Ecology Program:	HAZWASTE
Program Data:	HWPPRT
Facility Alt.:	Not reported
Program ID:	WAD981770852
Date Interaction:	1992-01-01 00:00:00
Date Interaction 3:	Hazardous Waste Planner
Latitude:	47.647324380999997
Longitude:	-122.339813095

Interaction:	95723
Interaction 1:	I
Interaction 2:	HWOTHER
Ecology Program:	HAZWASTE
Program Data:	TURBOWASTE

(Continued) **1000366466**

Facility Alt.:	CHEVRON 1001327
Program ID:	WAD981770852
Date Interaction:	2011-02-07 00:00:00
Date Interaction 3:	Haz Waste Management Acti
Latitude:	47.647324380999997
Longitude:	-122.339813095

Interaction:	3889
Interaction 1:	A
Interaction 2:	SCS
Ecology Program:	TOXICS
Program Data:	ISIS
Facility Alt.:	Metro Lake Union
Program ID:	Not reported
Date Interaction:	1900-01-01 00:00:00
Date Interaction 3:	State Cleanup Site
Latitude:	47.647324380999997
Longitude:	-122.339813095

Interaction:	103659
Interaction 1:	I
Interaction 2:	HWG
Ecology Program:	HAZWASTE
Program Data:	TURBOWASTE
Facility Alt.:	CHEVRON 1001327
Program ID:	WAD981770852
Date Interaction:	2012-12-31 00:00:00
Date Interaction 3:	Hazardous Waste Generator
Latitude:	47.647324380999997
Longitude:	-122.339813095

Interaction:	3890
Interaction 1:	A
Interaction 2:	SEDIMENT
Ecology Program:	TOXICS
Program Data:	ISIS
Facility Alt.:	King Cnty DOT Metro Transit Lake Union
Program ID:	Not reported
Date Interaction:	1900-01-01 00:00:00
Date Interaction 3:	Sediments
Latitude:	47.647324380999997
Longitude:	-122.339813095

Interaction:	107293
Interaction 1:	I
Interaction 2:	HWOTHER
Ecology Program:	HAZWASTE
Program Data:	TURBOWASTE
Facility Alt.:	CHEVRON 1001327
Program ID:	WAD981770852
Date Interaction:	2013-12-31 00:00:00
Date Interaction 3:	Haz Waste Management Acti
Latitude:	47.647324380999997

(Continued) **1000366466**

Longitude: -122.339813095

Interaction: 116733
Interaction 1: A
Interaction 2: HWG
Ecology Program: HAZWASTE
Program Data: TURBOWASTE
Facility Alt.: CHEVRON 1001327
Program ID: WAD981770852
Date Interaction: 2015-12-31 00:00:00
Date Interaction 3: Hazardous Waste Generator
Latitude: 47.647324380999997
Longitude: -122.339813095

RCRA NonGen / NLR:
Date form received by agency: 02/16/2012
Facility name: Not reported
Facility address: 1602 N NORTHLAKE WY
SEATTLE, WA 98103
EPA ID: WAD981770852
Mailing address: PO BOX 6004
SAN RAMON, CA 94583
Contact: KATHY NORRIS
Contact address: PO BOX 6004
SAN RAMON, CA 94583
Contact country: US
Contact telephone: (877) 386-6044
Contact email: NAWTDESK@CHEVRON.COM
EPA Region: Not reported
Land type: Private
Classification: Non-Generator
Description: Handler: Non-Generators do not presently generate hazardous waste

Owner/Operator Summary:
Owner/operator name: CHEVRON C
Owner/operator address: PO BOX 6004
SAN RAMON, CA 94583
Owner/operator country: US
Owner/operator telephone: (877)386-6044
Legal status: Private
Owner/Operator Type: Operator
Owner/Op start date: 01/01/1900
Owner/Op end date: Not reported

Owner/operator name: CHEVRON PRODUCT C
Owner/operator address: PO BOX 6004
SAN RAMON, CA 94583
Owner/operator country: US
Owner/operator telephone: (877)386-6044
Legal status: Private
Owner/Operator Type: Owner
Owner/Op start date: 01/01/1900
Owner/Op end date: Not reported

(Continued) **1000366466**

Owner/operator name: CHEVRON PRODUCTS
Owner/operator address: PO BOX 6004
SAN RAMON, 94583
Owner/operator country: US
Owner/operator telephone: 877-386-6044
Legal status: Private
Owner/Operator Type: Owner
Owner/Op start date: 01/01/1900
Owner/Op end date: Not reported

Owner/operator name: CHEVRON
Owner/operator address: PO BOX 6004
SAN RAMON, 94583
Owner/operator country: US
Owner/operator telephone: 877-386-6044
Legal status: Private
Owner/Operator Type: Operator
Owner/Op start date: 01/01/1900
Owner/Op end date: Not reported

Handler Activities Summary:
U.S. importer of hazardous waste: No
Mixed waste (haz. and radioactive): No
Recycler of hazardous waste: No
Transporter of hazardous waste: No
Treater, storer or disposer of HW: No
Underground injection activity: No
On-site burner exemption: No
Furnace exemption: No
Used oil fuel burner: No
Used oil processor: No
User oil refiner: No
Used oil fuel marketer to burner: No
Used oil Specification marketer: No
Used oil transfer facility: No
Used oil transporter: No

Historical Generators:
Date form received by agency: 02/07/2011
Site name: CHEVRON 1001327
Classification: Not a generator, verified

. Waste code: D001
. Waste name: IGNITABLE WASTE

. Waste code: D008
. Waste name: LEAD

. Waste code: D018
. Waste name: BENZENE

Date form received by agency: 02/07/2011
Site name: CHEVRON 1001327
Classification: Not a generator, verified

Date form received by agency: 01/14/2010

(Continued) **1000366466**

Site name: KING CNTY DOT METRO TRANSIT LAKE UNION
Classification: Small Quantity Generator

. Waste code: D001
. Waste name: IGNITABLE WASTE

. Waste code: D002
. Waste name: CORROSIVE WASTE

. Waste code: D006
. Waste name: CADMIUM

. Waste code: D008
. Waste name: LEAD

. Waste code: D016
. Waste name: 2,4-D (2,4-DICHLOROPHENOXYACETIC ACID)

. Waste code: D018
. Waste name: BENZENE

. Waste code: D035
. Waste name: METHYL ETHYL KETONE

. Waste code: F003
. Waste name: THE FOLLOWING SPENT NONHALOGENATED SOLVENTS: XYLENE, ACETONE, ETHYL ACETATE, ETHYL BENZENE, ETHYL ETHER, METHYL ISOBUTYL KETONE, N-BUTYL ALCOHOL, CYCLOHEXANONE, AND METHANOL; ALL SPENT SOLVENT MIXTURES/BLENDS CONTAINING, BEFORE USE, ONLY THE ABOVE SPENT NONHALOGENATED SOLVENTS; AND ALL SPENT SOLVENT MIXTURES/BLENDS CONTAINING, BEFORE USE, ONE OR MORE OF THE ABOVE NONHALOGENATED SOLVENTS, AND A TOTAL OF TEN PERCENT OR MORE (BY VOLUME) OF ONE OR MORE OF THOSE SOLVENTS LISTED IN F001, F002, F004, AND F005; AND STILL BOTTOMS FROM THE RECOVERY OF THESE SPENT SOLVENTS AND SPENT SOLVENT MIXTURES.

. Waste code: F005
. Waste name: THE FOLLOWING SPENT NONHALOGENATED SOLVENTS: TOLUENE, METHYL ETHYL KETONE, CARBON DISULFIDE, ISOBUTANOL, PYRIDINE, BENZENE, 2-ETHOXYETHANOL, AND 2-NITROPROPANE; ALL SPENT SOLVENT MIXTURES/BLENDS CONTAINING, BEFORE USE, A TOTAL OF TEN PERCENT OR MORE (BY VOLUME) OF ONE OR MORE OF THE ABOVE NONHALOGENATED SOLVENTS OR THOSE SOLVENTS LISTED IN F001, F002, OR F004; AND STILL BOTTOMS FROM THE RECOVERY OF THESE SPENT SOLVENTS AND SPENT SOLVENT MIXTURES.

. Waste code: WSC2
. Waste name: Washington State solid or semisolid corrosive Dangerous Waste with a pH less than or equal to 2, or greater than or equal to 12.5, based upon a specific testing method.

. Waste code: WT02
. Waste name: Washington State Dangerous Toxic Waste with a toxic constituents concentration greater than or equal to 0.001% and less than 1.0%, determined by biological testing methods or a book designation procedure.

Date form received by agency: 12/31/2007

(Continued) **1000366466**

Site name: KING CNTY DOT METRO TRANSIT LAKE UNION
Classification: Not a generator, verified

Date form received by agency: 12/31/2005
Site name: KING CNTY DOT METRO TRANSIT LAKE UNION
Classification: Not a generator, verified

Date form received by agency: 12/31/2003
Site name: METRO LAKE UNION FACILITY
Classification: Not a generator, verified

Date form received by agency: 02/07/2000
Site name: METRO LAKE UNION FACILITY
Classification: Large Quantity Generator

Date form received by agency: 03/31/1994
Site name: METRO KING CTY-DMS-TRANSIT-LK
Classification: Large Quantity Generator

Date form received by agency: 09/01/1993
Site name: MUNIC METRO SEATTLE-LAKE UNION
Classification: Large Quantity Generator

Violation Status: No violations found

Evaluation Action Summary:
Evaluation date: 01/25/2000
Evaluation: FOCUSED COMPLIANCE INSPECTION
Area of violation: Not reported
Date achieved compliance: Not reported
Evaluation lead agency: State

Evaluation date: 01/10/2000
Evaluation: FOCUSED COMPLIANCE INSPECTION
Area of violation: Not reported
Date achieved compliance: Not reported
Evaluation lead agency: State

WA MANIFEST:
Facility Site ID Number: 2217
EPA ID: WAD981770852
NAICS: 48511
SWC Desc: Not reported
FWC Desc: Not reported
Form Comm: Not reported
Data Year: Not reported
Permit by Rule: False
Treatment by Generator: False
Mixed radioactive waste: False
Importer of hazardous waste: False
Immediate recycler: False
Treatment/Storage/Disposal/Recycling Facility: False
Generator of dangerous fuel waste: False
Generator marketing to burner: False
Other marketers (i.e., blender, distributor, etc.): False
Utility boiler burner: False
Industry boiler burner: False

(Continued) **1000366466**

Industrial Furnace:	False
Smelter defferal:	False
Universal waste - batteries - generate:	False
Universal waste - thermostats - generate:	False
Universal waste - mercury - generate:	False
Universal waste - lamps - generate:	False
Universal waste - batteries - accumulate:	False
Universal waste - thermostats - accumulate:	False
Universal waste - mercury - accumulate:	False
Universal waste - lamps - accumulate:	False
Destination Facility for Universal Waste:	False
Off-specification used oil burner - utility boiler:	False
Off-specification used oil burner - industrial boiler:	False
Off-specification used oil burner - industrial furnace:	False
Tax Reg #:	578055920
Business Type:	Not reported
Mail Name:	King Cnty DOT Metro Transit
Mail addr line1:	201 S Jackson St MS SFM TR 0100
Mail city,st,zip:	SEATTLE, WA 98104-1519
Mail country:	UNITED STATES
Legal org name:	Metro King Cnty DOT
Legal org type:	County
Legal addr line1:	201 S Jackson St MS SFM TR 0100
Legal city,st,zip:	SEATTLE, WA 98104-1519
Legal country:	UNITED STATES
Legal phone nbr:	(206)684-2266
Legal effective date:	08/15/1996
Land org name:	King Cnty DOT Metro Transit
Land org type:	County
Land person name:	Not reported
Land addr line1:	201 S Jackson St MS SFM TR 0100
Land city,st,zip:	SEATTLE, WA 98104-1519
Land country:	UNITED STATES
Land phone nbr:	(206)684-2266
Operator org name:	King Cnty DOT Metro Transit
Operator org type:	County
Operator addr line1:	201 S Jackson St
Operator addr line2:	MS SFM TR 0100
Operator city,st,zip:	SEATTLE, WA 98104-1519
Operator country:	UNITED STATES
Operator phone nbr:	(206) 684-2266
Operator effective date:	03/17/1997
Site contact name:	Cathy Johnson
Site contact addr line1:	201 S Jackson St MS SFM TR 0100
Site Contact City/State/ Zip:	SEATTLE, WA 98104-1519
Site Contact Country:	UNITED STATES
Site Contact Phone #:	(206)684-2266
Site Contact EMail:	cathy.johnson@kingcounty.gov
Form Contact NAME:	Cathy Johnson
Form Contact ADDR LINE1:	201 S Jackson St MS SFM TR 0100
Form Contact City,ST,Zip:	SEATTLE, WA 98104-1519
Form Contact Country:	UNITED STATES
Form Contact Phone #:	(206)684-2266
Form Contact EMail:	cathy.johnson@kingcounty.gov
Gen Status CD:	SQG
Monthly Generation:	False
Batch Generation:	False

(Continued) **1000366466**

One Time Generation:	False
Transport Own Waste:	False
Tranports Other Waste:	False
Recycler Onsite:	False
Transfer Facility:	False
Other Exemption:	Not reported
UW Battery Gen:	False
Used Oil Transporter:	False
Used Oil Transfer Facility:	False
Used Oil Processor:	False
Used Oil Refiner:	False
Used Oil Fuel Marketer Directs Shipments:	False
Used Oil Fuel Marketer Meets Specs:	False

Waste Streams Generated:

Facility ID:	2217
Data Year:	2009
Description:	WA state dangerous waste only - toxic
Mix:	False
Reported Qty:	71 LB
Kilo Qty:	32.205600553936328
Density No:	0
Density Qty:	Not reported

Facility ID:	2217
Data Year:	2009
Description:	waste corrosive liquids - acid
Mix:	False
Reported Qty:	13 LB
Kilo Qty:	5.8968001014249625
Density No:	0
Density Qty:	Not reported

Facility ID:	2217
Data Year:	2009
Description:	waste corrosive liquids - caustic
Mix:	False
Reported Qty:	27 LB
Kilo Qty:	12.247200210651844
Density No:	0
Density Qty:	Not reported

Facility ID:	2217
Data Year:	2009
Description:	waste insecticides
Mix:	False
Reported Qty:	231 LB
Kilo Qty:	104.78160180224356
Density No:	0
Density Qty:	Not reported

Facility ID:	2217
Data Year:	2009
Description:	waste herbicides
Mix:	False
Reported Qty:	168 LB
Kilo Qty:	76.204801310722587

(Continued) **1000366466**

Density No: 0
Density Qty: Not reported

Facility ID: 2217
Data Year: 2009
Description: waste paint commodity pack
Mix: False
Reported Qty: 200 LB
Kilo Qty: 90.720001560384034
Density No: 0
Density Qty: Not reported

Facility ID: 2217
Data Year: 2009
Description: waste flammable liquids
Mix: False
Reported Qty: 62 LB
Kilo Qty: 28.123200483719049
Density No: 0
Density Qty: Not reported

Facility ID: 2217
Data Year: 2009
Description: waste flammable liquids
Mix: False
Reported Qty: 273 LB
Kilo Qty: 123.8328021299242
Density No: 0
Density Qty: Not reported

Facility ID: 2217
Data Year: 2009
Description: waste aerosol cans
Mix: False
Reported Qty: 91 LB
Kilo Qty: 41.277600709974735
Density No: 0
Density Qty: Not reported

Facility ID: 2217
Data Year: 2012
Description: Expired, Aged--HYDROGEN PEROXIDE
Mix: False
Reported Qty: 126 LB
Kilo Qty: 57.1536009
Density No: 0
Density Qty: Not reported

Facility ID: 2217
Data Year: 2012
Description: Petroleum Contact Water
Mix: False
Reported Qty: 543 LB
Kilo Qty: 246.304804
Density No: 0
Density Qty: Not reported

(Continued) **1000366466**

Facility ID: 2217
Data Year: 2015
Description: Petroleum Contact Water
Mix: False
Reported Qty: 50 LB
Kilo Qty: 22.6800003
Density No: 0
Density Qty: Not reported

Shipments Sent:

Facility ID: 2217
Data Year: 2009
Shipment sent data: 8/26/2009
Reported Qty: 71 LB
Kilo Qty: 32.2056005539363

Facility ID: 2217
Data Year: 2009
Shipment sent data: 8/26/2009
Reported Qty: 13 LB
Kilo Qty: 5.89680010142496

Facility ID: 2217
Data Year: 2009
Shipment sent data: 8/26/2009
Reported Qty: 27 LB
Kilo Qty: 12.2472002106518

Facility ID: 2217
Data Year: 2009
Shipment sent data: 8/26/2009
Reported Qty: 231 LB
Kilo Qty: 104.781601802244

Facility ID: 2217
Data Year: 2009
Shipment sent data: 8/26/2009
Reported Qty: 168 LB
Kilo Qty: 76.2048013107226

Facility ID: 2217
Data Year: 2009
Shipment sent data: 8/26/2009
Reported Qty: 200 LB
Kilo Qty: 90.720001560384

Facility ID: 2217
Data Year: 2009
Shipment sent data: 8/26/2009
Reported Qty: 62 LB
Kilo Qty: 28.123200483719

Facility ID: 2217
Data Year: 2009
Shipment sent data: 8/26/2009
Reported Qty: 273 LB
Kilo Qty: 123.832802129924

(Continued) **1000366466**

Facility ID: 2217
Data Year: 2009
Shipment sent data: 8/26/2009
Reported Qty: 91 LB
Kilo Qty: 41.2776007099747

Facility ID: 2217
Data Year: 2012
Shipment sent data: 2012-04-18 00:00:00
Reported Qty: 126 LB
Kilo Qty: 57.1536009

Facility ID: 2217
Data Year: 2012
Shipment sent data: 2012-04-18 00:00:00
Reported Qty: 543 LB
Kilo Qty: 246.304804

Facility ID: 2217
Data Year: 2015
Shipment sent data: 2015-04-02 00:00:00
Reported Qty: 50 LB
Kilo Qty: 22.6800003

Waste Stream Comments:
Facility ID: 2217
Data Year: 2009
Comments: A-7: waste generated during a cleanup prior to selling the property. A-8: isopropanol and methanol containing organic solvents, gasoline, and oil-based paint

Facility ID: 2217
Data Year: 2009
Comments: A-7: waste generated during a cleanup of the facility prior to selling the property. A-8: waste insecticides.

Facility ID: 2217
Data Year: 2009
Comments: A-7: waste was generated during a cleanup of the facility prior to selling the building

Facility ID: 2217
Data Year: 2009
Comments: A-7: waste generated during a cleanup of the facility prior to selling the property.

Facility ID: 2217
Data Year: 2009
Comments: A-7: waste generated during a cleanup of the facility prior to selling the property.

Facility ID: 2217
Data Year: 2009
Comments: A-7: waste generated during a cleanup of the facility prior to selling the property.

Facility ID: 2217

(Continued) **1000366466**

Data Year: 2009
Comments: A-7: waste generated during a cleanup of the facility prior to selling the property. A-8: variety of waste herbicides.

Facility ID: 2217
Data Year: 2009
Comments: A-7: waste generated during a cleanup of the facility prior to selling the property.

Facility ID: 2217
Data Year: 2009
Comments: A-7: waste generated during a cleanup of the facility prior to selling the property. A-8: lawn fertilizer

Facility ID: 2217
Data Year: 2012
Comments: Incineration

Facility Site ID Number:	2217
EPA ID:	WAD981770852
NAICS:	48511
SWC Desc:	Not reported
FWC Desc:	Not reported
Form Comm:	Not reported
Data Year:	Not reported
Permit by Rule:	FALSE
Treatment by Generator:	FALSE
Mixed radioactive waste:	FALSE
Importer of hazardous waste:	FALSE
Immediate recycler:	FALSE
Treatment/Storage/Disposal/Recycling Facility:	FALSE
Generator of dangerous fuel waste:	FALSE
Generator marketing to burner:	FALSE
Other marketers (i.e., blender, distributor, etc.):	FALSE
Utility boiler burner:	FALSE
Industry boiler burner:	FALSE
Industrial Furnace:	FALSE
Smelter defferal:	FALSE
Universal waste - batteries - generate:	FALSE
Universal waste - thermostats - generate:	FALSE
Universal waste - mercury - generate:	FALSE
Universal waste - lamps - generate:	FALSE
Universal waste - batteries - accumulate:	FALSE
Universal waste - thermostats - accumulate:	FALSE
Universal waste - mercury - accumulate:	FALSE
Universal waste - lamps - accumulate:	FALSE
Destination Facility for Universal Waste:	FALSE
Off-specification used oil burner - utility boiler:	FALSE
Off-specification used oil burner - industrial boiler:	FALSE
Off-specification used oil burner - industrial furnace:	FALSE
Tax Reg #:	578055920
Business Type:	Not reported
Mail Name:	King Cnty DOT Metro Transit
Mail addr line1:	201 S Jackson St MS SFM TR 0100
Mail city,st,zip:	SEATTLE, WA 98104-1519
Mail country:	UNITED STATES

(Continued) **1000366466**

Legal org name:	Metro King Cnty DOT
Legal org type:	County
Legal addr line1:	201 S Jackson St MS SFM TR 0100
Legal city,st,zip:	SEATTLE, WA 98104-1519
Legal country:	UNITED STATES
Legal phone nbr:	(206)684-2266
Legal effective date:	08/15/1996
Land org name:	King Cnty DOT Metro Transit
Land org type:	County
Land person name:	Not reported
Land addr line1:	201 S Jackson St MS SFM TR 0100
Land city,st,zip:	SEATTLE, WA 98104-1519
Land country:	UNITED STATES
Land phone nbr:	(206)684-2266
Operator org name:	King Cnty DOT Metro Transit
Operator org type:	County
Operator addr line1:	201 S Jackson St
Operator addr line2:	MS SFM TR 0100
Operator city,st,zip:	SEATTLE, WA 98104-1519
Operator country:	UNITED STATES
Operator phone nbr:	(206) 684-2266
Operator effective date:	03/17/1997
Site contact name:	Cathy Johnson
Site contact addr line1:	201 S Jackson St MS SFM TR 0100
Site Contact City/State/ Zip:	SEATTLE, WA 98104-1519
Site Contact Country:	UNITED STATES
Site Contact Phone #:	(206)684-2266
Site Contact EMail:	Not reported
Form Contact NAME:	Cathy Johnson
Form Contact ADDR LINE1:	201 S Jackson St MS SFM TR 0100
Form Contact City,ST,Zip:	SEATTLE, WA 98104-1519
Form Contact Country:	UNITED STATES
Form Contact Phone #:	(206)684-2266
Form Contact EMail:	cathy.johnson@metrokc.gov
Gen Status CD:	XQG
Monthly Generation:	FALSE
Batch Generation:	FALSE
One Time Generation:	FALSE
Transport Own Waste:	FALSE
Tranports Other Waste:	FALSE
Recycler Onsite:	FALSE
Transfer Facility:	FALSE
Other Exemption:	Not reported
UW Battery Gen:	FALSE
Used Oil Transporter:	FALSE
Used Oil Transfer Facility:	FALSE
Used Oil Processor:	FALSE
Used Oil Refiner:	FALSE
Used Oil Fuel Marketer Directs Shipments:	FALSE
Used Oil Fuel Marketer Meets Specs:	FALSE

Waste Streams Generated:

Facility ID:	2217
Data Year:	2009
Description:	WA state dangerous waste only - toxic
Mix:	False
Reported Qty:	71 LB

(Continued) **1000366466**

Kilo Qty:	32.205600553936328
Density No:	0
Density Qty:	Not reported

Facility ID:	2217
Data Year:	2009
Description:	waste corrosive liquids - acid
Mix:	False
Reported Qty:	13 LB
Kilo Qty:	5.8968001014249625
Density No:	0
Density Qty:	Not reported

Facility ID:	2217
Data Year:	2009
Description:	waste corrosive liquids - caustic
Mix:	False
Reported Qty:	27 LB
Kilo Qty:	12.247200210651844
Density No:	0
Density Qty:	Not reported

Facility ID:	2217
Data Year:	2009
Description:	waste insecticides
Mix:	False
Reported Qty:	231 LB
Kilo Qty:	104.78160180224356
Density No:	0
Density Qty:	Not reported

Facility ID:	2217
Data Year:	2009
Description:	waste herbicides
Mix:	False
Reported Qty:	168 LB
Kilo Qty:	76.204801310722587
Density No:	0
Density Qty:	Not reported

Facility ID:	2217
Data Year:	2009
Description:	waste paint commodity pack
Mix:	False
Reported Qty:	200 LB
Kilo Qty:	90.720001560384034
Density No:	0
Density Qty:	Not reported

Facility ID:	2217
Data Year:	2009
Description:	waste flammable liquids
Mix:	False
Reported Qty:	62 LB
Kilo Qty:	28.123200483719049
Density No:	0
Density Qty:	Not reported

(Continued) **1000366466**

Facility ID: 2217
Data Year: 2009
Description: waste flammable liquids
Mix: False
Reported Qty: 273 LB
Kilo Qty: 123.8328021299242
Density No: 0
Density Qty: Not reported

Facility ID: 2217
Data Year: 2009
Description: waste aerosol cans
Mix: False
Reported Qty: 91 LB
Kilo Qty: 41.277600709974735
Density No: 0
Density Qty: Not reported

Facility ID: 2217
Data Year: 2012
Description: Expired, Aged--HYDROGEN PEROXIDE
Mix: False
Reported Qty: 126 LB
Kilo Qty: 57.1536009
Density No: 0
Density Qty: Not reported

Facility ID: 2217
Data Year: 2012
Description: Petroleum Contact Water
Mix: False
Reported Qty: 543 LB
Kilo Qty: 246.304804
Density No: 0
Density Qty: Not reported

Facility ID: 2217
Data Year: 2015
Description: Petroleum Contact Water
Mix: False
Reported Qty: 50 LB
Kilo Qty: 22.6800003
Density No: 0
Density Qty: Not reported

Shipments Sent:
Facility ID: 2217
Data Year: 2009
Shipment sent data: 8/26/2009
Reported Qty: 71 LB
Kilo Qty: 32.2056005539363

Facility ID: 2217
Data Year: 2009
Shipment sent data: 8/26/2009
Reported Qty: 13 LB
Kilo Qty: 5.89680010142496

(Continued) **1000366466**

Facility ID: 2217
Data Year: 2009
Shipment sent data: 8/26/2009
Reported Qty: 27 LB
Kilo Qty: 12.2472002106518

Facility ID: 2217
Data Year: 2009
Shipment sent data: 8/26/2009
Reported Qty: 231 LB
Kilo Qty: 104.781601802244

Facility ID: 2217
Data Year: 2009
Shipment sent data: 8/26/2009
Reported Qty: 168 LB
Kilo Qty: 76.2048013107226

Facility ID: 2217
Data Year: 2009
Shipment sent data: 8/26/2009
Reported Qty: 200 LB
Kilo Qty: 90.720001560384

Facility ID: 2217
Data Year: 2009
Shipment sent data: 8/26/2009
Reported Qty: 62 LB
Kilo Qty: 28.123200483719

Facility ID: 2217
Data Year: 2009
Shipment sent data: 8/26/2009
Reported Qty: 273 LB
Kilo Qty: 123.832802129924

Facility ID: 2217
Data Year: 2009
Shipment sent data: 8/26/2009
Reported Qty: 91 LB
Kilo Qty: 41.2776007099747

Facility ID: 2217
Data Year: 2012
Shipment sent data: 2012-04-18 00:00:00
Reported Qty: 126 LB
Kilo Qty: 57.1536009

Facility ID: 2217
Data Year: 2012
Shipment sent data: 2012-04-18 00:00:00
Reported Qty: 543 LB
Kilo Qty: 246.304804

Facility ID: 2217
Data Year: 2015
Shipment sent data: 2015-04-02 00:00:00

(Continued) **1000366466**

Reported Qty: 50 LB
Kilo Qty: 22.6800003

Waste Stream Comments:
Facility ID: 2217
Data Year: 2009
Comments: A-7: waste generated during a cleanup prior to selling the property. A-8: isopropanol and methanol containing organic solvents, gasoline, and oil-based paint

Facility ID: 2217
Data Year: 2009
Comments: A-7: waste generated during a cleanup of the facility prior to selling the property. A-8: waste insecticides.

Facility ID: 2217
Data Year: 2009
Comments: A-7: waste was generated during a cleanup of the facility prior to selling the building

Facility ID: 2217
Data Year: 2009
Comments: A-7: waste generated during a cleanup of the facility prior to selling the property.

Facility ID: 2217
Data Year: 2009
Comments: A-7: waste generated during a cleanup of the facility prior to selling the property.

Facility ID: 2217
Data Year: 2009
Comments: A-7: waste generated during a cleanup of the facility prior to selling the property.

Facility ID: 2217
Data Year: 2009
Comments: A-7: waste generated during a cleanup of the facility prior to selling the property. A-8: variety of waste herbicides.

Facility ID: 2217
Data Year: 2009
Comments: A-7: waste generated during a cleanup of the facility prior to selling the property.

Facility ID: 2217
Data Year: 2009
Comments: A-7: waste generated during a cleanup of the facility prior to selling the property. A-8: lawn fertilizer

Facility ID: 2217
Data Year: 2012
Comments: Incineration

Facility Site ID Number: 2217
EPA ID: WAD981770852

(Continued) **1000366466**

NAICS:	562910
SWC Desc:	Not reported
FWC Desc:	D001,D008,D018
Form Comm:	Not reported
Data Year:	2015
Permit by Rule:	False
Treatment by Generator:	False
Mixed radioactive waste:	False
Importer of hazardous waste:	False
Immediate recycler:	False
Treatment/Storage/Disposal/Recycling Facility:	False
Generator of dangerous fuel waste:	False
Generator marketing to burner:	False
Other marketers (i.e., blender, distributor, etc.):	False
Utility boiler burner:	False
Industry boiler burner:	False
Industrial Furnace:	False
Smelter defferal:	False
Universal waste - batteries - generate:	False
Universal waste - thermostats - generate:	False
Universal waste - mercury - generate:	False
Universal waste - lamps - generate:	False
Universal waste - batteries - accumulate:	False
Universal waste - thermostats - accumulate:	False
Universal waste - mercury - accumulate:	False
Universal waste - lamps - accumulate:	False
Destination Facility for Universal Waste:	False
Off-specification used oil burner - utility boiler:	False
Off-specification used oil burner - industrial boiler:	False
Off-specification used oil burner - industrial furnace:	False
Tax Reg #:	409018069
Business Type:	Remedation Work
Mail Name:	Chevron Products
Mail addr line1:	PO Box 6004
Mail city,st,zip:	San Ramon, CA 94583
Mail country:	UNITED STATES
Legal org name:	Chevron Products
Legal org type:	Private
Legal addr line1:	PO Box 6004
Legal city,st,zip:	San Ramon, CA 94583
Legal country:	UNITED STATES
Legal phone nbr:	877-386-6044
Legal effective date:	Not reported
Land org name:	Chevron Products
Land org type:	Private
Land person name:	Not reported
Land addr line1:	PO Box 6004
Land city,st,zip:	San Ramon, CA 94583
Land country:	UNITED STATES
Land phone nbr:	877-386-6044
Operator org name:	Chevron
Operator org type:	Private
Operator addr line1:	PO Box 6004
Operator city,st,zip:	San Ramon, CA 94583
Operator country:	UNITED STATES
Operator phone nbr:	877-386-6044
Operator effective date:	Not reported

(Continued) **1000366466**

Site contact name:	Waste Desk
Site contact addr line1:	PO Box 6004
Site Contact City/State/ Zip:	San Ramon, CA 94583
Site Contact Country:	UNITED STATES
Site Contact Phone #:	877-386-6044
Site Contact EMail:	nawtdesk@chevron.com
Form Contact NAME:	Waste Desk
Form Contact ADDR LINE1:	PO Box 6004
Form Contact City,ST,Zip:	San Ramon, CA 94583
Form Contact Country:	UNITED STATES
Form Contact Phone #:	877-386-6044
Form Contact EMail:	nawtdesk@chevron.com
Gen Status CD:	SQG
Monthly Generation:	False
Batch Generation:	True
One Time Generation:	False
Transport Own Waste:	False
Tranports Other Waste:	False
Recycler Onsite:	False
Transfer Facility:	False
Other Exemption:	Not reported
UW Battery Gen:	False
Used Oil Transporter:	False
Used Oil Transfer Facility:	False
Used Oil Processor:	False
Used Oil Refiner:	False
Used Oil Fuel Marketer Directs Shipments:	False
Used Oil Fuel Marketer Meets Specs:	False

Waste Streams Generated:

Facility ID:	2217
Data Year:	2009
Description:	WA state dangerous waste only - toxic
Mix:	False
Reported Qty:	71 LB
Kilo Qty:	32.205600553936328
Density No:	0
Density Qty:	Not reported

Facility ID:	2217
Data Year:	2009
Description:	waste corrosive liquids - acid
Mix:	False
Reported Qty:	13 LB
Kilo Qty:	5.8968001014249625
Density No:	0
Density Qty:	Not reported

Facility ID:	2217
Data Year:	2009
Description:	waste corrosive liquids - caustic
Mix:	False
Reported Qty:	27 LB
Kilo Qty:	12.247200210651844
Density No:	0
Density Qty:	Not reported

(Continued) **1000366466**

Facility ID: 2217
Data Year: 2009
Description: waste insecticides
Mix: False
Reported Qty: 231 LB
Kilo Qty: 104.78160180224356
Density No: 0
Density Qty: Not reported

Facility ID: 2217
Data Year: 2009
Description: waste herbicides
Mix: False
Reported Qty: 168 LB
Kilo Qty: 76.204801310722587
Density No: 0
Density Qty: Not reported

Facility ID: 2217
Data Year: 2009
Description: waste paint commodity pack
Mix: False
Reported Qty: 200 LB
Kilo Qty: 90.720001560384034
Density No: 0
Density Qty: Not reported

Facility ID: 2217
Data Year: 2009
Description: waste flammable liquids
Mix: False
Reported Qty: 62 LB
Kilo Qty: 28.123200483719049
Density No: 0
Density Qty: Not reported

Facility ID: 2217
Data Year: 2009
Description: waste flammable liquids
Mix: False
Reported Qty: 273 LB
Kilo Qty: 123.8328021299242
Density No: 0
Density Qty: Not reported

Facility ID: 2217
Data Year: 2009
Description: waste aerosol cans
Mix: False
Reported Qty: 91 LB
Kilo Qty: 41.277600709974735
Density No: 0
Density Qty: Not reported

Facility ID: 2217
Data Year: 2012
Description: Expired, Aged--HYDROGEN PEROXIDE

(Continued) **1000366466**

Mix: False
Reported Qty: 126 LB
Kilo Qty: 57.1536009
Density No: 0
Density Qty: Not reported

Facility ID: 2217
Data Year: 2012
Description: Petroleum Contact Water
Mix: False
Reported Qty: 543 LB
Kilo Qty: 246.304804
Density No: 0
Density Qty: Not reported

Facility ID: 2217
Data Year: 2015
Description: Petroleum Contact Water
Mix: False
Reported Qty: 50 LB
Kilo Qty: 22.6800003
Density No: 0
Density Qty: Not reported

Shipments Sent:
Facility ID: 2217
Data Year: 2009
Shipment sent data: 8/26/2009
Reported Qty: 71 LB
Kilo Qty: 32.2056005539363

Facility ID: 2217
Data Year: 2009
Shipment sent data: 8/26/2009
Reported Qty: 13 LB
Kilo Qty: 5.89680010142496

Facility ID: 2217
Data Year: 2009
Shipment sent data: 8/26/2009
Reported Qty: 27 LB
Kilo Qty: 12.2472002106518

Facility ID: 2217
Data Year: 2009
Shipment sent data: 8/26/2009
Reported Qty: 231 LB
Kilo Qty: 104.781601802244

Facility ID: 2217
Data Year: 2009
Shipment sent data: 8/26/2009
Reported Qty: 168 LB
Kilo Qty: 76.2048013107226

Facility ID: 2217
Data Year: 2009

(Continued) **1000366466**

Shipment sent data: 8/26/2009
Reported Qty: 200 LB
Kilo Qty: 90.720001560384

Facility ID: 2217
Data Year: 2009
Shipment sent data: 8/26/2009
Reported Qty: 62 LB
Kilo Qty: 28.123200483719

Facility ID: 2217
Data Year: 2009
Shipment sent data: 8/26/2009
Reported Qty: 273 LB
Kilo Qty: 123.832802129924

Facility ID: 2217
Data Year: 2009
Shipment sent data: 8/26/2009
Reported Qty: 91 LB
Kilo Qty: 41.2776007099747

Facility ID: 2217
Data Year: 2012
Shipment sent data: 2012-04-18 00:00:00
Reported Qty: 126 LB
Kilo Qty: 57.1536009

Facility ID: 2217
Data Year: 2012
Shipment sent data: 2012-04-18 00:00:00
Reported Qty: 543 LB
Kilo Qty: 246.304804

Facility ID: 2217
Data Year: 2015
Shipment sent data: 2015-04-02 00:00:00
Reported Qty: 50 LB
Kilo Qty: 22.6800003

Waste Stream Comments:
Facility ID: 2217
Data Year: 2009
Comments: A-7: waste generated during a cleanup prior to selling the property. A-8: isopropanol and methanol containing organic solvents, gasoline, and oil-based paint

Facility ID: 2217
Data Year: 2009
Comments: A-7: waste generated during a cleanup of the facility prior to selling the property. A-8: waste insecticides.

Facility ID: 2217
Data Year: 2009
Comments: A-7: waste was generated during a cleanup of the facility prior to selling the building

(Continued) **1000366466**

Facility ID: 2217
Data Year: 2009
Comments: A-7: waste generated during a cleanup of the facility prior to selling the property.

Facility ID: 2217
Data Year: 2009
Comments: A-7: waste generated during a cleanup of the facility prior to selling the property.

Facility ID: 2217
Data Year: 2009
Comments: A-7: waste generated during a cleanup of the facility prior to selling the property.

Facility ID: 2217
Data Year: 2009
Comments: A-7: waste generated during a cleanup of the facility prior to selling the property. A-8: variety of waste herbicides.

Facility ID: 2217
Data Year: 2009
Comments: A-7: waste generated during a cleanup of the facility prior to selling the property.

Facility ID: 2217
Data Year: 2009
Comments: A-7: waste generated during a cleanup of the facility prior to selling the property. A-8: lawn fertilizer

Facility ID: 2217
Data Year: 2012
Comments: Incineration

Facility Site ID Number: 2217
EPA ID: WAD981770852
NAICS: 562910
SWC Desc: Not reported
FWC Desc: Not reported
Form Comm: Not reported
Data Year: 2011
Permit by Rule: False
Treatment by Generator: False
Mixed radioactive waste: False
Importer of hazardous waste: False
Immediate recycler: False
Treatment/Storage/Disposal/Recycling Facility: False
Generator of dangerous fuel waste: False
Generator marketing to burner: False
Other marketers (i.e., blender, distributor, etc.): False
Utility boiler burner: False
Industry boiler burner: False
Industrial Furnace: False
Smelter defferal: False
Universal waste - batteries - generate: False
Universal waste - thermostats - generate: False

(Continued) **1000366466**

Universal waste - mercury - generate:	False
Universal waste - lamps - generate:	False
Universal waste - batteries - accumulate:	False
Universal waste - thermostats - accumulate:	False
Universal waste - mercury - accumulate:	False
Universal waste - lamps - accumulate:	False
Destination Facility for Universal Waste:	False
Off-specification used oil burner - utility boiler:	False
Off-specification used oil burner - industrial boiler:	False
Off-specification used oil burner - industrial furnace:	False
Tax Reg #:	409018069
Business Type:	Remedation Work
Mail Name:	Chevron Products
Mail addr line1:	PO Box 6004
Mail city,st,zip:	San Ramon, CA 94583
Mail country:	UNITED STATES
Legal org name:	Chevron Products
Legal org type:	Private
Legal addr line1:	PO Box 6004
Legal city,st,zip:	San Ramon, CA 94583
Legal country:	UNITED STATES
Legal phone nbr:	877-386-6044
Legal effective date:	Not reported
Land org name:	Chevron Products
Land org type:	Private
Land person name:	Not reported
Land addr line1:	PO Box 6004
Land city,st,zip:	San Ramon, CA 94583
Land country:	UNITED STATES
Land phone nbr:	877-386-6044
Operator org name:	Chevron
Operator org type:	Private
Operator addr line1:	PO Box 6004
Operator city,st,zip:	San Ramon, CA 94583
Operator country:	UNITED STATES
Operator phone nbr:	877-386-6044
Operator effective date:	Not reported
Site contact name:	Kathy Norris
Site contact addr line1:	PO Box 6004
Site Contact City/State/ Zip:	San Ramon, CA 94583
Site Contact Country:	UNITED STATES
Site Contact Phone #:	877-386-6044
Site Contact EMail:	nawtdesk@chevron.com
Form Contact NAME:	Kathy Norris
Form Contact ADDR LINE1:	PO Box 6004
Form Contact City,ST,Zip:	San Ramon, CA 94583
Form Contact Country:	UNITED STATES
Form Contact Phone #:	877-386-6044
Form Contact EMail:	nawtdesk@chevron.com
Gen Status CD:	XQG
Monthly Generation:	False
Batch Generation:	False
One Time Generation:	False
Transport Own Waste:	False
Tranports Other Waste:	False
Recycler Onsite:	False
Transfer Facility:	False

(Continued) **1000366466**

Other Exemption: Not reported
UW Battery Gen: False
Used Oil Transporter: False
Used Oil Transfer Facility: False
Used Oil Processor: False
Used Oil Refiner: False
Used Oil Fuel Marketer Directs Shipments: False
Used Oil Fuel Marketer Meets Specs: False

Waste Streams Generated:

Facility ID: 2217
Data Year: 2009
Description: WA state dangerous waste only - toxic
Mix: False
Reported Qty: 71 LB
Kilo Qty: 32.205600553936328
Density No: 0
Density Qty: Not reported

Facility ID: 2217
Data Year: 2009
Description: waste corrosive liquids - acid
Mix: False
Reported Qty: 13 LB
Kilo Qty: 5.8968001014249625
Density No: 0
Density Qty: Not reported

Facility ID: 2217
Data Year: 2009
Description: waste corrosive liquids - caustic
Mix: False
Reported Qty: 27 LB
Kilo Qty: 12.247200210651844
Density No: 0
Density Qty: Not reported

Facility ID: 2217
Data Year: 2009
Description: waste insecticides
Mix: False
Reported Qty: 231 LB
Kilo Qty: 104.78160180224356
Density No: 0
Density Qty: Not reported

Facility ID: 2217
Data Year: 2009
Description: waste herbicides
Mix: False
Reported Qty: 168 LB
Kilo Qty: 76.204801310722587
Density No: 0
Density Qty: Not reported

Facility ID: 2217
Data Year: 2009

(Continued) **1000366466**

Description: waste paint commodity pack
Mix: False
Reported Qty: 200 LB
Kilo Qty: 90.720001560384034
Density No: 0
Density Qty: Not reported

Facility ID: 2217
Data Year: 2009
Description: waste flammable liquids
Mix: False
Reported Qty: 62 LB
Kilo Qty: 28.123200483719049
Density No: 0
Density Qty: Not reported

Facility ID: 2217
Data Year: 2009
Description: waste flammable liquids
Mix: False
Reported Qty: 273 LB
Kilo Qty: 123.8328021299242
Density No: 0
Density Qty: Not reported

Facility ID: 2217
Data Year: 2009
Description: waste aerosol cans
Mix: False
Reported Qty: 91 LB
Kilo Qty: 41.277600709974735
Density No: 0
Density Qty: Not reported

Facility ID: 2217
Data Year: 2012
Description: Expired, Aged--HYDROGEN PEROXIDE
Mix: False
Reported Qty: 126 LB
Kilo Qty: 57.1536009
Density No: 0
Density Qty: Not reported

Facility ID: 2217
Data Year: 2012
Description: Petroleum Contact Water
Mix: False
Reported Qty: 543 LB
Kilo Qty: 246.304804
Density No: 0
Density Qty: Not reported

Facility ID: 2217
Data Year: 2015
Description: Petroleum Contact Water
Mix: False
Reported Qty: 50 LB

(Continued) **1000366466**

Kilo Qty: 22.6800003
Density No: 0
Density Qty: Not reported

Shipments Sent:
Facility ID: 2217
Data Year: 2009
Shipment sent data: 8/26/2009
Reported Qty: 71 LB
Kilo Qty: 32.2056005539363

Facility ID: 2217
Data Year: 2009
Shipment sent data: 8/26/2009
Reported Qty: 13 LB
Kilo Qty: 5.89680010142496

Facility ID: 2217
Data Year: 2009
Shipment sent data: 8/26/2009
Reported Qty: 27 LB
Kilo Qty: 12.2472002106518

Facility ID: 2217
Data Year: 2009
Shipment sent data: 8/26/2009
Reported Qty: 231 LB
Kilo Qty: 104.781601802244

Facility ID: 2217
Data Year: 2009
Shipment sent data: 8/26/2009
Reported Qty: 168 LB
Kilo Qty: 76.2048013107226

Facility ID: 2217
Data Year: 2009
Shipment sent data: 8/26/2009
Reported Qty: 200 LB
Kilo Qty: 90.720001560384

Facility ID: 2217
Data Year: 2009
Shipment sent data: 8/26/2009
Reported Qty: 62 LB
Kilo Qty: 28.123200483719

Facility ID: 2217
Data Year: 2009
Shipment sent data: 8/26/2009
Reported Qty: 273 LB
Kilo Qty: 123.832802129924

Facility ID: 2217
Data Year: 2009
Shipment sent data: 8/26/2009
Reported Qty: 91 LB

(Continued) **1000366466**

Kilo Qty: 41.2776007099747

Facility ID: 2217
Data Year: 2012
Shipment sent data: 2012-04-18 00:00:00
Reported Qty: 126 LB
Kilo Qty: 57.1536009

Facility ID: 2217
Data Year: 2012
Shipment sent data: 2012-04-18 00:00:00
Reported Qty: 543 LB
Kilo Qty: 246.304804

Facility ID: 2217
Data Year: 2015
Shipment sent data: 2015-04-02 00:00:00
Reported Qty: 50 LB
Kilo Qty: 22.6800003

Waste Stream Comments:

Facility ID: 2217
Data Year: 2009
Comments: A-7: waste generated during a cleanup prior to selling the property. A-8: isopropanol and methanol containing organic solvents, gasoline, and oil-based paint

Facility ID: 2217
Data Year: 2009
Comments: A-7: waste generated during a cleanup of the facility prior to selling the property. A-8: waste insecticides.

Facility ID: 2217
Data Year: 2009
Comments: A-7: waste was generated during a cleanup of the facility prior to selling the building

Facility ID: 2217
Data Year: 2009
Comments: A-7: waste generated during a cleanup of the facility prior to selling the property.

Facility ID: 2217
Data Year: 2009
Comments: A-7: waste generated during a cleanup of the facility prior to selling the property.

Facility ID: 2217
Data Year: 2009
Comments: A-7: waste generated during a cleanup of the facility prior to selling the property.

Facility ID: 2217
Data Year: 2009
Comments: A-7: waste generated during a cleanup of the facility prior to selling the property. A-8: variety of waste herbicides.

(Continued) **1000366466**

Facility ID: 2217
Data Year: 2009
Comments: A-7: waste generated during a cleanup of the facility prior to selling the property.

Facility ID: 2217
Data Year: 2009
Comments: A-7: waste generated during a cleanup of the facility prior to selling the property. A-8: lawn fertilizer

Facility ID: 2217
Data Year: 2012
Comments: Incineration

Facility Site ID Number:	2217
EPA ID:	WAD981770852
NAICS:	562910
SWC Desc:	Not reported
FWC Desc:	D001, D008, D018
Form Comm:	Not reported
Data Year:	2012
Permit by Rule:	False
Treatment by Generator:	False
Mixed radioactive waste:	False
Importer of hazardous waste:	False
Immediate recycler:	False
Treatment/Storage/Disposal/Recycling Facility:	False
Generator of dangerous fuel waste:	False
Generator marketing to burner:	False
Other marketers (i.e., blender, distributor, etc.):	False
Utility boiler burner:	False
Industry boiler burner:	False
Industrial Furnace:	False
Smelter defferal:	False
Universal waste - batteries - generate:	False
Universal waste - thermostats - generate:	False
Universal waste - mercury - generate:	False
Universal waste - lamps - generate:	False
Universal waste - batteries - accumulate:	False
Universal waste - thermostats - accumulate:	False
Universal waste - mercury - accumulate:	False
Universal waste - lamps - accumulate:	False
Destination Facility for Universal Waste:	False
Off-specification used oil burner - utility boiler:	False
Off-specification used oil burner - industrial boiler:	False
Off-specification used oil burner - industrial furnace:	False
Tax Reg #:	409018069
Business Type:	Remedation Work
Mail Name:	Chevron Products
Mail addr line1:	PO Box 6004
Mail city,st,zip:	San Ramon, CA 94583
Mail country:	UNITED STATES
Legal org name:	Chevron Products
Legal org type:	Private
Legal addr line1:	PO Box 6004
Legal city,st,zip:	San Ramon, CA 94583

(Continued) **1000366466**

Legal country:	UNITED STATES
Legal phone nbr:	877-386-6044
Legal effective date:	Not reported
Land org name:	Chevron Products
Land org type:	Private
Land person name:	Not reported
Land addr line1:	PO Box 6004
Land city,st,zip:	San Ramon, CA 94583
Land country:	UNITED STATES
Land phone nbr:	877-386-6044
Operator org name:	Chevron
Operator org type:	Private
Operator addr line1:	PO Box 6004
Operator city,st,zip:	San Ramon, CA 94583
Operator country:	UNITED STATES
Operator phone nbr:	877-386-6044
Operator effective date:	Not reported
Site contact name:	Kathy Norris
Site contact addr line1:	PO Box 6004
Site Contact City/State/ Zip:	San Ramon, CA 94583
Site Contact Country:	UNITED STATES
Site Contact Phone #:	877-386-6044
Site Contact EMail:	nawtdesk@chevron.com
Form Contact NAME:	Kathy Norris
Form Contact ADDR LINE1:	PO Box 6004
Form Contact City,ST,Zip:	San Ramon, CA 94583
Form Contact Country:	UNITED STATES
Form Contact Phone #:	877-386-6044
Form Contact EMail:	nawtdesk@chevron.com
Gen Status CD:	MQG
Monthly Generation:	False
Batch Generation:	False
One Time Generation:	True
Transport Own Waste:	False
Tranports Other Waste:	False
Recycler Onsite:	False
Transfer Facility:	False
Other Exemption:	Not reported
UW Battery Gen:	False
Used Oil Transporter:	False
Used Oil Transfer Facility:	False
Used Oil Processor:	False
Used Oil Refiner:	False
Used Oil Fuel Marketer Directs Shipments:	False
Used Oil Fuel Marketer Meets Specs:	False

Waste Streams Generated:

Facility ID:	2217
Data Year:	2009
Description:	WA state dangerous waste only - toxic
Mix:	False
Reported Qty:	71 LB
Kilo Qty:	32.205600553936328
Density No:	0
Density Qty:	Not reported

Facility ID:	2217

(Continued) **1000366466**

Data Year:	2009
Description:	waste corrosive liquids - acid
Mix:	False
Reported Qty:	13 LB
Kilo Qty:	5.8968001014249625
Density No:	0
Density Qty:	Not reported

Facility ID:	2217
Data Year:	2009
Description:	waste corrosive liquids - caustic
Mix:	False
Reported Qty:	27 LB
Kilo Qty:	12.247200210651844
Density No:	0
Density Qty:	Not reported

Facility ID:	2217
Data Year:	2009
Description:	waste insecticides
Mix:	False
Reported Qty:	231 LB
Kilo Qty:	104.78160180224356
Density No:	0
Density Qty:	Not reported

Facility ID:	2217
Data Year:	2009
Description:	waste herbicides
Mix:	False
Reported Qty:	168 LB
Kilo Qty:	76.204801310722587
Density No:	0
Density Qty:	Not reported

Facility ID:	2217
Data Year:	2009
Description:	waste paint commodity pack
Mix:	False
Reported Qty:	200 LB
Kilo Qty:	90.720001560384034
Density No:	0
Density Qty:	Not reported

Facility ID:	2217
Data Year:	2009
Description:	waste flammable liquids
Mix:	False
Reported Qty:	62 LB
Kilo Qty:	28.123200483719049
Density No:	0
Density Qty:	Not reported

Facility ID:	2217
Data Year:	2009
Description:	waste flammable liquids
Mix:	False

(Continued) **1000366466**

Reported Qty: 273 LB
Kilo Qty: 123.8328021299242
Density No: 0
Density Qty: Not reported

Facility ID: 2217
Data Year: 2009
Description: waste aerosol cans
Mix: False
Reported Qty: 91 LB
Kilo Qty: 41.277600709974735
Density No: 0
Density Qty: Not reported

Facility ID: 2217
Data Year: 2012
Description: Expired, Aged--HYDROGEN PEROXIDE
Mix: False
Reported Qty: 126 LB
Kilo Qty: 57.1536009
Density No: 0
Density Qty: Not reported

Facility ID: 2217
Data Year: 2012
Description: Petroleum Contact Water
Mix: False
Reported Qty: 543 LB
Kilo Qty: 246.304804
Density No: 0
Density Qty: Not reported

Facility ID: 2217
Data Year: 2015
Description: Petroleum Contact Water
Mix: False
Reported Qty: 50 LB
Kilo Qty: 22.6800003
Density No: 0
Density Qty: Not reported

Shipments Sent:
Facility ID: 2217
Data Year: 2009
Shipment sent data: 8/26/2009
Reported Qty: 71 LB
Kilo Qty: 32.2056005539363

Facility ID: 2217
Data Year: 2009
Shipment sent data: 8/26/2009
Reported Qty: 13 LB
Kilo Qty: 5.89680010142496

Facility ID: 2217
Data Year: 2009
Shipment sent data: 8/26/2009

(Continued) **1000366466**

Reported Qty: 27 LB
Kilo Qty: 12.2472002106518

Facility ID: 2217
Data Year: 2009
Shipment sent data: 8/26/2009
Reported Qty: 231 LB
Kilo Qty: 104.781601802244

Facility ID: 2217
Data Year: 2009
Shipment sent data: 8/26/2009
Reported Qty: 168 LB
Kilo Qty: 76.2048013107226

Facility ID: 2217
Data Year: 2009
Shipment sent data: 8/26/2009
Reported Qty: 200 LB
Kilo Qty: 90.720001560384

Facility ID: 2217
Data Year: 2009
Shipment sent data: 8/26/2009
Reported Qty: 62 LB
Kilo Qty: 28.123200483719

Facility ID: 2217
Data Year: 2009
Shipment sent data: 8/26/2009
Reported Qty: 273 LB
Kilo Qty: 123.832802129924

Facility ID: 2217
Data Year: 2009
Shipment sent data: 8/26/2009
Reported Qty: 91 LB
Kilo Qty: 41.2776007099747

Facility ID: 2217
Data Year: 2012
Shipment sent data: 2012-04-18 00:00:00
Reported Qty: 126 LB
Kilo Qty: 57.1536009

Facility ID: 2217
Data Year: 2012
Shipment sent data: 2012-04-18 00:00:00
Reported Qty: 543 LB
Kilo Qty: 246.304804

Facility ID: 2217
Data Year: 2015
Shipment sent data: 2015-04-02 00:00:00
Reported Qty: 50 LB
Kilo Qty: 22.6800003

(Continued) **1000366466**

Waste Stream Comments:

Facility ID: 2217
Data Year: 2009
Comments: A-7: waste generated during a cleanup prior to selling the property. A-8: isopropanol and methanol containing organic solvents, gasoline, and oil-based paint

Facility ID: 2217
Data Year: 2009
Comments: A-7: waste generated during a cleanup of the facility prior to selling the property. A-8: waste insecticides.

Facility ID: 2217
Data Year: 2009
Comments: A-7: waste was generated during a cleanup of the facility prior to selling the building

Facility ID: 2217
Data Year: 2009
Comments: A-7: waste generated during a cleanup of the facility prior to selling the property.

Facility ID: 2217
Data Year: 2009
Comments: A-7: waste generated during a cleanup of the facility prior to selling the property.

Facility ID: 2217
Data Year: 2009
Comments: A-7: waste generated during a cleanup of the facility prior to selling the property.

Facility ID: 2217
Data Year: 2009
Comments: A-7: waste generated during a cleanup of the facility prior to selling the property. A-8: variety of waste herbicides.

Facility ID: 2217
Data Year: 2009
Comments: A-7: waste generated during a cleanup of the facility prior to selling the property.

Facility ID: 2217
Data Year: 2009
Comments: A-7: waste generated during a cleanup of the facility prior to selling the property. A-8: lawn fertilizer

Facility ID: 2217
Data Year: 2012
Comments: Incineration

Facility Site ID Number: 2217
EPA ID: WAD981770852
NAICS: 562910
SWC Desc: Not reported
FWC Desc: Not reported

(Continued) **1000366466**

Form Comm:	Not reported
Data Year:	2013
Permit by Rule:	False
Treatment by Generator:	False
Mixed radioactive waste:	False
Importer of hazardous waste:	False
Immediate recycler:	False
Treatment/Storage/Disposal/Recycling Facility:	False
Generator of dangerous fuel waste:	False
Generator marketing to burner:	False
Other marketers (i.e., blender, distributor, etc.):	False
Utility boiler burner:	False
Industry boiler burner:	False
Industrial Furnace:	False
Smelter defferal:	False
Universal waste - batteries - generate:	False
Universal waste - thermostats - generate:	False
Universal waste - mercury - generate:	False
Universal waste - lamps - generate:	False
Universal waste - batteries - accumulate:	False
Universal waste - thermostats - accumulate:	False
Universal waste - mercury - accumulate:	False
Universal waste - lamps - accumulate:	False
Destination Facility for Universal Waste:	False
Off-specification used oil burner - utility boiler:	False
Off-specification used oil burner - industrial boiler:	False
Off-specification used oil burner - industrial furnace:	False
Tax Reg #:	409018069
Business Type:	Remedation Work
Mail Name:	Chevron Products
Mail addr line1:	PO Box 6004
Mail city,st,zip:	San Ramon, CA 94583
Mail country:	UNITED STATES
Legal org name:	Chevron Products
Legal org type:	Private
Legal addr line1:	PO Box 6004
Legal city,st,zip:	San Ramon, CA 94583
Legal country:	UNITED STATES
Legal phone nbr:	877-386-6044
Legal effective date:	Not reported
Land org name:	Chevron Products
Land org type:	Private
Land person name:	Not reported
Land addr line1:	PO Box 6004
Land city,st,zip:	San Ramon, CA 94583
Land country:	UNITED STATES
Land phone nbr:	877-386-6044
Operator org name:	Chevron
Operator org type:	Private
Operator addr line1:	PO Box 6004
Operator city,st,zip:	San Ramon, CA 94583
Operator country:	UNITED STATES
Operator phone nbr:	877-386-6044
Operator effective date:	Not reported
Site contact name:	Kathy Norris
Site contact addr line1:	PO Box 6004
Site Contact City/State/ Zip:	San Ramon, CA 94583

(Continued) **1000366466**

Site Contact Country:	UNITED STATES
Site Contact Phone #:	877-386-6044
Site Contact EMail:	nawtdesk@chevron.com
Form Contact NAME:	Kathy Norris
Form Contact ADDR LINE1:	PO Box 6004
Form Contact City,ST,Zip:	San Ramon, CA 94583
Form Contact Country:	UNITED STATES
Form Contact Phone #:	877-386-6044
Form Contact EMail:	nawtdesk@chevron.com
Gen Status CD:	XQG
Monthly Generation:	False
Batch Generation:	False
One Time Generation:	False
Transport Own Waste:	False
Tranports Other Waste:	False
Recycler Onsite:	False
Transfer Facility:	False
Other Exemption:	Not reported
UW Battery Gen:	False
Used Oil Transporter:	False
Used Oil Transfer Facility:	False
Used Oil Processor:	False
Used Oil Refiner:	False
Used Oil Fuel Marketer Directs Shipments:	False
Used Oil Fuel Marketer Meets Specs:	False

Waste Streams Generated:

Facility ID:	2217
Data Year:	2009
Description:	WA state dangerous waste only - toxic
Mix:	False
Reported Qty:	71 LB
Kilo Qty:	32.205600553936328
Density No:	0
Density Qty:	Not reported

Facility ID:	2217
Data Year:	2009
Description:	waste corrosive liquids - acid
Mix:	False
Reported Qty:	13 LB
Kilo Qty:	5.8968001014249625
Density No:	0
Density Qty:	Not reported

Facility ID:	2217
Data Year:	2009
Description:	waste corrosive liquids - caustic
Mix:	False
Reported Qty:	27 LB
Kilo Qty:	12.247200210651844
Density No:	0
Density Qty:	Not reported

Facility ID:	2217
Data Year:	2009
Description:	waste insecticides

(Continued) **1000366466**

Mix: False
Reported Qty: 231 LB
Kilo Qty: 104.78160180224356
Density No: 0
Density Qty: Not reported

Facility ID: 2217
Data Year: 2009
Description: waste herbicides
Mix: False
Reported Qty: 168 LB
Kilo Qty: 76.204801310722587
Density No: 0
Density Qty: Not reported

Facility ID: 2217
Data Year: 2009
Description: waste paint commodity pack
Mix: False
Reported Qty: 200 LB
Kilo Qty: 90.720001560384034
Density No: 0
Density Qty: Not reported

Facility ID: 2217
Data Year: 2009
Description: waste flammable liquids
Mix: False
Reported Qty: 62 LB
Kilo Qty: 28.123200483719049
Density No: 0
Density Qty: Not reported

Facility ID: 2217
Data Year: 2009
Description: waste flammable liquids
Mix: False
Reported Qty: 273 LB
Kilo Qty: 123.8328021299242
Density No: 0
Density Qty: Not reported

Facility ID: 2217
Data Year: 2009
Description: waste aerosol cans
Mix: False
Reported Qty: 91 LB
Kilo Qty: 41.277600709974735
Density No: 0
Density Qty: Not reported

Facility ID: 2217
Data Year: 2012
Description: Expired, Aged--HYDROGEN PEROXIDE
Mix: False
Reported Qty: 126 LB
Kilo Qty: 57.1536009

(Continued) **1000366466**

Density No: 0
Density Qty: Not reported

Facility ID: 2217
Data Year: 2012
Description: Petroleum Contact Water
Mix: False
Reported Qty: 543 LB
Kilo Qty: 246.304804
Density No: 0
Density Qty: Not reported

Facility ID: 2217
Data Year: 2015
Description: Petroleum Contact Water
Mix: False
Reported Qty: 50 LB
Kilo Qty: 22.6800003
Density No: 0
Density Qty: Not reported

Shipments Sent:
Facility ID: 2217
Data Year: 2009
Shipment sent data: 8/26/2009
Reported Qty: 71 LB
Kilo Qty: 32.2056005539363

Facility ID: 2217
Data Year: 2009
Shipment sent data: 8/26/2009
Reported Qty: 13 LB
Kilo Qty: 5.89680010142496

Facility ID: 2217
Data Year: 2009
Shipment sent data: 8/26/2009
Reported Qty: 27 LB
Kilo Qty: 12.2472002106518

Facility ID: 2217
Data Year: 2009
Shipment sent data: 8/26/2009
Reported Qty: 231 LB
Kilo Qty: 104.781601802244

Facility ID: 2217
Data Year: 2009
Shipment sent data: 8/26/2009
Reported Qty: 168 LB
Kilo Qty: 76.2048013107226

Facility ID: 2217
Data Year: 2009
Shipment sent data: 8/26/2009
Reported Qty: 200 LB
Kilo Qty: 90.720001560384

(Continued) **1000366466**

Facility ID: 2217
Data Year: 2009
Shipment sent data: 8/26/2009
Reported Qty: 62 LB
Kilo Qty: 28.123200483719

Facility ID: 2217
Data Year: 2009
Shipment sent data: 8/26/2009
Reported Qty: 273 LB
Kilo Qty: 123.832802129924

Facility ID: 2217
Data Year: 2009
Shipment sent data: 8/26/2009
Reported Qty: 91 LB
Kilo Qty: 41.2776007099747

Facility ID: 2217
Data Year: 2012
Shipment sent data: 2012-04-18 00:00:00
Reported Qty: 126 LB
Kilo Qty: 57.1536009

Facility ID: 2217
Data Year: 2012
Shipment sent data: 2012-04-18 00:00:00
Reported Qty: 543 LB
Kilo Qty: 246.304804

Facility ID: 2217
Data Year: 2015
Shipment sent data: 2015-04-02 00:00:00
Reported Qty: 50 LB
Kilo Qty: 22.6800003

Waste Stream Comments:
Facility ID: 2217
Data Year: 2009
Comments: A-7: waste generated during a cleanup prior to selling the property. A-8: isopropanol and methanol containing organic solvents, gasoline, and oil-based paint

Facility ID: 2217
Data Year: 2009
Comments: A-7: waste generated during a cleanup of the facility prior to selling the property. A-8: waste insecticides.

Facility ID: 2217
Data Year: 2009
Comments: A-7: waste was generated during a cleanup of the facility prior to selling the building

Facility ID: 2217
Data Year: 2009
Comments: A-7: waste generated during a cleanup of the facility prior to selling the property.

(Continued) **1000366466**

Facility ID: 2217
Data Year: 2009
Comments: A-7: waste generated during a cleanup of the facility prior to selling the property.

Facility ID: 2217
Data Year: 2009
Comments: A-7: waste generated during a cleanup of the facility prior to selling the property.

Facility ID: 2217
Data Year: 2009
Comments: A-7: waste generated during a cleanup of the facility prior to selling the property. A-8: variety of waste herbicides.

Facility ID: 2217
Data Year: 2009
Comments: A-7: waste generated during a cleanup of the facility prior to selling the property.

Facility ID: 2217
Data Year: 2009
Comments: A-7: waste generated during a cleanup of the facility prior to selling the property. A-8: lawn fertilizer

Facility ID: 2217
Data Year: 2012
Comments: Incineration

Facility Site ID Number: 2217
EPA ID: WAD981770852
NAICS: 562910
SWC Desc: Not reported
FWC Desc: Not reported
Form Comm: Not reported
Data Year: 2014
Permit by Rule: False
Treatment by Generator: False
Mixed radioactive waste: False
Importer of hazardous waste: False
Immediate recycler: False
Treatment/Storage/Disposal/Recycling Facility: False
Generator of dangerous fuel waste: False
Generator marketing to burner: False
Other marketers (i.e., blender, distributor, etc.): False
Utility boiler burner: False
Industry boiler burner: False
Industrial Furnace: False
Smelter defferal: False
Universal waste - batteries - generate: False
Universal waste - thermostats - generate: False
Universal waste - mercury - generate: False
Universal waste - lamps - generate: False
Universal waste - batteries - accumulate: False
Universal waste - thermostats - accumulate: False
Universal waste - mercury - accumulate: False

(Continued) **1000366466**

Universal waste - lamps - accumulate:	False
Destination Facility for Universal Waste:	False
Off-specification used oil burner - utility boiler:	False
Off-specification used oil burner - industrial boiler:	False
Off-specification used oil burner - industrial furnace:	False
Tax Reg #:	409018069
Business Type:	Remedation Work
Mail Name:	Chevron Products
Mail addr line1:	PO Box 6004
Mail city,st,zip:	San Ramon, CA 94583
Mail country:	UNITED STATES
Legal org name:	Chevron Products
Legal org type:	Private
Legal addr line1:	PO Box 6004
Legal city,st,zip:	San Ramon, CA 94583
Legal country:	UNITED STATES
Legal phone nbr:	877-386-6044
Legal effective date:	Not reported
Land org name:	Chevron Products
Land org type:	Private
Land person name:	Not reported
Land addr line1:	PO Box 6004
Land city,st,zip:	San Ramon, CA 94583
Land country:	UNITED STATES
Land phone nbr:	877-386-6044
Operator org name:	Chevron
Operator org type:	Private
Operator addr line1:	PO Box 6004
Operator city,st,zip:	San Ramon, CA 94583
Operator country:	UNITED STATES
Operator phone nbr:	877-386-6044
Operator effective date:	Not reported
Site contact name:	Kathy Norris
Site contact addr line1:	PO Box 6004
Site Contact City/State/ Zip:	San Ramon, CA 94583
Site Contact Country:	UNITED STATES
Site Contact Phone #:	877-386-6044
Site Contact EMail:	nawtdesk@chevron.com
Form Contact NAME:	Kathy Norris
Form Contact ADDR LINE1:	PO Box 6004
Form Contact City,ST,Zip:	San Ramon, CA 94583
Form Contact Country:	UNITED STATES
Form Contact Phone #:	877-386-6044
Form Contact EMail:	nawtdesk@chevron.com
Gen Status CD:	XQG
Monthly Generation:	False
Batch Generation:	False
One Time Generation:	False
Transport Own Waste:	False
Tranports Other Waste:	False
Recycler Onsite:	False
Transfer Facility:	False
Other Exemption:	Not reported
UW Battery Gen:	False
Used Oil Transporter:	False
Used Oil Transfer Facility:	False
Used Oil Processor:	False

(Continued) **1000366466**

Used Oil Refiner: False
Used Oil Fuel Marketer Directs Shipments: False
Used Oil Fuel Marketer Meets Specs: False

Waste Streams Generated:

Facility ID: 2217
Data Year: 2009
Description: WA state dangerous waste only - toxic
Mix: False
Reported Qty: 71 LB
Kilo Qty: 32.205600553936328
Density No: 0
Density Qty: Not reported

Facility ID: 2217
Data Year: 2009
Description: waste corrosive liquids - acid
Mix: False
Reported Qty: 13 LB
Kilo Qty: 5.8968001014249625
Density No: 0
Density Qty: Not reported

Facility ID: 2217
Data Year: 2009
Description: waste corrosive liquids - caustic
Mix: False
Reported Qty: 27 LB
Kilo Qty: 12.247200210651844
Density No: 0
Density Qty: Not reported

Facility ID: 2217
Data Year: 2009
Description: waste insecticides
Mix: False
Reported Qty: 231 LB
Kilo Qty: 104.78160180224356
Density No: 0
Density Qty: Not reported

Facility ID: 2217
Data Year: 2009
Description: waste herbicides
Mix: False
Reported Qty: 168 LB
Kilo Qty: 76.204801310722587
Density No: 0
Density Qty: Not reported

Facility ID: 2217
Data Year: 2009
Description: waste paint commodity pack
Mix: False
Reported Qty: 200 LB
Kilo Qty: 90.720001560384034
Density No: 0

(Continued) **1000366466**

Density Qty: Not reported

Facility ID: 2217
Data Year: 2009
Description: waste flammable liquids
Mix: False
Reported Qty: 62 LB
Kilo Qty: 28.123200483719049
Density No: 0
Density Qty: Not reported

Facility ID: 2217
Data Year: 2009
Description: waste flammable liquids
Mix: False
Reported Qty: 273 LB
Kilo Qty: 123.8328021299242
Density No: 0
Density Qty: Not reported

Facility ID: 2217
Data Year: 2009
Description: waste aerosol cans
Mix: False
Reported Qty: 91 LB
Kilo Qty: 41.277600709974735
Density No: 0
Density Qty: Not reported

Facility ID: 2217
Data Year: 2012
Description: Expired, Aged--HYDROGEN PEROXIDE
Mix: False
Reported Qty: 126 LB
Kilo Qty: 57.1536009
Density No: 0
Density Qty: Not reported

Facility ID: 2217
Data Year: 2012
Description: Petroleum Contact Water
Mix: False
Reported Qty: 543 LB
Kilo Qty: 246.304804
Density No: 0
Density Qty: Not reported

Facility ID: 2217
Data Year: 2015
Description: Petroleum Contact Water
Mix: False
Reported Qty: 50 LB
Kilo Qty: 22.6800003
Density No: 0
Density Qty: Not reported

(Continued) **1000366466**

Shipments Sent:

Facility ID:	2217
Data Year:	2009
Shipment sent data:	8/26/2009
Reported Qty:	71 LB
Kilo Qty:	32.2056005539363
Facility ID:	2217
Data Year:	2009
Shipment sent data:	8/26/2009
Reported Qty:	13 LB
Kilo Qty:	5.89680010142496
Facility ID:	2217
Data Year:	2009
Shipment sent data:	8/26/2009
Reported Qty:	27 LB
Kilo Qty:	12.2472002106518
Facility ID:	2217
Data Year:	2009
Shipment sent data:	8/26/2009
Reported Qty:	231 LB
Kilo Qty:	104.781601802244
Facility ID:	2217
Data Year:	2009
Shipment sent data:	8/26/2009
Reported Qty:	168 LB
Kilo Qty:	76.2048013107226
Facility ID:	2217
Data Year:	2009
Shipment sent data:	8/26/2009
Reported Qty:	200 LB
Kilo Qty:	90.720001560384
Facility ID:	2217
Data Year:	2009
Shipment sent data:	8/26/2009
Reported Qty:	62 LB
Kilo Qty:	28.123200483719
Facility ID:	2217
Data Year:	2009
Shipment sent data:	8/26/2009
Reported Qty:	273 LB
Kilo Qty:	123.832802129924
Facility ID:	2217
Data Year:	2009
Shipment sent data:	8/26/2009
Reported Qty:	91 LB
Kilo Qty:	41.2776007099747
Facility ID:	2217
Data Year:	2012

(Continued) **1000366466**

Shipment sent data: 2012-04-18 00:00:00
Reported Qty: 126 LB
Kilo Qty: 57.1536009

Facility ID: 2217
Data Year: 2012
Shipment sent data: 2012-04-18 00:00:00
Reported Qty: 543 LB
Kilo Qty: 246.304804

Facility ID: 2217
Data Year: 2015
Shipment sent data: 2015-04-02 00:00:00
Reported Qty: 50 LB
Kilo Qty: 22.6800003

Waste Stream Comments:
Facility ID: 2217
Data Year: 2009
Comments: A-7: waste generated during a cleanup prior to selling the property. A-8: isopropanol and methanol containing organic solvents, gasoline, and oil-based paint

Facility ID: 2217
Data Year: 2009
Comments: A-7: waste generated during a cleanup of the facility prior to selling the property. A-8: waste insecticides.

Facility ID: 2217
Data Year: 2009
Comments: A-7: waste was generated during a cleanup of the facility prior to selling the building

Facility ID: 2217
Data Year: 2009
Comments: A-7: waste generated during a cleanup of the facility prior to selling the property.

Facility ID: 2217
Data Year: 2009
Comments: A-7: waste generated during a cleanup of the facility prior to selling the property.

Facility ID: 2217
Data Year: 2009
Comments: A-7: waste generated during a cleanup of the facility prior to selling the property.

Facility ID: 2217
Data Year: 2009
Comments: A-7: waste generated during a cleanup of the facility prior to selling the property. A-8: variety of waste herbicides.

Facility ID: 2217
Data Year: 2009
Comments: A-7: waste generated during a cleanup of the facility prior to selling the property.

(Continued) **1000366466**

Facility ID: 2217
Data Year: 2009
Comments: A-7: waste generated during a cleanup of the facility prior to selling the property. A-8: lawn fertilizer

Facility ID: 2217
Data Year: 2012
Comments: Incineration

Facility Site ID Number:	2217
EPA ID:	WAD981770852
NAICS:	48511
SWC Desc:	Not reported
FWC Desc:	Not reported
Form Comm:	Not reported
Data Year:	Not reported
Permit by Rule:	No
Treatment by Generator:	No
Mixed radioactive waste:	No
Importer of hazardous waste:	No
Immediate recycler:	No
Treatment/Storage/Disposal/Recycling Facility:	No
Generator of dangerous fuel waste:	No
Generator marketing to burner:	No
Other marketers (i.e., blender, distributor, etc.):	No
Utility boiler burner:	No
Industry boiler burner:	No
Industrial Furnace:	No
Smelter defferal:	No
Universal waste - batteries - generate:	No
Universal waste - thermostats - generate:	No
Universal waste - mercury - generate:	No
Universal waste - lamps - generate:	No
Universal waste - batteries - accumulate:	No
Universal waste - thermostats - accumulate:	No
Universal waste - mercury - accumulate:	No
Universal waste - lamps - accumulate:	No
Destination Facility for Universal Waste:	No
Off-specification used oil burner - utility boiler:	No
Off-specification used oil burner - industrial boiler:	No
Off-specification used oil burner - industrial furnace:	No
Tax Reg #:	578055920
Business Type:	Not reported
Mail Name:	King Cnty DOT Metro Transit
Mail addr line1:	201 S Jackson St MS SFM TR 0100
Mail city,st,zip:	SEATTLE, WA 98104-1519
Mail country:	UNITED STATES
Legal org name:	Metro King Cnty DOT
Legal org type:	County
Legal addr line1:	201 S Jackson St MS SFM TR 0100
Legal city,st,zip:	SEATTLE, WA 98104-1519
Legal country:	UNITED STATES
Legal phone nbr:	(206)684-2266
Legal effective date:	08/15/1996
Land org name:	King Cnty DOT Metro Transit
Land org type:	County

(Continued) **1000366466**

Land person name:	Not reported
Land addr line1:	201 S Jackson St MS SFM TR 0100
Land city,st,zip:	SEATTLE, WA 98104-1519
Land country:	UNITED STATES
Land phone nbr:	(206)684-2266
Operator org name:	King Cnty DOT Metro Transit
Operator org type:	County
Operator addr line1:	201 S Jackson St
Operator addr line2:	MS SFM TR 0100
Operator city,st,zip:	SEATTLE, WA 98104-1519
Operator country:	UNITED STATES
Operator phone nbr:	(206) 684-2266
Operator effective date:	03/17/1997
Site contact name:	Cathy Johnson
Site contact addr line1:	201 S Jackson St MS SFM TR 0100
Site Contact City/State/ Zip:	SEATTLE, WA 98104-1519
Site Contact Country:	UNITED STATES
Site Contact Phone #:	(206)684-2266
Site Contact EMail:	Not reported
Form Contact NAME:	Cathy Johnson
Form Contact ADDR LINE1:	201 S Jackson St MS SFM TR 0100
Form Contact City,ST,Zip:	SEATTLE, WA 98104-1519
Form Contact Country:	UNITED STATES
Form Contact Phone #:	(206)684-2266
Form Contact EMail:	cathy.johnson@metrokc.gov
Gen Status CD:	XQG
Monthly Generation:	No
Batch Generation:	No
One Time Generation:	No
Transport Own Waste:	No
Tranports Other Waste:	No
Recycler Onsite:	No
Transfer Facility:	No
Other Exemption:	Not reported
UW Battery Gen:	No
Used Oil Transporter:	No
Used Oil Transfer Facility:	No
Used Oil Processor:	No
Used Oil Refiner:	No
Used Oil Fuel Marketer Directs Shipments:	No
Used Oil Fuel Marketer Meets Specs:	No

Waste Streams Generated:

Facility ID:	2217
Data Year:	2009
Description:	WA state dangerous waste only - toxic
Mix:	False
Reported Qty:	71 LB
Kilo Qty:	32.205600553936328
Density No:	0
Density Qty:	Not reported

Facility ID:	2217
Data Year:	2009
Description:	waste corrosive liquids - acid
Mix:	False
Reported Qty:	13 LB

(Continued) **1000366466**

Kilo Qty: 5.8968001014249625
Density No: 0
Density Qty: Not reported

Facility ID: 2217
Data Year: 2009
Description: waste corrosive liquids - caustic
Mix: False
Reported Qty: 27 LB
Kilo Qty: 12.247200210651844
Density No: 0
Density Qty: Not reported

Facility ID: 2217
Data Year: 2009
Description: waste insecticides
Mix: False
Reported Qty: 231 LB
Kilo Qty: 104.78160180224356
Density No: 0
Density Qty: Not reported

Facility ID: 2217
Data Year: 2009
Description: waste herbicides
Mix: False
Reported Qty: 168 LB
Kilo Qty: 76.204801310722587
Density No: 0
Density Qty: Not reported

Facility ID: 2217
Data Year: 2009
Description: waste paint commodity pack
Mix: False
Reported Qty: 200 LB
Kilo Qty: 90.720001560384034
Density No: 0
Density Qty: Not reported

Facility ID: 2217
Data Year: 2009
Description: waste flammable liquids
Mix: False
Reported Qty: 62 LB
Kilo Qty: 28.123200483719049
Density No: 0
Density Qty: Not reported

Facility ID: 2217
Data Year: 2009
Description: waste flammable liquids
Mix: False
Reported Qty: 273 LB
Kilo Qty: 123.8328021299242
Density No: 0
Density Qty: Not reported

(Continued) **1000366466**

Facility ID: 2217
Data Year: 2009
Description: waste aerosol cans
Mix: False
Reported Qty: 91 LB
Kilo Qty: 41.277600709974735
Density No: 0
Density Qty: Not reported

Facility ID: 2217
Data Year: 2012
Description: Expired, Aged--HYDROGEN PEROXIDE
Mix: False
Reported Qty: 126 LB
Kilo Qty: 57.1536009
Density No: 0
Density Qty: Not reported

Facility ID: 2217
Data Year: 2012
Description: Petroleum Contact Water
Mix: False
Reported Qty: 543 LB
Kilo Qty: 246.304804
Density No: 0
Density Qty: Not reported

Facility ID: 2217
Data Year: 2015
Description: Petroleum Contact Water
Mix: False
Reported Qty: 50 LB
Kilo Qty: 22.6800003
Density No: 0
Density Qty: Not reported

Shipments Sent:
Facility ID: 2217
Data Year: 2009
Shipment sent data: 8/26/2009
Reported Qty: 71 LB
Kilo Qty: 32.2056005539363

Facility ID: 2217
Data Year: 2009
Shipment sent data: 8/26/2009
Reported Qty: 13 LB
Kilo Qty: 5.89680010142496

Facility ID: 2217
Data Year: 2009
Shipment sent data: 8/26/2009
Reported Qty: 27 LB
Kilo Qty: 12.2472002106518

Facility ID: 2217
Data Year: 2009

(Continued) **1000366466**

Shipment sent data: 8/26/2009
Reported Qty: 231 LB
Kilo Qty: 104.781601802244

Facility ID: 2217
Data Year: 2009
Shipment sent data: 8/26/2009
Reported Qty: 168 LB
Kilo Qty: 76.2048013107226

Facility ID: 2217
Data Year: 2009
Shipment sent data: 8/26/2009
Reported Qty: 200 LB
Kilo Qty: 90.720001560384

Facility ID: 2217
Data Year: 2009
Shipment sent data: 8/26/2009
Reported Qty: 62 LB
Kilo Qty: 28.123200483719

Facility ID: 2217
Data Year: 2009
Shipment sent data: 8/26/2009
Reported Qty: 273 LB
Kilo Qty: 123.832802129924

Facility ID: 2217
Data Year: 2009
Shipment sent data: 8/26/2009
Reported Qty: 91 LB
Kilo Qty: 41.2776007099747

Facility ID: 2217
Data Year: 2012
Shipment sent data: 2012-04-18 00:00:00
Reported Qty: 126 LB
Kilo Qty: 57.1536009

Facility ID: 2217
Data Year: 2012
Shipment sent data: 2012-04-18 00:00:00
Reported Qty: 543 LB
Kilo Qty: 246.304804

Facility ID: 2217
Data Year: 2015
Shipment sent data: 2015-04-02 00:00:00
Reported Qty: 50 LB
Kilo Qty: 22.6800003

Waste Stream Comments:
Facility ID: 2217
Data Year: 2009
Comments: A-7: waste generated during a cleanup prior to selling the property.
A-8: isopropanol and methanol containing organic solvents, gasoline,

(Continued) **1000366466**

and oil-based paint

Facility ID: 2217
Data Year: 2009
Comments: A-7: waste generated during a cleanup of the facility prior to selling the property. A-8: waste insecticides.

Facility ID: 2217
Data Year: 2009
Comments: A-7: waste was generated during a cleanup of the facility prior to selling the building

Facility ID: 2217
Data Year: 2009
Comments: A-7: waste generated during a cleanup of the facility prior to selling the property.

Facility ID: 2217
Data Year: 2009
Comments: A-7: waste generated during a cleanup of the facility prior to selling the property.

Facility ID: 2217
Data Year: 2009
Comments: A-7: waste generated during a cleanup of the facility prior to selling the property.

Facility ID: 2217
Data Year: 2009
Comments: A-7: waste generated during a cleanup of the facility prior to selling the property. A-8: variety of waste herbicides.

Facility ID: 2217
Data Year: 2009
Comments: A-7: waste generated during a cleanup of the facility prior to selling the property.

Facility ID: 2217
Data Year: 2009
Comments: A-7: waste generated during a cleanup of the facility prior to selling the property. A-8: lawn fertilizer

Facility ID: 2217
Data Year: 2012
Comments: Incineration

Facility Site ID Number: 2217
EPA ID: WAD981770852
NAICS: 562910
SWC Desc: Not reported
FWC Desc: Not reported
Form Comm: Not reported
Data Year: 2010
Permit by Rule: False
Treatment by Generator: False
Mixed radioactive waste: False

(Continued) **1000366466**

Importer of hazardous waste:	False
Immediate recycler:	False
Treatment/Storage/Disposal/Recycling Facility:	False
Generator of dangerous fuel waste:	False
Generator marketing to burner:	False
Other marketers (i.e., blender, distributor, etc.):	False
Utility boiler burner:	False
Industry boiler burner:	False
Industrial Furnace:	False
Smelter defferal:	False
Universal waste - batteries - generate:	False
Universal waste - thermostats - generate:	False
Universal waste - mercury - generate:	False
Universal waste - lamps - generate:	False
Universal waste - batteries - accumulate:	False
Universal waste - thermostats - accumulate:	False
Universal waste - mercury - accumulate:	False
Universal waste - lamps - accumulate:	False
Destination Facility for Universal Waste:	False
Off-specification used oil burner - utility boiler:	False
Off-specification used oil burner - industrial boiler:	False
Off-specification used oil burner - industrial furnace:	False
Tax Reg #:	409018069
Business Type:	Remedation Work
Mail Name:	Chevron Products
Mail addr line1:	PO Box 6004
Mail city,st,zip:	San Ramon, CA 94583
Mail country:	UNITED STATES
Legal org name:	Chevron Products
Legal org type:	Private
Legal addr line1:	PO Box 6004
Legal city,st,zip:	San Ramon, CA 94583
Legal country:	UNITED STATES
Legal phone nbr:	877-386-6044
Legal effective date:	Not reported
Land org name:	Chevron Products
Land org type:	Private
Land person name:	Not reported
Land addr line1:	PO Box 6004
Land city,st,zip:	San Ramon, CA 94583
Land country:	UNITED STATES
Land phone nbr:	877-386-6044
Operator org name:	Chevron
Operator org type:	Private
Operator addr line1:	PO Box 6004
Operator city,st,zip:	San Ramon, CA 94583
Operator country:	UNITED STATES
Operator phone nbr:	877-386-6044
Operator effective date:	Not reported
Site contact name:	Jocko Rodriguez
Site contact addr line1:	PO Box 6004
Site Contact City/State/ Zip:	San Ramon, CA 94583
Site Contact Country:	UNITED STATES
Site Contact Phone #:	877-386-6044
Site Contact EMail:	nawtdesk@chevron.com
Form Contact NAME:	Jocko Rodriguez
Form Contact ADDR LINE1:	PO Box 6004

(Continued) **1000366466**

Form Contact City,ST,Zip:	San Ramon, CA 94583
Form Contact Country:	UNITED STATES
Form Contact Phone #:	877-386-6044
Form Contact EMail:	nawtdesk@chevron.com
Gen Status CD:	XQG
Monthly Generation:	False
Batch Generation:	False
One Time Generation:	False
Transport Own Waste:	False
Tranports Other Waste:	False
Recycler Onsite:	False
Transfer Facility:	False
Other Exemption:	Not reported
UW Battery Gen:	False
Used Oil Transporter:	False
Used Oil Transfer Facility:	False
Used Oil Processor:	False
Used Oil Refiner:	False
Used Oil Fuel Marketer Directs Shipments:	False
Used Oil Fuel Marketer Meets Specs:	False

Waste Streams Generated:

Facility ID:	2217
Data Year:	2009
Description:	WA state dangerous waste only - toxic
Mix:	False
Reported Qty:	71 LB
Kilo Qty:	32.205600553936328
Density No:	0
Density Qty:	Not reported

Facility ID:	2217
Data Year:	2009
Description:	waste corrosive liquids - acid
Mix:	False
Reported Qty:	13 LB
Kilo Qty:	5.8968001014249625
Density No:	0
Density Qty:	Not reported

Facility ID:	2217
Data Year:	2009
Description:	waste corrosive liquids - caustic
Mix:	False
Reported Qty:	27 LB
Kilo Qty:	12.247200210651844
Density No:	0
Density Qty:	Not reported

Facility ID:	2217
Data Year:	2009
Description:	waste insecticides
Mix:	False
Reported Qty:	231 LB
Kilo Qty:	104.78160180224356
Density No:	0
Density Qty:	Not reported

(Continued) **1000366466**

Facility ID: 2217
Data Year: 2009
Description: waste herbicides
Mix: False
Reported Qty: 168 LB
Kilo Qty: 76.204801310722587
Density No: 0
Density Qty: Not reported

Facility ID: 2217
Data Year: 2009
Description: waste paint commodity pack
Mix: False
Reported Qty: 200 LB
Kilo Qty: 90.720001560384034
Density No: 0
Density Qty: Not reported

Facility ID: 2217
Data Year: 2009
Description: waste flammable liquids
Mix: False
Reported Qty: 62 LB
Kilo Qty: 28.123200483719049
Density No: 0
Density Qty: Not reported

Facility ID: 2217
Data Year: 2009
Description: waste flammable liquids
Mix: False
Reported Qty: 273 LB
Kilo Qty: 123.8328021299242
Density No: 0
Density Qty: Not reported

Facility ID: 2217
Data Year: 2009
Description: waste aerosol cans
Mix: False
Reported Qty: 91 LB
Kilo Qty: 41.277600709974735
Density No: 0
Density Qty: Not reported

Facility ID: 2217
Data Year: 2012
Description: Expired, Aged--HYDROGEN PEROXIDE
Mix: False
Reported Qty: 126 LB
Kilo Qty: 57.1536009
Density No: 0
Density Qty: Not reported

Facility ID: 2217
Data Year: 2012
Description: Petroleum Contact Water

(Continued) **1000366466**

Mix: False
Reported Qty: 543 LB
Kilo Qty: 246.304804
Density No: 0
Density Qty: Not reported

Facility ID: 2217
Data Year: 2015
Description: Petroleum Contact Water
Mix: False
Reported Qty: 50 LB
Kilo Qty: 22.6800003
Density No: 0
Density Qty: Not reported

Shipments Sent:
Facility ID: 2217
Data Year: 2009
Shipment sent data: 8/26/2009
Reported Qty: 71 LB
Kilo Qty: 32.2056005539363

Facility ID: 2217
Data Year: 2009
Shipment sent data: 8/26/2009
Reported Qty: 13 LB
Kilo Qty: 5.89680010142496

Facility ID: 2217
Data Year: 2009
Shipment sent data: 8/26/2009
Reported Qty: 27 LB
Kilo Qty: 12.2472002106518

Facility ID: 2217
Data Year: 2009
Shipment sent data: 8/26/2009
Reported Qty: 231 LB
Kilo Qty: 104.781601802244

Facility ID: 2217
Data Year: 2009
Shipment sent data: 8/26/2009
Reported Qty: 168 LB
Kilo Qty: 76.2048013107226

Facility ID: 2217
Data Year: 2009
Shipment sent data: 8/26/2009
Reported Qty: 200 LB
Kilo Qty: 90.720001560384

Facility ID: 2217
Data Year: 2009
Shipment sent data: 8/26/2009
Reported Qty: 62 LB
Kilo Qty: 28.123200483719

(Continued) **1000366466**

Facility ID: 2217
Data Year: 2009
Shipment sent data: 8/26/2009
Reported Qty: 273 LB
Kilo Qty: 123.832802129924

Facility ID: 2217
Data Year: 2009
Shipment sent data: 8/26/2009
Reported Qty: 91 LB
Kilo Qty: 41.2776007099747

Facility ID: 2217
Data Year: 2012
Shipment sent data: 2012-04-18 00:00:00
Reported Qty: 126 LB
Kilo Qty: 57.1536009

Facility ID: 2217
Data Year: 2012
Shipment sent data: 2012-04-18 00:00:00
Reported Qty: 543 LB
Kilo Qty: 246.304804

Facility ID: 2217
Data Year: 2015
Shipment sent data: 2015-04-02 00:00:00
Reported Qty: 50 LB
Kilo Qty: 22.6800003

Waste Stream Comments:
Facility ID: 2217
Data Year: 2009
Comments: A-7: waste generated during a cleanup prior to selling the property. A-8: isopropanol and methanol containing organic solvents, gasoline, and oil-based paint

Facility ID: 2217
Data Year: 2009
Comments: A-7: waste generated during a cleanup of the facility prior to selling the property. A-8: waste insecticides.

Facility ID: 2217
Data Year: 2009
Comments: A-7: waste was generated during a cleanup of the facility prior to selling the building

Facility ID: 2217
Data Year: 2009
Comments: A-7: waste generated during a cleanup of the facility prior to selling the property.

Facility ID: 2217
Data Year: 2009
Comments: A-7: waste generated during a cleanup of the facility prior to selling the property.

(Continued) **1000366466**

Facility ID: 2217
Data Year: 2009
Comments: A-7: waste generated during a cleanup of the facility prior to selling the property.

Facility ID: 2217
Data Year: 2009
Comments: A-7: waste generated during a cleanup of the facility prior to selling the property. A-8: variety of waste herbicides.

Facility ID: 2217
Data Year: 2009
Comments: A-7: waste generated during a cleanup of the facility prior to selling the property.

Facility ID: 2217
Data Year: 2009
Comments: A-7: waste generated during a cleanup of the facility prior to selling the property. A-8: lawn fertilizer

Facility ID: 2217
Data Year: 2012
Comments: Incineration

Facility Site ID Number: 2217
EPA ID: WAD981770852
NAICS: 485113
SWC Desc: Not reported
FWC Desc: Not reported
Form Comm: Effective 12/22/09 this facility is no longer owned by King County. All of the waste listed in this annual report came from a cleanup of the property when Transit relocated.
Data Year: 2009
Permit by Rule: False
Treatment by Generator: False
Mixed radioactive waste: False
Importer of hazardous waste: False
Immediate recycler: False
Treatment/Storage/Disposal/Recycling Facility: False
Generator of dangerous fuel waste: False
Generator marketing to burner: False
Other marketers (i.e., blender, distributor, etc.): False
Utility boiler burner: False
Industry boiler burner: False
Industrial Furnace: False
Smelter defferal: False
Universal waste - batteries - generate: False
Universal waste - thermostats - generate: False
Universal waste - mercury - generate: False
Universal waste - lamps - generate: False
Universal waste - batteries - accumulate: False
Universal waste - thermostats - accumulate: False
Universal waste - mercury - accumulate: False
Universal waste - lamps - accumulate: False
Destination Facility for Universal Waste: False
Off-specification used oil burner - utility boiler: False

(Continued) **1000366466**

Off-specification used oil burner - industrial boiler:	False
Off-specification used oil burner - industrial furnace:	False
Tax Reg #:	578055920
Business Type:	Not reported
Mail Name:	King Cnty DOT Metro Transit
Mail addr line1:	201 S Jackson St MS SFM TR 0100
Mail city,st,zip:	SEATTLE, WA 98104-1519
Mail country:	UNITED STATES
Legal org name:	Metro King Cnty DOT
Legal org type:	County
Legal addr line1:	201 S Jackson St MS SFM TR 0100
Legal city,st,zip:	SEATTLE, WA 98104-1519
Legal country:	UNITED STATES
Legal phone nbr:	(206)684-2266
Legal effective date:	08/15/1996
Land org name:	King Cnty DOT Metro Transit
Land org type:	County
Land person name:	Not reported
Land addr line1:	201 S Jackson St MS SFM TR 0100
Land city,st,zip:	SEATTLE, WA 98104-1519
Land country:	UNITED STATES
Land phone nbr:	(206)684-2266
Operator org name:	King Cnty DOT Metro Transit
Operator org type:	County
Operator addr line1:	201 S Jackson St
Operator addr line2:	MS SFM TR 0100
Operator city,st,zip:	SEATTLE, WA 98104-1519
Operator country:	UNITED STATES
Operator phone nbr:	(206) 684-2266
Operator effective date:	03/17/1997
Site contact name:	Cathy Johnson
Site contact addr line1:	201 S Jackson St MS SFM TR 0100
Site Contact City/State/ Zip:	SEATTLE, WA 98104-1519
Site Contact Country:	UNITED STATES
Site Contact Phone #:	(206)684-2266
Site Contact EMail:	cathy.johnson@kingcounty.gov
Form Contact NAME:	Cathy Johnson
Form Contact ADDR LINE1:	201 S Jackson St MS SFM TR 0100
Form Contact City,ST,Zip:	SEATTLE, WA 98104-1519
Form Contact Country:	UNITED STATES
Form Contact Phone #:	(206)684-2266
Form Contact EMail:	cathy.johnson@kingcounty.gov
Gen Status CD:	MQG
Monthly Generation:	False
Batch Generation:	False
One Time Generation:	True
Transport Own Waste:	False
Tranports Other Waste:	False
Recycler Onsite:	False
Transfer Facility:	False
Other Exemption:	Not reported
UW Battery Gen:	False
Used Oil Transporter:	False
Used Oil Transfer Facility:	False
Used Oil Processor:	False
Used Oil Refiner:	False
Used Oil Fuel Marketer Directs Shipments:	False

(Continued) **1000366466**

Used Oil Fuel Marketer Meets Specs: False

Waste Streams Generated:

Facility ID: 2217
Data Year: 2009
Description: WA state dangerous waste only - toxic
Mix: False
Reported Qty: 71 LB
Kilo Qty: 32.205600553936328
Density No: 0
Density Qty: Not reported

Facility ID: 2217
Data Year: 2009
Description: waste corrosive liquids - acid
Mix: False
Reported Qty: 13 LB
Kilo Qty: 5.8968001014249625
Density No: 0
Density Qty: Not reported

Facility ID: 2217
Data Year: 2009
Description: waste corrosive liquids - caustic
Mix: False
Reported Qty: 27 LB
Kilo Qty: 12.247200210651844
Density No: 0
Density Qty: Not reported

Facility ID: 2217
Data Year: 2009
Description: waste insecticides
Mix: False
Reported Qty: 231 LB
Kilo Qty: 104.78160180224356
Density No: 0
Density Qty: Not reported

Facility ID: 2217
Data Year: 2009
Description: waste herbicides
Mix: False
Reported Qty: 168 LB
Kilo Qty: 76.204801310722587
Density No: 0
Density Qty: Not reported

Facility ID: 2217
Data Year: 2009
Description: waste paint commodity pack
Mix: False
Reported Qty: 200 LB
Kilo Qty: 90.720001560384034
Density No: 0
Density Qty: Not reported

(Continued) **1000366466**

Facility ID: 2217
Data Year: 2009
Description: waste flammable liquids
Mix: False
Reported Qty: 62 LB
Kilo Qty: 28.123200483719049
Density No: 0
Density Qty: Not reported

Facility ID: 2217
Data Year: 2009
Description: waste flammable liquids
Mix: False
Reported Qty: 273 LB
Kilo Qty: 123.8328021299242
Density No: 0
Density Qty: Not reported

Facility ID: 2217
Data Year: 2009
Description: waste aerosol cans
Mix: False
Reported Qty: 91 LB
Kilo Qty: 41.277600709974735
Density No: 0
Density Qty: Not reported

Facility ID: 2217
Data Year: 2012
Description: Expired, Aged--HYDROGEN PEROXIDE
Mix: False
Reported Qty: 126 LB
Kilo Qty: 57.1536009
Density No: 0
Density Qty: Not reported

Facility ID: 2217
Data Year: 2012
Description: Petroleum Contact Water
Mix: False
Reported Qty: 543 LB
Kilo Qty: 246.304804
Density No: 0
Density Qty: Not reported

Facility ID: 2217
Data Year: 2015
Description: Petroleum Contact Water
Mix: False
Reported Qty: 50 LB
Kilo Qty: 22.6800003
Density No: 0
Density Qty: Not reported

Shipments Sent:
Facility ID: 2217
Data Year: 2009

(Continued) **1000366466**

Shipment sent data: 8/26/2009
Reported Qty: 71 LB
Kilo Qty: 32.2056005539363

Facility ID: 2217
Data Year: 2009
Shipment sent data: 8/26/2009
Reported Qty: 13 LB
Kilo Qty: 5.89680010142496

Facility ID: 2217
Data Year: 2009
Shipment sent data: 8/26/2009
Reported Qty: 27 LB
Kilo Qty: 12.2472002106518

Facility ID: 2217
Data Year: 2009
Shipment sent data: 8/26/2009
Reported Qty: 231 LB
Kilo Qty: 104.781601802244

Facility ID: 2217
Data Year: 2009
Shipment sent data: 8/26/2009
Reported Qty: 168 LB
Kilo Qty: 76.2048013107226

Facility ID: 2217
Data Year: 2009
Shipment sent data: 8/26/2009
Reported Qty: 200 LB
Kilo Qty: 90.720001560384

Facility ID: 2217
Data Year: 2009
Shipment sent data: 8/26/2009
Reported Qty: 62 LB
Kilo Qty: 28.123200483719

Facility ID: 2217
Data Year: 2009
Shipment sent data: 8/26/2009
Reported Qty: 273 LB
Kilo Qty: 123.832802129924

Facility ID: 2217
Data Year: 2009
Shipment sent data: 8/26/2009
Reported Qty: 91 LB
Kilo Qty: 41.2776007099747

Facility ID: 2217
Data Year: 2012
Shipment sent data: 2012-04-18 00:00:00
Reported Qty: 126 LB
Kilo Qty: 57.1536009

(Continued) **1000366466**

Facility ID: 2217
Data Year: 2012
Shipment sent data: 2012-04-18 00:00:00
Reported Qty: 543 LB
Kilo Qty: 246.304804

Facility ID: 2217
Data Year: 2015
Shipment sent data: 2015-04-02 00:00:00
Reported Qty: 50 LB
Kilo Qty: 22.6800003

Waste Stream Comments:
Facility ID: 2217
Data Year: 2009
Comments: A-7: waste generated during a cleanup prior to selling the property. A-8: isopropanol and methanol containing organic solvents, gasoline, and oil-based paint

Facility ID: 2217
Data Year: 2009
Comments: A-7: waste generated during a cleanup of the facility prior to selling the property. A-8: waste insecticides.

Facility ID: 2217
Data Year: 2009
Comments: A-7: waste was generated during a cleanup of the facility prior to selling the building

Facility ID: 2217
Data Year: 2009
Comments: A-7: waste generated during a cleanup of the facility prior to selling the property.

Facility ID: 2217
Data Year: 2009
Comments: A-7: waste generated during a cleanup of the facility prior to selling the property.

Facility ID: 2217
Data Year: 2009
Comments: A-7: waste generated during a cleanup of the facility prior to selling the property.

Facility ID: 2217
Data Year: 2009
Comments: A-7: waste generated during a cleanup of the facility prior to selling the property. A-8: variety of waste herbicides.

Facility ID: 2217
Data Year: 2009
Comments: A-7: waste generated during a cleanup of the facility prior to selling the property.

Facility ID: 2217
Data Year: 2009
Comments: A-7: waste generated during a cleanup of the facility prior to selling

(Continued) **1000366466**

the property. A-8: lawn fertilizer

Facility ID: 2217
Data Year: 2012
Comments: Incineration

Facility Site ID Number:	2217
EPA ID:	WAD981770852
NAICS:	48511
SWC Desc:	Not reported
FWC Desc:	Not reported
Form Comm:	Not reported
Data Year:	2008
Permit by Rule:	False
Treatment by Generator:	False
Mixed radioactive waste:	False
Importer of hazardous waste:	False
Immediate recycler:	False
Treatment/Storage/Disposal/Recycling Facility:	False
Generator of dangerous fuel waste:	False
Generator marketing to burner:	False
Other marketers (i.e., blender, distributor, etc.):	False
Utility boiler burner:	False
Industry boiler burner:	False
Industrial Furnace:	False
Smelter defferal:	False
Universal waste - batteries - generate:	False
Universal waste - thermostats - generate:	False
Universal waste - mercury - generate:	False
Universal waste - lamps - generate:	False
Universal waste - batteries - accumulate:	False
Universal waste - thermostats - accumulate:	False
Universal waste - mercury - accumulate:	False
Universal waste - lamps - accumulate:	False
Destination Facility for Universal Waste:	False
Off-specification used oil burner - utility boiler:	False
Off-specification used oil burner - industrial boiler:	False
Off-specification used oil burner - industrial furnace:	False
Tax Reg #:	578055920
Business Type:	Not reported
Mail Name:	King Cnty DOT Metro Transit
Mail addr line1:	201 S Jackson St MS SFM TR 0100
Mail city,st,zip:	SEATTLE, WA 98104-1519
Mail country:	UNITED STATES
Legal org name:	Metro King Cnty DOT
Legal org type:	County
Legal addr line1:	201 S Jackson St MS SFM TR 0100
Legal city,st,zip:	SEATTLE, WA 98104-1519
Legal country:	UNITED STATES
Legal phone nbr:	(206)684-2266
Legal effective date:	08/15/1996
Land org name:	King Cnty DOT Metro Transit
Land org type:	County
Land person name:	Not reported
Land addr line1:	201 S Jackson St MS SFM TR 0100
Land city,st,zip:	SEATTLE, WA 98104-1519

(Continued) **1000366466**

Land country:	UNITED STATES
Land phone nbr:	(206)684-2266
Operator org name:	King Cnty DOT Metro Transit
Operator org type:	County
Operator addr line1:	201 S Jackson St
Operator addr line2:	MS SFM TR 0100
Operator city,st,zip:	SEATTLE, WA 98104-1519
Operator country:	UNITED STATES
Operator phone nbr:	(206) 684-2266
Operator effective date:	03/17/1997
Site contact name:	Cathy Johnson
Site contact addr line1:	201 S Jackson St MS SFM TR 0100
Site Contact City/State/ Zip:	SEATTLE, WA 98104-1519
Site Contact Country:	UNITED STATES
Site Contact Phone #:	(206)684-2266
Site Contact EMail:	cathy.johnson@kingcounty.gov
Form Contact NAME:	Cathy Johnson
Form Contact ADDR LINE1:	201 S Jackson St MS SFM TR 0100
Form Contact City,ST,Zip:	SEATTLE, WA 98104-1519
Form Contact Country:	UNITED STATES
Form Contact Phone #:	(206)684-2266
Form Contact EMail:	cathy.johnson@kingcounty.gov
Gen Status CD:	XQG
Monthly Generation:	False
Batch Generation:	False
One Time Generation:	False
Transport Own Waste:	False
Tranports Other Waste:	False
Recycler Onsite:	False
Transfer Facility:	False
Other Exemption:	Not reported
UW Battery Gen:	False
Used Oil Transporter:	False
Used Oil Transfer Facility:	False
Used Oil Processor:	False
Used Oil Refiner:	False
Used Oil Fuel Marketer Directs Shipments:	False
Used Oil Fuel Marketer Meets Specs:	False

Waste Streams Generated:

Facility ID:	2217
Data Year:	2009
Description:	WA state dangerous waste only - toxic
Mix:	False
Reported Qty:	71 LB
Kilo Qty:	32.205600553936328
Density No:	0
Density Qty:	Not reported

Facility ID:	2217
Data Year:	2009
Description:	waste corrosive liquids - acid
Mix:	False
Reported Qty:	13 LB
Kilo Qty:	5.8968001014249625
Density No:	0
Density Qty:	Not reported

(Continued) **1000366466**

Facility ID: 2217
Data Year: 2009
Description: waste corrosive liquids - caustic
Mix: False
Reported Qty: 27 LB
Kilo Qty: 12.247200210651844
Density No: 0
Density Qty: Not reported

Facility ID: 2217
Data Year: 2009
Description: waste insecticides
Mix: False
Reported Qty: 231 LB
Kilo Qty: 104.78160180224356
Density No: 0
Density Qty: Not reported

Facility ID: 2217
Data Year: 2009
Description: waste herbicides
Mix: False
Reported Qty: 168 LB
Kilo Qty: 76.204801310722587
Density No: 0
Density Qty: Not reported

Facility ID: 2217
Data Year: 2009
Description: waste paint commodity pack
Mix: False
Reported Qty: 200 LB
Kilo Qty: 90.720001560384034
Density No: 0
Density Qty: Not reported

Facility ID: 2217
Data Year: 2009
Description: waste flammable liquids
Mix: False
Reported Qty: 62 LB
Kilo Qty: 28.123200483719049
Density No: 0
Density Qty: Not reported

Facility ID: 2217
Data Year: 2009
Description: waste flammable liquids
Mix: False
Reported Qty: 273 LB
Kilo Qty: 123.8328021299242
Density No: 0
Density Qty: Not reported

Facility ID: 2217
Data Year: 2009
Description: waste aerosol cans

(Continued) **1000366466**

Mix: False
Reported Qty: 91 LB
Kilo Qty: 41.277600709974735
Density No: 0
Density Qty: Not reported

Facility ID: 2217
Data Year: 2012
Description: Expired, Aged--HYDROGEN PEROXIDE
Mix: False
Reported Qty: 126 LB
Kilo Qty: 57.1536009
Density No: 0
Density Qty: Not reported

Facility ID: 2217
Data Year: 2012
Description: Petroleum Contact Water
Mix: False
Reported Qty: 543 LB
Kilo Qty: 246.304804
Density No: 0
Density Qty: Not reported

Facility ID: 2217
Data Year: 2015
Description: Petroleum Contact Water
Mix: False
Reported Qty: 50 LB
Kilo Qty: 22.6800003
Density No: 0
Density Qty: Not reported

Shipments Sent:
Facility ID: 2217
Data Year: 2009
Shipment sent data: 8/26/2009
Reported Qty: 71 LB
Kilo Qty: 32.2056005539363

Facility ID: 2217
Data Year: 2009
Shipment sent data: 8/26/2009
Reported Qty: 13 LB
Kilo Qty: 5.89680010142496

Facility ID: 2217
Data Year: 2009
Shipment sent data: 8/26/2009
Reported Qty: 27 LB
Kilo Qty: 12.2472002106518

Facility ID: 2217
Data Year: 2009
Shipment sent data: 8/26/2009
Reported Qty: 231 LB
Kilo Qty: 104.781601802244

(Continued) **1000366466**

Facility ID: 2217
Data Year: 2009
Shipment sent data: 8/26/2009
Reported Qty: 168 LB
Kilo Qty: 76.2048013107226

Facility ID: 2217
Data Year: 2009
Shipment sent data: 8/26/2009
Reported Qty: 200 LB
Kilo Qty: 90.720001560384

Facility ID: 2217
Data Year: 2009
Shipment sent data: 8/26/2009
Reported Qty: 62 LB
Kilo Qty: 28.123200483719

Facility ID: 2217
Data Year: 2009
Shipment sent data: 8/26/2009
Reported Qty: 273 LB
Kilo Qty: 123.832802129924

Facility ID: 2217
Data Year: 2009
Shipment sent data: 8/26/2009
Reported Qty: 91 LB
Kilo Qty: 41.2776007099747

Facility ID: 2217
Data Year: 2012
Shipment sent data: 2012-04-18 00:00:00
Reported Qty: 126 LB
Kilo Qty: 57.1536009

Facility ID: 2217
Data Year: 2012
Shipment sent data: 2012-04-18 00:00:00
Reported Qty: 543 LB
Kilo Qty: 246.304804

Facility ID: 2217
Data Year: 2015
Shipment sent data: 2015-04-02 00:00:00
Reported Qty: 50 LB
Kilo Qty: 22.6800003

Waste Stream Comments:
Facility ID: 2217
Data Year: 2009
Comments: A-7: waste generated during a cleanup prior to selling the property.
A-8: isopropanol and methanol containing organic solvents, gasoline, and oil-based paint

Facility ID: 2217
Data Year: 2009

(Continued) **1000366466**

Comments: A-7: waste generated during a cleanup of the facility prior to selling the property. A-8: waste insecticides.

Facility ID: 2217
Data Year: 2009
Comments: A-7: waste was generated during a cleanup of the facility prior to selling the building

Facility ID: 2217
Data Year: 2009
Comments: A-7: waste generated during a cleanup of the facility prior to selling the property.

Facility ID: 2217
Data Year: 2009
Comments: A-7: waste generated during a cleanup of the facility prior to selling the property.

Facility ID: 2217
Data Year: 2009
Comments: A-7: waste generated during a cleanup of the facility prior to selling the property.

Facility ID: 2217
Data Year: 2009
Comments: A-7: waste generated during a cleanup of the facility prior to selling the property. A-8: variety of waste herbicides.

Facility ID: 2217
Data Year: 2009
Comments: A-7: waste generated during a cleanup of the facility prior to selling the property.

Facility ID: 2217
Data Year: 2009
Comments: A-7: waste generated during a cleanup of the facility prior to selling the property. A-8: lawn fertilizer

Facility ID: 2217
Data Year: 2012
Comments: Incineration

124
WSW
1/2-1
0.784 mi.
4139 ft.

SEATTLE CITY NORTH RECYCLING & DISP
1350 N 34TH ST
SEATTLE, WA 98103

WA CSCSL **S110689328**
WA LUST **N/A**
WA ALLSITES
WA SPILLS
WA MANIFEST

Relative:
Lower

Actual:
34 ft.

CSCSL:
Facility ID: 62457319
Region: Northwest
Lat/Long: 47.648730999 / -122.34075576
Brownfield Status: Not reported
Rank Status: N
Clean Up Siteid: 9928
Site Status: Cleanup Started
PSI?: Not reported

SEATTLE CITY NORTH RECYCLING & DISP (Continued) **S110689328**

Contaminant Name: Other Halogenated Organics
Ground Water: Confirmed Above Cleanup Level
Surface Water: Not reported
Soil: Below MTCA Cleanup Level After Assessment
Sediment: Not reported
Air: Not reported
Bedrock: Not reported
Responsible Unit: Northwest

Facility ID: 62457319
Region: Northwest
Lat/Long: 47.648730999 / -122.34075576
Brownfield Status: Not reported
Rank Status: N
Clean Up Siteid: 9928
Site Status: Cleanup Started
PSI?: Not reported
Contaminant Name: Petroleum-Other
Ground Water: Below MTCA Cleanup Level After Assessment
Surface Water: Not reported
Soil: Confirmed Above Cleanup Level
Sediment: Not reported
Air: Not reported
Bedrock: Not reported
Responsible Unit: Northwest

LUST:
Facility ID: 62457319
Lust Status Type: Cleanup Started
Cleanup Site ID: 9928
Cleanup Unit Type: Upland
Process Type: Independent Action
Cleanup Unit Name: Seattle N Recycling & Disposal Stn
Lust Status Date: 06/01/1995
Response Section: Northwest
Lat/Long: 47.6487309 / -122.34075

ALLSITES:
Facility Name: NORTH TRANSFER STATION SEA
Facility Id: 23435

Interaction: 115958
Interaction 1: A
Interaction 2: INDSWGP
Ecology Program: WATQUAL
Program Data: PARIS
Facility Alt.: North Transfer Station SEA
Program ID: WAR303582
Date Interaction: 2015-11-24 00:00:00
Date Interaction 3: Industrial SW GP
Latitude: 47.648665199
Longitude: -122.340693696

Facility Name: SEATTLE CITY NORTH RECYCLING & DISP
Facility Id: 62457319

SEATTLE CITY NORTH RECYCLING & DISP (Continued) **S110689328**

Interaction:	55147
Interaction 1:	I
Interaction 2:	HWG
Ecology Program:	HAZWASTE
Program Data:	TURBOWASTE
Facility Alt.:	Not reported
Program ID:	WAD980985642
Date Interaction:	1986-07-31 00:00:00
Date Interaction 3:	Hazardous Waste Generator
Latitude:	47.648725380000002
Longitude:	-122.340740858

Interaction:	55150
Interaction 1:	I
Interaction 2:	HWTRNSFR
Ecology Program:	HAZWASTE
Program Data:	TURBOWASTE
Facility Alt.:	Not reported
Program ID:	WAD980985642
Date Interaction:	2003-12-31 00:00:00
Date Interaction 3:	Haz Waste Transfer Facili
Latitude:	47.648725380000002
Longitude:	-122.340740858

Interaction:	55148
Interaction 1:	A
Interaction 2:	LUST
Ecology Program:	TOXICS
Program Data:	ISIS
Facility Alt.:	Not reported
Program ID:	97438
Date Interaction:	1994-02-08 00:00:00
Date Interaction 3:	LUST Facility
Latitude:	47.648725380000002
Longitude:	-122.340740858

Interaction:	55149
Interaction 1:	I
Interaction 2:	HWOTHER
Ecology Program:	HAZWASTE
Program Data:	TURBOWASTE
Facility Alt.:	Not reported
Program ID:	WAD980985642
Date Interaction:	2002-12-31 00:00:00
Date Interaction 3:	Haz Waste Management Acti
Latitude:	47.648725380000002
Longitude:	-122.340740858

Interaction:	55152
Interaction 1:	I
Interaction 2:	HWOTHER
Ecology Program:	HAZWASTE
Program Data:	TURBOWASTE

SEATTLE CITY NORTH RECYCLING & DISP (Continued) **S110689328**

Facility Alt.:	Not reported
Program ID:	WAD980985642
Date Interaction:	2004-12-31 00:00:00
Date Interaction 3:	Haz Waste Management Acti
Latitude:	47.648725380000002
Longitude:	-122.340740858

Interaction:	55146
Interaction 1:	A
Interaction 2:	UST
Ecology Program:	TOXICS
Program Data:	UST
Facility Alt.:	Not reported
Program ID:	97438
Date Interaction:	1962-01-01 00:00:00
Date Interaction 3:	Underground Storage Tank
Latitude:	47.648725380000002
Longitude:	-122.340740858

Interaction:	55154
Interaction 1:	A
Interaction 2:	STRHAND
Ecology Program:	W2R
Program Data:	SWFD
Facility Alt.:	North Recycle & Disposal Station
Program ID:	Not reported
Date Interaction:	1900-01-01 00:00:00
Date Interaction 3:	Storage & Handling
Latitude:	47.648725380000002
Longitude:	-122.340740858

Interaction:	55151
Interaction 1:	I
Interaction 2:	HWG
Ecology Program:	HAZWASTE
Program Data:	TURBOWASTE
Facility Alt.:	Not reported
Program ID:	WAD980985642
Date Interaction:	2003-12-31 00:00:00
Date Interaction 3:	Hazardous Waste Generator
Latitude:	47.648725380000002
Longitude:	-122.340740858

Interaction:	101542
Interaction 1:	A
Interaction 2:	INDPNDNT
Ecology Program:	TOXICS
Program Data:	ISIS
Facility Alt.:	North Recycling & Transfer Station
Program ID:	Not reported
Date Interaction:	2012-05-07 00:00:00
Date Interaction 3:	Independent Cleanup
Latitude:	47.648725380000002

SEATTLE CITY NORTH RECYCLING & DISP (Continued) **S110689328**

Longitude:	-122.340740858

Interaction:	107729
Interaction 1:	A
Interaction 2:	HWOTHER
Ecology Program:	HAZWASTE
Program Data:	TURBOWASTE
Facility Alt.:	Seattle City North Recycling & Disp
Program ID:	WAD980985642
Date Interaction:	2013-12-31 00:00:00
Date Interaction 3:	Haz Waste Management Acti
Latitude:	47.648725380000002
Longitude:	-122.340740858

Interaction:	55153
Interaction 1:	I
Interaction 2:	HWG
Ecology Program:	HAZWASTE
Program Data:	TURBOWASTE
Facility Alt.:	Seattle City North Recycling & Disp
Program ID:	WAD980985642
Date Interaction:	2005-12-31 00:00:00
Date Interaction 3:	Hazardous Waste Generator
Latitude:	47.648725380000002
Longitude:	-122.340740858

Interaction:	107151
Interaction 1:	A
Interaction 2:	CONSTSWGP
Ecology Program:	WATQUAL
Program Data:	PARIS
Facility Alt.:	North Transfer Station
Program ID:	WAR301614
Date Interaction:	2014-01-27 00:00:00
Date Interaction 3:	Construction SW GP
Latitude:	47.648725380000002
Longitude:	-122.340740858

SPILLS:

Facility ID:	623583
Medium:	IMPERMEABLE CONTAINMENT
Material Desc:	PETROLEUM - HYDRAULIC OIL
Material Qty:	10
Material Units:	GALLON
Date Received:	11/18/2010
Contact Name:	Not reported
Incident Date:	Not reported
Incident Category Type:	Not reported
Incident Category:	Not reported
Latitude:	Not reported
Longitude:	Not reported
Source Type:	Not reported
Source:	Not reported

SEATTLE CITY NORTH RECYCLING & DISP (Continued) **S110689328**

Vessel Facility Name2:	Not reported
Recovered Quantity:	Not reported
Resp Party Name:	Not reported

WA MANIFEST:

Facility Site ID Number:	62457319
EPA ID:	WAD980985642
NAICS:	562111
SWC Desc:	Not reported
FWC Desc:	Not reported
Form Comm:	Not reported
Data Year:	2011
Permit by Rule:	False
Treatment by Generator:	False
Mixed radioactive waste:	False
Importer of hazardous waste:	False
Immediate recycler:	False
Treatment/Storage/Disposal/Recycling Facility:	False
Generator of dangerous fuel waste:	False
Generator marketing to burner:	False
Other marketers (i.e., blender, distributor, etc.):	False
Utility boiler burner:	False
Industry boiler burner:	False
Industrial Furnace:	False
Smelter defferal:	False
Universal waste - batteries - generate:	False
Universal waste - thermostats - generate:	False
Universal waste - mercury - generate:	False
Universal waste - lamps - generate:	False
Universal waste - batteries - accumulate:	False
Universal waste - thermostats - accumulate:	False
Universal waste - mercury - accumulate:	False
Universal waste - lamps - accumulate:	False
Destination Facility for Universal Waste:	False
Off-specification used oil burner - utility boiler:	False
Off-specification used oil burner - industrial boiler:	False
Off-specification used oil burner - industrial furnace:	False
Tax Reg #:	578053179
Business Type:	Solid Waste transfer St.
Mail Name:	Seattle City Public Utilities
Mail addr line1:	8100 2nd Ave. S
Mail city,st,zip:	SEATTLE, WA 98108
Mail country:	UNITED STATES
Legal org name:	Seattle City Public Utilities
Legal org type:	Municipal
Legal addr line1:	700 5th Ave Suite 4900
Legal addr line2:	PO Box 34018
Legal city,st,zip:	SEATTLE, WA 98124-4018
Legal country:	UNITED STATES
Legal phone nbr:	(206)684-3000
Legal effective date:	12/01/1967
Land org name:	Seattle City Public Utilities
Land org type:	Municipal
Land person name:	Not reported
Land addr line1:	700 5th Ave Suite 4900
Land addr line2:	PO Box 34018
Land city,st,zip:	SEATTLE, WA 98124-4018

SEATTLE CITY NORTH RECYCLING & DISP (Continued) **S110689328**

Land country:	UNITED STATES
Land phone nbr:	(206)684-3000
Operator org name:	Seattle City Public Utilities
Operator org type:	Municipal
Operator addr line1:	8100 2nd Ave. S
Operator city,st,zip:	SEATTLE, WA 98108
Operator country:	UNITED STATES
Operator phone nbr:	(206)684-5518
Operator effective date:	08/05/2009
Site contact name:	Min Soon Yim
Site contact addr line1:	8100 2nd Ave. S
Site Contact City/State/ Zip:	SEATTLE, WA 98108
Site Contact Country:	UNITED STATES
Site Contact Phone #:	(206)233-2629
Site Contact EMail:	min-soon.yim@seattle.gov
Form Contact NAME:	Min Soon Yim
Form Contact ADDR LINE1:	8100 2nd Ave. S
Form Contact City,ST,Zip:	SEATTLE, WA 98108
Form Contact Country:	UNITED STATES
Form Contact Phone #:	(206)233-2629
Form Contact EMail:	min-soon.yim@seattle.gov
Gen Status CD:	SQG
Monthly Generation:	False
Batch Generation:	False
One Time Generation:	True
Transport Own Waste:	False
Tranports Other Waste:	False
Recycler Onsite:	False
Transfer Facility:	False
Other Exemption:	Not reported
UW Battery Gen:	False
Used Oil Transporter:	False
Used Oil Transfer Facility:	False
Used Oil Processor:	False
Used Oil Refiner:	False
Used Oil Fuel Marketer Directs Shipments:	False
Used Oil Fuel Marketer Meets Specs:	False

Facility Site ID Number:	62457319
EPA ID:	WAD980985642
NAICS:	562111
SWC Desc:	W005
FWC Desc:	D001
Form Comm:	Not reported
Data Year:	2012
Permit by Rule:	False
Treatment by Generator:	False
Mixed radioactive waste:	False
Importer of hazardous waste:	False
Immediate recycler:	False
Treatment/Storage/Disposal/Recycling Facility:	False
Generator of dangerous fuel waste:	False
Generator marketing to burner:	False
Other marketers (i.e., blender, distributor, etc.):	False
Utility boiler burner:	False
Industry boiler burner:	False

SEATTLE CITY NORTH RECYCLING & DISP (Continued) **S110689328**

Industrial Furnace:	False
Smelter defferal:	False
Universal waste - batteries - generate:	False
Universal waste - thermostats - generate:	False
Universal waste - mercury - generate:	False
Universal waste - lamps - generate:	False
Universal waste - batteries - accumulate:	False
Universal waste - thermostats - accumulate:	False
Universal waste - mercury - accumulate:	False
Universal waste - lamps - accumulate:	False
Destination Facility for Universal Waste:	False
Off-specification used oil burner - utility boiler:	False
Off-specification used oil burner - industrial boiler:	False
Off-specification used oil burner - industrial furnace:	False
Tax Reg #:	578053179
Business Type:	Solid Waste transfer St.
Mail Name:	Seattle City Public Utilities
Mail addr line1:	8100 2nd Ave. S
Mail city,st,zip:	SEATTLE, WA 98108
Mail country:	UNITED STATES
Legal org name:	Seattle City Public Utilities
Legal org type:	Municipal
Legal addr line1:	700 5th Ave Suite 4900
Legal addr line2:	PO Box 34018
Legal city,st,zip:	SEATTLE, WA 98124-4018
Legal country:	UNITED STATES
Legal phone nbr:	(206)684-3000
Legal effective date:	12/01/1967
Land org name:	Seattle City Public Utilities
Land org type:	Municipal
Land person name:	Not reported
Land addr line1:	700 5th Ave Suite 4900
Land addr line2:	PO Box 34018
Land city,st,zip:	SEATTLE, WA 98124-4018
Land country:	UNITED STATES
Land phone nbr:	(206)684-3000
Operator org name:	Seattle City Public Utilities
Operator org type:	Municipal
Operator addr line1:	8100 2nd Ave. S
Operator city,st,zip:	SEATTLE, WA 98108
Operator country:	UNITED STATES
Operator phone nbr:	(206)684-5518
Operator effective date:	08/05/2009
Site contact name:	Suzanne Hildreth
Site contact addr line1:	8100 2nd Ave. S
Site Contact City/State/ Zip:	SEATTLE, WA 98108
Site Contact Country:	UNITED STATES
Site Contact Phone #:	(206)684-7492
Site Contact EMail:	Suzanne.Hildreth@seattle.gov
Form Contact NAME:	Min Soon Yim
Form Contact ADDR LINE1:	8100 2nd Ave. S
Form Contact City,ST,Zip:	SEATTLE, WA 98108
Form Contact Country:	UNITED STATES
Form Contact Phone #:	(206)233-2629
Form Contact EMail:	min-soon.yim@seattle.gov
Gen Status CD:	SQG
Monthly Generation:	False

SEATTLE CITY NORTH RECYCLING & DISP (Continued) **S110689328**

Batch Generation:	False
One Time Generation:	True
Transport Own Waste:	False
Tranports Other Waste:	False
Recycler Onsite:	False
Transfer Facility:	False
Other Exemption:	Not reported
UW Battery Gen:	False
Used Oil Transporter:	False
Used Oil Transfer Facility:	False
Used Oil Processor:	False
Used Oil Refiner:	False
Used Oil Fuel Marketer Directs Shipments:	False
Used Oil Fuel Marketer Meets Specs:	False

Facility Site ID Number:	62457319
EPA ID:	WAD980985642
NAICS:	562111
SWC Desc:	Not reported
FWC Desc:	Not reported
Form Comm:	Not reported
Data Year:	2014
Permit by Rule:	False
Treatment by Generator:	False
Mixed radioactive waste:	False
Importer of hazardous waste:	False
Immediate recycler:	False
Treatment/Storage/Disposal/Recycling Facility:	False
Generator of dangerous fuel waste:	False
Generator marketing to burner:	False
Other marketers (i.e., blender, distributor, etc.):	False
Utility boiler burner:	False
Industry boiler burner:	False
Industrial Furnace:	False
Smelter defferal:	False
Universal waste - batteries - generate:	False
Universal waste - thermostats - generate:	False
Universal waste - mercury - generate:	False
Universal waste - lamps - generate:	False
Universal waste - batteries - accumulate:	False
Universal waste - thermostats - accumulate:	False
Universal waste - mercury - accumulate:	False
Universal waste - lamps - accumulate:	False
Destination Facility for Universal Waste:	False
Off-specification used oil burner - utility boiler:	False
Off-specification used oil burner - industrial boiler:	False
Off-specification used oil burner - industrial furnace:	False
Tax Reg #:	578053179
Business Type:	Solid Waste transfer St.
Mail Name:	Seattle City Public Utilities
Mail addr line1:	8100 2nd Ave. S
Mail city,st,zip:	SEATTLE, WA 98108
Mail country:	UNITED STATES
Legal org name:	Seattle City Public Utilities
Legal org type:	Municipal
Legal addr line1:	700 5th Ave Suite 4900

SEATTLE CITY NORTH RECYCLING & DISP (Continued) **S110689328**

Legal addr line2:	PO Box 34018
Legal city,st,zip:	SEATTLE, WA 98124-4018
Legal country:	UNITED STATES
Legal phone nbr:	(206)684-3000
Legal effective date:	12/01/1967
Land org name:	Seattle City Public Utilities
Land org type:	Municipal
Land person name:	Not reported
Land addr line1:	700 5th Ave Suite 4900
Land addr line2:	PO Box 34018
Land city,st,zip:	SEATTLE, WA 98124-4018
Land country:	UNITED STATES
Land phone nbr:	(206)684-3000
Operator org name:	Seattle City Public Utilities
Operator org type:	Municipal
Operator addr line1:	8100 2nd Ave. S
Operator city,st,zip:	SEATTLE, WA 98108
Operator country:	UNITED STATES
Operator phone nbr:	(206)684-5518
Operator effective date:	08/05/2009
Site contact name:	Suzanne Hildreth
Site contact addr line1:	8100 2nd Ave. S
Site Contact City/State/ Zip:	SEATTLE, WA 98108
Site Contact Country:	UNITED STATES
Site Contact Phone #:	(206)684-7492
Site Contact EMail:	Suzanne.Hildreth@seattle.gov
Form Contact NAME:	Min Soon Yim
Form Contact ADDR LINE1:	23076 Military Road So.
Form Contact City,ST,Zip:	Kent, WA 98032
Form Contact Country:	UNITED STATES
Form Contact Phone #:	(206)233-2629
Form Contact EMail:	min-soon.yim@seattle.gov
Gen Status CD:	XQG
Monthly Generation:	False
Batch Generation:	False
One Time Generation:	False
Transport Own Waste:	False
Tranports Other Waste:	False
Recycler Onsite:	False
Transfer Facility:	False
Other Exemption:	Not reported
UW Battery Gen:	False
Used Oil Transporter:	False
Used Oil Transfer Facility:	False
Used Oil Processor:	False
Used Oil Refiner:	False
Used Oil Fuel Marketer Directs Shipments:	False
Used Oil Fuel Marketer Meets Specs:	False

AF125 **SEA GEAR** **WA CSCSL** **S104918034**
West **3839 & 3831 STONE WAY N** **WA ALLSITES** **N/A**
1/2-1 **SEATTLE, WA 98103** **WA MANIFEST**
0.789 mi.
4167 ft. **Site 1 of 2 in cluster AF**

Relative:
Higher

Actual:
96 ft.

CSCSL:

Facility ID:	74993432
Region:	Northwest
Lat/Long:	47.653781079 / -122.3429739
Brownfield Status:	Not reported
Rank Status:	N
Clean Up Siteid:	3903
Site Status:	Cleanup Started
PSI?:	Not reported
Contaminant Name:	Halogenated Organics
Ground Water:	Confirmed Above Cleanup Level
Surface Water:	Not reported
Soil:	Not reported
Sediment:	Not reported
Air:	Not reported
Bedrock:	Not reported
Responsible Unit:	Northwest

Facility ID:	74993432
Region:	Northwest
Lat/Long:	47.653781079 / -122.3429739
Brownfield Status:	Not reported
Rank Status:	N
Clean Up Siteid:	3903
Site Status:	Cleanup Started
PSI?:	Not reported
Contaminant Name:	Non-Halogenated Solvents
Ground Water:	Confirmed Above Cleanup Level
Surface Water:	Not reported
Soil:	Confirmed Above Cleanup Level
Sediment:	Not reported
Air:	Not reported
Bedrock:	Not reported
Responsible Unit:	Northwest

Facility ID:	74993432
Region:	Northwest
Lat/Long:	47.653781079 / -122.3429739
Brownfield Status:	Not reported
Rank Status:	N
Clean Up Siteid:	3903
Site Status:	Cleanup Started
PSI?:	Not reported
Contaminant Name:	Petroleum Products-Unspecified
Ground Water:	Confirmed Above Cleanup Level
Surface Water:	Not reported
Soil:	Confirmed Above Cleanup Level
Sediment:	Not reported
Air:	Not reported
Bedrock:	Not reported
Responsible Unit:	Northwest

SEA GEAR (Continued) **S104918034**

ALLSITES:

Facility Name:	SEA GEAR
Facility Id:	74993432

Interaction:	62504
Interaction 1:	I
Interaction 2:	VOLCLNST
Ecology Program:	TOXICS
Program Data:	ISIS
Facility Alt.:	SEA GEAR
Program ID:	NW0960
Date Interaction:	2002-09-11 00:00:00
Date Interaction 3:	Voluntary Cleanup Sites
Latitude:	47.653776342999997
Longitude:	-122.342939879

Interaction:	78802
Interaction 1:	I
Interaction 2:	HWOTHER
Ecology Program:	HAZWASTE
Program Data:	TURBOWASTE
Facility Alt.:	Union View LLC
Program ID:	WAH000029107
Date Interaction:	2008-12-31 00:00:00
Date Interaction 3:	Haz Waste Management Acti
Latitude:	47.653776342999997
Longitude:	-122.342939879

Interaction:	62503
Interaction 1:	I
Interaction 2:	SCS
Ecology Program:	TOXICS
Program Data:	ISIS
Facility Alt.:	SEA GEAR
Program ID:	Not reported
Date Interaction:	2001-03-01 00:00:00
Date Interaction 3:	State Cleanup Site
Latitude:	47.653776342999997
Longitude:	-122.342939879

Interaction:	62502
Interaction 1:	I
Interaction 2:	HWG
Ecology Program:	HAZWASTE
Program Data:	TURBOWASTE
Facility Alt.:	SEA GEAR
Program ID:	WAH000029107
Date Interaction:	2006-06-26 00:00:00
Date Interaction 3:	Hazardous Waste Generator
Latitude:	47.653776342999997
Longitude:	-122.342939879

Interaction:	62501

SEA GEAR (Continued) **S104918034**

Interaction 1:	I
Interaction 2:	VOLCLNST
Ecology Program:	TOXICS
Program Data:	ISIS
Facility Alt.:	SEA GEAR
Program ID:	NW0354
Date Interaction:	1999-10-22 00:00:00
Date Interaction 3:	Voluntary Cleanup Sites
Latitude:	47.653776342999997
Longitude:	-122.342939879

WA MANIFEST:

Facility Site ID Number:	74993432
EPA ID:	WAH000029107
NAICS:	236210
SWC Desc:	Not reported
FWC Desc:	Not reported
Form Comm:	Not reported
Data Year:	2012
Permit by Rule:	False
Treatment by Generator:	False
Mixed radioactive waste:	False
Importer of hazardous waste:	False
Immediate recycler:	False
Treatment/Storage/Disposal/Recycling Facility:	False
Generator of dangerous fuel waste:	False
Generator marketing to burner:	False
Other marketers (i.e., blender, distributor, etc.):	False
Utility boiler burner:	False
Industry boiler burner:	False
Industrial Furnace:	False
Smelter defferal:	False
Universal waste - batteries - generate:	False
Universal waste - thermostats - generate:	False
Universal waste - mercury - generate:	False
Universal waste - lamps - generate:	False
Universal waste - batteries - accumulate:	False
Universal waste - thermostats - accumulate:	False
Universal waste - mercury - accumulate:	False
Universal waste - lamps - accumulate:	False
Destination Facility for Universal Waste:	False
Off-specification used oil burner - utility boiler:	False
Off-specification used oil burner - industrial boiler:	False
Off-specification used oil burner - industrial furnace:	False
Tax Reg #:	602189679
Business Type:	Not reported
Mail Name:	Union View LLC
Mail addr line1:	2256 38th Place E
Mail city,st,zip:	Seattle, WA 98112
Mail country:	UNITED STATES
Legal org name:	Union View LLC
Legal org type:	Private
Legal addr line1:	2256 38th Place E
Legal city,st,zip:	Seattle, WA 98112
Legal country:	UNITED STATES
Legal phone nbr:	(206)322-1381

SEA GEAR (Continued) **S104918034**

Legal effective date:	Not reported
Land org name:	Union View LLC
Land org type:	Private
Land person name:	Not reported
Land addr line1:	2256 38th Place E
Land city,st,zip:	Seattle, WA 98112
Land country:	UNITED STATES
Land phone nbr:	(206)322-1381
Operator org name:	Union View LLC
Operator org type:	Private
Operator addr line1:	2256 38th Place E
Operator city,st,zip:	Seattle, WA 98112
Operator country:	UNITED STATES
Operator phone nbr:	(206)322-1381
Operator effective date:	Not reported
Site contact name:	John Kane
Site contact addr line1:	3815 Woodland Park Avenue N.
Site contact addr line2:	Suite 102
Site Contact City/State/ Zip:	Seattle, WA 98103
Site Contact Country:	UNITED STATES
Site Contact Phone #:	(206)691-0476
Site Contact EMail:	Not reported
Form Contact NAME:	John Kane
Form Contact ADDR LINE1:	3815 Woodland Park Avenue N.
Form Contact ADDR LINE2:	Suite 102
Form Contact City,ST,Zip:	Seattle, WA 98103
Form Contact Country:	UNITED STATES
Form Contact Phone #:	(206)691-0476
Form Contact EMail:	jkane@kane-environmental.com
Gen Status CD:	XQG
Monthly Generation:	False
Batch Generation:	False
One Time Generation:	False
Transport Own Waste:	False
Tranports Other Waste:	False
Recycler Onsite:	False
Transfer Facility:	False
Other Exemption:	Not reported
UW Battery Gen:	False
Used Oil Transporter:	False
Used Oil Transfer Facility:	False
Used Oil Processor:	False
Used Oil Refiner:	False
Used Oil Fuel Marketer Directs Shipments:	False
Used Oil Fuel Marketer Meets Specs:	False

Waste Streams Generated:

Facility ID:	74993432
Data Year:	Not reported
Description:	PCE Soil
Mix:	No
Reported Qty:	4000 LB
Kilo Qty:	1814.40003120768
Density No:	0
Density Qty:	Not reported

SEA GEAR (Continued) **S104918034**

Shipments Sent:

Facility ID:	74993432
Data Year:	Not reported
Shipment sent data:	11/16/2007
Reported Qty:	4000 LB
Kilo Qty:	1814.40003120768

Waste Stream Comments:

Facility ID:	74993432
Data Year:	2007
Comments:	PCE Soil

Facility ID:	74993432
Data Year:	2007
Comments:	PCE Soil

Facility Site ID Number:	74993432
EPA ID:	WAH000029107
NAICS:	236210
SWC Desc:	Not reported
FWC Desc:	Not reported
Form Comm:	Not reported
Data Year:	2011
Permit by Rule:	False
Treatment by Generator:	False
Mixed radioactive waste:	False
Importer of hazardous waste:	False
Immediate recycler:	False
Treatment/Storage/Disposal/Recycling Facility:	False
Generator of dangerous fuel waste:	False
Generator marketing to burner:	False
Other marketers (i.e., blender, distributor, etc.):	False
Utility boiler burner:	False
Industry boiler burner:	False
Industrial Furnace:	False
Smelter defferal:	False
Universal waste - batteries - generate:	False
Universal waste - thermostats - generate:	False
Universal waste - mercury - generate:	False
Universal waste - lamps - generate:	False
Universal waste - batteries - accumulate:	False
Universal waste - thermostats - accumulate:	False
Universal waste - mercury - accumulate:	False
Universal waste - lamps - accumulate:	False
Destination Facility for Universal Waste:	False
Off-specification used oil burner - utility boiler:	False
Off-specification used oil burner - industrial boiler:	False
Off-specification used oil burner - industrial furnace:	False
Tax Reg #:	602189679
Business Type:	Not reported
Mail Name:	Union View LLC
Mail addr line1:	2256 38th Place E
Mail city,st,zip:	Seattle, WA 98112
Mail country:	UNITED STATES
Legal org name:	Union View LLC

SEA GEAR (Continued) **S104918034**

Legal org type:	Private
Legal addr line1:	2256 38th Place E
Legal city,st,zip:	Seattle, WA 98112
Legal country:	UNITED STATES
Legal phone nbr:	(206)322-1381
Legal effective date:	Not reported
Land org name:	Union View LLC
Land org type:	Private
Land person name:	Not reported
Land addr line1:	2256 38th Place E
Land city,st,zip:	Seattle, WA 98112
Land country:	UNITED STATES
Land phone nbr:	(206)322-1381
Operator org name:	Union View LLC
Operator org type:	Private
Operator addr line1:	2256 38th Place E
Operator city,st,zip:	Seattle, WA 98112
Operator country:	UNITED STATES
Operator phone nbr:	(206)322-1381
Operator effective date:	Not reported
Site contact name:	John Kane
Site contact addr line1:	3815 Woodland Park Avenue N.
Site contact addr line2:	Suite 102
Site Contact City/State/ Zip:	Seattle, WA 98103
Site Contact Country:	UNITED STATES
Site Contact Phone #:	(206)691-0476
Site Contact EMail:	Not reported
Form Contact NAME:	John Kane
Form Contact ADDR LINE1:	3815 Woodland Park Avenue N.
Form Contact ADDR LINE2:	Suite 102
Form Contact City,ST,Zip:	Seattle, WA 98103
Form Contact Country:	UNITED STATES
Form Contact Phone #:	(206)691-0476
Form Contact EMail:	jkane@kane-environmental.com
Gen Status CD:	XQG
Monthly Generation:	False
Batch Generation:	False
One Time Generation:	False
Transport Own Waste:	False
Tranports Other Waste:	False
Recycler Onsite:	False
Transfer Facility:	False
Other Exemption:	Not reported
UW Battery Gen:	False
Used Oil Transporter:	False
Used Oil Transfer Facility:	False
Used Oil Processor:	False
Used Oil Refiner:	False
Used Oil Fuel Marketer Directs Shipments:	False
Used Oil Fuel Marketer Meets Specs:	False

Waste Streams Generated:

Facility ID:	74993432
Data Year:	Not reported
Description:	PCE Soil
Mix:	No
Reported Qty:	4000 LB

SEA GEAR (Continued) **S104918034**

Kilo Qty: 1814.40003120768
Density No: 0
Density Qty: Not reported

Shipments Sent:
Facility ID: 74993432
Data Year: Not reported
Shipment sent data: 11/16/2007
Reported Qty: 4000 LB
Kilo Qty: 1814.40003120768

Waste Stream Comments:
Facility ID: 74993432
Data Year: 2007
Comments: PCE Soil

Facility ID: 74993432
Data Year: 2007
Comments: PCE Soil

---

126 West 1/2-1 0.800 mi. 4226 ft.

7-ELEVEN 2307-18553B
3939 STONE WAY N
SEATTLE, WA 98103

WA CSCSL **U003152725**
WA LUST **N/A**
WA UST
WA ALLSITES
WA SPILLS
WA Financial Assurance

Relative: Higher

Actual: 124 ft.

CSCSL:
Facility ID: 15895351
Region: Northwest
Lat/Long: 47.65525 / -122.342806
Brownfield Status: Not reported
Rank Status: N
Clean Up Siteid: 8112
Site Status: Cleanup Started
PSI?: Not reported
Contaminant Name: Benzene
Ground Water: Confirmed Above Cleanup Level
Surface Water: Not reported
Soil: Confirmed Above Cleanup Level
Sediment: Not reported
Air: Not reported
Bedrock: Not reported
Responsible Unit: Northwest

Facility ID: 15895351
Region: Northwest
Lat/Long: 47.65525 / -122.342806
Brownfield Status: Not reported
Rank Status: N
Clean Up Siteid: 8112
Site Status: Cleanup Started
PSI?: Not reported
Contaminant Name: Petroleum-Gasoline
Ground Water: Confirmed Above Cleanup Level
Surface Water: Not reported

7-ELEVEN 2307-18553B (Continued) **U003152725**

Soil: Confirmed Above Cleanup Level
Sediment: Not reported
Air: Not reported
Bedrock: Not reported
Responsible Unit: Northwest

LUST:
Facility ID: 15895351
Lust Status Type: Cleanup Started
Cleanup Site ID: 8112
Cleanup Unit Type: Upland
Process Type: Independent Action
Cleanup Unit Name: 7-Eleven 18553
Lust Status Date: 04/10/1997
Response Section: Northwest
Lat/Long: 47.65525 / -122.34280

UST:
Facility ID: 15895351
Site Id: 8664
UBI: Not reported
Phone Number: Not reported
Decimal Latitude: 47.65525
Decimal Longitude: -122.342806

Tank Name: NOL
Tag Number: A4109
Tank Status: Operational
Tank Status Date: 08/06/1996
Tank Install Date: 00/01/1976
Tank Closure Date: Not reported
Capacity Range: 10,000 to 19,999 Gallons
Tank Permit Expiration Date: 11/30/2016
Tank Upgrade Date: 09/25/1998
Tank Spill Prevention: Spill Bucket/Spill Box
Tank Overfill Prevention: Ball Float Valve (vent line)
Tank Material: Steel
Tank Construction: Single Wall Tank
Tank Tightness Test: Not reported
Tank Corrosion Protection: Impressed Current
Tank Manifold: Not reported
Tank Release Detection: Automatic Tank Gauging
Tank SFC Type: Not reported
Pipe Material: Flexible Piping
Pipe Construction: Single Wall Pipe
Pipe Primary Release Detection: Automatic Line Leak Detector (ALLD)
Pipe Second Release Detection: Annual Line Tightness Test (LTT)
Pipe Corrosion Protection: Corrosion Resistant
Pipe Pumping System: Pressurized System
Responsible Unit: NORTHWEST
Dispencer/Pump SFC Type: Not reported

Tank Name: REG
Tag Number: A4109
Tank Status: Operational

7-ELEVEN 2307-18553B (Continued) **U003152725**

Tank Status Date:	08/06/1996
Tank Install Date:	00/01/1978
Tank Closure Date:	Not reported
Capacity Range:	10,000 to 19,999 Gallons
Tank Permit Expiration Date:	11/30/2016
Tank Upgrade Date:	09/25/1998
Tank Spill Prevention:	Spill Bucket/Spill Box
Tank Overfill Prevention:	Ball Float Valve (vent line)
Tank Material:	Steel
Tank Construction:	Single Wall Tank
Tank Tightness Test:	Not reported
Tank Corrosion Protection:	Impressed Current
Tank Manifold:	Not reported
Tank Release Detection:	Automatic Tank Gauging
Tank SFC Type:	Not reported
Pipe Material:	Flexible Piping
Pipe Construction:	Single Wall Pipe
Pipe Primary Release Detection:	Automatic Line Leak Detector (ALLD)
Pipe Second Release Detection:	Annual Line Tightness Test (LTT)
Pipe Corrosion Protection:	Corrosion Resistant
Pipe Pumping System:	Pressurized System
Responsible Unit:	NORTHWEST
Dispencer/Pump SFC Type:	Not reported

Tank Name:	SNL
Tag Number:	A4109
Tank Status:	Operational
Tank Status Date:	08/06/1996
Tank Install Date:	00/01/1976
Tank Closure Date:	Not reported
Capacity Range:	10,000 to 19,999 Gallons
Tank Permit Expiration Date:	11/30/2016
Tank Upgrade Date:	09/25/1998
Tank Spill Prevention:	Spill Bucket/Spill Box
Tank Overfill Prevention:	Ball Float Valve (vent line)
Tank Material:	Steel
Tank Construction:	Single Wall Tank
Tank Tightness Test:	Not reported
Tank Corrosion Protection:	Impressed Current
Tank Manifold:	Not reported
Tank Release Detection:	Automatic Tank Gauging
Tank SFC Type:	Not reported
Pipe Material:	Flexible Piping
Pipe Construction:	Single Wall Pipe
Pipe Primary Release Detection:	Automatic Line Leak Detector (ALLD)
Pipe Second Release Detection:	Annual Line Tightness Test (LTT)
Pipe Corrosion Protection:	Corrosion Resistant
Pipe Pumping System:	Pressurized System
Responsible Unit:	NORTHWEST
Dispencer/Pump SFC Type:	Not reported

ALLSITES:

Facility Name:	7 ELEVEN STORE 230718553B
Facility Id:	15895351

Interaction: 29097

7-ELEVEN 2307-18553B (Continued) **U003152725**

Interaction 1:	I
Interaction 2:	TIER2
Ecology Program:	HAZWASTE
Program Data:	EPCRA
Facility Alt.:	Not reported
Program ID:	CRK000011870
Date Interaction:	1988-01-01 00:00:00
Date Interaction 3:	Emergency/Haz Chem Rpt TI
Latitude:	47.655244381000003
Longitude:	-122.342791092

Interaction:	29098
Interaction 1:	A
Interaction 2:	LUST
Ecology Program:	TOXICS
Program Data:	ISIS
Facility Alt.:	7-Eleven 18553
Program ID:	8664
Date Interaction:	1995-01-17 00:00:00
Date Interaction 3:	LUST Facility
Latitude:	47.655244381000003
Longitude:	-122.342791092

Interaction:	29096
Interaction 1:	A
Interaction 2:	UST
Ecology Program:	TOXICS
Program Data:	UST
Facility Alt.:	7 ELEVEN STORE 2307 18553B
Program ID:	8664
Date Interaction:	1976-09-01 00:00:00
Date Interaction 3:	Underground Storage Tank
Latitude:	47.655244381000003
Longitude:	-122.342791092

SPILLS:

Facility ID:	633336
Medium:	IMPERMEABLE CONTAINMENT
Material Desc:	PETROLEUM - GASOLINE
Material Qty:	6
Material Units:	GALLON
Date Received:	04/17/2012
Contact Name:	BETHUNE
Incident Date:	Not reported
Incident Category Type:	Not reported
Incident Category:	Not reported
Latitude:	Not reported
Longitude:	Not reported
Source Type:	Not reported
Source:	Not reported
Vessel Facility Name2:	Not reported
Recovered Quantity:	Not reported
Resp Party Name:	Not reported

7-ELEVEN 2307-18553B (Continued) **U003152725**

Facility ID:	632750
Medium:	SOIL
Material Desc:	PETROLEUM - GASOLINE
Material Qty:	Not reported
Material Units:	GALLON
Date Received:	03/19/2012
Contact Name:	Not reported
Incident Date:	Not reported
Incident Category Type:	Not reported
Incident Category:	Not reported
Latitude:	Not reported
Longitude:	Not reported
Source Type:	Not reported
Source:	Not reported
Vessel Facility Name2:	Not reported
Recovered Quantity:	Not reported
Resp Party Name:	Not reported

WA Financial Assurance 1:

DOE Site ID:	8664
Site Type:	Other Ins
Financial Resp Type:	Illinois Union Insurance Company
Inception Date:	04/30/2011
Expiration Date:	04/30/2012

AE127
SW
1/2-1
0.802 mi.
4232 ft.

Relative:
Lower

Actual:
23 ft.

1441 N NORTHLAKE WAY
SEATTLE, WA 98103

Site 2 of 2 in cluster AE

WA HSL **1006931804**
WA CSCSL **WAH000020602**
WA LUST
WA INST CONTROL
WA ALLSITES
WA SPILLS
RCRA NonGen / NLR
WA MANIFEST
WA NPDES

HSL:

edr_fstat:	WA
edr_fzip:	Not reported
edr_fcnty:	KING
edr_zip:	Not reported
Facility Type:	**Hazardous Sites List**
Facility Status:	Cleanup Started
FSID Number:	23849623
Rank:	4
Region:	NW
EDR Link ID:	23849623
Region Decode:	NORTHWEST REGIONAL OFFICE

CSCSL:

Facility ID:	23849623
Region:	Northwest
Lat/Long:	47.646439 / -122.339589
Brownfield Status:	Not reported
Rank Status:	4
Clean Up Siteid:	853
Site Status:	Cleanup Started
PSI?:	Not reported

(Continued) **1006931804**

Contaminant Name:	Bioassay Benthic Failures
Ground Water:	Not reported
Surface Water:	Not reported
Soil:	Not reported
Sediment:	Confirmed Above Cleanup Level
Air:	Not reported
Bedrock:	Not reported
Responsible Unit:	Northwest

Facility ID:	23849623
Region:	Northwest
Lat/Long:	47.646439 / -122.339589
Brownfield Status:	Not reported
Rank Status:	4
Clean Up Siteid:	853
Site Status:	Cleanup Started
PSI?:	Not reported
Contaminant Name:	Metals Priority Pollutants
Ground Water:	Not reported
Surface Water:	Confirmed Above Cleanup Level
Soil:	Not reported
Sediment:	Confirmed Above Cleanup Level
Air:	Not reported
Bedrock:	Not reported
Responsible Unit:	Northwest

Facility ID:	23849623
Region:	Northwest
Lat/Long:	47.646439 / -122.339589
Brownfield Status:	Not reported
Rank Status:	4
Clean Up Siteid:	853
Site Status:	Cleanup Started
PSI?:	Not reported
Contaminant Name:	Polynuclear Aromatic Hydrocarbons
Ground Water:	Not reported
Surface Water:	Confirmed Above Cleanup Level
Soil:	Not reported
Sediment:	Confirmed Above Cleanup Level
Air:	Not reported
Bedrock:	Not reported
Responsible Unit:	Northwest

Facility ID:	96495686
Region:	Northwest
Lat/Long:	47.6475 / -122.341278
Brownfield Status:	Not reported
Rank Status:	N
Clean Up Siteid:	11246
Site Status:	Cleanup Started
PSI?:	Not reported
Contaminant Name:	Benzene
Ground Water:	Not reported
Surface Water:	Not reported
Soil:	Confirmed Above Cleanup Level
Sediment:	Not reported
Air:	Not reported

(Continued) **1006931804**

Bedrock: Not reported
Responsible Unit: Northwest

Facility ID: 96495686
Region: Northwest
Lat/Long: 47.6475 / -122.341278
Brownfield Status: Not reported
Rank Status: N
Clean Up Siteid: 11246
Site Status: Cleanup Started
PSI?: Not reported
Contaminant Name: Petroleum-Gasoline
Ground Water: Not reported
Surface Water: Not reported
Soil: Confirmed Above Cleanup Level
Sediment: Not reported
Air: Not reported
Bedrock: Not reported
Responsible Unit: Northwest

Facility ID: 96495686
Region: Northwest
Lat/Long: 47.6475 / -122.341278
Brownfield Status: Not reported
Rank Status: N
Clean Up Siteid: 11246
Site Status: Cleanup Started
PSI?: Not reported
Contaminant Name: Petroleum-Other
Ground Water: Not reported
Surface Water: Not reported
Soil: Confirmed Above Cleanup Level
Sediment: Not reported
Air: Not reported
Bedrock: Not reported
Responsible Unit: Northwest

LUST:
Facility ID: 96495686
Lust Status Type: Cleanup Started
Cleanup Site ID: 11246
Cleanup Unit Type: Upland
Process Type: Independent Action
Cleanup Unit Name: UNITED MARINE SHIPBUILDING
Lust Status Date: 07/01/2011
Response Section: Northwest
Lat/Long: 47.6475 / -122.34127

INST CONTROL:
Facility Site ID: 23849623
Latitude: 47.646439
Longitude: -122.339589
Instrument Type: Environmental Covenant
Document Type: Recording #: 199409210183, Date: Sep 21 1994 12:00AM
County Filing # For Individual IC Doc: 199409210183
Filing Date Of Individual IC Doc: 09/21/1994

(Continued) **1006931804**

Anchorage Restrictions:	No
Drinking Water Restrictions:	No
Education Programs:	No
Financial Assurance:	Yes
Finfish Harvesting Restrictions:	No
Groundwater Restriction:	No
Maintenance Requirements:	No
No Dredge Zone:	No
No Wake Zone:	No
Property Use Restriction:	No
Restrictive Signage:	No
Shell Fish Harvesting Restrictions:	No
Soil Restriction:	No
Surface Water Restriction:	No
Swimming Restriction:	No
Vessel Draft Restriction:	No
CS ID:	853
Shoreline Stabilization Structure:	N
Wave Attenuation Structure:	N
Fencing or Other Permanent Access Barriers:	N
Simple Soil CAP:	N
Engineered CAP:	N
Engineered Bottom Barriers:	N
Immobilization by Stabilization, Solidification, or Encapsulation:	N
Ground Water Extraction and Gradient Control:	N
Vertical Ground Water Barrier:	N
Impermeable Surface:	N
Restrict Land Use:	Y
Restrict All Ground Water Use:	N
Prohibit Domestic Ground Water Well Installation:	N
Prohibit All Soil Disturbance:	N
Access Barrier:	N

ALLSITES:

Facility Name:	NORTHLAKE SHIPYARD INC
Facility Id:	23849623

Interaction:	33492
Interaction 1:	A
Interaction 2:	SEDIMENT
Ecology Program:	TOXICS
Program Data:	ISIS
Facility Alt.:	NORTHLAKE SHIPYARD INC
Program ID:	Not reported
Date Interaction:	1900-01-01 00:00:00
Date Interaction 3:	Sediments
Latitude:	47.646433381000001
Longitude:	-122.339574095

Interaction:	33491
Interaction 1:	A
Interaction 2:	SCS
Ecology Program:	TOXICS
Program Data:	ISIS
Facility Alt.:	NORTHLAKE SHIPYARD INC
Program ID:	Not reported

(Continued) **1006931804**

Date Interaction:	1992-10-05 00:00:00
Date Interaction 3:	State Cleanup Site
Latitude:	47.646433381000001
Longitude:	-122.339574095

Interaction:	82353
Interaction 1:	A
Interaction 2:	INDNPDESIP
Ecology Program:	WATQUAL
Program Data:	PARIS
Facility Alt.:	NORTHLAKE SHIPYARD INC
Program ID:	WA0030864
Date Interaction:	1987-08-12 00:00:00
Date Interaction 3:	Industrial NPDES IP
Latitude:	47.646433381000001
Longitude:	-122.339574095

Interaction:	92786
Interaction 1:	A
Interaction 2:	ENFORFNL
Ecology Program:	SPILLS
Program Data:	DMS
Facility Alt.:	Not reported
Program ID:	Not reported
Date Interaction:	2010-05-24 00:00:00
Date Interaction 3:	Enforcement Final
Latitude:	47.646433381000001
Longitude:	-122.339574095

Interaction:	33493
Interaction 1:	A
Interaction 2:	ENFORFNL
Ecology Program:	WATQUAL
Program Data:	DMS
Facility Alt.:	Not reported
Program ID:	Not reported
Date Interaction:	2007-09-13 00:00:00
Date Interaction 3:	Enforcement Final
Latitude:	47.646433381000001
Longitude:	-122.339574095

Facility Name:	PROPULSION SYSTEMS INC
Facility Id:	96495686

Interaction:	74848
Interaction 1:	I
Interaction 2:	LUST
Ecology Program:	TOXICS
Program Data:	ISIS
Facility Alt.:	Not reported
Program ID:	11257
Date Interaction:	1989-07-27 00:00:00
Date Interaction 3:	LUST Facility

(Continued) **1006931804**

Latitude: 47.647494381000001
Longitude: -122.341263095

Interaction: 74847
Interaction 1: I
Interaction 2: HWG
Ecology Program: HAZWASTE
Program Data: TURBOWASTE
Facility Alt.: Not reported
Program ID: WAD981764525
Date Interaction: 1987-04-10 00:00:00
Date Interaction 3: Hazardous Waste Generator
Latitude: 47.647494381000001
Longitude: -122.341263095

Interaction: 74849
Interaction 1: A
Interaction 2: UST
Ecology Program: TOXICS
Program Data: UST
Facility Alt.: Not reported
Program ID: 11257
Date Interaction: 2000-03-20 00:00:00
Date Interaction 3: Underground Storage Tank
Latitude: 47.647494381000001
Longitude: -122.341263095

Facility Name: UNITED MARINE SHIPBUILDING
Facility Id: 53591273

Interaction: 50225
Interaction 1: I
Interaction 2: TRI
Ecology Program: HAZWASTE
Program Data: EPCRA
Facility Alt.: Not reported
Program ID: WAD009264284
Date Interaction: 1989-01-01 00:00:00
Date Interaction 3: Toxics Release Inventory
Latitude: 47.647683577000002
Longitude: -122.340172876

Interaction: 50224
Interaction 1: A
Interaction 2: TIER2
Ecology Program: HAZWASTE
Program Data: EPCRA
Facility Alt.: Not reported
Program ID: WAD009264284
Date Interaction: 1989-01-01 00:00:00
Date Interaction 3: Emergency/Haz Chem Rpt TI
Latitude: 47.647683577000002
Longitude: -122.340172876

(Continued) **1006931804**

Interaction:	50222
Interaction 1:	I
Interaction 2:	HWG
Ecology Program:	HAZWASTE
Program Data:	TURBOWASTE
Facility Alt.:	Not reported
Program ID:	WAD009264284
Date Interaction:	1984-10-01 00:00:00
Date Interaction 3:	Hazardous Waste Generator
Latitude:	47.647683577000002
Longitude:	-122.340172876

Interaction:	104689
Interaction 1:	I
Interaction 2:	HWG
Ecology Program:	HAZWASTE
Program Data:	TURBOWASTE
Facility Alt.:	Walashek Ind & Marine
Program ID:	WAD009264284
Date Interaction:	2013-05-03 00:00:00
Date Interaction 3:	Hazardous Waste Generator
Latitude:	47.647683577000002
Longitude:	-122.340172876

Interaction:	50226
Interaction 1:	I
Interaction 2:	HWP
Ecology Program:	HAZWASTE
Program Data:	HWPPRT
Facility Alt.:	Not reported
Program ID:	WAD009264284
Date Interaction:	1991-01-01 00:00:00
Date Interaction 3:	Hazardous Waste Planner
Latitude:	47.647683577000002
Longitude:	-122.340172876

Interaction:	50223
Interaction 1:	I
Interaction 2:	TRI
Ecology Program:	HAZWASTE
Program Data:	EPCRA
Facility Alt.:	Not reported
Program ID:	WAD009264284
Date Interaction:	1988-01-01 00:00:00
Date Interaction 3:	Toxics Release Inventory
Latitude:	47.647683577000002
Longitude:	-122.340172876

Interaction:	117422
Interaction 1:	A
Interaction 2:	HWOTHER
Ecology Program:	HAZWASTE
Program Data:	TURBOWASTE

(Continued) **1006931804**

Facility Alt.: Walashek Ind & Marine
Program ID: WAD009264284
Date Interaction: 2015-12-31 00:00:00
Date Interaction 3: Haz Waste Management Acti
Latitude: 47.647683577000002
Longitude: -122.340172876

Facility Name: SERVICE SPECIALTIES INC NORTHLAKE WAY
Facility Id: 87519244

Interaction: 69675
Interaction 1: I
Interaction 2: HWG
Ecology Program: HAZWASTE
Program Data: TURBOWASTE
Facility Alt.: Not reported
Program ID: WAD103357588
Date Interaction: 1985-02-13 00:00:00
Date Interaction 3: Hazardous Waste Generator
Latitude: 47.647684380999998
Longitude: -122.34016509600001

Facility Name: SOUND MARINE AND INDUSTRIAL SERVICES
Facility Id: 20336

Interaction: 105858
Interaction 1: A
Interaction 2: CLASS2
Ecology Program: SPILLS
Program Data: SPILLS
Facility Alt.: Sound Marine and Industrial Services
Program ID: Not reported
Date Interaction: 2006-10-26 00:00:00
Date Interaction 3: Class 2 Facility
Latitude: 47.646584840000003
Longitude: -122.339079977

SPILLS:
Facility ID: 558864
Medium: Not reported
Material Desc: PETROLEUM - DIESEL FUEL
Material Qty: 10
Material Units: GALLON
Date Received: 10/30/2006
Contact Name: KILWIEN
Incident Date: Not reported
Incident Category Type: Not reported
Incident Category: Not reported
Latitude: Not reported
Longitude: Not reported
Source Type: Not reported
Source: Not reported
Vessel Facility Name2: Not reported
Recovered Quantity: Not reported

(Continued) **1006931804**

Resp Party Name: Not reported

Facility ID: 528526
Medium: Not reported
Material Desc: WASTE WATER
Material Qty: Not reported
Material Units: Not reported
Date Received: 08/17/2002
Contact Name: Not reported
Incident Date: Not reported
Incident Category Type: Not reported
Incident Category: Not reported
Latitude: Not reported
Longitude: Not reported
Source Type: Not reported
Source: Not reported
Vessel Facility Name2: Not reported
Recovered Quantity: Not reported
Resp Party Name: Not reported

RCRA NonGen / NLR:
Date form received by agency: 04/14/2008
Facility name: Not reported
Facility address: 1441 N NORTHLAKE WAY
STE 218
SEATTLE, WA 98103
EPA ID: WAH000020602
Contact: ROBERT GREER
Contact address: 1441 N NORTHLAKE WAY STE 218
SEATTLE, WA 98103
Contact country: US
Contact telephone: (206)675-0092
Contact email: JEFFSDIESEL@MSN.COM
EPA Region: Not reported
Land type: Private
Classification: Non-Generator
Description: Handler: Non-Generators do not presently generate hazardous waste

Owner/Operator Summary:
Owner/operator name: NORTHLAKE SHIPYARD INC
Owner/operator address: 1441 NORTHLAKE WAY
SEATTLE, WA 98103
Owner/operator country: US
Owner/operator telephone: (206)632-1441
Legal status: Private
Owner/Operator Type: Owner
Owner/Op start date: Not reported
Owner/Op end date: Not reported

Owner/operator name: JEFFS DIESEL WORKS
Owner/operator address: 1441 N NORTHLAKE WAY STE 218
SEATTLE, WA 98103
Owner/operator country: US
Owner/operator telephone: Not reported
Legal status: Private
Owner/Operator Type: Owner

(Continued) **1006931804**

Owner/Op start date: 04/14/2003
Owner/Op end date: Not reported

Owner/operator name: JEFFS DIESEL WORKS
Owner/operator address: 1441 N NORTHLAKE WAY STE 218
SEATTLE, WA 98103
Owner/operator country: US
Owner/operator telephone: Not reported
Legal status: Private
Owner/Operator Type: Operator
Owner/Op start date: 04/14/2003
Owner/Op end date: Not reported

Owner/operator name: JEFFS DIESEL WORKS
Owner/operator address: 1441 N NORTHLAKE WAY STE 218
SEATTLE, WA 98103
Owner/operator country: US
Owner/operator telephone: (206)675-0092
Legal status: Private
Owner/Operator Type: Operator
Owner/Op start date: Not reported
Owner/Op end date: Not reported

Handler Activities Summary:
U.S. importer of hazardous waste: No
Mixed waste (haz. and radioactive): No
Recycler of hazardous waste: No
Transporter of hazardous waste: No
Treater, storer or disposer of HW: No
Underground injection activity: No
On-site burner exemption: No
Furnace exemption: No
Used oil fuel burner: No
Used oil processor: No
User oil refiner: No
Used oil fuel marketer to burner: No
Used oil Specification marketer: No
Used oil transfer facility: No
Used oil transporter: No

Historical Generators:
Date form received by agency: 04/14/2008
Site name: JEFFS DIESEL WORKS
Classification: Not a generator, verified

Date form received by agency: 12/31/2007
Site name: JEFFS DIESEL WORKS
Classification: Not a generator, verified

Date form received by agency: 12/31/2005
Site name: JEFFS DIESEL WORKS
Classification: Small Quantity Generator

Date form received by agency: 04/14/2003
Site name: JEFFS DIESEL WORKS
Classification: Not a generator, verified

(Continued) **1006931804**

Facility Has Received Notices of Violations:
Regulation violated: Not reported
Area of violation: State Statute or Regulation
Date violation determined: 10/09/2006
Date achieved compliance: 11/27/2006
Violation lead agency: State
Enforcement action: WRITTEN INFORMAL
Enforcement action date: 11/21/2006
Enf. disposition status: Not reported
Enf. disp. status date: Not reported
Enforcement lead agency: State
Proposed penalty amount: Not reported
Final penalty amount: Not reported
Paid penalty amount: Not reported

Regulation violated: Not reported
Area of violation: Used Oil - Generators
Date violation determined: 10/09/2006
Date achieved compliance: 11/27/2006
Violation lead agency: State
Enforcement action: WRITTEN INFORMAL
Enforcement action date: 11/21/2006
Enf. disposition status: Not reported
Enf. disp. status date: Not reported
Enforcement lead agency: State
Proposed penalty amount: Not reported
Final penalty amount: Not reported
Paid penalty amount: Not reported

Evaluation Action Summary:
Evaluation date: 10/09/2006
Evaluation: COMPLIANCE EVALUATION INSPECTION ON-SITE
Area of violation: Used Oil - Generators
Date achieved compliance: 11/27/2006
Evaluation lead agency: State

Evaluation date: 10/09/2006
Evaluation: COMPLIANCE EVALUATION INSPECTION ON-SITE
Area of violation: State Statute or Regulation
Date achieved compliance: 11/27/2006
Evaluation lead agency: State

Evaluation date: 07/17/2003
Evaluation: COMPLIANCE ASSISTANCE VISIT
Area of violation: Not reported
Date achieved compliance: Not reported
Evaluation lead agency: State

WA MANIFEST:
Facility Site ID Number: 2204064
EPA ID: WAH000020602
NAICS: 336612
SWC Desc: WT02
FWC Desc: D002 D007 D008
Form Comm: Not reported
Data Year: Not reported
Permit by Rule: FALSE

(Continued) **1006931804**

Treatment by Generator:	FALSE
Mixed radioactive waste:	FALSE
Importer of hazardous waste:	FALSE
Immediate recycler:	FALSE
Treatment/Storage/Disposal/Recycling Facility:	FALSE
Generator of dangerous fuel waste:	FALSE
Generator marketing to burner:	FALSE
Other marketers (i.e., blender, distributor, etc.):	FALSE
Utility boiler burner:	FALSE
Industry boiler burner:	FALSE
Industrial Furnace:	FALSE
Smelter defferal:	FALSE
Universal waste - batteries - generate:	FALSE
Universal waste - thermostats - generate:	FALSE
Universal waste - mercury - generate:	FALSE
Universal waste - lamps - generate:	FALSE
Universal waste - batteries - accumulate:	FALSE
Universal waste - thermostats - accumulate:	FALSE
Universal waste - mercury - accumulate:	FALSE
Universal waste - lamps - accumulate:	FALSE
Destination Facility for Universal Waste:	FALSE
Off-specification used oil burner - utility boiler:	FALSE
Off-specification used oil burner - industrial boiler:	FALSE
Off-specification used oil burner - industrial furnace:	FALSE
Tax Reg #:	601786079
Business Type:	Not reported
Mail Name:	Jeffs Diesel Works
Mail addr line1:	1441 N NORTHLAKE WAY
Mail addr line2:	STE 218
Mail city,st,zip:	SEATTLE, WA 98103
Mail country:	UNITED STATES
Legal org name:	Jeffs Diesel Works
Legal org type:	Private
Legal addr line1:	1441 N NORTHLAKE WAY
Legal addr line2:	STE 218
Legal city,st,zip:	SEATTLE, WA 98103
Legal country:	UNITED STATES
Legal phone nbr:	2066750092
Legal effective date:	04/14/2003
Land org name:	Northlake Shipyard Inc
Land org type:	Private
Land person name:	Not reported
Land addr line1:	1441 Northlake Way
Land city,st,zip:	SEATTLE, WA 98103-8920
Land country:	UNITED STATES
Land phone nbr:	2066321441
Operator org name:	Jeffs Diesel Works
Operator org type:	Private
Operator addr line1:	1441 N NORTHLAKE WAY
Operator addr line2:	STE 218
Operator city,st,zip:	SEATTLE, WA 98103
Operator country:	UNITED STATES
Operator phone nbr:	2066750092
Operator effective date:	04/14/2003
Site contact name:	Jeff Kramer
Site contact addr line1:	1441 N NORTHLAKE WAY
Site contact addr line2:	STE 218

(Continued) **1006931804**

Site Contact City/State/ Zip:	SEATTLE, WA 98103
Site Contact Country:	UNITED STATES
Site Contact Phone #:	2066750092
Site Contact EMail:	Not reported
Form Contact NAME:	Jeff Kramer
Form Contact ADDR LINE1:	1441 N NORTHLAKE WAY
Form Contact ADDR LINE2:	STE 218
Form Contact City,ST,Zip:	SEATTLE, WA 98103
Form Contact Country:	UNITED STATES
Form Contact Phone #:	2066750092
Form Contact EMail:	jeffsdiesel@msn.com
Gen Status CD:	SQG
Monthly Generation:	FALSE
Batch Generation:	FALSE
One Time Generation:	FALSE
Transport Own Waste:	FALSE
Tranports Other Waste:	FALSE
Recycler Onsite:	FALSE
Transfer Facility:	FALSE
Other Exemption:	Not reported
UW Battery Gen:	FALSE
Used Oil Transporter:	FALSE
Used Oil Transfer Facility:	FALSE
Used Oil Processor:	FALSE
Used Oil Refiner:	FALSE
Used Oil Fuel Marketer Directs Shipments:	FALSE
Used Oil Fuel Marketer Meets Specs:	FALSE

Waste Streams Generated:

Facility ID:	2204064
Data Year:	Not reported
Description:	Hot tank waste
Mix:	No
Reported Qty:	1400 LB
Kilo Qty:	635.040010922688
Density No:	0
Density Qty:	Not reported

Waste Stream Comments:

Facility ID:	2204064
Data Year:	2006
Comments:	A-8. Sludge is hot tank waste.

Facility Site ID Number:	53591273
EPA ID:	WAD009264284
NAICS:	336611
SWC Desc:	Not reported
FWC Desc:	Not reported
Form Comm:	Not reported
Data Year:	2015
Permit by Rule:	False
Treatment by Generator:	False
Mixed radioactive waste:	False
Importer of hazardous waste:	False
Immediate recycler:	False

(Continued) **1006931804**

Treatment/Storage/Disposal/Recycling Facility:	False
Generator of dangerous fuel waste:	False
Generator marketing to burner:	False
Other marketers (i.e., blender, distributor, etc.):	False
Utility boiler burner:	False
Industry boiler burner:	False
Industrial Furnace:	False
Smelter defferal:	False
Universal waste - batteries - generate:	False
Universal waste - thermostats - generate:	False
Universal waste - mercury - generate:	False
Universal waste - lamps - generate:	False
Universal waste - batteries - accumulate:	False
Universal waste - thermostats - accumulate:	False
Universal waste - mercury - accumulate:	False
Universal waste - lamps - accumulate:	False
Destination Facility for Universal Waste:	False
Off-specification used oil burner - utility boiler:	False
Off-specification used oil burner - industrial boiler:	False
Off-specification used oil burner - industrial furnace:	False
Tax Reg #:	600639628
Business Type:	Ship Repair
Mail Name:	Walashek Ind & Marine
Mail addr line1:	6410 S 143rd St
Mail city,st,zip:	Tukwila, WA 98168
Mail country:	UNITED STATES
Legal org name:	Walashek Ind & Marine
Legal org type:	Private
Legal addr line1:	6410 S 143rd St
Legal city,st,zip:	Tukwila, WA 98168
Legal country:	UNITED STATES
Legal phone nbr:	206-624-3324
Legal effective date:	Not reported
Land org name:	Northlake Shipyard
Land org type:	Private
Land person name:	Not reported
Land addr line1:	1441 N Northlake Way
Land city,st,zip:	Seattle, WA 98103
Land country:	UNITED STATES
Land phone nbr:	206-632-1441
Operator org name:	Northlake Shipyard
Operator org type:	Private
Operator addr line1:	1441 N Northlake Way
Operator city,st,zip:	Seattle, WA 98103
Operator country:	UNITED STATES
Operator phone nbr:	206-623-1441
Operator effective date:	Not reported
Site contact name:	Darrel Berger
Site contact addr line1:	6410 S 143rd St
Site Contact City/State/ Zip:	Tukwila, WA 98168
Site Contact Country:	UNITED STATES
Site Contact Phone #:	206-940-7845
Site Contact EMail:	darrel@walashek.com
Form Contact NAME:	Darrel Berger
Form Contact ADDR LINE1:	6410 S 143rd St
Form Contact City,ST,Zip:	Tukwila, WA 98168
Form Contact Country:	UNITED STATES

(Continued) **1006931804**

Form Contact Phone #:	206-940-7845
Form Contact EMail:	darrel@walashek.com
Gen Status CD:	XQG
Monthly Generation:	False
Batch Generation:	False
One Time Generation:	False
Transport Own Waste:	False
Tranports Other Waste:	False
Recycler Onsite:	False
Transfer Facility:	False
Other Exemption:	Not reported
UW Battery Gen:	False
Used Oil Transporter:	False
Used Oil Transfer Facility:	False
Used Oil Processor:	False
Used Oil Refiner:	False
Used Oil Fuel Marketer Directs Shipments:	False
Used Oil Fuel Marketer Meets Specs:	False

Waste Streams Generated:

Facility ID:	53591273
Data Year:	2013
Description:	Paint Chips
Mix:	False
Reported Qty:	225 LB
Kilo Qty:	102.060001
Density No:	0
Density Qty:	Not reported

Facility ID:	53591273
Data Year:	2013
Description:	Paint
Mix:	False
Reported Qty:	900 LB
Kilo Qty:	408.240007
Density No:	0
Density Qty:	Not reported

Facility ID:	53591273
Data Year:	2013
Description:	Paint Thinner
Mix:	False
Reported Qty:	600 LB
Kilo Qty:	272.160004
Density No:	0
Density Qty:	Not reported

Shipments Sent:

Facility ID:	53591273
Data Year:	2013
Shipment sent data:	2013-07-19 00:00:00
Reported Qty:	225 LB
Kilo Qty:	102.060001

Facility Site ID Number: 2204064

(Continued) **1006931804**

EPA ID:	WAH000020602
NAICS:	336612
SWC Desc:	WT02
FWC Desc:	D002 D007 D008
Form Comm:	Not reported
Data Year:	Not reported
Permit by Rule:	No
Treatment by Generator:	No
Mixed radioactive waste:	No
Importer of hazardous waste:	No
Immediate recycler:	No
Treatment/Storage/Disposal/Recycling Facility:	No
Generator of dangerous fuel waste:	No
Generator marketing to burner:	No
Other marketers (i.e., blender, distributor, etc.):	No
Utility boiler burner:	No
Industry boiler burner:	No
Industrial Furnace:	No
Smelter defferal:	No
Universal waste - batteries - generate:	No
Universal waste - thermostats - generate:	No
Universal waste - mercury - generate:	No
Universal waste - lamps - generate:	No
Universal waste - batteries - accumulate:	No
Universal waste - thermostats - accumulate:	No
Universal waste - mercury - accumulate:	No
Universal waste - lamps - accumulate:	No
Destination Facility for Universal Waste:	No
Off-specification used oil burner - utility boiler:	No
Off-specification used oil burner - industrial boiler:	No
Off-specification used oil burner - industrial furnace:	No
Tax Reg #:	601786079
Business Type:	Not reported
Mail Name:	Jeffs Diesel Works
Mail addr line1:	1441 N NORTHLAKE WAY
Mail addr line2:	STE 218
Mail city,st,zip:	SEATTLE, WA 98103
Mail country:	UNITED STATES
Legal org name:	Jeffs Diesel Works
Legal org type:	Private
Legal addr line1:	1441 N NORTHLAKE WAY
Legal addr line2:	STE 218
Legal city,st,zip:	SEATTLE, WA 98103
Legal country:	UNITED STATES
Legal phone nbr:	2066750092
Legal effective date:	04/14/2003
Land org name:	Northlake Shipyard Inc
Land org type:	Private
Land person name:	Not reported
Land addr line1:	1441 Northlake Way
Land city,st,zip:	SEATTLE, WA 98103-8920
Land country:	UNITED STATES
Land phone nbr:	2066321441
Operator org name:	Jeffs Diesel Works
Operator org type:	Private
Operator addr line1:	1441 N NORTHLAKE WAY
Operator addr line2:	STE 218

(Continued) **1006931804**

Operator city,st,zip:	SEATTLE, WA 98103
Operator country:	UNITED STATES
Operator phone nbr:	2066750092
Operator effective date:	04/14/2003
Site contact name:	Jeff Kramer
Site contact addr line1:	1441 N NORTHLAKE WAY
Site contact addr line2:	STE 218
Site Contact City/State/ Zip:	SEATTLE, WA 98103
Site Contact Country:	UNITED STATES
Site Contact Phone #:	2066750092
Site Contact EMail:	Not reported
Form Contact NAME:	Jeff Kramer
Form Contact ADDR LINE1:	1441 N NORTHLAKE WAY
Form Contact ADDR LINE2:	STE 218
Form Contact City,ST,Zip:	SEATTLE, WA 98103
Form Contact Country:	UNITED STATES
Form Contact Phone #:	2066750092
Form Contact EMail:	jeffsdiesel@msn.com
Gen Status CD:	MQG
Monthly Generation:	No
Batch Generation:	No
One Time Generation:	No
Transport Own Waste:	No
Tranports Other Waste:	No
Recycler Onsite:	No
Transfer Facility:	No
Other Exemption:	Not reported
UW Battery Gen:	No
Used Oil Transporter:	No
Used Oil Transfer Facility:	No
Used Oil Processor:	No
Used Oil Refiner:	No
Used Oil Fuel Marketer Directs Shipments:	No
Used Oil Fuel Marketer Meets Specs:	No

Waste Streams Generated:

Facility ID:	2204064
Data Year:	Not reported
Description:	Hot tank waste
Mix:	No
Reported Qty:	1400 LB
Kilo Qty:	635.040010922688
Density No:	0
Density Qty:	Not reported

Waste Stream Comments:

Facility ID:	2204064
Data Year:	2006
Comments:	A-8. Sludge is hot tank waste.

Facility Site ID Number:	2204064
EPA ID:	WAH000020602
NAICS:	336612
SWC Desc:	WT02
FWC Desc:	D002 D007 D008

(Continued) **1006931804**

Form Comm:	Not reported
Data Year:	Not reported
Permit by Rule:	False
Treatment by Generator:	False
Mixed radioactive waste:	False
Importer of hazardous waste:	False
Immediate recycler:	False
Treatment/Storage/Disposal/Recycling Facility:	False
Generator of dangerous fuel waste:	False
Generator marketing to burner:	False
Other marketers (i.e., blender, distributor, etc.):	False
Utility boiler burner:	False
Industry boiler burner:	False
Industrial Furnace:	False
Smelter defferal:	False
Universal waste - batteries - generate:	False
Universal waste - thermostats - generate:	False
Universal waste - mercury - generate:	False
Universal waste - lamps - generate:	False
Universal waste - batteries - accumulate:	False
Universal waste - thermostats - accumulate:	False
Universal waste - mercury - accumulate:	False
Universal waste - lamps - accumulate:	False
Destination Facility for Universal Waste:	False
Off-specification used oil burner - utility boiler:	False
Off-specification used oil burner - industrial boiler:	False
Off-specification used oil burner - industrial furnace:	False
Tax Reg #:	601786079
Business Type:	Not reported
Mail Name:	Jeffs Diesel Works
Mail addr line1:	1441 N NORTHLAKE WAY
Mail addr line2:	STE 218
Mail city,st,zip:	SEATTLE, WA 98103
Mail country:	UNITED STATES
Legal org name:	Jeffs Diesel Works
Legal org type:	Private
Legal addr line1:	1441 N NORTHLAKE WAY
Legal addr line2:	STE 218
Legal city,st,zip:	SEATTLE, WA 98103
Legal country:	UNITED STATES
Legal phone nbr:	2066750092
Legal effective date:	04/14/2003
Land org name:	Northlake Shipyard Inc
Land org type:	Private
Land person name:	Not reported
Land addr line1:	1441 Northlake Way
Land city,st,zip:	SEATTLE, WA 98103-8920
Land country:	UNITED STATES
Land phone nbr:	2066321441
Operator org name:	Jeffs Diesel Works
Operator org type:	Private
Operator addr line1:	1441 N NORTHLAKE WAY
Operator addr line2:	STE 218
Operator city,st,zip:	SEATTLE, WA 98103
Operator country:	UNITED STATES
Operator phone nbr:	2066750092
Operator effective date:	04/14/2003

(Continued) **1006931804**

Site contact name:	Robert Greer
Site contact addr line1:	1441 N NORTHLAKE WAY
Site contact addr line2:	STE 218
Site Contact City/State/ Zip:	SEATTLE, WA 98103
Site Contact Country:	UNITED STATES
Site Contact Phone #:	2066750092
Site Contact EMail:	Not reported
Form Contact NAME:	Robert Greer
Form Contact ADDR LINE1:	1441 N NORTHLAKE WAY
Form Contact ADDR LINE2:	STE 218
Form Contact City,ST,Zip:	SEATTLE, WA 98103
Form Contact Country:	UNITED STATES
Form Contact Phone #:	2066750092
Form Contact EMail:	jeffsdiesel@msn.com
Gen Status CD:	SQG
Monthly Generation:	False
Batch Generation:	False
One Time Generation:	False
Transport Own Waste:	False
Tranports Other Waste:	False
Recycler Onsite:	False
Transfer Facility:	False
Other Exemption:	Not reported
UW Battery Gen:	False
Used Oil Transporter:	False
Used Oil Transfer Facility:	False
Used Oil Processor:	False
Used Oil Refiner:	False
Used Oil Fuel Marketer Directs Shipments:	False
Used Oil Fuel Marketer Meets Specs:	False

Waste Streams Generated:

Facility ID:	2204064
Data Year:	Not reported
Description:	Hot tank waste
Mix:	No
Reported Qty:	1400 LB
Kilo Qty:	635.040010922688
Density No:	0
Density Qty:	Not reported

Waste Stream Comments:

Facility ID:	2204064
Data Year:	2006
Comments:	A-8. Sludge is hot tank waste.

Facility Site ID Number:	53591273
EPA ID:	WAD009264284
NAICS:	336611
SWC Desc:	Not reported
FWC Desc:	D001, D035, F003
Form Comm:	Not reported
Data Year:	2013
Permit by Rule:	False
Treatment by Generator:	False

(Continued) **1006931804**

Mixed radioactive waste:	False
Importer of hazardous waste:	False
Immediate recycler:	False
Treatment/Storage/Disposal/Recycling Facility:	False
Generator of dangerous fuel waste:	False
Generator marketing to burner:	False
Other marketers (i.e., blender, distributor, etc.):	False
Utility boiler burner:	False
Industry boiler burner:	False
Industrial Furnace:	False
Smelter defferal:	False
Universal waste - batteries - generate:	False
Universal waste - thermostats - generate:	False
Universal waste - mercury - generate:	False
Universal waste - lamps - generate:	False
Universal waste - batteries - accumulate:	False
Universal waste - thermostats - accumulate:	False
Universal waste - mercury - accumulate:	False
Universal waste - lamps - accumulate:	False
Destination Facility for Universal Waste:	False
Off-specification used oil burner - utility boiler:	False
Off-specification used oil burner - industrial boiler:	False
Off-specification used oil burner - industrial furnace:	False
Tax Reg #:	600639628
Business Type:	Ship Repair
Mail Name:	Walashek Ind & Marine
Mail addr line1:	6410 S 143rd St
Mail city,st,zip:	Tukwila, WA 98168
Mail country:	UNITED STATES
Legal org name:	Walashek Ind & Marine
Legal org type:	Private
Legal addr line1:	6410 S 143rd St
Legal city,st,zip:	Tukwila, WA 98168
Legal country:	UNITED STATES
Legal phone nbr:	206-624-3324
Legal effective date:	Not reported
Land org name:	Northlake Shipyard
Land org type:	Private
Land person name:	Not reported
Land addr line1:	1441 N Northlake Way
Land city,st,zip:	Seattle, WA 98103
Land country:	UNITED STATES
Land phone nbr:	206-632-1441
Operator org name:	Northlake Shipyard
Operator org type:	Private
Operator addr line1:	1441 N Northlake Way
Operator city,st,zip:	Seattle, WA 98103
Operator country:	UNITED STATES
Operator phone nbr:	206-623-1441
Operator effective date:	Not reported
Site contact name:	Tim Ade II
Site contact addr line1:	6410 S 143rd St
Site Contact City/State/ Zip:	Tukwila, WA 98168
Site Contact Country:	UNITED STATES
Site Contact Phone #:	206-940-7845
Site Contact EMail:	timadeii@walashek.com
Form Contact NAME:	Tim Ade II

(Continued) **1006931804**

Form Contact ADDR LINE1:	6410 S 143rd St
Form Contact City,ST,Zip:	Tukwila, WA 98168
Form Contact Country:	UNITED STATES
Form Contact Phone #:	206-940-7845
Form Contact EMail:	timadeii@walashek.com
Gen Status CD:	MQG
Monthly Generation:	False
Batch Generation:	True
One Time Generation:	False
Transport Own Waste:	False
Tranports Other Waste:	False
Recycler Onsite:	False
Transfer Facility:	False
Other Exemption:	Not reported
UW Battery Gen:	False
Used Oil Transporter:	False
Used Oil Transfer Facility:	False
Used Oil Processor:	False
Used Oil Refiner:	False
Used Oil Fuel Marketer Directs Shipments:	False
Used Oil Fuel Marketer Meets Specs:	False

Waste Streams Generated:

Facility ID:	53591273
Data Year:	2013
Description:	Paint Chips
Mix:	False
Reported Qty:	225 LB
Kilo Qty:	102.060001
Density No:	0
Density Qty:	Not reported

Facility ID:	53591273
Data Year:	2013
Description:	Paint
Mix:	False
Reported Qty:	900 LB
Kilo Qty:	408.240007
Density No:	0
Density Qty:	Not reported

Facility ID:	53591273
Data Year:	2013
Description:	Paint Thinner
Mix:	False
Reported Qty:	600 LB
Kilo Qty:	272.160004
Density No:	0
Density Qty:	Not reported

Shipments Sent:

Facility ID:	53591273
Data Year:	2013
Shipment sent data:	2013-07-19 00:00:00
Reported Qty:	225 LB
Kilo Qty:	102.060001

(Continued) **1006931804**

Facility Site ID Number:	53591273
EPA ID:	WAD009264284
NAICS:	336611
SWC Desc:	Not reported
FWC Desc:	Not reported
Form Comm:	Not reported
Data Year:	2014
Permit by Rule:	False
Treatment by Generator:	False
Mixed radioactive waste:	False
Importer of hazardous waste:	False
Immediate recycler:	False
Treatment/Storage/Disposal/Recycling Facility:	False
Generator of dangerous fuel waste:	False
Generator marketing to burner:	False
Other marketers (i.e., blender, distributor, etc.):	False
Utility boiler burner:	False
Industry boiler burner:	False
Industrial Furnace:	False
Smelter defferal:	False
Universal waste - batteries - generate:	False
Universal waste - thermostats - generate:	False
Universal waste - mercury - generate:	False
Universal waste - lamps - generate:	False
Universal waste - batteries - accumulate:	False
Universal waste - thermostats - accumulate:	False
Universal waste - mercury - accumulate:	False
Universal waste - lamps - accumulate:	False
Destination Facility for Universal Waste:	False
Off-specification used oil burner - utility boiler:	False
Off-specification used oil burner - industrial boiler:	False
Off-specification used oil burner - industrial furnace:	False
Tax Reg #:	600639628
Business Type:	Ship Repair
Mail Name:	Walashek Ind & Marine
Mail addr line1:	6410 S 143rd St
Mail city,st,zip:	Tukwila, WA 98168
Mail country:	UNITED STATES
Legal org name:	Walashek Ind & Marine
Legal org type:	Private
Legal addr line1:	6410 S 143rd St
Legal city,st,zip:	Tukwila, WA 98168
Legal country:	UNITED STATES
Legal phone nbr:	206-624-3324
Legal effective date:	Not reported
Land org name:	Northlake Shipyard
Land org type:	Private
Land person name:	Not reported
Land addr line1:	1441 N Northlake Way
Land city,st,zip:	Seattle, WA 98103
Land country:	UNITED STATES
Land phone nbr:	206-632-1441
Operator org name:	Northlake Shipyard
Operator org type:	Private
Operator addr line1:	1441 N Northlake Way
Operator city,st,zip:	Seattle, WA 98103
Operator country:	UNITED STATES

(Continued) **1006931804**

Operator phone nbr:	206-623-1441
Operator effective date:	Not reported
Site contact name:	Darrel Berger
Site contact addr line1:	6410 S 143rd St
Site Contact City/State/ Zip:	Tukwila, WA 98168
Site Contact Country:	UNITED STATES
Site Contact Phone #:	206-940-7845
Site Contact EMail:	darrel@walashek.com
Form Contact NAME:	Darrel Berger
Form Contact ADDR LINE1:	6410 S 143rd St
Form Contact City,ST,Zip:	Tukwila, WA 98168
Form Contact Country:	UNITED STATES
Form Contact Phone #:	206-940-7845
Form Contact EMail:	darrel@walashek.com
Gen Status CD:	XQG
Monthly Generation:	False
Batch Generation:	False
One Time Generation:	False
Transport Own Waste:	False
Tranports Other Waste:	False
Recycler Onsite:	False
Transfer Facility:	False
Other Exemption:	Not reported
UW Battery Gen:	False
Used Oil Transporter:	False
Used Oil Transfer Facility:	False
Used Oil Processor:	False
Used Oil Refiner:	False
Used Oil Fuel Marketer Directs Shipments:	False
Used Oil Fuel Marketer Meets Specs:	False

Waste Streams Generated:

Facility ID:	53591273
Data Year:	2013
Description:	Paint Chips
Mix:	False
Reported Qty:	225 LB
Kilo Qty:	102.060001
Density No:	0
Density Qty:	Not reported

Facility ID:	53591273
Data Year:	2013
Description:	Paint
Mix:	False
Reported Qty:	900 LB
Kilo Qty:	408.240007
Density No:	0
Density Qty:	Not reported

Facility ID:	53591273
Data Year:	2013
Description:	Paint Thinner
Mix:	False
Reported Qty:	600 LB
Kilo Qty:	272.160004
Density No:	0

(Continued) **1006931804**

Density Qty: Not reported

Shipments Sent:
Facility ID: 53591273
Data Year: 2013
Shipment sent data: 2013-07-19 00:00:00
Reported Qty: 225 LB
Kilo Qty: 102.060001

NPDES:
Facility Status: Active
Facility Type: Industrial NPDES IP
Admin Region: Northwest
Date Issued: 01/14/2014
Latitude: 47.64643900
Longitude: -122.339589
Permit ID: WA0030864
Permit Version: 5
Permit Status: Active
Permit SubStatus: Issued
Ecology Contact: Jeanne Tran
WRIA: Cedar-Sammamish
Permit Expiration Date: 01/14/2019
Effective Date: 02/01/2014
Days to Expiration: 909

---

128 NNE 1/2-1 0.805 mi. 4249 ft. | **SEATTLE FIRE STATION 17**
1050 NE 50TH ST
SEATTLE, WA 98105 | **WA CSCSL** **U000592352**
WA LUST **N/A**
WA UST
WA ALLSITES
WA Financial Assurance

Relative: Higher

Actual: 215 ft.

CSCSL:
Facility ID: 1881216
Region: Northwest
Lat/Long: 47.665 / -122.316972
Brownfield Status: Not reported
Rank Status: N
Clean Up Siteid: 7455
Site Status: Cleanup Started
PSI?: Not reported
Contaminant Name: Petroleum-Diesel
Ground Water: Not reported
Surface Water: Not reported
Soil: Confirmed Above Cleanup Level
Sediment: Not reported
Air: Not reported
Bedrock: Not reported
Responsible Unit: Northwest

LUST:
Facility ID: 1881216
Lust Status Type: Cleanup Started
Cleanup Site ID: 7455
Cleanup Unit Type: Upland

SEATTLE FIRE STATION 17 (Continued) **U000592352**

Process Type:	Independent Action
Cleanup Unit Name:	SEATTLE CITY OF FIRE STATION 17
Lust Status Date:	07/01/2011
Response Section:	Northwest
Lat/Long:	47.665 / -122.31697

UST:

Facility ID:	1881216
Site Id:	7906
UBI:	Not reported
Phone Number:	Not reported
Decimal Latitude:	47.665
Decimal Longitude:	-122.316972

Tank Name:	1
Tag Number:	A8068
Tank Status:	Operational
Tank Status Date:	06/18/2010
Tank Install Date:	00/08/1998
Tank Closure Date:	Not reported
Capacity Range:	111 TO 1,100 Gallons
Tank Permit Expiration Date:	07/31/2017
Tank Upgrade Date:	12/08/1998
Tank Spill Prevention:	Spill Bucket/Spill Box
Tank Overfill Prevention:	Overfill Alarm
Tank Material:	Steel Clad with Corrosion Resistant Composite
Tank Construction:	Double Wall Tank
Tank Tightness Test:	Not reported
Tank Corrosion Protection:	Corrosion Resistant
Tank Manifold:	Not reported
Tank Release Detection:	Automatic Tank Gauging
Tank SFC Type:	Not reported
Pipe Material:	Flexible Piping
Pipe Construction:	Double Wall Pipe
Pipe Primary Release Detection:	Safe Suction (No Leak Detection)
Pipe Second Release Detection:	Not reported
Pipe Corrosion Protection:	Corrosion Resistant
Pipe Pumping System:	Safe Suction
Responsible Unit:	NORTHWEST
Dispencer/Pump SFC Type:	Not reported

Tank Name:	F17-1
Tag Number:	A8068
Tank Status:	Removed
Tank Status Date:	08/06/1996
Tank Install Date:	00/01/1967
Tank Closure Date:	Not reported
Capacity Range:	111 TO 1,100 Gallons
Tank Permit Expiration Date:	07/31/1999
Tank Upgrade Date:	Not reported
Tank Spill Prevention:	None
Tank Overfill Prevention:	None
Tank Material:	Not reported
Tank Construction:	Single Wall Tank
Tank Tightness Test:	Annual
Tank Corrosion Protection:	None

SEATTLE FIRE STATION 17 (Continued) **U000592352**

Tank Manifold:	Not reported
Tank Release Detection:	Manual Inventory Control (daily)
Tank SFC Type:	Not reported
Pipe Material:	Not reported
Pipe Construction:	Single Wall Pipe
Pipe Primary Release Detection:	Not reported
Pipe Second Release Detection:	Not reported
Pipe Corrosion Protection:	None
Pipe Pumping System:	Non-Safe Suction
Responsible Unit:	NORTHWEST
Dispencer/Pump SFC Type:	Not reported

ALLSITES:

Facility Name:	SEATTLE FIRE STATION 17
Facility Id:	1881216

Interaction:	9498
Interaction 1:	I
Interaction 2:	LUST
Ecology Program:	TOXICS
Program Data:	ISIS
Facility Alt.:	Not reported
Program ID:	7906
Date Interaction:	1999-06-17 00:00:00
Date Interaction 3:	LUST Facility
Latitude:	47.664994378000003
Longitude:	-122.31695709500001

Interaction:	9497
Interaction 1:	A
Interaction 2:	UST
Ecology Program:	TOXICS
Program Data:	UST
Facility Alt.:	Not reported
Program ID:	7906
Date Interaction:	1967-01-01 00:00:00
Date Interaction 3:	Underground Storage Tank
Latitude:	47.664994378000003
Longitude:	-122.31695709500001

WA Financial Assurance 1:

DOE Site ID:	7906
Site Type:	Self Insured
Financial Resp Type:	Self-Insurance
Inception Date:	07/13/2010
Expiration Date:	07/13/2011

AF129 **3801 STONE WAY LLC** **WA HSL** **S114555674**
West **3801 3827 STONE WAY NORTH** **WA CSCSL** **N/A**
1/2-1 **SEATTLE, WA 98103** **WA VCP**
0.806 mi. **WA ALLSITES**
4258 ft. **Site 2 of 2 in cluster AF**

Relative:
Higher

Actual:
98 ft.

HSL:

edr_fstat:	WA
edr_fzip:	Not reported
edr_fcnty:	KING
edr_zip:	Not reported
Facility Type:	**Hazardous Sites List**
Facility Status:	Cleanup Started
FSID Number:	13242
Rank:	3
Region:	NW
EDR Link ID:	13242
Region Decode:	NORTHWEST REGIONAL OFFICE

edr_fstat:	WA
edr_fzip:	Not reported
edr_fcnty:	KING
edr_zip:	Not reported
Facility Type:	**Hazardous Sites List**
Facility Status:	Cleanup Started
FSID Number:	13242
Rank:	3
Region:	NW
EDR Link ID:	13242
Region Decode:	NORTHWEST REGIONAL OFFICE

CSCSL:

Facility ID:	13242
Region:	Northwest
Lat/Long:	47.653269796 / -122.34334819
Brownfield Status:	Not reported
Rank Status:	3
Clean Up Siteid:	12264
Site Status:	Cleanup Started
PSI?:	Not reported
Contaminant Name:	Corrosive Wastes
Ground Water:	Suspected
Surface Water:	Not reported
Soil:	Suspected
Sediment:	Not reported
Air:	Not reported
Bedrock:	Not reported
Responsible Unit:	Northwest

Facility ID:	13242
Region:	Northwest
Lat/Long:	47.653269796 / -122.34334819
Brownfield Status:	Not reported
Rank Status:	3
Clean Up Siteid:	12264
Site Status:	Cleanup Started
PSI?:	Not reported
Contaminant Name:	Metals - Other
Ground Water:	Suspected

3801 STONE WAY LLC (Continued) **S114555674**

Surface Water:	Not reported
Soil:	Suspected
Sediment:	Not reported
Air:	Not reported
Bedrock:	Not reported
Responsible Unit:	Northwest

Facility ID:	13242
Region:	Northwest
Lat/Long:	47.653269796 / -122.34334819
Brownfield Status:	Not reported
Rank Status:	3
Clean Up Siteid:	12264
Site Status:	Cleanup Started
PSI?:	Not reported
Contaminant Name:	Metals Priority Pollutants
Ground Water:	Below MTCA Cleanup Level After Assessment
Surface Water:	Suspected
Soil:	Confirmed Above Cleanup Level
Sediment:	Not reported
Air:	Not reported
Bedrock:	Not reported
Responsible Unit:	Northwest

Facility ID:	13242
Region:	Northwest
Lat/Long:	47.653269796 / -122.34334819
Brownfield Status:	Not reported
Rank Status:	3
Clean Up Siteid:	12264
Site Status:	Cleanup Started
PSI?:	Not reported
Contaminant Name:	Non-Halogenated Solvents
Ground Water:	Suspected
Surface Water:	Suspected
Soil:	Confirmed Above Cleanup Level
Sediment:	Not reported
Air:	Suspected
Bedrock:	Not reported
Responsible Unit:	Northwest

Facility ID:	13242
Region:	Northwest
Lat/Long:	47.653269796 / -122.34334819
Brownfield Status:	Not reported
Rank Status:	3
Clean Up Siteid:	12264
Site Status:	Cleanup Started
PSI?:	Not reported
Contaminant Name:	Petroleum Products-Unspecified
Ground Water:	Confirmed Above Cleanup Level
Surface Water:	Suspected
Soil:	Confirmed Above Cleanup Level
Sediment:	Not reported
Air:	Suspected
Bedrock:	Not reported
Responsible Unit:	Northwest

3801 STONE WAY LLC (Continued) **S114555674**

Facility ID:	13242
Region:	Northwest
Lat/Long:	47.653269796 / -122.34334819
Brownfield Status:	Not reported
Rank Status:	3
Clean Up Siteid:	12264
Site Status:	Cleanup Started
PSI?:	Not reported
Contaminant Name:	Petroleum-Gasoline
Ground Water:	Not reported
Surface Water:	Not reported
Soil:	Confirmed Above Cleanup Level
Sediment:	Not reported
Air:	Not reported
Bedrock:	Not reported
Responsible Unit:	Northwest

VCP:

edr_fstat:	WA
edr_fzip:	98103
edr_fcnty:	KING
edr_zip:	Not reported
Facility ID:	13242
VCP Status:	Not reported
VCP:	Yes
Ecology Status:	Not reported
NFA Type:	Not reported
Date NFA:	Not reported
Rank:	3
Cleanup Siteid:	12264

edr_fstat:	WA
edr_fzip:	98103
edr_fcnty:	KING
edr_zip:	Not reported
Facility ID:	13242
VCP Status:	Not reported
VCP:	Yes
Ecology Status:	Not reported
NFA Type:	Not reported
Date NFA:	Not reported
Rank:	3
Cleanup Siteid:	12264

edr_fstat:	WA
edr_fzip:	98103
edr_fcnty:	KING
edr_zip:	Not reported
Facility ID:	13242
VCP Status:	Not reported
VCP:	Yes
Ecology Status:	Not reported
NFA Type:	Not reported
Date NFA:	Not reported
Rank:	3
Cleanup Siteid:	12264

3801 STONE WAY LLC (Continued) **S114555674**

edr_fstat: WA
edr_fzip: 98103
edr_fcnty: KING
edr_zip: Not reported
Facility ID: 13242
VCP Status: Not reported
VCP: Yes
Ecology Status: Not reported
NFA Type: Not reported
Date NFA: Not reported
Rank: 3
Cleanup Siteid: 12264

edr_fstat: WA
edr_fzip: 98103
edr_fcnty: KING
edr_zip: Not reported
Facility ID: 13242
VCP Status: Not reported
VCP: Yes
Ecology Status: Not reported
NFA Type: Not reported
Date NFA: Not reported
Rank: 3
Cleanup Siteid: 12264

edr_fstat: WA
edr_fzip: 98103
edr_fcnty: KING
edr_zip: Not reported
Facility ID: 13242
VCP Status: Not reported
VCP: Yes
Ecology Status: Not reported
NFA Type: Not reported
Date NFA: Not reported
Rank: 3
Cleanup Siteid: 12264

ALLSITES:
Facility Name: 3801 STONE WAY LLC
Facility Id: 13242

Interaction: 107020
Interaction 1: I
Interaction 2: SCS
Ecology Program: TOXICS
Program Data: ISIS
Facility Alt.: Belfor Property
Program ID: Not reported
Date Interaction: 2003-09-26 00:00:00
Date Interaction 3: State Cleanup Site
Latitude: 47.653262959999999
Longitude: -122.34332792799999

Interaction: 109588

3801 STONE WAY LLC (Continued) **S114555674**

Interaction 1:	A
Interaction 2:	UST
Ecology Program:	TOXICS
Program Data:	UST
Facility Alt.:	3801 Stone Way LLC
Program ID:	620157
Date Interaction:	2014-08-13 00:00:00
Date Interaction 3:	Underground Storage Tank
Latitude:	47.653262959999999
Longitude:	-122.34332792799999

Interaction:	106794
Interaction 1:	A
Interaction 2:	VOLCLNST
Ecology Program:	TOXICS
Program Data:	ISIS
Facility Alt.:	3801 Stone Way LLC
Program ID:	NW2807
Date Interaction:	2013-12-19 00:00:00
Date Interaction 3:	Voluntary Cleanup Sites
Latitude:	47.653262959999999
Longitude:	-122.34332792799999

Interaction:	107019
Interaction 1:	I
Interaction 2:	SCS
Ecology Program:	TOXICS
Program Data:	ISIS
Facility Alt.:	HYLITE MIRROR
Program ID:	NW2827
Date Interaction:	1900-01-01 00:00:00
Date Interaction 3:	State Cleanup Site
Latitude:	47.653262959999999
Longitude:	-122.34332792799999

Interaction:	107021
Interaction 1:	I
Interaction 2:	VOLCLNST
Ecology Program:	TOXICS
Program Data:	ISIS
Facility Alt.:	Belfor Property
Program ID:	NW1297
Date Interaction:	2004-07-14 00:00:00
Date Interaction 3:	Voluntary Cleanup Sites
Latitude:	47.653262959999999
Longitude:	-122.34332792799999

Interaction:	107107
Interaction 1:	A
Interaction 2:	CONSTSWGP
Ecology Program:	WATQUAL
Program Data:	PARIS
Facility Alt.:	3801 Stone Way

3801 STONE WAY LLC (Continued) **S114555674**

Program ID:	WAR301591
Date Interaction:	2014-01-23 00:00:00
Date Interaction 3:	Construction SW GP
Latitude:	47.653262959999999
Longitude:	-122.34332792799999

Interaction:	108697
Interaction 1:	I
Interaction 2:	HWG
Ecology Program:	HAZWASTE
Program Data:	TURBOWASTE
Facility Alt.:	3801 Stone Way LLC
Program ID:	WAH000046836
Date Interaction:	2014-04-25 00:00:00
Date Interaction 3:	Hazardous Waste Generator
Latitude:	47.653262959999999
Longitude:	-122.34332792799999

---

130 SSE 1/2-1 0.820 mi. 4330 ft.

QUEEN CITY YACHT CLUB
2608 BOYER AVE E
SEATTLE, WA 98102

WA CSCSL **S108277936**
WA ALLSITES **N/A**
WA SPILLS

Relative: Lower

Actual: 17 ft.

CSCSL:

Facility ID:	49595538
Region:	Northwest
Lat/Long:	47.643636622 / -122.3165639
Brownfield Status:	Not reported
Rank Status:	N
Clean Up Siteid:	3432
Site Status:	Awaiting Cleanup
PSI?:	Not reported
Contaminant Name:	Petroleum Products-Unspecified
Ground Water:	Suspected
Surface Water:	Remediated
Soil:	Confirmed Above Cleanup Level
Sediment:	Not reported
Air:	Not reported
Bedrock:	Not reported
Responsible Unit:	Northwest

ALLSITES:

Facility Name:	QUEEN CITY YACHT CLUB
Facility Id:	49595538

Interaction:	48087
Interaction 1:	I
Interaction 2:	HWG
Ecology Program:	HAZWASTE
Program Data:	TURBOWASTE
Facility Alt.:	Not reported
Program ID:	WAH000007104
Date Interaction:	1998-12-14 00:00:00
Date Interaction 3:	Hazardous Waste Generator

QUEEN CITY YACHT CLUB (Continued) **S108277936**

Latitude:	47.643631100999997
Longitude:	-122.31654122

Interaction:	48088
Interaction 1:	A
Interaction 2:	ENFORFNL
Ecology Program:	WATQUAL
Program Data:	DMS
Facility Alt.:	Not reported
Program ID:	Not reported
Date Interaction:	2008-01-16 00:00:00
Date Interaction 3:	Enforcement Final
Latitude:	47.643631100999997
Longitude:	-122.31654122

Interaction:	91316
Interaction 1:	A
Interaction 2:	SCS
Ecology Program:	TOXICS
Program Data:	ISIS
Facility Alt.:	Queen City Yacht Club
Program ID:	Not reported
Date Interaction:	2010-03-01 00:00:00
Date Interaction 3:	State Cleanup Site
Latitude:	47.643631100999997
Longitude:	-122.31654122

SPILLS:

Facility ID:	610590
Medium:	SURFACE WATER-MARINE
Material Desc:	PETROLEUM - UNKNOWN
Material Qty:	Not reported
Material Units:	GALLON
Date Received:	01/16/2009
Contact Name:	UNKNOWN
Incident Date:	Not reported
Incident Category Type:	Not reported
Incident Category:	Not reported
Latitude:	Not reported
Longitude:	Not reported
Source Type:	Not reported
Source:	Not reported
Vessel Facility Name2:	Not reported
Recovered Quantity:	Not reported
Resp Party Name:	Not reported

Facility ID:	616753
Medium:	SURFACE WATER-MARINE
Material Desc:	PETROLEUM - DIESEL FUEL
Material Qty:	Not reported
Material Units:	GALLON
Date Received:	11/26/2009
Contact Name:	JENNERICH
Incident Date:	Not reported

QUEEN CITY YACHT CLUB (Continued) **S108277936**

Incident Category Type:	Not reported
Incident Category:	Not reported
Latitude:	Not reported
Longitude:	Not reported
Source Type:	Not reported
Source:	Not reported
Vessel Facility Name2:	Not reported
Recovered Quantity:	Not reported
Resp Party Name:	Not reported

Facility ID:	526342
Medium:	Not reported
Material Desc:	PETROLEUM - WASTE/USED OIL
Material Qty:	10
Material Units:	GALLON
Date Received:	05/10/2002
Contact Name:	THOMPSON
Incident Date:	Not reported
Incident Category Type:	Not reported
Incident Category:	Not reported
Latitude:	Not reported
Longitude:	Not reported
Source Type:	Not reported
Source:	Not reported
Vessel Facility Name2:	Not reported
Recovered Quantity:	Not reported
Resp Party Name:	Not reported

Facility ID:	649149
Medium:	SURFACE WATER-FRESH
Material Desc:	PETROLEUM - DIESEL FUEL
Material Qty:	5
Material Units:	GALLON
Date Received:	06/02/2014
Contact Name:	RANDOLPH
Incident Date:	Not reported
Incident Category Type:	Not reported
Incident Category:	Not reported
Latitude:	Not reported
Longitude:	Not reported
Source Type:	Not reported
Source:	Not reported
Vessel Facility Name2:	Not reported
Recovered Quantity:	Not reported
Resp Party Name:	Not reported

---

131 West 1/2-1 0.825 mi. 4357 ft.

BELFOR USA GROUP INC
3876 BRIDGE WAY N
SEATTLE, WA 98103

WA CSCSL **U004182310**
WA LUST **N/A**
WA UST
WA ALLSITES

Relative: Higher

Actual: 112 ft.

CSCSL:

Facility ID:	97441974
Region:	Northwest
Lat/Long:	47.653784825 / -122.34345566
Brownfield Status:	Not reported
Rank Status:	N

BELFOR USA GROUP INC (Continued) **U004182310**

Clean Up Siteid:	1851
Site Status:	Awaiting Cleanup
PSI?:	Not reported
Contaminant Name:	Arsenic
Ground Water:	Confirmed Above Cleanup Level
Surface Water:	Not reported
Soil:	Not reported
Sediment:	Not reported
Air:	Not reported
Bedrock:	Not reported
Responsible Unit:	Northwest

Facility ID:	97441974
Region:	Northwest
Lat/Long:	47.653784825 / -122.34345566
Brownfield Status:	Not reported
Rank Status:	N
Clean Up Siteid:	1851
Site Status:	Awaiting Cleanup
PSI?:	Not reported
Contaminant Name:	Metals Priority Pollutants
Ground Water:	Confirmed Above Cleanup Level
Surface Water:	Not reported
Soil:	Not reported
Sediment:	Not reported
Air:	Not reported
Bedrock:	Not reported
Responsible Unit:	Northwest

Facility ID:	97441974
Region:	Northwest
Lat/Long:	47.653784825 / -122.34345566
Brownfield Status:	Not reported
Rank Status:	N
Clean Up Siteid:	1851
Site Status:	Awaiting Cleanup
PSI?:	Not reported
Contaminant Name:	Methyl tertiary-butyl ether
Ground Water:	Below MTCA Cleanup Level After Assessment
Surface Water:	Not reported
Soil:	Not reported
Sediment:	Not reported
Air:	Not reported
Bedrock:	Not reported
Responsible Unit:	Northwest

Facility ID:	97441974
Region:	Northwest
Lat/Long:	47.653784825 / -122.34345566
Brownfield Status:	Not reported
Rank Status:	N
Clean Up Siteid:	1851
Site Status:	Awaiting Cleanup
PSI?:	Not reported
Contaminant Name:	Non-Halogenated Solvents
Ground Water:	Confirmed Above Cleanup Level
Surface Water:	Not reported

BELFOR USA GROUP INC (Continued) **U004182310**

Soil:	Confirmed Above Cleanup Level
Sediment:	Not reported
Air:	Not reported
Bedrock:	Not reported
Responsible Unit:	Northwest

Facility ID:	97441974
Region:	Northwest
Lat/Long:	47.653784825 / -122.34345566
Brownfield Status:	Not reported
Rank Status:	N
Clean Up Siteid:	1851
Site Status:	Awaiting Cleanup
PSI?:	Not reported
Contaminant Name:	Petroleum Products-Unspecified
Ground Water:	Confirmed Above Cleanup Level
Surface Water:	Not reported
Soil:	Confirmed Above Cleanup Level
Sediment:	Not reported
Air:	Not reported
Bedrock:	Not reported
Responsible Unit:	Northwest

LUST:

Facility ID:	97441974
Lust Status Type:	Awaiting Cleanup
Cleanup Site ID:	1851
Cleanup Unit Type:	Upland
Process Type:	Independent Action
Cleanup Unit Name:	Belfor USA Group
Lust Status Date:	08/11/2003
Response Section:	Northwest
Lat/Long:	47.6537848 / -122.34345

UST:

Facility ID:	97441974
Site Id:	619797
UBI:	Not reported
Phone Number:	Not reported
Decimal Latitude:	47.653784825
Decimal Longitude:	-122.34345566

Tank Name:	1
Tag Number:	Not reported
Tank Status:	Removed
Tank Status Date:	07/14/2004
Tank Install Date:	Not reported
Tank Closure Date:	12/31/1981
Capacity Range:	5,000 to 9,999 Gallons
Tank Permit Expiration Date:	Not reported
Tank Upgrade Date:	Not reported
Tank Spill Prevention:	Not reported
Tank Overfill Prevention:	Not reported
Tank Material:	Not reported
Tank Construction:	Not reported
Tank Tightness Test:	Not reported

BELFOR USA GROUP INC (Continued) **U004182310**

Tank Corrosion Protection:	Not reported
Tank Manifold:	Not reported
Tank Release Detection:	Not reported
Tank SFC Type:	Not reported
Pipe Material:	Not reported
Pipe Construction:	Not reported
Pipe Primary Release Detection:	Not reported
Pipe Second Release Detection:	Not reported
Pipe Corrosion Protection:	Not reported
Pipe Pumping System:	Not reported
Responsible Unit:	NORTHWEST
Dispencer/Pump SFC Type:	Not reported

Tank Name:	2
Tag Number:	Not reported
Tank Status:	Removed
Tank Status Date:	07/14/2004
Tank Install Date:	Not reported
Tank Closure Date:	12/31/1981
Capacity Range:	5,000 to 9,999 Gallons
Tank Permit Expiration Date:	Not reported
Tank Upgrade Date:	Not reported
Tank Spill Prevention:	Not reported
Tank Overfill Prevention:	Not reported
Tank Material:	Not reported
Tank Construction:	Not reported
Tank Tightness Test:	Not reported
Tank Corrosion Protection:	Not reported
Tank Manifold:	Not reported
Tank Release Detection:	Not reported
Tank SFC Type:	Not reported
Pipe Material:	Not reported
Pipe Construction:	Not reported
Pipe Primary Release Detection:	Not reported
Pipe Second Release Detection:	Not reported
Pipe Corrosion Protection:	Not reported
Pipe Pumping System:	Not reported
Responsible Unit:	NORTHWEST
Dispencer/Pump SFC Type:	Not reported

Tank Name:	3
Tag Number:	Not reported
Tank Status:	Removed
Tank Status Date:	07/14/2004
Tank Install Date:	Not reported
Tank Closure Date:	12/31/1981
Capacity Range:	1,101 to 2,000 Gallons
Tank Permit Expiration Date:	Not reported
Tank Upgrade Date:	Not reported
Tank Spill Prevention:	Not reported
Tank Overfill Prevention:	Not reported
Tank Material:	Not reported
Tank Construction:	Not reported
Tank Tightness Test:	Not reported
Tank Corrosion Protection:	Not reported

BELFOR USA GROUP INC (Continued) **U004182310**

Tank Manifold:	Not reported
Tank Release Detection:	Not reported
Tank SFC Type:	Not reported
Pipe Material:	Not reported
Pipe Construction:	Not reported
Pipe Primary Release Detection:	Not reported
Pipe Second Release Detection:	Not reported
Pipe Corrosion Protection:	Not reported
Pipe Pumping System:	Not reported
Responsible Unit:	NORTHWEST
Dispencer/Pump SFC Type:	Not reported

Tank Name:	4
Tag Number:	Not reported
Tank Status:	Removed
Tank Status Date:	07/14/2004
Tank Install Date:	Not reported
Tank Closure Date:	Not reported
Capacity Range:	111 TO 1,100 Gallons
Tank Permit Expiration Date:	Not reported
Tank Upgrade Date:	Not reported
Tank Spill Prevention:	Not reported
Tank Overfill Prevention:	Not reported
Tank Material:	Not reported
Tank Construction:	Not reported
Tank Tightness Test:	Not reported
Tank Corrosion Protection:	Not reported
Tank Manifold:	Not reported
Tank Release Detection:	Not reported
Tank SFC Type:	Not reported
Pipe Material:	Not reported
Pipe Construction:	Not reported
Pipe Primary Release Detection:	Not reported
Pipe Second Release Detection:	Not reported
Pipe Corrosion Protection:	Not reported
Pipe Pumping System:	Not reported
Responsible Unit:	NORTHWEST
Dispencer/Pump SFC Type:	Not reported

Tank Name:	5
Tag Number:	Not reported
Tank Status:	Removed
Tank Status Date:	07/14/2004
Tank Install Date:	Not reported
Tank Closure Date:	12/31/1981
Capacity Range:	111 TO 1,100 Gallons
Tank Permit Expiration Date:	Not reported
Tank Upgrade Date:	Not reported
Tank Spill Prevention:	Not reported
Tank Overfill Prevention:	Not reported
Tank Material:	Not reported
Tank Construction:	Not reported
Tank Tightness Test:	Not reported
Tank Corrosion Protection:	Not reported
Tank Manifold:	Not reported

BELFOR USA GROUP INC (Continued) **U004182310**

Tank Release Detection: Not reported
Tank SFC Type: Not reported
Pipe Material: Not reported
Pipe Construction: Not reported
Pipe Primary Release Detection: Not reported
Pipe Second Release Detection: Not reported
Pipe Corrosion Protection: Not reported
Pipe Pumping System: Not reported
Responsible Unit: NORTHWEST
Dispencer/Pump SFC Type: Not reported

ALLSITES:
Facility Name: BELFOR USA GROUP INC
Facility Id: 97441974

Interaction: 75378
Interaction 1: I
Interaction 2: HWG
Ecology Program: HAZWASTE
Program Data: TURBOWASTE
Facility Alt.: Not reported
Program ID: WAD102871217
Date Interaction: 1986-12-29 00:00:00
Date Interaction 3: Hazardous Waste Generator
Latitude: 47.653779618999998
Longitude: -122.343426963

Interaction: 75380
Interaction 1: A
Interaction 2: SCS
Ecology Program: TOXICS
Program Data: ISIS
Facility Alt.: Belfor USA Group
Program ID: Not reported
Date Interaction: 2003-09-23 00:00:00
Date Interaction 3: State Cleanup Site
Latitude: 47.653779618999998
Longitude: -122.343426963

Interaction: 75379
Interaction 1: I
Interaction 2: HWP
Ecology Program: HAZWASTE
Program Data: HWPPRT
Facility Alt.: Not reported
Program ID: WAD102871217
Date Interaction: 1998-01-01 00:00:00
Date Interaction 3: Hazardous Waste Planner
Latitude: 47.653779618999998
Longitude: -122.343426963

Interaction: 75381
Interaction 1: A
Interaction 2: VOLCLNST

BELFOR USA GROUP INC (Continued) **U004182310**

Ecology Program:	TOXICS
Program Data:	ISIS
Facility Alt.:	Belfor USA Group
Program ID:	NW1297
Date Interaction:	2004-07-14 00:00:00
Date Interaction 3:	Voluntary Cleanup Sites
Latitude:	47.653779618999998
Longitude:	-122.343426963

Interaction:	110071
Interaction 1:	A
Interaction 2:	TIER2
Ecology Program:	HAZWASTE
Program Data:	EPCRA
Facility Alt.:	ATT NORTHLAKE
Program ID:	CRK000084550
Date Interaction:	2014-04-21 00:00:00
Date Interaction 3:	Emergency/Haz Chem Rpt TI
Latitude:	47.653779618999998
Longitude:	-122.343426963

132
WNW
1/2-1
0.927 mi.
4897 ft.

Relative:
Higher

Actual:
216 ft.

SEATTLE HOUSING AUTHORITY MAINT PKG LOT CHEVRON **WA CSCSL** **U003800969**
1225 N 45TH ST **WA LUST** **N/A**
SEATTLE, WA 98103 **WA UST**
WA VCP
WA ALLSITES
WA MANIFEST

CSCSL:

Facility ID:	70996824
Region:	Northwest
Lat/Long:	47.661277001 / -122.342833
Brownfield Status:	Not reported
Rank Status:	N
Clean Up Siteid:	6537
Site Status:	Cleanup Started
PSI?:	Not reported
Contaminant Name:	Benzene
Ground Water:	Confirmed Above Cleanup Level
Surface Water:	Not reported
Soil:	Confirmed Above Cleanup Level
Sediment:	Not reported
Air:	Not reported
Bedrock:	Not reported
Responsible Unit:	Northwest

Facility ID:	70996824
Region:	Northwest
Lat/Long:	47.661277001 / -122.342833
Brownfield Status:	Not reported
Rank Status:	N
Clean Up Siteid:	6537
Site Status:	Cleanup Started
PSI?:	Not reported
Contaminant Name:	Lead
Ground Water:	Confirmed Above Cleanup Level

SEATTLE HOUSING AUTHORITY MAINT PKG LOT CHEVRON (Continued) **U003800969**

Surface Water:	Not reported
Soil:	Not reported
Sediment:	Not reported
Air:	Not reported
Bedrock:	Not reported
Responsible Unit:	Northwest

Facility ID:	70996824
Region:	Northwest
Lat/Long:	47.661277001 / -122.342833
Brownfield Status:	Not reported
Rank Status:	N
Clean Up Siteid:	6537
Site Status:	Cleanup Started
PSI?:	Not reported
Contaminant Name:	Methyl tertiary-butyl ether
Ground Water:	Not reported
Surface Water:	Not reported
Soil:	Confirmed Above Cleanup Level
Sediment:	Not reported
Air:	Not reported
Bedrock:	Not reported
Responsible Unit:	Northwest

Facility ID:	70996824
Region:	Northwest
Lat/Long:	47.661277001 / -122.342833
Brownfield Status:	Not reported
Rank Status:	N
Clean Up Siteid:	6537
Site Status:	Cleanup Started
PSI?:	Not reported
Contaminant Name:	Non-Halogenated Solvents
Ground Water:	Confirmed Above Cleanup Level
Surface Water:	Not reported
Soil:	Confirmed Above Cleanup Level
Sediment:	Not reported
Air:	Not reported
Bedrock:	Not reported
Responsible Unit:	Northwest

Facility ID:	70996824
Region:	Northwest
Lat/Long:	47.661277001 / -122.342833
Brownfield Status:	Not reported
Rank Status:	N
Clean Up Siteid:	6537
Site Status:	Cleanup Started
PSI?:	Not reported
Contaminant Name:	Petroleum-Diesel
Ground Water:	Confirmed Above Cleanup Level
Surface Water:	Not reported
Soil:	Confirmed Above Cleanup Level
Sediment:	Not reported
Air:	Not reported
Bedrock:	Not reported
Responsible Unit:	Northwest

SEATTLE HOUSING AUTHORITY MAINT PKG LOT CHEVRON (Continued) **U003800969**

Facility ID:	70996824
Region:	Northwest
Lat/Long:	47.661277001 / -122.342833
Brownfield Status:	Not reported
Rank Status:	N
Clean Up Siteid:	6537
Site Status:	Cleanup Started
PSI?:	Not reported
Contaminant Name:	Petroleum-Gasoline
Ground Water:	Confirmed Above Cleanup Level
Surface Water:	Not reported
Soil:	Confirmed Above Cleanup Level
Sediment:	Not reported
Air:	Not reported
Bedrock:	Not reported
Responsible Unit:	Northwest

LUST:

Facility ID:	70996824
Lust Status Type:	Cleanup Started
Cleanup Site ID:	6537
Cleanup Unit Type:	Upland
Process Type:	Voluntary Cleanup Program
Cleanup Unit Name:	Seattle Housing Authority Maint Parking Lot (Former Chevron)
Lust Status Date:	02/05/2001
Response Section:	Northwest
Lat/Long:	47.6612770 / -122.34283

UST:

Facility ID:	70996824
Site Id:	583072
UBI:	Not reported
Phone Number:	Not reported
Decimal Latitude:	47.661277001
Decimal Longitude:	-122.342833
Tank Name:	1
Tag Number:	Not reported
Tank Status:	Removed
Tank Status Date:	09/25/2001
Tank Install Date:	00/01/1964
Tank Closure Date:	Not reported
Capacity Range:	Not reported
Tank Permit Expiration Date:	Not reported
Tank Upgrade Date:	Not reported
Tank Spill Prevention:	Not reported
Tank Overfill Prevention:	Not reported
Tank Material:	Not reported
Tank Construction:	Not reported
Tank Tightness Test:	Not reported
Tank Corrosion Protection:	Not reported
Tank Manifold:	Not reported
Tank Release Detection:	Not reported
Tank SFC Type:	Not reported
Pipe Material:	Not reported
Pipe Construction:	Not reported

SEATTLE HOUSING AUTHORITY MAINT PKG LOT CHEVRON (Continued) **U003800969**

Pipe Primary Release Detection: Not reported
Pipe Second Release Detection: Not reported
Pipe Corrosion Protection: Not reported
Pipe Pumping System: Not reported
Responsible Unit: NORTHWEST
Dispencer/Pump SFC Type: Not reported

VCP:
edr_fstat: WA
edr_fzip: 98103
edr_fcnty: KING
edr_zip: Not reported
Facility ID: 70996824
VCP Status: Not reported
VCP: Yes
Ecology Status: Not reported
NFA Type: Not reported
Date NFA: Not reported
Rank: N
Cleanup Siteid: 6537

edr_fstat: WA
edr_fzip: 98103
edr_fcnty: KING
edr_zip: Not reported
Facility ID: 70996824
VCP Status: Not reported
VCP: Yes
Ecology Status: Not reported
NFA Type: Not reported
Date NFA: Not reported
Rank: N
Cleanup Siteid: 6537

edr_fstat: WA
edr_fzip: 98103
edr_fcnty: KING
edr_zip: Not reported
Facility ID: 70996824
VCP Status: Not reported
VCP: Yes
Ecology Status: Not reported
NFA Type: Not reported
Date NFA: Not reported
Rank: N
Cleanup Siteid: 6537

edr_fstat: WA
edr_fzip: 98103
edr_fcnty: KING
edr_zip: Not reported
Facility ID: 70996824
VCP Status: Not reported
VCP: Yes
Ecology Status: Not reported
NFA Type: Not reported
Date NFA: Not reported

SEATTLE HOUSING AUTHORITY MAINT PKG LOT CHEVRON (Continued) **U003800969**

Rank: N
Cleanup Siteid: 6537

edr_fstat: WA
edr_fzip: 98103
edr_fcnty: KING
edr_zip: Not reported
Facility ID: 70996824
VCP Status: Not reported
VCP: Yes
Ecology Status: Not reported
NFA Type: Not reported
Date NFA: Not reported
Rank: N
Cleanup Siteid: 6537

edr_fstat: WA
edr_fzip: 98103
edr_fcnty: KING
edr_zip: Not reported
Facility ID: 70996824
VCP Status: Not reported
VCP: Yes
Ecology Status: Not reported
NFA Type: Not reported
Date NFA: Not reported
Rank: N
Cleanup Siteid: 6537

ALLSITES:
Facility Name: SEATTLE HOUSING AUTHORITY MAINT PKG LOT
Facility Id: 70996824

Interaction: 107432
Interaction 1: I
Interaction 2: HWG
Ecology Program: HAZWASTE
Program Data: TURBOWASTE
Facility Alt.: Chevron 209335
Program ID: WAH000026234
Date Interaction: 2013-12-31 00:00:00
Date Interaction 3: Hazardous Waste Generator
Latitude: 47.661271382000002
Longitude: -122.342818091

Interaction: 111413
Interaction 1: A
Interaction 2: HWOTHER
Ecology Program: HAZWASTE
Program Data: TURBOWASTE
Facility Alt.: Chevron 209335
Program ID: WAH000026234
Date Interaction: 2014-12-31 00:00:00
Date Interaction 3: Haz Waste Management Acti
Latitude: 47.661271382000002
Longitude: -122.342818091

SEATTLE HOUSING AUTHORITY MAINT PKG LOT CHEVRON (Continued) **U003800969**

Interaction:	59826
Interaction 1:	I
Interaction 2:	HWOTHER
Ecology Program:	HAZWASTE
Program Data:	TURBOWASTE
Facility Alt.:	Chevron 209335
Program ID:	WAH000026234
Date Interaction:	2005-12-31 00:00:00
Date Interaction 3:	Haz Waste Management Acti
Latitude:	47.661271382000002
Longitude:	-122.342818091

Interaction:	88591
Interaction 1:	A
Interaction 2:	VOLCLNST
Ecology Program:	TOXICS
Program Data:	ISIS
Facility Alt.:	SEATTLE HOUSING AUTHORITY MAINT PKG LOT
Program ID:	nw2220
Date Interaction:	2009-11-20 00:00:00
Date Interaction 3:	Voluntary Cleanup Sites
Latitude:	47.661271382000002
Longitude:	-122.342818091

Interaction:	59823
Interaction 1:	A
Interaction 2:	LUST
Ecology Program:	TOXICS
Program Data:	ISIS
Facility Alt.:	Not reported
Program ID:	583072
Date Interaction:	2001-07-19 00:00:00
Date Interaction 3:	LUST Facility
Latitude:	47.661271382000002
Longitude:	-122.342818091

Interaction:	59825
Interaction 1:	I
Interaction 2:	HWG
Ecology Program:	HAZWASTE
Program Data:	TURBOWASTE
Facility Alt.:	Not reported
Program ID:	WAH000026234
Date Interaction:	2005-06-07 00:00:00
Date Interaction 3:	Hazardous Waste Generator
Latitude:	47.661271382000002
Longitude:	-122.342818091

Interaction:	77602
Interaction 1:	I
Interaction 2:	VOLCLNST
Ecology Program:	TOXICS
Program Data:	ISIS

SEATTLE HOUSING AUTHORITY MAINT PKG LOT CHEVRON (Continued) **U003800969**

Facility Alt.:	SEATTLE HOUSING AUTHORITY MAINT PKG LOT
Program ID:	nw1415
Date Interaction:	2005-03-15 00:00:00
Date Interaction 3:	Voluntary Cleanup Sites
Latitude:	47.661271382000002
Longitude:	-122.342818091

WA MANIFEST:

Facility Site ID Number:	70996824
EPA ID:	WAH000026234
NAICS:	562910
SWC Desc:	Not reported
FWC Desc:	Not reported
Form Comm:	Not reported
Data Year:	2012
Permit by Rule:	False
Treatment by Generator:	False
Mixed radioactive waste:	False
Importer of hazardous waste:	False
Immediate recycler:	False
Treatment/Storage/Disposal/Recycling Facility:	False
Generator of dangerous fuel waste:	False
Generator marketing to burner:	False
Other marketers (i.e., blender, distributor, etc.):	False
Utility boiler burner:	False
Industry boiler burner:	False
Industrial Furnace:	False
Smelter defferal:	False
Universal waste - batteries - generate:	False
Universal waste - thermostats - generate:	False
Universal waste - mercury - generate:	False
Universal waste - lamps - generate:	False
Universal waste - batteries - accumulate:	False
Universal waste - thermostats - accumulate:	False
Universal waste - mercury - accumulate:	False
Universal waste - lamps - accumulate:	False
Destination Facility for Universal Waste:	False
Off-specification used oil burner - utility boiler:	False
Off-specification used oil burner - industrial boiler:	False
Off-specification used oil burner - industrial furnace:	False
Tax Reg #:	409018069
Business Type:	Remedication
Mail Name:	Chevron Products Co
Mail addr line1:	PO Box 6004
Mail city,st,zip:	San Ramon, CA 94583-2324
Mail country:	UNITED STATES
Legal org name:	Seattle Housing Authority
Legal org type:	Private
Legal addr line1:	120 Sixth Ave N
Legal city,st,zip:	Seattle, WA 98109
Legal country:	UNITED STATES
Legal phone nbr:	(000)000-0000
Legal effective date:	Not reported
Land org name:	Seattle Housing Authority
Land org type:	Private
Land person name:	Not reported

SEATTLE HOUSING AUTHORITY MAINT PKG LOT CHEVRON (Continued) **U003800969**

Land addr line1:	120 Sixth Ave N
Land city,st,zip:	Seattle, WA 98109
Land country:	UNITED STATES
Land phone nbr:	(000)000-0000
Operator org name:	Chevron Products Co
Operator org type:	Private
Operator addr line1:	PO Box 6004
Operator city,st,zip:	San Ramon, CA 94583-2324
Operator country:	UNITED STATES
Operator phone nbr:	877-386-6044
Operator effective date:	Not reported
Site contact name:	Kathy Norris
Site contact addr line1:	PO Box 6004
Site Contact City/State/ Zip:	San Ramon, CA 94583-2324
Site Contact Country:	UNITED STATES
Site Contact Phone #:	877-386-6044
Site Contact EMail:	NAWTDesk@chevron.com
Form Contact NAME:	Kathy L Norris
Form Contact ADDR LINE1:	PO Box 6004
Form Contact City,ST,Zip:	San Ramon, CA 94583
Form Contact Country:	UNITED STATES
Form Contact Phone #:	877-386-6044
Form Contact EMail:	NAWTDesk@chevron.com
Gen Status CD:	XQG
Monthly Generation:	False
Batch Generation:	False
One Time Generation:	False
Transport Own Waste:	False
Tranports Other Waste:	False
Recycler Onsite:	False
Transfer Facility:	False
Other Exemption:	Not reported
UW Battery Gen:	False
Used Oil Transporter:	False
Used Oil Transfer Facility:	False
Used Oil Processor:	False
Used Oil Refiner:	False
Used Oil Fuel Marketer Directs Shipments:	False
Used Oil Fuel Marketer Meets Specs:	False

Waste Streams Generated:

Facility ID:	70996824
Data Year:	2013
Description:	Recovered Product, Petroleum Product
Mix:	False
Reported Qty:	2921 LB
Kilo Qty:	1324.96562
Density No:	0
Density Qty:	Not reported

Shipments Sent:

Facility ID:	70996824
Data Year:	2013
Shipment sent data:	2013-03-25 00:00:00
Reported Qty:	2921 LB
Kilo Qty:	1324.96562

SEATTLE HOUSING AUTHORITY MAINT PKG LOT CHEVRON (Continued) **U003800969**

Waste Stream Comments:

Facility ID:	70996824
Data Year:	2013
Comments:	A-7 comment -- Waste flammable liquids, remediation of past contamination

Facility Site ID Number:	70996824
EPA ID:	WAH000026234
NAICS:	562910
SWC Desc:	Not reported
FWC Desc:	Not reported
Form Comm:	Not reported
Data Year:	Not reported
Permit by Rule:	False
Treatment by Generator:	False
Mixed radioactive waste:	False
Importer of hazardous waste:	False
Immediate recycler:	False
Treatment/Storage/Disposal/Recycling Facility:	False
Generator of dangerous fuel waste:	False
Generator marketing to burner:	False
Other marketers (i.e., blender, distributor, etc.):	False
Utility boiler burner:	False
Industry boiler burner:	False
Industrial Furnace:	False
Smelter defferal:	False
Universal waste - batteries - generate:	False
Universal waste - thermostats - generate:	False
Universal waste - mercury - generate:	False
Universal waste - lamps - generate:	False
Universal waste - batteries - accumulate:	False
Universal waste - thermostats - accumulate:	False
Universal waste - mercury - accumulate:	False
Universal waste - lamps - accumulate:	False
Destination Facility for Universal Waste:	False
Off-specification used oil burner - utility boiler:	False
Off-specification used oil burner - industrial boiler:	False
Off-specification used oil burner - industrial furnace:	False
Tax Reg #:	Not reported
Business Type:	Remediation
Mail Name:	Chevron Products Co
Mail addr line1:	PO Box 6004
Mail city,st,zip:	San Ramon, CA 94583-2324
Mail country:	UNITED STATES
Legal org name:	Seattle Housing Authority
Legal org type:	Private
Legal addr line1:	120 Sixth Ave N
Legal city,st,zip:	Seattle, WA 98109
Legal country:	UNITED STATES
Legal phone nbr:	(000)000-0000
Legal effective date:	Not reported
Land org name:	Seattle Housing Authority
Land org type:	Private
Land person name:	Not reported
Land addr line1:	120 Sixth Ave N
Land city,st,zip:	Seattle, WA 98109

SEATTLE HOUSING AUTHORITY MAINT PKG LOT CHEVRON (Continued) **U003800969**

Land country:	UNITED STATES
Land phone nbr:	(000)000-0000
Operator org name:	Chevron Products Co
Operator org type:	Private
Operator addr line1:	PO Box 6004
Operator city,st,zip:	San Ramon, CA 94583-2324
Operator country:	UNITED STATES
Operator phone nbr:	(925)842-5931
Operator effective date:	Not reported
Site contact name:	Kathy L Norris-Slusher
Site contact addr line1:	PO Box 6004
Site Contact City/State/ Zip:	San Ramon, CA 94583-2324
Site Contact Country:	UNITED STATES
Site Contact Phone #:	(925)842-5931
Site Contact EMail:	NAWTDesk@chevron.com
Form Contact NAME:	Kathy L Norris
Form Contact ADDR LINE1:	PO Box 6004
Form Contact City,ST,Zip:	San Ramon, CA 94583-2324
Form Contact Country:	UNITED STATES
Form Contact Phone #:	(925)842-5931
Form Contact EMail:	NAWTDesk@chevron.com
Gen Status CD:	XQG
Monthly Generation:	False
Batch Generation:	False
One Time Generation:	False
Transport Own Waste:	False
Tranports Other Waste:	False
Recycler Onsite:	False
Transfer Facility:	False
Other Exemption:	Not reported
UW Battery Gen:	False
Used Oil Transporter:	False
Used Oil Transfer Facility:	False
Used Oil Processor:	False
Used Oil Refiner:	False
Used Oil Fuel Marketer Directs Shipments:	False
Used Oil Fuel Marketer Meets Specs:	False

Waste Streams Generated:

Facility ID:	70996824
Data Year:	2013
Description:	Recovered Product, Petroleum Product
Mix:	False
Reported Qty:	2921 LB
Kilo Qty:	1324.96562
Density No:	0
Density Qty:	Not reported

Shipments Sent:

Facility ID:	70996824
Data Year:	2013
Shipment sent data:	2013-03-25 00:00:00
Reported Qty:	2921 LB
Kilo Qty:	1324.96562

SEATTLE HOUSING AUTHORITY MAINT PKG LOT CHEVRON (Continued) **U003800969**

Waste Stream Comments:

Facility ID:	70996824
Data Year:	2013
Comments:	A-7 comment -- Waste flammable liquids, remediation of past contamination

Facility Site ID Number:	70996824
EPA ID:	WAH000026234
NAICS:	562910
SWC Desc:	Not reported
FWC Desc:	Not reported
Form Comm:	Not reported
Data Year:	2011
Permit by Rule:	False
Treatment by Generator:	False
Mixed radioactive waste:	False
Importer of hazardous waste:	False
Immediate recycler:	False
Treatment/Storage/Disposal/Recycling Facility:	False
Generator of dangerous fuel waste:	False
Generator marketing to burner:	False
Other marketers (i.e., blender, distributor, etc.):	False
Utility boiler burner:	False
Industry boiler burner:	False
Industrial Furnace:	False
Smelter defferal:	False
Universal waste - batteries - generate:	False
Universal waste - thermostats - generate:	False
Universal waste - mercury - generate:	False
Universal waste - lamps - generate:	False
Universal waste - batteries - accumulate:	False
Universal waste - thermostats - accumulate:	False
Universal waste - mercury - accumulate:	False
Universal waste - lamps - accumulate:	False
Destination Facility for Universal Waste:	False
Off-specification used oil burner - utility boiler:	False
Off-specification used oil burner - industrial boiler:	False
Off-specification used oil burner - industrial furnace:	False
Tax Reg #:	409018069
Business Type:	Remediation
Mail Name:	Chevron Products Co
Mail addr line1:	PO Box 6004
Mail city,st,zip:	San Ramon, CA 94583-2324
Mail country:	UNITED STATES
Legal org name:	Seattle Housing Authority
Legal org type:	Private
Legal addr line1:	120 Sixth Ave N
Legal city,st,zip:	Seattle, WA 98109
Legal country:	UNITED STATES
Legal phone nbr:	(000)000-0000
Legal effective date:	Not reported
Land org name:	Seattle Housing Authority
Land org type:	Private
Land person name:	Not reported
Land addr line1:	120 Sixth Ave N
Land city,st,zip:	Seattle, WA 98109

SEATTLE HOUSING AUTHORITY MAINT PKG LOT CHEVRON (Continued) **U003800969**

Land country:	UNITED STATES
Land phone nbr:	(000)000-0000
Operator org name:	Chevron Products Co
Operator org type:	Private
Operator addr line1:	PO Box 6004
Operator city,st,zip:	San Ramon, CA 94583-2324
Operator country:	UNITED STATES
Operator phone nbr:	877-386-6044
Operator effective date:	Not reported
Site contact name:	Kathy Norris
Site contact addr line1:	PO Box 6004
Site Contact City/State/ Zip:	San Ramon, CA 94583-2324
Site Contact Country:	UNITED STATES
Site Contact Phone #:	877-386-6044
Site Contact EMail:	NAWTDesk@chevron.com
Form Contact NAME:	Kathy L Norris
Form Contact ADDR LINE1:	PO Box 6004
Form Contact City,ST,Zip:	San Ramon, CA 94583
Form Contact Country:	UNITED STATES
Form Contact Phone #:	877-386-6044
Form Contact EMail:	NAWTDesk@chevron.com
Gen Status CD:	XQG
Monthly Generation:	False
Batch Generation:	False
One Time Generation:	False
Transport Own Waste:	False
Tranports Other Waste:	False
Recycler Onsite:	False
Transfer Facility:	False
Other Exemption:	Not reported
UW Battery Gen:	False
Used Oil Transporter:	False
Used Oil Transfer Facility:	False
Used Oil Processor:	False
Used Oil Refiner:	False
Used Oil Fuel Marketer Directs Shipments:	False
Used Oil Fuel Marketer Meets Specs:	False

Waste Streams Generated:

Facility ID:	70996824
Data Year:	2013
Description:	Recovered Product, Petroleum Product
Mix:	False
Reported Qty:	2921 LB
Kilo Qty:	1324.96562
Density No:	0
Density Qty:	Not reported

Shipments Sent:

Facility ID:	70996824
Data Year:	2013
Shipment sent data:	2013-03-25 00:00:00
Reported Qty:	2921 LB
Kilo Qty:	1324.96562

SEATTLE HOUSING AUTHORITY MAINT PKG LOT CHEVRON (Continued) **U003800969**

Waste Stream Comments:

Facility ID:	70996824
Data Year:	2013
Comments:	A-7 comment -- Waste flammable liquids, remediation of past contamination

Facility Site ID Number:	70996824
EPA ID:	WAH000026234
NAICS:	562910
SWC Desc:	Not reported
FWC Desc:	D001, D008, D018
Form Comm:	Not reported
Data Year:	2013
Permit by Rule:	False
Treatment by Generator:	False
Mixed radioactive waste:	False
Importer of hazardous waste:	False
Immediate recycler:	False
Treatment/Storage/Disposal/Recycling Facility:	False
Generator of dangerous fuel waste:	False
Generator marketing to burner:	False
Other marketers (i.e., blender, distributor, etc.):	False
Utility boiler burner:	False
Industry boiler burner:	False
Industrial Furnace:	False
Smelter defferal:	False
Universal waste - batteries - generate:	False
Universal waste - thermostats - generate:	False
Universal waste - mercury - generate:	False
Universal waste - lamps - generate:	False
Universal waste - batteries - accumulate:	False
Universal waste - thermostats - accumulate:	False
Universal waste - mercury - accumulate:	False
Universal waste - lamps - accumulate:	False
Destination Facility for Universal Waste:	False
Off-specification used oil burner - utility boiler:	False
Off-specification used oil burner - industrial boiler:	False
Off-specification used oil burner - industrial furnace:	False
Tax Reg #:	409018069
Business Type:	Remediation
Mail Name:	Chevron Products Co
Mail addr line1:	PO Box 6004
Mail city,st,zip:	San Ramon, CA 94583-2324
Mail country:	UNITED STATES
Legal org name:	Seattle Housing Authority
Legal org type:	Private
Legal addr line1:	120 Sixth Ave N
Legal city,st,zip:	Seattle, WA 98109
Legal country:	UNITED STATES
Legal phone nbr:	(000)000-0000
Legal effective date:	Not reported
Land org name:	Seattle Housing Authority
Land org type:	Private
Land person name:	Not reported
Land addr line1:	120 Sixth Ave N
Land city,st,zip:	Seattle, WA 98109

SEATTLE HOUSING AUTHORITY MAINT PKG LOT CHEVRON (Continued) **U003800969**

Land country:	UNITED STATES
Land phone nbr:	(000)000-0000
Operator org name:	Chevron Products Co
Operator org type:	Private
Operator addr line1:	PO Box 6004
Operator city,st,zip:	San Ramon, CA 94583-2324
Operator country:	UNITED STATES
Operator phone nbr:	877-386-6044
Operator effective date:	Not reported
Site contact name:	Kathy Norris
Site contact addr line1:	PO Box 6004
Site Contact City/State/ Zip:	San Ramon, CA 94583-2324
Site Contact Country:	UNITED STATES
Site Contact Phone #:	877-386-6044
Site Contact EMail:	NAWTDesk@chevron.com
Form Contact NAME:	Kathy L Norris
Form Contact ADDR LINE1:	PO Box 6004
Form Contact City,ST,Zip:	San Ramon, CA 94583
Form Contact Country:	UNITED STATES
Form Contact Phone #:	877-386-6044
Form Contact EMail:	NAWTDesk@chevron.com
Gen Status CD:	LQG
Monthly Generation:	False
Batch Generation:	True
One Time Generation:	False
Transport Own Waste:	False
Tranports Other Waste:	False
Recycler Onsite:	False
Transfer Facility:	False
Other Exemption:	Not reported
UW Battery Gen:	False
Used Oil Transporter:	False
Used Oil Transfer Facility:	False
Used Oil Processor:	False
Used Oil Refiner:	False
Used Oil Fuel Marketer Directs Shipments:	False
Used Oil Fuel Marketer Meets Specs:	False

Waste Streams Generated:

Facility ID:	70996824
Data Year:	2013
Description:	Recovered Product, Petroleum Product
Mix:	False
Reported Qty:	2921 LB
Kilo Qty:	1324.96562
Density No:	0
Density Qty:	Not reported

Shipments Sent:

Facility ID:	70996824
Data Year:	2013
Shipment sent data:	2013-03-25 00:00:00
Reported Qty:	2921 LB
Kilo Qty:	1324.96562

SEATTLE HOUSING AUTHORITY MAINT PKG LOT CHEVRON (Continued) **U003800969**

Waste Stream Comments:

Facility ID:	70996824
Data Year:	2013
Comments:	A-7 comment -- Waste flammable liquids, remediation of past contamination

Facility Site ID Number:	70996824
EPA ID:	WAH000026234
NAICS:	562910
SWC Desc:	Not reported
FWC Desc:	Not reported
Form Comm:	Not reported
Data Year:	2014
Permit by Rule:	False
Treatment by Generator:	False
Mixed radioactive waste:	False
Importer of hazardous waste:	False
Immediate recycler:	False
Treatment/Storage/Disposal/Recycling Facility:	False
Generator of dangerous fuel waste:	False
Generator marketing to burner:	False
Other marketers (i.e., blender, distributor, etc.):	False
Utility boiler burner:	False
Industry boiler burner:	False
Industrial Furnace:	False
Smelter defferal:	False
Universal waste - batteries - generate:	False
Universal waste - thermostats - generate:	False
Universal waste - mercury - generate:	False
Universal waste - lamps - generate:	False
Universal waste - batteries - accumulate:	False
Universal waste - thermostats - accumulate:	False
Universal waste - mercury - accumulate:	False
Universal waste - lamps - accumulate:	False
Destination Facility for Universal Waste:	False
Off-specification used oil burner - utility boiler:	False
Off-specification used oil burner - industrial boiler:	False
Off-specification used oil burner - industrial furnace:	False
Tax Reg #:	409018069
Business Type:	Remediation
Mail Name:	Chevron Products Co
Mail addr line1:	PO Box 6004
Mail city,st,zip:	San Ramon, CA 94583-2324
Mail country:	UNITED STATES
Legal org name:	Seattle Housing Authority
Legal org type:	Private
Legal addr line1:	120 Sixth Ave N
Legal city,st,zip:	Seattle, WA 98109
Legal country:	UNITED STATES
Legal phone nbr:	(000)000-0000
Legal effective date:	Not reported
Land org name:	Seattle Housing Authority
Land org type:	Private
Land person name:	Not reported
Land addr line1:	120 Sixth Ave N
Land city,st,zip:	Seattle, WA 98109

SEATTLE HOUSING AUTHORITY MAINT PKG LOT CHEVRON (Continued) **U003800969**

Land country:	UNITED STATES
Land phone nbr:	(000)000-0000
Operator org name:	Chevron Products Co
Operator org type:	Private
Operator addr line1:	PO Box 6004
Operator city,st,zip:	San Ramon, CA 94583-2324
Operator country:	UNITED STATES
Operator phone nbr:	877-386-6044
Operator effective date:	Not reported
Site contact name:	Kathy Norris
Site contact addr line1:	PO Box 6004
Site Contact City/State/ Zip:	San Ramon, CA 94583-2324
Site Contact Country:	UNITED STATES
Site Contact Phone #:	877-386-6044
Site Contact EMail:	NAWTDesk@chevron.com
Form Contact NAME:	Kathy L Norris
Form Contact ADDR LINE1:	PO Box 6004
Form Contact City,ST,Zip:	San Ramon, CA 94583
Form Contact Country:	UNITED STATES
Form Contact Phone #:	877-386-6044
Form Contact EMail:	NAWTDesk@chevron.com
Gen Status CD:	XQG
Monthly Generation:	False
Batch Generation:	False
One Time Generation:	False
Transport Own Waste:	False
Tranports Other Waste:	False
Recycler Onsite:	False
Transfer Facility:	False
Other Exemption:	Not reported
UW Battery Gen:	False
Used Oil Transporter:	False
Used Oil Transfer Facility:	False
Used Oil Processor:	False
Used Oil Refiner:	False
Used Oil Fuel Marketer Directs Shipments:	False
Used Oil Fuel Marketer Meets Specs:	False

Waste Streams Generated:

Facility ID:	70996824
Data Year:	2013
Description:	Recovered Product, Petroleum Product
Mix:	False
Reported Qty:	2921 LB
Kilo Qty:	1324.96562
Density No:	0
Density Qty:	Not reported

Shipments Sent:

Facility ID:	70996824
Data Year:	2013
Shipment sent data:	2013-03-25 00:00:00
Reported Qty:	2921 LB
Kilo Qty:	1324.96562

SEATTLE HOUSING AUTHORITY MAINT PKG LOT CHEVRON (Continued) **U003800969**

Waste Stream Comments:

Facility ID:	70996824
Data Year:	2013
Comments:	A-7 comment -- Waste flammable liquids, remediation of past contamination

Facility Site ID Number:	70996824
EPA ID:	WAH000026234
NAICS:	562910
SWC Desc:	Not reported
FWC Desc:	Not reported
Form Comm:	Not reported
Data Year:	2015
Permit by Rule:	False
Treatment by Generator:	False
Mixed radioactive waste:	False
Importer of hazardous waste:	False
Immediate recycler:	False
Treatment/Storage/Disposal/Recycling Facility:	False
Generator of dangerous fuel waste:	False
Generator marketing to burner:	False
Other marketers (i.e., blender, distributor, etc.):	False
Utility boiler burner:	False
Industry boiler burner:	False
Industrial Furnace:	False
Smelter defferal:	False
Universal waste - batteries - generate:	False
Universal waste - thermostats - generate:	False
Universal waste - mercury - generate:	False
Universal waste - lamps - generate:	False
Universal waste - batteries - accumulate:	False
Universal waste - thermostats - accumulate:	False
Universal waste - mercury - accumulate:	False
Universal waste - lamps - accumulate:	False
Destination Facility for Universal Waste:	False
Off-specification used oil burner - utility boiler:	False
Off-specification used oil burner - industrial boiler:	False
Off-specification used oil burner - industrial furnace:	False
Tax Reg #:	409018069
Business Type:	Remediation
Mail Name:	Chevron Products Co
Mail addr line1:	PO Box 6004
Mail city,st,zip:	San Ramon, CA 94583-2324
Mail country:	UNITED STATES
Legal org name:	Seattle Housing Authority
Legal org type:	Private
Legal addr line1:	120 Sixth Ave N
Legal city,st,zip:	Seattle, WA 98109
Legal country:	UNITED STATES
Legal phone nbr:	(000)000-0000
Legal effective date:	Not reported
Land org name:	Seattle Housing Authority
Land org type:	Private
Land person name:	Not reported
Land addr line1:	120 Sixth Ave N
Land city,st,zip:	Seattle, WA 98109

SEATTLE HOUSING AUTHORITY MAINT PKG LOT CHEVRON (Continued) **U003800969**

Land country:	UNITED STATES
Land phone nbr:	(000)000-0000
Operator org name:	Chevron Products Co
Operator org type:	Private
Operator addr line1:	PO Box 6004
Operator city,st,zip:	San Ramon, CA 94583-2324
Operator country:	UNITED STATES
Operator phone nbr:	877-386-6044
Operator effective date:	Not reported
Site contact name:	Waste Desk
Site contact addr line1:	PO Box 6004
Site Contact City/State/ Zip:	San Ramon, CA 94583-2324
Site Contact Country:	UNITED STATES
Site Contact Phone #:	877-386-6044
Site Contact EMail:	NAWTDesk@chevron.com
Form Contact NAME:	Waste Desk
Form Contact ADDR LINE1:	PO Box 6004
Form Contact City,ST,Zip:	San Ramon, CA 94583
Form Contact Country:	UNITED STATES
Form Contact Phone #:	877-386-6044
Form Contact EMail:	NAWTDesk@chevron.com
Gen Status CD:	XQG
Monthly Generation:	False
Batch Generation:	False
One Time Generation:	False
Transport Own Waste:	False
Tranports Other Waste:	False
Recycler Onsite:	False
Transfer Facility:	False
Other Exemption:	Not reported
UW Battery Gen:	False
Used Oil Transporter:	False
Used Oil Transfer Facility:	False
Used Oil Processor:	False
Used Oil Refiner:	False
Used Oil Fuel Marketer Directs Shipments:	False
Used Oil Fuel Marketer Meets Specs:	False

Waste Streams Generated:

Facility ID:	70996824
Data Year:	2013
Description:	Recovered Product, Petroleum Product
Mix:	False
Reported Qty:	2921 LB
Kilo Qty:	1324.96562
Density No:	0
Density Qty:	Not reported

Shipments Sent:

Facility ID:	70996824
Data Year:	2013
Shipment sent data:	2013-03-25 00:00:00
Reported Qty:	2921 LB
Kilo Qty:	1324.96562

SEATTLE HOUSING AUTHORITY MAINT PKG LOT CHEVRON (Continued) **U003800969**

Waste Stream Comments:

Facility ID:	70996824
Data Year:	2013
Comments:	A-7 comment -- Waste flammable liquids, remediation of past contamination

Facility Site ID Number:	70996824
EPA ID:	WAH000026234
NAICS:	562910
SWC Desc:	Not reported
FWC Desc:	Not reported
Form Comm:	Not reported
Data Year:	Not reported
Permit by Rule:	No
Treatment by Generator:	No
Mixed radioactive waste:	No
Importer of hazardous waste:	No
Immediate recycler:	No
Treatment/Storage/Disposal/Recycling Facility:	No
Generator of dangerous fuel waste:	No
Generator marketing to burner:	No
Other marketers (i.e., blender, distributor, etc.):	No
Utility boiler burner:	No
Industry boiler burner:	No
Industrial Furnace:	No
Smelter defferal:	No
Universal waste - batteries - generate:	No
Universal waste - thermostats - generate:	No
Universal waste - mercury - generate:	No
Universal waste - lamps - generate:	No
Universal waste - batteries - accumulate:	No
Universal waste - thermostats - accumulate:	No
Universal waste - mercury - accumulate:	No
Universal waste - lamps - accumulate:	No
Destination Facility for Universal Waste:	No
Off-specification used oil burner - utility boiler:	No
Off-specification used oil burner - industrial boiler:	No
Off-specification used oil burner - industrial furnace:	No
Tax Reg #:	Not reported
Business Type:	Remedication
Mail Name:	Chevron Products Co
Mail addr line1:	PO Box 6004
Mail city,st,zip:	San Ramon, CA 94583-2324
Mail country:	UNITED STATES
Legal org name:	Seattle Housing Authority
Legal org type:	Private
Legal addr line1:	120 Sixth Ave N
Legal city,st,zip:	Seattle, WA 98109
Legal country:	UNITED STATES
Legal phone nbr:	(000)000-0000
Legal effective date:	Not reported
Land org name:	Seattle Housing Authority
Land org type:	Private
Land person name:	Not reported
Land addr line1:	120 Sixth Ave N
Land city,st,zip:	Seattle, WA 98109

SEATTLE HOUSING AUTHORITY MAINT PKG LOT CHEVRON (Continued) **U003800969**

Land country:	UNITED STATES
Land phone nbr:	(000)000-0000
Operator org name:	Chevron Products Co
Operator org type:	Private
Operator addr line1:	PO Box 6004
Operator city,st,zip:	San Ramon, CA 94583-2324
Operator country:	UNITED STATES
Operator phone nbr:	(925)842-5931
Operator effective date:	Not reported
Site contact name:	Kathy L Norris
Site contact addr line1:	PO Box 6004
Site Contact City/State/ Zip:	San Ramon, CA 94583-2324
Site Contact Country:	UNITED STATES
Site Contact Phone #:	(925)842-5931
Site Contact EMail:	KNorris@chevron.com
Form Contact NAME:	Kathy L Norris
Form Contact ADDR LINE1:	PO Box 6004
Form Contact City,ST,Zip:	San Ramon, CA 94583-2324
Form Contact Country:	UNITED STATES
Form Contact Phone #:	(925)842-5931
Form Contact EMail:	knorris@chevron.com
Gen Status CD:	XQG
Monthly Generation:	No
Batch Generation:	No
One Time Generation:	No
Transport Own Waste:	No
Tranports Other Waste:	No
Recycler Onsite:	No
Transfer Facility:	No
Other Exemption:	Not reported
UW Battery Gen:	No
Used Oil Transporter:	No
Used Oil Transfer Facility:	No
Used Oil Processor:	No
Used Oil Refiner:	No
Used Oil Fuel Marketer Directs Shipments:	No
Used Oil Fuel Marketer Meets Specs:	No

Waste Streams Generated:

Facility ID:	70996824
Data Year:	2013
Description:	Recovered Product, Petroleum Product
Mix:	False
Reported Qty:	2921 LB
Kilo Qty:	1324.96562
Density No:	0
Density Qty:	Not reported

Shipments Sent:

Facility ID:	70996824
Data Year:	2013
Shipment sent data:	2013-03-25 00:00:00
Reported Qty:	2921 LB
Kilo Qty:	1324.96562

SEATTLE HOUSING AUTHORITY MAINT PKG LOT CHEVRON (Continued) **U003800969**

Waste Stream Comments:

Facility ID:	70996824
Data Year:	2013
Comments:	A-7 comment -- Waste flammable liquids, remediation of past contamination

Facility Site ID Number:	70996824
EPA ID:	WAH000026234
NAICS:	562910
SWC Desc:	Not reported
FWC Desc:	Not reported
Form Comm:	Not reported
Data Year:	Not reported
Permit by Rule:	FALSE
Treatment by Generator:	FALSE
Mixed radioactive waste:	FALSE
Importer of hazardous waste:	FALSE
Immediate recycler:	FALSE
Treatment/Storage/Disposal/Recycling Facility:	FALSE
Generator of dangerous fuel waste:	FALSE
Generator marketing to burner:	FALSE
Other marketers (i.e., blender, distributor, etc.):	FALSE
Utility boiler burner:	FALSE
Industry boiler burner:	FALSE
Industrial Furnace:	FALSE
Smelter defferal:	FALSE
Universal waste - batteries - generate:	FALSE
Universal waste - thermostats - generate:	FALSE
Universal waste - mercury - generate:	FALSE
Universal waste - lamps - generate:	FALSE
Universal waste - batteries - accumulate:	FALSE
Universal waste - thermostats - accumulate:	FALSE
Universal waste - mercury - accumulate:	FALSE
Universal waste - lamps - accumulate:	FALSE
Destination Facility for Universal Waste:	FALSE
Off-specification used oil burner - utility boiler:	FALSE
Off-specification used oil burner - industrial boiler:	FALSE
Off-specification used oil burner - industrial furnace:	FALSE
Tax Reg #:	Not reported
Business Type:	Remedication
Mail Name:	Chevron Products Co
Mail addr line1:	PO Box 6004
Mail city,st,zip:	San Ramon, CA 94583-2324
Mail country:	UNITED STATES
Legal org name:	Seattle Housing Authority
Legal org type:	Private
Legal addr line1:	120 Sixth Ave N
Legal city,st,zip:	Seattle, WA 98109
Legal country:	UNITED STATES
Legal phone nbr:	(000)000-0000
Legal effective date:	Not reported
Land org name:	Seattle Housing Authority
Land org type:	Private
Land person name:	Not reported
Land addr line1:	120 Sixth Ave N
Land city,st,zip:	Seattle, WA 98109

SEATTLE HOUSING AUTHORITY MAINT PKG LOT CHEVRON (Continued) **U003800969**

Land country:	UNITED STATES
Land phone nbr:	(000)000-0000
Operator org name:	Chevron Products Co
Operator org type:	Private
Operator addr line1:	PO Box 6004
Operator city,st,zip:	San Ramon, CA 94583-2324
Operator country:	UNITED STATES
Operator phone nbr:	(925)842-5931
Operator effective date:	Not reported
Site contact name:	Kathy L Norris-Slusher
Site contact addr line1:	PO Box 6004
Site Contact City/State/ Zip:	San Ramon, CA 94583-2324
Site Contact Country:	UNITED STATES
Site Contact Phone #:	(925)842-5931
Site Contact EMail:	KNorris@chevron.com
Form Contact NAME:	Kathy L Norris
Form Contact ADDR LINE1:	PO Box 6004
Form Contact City,ST,Zip:	San Ramon, CA 94583-2324
Form Contact Country:	UNITED STATES
Form Contact Phone #:	(925)842-5931
Form Contact EMail:	knorris@chevron.com
Gen Status CD:	XQG
Monthly Generation:	FALSE
Batch Generation:	FALSE
One Time Generation:	FALSE
Transport Own Waste:	FALSE
Tranports Other Waste:	FALSE
Recycler Onsite:	FALSE
Transfer Facility:	FALSE
Other Exemption:	Not reported
UW Battery Gen:	FALSE
Used Oil Transporter:	FALSE
Used Oil Transfer Facility:	FALSE
Used Oil Processor:	FALSE
Used Oil Refiner:	FALSE
Used Oil Fuel Marketer Directs Shipments:	FALSE
Used Oil Fuel Marketer Meets Specs:	FALSE

Waste Streams Generated:

Facility ID:	70996824
Data Year:	2013
Description:	Recovered Product, Petroleum Product
Mix:	False
Reported Qty:	2921 LB
Kilo Qty:	1324.96562
Density No:	0
Density Qty:	Not reported

Shipments Sent:

Facility ID:	70996824
Data Year:	2013
Shipment sent data:	2013-03-25 00:00:00
Reported Qty:	2921 LB
Kilo Qty:	1324.96562

SEATTLE HOUSING AUTHORITY MAINT PKG LOT CHEVRON (Continued) **U003800969**

Waste Stream Comments:

Facility ID:	70996824
Data Year:	2013
Comments:	A-7 comment -- Waste flammable liquids, remediation of past contamination

Facility Site ID Number:	70996824
EPA ID:	WAH000026234
NAICS:	562910
SWC Desc:	Not reported
FWC Desc:	Not reported
Form Comm:	Not reported
Data Year:	2008
Permit by Rule:	False
Treatment by Generator:	False
Mixed radioactive waste:	False
Importer of hazardous waste:	False
Immediate recycler:	False
Treatment/Storage/Disposal/Recycling Facility:	False
Generator of dangerous fuel waste:	False
Generator marketing to burner:	False
Other marketers (i.e., blender, distributor, etc.):	False
Utility boiler burner:	False
Industry boiler burner:	False
Industrial Furnace:	False
Smelter defferal:	False
Universal waste - batteries - generate:	False
Universal waste - thermostats - generate:	False
Universal waste - mercury - generate:	False
Universal waste - lamps - generate:	False
Universal waste - batteries - accumulate:	False
Universal waste - thermostats - accumulate:	False
Universal waste - mercury - accumulate:	False
Universal waste - lamps - accumulate:	False
Destination Facility for Universal Waste:	False
Off-specification used oil burner - utility boiler:	False
Off-specification used oil burner - industrial boiler:	False
Off-specification used oil burner - industrial furnace:	False
Tax Reg #:	Not reported
Business Type:	Remediation
Mail Name:	Chevron Products Co
Mail addr line1:	PO Box 6004
Mail city,st,zip:	San Ramon, CA 94583-2324
Mail country:	UNITED STATES
Legal org name:	Seattle Housing Authority
Legal org type:	Private
Legal addr line1:	120 Sixth Ave N
Legal city,st,zip:	Seattle, WA 98109
Legal country:	UNITED STATES
Legal phone nbr:	(000)000-0000
Legal effective date:	Not reported
Land org name:	Seattle Housing Authority
Land org type:	Private
Land person name:	Not reported
Land addr line1:	120 Sixth Ave N
Land city,st,zip:	Seattle, WA 98109

SEATTLE HOUSING AUTHORITY MAINT PKG LOT CHEVRON (Continued) **U003800969**

Land country:	UNITED STATES
Land phone nbr:	(000)000-0000
Operator org name:	Chevron Products Co
Operator org type:	Private
Operator addr line1:	PO Box 6004
Operator city,st,zip:	San Ramon, CA 94583-2324
Operator country:	UNITED STATES
Operator phone nbr:	(925)842-5931
Operator effective date:	Not reported
Site contact name:	Kathy L Norris-Slusher
Site contact addr line1:	PO Box 6004
Site Contact City/State/ Zip:	San Ramon, CA 94583-2324
Site Contact Country:	UNITED STATES
Site Contact Phone #:	(925)842-5931
Site Contact EMail:	NAWTDesk@chevron.com
Form Contact NAME:	Kathy L Norris
Form Contact ADDR LINE1:	PO Box 6004
Form Contact City,ST,Zip:	San Ramon, CA 94583-2324
Form Contact Country:	UNITED STATES
Form Contact Phone #:	(925)842-5931
Form Contact EMail:	NAWTDesk@chevron.com
Gen Status CD:	XQG
Monthly Generation:	False
Batch Generation:	False
One Time Generation:	False
Transport Own Waste:	False
Tranports Other Waste:	False
Recycler Onsite:	False
Transfer Facility:	False
Other Exemption:	Not reported
UW Battery Gen:	False
Used Oil Transporter:	False
Used Oil Transfer Facility:	False
Used Oil Processor:	False
Used Oil Refiner:	False
Used Oil Fuel Marketer Directs Shipments:	False
Used Oil Fuel Marketer Meets Specs:	False

Waste Streams Generated:

Facility ID:	70996824
Data Year:	2013
Description:	Recovered Product, Petroleum Product
Mix:	False
Reported Qty:	2921 LB
Kilo Qty:	1324.96562
Density No:	0
Density Qty:	Not reported

Shipments Sent:

Facility ID:	70996824
Data Year:	2013
Shipment sent data:	2013-03-25 00:00:00
Reported Qty:	2921 LB
Kilo Qty:	1324.96562

SEATTLE HOUSING AUTHORITY MAINT PKG LOT CHEVRON (Continued) **U003800969**

Waste Stream Comments:

Facility ID:	70996824
Data Year:	2013
Comments:	A-7 comment -- Waste flammable liquids, remediation of past contamination

Facility Site ID Number:	70996824
EPA ID:	WAH000026234
NAICS:	562910
SWC Desc:	Not reported
FWC Desc:	Not reported
Form Comm:	Not reported
Data Year:	2010
Permit by Rule:	False
Treatment by Generator:	False
Mixed radioactive waste:	False
Importer of hazardous waste:	False
Immediate recycler:	False
Treatment/Storage/Disposal/Recycling Facility:	False
Generator of dangerous fuel waste:	False
Generator marketing to burner:	False
Other marketers (i.e., blender, distributor, etc.):	False
Utility boiler burner:	False
Industry boiler burner:	False
Industrial Furnace:	False
Smelter defferal:	False
Universal waste - batteries - generate:	False
Universal waste - thermostats - generate:	False
Universal waste - mercury - generate:	False
Universal waste - lamps - generate:	False
Universal waste - batteries - accumulate:	False
Universal waste - thermostats - accumulate:	False
Universal waste - mercury - accumulate:	False
Universal waste - lamps - accumulate:	False
Destination Facility for Universal Waste:	False
Off-specification used oil burner - utility boiler:	False
Off-specification used oil burner - industrial boiler:	False
Off-specification used oil burner - industrial furnace:	False
Tax Reg #:	409018069
Business Type:	Remedication
Mail Name:	Chevron Products Co
Mail addr line1:	PO Box 6004
Mail city,st,zip:	San Ramon, CA 94583-2324
Mail country:	UNITED STATES
Legal org name:	Seattle Housing Authority
Legal org type:	Private
Legal addr line1:	120 Sixth Ave N
Legal city,st,zip:	Seattle, WA 98109
Legal country:	UNITED STATES
Legal phone nbr:	(000)000-0000
Legal effective date:	Not reported
Land org name:	Seattle Housing Authority
Land org type:	Private
Land person name:	Not reported
Land addr line1:	120 Sixth Ave N
Land city,st,zip:	Seattle, WA 98109

SEATTLE HOUSING AUTHORITY MAINT PKG LOT CHEVRON (Continued) **U003800969**

Land country:	UNITED STATES
Land phone nbr:	(000)000-0000
Operator org name:	Chevron Products Co
Operator org type:	Private
Operator addr line1:	PO Box 6004
Operator city,st,zip:	San Ramon, CA 94583-2324
Operator country:	UNITED STATES
Operator phone nbr:	877-386-6044
Operator effective date:	Not reported
Site contact name:	Jocko Rodriguez
Site contact addr line1:	PO Box 6004
Site Contact City/State/ Zip:	San Ramon, CA 94583-2324
Site Contact Country:	UNITED STATES
Site Contact Phone #:	877-386-6044
Site Contact EMail:	NAWTDesk@chevron.com
Form Contact NAME:	Kathy L Norris
Form Contact ADDR LINE1:	PO Box 6004
Form Contact City,ST,Zip:	San Ramon, CA 94583
Form Contact Country:	UNITED STATES
Form Contact Phone #:	877-386-6044
Form Contact EMail:	NAWTDesk@chevron.com
Gen Status CD:	XQG
Monthly Generation:	False
Batch Generation:	False
One Time Generation:	False
Transport Own Waste:	False
Tranports Other Waste:	False
Recycler Onsite:	False
Transfer Facility:	False
Other Exemption:	Not reported
UW Battery Gen:	False
Used Oil Transporter:	False
Used Oil Transfer Facility:	False
Used Oil Processor:	False
Used Oil Refiner:	False
Used Oil Fuel Marketer Directs Shipments:	False
Used Oil Fuel Marketer Meets Specs:	False

Waste Streams Generated:

Facility ID:	70996824
Data Year:	2013
Description:	Recovered Product, Petroleum Product
Mix:	False
Reported Qty:	2921 LB
Kilo Qty:	1324.96562
Density No:	0
Density Qty:	Not reported

Shipments Sent:

Facility ID:	70996824
Data Year:	2013
Shipment sent data:	2013-03-25 00:00:00
Reported Qty:	2921 LB
Kilo Qty:	1324.96562

SEATTLE HOUSING AUTHORITY MAINT PKG LOT CHEVRON (Continued) **U003800969**

Waste Stream Comments:

Facility ID:	70996824
Data Year:	2013
Comments:	A-7 comment -- Waste flammable liquids, remediation of past contamination

Facility Site ID Number:	70996824
EPA ID:	WAH000026234
NAICS:	562910
SWC Desc:	Not reported
FWC Desc:	Not reported
Form Comm:	Not reported
Data Year:	2009
Permit by Rule:	False
Treatment by Generator:	False
Mixed radioactive waste:	False
Importer of hazardous waste:	False
Immediate recycler:	False
Treatment/Storage/Disposal/Recycling Facility:	False
Generator of dangerous fuel waste:	False
Generator marketing to burner:	False
Other marketers (i.e., blender, distributor, etc.):	False
Utility boiler burner:	False
Industry boiler burner:	False
Industrial Furnace:	False
Smelter defferal:	False
Universal waste - batteries - generate:	False
Universal waste - thermostats - generate:	False
Universal waste - mercury - generate:	False
Universal waste - lamps - generate:	False
Universal waste - batteries - accumulate:	False
Universal waste - thermostats - accumulate:	False
Universal waste - mercury - accumulate:	False
Universal waste - lamps - accumulate:	False
Destination Facility for Universal Waste:	False
Off-specification used oil burner - utility boiler:	False
Off-specification used oil burner - industrial boiler:	False
Off-specification used oil burner - industrial furnace:	False
Tax Reg #:	409018069
Business Type:	Remedication
Mail Name:	Chevron Products Co
Mail addr line1:	PO Box 6004
Mail city,st,zip:	San Ramon, CA 94583-2324
Mail country:	UNITED STATES
Legal org name:	Seattle Housing Authority
Legal org type:	Private
Legal addr line1:	120 Sixth Ave N
Legal city,st,zip:	Seattle, WA 98109
Legal country:	UNITED STATES
Legal phone nbr:	(000)000-0000
Legal effective date:	Not reported
Land org name:	Seattle Housing Authority
Land org type:	Private
Land person name:	Not reported
Land addr line1:	120 Sixth Ave N
Land city,st,zip:	Seattle, WA 98109

SEATTLE HOUSING AUTHORITY MAINT PKG LOT CHEVRON (Continued) **U003800969**

Land country:	UNITED STATES
Land phone nbr:	(000)000-0000
Operator org name:	Chevron Products Co
Operator org type:	Private
Operator addr line1:	PO Box 6004
Operator city,st,zip:	San Ramon, CA 94583-2324
Operator country:	UNITED STATES
Operator phone nbr:	925-842-3733
Operator effective date:	Not reported
Site contact name:	Jocko Rodriguez
Site contact addr line1:	PO Box 6004
Site Contact City/State/ Zip:	San Ramon, CA 94583-2324
Site Contact Country:	UNITED STATES
Site Contact Phone #:	925-842-3733
Site Contact EMail:	NAWTDesk@chevron.com
Form Contact NAME:	Kathy L Norris
Form Contact ADDR LINE1:	PO Box 6004
Form Contact City,ST,Zip:	San Ramon, CA 94583
Form Contact Country:	UNITED STATES
Form Contact Phone #:	925-842-3733
Form Contact EMail:	NAWTDesk@chevron.com
Gen Status CD:	XQG
Monthly Generation:	False
Batch Generation:	False
One Time Generation:	False
Transport Own Waste:	False
Tranports Other Waste:	False
Recycler Onsite:	False
Transfer Facility:	False
Other Exemption:	Not reported
UW Battery Gen:	False
Used Oil Transporter:	False
Used Oil Transfer Facility:	False
Used Oil Processor:	False
Used Oil Refiner:	False
Used Oil Fuel Marketer Directs Shipments:	False
Used Oil Fuel Marketer Meets Specs:	False

Waste Streams Generated:

Facility ID:	70996824
Data Year:	2013
Description:	Recovered Product, Petroleum Product
Mix:	False
Reported Qty:	2921 LB
Kilo Qty:	1324.96562
Density No:	0
Density Qty:	Not reported

Shipments Sent:

Facility ID:	70996824
Data Year:	2013
Shipment sent data:	2013-03-25 00:00:00
Reported Qty:	2921 LB
Kilo Qty:	1324.96562

SEATTLE HOUSING AUTHORITY MAINT PKG LOT CHEVRON (Continued) **U003800969**

Waste Stream Comments:
Facility ID: 70996824
Data Year: 2013
Comments: A-7 comment -- Waste flammable liquids, remediation of past contamination

---

133
WSW
1/2-1
0.930 mi.
4910 ft.

EDWARD R HOFFER
3401 STONEWAY N
SEATTLE, WA 98103

WA CSCSL **1007067364**
WA LUST **N/A**
WA UST
WA ALLSITES
FINDS

Relative:
Lower

Actual:
26 ft.

CSCSL:
Facility ID: 64345194
Region: Northwest
Lat/Long: 47.64845 / -122.343768
Brownfield Status: Not reported
Rank Status: N
Clean Up Siteid: 9998
Site Status: Cleanup Started
PSI?: Not reported
Contaminant Name: Petroleum-Other
Ground Water: Not reported
Surface Water: Not reported
Soil: Confirmed Above Cleanup Level
Sediment: Not reported
Air: Not reported
Bedrock: Not reported
Responsible Unit: Northwest

LUST:
Facility ID: 64345194
Lust Status Type: Cleanup Started
Cleanup Site ID: 9998
Cleanup Unit Type: Upland
Process Type: Independent Action
Cleanup Unit Name: NORTHLAKE TRUCK REPAIR
Lust Status Date: 10/03/2011
Response Section: Northwest
Lat/Long: 47.64845 / -122.34376

UST:
Facility ID: 64345194
Site Id: 97369
UBI: Not reported
Phone Number: Not reported
Decimal Latitude: 47.64845
Decimal Longitude: -122.343768

Tank Name: 1
Tag Number: Not reported
Tank Status: Removed
Tank Status Date: 08/06/1996
Tank Install Date: 00/31/1964
Tank Closure Date: Not reported

EDWARD R HOFFER (Continued) **1007067364**

Capacity Range:	Not reported
Tank Permit Expiration Date:	Not reported
Tank Upgrade Date:	Not reported
Tank Spill Prevention:	Not reported
Tank Overfill Prevention:	Not reported
Tank Material:	Not reported
Tank Construction:	Not reported
Tank Tightness Test:	Not reported
Tank Corrosion Protection:	Not reported
Tank Manifold:	Not reported
Tank Release Detection:	Not reported
Tank SFC Type:	Not reported
Pipe Material:	Not reported
Pipe Construction:	Not reported
Pipe Primary Release Detection:	Not reported
Pipe Second Release Detection:	Not reported
Pipe Corrosion Protection:	Not reported
Pipe Pumping System:	Not reported
Responsible Unit:	NORTHWEST
Dispencer/Pump SFC Type:	Not reported

Tank Name:	2
Tag Number:	Not reported
Tank Status:	Removed
Tank Status Date:	08/06/1996
Tank Install Date:	00/31/1964
Tank Closure Date:	Not reported
Capacity Range:	Not reported
Tank Permit Expiration Date:	Not reported
Tank Upgrade Date:	Not reported
Tank Spill Prevention:	Not reported
Tank Overfill Prevention:	Not reported
Tank Material:	Not reported
Tank Construction:	Not reported
Tank Tightness Test:	Not reported
Tank Corrosion Protection:	Not reported
Tank Manifold:	Not reported
Tank Release Detection:	Not reported
Tank SFC Type:	Not reported
Pipe Material:	Not reported
Pipe Construction:	Not reported
Pipe Primary Release Detection:	Not reported
Pipe Second Release Detection:	Not reported
Pipe Corrosion Protection:	Not reported
Pipe Pumping System:	Not reported
Responsible Unit:	NORTHWEST
Dispencer/Pump SFC Type:	Not reported

Tank Name:	3
Tag Number:	Not reported
Tank Status:	Removed
Tank Status Date:	08/06/1996
Tank Install Date:	00/31/1964
Tank Closure Date:	Not reported
Capacity Range:	Not reported

EDWARD R HOFFER (Continued) **1007067364**

Tank Permit Expiration Date:	Not reported
Tank Upgrade Date:	Not reported
Tank Spill Prevention:	Not reported
Tank Overfill Prevention:	Not reported
Tank Material:	Not reported
Tank Construction:	Not reported
Tank Tightness Test:	Not reported
Tank Corrosion Protection:	Not reported
Tank Manifold:	Not reported
Tank Release Detection:	Not reported
Tank SFC Type:	Not reported
Pipe Material:	Not reported
Pipe Construction:	Not reported
Pipe Primary Release Detection:	Not reported
Pipe Second Release Detection:	Not reported
Pipe Corrosion Protection:	Not reported
Pipe Pumping System:	Not reported
Responsible Unit:	NORTHWEST
Dispencer/Pump SFC Type:	Not reported

ALLSITES:

Facility Name:	EDWARD R HOFFER
Facility Id:	64345194

Interaction:	56420
Interaction 1:	A
Interaction 2:	UST
Ecology Program:	TOXICS
Program Data:	UST
Facility Alt.:	Not reported
Program ID:	97369
Date Interaction:	2000-03-20 00:00:00
Date Interaction 3:	Underground Storage Tank
Latitude:	47.648444380999997
Longitude:	-122.343753095

Interaction:	56419
Interaction 1:	I
Interaction 2:	LUST
Ecology Program:	TOXICS
Program Data:	ISIS
Facility Alt.:	Not reported
Program ID:	97369
Date Interaction:	1989-11-09 00:00:00
Date Interaction 3:	LUST Facility
Latitude:	47.648444380999997
Longitude:	-122.343753095

FINDS:

Registry ID: 110015439550

Environmental Interest/Information System
Washington Facility / Site Identification System (WA-FSIS) provides a

EDWARD R HOFFER (Continued) **1007067364**

means to query and display data maintained by the Washington Department of Ecology. This system contains key information for each facility/site that is currently, or has been, of interest to the Air Quality, Dam Safety, Hazardous Waste, Toxics Cleanup, and Water Quality Programs.

134
East
1/2-1
0.936 mi.
4941 ft.

UW LEWIS HALL
4185 E STEVENS WAY NE
SEATTLE, WA 98195

WA CSCSL **S118084413**
WA ALLSITES **N/A**

Relative:
Higher

Actual:
133 ft.

CSCSL:

Facility ID:	23169
Region:	Northwest
Lat/Long:	47.657149825 / -122.30497703
Brownfield Status:	Not reported
Rank Status:	N
Clean Up Siteid:	12666
Site Status:	Cleanup Started
PSI?:	Not reported
Contaminant Name:	Lead
Ground Water:	Not reported
Surface Water:	Not reported
Soil:	Confirmed Above Cleanup Level
Sediment:	Not reported
Air:	Not reported
Bedrock:	Not reported
Responsible Unit:	Northwest

ALLSITES:

Facility Name:	UW LEWIS HALL
Facility Id:	23169

Interaction:	113316
Interaction 1:	A
Interaction 2:	INDPNDNT
Ecology Program:	TOXICS
Program Data:	ISIS
Facility Alt.:	UW Lewis Hall
Program ID:	Not reported
Date Interaction:	2014-11-26 00:00:00
Date Interaction 3:	Independent Cleanup
Latitude:	47.657144815000002
Longitude:	-122.304948786

135 NNE 1/2-1 0.973 mi. 5135 ft.

SHEMIRAM TRADE
5201 UNIVERSITY WAY
SEATTLE, WA 98105

WA CSCSL
WA LUST
WA UST
WA ICR
WA ALLSITES

U003665969
N/A

Relative: Higher

Actual: 231 ft.

CSCSL:

Facility ID:	9561829
Region:	Northwest
Lat/Long:	47.666431001 / -122.314292
Brownfield Status:	Not reported
Rank Status:	N
Clean Up Siteid:	5495
Site Status:	Awaiting Cleanup
PSI?:	Not reported
Contaminant Name:	Petroleum-Gasoline
Ground Water:	Confirmed Above Cleanup Level
Surface Water:	Not reported
Soil:	Confirmed Above Cleanup Level
Sediment:	Not reported
Air:	Not reported
Bedrock:	Not reported
Responsible Unit:	Northwest

LUST:

Facility ID:	9561829
Lust Status Type:	Awaiting Cleanup
Cleanup Site ID:	5495
Cleanup Unit Type:	Upland
Process Type:	No Process
Cleanup Unit Name:	SHEMIRAM TRADE
Lust Status Date:	07/29/1999
Response Section:	Northwest
Lat/Long:	47.6664310 / -122.31429

UST:

Facility ID:	9561829
Site Id:	513105
UBI:	Not reported
Phone Number:	Not reported
Decimal Latitude:	47.666431001
Decimal Longitude:	-122.314292
Tank Name:	1
Tag Number:	Not reported
Tank Status:	Unknown
Tank Status Date:	12/10/1999
Tank Install Date:	00/01/1900
Tank Closure Date:	Not reported
Capacity Range:	5,000 to 9,999 Gallons
Tank Permit Expiration Date:	Not reported
Tank Upgrade Date:	Not reported
Tank Spill Prevention:	Not reported
Tank Overfill Prevention:	Not reported
Tank Material:	Not reported
Tank Construction:	Not reported
Tank Tightness Test:	Not reported
Tank Corrosion Protection:	Not reported

SHEMIRAM TRADE (Continued) **U003665969**

Tank Manifold:	Not reported
Tank Release Detection:	Not reported
Tank SFC Type:	Not reported
Pipe Material:	Not reported
Pipe Construction:	Not reported
Pipe Primary Release Detection:	Not reported
Pipe Second Release Detection:	Not reported
Pipe Corrosion Protection:	Not reported
Pipe Pumping System:	Not reported
Responsible Unit:	NORTHWEST
Dispencer/Pump SFC Type:	Not reported

Tank Name:	2
Tag Number:	Not reported
Tank Status:	Unknown
Tank Status Date:	12/10/1999
Tank Install Date:	00/01/1900
Tank Closure Date:	Not reported
Capacity Range:	5,000 to 9,999 Gallons
Tank Permit Expiration Date:	Not reported
Tank Upgrade Date:	Not reported
Tank Spill Prevention:	Not reported
Tank Overfill Prevention:	Not reported
Tank Material:	Not reported
Tank Construction:	Not reported
Tank Tightness Test:	Not reported
Tank Corrosion Protection:	Not reported
Tank Manifold:	Not reported
Tank Release Detection:	Not reported
Tank SFC Type:	Not reported
Pipe Material:	Not reported
Pipe Construction:	Not reported
Pipe Primary Release Detection:	Not reported
Pipe Second Release Detection:	Not reported
Pipe Corrosion Protection:	Not reported
Pipe Pumping System:	Not reported
Responsible Unit:	NORTHWEST
Dispencer/Pump SFC Type:	Not reported

Tank Name:	3
Tag Number:	Not reported
Tank Status:	Exempt
Tank Status Date:	12/10/1999
Tank Install Date:	00/01/1900
Tank Closure Date:	Not reported
Capacity Range:	Not reported
Tank Permit Expiration Date:	Not reported
Tank Upgrade Date:	Not reported
Tank Spill Prevention:	Not reported
Tank Overfill Prevention:	Not reported
Tank Material:	Not reported
Tank Construction:	Not reported
Tank Tightness Test:	Not reported
Tank Corrosion Protection:	Not reported
Tank Manifold:	Not reported

SHEMIRAM TRADE (Continued) **U003665969**

Tank Release Detection:	Not reported
Tank SFC Type:	Not reported
Pipe Material:	Not reported
Pipe Construction:	Not reported
Pipe Primary Release Detection:	Not reported
Pipe Second Release Detection:	Not reported
Pipe Corrosion Protection:	Not reported
Pipe Pumping System:	Not reported
Responsible Unit:	NORTHWEST
Dispencer/Pump SFC Type:	Not reported

ICR:

Date Ecology Received Report:	08/31/99
Contaminants Found at Site:	Petroleum products
Media Contaminated:	Groundwater, Soil
Waste Management:	Tank
Region:	North Western
Type of Report Ecology Received:	Interim cleanup report
Site Register Issue:	98-18
County Code:	17
Contact:	Not reported
Report Title:	Not reported

ALLSITES:

Facility Name:	SHEMIRAM TRADE
Facility Id:	9561829

Interaction:	24865
Interaction 1:	A
Interaction 2:	SCS
Ecology Program:	TOXICS
Program Data:	ISIS
Facility Alt.:	SHEMIRAM TRADE
Program ID:	Not reported
Date Interaction:	2009-02-16 00:00:00
Date Interaction 3:	State Cleanup Site
Latitude:	47.666425378
Longitude:	-122.31427709499999

Interaction:	24864
Interaction 1:	A
Interaction 2:	UST
Ecology Program:	TOXICS
Program Data:	UST
Facility Alt.:	Not reported
Program ID:	513105
Date Interaction:	1999-10-11 00:00:00
Date Interaction 3:	Underground Storage Tank
Latitude:	47.666425378
Longitude:	-122.31427709499999

Interaction:	24863
Interaction 1:	A
Interaction 2:	LUST

SHEMIRAM TRADE (Continued) **U003665969**

Ecology Program:	TOXICS
Program Data:	ISIS
Facility Alt.:	Not reported
Program ID:	513105
Date Interaction:	1999-08-27 00:00:00
Date Interaction 3:	LUST Facility
Latitude:	47.666425378
Longitude:	-122.31427709499999

136
East
1/2-1
0.976 mi.
5153 ft.

WA UW POWER PLANT DRYWELL CLOSURE **WA CSCSL** **S110486424**
MASON RD & JEFFERSON RD **WA ALLSITES** **N/A**
SEATTLE, WA 98195

Relative:
Higher

Actual:
89 ft.

CSCSL:

Facility ID:	7508
Region:	Northwest
Lat/Long:	47.652584 / -122.304037
Brownfield Status:	Not reported
Rank Status:	N
Clean Up Siteid:	11382
Site Status:	Awaiting Cleanup
PSI?:	Not reported
Contaminant Name:	Arsenic
Ground Water:	Confirmed Above Cleanup Level
Surface Water:	Not reported
Soil:	Not reported
Sediment:	Not reported
Air:	Not reported
Bedrock:	Not reported
Responsible Unit:	Northwest

Facility ID:	7508
Region:	Northwest
Lat/Long:	47.652584 / -122.304037
Brownfield Status:	Not reported
Rank Status:	N
Clean Up Siteid:	11382
Site Status:	Awaiting Cleanup
PSI?:	Not reported
Contaminant Name:	Lead
Ground Water:	Confirmed Above Cleanup Level
Surface Water:	Not reported
Soil:	Not reported
Sediment:	Not reported
Air:	Not reported
Bedrock:	Not reported
Responsible Unit:	Northwest

Facility ID:	7508
Region:	Northwest
Lat/Long:	47.652584 / -122.304037
Brownfield Status:	Not reported
Rank Status:	N
Clean Up Siteid:	11382
Site Status:	Awaiting Cleanup

WA UW POWER PLANT DRYWELL CLOSURE (Continued) **S110486424**

PSI?:	Not reported
Contaminant Name:	Petroleum-Diesel
Ground Water:	Not reported
Surface Water:	Not reported
Soil:	Confirmed Above Cleanup Level
Sediment:	Not reported
Air:	Not reported
Bedrock:	Not reported
Responsible Unit:	Northwest

Facility ID:	7508
Region:	Northwest
Lat/Long:	47.652584 / -122.304037
Brownfield Status:	Not reported
Rank Status:	N
Clean Up Siteid:	11382
Site Status:	Awaiting Cleanup
PSI?:	Not reported
Contaminant Name:	Polynuclear Aromatic Hydrocarbons
Ground Water:	Not reported
Surface Water:	Not reported
Soil:	Confirmed Above Cleanup Level
Sediment:	Not reported
Air:	Not reported
Bedrock:	Not reported
Responsible Unit:	Northwest

ALLSITES:

Facility Name:	WA UW POWER PLANT DRYWELL CLOSURE
Facility Id:	7508

Interaction:	93182
Interaction 1:	A
Interaction 2:	SCS
Ecology Program:	TOXICS
Program Data:	ISIS
Facility Alt.:	WA UW Power Plant Drywell Closure
Program ID:	Not reported
Date Interaction:	2010-03-09 00:00:00
Date Interaction 3:	State Cleanup Site
Latitude:	47.652578376999998
Longitude:	-122.3040221

137
NNE
1/2-1
0.993 mi.
5244 ft.

Relative:
Higher

Actual:
203 ft.

D & L VENTURES PROPERTY
5339 ROOSEVELT WAY NE
SEATTLE, WA 98105

WA CSCSL **1000164963**
WA VCP **WAD084602481**
WA ALLSITES
RCRA NonGen / NLR
FINDS
ECHO

CSCSL:

Facility ID:	2245
Region:	Northwest
Lat/Long:	47.66729 / -122.31725
Brownfield Status:	Not reported
Rank Status:	N

D & L VENTURES PROPERTY (Continued) **1000164963**

Clean Up Siteid:	1362
Site Status:	Awaiting Cleanup
PSI?:	Not reported
Contaminant Name:	Halogenated Organics
Ground Water:	Suspected
Surface Water:	Suspected
Soil:	Confirmed Above Cleanup Level
Sediment:	Not reported
Air:	Suspected
Bedrock:	Not reported
Responsible Unit:	Northwest

Facility ID:	2245
Region:	Northwest
Lat/Long:	47.66729 / -122.31725
Brownfield Status:	Not reported
Rank Status:	N
Clean Up Siteid:	1362
Site Status:	Awaiting Cleanup
PSI?:	Not reported
Contaminant Name:	Non-Halogenated Solvents
Ground Water:	Suspected
Surface Water:	Suspected
Soil:	Confirmed Above Cleanup Level
Sediment:	Not reported
Air:	Suspected
Bedrock:	Not reported
Responsible Unit:	Northwest

Facility ID:	2245
Region:	Northwest
Lat/Long:	47.66729 / -122.31725
Brownfield Status:	Not reported
Rank Status:	N
Clean Up Siteid:	1362
Site Status:	Awaiting Cleanup
PSI?:	Not reported
Contaminant Name:	Petroleum Products-Unspecified
Ground Water:	Suspected
Surface Water:	Suspected
Soil:	Suspected
Sediment:	Not reported
Air:	Suspected
Bedrock:	Not reported
Responsible Unit:	Northwest

VCP:

edr_fstat:	WA
edr_fzip:	98105
edr_fcnty:	KING
edr_zip:	Not reported
Facility ID:	2245
VCP Status:	Not reported
VCP:	Yes
Ecology Status:	Not reported
NFA Type:	Not reported
Date NFA:	Not reported

D & L VENTURES PROPERTY (Continued) **1000164963**

Rank: N
Cleanup Siteid: 1362

edr_fstat: WA
edr_fzip: 98105
edr_fcnty: KING
edr_zip: Not reported
Facility ID: 2245
VCP Status: Not reported
VCP: Yes
Ecology Status: Not reported
NFA Type: Not reported
Date NFA: Not reported
Rank: N
Cleanup Siteid: 1362

edr_fstat: WA
edr_fzip: 98105
edr_fcnty: KING
edr_zip: Not reported
Facility ID: 2245
VCP Status: Not reported
VCP: Yes
Ecology Status: Not reported
NFA Type: Not reported
Date NFA: Not reported
Rank: N
Cleanup Siteid: 1362

ALLSITES:
Facility Name: D & L VENTURES PROPERTY
Facility Id: 2245

Interaction: 118090
Interaction 1: A
Interaction 2: VOLCLNST
Ecology Program: TOXICS
Program Data: ISIS
Facility Alt.: D & L VENTURES
Program ID: NW3041
Date Interaction: 2016-04-29 00:00:00
Date Interaction 3: Voluntary Cleanup Sites
Latitude: 47.667284377000001
Longitude: -122.317235094

Interaction: 3978
Interaction 1: A
Interaction 2: INDPNDNT
Ecology Program: TOXICS
Program Data: ISIS
Facility Alt.: D & L VENTURES PROPERTY
Program ID: Not reported
Date Interaction: 1900-01-01 00:00:00
Date Interaction 3: Independent Cleanup
Latitude: 47.667284377000001
Longitude: -122.317235094

D & L VENTURES PROPERTY (Continued) **1000164963**

Interaction:	3977
Interaction 1:	I
Interaction 2:	HWG
Ecology Program:	HAZWASTE
Program Data:	TURBOWASTE
Facility Alt.:	Not reported
Program ID:	WAD084602481
Date Interaction:	1986-06-23 00:00:00
Date Interaction 3:	Hazardous Waste Generator
Latitude:	47.667284377000001
Longitude:	-122.317235094

RCRA NonGen / NLR:

Date form received by agency:	06/23/1986
Facility name:	Not reported
Facility address:	5339 ROOSEVELT WAY NE SEATTLE, WA 98105
EPA ID:	WAD084602481
Mailing address:	3243 20TH AVE W SEATTLE, WA 98199-2301
Contact:	HERBS BODY SHOP HERBS BODY SHOP
Contact address:	3243 20TH AVE W SEATTLE, WA 98199-2301
Contact country:	US
Contact telephone:	(000)000-0000
Contact email:	Not reported
EPA Region:	Not reported
Classification:	Non-Generator
Description:	Handler: Non-Generators do not presently generate hazardous waste

Owner/Operator Summary:

Owner/operator name:	HERBS BODY SHOP H
Owner/operator address:	5339 ROOSEVELT WAY NE SEATTLE, WA 98105
Owner/operator country:	US
Owner/operator telephone:	(000)000-0000
Legal status:	Private
Owner/Operator Type:	Owner
Owner/Op start date:	05/02/1996
Owner/Op end date:	Not reported

Handler Activities Summary:

U.S. importer of hazardous waste:	No
Mixed waste (haz. and radioactive):	No
Recycler of hazardous waste:	No
Transporter of hazardous waste:	No
Treater, storer or disposer of HW:	No
Underground injection activity:	No
On-site burner exemption:	No
Furnace exemption:	No
Used oil fuel burner:	No
Used oil processor:	No
User oil refiner:	No
Used oil fuel marketer to burner:	No
Used oil Specification marketer:	No

D & L VENTURES PROPERTY (Continued) **1000164963**

Used oil transfer facility: No
Used oil transporter: No

Historical Generators:
Date form received by agency: 06/23/1986
Site name: D & L VENTURES PROPERTY
Classification: Not a generator, verified

Violation Status: No violations found

FINDS:

Registry ID: 110005327725

Environmental Interest/Information System
Washington Facility / Site Identification System (WA-FSIS) provides a means to query and display data maintained by the Washington Department of Ecology. This system contains key information for each facility/site that is currently, or has been, of interest to the Air Quality, Dam Safety, Hazardous Waste, Toxics Cleanup, and Water Quality Programs.

RCRAInfo is a national information system that supports the Resource Conservation and Recovery Act (RCRA) program through the tracking of events and activities related to facilities that generate, transport, and treat, store, or dispose of hazardous waste. RCRAInfo allows RCRA program staff to track the notification, permit, compliance, and corrective action activities required under RCRA.

ECHO:
Envid: 1000164963
Registry ID: 110005327725
DFR URL: http://echo.epa.gov/detailed_facility_report?fid=110005327725

Count: 8 records.

ORPHAN SUMMARY

City	EDR ID	Site Name	Site Address	Zip	Database(s)
SEATTLE	S103504063	US SOUTHWEST CAMPUS DEMOLITION (TW	14TH NE, NE PACIFIC, NE B	98195	WA ICR
SEATTLE	S116753629	UW SURFACE LOT 1	4513 - 4557 11TH AVE NE	98105	WA CSCSL, WA ALLSITES, WA CSCS NFA
SEATTLE	S105454208	CHEVRON #9 7032	NE CORNER DENNY WAY & 5TH AVE.		WA ICR
SEATTLE	S105454459	UW POWER PLANT	JEFFERSON ROAD & MASON ROAD, U	98195	WA ICR
SEATTLE	S118402097	SEATTLE PUBLIC UTILITIES-RESOURCE	KEY TOWER, 700 5TH AVE STE 490		WA SWF/LF
SEATTLE	S105454654	UNIVERSITY OF WASHINGTON PHYSICS/A	NE OF INTERSECTION OF 15TH AVE	98195	WA ICR
SEATTLE	1003880396	SEATTLE, CY OF, RAVENNA LDFL	U OF W CAMPUS	98105	SEMS-ARCHIVE
SEATTLE	1001226300		UNIVERSITY BRG EASTLAKE AVE E	98105	WA ICR, RCRA NonGen / NLR, WA MANIFEST

GOVERNMENT RECORDS SEARCHED / DATA CURRENCY TRACKING

To maintain currency of the following federal and state databases, EDR contacts the appropriate governmental agency on a monthly or quarterly basis, as required.

Number of Days to Update: Provides confirmation that EDR is reporting records that have been updated within 90 days from the date the government agency made the information available to the public.

STANDARD ENVIRONMENTAL RECORDS

Federal NPL site list

NPL: National Priority List

National Priorities List (Superfund). The NPL is a subset of CERCLIS and identifies over 1,200 sites for priority cleanup under the Superfund Program. NPL sites may encompass relatively large areas. As such, EDR provides polygon coverage for over 1,000 NPL site boundaries produced by EPA's Environmental Photographic Interpretation Center (EPIC) and regional EPA offices.

Date of Government Version: 03/07/2016
Date Data Arrived at EDR: 04/05/2016
Date Made Active in Reports: 04/15/2016
Number of Days to Update: 10

Source: EPA
Telephone: N/A
Last EDR Contact: 10/05/2016
Next Scheduled EDR Contact: 01/16/2017
Data Release Frequency: Quarterly

NPL Site Boundaries

Sources:

EPA's Environmental Photographic Interpretation Center (EPIC)
Telephone: 202-564-7333

EPA Region 1
Telephone 617-918-1143

EPA Region 6
Telephone: 214-655-6659

EPA Region 3
Telephone 215-814-5418

EPA Region 7
Telephone: 913-551-7247

EPA Region 4
Telephone 404-562-8033

EPA Region 8
Telephone: 303-312-6774

EPA Region 5
Telephone 312-886-6686

EPA Region 9
Telephone: 415-947-4246

EPA Region 10
Telephone 206-553-8665

Proposed NPL: Proposed National Priority List Sites

A site that has been proposed for listing on the National Priorities List through the issuance of a proposed rule in the Federal Register. EPA then accepts public comments on the site, responds to the comments, and places on the NPL those sites that continue to meet the requirements for listing.

Date of Government Version: 03/07/2016
Date Data Arrived at EDR: 04/05/2016
Date Made Active in Reports: 04/15/2016
Number of Days to Update: 10

Source: EPA
Telephone: N/A
Last EDR Contact: 10/05/2016
Next Scheduled EDR Contact: 01/16/2017
Data Release Frequency: Quarterly

NPL LIENS: Federal Superfund Liens

Federal Superfund Liens. Under the authority granted the USEPA by CERCLA of 1980, the USEPA has the authority to file liens against real property in order to recover remedial action expenditures or when the property owner received notification of potential liability. USEPA compiles a listing of filed notices of Superfund Liens.

Date of Government Version: 10/15/1991
Date Data Arrived at EDR: 02/02/1994
Date Made Active in Reports: 03/30/1994
Number of Days to Update: 56

Source: EPA
Telephone: 202-564-4267
Last EDR Contact: 08/15/2011
Next Scheduled EDR Contact: 11/28/2011
Data Release Frequency: No Update Planned

GOVERNMENT RECORDS SEARCHED / DATA CURRENCY TRACKING

Federal Delisted NPL site list

Delisted NPL: National Priority List Deletions

The National Oil and Hazardous Substances Pollution Contingency Plan (NCP) establishes the criteria that the EPA uses to delete sites from the NPL. In accordance with 40 CFR 300.425.(e), sites may be deleted from the NPL where no further response is appropriate.

Date of Government Version: 03/07/2016	Source: EPA
Date Data Arrived at EDR: 04/05/2016	Telephone: N/A
Date Made Active in Reports: 04/15/2016	Last EDR Contact: 10/05/2016
Number of Days to Update: 10	Next Scheduled EDR Contact: 01/16/2017
	Data Release Frequency: Quarterly

Federal CERCLIS list

FEDERAL FACILITY: Federal Facility Site Information listing

A listing of National Priority List (NPL) and Base Realignment and Closure (BRAC) sites found in the Comprehensive Environmental Response, Compensation and Liability Information System (CERCLIS) Database where EPA Federal Facilities Restoration and Reuse Office is involved in cleanup activities.

Date of Government Version: 09/14/2016	Source: Environmental Protection Agency
Date Data Arrived at EDR: 10/04/2016	Telephone: 703-603-8704
Date Made Active in Reports: 10/21/2016	Last EDR Contact: 10/04/2016
Number of Days to Update: 17	Next Scheduled EDR Contact: 01/16/2017
	Data Release Frequency: Varies

SEMS: Superfund Enterprise Management System

SEMS (Superfund Enterprise Management System) tracks hazardous waste sites, potentially hazardous waste sites, and remedial activities performed in support of EPA's Superfund Program across the United States. The list was formerly know as CERCLIS, renamed to SEMS by the EPA in 2015. The list contains data on potentially hazardous waste sites that have been reported to the USEPA by states, municipalities, private companies and private persons, pursuant to Section 103 of the Comprehensive Environmental Response, Compensation, and Liability Act (CERCLA). This dataset also contains sites which are either proposed to or on the National Priorities List (NPL) and the sites which are in the screening and assessment phase for possible inclusion on the NPL.

Date of Government Version: 03/07/2016	Source: EPA
Date Data Arrived at EDR: 04/05/2016	Telephone: 800-424-9346
Date Made Active in Reports: 04/15/2016	Last EDR Contact: 10/20/2016
Number of Days to Update: 10	Next Scheduled EDR Contact: 01/30/2017
	Data Release Frequency: Quarterly

Federal CERCLIS NFRAP site list

SEMS-ARCHIVE: Superfund Enterprise Management System Archive

SEMS-ARCHIVE (Superfund Enterprise Management System Archive) tracks sites that have no further interest under the Federal Superfund Program based on available information. The list was formerly known as the CERCLIS-NFRAP, renamed to SEMS ARCHIVE by the EPA in 2015. EPA may perform a minimal level of assessment work at a site while it is archived if site conditions change and/or new information becomes available. Archived sites have been removed and archived from the inventory of SEMS sites. Archived status indicates that, to the best of EPA's knowledge, assessment at a site has been completed and that EPA has determined no further steps will be taken to list the site on the National Priorities List (NPL), unless information indicates this decision was not appropriate or other considerations require a recommendation for listing at a later time. The decision does not necessarily mean that there is no hazard associated with a given site; it only means that. based upon available information, the location is not judged to be potential NPL site.

Date of Government Version: 03/07/2016
Date Data Arrived at EDR: 04/05/2016
Date Made Active in Reports: 04/15/2016
Number of Days to Update: 10

Source: EPA
Telephone: 800-424-9346
Last EDR Contact: 10/20/2016
Next Scheduled EDR Contact: 01/30/2017
Data Release Frequency: Quarterly

Federal RCRA CORRACTS facilities list

CORRACTS: Corrective Action Report
CORRACTS identifies hazardous waste handlers with RCRA corrective action activity.

Date of Government Version: 06/27/2016
Date Data Arrived at EDR: 06/30/2016
Date Made Active in Reports: 09/02/2016
Number of Days to Update: 64

Source: EPA
Telephone: 800-424-9346
Last EDR Contact: 09/28/2016
Next Scheduled EDR Contact: 01/09/2017
Data Release Frequency: Quarterly

Federal RCRA non-CORRACTS TSD facilities list

RCRA-TSDF: RCRA - Treatment, Storage and Disposal
RCRAInfo is EPA's comprehensive information system, providing access to data supporting the Resource Conservation and Recovery Act (RCRA) of 1976 and the Hazardous and Solid Waste Amendments (HSWA) of 1984. The database includes selective information on sites which generate, transport, store, treat and/or dispose of hazardous waste as defined by the Resource Conservation and Recovery Act (RCRA). Transporters are individuals or entities that move hazardous waste from the generator offsite to a facility that can recycle, treat, store, or dispose of the waste. TSDFs treat, store, or dispose of the waste.

Date of Government Version: 06/21/2016
Date Data Arrived at EDR: 06/30/2016
Date Made Active in Reports: 09/02/2016
Number of Days to Update: 64

Source: Environmental Protection Agency
Telephone: (206) 553-1200
Last EDR Contact: 09/28/2016
Next Scheduled EDR Contact: 01/09/2017
Data Release Frequency: Quarterly

Federal RCRA generators list

RCRA-LQG: RCRA - Large Quantity Generators
RCRAInfo is EPA's comprehensive information system, providing access to data supporting the Resource Conservation and Recovery Act (RCRA) of 1976 and the Hazardous and Solid Waste Amendments (HSWA) of 1984. The database includes selective information on sites which generate, transport, store, treat and/or dispose of hazardous waste as defined by the Resource Conservation and Recovery Act (RCRA). Large quantity generators (LQGs) generate over 1,000 kilograms (kg) of hazardous waste, or over 1 kg of acutely hazardous waste per month.

Date of Government Version: 06/21/2016
Date Data Arrived at EDR: 06/30/2016
Date Made Active in Reports: 09/02/2016
Number of Days to Update: 64

Source: Environmental Protection Agency
Telephone: (206) 553-1200
Last EDR Contact: 09/28/2016
Next Scheduled EDR Contact: 01/09/2017
Data Release Frequency: Quarterly

RCRA-SQG: RCRA - Small Quantity Generators

RCRAInfo is EPA's comprehensive information system, providing access to data supporting the Resource Conservation and Recovery Act (RCRA) of 1976 and the Hazardous and Solid Waste Amendments (HSWA) of 1984. The database includes selective information on sites which generate, transport, store, treat and/or dispose of hazardous waste as defined by the Resource Conservation and Recovery Act (RCRA). Small quantity generators (SQGs) generate between 100 kg and 1,000 kg of hazardous waste per month.

Date of Government Version: 06/21/2016
Date Data Arrived at EDR: 06/30/2016
Date Made Active in Reports: 09/02/2016
Number of Days to Update: 64

Source: Environmental Protection Agency
Telephone: (206) 553-1200
Last EDR Contact: 09/28/2016
Next Scheduled EDR Contact: 01/09/2017
Data Release Frequency: Quarterly

RCRA-CESQG: RCRA - Conditionally Exempt Small Quantity Generators

RCRAInfo is EPA's comprehensive information system, providing access to data supporting the Resource Conservation and Recovery Act (RCRA) of 1976 and the Hazardous and Solid Waste Amendments (HSWA) of 1984. The database includes selective information on sites which generate, transport, store, treat and/or dispose of hazardous waste as defined by the Resource Conservation and Recovery Act (RCRA). Conditionally exempt small quantity generators (CESQGs) generate less than 100 kg of hazardous waste, or less than 1 kg of acutely hazardous waste per month.

Date of Government Version: 06/21/2016
Date Data Arrived at EDR: 06/30/2016
Date Made Active in Reports: 09/02/2016
Number of Days to Update: 64

Source: Environmental Protection Agency
Telephone: (206) 553-1200
Last EDR Contact: 09/28/2016
Next Scheduled EDR Contact: 01/09/2017
Data Release Frequency: Varies

Federal institutional controls / engineering controls registries

LUCIS: Land Use Control Information System

LUCIS contains records of land use control information pertaining to the former Navy Base Realignment and Closure properties.

Date of Government Version: 05/28/2015
Date Data Arrived at EDR: 05/29/2015
Date Made Active in Reports: 06/11/2015
Number of Days to Update: 13

Source: Department of the Navy
Telephone: 843-820-7326
Last EDR Contact: 11/18/2016
Next Scheduled EDR Contact: 02/27/2017
Data Release Frequency: Varies

US ENG CONTROLS: Engineering Controls Sites List

A listing of sites with engineering controls in place. Engineering controls include various forms of caps, building foundations, liners, and treatment methods to create pathway elimination for regulated substances to enter environmental media or effect human health.

Date of Government Version: 05/09/2016
Date Data Arrived at EDR: 06/01/2016
Date Made Active in Reports: 09/02/2016
Number of Days to Update: 93

Source: Environmental Protection Agency
Telephone: 703-603-0695
Last EDR Contact: 08/31/2016
Next Scheduled EDR Contact: 12/12/2016
Data Release Frequency: Varies

US INST CONTROL: Sites with Institutional Controls

A listing of sites with institutional controls in place. Institutional controls include administrative measures, such as groundwater use restrictions, construction restrictions, property use restrictions, and post remediation care requirements intended to prevent exposure to contaminants remaining on site. Deed restrictions are generally required as part of the institutional controls.

Date of Government Version: 05/09/2016
Date Data Arrived at EDR: 06/01/2016
Date Made Active in Reports: 09/02/2016
Number of Days to Update: 93

Source: Environmental Protection Agency
Telephone: 703-603-0695
Last EDR Contact: 08/31/2016
Next Scheduled EDR Contact: 12/12/2016
Data Release Frequency: Varies

Federal ERNS list

ERNS: Emergency Response Notification System

Emergency Response Notification System. ERNS records and stores information on reported releases of oil and hazardous substances.

Date of Government Version: 09/26/2016
Date Data Arrived at EDR: 09/29/2016
Date Made Active in Reports: 11/11/2016
Number of Days to Update: 43

Source: National Response Center, United States Coast Guard
Telephone: 202-267-2180
Last EDR Contact: 09/29/2016
Next Scheduled EDR Contact: 01/09/2017
Data Release Frequency: Annually

State- and tribal - equivalent NPL

HSL: Hazardous Sites List

The Hazardous Sites List is a subset of the CSCSL Report. It includes sites which have been assessed and ranked using the Washington Ranking Method (WARM).

Date of Government Version: 08/25/2016
Date Data Arrived at EDR: 09/09/2016
Date Made Active in Reports: 10/12/2016
Number of Days to Update: 33

Source: Department of Ecology
Telephone: 360-407-7200
Last EDR Contact: 09/07/2016
Next Scheduled EDR Contact: 12/19/2016
Data Release Frequency: Semi-Annually

State- and tribal - equivalent CERCLIS

CSCSL: Confirmed and Suspected Contaminated Sites List

State Hazardous Waste Sites. State hazardous waste site records are the states' equivalent to CERCLIS. These sites may or may not already be listed on the federal CERCLIS list. Priority sites planned for cleanup using state funds (state equivalent of Superfund) are identified along with sites where cleanup will be paid for by potentially responsible parties. Available information varies by state.

Date of Government Version: 07/18/2016
Date Data Arrived at EDR: 07/20/2016
Date Made Active in Reports: 10/12/2016
Number of Days to Update: 84

Source: Department of Ecology
Telephone: 360-407-7200
Last EDR Contact: 10/20/2016
Next Scheduled EDR Contact: 01/30/2017
Data Release Frequency: Semi-Annually

State and tribal landfill and/or solid waste disposal site lists

SWF/LF: Solid Waste Facility Database

Solid Waste Facilities/Landfill Sites. SWF/LF type records typically contain an inventory of solid waste disposal facilities or landfills in a particular state. Depending on the state, these may be active or inactive facilities or open dumps that failed to meet RCRA Subtitle D Section 4004 criteria for solid waste landfills or disposal sites.

Date of Government Version: 09/07/2016
Date Data Arrived at EDR: 09/09/2016
Date Made Active in Reports: 10/06/2016
Number of Days to Update: 27

Source: Department of Ecology
Telephone: 360-407-6132
Last EDR Contact: 09/06/2016
Next Scheduled EDR Contact: 12/19/2016
Data Release Frequency: Annually

State and tribal leaking storage tank lists

LUST: Leaking Underground Storage Tanks Site List

Leaking Underground Storage Tank Incident Reports. LUST records contain an inventory of reported leaking underground storage tank incidents. Not all states maintain these records, and the information stored varies by state.

Date of Government Version: 08/16/2016
Date Data Arrived at EDR: 08/19/2016
Date Made Active in Reports: 10/06/2016
Number of Days to Update: 48

Source: Department of Ecology
Telephone: 360-407-7183
Last EDR Contact: 11/17/2016
Next Scheduled EDR Contact: 02/27/2017
Data Release Frequency: Quarterly

INDIAN LUST R5: Leaking Underground Storage Tanks on Indian Land
Leaking underground storage tanks located on Indian Land in Michigan, Minnesota and Wisconsin.

Date of Government Version: 02/17/2016
Date Data Arrived at EDR: 04/27/2016
Date Made Active in Reports: 06/03/2016
Number of Days to Update: 37

Source: EPA, Region 5
Telephone: 312-886-7439
Last EDR Contact: 10/28/2016
Next Scheduled EDR Contact: 02/06/2017
Data Release Frequency: Varies

INDIAN LUST R7: Leaking Underground Storage Tanks on Indian Land
LUSTs on Indian land in Iowa, Kansas, and Nebraska

Date of Government Version: 10/09/2015
Date Data Arrived at EDR: 02/12/2016
Date Made Active in Reports: 06/03/2016
Number of Days to Update: 112

Source: EPA Region 7
Telephone: 913-551-7003
Last EDR Contact: 10/28/2016
Next Scheduled EDR Contact: 02/06/2017
Data Release Frequency: Varies

INDIAN LUST R10: Leaking Underground Storage Tanks on Indian Land
LUSTs on Indian land in Alaska, Idaho, Oregon and Washington.

Date of Government Version: 01/07/2016
Date Data Arrived at EDR: 01/08/2016
Date Made Active in Reports: 02/18/2016
Number of Days to Update: 41

Source: EPA Region 10
Telephone: 206-553-2857
Last EDR Contact: 10/28/2016
Next Scheduled EDR Contact: 02/06/2017
Data Release Frequency: Quarterly

INDIAN LUST R9: Leaking Underground Storage Tanks on Indian Land
LUSTs on Indian land in Arizona, California, New Mexico and Nevada

Date of Government Version: 02/25/2016
Date Data Arrived at EDR: 04/27/2016
Date Made Active in Reports: 06/03/2016
Number of Days to Update: 37

Source: Environmental Protection Agency
Telephone: 415-972-3372
Last EDR Contact: 10/28/2016
Next Scheduled EDR Contact: 02/06/2017
Data Release Frequency: Quarterly

INDIAN LUST R8: Leaking Underground Storage Tanks on Indian Land
LUSTs on Indian land in Colorado, Montana, North Dakota, South Dakota, Utah and Wyoming.

Date of Government Version: 10/13/2015
Date Data Arrived at EDR: 10/23/2015
Date Made Active in Reports: 02/18/2016
Number of Days to Update: 118

Source: EPA Region 8
Telephone: 303-312-6271
Last EDR Contact: 10/28/2016
Next Scheduled EDR Contact: 02/06/2017
Data Release Frequency: Quarterly

INDIAN LUST R6: Leaking Underground Storage Tanks on Indian Land
LUSTs on Indian land in New Mexico and Oklahoma.

Date of Government Version: 12/11/2015
Date Data Arrived at EDR: 02/19/2016
Date Made Active in Reports: 06/03/2016
Number of Days to Update: 105

Source: EPA Region 6
Telephone: 214-665-6597
Last EDR Contact: 10/28/2016
Next Scheduled EDR Contact: 02/06/2017
Data Release Frequency: Varies

INDIAN LUST R4: Leaking Underground Storage Tanks on Indian Land
LUSTs on Indian land in Florida, Mississippi and North Carolina.

Date of Government Version: 02/05/2016
Date Data Arrived at EDR: 04/29/2016
Date Made Active in Reports: 06/03/2016
Number of Days to Update: 35

Source: EPA Region 4
Telephone: 404-562-8677
Last EDR Contact: 10/28/2016
Next Scheduled EDR Contact: 02/06/2017
Data Release Frequency: Semi-Annually

INDIAN LUST R1: Leaking Underground Storage Tanks on Indian Land
A listing of leaking underground storage tank locations on Indian Land.

Date of Government Version: 10/27/2015
Date Data Arrived at EDR: 10/29/2015
Date Made Active in Reports: 01/04/2016
Number of Days to Update: 67

Source: EPA Region 1
Telephone: 617-918-1313
Last EDR Contact: 10/28/2016
Next Scheduled EDR Contact: 02/06/2017
Data Release Frequency: Varies

State and tribal registered storage tank lists

FEMA UST: Underground Storage Tank Listing
A listing of all FEMA owned underground storage tanks.

Date of Government Version: 01/01/2010
Date Data Arrived at EDR: 02/16/2010
Date Made Active in Reports: 04/12/2010
Number of Days to Update: 55

Source: FEMA
Telephone: 202-646-5797
Last EDR Contact: 10/11/2016
Next Scheduled EDR Contact: 01/23/2017
Data Release Frequency: Varies

UST: Underground Storage Tank Database
Registered Underground Storage Tanks. UST's are regulated under Subtitle I of the Resource Conservation and Recovery Act (RCRA) and must be registered with the state department responsible for administering the UST program. Available information varies by state program.

Date of Government Version: 08/29/2016
Date Data Arrived at EDR: 08/31/2016
Date Made Active in Reports: 10/07/2016
Number of Days to Update: 37

Source: Department of Ecology
Telephone: 360-407-7183
Last EDR Contact: 11/14/2016
Next Scheduled EDR Contact: 02/27/2017
Data Release Frequency: Quarterly

AST: Aboveground Storage Tank Locations
A listing of aboveground storage tank locations regulated by the Department of Ecology's Spill Prevention, Preparedness and Response Program.

Date of Government Version: 12/14/2015
Date Data Arrived at EDR: 02/02/2016
Date Made Active in Reports: 05/03/2016
Number of Days to Update: 91

Source: Department of Ecology
Telephone: 360-407-7562
Last EDR Contact: 10/31/2016
Next Scheduled EDR Contact: 02/13/2017
Data Release Frequency: Varies

INDIAN UST R10: Underground Storage Tanks on Indian Land
The Indian Underground Storage Tank (UST) database provides information about underground storage tanks on Indian land in EPA Region 10 (Alaska, Idaho, Oregon, Washington, and Tribal Nations).

Date of Government Version: 01/07/2016
Date Data Arrived at EDR: 01/08/2016
Date Made Active in Reports: 02/18/2016
Number of Days to Update: 41

Source: EPA Region 10
Telephone: 206-553-2857
Last EDR Contact: 10/28/2016
Next Scheduled EDR Contact: 02/06/2017
Data Release Frequency: Quarterly

INDIAN UST R7: Underground Storage Tanks on Indian Land
The Indian Underground Storage Tank (UST) database provides information about underground storage tanks on Indian land in EPA Region 7 (Iowa, Kansas, Missouri, Nebraska, and 9 Tribal Nations).

Date of Government Version: 09/23/2014
Date Data Arrived at EDR: 11/25/2014
Date Made Active in Reports: 01/29/2015
Number of Days to Update: 65

Source: EPA Region 7
Telephone: 913-551-7003
Last EDR Contact: 10/28/2016
Next Scheduled EDR Contact: 02/06/2017
Data Release Frequency: Varies

INDIAN UST R6: Underground Storage Tanks on Indian Land

The Indian Underground Storage Tank (UST) database provides information about underground storage tanks on Indian land in EPA Region 6 (Louisiana, Arkansas, Oklahoma, New Mexico, Texas and 65 Tribes).

Date of Government Version: 12/03/2015
Date Data Arrived at EDR: 02/04/2016
Date Made Active in Reports: 06/03/2016
Number of Days to Update: 120

Source: EPA Region 6
Telephone: 214-665-7591
Last EDR Contact: 10/28/2016
Next Scheduled EDR Contact: 02/06/2017
Data Release Frequency: Semi-Annually

INDIAN UST R5: Underground Storage Tanks on Indian Land

The Indian Underground Storage Tank (UST) database provides information about underground storage tanks on Indian land in EPA Region 5 (Michigan, Minnesota and Wisconsin and Tribal Nations).

Date of Government Version: 11/05/2015
Date Data Arrived at EDR: 11/13/2015
Date Made Active in Reports: 01/04/2016
Number of Days to Update: 52

Source: EPA Region 5
Telephone: 312-886-6136
Last EDR Contact: 10/28/2016
Next Scheduled EDR Contact: 02/06/2017
Data Release Frequency: Varies

INDIAN UST R4: Underground Storage Tanks on Indian Land

The Indian Underground Storage Tank (UST) database provides information about underground storage tanks on Indian land in EPA Region 4 (Alabama, Florida, Georgia, Kentucky, Mississippi, North Carolina, South Carolina, Tennessee and Tribal Nations)

Date of Government Version: 02/05/2016
Date Data Arrived at EDR: 04/29/2016
Date Made Active in Reports: 06/03/2016
Number of Days to Update: 35

Source: EPA Region 4
Telephone: 404-562-9424
Last EDR Contact: 10/28/2016
Next Scheduled EDR Contact: 02/06/2017
Data Release Frequency: Semi-Annually

INDIAN UST R1: Underground Storage Tanks on Indian Land

The Indian Underground Storage Tank (UST) database provides information about underground storage tanks on Indian land in EPA Region 1 (Connecticut, Maine, Massachusetts, New Hampshire, Rhode Island, Vermont and ten Tribal Nations).

Date of Government Version: 10/20/2015
Date Data Arrived at EDR: 10/29/2015
Date Made Active in Reports: 01/04/2016
Number of Days to Update: 67

Source: EPA, Region 1
Telephone: 617-918-1313
Last EDR Contact: 10/28/2016
Next Scheduled EDR Contact: 02/06/2017
Data Release Frequency: Varies

INDIAN UST R9: Underground Storage Tanks on Indian Land

The Indian Underground Storage Tank (UST) database provides information about underground storage tanks on Indian land in EPA Region 9 (Arizona, California, Hawaii, Nevada, the Pacific Islands, and Tribal Nations).

Date of Government Version: 02/25/2016
Date Data Arrived at EDR: 04/27/2016
Date Made Active in Reports: 06/03/2016
Number of Days to Update: 37

Source: EPA Region 9
Telephone: 415-972-3368
Last EDR Contact: 10/28/2016
Next Scheduled EDR Contact: 02/06/2017
Data Release Frequency: Quarterly

INDIAN UST R8: Underground Storage Tanks on Indian Land

The Indian Underground Storage Tank (UST) database provides information about underground storage tanks on Indian land in EPA Region 8 (Colorado, Montana, North Dakota, South Dakota, Utah, Wyoming and 27 Tribal Nations).

Date of Government Version: 01/26/2016
Date Data Arrived at EDR: 02/05/2016
Date Made Active in Reports: 06/03/2016
Number of Days to Update: 119

Source: EPA Region 8
Telephone: 303-312-6137
Last EDR Contact: 10/28/2016
Next Scheduled EDR Contact: 02/06/2017
Data Release Frequency: Quarterly

State and tribal institutional control / engineering control registries

INST CONTROL: Institutional Control Site List
Sites that have institutional controls.

Date of Government Version: 07/18/2016
Date Data Arrived at EDR: 07/20/2016
Date Made Active in Reports: 10/12/2016
Number of Days to Update: 84

Source: Department of Ecology
Telephone: 360-407-7170
Last EDR Contact: 10/20/2016
Next Scheduled EDR Contact: 01/30/2017
Data Release Frequency: Varies

State and tribal voluntary cleanup sites

INDIAN VCP R7: Voluntary Cleanup Priority Lisitng
A listing of voluntary cleanup priority sites located on Indian Land located in Region 7.

Date of Government Version: 03/20/2008
Date Data Arrived at EDR: 04/22/2008
Date Made Active in Reports: 05/19/2008
Number of Days to Update: 27

Source: EPA, Region 7
Telephone: 913-551-7365
Last EDR Contact: 04/20/2009
Next Scheduled EDR Contact: 07/20/2009
Data Release Frequency: Varies

INDIAN VCP R1: Voluntary Cleanup Priority Listing
A listing of voluntary cleanup priority sites located on Indian Land located in Region 1.

Date of Government Version: 07/27/2015
Date Data Arrived at EDR: 09/29/2015
Date Made Active in Reports: 02/18/2016
Number of Days to Update: 142

Source: EPA, Region 1
Telephone: 617-918-1102
Last EDR Contact: 09/26/2016
Next Scheduled EDR Contact: 01/09/2017
Data Release Frequency: Varies

ICR: Independent Cleanup Reports
These are remedial action reports Ecology has received from either the owner or operator of the sites. These actions have been conducted without department oversight or approval and are not under an order or decree. This database is no longer updated by the Department of Ecology.

Date of Government Version: 12/01/2002
Date Data Arrived at EDR: 01/03/2003
Date Made Active in Reports: 01/22/2003
Number of Days to Update: 19

Source: Department of Ecology
Telephone: 360-407-7200
Last EDR Contact: 08/10/2009
Next Scheduled EDR Contact: 11/09/2009
Data Release Frequency: No Update Planned

VCP: Voluntary Cleanup Program Sites
Sites that have entered either the Voluntary Cleanup Program or its predecessor Independent Remedial Action Program.

Date of Government Version: 07/18/2016
Date Data Arrived at EDR: 07/20/2016
Date Made Active in Reports: 10/12/2016
Number of Days to Update: 84

Source: Department of Ecology
Telephone: 360-407-7200
Last EDR Contact: 10/20/2016
Next Scheduled EDR Contact: 01/30/2017
Data Release Frequency: Varies

State and tribal Brownfields sites

BROWNFIELDS: Brownfields Sites Listing
A listing of brownfields sites included in the Confirmed & Suspected Sites Listing. Brownfields are abandoned, idle or underused commercial or industrial properties, where the expansion or redevelopment is hindered by real or perceived contamination. Brownfields vary in size, location, age, and past use -- they can be anything from a five-hundred acre automobile assembly plant to a small, abandoned corner gas station.

Date of Government Version: 07/18/2016
Date Data Arrived at EDR: 07/20/2016
Date Made Active in Reports: 10/12/2016
Number of Days to Update: 84

Source: Department of Ecology
Telephone: 360-725-4030
Last EDR Contact: 10/20/2016
Next Scheduled EDR Contact: 01/30/2017
Data Release Frequency: Varies

ADDITIONAL ENVIRONMENTAL RECORDS

Local Brownfield lists

US BROWNFIELDS: A Listing of Brownfields Sites

Brownfields are real property, the expansion, redevelopment, or reuse of which may be complicated by the presence or potential presence of a hazardous substance, pollutant, or contaminant. Cleaning up and reinvesting in these properties takes development pressures off of undeveloped, open land, and both improves and protects the environment. Assessment, Cleanup and Redevelopment Exchange System (ACRES) stores information reported by EPA Brownfields grant recipients on brownfields properties assessed or cleaned up with grant funding as well as information on Targeted Brownfields Assessments performed by EPA Regions. A listing of ACRES Brownfield sites is obtained from Cleanups in My Community. Cleanups in My Community provides information on Brownfields properties for which information is reported back to EPA, as well as areas served by Brownfields grant programs.

Date of Government Version: 09/20/2016
Date Data Arrived at EDR: 09/21/2016
Date Made Active in Reports: 11/11/2016
Number of Days to Update: 51

Source: Environmental Protection Agency
Telephone: 202-566-2777
Last EDR Contact: 09/21/2016
Next Scheduled EDR Contact: 01/02/2017
Data Release Frequency: Semi-Annually

Local Lists of Landfill / Solid Waste Disposal Sites

SWRCY: Recycling Facility List

A llisting of recycling center locations.

Date of Government Version: 10/26/2015
Date Data Arrived at EDR: 10/27/2015
Date Made Active in Reports: 12/14/2015
Number of Days to Update: 48

Source: Department of Ecology
Telephone: 360-407-6105
Last EDR Contact: 10/24/2016
Next Scheduled EDR Contact: 02/06/2017
Data Release Frequency: Varies

SWTIRE: Solid Waste Tire Facilities

This study identified sites statewide with unauthorized accumulations of scrap tires.

Date of Government Version: 11/01/2005
Date Data Arrived at EDR: 03/16/2006
Date Made Active in Reports: 04/13/2006
Number of Days to Update: 28

Source: Department of Ecology
Telephone: N/A
Last EDR Contact: 09/09/2016
Next Scheduled EDR Contact: 12/19/2016
Data Release Frequency: Varies

INDIAN ODI: Report on the Status of Open Dumps on Indian Lands

Location of open dumps on Indian land.

Date of Government Version: 12/31/1998
Date Data Arrived at EDR: 12/03/2007
Date Made Active in Reports: 01/24/2008
Number of Days to Update: 52

Source: Environmental Protection Agency
Telephone: 703-308-8245
Last EDR Contact: 10/31/2016
Next Scheduled EDR Contact: 02/13/2017
Data Release Frequency: Varies

ODI: Open Dump Inventory

An open dump is defined as a disposal facility that does not comply with one or more of the Part 257 or Part 258 Subtitle D Criteria.

Date of Government Version: 06/30/1985
Date Data Arrived at EDR: 08/09/2004
Date Made Active in Reports: 09/17/2004
Number of Days to Update: 39

Source: Environmental Protection Agency
Telephone: 800-424-9346
Last EDR Contact: 06/09/2004
Next Scheduled EDR Contact: N/A
Data Release Frequency: No Update Planned

DEBRIS REGION 9: Torres Martinez Reservation Illegal Dump Site Locations
A listing of illegal dump sites location on the Torres Martinez Indian Reservation located in eastern Riverside County and northern Imperial County, California.

Date of Government Version: 01/12/2009
Date Data Arrived at EDR: 05/07/2009
Date Made Active in Reports: 09/21/2009
Number of Days to Update: 137

Source: EPA, Region 9
Telephone: 415-947-4219
Last EDR Contact: 10/24/2016
Next Scheduled EDR Contact: 02/06/2017
Data Release Frequency: No Update Planned

IHS OPEN DUMPS: Open Dumps on Indian Land
A listing of all open dumps located on Indian Land in the United States.

Date of Government Version: 04/01/2014
Date Data Arrived at EDR: 08/06/2014
Date Made Active in Reports: 01/29/2015
Number of Days to Update: 176

Source: Department of Health & Human Serivces, Indian Health Service
Telephone: 301-443-1452
Last EDR Contact: 11/04/2016
Next Scheduled EDR Contact: 02/13/2017
Data Release Frequency: Varies

Local Lists of Hazardous waste / Contaminated Sites

US HIST CDL: National Clandestine Laboratory Register
A listing of clandestine drug lab locations that have been removed from the DEAs National Clandestine Laboratory Register.

Date of Government Version: 08/31/2016
Date Data Arrived at EDR: 09/06/2016
Date Made Active in Reports: 09/23/2016
Number of Days to Update: 17

Source: Drug Enforcement Administration
Telephone: 202-307-1000
Last EDR Contact: 08/31/2016
Next Scheduled EDR Contact: 10/10/2016
Data Release Frequency: No Update Planned

ALLSITES: Facility/Site Identification System Listing
Information on facilities and sites of interest to the Department of Ecology.

Date of Government Version: 08/03/2016
Date Data Arrived at EDR: 08/05/2016
Date Made Active in Reports: 10/12/2016
Number of Days to Update: 68

Source: Department of Ecology
Telephone: 360-407-6423
Last EDR Contact: 10/31/2016
Next Scheduled EDR Contact: 02/13/2017
Data Release Frequency: Quarterly

CDL: Clandestine Drug Lab Contaminated Site List
Illegal methamphetamine labs use hazardous chemicals that create public health hazards. Chemicals and residues can cause burns, respiratory and neurological damage, and death. Biological hazards associated with intravenous needles, feces, and blood also pose health risks.

Date of Government Version: 06/30/2016
Date Data Arrived at EDR: 08/16/2016
Date Made Active in Reports: 10/06/2016
Number of Days to Update: 51

Source: Department of Health
Telephone: 360-236-3380
Last EDR Contact: 11/07/2016
Next Scheduled EDR Contact: 02/20/2017
Data Release Frequency: Varies

HIST CDL: List of Sites Contaminated by Clandestine Drug Labs
This listing of contaminated sites by Clandestine Drug Labs includes non-remediated properties. The current CDL listing does not. This listing is no longer updated by the state agency.

Date of Government Version: 02/08/2007
Date Data Arrived at EDR: 06/26/2007
Date Made Active in Reports: 07/19/2007
Number of Days to Update: 23

Source: Department of Health
Telephone: 360-236-3381
Last EDR Contact: 06/02/2008
Next Scheduled EDR Contact: 09/01/2008
Data Release Frequency: No Update Planned

CSCSL NFA: Confirmed and Contaminated Sites - No Further Action

This report contains information about sites that are undergoing cleanup and sites that are awaiting further investigation and/or cleanup. Sites on the Hazardous Sites List (see above) are included in this data set.

Date of Government Version: 07/18/2016
Date Data Arrived at EDR: 07/20/2016
Date Made Active in Reports: 10/12/2016
Number of Days to Update: 84

Source: Department of Ecology
Telephone: 360-407-7170
Last EDR Contact: 10/20/2016
Next Scheduled EDR Contact: 01/30/2017
Data Release Frequency: Semi-Annually

US CDL: Clandestine Drug Labs

A listing of clandestine drug lab locations. The U.S. Department of Justice ("the Department") provides this web site as a public service. It contains addresses of some locations where law enforcement agencies reported they found chemicals or other items that indicated the presence of either clandestine drug laboratories or dumpsites. In most cases, the source of the entries is not the Department, and the Department has not verified the entry and does not guarantee its accuracy. Members of the public must verify the accuracy of all entries by, for example, contacting local law enforcement and local health departments.

Date of Government Version: 08/30/2016
Date Data Arrived at EDR: 09/06/2016
Date Made Active in Reports: 09/23/2016
Number of Days to Update: 17

Source: Drug Enforcement Administration
Telephone: 202-307-1000
Last EDR Contact: 08/31/2016
Next Scheduled EDR Contact: 12/12/2016
Data Release Frequency: Quarterly

Local Land Records

LIENS 2: CERCLA Lien Information

A Federal CERCLA ('Superfund') lien can exist by operation of law at any site or property at which EPA has spent Superfund monies. These monies are spent to investigate and address releases and threatened releases of contamination. CERCLIS provides information as to the identity of these sites and properties.

Date of Government Version: 02/18/2014
Date Data Arrived at EDR: 03/18/2014
Date Made Active in Reports: 04/24/2014
Number of Days to Update: 37

Source: Environmental Protection Agency
Telephone: 202-564-6023
Last EDR Contact: 10/28/2016
Next Scheduled EDR Contact: 02/06/2017
Data Release Frequency: Varies

Records of Emergency Release Reports

HMIRS: Hazardous Materials Information Reporting System

Hazardous Materials Incident Report System. HMIRS contains hazardous material spill incidents reported to DOT.

Date of Government Version: 06/27/2016
Date Data Arrived at EDR: 06/28/2016
Date Made Active in Reports: 09/23/2016
Number of Days to Update: 87

Source: U.S. Department of Transportation
Telephone: 202-366-4555
Last EDR Contact: 09/27/2016
Next Scheduled EDR Contact: 01/09/2017
Data Release Frequency: Annually

SPILLS: Reported Spills

Spills reported to the Spill Prevention, Preparedness and Response Division.

Date of Government Version: 09/12/2016
Date Data Arrived at EDR: 09/13/2016
Date Made Active in Reports: 10/06/2016
Number of Days to Update: 23

Source: Department of Ecology
Telephone: 360-407-6950
Last EDR Contact: 09/06/2016
Next Scheduled EDR Contact: 12/19/2016
Data Release Frequency: Semi-Annually

SPILLS 90: SPILLS90 data from FirstSearch

Spills 90 includes those spill and release records available exclusively from FirstSearch databases. Typically, they may include chemical, oil and/or hazardous substance spills recorded after 1990. Duplicate records that are already included in EDR incident and release records are not included in Spills 90.

Date of Government Version: 05/23/2006
Date Data Arrived at EDR: 01/03/2013
Date Made Active in Reports: 03/06/2013
Number of Days to Update: 62

Source: FirstSearch
Telephone: N/A
Last EDR Contact: 01/03/2013
Next Scheduled EDR Contact: N/A
Data Release Frequency: No Update Planned

Other Ascertainable Records

RCRA NonGen / NLR: RCRA - Non Generators / No Longer Regulated

RCRAInfo is EPA's comprehensive information system, providing access to data supporting the Resource Conservation and Recovery Act (RCRA) of 1976 and the Hazardous and Solid Waste Amendments (HSWA) of 1984. The database includes selective information on sites which generate, transport, store, treat and/or dispose of hazardous waste as defined by the Resource Conservation and Recovery Act (RCRA). Non-Generators do not presently generate hazardous waste.

Date of Government Version: 06/21/2016
Date Data Arrived at EDR: 06/30/2016
Date Made Active in Reports: 09/02/2016
Number of Days to Update: 64

Source: Environmental Protection Agency
Telephone: (206) 553-1200
Last EDR Contact: 09/28/2016
Next Scheduled EDR Contact: 01/09/2017
Data Release Frequency: Varies

FUDS: Formerly Used Defense Sites

The listing includes locations of Formerly Used Defense Sites properties where the US Army Corps of Engineers is actively working or will take necessary cleanup actions.

Date of Government Version: 01/31/2015
Date Data Arrived at EDR: 07/08/2015
Date Made Active in Reports: 10/13/2015
Number of Days to Update: 97

Source: U.S. Army Corps of Engineers
Telephone: 202-528-4285
Last EDR Contact: 09/09/2016
Next Scheduled EDR Contact: 12/19/2016
Data Release Frequency: Varies

DOD: Department of Defense Sites

This data set consists of federally owned or administered lands, administered by the Department of Defense, that have any area equal to or greater than 640 acres of the United States, Puerto Rico, and the U.S. Virgin Islands.

Date of Government Version: 12/31/2005
Date Data Arrived at EDR: 11/10/2006
Date Made Active in Reports: 01/11/2007
Number of Days to Update: 62

Source: USGS
Telephone: 888-275-8747
Last EDR Contact: 10/14/2016
Next Scheduled EDR Contact: 01/23/2017
Data Release Frequency: Semi-Annually

FEDLAND: Federal and Indian Lands

Federally and Indian administrated lands of the United States. Lands included are administrated by: Army Corps of Engineers, Bureau of Reclamation, National Wild and Scenic River, National Wildlife Refuge, Public Domain Land, Wilderness, Wilderness Study Area, Wildlife Management Area, Bureau of Indian Affairs, Bureau of Land Management, Department of Justice, Forest Service, Fish and Wildlife Service, National Park Service.

Date of Government Version: 12/31/2005
Date Data Arrived at EDR: 02/06/2006
Date Made Active in Reports: 01/11/2007
Number of Days to Update: 339

Source: U.S. Geological Survey
Telephone: 888-275-8747
Last EDR Contact: 10/14/2016
Next Scheduled EDR Contact: 01/23/2017
Data Release Frequency: N/A

SCRD DRYCLEANERS: State Coalition for Remediation of Drycleaners Listing

The State Coalition for Remediation of Drycleaners was established in 1998, with support from the U.S. EPA Office of Superfund Remediation and Technology Innovation. It is comprised of representatives of states with established drycleaner remediation programs. Currently the member states are Alabama, Connecticut, Florida, Illinois, Kansas, Minnesota, Missouri, North Carolina, Oregon, South Carolina, Tennessee, Texas, and Wisconsin.

Date of Government Version: 03/07/2011
Date Data Arrived at EDR: 03/09/2011
Date Made Active in Reports: 05/02/2011
Number of Days to Update: 54

Source: Environmental Protection Agency
Telephone: 615-532-8599
Last EDR Contact: 11/17/2016
Next Scheduled EDR Contact: 11/28/2016
Data Release Frequency: Varies

US FIN ASSUR: Financial Assurance Information

All owners and operators of facilities that treat, store, or dispose of hazardous waste are required to provide proof that they will have sufficient funds to pay for the clean up, closure, and post-closure care of their facilities.

Date of Government Version: 07/12/2016
Date Data Arrived at EDR: 08/17/2016
Date Made Active in Reports: 10/21/2016
Number of Days to Update: 65

Source: Environmental Protection Agency
Telephone: 202-566-1917
Last EDR Contact: 11/16/2016
Next Scheduled EDR Contact: 02/27/2017
Data Release Frequency: Quarterly

EPA WATCH LIST: EPA WATCH LIST

EPA maintains a "Watch List" to facilitate dialogue between EPA, state and local environmental agencies on enforcement matters relating to facilities with alleged violations identified as either significant or high priority. Being on the Watch List does not mean that the facility has actually violated the law only that an investigation by EPA or a state or local environmental agency has led those organizations to allege that an unproven violation has in fact occurred. Being on the Watch List does not represent a higher level of concern regarding the alleged violations that were detected, but instead indicates cases requiring additional dialogue between EPA, state and local agencies - primarily because of the length of time the alleged violation has gone unaddressed or unresolved.

Date of Government Version: 08/30/2013
Date Data Arrived at EDR: 03/21/2014
Date Made Active in Reports: 06/17/2014
Number of Days to Update: 88

Source: Environmental Protection Agency
Telephone: 617-520-3000
Last EDR Contact: 11/08/2016
Next Scheduled EDR Contact: 02/20/2017
Data Release Frequency: Quarterly

2020 COR ACTION: 2020 Corrective Action Program List

The EPA has set ambitious goals for the RCRA Corrective Action program by creating the 2020 Corrective Action Universe. This RCRA cleanup baseline includes facilities expected to need corrective action. The 2020 universe contains a wide variety of sites. Some properties are heavily contaminated while others were contaminated but have since been cleaned up. Still others have not been fully investigated yet, and may require little or no remediation. Inclusion in the 2020 Universe does not necessarily imply failure on the part of a facility to meet its RCRA obligations.

Date of Government Version: 04/22/2013
Date Data Arrived at EDR: 03/03/2015
Date Made Active in Reports: 03/09/2015
Number of Days to Update: 6

Source: Environmental Protection Agency
Telephone: 703-308-4044
Last EDR Contact: 11/11/2016
Next Scheduled EDR Contact: 02/20/2017
Data Release Frequency: Varies

TSCA: Toxic Substances Control Act

Toxic Substances Control Act. TSCA identifies manufacturers and importers of chemical substances included on the TSCA Chemical Substance Inventory list. It includes data on the production volume of these substances by plant site.

Date of Government Version: 12/31/2012
Date Data Arrived at EDR: 01/15/2015
Date Made Active in Reports: 01/29/2015
Number of Days to Update: 14

Source: EPA
Telephone: 202-260-5521
Last EDR Contact: 09/23/2016
Next Scheduled EDR Contact: 01/02/2017
Data Release Frequency: Every 4 Years

TRIS: Toxic Chemical Release Inventory System

Toxic Release Inventory System. TRIS identifies facilities which release toxic chemicals to the air, water and land in reportable quantities under SARA Title III Section 313.

Date of Government Version: 12/31/2014
Date Data Arrived at EDR: 11/24/2015
Date Made Active in Reports: 04/05/2016
Number of Days to Update: 133

Source: EPA
Telephone: 202-566-0250
Last EDR Contact: 08/26/2016
Next Scheduled EDR Contact: 12/05/2016
Data Release Frequency: Annually

SSTS: Section 7 Tracking Systems

Section 7 of the Federal Insecticide, Fungicide and Rodenticide Act, as amended (92 Stat. 829) requires all registered pesticide-producing establishments to submit a report to the Environmental Protection Agency by March 1st each year. Each establishment must report the types and amounts of pesticides, active ingredients and devices being produced, and those having been produced and sold or distributed in the past year.

Date of Government Version: 12/31/2009
Date Data Arrived at EDR: 12/10/2010
Date Made Active in Reports: 02/25/2011
Number of Days to Update: 77

Source: EPA
Telephone: 202-564-4203
Last EDR Contact: 10/24/2016
Next Scheduled EDR Contact: 02/06/2017
Data Release Frequency: Annually

ROD: Records Of Decision

Record of Decision. ROD documents mandate a permanent remedy at an NPL (Superfund) site containing technical and health information to aid in the cleanup.

Date of Government Version: 11/25/2013
Date Data Arrived at EDR: 12/12/2013
Date Made Active in Reports: 02/24/2014
Number of Days to Update: 74

Source: EPA
Telephone: 703-416-0223
Last EDR Contact: 09/09/2016
Next Scheduled EDR Contact: 12/19/2016
Data Release Frequency: Annually

RMP: Risk Management Plans

When Congress passed the Clean Air Act Amendments of 1990, it required EPA to publish regulations and guidance for chemical accident prevention at facilities using extremely hazardous substances. The Risk Management Program Rule (RMP Rule) was written to implement Section 112(r) of these amendments. The rule, which built upon existing industry codes and standards, requires companies of all sizes that use certain flammable and toxic substances to develop a Risk Management Program, which includes a(n): Hazard assessment that details the potential effects of an accidental release, an accident history of the last five years, and an evaluation of worst-case and alternative accidental releases; Prevention program that includes safety precautions and maintenance, monitoring, and employee training measures; and Emergency response program that spells out emergency health care, employee training measures and procedures for informing the public and response agencies (e.g the fire department) should an accident occur.

Date of Government Version: 08/01/2016
Date Data Arrived at EDR: 08/22/2016
Date Made Active in Reports: 11/11/2016
Number of Days to Update: 81

Source: Environmental Protection Agency
Telephone: 202-564-8600
Last EDR Contact: 11/18/2016
Next Scheduled EDR Contact: 02/06/2017
Data Release Frequency: Varies

RAATS: RCRA Administrative Action Tracking System

RCRA Administration Action Tracking System. RAATS contains records based on enforcement actions issued under RCRA pertaining to major violators and includes administrative and civil actions brought by the EPA. For administration actions after September 30, 1995, data entry in the RAATS database was discontinued. EPA will retain a copy of the database for historical records. It was necessary to terminate RAATS because a decrease in agency resources made it impossible to continue to update the information contained in the database.

Date of Government Version: 04/17/1995
Date Data Arrived at EDR: 07/03/1995
Date Made Active in Reports: 08/07/1995
Number of Days to Update: 35

Source: EPA
Telephone: 202-564-4104
Last EDR Contact: 06/02/2008
Next Scheduled EDR Contact: 09/01/2008
Data Release Frequency: No Update Planned

PRP: Potentially Responsible Parties
A listing of verified Potentially Responsible Parties

Date of Government Version: 10/25/2013
Date Data Arrived at EDR: 10/17/2014
Date Made Active in Reports: 10/20/2014
Number of Days to Update: 3

Source: EPA
Telephone: 202-564-6023
Last EDR Contact: 11/07/2016
Next Scheduled EDR Contact: 02/20/2017
Data Release Frequency: Quarterly

PADS: PCB Activity Database System
PCB Activity Database. PADS Identifies generators, transporters, commercial storers and/or brokers and disposers of PCB's who are required to notify the EPA of such activities.

Date of Government Version: 01/20/2016
Date Data Arrived at EDR: 04/28/2016
Date Made Active in Reports: 09/02/2016
Number of Days to Update: 127

Source: EPA
Telephone: 202-566-0500
Last EDR Contact: 10/14/2016
Next Scheduled EDR Contact: 01/23/2017
Data Release Frequency: Annually

ICIS: Integrated Compliance Information System
The Integrated Compliance Information System (ICIS) supports the information needs of the national enforcement and compliance program as well as the unique needs of the National Pollutant Discharge Elimination System (NPDES) program.

Date of Government Version: 07/27/2016
Date Data Arrived at EDR: 08/05/2016
Date Made Active in Reports: 10/21/2016
Number of Days to Update: 77

Source: Environmental Protection Agency
Telephone: 202-564-5088
Last EDR Contact: 10/11/2016
Next Scheduled EDR Contact: 01/23/2017
Data Release Frequency: Quarterly

FTTS: FIFRA/ TSCA Tracking System - FIFRA (Federal Insecticide, Fungicide, & Rodenticide Act)/TSCA (Toxic Substances Control Act)
FTTS tracks administrative cases and pesticide enforcement actions and compliance activities related to FIFRA, TSCA and EPCRA (Emergency Planning and Community Right-to-Know Act). To maintain currency, EDR contacts the Agency on a quarterly basis.

Date of Government Version: 04/09/2009
Date Data Arrived at EDR: 04/16/2009
Date Made Active in Reports: 05/11/2009
Number of Days to Update: 25

Source: EPA/Office of Prevention, Pesticides and Toxic Substances
Telephone: 202-566-1667
Last EDR Contact: 11/17/2016
Next Scheduled EDR Contact: 03/06/2017
Data Release Frequency: Quarterly

FTTS INSP: FIFRA/ TSCA Tracking System - FIFRA (Federal Insecticide, Fungicide, & Rodenticide Act)/TSCA (Toxic Substances Control Act)
A listing of FIFRA/TSCA Tracking System (FTTS) inspections and enforcements.

Date of Government Version: 04/09/2009
Date Data Arrived at EDR: 04/16/2009
Date Made Active in Reports: 05/11/2009
Number of Days to Update: 25

Source: EPA
Telephone: 202-566-1667
Last EDR Contact: 11/17/2016
Next Scheduled EDR Contact: 03/06/2017
Data Release Frequency: Quarterly

MLTS: Material Licensing Tracking System
MLTS is maintained by the Nuclear Regulatory Commission and contains a list of approximately 8,100 sites which possess or use radioactive materials and which are subject to NRC licensing requirements. To maintain currency, EDR contacts the Agency on a quarterly basis.

Date of Government Version: 08/30/2016
Date Data Arrived at EDR: 09/08/2016
Date Made Active in Reports: 10/21/2016
Number of Days to Update: 43

Source: Nuclear Regulatory Commission
Telephone: 301-415-7169
Last EDR Contact: 11/07/2016
Next Scheduled EDR Contact: 02/20/2017
Data Release Frequency: Quarterly

COAL ASH DOE: Steam-Electric Plant Operation Data
A listing of power plants that store ash in surface ponds.

Date of Government Version: 12/31/2005
Date Data Arrived at EDR: 08/07/2009
Date Made Active in Reports: 10/22/2009
Number of Days to Update: 76

Source: Department of Energy
Telephone: 202-586-8719
Last EDR Contact: 09/09/2016
Next Scheduled EDR Contact: 12/19/2016
Data Release Frequency: Varies

COAL ASH EPA: Coal Combustion Residues Surface Impoundments List
A listing of coal combustion residues surface impoundments with high hazard potential ratings.

Date of Government Version: 07/01/2014
Date Data Arrived at EDR: 09/10/2014
Date Made Active in Reports: 10/20/2014
Number of Days to Update: 40

Source: Environmental Protection Agency
Telephone: N/A
Last EDR Contact: 09/06/2016
Next Scheduled EDR Contact: 12/19/2016
Data Release Frequency: Varies

PCB TRANSFORMER: PCB Transformer Registration Database
The database of PCB transformer registrations that includes all PCB registration submittals.

Date of Government Version: 02/01/2011
Date Data Arrived at EDR: 10/19/2011
Date Made Active in Reports: 01/10/2012
Number of Days to Update: 83

Source: Environmental Protection Agency
Telephone: 202-566-0517
Last EDR Contact: 10/28/2016
Next Scheduled EDR Contact: 02/06/2017
Data Release Frequency: Varies

RADINFO: Radiation Information Database
The Radiation Information Database (RADINFO) contains information about facilities that are regulated by U.S. Environmental Protection Agency (EPA) regulations for radiation and radioactivity.

Date of Government Version: 10/03/2016
Date Data Arrived at EDR: 10/05/2016
Date Made Active in Reports: 10/21/2016
Number of Days to Update: 16

Source: Environmental Protection Agency
Telephone: 202-343-9775
Last EDR Contact: 10/05/2016
Next Scheduled EDR Contact: 01/16/2017
Data Release Frequency: Quarterly

HIST FTTS: FIFRA/TSCA Tracking System Administrative Case Listing
A complete administrative case listing from the FIFRA/TSCA Tracking System (FTTS) for all ten EPA regions. The information was obtained from the National Compliance Database (NCDB). NCDB supports the implementation of FIFRA (Federal Insecticide, Fungicide, and Rodenticide Act) and TSCA (Toxic Substances Control Act). Some EPA regions are now closing out records. Because of that, and the fact that some EPA regions are not providing EPA Headquarters with updated records, it was decided to create a HIST FTTS database. It included records that may not be included in the newer FTTS database updates. This database is no longer updated.

Date of Government Version: 10/19/2006
Date Data Arrived at EDR: 03/01/2007
Date Made Active in Reports: 04/10/2007
Number of Days to Update: 40

Source: Environmental Protection Agency
Telephone: 202-564-2501
Last EDR Contact: 12/17/2007
Next Scheduled EDR Contact: 03/17/2008
Data Release Frequency: No Update Planned

HIST FTTS INSP: FIFRA/TSCA Tracking System Inspection & Enforcement Case Listing
A complete inspection and enforcement case listing from the FIFRA/TSCA Tracking System (FTTS) for all ten EPA regions. The information was obtained from the National Compliance Database (NCDB). NCDB supports the implementation of FIFRA (Federal Insecticide, Fungicide, and Rodenticide Act) and TSCA (Toxic Substances Control Act). Some EPA regions are now closing out records. Because of that, and the fact that some EPA regions are not providing EPA Headquarters with updated records, it was decided to create a HIST FTTS database. It included records that may not be included in the newer FTTS database updates. This database is no longer updated.

Date of Government Version: 10/19/2006
Date Data Arrived at EDR: 03/01/2007
Date Made Active in Reports: 04/10/2007
Number of Days to Update: 40

Source: Environmental Protection Agency
Telephone: 202-564-2501
Last EDR Contact: 12/17/2008
Next Scheduled EDR Contact: 03/17/2008
Data Release Frequency: No Update Planned

DOT OPS: Incident and Accident Data

Department of Transporation, Office of Pipeline Safety Incident and Accident data.

Date of Government Version: 07/31/2012
Date Data Arrived at EDR: 08/07/2012
Date Made Active in Reports: 09/18/2012
Number of Days to Update: 42

Source: Department of Transporation, Office of Pipeline Safety
Telephone: 202-366-4595
Last EDR Contact: 11/02/2016
Next Scheduled EDR Contact: 02/13/2017
Data Release Frequency: Varies

CONSENT: Superfund (CERCLA) Consent Decrees

Major legal settlements that establish responsibility and standards for cleanup at NPL (Superfund) sites. Released periodically by United States District Courts after settlement by parties to litigation matters.

Date of Government Version: 03/31/2016
Date Data Arrived at EDR: 08/01/2016
Date Made Active in Reports: 09/23/2016
Number of Days to Update: 53

Source: Department of Justice, Consent Decree Library
Telephone: Varies
Last EDR Contact: 09/26/2016
Next Scheduled EDR Contact: 01/09/2017
Data Release Frequency: Varies

BRS: Biennial Reporting System

The Biennial Reporting System is a national system administered by the EPA that collects data on the generation and management of hazardous waste. BRS captures detailed data from two groups: Large Quantity Generators (LQG) and Treatment, Storage, and Disposal Facilities.

Date of Government Version: 12/31/2013
Date Data Arrived at EDR: 02/24/2015
Date Made Active in Reports: 09/30/2015
Number of Days to Update: 218

Source: EPA/NTIS
Telephone: 800-424-9346
Last EDR Contact: 08/26/2016
Next Scheduled EDR Contact: 12/05/2016
Data Release Frequency: Biennially

INDIAN RESERV: Indian Reservations

This map layer portrays Indian administered lands of the United States that have any area equal to or greater than 640 acres.

Date of Government Version: 12/31/2005
Date Data Arrived at EDR: 12/08/2006
Date Made Active in Reports: 01/11/2007
Number of Days to Update: 34

Source: USGS
Telephone: 202-208-3710
Last EDR Contact: 10/14/2016
Next Scheduled EDR Contact: 01/23/2017
Data Release Frequency: Semi-Annually

FUSRAP: Formerly Utilized Sites Remedial Action Program

DOE established the Formerly Utilized Sites Remedial Action Program (FUSRAP) in 1974 to remediate sites where radioactive contamination remained from Manhattan Project and early U.S. Atomic Energy Commission (AEC) operations.

Date of Government Version: 07/21/2016
Date Data Arrived at EDR: 07/26/2016
Date Made Active in Reports: 09/23/2016
Number of Days to Update: 59

Source: Department of Energy
Telephone: 202-586-3559
Last EDR Contact: 11/08/2016
Next Scheduled EDR Contact: 02/20/2017
Data Release Frequency: Varies

UMTRA: Uranium Mill Tailings Sites

Uranium ore was mined by private companies for federal government use in national defense programs. When the mills shut down, large piles of the sand-like material (mill tailings) remain after uranium has been extracted from the ore. Levels of human exposure to radioactive materials from the piles are low; however, in some cases tailings were used as construction materials before the potential health hazards of the tailings were recognized.

Date of Government Version: 09/14/2010
Date Data Arrived at EDR: 10/07/2011
Date Made Active in Reports: 03/01/2012
Number of Days to Update: 146

Source: Department of Energy
Telephone: 505-845-0011
Last EDR Contact: 09/09/2016
Next Scheduled EDR Contact: 12/05/2016
Data Release Frequency: Varies

LEAD SMELTER 1: Lead Smelter Sites
A listing of former lead smelter site locations.

Date of Government Version: 03/07/2016
Date Data Arrived at EDR: 04/07/2016
Date Made Active in Reports: 09/02/2016
Number of Days to Update: 148

Source: Environmental Protection Agency
Telephone: 703-603-8787
Last EDR Contact: 10/20/2016
Next Scheduled EDR Contact: 01/16/2017
Data Release Frequency: Varies

LEAD SMELTER 2: Lead Smelter Sites
A list of several hundred sites in the U.S. where secondary lead smelting was done from 1931and 1964. These sites may pose a threat to public health through ingestion or inhalation of contaminated soil or dust

Date of Government Version: 04/05/2001
Date Data Arrived at EDR: 10/27/2010
Date Made Active in Reports: 12/02/2010
Number of Days to Update: 36

Source: American Journal of Public Health
Telephone: 703-305-6451
Last EDR Contact: 12/02/2009
Next Scheduled EDR Contact: N/A
Data Release Frequency: No Update Planned

US AIRS (AFS): Aerometric Information Retrieval System Facility Subsystem (AFS)
The database is a sub-system of Aerometric Information Retrieval System (AIRS). AFS contains compliance data on air pollution point sources regulated by the U.S. EPA and/or state and local air regulatory agencies. This information comes from source reports by various stationary sources of air pollution, such as electric power plants, steel mills, factories, and universities, and provides information about the air pollutants they produce. Action, air program, air program pollutant, and general level plant data. It is used to track emissions and compliance data from industrial plants.

Date of Government Version: 06/30/2016
Date Data Arrived at EDR: 07/25/2016
Date Made Active in Reports: 10/21/2016
Number of Days to Update: 88

Source: EPA
Telephone: 202-564-2496
Last EDR Contact: 09/26/2016
Next Scheduled EDR Contact: 01/09/2017
Data Release Frequency: Annually

US AIRS MINOR: Air Facility System Data
A listing of minor source facilities.

Date of Government Version: 06/30/2016
Date Data Arrived at EDR: 07/25/2016
Date Made Active in Reports: 10/21/2016
Number of Days to Update: 88

Source: EPA
Telephone: 202-564-2496
Last EDR Contact: 09/26/2016
Next Scheduled EDR Contact: 01/09/2017
Data Release Frequency: Annually

US MINES: Mines Master Index File
Contains all mine identification numbers issued for mines active or opened since 1971. The data also includes violation information.

Date of Government Version: 08/05/2016
Date Data Arrived at EDR: 09/01/2016
Date Made Active in Reports: 09/23/2016
Number of Days to Update: 22

Source: Department of Labor, Mine Safety and Health Administration
Telephone: 303-231-5959
Last EDR Contact: 09/01/2016
Next Scheduled EDR Contact: 12/12/2016
Data Release Frequency: Semi-Annually

US MINES 2: Ferrous and Nonferrous Metal Mines Database Listing
This map layer includes ferrous (ferrous metal mines are facilities that extract ferrous metals, such as iron ore or molybdenum) and nonferrous (Nonferrous metal mines are facilities that extract nonferrous metals, such as gold, silver, copper, zinc, and lead) metal mines in the United States.

Date of Government Version: 12/05/2005
Date Data Arrived at EDR: 02/29/2008
Date Made Active in Reports: 04/18/2008
Number of Days to Update: 49

Source: USGS
Telephone: 703-648-7709
Last EDR Contact: 09/02/2016
Next Scheduled EDR Contact: 12/12/2016
Data Release Frequency: Varies

US MINES 3: Active Mines & Mineral Plants Database Listing

Active Mines and Mineral Processing Plant operations for commodities monitored by the Minerals Information Team of the USGS.

Date of Government Version: 04/14/2011
Date Data Arrived at EDR: 06/08/2011
Date Made Active in Reports: 09/13/2011
Number of Days to Update: 97

Source: USGS
Telephone: 703-648-7709
Last EDR Contact: 09/02/2016
Next Scheduled EDR Contact: 12/12/2016
Data Release Frequency: Varies

FINDS: Facility Index System/Facility Registry System

Facility Index System. FINDS contains both facility information and 'pointers' to other sources that contain more detail. EDR includes the following FINDS databases in this report: PCS (Permit Compliance System), AIRS (Aerometric Information Retrieval System), DOCKET (Enforcement Docket used to manage and track information on civil judicial enforcement cases for all environmental statutes), FURS (Federal Underground Injection Control), C-DOCKET (Criminal Docket System used to track criminal enforcement actions for all environmental statutes), FFIS (Federal Facilities Information System), STATE (State Environmental Laws and Statutes), and PADS (PCB Activity Data System).

Date of Government Version: 07/15/2016
Date Data Arrived at EDR: 09/07/2016
Date Made Active in Reports: 11/11/2016
Number of Days to Update: 65

Source: EPA
Telephone: (206) 553-1200
Last EDR Contact: 09/07/2016
Next Scheduled EDR Contact: 12/19/2016
Data Release Frequency: Quarterly

UXO: Unexploded Ordnance Sites

A listing of unexploded ordnance site locations

Date of Government Version: 10/25/2015
Date Data Arrived at EDR: 01/29/2016
Date Made Active in Reports: 04/05/2016
Number of Days to Update: 67

Source: Department of Defense
Telephone: 571-373-0407
Last EDR Contact: 10/17/2016
Next Scheduled EDR Contact: 01/30/2017
Data Release Frequency: Varies

DOCKET HWC: Hazardous Waste Compliance Docket Listing

A complete list of the Federal Agency Hazardous Waste Compliance Docket Facilities.

Date of Government Version: 06/02/2016
Date Data Arrived at EDR: 06/03/2016
Date Made Active in Reports: 09/02/2016
Number of Days to Update: 91

Source: Environmental Protection Agency
Telephone: 202-564-0527
Last EDR Contact: 08/24/2016
Next Scheduled EDR Contact: 12/12/2016
Data Release Frequency: Varies

AIRS (EMI): Washington Emissions Data System

Emissions inventory data.

Date of Government Version: 12/31/2014
Date Data Arrived at EDR: 12/23/2015
Date Made Active in Reports: 02/04/2016
Number of Days to Update: 43

Source: Department of Ecology
Telephone: 360-407-6040
Last EDR Contact: 09/19/2016
Next Scheduled EDR Contact: 01/02/2017
Data Release Frequency: Annually

COAL ASH: Coal Ash Disposal Site Listing

A listing of coal ash disposal site locations.

Date of Government Version: 09/10/2014
Date Data Arrived at EDR: 09/11/2014
Date Made Active in Reports: 10/15/2014
Number of Days to Update: 34

Source: Department of Ecology
Telephone: 360-407-6933
Last EDR Contact: 09/06/2016
Next Scheduled EDR Contact: 12/19/2016
Data Release Frequency: Varies

DRYCLEANERS: Drycleaner List

A listing of registered drycleaners who registered with the Department of Ecology (using the SIC code of 7215 and 7216) as hazardous waste generators.

Date of Government Version: 12/31/2015
Date Data Arrived at EDR: 05/06/2016
Date Made Active in Reports: 07/15/2016
Number of Days to Update: 70

Source: Department of Ecology
Telephone: 360-407-6732
Last EDR Contact: 10/14/2016
Next Scheduled EDR Contact: 01/30/2017
Data Release Frequency: Varies

Financial Assurance 1: Financial Assurance Information Listing

A listing of financial assurance information for underground storage tank facilities. Financial assurance is intended to ensure that resources are available to pay for the cost of closure, post-closure care, and corrective measures if the owner or operator of a regulated facility is unable or unwilling to pay.

Date of Government Version: 02/24/2012
Date Data Arrived at EDR: 02/24/2012
Date Made Active in Reports: 03/27/2012
Number of Days to Update: 32

Source: Department of Ecology
Telephone: 360-586-1060
Last EDR Contact: 11/14/2016
Next Scheduled EDR Contact: 02/27/2017
Data Release Frequency: Varies

Financial Assurance 2: Financial Assurance Information Listing

A listing of financial assurance information for hazardous waste facilities. Financial assurance is intended to ensure that resources are available to pay for the cost of closure, post-closure care, and corrective measures if the owner or operator of a regulated facility is unable or unwilling to pay.

Date of Government Version: 08/15/2016
Date Data Arrived at EDR: 08/16/2016
Date Made Active in Reports: 10/12/2016
Number of Days to Update: 57

Source: Department of Ecology
Telephone: 360-407-6754
Last EDR Contact: 11/14/2016
Next Scheduled EDR Contact: 02/27/2017
Data Release Frequency: Varies

Financial Assurance 3: Financial Assurance Information Listing

A listing of financial assurance information for solid waste facilities. Financial assurance is intended to ensure that resources are available to pay for the cost of closure, post-closure care, and corrective measures if the owner or operator of a regulated facility is unable or unwilling to pay.

Date of Government Version: 02/01/2001
Date Data Arrived at EDR: 03/06/2007
Date Made Active in Reports: 04/19/2007
Number of Days to Update: 44

Source: Department of Ecology
Telephone: 360-407-6136
Last EDR Contact: 11/18/2016
Next Scheduled EDR Contact: 02/27/2017
Data Release Frequency: Varies

INACTIVE DRYCLEANERS: Inactive Drycleaners

A listing of inactive drycleaner facility locations.

Date of Government Version: 12/31/2015
Date Data Arrived at EDR: 05/06/2016
Date Made Active in Reports: 07/15/2016
Number of Days to Update: 70

Source: Department of Ecology
Telephone: 360-407-6732
Last EDR Contact: 10/14/2016
Next Scheduled EDR Contact: 01/30/2017
Data Release Frequency: Annually

WA MANIFEST: Hazardous Waste Manifest Data

Hazardous waste manifest information.

Date of Government Version: 12/31/2015
Date Data Arrived at EDR: 05/06/2016
Date Made Active in Reports: 07/15/2016
Number of Days to Update: 70

Source: Department of Ecology
Telephone: N/A
Last EDR Contact: 10/14/2016
Next Scheduled EDR Contact: 01/30/2017
Data Release Frequency: Annually

NPDES: Water Quality Permit System Data
A listing of permitted wastewater facilities.

Date of Government Version: 07/18/2016
Date Data Arrived at EDR: 07/20/2016
Date Made Active in Reports: 10/06/2016
Number of Days to Update: 78

Source: Department of Ecology
Telephone: 360-407-6073
Last EDR Contact: 10/20/2016
Next Scheduled EDR Contact: 01/30/2017
Data Release Frequency: Quarterly

UIC: Underground Injection Wells Listing
A listing of underground injection wells.

Date of Government Version: 07/18/2016
Date Data Arrived at EDR: 07/20/2016
Date Made Active in Reports: 10/06/2016
Number of Days to Update: 78

Source: Department of Ecology
Telephone: 360-407-6143
Last EDR Contact: 10/20/2016
Next Scheduled EDR Contact: 01/30/2017
Data Release Frequency: Varies

ABANDONED MINES: Abandoned Mines
An inventory of land and water impacted by past mining (primarily coal mining) is maintained by OSMRE to provide information needed to implement the Surface Mining Control and Reclamation Act of 1977 (SMCRA). The inventory contains information on the location, type, and extent of AML impacts, as well as, information on the cost associated with the reclamation of those problems. The inventory is based upon field surveys by State, Tribal, and OSMRE program officials. It is dynamic to the extent that it is modified as new problems are identified and existing problems are reclaimed.

Date of Government Version: 06/09/2016
Date Data Arrived at EDR: 06/13/2016
Date Made Active in Reports: 09/02/2016
Number of Days to Update: 81

Source: Department of Interior
Telephone: 202-208-2609
Last EDR Contact: 09/12/2016
Next Scheduled EDR Contact: 12/26/2016
Data Release Frequency: Quarterly

ECHO: Enforcement & Compliance History Information
ECHO provides integrated compliance and enforcement information for about 800,000 regulated facilities nationwide.

Date of Government Version: 09/18/2016
Date Data Arrived at EDR: 09/20/2016
Date Made Active in Reports: 10/21/2016
Number of Days to Update: 31

Source: Environmental Protection Agency
Telephone: 202-564-2280
Last EDR Contact: 09/20/2016
Next Scheduled EDR Contact: 01/02/2017
Data Release Frequency: Quarterly

FUELS PROGRAM: EPA Fuels Program Registered Listing
This listing includes facilities that are registered under the Part 80 (Code of Federal Regulations) EPA Fuels Programs. All companies now are required to submit new and updated registrations.

Date of Government Version: 08/22/2016
Date Data Arrived at EDR: 08/23/2016
Date Made Active in Reports: 10/21/2016
Number of Days to Update: 59

Source: EPA
Telephone: 800-385-6164
Last EDR Contact: 08/23/2016
Next Scheduled EDR Contact: 12/05/2016
Data Release Frequency: Quarterly

EDR HIGH RISK HISTORICAL RECORDS

EDR Exclusive Records

EDR MGP: EDR Proprietary Manufactured Gas Plants

The EDR Proprietary Manufactured Gas Plant Database includes records of coal gas plants (manufactured gas plants) compiled by EDR's researchers. Manufactured gas sites were used in the United States from the 1800's to 1950's to produce a gas that could be distributed and used as fuel. These plants used whale oil, rosin, coal, or a mixture of coal, oil, and water that also produced a significant amount of waste. Many of the byproducts of the gas production, such as coal tar (oily waste containing volatile and non-volatile chemicals), sludges, oils and other compounds are potentially hazardous to human health and the environment. The byproduct from this process was frequently disposed of directly at the plant site and can remain or spread slowly, serving as a continuous source of soil and groundwater contamination.

Date of Government Version: N/A
Date Data Arrived at EDR: N/A
Date Made Active in Reports: N/A
Number of Days to Update: N/A

Source: EDR, Inc.
Telephone: N/A
Last EDR Contact: N/A
Next Scheduled EDR Contact: N/A
Data Release Frequency: No Update Planned

EDR Hist Auto: EDR Exclusive Historic Gas Stations

EDR has searched selected national collections of business directories and has collected listings of potential gas station/filling station/service station sites that were available to EDR researchers. EDR's review was limited to those categories of sources that might, in EDR's opinion, include gas station/filling station/service station establishments. The categories reviewed included, but were not limited to gas, gas station, gasoline station, filling station, auto, automobile repair, auto service station, service station, etc. This database falls within a category of information EDR classifies as "High Risk Historical Records", or HRHR. EDR's HRHR effort presents unique and sometimes proprietary data about past sites and operations that typically create environmental concerns, but may not show up in current government records searches.

Date of Government Version: N/A
Date Data Arrived at EDR: N/A
Date Made Active in Reports: N/A
Number of Days to Update: N/A

Source: EDR, Inc.
Telephone: N/A
Last EDR Contact: N/A
Next Scheduled EDR Contact: N/A
Data Release Frequency: Varies

EDR Hist Cleaner: EDR Exclusive Historic Dry Cleaners

EDR has searched selected national collections of business directories and has collected listings of potential dry cleaner sites that were available to EDR researchers. EDR's review was limited to those categories of sources that might, in EDR's opinion, include dry cleaning establishments. The categories reviewed included, but were not limited to dry cleaners, cleaners, laundry, laundromat, cleaning/laundry, wash & dry etc. This database falls within a category of information EDR classifies as "High Risk Historical Records", or HRHR. EDR's HRHR effort presents unique and sometimes proprietary data about past sites and operations that typically create environmental concerns, but may not show up in current government records searches.

Date of Government Version: N/A
Date Data Arrived at EDR: N/A
Date Made Active in Reports: N/A
Number of Days to Update: N/A

Source: EDR, Inc.
Telephone: N/A
Last EDR Contact: N/A
Next Scheduled EDR Contact: N/A
Data Release Frequency: Varies

EDR RECOVERED GOVERNMENT ARCHIVES

Exclusive Recovered Govt. Archives

RGA HWS: Recovered Government Archive State Hazardous Waste Facilities List

The EDR Recovered Government Archive State Hazardous Waste database provides a list of SHWS incidents derived from historical databases and includes many records that no longer appear in current government lists. Compiled from Records formerly available from the Department of Ecology in Washington.

Date of Government Version: N/A
Date Data Arrived at EDR: 07/01/2013
Date Made Active in Reports: 12/24/2013
Number of Days to Update: 176

Source: Department of Ecology
Telephone: N/A
Last EDR Contact: 06/01/2012
Next Scheduled EDR Contact: N/A
Data Release Frequency: Varies

RGA LF: Recovered Government Archive Solid Waste Facilities List

The EDR Recovered Government Archive Landfill database provides a list of landfills derived from historical databases and includes many records that no longer appear in current government lists. Compiled from Records formerly available from the Department of Ecology in Washington.

Date of Government Version: N/A
Date Data Arrived at EDR: 07/01/2013
Date Made Active in Reports: 01/10/2014
Number of Days to Update: 193

Source: Department of Ecology
Telephone: N/A
Last EDR Contact: 06/01/2012
Next Scheduled EDR Contact: N/A
Data Release Frequency: Varies

RGA LUST: Recovered Government Archive Leaking Underground Storage Tank

The EDR Recovered Government Archive Leaking Underground Storage Tank database provides a list of LUST incidents derived from historical databases and includes many records that no longer appear in current government lists. Compiled from Records formerly available from the Department of Ecology in Washington.

Date of Government Version: N/A
Date Data Arrived at EDR: 07/01/2013
Date Made Active in Reports: 12/24/2013
Number of Days to Update: 176

Source: Department of Ecology
Telephone: N/A
Last EDR Contact: 06/01/2012
Next Scheduled EDR Contact: N/A
Data Release Frequency: Varies

COUNTY RECORDS

KING COUNTY:

Abandoned Landfill Study in King County

The King County Abandoned Landfill Survey was conducted from October through December 1984 by the Health Department's Environmental Health Division at the request of the King County Council. The primary objective of the survey was to determine if any public health problems existed at the predetermined 24 sites.

Date of Government Version: 04/30/1985
Date Data Arrived at EDR: 11/07/1994
Date Made Active in Reports: N/A
Number of Days to Update: 0

Source: Seattle-King County Department of Public Health
Telephone: 206-296-4785
Last EDR Contact: 10/21/1994
Next Scheduled EDR Contact: N/A
Data Release Frequency: No Update Planned

SEATTLE COUNTY:

Abandoned Landfill Study in the City of Seattle

The Seattle Abandoned Landfill Survey was conducted in June and July of 1984 by the Health Department's Environmental Health Division at the request of the Mayor's Office. The primary objective of the survey was to determine if any public health problems existed at the predetermined 12 sites.

Date of Government Version: 07/30/1984
Date Data Arrived at EDR: 11/07/1994
Date Made Active in Reports: N/A
Number of Days to Update: 0

Source: Seattle - King County Department of Public Health
Telephone: 206-296-4785
Last EDR Contact: 10/21/1994
Next Scheduled EDR Contact: N/A
Data Release Frequency: No Update Planned

SEATTLE/KING COUNTY:

Seattle - King County Abandoned Landfill Toxicity / Hazard Assessment Project

This report presents the Seattle-King County Health Department's follow-up investigation of two city owned and four county owned abandoned landfills which was conducted from February to December 1986.

Date of Government Version: 12/31/1986
Date Data Arrived at EDR: 08/18/1995
Date Made Active in Reports: 09/20/1995
Number of Days to Update: 33

Source: Department of Public Health
Telephone: 206-296-4785
Last EDR Contact: 08/14/1995
Next Scheduled EDR Contact: N/A
Data Release Frequency: No Update Planned

SNOHOMISH COUNTY:

Solid Waste Sites of Record at Snohomish Health District
Solid waste disposal and/or utilization sites in Snohomish County.

Date of Government Version: 11/16/2011
Date Data Arrived at EDR: 03/29/2012
Date Made Active in Reports: 05/03/2012
Number of Days to Update: 35

Source: Snohomish Health District
Telephone: 206-339-5250
Last EDR Contact: 09/23/2016
Next Scheduled EDR Contact: 01/02/2017
Data Release Frequency: Semi-Annually

TACOMA/PIERCE COUNTY:

Closed Landfill Survey
Following numerous requests for information about closed dumpsites and landfills in Pierce County, the Tacoma-Pierce County Health Department decided to conduct a study on the matter. The aim of the study was to evaluate public health risks associated with the closed dumpsites and landfills, and to determine the need, if any, for further investigations of a more detailed nature. The sites represent all of the known dumpsites and landfills closed after 1950.

Date of Government Version: 09/01/2002
Date Data Arrived at EDR: 03/24/2003
Date Made Active in Reports: 05/14/2003
Number of Days to Update: 51

Source: Tacoma-Pierce County Health Department
Telephone: 206-591-6500
Last EDR Contact: 03/19/2003
Next Scheduled EDR Contact: N/A
Data Release Frequency: No Update Planned

OTHER DATABASE(S)

Depending on the geographic area covered by this report, the data provided in these specialty databases may or may not be complete. For example, the existence of wetlands information data in a specific report does not mean that all wetlands in the area covered by the report are included. Moreover, the absence of any reported wetlands information does not necessarily mean that wetlands do not exist in the area covered by the report.

CT MANIFEST: Hazardous Waste Manifest Data
Facility and manifest data. Manifest is a document that lists and tracks hazardous waste from the generator through transporters to a tsd facility.

Date of Government Version: 07/30/2013
Date Data Arrived at EDR: 08/19/2013
Date Made Active in Reports: 10/03/2013
Number of Days to Update: 45

Source: Department of Energy & Environmental Protection
Telephone: 860-424-3375
Last EDR Contact: 11/11/2016
Next Scheduled EDR Contact: 02/27/2017
Data Release Frequency: No Update Planned

NY MANIFEST: Facility and Manifest Data
Manifest is a document that lists and tracks hazardous waste from the generator through transporters to a TSD facility.

Date of Government Version: 08/01/2016
Date Data Arrived at EDR: 08/03/2016
Date Made Active in Reports: 09/09/2016
Number of Days to Update: 37

Source: Department of Environmental Conservation
Telephone: 518-402-8651
Last EDR Contact: 11/02/2016
Next Scheduled EDR Contact: 02/13/2017
Data Release Frequency: Annually

PA MANIFEST: Manifest Information
Hazardous waste manifest information.

Date of Government Version: 12/31/2014
Date Data Arrived at EDR: 07/24/2015
Date Made Active in Reports: 08/18/2015
Number of Days to Update: 25

Source: Department of Environmental Protection
Telephone: 717-783-8990
Last EDR Contact: 10/14/2016
Next Scheduled EDR Contact: 01/30/2017
Data Release Frequency: Annually

WI MANIFEST: Manifest Information
Hazardous waste manifest information.

Date of Government Version: 12/31/2015
Date Data Arrived at EDR: 04/14/2016
Date Made Active in Reports: 06/03/2016
Number of Days to Update: 50

Source: Department of Natural Resources
Telephone: N/A
Last EDR Contact: 09/12/2016
Next Scheduled EDR Contact: 12/26/2016
Data Release Frequency: Annually

Oil/Gas Pipelines
Source: PennWell Corporation
Petroleum Bundle (Crude Oil, Refined Products, Petrochemicals, Gas Liquids (LPG/NGL), and Specialty Gases (Miscellaneous)) N = Natural Gas Bundle (Natural Gas, Gas Liquids (LPG/NGL), and Specialty Gases (Miscellaneous)). This map includes information copyrighted by PennWell Corporation. This information is provided on a best effort basis and PennWell Corporation does not guarantee its accuracy nor warrant its fitness for any particular purpose. Such information has been reprinted with the permission of PennWell.

Electric Power Transmission Line Data
Source: PennWell Corporation
This map includes information copyrighted by PennWell Corporation. This information is provided on a best effort basis and PennWell Corporation does not guarantee its accuracy nor warrant its fitness for any particular purpose. Such information has been reprinted with the permission of PennWell.

Sensitive Receptors: There are individuals deemed sensitive receptors due to their fragile immune systems and special sensitivity to environmental discharges. These sensitive receptors typically include the elderly, the sick, and children. While the location of all sensitive receptors cannot be determined, EDR indicates those buildings and facilities - schools, daycares, hospitals, medical centers, and nursing homes - where individuals who are sensitive receptors are likely to be located.

AHA Hospitals:
Source: American Hospital Association, Inc.
Telephone: 312-280-5991
The database includes a listing of hospitals based on the American Hospital Association's annual survey of hospitals.

Medical Centers: Provider of Services Listing
Source: Centers for Medicare & Medicaid Services
Telephone: 410-786-3000
A listing of hospitals with Medicare provider number, produced by Centers of Medicare & Medicaid Services, a federal agency within the U.S. Department of Health and Human Services.

Nursing Homes
Source: National Institutes of Health
Telephone: 301-594-6248
Information on Medicare and Medicaid certified nursing homes in the United States.

Public Schools
Source: National Center for Education Statistics
Telephone: 202-502-7300
The National Center for Education Statistics' primary database on elementary and secondary public education in the United States. It is a comprehensive, annual, national statistical database of all public elementary and secondary schools and school districts, which contains data that are comparable across all states.

Private Schools
Source: National Center for Education Statistics
Telephone: 202-502-7300
The National Center for Education Statistics' primary database on private school locations in the United States.

Daycare Centers: Daycare Center Listing
Source: Department of Social & Health Services
Telephone: 253-383-1735

Flood Zone Data: This data was obtained from the Federal Emergency Management Agency (FEMA). It depicts 100-year and 500-year flood zones as defined by FEMA. It includes the National Flood Hazard Layer (NFHL) which incorporates Flood Insurance Rate Map (FIRM) data and Q3 data from FEMA in areas not covered by NFHL.
Source: FEMA
Telephone: 877-336-2627
Date of Government Version: 2003, 2015

GOVERNMENT RECORDS SEARCHED / DATA CURRENCY TRACKING

NWI: National Wetlands Inventory. This data, available in select counties across the country, was obtained by EDR in 2002, 2005 and 2010 from the U.S. Fish and Wildlife Service.

State Wetlands Data: Wetland Inventory
Source: Department of Ecology
Telephone: 360-407-6121

Current USGS 7.5 Minute Topographic Map
Source: U.S. Geological Survey

STREET AND ADDRESS INFORMATION

© 2015 TomTom North America, Inc. All rights reserved. This material is proprietary and the subject of copyright protection and other intellectual property rights owned by or licensed to Tele Atlas North America, Inc. The use of this material is subject to the terms of a license agreement. You will be held liable for any unauthorized copying or disclosure of this material.

GEOCHECK ®- PHYSICAL SETTING SOURCE ADDENDUM

TARGET PROPERTY ADDRESS

DUNN LUMBER AND SDOT PARCELS
3831 4TH AVE NE
SEATTLE, WA 98105

TARGET PROPERTY COORDINATES

Latitude (North):	47.654561 - 47˚ 39’ 16.42’’
Longitude (West):	122.324897 - 122˚ 19’ 29.63’’
Universal Tranverse Mercator:	Zone 10
UTM X (Meters):	550696.4
UTM Y (Meters):	5277909.0
Elevation:	44 ft. above sea level

USGS TOPOGRAPHIC MAP

Target Property Map:	6005541 SEATTLE NORTH, WA
Version Date:	2014

EDR’s GeoCheck Physical Setting Source Addendum is provided to assist the environmental professional in forming an opinion about the impact of potential contaminant migration.

Assessment of the impact of contaminant migration generally has two principal investigative components:

1. Groundwater flow direction, and
2. Groundwater flow velocity.

Groundwater flow direction may be impacted by surface topography, hydrology, hydrogeology, characteristics of the soil, and nearby wells. Groundwater flow velocity is generally impacted by the nature of the geologic strata.

GEOCHECK® - PHYSICAL SETTING SOURCE SUMMARY

GROUNDWATER FLOW DIRECTION INFORMATION

Groundwater flow direction for a particular site is best determined by a qualified environmental professional using site-specific well data. If such data is not reasonably ascertainable, it may be necessary to rely on other sources of information, such as surface topographic information, hydrologic information, hydrogeologic data collected on nearby properties, and regional groundwater flow information (from deep aquifers).

TOPOGRAPHIC INFORMATION

Surface topography may be indicative of the direction of surficial groundwater flow. This information can be used to assist the environmental professional in forming an opinion about the impact of nearby contaminated properties or, should contamination exist on the target property, what downgradient sites might be impacted.

TARGET PROPERTY TOPOGRAPHY

General Topographic Gradient: General SE

SURROUNDING TOPOGRAPHY: ELEVATION PROFILES

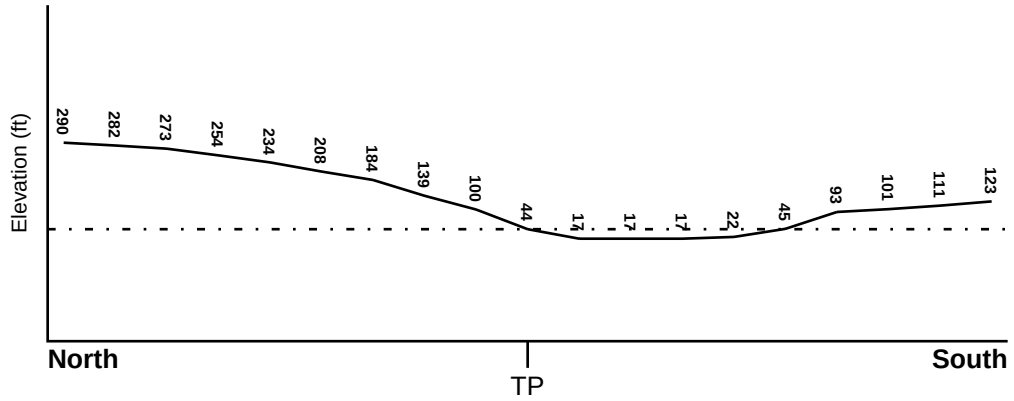

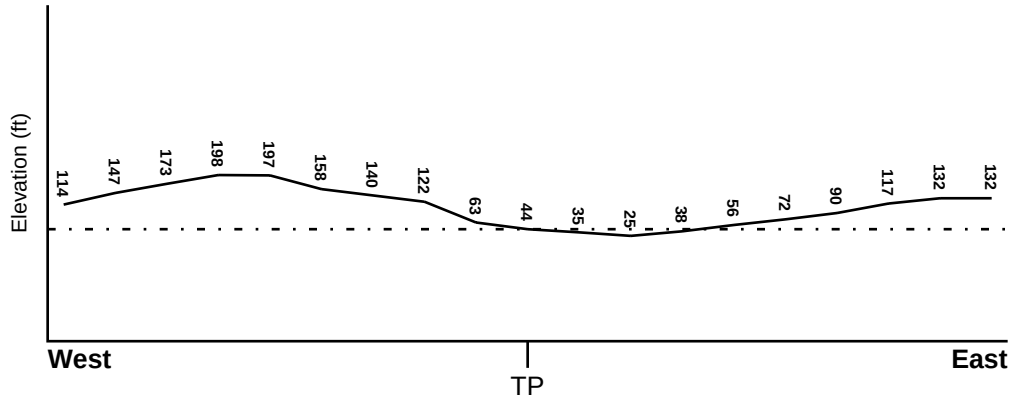

Target Property Elevation: 44 ft.

0 1/2 1 Miles

Source: Topography has been determined from the USGS 7.5' Digital Elevation Model and should be evaluated on a relative (not an absolute) basis. Relative elevation information between sites of close proximity should be field verified.

GEOCHECK® - PHYSICAL SETTING SOURCE SUMMARY

HYDROLOGIC INFORMATION

Surface water can act as a hydrologic barrier to groundwater flow. Such hydrologic information can be used to assist the environmental professional in forming an opinion about the impact of nearby contaminated properties or, should contamination exist on the target property, what downgradient sites might be impacted.

Refer to the Physical Setting Source Map following this summary for hydrologic information (major waterways and bodies of water).

FEMA FLOOD ZONE

Flood Plain Panel at Target Property	FEMA Source Type
53033C0340F	FEMA Q3 Flood data

Additional Panels in search area:	FEMA Source Type
53033C0345F	FEMA Q3 Flood data

NATIONAL WETLAND INVENTORY

NWI Quad at Target Property	NWI Electronic Data Coverage
SEATTLE NORTH	YES - refer to the Overview Map and Detail Map

HYDROGEOLOGIC INFORMATION

Hydrogeologic information obtained by installation of wells on a specific site can often be an indicator of groundwater flow direction in the immediate area. Such hydrogeologic information can be used to assist the environmental professional in forming an opinion about the impact of nearby contaminated properties or, should contamination exist on the target property, what downgradient sites might be impacted.

Site-Specific Hydrogeological Data*:

Search Radius:	1.25 miles
Location Relative to TP:	1/2 - 1 Mile SW
Site Name:	WASHINGTON NATURAL GAS - SEATTLE PLANT
Site EPA ID Number:	WAD980639280
Groundwater Flow Direction:	TOWARD LAKE UNION
Measured Depth to Water:	less than 20 feet
Hydraulic Connection:	The depth to compacted till at the site ranges from 2 feet to 20 feet.
Sole Source Aquifer:	A sole source aquifer is not persent at or near the site
Data Quality:	Information is inferred in the CERCLIS investigation report(s)

AQUIFLOW®

Search Radius: 1.000 Mile.

EDR has developed the AQUIFLOW Information System to provide data on the general direction of groundwater flow at specific points. EDR has reviewed reports submitted by environmental professionals to regulatory authorities at select sites and has extracted the date of the report, groundwater flow direction as determined hydrogeologically, and the depth to water table.

MAP ID	LOCATION FROM TP	GENERAL DIRECTION GROUNDWATER FLOW
3	1/2 - 1 Mile NE	SW
16	1/2 - 1 Mile West	S

For additional site information, refer to Physical Setting Source Map Findings.

* ©1996 Site–specific hydrogeological data gathered by CERCLIS Alerts, Inc., Bainbridge Island, WA. All rights reserved. All of the information and opinions presented are those of the cited EPA report(s), which were completed under a Comprehensive Environmental Response Compensation and Liability Information System (CERCLIS) investigation.

GEOCHECK® - PHYSICAL SETTING SOURCE SUMMARY

GROUNDWATER FLOW VELOCITY INFORMATION

Groundwater flow velocity information for a particular site is best determined by a qualified environmental professional using site specific geologic and soil strata data. If such data are not reasonably ascertainable, it may be necessary to rely on other sources of information, including geologic age identification, rock stratigraphic unit and soil characteristics data collected on nearby properties and regional soil information. In general, contaminant plumes move more quickly through sandy-gravelly types of soils than silty-clayey types of soils.

GEOLOGIC INFORMATION IN GENERAL AREA OF TARGET PROPERTY

Geologic information can be used by the environmental professional in forming an opinion about the relative speed at which contaminant migration may be occurring.

ROCK STRATIGRAPHIC UNIT

Era:	Cenozoic
System:	Quaternary
Series:	Quaternary
Code:	Q *(decoded above as Era, System & Series)*

GEOLOGIC AGE IDENTIFICATION

Category: Stratifed Sequence

Geologic Age and Rock Stratigraphic Unit Source: P.G. Schruben, R.E. Arndt and W.J. Bawiec, Geology of the Conterminous U.S. at 1:2,500,000 Scale - a digital representation of the 1974 P.B. King and H.M. Beikman Map, USGS Digital Data Series DDS - 11 (1994).

DOMINANT SOIL COMPOSITION IN GENERAL AREA OF TARGET PROPERTY

The U.S. Department of Agriculture's (USDA) Soil Conservation Service (SCS) leads the National Cooperative Soil Survey (NCSS) and is responsible for collecting, storing, maintaining and distributing soil survey information for privately owned lands in the United States. A soil map in a soil survey is a representation of soil patterns in a landscape. Soil maps for STATSGO are compiled by generalizing more detailed (SSURGO) soil survey maps. The following information is based on Soil Conservation Service STATSGO data.

Soil Component Name:	ALDERWOOD
Soil Surface Texture:	gravelly - sandy loam
Hydrologic Group:	Class C - Slow infiltration rates. Soils with layers impeding downward movement of water, or soils with moderately fine or fine textures.
Soil Drainage Class:	Moderately well drained. Soils have a layer of low hydraulic conductivity, wet state high in the profile. Depth to water table is 3 to 6 feet.

Hydric Status: Soil does not meet the requirements for a hydric soil.

Corrosion Potential - Uncoated Steel:	MODERATE
Depth to Bedrock Min:	> 60 inches
Depth to Bedrock Max:	> 60 inches

GEOCHECK® - PHYSICAL SETTING SOURCE SUMMARY

Soil Layer Information							
	Boundary			Classification			
Layer	Upper	Lower	Soil Texture Class	AASHTO Group	Unified Soil	Permeability Rate (in/hr)	Soil Reaction (pH)
1	0 inches	7 inches	gravelly - sandy loam	Granular materials (35 pct. or less passing No. 200), Silty, or Clayey Gravel and Sand.	COARSE-GRAINED SOILS, Gravels, Gravels with fines, Silty Gravel	Max: 6.00 Min: 2.00	Max: 6.50 Min: 5.10
2	7 inches	35 inches	very gravelly - loam	Granular materials (35 pct. or less passing No. 200), Stone Fragments, Gravel and Sand.	COARSE-GRAINED SOILS, Gravels, Gravels with fines, Silty Gravel	Max: 6.00 Min: 2.00	Max: 6.50 Min: 5.10
3	35 inches	39 inches	cemented	Not reported	Not reported	Max: 0.00 Min: 0.00	Max: 0.00 Min: 0.00

OTHER SOIL TYPES IN AREA

Based on Soil Conservation Service STATSGO data, the following additional subordinant soil types may appear within the general area of target property.

Soil Surface Textures: silt loam
very gravelly - sandy loam

Surficial Soil Types: silt loam
very gravelly - sandy loam

Shallow Soil Types: very gravelly - loam

Deeper Soil Types: very gravelly - coarse sand
stratified
very gravelly - loamy sand
very gravelly - sand

LOCAL / REGIONAL WATER AGENCY RECORDS

EDR Local/Regional Water Agency records provide water well information to assist the environmental professional in assessing sources that may impact ground water flow direction, and in forming an opinion about the impact of contaminant migration on nearby drinking water wells.

GEOCHECK® - PHYSICAL SETTING SOURCE SUMMARY

WELL SEARCH DISTANCE INFORMATION

DATABASE	SEARCH DISTANCE (miles)
Federal USGS	1.000
Federal FRDS PWS	Nearest PWS within 0.001 miles
State Database	1.000

FEDERAL USGS WELL INFORMATION

MAP ID	WELL ID	LOCATION FROM TP
A1	USGS40001266521	1/4 - 1/2 Mile SE
A2	USGS40001266510	1/4 - 1/2 Mile SE
4	USGS40001266382	1/2 - 1 Mile SW
B5	USGS40001266268	1/2 - 1 Mile SW
B6	USGS40001266293	1/2 - 1 Mile SW
B7	USGS40001266294	1/2 - 1 Mile SW
B8	USGS40001266237	1/2 - 1 Mile SSW
C9	USGS40001266228	1/2 - 1 Mile SSW
B10	USGS40001266246	1/2 - 1 Mile SW
C11	USGS40001266229	1/2 - 1 Mile SSW
C12	USGS40001266213	1/2 - 1 Mile SSW
D13	USGS40001266295	1/2 - 1 Mile SW
D14	USGS40001266257	1/2 - 1 Mile SW
E15	USGS40001266238	1/2 - 1 Mile SW
E17	USGS40001266214	1/2 - 1 Mile SW
E18	USGS40001266230	1/2 - 1 Mile SW
19	USGS40001266420	1/2 - 1 Mile ESE
E20	USGS40001266215	1/2 - 1 Mile SW
E21	USGS40001266198	1/2 - 1 Mile SW
F22	USGS40001266964	1/2 - 1 Mile ENE
F23	USGS40001266953	1/2 - 1 Mile ENE

FEDERAL FRDS PUBLIC WATER SUPPLY SYSTEM INFORMATION

MAP ID	WELL ID	LOCATION FROM TP
No PWS System Found		

Note: PWS System location is not always the same as well location.

STATE DATABASE WELL INFORMATION

MAP ID	WELL ID	LOCATION FROM TP
No Wells Found		

PHYSICAL SETTING SOURCE MAP - 4786801.2s

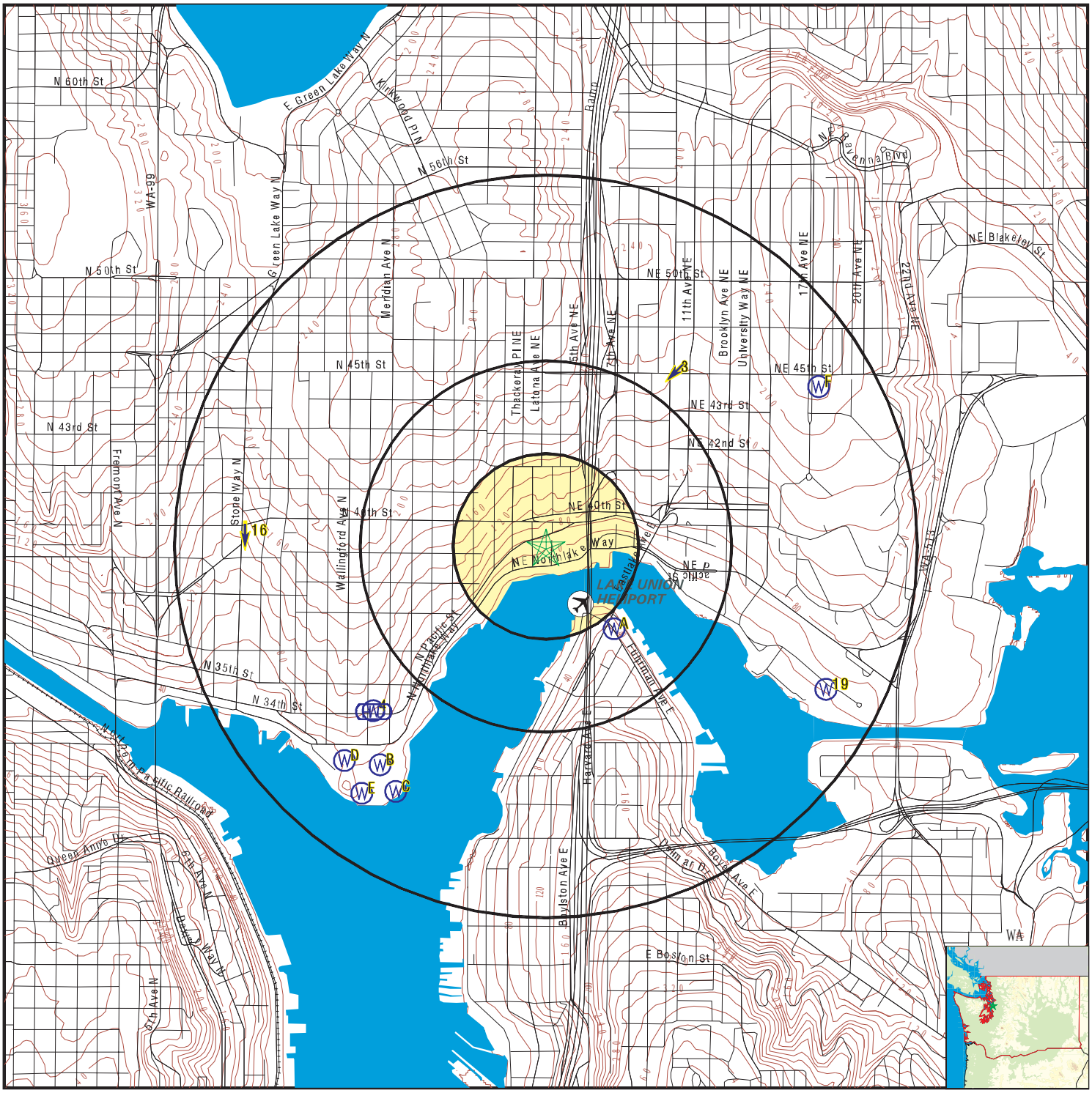

County Boundary
Major Roads
Contour Lines
Airports
Earthquake epicenter, Richter 5 or greater
Water Wells
Public Water Supply Wells
Cluster of Multiple Icons

Groundwater Flow Direction
GI Indeterminate Groundwater Flow at Location
GV Groundwater Flow Varies at Location
HD Closest Hydrogeological Data

SITE NAME: Dunn Lumber and SDOT Parcels	CLIENT: Geo Engineers, Inc.
ADDRESS: 3831 4th Ave NE SEATTLE WA 98105	CONTACT: Jessica Robertson
LAT/LONG: 47.654561 / 122.324897	INQUIRY #: 4786801.2s
	DATE: November 21, 2016 2:06 pm

Copyright © 2016 EDR, Inc. © 2015 TomTom Rel. 2015.

Map ID Direction Distance Elevation	Database	EDR ID Number
A1 **SE** **1/4 - 1/2 Mile** **Higher**	**FED USGS**	**USGS40001266521**

Org. Identifier:	USGS-WA		
Formal name:	USGS Washington Water Science Center		
Monloc Identifier:	USGS-473906122191101		
Monloc name:	25N/04E-17K02		
Monloc type:	Well		
Monloc desc:	Not Reported		
Huc code:	17110012	Drainagearea value:	Not Reported
Drainagearea Units:	Not Reported	Contrib drainagearea:	Not Reported
Contrib drainagearea units:	Not Reported	Latitude:	47.6514871
Longitude:	-122.32096	Sourcemap scale:	24000
Horiz Acc measure:	1	Horiz Acc measure units:	seconds
Horiz Collection method:	Interpolated from map		
Horiz coord refsys:	NAD83	Vert measure val:	100
Vert measure units:	feet	Vertacc measure val:	2
Vert accmeasure units:	feet		
Vertcollection method:	Interpolated from topographic map		
Vert coord refsys:	NGVD29	Countrycode:	US
Aquifername:	Not Reported		
Formation type:	Not Reported		
Aquifer type:	Not Reported		
Construction date:	19520101	Welldepth:	75.5
Welldepth units:	ft	Wellholedepth:	Not Reported
Wellholedepth units:	Not Reported		

Ground-water levels, Number of Measurements: 1

Date	Feet below Surface	Feet to Sealevel
1952-07-23	4	

A2 **SE** **1/4 - 1/2 Mile** **Higher**	**FED USGS**	**USGS40001266510**

Org. Identifier:	USGS-WA		
Formal name:	USGS Washington Water Science Center		
Monloc Identifier:	USGS-473905122191101		
Monloc name:	25N/04E-17K01		
Monloc type:	Well		
Monloc desc:	Not Reported		
Huc code:	17110012	Drainagearea value:	Not Reported
Drainagearea Units:	Not Reported	Contrib drainagearea:	Not Reported
Contrib drainagearea units:	Not Reported	Latitude:	47.6512093
Longitude:	-122.32096	Sourcemap scale:	24000
Horiz Acc measure:	1	Horiz Acc measure units:	seconds
Horiz Collection method:	Interpolated from map		
Horiz coord refsys:	NAD83	Vert measure val:	100
Vert measure units:	feet	Vertacc measure val:	2
Vert accmeasure units:	feet		
Vertcollection method:	Interpolated from topographic map		
Vert coord refsys:	NGVD29	Countrycode:	US
Aquifername:	Not Reported		
Formation type:	Not Reported		

Aquifer type:	Not Reported		
Construction date:	19520101	Welldepth:	78.3
Welldepth units:	ft	Wellholedepth:	Not Reported
Wellholedepth units:	Not Reported		

Ground-water levels, Number of Measurements: 1

Date	Feet below Surface	Feet to Sealevel
1952-07-23	8	

3
NE
1/2 - 1 Mile
Higher

Site ID:	1931	**AQUIFLOW**	**61459**
Groundwater Flow:	SW		
Shallowest Water Table Depth:	7		
Deepest Water Table Depth:	41		
Average Water Table Depth:	Not Reported		
Date:	11/09/1990		

4
SW
1/2 - 1 Mile
Higher

FED USGS **USGS40001266382**

Org. Identifier:	USGS-WA		
Formal name:	USGS Washington Water Science Center		
Monloc Identifier:	USGS-473854122200101		
Monloc name:	25N/04E-18R01 GWP-01		
Monloc type:	Well		
Monloc desc:	GAS WORKS PARK MONITORING WELL-01		
Huc code:	17110012	Drainagearea value:	Not Reported
Drainagearea Units:	Not Reported	Contrib drainagearea:	Not Reported
Contrib drainagearea units:	Not Reported	Latitude:	47.6481537
Longitude:	-122.3348493	Sourcemap scale:	24000
Horiz Acc measure:	1	Horiz Acc measure units:	seconds
Horiz Collection method:	Interpolated from map		
Horiz coord refsys:	NAD83	Vert measure val:	78.12
Vert measure units:	feet	Vertacc measure val:	.01
Vert accmeasure units:	feet		
Vertcollection method:	Level or other surveying method		
Vert coord refsys:	NGVD29	Countrycode:	US
Aquifername:	Not Reported		
Formation type:	Not Reported		
Aquifer type:	Not Reported		
Construction date:	19861101	Welldepth:	34.8
Welldepth units:	ft	Wellholedepth:	58
Wellholedepth units:	ft		

Ground-water levels, Number of Measurements: 3

Date	Feet below Surface	Feet to Sealevel	Date	Feet below Surface	Feet to Sealevel
1986-12-18	22.03		1986-11-28	22.36	
1986-11-02	21				

B5
SW
1/2 - 1 Mile
Lower

FED USGS **USGS40001266268**

Org. Identifier:	USGS-WA		
Formal name:	USGS Washington Water Science Center		
Monloc Identifier:	USGS-473847122195901		
Monloc name:	25N/04E-19A05 GWP-06		
Monloc type:	Well		
Monloc desc:	GAS WORKS PARK MONITORING WELL-06		
Huc code:	17110012	Drainagearea value:	Not Reported
Drainagearea Units:	Not Reported	Contrib drainagearea:	Not Reported
Contrib drainagearea units:	Not Reported	Latitude:	47.6462093
Longitude:	-122.3342937	Sourcemap scale:	24000
Horiz Acc measure:	1	Horiz Acc measure units:	seconds
Horiz Collection method:	Interpolated from map		
Horiz coord refsys:	NAD83	Vert measure val:	27.16
Vert measure units:	feet	Vertacc measure val:	.01
Vert accmeasure units:	feet		
Vertcollection method:	Level or other surveying method		
Vert coord refsys:	NGVD29	Countrycode:	US
Aquifername:	Not Reported		
Formation type:	Not Reported		
Aquifer type:	Not Reported		
Construction date:	19861027	Welldepth:	9.9
Welldepth units:	ft	Wellholedepth:	10
Wellholedepth units:	ft		

Ground-water levels, Number of Measurements: 3

Date	Feet below Surface	Feet to Sealevel	Date	Feet below Surface	Feet to Sealevel
1986-12-18	2.52		1986-11-24	1.77	
1986-10-28	3				

B6
SW
1/2 - 1 Mile
Lower

FED USGS **USGS40001266293**

Org. Identifier:	USGS-WA		
Formal name:	USGS Washington Water Science Center		
Monloc Identifier:	USGS-473848122200101		
Monloc name:	25N/04E-19A02 GWP-03		
Monloc type:	Well		
Monloc desc:	GAS WORKS PARK MONITORING WELL-03		
Huc code:	17110012	Drainagearea value:	Not Reported
Drainagearea Units:	Not Reported	Contrib drainagearea:	Not Reported
Contrib drainagearea units:	Not Reported	Latitude:	47.6464871
Longitude:	-122.3348493	Sourcemap scale:	24000
Horiz Acc measure:	1	Horiz Acc measure units:	seconds
Horiz Collection method:	Interpolated from map		
Horiz coord refsys:	NAD83	Vert measure val:	32.12
Vert measure units:	feet	Vertacc measure val:	.01
Vert accmeasure units:	feet		
Vertcollection method:	Level or other surveying method		
Vert coord refsys:	NGVD29	Countrycode:	US
Aquifername:	Not Reported		
Formation type:	Not Reported		

Aquifer type:	Not Reported		
Construction date:	19861031	Welldepth:	10.6
Welldepth units:	ft	Wellholedepth:	12
Wellholedepth units:	ft		

Ground-water levels, Number of Measurements: 3

Date	Feet below Surface	Feet to Sealevel	Date	Feet below Surface	Feet to Sealevel
1986-12-18	5.42		1986-11-24	5.21	
1986-11-01	5				

B7
SW
1/2 - 1 Mile
Lower

FED USGS **USGS40001266294**

Org. Identifier:	USGS-WA		
Formal name:	USGS Washington Water Science Center		
Monloc Identifier:	USGS-473848122200102		
Monloc name:	25N/04E-19A03 GWP-04		
Monloc type:	Well		
Monloc desc:	GAS WORKS PARK MONITORING WELL-04		
Huc code:	17110012	Drainagearea value:	Not Reported
Drainagearea Units:	Not Reported	Contrib drainagearea:	Not Reported
Contrib drainagearea units:	Not Reported	Latitude:	47.6464871
Longitude:	-122.3348493	Sourcemap scale:	24000
Horiz Acc measure:	1	Horiz Acc measure units:	seconds
Horiz Collection method:	Interpolated from map		
Horiz coord refsys:	NAD83	Vert measure val:	32.21
Vert measure units:	feet	Vertacc measure val:	.01
Vert accmeasure units:	feet		
Vertcollection method:	Level or other surveying method		
Vert coord refsys:	NGVD29	Countrycode:	US
Aquifername:	Not Reported		
Formation type:	Not Reported		
Aquifer type:	Not Reported		
Construction date:	19861103	Welldepth:	57.6
Welldepth units:	ft	Wellholedepth:	60
Wellholedepth units:	ft		

Ground-water levels, Number of Measurements: 4

Date	Feet below Surface	Feet to Sealevel	Date	Feet below Surface	Feet to Sealevel
1986-12-18	16.29		1986-11-25	15.16	
1986-11-24	15.12		1986-11-03	15	

B8
SSW
1/2 - 1 Mile
Lower

FED USGS **USGS40001266237**

Org. Identifier:	USGS-WA		
Formal name:	USGS Washington Water Science Center		
Monloc Identifier:	USGS-473844122195701		
Monloc name:	25N/04E-20D01 GWP-09		
Monloc type:	Well		
Monloc desc:	GAS WORKS PARK MONITORING WELL-09		
Huc code:	17110012	Drainagearea value:	Not Reported
Drainagearea Units:	Not Reported	Contrib drainagearea:	Not Reported
Contrib drainagearea units:	Not Reported	Latitude:	47.645376
Longitude:	-122.333738	Sourcemap scale:	24000

Horiz Acc measure:	1	Horiz Acc measure units:	seconds
Horiz Collection method:	Interpolated from map		
Horiz coord refsys:	NAD83	Vert measure val:	27.62
Vert measure units:	feet	Vertacc measure val:	.01
Vert accmeasure units:	feet		
Vertcollection method:	Level or other surveying method		
Vert coord refsys:	NGVD29	Countrycode:	US
Aquifername:	Not Reported		
Formation type:	Not Reported		
Aquifer type:	Not Reported		
Construction date:	19861031	Welldepth:	20.8
Welldepth units:	ft	Wellholedepth:	22
Wellholedepth units:	ft		

Ground-water levels, Number of Measurements: 3

Date	Feet below Surface	Feet to Sealevel	Date	Feet below Surface	Feet to Sealevel
1986-12-18	8.96		1986-11-24	9.46	
1986-11-01	10				

C9
SSW **FED USGS** **USGS40001266228**
1/2 - 1 Mile
Lower

Org. Identifier:	USGS-WA		
Formal name:	USGS Washington Water Science Center		
Monloc Identifier:	USGS-473843122195501		
Monloc name:	25N/04E-20D02 GWP-12		
Monloc type:	Well		
Monloc desc:	GAS WORKS PARK MONITORING WELL-12		
Huc code:	17110012	Drainagearea value:	Not Reported
Drainagearea Units:	Not Reported	Contrib drainagearea:	Not Reported
Contrib drainagearea units:	Not Reported	Latitude:	47.6450982
Longitude:	-122.3331825	Sourcemap scale:	24000
Horiz Acc measure:	1	Horiz Acc measure units:	seconds
Horiz Collection method:	Interpolated from map		
Horiz coord refsys:	NAD83	Vert measure val:	18.73
Vert measure units:	feet	Vertacc measure val:	.01
Vert accmeasure units:	feet		
Vertcollection method:	Level or other surveying method		
Vert coord refsys:	NGVD29	Countrycode:	US
Aquifername:	Not Reported		
Formation type:	Not Reported		
Aquifer type:	Not Reported		
Construction date:	19861031	Welldepth:	9.6
Welldepth units:	ft	Wellholedepth:	10
Wellholedepth units:	ft		

Ground-water levels, Number of Measurements: 3

Date	Feet below Surface	Feet to Sealevel	Date	Feet below Surface	Feet to Sealevel
1986-12-18	4.84		1986-11-24	4.43	
1986-10-31	3				

Map ID Direction Distance Elevation	Database	EDR ID Number
B10 **SW** **1/2 - 1 Mile** **Lower**	**FED USGS**	**USGS40001266246**

Org. Identifier:	USGS-WA		
Formal name:	USGS Washington Water Science Center		
Monloc Identifier:	USGS-473845122200001		
Monloc name:	25N/04E-19A07 GWP-08		
Monloc type:	Well		
Monloc desc:	GAS WORKS PARK MONITORING WELL-08		
Huc code:	17110012	Drainagearea value:	Not Reported
Drainagearea Units:	Not Reported	Contrib drainagearea:	Not Reported
Contrib drainagearea units:	Not Reported	Latitude:	47.6456537
Longitude:	-122.3345715	Sourcemap scale:	24000
Horiz Acc measure:	1	Horiz Acc measure units:	seconds
Horiz Collection method:	Interpolated from map		
Horiz coord refsys:	NAD83	Vert measure val:	29.88
Vert measure units:	feet	Vertacc measure val:	.01
Vert accmeasure units:	feet		
Vertcollection method:	Level or other surveying method		
Vert coord refsys:	NGVD29	Countrycode:	US
Aquifername:	Not Reported		
Formation type:	Not Reported		
Aquifer type:	Not Reported		
Construction date:	19861027	Welldepth:	19.5
Welldepth units:	ft	Wellholedepth:	20
Wellholedepth units:	ft		

Ground-water levels, Number of Measurements: 3

Date	Feet below Surface	Feet to Sealevel	Date	Feet below Surface	Feet to Sealevel
1986-12-18	8.58		1986-11-24	9.99	
1986-10-28	9				

C11 **SSW** **1/2 - 1 Mile** **Lower**	**FED USGS**	**USGS40001266229**

Org. Identifier:	USGS-WA		
Formal name:	USGS Washington Water Science Center		
Monloc Identifier:	USGS-473843122195801		
Monloc name:	25N/04E-19A09 GWP-11		
Monloc type:	Well		
Monloc desc:	GAS WORKS PARK MONITORING WELL-11		
Huc code:	17110012	Drainagearea value:	Not Reported
Drainagearea Units:	Not Reported	Contrib drainagearea:	Not Reported
Contrib drainagearea units:	Not Reported	Latitude:	47.6450982
Longitude:	-122.3340159	Sourcemap scale:	24000
Horiz Acc measure:	1	Horiz Acc measure units:	seconds
Horiz Collection method:	Interpolated from map		
Horiz coord refsys:	NAD83	Vert measure val:	31.51
Vert measure units:	feet	Vertacc measure val:	.01
Vert accmeasure units:	feet		
Vertcollection method:	Level or other surveying method		
Vert coord refsys:	NGVD29	Countrycode:	US
Aquifername:	Not Reported		
Formation type:	Not Reported		

Aquifer type:	Not Reported		
Construction date:	19861030	Welldepth:	29.9
Welldepth units:	ft	Wellholedepth:	30
Wellholedepth units:	ft		

Ground-water levels, Number of Measurements: 3

Date	Feet below Surface	Feet to Sealevel	Date	Feet below Surface	Feet to Sealevel
1986-12-18	13.26		1986-11-24	13.78	
1986-10-31	14				

C12
SSW
1/2 - 1 Mile
Lower

FED USGS **USGS40001266213**

Org. Identifier:	USGS-WA		
Formal name:	USGS Washington Water Science Center		
Monloc Identifier:	USGS-473842122195601		
Monloc name:	25N/04E-20D03 GWP-16		
Monloc type:	Well		
Monloc desc:	GAS WORKS PARK MONITORING WELL-16		
Huc code:	17110012	Drainagearea value:	Not Reported
Drainagearea Units:	Not Reported	Contrib drainagearea:	Not Reported
Contrib drainagearea units:	Not Reported	Latitude:	47.6448204
Longitude:	-122.3334603	Sourcemap scale:	24000
Horiz Acc measure:	1	Horiz Acc measure units:	seconds
Horiz Collection method:	Interpolated from map		
Horiz coord refsys:	NAD83	Vert measure val:	16.56
Vert measure units:	feet	Vertacc measure val:	.01
Vert accmeasure units:	feet		
Vertcollection method:	Level or other surveying method		
Vert coord refsys:	NGVD29	Countrycode:	US
Aquifername:	Not Reported		
Formation type:	Not Reported		
Aquifer type:	Not Reported		
Construction date:	19861030	Welldepth:	10.6
Welldepth units:	ft	Wellholedepth:	13
Wellholedepth units:	ft		

Ground-water levels, Number of Measurements: 3

Date	Feet below Surface	Feet to Sealevel	Date	Feet below Surface	Feet to Sealevel
1986-12-18	2.08		1986-11-24	2.03	
1986-10-31	2				

D13
SW
1/2 - 1 Mile
Lower

FED USGS **USGS40001266295**

Org. Identifier:	USGS-WA		
Formal name:	USGS Washington Water Science Center		
Monloc Identifier:	USGS-473848122200801		
Monloc name:	25N/04E-19A01 GWP-02		
Monloc type:	Well		
Monloc desc:	GAS WORKS PARK MONITORING WELL-02		
Huc code:	17110012	Drainagearea value:	Not Reported
Drainagearea Units:	Not Reported	Contrib drainagearea:	Not Reported
Contrib drainagearea units:	Not Reported	Latitude:	47.646487
Longitude:	-122.3367938	Sourcemap scale:	24000

Horiz Acc measure:	1	Horiz Acc measure units:	seconds
Horiz Collection method:	Interpolated from map		
Horiz coord refsys:	NAD83	Vert measure val:	31.99
Vert measure units:	feet	Vertacc measure val:	.01
Vert accmeasure units:	feet		
Vertcollection method:	Level or other surveying method		
Vert coord refsys:	NGVD29	Countrycode:	US
Aquifername:	Not Reported		
Formation type:	Not Reported		
Aquifer type:	Not Reported		
Construction date:	19861101	Welldepth:	13.9
Welldepth units:	ft	Wellholedepth:	14.7
Wellholedepth units:	ft		

Ground-water levels, Number of Measurements: 3

Date	Feet below Surface	Feet to Sealevel	Date	Feet below Surface	Feet to Sealevel
1986-12-18	11.08		1986-11-25	11.59	
1986-11-02	12				

D14
SW
1/2 - 1 Mile
Lower

FED USGS **USGS40001266257**

Org. Identifier:	USGS-WA		
Formal name:	USGS Washington Water Science Center		
Monloc Identifier:	USGS-473846122200601		
Monloc name:	25N/04E-19A04 GWP-05		
Monloc type:	Well		
Monloc desc:	GAS WORKS PARK MONITORING WELL-05		
Huc code:	17110012	Drainagearea value:	Not Reported
Drainagearea Units:	Not Reported	Contrib drainagearea:	Not Reported
Contrib drainagearea units:	Not Reported	Latitude:	47.6459315
Longitude:	-122.3362382	Sourcemap scale:	24000
Horiz Acc measure:	1	Horiz Acc measure units:	seconds
Horiz Collection method:	Interpolated from map		
Horiz coord refsys:	NAD83	Vert measure val:	29.21
Vert measure units:	feet	Vertacc measure val:	.01
Vert accmeasure units:	feet		
Vertcollection method:	Level or other surveying method		
Vert coord refsys:	NGVD29	Countrycode:	US
Aquifername:	Not Reported		
Formation type:	Not Reported		
Aquifer type:	Not Reported		
Construction date:	19861028	Welldepth:	18.3
Welldepth units:	ft	Wellholedepth:	20
Wellholedepth units:	ft		

Ground-water levels, Number of Measurements: 3

Date	Feet below Surface	Feet to Sealevel	Date	Feet below Surface	Feet to Sealevel
1986-12-18	13.45		1986-11-25	12.0	
1986-10-29	13				

Map ID Direction Distance Elevation		Database	EDR ID Number
E15 **SW** **1/2 - 1 Mile** **Lower**		**FED USGS**	**USGS40001266238**

Org. Identifier:	USGS-WA		
Formal name:	USGS Washington Water Science Center		
Monloc Identifier:	USGS-473844122200401		
Monloc name:	25N/04E-19A06 GWP-07		
Monloc type:	Well		
Monloc desc:	GAS WORKS PARK MONITORING WELL-07		
Huc code:	17110012	Drainagearea value:	Not Reported
Drainagearea Units:	Not Reported	Contrib drainagearea:	Not Reported
Contrib drainagearea units:	Not Reported	Latitude:	47.6453759
Longitude:	-122.3356826	Sourcemap scale:	24000
Horiz Acc measure:	1	Horiz Acc measure units:	seconds
Horiz Collection method:	Interpolated from map		
Horiz coord refsys:	NAD83	Vert measure val:	29.32
Vert measure units:	feet	Vertacc measure val:	.01
Vert accmeasure units:	feet		
Vertcollection method:	Level or other surveying method		
Vert coord refsys:	NGVD29	Countrycode:	US
Aquifername:	Not Reported		
Formation type:	Not Reported		
Aquifer type:	Not Reported		
Construction date:	19861028	Welldepth:	17.1
Welldepth units:	ft	Wellholedepth:	17.1
Wellholedepth units:	ft		

Ground-water levels, Number of Measurements: 3

Date	Feet below Surface	Feet to Sealevel	Date	Feet below Surface	Feet to Sealevel
1986-12-18	10.60		1986-11-25	11.35	
1986-10-29	12				

---

16 **West** **1/2 - 1 Mile** **Higher**	Site ID:	5758	**AQUIFLOW**	**41953**
	Groundwater Flow:	S		
	Shallowest Water Table Depth:	5.90		
	Deepest Water Table Depth:	9.38		
	Average Water Table Depth:	Not Reported		
	Date:	01/02/1998		

E17 **SW** **1/2 - 1 Mile** **Lower**	**FED USGS**	**USGS40001266214**

Org. Identifier:	USGS-WA		
Formal name:	USGS Washington Water Science Center		
Monloc Identifier:	USGS-473842122200101		
Monloc name:	25N/04E-19A12 GWP-15		
Monloc type:	Well		
Monloc desc:	GAS WORKS PARK MONITORING WELL-15		
Huc code:	17110012	Drainagearea value:	Not Reported
Drainagearea Units:	Not Reported	Contrib drainagearea:	Not Reported
Contrib drainagearea units:	Not Reported	Latitude:	47.6448204
Longitude:	-122.3348492	Sourcemap scale:	24000

Horiz Acc measure:	1	Horiz Acc measure units:	seconds
Horiz Collection method:	Interpolated from map		
Horiz coord refsys:	NAD83	Vert measure val:	31.05
Vert measure units:	feet	Vertacc measure val:	.01
Vert accmeasure units:	feet		
Vertcollection method:	Level or other surveying method		
Vert coord refsys:	NGVD29	Countrycode:	US
Aquifername:	Not Reported		
Formation type:	Not Reported		
Aquifer type:	Not Reported		
Construction date:	19861030	Welldepth:	19.5
Welldepth units:	ft	Wellholedepth:	20
Wellholedepth units:	ft		

Ground-water levels, Number of Measurements: 3

Date	Feet below Surface	Feet to Sealevel	Date	Feet below Surface	Feet to Sealevel
1986-12-18	17.11		1986-11-24	15.46	
1986-10-31	16.6				

E18
SW
1/2 - 1 Mile
Lower

FED USGS **USGS40001266230**

Org. Identifier:	USGS-WA		
Formal name:	USGS Washington Water Science Center		
Monloc Identifier:	USGS-473843122200401		
Monloc name:	25N/04E-19A08 GWP-10		
Monloc type:	Well		
Monloc desc:	GAS WORKS PARK MONITORING WELL-10		
Huc code:	17110012	Drainagearea value:	Not Reported
Drainagearea Units:	Not Reported	Contrib drainagearea:	Not Reported
Contrib drainagearea units:	Not Reported	Latitude:	47.6450982
Longitude:	-122.3356826	Sourcemap scale:	24000
Horiz Acc measure:	1	Horiz Acc measure units:	seconds
Horiz Collection method:	Interpolated from map		
Horiz coord refsys:	NAD83	Vert measure val:	25.57
Vert measure units:	feet	Vertacc measure val:	.01
Vert accmeasure units:	feet		
Vertcollection method:	Level or other surveying method		
Vert coord refsys:	NGVD29	Countrycode:	US
Aquifername:	Not Reported		
Formation type:	Not Reported		
Aquifer type:	Not Reported		
Construction date:	19861029	Welldepth:	15.3
Welldepth units:	ft	Wellholedepth:	20
Wellholedepth units:	ft		

Ground-water levels, Number of Measurements: 3

Date	Feet below Surface	Feet to Sealevel	Date	Feet below Surface	Feet to Sealevel
1986-12-18	10.50		1986-11-25	9.36	
1986-10-30	10				

Map ID Direction Distance Elevation	Database	EDR ID Number
19 **ESE** **1/2 - 1 Mile** **Higher**	**FED USGS**	**USGS40001266420**

Org. Identifier:	USGS-WA		
Formal name:	USGS Washington Water Science Center		
Monloc Identifier:	USGS-473857122182701		
Monloc name:	25N/04E-16N01		
Monloc type:	Well		
Monloc desc:	Not Reported		
Huc code:	17110012	Drainagearea value:	Not Reported
Drainagearea Units:	Not Reported	Contrib drainagearea:	Not Reported
Contrib drainagearea units:	Not Reported	Latitude:	47.6489872
Longitude:	-122.3087373	Sourcemap scale:	24000
Horiz Acc measure:	1	Horiz Acc measure units:	seconds
Horiz Collection method:	Interpolated from map		
Horiz coord refsys:	NAD83	Vert measure val:	10
Vert measure units:	feet	Vertacc measure val:	2
Vert accmeasure units:	feet		
Vertcollection method:	Interpolated from topographic map		
Vert coord refsys:	NGVD29	Countrycode:	US
Aquifername:	Not Reported		
Formation type:	Not Reported		
Aquifer type:	Not Reported		
Construction date:	19520101	Welldepth:	160
Welldepth units:	ft	Wellholedepth:	Not Reported
Wellholedepth units:	Not Reported		

Ground-water levels, Number of Measurements: 1

Date	Feet below Surface	Feet to Sealevel
1952-12-17	22	

E20 **SW** **1/2 - 1 Mile** **Lower**	**FED USGS**	**USGS40001266215**

Org. Identifier:	USGS-WA		
Formal name:	USGS Washington Water Science Center		
Monloc Identifier:	USGS-473842122200501		
Monloc name:	25N/04E-19A10 GWP-13		
Monloc type:	Well		
Monloc desc:	GAS WORKS PARK MONITORING WELL-13		
Huc code:	17110012	Drainagearea value:	Not Reported
Drainagearea Units:	Not Reported	Contrib drainagearea:	Not Reported
Contrib drainagearea units:	Not Reported	Latitude:	47.6448204
Longitude:	-122.3359604	Sourcemap scale:	24000
Horiz Acc measure:	1	Horiz Acc measure units:	seconds
Horiz Collection method:	Interpolated from map		
Horiz coord refsys:	NAD83	Vert measure val:	25.81
Vert measure units:	feet	Vertacc measure val:	.01
Vert accmeasure units:	feet		
Vertcollection method:	Level or other surveying method		
Vert coord refsys:	NGVD29	Countrycode:	US
Aquifername:	Not Reported		
Formation type:	Not Reported		

Aquifer type:	Not Reported		
Construction date:	19861029	Welldepth:	17.3
Welldepth units:	ft	Wellholedepth:	17.6
Wellholedepth units:	ft		

Ground-water levels, Number of Measurements: 3

Date	Feet below Surface	Feet to Sealevel	Date	Feet below Surface	Feet to Sealevel
1986-12-18	12.14		1986-11-25	10.98	
1986-10-30	11.8				

E21
SW
1/2 - 1 Mile
Lower

FED USGS **USGS40001266198**

Org. Identifier:	USGS-WA		
Formal name:	USGS Washington Water Science Center		
Monloc Identifier:	USGS-473841122200301		
Monloc name:	25N/04E-19A11 GWP-14		
Monloc type:	Well		
Monloc desc:	GAS WORKS PARK MONITORING WELL-14		
Huc code:	17110012	Drainagearea value:	Not Reported
Drainagearea Units:	Not Reported	Contrib drainagearea:	Not Reported
Contrib drainagearea units:	Not Reported	Latitude:	47.6445426
Longitude:	-122.3354048	Sourcemap scale:	24000
Horiz Acc measure:	1	Horiz Acc measure units:	seconds
Horiz Collection method:	Interpolated from map		
Horiz coord refsys:	NAD83	Vert measure val:	20.2
Vert measure units:	feet	Vertacc measure val:	.1
Vert accmeasure units:	feet		
Vertcollection method:	Level or other surveying method		
Vert coord refsys:	NGVD29	Countrycode:	US
Aquifername:	Not Reported		
Formation type:	Not Reported		
Aquifer type:	Not Reported		
Construction date:	19861029	Welldepth:	9.5
Welldepth units:	ft	Wellholedepth:	12
Wellholedepth units:	ft		

Ground-water levels, Number of Measurements: 3

Date	Feet below Surface	Feet to Sealevel	Date	Feet below Surface	Feet to Sealevel
1986-12-18	6.68		1986-11-25	6.26	
1986-10-30	5.96				

F22
ENE
1/2 - 1 Mile
Higher

FED USGS **USGS40001266964**

Org. Identifier:	USGS-WA		
Formal name:	USGS Washington Water Science Center		
Monloc Identifier:	USGS-473940122182901		
Monloc name:	25N/04E-16D02		
Monloc type:	Well		
Monloc desc:	Not Reported		
Huc code:	17110012	Drainagearea value:	Not Reported
Drainagearea Units:	Not Reported	Contrib drainagearea:	Not Reported
Contrib drainagearea units:	Not Reported	Latitude:	47.6609316
Longitude:	-122.309293	Sourcemap scale:	24000

Horiz Acc measure:	1	Horiz Acc measure units:	seconds
Horiz Collection method:	Interpolated from map		
Horiz coord refsys:	NAD83	Vert measure val:	190
Vert measure units:	feet	Vertacc measure val:	2
Vert accmeasure units:	feet		
Vertcollection method:	Interpolated from topographic map		
Vert coord refsys:	NGVD29	Countrycode:	US
Aquifername:	Not Reported		
Formation type:	Not Reported		
Aquifer type:	Not Reported		
Construction date:	19010101	Welldepth:	157
Welldepth units:	ft	Wellholedepth:	Not Reported
Wellholedepth units:	Not Reported		

Ground-water levels, Number of Measurements: 1

Date	Feet below Surface	Feet to Sealevel
1953-03-16	84	

F23
ENE
1/2 - 1 Mile
Higher

FED USGS **USGS40001266953**

Org. Identifier:	USGS-WA		
Formal name:	USGS Washington Water Science Center		
Monloc Identifier:	USGS-473939122182801		
Monloc name:	25N/04E-16D01		
Monloc type:	Well		
Monloc desc:	Not Reported		
Huc code:	17110012	Drainagearea value:	Not Reported
Drainagearea Units:	Not Reported	Contrib drainagearea:	Not Reported
Contrib drainagearea units:	Not Reported	Latitude:	47.6606538
Longitude:	-122.3090153	Sourcemap scale:	24000
Horiz Acc measure:	1	Horiz Acc measure units:	seconds
Horiz Collection method:	Interpolated from map		
Horiz coord refsys:	NAD83	Vert measure val:	190
Vert measure units:	feet	Vertacc measure val:	3
Vert accmeasure units:	feet		
Vertcollection method:	Interpolated from topographic map		
Vert coord refsys:	NGVD29	Countrycode:	US
Aquifername:	Not Reported		
Formation type:	Not Reported		
Aquifer type:	Not Reported		
Construction date:	19530101	Welldepth:	180
Welldepth units:	ft	Wellholedepth:	Not Reported
Wellholedepth units:	Not Reported		

Ground-water levels, Number of Measurements: 1

Date	Feet below Surface	Feet to Sealevel
1953-01-01	84	

GEOCHECK® - PHYSICAL SETTING SOURCE MAP FINDINGS
RADON

AREA RADON INFORMATION

Federal EPA Radon Zone for KING County: 3

Note: Zone 1 indoor average level > 4 pCi/L.
: Zone 2 indoor average level >= 2 pCi/L and <= 4 pCi/L.
: Zone 3 indoor average level < 2 pCi/L.

Federal Area Radon Information for Zip Code: 98105

Number of sites tested: 2

Area	Average Activity	% <4 pCi/L	% 4-20 pCi/L	% >20 pCi/L
Living Area - 1st Floor	Not Reported	Not Reported	Not Reported	Not Reported
Living Area - 2nd Floor	Not Reported	Not Reported	Not Reported	Not Reported
Basement	0.700 pCi/L	100%	0%	0%

PHYSICAL SETTING SOURCE RECORDS SEARCHED

TOPOGRAPHIC INFORMATION

USGS 7.5' Digital Elevation Model (DEM)
Source: United States Geologic Survey
EDR acquired the USGS 7.5' Digital Elevation Model in 2002 and updated it in 2006. The 7.5 minute DEM corresponds to the USGS 1:24,000- and 1:25,000-scale topographic quadrangle maps. The DEM provides elevation data with consistent elevation units and projection.

Current USGS 7.5 Minute Topographic Map
Source: U.S. Geological Survey

HYDROLOGIC INFORMATION

Flood Zone Data: This data was obtained from the Federal Emergency Management Agency (FEMA). It depicts 100-year and 500-year flood zones as defined by FEMA. It includes the National Flood Hazard Layer (NFHL) which incorporates Flood Insurance Rate Map (FIRM) data and Q3 data from FEMA in areas not covered by NFHL.
Source: FEMA
Telephone: 877-336-2627
Date of Government Version: 2003, 2015

NWI: National Wetlands Inventory. This data, available in select counties across the country, was obtained by EDR in 2002, 2005 and 2010 from the U.S. Fish and Wildlife Service.

State Wetlands Data: Wetland Inventory
Source: Department of Ecology
Telephone: 360-407-6121

HYDROGEOLOGIC INFORMATION

AQUIFLOW[R] Information System
Source: EDR proprietary database of groundwater flow information
EDR has developed the AQUIFLOW Information System (AIS) to provide data on the general direction of groundwater flow at specific points. EDR has reviewed reports submitted to regulatory authorities at select sites and has extracted the date of the report, hydrogeologically determined groundwater flow direction and depth to water table information.

GEOLOGIC INFORMATION

Geologic Age and Rock Stratigraphic Unit
Source: P.G. Schruben, R.E. Arndt and W.J. Bawiec, Geology of the Conterminous U.S. at 1:2,500,000 Scale - A digital representation of the 1974 P.B. King and H.M. Beikman Map, USGS Digital Data Series DDS - 11 (1994).

STATSGO: State Soil Geographic Database
Source: Department of Agriculture, Natural Resources Conservation Service (NRCS)
The U.S. Department of Agriculture's (USDA) Natural Resources Conservation Service (NRCS) leads the national Conservation Soil Survey (NCSS) and is responsible for collecting, storing, maintaining and distributing soil survey information for privately owned lands in the United States. A soil map in a soil survey is a representation of soil patterns in a landscape. Soil maps for STATSGO are compiled by generalizing more detailed (SSURGO) soil survey maps.

SSURGO: Soil Survey Geographic Database
Source: Department of Agriculture, Natural Resources Conservation Service (NRCS)
Telephone: 800-672-5559
SSURGO is the most detailed level of mapping done by the Natural Resources Conservation Service, mapping scales generally range from 1:12,000 to 1:63,360. Field mapping methods using national standards are used to construct the soil maps in the Soil Survey Geographic (SSURGO) database. SSURGO digitizing duplicates the original soil survey maps. This level of mapping is designed for use by landowners, townships and county natural resource planning and management.

PHYSICAL SETTING SOURCE RECORDS SEARCHED

LOCAL / REGIONAL WATER AGENCY RECORDS

FEDERAL WATER WELLS

PWS: Public Water Systems
Source: EPA/Office of Drinking Water
Telephone: 202-564-3750
Public Water System data from the Federal Reporting Data System. A PWS is any water system which provides water to at least 25 people for at least 60 days annually. PWSs provide water from wells, rivers and other sources.

PWS ENF: Public Water Systems Violation and Enforcement Data
Source: EPA/Office of Drinking Water
Telephone: 202-564-3750
Violation and Enforcement data for Public Water Systems from the Safe Drinking Water Information System (SDWIS) after August 1995. Prior to August 1995, the data came from the Federal Reporting Data System (FRDS).

USGS Water Wells: USGS National Water Inventory System (NWIS)
This database contains descriptive information on sites where the USGS collects or has collected data on surface water and/or groundwater. The groundwater data includes information on wells, springs, and other sources of groundwater.

STATE RECORDS

Water Wells
Source: Department of Health
Telephone: 360-236-3148
Group A and B well locations.

Water Well Listing
Source: Public Utility District
Telephone: 206-779-7656
A listing of water well locations in Kitsap County.

OTHER STATE DATABASE INFORMATION

Oil and Gas Well Listing
Source: Department of Natural Resources
Telephone: 360-902-1450
Locations that represent oil and gas test well sites in Washington State from 1890 to present.

RADON

Area Radon Information
Source: USGS
Telephone: 703-356-4020
The National Radon Database has been developed by the U.S. Environmental Protection Agency (USEPA) and is a compilation of the EPA/State Residential Radon Survey and the National Residential Radon Survey. The study covers the years 1986 - 1992. Where necessary data has been supplemented by information collected at private sources such as universities and research institutions.

EPA Radon Zones
Source: EPA
Telephone: 703-356-4020
Sections 307 & 309 of IRAA directed EPA to list and identify areas of U.S. with the potential for elevated indoor radon levels.

OTHER

Airport Landing Facilities: Private and public use landing facilities
Source: Federal Aviation Administration, 800-457-6656

Epicenters: World earthquake epicenters, Richter 5 or greater
Source: Department of Commerce, National Oceanic and Atmospheric Administration

Earthquake Fault Lines: The fault lines displayed on EDR's Topographic map are digitized quaternary faultlines, prepared in 1975 by the United State Geological Survey

PHYSICAL SETTING SOURCE RECORDS SEARCHED

STREET AND ADDRESS INFORMATION

© 2015 TomTom North America, Inc. All rights reserved. This material is proprietary and the subject of copyright protection and other intellectual property rights owned by or licensed to Tele Atlas North America, Inc. The use of this material is subject to the terms of a license agreement. You will be held liable for any unauthorized copying or disclosure of this material.

APPENDIX C
Selected Historical Research Documents

Department of Assessments

500 Fourth Avenue, Suite ADM-AS-0708, Seattle, WA 98104

Office Hours: Mon - Fri 8:30 a.m. to 4:30 p.m.

TEL: 206-296-7300
FAX: 206-296-5107
TTY: 206-296-7888

Send us mail

ADVERTISEMENT

New Search | Property Tax Bill | Map This Property | Glossary of Terms | Area Report | Print Property Detail

PARCEL DATA

Parcel	420690-0290	Jurisdiction	SEATTLE
Name	SEATTLE CITY OF SDOT	Levy Code	0010
Site Address	3831 4TH AVE NE 98105	Property Type	C
Geo Area	17-10	Plat Block / Building Number	7
Spec Area		Plat Lot / Unit Number	1 THRU 4
Property Name	City of Seattle storage yard	Quarter-Section-Township-Range	NW-17-25-4

Legal Description

LATONA ADD
PLat Block: 7
Plat Lot: 1 THRU 4

LAND DATA

Highest & Best Use As If Vacant	MANUFACTURING	Percentage Unusable	0
Highest & Best Use As Improved	(unknown)	Unbuildable	NO
Present Use	Vacant(Industrial)	Restrictive Size Shape	YES
Land SqFt	15,132	Zoning	IC-45
Acres	0.35	Water	WATER DISTRICT
		Sewer/Septic	PUBLIC
		Road Access	PUBLIC
		Parking	ADEQUATE
		Street Surface	PAVED

Views

Rainier	
Territorial	
Olympics	
Cascades	
Seattle Skyline	
Puget Sound	
Lake Washington	
Lake Sammamish	
Lake/River/Creek	
Other View	

Waterfront

Waterfront Location	
Waterfront Footage	0
Lot Depth Factor	0
Waterfront Bank	
Tide/Shore	
Waterfront Restricted Access	
Waterfront Access Rights	NO
Poor Quality	NO
Proximity Influence	NO

Designations

Historic Site	
Current Use	(none)
Nbr Bldg Sites	
Adjacent to Golf Fairway	NO
Adjacent to Greenbelt	NO
Other Designation	NO
Deed Restrictions	NO
Development Rights Purchased	NO
Easements	NO
Native Growth Protection Easement	NO
DNR Lease	NO

Nuisances

Topography	
Traffic Noise	
Airport Noise	
Power Lines	NO
Other Nuisances	NO

Problems

Water Problems	NO
Transportation Concurrency	NO
Other Problems	NO

Environmental

Environmental	NO

BUILDING

TAX ROLL HISTORY

This is a government owned parcel.
Change to state law (RCW 84. 40.045 and 84.40.175) by the 2013 Legislature eliminated revaluation of government owned parcels.

Reference Links:

- King County Tax Links
- Property Tax Advisor
- Washington State Department of Revenue (External link)
- Washington State Board of Tax Appeals (External link)
- Board of Appeals/Equalization
- Districts Report
- iMap
- Recorder's Office

Scanned images of surveys and other map documents

Scanned images of plats

ADVERTISEMENT

SALES HISTORY

REVIEW HISTORY

PERMIT HISTORY

HOME IMPROVEMENT EXEMPTION

New Search | Property Tax Bill | Map This Property | Glossary of Terms | Area Report | Print Property Detail

ADVERTISEMENT

Updated: March 17, 2016

Share Tweet Email Print

© King County, WA 2016 Privacy Accessibility Terms of use

Information for... **Do more online**
Contact us

King County Department of Assessments

Fair, Equitable, and Understandable Property Valuations

Department of Assessments

500 Fourth Avenue, Suite ADM-AS-0708, Seattle, WA 98104

Office Hours: Mon - Fri 8:30 a.m. to 4:30 p.m.

TEL: 206-296-7300
FAX: 206-296-5107
TTY: 206-296-7888

Send us mail

ADVERTISEMENT

PARCEL DATA

Parcel	420690-0295	Jurisdiction	SEATTLE
Name	DUNN LUMBER CO	Levy Code	0010
Site Address	3826 LATONA AVE NE 98105	Property Type	C
Geo Area	17-10	Plat Block / Building Number	7
Spec Area		Plat Lot / Unit Number	20 & 21
Property Name	PARKING PRIVATE	Quarter-Section-Township-Range	NW-17-25-4

Legal Description

LATONA ADD
PLat Block: 7
Plat Lot: 20 & 21

LAND DATA

Highest & Best Use As If Vacant	COMMERCIAL SERVICE	Percentage Unusable	0
Highest & Best Use As Improved	OTHER	Unbuildable	NO
Present Use	Parking(Assoc)	Restrictive Size Shape	NO
Land SqFt	4,638	Zoning	IC-45
Acres	0.11	Water	WATER DISTRICT
		Sewer/Septic	PUBLIC
		Road Access	PUBLIC
		Parking	ADEQUATE
		Street Surface	PAVED

Views

Rainier	
Territorial	
Olympics	
Cascades	
Seattle Skyline	
Puget Sound	
Lake Washington	
Lake Sammamish	
Lake/River/Creek	
Other View	

Waterfront

Waterfront Location	
Waterfront Footage	0
Lot Depth Factor	0
Waterfront Bank	
Tide/Shore	
Waterfront Restricted Access	
Waterfront Access Rights	NO
Poor Quality	NO
Proximity Influence	NO

Designations

Historic Site	
Current Use	(none)
Nbr Bldg Sites	
Adjacent to Golf Fairway	NO
Adjacent to Greenbelt	NO
Other Designation	NO
Deed Restrictions	NO
Development Rights Purchased	NO
Easements	NO
Native Growth Protection Easement	NO
DNR Lease	NO

Nuisances

Topography	
Traffic Noise	
Airport Noise	
Power Lines	NO
Other Nuisances	NO

Problems

Water Problems	NO
Transportation Concurrency	NO
Other Problems	NO

Environmental

Environmental	NO

BUILDING

TAX ROLL HISTORY

Account	Valued Year	Tax Year	Omit Year	Levy Code	Appraised Land Value ($)	Appraised Imps Value ($)	Appraised Total Value ($)	New Dollars ($)	Taxable Land Value ($)	Taxable Imps Value ($)	Taxable Total Value ($)	Tax Value Reason
420690029509	2016	2017		0010	417,400	0	417,400	0	417,400	0	417,400	

Reference Links:

- King County Tax Links
- Property Tax Advisor
- Washington State Department of Revenue (External link)
- Washington State Board of Tax Appeals (External link)
- Board of Appeals/Equalization
- Districts Report
- iMap
- Recorder's Office

Scanned images of surveys and other map documents

Scanned images of plats

Notice mailing date: 05/26/2016

ADVERTISEMENT

420690029509	2015	2016		0010	417,400	0	417,400	0	417,400	0	417,400	
420690029509	2014	2015		0010	394,200	0	394,200	0	394,200	0	394,200	
420690029509	2013	2014		0010	333,900	0	333,900	0	333,900	0	333,900	
420690029509	2012	2013		0010	333,900	0	333,900	0	333,900	0	333,900	
420690029509	2011	2012		0010	371,000	0	371,000	0	371,000	0	371,000	
420690029509	2010	2011		0010	371,000	0	371,000	0	371,000	0	371,000	
420690029509	2009	2010		0010	371,000	0	371,000	0	371,000	0	371,000	
420690029509	2008	2009		0010	347,800	0	347,800	0	347,800	0	347,800	
420690029509	2007	2008		0010	278,200	0	278,200	0	278,200	0	278,200	
420690029509	2006	2007		0010	231,900	0	231,900	0	231,900	0	231,900	
420690029509	2005	2006		0010	185,500	0	185,500	0	185,500	0	185,500	
420690029509	2004	2005		0010	185,500	0	185,500	0	185,500	0	185,500	
420690029509	2003	2004		0010	162,300	0	162,300	0	162,300	0	162,300	
420690029509	2002	2003		0010	162,300	0	162,300	0	162,300	0	162,300	
420690029509	2001	2002		0010	162,300	0	162,300	0	162,300	0	162,300	
420690029509	2000	2001		0010	92,700	0	92,700	0	92,700	0	92,700	
420690029509	1999	2000		0010	92,700	0	92,700	0	92,700	0	92,700	
420690029509	1998	1999		0010	69,500	0	69,500	0	69,500	0	69,500	
420690029509	1997	1998		0010	0	0	0	0	69,500	0	69,500	
420690029509	1996	1997		0010	0	0	0	0	69,500	0	69,500	
420690029509	1994	1995		0010	0	0	0	0	69,500	0	69,500	
420690029509	1992	1993		0010	0	0	0	0	69,500	0	69,500	
420690029509	1991	1992		0010	0	0	0	0	69,500	0	69,500	
420690029509	1990	1991		0010	0	0	0	0	72,500	0	72,500	
420690029509	1989	1990		0010	0	0	0	0	73,500	0	73,500	

SALES HISTORY

Excise Number	Recording Number	Document Date	Sale Price	Seller Name	Buyer Name	Instrument	Sale Reason
1140636	199006141276	6/13/1990	$45,775.00	THE CITY OF SEATTLE	DUNN LUMBER CO INC	Warranty Deed	Other

REVIEW HISTORY

PERMIT HISTORY

HOME IMPROVEMENT EXEMPTION

New Search | Property Tax Bill | Map This Property | Glossary of Terms | Area Report | Print Property Detail

ADVERTISEMENT

Updated: March 17, 2016

Share Tweet Email Print

© King County, WA 2016 Privacy Accessibility Terms of use

Information for... **Do more online**
Contact us

Department of Assessments

500 Fourth Avenue, Suite ADM-AS-0708, Seattle, WA 98104

Office Hours: Mon - Fri 8:30 a.m. to 4:30 p.m.

TEL: 206-296-7300
FAX: 206-296-5107
TTY: 206-296-7888

Send us mail

ADVERTISEMENT

New Search | Property Tax Bill | Map This Property | Glossary of Terms | Area Report | Print Property Detail

PARCEL DATA

Parcel	420690-0310	Jurisdiction	SEATTLE
Name	DUNN LUMBER CO INC	Levy Code	0010
Site Address	3815 4TH AVE NE 98105	Property Type	C
Geo Area	17-10	Plat Block / Building Number	7
Spec Area		Plat Lot / Unit Number	5
Property Name	GAS WORKS GALLERY	Quarter-Section-Township-Range	NW-17-25-4

Legal Description

LATONA ADD
PLat Block: 7
Plat Lot: 5

LAND DATA

Highest & Best Use As If Vacant	MANUFACTURING	Percentage Unusable	0
Highest & Best Use As Improved	PRESENT USE	Unbuildable	NO
Present Use	Industrial(Light)	Restrictive Size Shape	NO
Land SqFt	4,000	Zoning	IC-45
Acres	0.09	Water	WATER DISTRICT
		Sewer/Septic	PUBLIC
		Road Access	PUBLIC
		Parking	ADEQUATE
		Street Surface	PAVED

Views

Rainier	
Territorial	
Olympics	
Cascades	
Seattle Skyline	
Puget Sound	
Lake Washington	
Lake Sammamish	
Lake/River/Creek	
Other View	

Waterfront

Waterfront Location	
Waterfront Footage	0
Lot Depth Factor	0
Waterfront Bank	
Tide/Shore	
Waterfront Restricted Access	
Waterfront Access Rights	NO
Poor Quality	NO
Proximity Influence	NO

Designations

Historic Site	
Current Use	(none)
Nbr Bldg Sites	
Adjacent to Golf Fairway	NO
Adjacent to Greenbelt	NO
Other Designation	NO
Deed Restrictions	NO
Development Rights Purchased	NO
Easements	NO
Native Growth Protection Easement	NO
DNR Lease	NO

Nuisances

Topography	
Traffic Noise	
Airport Noise	
Power Lines	NO
Other Nuisances	NO

Problems

Water Problems	NO
Transportation Concurrency	NO
Other Problems	NO

Environmental

Environmental	NO

BUILDING

Building Number	1
Building Description	ARTIST STUDIOS
Number Of Buildings Aggregated	1
Predominant Use	LIGHT COMMERCIAL UTILITY BUILDING (471)
Shape	Rect or Slight Irreg
Construction Class	WOOD FRAME
Building Quality	LOW COST
Stories	1
Building Gross Sq Ft	8,190
Building Net Sq Ft	8,190

Picture of Building 1

Reference Links:

- King County Tax Links
- Property Tax Advisor
- Washington State Department of Revenue (External link)
- Washington State Board of Tax Appeals (External link)
- Board of Appeals/Equalization
- Districts Report
- iMap
- Recorder's Office
- Scanned images of surveys and other map documents
- Scanned images of plats

Notice mailing date: 05/26/2016

ADVERTISEMENT

Year Built	1937
Eff. Year	1949
Percentage Complete	100
Heating System	SPACE HEATERS
Sprinklers	Yes
Elevators	

Section(s) Of Building Number: 1

Section Number	Section Use	Description	Stories	Height	Floor Number	Gross Sq Ft	Net Sq Ft
1	LIGHT COMMERCIAL UTILITY BUILDING (471)		1	8		7,510	7,510

Section Feature(s) Of Section Number: 1

Feature Type	Gross Sq Ft	Net Sq Ft
MEZZANINES-OFFICE (761)	680	680

TAX ROLL HISTORY

Account	Valued Year	Tax Year	Omit Year	Levy Code	Appraised Land Value ($)	Appraised Imps Value ($)	Appraised Total Value ($)	New Dollars ($)	Taxable Land Value ($)	Taxable Imps Value ($)	Taxable Total Value ($)	Tax Value Reason
420690031000	2016	2017		0010	360,000	441,500	801,500	0	360,000	441,500	801,500	
420690031000	2015	2016		0010	360,000	415,700	775,700	0	360,000	415,700	775,700	
420690031000	2014	2015		0010	340,000	409,900	749,900	0	340,000	409,900	749,900	
420690031000	2013	2014		0010	288,000	440,300	728,300	0	288,000	440,300	728,300	
420690031000	2012	2013		0010	288,000	397,500	685,500	0	288,000	397,500	685,500	
420690031000	2011	2012		0010	320,000	417,100	737,100	0	320,000	417,100	737,100	
420690031000	2010	2011		0010	320,000	417,100	737,100	0	320,000	417,100	737,100	
420690031000	2009	2010		0010	320,000	415,100	735,100	0	320,000	415,100	735,100	
420690031000	2008	2009		0010	300,000	435,100	735,100	0	300,000	435,100	735,100	
420690031000	2007	2008		0010	240,000	449,200	689,200	0	240,000	449,200	689,200	
420690031000	2006	2007		0010	200,000	448,600	648,600	0	200,000	448,600	648,600	
420690031000	2005	2006		0010	160,000	462,400	622,400	0	160,000	462,400	622,400	
420690031000	2004	2005		0010	160,000	454,200	614,200	0	160,000	454,200	614,200	
420690031000	2003	2004		0010	140,000	474,200	614,200	0	140,000	474,200	614,200	
420690031000	2002	2003		0010	140,000	474,200	614,200	0	140,000	474,200	614,200	
420690031000	2001	2002		0010	140,000	474,200	614,200	0	140,000	474,200	614,200	
420690031000	2000	2001		0010	80,000	310,000	390,000	0	80,000	310,000	390,000	
420690031000	1999	2000		0010	80,000	182,000	262,000	0	80,000	182,000	262,000	
420690031000	1998	1999		0010	60,000	202,000	262,000	0	60,000	202,000	262,000	
420690031000	1997	1998		0010	0	0	0	0	60,000	200,000	260,000	
420690031000	1996	1997		0010	0	0	0	0	60,000	200,000	260,000	
420690031000	1994	1995		0010	0	0	0	0	60,000	200,000	260,000	
420690031000	1992	1993		0010	0	0	0	0	60,000	200,000	260,000	
420690031000	1990	1991		0010	0	0	0	0	60,000	143,500	203,500	
420690031000	1988	1989		0010	0	0	0	0	60,000	143,500	203,500	
420690031000	1986	1987		0010	0	0	0	0	48,000	123,000	171,000	
420690031000	1984	1985		0010	0	0	0	0	32,000	78,000	110,000	
420690031000	1982	1983		0010	0	0	0	0	32,000	78,000	110,000	

SALES HISTORY

Excise Number	Recording Number	Document Date	Sale Price	Seller Name	Buyer Name	Instrument	Sale Reason
2396266	20090624001832	6/24/2009	$2,250,000.00	BISHOP KAREN LEE+RALPH	DUNN LUMBER CO INC	Statutory Warranty Deed	None
1123891	199003260725	3/9/1990	$0.00	BISHOP KAREN LEE (EXECUTOR)	BISHOP KAREN LEE	Quit Claim Deed	Estate Settlement

REVIEW HISTORY

Tax Year	Review Number	Review Type	Appealed Value	Hearing Date	Settlement Value	Decision	Status
2001	0003828	Local Appeal	$614,200	1/1/1900	$390,000	REVISE	Completed

PERMIT HISTORY

HOME IMPROVEMENT EXEMPTION

ADVERTISEMENT

Updated: March 17, 2016

Share Tweet Email Print

© King County, WA 2016 Privacy Accessibility Terms of use

Information for... **Do more online**
Contact us

Department of Assessments

500 Fourth Avenue, Suite ADM-AS-0708, Seattle, WA 98104

Office Hours: Mon - Fri 8:30 a.m. to 4:30 p.m.

TEL: 206-296-7300
FAX: 206-296-5107
TTY: 206-296-7888

Send us mail

ADVERTISEMENT

New Search | Property Tax Bill | Map This Property | Glossary of Terms | Area Report | Print Property Detail

PARCEL DATA

Parcel	420690-0315
Name	DUNN LUMBER CO INC
Site Address	3800 LATONA AVE NE 98105
Geo Area	17-10
Spec Area	
Property Name	DUNN LUMBER

Jurisdiction	SEATTLE
Levy Code	0010
Property Type	C
Plat Block / Building Number	7
Plat Lot / Unit Number	6 THRU 13
Quarter-Section-Township-Range	SW-17-25-4

Legal Description

LATONA ADD
PLat Block: 7
Plat Lot: 6 THRU 13

LAND DATA

Highest & Best Use As If Vacant	RETAIL/WHOLESALE
Highest & Best Use As Improved	PRESENT USE
Present Use	Warehouse
Land SqFt	23,792
Acres	0.55

Percentage Unusable	0
Unbuildable	NO
Restrictive Size Shape	NO
Zoning	IC-45
Water	WATER DISTRICT
Sewer/Septic	PUBLIC
Road Access	PUBLIC
Parking	ADEQUATE
Street Surface	PAVED

Views

Rainier	
Territorial	
Olympics	
Cascades	
Seattle Skyline	
Puget Sound	
Lake Washington	
Lake Sammamish	
Lake/River/Creek	
Other View	

Waterfront

Waterfront Location	
Waterfront Footage	0
Lot Depth Factor	0
Waterfront Bank	
Tide/Shore	
Waterfront Restricted Access	
Waterfront Access Rights	NO
Poor Quality	NO
Proximity Influence	NO

Designations

Historic Site	
Current Use	(none)
Nbr Bldg Sites	
Adjacent to Golf Fairway	NO
Adjacent to Greenbelt	NO
Other Designation	NO
Deed Restrictions	NO
Development Rights Purchased	NO
Easements	NO
Native Growth Protection Easement	NO
DNR Lease	NO

Nuisances

Topography	
Traffic Noise	
Airport Noise	
Power Lines	NO
Other Nuisances	NO

Problems

Water Problems	NO
Transportation Concurrency	NO
Other Problems	NO

Environmental

Environmental	NO

BUILDING

Building Number	1
Building Description	WAREHOUSE
Number Of Buildings Aggregated	1
Predominant Use	STORAGE WAREHOUSE (406)
Shape	Rect or Slight Irreg
Construction Class	WOOD FRAME
Building Quality	AVERAGE
Stories	1
Building Gross Sq Ft	6,534
Building Net Sq Ft	6,534
Year Built	1962
Eff. Year	1962

Picture of Building 1

Reference Links:

- King County Tax Links
- Property Tax Advisor
- Washington State Department of Revenue (External link)
- Washington State Board of Tax Appeals (External link)
- Board of Appeals/Equalization
- Districts Report
- iMap
- Recorder's Office
- Scanned images of surveys and other map documents
- Scanned images of plats

Notice mailing date: 05/26/2016

ADVERTISEMENT

Percentage Complete	100
Heating System	SPACE HEATERS
Sprinklers	No
Elevators	

Section(s) Of Building Number: 1

Section Number	Section Use	Description	Stories	Height	Floor Number	Gross Sq Ft	Net Sq Ft
1	LUMBER STORAGE SHED, HORIZONTAL (339)		1	18		6,534	6,534

TAX ROLL HISTORY

Account	Valued Year	Tax Year	Omit Year	Levy Code	Appraised Land Value ($)	Appraised Imps Value ($)	Appraised Total Value ($)	New Dollars ($)	Taxable Land Value ($)	Taxable Imps Value ($)	Taxable Total Value ($)	Tax Value Reason
420690031505	2016	2017		0010	2,141,200	1,000	2,142,200	0	2,141,200	1,000	2,142,200	
420690031505	2015	2016		0010	2,141,200	1,000	2,142,200	0	2,141,200	1,000	2,142,200	
420690031505	2014	2015		0010	2,022,300	1,000	2,023,300	0	2,022,300	1,000	2,023,300	
420690031505	2013	2014		0010	1,713,000	1,000	1,714,000	0	1,713,000	1,000	1,714,000	
420690031505	2012	2013		0010	1,713,000	1,000	1,714,000	0	1,713,000	1,000	1,714,000	
420690031505	2011	2012		0010	1,903,300	1,000	1,904,300	0	1,903,300	1,000	1,904,300	
420690031505	2010	2011		0010	1,903,300	1,000	1,904,300	0	1,903,300	1,000	1,904,300	
420690031505	2009	2010		0010	1,903,300	1,000	1,904,300	0	1,903,300	1,000	1,904,300	
420690031505	2008	2009		0010	1,784,400	1,000	1,785,400	0	1,784,400	1,000	1,785,400	
420690031505	2007	2008		0010	1,427,500	1,000	1,428,500	0	1,427,500	1,000	1,428,500	
420690031505	2006	2007		0010	1,189,600	1,000	1,190,600	0	1,189,600	1,000	1,190,600	
420690031505	2005	2006		0010	951,600	1,000	952,600	0	951,600	1,000	952,600	
420690031505	2004	2005		0010	951,600	1,000	952,600	0	951,600	1,000	952,600	
420690031505	2003	2004		0010	832,700	49,300	882,000	0	832,700	49,300	882,000	
420690031505	2002	2003		0010	832,700	49,300	882,000	0	832,700	49,300	882,000	
420690031505	2001	2002		0010	832,700	47,000	879,700	0	832,700	47,000	879,700	
420690031505	2000	2001		0010	475,800	340,900	816,700	0	475,800	340,900	816,700	
420690031505	1999	2000		0010	475,800	340,900	816,700	0	475,800	340,900	816,700	
420690031505	1998	1999		0010	356,800	2,500	359,300	0	356,800	2,500	359,300	
420690031505	1997	1998		0010	0	0	0	0	356,800	1,000	357,800	
420690031505	1996	1997		0010	0	0	0	0	356,800	1,000	357,800	
420690031505	1994	1995		0010	0	0	0	0	356,800	1,000	357,800	
420690031505	1992	1993		0010	0	0	0	0	356,800	223,500	580,300	
420690031505	1990	1991		0010	0	0	0	0	356,800	52,300	409,100	
420690031505	1988	1989		0010	0	0	0	0	356,800	52,300	409,100	
420690031505	1986	1987		0010	0	0	0	0	285,500	32,600	318,100	
420690031505	1984	1985		0010	0	0	0	0	214,100	16,500	230,600	
420690031505	1982	1983		0010	0	0	0	0	214,100	16,500	230,600	

SALES HISTORY

REVIEW HISTORY

PERMIT HISTORY

Permit Number	Permit Description	Type	Issue Date	Permit Value	Issuing Jurisdiction	Reviewed Date
3003219	Demolish 6-unit apartment building & construct an outdoor storage.	Demolition	4/20/2006	$0	SEATTLE	8/10/2010

HOME IMPROVEMENT EXEMPTION

ADVERTISEMENT

Updated: March 17, 2016

King County Department of Assessments

Fair, Equitable, and Understandable Property Valuations

Department of Assessments

500 Fourth Avenue, Suite ADM-AS-0708, Seattle, WA 98104

Office Hours: Mon - Fri 8:30 a.m. to 4:30 p.m.

TEL: 206-296-7300
FAX: 206-296-5107
TTY: 206-296-7888

Send us mail

ADVERTISEMENT

PARCEL DATA

Parcel	420690-0370
Name	DUNN LUMBER CO INC
Site Address	
Geo Area	17-10
Spec Area	
Property Name	Vacant Land

Jurisdiction	SEATTLE
Levy Code	0010
Property Type	C
Plat Block / Building Number	7
Plat Lot / Unit Number	14-15
Quarter-Section-Township-Range	NW-17-25-4

Legal Description

LATONA ADD
PLat Block: 7
Plat Lot: 14-15

LAND DATA

Highest & Best Use As If Vacant	MULTI-FAMILY DWELLING
Highest & Best Use As Improved	OTHER
Present Use	Vacant(Industrial)
Land SqFt	5,000
Acres	0.11

Percentage Unusable	0
Unbuildable	NO
Restrictive Size Shape	NO
Zoning	IC-45
Water	WATER DISTRICT
Sewer/Septic	PUBLIC
Road Access	PUBLIC
Parking	ADEQUATE
Street Surface	

Views

Rainier	
Territorial	
Olympics	
Cascades	
Seattle Skyline	
Puget Sound	
Lake Washington	
Lake Sammamish	
Lake/River/Creek	
Other View	

Waterfront

Waterfront Location	
Waterfront Footage	0
Lot Depth Factor	0
Waterfront Bank	
Tide/Shore	
Waterfront Restricted Access	
Waterfront Access Rights	NO
Poor Quality	NO
Proximity Influence	NO

Designations

Historic Site	
Current Use	(none)
Nbr Bldg Sites	
Adjacent to Golf Fairway	NO
Adjacent to Greenbelt	NO
Other Designation	NO
Deed Restrictions	NO
Development Rights Purchased	NO
Easements	NO
Native Growth Protection Easement	NO
DNR Lease	NO

Nuisances

Topography	
Traffic Noise	
Airport Noise	
Power Lines	NO
Other Nuisances	NO

Problems

Water Problems	NO
Transportation Concurrency	NO
Other Problems	NO

Environmental

Environmental	NO

BUILDING

TAX ROLL HISTORY

Account	Valued Year	Tax Year	Omit Year	Levy Code	Appraised Land Value ($)	Appraised Imps Value ($)	Appraised Total Value ($)	New Dollars ($)	Taxable Land Value ($)	Taxable Imps Value ($)	Taxable Total Value ($)	Tax Value Reason
420690037007	2016	2017		0010	450,000	0	450,000	0	450,000	0	450,000	

ADVERTISEMENT

Reference Links:

- King County Tax Links
- Property Tax Advisor
- Washington State Department of Revenue (External link)
- Washington State Board of Tax Appeals (External link)
- Board of Appeals/Equalization
- Districts Report
- iMap
- Recorder's Office

Scanned images of surveys and other map documents

Scanned images of plats

Notice mailing date: 05/26/2016

420690037007	2015	2016		0010	450,000	0	450,000	0	450,000	0	450,000	
420690037007	2014	2015		0010	425,000	0	425,000	0	425,000	0	425,000	
420690037007	2013	2014		0010	360,000	0	360,000	0	360,000	0	360,000	
420690037007	2012	2013		0010	360,000	0	360,000	0	360,000	0	360,000	
420690037007	2011	2012		0010	400,000	1,000	401,000	0	400,000	1,000	401,000	
420690037007	2010	2011		0010	400,000	1,000	401,000	0	400,000	1,000	401,000	
420690037007	2009	2010		0010	400,000	1,000	401,000	1,000	400,000	1,000	401,000	
420690037007	2008	2009		0010	375,000	0	375,000	0	375,000	0	375,000	
420690037007	2007	2008		0010	300,000	1,000	301,000	0	300,000	1,000	301,000	
420690037007	2006	2007		0010	250,000	1,000	251,000	0	250,000	1,000	251,000	
420690037007	2005	2006		0010	175,000	326,000	501,000	0	175,000	326,000	501,000	
420690037007	2004	2005		0010	175,000	326,000	501,000	0	175,000	326,000	501,000	
420690037007	2003	2004		0010	175,000	257,000	432,000	0	175,000	257,000	432,000	
420690037007	2002	2003		0010	175,000	257,000	432,000	0	175,000	257,000	432,000	
420690037007	2001	2002		0010	175,000	233,000	408,000	0	175,000	233,000	408,000	
420690037007	2000	2001		0010	100,000	248,000	348,000	0	100,000	248,000	348,000	
420690037007	1999	2000		0010	100,000	180,000	280,000	0	100,000	180,000	280,000	
420690037007	1998	1999		0010	75,000	205,000	280,000	0	75,000	205,000	280,000	
420690037007	1997	1998		0010	0	0	0	0	75,000	160,000	235,000	
420690037007	1996	1997		0010	0	0	0	0	75,000	160,000	235,000	
420690037007	1994	1995		0010	0	0	0	0	75,000	160,000	235,000	
420690037007	1993	1994		0010	0	0	0	0	75,000	142,000	217,000	
420690037007	1992	1993		0010	0	0	0	0	75,000	142,000	217,000	
420690037007	1990	1991		0010	0	0	0	0	87,700	146,200	233,900	
420690037007	1988	1989		0010	0	0	0	0	75,000	136,400	211,400	
420690037007	1986	1987		0010	0	0	0	0	60,000	88,000	148,000	
420690037007	1984	1985		0010	0	0	0	0	42,500	67,500	110,000	
420690037007	1982	1983		0010	0	0	0	0	42,500	67,500	110,000	

SALES HISTORY

Excise Number	Recording Number	Document Date	Sale Price	Seller Name	Buyer Name	Instrument	Sale Reason
2168180	20051110000813	10/19/2005	$650,000.00	TUDOR PROPERTIES LLC	DUNN LUMBER CO INC	Statutory Warranty Deed	None
1609851	199805012206	4/1/1998	$0.00	TUDOR PROPERTIES PARTNERSHIP	TUDOR PROPERTIES L L C	Statutory Warranty Deed	Other

REVIEW HISTORY

Tax Year	Review Number	Review Type	Appealed Value	Hearing Date	Settlement Value	Decision	Status
1993	9203938	Local Appeal	$260,000	1/1/1900	$217,000	REVISE	Completed

PERMIT HISTORY

Permit Number	Permit Description	Type	Issue Date	Permit Value	Issuing Jurisdiction	Reviewed Date
6088664		Demolition	2/22/2006	$0	SEATTLE	7/31/2008

HOME IMPROVEMENT EXEMPTION

ADVERTISEMENT

Updated: March 17, 2016

© King County, WA 2016 Privacy Accessibility Terms of use

Information for... Do more online
Contact us

Department of Assessments

500 Fourth Avenue, Suite ADM-AS-0708, Seattle, WA 98104

Office Hours: Mon - Fri 8:30 a.m. to 4:30 p.m.

TEL: 206-296-7300
FAX: 206-296-5107
TTY: 206-296-7888

Send us mail

ADVERTISEMENT

New Search | Property Tax Bill | Map This Property | Glossary of Terms | Area Report | Print Property Detail

PARCEL DATA

Parcel	420690-0380
Name	DUNN LUMBER CO INC
Site Address	3816 LATONA AVE NE 98105
Geo Area	17-10
Spec Area	
Property Name	SMALL STORAGE-GARAGE

Jurisdiction	SEATTLE
Levy Code	0010
Property Type	C
Plat Block / Building Number	7
Plat Lot / Unit Number	16
Quarter-Section-Township-Range	NW-17-25-4

Legal Description

LATONA ADD
PLat Block: 7
Plat Lot: 16

LAND DATA

Highest & Best Use As If Vacant	MANUFACTURING
Highest & Best Use As Improved	INTERIM USE
Present Use	Warehouse
Land SqFt	2,500
Acres	0.06

Percentage Unusable	0
Unbuildable	NO
Restrictive Size Shape	NO
Zoning	IC-45
Water	WATER DISTRICT
Sewer/Septic	PUBLIC
Road Access	PUBLIC
Parking	ADEQUATE
Street Surface	PAVED

Views

Rainier	
Territorial	
Olympics	
Cascades	
Seattle Skyline	
Puget Sound	
Lake Washington	
Lake Sammamish	
Lake/River/Creek	
Other View	

Waterfront

Waterfront Location	
Waterfront Footage	0
Lot Depth Factor	0
Waterfront Bank	
Tide/Shore	
Waterfront Restricted Access	
Waterfront Access Rights	NO
Poor Quality	NO
Proximity Influence	NO

Designations

Historic Site	
Current Use	(none)
Nbr Bldg Sites	
Adjacent to Golf Fairway	NO
Adjacent to Greenbelt	NO
Other Designation	NO
Deed Restrictions	NO
Development Rights Purchased	NO
Easements	NO
Native Growth Protection Easement	NO
DNR Lease	NO

Nuisances

Topography	
Traffic Noise	
Airport Noise	
Power Lines	NO
Other Nuisances	NO

Problems

Water Problems	NO
Transportation Concurrency	NO
Other Problems	NO

Environmental

Environmental	NO

BUILDING

Building Number	1
Building Description	Storage garage
Number Of Buildings Aggregated	1
Predominant Use	GARAGE, STORAGE (326)
Shape	Rect or Slight Irreg
Construction Class	WOOD FRAME
Building Quality	LOW/AVERAGE
Stories	1
Building Gross Sq Ft	400
Building Net Sq Ft	400
Year Built	1920

Picture of Building 1

ADVERTISEMENT

Reference Links:

- King County Tax Links
- Property Tax Advisor
- Washington State Department of Revenue (External link)
- Washington State Board of Tax Appeals (External link)
- Board of Appeals/Equalization
- Districts Report
- iMap
- Recorder's Office

Scanned images of surveys and other map documents

Scanned images of plats

Notice mailing date: 05/26/2016

Eff. Year	1920
Percentage Complete	100
Heating System	NO HEAT
Sprinklers	
Elevators	

Section(s) Of Building Number: 1

Section Number	Section Use	Description	Stories	Height	Floor Number	Gross Sq Ft	Net Sq Ft
1	GARAGE, STORAGE (326)		1	10	0	400	400

TAX ROLL HISTORY

Account	Valued Year	Tax Year	Omit Year	Levy Code	Appraised Land Value ($)	Appraised Imps Value ($)	Appraised Total Value ($)	New Dollars ($)	Taxable Land Value ($)	Taxable Imps Value ($)	Taxable Total Value ($)	Tax Value Reason
420690038005	2016	2017		0010	225,000	1,000	226,000	0	225,000	1,000	226,000	
420690038005	2015	2016		0010	225,000	1,000	226,000	0	225,000	1,000	226,000	
420690038005	2014	2015		0010	212,500	1,000	213,500	0	212,500	1,000	213,500	
420690038005	2013	2014		0010	180,000	1,000	181,000	0	180,000	1,000	181,000	
420690038005	2012	2013		0010	180,000	1,000	181,000	0	180,000	1,000	181,000	
420690038005	2011	2012		0010	200,000	1,000	201,000	0	200,000	1,000	201,000	
420690038005	2010	2011		0010	200,000	1,000	201,000	0	200,000	1,000	201,000	
420690038005	2009	2010		0010	200,000	1,000	201,000	0	200,000	1,000	201,000	
420690038005	2008	2009		0010	187,500	1,000	188,500	0	187,500	1,000	188,500	
420690038005	2007	2008		0010	150,000	1,000	151,000	0	150,000	1,000	151,000	
420690038005	2006	2007		0010	125,000	1,000	126,000	0	125,000	1,000	126,000	
420690038005	2005	2006		0010	87,500	1,000	88,500	1,000	87,500	1,000	88,500	
420690038005	2004	2005		0010	87,500	0	87,500	0	87,500	0	87,500	
420690038005	2003	2004		0010	87,500	0	87,500	0	87,500	0	87,500	
420690038005	2002	2003		0010	87,500	0	87,500	0	87,500	0	87,500	
420690038005	2001	2002		0010	87,500	0	87,500	0	87,500	0	87,500	
420690038005	2000	2001		0010	50,000	0	50,000	0	50,000	0	50,000	
420690038005	1999	2000		0010	50,000	0	50,000	0	50,000	0	50,000	
420690038005	1998	1999		0010	37,500	0	37,500	0	37,500	0	37,500	
420690038005	1997	1998		0010	0	0	0	0	37,500	1,000	38,500	
420690038005	1996	1997		0010	0	0	0	0	37,500	1,000	38,500	
420690038005	1994	1995		0010	0	0	0	0	37,500	1,000	38,500	
420690038005	1992	1993		0010	0	0	0	0	37,500	1,000	38,500	
420690038005	1990	1991		0010	0	0	0	0	37,500	0	37,500	
420690038005	1988	1989		0010	0	0	0	0	37,500	0	37,500	
420690038005	1986	1987		0010	0	0	0	0	30,000	0	30,000	
420690038005	1984	1985		0010	0	0	0	0	21,200	0	21,200	
420690038005	1982	1983		0010	0	0	0	0	21,200	0	21,200	

SALES HISTORY

Excise Number	Recording Number	Document Date	Sale Price	Seller Name	Buyer Name	Instrument	Sale Reason
2396266	20090624001832	6/24/2009	$2,250,000.00	BISHOP KAREN LEE+RALPH	DUNN LUMBER CO INC	Statutory Warranty Deed	None
1123891	199003260725	3/9/1990	$0.00	BISHOP KAREN LEE (EXECUTOR)	BISHOP KAREN LEE	Quit Claim Deed	Estate Settlement

REVIEW HISTORY

PERMIT HISTORY

HOME IMPROVEMENT EXEMPTION

ADVERTISEMENT

Updated: March 17, 2016

© King County, WA 2016 Privacy Accessibility Terms of use

King County Department of Assessments

Fair, Equitable, and Understandable Property Valuations

Department of Assessments

500 Fourth Avenue, Suite ADM-AS-0708, Seattle, WA 98104

Office Hours: Mon - Fri 8:30 a.m. to 4:30 p.m.

TEL: 206-296-7300
FAX: 206-296-5107
TTY: 206-296-7888

Send us mail

ADVERTISEMENT

PARCEL DATA

Parcel	420690-0385	Jurisdiction	SEATTLE
Name	DUNN LUMBER COMPANY INC	Levy Code	0010
Site Address		Property Type	C
Geo Area	17-10	Plat Block / Building Number	7
Spec Area		Plat Lot / Unit Number	17
Property Name	Vacant Land	Quarter-Section-Township-Range	NW-17-25-4

Legal Description

LATONA ADD
PLat Block: 7
Plat Lot: 17

LAND DATA

Highest & Best Use As If Vacant	MANUFACTURING	Percentage Unusable	0
Highest & Best Use As Improved	OTHER	Unbuildable	NO
Present Use	Vacant(Industrial)	Restrictive Size Shape	NO
Land SqFt	2,500	Zoning	IC-45
Acres	0.06	Water	WATER DISTRICT
		Sewer/Septic	PUBLIC
		Road Access	PUBLIC
		Parking	ADEQUATE
		Street Surface	PAVED

Views

Rainier	
Territorial	
Olympics	
Cascades	
Seattle Skyline	
Puget Sound	
Lake Washington	
Lake Sammamish	
Lake/River/Creek	
Other View	

Waterfront

Waterfront Location	
Waterfront Footage	0
Lot Depth Factor	0
Waterfront Bank	
Tide/Shore	
Waterfront Restricted Access	
Waterfront Access Rights	NO
Poor Quality	NO
Proximity Influence	NO

Designations

Historic Site	
Current Use	(none)
Nbr Bldg Sites	
Adjacent to Golf Fairway	NO
Adjacent to Greenbelt	NO
Other Designation	NO
Deed Restrictions	NO
Development Rights Purchased	NO
Easements	NO
Native Growth Protection Easement	NO
DNR Lease	NO

Nuisances

Topography	
Traffic Noise	
Airport Noise	
Power Lines	NO
Other Nuisances	NO

Problems

Water Problems	NO
Transportation Concurrency	NO
Other Problems	NO

Environmental

Environmental	NO

BUILDING

TAX ROLL HISTORY

Account	Valued Year	Tax Year	Omit Year	Levy Code	Appraised Land Value ($)	Appraised Imps Value ($)	Appraised Total Value ($)	New Dollars ($)	Taxable Land Value ($)	Taxable Imps Value ($)	Taxable Total Value ($)	Tax Value Reason
420690038500	2016	2017		0010	225,000	0	225,000	0	225,000	0	225,000	

Notice mailing date: 05/26/2016

ADVERTISEMENT

420690038500	2015	2016		0010	225,000	0	225,000	0	225,000	0	225,000	
420690038500	2014	2015		0010	212,500	0	212,500	0	212,500	0	212,500	
420690038500	2013	2014		0010	180,000	0	180,000	0	180,000	0	180,000	
420690038500	2012	2013		0010	180,000	0	180,000	0	180,000	0	180,000	
420690038500	2011	2012		0010	200,000	0	200,000	0	200,000	0	200,000	
420690038500	2010	2011		0010	200,000	0	200,000	0	200,000	0	200,000	
420690038500	2009	2010		0010	200,000	0	200,000	0	200,000	0	200,000	
420690038500	2008	2009		0010	187,500	1,000	188,500	0	187,500	1,000	188,500	
420690038500	2007	2008		0010	150,000	1,000	151,000	0	150,000	1,000	151,000	
420690038500	2006	2007		0010	125,000	1,000	126,000	0	125,000	1,000	126,000	
420690038500	2005	2006		0010	100,000	18,500	118,500	0	100,000	18,500	118,500	
420690038500	2004	2005		0010	100,000	14,000	114,000	0	100,000	14,000	114,000	
420690038500	2003	2004		0010	87,500	21,900	109,400	0	87,500	21,900	109,400	
420690038500	2002	2003		0010	87,500	21,900	109,400	0	87,500	21,900	109,400	
420690038500	2001	2002		0010	87,500	21,900	109,400	0	87,500	21,900	109,400	
420690038500	2000	2001		0010	50,000	59,400	109,400	0	50,000	59,400	109,400	
420690038500	1999	2000		0010	50,000	35,700	85,700	0	50,000	35,700	85,700	
420690038500	1998	1999		0010	37,500	48,200	85,700	0	37,500	48,200	85,700	
420690038500	1997	1998		0010	0	0	0	0	37,500	47,900	85,400	
420690038500	1996	1997		0010	0	0	0	0	37,500	47,900	85,400	
420690038500	1994	1995		0010	0	0	0	0	37,500	47,900	85,400	
420690038500	1992	1993		0010	0	0	0	0	37,500	47,900	85,400	
420690038500	1990	1991		0010	0	0	0	0	46,800	38,600	85,400	
420690038500	1988	1989		0010	0	0	0	0	37,500	30,900	68,400	
420690038500	1986	1987		0010	0	0	0	0	30,000	26,000	56,000	
420690038500	1984	1985		0010	0	0	0	0	22,800	33,200	56,000	
420690038500	1982	1983		0010	0	0	0	0	21,200	30,800	52,000	

SALES HISTORY

Excise Number	Recording Number	Document Date	Sale Price	Seller Name	Buyer Name	Instrument	Sale Reason
2160402	20051007000446	9/28/2005	$362,000.00	HEDGES JUDSON ARTHUR+HOLLY ET AL	DUNN LUMBER COMPANY INC	Statutory Warranty Deed	(Unknown)
1964822	20030611001995	11/4/2002	$0.00	HEDGES JUDSON ARTHUR	HEDGES JUDSON ARTHUR	Quit Claim Deed	Testamentary Trust
1964818	20030611001907	11/4/2002	$0.00	HEDGES JUDSON ARTHUR	HEDGES HOLLY	Quit Claim Deed	Testamentary Trust
1174265	199102010443	1/24/1991	$0.00	HEDGES DONALD HUGH (PERS REP)	HEDGES JUDSON ARTHUR (TR)	Warranty Deed	Estate Settlement

REVIEW HISTORY

PERMIT HISTORY

Permit Number	Permit Description	Type	Issue Date	Permit Value	Issuing Jurisdiction	Reviewed Date
6125932	Demolish existing single family dwelling per plot plan subject to inspection.	Demolition	2/13/2007	$0	SEATTLE	11/18/2008

HOME IMPROVEMENT EXEMPTION

New Search | Property Tax Bill | Map This Property | Glossary of Terms | Area Report | Print Property Detail

ADVERTISEMENT

Updated: March 17, 2016

Share Tweet Email Print

© King County, WA 2016 Privacy Accessibility Terms of use

Information for... **Do more online**
Contact us

Department of Assessments

500 Fourth Avenue, Suite ADM-AS-0708, Seattle, WA 98104

Office Hours: Mon - Fri 8:30 a.m. to 4:30 p.m.

TEL: 206-296-7300
FAX: 206-296-5107
TTY: 206-296-7888

Send us mail

ADVERTISEMENT

New Search | Property Tax Bill | Map This Property | Glossary of Terms | Area Report | Print Property Detail

PARCEL DATA

Parcel	420690-0390
Name	DUNN LUMBER CO INC
Site Address	3822 LATONA AVE NE 98105
Geo Area	17-10
Spec Area	
Property Name	Queen Anne Painting

Jurisdiction	SEATTLE
Levy Code	0010
Property Type	C
Plat Block / Building Number	7
Plat Lot / Unit Number	18-19
Quarter-Section-Township-Range	NW-17-25-4

Legal Description

LATONA ADD
PLat Block: 7
Plat Lot: 18-19

LAND DATA

Highest & Best Use As If Vacant	RETAIL/WHOLESALE
Highest & Best Use As Improved	PRESENT USE
Present Use	Warehouse
Land SqFt	5,000
Acres	0.11

Percentage Unusable	0
Unbuildable	NO
Restrictive Size Shape	NO
Zoning	IC-45
Water	WATER DISTRICT
Sewer/Septic	PUBLIC
Road Access	PUBLIC
Parking	ADEQUATE
Street Surface	PAVED

Views

Rainier	
Territorial	
Olympics	
Cascades	
Seattle Skyline	
Puget Sound	
Lake Washington	
Lake Sammamish	
Lake/River/Creek	
Other View	

Waterfront

Waterfront Location	
Waterfront Footage	0
Lot Depth Factor	0
Waterfront Bank	
Tide/Shore	
Waterfront Restricted Access	
Waterfront Access Rights	NO
Poor Quality	NO
Proximity Influence	NO

Designations

Historic Site	
Current Use	(none)
Nbr Bldg Sites	
Adjacent to Golf Fairway	NO
Adjacent to Greenbelt	NO
Other Designation	NO
Deed Restrictions	NO
Development Rights Purchased	NO
Easements	NO
Native Growth Protection Easement	NO
DNR Lease	NO

Nuisances

Topography	
Traffic Noise	
Airport Noise	
Power Lines	NO
Other Nuisances	NO

Problems

Water Problems	NO
Transportation Concurrency	NO
Other Problems	NO

Environmental

Environmental	NO

BUILDING

Building Number	1
Building Description	INDUSTRIAL WH with Artist Apartment
Number Of Buildings Aggregated	1
Predominant Use	STORAGE WAREHOUSE (406)
Shape	Rect or Slight Irreg
Construction Class	MASONRY
Building Quality	LOW/AVERAGE
Stories	2
Building Gross Sq Ft	4,630
Building Net Sq Ft	4,630
Year Built	1955

Picture of Building 1

Reference Links:

- King County Tax Links
- Property Tax Advisor
- Washington State Department of Revenue (External link)
- Washington State Board of Tax Appeals (External link)
- Board of Appeals/Equalization
- Districts Report
- iMap
- Recorder's Office
- Scanned images of surveys and other map documents
- Scanned images of plats

Notice mailing date: 05/26/2016

ADVERTISEMENT

Eff. Year	1969
Percentage Complete	100
Heating System	SPACE HEATERS
Sprinklers	Yes
Elevators	

Section(s) Of Building Number: 1

Section Number	Section Use	Description	Stories	Height	Floor Number	Gross Sq Ft	Net Sq Ft
1	APARTMENT (300)		1	9		1,600	1,600
3	STORAGE WAREHOUSE (406)		1	10		3,030	3,030

TAX ROLL HISTORY

Account	Valued Year	Tax Year	Omit Year	Levy Code	Appraised Land Value ($)	Appraised Imps Value ($)	Appraised Total Value ($)	New Dollars ($)	Taxable Land Value ($)	Taxable Imps Value ($)	Taxable Total Value ($)	Tax Value Reason
420690039003	2016	2017		0010	450,000	67,700	517,700	0	450,000	67,700	517,700	
420690039003	2015	2016		0010	450,000	10,800	460,800	0	450,000	10,800	460,800	
420690039003	2014	2015		0010	425,000	1,000	426,000	0	425,000	1,000	426,000	
420690039003	2013	2014		0010	360,000	65,500	425,500	0	360,000	65,500	425,500	
420690039003	2012	2013		0010	360,000	50,800	410,800	0	360,000	50,800	410,800	
420690039003	2011	2012		0010	400,000	1,000	401,000	0	400,000	1,000	401,000	
420690039003	2010	2011		0010	400,000	1,000	401,000	0	400,000	1,000	401,000	
420690039003	2009	2010		0010	400,000	1,000	401,000	0	400,000	1,000	401,000	
420690039003	2008	2009		0010	375,000	1,000	376,000	0	375,000	1,000	376,000	
420690039003	2007	2008		0010	300,000	48,200	348,200	0	300,000	48,200	348,200	
420690039003	2006	2007		0010	250,000	73,900	323,900	0	250,000	73,900	323,900	
420690039003	2005	2006		0010	200,000	100,900	300,900	0	200,000	100,900	300,900	
420690039003	2004	2005		0010	200,000	100,900	300,900	0	200,000	100,900	300,900	
420690039003	2003	2004		0010	175,000	102,800	277,800	0	175,000	102,800	277,800	
420690039003	2002	2003		0010	175,000	102,800	277,800	0	175,000	102,800	277,800	
420690039003	2001	2002		0010	175,000	110,000	285,000	0	175,000	110,000	285,000	
420690039003	2000	2001		0010	100,000	185,000	285,000	0	100,000	185,000	285,000	
420690039003	1999	2000		0010	100,000	185,000	285,000	0	100,000	185,000	285,000	
420690039003	1998	1999		0010	75,000	110,200	185,200	0	75,000	110,200	185,200	
420690039003	1997	1998		0010	0	0	0	0	75,000	110,000	185,000	
420690039003	1996	1997		0010	0	0	0	0	75,000	110,000	185,000	
420690039003	1994	1995		0010	0	0	0	0	75,000	110,000	185,000	
420690039003	1992	1993		0010	0	0	0	0	75,000	110,000	185,000	
420690039003	1990	1991		0010	0	0	0	0	75,000	100,000	175,000	
420690039003	1988	1989		0010	0	0	0	0	75,000	118,300	193,300	
420690039003	1986	1987		0010	0	0	0	0	60,000	58,300	118,300	
420690039003	1984	1985		0010	0	0	0	0	42,500	31,500	74,000	
420690039003	1983	1984		0010	0	0	0	0	42,500	31,500	74,000	
420690039003	1982	1983		0010	0	0	0	0	42,500	1,000	43,500	

SALES HISTORY

Excise Number	Recording Number	Document Date	Sale Price	Seller Name	Buyer Name	Instrument	Sale Reason
2396266	20090624001832	6/24/2009	$2,250,000.00	BISHOP KAREN LEE+RALPH	DUNN LUMBER CO INC	Statutory Warranty Deed	None
2392453	20090529000251	5/22/2009	$0.00	BISHOP KAREN LEE	BISHOP KAREN LEE	Deed of Personal Representative	Estate Settlement
1123888	199003260722	3/9/1990	$0.00	BISHOP KAREN LEE (EXECUTOR)	BISHOP KAREN LEE	Quit Claim Deed	Estate Settlement

REVIEW HISTORY

PERMIT HISTORY

HOME IMPROVEMENT EXEMPTION

ADVERTISEMENT

Updated: March 17, 2016

© King County, WA 2016 Privacy Accessibility Terms of use

7-1-05

City of Seattle
Department of Planning and Development
700 Fifth Avenue, Suite 2000, P.O. Box 34019
Seattle, WA 98124-4019
(206) 684-8860

DPD Project Number

2505397

3003219

Pre-Application Site Visit Request

Project site address: 3814 LATONA AVE NE

Project Type: ☐ Short Plat ☐ MUP ☒ MUP with Demo ☐ Demo ☒ Const ☒ Grading

STFI Status: ☐ Okay to issue in ECA ☐ Not okay to issue in ECA

Mailing Address: KOHLER ASSOC. ARCHITECTS
200 NE. PACIFIC ST #103
(City, State, Zip) SEATTLE, WA. 98105

Phone No: 206-675-9100 **Fax No.** 206-675-1083
Project site owner: ROB DUNN
Owner's Representative: BOB O'MALLEY
e-mail address: ROMALLEY@KOHLERASSOCIATES.COM
Project description:
DEMO EXISTING 6 UNIT APT. BLDG TO PROVIDE ROOM TO EXPAND EXISTING LUMBER STORAGE THAT OCCUPIES PROPERTY TO THE SOUTH

Proposed excavation, fill and other grading:
MINOR CUT & FILL TO GRADE INTO ADJACENT LOT TO SOUTH

Proposed foundation type(s): POSSIBLE CONCRETE RETAINING WALL

☐ Impervious surface area has been added since 1992
☐ Project or site has an approved exemption under Project Number _____
(see attached)

Authorization to conduct Site Visit:

I am the (owner, owner's authorized representative) of the above addressed property and hereby give permission to the City of Seattle, Department of Planning and Development to enter the above addressed property to conduct a Pre-Application Site Visit. I agree to inform the property's tenants, if any, of the site visit.
I am aware that if conditions at the addressed site present a hindrance to the inspector, such as uncontrolled dogs or uncooperative tenants, the Pre-Application Site Visit will not be conducted and the scheduled site visit and fee may be forfeited.

Signed [signature]
Dated 7-1-05
Daytime Phone No.: 206 634 4641

Please circle one of the following:

Owner Occupied | Renter/lessee Occupied | Vacant

Instructions for completing and submitting:

Pre-Application Site Visit Request Form:

- Fill-out Request Form completely, be sure to fill-out all the boxes and sign where noted in the Authorization box
- Request Forms will not be accepted without address and project number
- Attach a plot plan to this Request Form, either attach a previously prepared plot plan or carefully draw a plot plan on the attached Plot Plan grid sheet

Submit Request Form and Plot Plan by:

- Bring the Request Form and Plot Plan to the Site Development Desk (address below), pay the $116.25 site visit fee at the cashier's window before dropping off the Request Form OR
- Mail the Request Form, Plot Plan and a check (payable to "City of Seattle") for $116.25 to
  City of Seattle
  Department of Planning and Development
  700 Fifth Avenue, Suite 2000
  P.O. Box 34019
  Seattle, WA 98124-4019
  Attention: ASC Intake Staff

*NOTE: DPD Staff time spent in excess of ¾ hour will be billed per Director's Rule 1-2005
Please call (206) 684-8860 if you have not received your PASV Report for your project within seven (7) calendar days from the date that the PASV Worksheet was submitted by you to DPD.

Pre-Application Site Visit Fee*:

$ 116.25
ASC Staff [signature]
Date: _____

Register Key	665
Component Number	75
Project Code	USITEDEV

Fee Paid (stamp)

Receipt # 261307

FWA

Revised 6/21/05

NOTICE: IF THE DOCUMENT IN THIS FRAME IS LESS CLEAR THAN THIS NOTICE IT IS DUE TO THE QUALITY OF THE DOCUMENT.

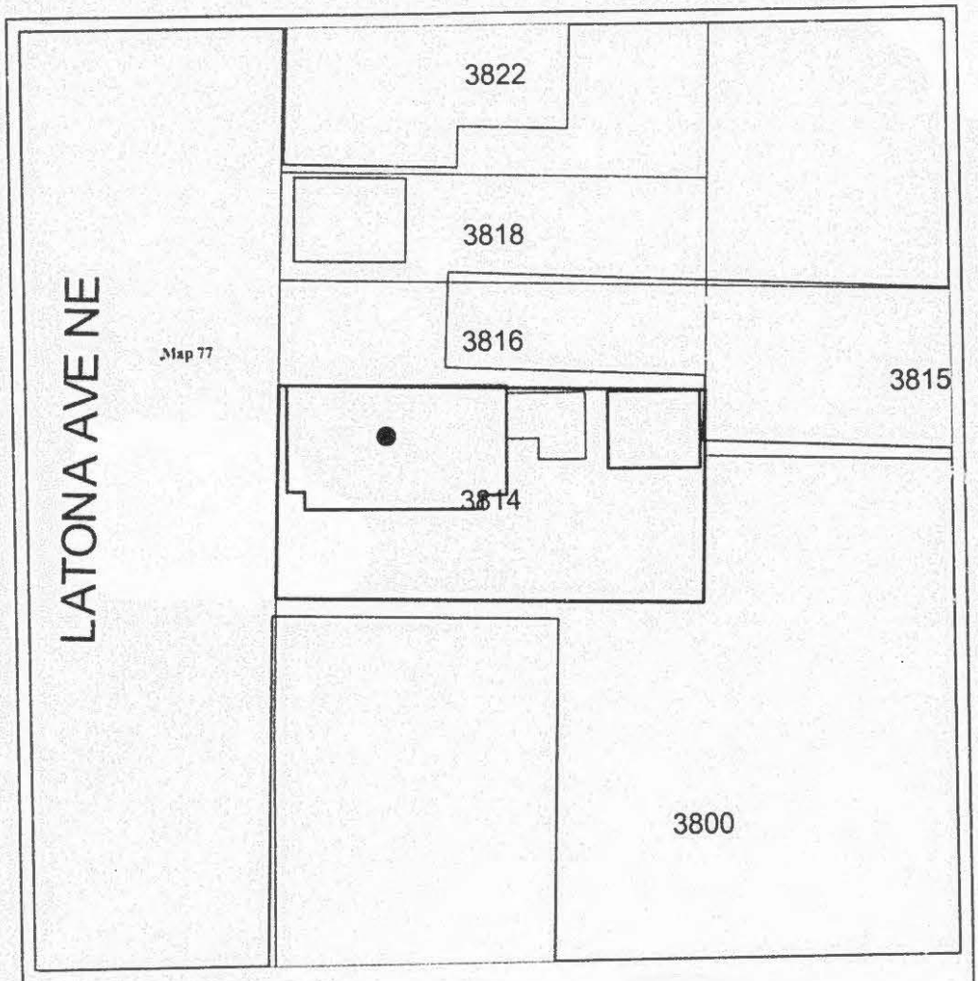

Land Use Report for:

Selected Parcel:
4206900370

King County designated land use(s) =
Apartment

Current Zoning as of June 29, 2005

Scale: 1" = 30'

Prepared by DPD
June 29, 2005

No warranties of any sort, including accuracy, fitness, or merchantability, accompany this product.

c. 2005, City of Seattle. All rights reserved.

NOTICE: IF THE DOCUMENT IN THIS FRAME IS LESS CLEAR THAN THIS NOTICE IT IS DUE TO THE QUALITY OF THE DOCUMENT.

City of Seattle

Gregory J. Nickels, Mayor
Department of Planning and Development
D. M. Sugimura, Director

CITY OF SEATTLE
ANALYSIS AND DECISION OF THE DIRECTOR OF
THE DEPARTMENT OF PLANNING AND DEVELOPMENT

Application Number:	3003219
Applicant Name:	Bob O'Malley
Address of Proposal:	3814 Latona Avenue Northeast

SUMMARY OF PROPOSED ACTION

Master Use Permit to approve the demolition of a six-unit apartment building and to establish 1,625 square feet as outdoor storage for Dunn Lumber.

The following approval is required:

SEPA – Environmental Determination
Chapter 25.05, Seattle Municipal Code.

SEPA DETERMINATION: [ ] Exempt [X] DNS [ ] MDNS [ ] EIS

[ ] DNS with conditions

[ ] DNS involving non-exempt grading or demolition, or involving another agency with jurisdiction.

BACKGROUND DATA

Zoning: Industrial Commercial (IC-45')

Date of Site Visit October 23, 2005

NOTICE: IF THE DOCUMENT IN THIS FRAME IS LESS CLEAR THAN THIS NOTICE IT IS DUE TO THE QUALITY OF THE DOCUMENT.

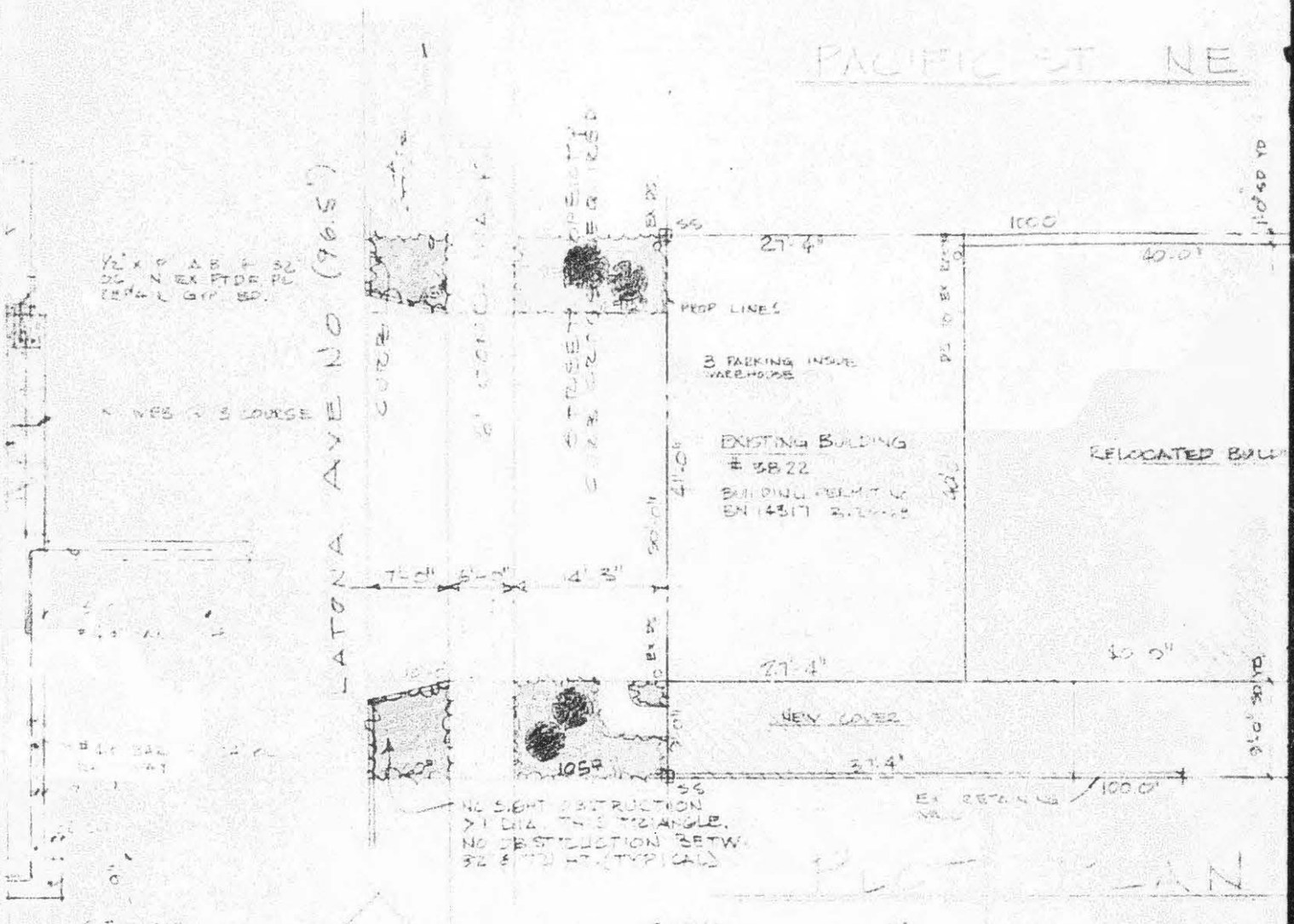

ZONING	M	
LOT AREA		5000
NEW COVER	336	
EX BUILDING	[illegible]	
RELOCATED BUILDING	[illegible]	
TOTAL		3056
LOT COVERAGE		61.1% 100% PERMITTED

	EXISTG	RELOCATED 1st FLR
OCCUPANCY	GARAGE	MANUFACTURING
OCCUPANT LOAD	5	16
2 STORIES		
CONST. TYPE	V 1 HR	V 1 HR
FIRE ZONE	3	JOB LOCAT

NOT TO BE REPRODUCED WITH

RECEIVED

JUN 29 1982

DEPT OF CONSTRUCTION & LAND USE
LAND USE DIVISION

REGISTERED ARCHITECT

CALL FOR FORM INSPECTION BEFORE POURING CONCRETE

f_c = 16,000# ☐
f_c = 2,500# ☐
f_c = 840# ☐

SOIL BEARING # ☐

SACK MIX CONCRETE

DIMENSION LUMBER

CONTRACTOR TO VERIFY ALL DIMENSIONS. GIVEN DIMENSIONS TAKE PRECEDENCE OVER SCALE DIMENSIONS.

ALL FOOTINGS CARRIED DOWN TO SOLID, UNDISTURBED BEARING SOIL. 12" MINIMUM BELOW FINISH GRADE.

WINDOW GLASS TO BE 10% OF FLR. AREA, 60% OF WHICH MUST OPEN.

DATE 3/ 2[illegible]

AREA

DRAWN

CHECKED

A NEW F
GEOR
2100 N
D
RES
PHONE MA. 2-

LANDSCAPE NOTES

PLANTING AREA 308 ft²

PLANTING AREA MUST BE TOPPED WI SHRUBS TO BE HIGHER @ MATURITY.

BIGLEAF MAPLE USED TO COMPLETE THE LANDSCAPING REQUIRED AREA.

4 TREES PROVIDED TO BE 2" CALIPER MEASURED 3'0 ABOVE GRADE.

SURVEY STAKE

100.0'

40.0'

10'-0"

PS TO EX DECK

BUILDING

PERMIT NO. 26-63

40'-0"

RELOCATED BUILDING

40'-0"

NO ALLEY

32'-3"

40'-0"

8'-0"

LAYER

37'-4"

EX. RETAINING WALL

100'-0"

PROPERTY LINES

SS

LOT PLAN SCALE 1" = 10'-0"

M

5000

336

1100

NG 1400

3056

61.1% 100% PERMITTED

LEGAL DESCRIPTION
LOT 18 & 19, BLK 1
LATONA HTS
KROLL 23 N.

PARKING WAREHOUSE 1 2000 ft², 1
MANUFACTURING 10000 ft², 2
TOTAL 3

EXISTG GARAGE	RELOCATED 1st FLR MANUFACTURING	RELOCATED 2nd FLR WAREHOUSE
5	16	5

X 1 HR X 1 HR X 1 HR
3

JOB LOCATION 3822 LATONA N SEATTLE WA.

NOT TO BE REPRODUCED WITHOUT EXPRESS PERMISSION OF THE DESIGNER

CONTRACTOR TO VERIFY ALL DIMENSIONS. GIVEN DIMENSIONS TAKE PRECEDENCE OVER SCALE DIMENSIONS.

ALL FOOTINGS CARRIED DOWN TO SOLID, UNDISTURBED BEARING SOIL 12" MINIMUM BELOW FINISH GRADE.

WINDOW GLASS TO BE 10% OF FLR. AREA, 50% OF WHICH MUST OPEN

DATE 3/1/62
AREA 1600 ft²
DRAWN B.
CHECKED:

A NEW FOUNDATION FOR A RELOCATED BUILDING FOR
GEORGE COYACH PH 633-2 21
2100 N PACIFIC ST SEATTLE WA

EVVIAN WILLIS
DESIGNER
RESIDENTIAL DESIGNING
PHONE MA. 2-3990 607 3RD AVE. SEATTLE, WASH.

FILE G-VEL
SHEET 1/2 OF
JOB NO

NOTICE: IF THE DOCUMENT IN THIS FRAME IS LESS CLEAR THAN THIS NOTICE IT IS DUE TO THE QUALITY OF THE DOCUMENT.

FILED

FORM 801

39140

FEE RECEIPT NUMBER

EN 15771

PERMIT NUMBER

CITY OF SEATTLE—DEPARTMENT OF BUILDINGS

H

APPLICATION AND ELECTRICAL PERMIT

PAID ON ACCOUNT					
BALANCE					
T&M PRICE					
CONTRACT PRICE	99	CONSTRUCTION OF BLDG.	BLDG. DIST.	LIFE OF PERMIT DAYS	OCCUPANCY WILL BE Duplex
TOTAL FEE					

ORIGINAL

At Address 3818 Latonna N E Lower Ch

Owner [illegible] Hugh Hedges Owner's Address 3151 N.E. 125th St. Lin 2-4351

Elec. Cont'r [illegible] Cont'r's Address

Application is hereby made for Permit to install Electrical Equipment as follows: New Service

PC Existing

Wiring Method Total Floor Area

USE OF CIRCUIT	NUMBER Outlets	NUMBER Circuits	Watts Per Circuit	Amps. per Circuit	Gauge of Wire	No. of MOTORS	Voltage	D.C. or A.C. and Phase	H. P.	Load in Amps.
Light PC		2								
Convenience										
Appliance (Kitchen)										
Appliance (Laundry)										
Range	1	1		40	8					
Water Heater PC	1									
Furnace										
Dryer										
Disposal										
Electric Heat		1	1500	20	12					
Electric Heat		1	1000	20	12					
Electric Heat		1	3500	20	12					

220
540
23
99

Fixtures Sockets Receptacles Switches

Size of Service and Meter Loop #2 B. and S. G.

Size of Ground Size of Entrance Switch 100 Size of Entrance Fuses

I certify that the proposed electric heating installation will meet the requirements of Section 5003 of Seattle Building Code.

Application made 4-16 19 By [illegible] The Owner or His Authorized Agent

Permission is hereby given to do the above described work, according to the conditions hereon and according to the approved plans and specifications pertaining thereto, subject to compliance with the Ordinances of the City of Seattle.

SUPERINTENDENT OF BUILDINGS,

4-16-62

By [illegible]

PLANS APPROVED

INDEX CARD By

Permit Issued

WARNING

Notify Building Department by Street Address and Permit Number when ready for inspection. Work must not be covered or current turned on before inspection and O. K. for covering or service has been given by Inspector in Writing on Permit Placard.

PERMIT PLACARD MUST BE KEPT POSTED ON THE WORK

3826 Latona Ave N.E.

LEGAL DESCRIPTION

All of Lots 20 and 21, Block 7, Latona Addition to the City of Seattle, as per plat recorded in Volume 4 of Plats, page 28, Records of King County.

SUBJECT TO an easement for the purpose of an existing emergency staircase, per Easement Agreement recorded under King County Recording number _____, described as follows:

That portion of Lot 20, Block 7, in said Latona Addition to the City of Seattle, described as follows:

Beginning at the southwest corner of said Lot 20, thence east 39.00 feet along the south line of said Lot 20 to the True Point of Beginning; thence north 4.5 feet, thence east 21.00 feet, thence south to the south line of said lot 20, thence west to the True Point of Beginning; TOGETHER WITH the right of reasonable pedestrian ingress and egress over and across said Lot 20, only as shall be necessary for the maintenance of the existing staircase and its use in case of emergency.

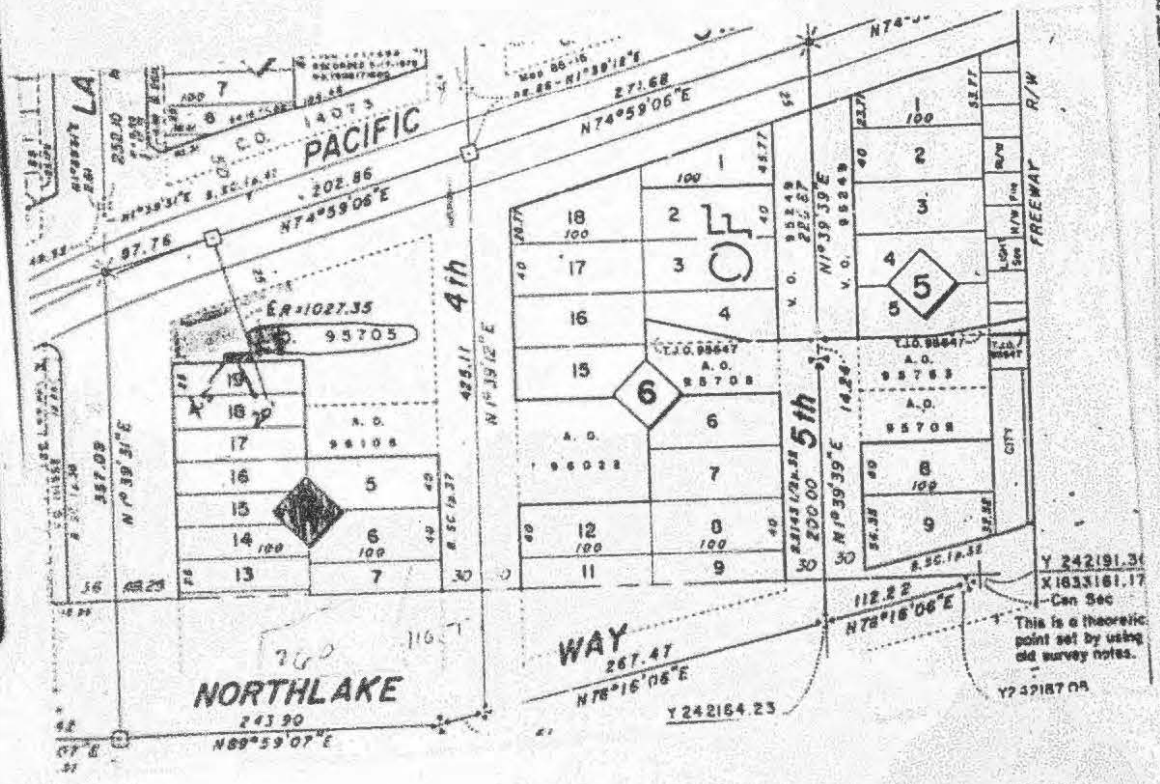

If the image you are viewing is not as clear as this, then the original was a poor document.
BLUE MICROFILM LAB 1990

If this sheet is not 30" x 42" it is a reduced print.

LOCATION MAP

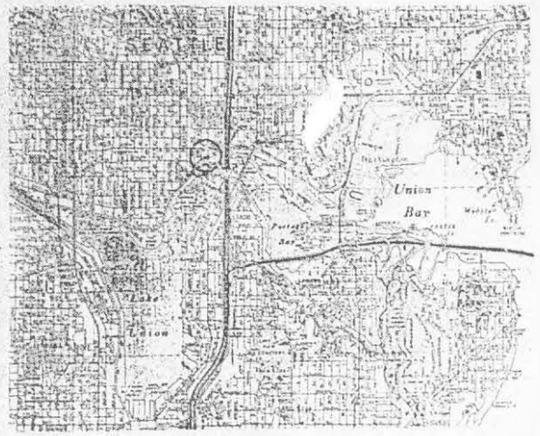

VICINITY MAP

LEGAL DESCRIPTION

All of Lots 29 and 31, Block 7, Latona Addition to the City of Seattle, as per plat recorded in Volume 4 of Plats, page 28, Records of King County.

SUBJECT TO an easement for the purpose of an existing emergency staircase, per Easement Agreement recorded under King County Recording number _____, described as follows:

That portion of Lot 30, Block 7, in said Latona Addition to the City of Seattle, described as follows:

Beginning at the southwest corner of said Lot 30, thence east 39.00 feet along the south line of said Lot 30 to the True Point of Beginning; thence north 4.5 feet, thence east 31.00 feet, thence south to the south line of said lot 30, thence west to the True Point of Beginning; TOGETHER WITH the right of reasonable pedestrian ingress and egress over and across said Lot 30, only as shall be necessary for the maintenance of the existing staircase and its use in case of emergency.

PROJECT DESCRIPTION

The existing parking covenant, dated 12 November 1982, providing 16 parking spaces for Dunn Lumber Company across the street at 209 NE Pacific Street shall be transferred diagonally across the intersection to an existing vacant property at 3826 Latona Ave. NE. The transfer of this parking covenant is a requirement of the Master Use Permit Application for a mixed use development at 200 NE Pacific (application # 9505-6907309).

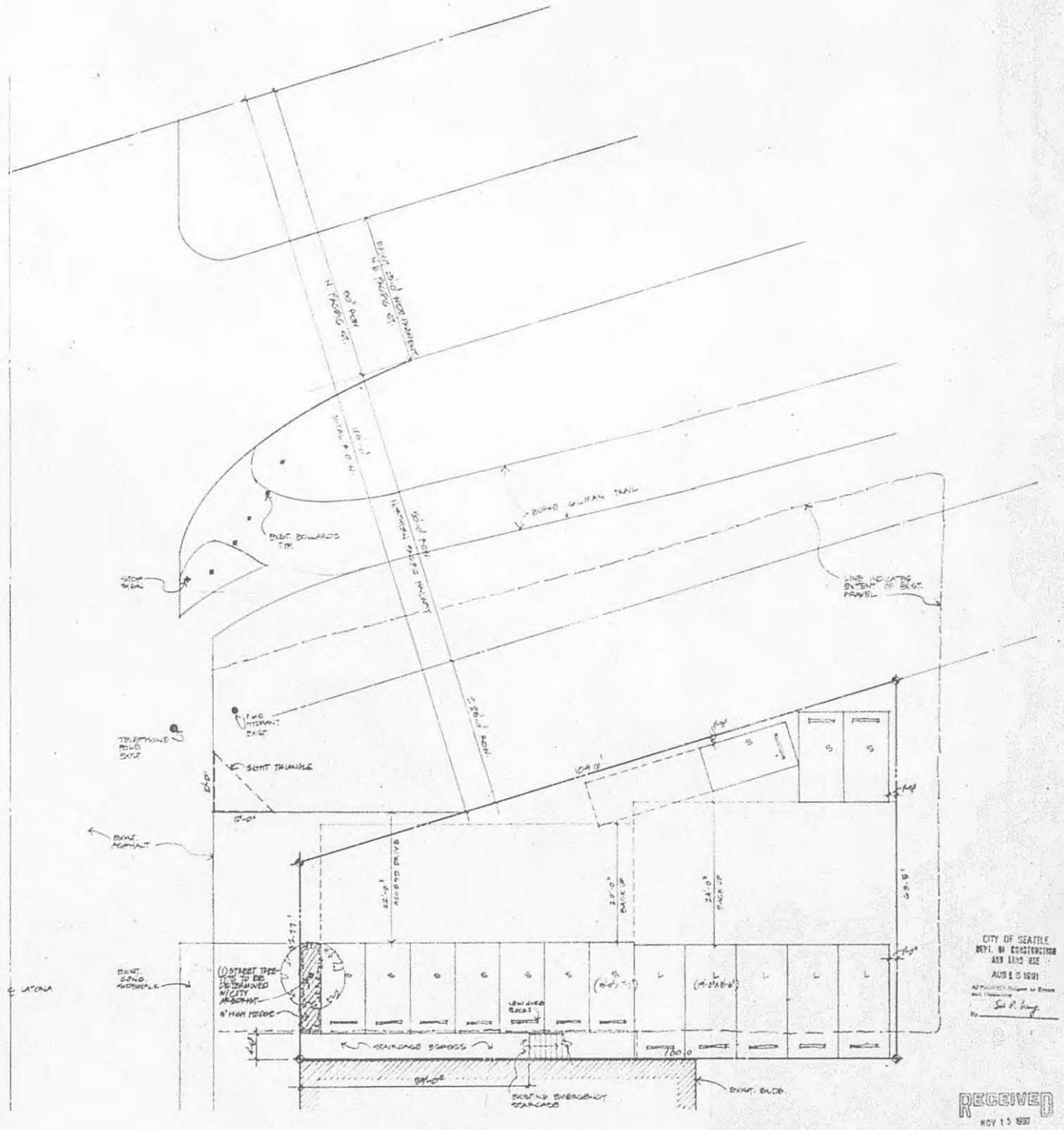

PLAN OF PARKING LOT. 48,135 SF

Project North

THE BUMGARDNER ARCHITECTS
A WASHINGTON CORPORATION
101 STEWART STREET
SUITE 200
SEATTLE, WASHINGTON 98101
206-273-1341

NEW ACCESSORY PARKING SITE @ 3826 LATONA AVE NE
FOR DUNN LUMBER CO.

No.	Revisions	Date
1	PARK PERMIT	18 NOV 93

Date 8/31/93
Drawn by
Checked by

Project No. 1294.00.11

PARKING PLAN
VICINITY MAPS
LEGAL DESCRIPTION

1

All rights reserved. Material may not be reproduced in any form without permission of The Bumgardner Architects.

PROJECT DESCRIPTION

EXHIBIT "A"

All of Lots 20 and 21, Block 7, Latona Addition to the City of Seattle, as per plat recorded in Volume 4 of Plats, page 28, Records of King County.

SUBJECT TO an easement for the purpose of an existing emergency staircase, per Easement Agreement recorded under King County Recording number 9004230228, over that portion of Lot 20, Block 7, in said Latona Addition to the City of Seattle, described as follows:

Beginning at the southwest corner of said Lot 20, which is the True Point of Beginning; thence north 4.5 feet, thence east 60.00 feet parallel to the south line of said Lot 20, thence south to the south line of said lot 20, thence west to the True Point of Beginning.

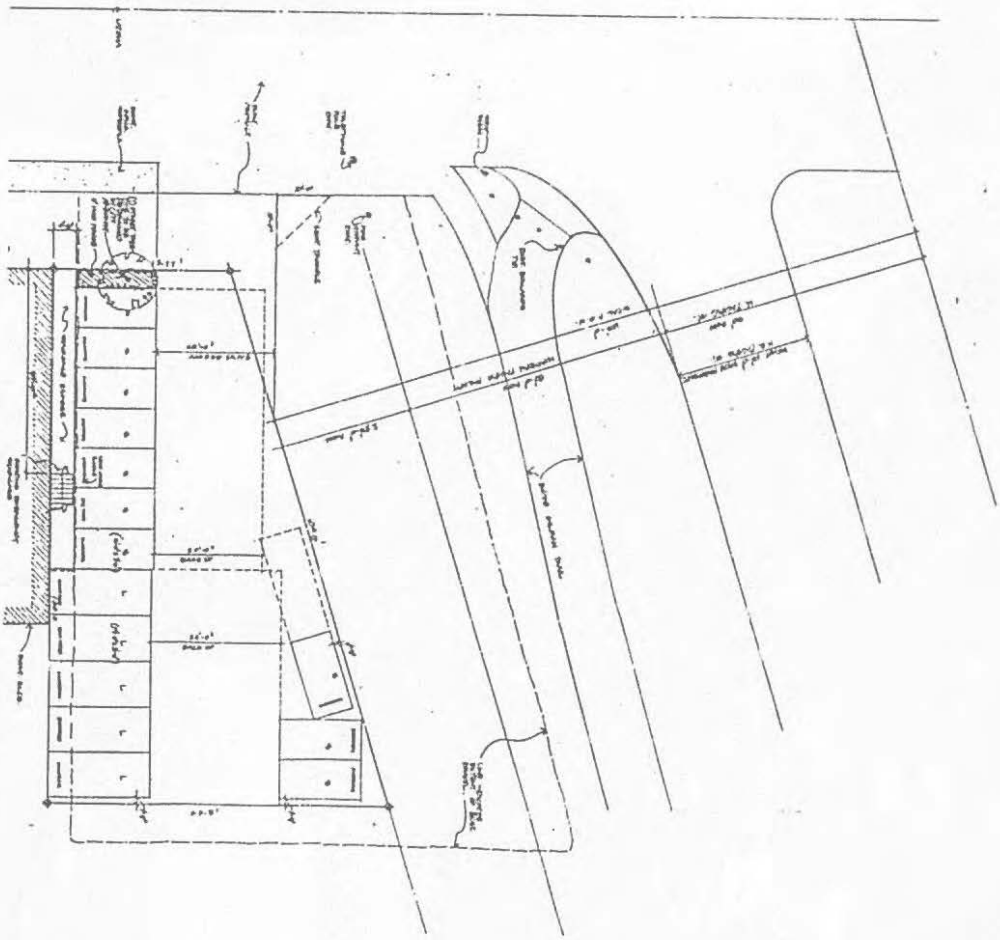

PLAN OF PARKING LOT

0 8 16 24

NEW ACCESSORY PARKING SITE @ 3820 LATONA AVE. NE
FOR DUNN LUMBER CO.

THE HUMGARDNER ARCHITECTS

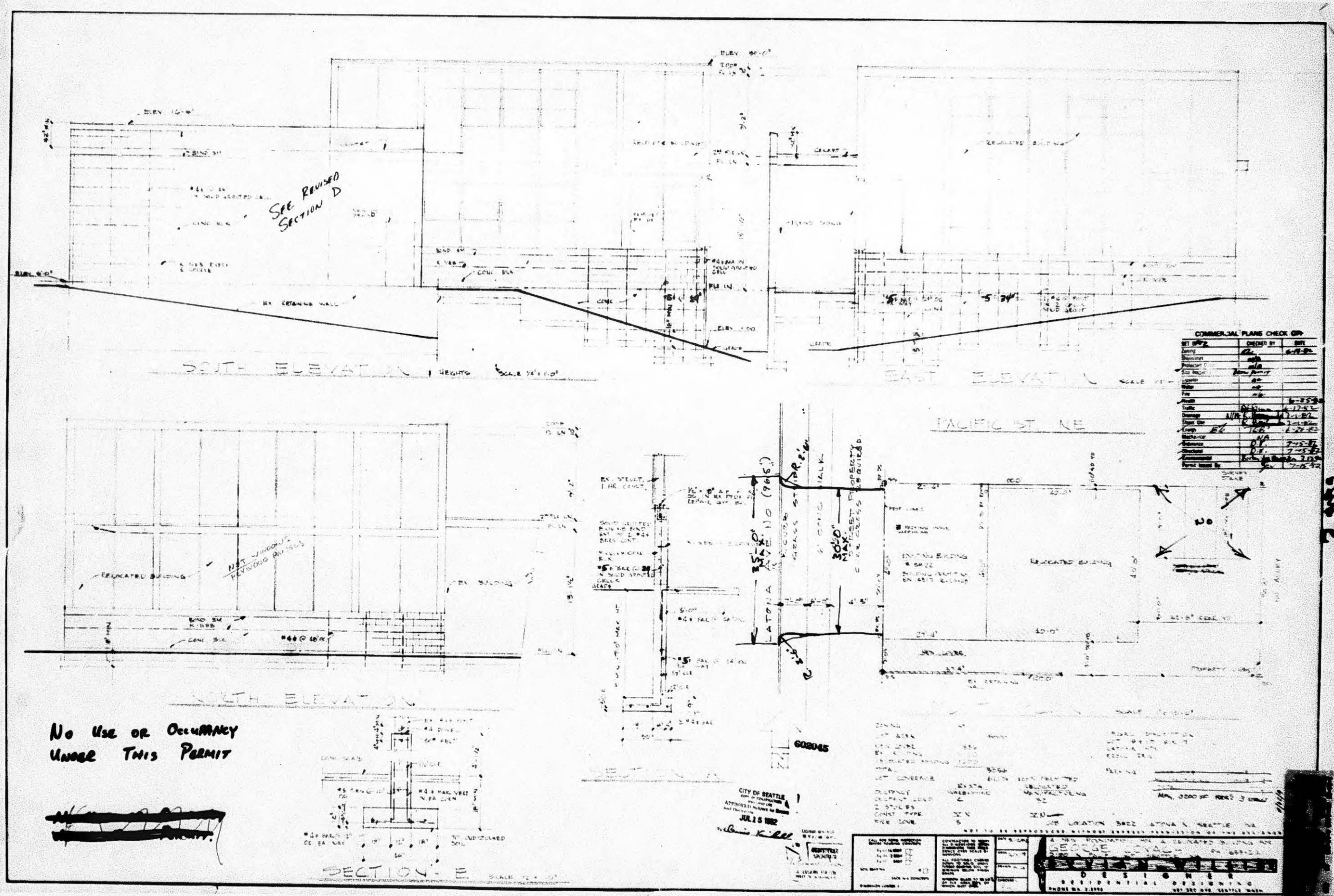

No Use or Occupancy Under This Permit

[redacted]

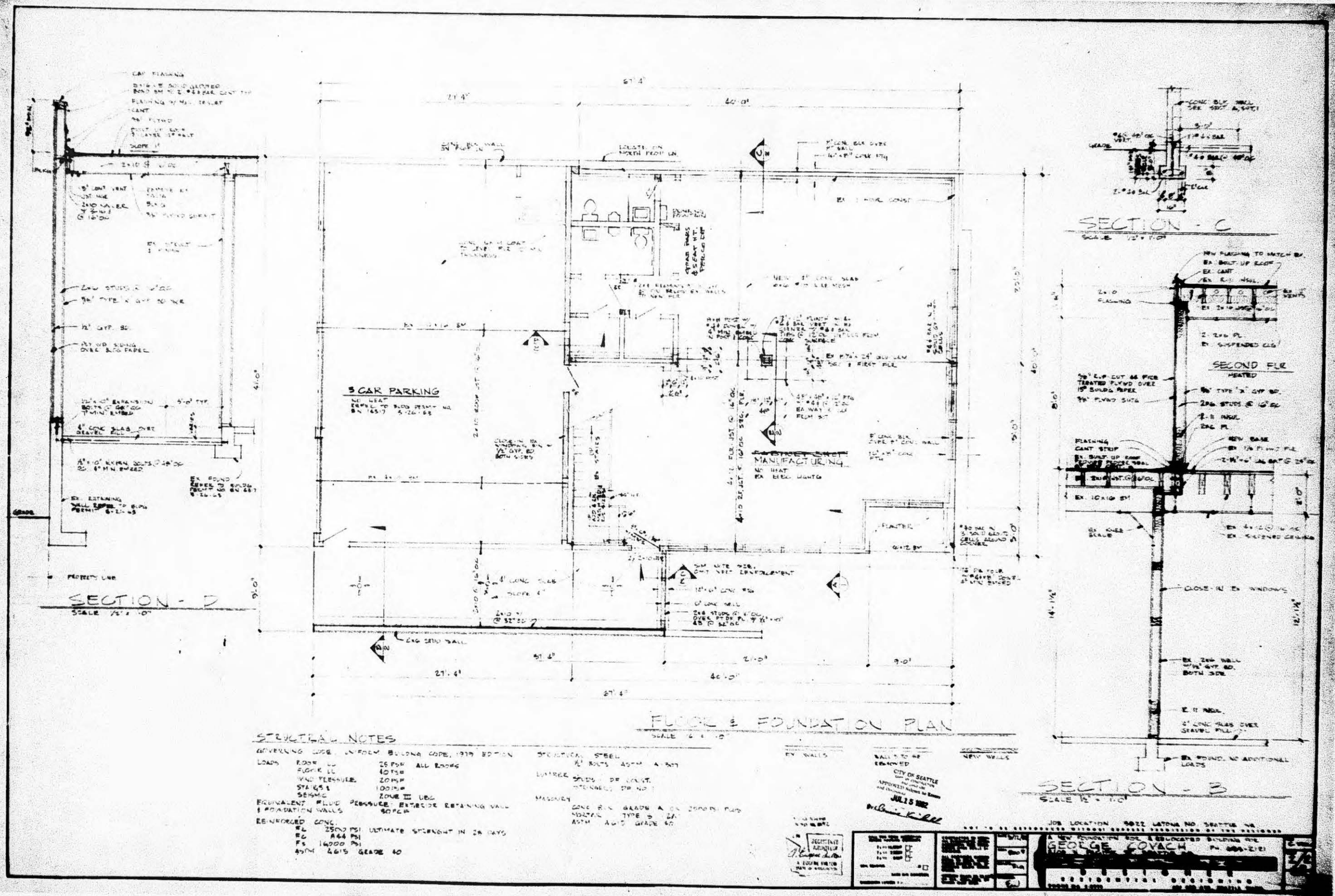

STRUCTRAL NOTES

GOVERNING CODE: UNIFORM BUILDING CODE, 1979 EDITION

LOADS
- ROOF LL — 25 PSF ALL ROOFS
- FLOOR LL — 40 PSF
- WIND PRESSURE — 20 PSF
- STAIRS & — 100 PSF
- SEISMIC — ZONE III UBC

EQUIVALENT FLUID PRESSURE: EXTERIOR RETAINING WALL & FOUNDATION WALLS — 30 PCF

REINFORCED CONC.
- FL — 2500 PSI ULTIMATE STRENGHT IN 28 DAYS
- FC — 844 PSI
- FS — 16000 PSI
- ASTM A615 GRADE 40

STRUCTURAL STEEL
- 1/2" BOLTS ASTM A-307

LUMBER
- STUDS DF CONST.
- STRINGERS DF NO. 1

MASONRY
- CONC BLK GRADE A OR 2500 PSI PLUS
- MORTAR TYPE S 2A
- ASTM A615 GRADE 40

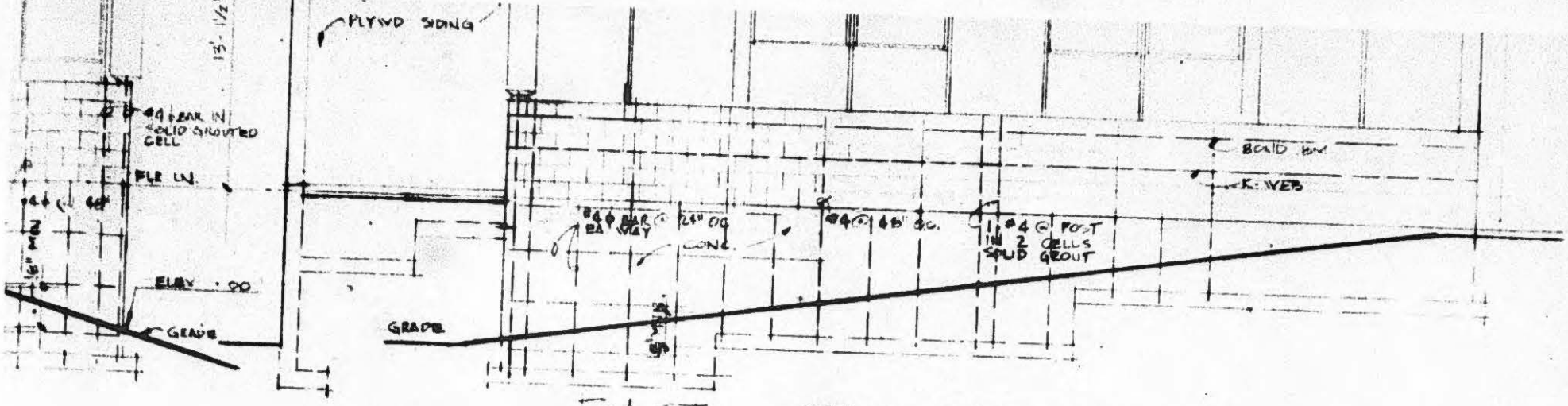

EAST ELEVATION SCALE 1/4" = 1'-0"

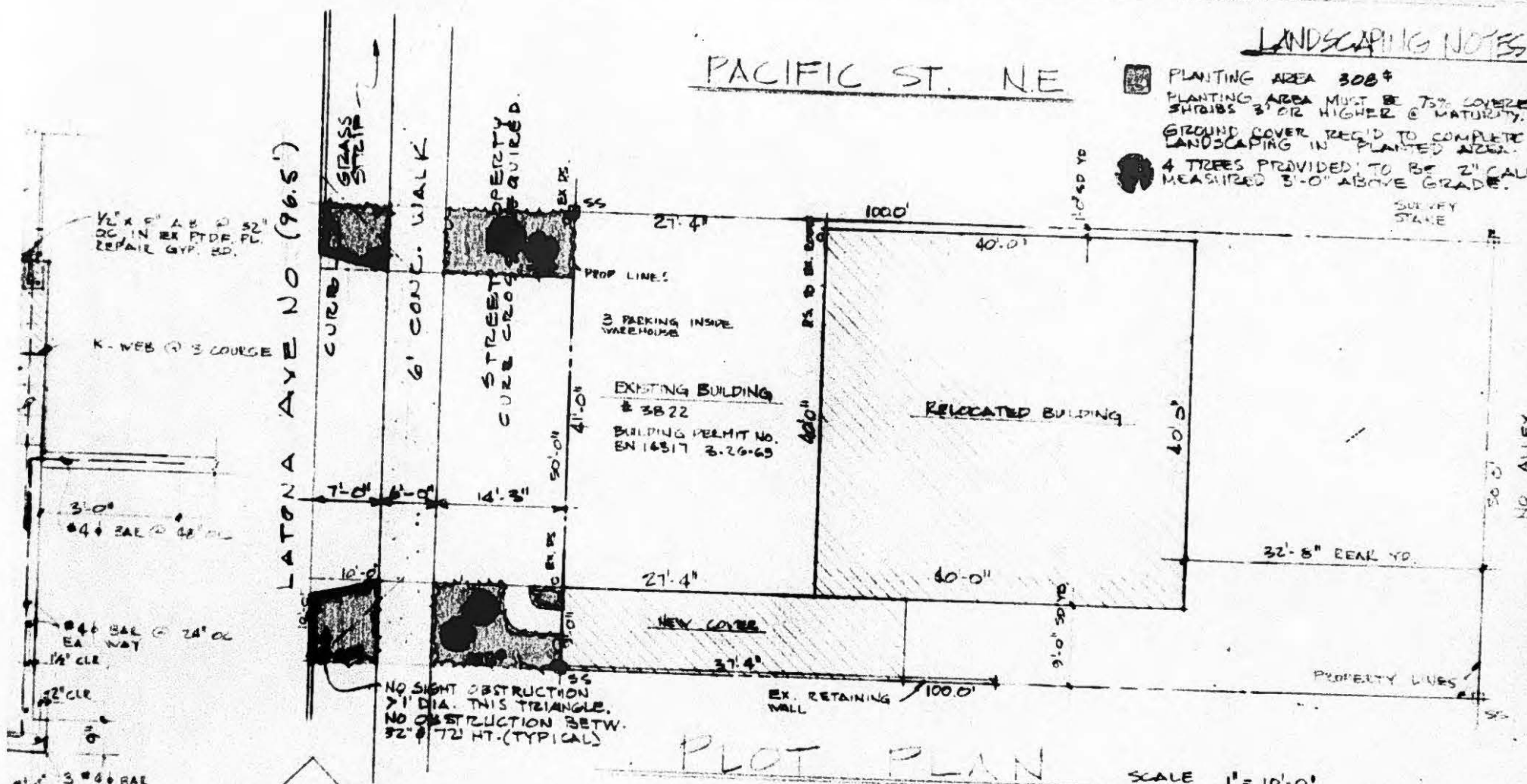

PLOT PLAN SCALE 1" = 10'-0"

LANDSCAPING NOTES:

PLANTING AREA 308 ☐'

PLANTING AREA MUST BE 75% COVERED W/ SHRUBS 3' OR HIGHER @ MATURITY.

GROUND COVER REQ'D TO COMPLETE THE LANDSCAPING IN PLANTED AREA.

4 TREES PROVIDED, TO BE 2" CALIPER MEASURED 3'-0" ABOVE GRADE.

ZONING	M		
LOT AREA		5000	
NEW COVER	336		
EX. BUILDING	1120		
RELOCATED BUILDING	1600		
TOTAL		3056	
LOT COVERAGE		61.1%	100% PERMITTED
OCCUPANCY	EXIST'G GARAGE	RELOCATED 1ST FLR MANUFACTURING	RELOCATED 2ND FLR WAREHOUSE
OCCUPANT LOAD	5	16	5
2 STORIES			
CONST. TYPE	V N	V N	V N
FIRE ZONE	3		

LEGAL DESCRIPTION
LOT 18 & 19, BLK 7
LATONA HTS
KROLL 2 SW.

PARKING

WAREHOUSE	1:2000 ☐'	1
MANUFACTURING	1:1000 ☐'	2
TOTAL		3

JOB LOCATION 3822 LATONA N. SEATTLE WA.

RECEIVED
JUN 29 1982

REGISTERED ARCHITECT

NOT TO BE REPRODUCED WITHOUT EXPRESS PERMISSION OF THE DESIGNER

CALL FOR FORM INSPECTION BEFORE POURING CONCRETE

SOIL BEARING

SACK MIX CONCRETE

DIMENSION LUMBER

CONTRACTOR TO CHECK ALL DIMENSIONS BEFORE PROCEEDING WITH WORK. DENOTE OVER SCALE DIMENSIONS.

ALL FOOTINGS CARRIED DOWN TO SOIL WITH MINIMUM BEARING SOIL OF MINIMUM 12" BELOW FINISH GRADE.

WINDOW SILLS TO BE 24" OF FIN. FLOOR, UNLESS OTHERWISE NOTED.

DATE 3/12/82
AREA 1600 ☐'
DRAWN BWB
DESIGNED EWS

A NEW FOUNDATION FOR A RELOCATED BUILDING FOR
GEORGE COYACH PH 633-2121
3100 N PACIFIC ST. SEATTLE WA.

DESIGNER
RESIDENTIAL DESIGNING
PHONE MA. 3-3998
607 3RD AVE. SEATTLE, WASH.

FILE G-VEL
SHEET 1/2
JOB NO.

LANDSCAPING PLAN

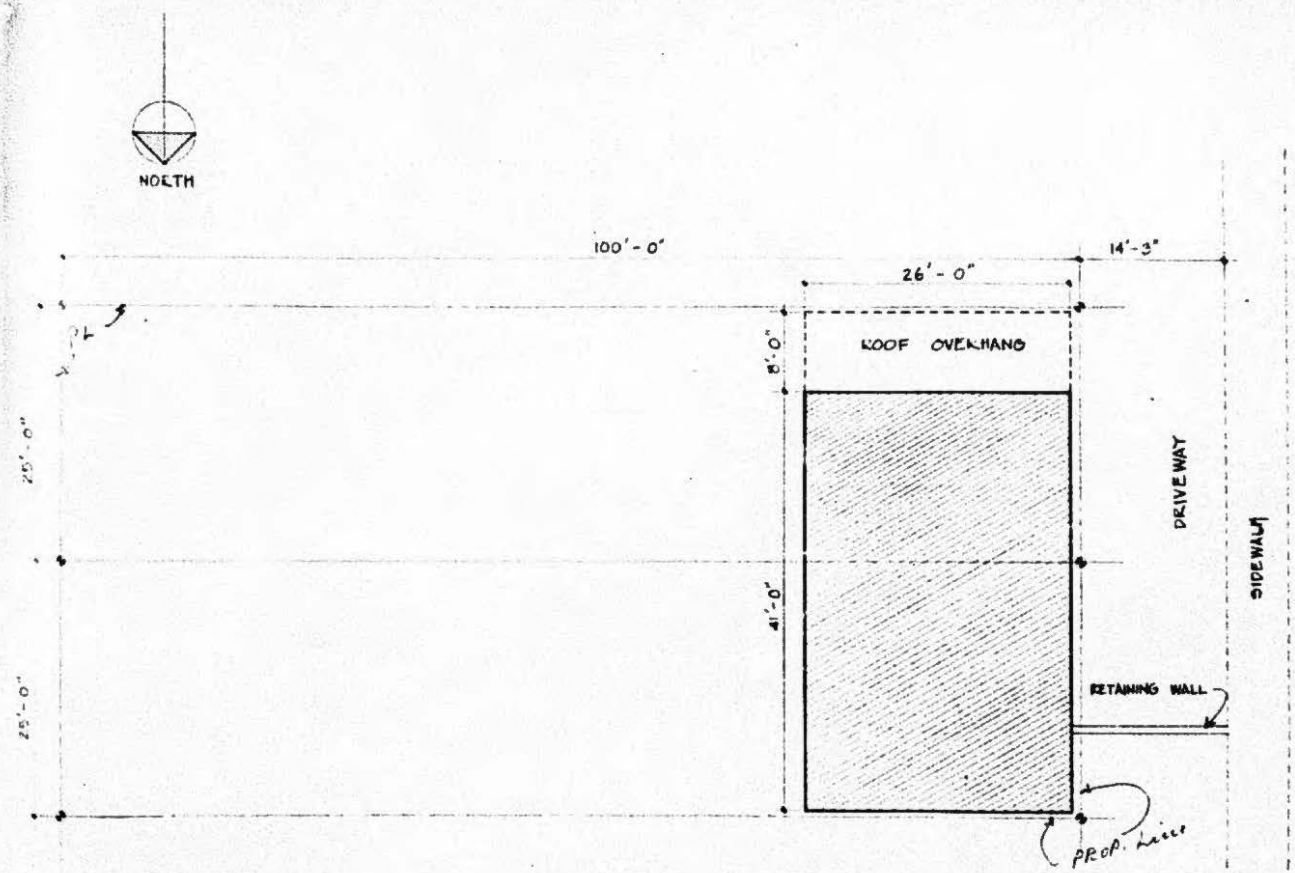

LATONA AVE. N.E.

LEGAL DESCRIPTION:

FILE # 420690
LATONA ADD
S.W. SECTION 17
TWP 25 RANGE 4
BLOCK 7
LOTS 18 & 19
(FROM COUNTY ASSESSOR'S OFFICE)

LANDLORD:

GEORGE COVACH
2100 N. PACIFIC
SEATTLE, WN. 98103
PHONE: ME 3-2121

STORE OWNER:

JOHN BISBEE
3826 EASTERN AVE. N
SEATTLE, WN. 98103
PHONE: ME 4-3859

1 story
F-2

1163

DATE:	NAME OF RETAIL STORE:	STORE ADDRESS:	PLOT PLAN	SCALE:	DRAWN BY:
12, 1971	GROWING FAMILY NATURAL FOODS	3822 LATONA AVE. N.E., SEATTLE, WN 98103		1/8" = 1'-0"	JOHN BISBEE

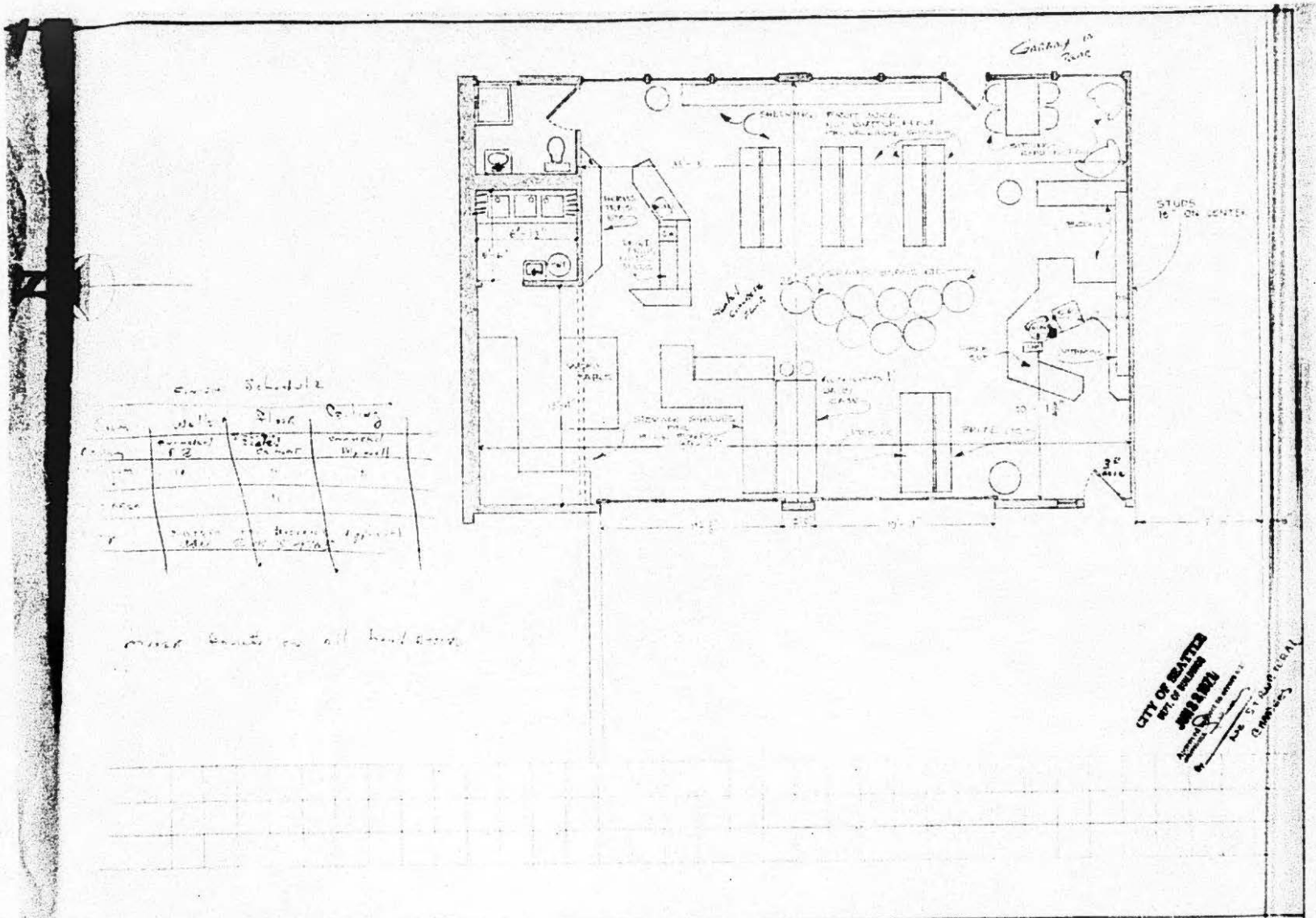

[illegible].1971	GROWING FAMILY NATURAL FOODS	3822 LATONA AVE. NE. SEATTLE 98103	FLOOR PLAN	1/4" = 1'-0	BN 4143

ENW

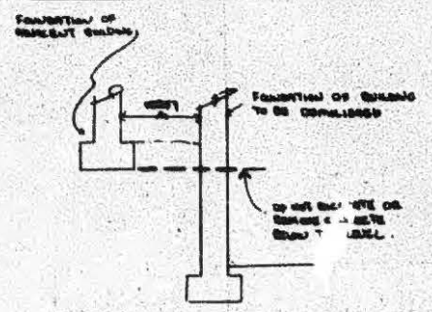

FOUNDATION TO BE REMOVED AT LEAST 18" BELOW FINISHED GRADE AHL 1/9/07

NOTE:
OTHER WOOD REMAINING HAS BEEN REMOVED CALL SUPERVISOR TO INSPECT. ACTUAL GROUND AND CONDITIONS GROUND REMOVED ANY CONCRETE.

PROJECT INFORMATION

PROJECT NO. G116422

1.) SITE ADDRESS: 3818 LATONA AVE. N.E.
KING CO. PARCEL NO. 4206900385

2.) ZONING: IC-45 (SAME AS ADJACENT PROPERTIES)

3.) PERMIT REVIEW: DEMOLITION PERMIT FOR VACANT DUPLEX, ESTABLISH USE FOR COMMERCIAL TRUCK PARKING ACCESSORY TO EXISTING RETAIL LUMBER YARD.

4.) LOT SIZE: 2500 S.F. (SEE SURVEY)

5.) NO SETBACKS ARE REQUIRED PER 23.50.032 ADJACENT PROPERTIES ARE SAME IC-45 ZONE.

6.) NO SITE SCREENING OR SITE LANDSCAPING IS REQUIRED PER 23.50.034

7.) LOT COVERAGE IS NOT A FACTOR. NO NEW BUILDING OR STRUCTURES ARE PROPOSED.

8.) APPLICANT AND OWNER:
ROB DUNN, DUNN LUMBER
3301 LATONA AVE. NE.
P.O. BOX 45550
SEATTLE, WA. 98145-0550
206-634-4641

DRAWING INDEX

A1 SITE PLAN, SECTIONS, NOTES

C01 GRADING, DRAINAGE PLAN, RETAINING WALL DETAIL
C02 TEMPORARY EROSION CONTROL PLAN, DETAILS
C03 DETAILS, CROSS SECTIONS

SURVEY

LEGAL

LOT 17, BLOCK 7 LATONA ADDITION TO THE CITY OF SEATTLE, ACCORDING TO THE PLAT THEREOF RECORDED IN VOLUME 4 OF PLATS, PAGE 28, RECORDS OF KING COUNTY WA.

PROJECT DESCRIPTION

DEMO EXISTING VACANT DUPLEX BUILDING ON A 2500 S.F. LOT. LOT TO BE USED FOR COMMERCIAL TRUCK PARKING ACCESSORY TO EXISTING RETAIL LUMBER YARD. LOT TO BE GRADED, DRAINAGE SYSTEM AND PAVING INSTALLED AND CONCRETE BLOCK RETAINING WALL CONSTRUCTED.

VICINITY MAP

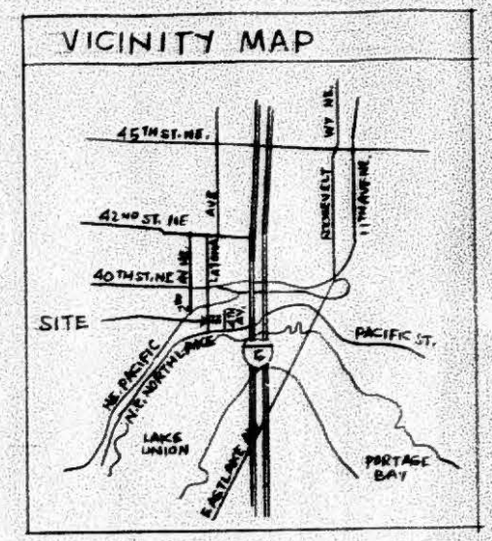

1 LINE OF EXCAVATION

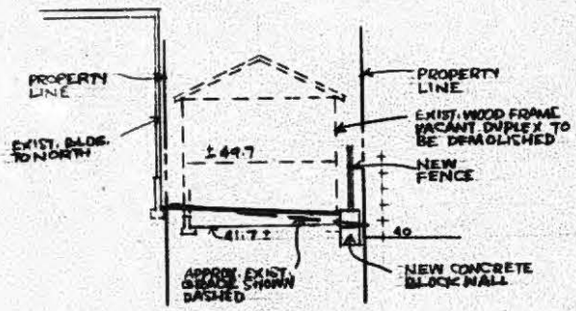

SECTION B - B

1" = 10'

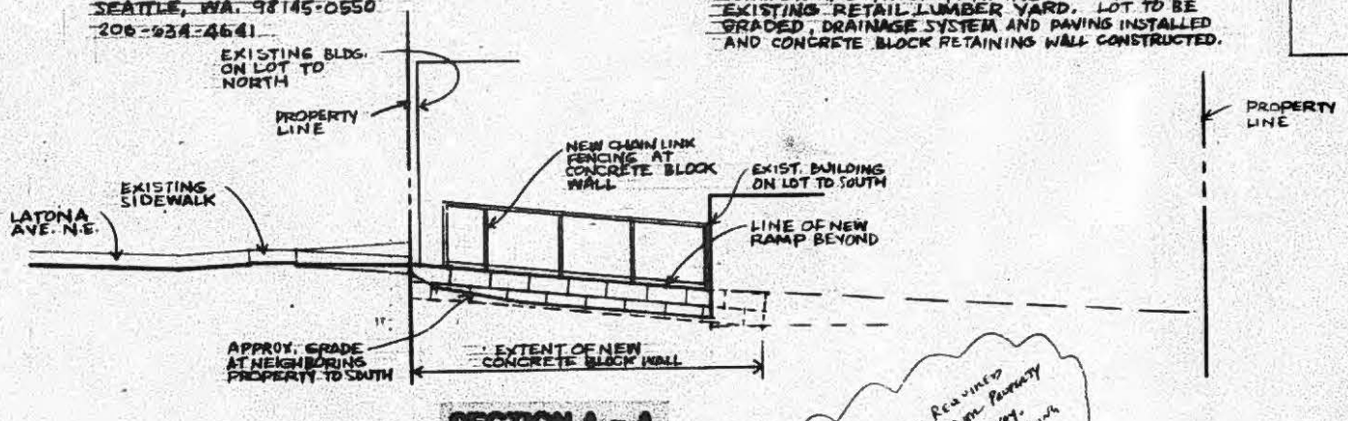

SECTION A - A

1" = 10'

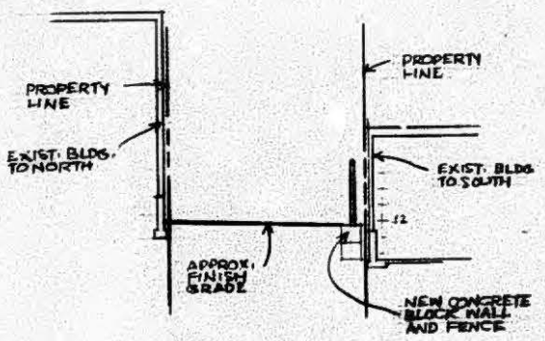

SECTION C - C

1" = 10'

STREET USE PERMIT REQUIRED FOR GATE TO SWING OVER PROPERTY LINE INTO THE RIGHT OF WAY. IF NOT, GATE REQUIRED TO SWING IN ONLY. AHL 1/9/2007

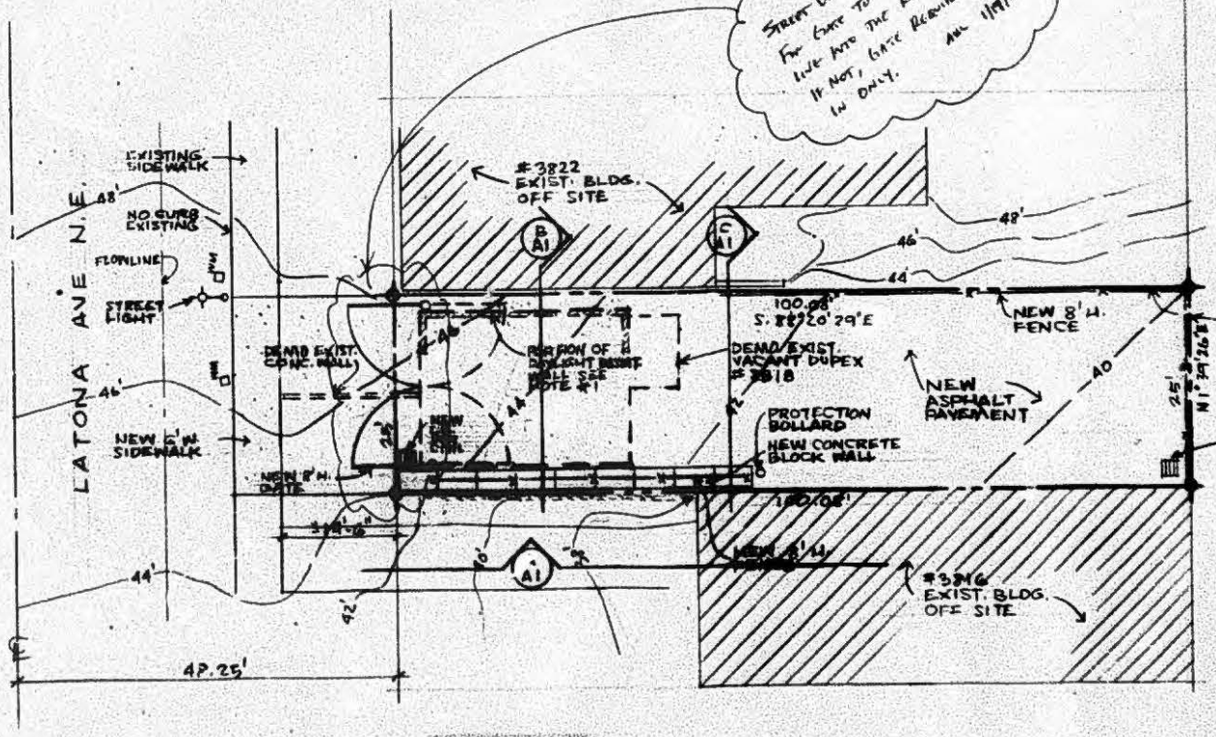

SITE PLAN

1" = 10'

NOTES

*1. TO MINIMIZE EXCAVATION DURING DEMOLITION A PORTION OF THE EXIST. CONCRETE BASEMENT WALL WILL BE BURIED UNDER COMPACTED FILL MATERIAL. SEE PLAN FOR APPROX. EXTENT.
TOP OF WALL TO BE CUT DOWN TO BE BELOW FINISH GRADE PER DETAIL 1/A1.
NOTIFY STRUCTURAL ENGINEER FOR EVALUATION PRIOR TO DEMOLITION OF CONCRETE FOUNDATION. SEE DETAIL 1/A1 FOR MAXIMUM LINE OF EXCAVATION.

RECEIVED
JAN 19 2007
DEPT OF PLANNING AND DEVELOPMENT

CITY OF SEATTLE
DEPT OF PLANNING AND DEVELOPMENT
FEB 5 2007

ROBERT ASSOCIATES
ARCHITECTS & PLANNERS PS
1000 NE Pacific Street, Suite 105
Seattle, WA 98105
Phone: 206 675 9100
FAX: 206 675 4063

DUNN LUMBER
3301 LATONA AVE. N.E.

G1001.14 1-15-07 A1

A PORTION OF NW 1/4 OF SEC 17, TWP 25, RGE 4, W.M.

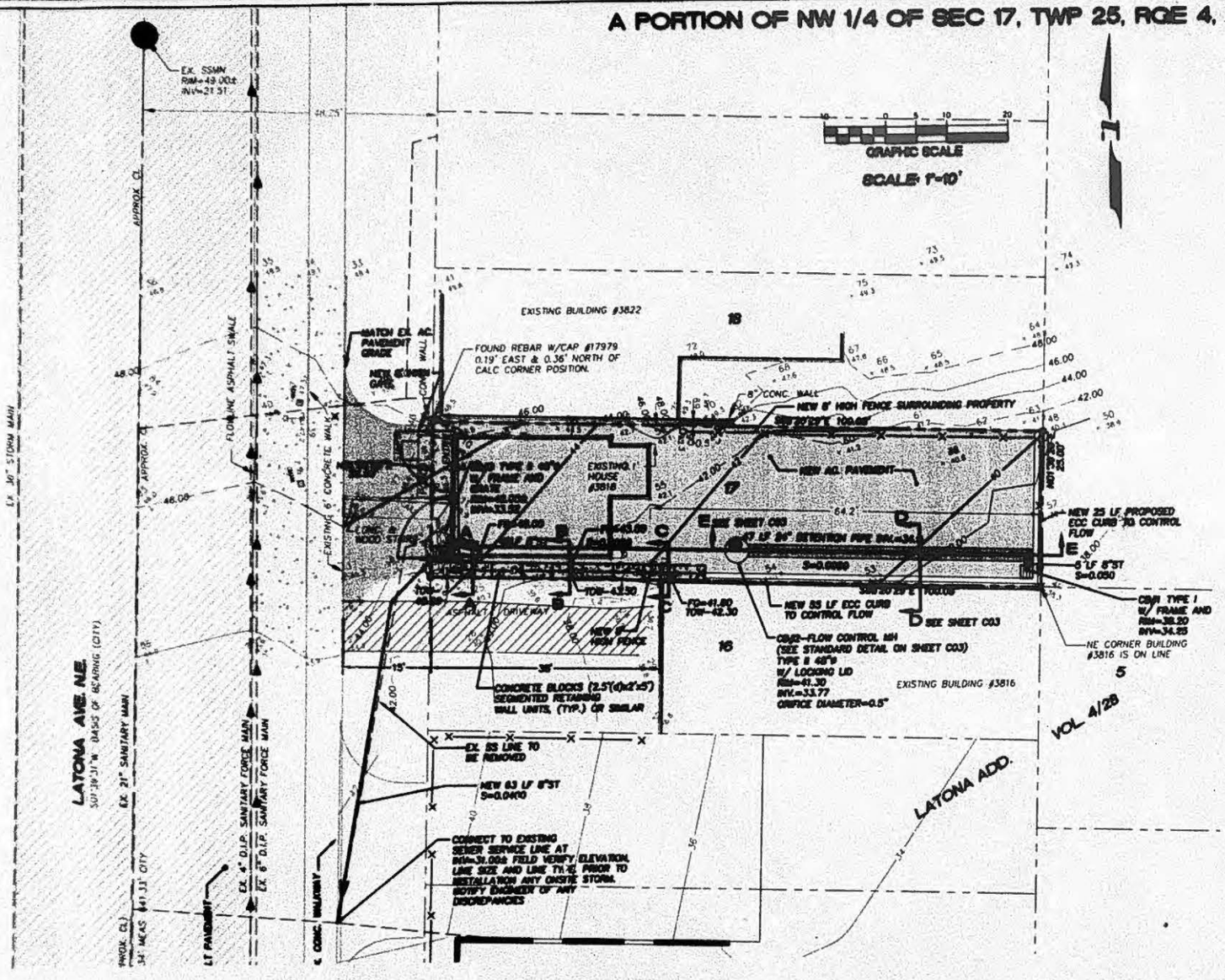



VICINITY MAP
SCALE: NTS

LEGAL DESCRIPTION

LOT 17, BLOCK 7, LATONA ADDITION TO THE CITY OF SEATTLE, ACCORDING TO THE PLAT THEREOF RECORDED IN VOLUME 4 OF PLATS, PAGE 28, RECORDS OF KING COUNTY, WASHINGTON.

VERTICAL DATUM

ELEVATION DATUM PER CITY OF SEATTLE BENCH MARK NO. 7575; BRASS CAP STAMPED "C OF S" 7575; 1 FT NORTH OF INTERSECTION AT SE COR NORTH 34TH ST. & MERIDIAN AVE. N; ELEVATION = 60.344 FEET NAVD88.

BASIS OF BEARING

CENTER LINE OF LATONA AVE. N.E. FROM N.E. NORTHLAKE WAY TO N. 40TH STREET S01°30'31"W (CITY).

PROJECT INFORMATION

SITE ADDRESS: 3818 LATONA AVE. N.E., SEATTLE
TAX MAP KEY: 4206900385OO
ZONING: IC-45
LOT SIZE: 2500 S.F.

APPLICANT AND OWNER:

ROB DUNN, DUNN LUMBER
3801 LATONA AVE. N.E.
P.O. BOX 45550
SEATTLE, WA 98145-0550
PHONE: (206) 634-4641

ARCHITECT

KOHLER ASSOCIATES
ARCHITECTS AND PLANNERS PS
200 NE PACIFIC STREET, SUITE 103
SEATTLE, WA 98105
PHONE: (206) 675-9100
FAX: (206) 675-1083

CIVIL ENGINEER

PACIFIC ENGINEERING DESIGN LLC
15445 53RD AVE. S.,
SEATTLE, WA 98188
PHONE: (206) 431-7970
FAX: (206) 388-1646

IMPERVIOUS AREA SUMMARY

NEW ASPHALT AREA = 2500 SF.
EXISTING IMPERVIOUS AREA = 630 SF. (ROOF, STAIRS)

SHEET INDEX:

C01	COVER SHEET GRADING PLAN RETAINING WALL DETAILS
C02	TEMPORARY EROSION CONTROL PLAN AND DETAILS
C03	DETAILS AND CROSS-SECTION

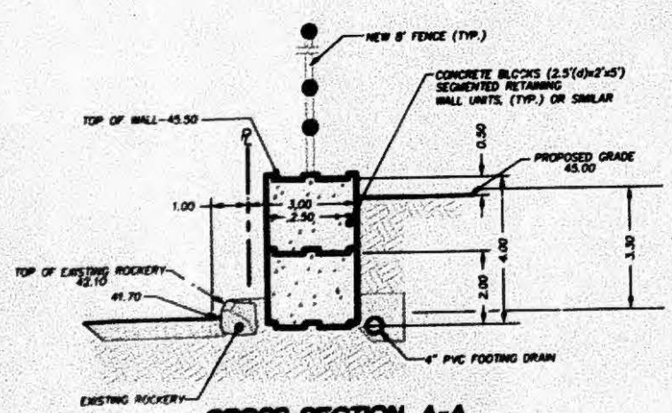

CROSS-SECTION A-A
SCALE: 1" = 2'

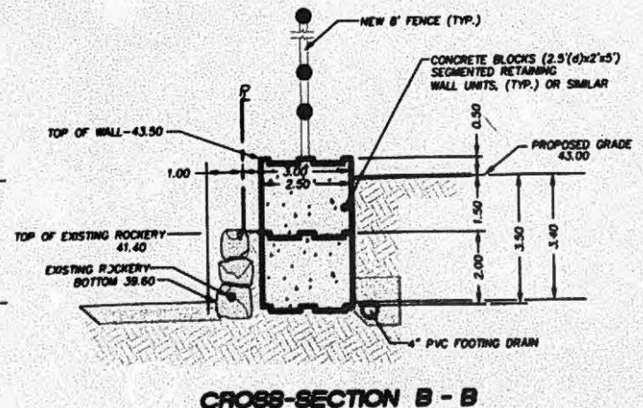

CROSS-SECTION B - B
SCALE: 1" = 2'

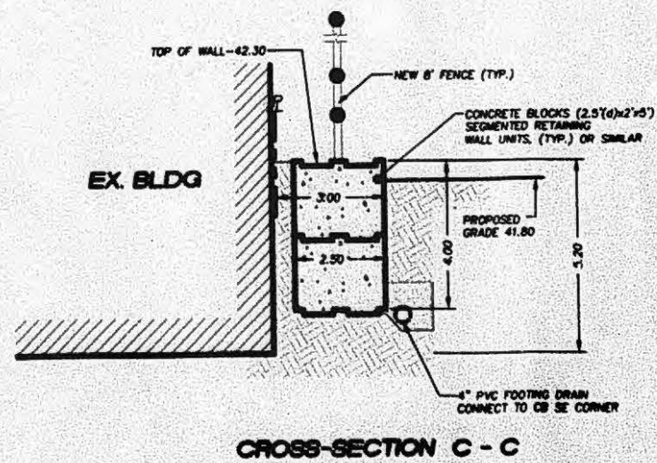

CROSS-SECTION C - C
SCALE: 1" = 2'

RECEIVED
JAN 19 2007
DEPT OF PLANNING AND DEVELOPMENT

CITY OF SEATTLE
DEPT OF PLANNING AND DEVELOPMENT
FEB 5 2007
APPROVED Subject to Errors and Omissions by

LEGEND

	NEW CONC. BLOCK WALL
42.00	FINISHED GRADE ELEVATION
42.00	EX. GROUND ELEVATION
	C. L. FENCE
	NEW AC. PAVEMENT
TOW	TOP OF WALL
FG	FINISH GRADE

Pacific Engineering Design, LLC
15445 53RD AVE. S.
SEATTLE, WA 98188
PHONE: (206) 431-7970
FAX: (206) 388-1646
WEB SITE: PACENG.COM
Civil Engineering and Planning Consultants

SEATTLE, WA

DUNN LUMBER
3818 LATONA AVE. N.E.

FOR
ROB DUNN, DUNN LUMBER
3801 LATONA AVE. N.E. P.O. BOX 45550
SEATTLE, WA 98145-0550
PHONE: (206) 634-4641

PROJECT NO.:	05099
DRAWN BY:	TLR
ISSUE DATE:	12-22-06
SHEET REV:	

COVER SHEET
GRADING PLAN
RETAINING WALL
DETAILS

05099\CVR-C01.DWG

C01
SHEET 01 OF 03

A PORTION OF NW 1/4 OF SEC 17, TWP 25, RGE 4, W.M.

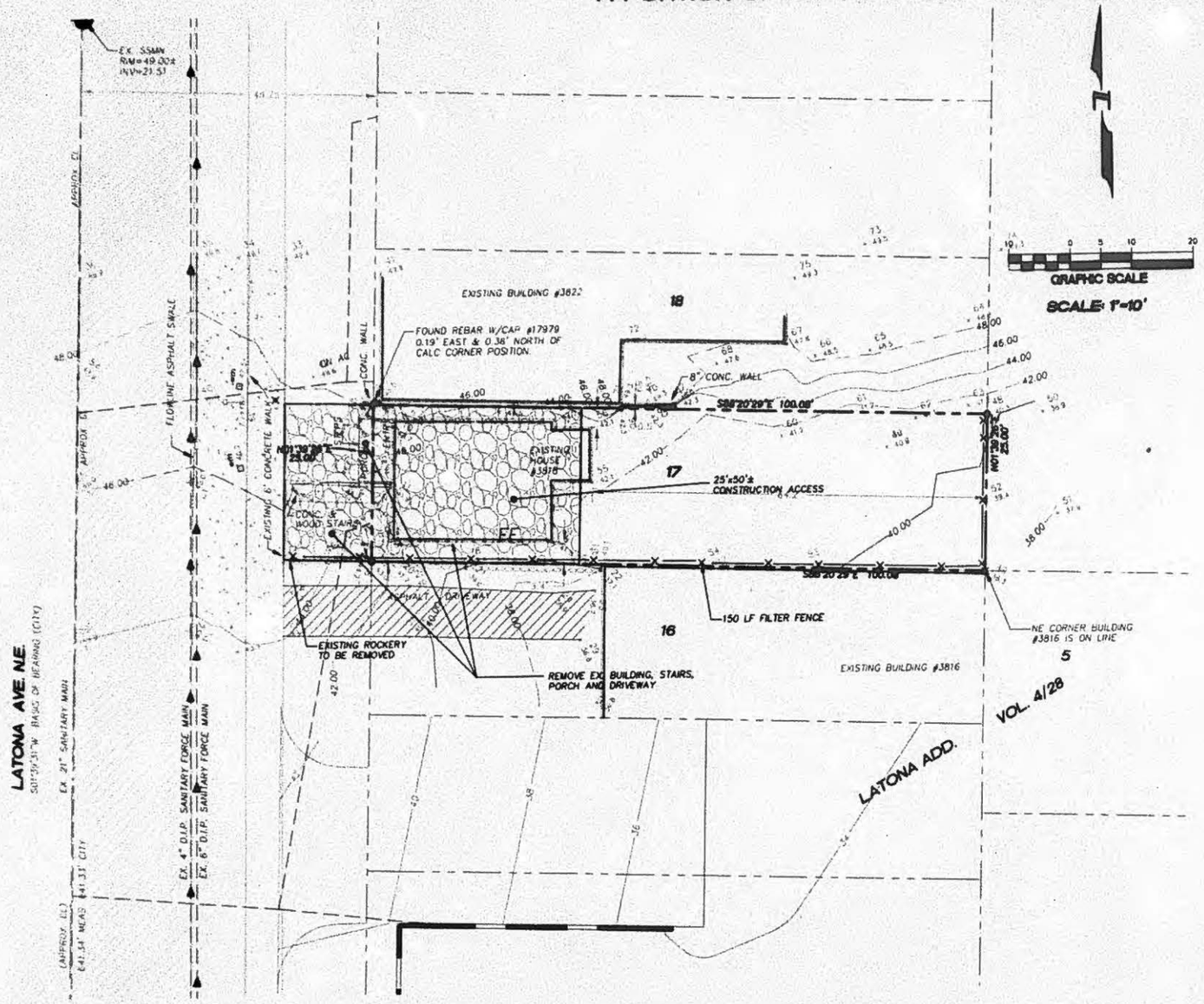

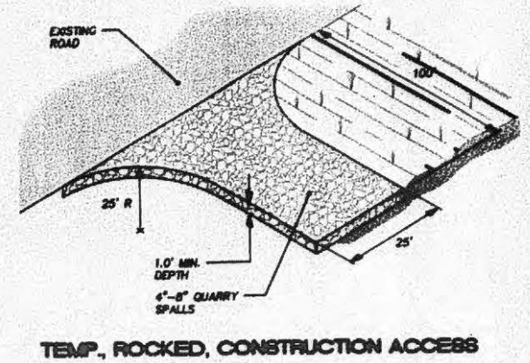

TEMP., ROCKED, CONSTRUCTION ACCESS

TESCP NOTES

1. THE CONTRACTOR SHALL PROVIDE AND MAINTAIN TEMPORARY SEDIMENTATION COLLECTION FACILITIES TO INSURE THAT SEDIMENT-LADEN WATER DOES NOT ENTER THE NATURAL OR PUBLIC DRAINAGE SYSTEM. AS CONSTRUCTION PROGRESSES AND UNEXPECTED (SEASONAL) CONDITIONS DICTATE, MORE SILTATION CONTROL FACILITIES MAY BE REQUIRED TO INSURE COMPLETE SILTATION CONTROL OF THE PROJECT. THEREFORE, DURING THE COURSE OF CONSTRUCTION IT SHALL BE THE OBLIGATION AND RESPONSIBILITY OF THE CONTRACTOR TO ADDRESS ANY NEW CONDITIONS THAT MAY BE CREATED BY HIS ACTIVITIES AND TO PROVIDE ADDITIONAL FACILITIES THAT MAY BE NEEDED TO PROTECT ADJACENT PROPERTY.

2. NO SEDIMENT SHALL BE TRACKED ONTO PAVED STREETS OR ROADWAYS. SEDIMENT SHALL BE REMOVED FROM TRUCKS AND EQUIPMENT PRIOR TO LEAVING THE CONSTRUCTION SITE. IN THE EVENT OF FAILURE OF THE TESC SYSTEM RESULTING IN SEDIMENT TRACKING ONTO PAVEMENT, THE CONTRACTOR SHALL IMPLEMENT MEASURES IMMEDIATELY TO CORRECT THE SITUATION. THE CONTRACTOR SHALL EMPLOY EMERGENCY MEASURES TO REMOVE SEDIMENT FROM PAVED SURFACES, AS NEEDED. STREET SWEEPING SHALL BE CONSIDERED AN EMERGENCY MEASURE AND NOT A BASIC COMPONENT OF THE TESC SYSTEM. SEDIMENT TRACED ONTO PAVED SURFACES SHALL NOT BE WASHED INTO STORM DRAINS OR OTHER UTILITY INLETS.

3. THE CONTRACTOR SHALL KEEP OFF-SITE STREETS CLEAN AT ALL TIMES BY SWEEPING. WASHING OF THESE STREETS WILL NOT BE ALLOWED WITHOUT PRIOR SEATTLE ENGINEERING DEPARTMENT APPROVAL. FOR THIS SITE IT IS NOT ANTICIPATED THAT TRUCKS WILL BE ENTERING AND LEAVING THE EXCAVATED GARAGE AREA, THUS THE TRACKING ISSUE SHOULD BE LIMITED TO TRUCKS BEING LOADED ON STREET FRONTAGE.

4. THE EROSION AND SEDIMENTATION CONTROL SYSTEMS DEPICTED ARE INTENDED TO BE MINIMUM REQUIREMENTS TO MEET ANTICIPATED SITE CONDITIONS. AS CONSTRUCTION PROGRESSES AND UNEXPECTED OR SEASONAL CONDITIONS DICTATE, THE PERMITTEE SHOULD ANTICIPATE THAT MORE EROSION AND SEDIMENTATION CONTROL FACILITIES MAY BE NECESSARY TO INSURE COMPLETE EROSION AND SEDIMENT CONTROL ON THE SITE. DURING THE COURSE OF CONSTRUCTION, IT SHALL BE THE OBLIGATION AND RESPONSIBILITY OF THE PERMITTEE TO ADDRESS ANY NEW CONDITIONS THAT MAY BE CREATED BY HIS ACTIVITIES AND TO PROVIDE ADDITIONAL FACILITIES, OVER AND ABOVE MINIMUM REQUIREMENTS SHOWN, AS MAY BE NEEDED TO PROTECT ADJACENT PROPERTIES AND WATER QUALITY OF THE RECEIVING DRAINAGE SYSTEM. ADDITIONAL MEASURES MAY ALSO BE REQUIRED BY THE CITY OF SEATTLE INSPECTOR.

5. BELOW ELEVATION 35 FT. GROUNDWATER IS PRESENT THAT CONTAINS CONTAMINANTS FROM A DRY CLEANING BUSINESS. ALTHOUGH CONTAMINANTS IN SOIL HAVE BEEN BELOW MTCA CLEANUP LEVELS, CONTRACTOR SHALL IMPLEMENT APPROPRIATE HEALTH AND SAFETY MEASURES AND UTILIZE PERSONNEL WHO ARE QUALIFIED AND TRAINED TO HANDLE THESE CONTAMINATED SOILS. CONTRACTOR SHALL COORDINATE WITH OWNER AND OWNER'S CONSULTANTS TO ENSURE THAT SOIL EXCAVATED FROM BELOW THIS ELEVATION IS DISPOSED IN ACCORDANCE WITH ALL APPLICABLE RULES AND REGULATIONS.

EQUIPMENT DECONTAMINATION

6. IMPACTED SOILS WILL BE ENCOUNTERED DURING EXCAVATION AND THE DECONTAMINATION OF EQUIPMENT WILL BE REQUIRED. THE CONTRACTOR SHALL CONSTRUCT AND MAINTAIN DECONTAMINATION FACILITIES AND WHEEL WASH STATIONS. DECONTAMINATION SHALL INCLUDE REMOVAL OF SOIL AND RESIDUES FROM THE CHASSIS (WHICH INCLUDES UNDERCARRIAGE, SUSPENSION, AND WHEELS) AND OTHER PARTS OF THE VEHICLE KNOWN TO BE CONTAMINATED OR VISUALLY APPEARING TO BE CONTAMINATED. INSPECTION AND DECONTAMINATION OF HAUL TRUCKS SHALL ALSO BE PERFORMED.

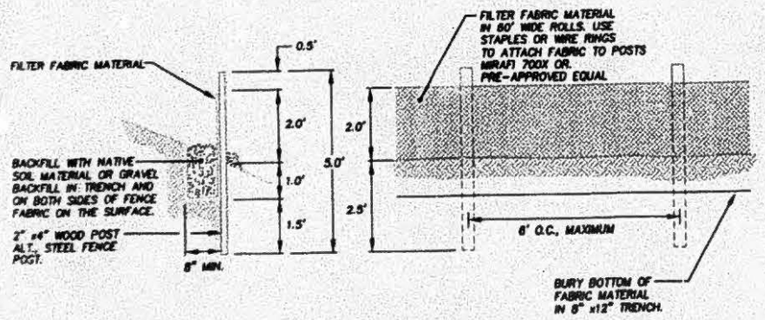

TEMPORARY FILTER (FABRIC) FENCE

PURPOSE:
TO RETAIN SEDIMENT FROM VERY SMALL DISTURBED AREAS BY CONSTRUCTION OF A TEMPORARY BARRIER MADE FROM RESIDUE MATERIALS AVAILABLE FROM CLEARING AND GRUBBING THE SITE.

CONDITIONS WHERE PRACTICE APPLIES:
BELOW DISTURBED AREAS SUBJECT TO SHEET AND RILL EROSION, WHERE ENOUGH RESIDUE MATERIAL IS AVAILABLE FOR CONSTRUCTION OF SUCH A BARRIER.
NOTE: DOES NOT REPLACE THE NEED FOR A SEDIMENT TRAP OR POND.

DESIGN CRITERIA/SPECIFICATIONS:
MINIMUM HEIGHT= 3.0'.
MAXIMUM HEIGHT= 5.0'.
MINIMUM WIDTH= 5.0' AT ITS BASE.
MAXIMUM WIDTH= 15.0'.

LEGEND

- PROPERTY LINE
- CENTER LINE
- SILT FENCE
- GRAVEL ACCESS

RECEIVED
JAN 19 2007
DEPT OF PLANNING AND DEVELOPMENT

CITY OF SEATTLE
DEPT OF PLANNING AND DEVELOPMENT
FEB 5 2007
APPROVED SUBJECT TO THE ATTACHED CONDITIONS BY
MONIKA LUKE

Pacific Engineering Design, LLC
Civil Engineering and Planning Consultants
15445 53RD AVE. S.
SEATTLE, WA 98188
PHONE: (206) 431-7970
FAX: (206) 388-1648
WEB SITE: PACENG.COM

EXPIRES MAY 6, 2007

SEATTLE, WA

DUNN LUMBER
3818 LATONA AVE. N.E.

FOR
DUNN LUMBER
(DBA: DUNN LUMBER)
3800 LATONA AVE. N.E.
SEATTLE, WA 98145
PHONE: (206) 634-4641
P.O. BOX 45550

PROJECT NO.: 06089
DRAWN BY: TLR
ISSUE DATE: 12-22-06
SHEET REV.:

TEMPORARY EROSION CONTROL PLAN AND DETAILS

06089TESC-C02.DWG

C02
SHEET 02 OF 03

12/27/2006 10:18:15 AM 206-1038 by Pacific Corporation 11.0.3

A PORTION OF NW 1/4 OF SEC 17, TWP 25, RGE 4, W.M.

STANDARD PLAN NO 412

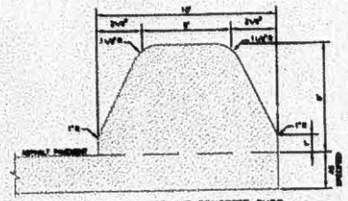

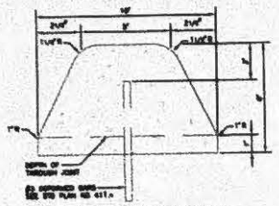

	CITY OF SEATTLE PUBLIC UTILITIES DEPARTMENT	EXTRUDED CURB

STANDARD PLAN NO 272

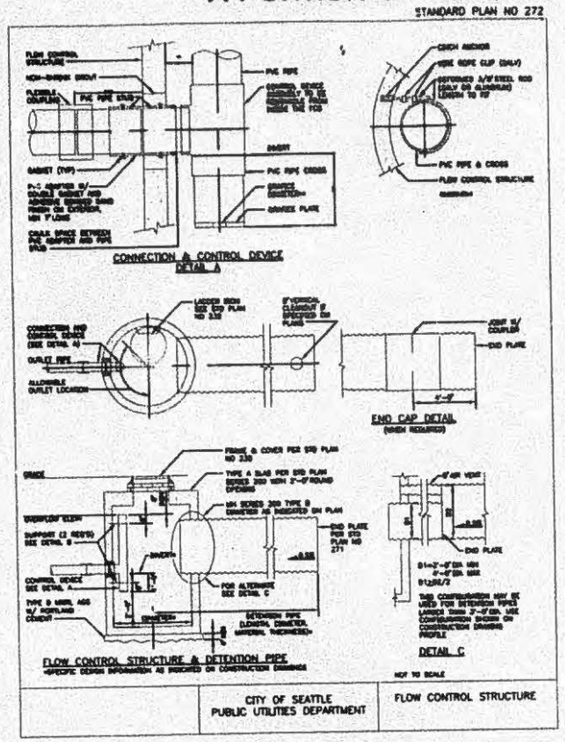

	CITY OF SEATTLE PUBLIC UTILITIES DEPARTMENT	FLOW CONTROL STRUCTURE

USE THIS

FLOW CONTROL TECHNICAL REQUIREMENTS MANUAL — Chapter 3: Design Specifications for Detention Facilities

Table 6. Size Requirements for Standard Plan Detention System

Impervious area (sf)	Required storage volume (cf)	Detention pipe diameter and length and orifice size					
		24" diameter pipe		32" diameter pipe		36" diameter pipe	
		Length	Orifice Dia	Length	Orifice Dia	Length	Orifice Dia
2000	136	38**	½"	27	1½"	17	1½"
2500	172	47	½"	29	1½"	18	1½"
3000	205	58	½"	36	1½"	22	1½"
3500	242	66	5/8"	42	5/8"	27	1½"
4000	274	75	5/8"	49	5/8"	32	5/8"
4500	309	97	5/8"	56	5/8"	37	5/8"
5000	343			63	5/8"	42	5/8"

Detention Pipe Material and Diameter

The detention pipe must be made of approved materials and must meet the specifications listed in Table 7. The material, diameter, and specification of pipe selected must be indicated on the Side Sewer Permit application, required before installing the drainage system. If the detention pipe is located under a building, a land analysis must be evaluated by a licensed civil engineer to determine the pipe specifications. The pipe must not be located under the foundation or have pressure exerted on it by the foundation. New control structures located under buildings should be accessible to vehicles. Do not use Corrugated Metal Pipe for detention pipes constructed in a public right-of-way, in Environmental Critical Areas or Geologic Hazard Areas.

Table 7. Detention Pipe Material and Diameter

Pipe Material	Pipe diameter	Specification
Concrete	24" or larger	ASTM C76 CL IV
Corrugated Metal	24" in diameter	14 gauge (24" CMP is not usually available in 12 gauge)
	32" to 72" in diameter	12 gauge
	84" or larger in diameter	10 gauge
• Galvanized or aluminized corrugated steel		AASHTO[a] M36. Galvanized steel pipe must have Asphalt Treatment #1
• Corrugated aluminum alloy		AASHTO M196, with no Perforations
"ADS" or equal	4"	AASHTO M294 Type S
Ductile Iron	12" or larger	AWWA[b] A21.51 Class 50, with push-on joints
PVC	12" or larger	12" to 15": Diameter ASTM D3034 SDR35; 18" in diameter ASTM F679

[a] American Association of State Highway and Transportation Officials.
[b] American Society for Testing and Materials.

10

STANDARD PLAN NO 230

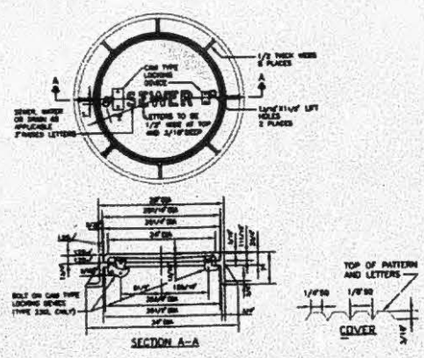

NOTES:
1. DESIGNATE LOCKING COVER AS 230L.
2. FOR PAVEMENT DEPTH 7" THE FRAME AND COVER SHALL BE CONSTRUCTED TO THE FINISHED GRADE OF THE PAVEMENT. REINFORCEMENT SHALL BE PLACED AROUND THE CASTING AT MID-POINT BETWEEN THE FINISHED GRADE OF THE PAVEMENT AND THE TOP OF THE FRAME. (4) REINFORCING BARS SHALL BE USED IN THE CONFIGURATION OF 2 SEPARATE SQUARES OFF-ROTATED 45 DEGREES FROM EACH OTHER AND GIVING A CLEARANCE OF 2 INCHES AT THE SHORTEST DISTANCE BETWEEN THE FRAME.
3. FOR PAVEMENT DEPTH GREATER THAN 7" USE FRAME EXTENSION(S) (STANDARD PLAN NO 231) TO BRING THE COVER UP TO THE LEVEL OF THE FINISHED PAVEMENT WITHOUT SUBTRACTING THE BOTTOM FLANGE OF THE CASTING IN THE PAVEMENT.
4. COVER THICKNESS IS MEASURED FROM THE BOTTOM OF THE PATTERN
5. REFER TO SECTION 5-05 FOR OTHER REQUIREMENTS FOR REINFORCING BARS
6. FRAMES SHALL BE MANUFACTURED FROM CAST IRON OR DUCTILE IRON
7. COVERS SHALL BE MANUFACTURED FROM DUCTILE IRON

REF STD SPEC SEC 7-05 & 9-12

	CITY OF SEATTLE PUBLIC UTILITIES DEPARTMENT	2'-0" DIAMETER FRAME AND COVER

FLOW CONTROL TECHNICAL REQUIREMENTS MANUAL — Appendix C: Detention Facility Figures

Figure 14. Flow Control Design Options

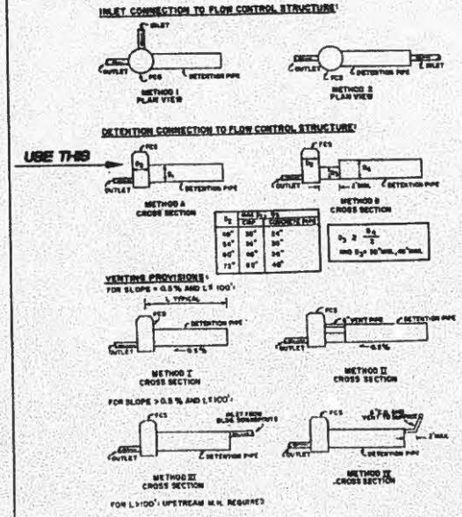

43

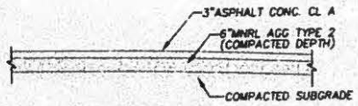

PAVEMENT SECTION

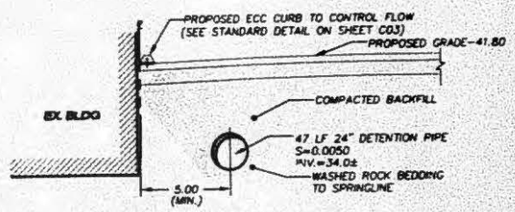

CROSS-SECTION D - D

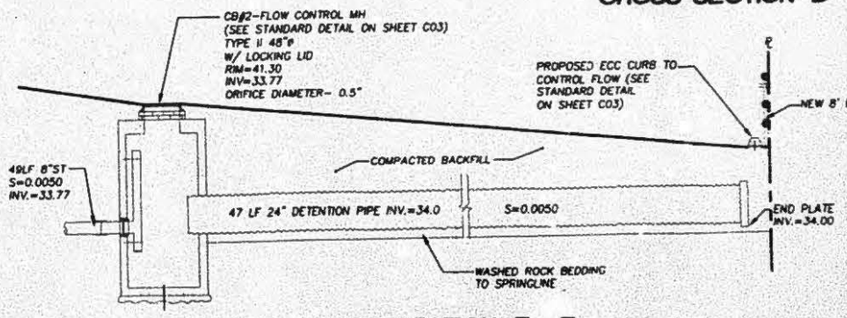

CROSS-SECTION E - E

SCALE: 1" = 4'

RECEIVED
JAN 19 2007
DEPT OF PLANNING AND DEVELOPMENT

CITY OF SEATTLE
DEPT OF PLANNING AND DEVELOPMENT
FEB 5 2007
APPROVED WITH CONDITIONS
MOSES V. LINDE

Pacific Engineering Design, LLC
15445 53RD AVE. S.
SEATTLE, WA 98168
PH-ONE: (206) 431-7970
FAX: (206) 388-1648
WEB SITE: PACENG.COM
Civil Engineering and Planning Consultants

EXPIRES: MAY 6, 2007

SEATTLE, WA

DUNN LUMBER
3818 LATONA AVE. N.E.

FOR DUNN LUMBER
3818 LATONA AVE. N.E. P.O. BOX 45550
SEATTLE, WA 98145
PHONE: (206) 634-4641

PROJECT NO.:	06089
DRAWN BY:	TLR
ISSUE DATE:	12-22-06
SHEET REV.:	

DETAILS AND CROSS-SECTION

06089CVD1-C03.DWG

C03

SHEET 03 OF 03

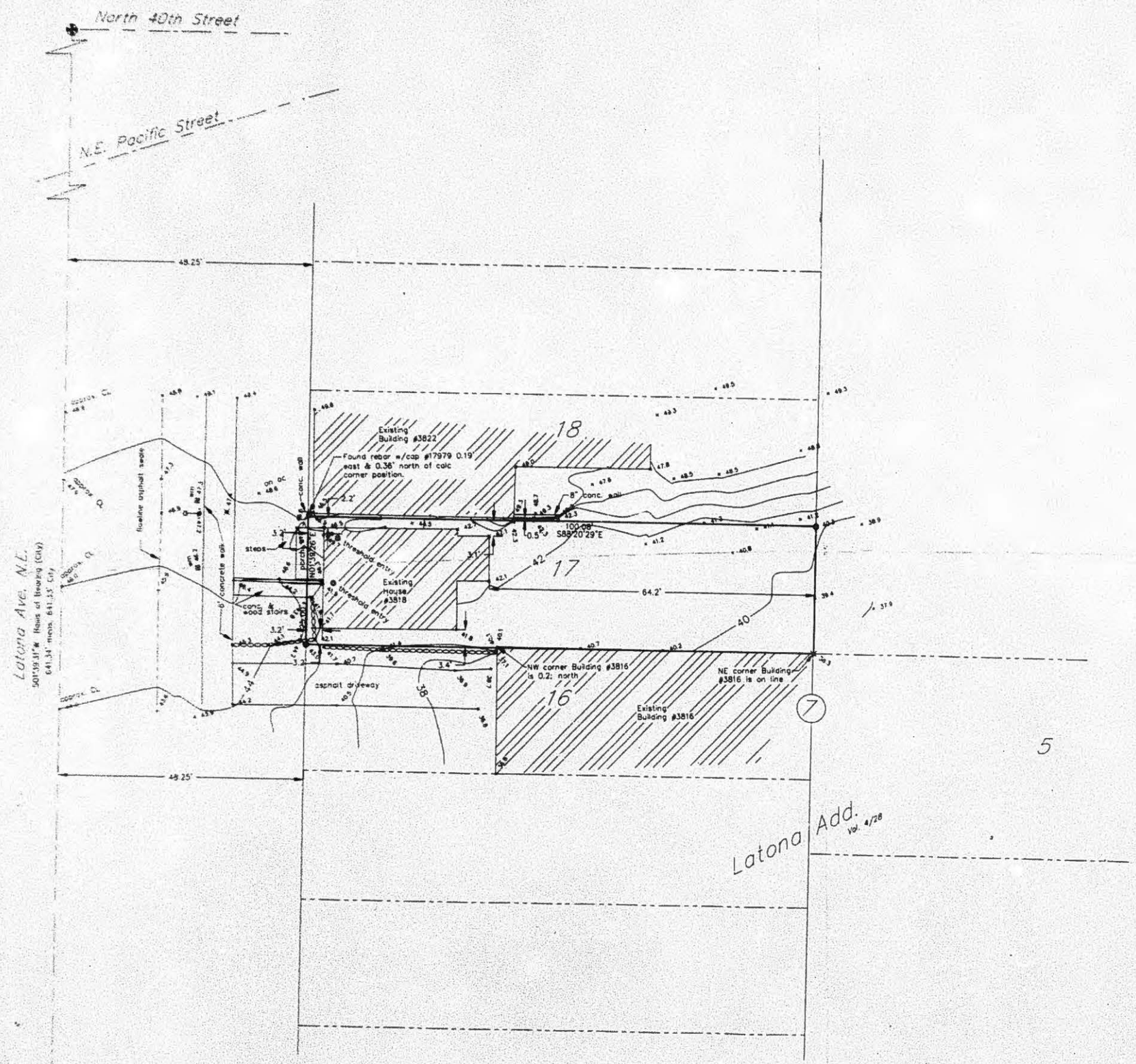

LEGAL DESCRIPTION

LOT 17, BLOCK 7, LATONA ADDITION TO THE CITY OF SEATTLE, ACCORDING TO THE PLAT THEREOF RECORDED IN VOLUME 4 OF PLATS, PAGE 28, RECORDS OF KING COUNTY, WASHINGTON.

ELEVATION DATUM PER CITY OF SEATTLE BENCH MARK NO. 7575; BRASS CAP STAMPED "C OF S" 7575; 1 FT NORTH OF INTERSECTION AT SE COR NORTH 34TH ST. & MERIDIAN AVE. N.;
ELEVATION = 60.344 FEET NAVD88

GRAPHIC SCALE

(IN FEET)
1 inch = 10 ft.

LEGEND

- Concrete Monument in Case
- Monument
- Tack in Lead or Nail & Disk
- Bronze plug
- Set rebar w/cap #23604
- Found pipe or rebar
- Hydrant
- Power pole
- Deciduous Tree
- Evergreen Tree
- Catch Basin
- Gas Valve
- Water Valve
- sewer manhole
- storm drain manhole
- water meter
- —S— sewer line
- —G— gas line
- —W— water line
- —SD— storm drain line
- —O— power pole w/light

NOTE:

The location of utilities as shown serving the subject property have been taken from public records. We cannot certify to their accuracy and/or completeness. Before commencing construction involving excavation or removal of existing structures, call a locating service or 1-800-424-5555 for underground utility locations.

Field data for this survey was obtained by direct field measurements. Angular and linear relationships were measured with a six second theodolite and electronic distance measuring device, supplemented by a steel tape.

Contours as shown have been interpolated between spot elevations, actual ground surface may vary.

This survey has been prepared for the exclusive use of parties whose names appear hereon only, and does not extend to any unnamed third parties without express recertification by the land surveyor.

RECEIVED
JAN 19 2007
DEPT OF PLANNING AND DEVELOPMENT

NO.	DATE	DESCRIPTION	BY

Dunn Lumber Co., Inc.
P.O. Box 45550
Seattle, WA

Schroeter Land Surveying
PROFESSIONAL LAND SURVEYORS
P.O. Box 813, Seamonst, Washington 98062 (206) 242-6621 FAX (206)242-9679

DATE (FIELD) 8/17/06	DATE (OFFICE) 8/18/06	
JOB # 497/16	PROJECT NO. 06153	SCALE 1" = 10'
	DWG BY lga	NW 1/4 SEC. 17 TWP. 25 RG. 4

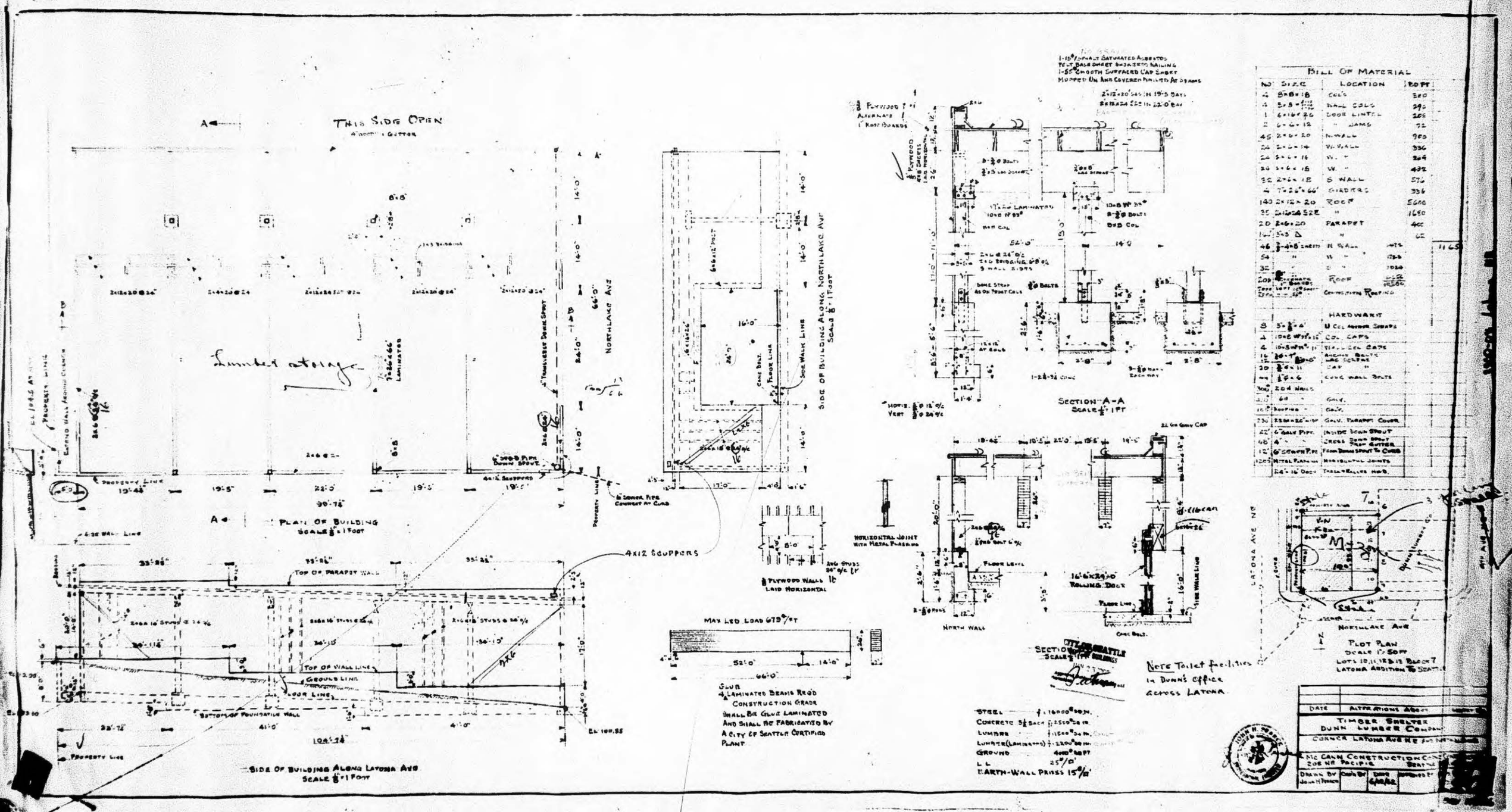

BILL OF MATERIAL

NO	SIZE	LOCATION	BD FT
4	8×8×18	COL'S	300
4	8×8×[illegible]	WALL COLS	290
1	6×16×26	DOOR LINTEL	208
2	6×6×12	" JAMS	72
45	2×6×20	N. WALL	900
24	2×6×14	W. WALL	336
24	2×6×16	W. "	384
24	2×6×18	W. "	432
32	2×6×18	S WALL	576
4	7×26×66'	GIRDERS	336
140	2×12×20	ROOF	5600
35	2×12×24 S2E	"	1680
20	2×6×20	PARAPET	400
1[illegible]	3×3 Δ	"	62
46	3/8-4×8 SHEETS	N WALL	[illegible]
54	"	W "	[illegible]
32	"	S "	[illegible]
208	[illegible]	ROOF	[illegible]
[illegible]	[illegible]	CONSTRUCTION ROOFING	
		HARDWARE	
8	3×3/8×4'	U COL ANCHOR STRAPS	
4	10×8 W 33#×15'	COL CAPS	
4	10×8 W 33#×11'	WALL COL CAPS	
16	3/8×7	ANCHOR BOLTS	
12	3/8×6	LAG SCREWS	
20	3/8×11	CAP "	
44	1/2×6	CONC WALL BOLTS	
300#	20d NAILS		
400#	60 "	GALV.	
100#	ROOFING "	GALV.	
230	22 GA×20"	GALV. PARAPET COVER	
22'	6" GALV PIPE	INSIDE DOWN SPOUT	
68'	4" "	CROSS DOWN SPOUT FROM GUTTER	
12'	6" SEWER PIPE	FROM DOWN SPOUT TO CURB	
1205	METAL FLASHING	HORIZONTAL JOINTS	
	24"×16' DOCK	TRACK & ROLLER HWD.	

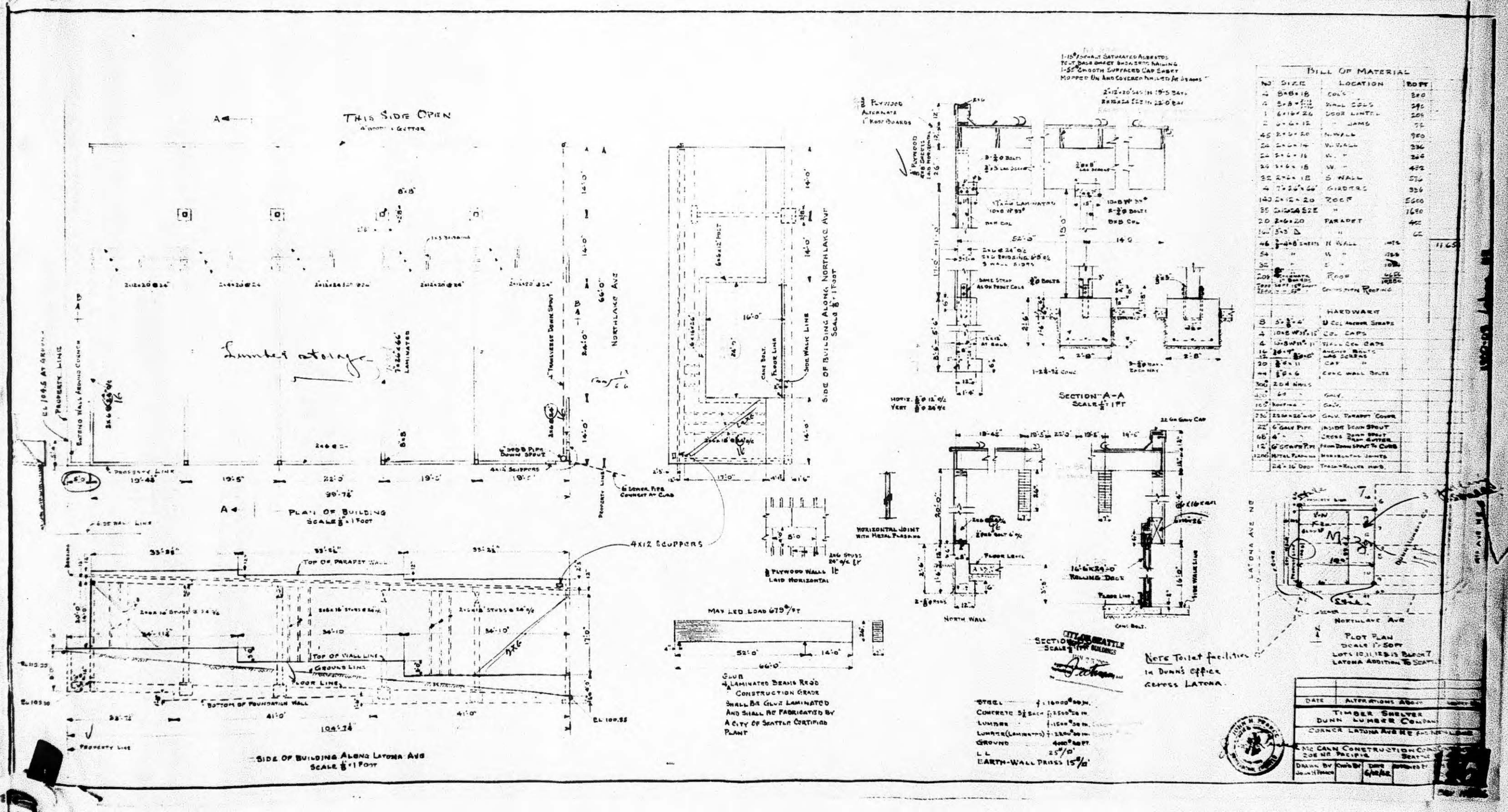

THIS SIDE OPEN
Lumber storage
PLAN OF BUILDING
SCALE 1/8" = 1 FOOT
NORTHLAKE AVE
SIDE OF BUILDING ALONG NORTHLAKE AVE
SCALE 1/8" = 1 FOOT
SIDE OF BUILDING ALONG LATONA AVE
SCALE 1/8" = 1 FOOT
4X12 SCUPPERS
TOP OF PARAPET WALL
TOP OF WALL LINE
GROUND LINE
FLOOR LINE
BOTTOM OF FOUNDATION WALL
PROPERTY LINE
SIDE WALK LINE
FLOOR LINE
CANE BOLT
PLYWOOD WALLS LAID HORIZONTAL
MAX LED LOAD 679#/FT
GLUE LAMINATED BEAMS REQ'D CONSTRUCTION GRADE
SHALL BE GLUE LAMINATED AND SHALL BE FABRICATED BY A CITY OF SEATTLE CERTIFIED PLANT
SECTION A-A
SCALE 1/2" = 1 FT
HORIZONTAL JOINT WITH METAL FLASHING
NORTH WALL
SECTION B-B
SCALE 1/2" = 1 FT
ROLLING DOOR
CITY OF SEATTLE
BUILDINGS
Note Toilet facilities in Dunn's office across Latona.
STEEL f = 16000# SQ IN.
CONCRETE 5 1/2 SACK f = 2500# SQ IN.
LUMBER f = 1500# SQ IN.
LUMBER (LAMINATED) f = 2200# SQ IN.
GROUND 4000# SQ FT.
L L 25#/□'
EARTH-WALL PRESS 15#/□'
LATONA AVE NE
NORTHLAKE AVE
PLOT PLAN
SCALE 1" = 50 FT
LOTS 10, 11, 12 & 13 BLOCK 7
LATONA ADDITION TO SEATTLE
BILL OF MATERIAL
NO. SIZE LOCATION BD FT
HARDWARE
TIMBER SHELTER
DUNN LUMBER COMPANY
CORNER LATONA AVE NE AND NORTHLAKE
McCANN CONSTRUCTION COMPANY
208 NE PACIFIC SEATTLE
DRAWN BY JOHN H. PEARCE
CHK'D BY
DATE 6/12/62
APPROVED BY

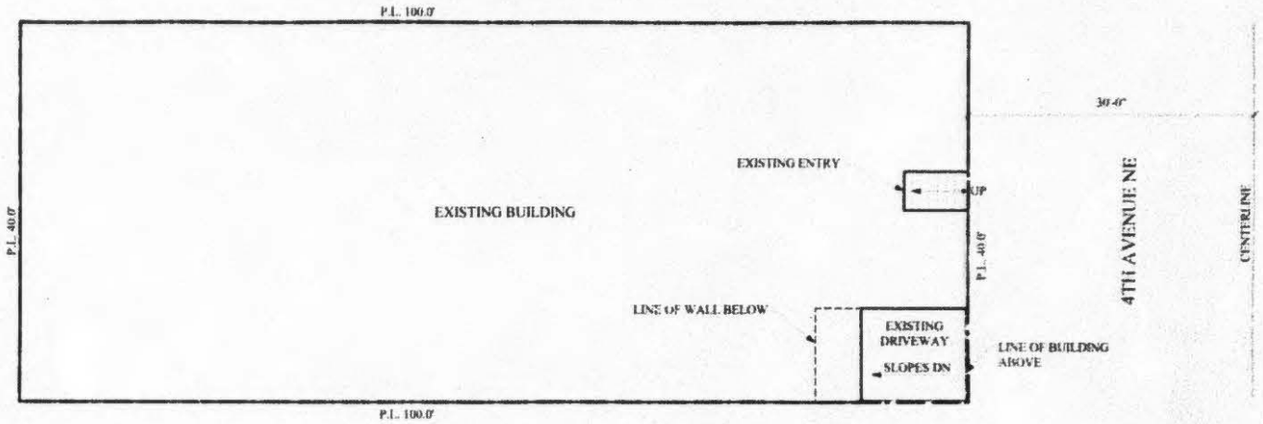

NOTE: DRAWING PER FIELD MEASUREMENTS.
SITE NOT SURVEYED.

PROJECT NORTH

SITE PLAN

1/8" = 1'-0"

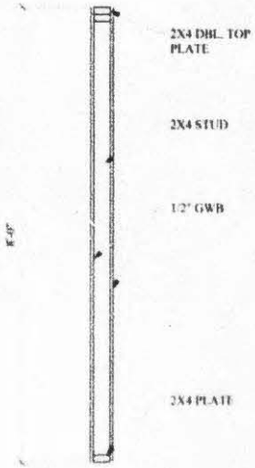

TYPICAL PARTITION WALL

1/8" = 1'-0"

PROJECT INFORMATION

PROPERTY ADDRESS
3815 4TH AVE NE
SEATTLE, WASHINGTON 98105

PROPERTY OWNER
RALPH & KAREN LEE BISHOP

PARCEL NUMBER
420690031

LEGAL DESCRIPTION
LOTS, BLOCK 7 LATONA ADD

ZONING
IC-45

LOT AREA
4,000 SQ. FT.

VICINITY MAP

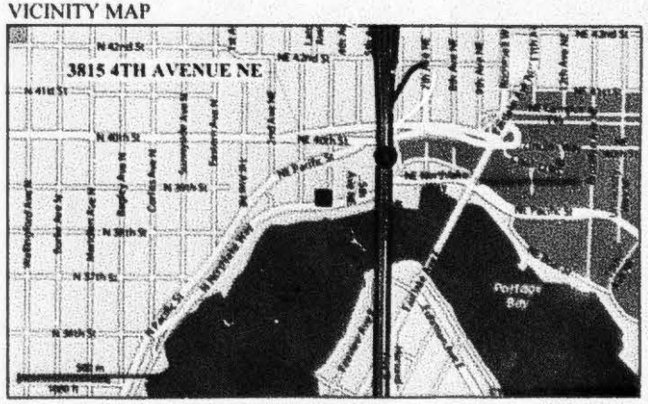

DRAWING INDEX

A1	SITE PLAN PARTITION DETAIL PROJECT INFORMATION
A2	BASEMENT FLOOR PLAN
A3	MAIN FLOOR PLAN
A4	MEZZANINE / SECOND FLOOR PLAN

e c c o design inc.
Architects
203 N 36th St., Suite 201
Seattle, WA 98103
206 706 3937

GASWORKS ART STUDIOS
3815 4TH AVENUE NORTHEAST SEATTLE WA

DATE:
REVISIONS:

REGISTERED ARCHITECT
CHARLES KOUSA
STATE OF WASHINGTON

A1

SITE PLAN

20

-4-

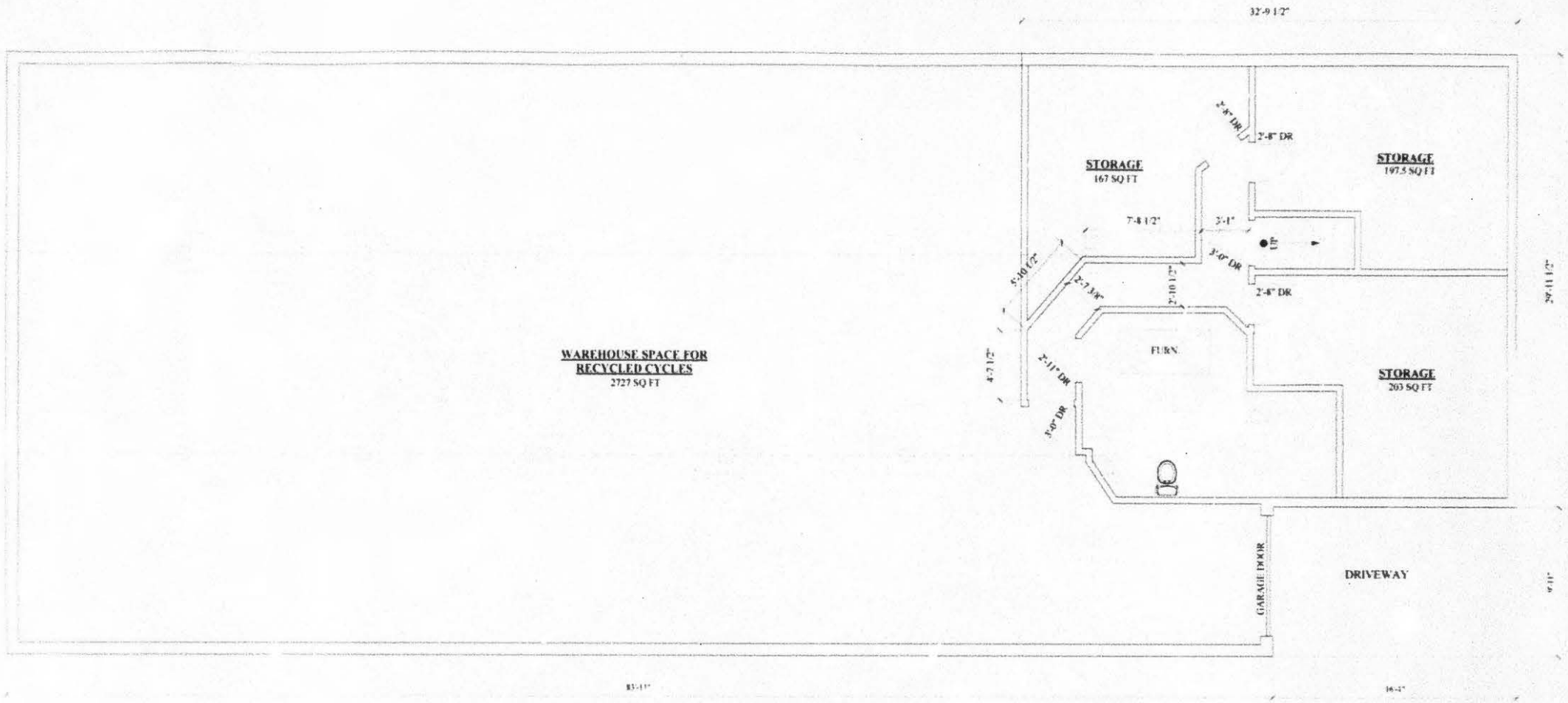

BASEMENT FLOOR PLAN

1/4" = 1'-0"

3828 SF

BASEMENT FLOOR PLAN

GASWORKS ART STUDIOS

1815 4TH AVENUE NORTHEAST SEATTLE WA

DATE: 31 MARCH 09

REVISIONS:

e c c o design inc.
Architects
203 N 36th St., Suite 201
Seattle, WA 98103
206 708 3937

A2

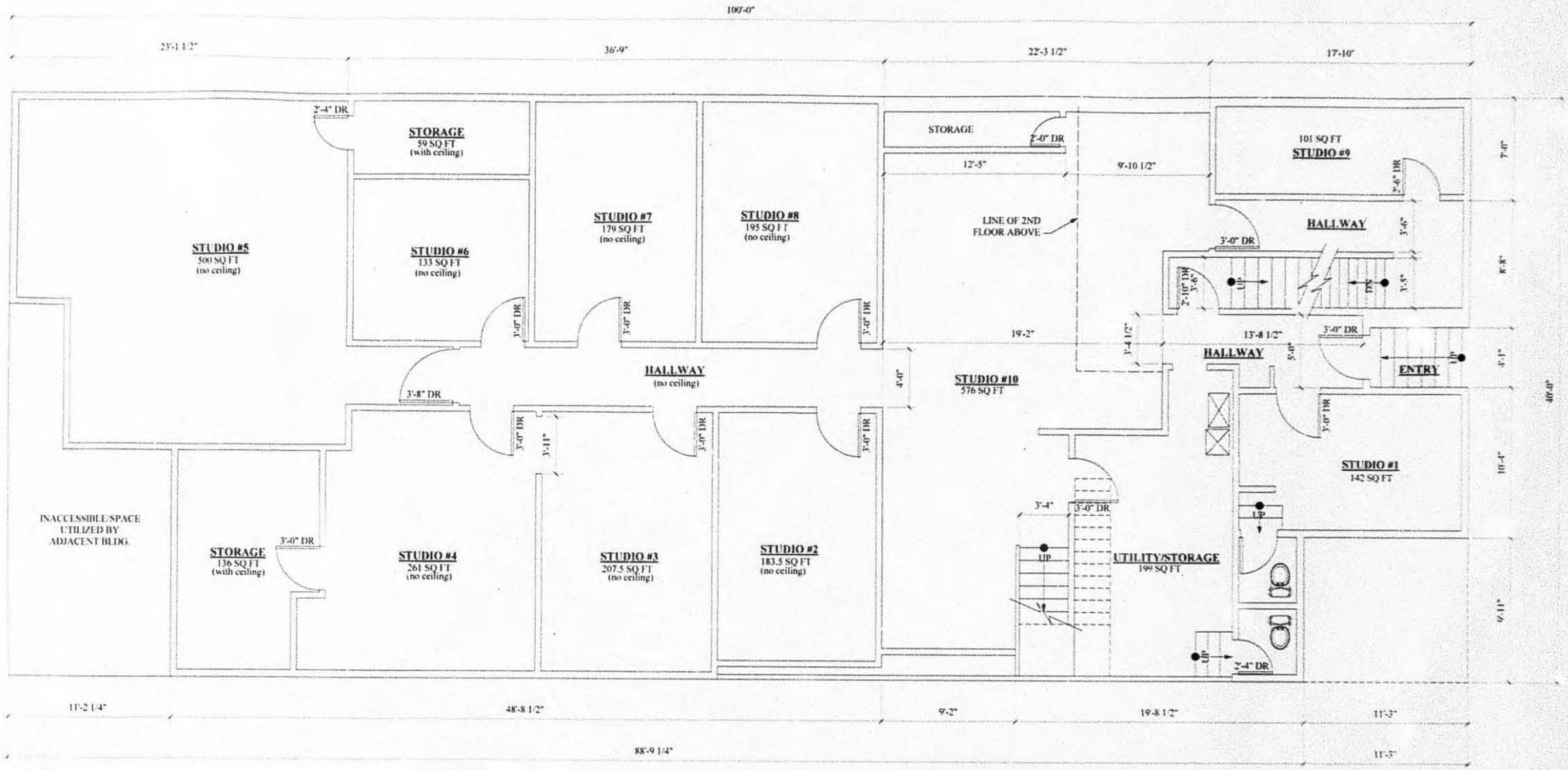

PROJECT NORTH

MAIN FLOOR PLAN

1/4" = 1'-0"

3861 SF

MAIN FLOOR PLAN

e c c o design inc.
Architects
203 N 36th St., Suite 201
Seattle, WA 98103
206 706 3937

GASWORKS ART STUDIOS
1815 4TH AVENUE NORTHEAST SEATTLE WA

A3

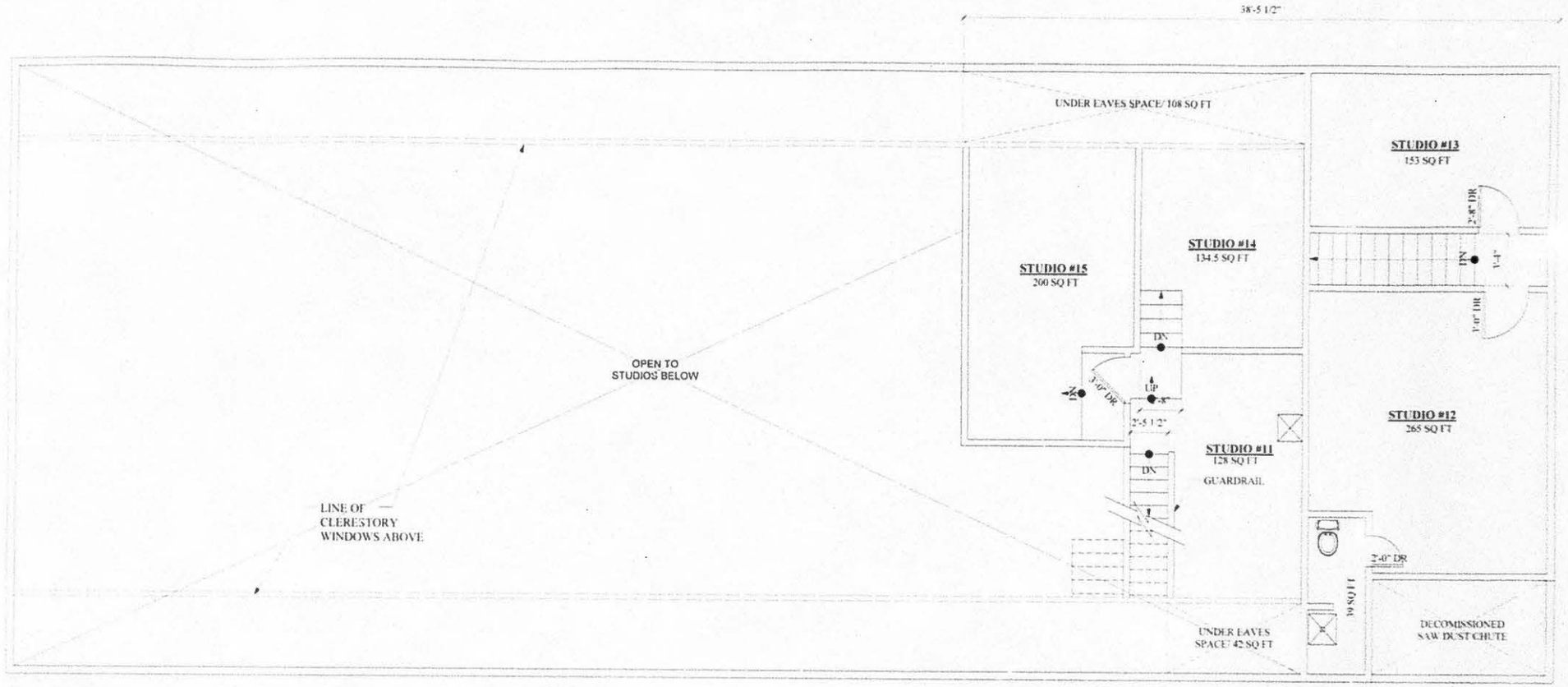

PROJECT NORTH

MEZZANINE/SECOND FLOOR PLAN

1/4" = 1'-0"

1090 SF (OCCUPIABLE SPACE)

SECOND FLOOR PLAN

GASWORKS ART STUDIOS

1815 4TH AVENUE NORTHEAST SEATTLE WA

DATE: [illegible]

REVISIONS

e c c o design inc
Architects
203 N 36th St., Suite 201
Seattle, WA 98103
206 706 3937

A4

Dunn Lumber and SDOT Parcels

3831 4th Ave NE

SEATTLE, WA 98105

Inquiry Number: 4786801.12

November 21, 2016

The EDR Aerial Photo Decade Package

6 Armstrong Road, 4th floor
Shelton, CT 06484
Toll Free: 800.352.0050
www.edrnet.com

EDR Aerial Photo Decade Package

11/21/16

Site Name:

Dunn Lumber and SDOT Parce
3831 4th Ave NE
SEATTLE, WA 98105
EDR Inquiry # 4786801.12

Client Name:

Geo Engineers, Inc.
600 Stewart Street
Seattle, WA 98103
Contact: Jessica Robertson

Environmental Data Resources, Inc. (EDR) Aerial Photo Decade Package is a screening tool designed to assist environmental professionals in evaluating potential liability on a target property resulting from past activities. EDR's professional researchers provide digitally reproduced historical aerial photographs, and when available, provide one photo per decade.

Search Results:

Year	Scale	Details	Source
2011	1"=500'	Flight Year: 2011	USDA/NAIP
2009	1"=500'	Flight Year: 2009	USDA/NAIP
2006	1"=500'	Flight Year: 2006	USDA/NAIP
1990	1"=500'	Acquisition Date: July 10, 1990	USGS/DOQQ
1985	1"=500'	Flight Date: May 21, 1985	NRWA
1980	1"=500'	Flight Date: July 08, 1980	USDA
1977	1"=500'	Flight Date: September 05, 1977	USGS
1969	1"=500'	Flight Date: June 30, 1969	USGS
1965	1"=500'	Flight Date: June 30, 1965	NRWA
1956	1"=750'	Flight Date: August 07, 1956	USC&GS
1943	1"=500'	Flight Date: March 05, 1943	DIA
1936	1"=500'	Flight Date: January 01, 1936	KCDOT

When delivered electronically by EDR, the aerial photo images included with this report are for ONE TIME USE ONLY. Further reproduction of these aerial photo images is prohibited without permission from EDR. For more information contact your EDR Account Executive.

Disclaimer - Copyright and Trademark Notice

This Report contains certain information obtained from a variety of public and other sources reasonably available to Environmental Data Resources, Inc. It cannot be concluded from this Report that coverage information for the target and surrounding properties does not exist from other sources. NO WARRANTY EXPRESSED OR IMPLIED, IS MADE WHATSOEVER IN CONNECTION WITH THIS REPORT. ENVIRONMENTAL DATA RESOURCES, INC. SPECIFICALLY DISCLAIMS THE MAKING OF ANY SUCH WARRANTIES, INCLUDING WITHOUT LIMITATION, MERCHANTABILITY OR FITNESS FOR A PARTICULAR USE OR PURPOSE. ALL RISK IS ASSUMED BY THE USER. IN NO EVENT SHALL ENVIRONMENTAL DATA RESOURCES, INC. BE LIABLE TO ANYONE, WHETHER ARISING OUT OF ERRORS OR OMISSIONS, NEGLIGENCE, ACCIDENT OR ANY OTHER CAUSE, FOR ANY LOSS OF DAMAGE, INCLUDING, WITHOUT LIMITATION, SPECIAL, INCIDENTAL, CONSEQUENTIAL, OR EXEMPLARY DAMAGES. ANY LIABILITY ON THE PART OF ENVIRONMENTAL DATA RESOURCES, INC. IS STRICTLY LIMITED TO A REFUND OF THE AMOUNT PAID FOR THIS REPORT. Purchaser accepts this Report "AS IS". Any analyses, estimates, ratings, environmental risk levels or risk codes provided in this Report are provided for illustrative purposes only, and are not intended to provide, nor should they be interpreted as providing any facts regarding, or prediction or forecast of, any environmental risk for any property. Only a Phase I Environmental Site Assessment performed by an environmental professional can provide information regarding the environmental risk for any property. Additionally, the information provided in this Report is not to be construed as legal advice.

Copyright 2016 by Environmental Data Resources, Inc. All rights reserved. Reproduction in any media or format, in whole or in part, of any report or map of Environmental Data Resources, Inc., or its affiliates, is prohibited without prior written permission.

EDR and its logos (including Sanborn and Sanborn Map) are trademarks of Environmental Data Resources, Inc. or its affiliates. All other trademarks used herein are the property of their respective owners.

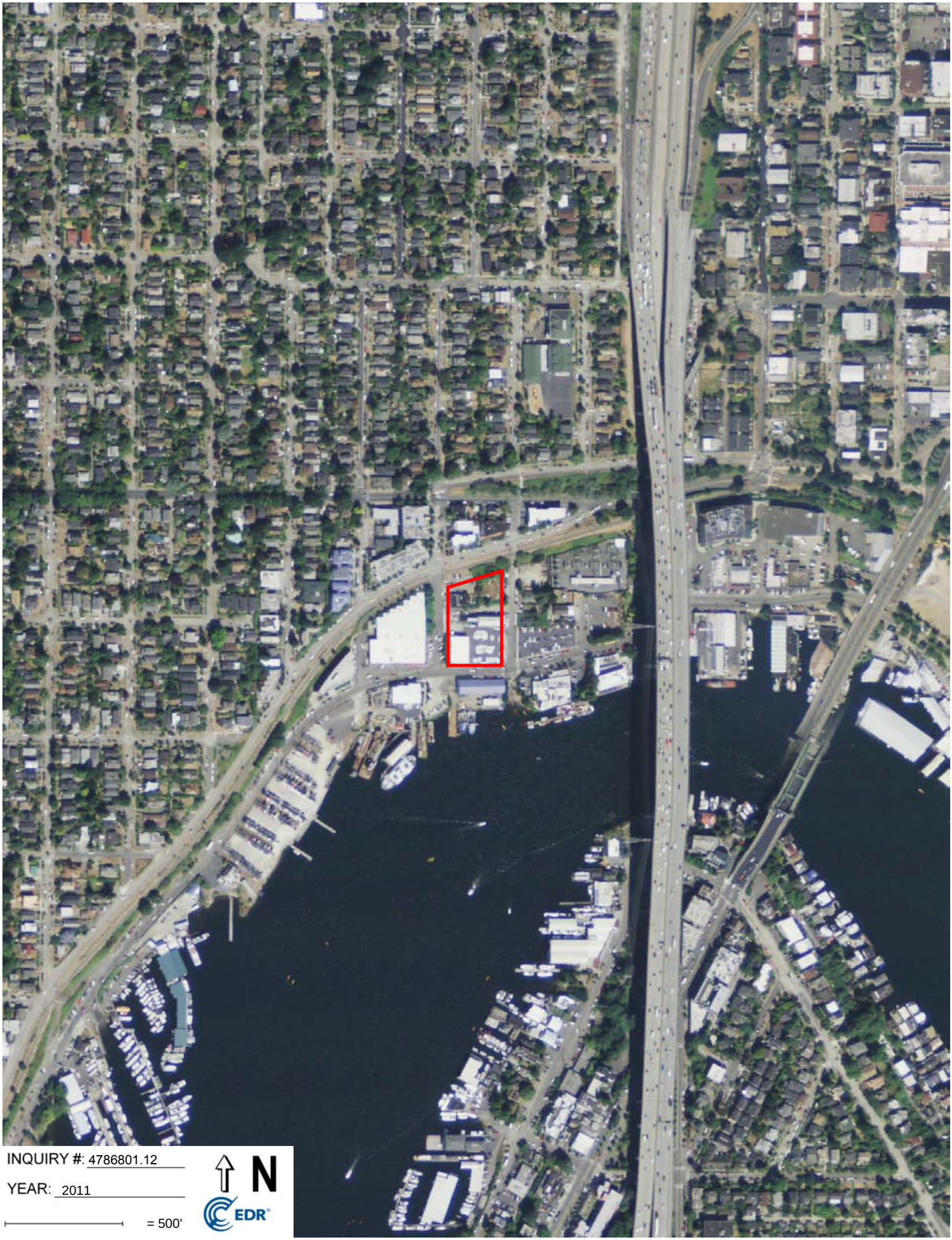
INQUIRY #: 4786801.12
YEAR: 2011
= 500'
N
EDR

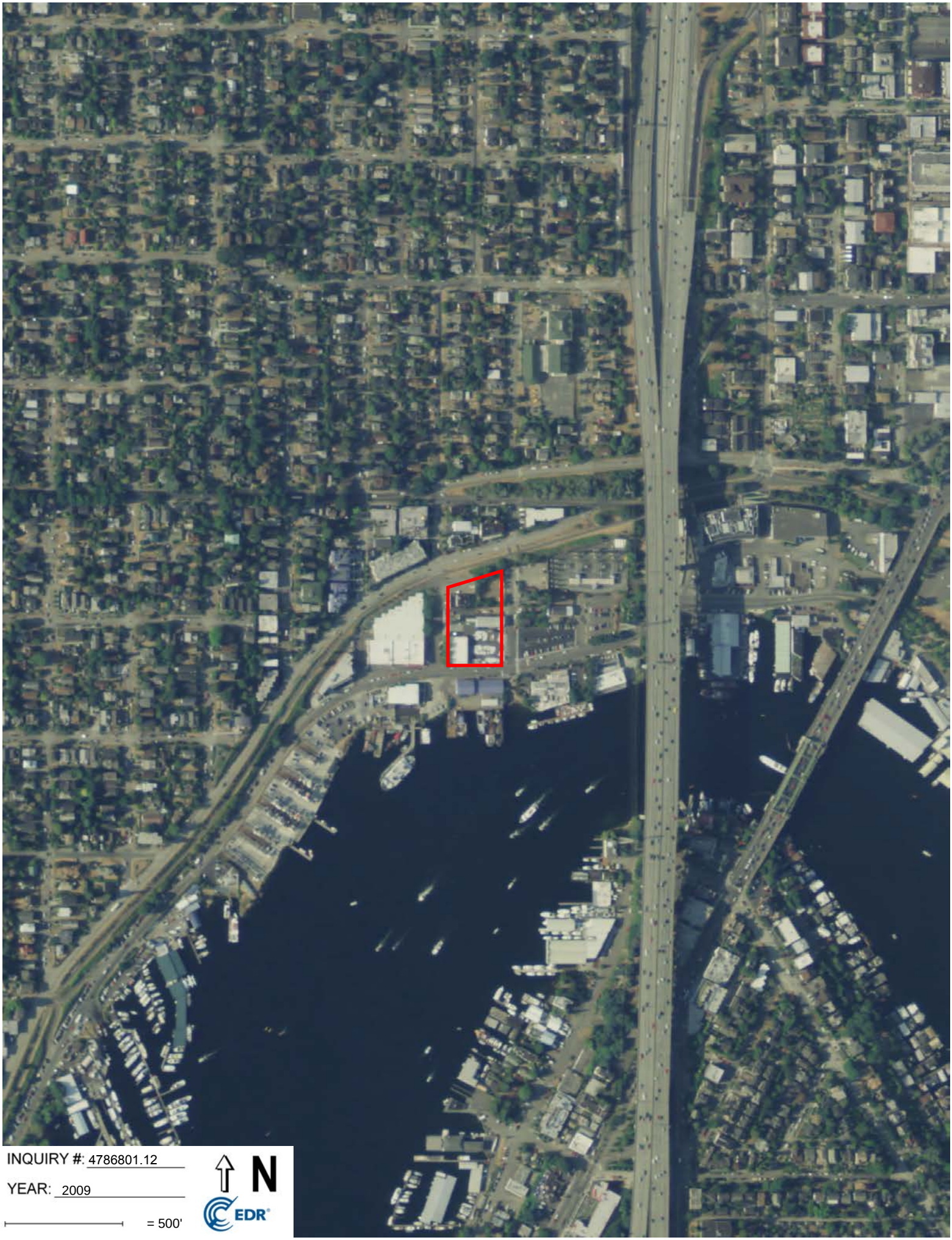
INQUIRY #: 4786801.12
YEAR: 2009
= 500'
N
EDR


INQUIRY #: 4786801.12
YEAR: 2006
= 500'
N
EDR

INQUIRY #: 4786801.12
YEAR: 1990
= 500'
N
EDR

INQUIRY #: 4786801.12
YEAR: 1985
= 500'
N
EDR

INQUIRY #: 4786801.12
YEAR: 1980
= 500'
N
EDR

INQUIRY #: 4786801.12
YEAR: 1977
= 500'
N
EDR

INQUIRY #: 4786801.12
YEAR: 1969
= 500'
N
EDR

INQUIRY #: 4786801.12
YEAR: 1965
= 500'
N
EDR

INQUIRY #: 4786801.12

YEAR: 1956

= 750'

N

EDR

INQUIRY #: 4786801.12
YEAR: 1943
= 500'
N
EDR

INQUIRY #: 4786801.12
YEAR: 1936
= 500'
N
EDR

Dunn Lumber and SDOT Parcels
3831 4th Ave NE
SEATTLE, WA 98105

Inquiry Number: 4786801.8
November 21, 2016

EDR Building Permit Report

Target Property and Adjoining Properties

Environmental Data Resources Inc

6 Armstrong Road
Shelton, CT 06484
800.352.0050
www.edrnet.com

TABLE OF CONTENTS

SECTION

About This Report

Executive Summary

Findings

Glossary

Thank you for your business.
Please contact EDR at 1-800-352-0050
with any questions or comments.

Disclaimer - Copyright and Trademark Notice

This Report contains certain information obtained from a variety of public and other sources reasonably available to Environmental Data Resources, Inc. It cannot be concluded from this Report that coverage information for the target and surrounding properties does not exist from other sources. **NO WARRANTY EXPRESSED OR IMPLIED, IS MADE WHATSOEVER IN CONNECTION WITH THIS REPORT. ENVIRONMENTAL DATA RESOURCES, INC. SPECIFICALLY DISCLAIMS THE MAKING OF ANY SUCH WARRANTIES, INCLUDING WITHOUT LIMITATION, MERCHANTABILITY OR FITNESS FOR A PARTICULAR USE OR PURPOSE. ALL RISK IS ASSUMED BY THE USER. IN NO EVENT SHALL ENVIRONMENTAL DATA RESOURCES, INC. BE LIABLE TO ANYONE, WHETHER ARISING OUT OF ERRORS OR OMISSIONS, NEGLIGENCE, ACCIDENT OR ANY OTHER CAUSE, FOR ANY LOSS OR DAMAGE, INCLUDING, WITHOUT LIMITATION, SPECIAL, INCIDENTAL, CONSEQUENTIAL, OR EXEMPLARY DAMAGES. ANY LIABILITY ON THE PART OF ENVIRONMENTAL DATA RESOURCES, INC. IS STRICTLY LIMITED TO A REFUND OF THE AMOUNT PAID FOR THIS REPORT.** Purchaser accepts this Report "AS IS". Any analyses, estimates, ratings, environmental risk levels or risk codes provided in this Report are provided for illustrative purposes only, and are not intended to provide, nor should they be interpreted as providing any facts regarding, or prediction orforecast of, any environmental risk for any property. Only a Phase I Environmental Site Assessment performed by an environmental professional can provide information regarding the environmental risk for any property. Additionally, the information provided in this Report is not to be construed as legal advice.

Copyright 2016 by Environmental Data Resources, Inc. All rights reserved. Reproduction in any media or format, in whole or in part, of any report or map of Environmental Data Resources, Inc. or its affiliates is prohibited without prior written permission.

EDR and its logos (including Sanborn and Sanborn Map) are trademarks of Environmental Data Resources, Inc. or its affiliates. All other trademarks used herein are the property of their respective owners.

EDR BUILDING PERMIT REPORT

About This Report

The EDR Building Permit Report provides a practical and efficient method to search building department records for indications of environmental conditions. Generated via a search of municipal building permit records gathered from more than 1,600 cities nationwide, this report will assist you in meeting the search requirements of EPA's Standards and Practices for All Appropriate Inquiries (40 CFR Part 312), the ASTM Standard Practice for Environmental Site Assessments (E 1527-13), or custom requirements developed for the evaluation of environmental risk associated with a parcel of real estate.

Building permit data can be used to identify current and/or former operations and structures/features of environmental concern. The data can provide information on a target property and adjoining properties such as the presence of underground storage tanks, pump islands, sumps, drywells, etc., as well as information regarding water, sewer, natural gas, electrical connection dates, and current/former septic tanks.

ASTM and EPA Requirements

ASTM E 1527-13 lists building department records as a "standard historical source," as detailed in § 8.3.4.7: "Building Department Records - The term building department records means those records of the local government in which the property is located indicating permission of the local government to construct, alter, or demolish improvements on the property." ASTM also states that "Uses in the area surrounding the property shall be identified in the report, but this task is required only to the extent that this information is revealed in the course of researching the property itself."

EPA's Standards and Practices for All Appropriate Inquires (AAI) states: "§312.24: Reviews of historical sources of information. (a) Historical documents and records must be reviewed for the purposes of achieving the objectives and performance factors of §312.20(e) and (f). Historical documents and records may include, but are not limited to, aerial photographs, fire insurance maps, building department records, chain of title documents, and land use records."

Methodology

EDR has developed the EDR Building Permit Report through our partnership with BuildFax, the nation's largest repository of building department records. BuildFax collects, updates, and manages building department records from local municipal governments. The database now includes 30 million permits, on more than 10 million properties across 1,600 cities in the United States.

The EDR Building Permit Report comprises local municipal building permit records, gathered directly from local jurisdictions, including both target property and adjoining properties. Years of coverage vary by municipality. Data reported includes (where available): date of permit, permit type, permit number, status, valuation, contractor company, contractor name, and description.

Incoming permit data is checked at seven stages in a regimented quality control process, from initial data source interview, to data preparation, through final auditing. To ensure the building department is accurate, each of the seven quality control stages contains, on average, 15 additional quality checks, resulting in a process of approximately 105 quality control "touch points."

For more information about the EDR Building Permit Report, please contact your EDR Account Executive at (800) 352-0050.

EDR® Environmental Data Resources Inc

BUILD FAX® PROPERTY HISTORY

EXECUTIVE SUMMARY: SEARCH DOCUMENTATION

A search of building department records was conducted by Environmental Data Resources, Inc (EDR) on behalf of Geo Engineers, Inc. on Nov 21, 2016.

TARGET PROPERTY

3831 4th Ave NE
SEATTLE, WA 98105

SEARCH METHODS

EDR searches available lists for both the Target Property and Surrounding Properties.

RESEARCH SUMMARY

Building permits identified: **YES**

The following research sources were consulted in the preparation of this report. An "X" indicates where information was identified in the source and provided in this report.

Seattle

Year	*Source*	*TP*	*Adjoining*
2016	City of Seattle, Department of Planning & Developme		X
2015	City of Seattle, Department of Planning & Developme		X
2014	City of Seattle, Department of Planning & Developme		X
2013	City of Seattle, Department of Planning & Developme		X
2012	City of Seattle, Department of Planning & Developme		X
2011	City of Seattle, Department of Planning & Developme		X
2010	City of Seattle, Department of Planning & Developme		X
2009	City of Seattle, Department of Planning & Developme		X
2008	City of Seattle, Department of Planning & Developme		X
2007	City of Seattle, Department of Planning & Developme		X
2006	City of Seattle, Department of Planning & Developme		X
2005	City of Seattle, Department of Planning & Developme		X
2004	City of Seattle, Department of Planning & Developme		X
2003	City of Seattle, Department of Planning & Developme		X
2002	City of Seattle, Department of Planning & Developme		X
2001	City of Seattle, Department of Planning & Developme		X
2000	City of Seattle, Department of Planning & Developme		X
1999	City of Seattle, Department of Planning & Developme		X
1998	City of Seattle, Department of Planning & Developme		X
1997	City of Seattle, Department of Planning & Developme		X
1996	City of Seattle, Department of Planning & Developme		X
1995	City of Seattle, Department of Planning & Developme		X
1994	City of Seattle, Department of Planning & Developme		X
1993	City of Seattle, Department of Planning & Developme		X
1992	City of Seattle, Department of Planning & Developme		X
	City of Seattle, Department of Planning & Developme	X	
1991	City of Seattle, Department of Planning & Developme		X
1990	City of Seattle, Department of Planning & Developme		X

EXECUTIVE SUMMARY: SEARCH DOCUMENTATION

Year	Source	TP	Adjoining
1989	City of Seattle, Department of Planning & Developme		X
1988	City of Seattle, Department of Planning & Developme		X
	City of Seattle, Department of Planning & Developme	X	
1987	City of Seattle, Department of Planning & Developme		X
1986	City of Seattle, Department of Planning & Developme		X
1985	City of Seattle, Department of Planning & Developme		X
1984	City of Seattle, Department of Planning & Developme		X
1983	City of Seattle, Department of Planning & Developme		
1982	City of Seattle, Department of Planning & Developme		
1981	City of Seattle, Department of Planning & Developme		
1980	City of Seattle, Department of Planning & Developme		
1979	City of Seattle, Department of Planning & Developme		
1978	City of Seattle, Department of Planning & Developme		
1977	City of Seattle, Department of Planning & Developme		
1976	City of Seattle, Department of Planning & Developme		
1975	City of Seattle, Department of Planning & Developme		
1974	City of Seattle, Department of Planning & Developme		
1973	City of Seattle, Department of Planning & Developme		
1972	City of Seattle, Department of Planning & Developme		
1971	City of Seattle, Department of Planning & Developme		
1970	City of Seattle, Department of Planning & Developme		
1969	City of Seattle, Department of Planning & Developme		
1968	City of Seattle, Department of Planning & Developme		
1967	City of Seattle, Department of Planning & Developme		
1966	City of Seattle, Department of Planning & Developme		
1965	City of Seattle, Department of Planning & Developme		
1964	City of Seattle, Department of Planning & Developme		
1963	City of Seattle, Department of Planning & Developme		
1962	City of Seattle, Department of Planning & Developme		

BUILDING DEPARTMENT RECORDS SEARCHED

Name: Seattle
Years: 1962-2016
Source: City of Seattle, Department of Planning & Development, SEATTLE, WA
Phone: (206) 684-8600

Name: Auburn
Years: 1986-2016
Source: City of Auburn, Washington Building, AUBURN, WA
Phone: (253) 931-3000

Name: Bellevue
Years: 2008-2016
Source: City Of Bellevue, Development Services, BELLEVUE, WA
Phone: (425) 452-6800

Name: Everett
Years: 1988-2016
Source: City of Everett, Public Services Department, Everett, WA
Phone: (425) 257-8810

Name: Kent
Years: 2007-2016
Source: City of Kent, Permit Center, KENT, WA
Phone: (253) 856-5300

Name: Kitsap County
Years: 1990-2016
Source: Kitsap County, Community Development Building Division, PORT ORCHARD, WA
Phone: (360) 337-5777

Name: Longview
Years: 2005-2015
Source: City of Longview, Economic Development, Longview, WA
Phone: (360) 442-5086

Name: Lynnwood
Years: 1995-2016
Source: City Of Lynnwood, Development Department, LYNNWOOD, WA
Phone: (425) 670-5400

Name: Shoreline
Years: 2001-2016
Source: City of Shoreline, Planning and Development Services, SEATTLE, WA
Phone: (206) 801-2500

Name: Tukwila
Years: 1992-2016
Source: City of Tukwila, Department of Community Development, Tukwila, WA
Phone: (206) 431-3670

Name: Wenatchee
Years: 1998-2010
Source: City of Wenatchee, Community Development, WENATCHEE, WA
Phone: (509) 888-3206

Name: Whatcom County
Years: 1971-2015
Source: Whatcom County, Planning and Development Services, BELLINGHAM, WA
Phone: (360) 676-6907

Name: Des Moines
Years: 1967-2010
Source: City of Des Moines, Planning and Building, SEATTLE, WA
Phone: (206) 870-6519

Name: King County Unincorporated Area
Years: 1975-2016
Source: King County, Department of Development and Environmental Services, VASHON, WA
Phone: (206) 296-6600

Name: Bothell
Years: 1990-2016
Source: City of Bothell, Planning & Development, BOTHELL, WA
Phone: (425) 486-8152

Name: Burien
Years: 1993-2016
Source: City of Burien, Community Development, SEATTLE, WA
Phone: (206) 248-5520

Name: Seatac
Years: 2010-2016
Source: The City of Seatac, Planning and Community Development, Seatac, WA
Phone: (206) 973-4830

TARGET PROPERTY FINDINGS

TARGET PROPERTY DETAIL

3831 4th Ave NE
SEATTLE, WA 98105

3831 4TH AVE NE

Date:	**11/16/1992**
Permit Type:	
Description:	**TEMPORARY USE AND OCCUPANCY (18 MONTHS) FOR TEMPORARY OFFICE TRAILER PER PLANS**
Permit Description:	
Work Class:	
Proposed Use:	
Permit Number:	
Status:	Canceled Application
Valuation:	$0.00
Contractor Company:	
Contractor Name:	

Date:	**8/30/1988**
Permit Type:	
Description:	**EST TOWING SERVICE**
Permit Description:	
Work Class:	
Proposed Use:	
Permit Number:	639034
Status:	Finaled Permit
Valuation:	$0.00
Contractor Company:	
Contractor Name:	

TARGET PROPERTY FINDINGS

Date:	
Permit Type:	
Description:	**EDG/SEPA - Construct 47,200 sq. ft. commercial building with 328 parking spaces.**
Permit Description:	
Work Class:	
Proposed Use:	COMMERCIAL
Permit Number:	3023014
Status:	
Valuation:	$0.00
Contractor Company:	
Contractor Name:	

ADJOINING PROPERTY FINDINGS

ADJOINING PROPERTY DETAIL

The following Adjoining Property addresses were researched for this report. Detailed findings are provided for each address.

2ND AVE NE

3801 2ND AVE NE

Date:	**12/5/2007**
Permit Type:	
Description:	**MECHANICAL ONLY**
Permit Description:	**POST ISSUANCE SUBMITTAL**
Work Class:	FULL REVIEW (COMPLEX)
Proposed Use:	COMMERCIAL
Permit Number:	
Status:	Open: Reviews Completed
Valuation:	$0.00
Contractor Company:	
Contractor Name:	

Date:	**11/26/2007**
Permit Type:	**ELECTRICAL**
Description:	**TI - MODIFICATION TO THE EXISTING FIRE ALARM SYSTEM.**
Permit Description:	
Work Class:	
Proposed Use:	COMMERCIAL
Permit Number:	6156688
Status:	Permit Finaled
Valuation:	$0.00
Contractor Company:	
Contractor Name:	FIRE COM NW LLC

ADJOINING PROPERTY FINDINGS

Date: **8/8/2007**
Permit Type: **MECHANICAL**
Description: **Complete HVAC system to new 3 story office building per plan**

Permit Description:
Work Class: MECHANICAL
Proposed Use: COMMERCIAL
Permit Number: 6139170
Status: Permit Issued
Valuation: $110,000.00
Contractor Company:
Contractor Name: LIEBSACK, BILL

Date: **8/6/2007**
Permit Type: **MECHANICAL**
Description: **INSTALL TWELVE NEW VAV BOXES TWO NEW EXHAUST FANS ONE NEW SPLIT SYSTEM A/C UNIT WITH ASSOCIATED DUCT WORK PER PLAN**

Permit Description:
Work Class: MECHANICAL
Proposed Use: COMMERCIAL
Permit Number: 6147930
Status: Permit Finaled
Valuation: $60,000.00
Contractor Company:
Contractor Name: LIEBSACK, BILL

Date: **7/25/2007**
Permit Type: **REFRIGERATION**
Description: **INSTALL NEW REFER LINE SET FOR A SPLIT SYSTEM A/C UNIT**

Permit Description:
Work Class:
Proposed Use: COMMERCIAL
Permit Number: 6147918
Status: Permit Finaled
Valuation: $0.00
Contractor Company:
Contractor Name: UNITED SYSTEMS MECHANICAL LLC

ADJOINING PROPERTY FINDINGS

Date: **6/20/2007**
Permit Type: **ELECTRICAL**
Description: **INSTALLING C/O SENSORS IN GARAGE AND T-STATS ON FLR 1,2,3**

Permit Description:
Work Class:
Proposed Use: COMMERCIAL
Permit Number: 6143846
Status: Permit Finaled
Valuation: $0.00
Contractor Company:
Contractor Name: UNITED SYSTEMS MECHANICAL LLC

Date: **4/12/2007**
Permit Type: **CONVEYANCE**
Description: **INSTALL NEW HYDRAULIC ELEVATOR**

Permit Description:
Work Class: NEW
Proposed Use:
Permit Number: 6135148
Status: Permit Finaled
Valuation: $0.00
Contractor Company:
Contractor Name: THYSSENKRUPP ELEVATOR CORP

Date: **3/26/2007**
Permit Type: **ELECTRICAL**
Description: **FIRECOM NW TO INSTALL NEW F.A. SYSTEM FOR NEW BLDG**

Permit Description:
Work Class:
Proposed Use: COMMERCIAL
Permit Number: 6126831
Status: Permit Finaled
Valuation: $0.00
Contractor Company:
Contractor Name: FIRE COM NW LLC

ADJOINING PROPERTY FINDINGS

Date: **1/16/2007**
Permit Type: **ELECTRICAL**
Description: **WIRE CORE & SHELL OF NEW THREE STORY BLDG W/TWO STORIES OF UNDERGROUND PARKING - 800A SERVICE - REF #731767/742230**

Permit Description:
Work Class:
Proposed Use: COMMERCIAL
Permit Number: 6123380
Status: Permit Finaled
Valuation: $120,000.00
Contractor Company:
Contractor Name: MERIT ELECTRIC INCORPORATED

Date: **12/20/2006**
Permit Type: **ELECTRICAL**
Description: **30 DAY BRANCH WIRING & SLAB CONDUIT GET STARTED FOR A/P #6123380**

Permit Description:
Work Class:
Proposed Use: COMMERCIAL
Permit Number: 6123382
Status: Permit Finaled
Valuation: $0.00
Contractor Company:
Contractor Name: MERIT ELECTRIC INCORPORATED

Date: **10/10/2006**
Permit Type: **ELECTRICAL**
Description: **UFER GROUND INSPECTION.**

Permit Description:
Work Class:
Proposed Use: COMMERCIAL
Permit Number: 6115697
Status: Permit Finaled
Valuation: $0.00
Contractor Company:
Contractor Name: MERIT ELECTRIC INCORPORATED

ADJOINING PROPERTY FINDINGS

Date: **9/8/2006**
Permit Type: **SIDE SEWER**
Description: **SEWER & DRAINAGE**

Permit Description:
Work Class: NEW DRAINAGE AND NEW SANITARY
Proposed Use: COMMERCIAL
Permit Number: 6112023
Status: Permit Finaled
Valuation: $0.00
Contractor Company:
Contractor Name: NORTHLAKE LLC, THOMAS

Date: **7/28/2006**
Permit Type: **ELECTRICAL**
Description: **TEMP SERVICE - REF #6076279**

Permit Description:
Work Class:
Proposed Use: COMMERCIAL
Permit Number: 6107400
Status: Permit Finaled
Valuation: $0.00
Contractor Company:
Contractor Name: MERIT ELECTRIC INCORPORATED

Date: **10/24/2005**
Permit Type:
Description: **Renew permit per AP#6076279**

Permit Description: **POST ISSUANCE SUBMITTAL**
Work Class: FIELD REVIEW
Proposed Use: COMMERCIAL
Permit Number:
Status: Closed: Submittal Finaled
Valuation: $0.00
Contractor Company:
Contractor Name:

ADJOINING PROPERTY FINDINGS

Date: **5/3/2004**
Permit Type:
Description: **DEMOLISH EXISTING BUILDINGS CONSTRUCT 3-STORY ADMINISTRATIVE OFFICE BUILDING WITH ACCESSORY PARKING GARAGE, PER PLAN (OFFICE TENANT IMPROVEMENT/OCCUPANCY UNDER SEPARATE PERMIT COMPLETE ABOVE WORK OF PERMIT: 731767**

Permit Description:
Work Class:
Proposed Use:
Permit Number: 742230
Status: Expired Permit
Valuation: $1.00
Contractor Company:
Contractor Name:

Date: **3/6/2001**
Permit Type:
Description: **FOR FUTURE CONSTRUCTION OF THREE STORY ADMIN OFFICE BUILDING WITH ACCESSORY PARKING.**

Permit Description:
Work Class:
Proposed Use:
Permit Number: 719098
Status: Finaled Permit
Valuation: $0.00
Contractor Company:
Contractor Name:

ADJOINING PROPERTY FINDINGS

Date: **9/7/1999**
Permit Type:
Description: **DEMOLISH APPROX. 400 SQ. FT. ACCESSORY STRUCTURE PER SEWER CAPPING PERMIT #991607 & PSAPCA#9903298 PER SUBJECT TO FIELD INSPECTION (STFI)**

Permit Description:
Work Class:
Proposed Use:
Permit Number: 708711
Status: Finaled Permit
Valuation: $0.00
Contractor Company:
Contractor Name: MERIDIAN EXCAVATION

Date:
Permit Type:
Description:

Permit Description:
Work Class:
Proposed Use:
Permit Number:
Status: Canceled Application
Valuation: $0.00
Contractor Company:
Contractor Name:

Work Class:
Proposed Use:
Permit Number:
Status: Pre-Application
Valuation: $0.00
Contractor Company:
Contractor Name:

ADJOINING PROPERTY FINDINGS

3900 2ND AVE NE

Date:	**5/11/2012**
Permit Type:	**MECHANICAL**
Description:	**CLOSED AS INCOMPLETE - EXPIRED PERMIT. Replace roof top unit like for like for unit #406, in Pacific Palisades condos per plan.**

Permit Description:	
Work Class:	MECHANICAL
Proposed Use:	MULTIFAMILY
Permit Number:	6314930
Status:	Permit Closed
Valuation:	$9,500.00
Contractor Company:	
Contractor Name:	BATTLE, KELVIN

3901 2ND AVE NE

Date:	**7/28/2016**
Permit Type:	**ELECTRICAL**
Description:	**REPLACE FIRE ALARM PANEL AND INSTALL SMOKE DETECTOR ABOVE PANEL**

Permit Description:	
Work Class:	
Proposed Use:	MULTIFAMILY
Permit Number:	6548590
Status:	Permit Issued
Valuation:	$0.00
Contractor Company:	
Contractor Name:	AAA FIRE & SAFETY INC

ADJOINING PROPERTY FINDINGS

Date: **3/4/2014**
Permit Type: **CONVEYANCE**
Description: **REPLACE DEFFECTIVE ADA PHONE FOR LIKE FOR LIKE ADA PHONE**

Permit Description:
Work Class: ALTER
Proposed Use:
Permit Number: 6406349
Status: Permit Closed
Valuation: $500.00
Contractor Company:
Contractor Name: THYSSENKRUPP ELEVATOR CORP

Date: **3/11/2003**
Permit Type: **ELECTRICAL**
Description: **INSTALL LOW VOLTAGE HOME A/V SYSTEM - UNIT 7**

Permit Description:
Work Class:
Proposed Use: SINGLE FAMILY / DUPLEX
Permit Number: 6012100
Status: Permit Finaled
Valuation: $0.00
Contractor Company:
Contractor Name: DEFINITIVE AUDIO INCORPORATED

Date: **8/4/1995**
Permit Type:
Description: **INSTALL GARAGE VENT., STAIRWELL PRESSURIZATION, VENT FANS FOR 5 APARTMENTS & HVAC FOR PENTHOUSE IN NEW 5 UNIT APARTMENT BUILDING, PER PLANS**

Permit Description:
Work Class:
Proposed Use:
Permit Number: 681314
Status: Finaled Permit
Valuation: $9,920.00
Contractor Company:
Contractor Name: NORTHWEST WATER, HEATING

ADJOINING PROPERTY FINDINGS

Date: **11/8/1994**
Permit Type:
Description: **ALTERATIONS TO BUILDING 1 FOR ACCESS TO BUILDING 2 DEMOLISH EXISTING DWELLING CONSTRUCT APARTMENT BUILDING #2 WITH BELOW GRADE PARKING, AND GRADE APPROX 1624 CU YDS OF MATERIAL**

Permit Description:
Work Class:
Proposed Use:
Permit Number: 677229
Status: Finaled Permit
Valuation: $10,000.00
Contractor Company:
Contractor Name:

Date: **1/2/1990**
Permit Type:
Description: **INSTALL AC FOR PENTHOUSE LEVEL, INSTALL GARAGE EXHAUST FAN & ELEVATOR PRESSURIZATION, PER PLANS**

Permit Description:
Work Class:
Proposed Use:
Permit Number: 647818
Status: Finaled Permit
Valuation: $9,000.00
Contractor Company:
Contractor Name: B&B HEATING

ADJOINING PROPERTY FINDINGS

Date: **7/19/1989**
Permit Type:
Description: **CONSTRUCT 4-STORY APARTMENT BUILDING W/BASEMENT & OCCUPY,PER PLANS**

Permit Description:
Work Class:
Proposed Use:
Permit Number: 644793
Status: Finaled Permit
Valuation: $0.00
Contractor Company:
Contractor Name:

Date: **1/8/1988**
Permit Type:
Description: **ESTABLISH USE FOR FUTURE CONSTRUCTION OF A 7-UNIT APARTMENT BUILDING WITH BASEMENT PARKING GARAGE.**

Permit Description:
Work Class:
Proposed Use:
Permit Number: 634785
Status: Finaled Permit
Valuation: $0.00
Contractor Company:
Contractor Name:

Date:
Permit Type:
Description:

Permit Description:
Work Class:
Proposed Use:
Permit Number:
Status: Canceled Application
Valuation: $0.00
Contractor Company:
Contractor Name:

ADJOINING PROPERTY FINDINGS

Date:	
Permit Type:	**Construction**
Description:	**Interior alteration to existing (12-unit) apartment to create two new units to make a 14-unit apartment**
Permit Description:	
Work Class:	ADD/ALT
Proposed Use:	MULTIFAMILY
Permit Number:	6292599
Status:	Initial Information Collected
Valuation:	$0.00
Contractor Company:	
Contractor Name:	THOMPSON, NEAL

3909 2ND AVE NE

Date:	**7/18/1988**
Permit Type:	
Description:	**CHANGE USE FROM SINGLE FAMILY RESIDENCE TO APARTMENT, PER PLAN**
Permit Description:	
Work Class:	
Proposed Use:	
Permit Number:	638116
Status:	Finaled Permit
Valuation:	$0.00
Contractor Company:	
Contractor Name:	

ADJOINING PROPERTY FINDINGS

3914 2ND AVE NE

Date:	**10/26/2016**
Permit Type:	**Site Development**
Description:	**Removal of big leaf maple. Tree risk assessment provided.**
Permit Description:	
Work Class:	TREE/VEGETATION MAINT/RESTORE
Proposed Use:	SINGLE FAMILY / DUPLEX
Permit Number:	6563942
Status:	AP Closed
Valuation:	$0.00
Contractor Company:	
Contractor Name:	

Date:	**7/25/1997**
Permit Type:	
Description:	**REPAIR/REPLACE RETAINING WALL OF EXISTING APT. PER PLANS**
Permit Description:	
Work Class:	
Proposed Use:	
Permit Number:	693319
Status:	Finaled Permit
Valuation:	$1,000.00
Contractor Company:	
Contractor Name:	

ADJOINING PROPERTY FINDINGS

3915 2ND AVE NE

Date:	**12/20/2005**
Permit Type:	**SIDE SEWER**
Description:	**SIDE SEWER & SERVICE DRAIN. MDC TO COUNTER PRIOR TO FINAL**

Permit Description:	
Work Class:	NEW DRAINAGE AND NEW SANITARY
Proposed Use:	MULTIFAMILY
Permit Number:	6082700
Status:	Permit Closed
Valuation:	$0.00
Contractor Company:	
Contractor Name:	BENCHMARK UNDERGROUND CONST

Date:	**11/18/2005**
Permit Type:	**ELECTRICAL**
Description:	**LV F/A SYSTEM FOR NEW MULTI-FAMILY CONSTRUCTION**

Permit Description:	
Work Class:	
Proposed Use:	MULTIFAMILY
Permit Number:	6070760
Status:	Permit Finaled
Valuation:	$0.00
Contractor Company:	
Contractor Name:	ADVANCED INNOVATIVE SYS LLC

ADJOINING PROPERTY FINDINGS

Date:	**11/16/2005**
Permit Type:	**MECHANICAL**
Description:	**Install packaged terminal heat pumps on 2nd, 3rd, 4th, and 5th floors, install garage exhaust/ventilation system, install elevator pressurization fan to multi-family building, per plan**

Permit Description:	
Work Class:	MECHANICAL
Proposed Use:	MULTIFAMILY
Permit Number:	6071212
Status:	Permit Finaled
Valuation:	$53,561.00
Contractor Company:	
Contractor Name:	KAAS, RANDY

Date:	**10/11/2005**
Permit Type:	**CONVEYANCE**
Description:	**INSTALL NEW HYDRAULIC ELEVATOR**

Permit Description:	
Work Class:	NEW
Proposed Use:	
Permit Number:	6075188
Status:	Permit Finaled
Valuation:	$0.00
Contractor Company:	
Contractor Name:	THYSSENKRUPP ELEVATOR CORP

ADJOINING PROPERTY FINDINGS

Date:	**10/10/2005**
Permit Type:	
Description:	**Re-new permit AP#6075301 to: Demolish (2) SFR's & (1) detached garage and establish use as apartments and construct 2 apt. buildings w/common basement and grading of 4490 (+/-) cys and occupy, all per plan**
Permit Description:	**POST ISSUANCE SUBMITTAL**
Work Class:	FIELD REVIEW
Proposed Use:	MULTIFAMILY
Permit Number:	
Status:	Closed: Submittal Finaled
Valuation:	$0.00
Contractor Company:	
Contractor Name:	

Date:	**7/19/2005**
Permit Type:	**ELECTRICAL**
Description:	**NEW 17-UNIT APARTMENT BUILDING (TAYLOR APTS.).**
Permit Description:	
Work Class:	
Proposed Use:	MULTIFAMILY
Permit Number:	6061336
Status:	Permit Finaled
Valuation:	$150,000.00
Contractor Company:	
Contractor Name:	HUMBLE ELECTRIC

ADJOINING PROPERTY FINDINGS

Date:	**3/18/2004**
Permit Type:	
Description:	**DEMOLISH (2) SFR'S & (1) DETACHED GARAGE AND ESTABLISH USE AS APARTMENTS AND CONSTRUCT 2 APT BLDGS W/ COMMON BSMT GARAGE AND GRADING OF 4490(+/-) CYS, AND OCCUPY, ALL PER PLAN COMPLETE ABOVE WORK OF PERMIT: 731056**
Permit Description:	
Work Class:	
Proposed Use:	
Permit Number:	741243
Status:	Expired Permit
Valuation:	$1.00
Contractor Company:	
Contractor Name:	

Date:	**3/3/2004**
Permit Type:	**Construction**
Description:	**Demolish two single family residences and one detached garage, and establish use as apartments. Construct two apartment buildings with a common basement garage (north building = building (2), south building with building (1) under PTS), and grading of 4490(+/-) cys, and occupy all per plan.**
Permit Description:	
Work Class:	NEW
Proposed Use:	MULTIFAMILY
Permit Number:	6075301
Status:	Permit Closed
Valuation:	$772,100.00
Contractor Company:	
Contractor Name:	JACK, GUY

ADJOINING PROPERTY FINDINGS

Date:	**3/27/2003**
Permit Type:	**ELECTRICAL**
Description:	**GET STARTED, PT SLAB WORK, OK'D BY VANCE ASSOCIATED TO PERMIT# 6011314**

Permit Description:	
Work Class:	
Proposed Use:	MULTIFAMILY
Permit Number:	6012970
Status:	Permit Finaled
Valuation:	$0.00
Contractor Company:	
Contractor Name:	SNOHOMISH ELECTRIC INC

Date:	**2/11/2003**
Permit Type:	**SIDE SEWER**
Description:	**INSTALL STORM AND SANITARY SIDE SEWERS FOR 16-UNIT APARTMENT BUILDING.**

Permit Description:	
Work Class:	NEW DRAINAGE AND NEW SANITARY
Proposed Use:	MULTIFAMILY
Permit Number:	6010783
Status:	Permit Finaled
Valuation:	$0.00
Contractor Company:	
Contractor Name:	DEENY CONSTRUCTION COMPANY INC

ADJOINING PROPERTY FINDINGS

Date:	**1/3/2003**
Permit Type:	**ELECTRICAL**
Description:	**INSTALL LOW VOLTAGE FIRE ALARM SYSTEM WITH SPRINKLER AND DUCT CONNECTIONS. 1/20/04 MVC: CONTRACTOR REQUEST RENEWAL.**
Permit Description:	
Work Class:	
Proposed Use:	MULTIFAMILY
Permit Number:	6007260
Status:	Permit Finaled
Valuation:	$0.00
Contractor Company:	
Contractor Name:	TECHNA SYSTEMS

Date:	**11/13/2002**
Permit Type:	**ELECTRICAL**
Description:	**INSTALL 200A TEMP POWER POLE, BLDG PERMIT # 731056**
Permit Description:	
Work Class:	
Proposed Use:	MULTIFAMILY
Permit Number:	6006874
Status:	Permit Finaled
Valuation:	$0.00
Contractor Company:	
Contractor Name:	SNOHOMISH ELECTRIC INC

ADJOINING PROPERTY FINDINGS

3925 2ND AVE NE

Date:	**9/28/2016**
Permit Type:	**SEPA THRESHOLD DETERMINATION, STREAMLINED ADMIN DESIGN RVW**
Description:	**Land Use Application to allow one, 3-story 3-unit townhouse structure and one 3-story 4-unit townhouse structure (7 units total). Parking for 7 vehicles to be provided below grade. Existing structures to be demolished. Environmental review includes future unit lot subdivision.**
Permit Description:	
Work Class:	
Proposed Use:	MULTIFAMILY
Permit Number:	3019486
Status:	Permit Issued
Valuation:	$1,152,000.00
Contractor Company:	
Contractor Name:	

Date:	**3/18/2016**
Permit Type:	**Construction**
Description:	**Construct South multi-faimly structure Unit 1 & 2, per plans. Reviews and processing for 2 A/Ps under 6510513.**
Permit Description:	
Work Class:	NEW
Proposed Use:	MULTIFAMILY
Permit Number:	6510513
Status:	Application Accepted
Valuation:	$773,834.00
Contractor Company:	
Contractor Name:	

ADJOINING PROPERTY FINDINGS

Date: **3/18/2016**
Permit Type: **Construction**
Description: **Construct North multi-family structure with common parking garage and occupy, per plans. Reviews and processing for 2 A/Ps under 6510513.**

Permit Description:
Work Class: NEW
Proposed Use: MULTIFAMILY
Permit Number: 6524310
Status: Application Accepted
Valuation: $794,696.00
Contractor Company:
Contractor Name:

Date: **3/18/2016**
Permit Type: **Demolition**
Description: **Demolish existing single family residence, subject to field inspection (STFI).**

Permit Description:
Work Class: DEMOLITION
Proposed Use: MULTIFAMILY
Permit Number: 6524311
Status: Reviews Completed
Valuation: $0.00
Contractor Company:
Contractor Name:

Date: **11/18/2011**
Permit Type: **SIDE SEWER**
Description: **SPOT REPAIR**

Permit Description:
Work Class: REPAIR SANITARY
Proposed Use: SINGLE FAMILY / DUPLEX
Permit Number: 6302645
Status: Permit Closed
Valuation: $0.00
Contractor Company:
Contractor Name: PIPELINE INDUSTRIES INC

ADJOINING PROPERTY FINDINGS

Date: **1/24/1997**
Permit Type:
Description: **INTERIOR ALTERATIONS TO BASEMENT LEVEL FOR SECOND CHANGE USE FROM SINGLE FAMILY RESIDENCE TO DUPLEX LIVING UNIT, PER PLANS**

Permit Description:
Work Class:
Proposed Use:
Permit Number: 689990
Status: Finaled Permit
Valuation: $2,000.00
Contractor Company:
Contractor Name:

Date: **10/31/1996**
Permit Type:
Description: **NON-STRUCTURAL INTERIOR ALTERATIONS TO BASEMENT OF SINGLE FAMILY RESIDENCE SUBJECT TO FIELD INSPECTION.**

Permit Description:
Work Class:
Proposed Use:
Permit Number: 688884
Status: Finaled Permit
Valuation: $5,000.00
Contractor Company:
Contractor Name:

ADJOINING PROPERTY FINDINGS

3927 2ND AVE NE

Date:	**3/18/2016**
Permit Type:	**Demolition**
Description:	**Demolish existing single family residence, subject to field inspection (STFI).**

Permit Description:	
Work Class:	DEMOLITION
Proposed Use:	MULTIFAMILY
Permit Number:	6524312
Status:	Reviews Completed
Valuation:	$0.00
Contractor Company:	
Contractor Name:	

Date:	**1/31/2009**
Permit Type:	**ELECTRICAL**
Description:	**REPAIR EXISTING RESIDENTIAL, ADD ONE CIRCUIT**

Permit Description:	
Work Class:	
Proposed Use:	SINGLE FAMILY / DUPLEX
Permit Number:	6207044
Status:	Permit Closed
Valuation:	$0.00
Contractor Company:	
Contractor Name:	STANDARD ELECTRIC COMPANY INC

ADJOINING PROPERTY FINDINGS

Date:	**2/24/2000**
Permit Type:	
Description:	**ESTABLISH FOR RECORD AS DUPLEX AND ALTER INTERIOR OF LOWER LEVEL UNIT, PER PLAN**
Permit Description:	
Work Class:	
Proposed Use:	
Permit Number:	711919
Status:	Finaled Permit
Valuation:	$20,000.00
Contractor Company:	
Contractor Name:	

3935 2ND AVE NE

Date:	**9/17/2015**
Permit Type:	**SIDE SEWER**
Description:	**SPOT REPAIR & INSTALL CLEAN OUT**
Permit Description:	
Work Class:	REPAIR SANITARY
Proposed Use:	SINGLE FAMILY / DUPLEX
Permit Number:	6495429
Status:	Permit Closed
Valuation:	$0.00
Contractor Company:	
Contractor Name:	BEACON PLUMBING & MECHANICAL

ADJOINING PROPERTY FINDINGS

Date:	**4/17/2008**
Permit Type:	**ELECTRICAL**
Description:	**WIRING AND SERVICE PANEL FOR DUPLEX. (ESTABLISHED USE PERMIT 6158109)**

Permit Description:	
Work Class:	
Proposed Use:	SINGLE FAMILY / DUPLEX
Permit Number:	6177723
Status:	Permit Closed
Valuation:	$0.00
Contractor Company:	
Contractor Name:	MAYER, MARK

Date:	**11/14/2007**
Permit Type:	**Construction**
Description:	**Establish as a change of use from a single family dwelling to a duplex with alterations to basement per plans.**

Permit Description:	
Work Class:	ADD/ALT
Proposed Use:	SINGLE FAMILY / DUPLEX
Permit Number:	6158109
Status:	Permit Closed
Valuation:	$10,000.00
Contractor Company:	
Contractor Name:	CARTER, TIM

ADJOINING PROPERTY FINDINGS

Date: **6/29/1994**
Permit Type:
Description: **CONSTRUCT ADDITIONS AND ALTERATIONS TO EXISTING SINGLE FAMILY RESIDENCE PER PLANS**

Permit Description:
Work Class:
Proposed Use:
Permit Number: 675022
Status: Finaled Permit
Valuation: $5,000.00
Contractor Company:
Contractor Name:

Date:
Permit Type: **Construction**
Description: **Construct 5 rowhouses per plans. Existing structure to be demolished.**

Permit Description:
Work Class: NEW
Proposed Use: MULTIFAMILY
Permit Number: 6563458
Status: Initial Information Collected
Valuation: $0.00
Contractor Company:
Contractor Name:

ADJOINING PROPERTY FINDINGS

4TH AVE NE

3815 4TH AVE NE

Date:	**1/23/2009**
Permit Type:	**ELECTRICAL**
Description:	**SERVICE UPGRADE**

Permit Description:	
Work Class:	
Proposed Use:	COMMERCIAL
Permit Number:	6206342
Status:	Permit Closed
Valuation:	$0.00
Contractor Company:	
Contractor Name:	EXACT ELECTRIC LLC

Date:	**1/16/2009**
Permit Type:	**ELECTRICAL**
Description:	**WIRE STUDIO. 1/26/09 BEW ADDED (2) FEEDERS**

Permit Description:	
Work Class:	
Proposed Use:	COMMERCIAL
Permit Number:	6205916
Status:	Permit Closed
Valuation:	$0.00
Contractor Company:	
Contractor Name:	JONES, MATT

ADJOINING PROPERTY FINDINGS

Date: **12/3/2008**
Permit Type: **Construction**
Description: **Alterations to existing light manufacturing, per floor plan, subject to field inspection.**

Permit Description:
Work Class: ADD/ALT
Proposed Use: COMMERCIAL
Permit Number: 6202192
Status: Permit Closed
Valuation: $6,400.00
Contractor Company:
Contractor Name: JONES, MATT

Date: **9/25/2008**
Permit Type: **ELECTRICAL**
Description: **INSTALL EMERGENCY LIGHTS AND EXIT LIGHTS**

Permit Description:
Work Class:
Proposed Use: SINGLE FAMILY / DUPLEX
Permit Number: 6195792
Status: Permit Closed
Valuation: $0.00
Contractor Company:
Contractor Name: GREEN LAKE ELECTRIC

Date: **4/14/2008**
Permit Type: **Construction**
Description: **Tenant improvement in existing warehouse per STFI.**

Permit Description:
Work Class: ADD/ALT
Proposed Use: COMMERCIAL
Permit Number: 6174889
Status: Permit Closed
Valuation: $5,000.00
Contractor Company:
Contractor Name: BISHOP, RALPH @ KAREN LEE

ADJOINING PROPERTY FINDINGS

3819 4TH AVE NE

Date:	**8/19/1988**
Permit Type:	
Description:	**DEMO EXISTING SINGLE FAMILY RESIDENCE TO COMPLY W/ DIRECTOR'S ORDER AB-851054 SUBJECT TO FIELD INSPECTION (STFI)**
Permit Description:	
Work Class:	
Proposed Use:	
Permit Number:	638794
Status:	Finaled Permit
Valuation:	$0.00
Contractor Company:	
Contractor Name:	KELLY'S EXCAVATING

3822 4TH AVE NE

Date:	**10/11/2010**
Permit Type:	**MECHANICAL**
Description:	**REPLACE OIL FURNACE**
Permit Description:	
Work Class:	FURNACE
Proposed Use:	SINGLE FAMILY / DUPLEX
Permit Number:	6263518
Status:	Permit Issued
Valuation:	$0.00
Contractor Company:	
Contractor Name:	SOUND OIL COMPANY

ADJOINING PROPERTY FINDINGS

3905 4TH AVE NE

Date:	**10/30/2015**
Permit Type:	**ELECTRICAL**
Description:	**REPLACE FIRE ALARM PANEL, INSTALL SMOKE DETECTOR OVER FA PANEL**
Permit Description:	
Work Class:	
Proposed Use:	COMMERCIAL
Permit Number:	6502841
Status:	Permit Closed
Valuation:	$0.00
Contractor Company:	
Contractor Name:	AAA FIRE & SAFETY INC

Date:	**12/19/2012**
Permit Type:	**ELECTRICAL**
Description:	**INSTALL A CIRCUIT AND ASSOCIATED WIRING FOR SUMP PUMP OFF HOUSE PANEL IN SAME LOCATION.**
Permit Description:	
Work Class:	
Proposed Use:	MULTIFAMILY
Permit Number:	6346764
Status:	Permit Closed
Valuation:	$0.00
Contractor Company:	
Contractor Name:	HILL ELECTRIC CORPORATION

ADJOINING PROPERTY FINDINGS

Date:	**5/23/2010**
Permit Type:	**ELECTRICAL**
Description:	**INSTALLATION OF WIRING FOR A NEW HVAC CONDENSOR ON THE ROOF AND (3) NEW EVAPORATORS INSIDE THE UNIT.**
Permit Description:	
Work Class:	
Proposed Use:	MULTIFAMILY
Permit Number:	6249738
Status:	Permit Closed
Valuation:	$0.00
Contractor Company:	
Contractor Name:	SONS ELECTRIC INC

Date:	**5/18/2010**
Permit Type:	**REFRIGERATION**
Description:	**REFRIGERATION PIPING FOR HEAT PUMP**
Permit Description:	
Work Class:	
Proposed Use:	MULTIFAMILY
Permit Number:	6249220
Status:	Permit Issued
Valuation:	$0.00
Contractor Company:	
Contractor Name:	EMERALD AIRE INCORPORATED

ADJOINING PROPERTY FINDINGS

5TH AVE NE

3815 5TH AVE NE

Date:	**10/26/2009**
Permit Type:	**ELECTRICAL**
Description:	**PROVIDE AND INSTALL (1) NEW 200 AMP METER MAIN WITH OVERHEAD MAST. PROVIDE BONDING AND GROUNDING.**
Permit Description:	
Work Class:	
Proposed Use:	COMMERCIAL
Permit Number:	6231217
Status:	Permit Closed
Valuation:	$0.00
Contractor Company:	
Contractor Name:	ELECTRICAL TECHNOLOGIES NW

LATONA AVE NE

3801 LATONA AVE NE

Date:	**12/17/2015**
Permit Type:	**ELECTRICAL**
Description:	**LIGHTING UPGRADE WITH LED RECESSED CAN INSERT KIT THROUGHOUT MAIN AREA, OFFICES AND REST ROOMS**
Permit Description:	
Work Class:	
Proposed Use:	COMMERCIAL
Permit Number:	6510239
Status:	Permit Closed
Valuation:	$0.00
Contractor Company:	
Contractor Name:	LUMENAL LIGHTING LLC

ADJOINING PROPERTY FINDINGS

Date: **11/6/2014**
Permit Type: **ELECTRICAL**
Description: **EXTERIOR WALL PACKS, FLOODS AND LIGHTING AROUND BUILDING.**

Permit Description:
Work Class:
Proposed Use: COMMERCIAL
Permit Number: 6445181
Status: Permit Closed
Valuation: $0.00
Contractor Company:
Contractor Name: LUMENAL LIGHTING LLC

Date: **4/30/2014**
Permit Type: **ELECTRICAL**
Description: **REPLACE FIRE ALARM PANEL**

Permit Description:
Work Class:
Proposed Use: COMMERCIAL
Permit Number: 6415687
Status: Permit Issued
Valuation: $0.00
Contractor Company:
Contractor Name: PACIFIC FIRE & SECURITY INC

Date: **3/24/2014**
Permit Type: **ELECTRICAL**
Description: **SME WILL INSTALL POWER FOR FIRE ALARM SYSTEM.**

Permit Description:
Work Class:
Proposed Use: COMMERCIAL
Permit Number: 6409910
Status: Permit Closed
Valuation: $0.00
Contractor Company:
Contractor Name: S M E INCORPORATED OF SEATTLE

ADJOINING PROPERTY FINDINGS

Date: **3/18/2014**
Permit Type: **ELECTRICAL**
Description: **REPLACING EXISTING BURG PANEL WITH NEW BURG PANEL AND COMMUNICATOR**

Permit Description:
Work Class:
Proposed Use: COMMERCIAL
Permit Number: 6409080
Status: Permit Closed
Valuation: $0.00
Contractor Company:
Contractor Name: PACIFIC FIRE & SECURITY INC

Date: **3/12/2014**
Permit Type: **ELECTRICAL**
Description: **REPLACE FIRE ALARM PANEL**

Permit Description:
Work Class:
Proposed Use: COMMERCIAL
Permit Number: 6408139
Status: Permit Closed
Valuation: $0.00
Contractor Company:
Contractor Name: PACIFIC FIRE & SECURITY INC

Date: **11/8/2010**
Permit Type: **ELECTRICAL**
Description: **WIRE THE NEW REMODELED SALES FLOOR RESTROOMS AS DESCRIBED ON BUILDING PERMIT #6257806.**

Permit Description:
Work Class:
Proposed Use: COMMERCIAL
Permit Number: 6266185
Status: Permit Closed
Valuation: $0.00
Contractor Company:
Contractor Name: CUTTER ELECTRIC LLC

ADJOINING PROPERTY FINDINGS

Date: **9/24/2010**
Permit Type: **Construction**
Description: **Remodel existing 1st floor restrooms, add new managers office. (No change to exterior of commercial building), per plans.**

Permit Description:
Work Class: ADD/ALT
Proposed Use: COMMERCIAL
Permit Number: 6257806
Status: Permit Closed
Valuation: $25,000.00
Contractor Company:
Contractor Name: V.R. DEMERS CONSTRUCTION

Date: **8/23/2005**
Permit Type: **ELECTRICAL**
Description: **SERVICE CHANGE**

Permit Description:
Work Class:
Proposed Use: COMMERCIAL
Permit Number: 6068115
Status: Permit Finaled
Valuation: $65,000.00
Contractor Company:
Contractor Name: PRIME ELECTRIC INCORPORATED

Date: **8/12/2005**
Permit Type: **ELECTRICAL**
Description: **INSTALL (2) CIRCUITS FOR EXTERIOR LIGHTS AND (2) CIRCUITS FOR SIGNS.**

Permit Description:
Work Class:
Proposed Use: COMMERCIAL
Permit Number: 6069130
Status: Permit Finaled
Valuation: $0.00
Contractor Company:
Contractor Name: PRIME ELECTRIC INCORPORATED

ADJOINING PROPERTY FINDINGS

Date: **8/1/2005**
Permit Type: **SIGN/BILLBOARD/AWNING**
Description: **INSTALL (3) CABINET SIGNS & (9) SETS OF FOAM LETTERS (DUNN LUMBER)**

Permit Description:
Work Class:
Proposed Use: COMMERCIAL
Permit Number: 6066726
Status: Permit Finaled
Valuation: $0.00
Contractor Company:
Contractor Name: BERRY NEON CO INC

Date: **6/22/2005**
Permit Type:
Description: **REPLACE AND ENLARGE CANOPY OVER R.O.W ON SOUTH SIDE WALL ON DUNN LUMBER PER PLAN**

Permit Description:
Work Class:
Proposed Use:
Permit Number: 751459
Status: Finaled Permit
Valuation: $15,000.00
Contractor Company:
Contractor Name: JOSEPH SIMMONS CONST.

Date: **1/31/2005**
Permit Type: **Construction**
Description: **Closed as Incomplete - Expired Permit CONSTRUCT CURB FOR ROOF SUPPORT OF NEW AUXILARY GENERATOR (NATURAL GAS)PER PLAN**

Permit Description:
Work Class:
Proposed Use:
Permit Number: 748161
Status: Permit Closed
Valuation: $0.00
Contractor Company:
Contractor Name: CLEARY, KEVIN

ADJOINING PROPERTY FINDINGS

Date: **8/26/2004**
Permit Type: **ELECTRICAL**
Description: **REMOVE CORDS AND CABLES FROM PANELS CLEAR SPACE IN FRONT OF PANELS. SECURE CONDUIT FOR ELECTRICAL CODE AND FIRE MARSHAL.**

Permit Description:
Work Class:
Proposed Use: COMMERCIAL
Permit Number: 6041369
Status: Permit Finaled
Valuation: $0.00
Contractor Company:
Contractor Name: PRIME ELECTRIC INCORPORATED

Date: **5/13/2004**
Permit Type:
Description: **INSTALL HVAC MODIFICATIONS FOR OFFICE REMODEL, PER PLANS.**

Permit Description:
Work Class:
Proposed Use:
Permit Number: 742508
Status: Finaled Permit
Valuation: $9,448.00
Contractor Company:
Contractor Name: JOHANSEN MECHANICAL

Date: **5/4/2004**
Permit Type: **REFRIGERATION**
Description: **HVAC REFER MODIFICATIONS; NEW INSTALL**

Permit Description:
Work Class:
Proposed Use: COMMERCIAL
Permit Number: 6034601
Status: Permit Finaled
Valuation: $0.00
Contractor Company:
Contractor Name: JOHANSEN MECHANICAL INC

ADJOINING PROPERTY FINDINGS

Date:	**9/19/2000**
Permit Type:	
Description:	**TENANT IMPROVEMENT OF EXISTING SOUTHEAST MEZZANINE AND RELOCATE STAIR EXIT FROM MEZZ PER PLAN**
Permit Description:	
Work Class:	
Proposed Use:	
Permit Number:	716273
Status:	Finaled Permit
Valuation:	$80,000.00
Contractor Company:	
Contractor Name:	SMITH CONST SERVICE INC

3814 LATONA AVE NE

Date:	**1/8/2007**
Permit Type:	**Construction**
Description:	**Construct retaining wall and stair addition to northwest portion of existing lumber yard and establish use for 1,625 sq.ft. as outdoor storage (DUNN LUMBER) per plan and MUP 3003219.**
Permit Description:	
Work Class:	ADD/ALT
Proposed Use:	COMMERCIAL
Permit Number:	6088647
Status:	Permit Closed
Valuation:	$15,000.00
Contractor Company:	
Contractor Name:	O'MALLEY, BOB

ADJOINING PROPERTY FINDINGS

Date: **4/20/2006**
Permit Type: **SEPA THRESHOLD DETERMINATION**
Description: **Land Use approval to demolish 6-unit apartment building and establish 1,625 sq.ft. as outdoor storage (DUNN LUMBER).**

Permit Description:
Work Class:
Proposed Use: COMMERCIAL
Permit Number: 3003219
Status: Permit Finaled
Valuation: $0.00
Contractor Company:
Contractor Name: O'MALLEY, BOB

Date: **3/28/2006**
Permit Type: **SIDE SEWER**
Description: **CAP A SEWER**

Permit Description:
Work Class:
Proposed Use: SINGLE FAMILY / DUPLEX
Permit Number: 6092934
Status: Permit Finaled
Valuation: $0.00
Contractor Company:
Contractor Name: ACES FOUR CONSTRUCTION COMPANY

Date: **2/22/2006**
Permit Type: **Demolition**
Description: **Demolish existing apartment structure and accessory storage shed bldg, NW corner of property, per site plan and SEPA/MUP 3003219.**

Permit Description:
Work Class:
Proposed Use: COMMERCIAL
Permit Number: 6088664
Status: Permit Finaled
Valuation: $0.00
Contractor Company:
Contractor Name: O'MALLEY, BOB

ADJOINING PROPERTY FINDINGS

Date:	**2/17/2006**
Permit Type:	**SIDE SEWER**
Description:	**CAP SEWER**

Permit Description:	
Work Class:	
Proposed Use:	MULTIFAMILY
Permit Number:	6088671
Status:	Permit Finaled
Valuation:	$0.00
Contractor Company:	
Contractor Name:	O'MALLEY, BOB

3816 LATONA AVE NE

Date:	**10/21/1994**
Permit Type:	
Description:	**REPAIR PORTIONS OF SAGGING SOUTH WALL OF COMMERCIAL STRUCTURE TO COMPLY WITH BC944572, SUBJECT TO FIELD INSPECTION (STFI)**

Permit Description:	
Work Class:	
Proposed Use:	
Permit Number:	676982
Status:	Finaled Permit
Valuation:	$500.00
Contractor Company:	
Contractor Name:	RALPH BISHOP CONSTRUCTION

ADJOINING PROPERTY FINDINGS

3818 LATONA AVE NE

Date:	**3/9/2007**
Permit Type:	**SIDE SEWER**
Description:	**INSTALL STORM SYSTEM FOR PARKING LOT**

Permit Description:	
Work Class:	NEW DRAINAGE
Proposed Use:	COMMERCIAL
Permit Number:	6131794
Status:	Permit Finaled
Valuation:	$0.00
Contractor Company:	
Contractor Name:	MODERN SEWER CORPORATION

Date:	**2/13/2007**
Permit Type:	**Construction**
Description:	**Establish use as parking and grading of entire site per plan.**

Permit Description:	
Work Class:	ADD/ALT
Proposed Use:	SINGLE FAMILY / DUPLEX
Permit Number:	6116422
Status:	Permit Closed
Valuation:	$45,000.00
Contractor Company:	
Contractor Name:	O'MALLEY, BOB

ADJOINING PROPERTY FINDINGS

Date:	**2/13/2007**
Permit Type:	**Demolition**
Description:	**Demolish exisitng single-family dwelling per plot plan subject to field inspection (stfi).**

Permit Description:	
Work Class:	
Proposed Use:	SINGLE FAMILY / DUPLEX
Permit Number:	6125932
Status:	Permit Closed
Valuation:	$0.00
Contractor Company:	
Contractor Name:	O'MALLEY, BOB

3826 LATONA AVE NE

Date:	**8/20/1991**
Permit Type:	
Description:	**ESTABLISH USE AS ACCESSORY PARKING LOT, CONSTRUCT AND OCCUPY PER PLANS**

Permit Description:	
Work Class:	
Proposed Use:	
Permit Number:	658085
Status:	Finaled Permit
Valuation:	$0.00
Contractor Company:	
Contractor Name:	

ADJOINING PROPERTY FINDINGS

3900 LATONA AVE NE

Date:	**6/4/2010**
Permit Type:	**Construction**
Description:	**Construct exterior alterations to existing apartment buidling to replace siding, windows and exterior doors, same size and same location, per plot plan and subject to field inspection.**
Permit Description:	
Work Class:	ADD/ALT
Proposed Use:	MULTIFAMILY
Permit Number:	6215152
Status:	Permit Closed
Valuation:	$320,000.00
Contractor Company:	
Contractor Name:	BRENNAN, PARTICIA

Date:	**8/8/1989**
Permit Type:	
Description:	**DEMO 5-UNIT APARTMENT BUILDING CONSTR OF 7-UNIT APT. W/UNDERGROUND PRKNG COMPLETE WORK OF PERMIT: 637574**
Permit Description:	
Work Class:	
Proposed Use:	
Permit Number:	645171
Status:	Finaled Permit
Valuation:	$0.00
Contractor Company:	
Contractor Name:	

ADJOINING PROPERTY FINDINGS

Date: **6/23/1988**
Permit Type:
Description: **CONST 7 UNIT APARTMENT W/BASEMENT PARK, PER PLANS**

Permit Description:
Work Class:
Proposed Use:
Permit Number: 637574
Status: Permit Renewed
Valuation: $0.00
Contractor Company:
Contractor Name:

Date: **6/30/1987**
Permit Type:
Description: **DEMO 5-UNIT APARTMENT BUILDING FUTURE CONSTR OF 7-UNIT APT. W/UNDERGROUND PRKNG**

Permit Description:
Work Class:
Proposed Use:
Permit Number: 631296
Status: Finaled Permit
Valuation: $0.00
Contractor Company:
Contractor Name:

Date:
Permit Type: **Construction**
Description: **Construct alterations to replace beam and posts supporting three floors and roof of existing appartment building, per plan.**

Permit Description:
Work Class: ADD/ALT
Proposed Use: MULTIFAMILY
Permit Number: 6250933
Status:
Valuation: $0.00
Contractor Company:
Contractor Name: KARKHECK, KATE

ADJOINING PROPERTY FINDINGS

3910 LATONA AVE NE

Date:	**8/10/1990**
Permit Type:	
Description:	**DECK ADDITION TO 3RD FLOOR (APARTMENT C) INSTALL SLIDING GLASS DOOR PER PLANS**
Permit Description:	
Work Class:	
Proposed Use:	
Permit Number:	651999
Status:	Finaled Permit
Valuation:	$0.00
Contractor Company:	
Contractor Name:	

3919 LATONA AVE NE

Date:	**10/26/2016**
Permit Type:	**Site Development**
Description:	**Removal of big leaf maple. Tree risk assessment provided.**
Permit Description:	
Work Class:	TREE/VEGETATION MAINT/RESTORE
Proposed Use:	
Permit Number:	6556269
Status:	AP Closed
Valuation:	$0.00
Contractor Company:	
Contractor Name:	

ADJOINING PROPERTY FINDINGS

Date:	**5/6/2013**
Permit Type:	**ELECTRICAL**
Description:	**SAFETY INSP'N FOR 125 AMP SERVICE THAT HAS BEEN OFF FOR OVER 6 MONTHS.**

Permit Description:	
Work Class:	
Proposed Use:	SINGLE FAMILY / DUPLEX
Permit Number:	6364128
Status:	Permit Closed
Valuation:	$0.00
Contractor Company:	
Contractor Name:	

NE NORTHLAKE WAY

100 NE NORTHLAKE WAY

Date:	**11/16/2014**
Permit Type:	**ELECTRICAL**
Description:	**ADD WASHER AND DRYER CIRCUIT**

Permit Description:	
Work Class:	
Proposed Use:	COMMERCIAL
Permit Number:	6446497
Status:	Permit Closed
Valuation:	$0.00
Contractor Company:	
Contractor Name:	SHORE ELECTRIC INC

ADJOINING PROPERTY FINDINGS

Date: **11/13/2014**
Permit Type: **ELECTRICAL**
Description: **INSTALL DIGITAL COMMUNICATOR AND CELLULAR BACKUP TO EXISTING BURG SYSTEM . 11/24/14 JCB; CHANGED ADDRESS FROM 100 NE NORTHGATE WAY.**

Permit Description:
Work Class:
Proposed Use: COMMERCIAL
Permit Number: 6446043
Status: Permit Closed
Valuation: $0.00
Contractor Company:
Contractor Name: TYCO INTEGRATED SECURITY LLC

Date: **3/5/2014**
Permit Type: **ELECTRICAL**
Description: **INSTALL (2) LOW VOLT THERMOSTATS AND ASSOCIATED WIRING**

Permit Description:
Work Class:
Proposed Use: COMMERCIAL
Permit Number: 6407129
Status: Permit Closed
Valuation: $0.00
Contractor Company:
Contractor Name: EMERALD AIRE INCORPORATED

Date: **3/5/2014**
Permit Type: **MECHANICAL**
Description: **REROUTE DUCTWORK,ADD NEW GRILLES**

Permit Description:
Work Class: MECHANICAL
Proposed Use: COMMERCIAL
Permit Number: 6407090
Status: Permit Closed
Valuation: $5,000.00
Contractor Company:
Contractor Name: EMERALD AIRE INCORPORATED

ADJOINING PROPERTY FINDINGS

Date:	**5/23/2013**
Permit Type:	**ELECTRICAL**
Description:	**FURNISH AND INSTALL 100 AMP PANEL. PROVIDE DEDICATED EQUIPMENT CIRCUITS. RELOCATE EXISTING LIGHT FIXTURES AND ADD NEW.**
Permit Description:	
Work Class:	
Proposed Use:	COMMERCIAL
Permit Number:	6366681
Status:	Permit Closed
Valuation:	$0.00
Contractor Company:	
Contractor Name:	TITAN ELECTRIC INC

Date:	**1/6/2012**
Permit Type:	**CONVEYANCE**
Description:	**INSTALL VANDAL RESISTANT KEYPAD IN THE ELEVATOR CAR OPERATING PANEL**
Permit Description:	
Work Class:	ALTER
Proposed Use:	
Permit Number:	6306621
Status:	Permit Closed
Valuation:	$2,087.00
Contractor Company:	
Contractor Name:	THYSSENKRUPP ELEVATOR CORP

ADJOINING PROPERTY FINDINGS

Date: **4/29/2011**
Permit Type: **ELECTRICAL**
Description: **ALTERATION OF EXISITING CIRCUITRY AND THE ADDITION OF CIRCUITRY FOR NEW AND RELOCATED EQUIPMENT**

Permit Description:
Work Class:
Proposed Use: COMMERCIAL
Permit Number: 6281828
Status: Permit Closed
Valuation: $0.00
Contractor Company:
Contractor Name: NELSON ELECTRIC INCORPORATED

Date: **8/23/2010**
Permit Type: **CONVEYANCE**
Description: **INTERFACE CARD READER FOR SECURITY**

Permit Description:
Work Class: ALTER
Proposed Use:
Permit Number: 6258343
Status: Permit Closed
Valuation: $4,750.00
Contractor Company:
Contractor Name: THYSSENKRUPP ELEVATOR CORP

Date: **7/23/2010**
Permit Type: **ELECTRICAL**
Description: **ADD DEVICES TO EXISTING SECURITY SYSTEM**

Permit Description:
Work Class:
Proposed Use: COMMERCIAL
Permit Number: 6255737
Status: Permit Closed
Valuation: $0.00
Contractor Company:
Contractor Name: ADT SECURITY SERVICES INC

ADJOINING PROPERTY FINDINGS

Date:	**4/13/2010**
Permit Type:	**MECHANICAL**
Description:	**Installing 2 new exhaust systems, 2 new equipmet connection and associated ductwork per plan**

Permit Description:	
Work Class:	MECHANICAL
Proposed Use:	COMMERCIAL
Permit Number:	6240327
Status:	Permit Issued
Valuation:	$20,000.00
Contractor Company:	
Contractor Name:	MATHEWS, HAYLEY

Date:	**12/23/2009**
Permit Type:	**ELECTRICAL**
Description:	**T.I., ADD 100 AMP 480 V PANEL 75 KVA TRANSFORMER, 225 AMP 200 V PANEL.**

Permit Description:	
Work Class:	
Proposed Use:	COMMERCIAL
Permit Number:	6232804
Status:	Permit Closed
Valuation:	$89,000.00
Contractor Company:	
Contractor Name:	EVERGREEN POWER SYSTEMS

Date:	**12/16/2009**
Permit Type:	**MECHANICAL**
Description:	**Installing (7) fan powered VAV boxes, new exhaust duct work, and (1) self contained rooftop unit per plan**

Permit Description:	
Work Class:	MECHANICAL
Proposed Use:	COMMERCIAL
Permit Number:	6232974
Status:	Permit Closed
Valuation:	$68,500.00
Contractor Company:	
Contractor Name:	MATTHEWS, HAYLEY

ADJOINING PROPERTY FINDINGS

Date: **12/14/2009**
Permit Type: **ELECTRICAL**
Description: **ADDITION TO FIRE ALARM SYSTEM. JOINT VENTURE WITH GUARDIAN SECURITY & EVERGREEN POWER SYSTEMS**

Permit Description:
Work Class:
Proposed Use: COMMERCIAL
Permit Number: 6234951
Status: Permit Closed
Valuation: $0.00
Contractor Company:
Contractor Name: EVERGREEN POWER SYSTEMS, GUARDIAN SECURITY SYSTEMS INC

Date: **11/30/2009**
Permit Type: **ELECTRICAL**
Description: **INSTALL VOICE AND DATA CABLING**

Permit Description:
Work Class:
Proposed Use: COMMERCIAL
Permit Number: 6234344
Status: Permit Closed
Valuation: $0.00
Contractor Company:
Contractor Name: EVERGREEN TECHNOLOGIES INC

Date: **11/12/2009**
Permit Type:
Description: **Sprinkler: for 3rd floor**

Permit Description: **POST ISSUANCE SUBMITTAL**
Work Class:
Proposed Use: COMMERCIAL
Permit Number:
Status: Closed: Submittal Closed
Valuation: $0.00
Contractor Company:
Contractor Name: CUSTOM SPRINKLER CORP

ADJOINING PROPERTY FINDINGS

Date: **11/12/2009**
Permit Type: **ELECTRICAL**
Description: **30 DAY GET STARTED FOR BRANCH CKTS ONLY - OKAY PER TIM PORTER; PLAN REVIEW UNDER #6232804.**

Permit Description:
Work Class:
Proposed Use: COMMERCIAL
Permit Number: 6232971
Status: Permit Closed
Valuation: $0.00
Contractor Company:
Contractor Name: EVERGREEN POWER SYSTEMS

Date: **11/4/2009**
Permit Type: **ELECTRICAL**
Description: **LOW VOLTAGE DDC**

Permit Description:
Work Class:
Proposed Use: COMMERCIAL
Permit Number: 6232096
Status: Permit Closed
Valuation: $0.00
Contractor Company:
Contractor Name: WPCS INTL INC SEA OP

Date: **10/28/2009**
Permit Type: **Construction**
Description: **Change use of a portion of the building from office to research & development per plans.**

Permit Description:
Work Class: ADD/ALT
Proposed Use: COMMERCIAL
Permit Number: 6228399
Status: Permit Closed
Valuation: $400,000.00
Contractor Company:
Contractor Name: MONTEIRO, KELLY

ADJOINING PROPERTY FINDINGS

Date: **7/9/2009**
Permit Type: **MECHANICAL**
Description: **Install two VAV (with heat) boxes and associated ductwork, per plan.**

Permit Description:
Work Class: MECHANICAL
Proposed Use: COMMERCIAL
Permit Number: 6219945
Status: Permit Closed
Valuation: $18,742.00
Contractor Company:
Contractor Name: KNOBBS, STEVEN

Date: **6/25/2009**
Permit Type: **ELECTRICAL**
Description: **LOW VOLTAGE**

Permit Description:
Work Class:
Proposed Use: COMMERCIAL
Permit Number: 6219792
Status: Permit Closed
Valuation: $0.00
Contractor Company:
Contractor Name: MAJOR ELECTRIC INCORPORATED

Date: **6/25/2009**
Permit Type: **ELECTRICAL**
Description: **INSTALLING VOICE/DATA CABLING**

Permit Description:
Work Class:
Proposed Use: COMMERCIAL
Permit Number: 6219775
Status: Permit Closed
Valuation: $0.00
Contractor Company:
Contractor Name: PARRISH FIBER & COPPER CBL INC

ADJOINING PROPERTY FINDINGS

Date: **6/24/2009**
Permit Type: **ELECTRICAL**
Description: **WIRE LIGHTS & OUTLETS FOR OFFICE SPACE**

Permit Description:
Work Class:
Proposed Use: COMMERCIAL
Permit Number: 6219643
Status: Permit Closed
Valuation: $0.00
Contractor Company:
Contractor Name: HI TEK ELECTRIC INC

Date: **6/9/2009**
Permit Type: **ELECTRICAL**
Description: **INSTALL SECURITY SYSTEM**

Permit Description:
Work Class:
Proposed Use: COMMERCIAL
Permit Number: 6218213
Status: Permit Closed
Valuation: $0.00
Contractor Company:
Contractor Name: ADT SECURITY SERVICES INC

Date: **5/29/2009**
Permit Type: **Construction**
Description: **Non-structural tenant improvements 1st floor south end of existing office bldg, per floor plan, STFI.**

Permit Description:
Work Class: ADD/ALT
Proposed Use: COMMERCIAL
Permit Number: 6217386
Status: Permit Closed
Valuation: $40,000.00
Contractor Company:
Contractor Name: TSAI, ANDREW

ADJOINING PROPERTY FINDINGS

Date: **3/9/2009**
Permit Type: **ELECTRICAL**
Description: **WIRING OF POWER & LIGHTING FOR TENANT REMODEL FROM EXISTING PANEL**

Permit Description:
Work Class:
Proposed Use: COMMERCIAL
Permit Number: 6208226
Status: Permit Closed
Valuation: $27,532.00
Contractor Company:
Contractor Name: OLSEN ELECTRIC INC

Date: **3/4/2009**
Permit Type: **MECHANICAL**
Description: **Install 6 new VAV boxes and associated duct work, per plan.**

Permit Description:
Work Class: MECHANICAL
Proposed Use: COMMERCIAL
Permit Number: 6207013
Status: Permit Closed
Valuation: $52,800.00
Contractor Company:
Contractor Name: KING, BRYAN

Date: **3/3/2009**
Permit Type: **ELECTRICAL**
Description: **LOW VOLTAGE CONTROLS**

Permit Description:
Work Class:
Proposed Use: COMMERCIAL
Permit Number: 6209734
Status: Permit Closed
Valuation: $0.00
Contractor Company:
Contractor Name: MAJOR ELECTRIC INCORPORATED

ADJOINING PROPERTY FINDINGS

Date: **3/2/2009**
Permit Type: **ELECTRICAL**
Description: **ADDING FIRE ALARM DEVICES FOR T.I. SPACE**

Permit Description:
Work Class:
Proposed Use: COMMERCIAL
Permit Number: 6208013
Status: Permit Closed
Valuation: $0.00
Contractor Company:
Contractor Name: DETECTION LOGIC FIRE PROTECTN

Date: **2/23/2009**
Permit Type: **ELECTRICAL**
Description: **INSTALL TEMPERATURE SENSORS**

Permit Description:
Work Class:
Proposed Use: COMMERCIAL
Permit Number: 6208962
Status: Permit Closed
Valuation: $0.00
Contractor Company:
Contractor Name: G B SYSTEMS INCORPORATED

Date: **2/13/2009**
Permit Type: **ELECTRICAL**
Description: **30 DAY GET STARTED PERMIT: FOR WALL & CEILING COVER ONLY, REF #6208226**

Permit Description:
Work Class:
Proposed Use: COMMERCIAL
Permit Number: 6208227
Status: Permit Closed
Valuation: $0.00
Contractor Company:
Contractor Name: OLSEN ELECTRIC INC

ADJOINING PROPERTY FINDINGS

Date: **2/4/2009**
Permit Type:
Description: **Sprinklers for West portion of 1st floor**

Permit Description: **POST ISSUANCE SUBMITTAL**
Work Class:
Proposed Use: COMMERCIAL
Permit Number:
Status: Closed: Submittal Closed
Valuation: $0.00
Contractor Company:
Contractor Name:

Date: **12/16/2008**
Permit Type: **Construction**
Description: **Initial office tenant improvment on West portion of 1st floor and occupy per plan.**

Permit Description:
Work Class: ADD/ALT
Proposed Use: COMMERCIAL
Permit Number: 6202669
Status: Permit Closed
Valuation: $699,325.00
Contractor Company:
Contractor Name: TSUKAMAKI, GEORGE

Date: **10/10/2007**
Permit Type: **ELECTRICAL**
Description: **WIRING FOR TENANT BUILD-OUT No new loads being added TR**

Permit Description:
Work Class:
Proposed Use: COMMERCIAL
Permit Number: 6148243
Status: Permit Finaled
Valuation: $59,000.00
Contractor Company:
Contractor Name: CEDAR GROVE ELECTRIC, INC

ADJOINING PROPERTY FINDINGS

Date: **9/7/2007**
Permit Type:
Description: **Steel Stair Shop Drawings stair 1 & 2**

Permit Description: **POST ISSUANCE SUBMITTAL**
Work Class: FULL REVIEW (COMPLEX)
Proposed Use: COMMERCIAL
Permit Number:
Status: Closed: Submittal Finaled
Valuation: $0.00
Contractor Company:
Contractor Name:

Date: **7/29/2007**
Permit Type:
Description: **Sprinklers - 2nd fl/**

Permit Description: **POST ISSUANCE SUBMITTAL**
Work Class: FULL REVIEW (COMPLEX)
Proposed Use: COMMERCIAL
Permit Number:
Status: Closed: Submittal Finaled
Valuation: $0.00
Contractor Company:
Contractor Name:

Date: **7/27/2007**
Permit Type: **ELECTRICAL**
Description: **30 DAY GET STARTED PERMIT FOR BRANCH WIRING, PENDING PLANS 6148243**

Permit Description:
Work Class:
Proposed Use: COMMERCIAL
Permit Number: 6148245
Status: Permit Finaled
Valuation: $0.00
Contractor Company:
Contractor Name: CEDAR GROVE ELECTRIC, INC

ADJOINING PROPERTY FINDINGS

Date: **7/27/2007**
Permit Type: **ELECTRICAL**
Description: **INSTALLING LV WIRING FOR VOICE/DATA CABLING**

Permit Description:
Work Class:
Proposed Use: COMMERCIAL
Permit Number: 6148212
Status: Permit Closed
Valuation: $0.00
Contractor Company:
Contractor Name: WARNER TELECOM GROUP

Date: **4/19/2007**
Permit Type: **Construction**
Description: **Initial tenant improvement for build-out office tenant space on the 2nd floor of the existing office building. Occupy per plans (a/p# #6076279).**

Permit Description:
Work Class: ADD/ALT
Proposed Use: COMMERCIAL
Permit Number: 6118412
Status: Permit Closed
Valuation: $103,568.00
Contractor Company:
Contractor Name: JOHNSTON ARCHITECTS,

Date: **4/11/2007**
Permit Type:
Description: **Renew permit #6076279**

Permit Description: **POST ISSUANCE SUBMITTAL**
Work Class: FULL REVIEW (COMPLEX)
Proposed Use: COMMERCIAL
Permit Number:
Status: Closed: Submittal Finaled
Valuation: $0.00
Contractor Company:
Contractor Name:

ADJOINING PROPERTY FINDINGS

Date: **2/16/2007**
Permit Type:
Description: **Sprinklers for parking - 3rd floor.**

Permit Description: **POST ISSUANCE SUBMITTAL**
Work Class: FULL REVIEW (COMPLEX)
Proposed Use: COMMERCIAL
Permit Number:
Status: Closed: Submittal Finaled
Valuation: $0.00
Contractor Company:
Contractor Name:

Date: **11/15/2006**
Permit Type:
Description: **PT shop drawings**

Permit Description: **POST ISSUANCE SUBMITTAL**
Work Class: FULL REVIEW (COMPLEX)
Proposed Use: COMMERCIAL
Permit Number:
Status: Closed: Submittal Finaled
Valuation: $0.00
Contractor Company:
Contractor Name:

Date: **5/3/2004**
Permit Type: **Construction**
Description: **DEMOLISH EXISTING BUILDINGS. CONSTRUCT A 3-STORY ADMINISTRATIVE OFFICE BUILDING WITH ACCESSORY PARKING GARAGE, PER PLAN. (OFFICE TENANT IMPROVEMENT/OCCUPANCY UNDER SEPARATE PERMIT).**

Permit Description:
Work Class: NEW
Proposed Use: COMMERCIAL
Permit Number: 6076279
Status: Permit Closed
Valuation: $2,596,718.00
Contractor Company:
Contractor Name: FRIVOLD, DAWN

ADJOINING PROPERTY FINDINGS

205 NE NORTHLAKE WAY

Date:	**6/14/2016**
Permit Type:	**SIDE SEWER**
Description:	**6/14/2016 BTB:ADMINISTRATIVE PERMIT FOR TRACKING PURPOSES TO REPORT SANITARY CONNECTION TO KING COUNTY.**
Permit Description:	
Work Class:	NEW SANITARY
Proposed Use:	COMMERCIAL
Permit Number:	6540557
Status:	Permit Closed
Valuation:	$0.00
Contractor Company:	
Contractor Name:	

Date:	**3/25/2016**
Permit Type:	**ELECTRICAL**
Description:	**MODIFY EXISTING ACCESS CONTROL SYSTEM; TRIM PANEL & PROGRAMMING. [WORKIVA INC]**
Permit Description:	
Work Class:	
Proposed Use:	COMMERCIAL
Permit Number:	6525930
Status:	Permit Issued
Valuation:	$0.00
Contractor Company:	
Contractor Name:	SIMPLEXGRINNELL LP

ADJOINING PROPERTY FINDINGS

Date: **1/12/2016**
Permit Type: **Construction**
Description: **Substantial alterations to change of use from warehouse to heavy sales and services-construction services (No construction) occupy per plan.**

Permit Description:
Work Class: ADD/ALT
Proposed Use: COMMERCIAL
Permit Number: 6489767
Status: Application Accepted
Valuation: $500.00
Contractor Company:
Contractor Name: WATERFRONT CONSTRUCTION INC

Date: **4/20/2015**
Permit Type: **ELECTRICAL**
Description: **LOW VOLT SECURITY INSTALL**

Permit Description:
Work Class:
Proposed Use: COMMERCIAL
Permit Number: 6469707
Status: Permit Closed
Valuation: $0.00
Contractor Company:
Contractor Name: ADT LLC

Date: **10/3/2014**
Permit Type: **ELECTRICAL**
Description: **ADDING 3 PEICES OF EQUIPMENT AND A SUBPANEL TO ACCOMODATE CIRCUIT BREAKER SPACE.**

Permit Description:
Work Class:
Proposed Use: COMMERCIAL
Permit Number: 6439732
Status: Permit Closed
Valuation: $0.00
Contractor Company:
Contractor Name: HILL ELECTRIC CORPORATION

ADJOINING PROPERTY FINDINGS

Date: **5/30/2014**
Permit Type: **SEPA THRESHOLD DETERMINATION, SHORELINE DEVELOPMENT**
Description: **Shoreline Substantial Development Application to relocate an existing 3,762 sq. ft. boatshed from 1341 N Northlake Way to 205 N Northlake Way in an environmentally critical area.**

Permit Description:
Work Class:
Proposed Use: INDUSTRIAL
Permit Number: 3011995
Status: Permit Closed
Valuation: $400,000.00
Contractor Company:
Contractor Name: BROGAN, JOE

Date: **1/30/2014**
Permit Type: **ELECTRICAL**
Description: **TENANT IMPROVEMENT. RELOCATE 5 LIGHTS, ADD 11 RECEPTACLES.**

Permit Description:
Work Class:
Proposed Use: COMMERCIAL
Permit Number: 6402311
Status: Permit Closed
Valuation: $0.00
Contractor Company:
Contractor Name: HILL ELECTRIC CORPORATION

Date: **9/25/2012**
Permit Type: **REFRIGERATION**
Description: **INSTALL PIPING FOR REPLACEMENT EQUIPMENT**

Permit Description:
Work Class:
Proposed Use: COMMERCIAL
Permit Number: 6336007
Status: Permit Closed
Valuation: $0.00
Contractor Company:
Contractor Name: M M COMFORT SYSTEMS

ADJOINING PROPERTY FINDINGS

Date:	**9/24/2012**
Permit Type:	**ELECTRICAL**
Description:	**INSTALL FUTURE POWER FOR BOAT DOCK. RUN 100AMP 3PHASE POWER TO DOCK SIDE ENCLOSURE.**
Permit Description:	
Work Class:	
Proposed Use:	COMMERCIAL
Permit Number:	6335880
Status:	Permit Closed
Valuation:	$0.00
Contractor Company:	
Contractor Name:	LUMINAIRE, INC.

Date:	**9/18/2012**
Permit Type:	**MECHANICAL**
Description:	**Replace (3) ton splity heat pump system, like for like, using existing penetrations (on the ground)**
Permit Description:	
Work Class:	MECHANICAL
Proposed Use:	COMMERCIAL
Permit Number:	6335070
Status:	Permit Closed
Valuation:	$6,683.00
Contractor Company:	
Contractor Name:	MESNEAK, MIKE

Date:	**4/25/2011**
Permit Type:	**SIGN/BILLBOARD/AWNING**
Description:	**Install (2) non-illum wall signs - HIGH SEAS TECHNOLOGY**
Permit Description:	
Work Class:	
Proposed Use:	COMMERCIAL
Permit Number:	6281111
Status:	Permit Closed
Valuation:	$0.00
Contractor Company:	
Contractor Name:	ACCLAIM SIGN & DISPLAY

ADJOINING PROPERTY FINDINGS

Date: **10/21/2010**
Permit Type: **MECHANICAL**
Description: **CLOSED AS INCOMPLETE - EXPIRED PERMIT. Add/relocate 12 supply diffusers, add 5 returns, reroute duct to match**

Permit Description:
Work Class: MECHANICAL
Proposed Use: COMMERCIAL
Permit Number: 6264557
Status: Permit Closed
Valuation: $4,000.00
Contractor Company:
Contractor Name: HOWLAND, DOUGH

Date: **10/21/2010**
Permit Type: **ELECTRICAL**
Description: **RELOCATE (1) T-STAT**

Permit Description:
Work Class:
Proposed Use: COMMERCIAL
Permit Number: 6264556
Status: Permit Closed
Valuation: $0.00
Contractor Company:
Contractor Name: G B SYSTEMS INCORPORATED

Date: **9/30/2010**
Permit Type: **ELECTRICAL**
Description: **COMMERCIAL TENANT IMPROVEMENT, INSTALLATION OF RECEPTACLES, SWITCHES, SUB-PANEL AND RELOCATION OF EXISTING LIGHT FIXTURES**

Permit Description:
Work Class:
Proposed Use: COMMERCIAL
Permit Number: 6262595
Status: Permit Closed
Valuation: $0.00
Contractor Company:
Contractor Name: HILL ELECTRIC CORPORATION

ADJOINING PROPERTY FINDINGS

Date: **10/16/2002**
Permit Type: **ELECTRICAL**
Description: **INSTALL 100 AMP SUB-PANEL, WIRING TO GAS UNIT HEATER, 7 RECEPTACLES IN SHOP AND 60 AMP 480 V RECEPTACLE ON SHORELINE BULKHEAD.**

Permit Description:
Work Class:
Proposed Use: COMMERCIAL
Permit Number: 6005461
Status: Permit Finaled
Valuation: $0.00
Contractor Company:
Contractor Name: HILL ELECTRIC CORPORATION

Date: **1/31/2002**
Permit Type:
Description:

Permit Description:
Work Class:
Proposed Use:
Permit Number:
Status: Active Application
Valuation: $0.00
Contractor Company:
Contractor Name:

Date: **12/23/1998**
Permit Type:
Description: **INSTALL DUCTWORK & DIFFUSERS TO EXISTING SYSTEM FOR OFFICE SPACE ON 2ND FLOOR, SUBJECT TO FIELD INSPECTION (STFI)**

Permit Description:
Work Class:
Proposed Use:
Permit Number: 703633
Status: Finaled Permit
Valuation: $2,400.00
Contractor Company:
Contractor Name: AC/R SERVICES, LLC

ADJOINING PROPERTY FINDINGS

Date: **12/15/1998**
Permit Type:
Description: **INITIAL TENANT IMPROVEMENTS 2ND FLOOR (SE) AND REESTABLISH PERMIT 688379 TO CONSTRUCT WAREHOUSE/ SHOP/ADMIN. OFF/PIER/BULKHEAD AND OCCUPY PER PLANS ORIG PERMIT 662252 RENEWED BY 670812/679389/688379**

Permit Description:
Work Class:
Proposed Use:
Permit Number: 703507
Status: Expired Permit
Valuation: $26,000.00
Contractor Company:
Contractor Name:

Date: **7/17/1998**
Permit Type:
Description: **INSTALL DUCTWORK FOR INITIAL TENANT IMPROVEMENT ON 2ND FLOOR OF EXISTING WAREHOUSE/OFFICE BLDG PER PLAN**

Permit Description:
Work Class:
Proposed Use:
Permit Number: 700414
Status: Finaled Permit
Valuation: $8,000.00
Contractor Company:
Contractor Name: KASPAR MECHANICAL, LTD

ADJOINING PROPERTY FINDINGS

Date: **6/18/1998**
Permit Type:
Description: **CONSTRUCT GANGWAY SUPPORT/APPROACH STRUCTURE ADJACENT TO EXISTING BULKHEAD, PER PLANS**

Permit Description:
Work Class:
Proposed Use:
Permit Number: 699800
Status: Expired Permit
Valuation: $9,500.00
Contractor Company:
Contractor Name:

Date: **5/22/1998**
Permit Type:
Description: **TO REVISE SHORELINE PERMIT 9003238/9702673 TO ADD A STEEL PILE SUPPORTED LANDING & OTHER SITE IMPROV**

Permit Description:
Work Class:
Proposed Use:
Permit Number: 699207
Status: Expired Permit
Valuation: $0.00
Contractor Company:
Contractor Name:

ADJOINING PROPERTY FINDINGS

Date: **4/21/1998**
Permit Type:
Description: **INTERIOR ALTERATIONS FOR INITIAL T.I. TO 2ND FLOOR OF EXISTING WAREHOUSE/ADMIN. OFFICE BLDG PER PLANS**

Permit Description:
Work Class:
Proposed Use:
Permit Number: 698464
Status: Finaled Permit
Valuation: $60,000.00
Contractor Company:
Contractor Name:

Date: **4/6/1998**
Permit Type:
Description: **INITIAL TENANT IMPROVEMENT FOR OFFICE/WAREHOUSE ON 1ST FLOOR AND MEZZANINE AND OCCUPY, PER PLANS**

Permit Description:
Work Class:
Proposed Use:
Permit Number: 698138
Status: Finaled Permit
Valuation: $15,000.00
Contractor Company:
Contractor Name:

ADJOINING PROPERTY FINDINGS

Date: **3/12/1998**
Permit Type:
Description: **SHORELINE SUBSTANTIAL DEVELOPMENT PERMIT TO ESTABLISH THE USE OF A MAJOR/MINOR FLOATING BOAT REPAIR FACILITY**

Permit Description:
Work Class:
Proposed Use:
Permit Number:
Status: Canceled Application
Valuation: $0.00
Contractor Company:
Contractor Name:

Date: **10/3/1997**
Permit Type:
Description: **INSTALL HVAC IN NEW WAREHOUSE/OFFICE STRUCTURE PER PLANS**

Permit Description:
Work Class:
Proposed Use:
Permit Number: 694868
Status: Finaled Permit
Valuation: $38,376.00
Contractor Company:
Contractor Name: KASPAR MECH LTD

Date: **8/29/1997**
Permit Type:
Description: **SHORELINE REVISION FOR FUTURE MECHANICAL PERMIT**

Permit Description:
Work Class:
Proposed Use:
Permit Number:
Status: Canceled Application
Valuation: $38,376.00
Contractor Company:
Contractor Name:

ADJOINING PROPERTY FINDINGS

Date: **8/8/1997**
Permit Type:
Description: **EXISTING WAREHOUSE BUILDINGS FOR FUTURE CONSTRUCTION OF A WAREHOUSE/OFFICE BUILDING WITH ACCESSORY PIER AND BULKHEAD COMPLETE ABOVE WORK OF PERMIT:656117**

Permit Description:
Work Class:
Proposed Use:
Permit Number: 693616
Status: Expired Permit
Valuation: $0.00
Contractor Company:
Contractor Name:

Date: **9/30/1996**
Permit Type:
Description: **CONSTRUCT WAREHOUSE/OFFICE BLDG, PIER & BULKHEAD AND OCCUPY PER PLANS COMPLETE ABOVE WORK OF PERMIT: 679389**

Permit Description:
Work Class:
Proposed Use:
Permit Number: 688379
Status: Expired Permit
Valuation: $0.00
Contractor Company:
Contractor Name:

ADJOINING PROPERTY FINDINGS

Date: **4/21/1995**
Permit Type:
Description: **CONSTRUCT WAREHOUSE/OFFICE BLDG, PIER & BULKHEAD AND OCCUPY PER PLANS COMPLETE ABOVE WORK OF PERMIT: 670812**

Permit Description:
Work Class:
Proposed Use:
Permit Number: 679389
Status: Permit Renewed
Valuation: $0.00
Contractor Company:
Contractor Name:

Date: **10/4/1993**
Permit Type:
Description: **CONSTRUCT WAREHOUSE/OFFICE BLDG, PIER & BULKHEAD AND OCCUPY PER PLANS COMPLETE ABOVE WORK OF PERMIT: 662252**

Permit Description:
Work Class:
Proposed Use:
Permit Number: 670812
Status: Expired Permit
Valuation: $0.00
Contractor Company:
Contractor Name:

ADJOINING PROPERTY FINDINGS

Date: **4/30/1992**
Permit Type:
Description: **CONSTRUCT WAREHOUSE/OFFICE BLDG, PIER & BULKHEAD AND OCCUPY PER PLANS**

Permit Description:
Work Class:
Proposed Use:
Permit Number: 662252
Status: Permit Renewed
Valuation: $0.00
Contractor Company:
Contractor Name:

Date: **5/1/1991**
Permit Type:
Description: **EXISTING WAREHOUSE BUILDINGS FOR FUTURE CONSTRUCTION OF A WAREHOUSE/OFFICE BUILDING WITH ACCESSORY PIER AND BULKHEAD**

Permit Description:
Work Class:
Proposed Use:
Permit Number: 656117
Status: Expired Permit
Valuation: $0.00
Contractor Company:
Contractor Name:

Date:
Permit Type:
Description:

Permit Description:
Work Class:
Proposed Use:
Permit Number:
Status: Canceled Application
Valuation: $0.00
Contractor Company:
Contractor Name:

ADJOINING PROPERTY FINDINGS

303 NE NORTHLAKE WAY

Date:	**10/22/2014**
Permit Type:	**Site Development**
Description:	**Grading and removal of contaminated soils on site only with replacement, compacting and repaving with new, per plans.**

Permit Description:	
Work Class:	GRADING
Proposed Use:	COMMERCIAL
Permit Number:	6424439
Status:	Permit Issued
Valuation:	$0.00
Contractor Company:	
Contractor Name:	

Date:	
Permit Type:	
Description:	

Permit Description:	
Work Class:	
Proposed Use:	
Permit Number:	
Status:	Canceled Application
Valuation:	$0.00
Contractor Company:	
Contractor Name:	

ADJOINING PROPERTY FINDINGS

Date:
Permit Type: **Construction**
Description: **Remove contaminated soils from existing commercial property per plan.**

Permit Description:
Work Class:
Proposed Use: COMMERCIAL
Permit Number: 6216224
Status: Initial Information Collected
Valuation: $0.00
Contractor Company:
Contractor Name:

Date:
Permit Type: **Construction**
Description: **REPAIR 31 EXISTING FENDER PILES BY SLEEVING OVER THE EXISTING WOOD PILES WITH NEW STEEL PILES & CONNECTING BACK TO THE EXISTING PIER OR SHEET PILE WALL (DEPENDING ON LOCATION). DIAMETERS VARY FROM (10" - 16"). REPLACE ALL EXISTING CHOCK BLOCKS AROUND PERIMETER OF PIER.**

Permit Description:
Work Class: ADD/ALT
Proposed Use: INDUSTRIAL
Permit Number: 6494199
Status: Initial Information Collected
Valuation: $0.00
Contractor Company:
Contractor Name:

ADJOINING PROPERTY FINDINGS

400 NE NORTHLAKE WAY

Date:	**4/2/2007**
Permit Type:	**ELECTRICAL**
Description:	**TEMPORARY SERVICE**

Permit Description:	
Work Class:	
Proposed Use:	COMMERCIAL
Permit Number:	6134422
Status:	Permit Finaled
Valuation:	$0.00
Contractor Company:	
Contractor Name:	KEITHLY ELECTRIC COMPANY

Date:	**9/19/2005**
Permit Type:	**SIDE SEWER**
Description:	**INSTALL (2) NEW ADDITIONAL STUBS**

Permit Description:	
Work Class:	ADD/ALT SANITARY
Proposed Use:	COMMERCIAL
Permit Number:	6072787
Status:	Permit Finaled
Valuation:	$0.00
Contractor Company:	
Contractor Name:	MR ROOTER PLUMBING (SPOSARI'S)

ADJOINING PROPERTY FINDINGS

401 NE NORTHLAKE WAY

Date:	**10/24/2016**
Permit Type:	**ELECTRICAL**
Description:	**REPLACE (3) OLD EXISTING 120/208 VOLT PANELS WITH (3) NEW 120/208 VOLT PANELS.**
Permit Description:	
Work Class:	
Proposed Use:	COMMERCIAL
Permit Number:	6563388
Status:	Permit Issued
Valuation:	$0.00
Contractor Company:	
Contractor Name:	DALTON ELECTRIC COMPANY

Date:	**10/4/2016**
Permit Type:	**ELECTRICAL**
Description:	**REPLACE EXISTING (2) PANELS WITH (1) NEW PANEL.**
Permit Description:	
Work Class:	
Proposed Use:	COMMERCIAL
Permit Number:	6559897
Status:	Permit Issued
Valuation:	$0.00
Contractor Company:	
Contractor Name:	DALTON ELECTRIC COMPANY

ADJOINING PROPERTY FINDINGS

Date: **10/1/2014**
Permit Type: **ELECTRICAL**
Description: **LOW VOLTAGE SECURITY SYSTEM**

Permit Description:
Work Class:
Proposed Use: COMMERCIAL
Permit Number: 6439333
Status: Permit Closed
Valuation: $0.00
Contractor Company:
Contractor Name: EVERGREEN SECURITY INC

Date: **6/25/2013**
Permit Type: **SIDE SEWER**
Description: **SPOT REPAIR ON SIDE SEWER & PIPE LINING**

Permit Description:
Work Class: REPAIR SANITARY
Proposed Use: SINGLE FAMILY / DUPLEX
Permit Number: 6371143
Status: Permit Closed
Valuation: $0.00
Contractor Company:
Contractor Name: ROTO ROOTER SERVICES COMPANY

Date: **3/28/2013**
Permit Type: **ELECTRICAL**
Description: **RAN 40 FEET OF NEW FIRE WIRE IN BAR AREA FOR WIRE THAT WAS CUT DURING CONSTRUCTION**

Permit Description:
Work Class:
Proposed Use: COMMERCIAL
Permit Number: 6358996
Status: Permit Closed
Valuation: $0.00
Contractor Company:
Contractor Name: EVERGREEN SECURITY INC

ADJOINING PROPERTY FINDINGS

Date: **1/3/2013**
Permit Type: **ELECTRICAL**
Description: **REMODEL BAR AREA TO INCLUDE NEW RECEPTACLES AND LIGHTS**

Permit Description:
Work Class:
Proposed Use: COMMERCIAL
Permit Number: 6347882
Status: Permit Closed
Valuation: $0.00
Contractor Company:
Contractor Name: R-C TRUE LINE CORPORATION

Date: **12/4/2012**
Permit Type: **Construction**
Description: **Construct alterations to bar area of existing restaurant (IVAR'S), per plan.**

Permit Description:
Work Class: ADD/ALT
Proposed Use: COMMERCIAL
Permit Number: 6328852
Status: Permit Closed
Valuation: $148,200.00
Contractor Company:
Contractor Name: FULTZ, CAMERON

Date: **6/3/2011**
Permit Type: **SIDE SEWER**
Description: **INSTALLING A GREASE INTERCEPTOR; NEW SS TIE TO THE EXISTING SIDE SEWER IN ROW.**

Permit Description:
Work Class: ADD/ALT SANITARY
Proposed Use: COMMERCIAL
Permit Number: 6285141
Status: Permit Closed
Valuation: $0.00
Contractor Company:
Contractor Name: SEATTLE PIPEWORKS, INC

ADJOINING PROPERTY FINDINGS

Date: **1/22/2010**
Permit Type: **CONVEYANCE**
Description: **INSTALL NEW CONTROLLER, FIXTURES, ROPE GRIPPER, ROPES, POWER DOORS/GATE, AC MOTOR, SEISMIC, FIRE ALARM & INTERCOM**

Permit Description:
Work Class: ALTER
Proposed Use:
Permit Number: 6238447
Status: Permit Closed
Valuation: $292,753.00
Contractor Company:
Contractor Name: KONE INC

Date: **8/27/2008**
Permit Type: **ELECTRICAL**
Description: **ADDITION OF ONE NOTIFICATION DEVICE OUTSIDE NEW WALK IN COOLER ONTO AN EXISTING FIRE SYSTEM.**

Permit Description:
Work Class:
Proposed Use: COMMERCIAL
Permit Number: 6192571
Status: Permit Closed
Valuation: $0.00
Contractor Company:
Contractor Name: EVERGREEN SECURITY INC

Date: **8/20/2008**
Permit Type: **MECHANICAL**
Description: **Cancel per customer req log 4885**

Permit Description:
Work Class: MECHANICAL
Proposed Use: COMMERCIAL
Permit Number: 6190573
Status: CANCELLED
Valuation: $20,000.00
Contractor Company:
Contractor Name: TOBIASON, GARY

ADJOINING PROPERTY FINDINGS

Date: **8/12/2008**
Permit Type: **REFRIGERATION**
Description: **INSTALL REFR PIPIN LINES TO WALK IN COOLER/FREEZER FOR IVAR'S SALMON HOUSE**

Permit Description:
Work Class:
Proposed Use: COMMERCIAL
Permit Number: 6190353
Status: Permit Closed
Valuation: $0.00
Contractor Company:
Contractor Name: MCCLOSKY'S REFRIGERATION

Date: **7/14/2008**
Permit Type: **Construction**
Description: **Construct alterations to repair and replace existing walk in cooler enclosure, per floor plan and subject to field inspection.**

Permit Description:
Work Class: ADD/ALT
Proposed Use: COMMERCIAL
Permit Number: 6185408
Status: Permit Closed
Valuation: $15,000.00
Contractor Company:
Contractor Name: TOBIASON, GARY

Date: **6/23/2008**
Permit Type: **ELECTRICAL**
Description: **DISCONNECT AND REWIRE (2) REFRIGERATION UNITS**

Permit Description:
Work Class:
Proposed Use: COMMERCIAL
Permit Number: 6185397
Status: Permit Closed
Valuation: $0.00
Contractor Company:
Contractor Name: ELECTRICAL TECHNOLOGIES NW

ADJOINING PROPERTY FINDINGS

Date: **2/25/2008**
Permit Type: **MECHANICAL**
Description: **Install one exhaust fan with associated ductwork and two transfer grilles.**

Permit Description:
Work Class: MECHANICAL
Proposed Use: COMMERCIAL
Permit Number: 6170749
Status: Permit Finaled
Valuation: $22,485.00
Contractor Company:
Contractor Name: FRANEK, GEORGE

Date: **1/17/2008**
Permit Type: **ELECTRICAL**
Description: **REMODEL (2) BATHROOMS**

Permit Description:
Work Class:
Proposed Use: COMMERCIAL
Permit Number: 6167352
Status: Permit Finaled
Valuation: $0.00
Contractor Company:
Contractor Name: ELECTRICAL TECHNOLOGIES NW

Date: **9/10/2007**
Permit Type: **Construction**
Description: **Interior alterations for toliet rooms, entry and office of existiing Ivar's restaurant per plans**

Permit Description:
Work Class: ADD/ALT
Proposed Use: COMMERCIAL
Permit Number: 6147400
Status: Permit Closed
Valuation: $125,000.00
Contractor Company:
Contractor Name: CRISP, KELA

ADJOINING PROPERTY FINDINGS

Date:	**7/27/2007**
Permit Type:	**Construction**
Description:	**Complete and final work under permited #6078333, subject to field inspection (STFI).**
Permit Description:	
Work Class:	ADD/ALT
Proposed Use:	COMMERCIAL
Permit Number:	6199825
Status:	Initial Information Collected
Valuation:	$21,500.00
Contractor Company:	
Contractor Name:	RYAN, MARSHALL

Date:	**3/15/2007**
Permit Type:	**MECHANICAL**
Description:	**Installation of a (4) type 1 exhaust hoods, exhaust fans & make-up air fans.**
Permit Description:	
Work Class:	MECHANICAL
Proposed Use:	COMMERCIAL
Permit Number:	6125511
Status:	Permit Finaled
Valuation:	$31,500.00
Contractor Company:	
Contractor Name:	HAWKSWORTH, DALE

Date:	**2/12/2007**
Permit Type:	**ELECTRICAL**
Description:	**REWIRE FRONTLINE KITCHEN**
Permit Description:	
Work Class:	
Proposed Use:	COMMERCIAL
Permit Number:	6128797
Status:	Permit Finaled
Valuation:	$0.00
Contractor Company:	
Contractor Name:	ELECTRICAL TECHNOLOGIES NW

ADJOINING PROPERTY FINDINGS

Date:	**12/29/2006**
Permit Type:	
Description:	**Sprinklers for Ivar's Salmon House floor 1**
Permit Description:	**POST ISSUANCE SUBMITTAL**
Work Class:	FULL REVIEW
Proposed Use:	COMMERCIAL
Permit Number:	
Status:	Closed: Submittal Finaled
Valuation:	$0.00
Contractor Company:	
Contractor Name:	

Date:	**11/13/2006**
Permit Type:	**Construction**
Description:	**Interior remodel of existing restaurant, excluding fish cafe and prep kitchen, to include minor modifications to bar and relocation of cooking area.**
Permit Description:	
Work Class:	ADD/ALT
Proposed Use:	COMMERCIAL
Permit Number:	6111119
Status:	Permit Closed
Valuation:	$125,000.00
Contractor Company:	
Contractor Name:	KARREMAN, FRANK

ADJOINING PROPERTY FINDINGS

Date:	**3/17/2006**
Permit Type:	**MECHANICAL**
Description:	**Replace split A/C 7.5 rooftop condensing units and install with (1) 12.5 ton rooftop gas/electric unit with associated supply and return ductwork to Ivar's Salmon House Restaurant, banquet room, per plans.**

Permit Description:	
Work Class:	MECHANICAL
Proposed Use:	COMMERCIAL
Permit Number:	6090549
Status:	Permit Finaled
Valuation:	$26,000.00
Contractor Company:	
Contractor Name:	DAVIES, GARY

Date:	**3/13/2006**
Permit Type:	**MECHANICAL**
Description:	**Install two type I and one type II exhaust hoods with roof top units, make up air and associated duct work per plan.**

Permit Description:	
Work Class:	MECHANICAL
Proposed Use:	COMMERCIAL
Permit Number:	6089021
Status:	Permit Finaled
Valuation:	$11,000.00
Contractor Company:	
Contractor Name:	HAWKESWORTH, DALE

ADJOINING PROPERTY FINDINGS

Date:	**2/17/2006**
Permit Type:	**ELECTRICAL**
Description:	**ELECTRICAL ASSOCIATED WITH RENNOVATION OF COMMERCIAL KITCHEN AREAS LOCATED AT IVARS SALMON HOUSE**
Permit Description:	
Work Class:	
Proposed Use:	COMMERCIAL
Permit Number:	6088754
Status:	Permit Finaled
Valuation:	$0.00
Contractor Company:	
Contractor Name:	ELECTRICAL TECHNOLOGIES NW

Date:	**2/8/2006**
Permit Type:	
Description:	**Sprinkler system for Ivar's Salmon House.**
Permit Description:	**POST ISSUANCE SUBMITTAL**
Work Class:	FULL REVIEW
Proposed Use:	COMMERCIAL
Permit Number:	
Status:	Closed: Submittal Finaled
Valuation:	$0.00
Contractor Company:	
Contractor Name:	

ADJOINING PROPERTY FINDINGS

Date:	**1/27/2006**
Permit Type:	**Construction**
Description:	**Closed as Incomplete - Expired Permit Closed as Incomplete - Expired Permit Floor framing, new north stair and remove west stair to 2nd floor, kitchen remodel convert portion to new storage and misc interior alterations to existing restaurant, no increase in seating (Ivar's Salmon House) per plan.**
Permit Description:	
Work Class:	ADD/ALT
Proposed Use:	COMMERCIAL
Permit Number:	6078333
Status:	Permit Closed
Valuation:	$215,000.00
Contractor Company:	
Contractor Name:	KARREMAN, FRANK

Date:	**1/4/2006**
Permit Type:	**MECHANICAL**
Description:	**Remove and replace 7.5 ton heating unit on roof of existing restaurant for Ivar's Salmon House per plan.**
Permit Description:	
Work Class:	MECHANICAL
Proposed Use:	COMMERCIAL
Permit Number:	6082716
Status:	Permit Finaled
Valuation:	$10,000.00
Contractor Company:	
Contractor Name:	DAVIES, GARY

ADJOINING PROPERTY FINDINGS

Date: **8/27/1998**
Permit Type:
Description: **IN-KIND REPLACMENT, (1) 2 TON HEAT PUMP ON ROOF TOP, SUBJECT TO FIELD INSPECTION (STFI)**

Permit Description:
Work Class:
Proposed Use:
Permit Number: 701335
Status: Finaled Permit
Valuation: $4,817.00
Contractor Company:
Contractor Name: MERIT MECHANICAL

Date: **5/4/1993**
Permit Type:
Description: **CONSTRUCT OUTDOOR DINING DECK & SCREENING FOR DUMPSTER/ALDER WOOD STORAGE AREA, PER PLANS**

Permit Description:
Work Class:
Proposed Use:
Permit Number: 668145
Status: Finaled Permit
Valuation: $0.00
Contractor Company:
Contractor Name:

ADJOINING PROPERTY FINDINGS

Date: **3/22/1993**
Permit Type:
Description: **PERMIT FOR FUTURE ADDITION OF A 960 SQ. FT. OUTDOOR DINING AREA FOR IVARS RESTAURANT**

Permit Description:
Work Class:
Proposed Use:
Permit Number: 667419
Status: Finaled Permit
Valuation: $0.00
Contractor Company:
Contractor Name:

Date: **1/25/1990**
Permit Type:
Description: **REPAIR EXISTING PEDESTRIAN RAMP AND OF PEDESTRIAN PLATFORM & RAMP FROM RESTAURANT TO BARGE, PER PLANS**

Permit Description:
Work Class:
Proposed Use:
Permit Number:
Status: Canceled Application
Valuation: $1,000.00
Contractor Company:
Contractor Name:

ADJOINING PROPERTY FINDINGS

Date: **8/9/1989**
Permit Type:
Description: **ESTABLISH USE FOR THE RECORD OF BARGE USE FOR OUTDOOR DINING AREA & PUBLIC ACCESS PER PLANS**

Permit Description:
Work Class:
Proposed Use:
Permit Number: 645208
Status: Finaled Permit
Valuation: $0.00
Contractor Company:
Contractor Name:

Date: **1/15/1986**
Permit Type:
Description: **RAISE PORTION OF FLOOR PER PLANS**

Permit Description:
Work Class:
Proposed Use:
Permit Number: 621972
Status: Finaled Permit
Valuation: $1,000.00
Contractor Company:
Contractor Name:

ADJOINING PROPERTY FINDINGS

Date:
Permit Type:
Description: **FOR FUTURE CONSTRUCTION OF A FLOAT FOR TEMPORARY MOORAGE ACCESSORY TO EXISTING RESTAURANT (IVAR'S SALMON HOUSE) (FLOAT ALREADY CONSTRUCTED)**

Permit Description:
Work Class:
Proposed Use:
Permit Number:
Status: Canceled Application
Valuation: $0.00
Contractor Company:
Contractor Name:

Work Class:
Proposed Use:
Permit Number:
Status: Canceled Application
Valuation: $0.00
Contractor Company:
Contractor Name:

Date:
Permit Type: **MECHANICAL**
Description: **Replace existing split a/c units for existing restaurant, per plans**

Permit Description:
Work Class: MECHANICAL
Proposed Use: COMMERCIAL
Permit Number: 6088555
Status:
Valuation: $0.00
Contractor Company:
Contractor Name:

ADJOINING PROPERTY FINDINGS

Date:
Permit Type: **Construction**
Description: **Interior remodel of existing restaurant, exluding fish bar and prep kitchen. Minor exterior improvements.**

Permit Description:
Work Class: ADD/ALT
Proposed Use: COMMERCIAL
Permit Number: 6098877
Status: Initial Information Collected
Valuation: $0.00
Contractor Company:
Contractor Name: KARREMAN, FRANK

Date:
Permit Type: **Construction**
Description: **Install one exhaust fan with associated ductwork. Install two transfer grilles.**

Permit Description:
Work Class:
Proposed Use:
Permit Number: 6167044
Status:
Valuation: $0.00
Contractor Company:
Contractor Name: SNYDER, CARRIE

Date:
Permit Type: **Construction**
Description: **Remodel of existing waiting area, bar, dining room and exterior at existing restuarant. Shoreline Exemption Request.**

Permit Description:
Work Class: ADD/ALT
Proposed Use: COMMERCIAL
Permit Number: 6183793
Status: Initial Information Collected
Valuation: $0.00
Contractor Company:
Contractor Name: KLOTZ, LORI

ADJOINING PROPERTY FINDINGS

404 NE NORTHLAKE WAY

Date:	**12/18/1992**
Permit Type:	
Description:	**RECONFIGURE TO ADD PARKING SPACES TO EXISTING ACCY SURFACE LOT FOR IVARS SALMON HOUSE, PER PLANS**
Permit Description:	
Work Class:	
Proposed Use:	
Permit Number:	666187
Status:	Expired Permit
Valuation:	$2,500.00
Contractor Company:	
Contractor Name:	

Date:	**12/26/1985**
Permit Type:	
Description:	**ACCESSORY PARKING LOT PER PLANS PARKING LOT**
Permit Description:	
Work Class:	
Proposed Use:	
Permit Number:	621707
Status:	Finaled Permit
Valuation:	$0.00
Contractor Company:	
Contractor Name:	K D DEMARAY

ADJOINING PROPERTY FINDINGS

Date: **6/27/1985**
Permit Type:
Description: **DEMO SHOP BLDG; STFI**

Permit Description:
Work Class:
Proposed Use:
Permit Number: 618639
Status: Finaled Permit
Valuation: $0.00
Contractor Company:
Contractor Name: K. D. DEMARAY, GEN. CONTR

509 NE NORTHLAKE WAY

Date: **12/6/2010**
Permit Type: **MECHANICAL**
Description: **Stand alone sprinklers to office building**

Permit Description:
Work Class: SPRINKLER
Proposed Use: COMMERCIAL
Permit Number: 6267285
Status: Permit Closed
Valuation: $10,000.00
Contractor Company:
Contractor Name: POST, NANCY

ADJOINING PROPERTY FINDINGS

Date: **9/7/2010**
Permit Type: **ELECTRICAL**
Description: **LV SYSTEMS WIRING INCLUDING AUDIO, LIGHTING CONTROL AND MOTORIZED SHADES SYSTEMS.**

Permit Description:
Work Class:
Proposed Use: COMMERCIAL
Permit Number: 6260109
Status: Permit Closed
Valuation: $0.00
Contractor Company:
Contractor Name: HOMETECHUSA LLC

Date: **8/27/2010**
Permit Type: **ELECTRICAL**
Description: **INSTALL NON REQUIRED FIRE DEVICES (SPRINKLER BLDG) AND ILLUMINATION**

Permit Description:
Work Class:
Proposed Use: COMMERCIAL
Permit Number: 6256957
Status: Permit Closed
Valuation: $0.00
Contractor Company:
Contractor Name: STANLEY SECURITY SOLUTIONS INC

Date: **8/18/2010**
Permit Type: **ELECTRICAL**
Description: **WIRING FOR TI; POWER & LIGHTS**

Permit Description:
Work Class:
Proposed Use: COMMERCIAL
Permit Number: 6253516
Status: Permit Closed
Valuation: $175,000.00
Contractor Company:
Contractor Name: TITAN ELECTRIC INC

ADJOINING PROPERTY FINDINGS

Date: **8/4/2010**
Permit Type: **ELECTRICAL**
Description: **GET STARTED: REF # 6256957 INSTALL NON REQUIRED FIRE DEVICES (SPRINKLER BLDG) AND ILLUMINATION**

Permit Description:
Work Class:
Proposed Use: COMMERCIAL
Permit Number: 6256959
Status: Permit Closed
Valuation: $0.00
Contractor Company:
Contractor Name: STANLEY SECURITY SOLUTIONS INC

Date: **6/30/2010**
Permit Type: **ELECTRICAL**
Description: **WIRING FOR TI; POWER & LIGHTS**

Permit Description:
Work Class:
Proposed Use: COMMERCIAL
Permit Number: 6253517
Status: Permit Closed
Valuation: $0.00
Contractor Company:
Contractor Name: TITAN ELECTRIC INC

Date: **5/6/2010**
Permit Type: **ELECTRICAL**
Description: **PULLING DATA WIRE AND PUTTING IN A SECURITY SYSTEM**

Permit Description:
Work Class:
Proposed Use: COMMERCIAL
Permit Number: 6248114
Status: Permit Closed
Valuation: $0.00
Contractor Company:
Contractor Name: STANLEY CONVERGENT SEC SOL INC

ADJOINING PROPERTY FINDINGS

Date: **2/10/2010**
Permit Type: **Construction**
Description: **Substantial alterations and interior tenant improvements and facade modifications to existing manufacturing/showroom building, per plan.**

Permit Description:
Work Class: ADD/ALT
Proposed Use: COMMERCIAL
Permit Number: 6207669
Status: Permit Closed
Valuation: $650,000.00
Contractor Company:
Contractor Name: SEATTLE CONST RESOURCES INC

Date: **11/18/2009**
Permit Type: **Construction**
Description: **Substantial alterations/seismic upgrades to existing manufacturing/showroom building per plan.**

Permit Description:
Work Class: ADD/ALT
Proposed Use: COMMERCIAL
Permit Number: 6225212
Status: Permit Closed
Valuation: $275,000.00
Contractor Company:
Contractor Name: SEATTLE CONST RESOURCES INC

Date: **1/23/2009**
Permit Type: **MECHANICAL**
Description: **Install (1) garage exhaust fan & (3) louvers, per plan.**

Permit Description:
Work Class: MECHANICAL
Proposed Use: COMMERCIAL
Permit Number: 6202130
Status: Permit Closed
Valuation: $23,100.00
Contractor Company:
Contractor Name: GRUSZECKI, MAREK

ADJOINING PROPERTY FINDINGS

Date: **1/21/2009**
Permit Type: **ELECTRICAL**
Description: **ROUGH IN FOR RELOCATE ENTRANCE FIXTURES, DOOR OPENER AND CONTROLLER, RELOCATE SWITCHES - SEQ#36246**

Permit Description:
Work Class:
Proposed Use: COMMERCIAL
Permit Number: 6206096
Status: Permit Closed
Valuation: $0.00
Contractor Company:
Contractor Name: SEQUOYAH CORPORATION

Date: **11/26/2008**
Permit Type: **SIDE SEWER**
Description: **STORM DRAIN CONNECTION FOR COMMERCIAL ADDITION**

Permit Description:
Work Class: ADD/ALT DRAINAGE
Proposed Use: COMMERCIAL
Permit Number: 6202206
Status: Permit Closed
Valuation: $0.00
Contractor Company:
Contractor Name: MODERN SEWER CORPORATION

Date: **10/23/2008**
Permit Type: **Construction**
Description: **Demolish portion and alter existing Manufacturing Building per plan**

Permit Description:
Work Class: ADD/ALT
Proposed Use: INDUSTRIAL
Permit Number: 6182067
Status: Permit Closed
Valuation: $150,000.00
Contractor Company:
Contractor Name: SANDLER, NORMAN

ADJOINING PROPERTY FINDINGS

Date: **9/11/2008**
Permit Type: **ELECTRICAL**
Description: **WIRE FOR EXIT SIGNAGE**

Permit Description:
Work Class:
Proposed Use: COMMERCIAL
Permit Number: 6194231
Status: Permit Closed
Valuation: $0.00
Contractor Company:
Contractor Name: BOYER ELECTRIC COMPANY INC

Date: **7/3/2008**
Permit Type: **Construction**
Description: **Minor tenant improvements top revise exiting including door swings + thresholds in existing manufacturing facility / STFI per Inspector Mezen.**

Permit Description:
Work Class: ADD/ALT
Proposed Use: INDUSTRIAL
Permit Number: 6185888
Status: Permit Closed
Valuation: $22,500.00
Contractor Company:
Contractor Name: SANDLER, NORMAN

Date: **8/28/1990**
Permit Type:
Description: **INSTALL A.C.U.'S, DUCTWORK, & G.R.D.'S, INSTALL UNIT HEATERS, PER PLANS**

Permit Description:
Work Class:
Proposed Use:
Permit Number: 652367
Status: Finaled Permit
Valuation: $59,997.00
Contractor Company:
Contractor Name: WESTVENT,INC.

ADJOINING PROPERTY FINDINGS

Date: **3/19/1990**
Permit Type:
Description: **INSTALL 4 ROOF-TOP EXHAUST FANS TO EXHAUST HEAT EQUIPMENT, PER PLANS**

Permit Description:
Work Class:
Proposed Use:
Permit Number: 649117
Status: Finaled Permit
Valuation: $40,000.00
Contractor Company:
Contractor Name: WESTVENT, INC

Date: **11/8/1989**
Permit Type:
Description: **INTERIOR ALTERATIONS AND ADD EXTERIOR STAIR TO MANUFACTURING BUILDING, PER PLANS**

Permit Description:
Work Class:
Proposed Use:
Permit Number: 646977
Status: Finaled Permit
Valuation: $10,000.00
Contractor Company:
Contractor Name:

Date:
Permit Type:
Description:

Permit Description:
Work Class:
Proposed Use:
Permit Number:
Status: Canceled Application
Valuation: $0.00
Contractor Company:
Contractor Name:

Work Class:
Proposed Use:
Permit Number:
Status: Canceled Application
Valuation: $0.00
Contractor Company:
Contractor Name:

Date:
Permit Type:
Description: **Improvement of existing building, including tenant improvements, demolition of portion of existing buidling, and obtaining a shoreline permit for renovation/maintenance and repair of existing courtyard area.**

Permit Description: **LAND USE**
Work Class: FULL REVIEW (COMPLEX)
Proposed Use: INDUSTRIAL
Permit Number:
Status: Open
Valuation: $0.00
Contractor Company:
Contractor Name:

NE PACIFIC ST

200 NE PACIFIC ST

Date: **9/21/2016**
Permit Type: **ELECTRICAL**
Description: **OUTLETS FOR FIREPLACE , RELOCATE LIGHTS , ADD AC UNIT , MICROWAVE .**

Permit Description:
Work Class:
Proposed Use: SINGLE FAMILY / DUPLEX
Permit Number: 6557576
Status: Permit Issued
Valuation: $0.00
Contractor Company:
Contractor Name: COOPER NORTHWEST ELECTRIC

ADJOINING PROPERTY FINDINGS

Date: **9/12/2016**
Permit Type: **REFRIGERATION**
Description: **FURNISH AND INSTALL (2) NEW COOLING UNITS IN CONDO # 407**

Permit Description:
Work Class:
Proposed Use: MULTIFAMILY
Permit Number: 6555787
Status: Permit Issued
Valuation: $0.00
Contractor Company:
Contractor Name: PREMIER MECH AND ELECTRIC LLC

Date: **10/30/2015**
Permit Type: **MECHANICAL**
Description: **Replace existing rooftop AC unit, per plan.**

Permit Description:
Work Class: MECHANICAL
Proposed Use: COMMERCIAL
Permit Number: 6494737
Status: Permit Issued
Valuation: $9,300.00
Contractor Company:
Contractor Name: PERFORMANCE HEATING & A/C INC

Date: **8/12/2014**
Permit Type: **ELECTRICAL**
Description: **TENANT IMPROVEMENT.9/10/2014 add 1 fire alarm device and 18 low voltage devices.dwm.**

Permit Description:
Work Class:
Proposed Use: COMMERCIAL
Permit Number: 6431540
Status: Permit Closed
Valuation: $0.00
Contractor Company:
Contractor Name: BALKAN ELECTRIC LLC

ADJOINING PROPERTY FINDINGS

Date:	**7/11/2014**
Permit Type:	**Construction**
Description:	**Construct tenant improvements to portion of ground floor tenant space (suite 130) in a mixed use building, per plans.**
Permit Description:	
Work Class:	ADD/ALT
Proposed Use:	COMMERCIAL
Permit Number:	6414533
Status:	Permit Closed
Valuation:	$42,600.00
Contractor Company:	
Contractor Name:	

Date:	**6/16/2014**
Permit Type:	**ELECTRICAL**
Description:	**UPGRADING EXISTING ACCESS CONTROL SYSTEM BY ADDING TO NEW CARD READERS- TO GARAGE NE MAN DOOR, INTERIOR GARAGE STAIRWELL DOOR- NEW CONTROLLER AT GARAGE LEVEL EXERCISE ROOM. - TAS 6/27/14 APPLICANT ADDRESS CHANGE FROM 208 NE PACIFIC TO 200 NE PACIFIC.**
Permit Description:	
Work Class:	
Proposed Use:	MULTIFAMILY
Permit Number:	6422821
Status:	Permit Closed
Valuation:	$0.00
Contractor Company:	
Contractor Name:	PROTECTION & COMMUNICATNS INC

ADJOINING PROPERTY FINDINGS

Date:	**9/29/2011**
Permit Type:	**ELECTRICAL**
Description:	**ADD/RELOCATE FIRE ALARM HORN/STROBES**

Permit Description:	
Work Class:	
Proposed Use:	COMMERCIAL
Permit Number:	6297147
Status:	Permit Closed
Valuation:	$0.00
Contractor Company:	
Contractor Name:	COSCO FIRE PROTECTION INC

Date:	**8/26/2011**
Permit Type:	**Construction**
Description:	**interior non-structural alterations to existing office (Subsplash) and subject to field inspection (stfi)**

Permit Description:	
Work Class:	ADD/ALT
Proposed Use:	COMMERCIAL
Permit Number:	6293897
Status:	Permit Closed
Valuation:	$22,000.00
Contractor Company:	
Contractor Name:	KOHLER, DWAYNE & MARILYN

ADJOINING PROPERTY FINDINGS

208 NE PACIFIC ST

Date:	**4/14/2006**
Permit Type:	**Construction**
Description:	**Repair decks for units 302, 306 & 406 to original configuration, subject to field inspection.**
Permit Description:	
Work Class:	ADD/ALT
Proposed Use:	MULTIFAMILY
Permit Number:	6095073
Status:	Permit Closed
Valuation:	$30,000.00
Contractor Company:	
Contractor Name:	WALKLEY, JON

Date:	**8/18/1998**
Permit Type:	
Description:	**INSTALL SPLIT SYSTEM HEAT PUMPS WITH ASSOCIATED DUCTWORK,DIFFUSERS ON 1ST FLOOR (SLIM SOMMERVILLE) PER MECHANICAL PLAN**
Permit Description:	
Work Class:	
Proposed Use:	
Permit Number:	701128
Status:	Finaled Permit
Valuation:	$15,836.00
Contractor Company:	
Contractor Name:	UNIVERSAL MECHANICAL

ADJOINING PROPERTY FINDINGS

Date: **7/9/1998**
Permit Type:
Description: **INITIAL TENANT IMPROVEMENTS TO EXISTING MIXED USE BUILDING, CHANGE USE OF PORTION OF BUILDING TO ADMINISTRATIVE OFFICE, AND OCCUPY, PER PLANS**

Permit Description:
Work Class:
Proposed Use:
Permit Number: 700218
Status: Finaled Permit
Valuation: $34,860.00
Contractor Company:
Contractor Name:

Date: **2/18/1998**
Permit Type:
Description: **INSTALL (4) TON SPLIT SYSTEM HEAT PUMP, DIFFUSERS, GRILLS, DUCTWORK AND T-STAT TO FIRST FLOOR RETAIL SPACE PER PLANS**

Permit Description:
Work Class:
Proposed Use:
Permit Number: 697134
Status: Finaled Permit
Valuation: $7,500.00
Contractor Company:
Contractor Name: UNIVERSAL MECH.

ADJOINING PROPERTY FINDINGS

Date: **2/18/1998**
Permit Type:
Description: **INSTALL (2) 4-TON SPLIT SYSTEM HEAT PUMPS & ASSOC. DUCTWORK IN 1ST FLOOR KOHLER SPACE PER PLANS**

Permit Description:
Work Class:
Proposed Use:
Permit Number: 697136
Status: Finaled Permit
Valuation: $18,600.00
Contractor Company:
Contractor Name: UNIVERSAL MECHANICAL

Date: **1/7/1998**
Permit Type:
Description: **INITIAL TENANT IMPROVEMENT TO EAST TENANT SPACE CHANGE USE OF EAST TENANT SPACE FROM RETAIL TO ADMIN OFFICE, AND OCCUPY, PER PLANS**

Permit Description:
Work Class:
Proposed Use:
Permit Number: 696392
Status: Finaled Permit
Valuation: $25,950.00
Contractor Company:
Contractor Name:

ADJOINING PROPERTY FINDINGS

Date: **1/7/1998**
Permit Type:
Description: **DIVIDE WEST TENANT SPACE & INITIAL T.I. TO WLY 1/2 CHANGE USE FRM CHILD CARE TO ADMIN OFFICE & RETAIL AND OCCUPY ADMIN OFFICE FOR KOHLER ASSOC (NO OCCUP OF RETAIL SPACE UNDER THIS PERMIT), PER PLANS**

Permit Description:
Work Class:
Proposed Use:
Permit Number: 696407
Status: Finaled Permit
Valuation: $63,400.00
Contractor Company:
Contractor Name:

Date: **7/22/1997**
Permit Type:
Description: **CONSTRUCT MIXED USE BUILDING, PER PLANS COMPLETE ABOVE WORK OF PERMIT: 683640**

Permit Description:
Work Class:
Proposed Use:
Permit Number: 693254
Status: Finaled Permit
Valuation: $0.00
Contractor Company:
Contractor Name:

ADJOINING PROPERTY FINDINGS

Date: **2/25/1997**
Permit Type:
Description: **INSTALL 5 HVAC ROOF-TOP UNITS, 2 GARAGE EXHT. FANS AND 1 ELEVATOR MECH. ROOM EXH. FAN FOR APARTMENT BUILDING, UNITS 402,403,404,405,406 PER PLAN**

Permit Description:
Work Class:
Proposed Use:
Permit Number: 690395
Status: Expired Permit
Valuation: $43,000.00
Contractor Company:
Contractor Name: PREFORMANCE HEATING & AIR

Date: **12/22/1995**
Permit Type:
Description: **CONSTRUCT MIXED USE BUILDING, PER PLANS**

Permit Description:
Work Class:
Proposed Use:
Permit Number: 683640
Status: Permit Renewed
Valuation: $0.00
Contractor Company:
Contractor Name:

ADJOINING PROPERTY FINDINGS

Date: **11/19/1992**
Permit Type:
Description: **OF EXISTING MANUFACTURING & RESIDENTIAL BUILDINGS. FOR FUTURE CONSTRUCTION OF A MIXED USE BUILDING. COMPLETE ABOVE WORK OF PERMIT: 657474**

Permit Description:
Work Class:
Proposed Use:
Permit Number:
Status: Canceled Application
Valuation: $0.00
Contractor Company:
Contractor Name:

Date: **7/19/1991**
Permit Type:
Description: **OF EXISTING MANUFACTURING & RESIDENTIAL BUILDINGS. FOR FUTURE CONSTRUCTION OF A MIXED USE BUILDING.**

Permit Description:
Work Class:
Proposed Use:
Permit Number: 657474
Status: Expired Permit
Valuation: $0.00
Contractor Company:
Contractor Name:

ADJOINING PROPERTY FINDINGS

Date: **5/23/1984**
Permit Type:
Description: **DEMOLISH WAREHOUSE FUTURE CONSTR OF OFFICE/WAREHS BLD WITH PARK GAR**

Permit Description:
Work Class:
Proposed Use:
Permit Number: 612198
Status: Expired Permit
Valuation: $0.00
Contractor Company:
Contractor Name: NA

Date:
Permit Type:
Description:

Permit Description:
Work Class:
Proposed Use:
Permit Number:
Status: Canceled Application
Valuation: $0.00
Contractor Company:
Contractor Name:

GLOSSARY

General Building Department concepts

- **ICC:** The International Code Council. The governing body for the building/development codes used by all jurisdictions who've adopted the ICC guidelines. MOST of the US has done this. Canada, Mexico, and other countries use ICC codes books and guides as well. There are a few states who have added guidelines to the ICC codes to better fit their needs. For example, California has added seismic retrofit requirements for most commercial structures.
- **Building Department (Permitting Authority, Building Codes, Inspections Department, Building and Inspections):** This is the department in a jurisdiction where an owner or contractor goes to obtain permits and inspections for building, tearing down, remodeling, adding to, re-roofing, moving or otherwise making changes to any structure, Residential or Commercial.
- **Jurisdiction:** This is the geographic area representing the properties over which a Permitting Authority has responsibility.
- **GC:** General Contractor. Usually the primary contractor hired for any Residential or Commercial construction work.
- **Sub:** Subordinate contracting companies or subcontractors. Usually a "trades" contractor working for the GC. These contractors generally have an area of expertise in which they are licensed like Plumbing, Electrical, Heating and Air systems, Gas Systems, Pools etc. (called "trades").
- **Journeymen:** Sub contractors who have their own personal licenses in one or more trades and work for different contracting companies, wherever they are needed or there is work.
- **HVAC (Mechanical, Heating & Air companies):** HVAC = Heating, Ventilation, and Air Conditioning.
- **ELEC (Electrical, TempPole, TPole, TPower, Temporary Power, Panel, AMP Change, Power Release):** Electrical permits can be pulled for many reasons. The most common reason is to increase the AMPs of power in an electrical power panel. This requires a permit in almost every jurisdiction. Other commons reason for Electrical permits is to insert a temporary power pole at a new construction site. Construction requires electricity, and in a new development, power has yet to be run to the lot. The temporary power pole is usually the very first permit pulled for new development. The power is released to the home owner when construction is complete and this sometimes takes the form of a Power Release permit or inspection.
- **"Pull" a permit:** To obtain and pay for a building permit.
- **CBO:** Chief Building Official
- **Planning Department:** The department in the development process where the building /structural plans are reviewed for their completeness and compliance with building codes
- **Zoning Department:** The department in the development process where the site plans are reviewed for their compliance with the regulations associated with the zoning district in which they are situated.
- **Zoning District:** A pre-determined geographic boundary within a jurisdiction where certain types of structures are permitted / prohibited. Examples are Residential structure, Commercial/Retail structures, Industrial/Manufacturing structures etc. Each zoning district has regulations associated with it like the sizes of the lots, the density of the structures on the lots, the number of parking spaces required for certain types of structures on the lots etc.
- **PIN (TMS, GIS ID, Parcel#):** Property Identification Number and Tax Map System number.
- **State Card (Business license):** A license card issued to a contractor to conduct business.
- **Building Inspector (Inspector):** The inspector is a building department employee that inspects building construction for compliance to codes.
- **C.O.:** Certificate of Occupancy. This is the end of the construction process and designates that the owners now have permission to occupy a structure after its building is complete. Sometimes also referred to as a Certificate of Compliance.

GLOSSARY

Permit Content Definitions

- Permit Number: The alphanumerical designation assigned to a permit for tracking within the building department system. Sometimes the permit number gives clues to its role, e.g. a "PL" prefix may designate a plumbing permit.
- Description: A field on the permit form that allows the building department to give a brief description of the work being done. More often than not, this is the most important field for EP's to find clues to the prior use(s) of the property.
- Permit Type: Generally a brief designation of the type of job being done. For example BLDG-RES, BLDG-COM, ELEC, MECH etc.

Sample Building Permit Data

Date: Nov 09, 2000
Permit Type: Bldg -
New Permit Number: 101000000405
Status: Valuation: $1,000,000.00
Contractor Company: OWNER-BUILDER
Contractor Name:

Description: New one store retail (SAV-ON) with drive-thru pharmacy. Certificate of Occupancy.

Dunn Lumber and SDOT Parcels
3831 4th Ave NE
SEATTLE, WA 98105

Inquiry Number: 4786801.5
November 21, 2016

The EDR-City Directory Abstract

Environmental Data Resources Inc

6 Armstrong Road
Shelton, CT 06484
800.352.0050
www.edrnet.com

TABLE OF CONTENTS

SECTION

Executive Summary

Findings

City Directory Images

Thank you for your business.
Please contact EDR at 1-800-352-0050
with any questions or comments.

Disclaimer - Copyright and Trademark Notice

This Report contains certain information obtained from a variety of public and other sources reasonably available to Environmental Data Resources, Inc. It cannot be concluded from this Report that coverage information for the target and surrounding properties does not exist from other sources. **NO WARRANTY EXPRESSED OR IMPLIED, IS MADE WHATSOEVER IN CONNECTION WITH THIS REPORT. ENVIRONMENTAL DATA RESOURCES, INC. SPECIFICALLY DISCLAIMS THE MAKING OF ANY SUCH WARRANTIES, INCLUDING WITHOUT LIMITATION, MERCHANTABILITY OR FITNESS FOR A PARTICULAR USE OR PURPOSE. ALL RISK IS ASSUMED BY THE USER. IN NO EVENT SHALL ENVIRONMENTAL DATA RESOURCES, INC. BE LIABLE TO ANYONE, WHETHER ARISING OUT OF ERRORS OR OMISSIONS, NEGLIGENCE, ACCIDENT OR ANY OTHER CAUSE, FOR ANY LOSS OR DAMAGE, INCLUDING, WITHOUT LIMITATION, SPECIAL, INCIDENTAL, CONSEQUENTIAL, OR EXEMPLARY DAMAGES. ANY LIABILITY ON THE PART OF ENVIRONMENTAL DATA RESOURCES, INC. IS STRICTLY LIMITED TO A REFUND OF THE AMOUNT PAID FOR THIS REPORT.** Purchaser accepts this Report "AS IS". Any analyses, estimates, ratings, environmental risk levels or risk codes provided in this Report are provided for illustrative purposes only, and are not intended to provide, nor should they be interpreted as providing any facts regarding, or prediction orforecast of, any environmental risk for any property. Only a Phase I Environmental Site Assessment performed by an environmental professional can provide information regarding the environmental risk for any property. Additionally, the information provided in this Report is not to be construed as legal advice.

Copyright 2016 by Environmental Data Resources, Inc. All rights reserved. Reproduction in any media or format, in whole or in part, of any report or map of Environmental Data Resources, Inc. or its affiliates is prohibited without prior written permission.

EDR and its logos (including Sanborn and Sanborn Map) are trademarks of Environmental Data Resources, Inc. or its affiliates. All other trademarks used herein are the property of their respective owners.

EXECUTIVE SUMMARY

DESCRIPTION

Environmental Data Resources, Inc.'s (EDR) City Directory Abstract is a screening tool designed to assist environmental professionals in evaluating potential liability on a target property resulting from past activities. EDR's City Directory Abstract includes a search and abstract of available city directory data. For each address, the directory lists the name of the corresponding occupant at five year intervals.

Business directories including city, cross reference and telephone directories were reviewed, if available, at approximately five year intervals for the years spanning 1920 through 2013. This report compiles information gathered in this review by geocoding the latitude and longitude of properties identified and gathering information about properties within 660 feet of the target property.

A summary of the information obtained is provided in the text of this report.

RECORD SOURCES

EDR is licensed to reproduce certain City Directory works. Reproduction of City Directories without permission of the publisher may be a violation of copyright.

Data by
infoUSA®
Copyright©2008
All Rights Reserved

RESEARCH SUMMARY

The following research sources were consulted in the preparation of this report. An "X" indicates where information was identified in the source and provided in this report.

Year	Source	TP	Adjoining	Text Abstract	Source Image
2013	Cole Information Services	-	X	X	-
	Cole Information Services	X	X	X	-
2008	Cole Information Services	-	X	X	-
	Cole Information Services	X	X	X	-
2005	Cole Information Services	-	X	X	X
	Cole Information Services	X	X	X	X
1996	R.L. Polk Co. Publishers	-	X	X	X
	R.L. Polk Co. Publishers	X	X	X	X
1991	R.L Polk Co Publishers	-	-	-	-
1990	R.L. Polk Co. Publishers	-	X	X	X
	R.L. Polk Co. Publishers	X	X	X	X
1986	R.L. Polk Co. Publishers	-	X	X	X
	R.L. Polk Co. Publishers	X	X	X	X
1985	R.L Polk Co Publishers	-	-	-	-
1981	R. L. Polk Co. Publisher	-	-	-	-

EXECUTIVE SUMMARY

Year	Source	TP	Adjoining	Text Abstract	Source Image
1980	R.L. Polk Co. Publishers	-	X	X	X
	R.L. Polk Co. Publishers	X	X	X	X
1977	R.L. Polk Co. Publishers	-	-	-	-
1975	R.L. Polk Co. Publishers	-	X	X	X
	R.L. Polk Co. Publishers	X	X	X	X
1971	Pacific Northwest Bell Telephone Company	-	X	X	-
1970	R.L. Polk Co Publishers	-	X	X	X
	R.L. Polk Co Publishers	X	X	X	X
1969	R.L. Polk Co. Publishers	-	X	X	X
1966	R.L. Polk Co Publishers	-	X	X	X
	R.L. Polk Co Publishers	X	X	X	X
1960	R.L. Polk Co Publishers	-	X	X	X
	R.L. Polk Co Publishers	X	X	X	X
1955	R.L. Polk Co Publishers	-	X	X	X
	R.L. Polk Co Publishers	X	X	X	X
1951	R.L. Polk Co Publishers	-	X	X	X
	R.L. Polk Co Publishers	X	X	X	X
1944	R. L. Polk & Co.	-	X	X	X
	R. L. Polk & Co.	X	X	X	X
1940	R.L. Polk Co publishers	-	X	X	X
	R.L. Polk Co publishers	X	X	X	X
1935	R.L. Polk Co Publishers	-	X	X	-
	R.L. Polk Co Publishers	X	X	X	-
1930	R.L. Polk Co Publishers	-	X	X	-
	R.L. Polk Co Publishers	X	X	X	-
1925	R.L. Polk Co Publishers	-	X	X	-
	R.L. Polk Co Publishers	X	X	X	-
1920	R.L. Polk Co Publishers	-	X	X	-

EXECUTIVE SUMMARY

SELECTED ADDRESSES

The following addresses were selected by the client, for EDR to research. An "X" indicates where information was identified.

Address	***Type***	***Findings***
3815 4th Ave NE	Client Entered	X
3800 Latona Ave NE	Client Entered	
3816 Latona Ave NE	Client Entered	X
3822 Latona Ave NE	Client Entered	X

FINDINGS

TARGET PROPERTY INFORMATION

ADDRESS

3831 4th Ave NE
SEATTLE, WA 98105

FINDINGS DETAIL

Target Property research detail.

4TH AV H9101 NE

3815 4TH AV H9101 NE

Year	Uses	Source	
1935	Schulenburg Geo A Margt millwkr	R.L. Polk Co Publishers	

4TH AVE NE

3815 4TH AVE NE

Year	Uses	Source	
2008	STONE PRESS EDITIONS INC	Cole Information Services	

4th Ave NE

3815 4th Ave NE

Year	Uses	Source	
1996	STONE PRESS EDITIONS	R.L. Polk Co. Publishers	Image pg. A10

4TH AVE NE

3815 4TH AVE NE

Year	Uses	Source	
1990	Ulmer Kolius N W sail mkrs	R.L. Polk Co. Publishers	Image pg. A18

4th Ave NE

3815 4th Ave NE

Year	Uses	Source	
1990	Ulmer Kolius N W sail mkrs	R.L. Polk Co. Publishers	Image pg. A18

FINDINGS

4TH AVE NE

3815 4TH AVE NE

Year	Uses	Source	
1986	Ulmer Kolius N W sail mkrs	R.L. Polk Co. Publishers	Image pg. A25

4th Ave NE

3815 4th Ave NE

Year	Uses	Source	
1986	Ulmer Kolius N W sail mkrs	R.L. Polk Co. Publishers	Image pg. A25

4TH AVE NE

3815 4TH AVE NE

Year	Uses	Source	
1980	Designs One O Seven furn mfrs	R.L. Polk Co. Publishers	Image pg. A33
	Ulmer Sails Inc sail mkr	R.L. Polk Co. Publishers	Image pg. A33

4th Ave NE

3815 4th Ave NE

Year	Uses	Source	
1980	Designs One O Seven furn mfrs	R.L. Polk Co. Publishers	Image pg. A33
	Ulmer Sails Inc sail mkr	R.L. Polk Co. Publishers	Image pg. A33

4TH AVE NE

3815 4TH AVE NE

Year	Uses	Source	
1970	UNIVERSITY HONDA STGE	R.L. Polk Co Publishers	Image pg. A47
	YOST SHEET METAL WORKS	R.L. Polk Co Publishers	Image pg. A47

4th Ave NE

3815 4th Ave NE

Year	Uses	Source	
1970	UNIVERSITY HONDA STGE	R.L. Polk Co Publishers	Image pg. A47
	YOST SHEET METAL WORKS	R.L. Polk Co Publishers	Image pg. A47

FINDINGS

4TH AVE NE

3815 4TH AVE NE

Year	Uses	Source	
1966	KELLEY GLENN	R.L. Polk Co Publishers	Image pg. A56

4th Ave NE

3815 4th Ave NE

Year	Uses	Source	
1966	KELLEY GLENN	R.L. Polk Co Publishers	Image pg. A56

4TH AVE NE

3815 4TH AVE NE

Year	Uses	Source	
1960	Schulenburg Geo A millwork	R.L. Polk Co Publishers	Image pg. A64

4th Ave NE

3815 4th Ave NE

Year	Uses	Source	
1960	Schulenburg Geo A millwork	R.L. Polk Co Publishers	Image pg. A64

4TH AVE NE

3815 4TH AVE NE

Year	Uses	Source	
1955	Schulenburg Geo A	R.L. Polk Co Publishers	Image pg. A73

4th Ave NE

3815 4th Ave NE

Year	Uses	Source	
1955	Schulenburg Geo A	R.L. Polk Co Publishers	Image pg. A73

4TH AVE NE

3815 4TH AVE NE

Year	Uses	Source	
1951	Schulenberg G A planing mill	R.L. Polk Co Publishers	Image pg. A77

FINDINGS

4th Ave NE

3815 4th Ave NE

Year	Uses	Source	
1951	Schulenberg G A planing mill	R.L. Polk Co Publishers	Image pg. A77

4TH AVE NE

3815 4TH AVE NE

Year	Uses	Source	
1944	millwork	R. L. Polk & Co.	Image pg. A83
	Schulenburg Geo A	R. L. Polk & Co.	Image pg. A83

4th Ave NE

3815 4th Ave NE

Year	Uses	Source	
1944	millwork	R. L. Polk & Co.	Image pg. A83
	Schulenburg Geo A	R. L. Polk & Co.	Image pg. A83

4TH AVE NE

3815 4TH AVE NE

Year	Uses	Source	
1940	Schulenburg G A millwork	R.L. Polk Co publishers	Image pg. A88

4th Ave NE

3815 4th Ave NE

Year	Uses	Source	
1940	Schulenburg G A millwork	R.L. Polk Co publishers	Image pg. A88
1935	Schulenburg Geo A Margt millwkr	R.L. Polk Co Publishers	

4TH AVE NE

3815 4TH AVE NE

Year	Uses	Source
1930	Columbia Robt L Angeline T lab h	R.L. Polk Co Publishers
	Krisoligo Isagani houseboy	R.L. Polk Co Publishers

FINDINGS

4th Ave NE

3815 4th Ave NE

Year	Uses	Source	
1930	Columbia Robt L Angeline T lab h	R.L. Polk Co Publishers	
	Krisoligo Isagani houseboy	R.L. Polk Co Publishers	

4TH AVE NE

3815 4TH AVE NE

Year	Uses	Source	
1925	Jos G Mabel presmn h	R.L. Polk Co Publishers	
	Rancour Geo May condr h	R.L. Polk Co Publishers	

4th Ave NE

3815 4th Ave NE

Year	Uses	Source	
1925	Jos G Mabel presmn h	R.L. Polk Co Publishers	
	Rancour Geo May condr h	R.L. Polk Co Publishers	

4TH AVE NE

3831 4TH AVE NE

Year	Uses	Source	
2005	Et Towing Inc	Cole Information Services	Image pg. A1

Latona Ave NE

3800 Latona Ave NE

Year	Uses	Source

LATONA AVE NE

3816 LATONA AVE NE

Year	Uses	Source	
2008	MAYER & ASSOCS MARK	Cole Information Services	
2005	Mayer&Assocs Mark	Cole Information Services	Image pg. A2

FINDINGS

Latona Ave NE

3816 Latona Ave NE

Year	Uses	Source	
2005	Mayer&Assocs Mark	Cole Information Services	Image pg. A2
1996	MARK MAYER & ASSOC	R.L. Polk Co. Publishers	Image pg. A11

LATONA AVE NE

3816 LATONA AVE NE

Year	Uses	Source	
1990	Mayer Mark & Associates fum mfr	R.L. Polk Co. Publishers	Image pg. A19

Latona Ave NE

3816 Latona Ave NE

Year	Uses	Source	
1990	Mayer Mark & Associates fum mfr	R.L. Polk Co. Publishers	Image pg. A19
1986	Northington & Mayer & Associates	R.L. Polk Co. Publishers	Image pg. A26

LATONA AVE NE

3822 LATONA AVE NE

Year	Uses	Source
2013	QUEEN ANNE PAINTING	Cole Information Services
2008	QUEEN ANNE PAINTING INC	Cole Information Services

Latona Ave NE

3822 Latona Ave NE

Year	Uses	Source	
1996	MEASUREMENT	R.L. Polk Co. Publishers	Image pg. A11
	TECHNOLOGY NW	R.L. Polk Co. Publishers	Image pg. A11

LATONA AVE NE

3822 LATONA AVE NE

Year	Uses	Source	
1990	Martin Tackle & Manufacturing Co fishing tackle whol & mfr	R.L. Polk Co. Publishers	Image pg. A19

FINDINGS

Latona Ave NE

3822 Latona Ave NE

Year	Uses	Source	
1990	Martin Tackle & Manufacturing Co fishing tackle whol & mfr	R.L. Polk Co. Publishers	Image pg. A19
1986	Martin Tackle & Manufacturing Co fishing tackle whol & mfr	R.L. Polk Co. Publishers	Image pg. A26

LATONA AVE NE

3822 LATONA AVE NE

Year	Uses	Source	
1980	Vacant	R.L. Polk Co. Publishers	Image pg. A34

Latona Ave NE

3822 Latona Ave NE

Year	Uses	Source	
1980	Vacant	R.L. Polk Co. Publishers	Image pg. A34

LATONA AVE NE

3822 LATONA AVE NE

Year	Uses	Source	
1975	Vacant	R.L. Polk Co. Publishers	Image pg. A40

Latona Ave NE

3822 Latona Ave NE

Year	Uses	Source	
1975	Vacant	R.L. Polk Co. Publishers	Image pg. A40

LATONA AVE NE

3822 LATONA AVE NE

Year	Uses	Source	
1970	VACANT	R.L. Polk Co Publishers	Image pg. A48

FINDINGS

Latona Ave NE

3822 Latona Ave NE

Year	Uses	Source	
1970	VACANT	R.L. Polk Co Publishers	Image pg. A48

LATONA AVE NE

3822 LATONA AVE NE

Year	Uses	Source	
1966	FREDS AUTO PAINTING	R.L. Polk Co Publishers	Image pg. A57
	REBUILD ME	R.L. Polk Co Publishers	Image pg. A57

Latona Ave NE

3822 Latona Ave NE

Year	Uses	Source	
1966	FREDS AUTO PAINTING	R.L. Polk Co Publishers	Image pg. A57
	REBUILD ME	R.L. Polk Co Publishers	Image pg. A57

NE 4TH AVE

3815 NE 4TH AVE

Year	Uses	Source	
1996	STONE PRESS EDITIONS	R.L. Polk Co. Publishers	Image pg. A12

3831 NE 4TH AVE

Year	Uses	Source	
1996	E T TOWING INC	R.L. Polk Co. Publishers	Image pg. A12
	U HAUL CO	R.L. Polk Co. Publishers	Image pg. A12

NE LATONA AVE

3816 NE LATONA AVE

Year	Uses	Source	
1996	MARK MAYER & ASSOC	R.L. Polk Co. Publishers	Image pg. A13
1986	Northington & Mayer & Associates	R.L. Polk Co. Publishers	Image pg. A26

3822 NE LATONA AVE

Year	Uses	Source	
1996	MEASUREMENT	R.L. Polk Co. Publishers	Image pg. A13
	TECHNOLOGY NW	R.L. Polk Co. Publishers	Image pg. A13

FINDINGS

Year	***Uses***	***Source***	
1986	Martin Tackle & Manufacturing Co fishing tackle whol & mfr	R.L. Polk Co. Publishers	Image pg. A26

FINDINGS

ADJOINING PROPERTY DETAIL

The following Adjoining Property addresses were researched for this report. Detailed findings are provided for each address.

2 AURORA AVE

3830 2 AURORA AVE

Year	Uses	Source
1935	SMITH Anna M wid Chas h	R.L. Polk Co Publishers

3843 2 AURORA AVE

Year	Uses	Source
1920	Feaster Emma F wid Conrad M r	R.L. Polk Co Publishers

3936 2 AURORA AVE

Year	Uses	Source
1920	Redman Jas r	R.L. Polk Co Publishers

2 BROOKLYN AVE

3920 2 BROOKLYN AVE

Year	Uses	Source
1935	Lason Sol Helene stdt h	R.L. Polk Co Publishers

2 EVANSTON AVE

3829 2 EVANSTON AVE

Year	Uses	Source
1935	Shirey Vera A Mrs r	R.L. Polk Co Publishers
1920	Cody Lucile C clk PO r	R.L. Polk Co Publishers

2 FREMONT AVE

3955 2 FREMONT AVE

Year	Uses	Source
1925	Klinefelter Chas L Lillian S slsmn W H Co h	R.L. Polk Co Publishers

FINDINGS

2 IOWA AVE

3835 2 IOWA AVE

Year	Uses	Source
1930	Morine Antonia r	R.L. Polk Co Publishers
	Morine Jos lab PCSCo r	R.L. Polk Co Publishers

2ND AVE

3901 2ND AVE

Year	Uses	Source
1925	Summitt Jno C Eva pntr h	R.L. Polk Co Publishers

3908 2ND AVE

Year	Uses	Source
1935	ANDERSON old R Margt A sheet mtlwkr h	R.L. Polk Co Publishers
	Mc Clemma Frank Mary L slsmn h	R.L. Polk Co Publishers

3915 2ND AVE

Year	Uses	Source
1925	Co Mary J wid Wm cook h	R.L. Polk Co Publishers

3961 2ND AVE

Year	Uses	Source
1935	Hale C Edw Mary A h	R.L. Polk Co Publishers
	Chas A Edna N trnmn SMRy h	R.L. Polk Co Publishers
1925	STONE Jno S Sylvia A meatctr h	R.L. Polk Co Publishers

4002 2ND AVE

Year	Uses	Source
1935	ANDERSON Hilma M cash Roosevelt Theatre r	R.L. Polk Co Publishers
1930	Mat Ethel S Mrs music tchr	R.L. Polk Co Publishers
	Stone Burton F maple syrup mfr r	R.L. Polk Co Publishers

2ND AVE NE

3800 2ND AVE NE

Year	Uses	Source
1935	DUNN Lumber Co Albert L Dunn	R.L. Polk Co Publishers

FINDINGS

3801 2ND AVE NE

Year	Uses	Source	
1990	Under Constn	R.L. Polk Co. Publishers	Image pg. A20
1986	Quality Fuel Co oil	R.L. Polk Co. Publishers	Image pg. A27
	Quality Repair Service	R.L. Polk Co. Publishers	Image pg. A27
1975	Quality Fuel Co	R.L. Polk Co. Publishers	Image pg. A41
	Quality Repair Co	R.L. Polk Co. Publishers	Image pg. A41
1970	TOMS FUEL ME	R.L. Polk Co Publishers	Image pg. A49
1966	TOMS FUEL OIL ME	R.L. Polk Co Publishers	Image pg. A58
1960	Toms Fuel Oil A ME	R.L. Polk Co Publishers	Image pg. A65
	Lions Coal Distrs A ME	R.L. Polk Co Publishers	Image pg. A65

3900 2ND AVE NE

Year	Uses	Source	
2008	HYDRA DECK CORP	Cole Information Services	
	D & P MCLEOD LLC	Cole Information Services	
2005	Gregash	Cole Information Services	Image pg. A3
	Carolyn ADOlszewski a	Cole Information Services	Image pg. A3
	Annie Ofszewsld	Cole Information Services	Image pg. A3
	Dante E Moreli	Cole Information Services	Image pg. A3
	Robert P Monnahan	Cole Information Services	Image pg. A3
	Mart V Monnahan	Cole Information Services	Image pg. A3
	Jorathan 0 Moceri	Cole Information Services	Image pg. A3
	KatAynt AMcian	Cole Information Services	Image pg. A3
	Pa 0 ia G Leod L	Cole Information Services	Image pg. A3
	D mis D Mceod	Cole Information Services	Image pg. A3
	Karen E Kamm	Cole Information Services	Image pg. A3
	0 Ronald D Hess	Cole Information Services	Image pg. A3
	building	Cole Information Services	Image pg. A3
	Carn M Berkowt	Cole Information Services	Image pg. A3
	Shiey AB rheld	Cole Information Services	Image pg. A3
	GUian Carossan	Cole Information Services	Image pg. A3
	D 0 & P Mceod Uc	Cole Information Services	Image pg. A3
	D Oatd FDay	Cole Information Services	Image pg. A3
	Suzame M Dally	Cole Information Services	Image pg. A3
	Adam C Pwm	Cole Information Services	Image pg. A3
	0 5ow GDash I	Cole Information Services	Image pg. A3
	Darsdio ADein	Cole Information Services	Image pg. A3
	Ka o 94 DNevine P q	Cole Information Services	Image pg. A3
	sevin Pa Dolan	Cole Information Services	Image pg. A3

FINDINGS

Year	Uses	Source	
2005	Donald M Gbson	Cole Information Services	Image pg. A3
	ERen 0 Gson	Cole Information Services	Image pg. A3
	DOLaurice G Hahn	Cole Information Services	Image pg. A3
	Bike A Hess	Cole Information Services	Image pg. A3

3901 2ND AVE NE

Year	Uses	Source	
2013	PACIFIC PROPERTIES	Cole Information Services	
	AEQUUS	Cole Information Services	
2005	Robert L M thews	Cole Information Services	Image pg. A3
	Kaye Matthem	Cole Information Services	Image pg. A3
	D MIsew	Cole Information Services	Image pg. A3
	Stacy Jotisn + NP	Cole Information Services	Image pg. A3
	egory LCottom	Cole Information Services	Image pg. A3
	Constanbon BDis	Cole Information Services	Image pg. A3
	Apartments	Cole Information Services	Image pg. A3
	NPingefton	Cole Information Services	Image pg. A3
	Robet SSTaylor	Cole Information Services	Image pg. A3
1975	Jacobson Jon	R.L. Polk Co. Publishers	Image pg. A41
1970	CYPHERS BRUCE K	R.L. Polk Co Publishers	Image pg. A49
1966	BRALEY RONALD E ME	R.L. Polk Co Publishers	Image pg. A58
1960	No return	R.L. Polk Co Publishers	Image pg. A65
1955	Fish Richd D	R.L. Polk Co Publishers	Image pg. A74
1944	Nelson John P	R. L. Polk & Co.	Image pg. A84
1940	Carroll Gifford E	R.L. Polk Co publishers	Image pg. A89
1935	Moulton Genevieve r	R.L. Polk Co Publishers	
	Grace B Mrs r	R.L. Polk Co Publishers	
	Mc J J marine eng h	R.L. Polk Co Publishers	
1920	Donaldson Arthur May carp h	R.L. Polk Co Publishers	

3903 2ND AVE NE

Year	Uses	Source	
1975	Har i Staph	R.L. Polk Co. Publishers	Image pg. A41

3906 2ND AVE NE

Year	Uses	Source	
1975	Helding Joanne Mrs	R.L. Polk Co. Publishers	Image pg. A41

FINDINGS

3909 2ND AVE NE

Year	Uses	Source	
1990	Perkins John Paul	R.L. Polk Co. Publishers	Image pg. A20
1986	Gragg Randy	R.L. Polk Co. Publishers	Image pg. A27
1975	Barth Lillian E Mrs	R.L. Polk Co. Publishers	Image pg. A41
1970	BARTH LILLIAN E MRS	R.L. Polk Co Publishers	Image pg. A49
1966	BARTH E LILLIAN MRS c ME	R.L. Polk Co Publishers	Image pg. A58
1960	Birch A Harold A ME	R.L. Polk Co Publishers	Image pg. A65
1955	Vacant	R.L. Polk Co Publishers	Image pg. A74
1951	Sharp It C ME	R.L. Polk Co Publishers	Image pg. A78
1944	Erickson Millie H Mrs	R. L. Polk & Co.	Image pg. A84
1940	Erickson Millie H Mrs	R.L. Polk Co publishers	Image pg. A89
1935	Eastlake H Amelia wid John B h	R.L. Polk Co Publishers	
1930	ERICKSON Millie A wid John B h	R.L. Polk Co Publishers	
	ERICKSON Lillian S sten PW&Co r	R.L. Polk Co Publishers	
	Erickson Alvin J r	R.L. Polk Co Publishers	
1925	ERICKSON Lillian h	R.L. Polk Co Publishers	
1920	Troll Harry C Mary E buyer city purch dept h	R.L. Polk Co Publishers	

3911 2ND AVE NE

Year	Uses	Source	
1975	Abrama Wm J	R.L. Polk Co. Publishers	Image pg. A41

3914 2ND AVE NE

Year	Uses	Source	
2005	Apartments	Cole Information Services	Image pg. A3
	Joe Degroat I	Cole Information Services	Image pg. A3
	Michael Chy Fujinaka	Cole Information Services	Image pg. A3
	Diane Lynn Jennings	Cole Information Services	Image pg. A3
	Eisa K Jennings	Cole Information Services	Image pg. A3
	Christian Kaschuba	Cole Information Services	Image pg. A3
1990	Whipp Meg	R.L. Polk Co. Publishers	Image pg. A20
	Apartments	R.L. Polk Co. Publishers	Image pg. A20
	Depoe	R.L. Polk Co. Publishers	Image pg. A20
	Mc Landress John R	R.L. Polk Co. Publishers	Image pg. A20
	Krystad Byron	R.L. Polk Co. Publishers	Image pg. A20
	Potter J	R.L. Polk Co. Publishers	Image pg. A20
1986	Apartments	R.L. Polk Co. Publishers	Image pg. A27
	Bowers Marie	R.L. Polk Co. Publishers	Image pg. A27

FINDINGS

Year	Uses	Source	
1986	Me Landress John R	R.L. Polk Co. Publishers	Image pg. A27
	Guerra Bob	R.L. Polk Co. Publishers	Image pg. A27
	Taylor E	R.L. Polk Co. Publishers	Image pg. A27
	Potter J	R.L. Polk Co. Publishers	Image pg. A27
	ST CONTINUED	R.L. Polk Co. Publishers	Image pg. A27
1980	Apartments	R.L. Polk Co. Publishers	Image pg. A35
	I Vacant	R.L. Polk Co. Publishers	Image pg. A35
	Kihl John J	R.L. Polk Co. Publishers	Image pg. A35
	Thonipson Janet	R.L. Polk Co. Publishers	Image pg. A35
	Ilagist Sumin J	R.L. Polk Co. Publishers	Image pg. A35
	Kallatad Jeffery	R.L. Polk Co. Publishers	Image pg. A35
	ST CONTINUED	R.L. Polk Co. Publishers	Image pg. A35
1975	Molender Janes	R.L. Polk Co. Publishers	Image pg. A41
	Kohl John J	R.L. Polk Co. Publishers	Image pg. A41
	Marush Charles E	R.L. Polk Co. Publishers	Image pg. A41
	Hagiat Susan J	R.L. Polk Co. Publishers	Image pg. A41
	Carlaon Richd W	R.L. Polk Co. Publishers	Image pg. A41
	Apartmanta	R.L. Polk Co. Publishers	Image pg. A41
1970	APARTMENTS	R.L. Polk Co Publishers	Image pg. A49
	ADAMS CAROL	R.L. Polk Co Publishers	Image pg. A49
	HAGIST SUSAN J	R.L. Polk Co Publishers	Image pg. A49
	STRONG	R.L. Polk Co Publishers	Image pg. A49
	HARRON LINDA M ME	R.L. Polk Co Publishers	Image pg. A49
	MATAN JOHN P ME	R.L. Polk Co Publishers	Image pg. A49
1966	BENNETT GARY ME	R.L. Polk Co Publishers	Image pg. A58
	MASLAN SEMA MRS ME	R.L. Polk Co Publishers	Image pg. A58
	SACKMAN SHIRLEY ME	R.L. Polk Co Publishers	Image pg. A58
	SUTTER LEON F JR	R.L. Polk Co Publishers	Image pg. A58
	PHIPPS ROSEMARY L ME	R.L. Polk Co Publishers	Image pg. A58
	APARTMENTS	R.L. Polk Co Publishers	Image pg. A58

3915 2ND AVE NE

Year	Uses	Source	
1990	Tucker Eliz	R.L. Polk Co. Publishers	Image pg. A20
1986	Nelson John M	R.L. Polk Co. Publishers	Image pg. A27
1980	Piggott Robt E	R.L. Polk Co. Publishers	Image pg. A35
1975	N wton Susan V	R.L. Polk Co. Publishers	Image pg. A41
1970	VACANT	R.L. Polk Co Publishers	Image pg. A49
1966	LEWELLEN ELIZ R MRS	R.L. Polk Co Publishers	Image pg. A58

FINDINGS

Year	Uses	Source	
1960	Lewellen Eliz I Mrs A ME	R.L. Polk Co Publishers	Image pg. A65
1955	Schlmidt Delmar E	R.L. Polk Co Publishers	Image pg. A74
1951	Jore L A 0 BY	R.L. Polk Co Publishers	Image pg. A78
1944	Cowan Mary J Mrs	R. L. Polk & Co.	Image pg. A84
1940	Cowan Mary J Mis	R.L. Polk Co publishers	Image pg. A89
1935	COWAN Clyde H elk r	R.L. Polk Co Publishers	
	Co Mary J wid Wm h	R.L. Polk Co Publishers	
1925	Co Grace O clk SMRy r	R.L. Polk Co Publishers	
1920	COWAN May J wid Wm h	R.L. Polk Co Publishers	

3918 2ND AVE NE

Year	Uses	Source
1925	LEE Jno T Mary A contr h	R.L. Polk Co Publishers

3919 2ND AVE NE

Year	Uses	Source	
1990	UpperWatson Charlie	R.L. Polk Co. Publishers	Image pg. A20
	LowerAcker Susan	R.L. Polk Co. Publishers	Image pg. A20
	Apartments LowerRice Gene V	R.L. Polk Co. Publishers	Image pg. A20
1986	Taylor R L	R.L. Polk Co. Publishers	Image pg. A27
	Garmanian Steve	R.L. Polk Co. Publishers	Image pg. A27
1975	Graham Kenneth Swinbumne Steven S	R.L. Polk Co. Publishers	Image pg. A41
1970	OARD MICHL ME	R.L. Polk Co Publishers	Image pg. A49
1966	MC CULLOCH THEO ME	R.L. Polk Co Publishers	Image pg. A58
1960	Weaver Jim A ME	R.L. Polk Co Publishers	Image pg. A65
	rear vacant	R.L. Polk Co Publishers	Image pg. A65
	Gunder Glen	R.L. Polk Co Publishers	Image pg. A65
1955	Schenklce Geo	R.L. Polk Co Publishers	Image pg. A74
	Liss Ferdinand	R.L. Polk Co Publishers	Image pg. A74
	Lawrence Wm G	R.L. Polk Co Publishers	Image pg. A74
1951	Le Seine Arth	R.L. Polk Co Publishers	Image pg. A78
	Koce J 7 J	R.L. Polk Co Publishers	Image pg. A78
	Cooper L E EV	R.L. Polk Co Publishers	Image pg. A78
1940	LDuff John J	R.L. Polk Co publishers	Image pg. A89
1935	Duff Mary C r	R.L. Polk Co Publishers	
	Duff John J Rose E carp h	R.L. Polk Co Publishers	
	Duff John F Helen driver h	R.L. Polk Co Publishers	
1930	t John T carp h	R.L. Polk Co Publishers	
	LEE John J Eva wiremn City Light Dept	R.L. Polk Co Publishers	

FINDINGS

Year	Uses	Source
1930	Portable Building Co h	R.L. Polk Co Publishers
	Heuman Howard F Gertrude driver De Mars	R.L. Polk Co Publishers
1925	Runyan Alice L bkpr r	R.L. Polk Co Publishers
1920	LEE John T Mary A carp h	R.L. Polk Co Publishers

3920 2ND AVE NE

Year	Uses	Source	
2005	Apartments	Cole Information Services	Image pg. A3
	QElmyre M Breiten	Cole Information Services	Image pg. A3
	Peter I Breiten	Cole Information Services	Image pg. A3
	Mariana Carrasco	Cole Information Services	Image pg. A3
	Mariana Corrasco Deja	Cole Information Services	Image pg. A3
	Scotl E Coppess	Cole Information Services	Image pg. A3
	Mardi L Gilliland	Cole Information Services	Image pg. A3
	Stacy JGilliland	Cole Information Services	Image pg. A3
	C Melissa K Guenther	Cole Information Services	Image pg. A3
	David Hebert	Cole Information Services	Image pg. A3
	Jung H Hebert 0 G NP	Cole Information Services	Image pg. A3
	Rick H Pribbemow	Cole Information Services	Image pg. A3
	+Brian Garrison White	Cole Information Services	Image pg. A3
	Amy Wilhe	Cole Information Services	Image pg. A3
	Warren S Rose	Cole Information Services	Image pg. A3
1990	University Arms apts	R.L. Polk Co. Publishers	Image pg. A20
	A Hague R	R.L. Polk Co. Publishers	Image pg. A20
	B Trees Nancy	R.L. Polk Co. Publishers	Image pg. A20
	C Wild Tim	R.L. Polk Co. Publishers	Image pg. A20
	Maxson Jerry	R.L. Polk Co. Publishers	Image pg. A20
	Pixley	R.L. Polk Co. Publishers	Image pg. A20
	Brumble Olga Mrs	R.L. Polk Co. Publishers	Image pg. A20
	Martinez K	R.L. Polk Co. Publishers	Image pg. A20
	Gauntt J	R.L. Polk Co. Publishers	Image pg. A20
	Smith D	R.L. Polk Co. Publishers	Image pg. A20
	Minelga K	R.L. Polk Co. Publishers	Image pg. A20
	Hays Robt E	R.L. Polk Co. Publishers	Image pg. A20
	Brieten Peter	R.L. Polk Co. Publishers	Image pg. A20
1986	University Arms apts	R.L. Polk Co. Publishers	Image pg. A27
	A Benetti Mary	R.L. Polk Co. Publishers	Image pg. A27
	BRichkoff J	R.L. Polk Co. Publishers	Image pg. A27

FINDINGS

Year	Uses	Source	
1986	C Klien Bert	R.L. Polk Co. Publishers	Image pg. A27
	Maxson Jerry	R.L. Polk Co. Publishers	Image pg. A27
	West Sharon	R.L. Polk Co. Publishers	Image pg. A27
	Brumble Olga Mrs	R.L. Polk Co. Publishers	Image pg. A27
	No Return	R.L. Polk Co. Publishers	Image pg. A27
	Buker Adel	R.L. Polk Co. Publishers	Image pg. A27
	Bishop Lela B	R.L. Polk Co. Publishers	Image pg. A27
	Van Patten J	R.L. Polk Co. Publishers	Image pg. A27
	Hays Robt E	R.L. Polk Co. Publishers	Image pg. A27
	Walters C	R.L. Polk Co. Publishers	Image pg. A27
	Culbertson Wayne R	R.L. Polk Co. Publishers	Image pg. A27
	Reinholz Michl	R.L. Polk Co. Publishers	Image pg. A27
	STREET CONTINUED	R.L. Polk Co. Publishers	Image pg. A27
1975	University Arms apte	R.L. Polk Co. Publishers	Image pg. A41
	A Nelson Patricia	R.L. Polk Co. Publishers	Image pg. A41
	B Trudelhe Joeph	R.L. Polk Co. Publishers	Image pg. A41
	C Padia Ann	R.L. Polk Co. Publishers	Image pg. A41
	Mazeon Jerry	R.L. Polk Co. Publishers	Image pg. A41
	Chantler J	R.L. Polk Co. Publishers	Image pg. A41
	Brumble Olga Mrs	R.L. Polk Co. Publishers	Image pg. A41
	Hansen Dennis	R.L. Polk Co. Publishers	Image pg. A41
	Wicker Wayne C	R.L. Polk Co. Publishers	Image pg. A41
	Goodtaacher Lonnie	R.L. Polk Co. Publishers	Image pg. A41
	Shawstad Eath	R.L. Polk Co. Publishers	Image pg. A41
	Roland James	R.L. Polk Co. Publishers	Image pg. A41
	Hays Robt	R.L. Polk Co. Publishers	Image pg. A41
	Whalen FAther	R.L. Polk Co. Publishers	Image pg. A41
1970	UNIVERSITY ARMS APTS ME	R.L. Polk Co Publishers	Image pg. A49
	A MERRICK ERNEST	R.L. Polk Co Publishers	Image pg. A49
	B MAISH JOSEPH H ME	R.L. Polk Co Publishers	Image pg. A49
	C CORDE GARY	R.L. Polk Co Publishers	Image pg. A49
	MAXSON JERRY ME	R.L. Polk Co Publishers	Image pg. A49
	REEVES PAUL M ME	R.L. Polk Co Publishers	Image pg. A49
	BRUMBLE OLGA MRS ME	R.L. Polk Co Publishers	Image pg. A49
	VACANT	R.L. Polk Co Publishers	Image pg. A49
	VACANT	R.L. Polk Co Publishers	Image pg. A49
	VACANT	R.L. Polk Co Publishers	Image pg. A49
	BRADLEY ANNE ME	R.L. Polk Co Publishers	Image pg. A49

FINDINGS

Year	Uses	Source	
1970	MARTIN MICHL E ME	R.L. Polk Co Publishers	Image pg. A49
	HAYS ROBT E ME	R.L. Polk Co Publishers	Image pg. A49
	VACANT	R.L. Polk Co Publishers	Image pg. A49
1966	B SOSSONG NORMAN D ME	R.L. Polk Co Publishers	Image pg. A58
	C SECR IST DONALD L ME	R.L. Polk Co Publishers	Image pg. A58
	HANSEN ROGER ME	R.L. Polk Co Publishers	Image pg. A58
	MC NEILL BARBARA ME	R.L. Polk Co Publishers	Image pg. A58
	BRUMBLE OLGme	R.L. Polk Co Publishers	Image pg. A58
	HYDE LARRY L ME	R.L. Polk Co Publishers	Image pg. A58
	ROBERSON KENNETH ME	R.L. Polk Co Publishers	Image pg. A58
	ARGYLE THOS S III ME	R.L. Polk Co Publishers	Image pg. A58
	METZGER IRIS	R.L. Polk Co Publishers	Image pg. A58
	PARADA GREGORY	R.L. Polk Co Publishers	Image pg. A58
	EVERSON CARL E ME	R.L. Polk Co Publishers	Image pg. A58
	OLSON MARK ME	R.L. Polk Co Publishers	Image pg. A58
	UNIVERSITY ARMS APTS ME	R.L. Polk Co Publishers	Image pg. A58
	A VACANT	R.L. Polk Co Publishers	Image pg. A58
1960	University Arms apts	R.L. Polk Co Publishers	Image pg. A65
	A Fulton Lloyd RB A ME	R.L. Polk Co Publishers	Image pg. A65
	B Hutchinson Robt A	R.L. Polk Co Publishers	Image pg. A65
	C Culliton Gordon A ME	R.L. Polk Co Publishers	Image pg. A65
	Graf Benj B A ME	R.L. Polk Co Publishers	Image pg. A65
	Sutherlln Frank E jr A ME	R.L. Polk Co Publishers	Image pg. A65
	Mac Leod Robt L 4 ME	R.L. Polk Co Publishers	Image pg. A65
	Cooper Chas H	R.L. Polk Co Publishers	Image pg. A65
	Kumpf Kenneth	R.L. Polk Co Publishers	Image pg. A65
	Thorndike H Dean A ME	R.L. Polk Co Publishers	Image pg. A65
	Jepsky Norman E A ME	R.L. Polk Co Publishers	Image pg. A65
	Reilly Harry L A ME	R.L. Polk Co Publishers	Image pg. A65
	Alley Charlotte	R.L. Polk Co Publishers	Image pg. A65
	Street continued	R.L. Polk Co Publishers	Image pg. A65

3925 2ND AVE NE

Year	Uses	Source	
1990	Prado B	R.L. Polk Co. Publishers	Image pg. A20
1986	Fitzsimmons Rana	R.L. Polk Co. Publishers	Image pg. A27
1975	Bralthwalte Wm	R.L. Polk Co. Publishers	Image pg. A41
1970	BRAITHWAITE WM 0 ME	R.L. Polk Co Publishers	Image pg. A49
1966	BRAITHWAITE WM 0 ME	R.L. Polk Co Publishers	Image pg. A58

FINDINGS

Year	Uses	Source	
1960	Gearheart Henry D A ME	R.L. Polk Co Publishers	Image pg. A65
1955	Gearheart Henry D	R.L. Polk Co Publishers	Image pg. A74
1951	Zaputfil B R Mrs EV	R.L. Polk Co Publishers	Image pg. A78
	Gearheart H D 0 EV	R.L. Polk Co Publishers	Image pg. A78
1944	Clardy Floyd L	R. L. Polk & Co.	Image pg. A84
1940	Clardy Floyd L	R.L. Polk Co publishers	Image pg. A89
1935	Bregg Minnie wid Chas h	R.L. Polk Co Publishers	
	Sophia wid Oscar P r	R.L. Polk Co Publishers	
	ANDERSON Simon h	R.L. Polk Co Publishers	
1930	Bregg Minnie A wid Chas S r	R.L. Polk Co Publishers	
1925	Bregg Minnie A wid Chas S h	R.L. Polk Co Publishers	
	Bregg G Millard r	R.L. Polk Co Publishers	
	Bregg Dorsey A electn r	R.L. Polk Co Publishers	
	Bregg Carl W eng r	R.L. Polk Co Publishers	
1920	Freberg Mildred E bkpr Seattle Motor Car Corp r	R.L. Polk Co Publishers	
	Freberg Anna Mrs h	R.L. Polk Co Publishers	

3926 2ND AVE NE

Year	Uses	Source	
1980	Marush Charles E	R.L. Polk Co. Publishers	Image pg. A35

3927 2ND AVE NE

Year	Uses	Source	
2005	Melissa Levin	Cole Information Services	Image pg. A3
	Jessica Laprade	Cole Information Services	Image pg. A3
	Jed Laprade	Cole Information Services	Image pg. A3
	Paul G Ferrel	Cole Information Services	Image pg. A3
	Shiaroku EGI	Cole Information Services	Image pg. A3
	Apartments	Cole Information Services	Image pg. A3
1990	Bean Nathan	R.L. Polk Co. Publishers	Image pg. A20
	Sacco Bob G	R.L. Polk Co. Publishers	Image pg. A20
1986	Harrar J	R.L. Polk Co. Publishers	Image pg. A27
	Bean Warren W	R.L. Polk Co. Publishers	Image pg. A27
1980	Bean Charles C	R.L. Polk Co. Publishers	Image pg. A35
1975	Bean Charles	R.L. Polk Co. Publishers	Image pg. A41
1970	CRAWFORD ESTELLE MRS	R.L. Polk Co Publishers	Image pg. A49
1966	PHILLIPS ROBT A	R.L. Polk Co Publishers	Image pg. A58
1960	Beaver Lowvell J A ME	R.L. Polk Co Publishers	Image pg. A65

FINDINGS

Year	Uses	Source	
1955	Beaver Lowell J	R.L. Polk Co Publishers	Image pg. A74
1951	Denver L J	R.L. Polk Co Publishers	Image pg. A78
1944	B 3eaver Lowell J	R. L. Polk & Co.	Image pg. A84
1940	Beaver Lowell J	R.L. Polk Co publishers	Image pg. A89
	publication	R.L. Polk Co publishers	Image pg. A89
	Washington Guardsman	R.L. Polk Co publishers	Image pg. A89
1935	Beaver Wayne A auto accessories	R.L. Polk Co Publishers	
	Beaver Edw r	R.L. Polk Co Publishers	
	h	R.L. Polk Co Publishers	
1930	Beaver John H Bernice archt Austin Co h	R.L. Polk Co Publishers	
	h	R.L. Polk Co Publishers	

3935 2ND AVE NE

Year	Uses	Source	
2005	T Mayer	Cole Information Services	Image pg. A3
	Mnark Mayer	Cole Information Services	Image pg. A3
1986	Harvey Carla A	R.L. Polk Co. Publishers	Image pg. A27
1975	Patteraon Ormond M	R.L. Polk Co. Publishers	Image pg. A41
1970	PATTERSON ORMOND M ME	R.L. Polk Co Publishers	Image pg. A49
1966	PATTERSON ORMOND M	R.L. Polk Co Publishers	Image pg. A58
1960	Patterson Ormond M A ME	R.L. Polk Co Publishers	Image pg. A65
1955	Platterson Ormond M	R.L. Polk Co Publishers	Image pg. A74
1951	Patterson 0 M 10 ME	R.L. Polk Co Publishers	Image pg. A78
1944	Patterson Ormond M	R. L. Polk & Co.	Image pg. A84
1940	Evans Geo J	R.L. Polk Co publishers	Image pg. A89
1930	Commeree Viateur Denave stdt Tof W h	R.L. Polk Co Publishers	
	GILBEBT Geo R Calla bldg contr	R.L. Polk Co Publishers	
	GILBEBT Gordon W Dorothy M clk F&N h 1719	R.L. Polk Co Publishers	

3936 2ND AVE NE

Year	Uses	Source	
1990	Boyd Paul M	R.L. Polk Co. Publishers	Image pg. A20
1980	Harvey S W	R.L. Polk Co. Publishers	Image pg. A35

4002 2ND AVE NE

Year	Uses	Source	
2005	Apartments	Cole Information Services	Image pg. A3
	Annika H Galfnrey	Cole Information Services	Image pg. A3
	Travis Gaffney	Cole Information Services	Image pg. A3

FINDINGS

Year	Uses	Source	
2005	BSMT Christian Lockwood	Cole Information Services	Image pg. A3
1990	Apartments	R.L. Polk Co. Publishers	Image pg. A20
	Sippy Doug	R.L. Polk Co. Publishers	Image pg. A20
	Bergerson Kyle	R.L. Polk Co. Publishers	Image pg. A20
	Beason Jennifer	R.L. Polk Co. Publishers	Image pg. A20
	Jernegan Kevin	R.L. Polk Co. Publishers	Image pg. A20
1986	Bailey Ange	R.L. Polk Co. Publishers	Image pg. A27
	Campero Miguel	R.L. Polk Co. Publishers	Image pg. A27
	Nelson Cindy	R.L. Polk Co. Publishers	Image pg. A27
1980	Crouse Joenne C	R.L. Polk Co. Publishers	Image pg. A35
	Egerdahl Connie C	R.L. Polk Co. Publishers	Image pg. A35
	Elverum John	R.L. Polk Co. Publishers	Image pg. A35
	Sidener Jack	R.L. Polk Co. Publishers	Image pg. A35
1975	Byrne Timothy	R.L. Polk Co. Publishers	Image pg. A41
	Peake Hora Ce G O	R.L. Polk Co. Publishers	Image pg. A41
	RearBroggeman John J	R.L. Polk Co. Publishers	Image pg. A41
1970	REAR PICKELL CHRISTOPHER	R.L. Polk Co Publishers	Image pg. A49
	THOMPSON RALPH ME	R.L. Polk Co Publishers	Image pg. A49
	PEAKE HORACE G ME	R.L. Polk Co Publishers	Image pg. A49
1966	REAR URZ JOHANNES W ME	R.L. Polk Co Publishers	Image pg. A58
	EICKHOFF GARY R ME	R.L. Polk Co Publishers	Image pg. A58
1960	Tollefson David R	R.L. Polk Co Publishers	Image pg. A65
	Larson Calvin	R.L. Polk Co Publishers	Image pg. A65
	Peake Horace G A ME	R.L. Polk Co Publishers	Image pg. A65
1955	Daviclson Win	R.L. Polk Co Publishers	Image pg. A74
	Holloway John M	R.L. Polk Co Publishers	Image pg. A74
	Peaks Horace G	R.L. Polk Co Publishers	Image pg. A74
1951	Hayes Edw	R.L. Polk Co Publishers	Image pg. A78
	Peake H G 10 ME	R.L. Polk Co Publishers	Image pg. A78
1944	Peake Horace G	R. L. Polk & Co.	Image pg. A84
1940	Anderson Harold S	R.L. Polk Co publishers	Image pg. A89
1935	ANDERSON old R Margt A sheet mtlwkr h	R.L. Polk Co Publishers	
	Harold S Ma tha N carp h	R.L. Polk Co Publishers	
1930	Mat Harry E Ethel S clk h	R.L. Polk Co Publishers	
1925	LYONS Harry E h	R.L. Polk Co Publishers	

4003 2ND AVE NE

Year	Uses	Source
2008	FIFTY PLUS ONE	Cole Information Services

FINDINGS

Year	Uses	Source	
2005	Nerrissa M Joseph	Cole Information Services	Image pg. A3
	Devorat D Joseph	Cole Information Services	Image pg. A3
1990	Ray Drew	R.L. Polk Co. Publishers	Image pg. A20
1986	Glanville N	R.L. Polk Co. Publishers	Image pg. A27
1980	Cano Walter	R.L. Polk Co. Publishers	Image pg. A35
1975	Salmon Henry E	R.L. Polk Co. Publishers	Image pg. A41
1970	SALMON HENRY E ME	R.L. Polk Co Publishers	Image pg. A49
1966	SALMON HENRY E 0 ME	R.L. Polk Co Publishers	Image pg. A58
1960	Thayer Ethel C Mrs A ME	R.L. Polk Co Publishers	Image pg. A65
1955	Thayer Earl S	R.L. Polk Co Publishers	Image pg. A74
1951	Thayer E S 10 ME	R.L. Polk Co Publishers	Image pg. A78
1944	Thayer Earl S 0 pntr	R. L. Polk & Co.	Image pg. A84
1940	Thayer Earl S pntr	R.L. Polk Co publishers	Image pg. A89

40TH AVE NE

500 40TH AVE NE

Year	Uses	Source	
1966	S WELCH FRANK M L	R.L. Polk Co Publishers	Image pg. A59

40TH ST NE

46 40TH ST NE

Year	Uses	Source	
1980	Th AV NE INTERSECTS	R.L. Polk Co. Publishers	Image pg. A36

201 40TH ST NE

Year	Uses	Source	
1990	Buchanan John	R.L. Polk Co. Publishers	Image pg. A21
	Matyas R G	R.L. Polk Co. Publishers	Image pg. A21
	Poole K J	R.L. Polk Co. Publishers	Image pg. A21
	Dreyer C E	R.L. Polk Co. Publishers	Image pg. A21
	Durkin Douglas	R.L. Polk Co. Publishers	Image pg. A21
	University Arms apts	R.L. Polk Co. Publishers	Image pg. A21
	Swalwell Steve	R.L. Polk Co. Publishers	Image pg. A21
	Neerland Margt G Mrs	R.L. Polk Co. Publishers	Image pg. A21
	Reinholtz Michi	R.L. Polk Co. Publishers	Image pg. A21
	Ashley D	R.L. Polk Co. Publishers	Image pg. A21
1980	University Arms apte	R.L. Polk Co. Publishers	Image pg. A36
1975	Adams Danl	R.L. Polk Co. Publishers	Image pg. A42

FINDINGS

Year	Uses	Source	
1975	Neerland Margt Mrs	R.L. Polk Co. Publishers	Image pg. A42
	Andersen Christine	R.L. Polk Co. Publishers	Image pg. A42
	Gladstone Paul	R.L. Polk Co. Publishers	Image pg. A42
	Vacant	R.L. Polk Co. Publishers	Image pg. A42
	Carey Mildred F	R.L. Polk Co. Publishers	Image pg. A42
	Abuldoxero Al	R.L. Polk Co. Publishers	Image pg. A42
	Lovejoy Dani E	R.L. Polk Co. Publishers	Image pg. A42
	Basaen Mary	R.L. Polk Co. Publishers	Image pg. A42
	University Arms apts	R.L. Polk Co. Publishers	Image pg. A42

203 40TH ST NE

Year	Uses	Source	
1980	Anang	R.L. Polk Co. Publishers	Image pg. A36

204 40TH ST NE

Year	Uses	Source	
1980	Norman Judy	R.L. Polk Co. Publishers	Image pg. A36

205 40TH ST NE

Year	Uses	Source	
1980	Woodbury Eric	R.L. Polk Co. Publishers	Image pg. A36

206 40TH ST NE

Year	Uses	Source	
1980	Wakefield Virginia J	R.L. Polk Co. Publishers	Image pg. A36

210 40TH ST NE

Year	Uses	Source	
1990	Bjork Shele	R.L. Polk Co. Publishers	Image pg. A21
1980	Stevens Joyce	R.L. Polk Co. Publishers	Image pg. A36
1975	Kurflaa Jo Ann	R.L. Polk Co. Publishers	Image pg. A42

212 40TH ST NE

Year	Uses	Source	
1990	Yee L S	R.L. Polk Co. Publishers	Image pg. A21
1980	Olsen H J	R.L. Polk Co. Publishers	Image pg. A36

215 40TH ST NE

Year	Uses	Source	
1990	Three Set Cycle mtrcycle dlrs	R.L. Polk Co. Publishers	Image pg. A21
1980	No Return	R.L. Polk Co. Publishers	Image pg. A36

FINDINGS

Year	Uses	Source	
1975	Latona Service gap ste	R.L. Polk Co. Publishers	Image pg. A42

218 40TH ST NE

Year	Uses	Source	
1980	No Return	R.L. Polk Co. Publishers	Image pg. A36

301 40TH ST NE

Year	Uses	Source	
1990	Delgado B	R.L. Polk Co. Publishers	Image pg. A21
1980	Devilla Francis	R.L. Polk Co. Publishers	Image pg. A36
	Hall Charles L	R.L. Polk Co. Publishers	Image pg. A36
1975	Hall Charles	R.L. Polk Co. Publishers	Image pg. A42

302 40TH ST NE

Year	Uses	Source	
1980	Anderson Christine	R.L. Polk Co. Publishers	Image pg. A36

303 40TH ST NE

Year	Uses	Source	
1990	Lee Engel Robt	R.L. Polk Co. Publishers	Image pg. A21
	Berentsen Jos P	R.L. Polk Co. Publishers	Image pg. A21
1980	Neerland Margt G Mrs	R.L. Polk Co. Publishers	Image pg. A36
	Neyens Nancy	R.L. Polk Co. Publishers	Image pg. A36
	Williams David	R.L. Polk Co. Publishers	Image pg. A36
	ST CONTINUED	R.L. Polk Co. Publishers	Image pg. A36
1975	Fite Al	R.L. Polk Co. Publishers	Image pg. A42
	Yarrow Gwen	R.L. Polk Co. Publishers	Image pg. A42

304 40TH ST NE

Year	Uses	Source	
1980	Miller H	R.L. Polk Co. Publishers	Image pg. A36
	ST CONTINUED	R.L. Polk Co. Publishers	Image pg. A36

311 40TH ST NE

Year	Uses	Source	
1990	No Return	R.L. Polk Co. Publishers	Image pg. A21
1980	Zaffina L R	R.L. Polk Co. Publishers	Image pg. A36
1975	Vacant	R.L. Polk Co. Publishers	Image pg. A42

FINDINGS

315 40TH ST NE

Year	Uses	Source	
1990	Griffin Jennifer D	R.L. Polk Co. Publishers	Image pg. A21
1980	Evered D R	R.L. Polk Co. Publishers	Image pg. A36
1975	Ziedan Hisson	R.L. Polk Co. Publishers	Image pg. A42

401 40TH ST NE

Year	Uses	Source	
1990	Golden Manor Apartments	R.L. Polk Co. Publishers	Image pg. A21
	Snyder Wm	R.L. Polk Co. Publishers	Image pg. A21
	Einess Signey	R.L. Polk Co. Publishers	Image pg. A21
	Bui Kin	R.L. Polk Co. Publishers	Image pg. A21
	Nemariam Tewalde	R.L. Polk Co. Publishers	Image pg. A21
	Zumwalt J	R.L. Polk Co. Publishers	Image pg. A21
	Adkins C	R.L. Polk Co. Publishers	Image pg. A21
	Well Douglas B	R.L. Polk Co. Publishers	Image pg. A21
	Anderson Lonnie L	R.L. Polk Co. Publishers	Image pg. A21
	Shinchiro W	R.L. Polk Co. Publishers	Image pg. A21
	Miller Alma E	R.L. Polk Co. Publishers	Image pg. A21
	Ried	R.L. Polk Co. Publishers	Image pg. A21
	Pellicano J	R.L. Polk Co. Publishers	Image pg. A21
	Holya Barbar	R.L. Polk Co. Publishers	Image pg. A21
	Karzmar Eliz	R.L. Polk Co. Publishers	Image pg. A21
	Dedo John F	R.L. Polk Co. Publishers	Image pg. A21
1980	Golden Manor Apartments	R.L. Polk Co. Publishers	Image pg. A36
	Victor Sandra A	R.L. Polk Co. Publishers	Image pg. A36
	Riness S	R.L. Polk Co. Publishers	Image pg. A36
	Graves L D	R.L. Polk Co. Publishers	Image pg. A36
	Jensen Robt	R.L. Polk Co. Publishers	Image pg. A36
	Donehue Patk	R.L. Polk Co. Publishers	Image pg. A36
	Guth Donna	R.L. Polk Co. Publishers	Image pg. A36
	Cusanelli Unda M	R.L. Polk Co. Publishers	Image pg. A36
	Anderson Lonnie L	R.L. Polk Co. Publishers	Image pg. A36
	Collins Tracy	R.L. Polk Co. Publishers	Image pg. A36
	Bell Henry F	R.L. Polk Co. Publishers	Image pg. A36
	Ranta Craig S	R.L. Polk Co. Publishers	Image pg. A36
	Lash Andy	R.L. Polk Co. Publishers	Image pg. A36
	Danenbauer P	R.L. Polk Co. Publishers	Image pg. A36
	Powers Sue	R.L. Polk Co. Publishers	Image pg. A36
	Dedo John F	R.L. Polk Co. Publishers	Image pg. A36

FINDINGS

Year	Uses	Source	
1980	ST CONTINUED	R.L. Polk Co. Publishers	Image pg. A36
1975	Golden Manor Apartments	R.L. Polk Co. Publishers	Image pg. A42
	Gunther Em	R.L. Polk Co. Publishers	Image pg. A42
	Neel Ellen	R.L. Polk Co. Publishers	Image pg. A42
	Johnson Craig	R.L. Polk Co. Publishers	Image pg. A42
	Jensen Robt	R.L. Polk Co. Publishers	Image pg. A42
	Iremonger Charles	R.L. Polk Co. Publishers	Image pg. A42
	Wangeman Betay J	R.L. Polk Co. Publishers	Image pg. A42
	Woodard Paul	R.L. Polk Co. Publishers	Image pg. A42
	Anderson Lonnie L	R.L. Polk Co. Publishers	Image pg. A42
	Dunn Walter	R.L. Polk Co. Publishers	Image pg. A42
	Bell Henry F	R.L. Polk Co. Publishers	Image pg. A42
	Taylor Barbara Mrs	R.L. Polk Co. Publishers	Image pg. A42
	Ranta Larry	R.L. Polk Co. Publishers	Image pg. A42
	Sunderland Donald	R.L. Polk Co. Publishers	Image pg. A42
	Feichtner Douglas	R.L. Polk Co. Publishers	Image pg. A42
	Dedo John F	R.L. Polk Co. Publishers	Image pg. A42

402 40TH ST NE

Year	Uses	Source	
1990	No Return	R.L. Polk Co. Publishers	Image pg. A21
1980	Tang Shan Chiu	R.L. Polk Co. Publishers	Image pg. A36
1975	Tang Shan Chui	R.L. Polk Co. Publishers	Image pg. A42

408 40TH ST NE

Year	Uses	Source	
1990	Traut Herbert	R.L. Polk Co. Publishers	Image pg. A21
1980	5TH AV NE INTERSECTS	R.L. Polk Co. Publishers	Image pg. A36
	Brown Paul B	R.L. Polk Co. Publishers	Image pg. A36
1975	Tomlinson Paul N	R.L. Polk Co. Publishers	Image pg. A42

4AV NE

3855 4AV NE

Year	Uses	Source
1935	F Ella tchr Ravenna Sch r	R.L. Polk Co Publishers

FINDINGS

4TH AVE

3801 4TH AVE

Year	Uses	Source	
1980	Kawasaki Kisen Kaisha Ltd ship lines	R.L. Polk Co. Publishers	Image pg. A37
	C G M Incotran Lines ship lines	R.L. Polk Co. Publishers	Image pg. A37
	United Arab Lines shiplines	R.L. Polk Co. Publishers	Image pg. A37
	United Yugoslav Lines ship lines	R.L. Polk Co. Publishers	Image pg. A37
	Phoenix Container Lines Ltd ship lines	R.L. Polk Co. Publishers	Image pg. A37
	Lloyd C N Ship Lines	R.L. Polk Co. Publishers	Image pg. A37
	Lloyd Brasilliro ship lines	R.L. Polk Co. Publishers	Image pg. A37
	Kerr Steamship Co Inc	R.L. Polk Co. Publishers	Image pg. A37
	Compania Chilena De Navegacion Interoceanica ship lines	R.L. Polk Co. Publishers	Image pg. A37
	C C N I Ship Lines	R.L. Polk Co. Publishers	Image pg. A37
1935	Geiser Albert A Bessie E archt h	R.L. Polk Co Publishers	

3805 4TH AVE

Year	Uses	Source	
1980	Rourke Insurance Agency	R.L. Polk Co. Publishers	Image pg. A37
1925	ROBINSON ROBT E Zernaida Mgr Sherman Clay & Co h	R.L. Polk Co Publishers	

3808 4TH AVE

Year	Uses	Source
1925	Adjutant Annie W nurse r	R.L. Polk Co Publishers
	Staples Chester benchmn Davis Optical Co r 21	R.L. Polk Co Publishers
	Vidone Jos M Monica A h	R.L. Polk Co Publishers
	Delmont Grace carp h	R.L. Polk Co Publishers

3809 4TH AVE

Year	Uses	Source	
1980	Norcliffe Co inv mgr	R.L. Polk Co. Publishers	Image pg. A37
1935	CORNER Thos E Delia D driver CMCo h	R.L. Polk Co Publishers	

3810 4TH AVE

Year	Uses	Source	
1980	Tokin A L Co Inc custom hse brokers	R.L. Polk Co. Publishers	Image pg. A37
1930	JENKINS Edmund L Alice I bldr r	R.L. Polk Co Publishers	
	WHITE Wesley F Margt A acct h	R.L. Polk Co Publishers	
1925	Hobbs Wm R Virgie bricklyr h	R.L. Polk Co Publishers	

FINDINGS

3811 4TH AVE

Year	Uses	Source	
1980	Mc Cutcheon & Groshong lwyrs personal injury	R.L. Polk Co. Publishers	Image pg. A37

3814 4TH AVE

Year	Uses	Source	
1925	TAYLOR Forest E eclk S RCo r	R.L. Polk Co Publishers	
	Frank E Rose miner h	R.L. Polk Co Publishers	

3818 4TH AVE

Year	Uses	Source	
1980	Kuehne & Nagel Air Freight Inc frt forewarders	R.L. Polk Co. Publishers	Image pg. A37
	Kuehn & Nagel Inc intl frt	R.L. Polk Co. Publishers	Image pg. A37
1935	Lagen Alice J sten Cragin & Co r	R.L. Polk Co Publishers	

3819 4TH AVE

Year	Uses	Source	
1935	Schutte Eric Amy janitor STCo h	R.L. Polk Co Publishers	
1925	GILBEBT Lewis Y Jennie M carp h	R.L. Polk Co Publishers	

3822 4TH AVE

Year	Uses	Source	
1980	Congalton John S lwyr	R.L. Polk Co. Publishers	Image pg. A37
	Erickson Robt L lwyr	R.L. Polk Co. Publishers	Image pg. A37
	Ausum James lwyr	R.L. Polk Co. Publishers	Image pg. A37
	Craig Eug lwyr	R.L. Polk Co. Publishers	Image pg. A37
1971	Crane Towing Inc	Pacific Northwest Bell Telephone Company	
1925	SURGICAL Thos R Susie G trnmn h	R.L. Polk Co Publishers	

3824 4TH AVE

Year	Uses	Source	
1980	Kerr Steamship Lines Sub Ofc	R.L. Polk Co. Publishers	Image pg. A37

3825 4TH AVE

Year	Uses	Source	
1980	Kerr Steamship Lines t Acct Deptl	R.L. Polk Co. Publishers	Image pg. A37
1935	Morrow Wibur E Naomi W v pres sec treas Jobnaou & Higgins of Washington Inc h	R.L. Polk Co Publishers	

FINDINGS

3826 4TH AVE

Year	Uses	Source	
1925	Niles Lizella wid Hutson P r	R.L. Polk Co Publishers	

3828 4TH AVE

Year	Uses	Source	
1980	Vacant	R.L. Polk Co. Publishers	Image pg. A37

3830 4TH AVE

Year	Uses	Source	
1980	Kerr Steamship Lines Addl Sp	R.L. Polk Co. Publishers	Image pg. A37

3833 4TH AVE

Year	Uses	Source
1935	Melburn Allan H Louise A pntr	R.L. Polk Co Publishers
1925	Melburn Allan H Louise r	R.L. Polk Co Publishers

3837 4TH AVE

Year	Uses	Source
1930	John A Helen M lab h	R.L. Polk Co Publishers

3840 4TH AVE

Year	Uses	Source
1930	Gamm Edna slswn F&N r	R.L. Polk Co Publishers

3848 4TH AVE

Year	Uses	Source
1930	ROBERITS Marion tlrs Roth & Co r	R.L. Polk Co Publishers

3851 4TH AVE

Year	Uses	Source
1930	Benedict Mary A wid Saml G h	R.L. Polk Co Publishers
1925	Benedict Mary A wid Sami G h	R.L. Polk Co Publishers

3857 4TH AVE

Year	Uses	Source
1930	SW Milton E Ida V artist h	R.L. Polk Co Publishers

3900 4TH AVE

Year	Uses	Source	
1980	Le Sourd Patten Fleming Hartung & Emory lwyrs	R.L. Polk Co. Publishers	Image pg. A37

FINDINGS

3901 4TH AVE

Year	Uses	Source	
1935	BENSON Harvey K Margt firemn SFD h	R.L. Polk Co Publishers	

3910 4TH AVE

Year	Uses	Source	
1930	Rademacher Jos Mathilda h	R.L. Polk Co Publishers	
1920	Steinman Chas Mary A millwkr h	R.L. Polk Co Publishers	

3921 4TH AVE

Year	Uses	Source	
1930	Benedict Charles E stdt Uof W r	R.L. Polk Co Publishers	
	Chloe Y wid Francis D r	R.L. Polk Co Publishers	

3930 4TH AVE

Year	Uses	Source	
1980	Dodel Skone Leonardson & Perkins lwyrs	R.L. Polk Co. Publishers	Image pg. A37
	Columbia Pacific Resources land development	R.L. Polk Co. Publishers	Image pg. A37

4000 4TH AVE

Year	Uses	Source	
1935	Wing Mae Mrs sec Wing Nyhus Inc h	R.L. Polk Co Publishers	

4001 4TH AVE

Year	Uses	Source	
1980	Marubeni America Corp import export	R.L. Polk Co. Publishers	Image pg. A37

4002 4TH AVE

Year	Uses	Source	
1930	Kildoff Mary J wid M K r	R.L. Polk Co Publishers	

4003 4TH AVE

Year	Uses	Source	
1930	Button Lillian J wid Richd C h	R.L. Polk Co Publishers	

4007 4TH AVE

Year	Uses	Source	
1935	Larson Arth W Blanche C bldg contr	R.L. Polk Co Publishers	

4011 4TH AVE

Year	Uses	Source	
1930	Sather Jacob E Sarah lab PO h	R.L. Polk Co Publishers	

FINDINGS

4012 4TH AVE

Year	Uses	Source	
1930	FOX FENNERi Gladys Mrs clk MD&SCo h	R.L. Polk Co Publishers	

4015 4TH AVE

Year	Uses	Source	
1930	PORTER Hallene A Mrs singer r	R.L. Polk Co Publishers	
	PORTER Harriet L compt opr SR and Co r 9646	R.L. Polk Co Publishers	
1920	Harisberger John Elizabeth h igen supt power PSP&LCo h	R.L. Polk Co Publishers	

4016 4TH AVE

Year	Uses	Source	
1935	NE Victor J slsmn Buyers Guide h	R.L. Polk Co Publishers	

4017 4TH AVE

Year	Uses	Source	
1980	Northwest International Underwriters Inc	R.L. Polk Co. Publishers	Image pg. A37
1935	Look Wm A Winifred slsmn ODHCo h	R.L. Polk Co Publishers	
1925	Schoenfeld sec treas neckware mfrs	R.L. Polk Co Publishers	
	Herman C Louisa tlr h	R.L. Polk Co Publishers	

4TH AVE NE

3811 4TH AVE NE

Year	Uses	Source	
1935	Rounsefell Geo A Lois F biologist IUS Bur of Fisheries h	R.L. Polk Co Publishers	

3814 4TH AVE NE

Year	Uses	Source	
2005	Don Clark	Cole Information Services	Image pg. A1
1990	Wenger John R	R.L. Polk Co. Publishers	Image pg. A18
1986	Wenger John R	R.L. Polk Co. Publishers	Image pg. A25
1980	Wenger John R	R.L. Polk Co. Publishers	Image pg. A33
1975	No Return	R.L. Polk Co. Publishers	Image pg. A43
1970	AUSTIN ROOT ME	R.L. Polk Co Publishers	Image pg. A47
1966	JOHNSTON BERT J	R.L. Polk Co Publishers	Image pg. A56
1960	Johnstonl Bert J	R.L. Polk Co Publishers	Image pg. A64
1955	Darrow Lora A Mrs	R.L. Polk Co Publishers	Image pg. A73
1951	Gra blor J W EV	R.L. Polk Co Publishers	Image pg. A77

FINDINGS

Year	Uses	Source	
1944	Wick Arne J	R. L. Polk & Co.	Image pg. A83
1940	Anderson Adolph T	R.L. Polk Co publishers	Image pg. A88
1935	ANDERSON Adolph T Rena fishermn h	R.L. Polk Co Publishers	
	Schutte M Eliz stdt r	R.L. Polk Co Publishers	
1930	COLLARD Wm R Gertrude pkr h	R.L. Polk Co Publishers	

3816 4TH AVE NE

Year	Uses	Source	
1975	University Honda Stge Interform furn mfrs	R.L. Polk Co. Publishers	Image pg. A43

3818 4TH AVE NE

Year	Uses	Source	
1966	HARRIS THOS A	R.L. Polk Co Publishers	Image pg. A56
1960	Coleman R Treot	R.L. Polk Co Publishers	Image pg. A64
1955	Hayes Claire Mrs	R.L. Polk Co Publishers	Image pg. A73
1951	Woernor Wan ME	R.L. Polk Co Publishers	Image pg. A77
1944	Thomas Igle rooter	R. L. Polk & Co.	Image pg. A83
1940	Lawrence Geo H	R.L. Polk Co publishers	Image pg. A88
1935	Conley Atlas D Eda M h	R.L. Polk Co Publishers	
1930	LARSEN Martha L wid Nels r	R.L. Polk Co Publishers	
	LARSEN Nels Maude L chauf h	R.L. Polk Co Publishers	
1925	Deitz Geo Josephine h	R.L. Polk Co Publishers	
1920	LEWIS Jas shipwkr h	R.L. Polk Co Publishers	

3819 4TH AVE NE

Year	Uses	Source	
1990	Vacant	R.L. Polk Co. Publishers	Image pg. A18
1986	No Return	R.L. Polk Co. Publishers	Image pg. A25
1980	Mattingley P K	R.L. Polk Co. Publishers	Image pg. A33
1975	Martin Glen	R.L. Polk Co. Publishers	Image pg. A43
1970	NO RETURN	R.L. Polk Co Publishers	Image pg. A47
1966	SMITH HARLAN D	R.L. Polk Co Publishers	Image pg. A56
1960	Smiith Harland D B A ME	R.L. Polk Co Publishers	Image pg. A64
1955	Smith Harland D	R.L. Polk Co Publishers	Image pg. A73
1951	Snmith H D	R.L. Polk Co Publishers	Image pg. A77
1944	Herold Wm R	R. L. Polk & Co.	Image pg. A83
1940	Hall Jas C	R.L. Polk Co publishers	Image pg. A88
1930	ANDERSON Axel cbtmkr r	R.L. Polk Co Publishers	
1920	GILBERT Lewis Jennie lab h	R.L. Polk Co Publishers	

FINDINGS

3822 4TH AVE NE

Year	Uses	Source	
2013	ALEXANDERBUCKINGHAMLANDSCPE	Cole Information Services	
2008	ALEXANDER BUCKINGHAM INC	Cole Information Services	
2005	Bucklngham Alexander	Cole Information Services	Image pg. A1
1990	Peterson Buckingham landscape contr	R.L. Polk Co. Publishers	Image pg. A18
1986	Peterson Buckingham landscape contrs	R.L. Polk Co. Publishers	Image pg. A25
	Becker L E	R.L. Polk Co. Publishers	Image pg. A25
	Strand Roland H	R.L. Polk Co. Publishers	Image pg. A25
	Peterson Ed	R.L. Polk Co. Publishers	Image pg. A25
	Harrington T L	R.L. Polk Co. Publishers	Image pg. A25
	Lee J	R.L. Polk Co. Publishers	Image pg. A25
	Ranta	R.L. Polk Co. Publishers	Image pg. A25
	Thompson	R.L. Polk Co. Publishers	Image pg. A25
	Flemming Kenneth	R.L. Polk Co. Publishers	Image pg. A25
	Jacot Sami L Jr	R.L. Polk Co. Publishers	Image pg. A25
	Kink M	R.L. Polk Co. Publishers	Image pg. A25
1980	Skips Night Hooktowing	R.L. Polk Co. Publishers	Image pg. A33
	Crane Towing Co auto repr	R.L. Polk Co. Publishers	Image pg. A33
1975	Crane Towing Co	R.L. Polk Co. Publishers	Image pg. A43
1970	CRANE ADELBERT S ME	R.L. Polk Co Publishers	Image pg. A47
	CRANE TOWING CO AUTO ME	R.L. Polk Co Publishers	Image pg. A47
1966	NO RETURN	R.L. Polk Co Publishers	Image pg. A56
	CRANE TOWING CO AUTO ME	R.L. Polk Co Publishers	Image pg. A56
1960	Flag Bernard B Lippert Edw S 4 ME	R.L. Polk Co Publishers	Image pg. A64
1955	Foulds Myrtle M Mrs	R.L. Polk Co Publishers	Image pg. A73
1951	bpencer S U rs	R.L. Polk Co Publishers	Image pg. A79
1944	Spencer Susie G MArs	R. L. Polk & Co.	Image pg. A83
1940	Spencer Susie G Mrs	R.L. Polk Co publishers	Image pg. A88
1935	SPENCER Susie G wid Thos h	R.L. Polk Co Publishers	
1930	SPENCER Thos R trnmn SMRy r	R.L. Polk Co Publishers	

3823 4TH AVE NE

Year	Uses	Source	
1970	VACANT	R.L. Polk Co Publishers	Image pg. A47
1966	HALL JEPOME S	R.L. Polk Co Publishers	Image pg. A56
1960	Hall Jeronce	R.L. Polk Co Publishers	Image pg. A64
1955	Hall Gerome C	R.L. Polk Co Publishers	Image pg. A73
1951	tbliith Vivian B MBE	R.L. Polk Co Publishers	Image pg. A79
1944	Smlth Vivian E	R. L. Polk & Co.	Image pg. A83

FINDINGS

Year	Uses	Source	
1940	Carlson Aug	R.L. Polk Co publishers	Image pg. A88
1930	CARLSON Aug Alma lab h	R.L. Polk Co Publishers	
1925	CARLSON August Alma lab h	R.L. Polk Co Publishers	

3827 4TH AVE NE

Year	Uses	Source	
1966	RAYS FRAME SHOP ME	R.L. Polk Co Publishers	Image pg. A56
1960	Rays Frame Shop 4 ME	R.L. Polk Co Publishers	Image pg. A64
1955	Vacant	R.L. Polk Co Publishers	Image pg. A73
1951	house	R.L. Polk Co Publishers	Image pg. A79
	Scnulenberg teo A tstore	R.L. Polk Co Publishers	Image pg. A79
1940	Rubber Mat & Patch Co	R.L. Polk Co publishers	Image pg. A88

3901 4TH AVE NE

Year	Uses	Source	
2005	4 Jamaican Rays	Cole Information Services	Image pg. A1
	Building	Cole Information Services	Image pg. A1

3905 4TH AVE NE

Year	Uses	Source	
2005	Apartments	Cole Information Services	Image pg. A1
	Christine Annette Blea	Cole Information Services	Image pg. A1
	Neal Chavero	Cole Information Services	Image pg. A1
	Connie Fleming	Cole Information Services	Image pg. A1
	Constance J Fleming	Cole Information Services	Image pg. A1
	Christy C Mc Kay	Cole Information Services	Image pg. A1
	Michael D Mc Kay Atty	Cole Information Services	Image pg. A1
	Terri 0 Pedman	Cole Information Services	Image pg. A1
	Williain G Suttell	Cole Information Services	Image pg. A1
	WThomas	Cole Information Services	Image pg. A1
	Diane EThompson	Cole Information Services	Image pg. A1
	Jerry W Thompson	Cole Information Services	Image pg. A1
	George R Voll	Cole Information Services	Image pg. A1
	Nona N Voll	Cole Information Services	Image pg. A1
1990	Apartments	R.L. Polk Co. Publishers	Image pg. A18
	Myers T	R.L. Polk Co. Publishers	Image pg. A18
	Schroder Mark	R.L. Polk Co. Publishers	Image pg. A18
	Strand Roland H	R.L. Polk Co. Publishers	Image pg. A18
	Mc Donald Robt C	R.L. Polk Co. Publishers	Image pg. A18

FINDINGS

Year	Uses	Source	
1990	Egbert	R.L. Polk Co. Publishers	Image pg. A18
	Ruprecht Nancy R	R.L. Polk Co. Publishers	Image pg. A18
	Flemming Kenneth	R.L. Polk Co. Publishers	Image pg. A18
	Thompson Diane	R.L. Polk Co. Publishers	Image pg. A18
	Snyder L	R.L. Polk Co. Publishers	Image pg. A18
	Mc Kay John L	R.L. Polk Co. Publishers	Image pg. A18
1980	Apartments	R.L. Polk Co. Publishers	Image pg. A33
	Davis N	R.L. Polk Co. Publishers	Image pg. A33
	Peterson	R.L. Polk Co. Publishers	Image pg. A33
	Strand	R.L. Polk Co. Publishers	Image pg. A33
	Hendrickson	R.L. Polk Co. Publishers	Image pg. A33
	Jervis L F	R.L. Polk Co. Publishers	Image pg. A33
	Flemning Kenneth	R.L. Polk Co. Publishers	Image pg. A33
	Ranta L B	R.L. Polk Co. Publishers	Image pg. A33
1975	Micora James	R.L. Polk Co. Publishers	Image pg. A43
	Yee Joyce Sglla Tucker Gilbert L	R.L. Polk Co. Publishers	Image pg. A43
1970	BENEDICT LYSLE G ME	R.L. Polk Co Publishers	Image pg. A47
	REAR MC CANIEL MARK me	R.L. Polk Co Publishers	Image pg. A47
1966	BENEDICT LYSLE G	R.L. Polk Co Publishers	Image pg. A56
	REAR JOHOSON ORPHA A ME	R.L. Polk Co Publishers	Image pg. A56
1960	Benedict Lysle G	R.L. Polk Co Publishers	Image pg. A64
	Craig Gerald W	R.L. Polk Co Publishers	Image pg. A64
1955	Benedict Lysle G pntr	R.L. Polk Co Publishers	Image pg. A73
	Kohl Harry H	R.L. Polk Co Publishers	Image pg. A73
	Neal Jerome E	R.L. Polk Co Publishers	Image pg. A73
1951	Benedict L G MB	R.L. Polk Co Publishers	Image pg. A79
	Neiuauer t II ih V ab/3	R.L. Polk Co Publishers	Image pg. A79
	Swetnam N L ME	R.L. Polk Co Publishers	Image pg. A79

3910 4TH AVE NE

Year	Uses	Source	
1960	Rademacher Jos G A MIE	R.L. Polk Co Publishers	Image pg. A64
1955	Rademacher Jos G	R.L. Polk Co Publishers	Image pg. A73
1951	tcademacher J G Mt E	R.L. Polk Co Publishers	Image pg. A79
1944	Rademacher Jos	R. L. Polk & Co.	Image pg. A83
1940	Rademacher Edw M	R.L. Polk Co publishers	Image pg. A88
1935	Rademacher Kathryn E slswn r	R.L. Polk Co Publishers	
	Rademacher Jos G millwkr h	R.L. Polk Co Publishers	
	Rademacher Edw M r	R.L. Polk Co Publishers	

FINDINGS

Year	Uses	Source
1930	Raden Paul Martha A mgr H	R.L. Polk Co Publishers
	Rademacher Vivian r	R.L. Polk Co Publishers
	Rademacher Kath slswn r	R.L. Polk Co Publishers
	Rademacher Jos jr r	R.L. Polk Co Publishers
	Rademacher Edw r	R.L. Polk Co Publishers
1920	Roberson Jas metalwkr h	R.L. Polk Co Publishers

3911 4TH AVE NE

Year	Uses	Source	
2005	S Hughes	Cole Information Services	Image pg. A1
	SHughes Giles	Cole Information Services	Image pg. A1
1990	a Tucker Mary P Mrs	R.L. Polk Co. Publishers	Image pg. A18
	b Huang Greg L	R.L. Polk Co. Publishers	Image pg. A18
1986	a Tucker Mary P Mrs	R.L. Polk Co. Publishers	Image pg. A25
	b Mc Ardle Susan	R.L. Polk Co. Publishers	Image pg. A25
1980	a Tucker Mary P Mrs	R.L. Polk Co. Publishers	Image pg. A33
	d Mc Ardle Susan	R.L. Polk Co. Publishers	Image pg. A33
1975	d Vacant	R.L. Polk Co. Publishers	Image pg. A43
1970	TUCKER GILBERT L	R.L. Polk Co Publishers	Image pg. A47
	BOLER JOHN F ME	R.L. Polk Co Publishers	Image pg. A47
1966	TUCKER GILBERT L	R.L. Polk Co Publishers	Image pg. A56
1960	Tucker Gilbert L	R.L. Polk Co Publishers	Image pg. A64
	Sires Justine	R.L. Polk Co Publishers	Image pg. A64
1955	Tucker Gilbert L	R.L. Polk Co Publishers	Image pg. A73
1951	Tucker G L o MME	R.L. Polk Co Publishers	Image pg. A79
1940	Vacant	R.L. Polk Co publishers	Image pg. A88
1935	FAIRBANKS Jas F elk Savemore Gro r	R.L. Polk Co Publishers	
	Hitsman Le Roy Mabel sawyer Wayland Mill Co h	R.L. Polk Co Publishers	
1925	OLSEN Minnie wid Otto h	R.L. Polk Co Publishers	
	OLSEN Oluf L bkpr WE&MCo r	R.L. Polk Co Publishers	
	OLSEN Paul O r	R.L. Polk Co Publishers	
1920	OLSEN Otto Minnie lab h	R.L. Polk Co Publishers	
	OLSEN Paul shipwkr r	R.L. Polk Co Publishers	

4015 4TH AVE NE

Year	Uses	Source	
2005	Adam Burke	Cole Information Services	Image pg. A1
	Gary L Larsen	Cole Information Services	Image pg. A1

FINDINGS

Year	Uses	Source	
1990	Rocha Michl	R.L. Polk Co. Publishers	Image pg. A18
	Larson	R.L. Polk Co. Publishers	Image pg. A18
1986	Larsen Gary L	R.L. Polk Co. Publishers	Image pg. A25
	Roselle S E	R.L. Polk Co. Publishers	Image pg. A25
1980	Hoemer Margt G Mrs H	R.L. Polk Co. Publishers	Image pg. A33
	Brown Marie	R.L. Polk Co. Publishers	Image pg. A33
1975	Ho Emer Margt G Mrs	R.L. Polk Co. Publishers	Image pg. A43
1970	HOSMER ROBT L 0 ME	R.L. Polk Co Publishers	Image pg. A47
	MARTIN DOUGLAS ME	R.L. Polk Co Publishers	Image pg. A47
1966	HOSMER ROBT L 0 ME	R.L. Polk Co Publishers	Image pg. A56
1960	Nichelson Alden 4 ME	R.L. Polk Co Publishers	Image pg. A64
	Hosmer Robt L	R.L. Polk Co Publishers	Image pg. A64
1955	Hosmer Robt L	R.L. Polk Co Publishers	Image pg. A73
1951	Paul M P B EBV	R.L. Polk Co Publishers	Image pg. A79
1944	Paul Morley P	R. L. Polk & Co.	Image pg. A83
1940	Hinton Wm H	R.L. Polk Co publishers	Image pg. A88
1935	HINTON Wm H Julia M formnn SGCo h	R.L. Polk Co Publishers	

5TH AVE

3807 5TH AVE

Year	Uses	Source
1935	Bannon Jack r	R.L. Polk Co Publishers
	Bannon Mary dep for women in industry SDof L&I h	R.L. Polk Co Publishers

3810 5TH AVE

Year	Uses	Source
1920	Bruskland Gunvald A Anne M shipwkr h	R.L. Polk Co Publishers

3811 5TH AVE

Year	Uses	Source
1935	Pah Walter M r	R.L. Polk Co Publishers
1930	SCHACHT Carl E wiremn City Light Dept r 4411	R.L. Polk Co Publishers
	SCHACHT Arth H Grace E electn ACE&BCo Inc h	R.L. Polk Co Publishers

FINDINGS

3812 5TH AVE

Year	Uses	Source
1935	Pague Virgil J Geneca br mgr Shell Oil Co Service Sta h	R.L. Polk Co Publishers
1925	Offerdah Iver Leila stoker SFD h	R.L. Polk Co Publishers

3814 5TH AVE

Year	Uses	Source
1935	Weidman Edw P Lillian E cement contr	R.L. Polk Co Publishers
1930	Weidman Edw P Lillian E contr	R.L. Polk Co Publishers

3816 5TH AVE

Year	Uses	Source
1935	Ennesser Albert C mech r	R.L. Polk Co Publishers
	Ennesser Eug E jr r	R.L. Polk Co Publishers
	CLAY Wm M Orpha L mach CCCo h	R.L. Polk Co Publishers
	Ennesser Eug E Eliz M slsmn h	R.L. Polk Co Publishers
1930	Emesser Lillian Mrs slswn Bon Marche r	R.L. Polk Co Publishers
	Ennesser Lillian G Mrs hose mender Bon Marche r	R.L. Polk Co Publishers

3818 5TH AVE

Year	Uses	Source
1935	Kaster Geo E Mabel printer Review Press h	R.L. Polk Co Publishers

3820 5TH AVE

Year	Uses	Source
1930	Mc Chas R carrier PO h	R.L. Polk Co Publishers

3822 5TH AVE

Year	Uses	Source
1930	Setzer Alva H Florence driver BellHolmes Inc h	R.L. Polk Co Publishers
1920	Setzer Alva H Florence L driver h	R.L. Polk Co Publishers

3825 5TH AVE

Year	Uses	Source
1935	Ustad Anne r	R.L. Polk Co Publishers
	Wolfred Mayme Hawkins Transfer Co h	R.L. Polk Co Publishers
1930	Ustad Greg lbr sorter r	R.L. Polk Co Publishers
	Tfr Co h	R.L. Polk Co Publishers
1925	Ustad Wolfort Mary driver h	R.L. Polk Co Publishers

FINDINGS

Year	Uses	Source
1925	ERICKSON Jno driver r	R.L. Polk Co Publishers
1920	Erickson John coalpkr r	R.L. Polk Co Publishers

3826 5TH AVE

Year	Uses	Source
1925	NW Harold W Daphne mach h	R.L. Polk Co Publishers
	Carroll Gifford E shingle pkr h	R.L. Polk Co Publishers
	HALL Rebecca wid David A r	R.L. Polk Co Publishers
1920	GRAVES H D r	R.L. Polk Co Publishers
	HANSEN Arthur W Eva h	R.L. Polk Co Publishers

3827 5TH AVE

Year	Uses	Source
1920	Maurer Elmer F macht r	R.L. Polk Co Publishers

3828 5TH AVE

Year	Uses	Source
1935	Young Amos A Marie h	R.L. Polk Co Publishers
	YOUNG Sarah Mrs r	R.L. Polk Co Publishers
1930	Primeau Jas A Eleanor driver r	R.L. Polk Co Publishers
	Louderback Arch W Ella M timbermnn h	R.L. Polk Co Publishers

3829 5TH AVE

Year	Uses	Source
1930	Field Grace N wid Galen R h	R.L. Polk Co Publishers
1925	Ecker David W Margt h	R.L. Polk Co Publishers
1920	WALKER Jas P r	R.L. Polk Co Publishers

3832 5TH AVE

Year	Uses	Source
1930	SULLIVAN Frank Mary M slsmn h	R.L. Polk Co Publishers
1920	NELSON Raymond salsn r	R.L. Polk Co Publishers
	NELSON Chas Hilda carp h	R.L. Polk Co Publishers

3833 5TH AVE

Year	Uses	Source
1930	Higgins Michl Laura lngshrn h	R.L. Polk Co Publishers
	Nell R Mrs compt opr PT&TCo h 522	R.L. Polk Co Publishers
	Higgins Oscar E May driver Wiles & Foy Inc	R.L. Polk Co Publishers
1925	Westbrook Jos lab r	R.L. Polk Co Publishers

FINDINGS

Year	Uses	Source
1925	Higgins Michi J lab r	R.L. Polk Co Publishers
	HARDY Wm lab r	R.L. Polk Co Publishers
	Brisack Laura Mrs h	R.L. Polk Co Publishers
1920	HIGGINS Joe boilermkr r	R.L. Polk Co Publishers
	WEBER Wm Clara shipwkr h	R.L. Polk Co Publishers

3836 5TH AVE

Year	Uses	Source
1935	Wickliffe Wade H Honor S flremn h	R.L. Polk Co Publishers
1930	ANDERSON Alice B stdt Uof W r	R.L. Polk Co Publishers
	Alice L sten PCCo r	R.L. Polk Co Publishers

3842 5TH AVE

Year	Uses	Source
1935	MAIER Jacob jr r	R.L. Polk Co Publishers
	MAIER Jacob Mary tchr Thos A Edison Vocational Sch h	R.L. Polk Co Publishers
1925	lor Inc h	R.L. Polk Co Publishers
	Maier Emma B hairdrsr r	R.L. Polk Co Publishers
1920	Rodgers David shipftr r	R.L. Polk Co Publishers

3852 5TH AVE

Year	Uses	Source
1930	Dehrberg Alfd cook h	R.L. Polk Co Publishers
1925	Maier Adam Johannah h	R.L. Polk Co Publishers

3856 5TH AVE

Year	Uses	Source
1935	Grove Win J Betty L artist Coliseum Theatre h	R.L. Polk Co Publishers
1930	Wm S driver Blue & Gold Cab Co r 4420	R.L. Polk Co Publishers
	GROVE Wm J Betty L card writer Systemn	R.L. Polk Co Publishers
	Sign & Art Service h	R.L. Polk Co Publishers

3857 5TH AVE

Year	Uses	Source
1935	ROSE John E Mildred E physicist Tumor Institute SH h	R.L. Polk Co Publishers
	CARTER Launor M June F h	R.L. Polk Co Publishers
1930	Maxell Annie V nurse	R.L. Polk Co Publishers

FINDINGS

3863 5TH AVE

Year	Uses	Source
1935	Koppel Chas Anna mgr Burke Seeman & Koppel Ltd h	R.L. Polk Co Publishers
1930	Tuell Anna Q stdt Uof W r	R.L. Polk Co Publishers
	r Irma T Mrs asst SPL h	R.L. Polk Co Publishers
	Lynn Ellen D wid Chas W h	R.L. Polk Co Publishers
	Lynn Eldin V Irma T acting dean Uof W h	R.L. Polk Co Publishers

3866 5TH AVE

Year	Uses	Source
1935	Braden Cyrus E stdt r	R.L. Polk Co Publishers

3867 5TH AVE

Year	Uses	Source
1930	Towne Walter A Alice W r	R.L. Polk Co Publishers
	PETERSON Loren A Margt L salmon broker 628	R.L. Polk Co Publishers
	Pioneer bldg h	R.L. Polk Co Publishers
	CAz TEZ JOHN 3 H Thea Chairman of Board Carter MLac Donald & Company	R.L. Polk Co Publishers
	Eng h	R.L. Polk Co Publishers
1925	Swafford Henry K slsmn Murphy Door Bed Co h	R.L. Polk Co Publishers

3909 5TH AVE

Year	Uses	Source
1935	MAGUIRE Thos H Ruth R lawyer	R.L. Polk Co Publishers
1930	Deardorff Ralph W Mary eng PT&TCo h	R.L. Polk Co Publishers

4002 5TH AVE

Year	Uses	Source
1935	Townsend Harry H Caroline T mining geologist	R.L. Polk Co Publishers
	Hoge bldg h	R.L. Polk Co Publishers
1930	TOWNSEND Harry Caroline T eng	R.L. Polk Co Publishers
	bldg h	R.L. Polk Co Publishers
1920	Lapp Karl S Grace C with State Bank Comnr h	R.L. Polk Co Publishers
	Lapp Howard G r	R.L. Polk Co Publishers

FINDINGS

4004 5TH AVE

Year	Uses	Source
1935	John Kath G wid J Carver r	R.L. Polk Co Publishers
	ELLIOTT John W Esme A archt h	R.L. Polk Co Publishers
	ELiot Billie B r	R.L. Polk Co Publishers
1930	ELLIOTT John W Esme A archt h	R.L. Polk Co Publishers

5TH AVE NE

3810 5TH AVE NE

Year	Uses	Source	
1966	VACANT	R.L. Polk Co Publishers	Image pg. A60
1960	Vacant	R.L. Polk Co Publishers	Image pg. A66
1955	Mc Donald Hugh L	R.L. Polk Co Publishers	Image pg. A75
	Northlake Grocery	R.L. Polk Co Publishers	Image pg. A75
1951	Vacant	R.L. Polk Co Publishers	Image pg. A80
1944	Stahl Byroni W	R. L. Polk & Co.	Image pg. A85
1940	Long Rose Mrs	R.L. Polk Co publishers	Image pg. A90

3814 5TH AVE NE

Year	Uses	Source	
1970	HERBERT JACK ME	R.L. Polk Co Publishers	Image pg. A50
	K MARSH J LAWRENCE ME	R.L. Polk Co Publishers	Image pg. A50
1966	MOTTNER f MC CUTCHEN BLDG CONTRS ME	R.L. Polk Co Publishers	Image pg. A60
1960	Cornell Francis D A ME	R.L. Polk Co Publishers	Image pg. A66
1955	Saulness Robt C	R.L. Polk Co Publishers	Image pg. A75
1951	Smith DC ME	R.L. Polk Co Publishers	Image pg. A80
1944	Thomas Herbert F ir	R. L. Polk & Co.	Image pg. A85
1940	Weidman Edw P cement	R.L. Polk Co publishers	Image pg. A90
	contr	R.L. Polk Co publishers	Image pg. A90

3815 5TH AVE NE

Year	Uses	Source	
2008	ALWAYS PERFECT YACHT INTERIORS	Cole Information Services	
2005	Aays Perfct Yalchteln 1io Rs	Cole Information Services	Image pg. A4
1990	Freeway Hall	R.L. Polk Co. Publishers	Image pg. A22
1986	Freeway Hall Associates	R.L. Polk Co. Publishers	Image pg. A28
	Freedom Socialist Party	R.L. Polk Co. Publishers	Image pg. A28
	Radical Women socialist feminist group	R.L. Polk Co. Publishers	Image pg. A28
1975	Freeway Hall Freedom Socialist Party club	R.L. Polk Co. Publishers	Image pg. A44

FINDINGS

Year	Uses	Source	
1975	Gorsha Gary	R.L. Polk Co. Publishers	Image pg. A44
	Club Radical Women	R.L. Polk Co. Publishers	Image pg. A44
1970	GORSHA GARY ME	R.L. Polk Co Publishers	Image pg. A50
	FREEDOM SOCIALIST PARTY CLUB ME	R.L. Polk Co Publishers	Image pg. A50
1966	SOCIALIST WORKERS PARTY CLUB ME	R.L. Polk Co Publishers	Image pg. A60
1960	Vacant	R.L. Polk Co Publishers	Image pg. A66

3816 5TH AVE NE

Year	Uses	Source	
1960	Vacant	R.L. Polk Co Publishers	Image pg. A66
1955	Grow Helen L Mrs	R.L. Polk Co Publishers	Image pg. A75

3818 5TH AVE NE

Year	Uses	Source	
1966	SHEARS DUSKIN M	R.L. Polk Co Publishers	Image pg. A60
1960	Vacant	R.L. Polk Co Publishers	Image pg. A66
1955	Sliears Duskin M	R.L. Polk Co Publishers	Image pg. A75
1951	Shears B H 1 3 V	R.L. Polk Co Publishers	Image pg. A80
1944	Kaster Mabel L Mrs	R. L. Polk & Co.	Image pg. A85
1940	Kaster Mabel L Mrs	R.L. Polk Co publishers	Image pg. A90

3822 5TH AVE NE

Year	Uses	Source	
1966	FREEMAN JAMES W	R.L. Polk Co Publishers	Image pg. A60
1960	Heineman Vladimer	R.L. Polk Co Publishers	Image pg. A66
1955	Love John E	R.L. Polk Co Publishers	Image pg. A75
1951	Hebman B R 1 EV	R.L. Polk Co Publishers	Image pg. A80
1944	tebman Edw R	R. L. Polk & Co.	Image pg. A85
1940	Russell Ed	R.L. Polk Co publishers	Image pg. A90

3825 5TH AVE NE

Year	Uses	Source	
1966	FLETCHER HENRY ME	R.L. Polk Co Publishers	Image pg. A60
1960	Klnne Wilbert D	R.L. Polk Co Publishers	Image pg. A66
1955	Conley Atlas D	R.L. Polk Co Publishers	Image pg. A75
1951	Hig gens M J	R.L. Polk Co Publishers	Image pg. A80
1944	Conley Atlas D	R. L. Polk & Co.	Image pg. A85
1940	Lyon Linden E	R.L. Polk Co publishers	Image pg. A90
	Conley Atlas D	R.L. Polk Co publishers	Image pg. A90

FINDINGS

3826 5TH AVE NE

Year	Uses	Source	
1966	KLUKAS GUS 0 ME	R.L. Polk Co Publishers	Image pg. A60
1960	Klukas Gus A M	R.L. Polk Co Publishers	Image pg. A66
1955	Klukas Gus	R.L. Polk Co Publishers	Image pg. A75
1951	Frogge W F 1 ME	R.L. Polk Co Publishers	Image pg. A80
1944	Mc Collum Harold	R. L. Polk & Co.	Image pg. A85
1940	Grafton Jack	R.L. Polk Co publishers	Image pg. A90

3829 5TH AVE NE

Year	Uses	Source	
1966	FIELD PEARL M	R.L. Polk Co Publishers	Image pg. A60
1960	Field Frances M A ME	R.L. Polk Co Publishers	Image pg. A66
1955	Field Frances MI	R.L. Polk Co Publishers	Image pg. A75
1951	Field Frances M 1 ME	R.L. Polk Co Publishers	Image pg. A80
1944	Field Frances M	R. L. Polk & Co.	Image pg. A85
1940	Field Frances M	R.L. Polk Co publishers	Image pg. A90

3832 5TH AVE NE

Year	Uses	Source	
1966	TAYLOR CARROLL D ME	R.L. Polk Co Publishers	Image pg. A60
1960	Vacant	R.L. Polk Co Publishers	Image pg. A66
1955	Vacant	R.L. Polk Co Publishers	Image pg. A75
1951	Setzer R E 1 EV	R.L. Polk Co Publishers	Image pg. A80
1944	Welcli W N	R. L. Polk & Co.	Image pg. A85
1940	Trumbull Irene P Mrs	R.L. Polk Co publishers	Image pg. A90

3833 5TH AVE NE

Year	Uses	Source	
1966	VACANT	R.L. Polk Co Publishers	Image pg. A60
1960	Vacant	R.L. Polk Co Publishers	Image pg. A66
1955	Higgins MI Joseph	R.L. Polk Co Publishers	Image pg. A75
1944	Hamberlin Angus W	R. L. Polk & Co.	Image pg. A85
1940	Higgins Jos M	R.L. Polk Co publishers	Image pg. A90

3834 5TH AVE NE

Year	Uses	Source	
1951	Furnace Co yd	R.L. Polk Co Publishers	Image pg. A80
	Wright Reed Fuel	R.L. Polk Co Publishers	Image pg. A80
1944	Fagg Fuel Co	R. L. Polk & Co.	Image pg. A85
1940	Fagg Fuel Co	R.L. Polk Co publishers	Image pg. A90

FINDINGS

LATONA AVE

3801 LATONA AVE

Year	Uses	Source	
1960	Dunin Lbr Co A ME	R.L. Polk Co Publishers	Image pg. A67
1951	JDunn Lbr Co Inn ME	R.L. Polk Co Publishers	Image pg. A81
1944	Dunn Lumber Co	R. L. Polk & Co.	Image pg. A86
1940	Dunn Lumber Co	R.L. Polk Co publishers	Image pg. A91

3803 LATONA AVE

Year	Uses	Source
1930	Lincoln Fuel Co Geo Goodson	R.L. Polk Co Publishers

3814 LATONA AVE

Year	Uses	Source	
1960	Thirty Eight Fourteen Latona	R.L. Polk Co Publishers	Image pg. A67
	Leonard a Ted R A ME	R.L. Polk Co Publishers	Image pg. A67
	North Helen A MB	R.L. Polk Co Publishers	Image pg. A67
	Davies John R A ME	R.L. Polk Co Publishers	Image pg. A67
	Carpp Chas W A ME	R.L. Polk Co Publishers	Image pg. A67
	Christian Elijah A ME	R.L. Polk Co Publishers	Image pg. A67
	Olson Jerrold E A ME	R.L. Polk Co Publishers	Image pg. A67
1951	Thirty Eight Fourteen 3 La	R.L. Polk Co Publishers	Image pg. A81
	Holcomb Isabel	R.L. Polk Co Publishers	Image pg. A81
	North Helen H MB	R.L. Polk Co Publishers	Image pg. A81
	Young Elsie Mrs ME	R.L. Polk Co Publishers	Image pg. A81
1944	Thirty Eight Fourteen La	R. L. Polk & Co.	Image pg. A86
	North Anna Mrs	R. L. Polk & Co.	Image pg. A86
1940	Thirty Eight Fourteen La	R.L. Polk Co publishers	Image pg. A91
	North Helen	R.L. Polk Co publishers	Image pg. A91
	Carmichael Daisy Mrs	R.L. Polk Co publishers	Image pg. A91
	Egbers Mark W	R.L. Polk Co publishers	Image pg. A91
	White Hugh L	R.L. Polk Co publishers	Image pg. A91
	NPRy tracks and E Pacific	R.L. Polk Co publishers	Image pg. A91
1935	Hall Abbie R Mrs elk Diamond	R.L. Polk Co Publishers	
	h	R.L. Polk Co Publishers	
	HALL Clifford Abbie R h	R.L. Polk Co Publishers	
	HALL John shnglwvr h	R.L. Polk Co Publishers	
	NORTH Edw Mabel h	R.L. Polk Co Publishers	
	Schroeder Harry E h	R.L. Polk Co Publishers	

Year	Uses	Source
1935	STEVENS Ethel Mrs slswn h	R.L. Polk Co Publishers
	Toles Albert R h	R.L. Polk Co Publishers
1930	ONEIL Jack A Mabel driver Olson Fuel Co h	R.L. Polk Co Publishers
	PATTERSON Julia C wid Jos H r	R.L. Polk Co Publishers
	Stations Kendle T pntr h	R.L. Polk Co Publishers
	Erik Ruby carp h	R.L. Polk Co Publishers
	VERNON leanor E tchr r	R.L. Polk Co Publishers
	VERNON Frank L Nettie M v pres Vernon	R.L. Polk Co Publishers
1925	REESE Benj H r	R.L. Polk Co Publishers
1920	Soderberg Harold r	R.L. Polk Co Publishers
	Tripp Clarence shingle pkr r	R.L. Polk Co Publishers

3818 LATONA AVE

Year	Uses	Source	
1960	Cox Ronald E A ME	R.L. Polk Co Publishers	Image pg. A67
	NPRy tracks cross	R.L. Polk Co Publishers	Image pg. A67
1951	Kish WEB ME	R.L. Polk Co Publishers	Image pg. A81
	NPRy tracks intersect	R.L. Polk Co Publishers	Image pg. A81

3900 LATONA AVE

Year	Uses	Source	
1960	Mallary John G A ME	R.L. Polk Co Publishers	Image pg. A67

3902 LATONA AVE

Year	Uses	Source	
1960	Wu Kingsley K A ME	R.L. Polk Co Publishers	Image pg. A67
1951	Vacant	R.L. Polk Co Publishers	Image pg. A81
1944	Egbers Edla V Mrs	R. L. Polk & Co.	Image pg. A86

3904 LATONA AVE

Year	Uses	Source	
1960	Burke Robt G A ME	R.L. Polk Co Publishers	Image pg. A67

3906 LATONA AVE

Year	Uses	Source	
1960	Mallary Chas R	R.L. Polk Co Publishers	Image pg. A67

3909 LATONA AVE

Year	Uses	Source	
1960	Way Robt R	R.L. Polk Co Publishers	Image pg. A67

FINDINGS

Year	Uses	Source	
1951	Vacant	R.L. Polk Co Publishers	Image pg. A81
	Conger L M ME	R.L. Polk Co Publishers	Image pg. A81
1940	Vacant	R.L. Polk Co publishers	Image pg. A91
1935	MILLER Geo S Vera bkbndr h	R.L. Polk Co Publishers	
	NW Matilda G h	R.L. Polk Co Publishers	
1930	Nygaard Mathilde r	R.L. Polk Co Publishers	
	BERG Olaf Lily logger h	R.L. Polk Co Publishers	
1925	Nygard Matilda mach opr r	R.L. Polk Co Publishers	
1920	Ericsson Andw J Thilda L stereotyper h	R.L. Polk Co Publishers	
	Nygard Matilda h	R.L. Polk Co Publishers	

3910 LATONA AVE

Year	Uses	Source	
1960	Apartments	R.L. Polk Co Publishers	Image pg. A67
	A Chapman Harry	R.L. Polk Co Publishers	Image pg. A67
	B Mowry Ronald	R.L. Polk Co Publishers	Image pg. A67
	F Helgesen Beverly A A ME	R.L. Polk Co Publishers	Image pg. A67
	D Rossman Ella M Mrs A ME	R.L. Polk Co Publishers	Image pg. A67
	E Carlson Paul	R.L. Polk Co Publishers	Image pg. A67
	C 0 Korter Irene L	R.L. Polk Co Publishers	Image pg. A67

3911 LATONA AVE

Year	Uses	Source	
1960	Stokes Frank A L	R.L. Polk Co Publishers	Image pg. A68

4005 LATONA AVE

Year	Uses	Source	
1960	Clark Ellen V Mrs A ME	R.L. Polk Co Publishers	Image pg. A69
1951	Clark F F H MB	R.L. Polk Co Publishers	Image pg. A81
1944	Beard Dwvight M	R. L. Polk & Co.	Image pg. A86
	Clark Fairand F	R. L. Polk & Co.	Image pg. A86
1940	Wilson Lena J Mrs	R.L. Polk Co publishers	Image pg. A91
1935	WILSON Lena J wid Will D h	R.L. Polk Co Publishers	
	WILSON Arth T elk City Light Dept r	R.L. Polk Co Publishers	
1930	WILSON Lena J wid Will D h	R.L. Polk Co Publishers	

4006 LATONA AVE

Year	Uses	Source	
1960	Gilmur Chas BE A ME	R.L. Polk Co Publishers	Image pg. A69
1951	Gilmur C B H MB	R.L. Polk Co Publishers	Image pg. A81

FINDINGS

Year	Uses	Source	
1944	Gilmur Cilas E	R. L. Polk & Co.	Image pg. A86
1940	Gilmur Chas E	R.L. Polk Co publishers	Image pg. A91
1935	Gilmur Chas E Dora line crew formn City Light Dept h	R.L. Polk Co Publishers	
1920	DAY Vernon W Gladys B bkpr LMc N&L h	R.L. Polk Co Publishers	

4007 LATONA AVE

Year	Uses	Source	
1960	Bowen Genevieve A ME	R.L. Polk Co Publishers	Image pg. A69
1951	St Luise Christopher	R.L. Polk Co Publishers	Image pg. A81
1944	Noraine La Verne R	R. L. Polk & Co.	Image pg. A86
	Shields Virgil F	R. L. Polk & Co.	Image pg. A86
1940	Shields Virgil F	R.L. Polk Co publishers	Image pg. A91
1935	Prior J Grant r	R.L. Polk Co Publishers	
1930	Worth Wm N Ruby clk h	R.L. Polk Co Publishers	

4008 LATONA AVE

Year	Uses	Source
1920	Selman Lewis F calker r	R.L. Polk Co Publishers
	Selman Lyle shipftr r	R.L. Polk Co Publishers
	Selman Susan A Mrs h	R.L. Polk Co Publishers

4009 LATONA AVE

Year	Uses	Source	
1960	Sargent Chlas 0 A ME	R.L. Polk Co Publishers	Image pg. A69
1951	Sargent C 00 MB	R.L. Polk Co Publishers	Image pg. A81
1944	Ellingson Myron E	R. L. Polk & Co.	Image pg. A86
1940	Brown Geo L	R.L. Polk Co publishers	Image pg. A91
1935	LEWIS Oscar H Helen slsmn h	R.L. Polk Co Publishers	

4014 LATONA AVE

Year	Uses	Source	
1951	Hendrickeen H T Mrs H	R.L. Polk Co Publishers	Image pg. A81
1944	Hendrickson H K Mrs	R. L. Polk & Co.	Image pg. A86
1940	Henricksen H K Mrs	R.L. Polk Co publishers	Image pg. A91
1935	Henricksen Niels Hannah h	R.L. Polk Co Publishers	
1930	Henricksen Maren r	R.L. Polk Co Publishers	
	Nels Hannah K h	R.L. Polk Co Publishers	
1925	Hendrickson H O h	R.L. Polk Co Publishers	
	Hendrickson Nils trnmn r	R.L. Polk Co Publishers	

FINDINGS

Year	Uses	Source	
1920	MORRISON Robt M checker r	R.L. Polk Co Publishers	
	MORRISON Wm A elk r	R.L. Polk Co Publishers	

4015 LATONA AVE

Year	Uses	Source	
1960	Henricksen Hannah T Mrs A ME	R.L. Polk Co Publishers	Image pg. A69
	Livins Adolfs A ME	R.L. Polk Co Publishers	Image pg. A69
1951	Ford L K H ME	R.L. Polk Co Publishers	Image pg. A81
1944	Ford Leo K	R. L. Polk & Co.	Image pg. A86
1940	Ford Leo K	R.L. Polk Co publishers	Image pg. A91

4018 LATONA AVE

Year	Uses	Source	
1960	Bowden Glenna A Mrs A ME	R.L. Polk Co Publishers	Image pg. A69
1951	Bowden K B H ME	R.L. Polk Co Publishers	Image pg. A81
1944	Bowden Keble E	R. L. Polk & Co.	Image pg. A86
1940	Bowden Keble E	R.L. Polk Co publishers	Image pg. A91

LATONA AVE NE

3801 LATONA AVE NE

Year	Uses	Source	
2013	DUNN LUMBER COMPANY	Cole Information Services	
1990	Dunn Lumber Co Sales	R.L. Polk Co. Publishers	Image pg. A19
	Dunn Lumber Co Corporate Headquarters	R.L. Polk Co. Publishers	Image pg. A19
1980	Tara Wholesale Co lbr	R.L. Polk Co. Publishers	Image pg. A34
	Dunn Lumber Co	R.L. Polk Co. Publishers	Image pg. A34
1975	Dunn Lumber Co	R.L. Polk Co. Publishers	Image pg. A40
1970	VACANT	R.L. Polk Co Publishers	Image pg. A48
	DUNN LUMBER CO ME	R.L. Polk Co Publishers	Image pg. A48
1966	DUNN LUMBER CO ME	R.L. Polk Co Publishers	Image pg. A57

3814 LATONA AVE NE

Year	Uses	Source	
2005	Apartments	Cole Information Services	Image pg. A2
	JDBrimble	Cole Information Services	Image pg. A2
	Phillip Kacirek	Cole Information Services	Image pg. A2
	James Kamitz	Cole Information Services	Image pg. A2
	Gerald Kaylarian	Cole Information Services	Image pg. A2
	Naoml LRussell	Cole Information Services	Image pg. A2

FINDINGS

Year	Uses	Source	
2005	Marcus Vederoff	Cole Information Services	Image pg. A2
1990	Tobin G	R.L. Polk Co. Publishers	Image pg. A19
	Kennedy Bairbre M	R.L. Polk Co. Publishers	Image pg. A19
	Plank Bianc	R.L. Polk Co. Publishers	Image pg. A19
	Callero Robt C	R.L. Polk Co. Publishers	Image pg. A19
	Meckstroth David	R.L. Polk Co. Publishers	Image pg. A19
	Apartments	R.L. Polk Co. Publishers	Image pg. A19
	Vacant	R.L. Polk Co. Publishers	Image pg. A19
1980	Apartments	R.L. Polk Co. Publishers	Image pg. A34
	Bryan Jeri	R.L. Polk Co. Publishers	Image pg. A34
	bmerson James H	R.L. Polk Co. Publishers	Image pg. A34
	Barricklow Roland J	R.L. Polk Co. Publishers	Image pg. A34
	Gensler A	R.L. Polk Co. Publishers	Image pg. A34
	Gillmore Donald	R.L. Polk Co. Publishers	Image pg. A34
	Asher Ruth	R.L. Polk Co. Publishers	Image pg. A34
1975	Thirty Eight Fourteen Latona Avenue	R.L. Polk Co. Publishers	Image pg. A40
	Sloan W Robt	R.L. Polk Co. Publishers	Image pg. A40
	Small Terry	R.L. Polk Co. Publishers	Image pg. A40
	Berricklow Roland J	R.L. Polk Co. Publishers	Image pg. A40
	rman Tom	R.L. Polk Co. Publishers	Image pg. A40
	Brasheo Henry M	R.L. Polk Co. Publishers	Image pg. A40
	Gorlick Patk	R.L. Polk Co. Publishers	Image pg. A40
1970	THIRTY EIGHT FOURTEEN	R.L. Polk Co Publishers	Image pg. A48
	ASPER ANN ME	R.L. Polk Co Publishers	Image pg. A48
	BARRICKLOW ROLAND J ME	R.L. Polk Co Publishers	Image pg. A48
	MANUS SHEILA L ME	R.L. Polk Co Publishers	Image pg. A48
	GADDIS LLOYD ME 8894	R.L. Polk Co Publishers	Image pg. A48
	READ JOHN W ME	R.L. Polk Co Publishers	Image pg. A48
1966	THIRTY EIGHT FOURTEEN	R.L. Polk Co Publishers	Image pg. A57
	TRAMMELL THOS J ME	R.L. Polk Co Publishers	Image pg. A57
	HOLLENBACH MARGT ME	R.L. Polk Co Publishers	Image pg. A57
	BARRICKLOW ROLAND J ME	R.L. Polk Co Publishers	Image pg. A57
	ROGER R V	R.L. Polk Co Publishers	Image pg. A57
	SCHRODER LAURIE ME	R.L. Polk Co Publishers	Image pg. A57
	QUAIFE HOWARD ME	R.L. Polk Co Publishers	Image pg. A57

3818 LATONA AVE NE

Year	Uses	Source	
1990	Crutcher P	R.L. Polk Co. Publishers	Image pg. A19

FINDINGS

Year	Uses	Source	
1980	Vacant	R.L. Polk Co. Publishers	Image pg. A34
1975	Dolan W S	R.L. Polk Co. Publishers	Image pg. A40
1970	COSLOR ALLAN	R.L. Polk Co Publishers	Image pg. A48
1966	MC KAY TONY ME	R.L. Polk Co Publishers	Image pg. A57

3824 LATONA AVE NE

Year	Uses	Source	
2005	Robert NMc Nown	Cole Information Services	Image pg. A2

3900 LATONA AVE NE

Year	Uses	Source	
2005	building	Cole Information Services	Image pg. A2
	Jennifer Boyeson	Cole Information Services	Image pg. A2
	Morgan Freeland	Cole Information Services	Image pg. A2
	Kristi RMc Donald	Cole Information Services	Image pg. A2
	Soap Seattle	Cole Information Services	Image pg. A2
	Carol AWalter Wht	Cole Information Services	Image pg. A2
	Carol AWalter Wht	Cole Information Services	Image pg. A2
1980	Valdez Phillip	R.L. Polk Co. Publishers	Image pg. A34
	Brown Christine	R.L. Polk Co. Publishers	Image pg. A34
1975	Walker Chuck	R.L. Polk Co. Publishers	Image pg. A40
	Robertson Danl	R.L. Polk Co. Publishers	Image pg. A40
1970	SHURA PATK A	R.L. Polk Co Publishers	Image pg. A48
	JOHNSON RICHD ME	R.L. Polk Co Publishers	Image pg. A48
1966	BOHANNON WAYNE ME	R.L. Polk Co Publishers	Image pg. A57
	MC GREW PAUL C ME	R.L. Polk Co Publishers	Image pg. A57

3902 LATONA AVE NE

Year	Uses	Source	
1980	De Rooy Douglas	R.L. Polk Co. Publishers	Image pg. A34
1975	Melsan Janet L	R.L. Polk Co. Publishers	Image pg. A40
1970	STEWARD EDW H ME	R.L. Polk Co Publishers	Image pg. A48
1966	LAWSON ANITA	R.L. Polk Co Publishers	Image pg. A57

3904 LATONA AVE NE

Year	Uses	Source	
1980	Nelson Jocelyn L	R.L. Polk Co. Publishers	Image pg. A34
1975	Wakatsuki Gary J	R.L. Polk Co. Publishers	Image pg. A40
1970	HUGHES FRANK W ME	R.L. Polk Co Publishers	Image pg. A48
1966	MOFFITT GERALD T ME	R.L. Polk Co Publishers	Image pg. A57

FINDINGS

3906 LATONA AVE NE

Year	Uses	Source	
1980	LNvingston Carolyn A	R.L. Polk Co. Publishers	Image pg. A34
1975	Uvingston Carolyn	R.L. Polk Co. Publishers	Image pg. A40
1970	VACANT	R.L. Polk Co Publishers	Image pg. A48
1966	JONES MARY L	R.L. Polk Co Publishers	Image pg. A57

3909 LATONA AVE NE

Year	Uses	Source	
1990	Vacant	R.L. Polk Co. Publishers	Image pg. A19
1980	Bowker Al	R.L. Polk Co. Publishers	Image pg. A34
1975	Wilescroft Hendricks B	R.L. Polk Co. Publishers	Image pg. A40
1970	KUINSLAND JON H	R.L. Polk Co Publishers	Image pg. A48
1966	VACANT	R.L. Polk Co Publishers	Image pg. A57

3910 LATONA AVE NE

Year	Uses	Source	
2008	RASA SANGEET	Cole Information Services	
2005	building	Cole Information Services	Image pg. A2
	F Kelly Ak Mers	Cole Information Services	Image pg. A2
	G Larry W Ludwig	Cole Information Services	Image pg. A2
	C A Middleton	Cole Information Services	Image pg. A2
	Rasa Sangeet	Cole Information Services	Image pg. A2
	A Barbara Wells	Cole Information Services	Image pg. A2
	A Penelope L Wells	Cole Information Services	Image pg. A2
	B Jessica E Young	Cole Information Services	Image pg. A2
1990	A Godfrey Charlotte	R.L. Polk Co. Publishers	Image pg. A19
	B Eshghi M	R.L. Polk Co. Publishers	Image pg. A19
	C Mc Sunkin John	R.L. Polk Co. Publishers	Image pg. A19
	D Vacant	R.L. Polk Co. Publishers	Image pg. A19
	E Franke S	R.L. Polk Co. Publishers	Image pg. A19
	F Buswell	R.L. Polk Co. Publishers	Image pg. A19
	Apartments	R.L. Polk Co. Publishers	Image pg. A19
1980	Apartments A Follette Jay	R.L. Polk Co. Publishers	Image pg. A34
	B Reid Brian J	R.L. Polk Co. Publishers	Image pg. A34
	CFerbrache Cathy	R.L. Polk Co. Publishers	Image pg. A34
	1D Ferbrache Mark D	R.L. Polk Co. Publishers	Image pg. A34
	E Watson John	R.L. Polk Co. Publishers	Image pg. A34
	F No Return	R.L. Polk Co. Publishers	Image pg. A34
1975	Apartments	R.L. Polk Co. Publishers	Image pg. A40

FINDINGS

Year	Uses	Source	
1975	A No Return	R.L. Polk Co. Publishers	Image pg. A40
	B Reid Brian J	R.L. Polk Co. Publishers	Image pg. A40
	C Ferbrache Michl	R.L. Polk Co. Publishers	Image pg. A40
	D Monique Mich	R.L. Polk Co. Publishers	Image pg. A40
	E Watson John F Meyer K	R.L. Polk Co. Publishers	Image pg. A40
1970	APARTMENTS	R.L. Polk Co Publishers	Image pg. A48
	A MICHAEL PAUL me	R.L. Polk Co Publishers	Image pg. A48
	B MARIANI RICHD L ME	R.L. Polk Co Publishers	Image pg. A48
	C GAUDENZ RETO	R.L. Polk Co Publishers	Image pg. A48
	D MICKEL ROBT E	R.L. Polk Co Publishers	Image pg. A48
	E WATSON JOHN	R.L. Polk Co Publishers	Image pg. A48
	F HARRIS WM PATK ME	R.L. Polk Co Publishers	Image pg. A48
1966	APARTMENTS	R.L. Polk Co Publishers	Image pg. A57
	A NO RETURN	R.L. Polk Co Publishers	Image pg. A57
	B FORREST GARY L ME	R.L. Polk Co Publishers	Image pg. A57
	C KORTER IRENE L	R.L. Polk Co Publishers	Image pg. A57
	D KEARNS JOHN	R.L. Polk Co Publishers	Image pg. A57
	E WATSON JOHN	R.L. Polk Co Publishers	Image pg. A57
	F MARTIN JOHN R ME	R.L. Polk Co Publishers	Image pg. A57

3919 LATONA AVE NE

Year	Uses	Source	
2013	NEIGHBORHOOD FARMERS MARKET ALLIANCE	Cole Information Services	
2008	MARLIN VENTURES LLC	Cole Information Services	
	HARTVIGSON PARTNERS LLC	Cole Information Services	
	SEATTLE KITTY SITTER	Cole Information Services	
2005	T 10 Mildred EOyloe	Cole Information Services	Image pg. A5
	Harold Pelton	Cole Information Services	Image pg. A5
	Abbott Barry Peyser	Cole Information Services	Image pg. A5
	Wen Sun	Cole Information Services	Image pg. A5
	NTura si	Cole Information Services	Image pg. A5
	Amanda K Welts	Cole Information Services	Image pg. A5
	Vemon E Mahrt	Cole Information Services	Image pg. A5
	Betty L Mahrt	Cole Information Services	Image pg. A5
	Clarence Chiho Kwan	Cole Information Services	Image pg. A5
	CMn LKwan	Cole Information Services	Image pg. A5
	Laurie LKurowski s	Cole Information Services	Image pg. A5
	Andrew Jewsbury	Cole Information Services	Image pg. A2

FINDINGS

Year	Uses	Source	
2005	C House & Garden Accents	Cole Information Services	Image pg. A2
	Takako Homma	Cole Information Services	Image pg. A2
	Michael LHayward i	Cole Information Services	Image pg. A2
	Grant E Harlvgson	Cole Information Services	Image pg. A2
	Chad A Harvigson	Cole Information Services	Image pg. A2
	Laurie L ammons	Cole Information Services	Image pg. A2
	Gary W Hammons	Cole Information Services	Image pg. A2
	Scott R Freebom	Cole Information Services	Image pg. A2
	Carolyn Freebom	Cole Information Services	Image pg. A2
	Usa CClare	Cole Information Services	Image pg. A2
	Roradean H Bousman	Cole Information Services	Image pg. A2
	Karer T Bertling	Cole Information Services	Image pg. A2
	James Bensler	Cole Information Services	Image pg. A2
	Connie Bensler	Cole Information Services	Image pg. A2
	Samie Barr	Cole Information Services	Image pg. A2
	Samara Lynn Barr	Cole Information Services	Image pg. A2
	Peter JAshmore	Cole Information Services	Image pg. A2
	Wileam H Anthes	Cole Information Services	Image pg. A2
	VMalurkar Anthes	Cole Information Services	Image pg. A2
	Active Sportswear	Cole Information Services	Image pg. A2
	building	Cole Information Services	Image pg. A2
	Sara MAbbott	Cole Information Services	Image pg. A2

4005 LATONA AVE NE

Year	Uses	Source	
2005	Bil Arthur	Cole Information Services	Image pg. A5
	Geneva Arthur	Cole Information Services	Image pg. A5
1990	Owens C	R.L. Polk Co. Publishers	Image pg. A19
1980	Senaney Michl M	R.L. Polk Co. Publishers	Image pg. A34
1975	Vacant	R.L. Polk Co. Publishers	Image pg. A40
1970	CAMERON NORMA MRS	R.L. Polk Co Publishers	Image pg. A48
1966	CLARK ELLEN V MRS	R.L. Polk Co Publishers	Image pg. A57

4006 LATONA AVE NE

Year	Uses	Source	
2005	Christina LVaule	Cole Information Services	Image pg. A5
1990	Dyer E	R.L. Polk Co. Publishers	Image pg. A19
1980	Gilmur Dora Mrs	R.L. Polk Co. Publishers	Image pg. A34
1975	Gilmur Charles E	R.L. Polk Co. Publishers	Image pg. A40

FINDINGS

Year	Uses	Source	
1970	GILMUR CHARLES E	R.L. Polk Co Publishers	Image pg. A48
1966	GILMUR CHARLES E	R.L. Polk Co Publishers	Image pg. A57

4007 LATONA AVE NE

Year	Uses	Source	
2005	Brian Roderick Baker	Cole Information Services	Image pg. A5
	Heather L Baker	Cole Information Services	Image pg. A5
1990	Felleman Fred	R.L. Polk Co. Publishers	Image pg. A19
1980	St Luise Christina R Mrs	R.L. Polk Co. Publishers	Image pg. A34
1975	Johnson Robt	R.L. Polk Co. Publishers	Image pg. A40
1970	JOHNSON ROBT ME	R.L. Polk Co Publishers	Image pg. A48
1966	GARNANT A JOSEPHINE MRS ME	R.L. Polk Co Publishers	Image pg. A57

4009 LATONA AVE NE

Year	Uses	Source	
2005	Daniel Philip Davidson	Cole Information Services	Image pg. A5
	JC Finance	Cole Information Services	Image pg. A5
1990	Blattenbauer J	R.L. Polk Co. Publishers	Image pg. A19
1980	Sargent Oakel L Mrs	R.L. Polk Co. Publishers	Image pg. A34
1975	Sargent 1akel L Mrs	R.L. Polk Co. Publishers	Image pg. A40
1970	SARGENT CHARLES	R.L. Polk Co Publishers	Image pg. A48
1966	SARGENT CHARLES 0 a ME	R.L. Polk Co Publishers	Image pg. A57

4014 LATONA AVE NE

Year	Uses	Source	
2005	Cristofer R Munson	Cole Information Services	Image pg. A5
	Christopher Munson	Cole Information Services	Image pg. A5
1990	Takeuchi R	R.L. Polk Co. Publishers	Image pg. A19
1980	Chow Chao Liang	R.L. Polk Co. Publishers	Image pg. A34
	Chao Liang Chow Studio archts	R.L. Polk Co. Publishers	Image pg. A34
1975	Chow C L	R.L. Polk Co. Publishers	Image pg. A40
1970	CHOW C L	R.L. Polk Co Publishers	Image pg. A48
1966	VACANT	R.L. Polk Co Publishers	Image pg. A57

4018 LATONA AVE NE

Year	Uses	Source	
2005	Edward P Barrett	Cole Information Services	Image pg. A5
	Wende K Barrett	Cole Information Services	Image pg. A5
1990	Barrett Edward	R.L. Polk Co. Publishers	Image pg. A19
1980	Vacant	R.L. Polk Co. Publishers	Image pg. A34

FINDINGS

Year	Uses	Source	
1975	Bowden Glenna A Mrs	R.L. Polk Co. Publishers	Image pg. A40
1970	BOWDEN GLENNA A MRS	R.L. Polk Co Publishers	Image pg. A48
1966	BO WOEN GLENNA A MRS	R.L. Polk Co Publishers	Image pg. A57

N NORTHLAKE WAY

200 N NORTHLAKE WAY

Year	Uses	Source	
2005	United Pest Solutions Inc	Cole Information Services	Image pg. A6
	+ Watercraft International Inc	Cole Information Services	Image pg. A6
1986	World Ocean Products Inc seafood brokers	R.L. Polk Co. Publishers	Image pg. A29

208 N NORTHLAKE WAY

Year	Uses	Source	
1986	Yegen Marine boat loan co	R.L. Polk Co. Publishers	Image pg. A29

215 N NORTHLAKE WAY

Year	Uses	Source	
1986	Vacant	R.L. Polk Co. Publishers	Image pg. A29
1960	5 Diesel Oil SIls Co A ME	R.L. Polk Co Publishers	Image pg. A70
	Youell Inc oil dirs A ME	R.L. Polk Co Publishers	Image pg. A70
	Convoy Co acctg ofc	R.L. Polk Co Publishers	Image pg. A70
	auto trans	R.L. Polk Co Publishers	Image pg. A70

220 N NORTHLAKE WAY

Year	Uses	Source	
2005	MA Stream &Assocs Inc	Cole Information Services	Image pg. A6

230 N NORTHLAKE WAY

Year	Uses	Source	
1986	Marine Electronic Center Inc sas sery marine electronic	R.L. Polk Co. Publishers	Image pg. A29

300 N NORTHLAKE WAY

Year	Uses	Source	
1986	Washington Printing Industries ins fund	R.L. Polk Co. Publishers	Image pg. A29
	Benson Robt W Consultant	R.L. Polk Co. Publishers	Image pg. A29
	Ira F Hurlburt & Co Inc fund admn	R.L. Polk Co. Publishers	Image pg. A29

FINDINGS

NE 2ND AVE

3801 NE 2ND AVE

Year	Uses	Source	
1996	DUALITY REPAIR SVC	R.L. Polk Co. Publishers	Image pg. A14

3901 NE 2ND AVE

Year	Uses	Source	
1996	Falonobrddge Gary	R.L. Polk Co. Publishers	Image pg. A14
	Gohen Sure	R.L. Polk Co. Publishers	Image pg. A14
	Sullivan Sean Taylor Robe 8 841 C	R.L. Polk Co. Publishers	Image pg. A14
	Hanson H	R.L. Polk Co. Publishers	Image pg. A14
	Lamkic Brook S	R.L. Polk Co. Publishers	Image pg. A14
	Lawrence Carol	R.L. Polk Co. Publishers	Image pg. A14
	Hans n C	R.L. Polk Co. Publishers	Image pg. A14
	Dean C	R.L. Polk Co. Publishers	Image pg. A14
	Taylor Stanley C 41 C	R.L. Polk Co. Publishers	Image pg. A14

3914 NE 2ND AVE

Year	Uses	Source	
1996	Tr hbler Ja on M	R.L. Polk Co. Publishers	Image pg. A14
	Degroat Jo	R.L. Polk Co. Publishers	Image pg. A14

3915 NE 2ND AVE

Year	Uses	Source	
1996	Hofloman C	R.L. Polk Co. Publishers	Image pg. A14

3919 NE 2ND AVE

Year	Uses	Source	
1996	Gala I 6806 C 001 S	R.L. Polk Co. Publishers	Image pg. A14
	Obarg Marus 86806 C 001 633 n	R.L. Polk Co. Publishers	Image pg. A14
	P oah Shannon	R.L. Polk Co. Publishers	Image pg. A14
	Dolan M	R.L. Polk Co. Publishers	Image pg. A14

3920 NE 2ND AVE

Year	Uses	Source	
1996	Raham Sarean Thompson Lynn M 01 C	R.L. Polk Co. Publishers	Image pg. A14
	Grosrast J	R.L. Polk Co. Publishers	Image pg. A14
	Logan	R.L. Polk Co. Publishers	Image pg. A14
	Deatherege Ahley Doetherege James	R.L. Polk Co. Publishers	Image pg. A14
	Fl lck S N Sl 6801 CO	R.L. Polk Co. Publishers	Image pg. A14

3925 NE 2ND AVE

Year	Uses	Source	
1996	Mc Donald Scott A	R.L. Polk Co. Publishers	Image pg. A14

3927 NE 2ND AVE

Year	Uses	Source	
1996	Somers Shelby H	R.L. Polk Co. Publishers	Image pg. A14

3935 NE 2ND AVE

Year	Uses	Source	
1996	Dort John 1 6606 C	R.L. Polk Co. Publishers	Image pg. A14
	Weber Dav d	R.L. Polk Co. Publishers	Image pg. A14

4002 NE 2ND AVE

Year	Uses	Source	
1996	Har IS Jeanne MSCiol f S 8 G	R.L. Polk Co. Publishers	Image pg. A14
	Stlk Jeff 4508 001 4 6 C	R.L. Polk Co. Publishers	Image pg. A14

4003 NE 2ND AVE

Year	Uses	Source	
1996	Groseman Mickhel	R.L. Polk Co. Publishers	Image pg. A14

NE 40TH AVE

200 NE 40TH AVE

Year	Uses	Source	
1960	Topp Wn V L A E	R.L. Polk Co Publishers	Image pg. A71
1925	Forbes Clara wid Jno dom	R.L. Polk Co Publishers	
	Dugdale Harry chauf h	R.L. Polk Co Publishers	
1920	PETERSON Florence I maid	R.L. Polk Co Publishers	
	OSTRANDER Levi r	R.L. Polk Co Publishers	
	Forbes Clara Mrs maid	R.L. Polk Co Publishers	

215 NE 40TH AVE

Year	Uses	Source	
1960	Stevens Robt J A E	R.L. Polk Co Publishers	Image pg. A71
1940	Veno Harold A	R.L. Polk Co publishers	Image pg. A92
1935	Morrisey Hannah nurse	R.L. Polk Co Publishers	

216 NE 40TH AVE

Year	Uses	Source	
1960	Haas Saul A E	R.L. Polk Co Publishers	Image pg. A71

FINDINGS

Year	Uses	Source	
1940	Harris Prince E	R.L. Polk Co publishers	Image pg. A92
1935	OLSON Myrtle dom	R.L. Polk Co Publishers	
	LARSON Dagne dom	R.L. Polk Co Publishers	
	HARRIS Prince E Edna R pres P E Harris & Co h	R.L. Polk Co Publishers	
1930	MURPHY Mary cook r	R.L. Polk Co Publishers	
	HARRIS Sarah E r	R.L. Polk Co Publishers	
	HARRIS Prince E Edna R pres P E Harris & Co h	R.L. Polk Co Publishers	
1925	Yamaoka Geo dom	R.L. Polk Co Publishers	
	HARRIS Prince E Edna R pres P E Harris & Co Arctic Club v pres Industrial Finance Co h	R.L. Polk Co Publishers	
1920	LINNE Harvey E salisn r	R.L. Polk Co Publishers	
	LINNE Frank J Anna L mfr h	R.L. Polk Co Publishers	
	LINNE Edna H r	R.L. Polk Co Publishers	

218 NE 40TH AVE

Year	Uses	Source	
1960	Garrett E Peter A E	R.L. Polk Co Publishers	Image pg. A71
1940	Clein Norman W	R.L. Polk Co publishers	Image pg. A92
1935	Sarah wid Leopold r	R.L. Polk Co Publishers	
	Lees Leslie J stdt r	R.L. Polk Co Publishers	
	Weinstein Ph	R.L. Polk Co Publishers	
1930	Newing Mabel nurse	R.L. Polk Co Publishers	
	LEES Robt B sec treas Sound Specialty Co r	R.L. Polk Co Publishers	
	LEES Mimi J stdt r	R.L. Polk Co Publishers	
	Basement h	R.L. Polk Co Publishers	
	LEES Harold L inspr WB&SSCo r	R.L. Polk Co Publishers	
	ANDRSON Theresa dom	R.L. Polk Co Publishers	
1925	Newing Mabel nurse r	R.L. Polk Co Publishers	
	Anna W dom	R.L. Polk Co Publishers	
	MULRPHY	R.L. Polk Co Publishers	
	Marcus J Bessie W mgr Lees Bros h	R.L. Polk Co Publishers	
	LEES BROTHERS INC Marcus J Lees	R.L. Polk Co Publishers	
1920	Cringle Alice maid	R.L. Polk Co Publishers	

230 NE 40TH AVE

Year	Uses	Source	
1960	Lea Richd A E	R.L. Polk Co Publishers	Image pg. A71

FINDINGS

Year	Uses	Source	
1940	Donworth Chas T	R.L. Polk Co publishers	Image pg. A92
1935	Marquana Grace C dom	R.L. Polk Co Publishers	
	NELSON Marie dom	R.L. Polk Co Publishers	
1930	Riedel Alice Mrs dom	R.L. Polk Co Publishers	
	Simmons Clare dom	R.L. Polk Co Publishers	
1925	Carlgren Betty dom	R.L. Polk Co Publishers	

231 NE 40TH AVE

Year	Uses	Source	
1960	i Fite F Bartow Jr A E	R.L. Polk Co Publishers	Image pg. A71
1940	Fite F Bartow jr	R.L. Polk Co publishers	Image pg. A92
1935	Aronson Abr elk Aronson Hdw Co r	R.L. Polk Co Publishers	
	Alfd Hedvig landscape gdnr	R.L. Polk Co Publishers	
1930	Aronson Alfd J Hedvig A landscape archt h	R.L. Polk Co Publishers	
	Sara sten Bon Marche Realty Co r 980	R.L. Polk Co Publishers	
1925	Aronson Carl presmn r	R.L. Polk Co Publishers	
	Arnson Carl T appr r	R.L. Polk Co Publishers	
1920	Aronson Carl T carman h	R.L. Polk Co Publishers	

236 NE 40TH AVE

Year	Uses	Source	
1960	Wright Willard J & A E	R.L. Polk Co Publishers	Image pg. A71
1940	Latimer Margt H Mrs	R.L. Polk Co publishers	Image pg. A92
1935	SMITH John H Grace G dist mgr Blgelow Sanford Carpet Co h	R.L. Polk Co Publishers	
	SMITH J Howard Grace G mgr Bigelow Sanford Carpet Co Inc h	R.L. Polk Co Publishers	
1930	Latimer Arth G Mary D Fix & Latimer h	R.L. Polk Co Publishers	
	LARSEN Margt dom	R.L. Polk Co Publishers	

244 NE 40TH AVE

Year	Uses	Source	
1960	Lanigdon Lewis E A E	R.L. Polk Co Publishers	Image pg. A71
1940	Moffitt Thos E	R.L. Polk Co publishers	Image pg. A92
1930	FMICK EDWIN H 1 Madeline M Lawyer	R.L. Polk Co Publishers	
	Flicek Emily dom	R.L. Polk Co Publishers	
1925	Babani Barbara dom	R.L. Polk Co Publishers	
	Latimer Chester M Mildred L asst cashr D H N B h	R.L. Polk Co Publishers	

250 NE 40TH AVE

Year	Uses	Source
1925	Faingold Nina dom	R.L. Polk Co Publishers

251 NE 40TH AVE

Year	Uses	Source
1930	Dalrymple Elida Mrs dom	R.L. Polk Co Publishers
	PETERSON Laverne nurse City Health Dept Lawrence W Florence L Wide A	R.L. Polk Co Publishers
	Lena dom	R.L. Polk Co Publishers
	Dalrymple Guy V Ethel frt agt Ernest E John	R.L. Polk Co Publishers
1925	Du Sarah nurse r	R.L. Polk Co Publishers
	Esqualdo Philip dom	R.L. Polk Co Publishers

NE 40TH PL

192 NE 40TH PL

Year	Uses	Source	
1969	S 5 MOSEY DONALD R	R.L. Polk Co. Publishers	Image pg. A55

NE 40TH ST

201 NE 40TH ST

Year	Uses	Source	
2005	building	Cole Information Services	Image pg. A7
	OAstdd C Cemy	Cole Information Services	Image pg. A7
	Deborah Worthington	Cole Information Services	Image pg. A7
	Aaron Spencer	Cole Information Services	Image pg. A7
	Michael Ray Reinholz	Cole Information Services	Image pg. A7
	Judy E Moore	Cole Information Services	Image pg. A7
	Event Video of Seattle	Cole Information Services	Image pg. A7
	Julia Dooher	Cole Information Services	Image pg. A7
	Christel Cerny	Cole Information Services	Image pg. A7
1996	Re Inhoto Michael	R.L. Polk Co. Publishers	Image pg. A15
	Tattarsil R	R.L. Polk Co. Publishers	Image pg. A15
	Weet Larry	R.L. Polk Co. Publishers	Image pg. A15
	Williams Dan Iel	R.L. Polk Co. Publishers	Image pg. A15
	Gau tt J	R.L. Polk Co. Publishers	Image pg. A15
	Poole K J	R.L. Polk Co. Publishers	Image pg. A15
	Bell L	R.L. Polk Co. Publishers	Image pg. A15

FINDINGS

Year	Uses	Source	
1986	ST CONTINUED	R.L. Polk Co. Publishers	Image pg. A30
	Bramble Olga	R.L. Polk Co. Publishers	Image pg. A30
	Miller J Howard	R.L. Polk Co. Publishers	Image pg. A30
	Neerland Margt G Mrs	R.L. Polk Co. Publishers	Image pg. A30
	Widmeyer Robt	R.L. Polk Co. Publishers	Image pg. A30
	Perkins Rosemary	R.L. Polk Co. Publishers	Image pg. A30
	Poole K J	R.L. Polk Co. Publishers	Image pg. A30
	Swalwell Steve	R.L. Polk Co. Publishers	Image pg. A30
	Felix Diana M	R.L. Polk Co. Publishers	Image pg. A30
	b Sullivan Bematte ABaynes Robt J	R.L. Polk Co. Publishers	Image pg. A30
	Durkin Douglas	R.L. Polk Co. Publishers	Image pg. A30
	University Arns apts	R.L. Polk Co. Publishers	Image pg. A30
1970	UNIVERSITY ARMS APTS	R.L. Polk Co Publishers	Image pg. A51
1966	UNIVERSITY ARMS APTS ME	R.L. Polk Co Publishers	Image pg. A61

202 NE 40TH ST

Year	Uses	Source	
2005	+ Elcon Corp	Cole Information Services	Image pg. A7

203 NE 40TH ST

Year	Uses	Source	
1970	CORREA JOSEPH M ME	R.L. Polk Co Publishers	Image pg. A51
1966	SAENZ FERNANDO L	R.L. Polk Co Publishers	Image pg. A61

204 NE 40TH ST

Year	Uses	Source	
1970	STEEVES MIDORI MRS ME	R.L. Polk Co Publishers	Image pg. A51
1966	MUNSELL DAVID ME	R.L. Polk Co Publishers	Image pg. A61

205 NE 40TH ST

Year	Uses	Source	
1970	MERRITT JAMES ME 4 20 BS	R.L. Polk Co Publishers	Image pg. A51
1966	CARLSON MARILYN ME	R.L. Polk Co Publishers	Image pg. A61

206 NE 40TH ST

Year	Uses	Source	
1970	KORBUT WEBERG AINA MRS ME	R.L. Polk Co Publishers	Image pg. A51
1966	BESSE THOS C ME	R.L. Polk Co Publishers	Image pg. A61

FINDINGS

210 NE 40TH ST

Year	Uses	Source	
2005	no info	Cole Information Services	Image pg. A7
1996	Newbold Shen 61 606 C	R.L. Polk Co. Publishers	Image pg. A15
	Oleen Jonnm	R.L. Polk Co. Publishers	Image pg. A15
	Rosen S A	R.L. Polk Co. Publishers	Image pg. A15
1986	Brada Gil	R.L. Polk Co. Publishers	Image pg. A30
1970	BRAIDA GILBERT J ME	R.L. Polk Co Publishers	Image pg. A51
1966	VACANT	R.L. Polk Co Publishers	Image pg. A61

212 NE 40TH ST

Year	Uses	Source	
1996	Schug T	R.L. Polk Co. Publishers	Image pg. A15
1986	Yee L S	R.L. Polk Co. Publishers	Image pg. A30

215 NE 40TH ST

Year	Uses	Source	
2013	YUSEN & FRIEDRICH	Cole Information Services	
	FRIEDRICH ALEXANDER ATTORNEY	Cole Information Services	
	FARMERS INSURANCE GROUP	Cole Information Services	
	A EMERGENCY LOCKSMITH	Cole Information Services	
	YORK JOHN S ATTORNEY	Cole Information Services	
	YUSEN JEFF ATTORNEY	Cole Information Services	
	KOGUT B BRADFORD ATTORNEY	Cole Information Services	
2008	ARCALA & ZWERIN	Cole Information Services	
	FARMERS INSURANCE	Cole Information Services	
	YUSEN & FRIEDRICH	Cole Information Services	
	RADIANCE HEALING CENTER	Cole Information Services	
2005	Paul Hen	Cole Information Services	Image pg. A7
	Paul Henridcksen	Cole Information Services	Image pg. A7
	C 3 Bradford B Kogut Atty at Law	Cole Information Services	Image pg. A7
	C 3 Arcala & Zwering Pile	Cole Information Services	Image pg. A7
	C 3 Arcala Property Mngmnt Hidng	Cole Information Services	Image pg. A7
	building	Cole Information Services	Image pg. A7
1996	THREE SET CYCLE	R.L. Polk Co. Publishers	Image pg. A15
1986	Three Set Cycle	R.L. Polk Co. Publishers	Image pg. A30
1970	LATONA SERVICE GAS STA ME	R.L. Polk Co Publishers	Image pg. A51
1966	LATONA SERVICE GAS STA ME	R.L. Polk Co Publishers	Image pg. A61

FINDINGS

226 NE 40TH ST

Year	Uses	Source	
2005	Joan C Burke	Cole Information Services	Image pg. A7
	+ Gerald P Burke	Cole Information Services	Image pg. A7

301 NE 40TH ST

Year	Uses	Source	
1986	Martin Den	R.L. Polk Co. Publishers	Image pg. A30
	Davis Myra	R.L. Polk Co. Publishers	Image pg. A30
1970	MARTENS TED JR ME	R.L. Polk Co Publishers	Image pg. A51
	SAALVAECHTER LEONARD T ME	R.L. Polk Co Publishers	Image pg. A51
1966	SAALWAECHTER LEONARD T	R.L. Polk Co Publishers	Image pg. A61
	ROBINSON CONNIE	R.L. Polk Co Publishers	Image pg. A61
	GABELEIN KENNETH E ME	R.L. Polk Co Publishers	Image pg. A61

302 NE 40TH ST

Year	Uses	Source	
1970	HARBERT RICHD W ME	R.L. Polk Co Publishers	Image pg. A51
1966	KRULL KENNETH C ME	R.L. Polk Co Publishers	Image pg. A61

303 NE 40TH ST

Year	Uses	Source	
2005	ULisa D Sidlauskas	Cole Information Services	Image pg. A7
	R Dickinson	Cole Information Services	Image pg. A7
	Melissa Birritella	Cole Information Services	Image pg. A7
	Apartments	Cole Information Services	Image pg. A7
1986	ST CONTINUED	R.L. Polk Co. Publishers	Image pg. A30
	Lostoski C	R.L. Polk Co. Publishers	Image pg. A30
	Fitzwater Wallace	R.L. Polk Co. Publishers	Image pg. A30
1970	WATTS MARGi T	R.L. Polk Co Publishers	Image pg. A51
	BROONICKI ELSIE	R.L. Polk Co Publishers	Image pg. A51
1966	VACANT	R.L. Polk Co Publishers	Image pg. A61
	PETERSON L	R.L. Polk Co Publishers	Image pg. A61
	LAWLER JOHN	R.L. Polk Co Publishers	Image pg. A61

304 NE 40TH ST

Year	Uses	Source	
1970	MARKS MARTIN	R.L. Polk Co Publishers	Image pg. A51
1966	KENNEDY JOHN G	R.L. Polk Co Publishers	Image pg. A61

FINDINGS

311 NE 40TH ST

Year	Uses	Source	
2005	Victoria Rojas	Cole Information Services	Image pg. A7
1986	No Return	R.L. Polk Co. Publishers	Image pg. A30
1970	FLAJSER STEVEN	R.L. Polk Co Publishers	Image pg. A51
1966	PIPO DON A	R.L. Polk Co Publishers	Image pg. A61

315 NE 40TH ST

Year	Uses	Source	
2005	no occupant	Cole Information Services	Image pg. A7
1996	St Oliganga Richard	R.L. Polk Co. Publishers	Image pg. A15
1986	4TH AV NE INTERSECTS	R.L. Polk Co. Publishers	Image pg. A30
	Rogers Karen J	R.L. Polk Co. Publishers	Image pg. A30
1970	CRISPE DORIS J :ME	R.L. Polk Co Publishers	Image pg. A51
1966	SCOTT MARVIN H ME	R.L. Polk Co Publishers	Image pg. A61

401 NE 40TH ST

Year	Uses	Source	
2008	YENZCO ENTERPRISES	Cole Information Services	
2005	building	Cole Information Services	Image pg. A7
	Evan Bourquard	Cole Information Services	Image pg. A7
	Philip Eugene Chung	Cole Information Services	Image pg. A7
	Joseph Ferrare	Cole Information Services	Image pg. A7
	Jens Hoffman	Cole Information Services	Image pg. A7
	Jeff Jensen	Cole Information Services	Image pg. A7
	Michael Merithew	Cole Information Services	Image pg. A7
	Magdalena GMydlarczyk	Cole Information Services	Image pg. A7
	a Suzanne APopp	Cole Information Services	Image pg. A7
	Alisha URitter	Cole Information Services	Image pg. A7
	Bli Shozen	Cole Information Services	Image pg. A7
	John 0 Streimikes	Cole Information Services	Image pg. A7
	Yenzco Enterprises	Cole Information Services	Image pg. A7
	Boyce James Johnson	Cole Information Services	Image pg. A7
	Tracy A Klinkroth	Cole Information Services	Image pg. A7
	Philip Kuo Ching	Cole Information Services	Image pg. A7
	Kevin Martin	Cole Information Services	Image pg. A7
	Michael D Maultsby	Cole Information Services	Image pg. A7
	Stephen DMc Hale	Cole Information Services	Image pg. A7
1996	Andarson L L	R.L. Polk Co. Publishers	Image pg. A15
	Becker David	R.L. Polk Co. Publishers	Image pg. A15

FINDINGS

Year	Uses	Source	
1996	D od Darner	R.L. Polk Co. Publishers	Image pg. A15
	Dedo John F	R.L. Polk Co. Publishers	Image pg. A15
	D laranko Florance	R.L. Polk Co. Publishers	Image pg. A15
	Holnnrh Tom	R.L. Polk Co. Publishers	Image pg. A15
	Hubbard Jackie	R.L. Polk Co. Publishers	Image pg. A15
	Hubbard John E S Johnson B J 6 3 C	R.L. Polk Co. Publishers	Image pg. A15
	Milan Alma E	R.L. Polk Co. Publishers	Image pg. A15
	Odonoghue Bruce	R.L. Polk Co. Publishers	Image pg. A15
	Pionneault Greg	R.L. Polk Co. Publishers	Image pg. A15
	Piloone I M	R.L. Polk Co. Publishers	Image pg. A15
	Po Ildo Elaire	R.L. Polk Co. Publishers	Image pg. A15
	Romero Len	R.L. Polk Co. Publishers	Image pg. A15
	Schmi O P	R.L. Polk Co. Publishers	Image pg. A15
	Thomson A	R.L. Polk Co. Publishers	Image pg. A15
1986	Golden Manor Apartments	R.L. Polk Co. Publishers	Image pg. A30
	Holter Anton J	R.L. Polk Co. Publishers	Image pg. A30
	Cook Terry	R.L. Polk Co. Publishers	Image pg. A30
	Vesey Scott	R.L. Polk Co. Publishers	Image pg. A30
	Smith Robt R	R.L. Polk Co. Publishers	Image pg. A30
	Siers Philip	R.L. Polk Co. Publishers	Image pg. A30
	Thomas Glend	R.L. Polk Co. Publishers	Image pg. A30
	Weil Douglas B	R.L. Polk Co. Publishers	Image pg. A30
	Anderson Lonnie L	R.L. Polk Co. Publishers	Image pg. A30
	Collins Tracy	R.L. Polk Co. Publishers	Image pg. A30
	Modawell Mark	R.L. Polk Co. Publishers	Image pg. A30
	Davidge Donald	R.L. Polk Co. Publishers	Image pg. A30
	Johnson Dani R	R.L. Polk Co. Publishers	Image pg. A30
	Holya Barbar	R.L. Polk Co. Publishers	Image pg. A30
	Messina Mark	R.L. Polk Co. Publishers	Image pg. A30
	Dedo John F	R.L. Polk Co. Publishers	Image pg. A30
	ST CONTINUED	R.L. Polk Co. Publishers	Image pg. A30
1970	GOLDEN MANOR APARTMENTS ME	R.L. Polk Co Publishers	Image pg. A51
	BOUCHER NANCY	R.L. Polk Co Publishers	Image pg. A51
	RYAN BERNARD	R.L. Polk Co Publishers	Image pg. A51
	WILCOXLAURI ME	R.L. Polk Co Publishers	Image pg. A51
	SOLIE JUDITH C ME	R.L. Polk Co Publishers	Image pg. A51
	THERKELSEN ERIC	R.L. Polk Co Publishers	Image pg. A51
	ROBBINS CHARLES G M	R.L. Polk Co Publishers	Image pg. A52

FINDINGS

Year	Uses	Source	
1970	COOK RICHD L ME	R.L. Polk Co Publishers	Image pg. A52
	APPLEBAUM DEBORAH	R.L. Polk Co Publishers	Image pg. A52
	FIELD PEARL M ME	R.L. Polk Co Publishers	Image pg. A52
	TAYLOR JAMES F ME	R.L. Polk Co Publishers	Image pg. A52
	BELL HENRY F ME	R.L. Polk Co Publishers	Image pg. A52
	SALISBURY OLIVER M	R.L. Polk Co Publishers	Image pg. A52
	ME 2 05 S	R.L. Polk Co Publishers	Image pg. A52
	NEIFORTHES BRUCE	R.L. Polk Co Publishers	Image pg. A52
	GIBBS ROBT E ME	R.L. Polk Co Publishers	Image pg. A52
	WILER JAMES	R.L. Polk Co Publishers	Image pg. A52
	DEDO JOHN F ME	R.L. Polk Co Publishers	Image pg. A52
1966	GOLDEN MANOR APARTMENTS	R.L. Polk Co Publishers	Image pg. A61
	DEAN NORMAN K ME	R.L. Polk Co Publishers	Image pg. A61
	WEIHL GRACE M ME	R.L. Polk Co Publishers	Image pg. A61
	OLSON ROGER ME	R.L. Polk Co Publishers	Image pg. A61
	ROTHENBERG STEPH ME	R.L. Polk Co Publishers	Image pg. A61
	BARTLETT FRANCIS ME	R.L. Polk Co Publishers	Image pg. A61
	BARCHERT LOIS M ME	R.L. Polk Co Publishers	Image pg. A61
	PARKER MC KENZIE ME	R.L. Polk Co Publishers	Image pg. A61
	BADAVINUS WAYNE	R.L. Polk Co Publishers	Image pg. A61
	TAYLOR JAMES F	R.L. Polk Co Publishers	Image pg. A61
	BELL HENRY F ME	R.L. Polk Co Publishers	Image pg. A61
	OEDO OARRELL J	R.L. Polk Co Publishers	Image pg. A61
	CHRISTENSEN DAVID G	R.L. Polk Co Publishers	Image pg. A61
	MONEYMAKER BARBARA	R.L. Polk Co Publishers	Image pg. A61
	DEDO JOHN F ME	R.L. Polk Co Publishers	Image pg. A61
	WILER JAMES	R.L. Polk Co Publishers	Image pg. A61

402 NE 40TH ST

Year	Uses	Source	
2005	Christine Tang	Cole Information Services	Image pg. A7
	Mark KTang	Cole Information Services	Image pg. A7
1996	Krause Justin	R.L. Polk Co. Publishers	Image pg. A15
1986	Tang Shan Chiu	R.L. Polk Co. Publishers	Image pg. A30
1970	VIKELIS EDWARDS ME	R.L. Polk Co Publishers	Image pg. A52
1966	VIKELIS EDWARD ME	R.L. Polk Co Publishers	Image pg. A61

408 NE 40TH ST

Year	Uses	Source	
2008	MGW ADVERTISING	Cole Information Services	
2005	Me Weipert	Cole Information Services	Image pg. A7
	Mel George Weipert	Cole Information Services	Image pg. A7
	Mgw Advertising	Cole Information Services	Image pg. A7
1996	Welpert Mel	R.L. Polk Co. Publishers	Image pg. A15
	Wnipsrt Mel	R.L. Polk Co. Publishers	Image pg. A15
	MGW	R.L. Polk Co. Publishers	Image pg. A15
1986	No Return	R.L. Polk Co. Publishers	Image pg. A30
	5TH AV NE INTERSECTS	R.L. Polk Co. Publishers	Image pg. A30

NE 4TH AVE

3822 NE 4TH AVE

Year	Uses	Source	
1996	PETERSON BUCKINGHAM	R.L. Polk Co. Publishers	Image pg. A12

3905 NE 4TH AVE

Year	Uses	Source	
1996	Bo Ion Pee W	R.L. Polk Co. Publishers	Image pg. A12
	Thorenon 8 K	R.L. Polk Co. Publishers	Image pg. A12
	Thompson Jerry	R.L. Polk Co. Publishers	Image pg. A12
	Thompson Diane	R.L. Polk Co. Publishers	Image pg. A12
	Snyder L A	R.L. Polk Co. Publishers	Image pg. A12
	Mc Kay John L	R.L. Polk Co. Publishers	Image pg. A12
	Mc Dnnald Robe C	R.L. Polk Co. Publishers	Image pg. A12
	Hyde Mike	R.L. Polk Co. Publishers	Image pg. A12
	Hyde Lynn	R.L. Polk Co. Publishers	Image pg. A12
	Hans David	R.L. Polk Co. Publishers	Image pg. A12
	Fleming Ken	R.L. Polk Co. Publishers	Image pg. A12
	Fleming Connie	R.L. Polk Co. Publishers	Image pg. A12
	David Michael	R.L. Polk Co. Publishers	Image pg. A12
	David Jean I	R.L. Polk Co. Publishers	Image pg. A12

3911 NE 4TH AVE

Year	Uses	Source	
1996	Pollard Nadine	R.L. Polk Co. Publishers	Image pg. A12
	Wordeman L	R.L. Polk Co. Publishers	Image pg. A12

FINDINGS

4015 NE 4TH AVE

Year	Uses	Source	
1996	Park Jongsoo	R.L. Polk Co. Publishers	Image pg. A12

NE 5TH AVE

3815 NE 5TH AVE

Year	Uses	Source	
1996	NORTHLAKE POTTERS 8811 C	R.L. Polk Co. Publishers	Image pg. A16

NE LATONA AVE

3801 NE LATONA AVE

Year	Uses	Source	
1996	DUNN LUMBER	R.L. Polk Co. Publishers	Image pg. A13
1986	Dunn Lumber Co Corporate Headquarters	R.L. Polk Co. Publishers	Image pg. A26
	Dunn Lumber Co Sales	R.L. Polk Co. Publishers	Image pg. A26

3814 NE LATONA AVE

Year	Uses	Source	
1996	Tam Lionel	R.L. Polk Co. Publishers	Image pg. A13
	Corbeon S	R.L. Polk Co. Publishers	Image pg. A13
	Casaidy Jane B	R.L. Polk Co. Publishers	Image pg. A13
	Krtror S I	R.L. Polk Co. Publishers	Image pg. A13
	KrisIln Sled	R.L. Polk Co. Publishers	Image pg. A13
	Peddonk Kristen	R.L. Polk Co. Publishers	Image pg. A13
	Paddrok Mathew G	R.L. Polk Co. Publishers	Image pg. A13
1986	Moreno Mario	R.L. Polk Co. Publishers	Image pg. A26
	Apartments lNguyen Hung	R.L. Polk Co. Publishers	Image pg. A26
	No Return	R.L. Polk Co. Publishers	Image pg. A26
	Matthews Scott	R.L. Polk Co. Publishers	Image pg. A26
	Levine Ron	R.L. Polk Co. Publishers	Image pg. A26
	Kachel Barbar	R.L. Polk Co. Publishers	Image pg. A26

3818 NE LATONA AVE

Year	Uses	Source	
1996	Angeley Richard J	R.L. Polk Co. Publishers	Image pg. A13
	Smikh Grier	R.L. Polk Co. Publishers	Image pg. A13
1986	Ziegler D	R.L. Polk Co. Publishers	Image pg. A26

FINDINGS

3824 NE LATONA AVE

Year	Uses	Source	
1996	Mo Nown Robed	R.L. Polk Co. Publishers	Image pg. A13

3900 NE LATONA AVE

Year	Uses	Source	
1996	Yoang Williem Jr	R.L. Polk Co. Publishers	Image pg. A13
	Mc Donald d 41 8 6838 C	R.L. Polk Co. Publishers	Image pg. A13
	Wikan Lawrence	R.L. Polk Co. Publishers	Image pg. A13
	Nerw 60 Dana	R.L. Polk Co. Publishers	Image pg. A13
	Mitcheon So	R.L. Polk Co. Publishers	Image pg. A13
	Me Im J	R.L. Polk Co. Publishers	Image pg. A13
	Klu Jber A	R.L. Polk Co. Publishers	Image pg. A13
	Keminiky Mark A 6838 C 001 S	R.L. Polk Co. Publishers	Image pg. A13
	G rkbb Todd	R.L. Polk Co. Publishers	Image pg. A13
	Davis Richard F	R.L. Polk Co. Publishers	Image pg. A13
1986	Hebish L J	R.L. Polk Co. Publishers	Image pg. A26

3902 NE LATONA AVE

Year	Uses	Source	
1986	Nuggins G Hayr	R.L. Polk Co. Publishers	Image pg. A26

3904 NE LATONA AVE

Year	Uses	Source	
1986	Nelson Jocelyn L	R.L. Polk Co. Publishers	Image pg. A26

3906 NE LATONA AVE

Year	Uses	Source	
1986	Livingston Carolyn L	R.L. Polk Co. Publishers	Image pg. A26

3909 NE LATONA AVE

Year	Uses	Source	
1986	Reynolds A Jr	R.L. Polk Co. Publishers	Image pg. A26
	Henley Jas	R.L. Polk Co. Publishers	Image pg. A26

3910 NE LATONA AVE

Year	Uses	Source	
1996	Mo Junkin John	R.L. Polk Co. Publishers	Image pg. A13
	Lodwig Larry	R.L. Polk Co. Publishers	Image pg. A13
	Goplnelh G 6831 C 001 S	R.L. Polk Co. Publishers	Image pg. A13
	Fill Rosa	R.L. Polk Co. Publishers	Image pg. A13

FINDINGS

Year	Uses	Source	
1996	Barton Joe	R.L. Polk Co. Publishers	Image pg. A13
	Schmidl Jill	R.L. Polk Co. Publishers	Image pg. A13
1986	D Vacant	R.L. Polk Co. Publishers	Image pg. A26
	Apartments AFisher D	R.L. Polk Co. Publishers	Image pg. A26
	E Johnson Bill FKester Greg	R.L. Polk Co. Publishers	Image pg. A26
	B Lindquist Richd J	R.L. Polk Co. Publishers	Image pg. A26
	C Ferbrache Mark D	R.L. Polk Co. Publishers	Image pg. A26

4005 NE LATONA AVE

Year	Uses	Source	
1996	Sikora Get	R.L. Polk Co. Publishers	Image pg. A13
	Kamwski Sevo	R.L. Polk Co. Publishers	Image pg. A13
1986	Dyson J	R.L. Polk Co. Publishers	Image pg. A26

4006 NE LATONA AVE

Year	Uses	Source	
1996	Dyer E	R.L. Polk Co. Publishers	Image pg. A13
1986	Gilmur Dora Mrs	R.L. Polk Co. Publishers	Image pg. A26

4007 NE LATONA AVE

Year	Uses	Source	
1986	Cassano Patric	R.L. Polk Co. Publishers	Image pg. A26
	Booker Ronald	R.L. Polk Co. Publishers	Image pg. A26

4009 NE LATONA AVE

Year	Uses	Source	
1996	Blykowuk I Monica	R.L. Polk Co. Publishers	Image pg. A13
	Bazoard Jeannie	R.L. Polk Co. Publishers	Image pg. A13
	Costleigh Richard K	R.L. Polk Co. Publishers	Image pg. A13
1986	Blattenbauer J	R.L. Polk Co. Publishers	Image pg. A26

4014 NE LATONA AVE

Year	Uses	Source	
1986	Chow Chao Liang Studio archts	R.L. Polk Co. Publishers	Image pg. A26

4015 NE LATONA AVE

Year	Uses	Source	
1996	Oldiddga Seen	R.L. Polk Co. Publishers	Image pg. A13
	Thompson Lynne	R.L. Polk Co. Publishers	Image pg. A13
	O urke Ern	R.L. Polk Co. Publishers	Image pg. A13

Year	Uses	Source	
1986	Livins Leontine Mrs	R.L. Polk Co. Publishers	Image pg. A26

4018 NE LATONA AVE

Year	Uses	Source	
1996	Barres Edward Ba San W 65400001 CI	R.L. Polk Co. Publishers	Image pg. A13
1986	Barrett Edward	R.L. Polk Co. Publishers	Image pg. A26

NE NORTHLAKE WAY

100 NE NORTHLAKE WAY

Year	Uses	Source
2013	HOSHIDE ROBERT I AIA	Cole Information Services
	KEANE JEFFREY T ATTY	Cole Information Services
	HOSHIDE WANZER WILLIAMS ARCHITECTS	Cole Information Services
	KEANE LAW	Cole Information Services
	KEANE LAW OFFICES	Cole Information Services
	JOHNSTON RAYMOND S ARCHT	Cole Information Services

205 NE NORTHLAKE WAY

Year	Uses	Source	
2013	SEATTLE MOBILE MARINE LLC	Cole Information Services	
	WATERFRONT CONSTRUCTION INC	Cole Information Services	
	HIGH SEAS TECHNOLOGY INC	Cole Information Services	
	LELBOW MCKEAN PLLC	Cole Information Services	
	JONES TSUKAMAKI INC	Cole Information Services	
2008	SKANSONIA FERRYBOAT	Cole Information Services	
	KENDON YACHT SERVICE INC	Cole Information Services	
	WEALTH TRANSFER PLANNING	Cole Information Services	
	LANNING GROUP	Cole Information Services	
	JONES TSUKAMAKI INC	Cole Information Services	
	C NAV	Cole Information Services	
	WATERFRONT CONSTRUCTION	Cole Information Services	
2005	building	Cole Information Services	Image pg. A8
	C Nav	Cole Information Services	Image pg. A8
	Lanning Group	Cole Information Services	Image pg. A8
	Kendon Yacht Service Inc	Cole Information Services	Image pg. A8
	Shelley Gomavitz	Cole Information Services	Image pg. A8
1970	GLACIER SAND 6 GRAVEL CO NORTHLAKE PLANT ME	R.L. Polk Co Publishers	Image pg. A53

FINDINGS

Year	Uses	Source	
1966	NORTHLAKE PLANT	R.L. Polk Co Publishers	Image pg. A62
	GLACIER SAND & GRAVEL CO	R.L. Polk Co Publishers	Image pg. A62

230 NE NORTHLAKE WAY

Year	Uses	Source	
2005	Waterfront Construction Inc	Cole Information Services	Image pg. A8

303 NE NORTHLAKE WAY

Year	Uses	Source	
2008	ALASKA BOAT CO	Cole Information Services	
1996	ALYESKA SEAFOODS	R.L. Polk Co. Publishers	Image pg. A17
1990	Alyeska Seafoods Inc seafood shipping procdessing	R.L. Polk Co. Publishers	Image pg. A23
1986	Vacant	R.L. Polk Co. Publishers	Image pg. A31
1970	COLUMBIA WARDS KADIAK SEAFOOD CANNERS ME	R.L. Polk Co Publishers	Image pg. A53
	EXCURSION INLET PACKING CO BOAT REPR YD E	R.L. Polk Co Publishers	Image pg. A53
	BUMBLE SEE SEAFOOD INC ME	R.L. Polk Co Publishers	Image pg. A53
1966	QUEEN FISHERIES INC ME	R.L. Polk Co Publishers	Image pg. A62
	EXCURSION INLET PACKING CC BOAT REPR YD E	R.L. Polk Co Publishers	Image pg. A62

401 NE NORTHLAKE WAY

Year	Uses	Source	
2013	EMERGENCY A 24 HOUR A SEATTLE LOCKSM	Cole Information Services	
	A TO Z 24 HOUR LOCKSMITH	Cole Information Services	
	IVARS	Cole Information Services	
2008	IVARS INC	Cole Information Services	
2005	Ivars Restaurants	Cole Information Services	Image pg. A8
1996	IVARS SALMON HOUSE	R.L. Polk Co. Publishers	Image pg. A17
1990	Ivars Fish Bar	R.L. Polk Co. Publishers	Image pg. A23
	Ivars Indian Salmon House restr	R.L. Polk Co. Publishers	Image pg. A23
	Ivars Fish Bar	R.L. Polk Co. Publishers	Image pg. A23
1986	Ivars Indian Salmon House restr	R.L. Polk Co. Publishers	Image pg. A31
1970	IVARS INDIAN SALMON HOUSE RESTR ME	R.L. Polk Co Publishers	Image pg. A53

404 NE NORTHLAKE WAY

Year	Uses	Source	
1986	5TH AV NE INTERSECTS	R.L. Polk Co. Publishers	Image pg. A31

FINDINGS

Year	Uses	Source	
1986	Norton Tile & Marble Inc contrs	R.L. Polk Co. Publishers	Image pg. A31
1970	NORTON TILE S MARBLE INC CONTRS ME	R.L. Polk Co Publishers	Image pg. A53
	NORTON TILE MARBLE & GRANITE CO ME	R.L. Polk Co Publishers	Image pg. A53
1966	NORTON WORTH TILE & MARBLE INC CONTRS ME	R.L. Polk Co Publishers	Image pg. A62

419 NE NORTHLAKE WAY

Year	Uses	Source	
1966	VACANT	R.L. Polk Co Publishers	Image pg. A62

481 NE NORTHLAKE WAY

Year	Uses	Source
2008	IVARS RESTAURANTS	Cole Information Services

501 NE NORTHLAKE WAY

Year	Uses	Source	
1966	VACANT	R.L. Polk Co Publishers	Image pg. A62

509 NE NORTHLAKE WAY

Year	Uses	Source	
2005	Pocock Racing Shells Inc	Cole Information Services	Image pg. A8
1996	CHIHULY INC	R.L. Polk Co. Publishers	Image pg. A17
	LAKE UNION ASTONS	R.L. Polk Co. Publishers	Image pg. A17
	Chlholy Dale	R.L. Polk Co. Publishers	Image pg. A17
1990	Vacant	R.L. Polk Co. Publishers	Image pg. A23
	Ivars Fish Bar	R.L. Polk Co. Publishers	Image pg. A23
1986	Pocock Geo Racing Shells Inc boat bldrs	R.L. Polk Co. Publishers	Image pg. A31
	6TH AV NE INTERSECTS	R.L. Polk Co. Publishers	Image pg. A31
1970	POCOCK GEO RACING SHELLS BOAT BLDRS ME	R.L. Polk Co Publishers	Image pg. A53
1966	POCOCK GEO RACING SHELLS BOAT BLDRS ME	R.L. Polk Co Publishers	Image pg. A62

NE PACIFIC ST

200 NE PACIFIC ST

Year	Uses	Source
2013	MORTGAGE EQUITY INC	Cole Information Services
	SLIM SOMMERVILLE INC	Cole Information Services
	TEAM SURVIVOR NORTHWEST	Cole Information Services

FINDINGS

Year	Uses	Source	
2013	APIAN SOFTWARE	Cole Information Services	
2008	SLIM SOMERVILLE INC	Cole Information Services	
	KOHLER SERVICES	Cole Information Services	
	TEAM SURVIVOR NORTHWEST	Cole Information Services	
	103 ERIE AVENUE LLC	Cole Information Services	
	MIDSOMMER LLC	Cole Information Services	
	MORTGAGE EQUITIES INC	Cole Information Services	
2005	Sommerwtnd Group Inc 99 206 675 J	Cole Information Services	Image pg. A9
	Oavid M Pontus	Cole Information Services	Image pg. A9
	Mortgage Equities Inc	Cole Information Services	Image pg. A9
	Kohler Services 98 206 675 1 M	Cole Information Services	Image pg. A9
	building	Cole Information Services	Image pg. A9
	Team Survivor Nortiwet WEB	Cole Information Services	Image pg. A9

208 NE PACIFIC ST

Year	Uses	Source	
1986	Tara Wholesale whse	R.L. Polk Co. Publishers	Image pg. A32
1970	GARBORG ARNIE INC WOOD CARVING DOORS ME	R.L. Polk Co Publishers	Image pg. A54
1966	MC CANN CONSTRUCTION CO INC ME	R.L. Polk Co Publishers	Image pg. A63

224 NE PACIFIC ST

Year	Uses	Source	
2005	4 European Builders	Cole Information Services	Image pg. A9

NORTHLAKE WAY E

201 NORTHLAKE WAY E

Year	Uses	Source	
1960	Glacier Sand & Gravel Co	R.L. Polk Co Publishers	Image pg. A72
	Northlake plant A P	R.L. Polk Co Publishers	Image pg. A72

303 NORTHLAKE WAY E

Year	Uses	Source	
1960	Naknek Trading Co geni mdse A ME	R.L. Polk Co Publishers	Image pg. A72
	Peterson Frank B Co whol fish A ME	R.L. Polk Co Publishers	Image pg. A72
	Red Salmon Co canners A ME	R.L. Polk Co Publishers	Image pg. A72
	Wards Cove Packing Co fish A ME	R.L. Polk Co Publishers	Image pg. A72
	Columbia Wards Fisheries canners A ME	R.L. Polk Co Publishers	Image pg. A72

FINDINGS

404 NORTHLAKE WAY E

Year	Uses	Source	
1960	Norton W H Tile & Marble Co contrs A ME	R.L. Polk Co Publishers	Image pg. A72

405 NORTHLAKE WAY E

Year	Uses	Source	
1960	Vacant	R.L. Polk Co Publishers	Image pg. A72

407 NORTHLAKE WAY E

Year	Uses	Source	
1960	Vacant	R.L. Polk Co Publishers	Image pg. A72

415 NORTHLAKE WAY E

Year	Uses	Source	
1960	Vacant	R.L. Polk Co Publishers	Image pg. A72

418 NORTHLAKE WAY E

Year	Uses	Source	
1960	Vacant	R.L. Polk Co Publishers	Image pg. A72

419 NORTHLAKE WAY E

Year	Uses	Source	
1960	Vacant	R.L. Polk Co Publishers	Image pg. A72

423 NORTHLAKE WAY E

Year	Uses	Source	
1960	Vacant	R.L. Polk Co Publishers	Image pg. A72

503 NORTHLAKE WAY E

Year	Uses	Source	
1960	Rainbird Equip Co Inc machy rental A ME	R.L. Polk Co Publishers	Image pg. A72

509 NORTHLAKE WAY E

Year	Uses	Source	
1960	Aleutian Marine Transport Co steamrnship lines A ME	R.L. Polk Co Publishers	Image pg. A72
	operative Inc steamship lines A ME	R.L. Polk Co Publishers	Image pg. A72
	Ketchikan Merchants Co	R.L. Polk Co Publishers	Image pg. A72

FINDINGS

NORTHLAKE WAY NE

205 NORTHLAKE WAY NE

Year	Uses	Source	
1975	Glacier Sand & Gravel Co Northlake Plant	R.L. Polk Co. Publishers	Image pg. A45

303 NORTHLAKE WAY NE

Year	Uses	Source	
1980	Washington Democratic Council	R.L. Polk Co. Publishers	Image pg. A38
	International Folklore Center org miacellaneous	R.L. Polk Co. Publishers	Image pg. A38
	Ballet Academy dance	R.L. Polk Co. Publishers	Image pg. A38
	Excursion Inlet Pkg Co Boat Yd	R.L. Polk Co. Publishers	Image pg. A38
1975	International Folklore Center Washington Democratic Council	R.L. Polk Co. Publishers	Image pg. A45
	Koleda Dance Enaeeble	R.L. Polk Co. Publishers	Image pg. A45
	Excuraion Inlet Pkg Co Boat Yd	R.L. Polk Co. Publishers	Image pg. A45

401 NORTHLAKE WAY NE

Year	Uses	Source	
1980	Ivars Indian Salmon House restr	R.L. Polk Co. Publishers	Image pg. A38
1975	Ivars Indian Salmon House restr	R.L. Polk Co. Publishers	Image pg. A45

404 NORTHLAKE WAY NE

Year	Uses	Source	
1980	5TH AV NE INTERSECTS	R.L. Polk Co. Publishers	Image pg. A38
	Norton Tile & Marble Inc contr	R.L. Polk Co. Publishers	Image pg. A38
1975	Norton Tile & Marble Inc contr	R.L. Polk Co. Publishers	Image pg. A45

509 NORTHLAKE WAY NE

Year	Uses	Source	
1980	Pocock Geo Racing Shells Inc boat bldra	R.L. Polk Co. Publishers	Image pg. A38
	6TH AV NE INTERSECTS	R.L. Polk Co. Publishers	Image pg. A38
1975	Pocock Geo Racing Shells boat bldrs	R.L. Polk Co. Publishers	Image pg. A45

PACIFIC ST

208 PACIFIC ST

Year	Uses	Source	
1990	Tara Wholesale custom made doors	R.L. Polk Co. Publishers	Image pg. A24
1980	Tara Wholesale whse	R.L. Polk Co. Publishers	Image pg. A39
1975	Tara Wholesale whse S Q I roofing contr	R.L. Polk Co. Publishers	Image pg. A46

FINDINGS

PACIFIC St

503 PACIFIC St

Year	Uses	Source
1920	ENNESSER CO THE P J Ennesser Mgrs K X& B H Silk Co of N Y Thread and Embroidery Silks All Kinds of Cotton Thread for Manu	R.L. Polk Co Publishers
	facturing Purposes	R.L. Polk Co Publishers

PACIFIC ST E

208 PACIFIC ST E

Year	Uses	Source	
1951	Johnson A W Co Inc contra	R.L. Polk Co Publishers	Image pg. A82

PACIFIC St E

208 PACIFIC St E

Year	Uses	Source	
1944	contrs	R. L. Polk & Co.	Image pg. A87
	Johnson A W Co genl	R. L. Polk & Co.	Image pg. A87
1940	contrs	R.L. Polk Co publishers	Image pg. A93
	Johnson A W Co cement	R.L. Polk Co publishers	Image pg. A93

W 5TH AVE

3810 W 5TH AVE

Year	Uses	Source	
1955	Vacant	R.L. Polk Co Publishers	Image pg. A76

FINDINGS

TARGET PROPERTY: ADDRESS NOT IDENTIFIED IN RESEARCH SOURCE

The following Target Property addresses were researched for this report, and the addresses were not identified in the research source.

Address Researched	Address Not Identified in Research Source
3831 4th Ave NE	1991, 1985, 1981, 1977, 1971, 1969, 1920

ADJOINING PROPERTY: ADDRESSES NOT IDENTIFIED IN RESEARCH SOURCE

The following Adjoining Property addresses were researched for this report, and the addresses were not identified in research source.

Address Researched	Address Not Identified in Research Source
100 NE NORTHLAKE WAY	2008, 2005, 1996, 1991, 1990, 1986, 1985, 1981, 1980, 1977, 1975, 1971, 1970, 1969, 1966, 1960, 1955, 1951, 1944, 1940, 1935, 1930, 1925, 1920
192 NE 40TH PL	2013, 2008, 2005, 1996, 1991, 1990, 1986, 1985, 1981, 1980, 1977, 1975, 1971, 1970, 1966, 1960, 1955, 1951, 1944, 1940, 1935, 1930, 1925, 1920
200 N NORTHLAKE WAY	2013, 2008, 1996, 1991, 1990, 1985, 1981, 1980, 1977, 1975, 1971, 1970, 1969, 1966, 1960, 1955, 1951, 1944, 1940, 1935, 1930, 1925, 1920
200 NE 40TH AVE	2013, 2008, 2005, 1996, 1991, 1990, 1986, 1985, 1981, 1980, 1977, 1975, 1971, 1970, 1969, 1966, 1955, 1951, 1944, 1940, 1935, 1930
200 NE PACIFIC ST	2013, 2008, 1996, 1991, 1990, 1986, 1985, 1981, 1980, 1977, 1975, 1971, 1970, 1969, 1966, 1960, 1955, 1951, 1944, 1940, 1935, 1930, 1925, 1920
200 NE PACIFIC ST	2005, 1996, 1991, 1990, 1986, 1985, 1981, 1980, 1977, 1975, 1971, 1970, 1969, 1966, 1960, 1955, 1951, 1944, 1940, 1935, 1930, 1925, 1920
201 40TH ST NE	2013, 2008, 2005, 1996, 1991, 1986, 1985, 1981, 1977, 1971, 1970, 1969, 1966, 1960, 1955, 1951, 1944, 1940, 1935, 1930, 1925, 1920
201 NE 40TH ST	2013, 2008, 1991, 1990, 1985, 1981, 1980, 1977, 1975, 1971, 1969, 1960, 1955, 1951, 1944, 1940, 1935, 1930, 1925, 1920
201 NORTHLAKE WAY E	2013, 2008, 2005, 1996, 1991, 1990, 1986, 1985, 1981, 1980, 1977, 1975, 1971, 1970, 1969, 1966, 1955, 1951, 1944, 1940, 1935, 1930, 1925, 1920
202 NE 40TH ST	2013, 2008, 1996, 1991, 1990, 1986, 1985, 1981, 1980, 1977, 1975, 1971, 1970, 1969, 1966, 1960, 1955, 1951, 1944, 1940, 1935, 1930, 1925, 1920
203 40TH ST NE	2013, 2008, 2005, 1996, 1991, 1990, 1986, 1985, 1981, 1977, 1975, 1971, 1970, 1969, 1966, 1960, 1955, 1951, 1944, 1940, 1935, 1930, 1925, 1920
203 NE 40TH ST	2013, 2008, 2005, 1996, 1991, 1990, 1986, 1985, 1981, 1980, 1977, 1975, 1971, 1969, 1960, 1955, 1951, 1944, 1940, 1935, 1930, 1925, 1920
204 40TH ST NE	2013, 2008, 2005, 1996, 1991, 1990, 1986, 1985, 1981, 1977, 1975, 1971, 1970, 1969, 1966, 1960, 1955, 1951, 1944, 1940, 1935, 1930, 1925, 1920
204 NE 40TH ST	2013, 2008, 2005, 1996, 1991, 1990, 1986, 1985, 1981, 1980, 1977, 1975, 1971, 1969, 1960, 1955, 1951, 1944, 1940, 1935, 1930, 1925, 1920
205 40TH ST NE	2013, 2008, 2005, 1996, 1991, 1990, 1986, 1985, 1981, 1977, 1975, 1971, 1970, 1969, 1966, 1960, 1955, 1951, 1944, 1940, 1935, 1930, 1925, 1920
205 NE 40TH ST	2013, 2008, 2005, 1996, 1991, 1990, 1986, 1985, 1981, 1980, 1977, 1975, 1971, 1969, 1960, 1955, 1951, 1944, 1940, 1935, 1930, 1925, 1920
205 NE NORTHLAKE WAY	2013, 2008, 1996, 1991, 1990, 1986, 1985, 1981, 1980, 1977, 1975, 1971, 1969, 1960, 1955, 1951, 1944, 1940, 1935, 1930, 1925, 1920

FINDINGS

Address Researched	Address Not Identified in Research Source
205 NE NORTHLAKE WAY	2005, 1996, 1991, 1990, 1986, 1985, 1981, 1980, 1977, 1975, 1971, 1970, 1969, 1966, 1960, 1955, 1951, 1944, 1940, 1935, 1930, 1925, 1920
205 NORTHLAKE WAY NE	2013, 2008, 2005, 1996, 1991, 1990, 1986, 1985, 1981, 1980, 1977, 1971, 1970, 1969, 1966, 1960, 1955, 1951, 1944, 1940, 1935, 1930, 1925, 1920
206 40TH ST NE	2013, 2008, 2005, 1996, 1991, 1990, 1986, 1985, 1981, 1977, 1975, 1971, 1970, 1969, 1966, 1960, 1955, 1951, 1944, 1940, 1935, 1930, 1925, 1920
206 NE 40TH ST	2013, 2008, 2005, 1996, 1991, 1990, 1986, 1985, 1981, 1980, 1977, 1975, 1971, 1969, 1960, 1955, 1951, 1944, 1940, 1935, 1930, 1925, 1920
208 N NORTHLAKE WAY	2013, 2008, 2005, 1996, 1991, 1990, 1985, 1981, 1980, 1977, 1975, 1971, 1970, 1969, 1966, 1960, 1955, 1951, 1944, 1940, 1935, 1930, 1925, 1920
208 NE PACIFIC ST	2013, 2008, 2005, 1996, 1991, 1990, 1985, 1981, 1980, 1977, 1975, 1971, 1969, 1960, 1955, 1951, 1944, 1940, 1935, 1930, 1925, 1920
208 PACIFIC ST	2013, 2008, 2005, 1996, 1991, 1986, 1985, 1981, 1977, 1971, 1970, 1969, 1966, 1960, 1955, 1951, 1944, 1940, 1935, 1930, 1925, 1920
208 PACIFIC St E	2013, 2008, 2005, 1996, 1991, 1990, 1986, 1985, 1981, 1980, 1977, 1975, 1971, 1970, 1969, 1966, 1960, 1955, 1951, 1935, 1930, 1925, 1920
208 PACIFIC ST E	2013, 2008, 2005, 1996, 1991, 1990, 1986, 1985, 1981, 1980, 1977, 1975, 1971, 1970, 1969, 1966, 1960, 1955, 1944, 1940, 1935, 1930, 1925, 1920
210 40TH ST NE	2013, 2008, 2005, 1996, 1991, 1986, 1985, 1981, 1977, 1971, 1970, 1969, 1966, 1960, 1955, 1951, 1944, 1940, 1935, 1930, 1925, 1920
210 NE 40TH ST	2013, 2008, 1991, 1990, 1985, 1981, 1980, 1977, 1975, 1971, 1969, 1960, 1955, 1951, 1944, 1940, 1935, 1930, 1925, 1920
212 40TH ST NE	2013, 2008, 2005, 1996, 1991, 1986, 1985, 1981, 1977, 1975, 1971, 1970, 1969, 1966, 1960, 1955, 1951, 1944, 1940, 1935, 1930, 1925, 1920
212 NE 40TH ST	2013, 2008, 2005, 1991, 1990, 1985, 1981, 1980, 1977, 1975, 1971, 1970, 1969, 1966, 1960, 1955, 1951, 1944, 1940, 1935, 1930, 1925, 1920
215 40TH ST NE	2013, 2008, 2005, 1996, 1991, 1986, 1985, 1981, 1977, 1971, 1970, 1969, 1966, 1960, 1955, 1951, 1944, 1940, 1935, 1930, 1925, 1920
215 N NORTHLAKE WAY	2013, 2008, 2005, 1996, 1991, 1990, 1985, 1981, 1980, 1977, 1975, 1971, 1970, 1969, 1966, 1955, 1951, 1944, 1940, 1935, 1930, 1925, 1920
215 NE 40TH AVE	2013, 2008, 2005, 1996, 1991, 1990, 1986, 1985, 1981, 1980, 1977, 1975, 1971, 1970, 1969, 1966, 1955, 1951, 1944, 1930, 1925, 1920
215 NE 40TH ST	2013, 2008, 1991, 1990, 1985, 1981, 1980, 1977, 1975, 1971, 1969, 1960, 1955, 1951, 1944, 1940, 1935, 1930, 1925, 1920
215 NE 40TH ST	2005, 1996, 1991, 1990, 1986, 1985, 1981, 1980, 1977, 1975, 1971, 1970, 1969, 1966, 1960, 1955, 1951, 1944, 1940, 1935, 1930, 1925, 1920
216 NE 40TH AVE	2013, 2008, 2005, 1996, 1991, 1990, 1986, 1985, 1981, 1980, 1977, 1975, 1971, 1970, 1969, 1966, 1955, 1951, 1944
218 40TH ST NE	2013, 2008, 2005, 1996, 1991, 1990, 1986, 1985, 1981, 1977, 1975, 1971, 1970, 1969, 1966, 1960, 1955, 1951, 1944, 1940, 1935, 1930, 1925, 1920
218 NE 40TH AVE	2013, 2008, 2005, 1996, 1991, 1990, 1986, 1985, 1981, 1980, 1977, 1975, 1971, 1970, 1969, 1966, 1955, 1951, 1944
220 N NORTHLAKE WAY	2013, 2008, 1996, 1991, 1990, 1986, 1985, 1981, 1980, 1977, 1975, 1971, 1970, 1969, 1966, 1960, 1955, 1951, 1944, 1940, 1935, 1930, 1925, 1920
224 NE PACIFIC ST	2013, 2008, 1996, 1991, 1990, 1986, 1985, 1981, 1980, 1977, 1975, 1971, 1970, 1969, 1966, 1960, 1955, 1951, 1944, 1940, 1935, 1930, 1925, 1920
226 NE 40TH ST	2013, 2008, 1996, 1991, 1990, 1986, 1985, 1981, 1980, 1977, 1975, 1971, 1970, 1969, 1966, 1960, 1955, 1951, 1944, 1940, 1935, 1930, 1925, 1920

FINDINGS

Address Researched	Address Not Identified in Research Source
230 N NORTHLAKE WAY	2013, 2008, 2005, 1996, 1991, 1990, 1985, 1981, 1980, 1977, 1975, 1971, 1970, 1969, 1966, 1960, 1955, 1951, 1944, 1940, 1935, 1930, 1925, 1920
230 NE 40TH AVE	2013, 2008, 2005, 1996, 1991, 1990, 1986, 1985, 1981, 1980, 1977, 1975, 1971, 1970, 1969, 1966, 1955, 1951, 1944, 1920
230 NE NORTHLAKE WAY	2013, 2008, 1996, 1991, 1990, 1986, 1985, 1981, 1980, 1977, 1975, 1971, 1970, 1969, 1966, 1960, 1955, 1951, 1944, 1940, 1935, 1930, 1925, 1920
231 NE 40TH AVE	2013, 2008, 2005, 1996, 1991, 1990, 1986, 1985, 1981, 1980, 1977, 1975, 1971, 1970, 1969, 1966, 1955, 1951, 1944
236 NE 40TH AVE	2013, 2008, 2005, 1996, 1991, 1990, 1986, 1985, 1981, 1980, 1977, 1975, 1971, 1970, 1969, 1966, 1955, 1951, 1944, 1925, 1920
244 NE 40TH AVE	2013, 2008, 2005, 1996, 1991, 1990, 1986, 1985, 1981, 1980, 1977, 1975, 1971, 1970, 1969, 1966, 1955, 1951, 1944, 1935, 1920
250 NE 40TH AVE	2013, 2008, 2005, 1996, 1991, 1990, 1986, 1985, 1981, 1980, 1977, 1975, 1971, 1970, 1969, 1966, 1960, 1955, 1951, 1944, 1940, 1935, 1930, 1920
251 NE 40TH AVE	2013, 2008, 2005, 1996, 1991, 1990, 1986, 1985, 1981, 1980, 1977, 1975, 1971, 1970, 1969, 1966, 1960, 1955, 1951, 1944, 1940, 1935, 1920
300 N NORTHLAKE WAY	2013, 2008, 2005, 1996, 1991, 1990, 1985, 1981, 1980, 1977, 1975, 1971, 1970, 1969, 1966, 1960, 1955, 1951, 1944, 1940, 1935, 1930, 1925, 1920
301 40TH ST NE	2013, 2008, 2005, 1996, 1991, 1986, 1985, 1981, 1977, 1971, 1970, 1969, 1966, 1960, 1955, 1951, 1944, 1940, 1935, 1930, 1925, 1920
301 NE 40TH ST	2013, 2008, 2005, 1996, 1991, 1990, 1985, 1981, 1980, 1977, 1975, 1971, 1969, 1960, 1955, 1951, 1944, 1940, 1935, 1930, 1925, 1920
302 40TH ST NE	2013, 2008, 2005, 1996, 1991, 1990, 1986, 1985, 1981, 1977, 1975, 1971, 1970, 1969, 1966, 1960, 1955, 1951, 1944, 1940, 1935, 1930, 1925, 1920
302 NE 40TH ST	2013, 2008, 2005, 1996, 1991, 1990, 1986, 1985, 1981, 1980, 1977, 1975, 1971, 1969, 1960, 1955, 1951, 1944, 1940, 1935, 1930, 1925, 1920
303 40TH ST NE	2013, 2008, 2005, 1996, 1991, 1986, 1985, 1981, 1977, 1971, 1970, 1969, 1966, 1960, 1955, 1951, 1944, 1940, 1935, 1930, 1925, 1920
303 NE 40TH ST	2013, 2008, 1996, 1991, 1990, 1985, 1981, 1980, 1977, 1975, 1971, 1969, 1960, 1955, 1951, 1944, 1940, 1935, 1930, 1925, 1920
303 NE NORTHLAKE WAY	2013, 2008, 2005, 1991, 1985, 1981, 1980, 1977, 1975, 1971, 1969, 1960, 1955, 1951, 1944, 1940, 1935, 1930, 1925, 1920
303 NE NORTHLAKE WAY	2013, 2005, 1996, 1991, 1990, 1986, 1985, 1981, 1980, 1977, 1975, 1971, 1970, 1969, 1966, 1960, 1955, 1951, 1944, 1940, 1935, 1930, 1925, 1920
303 NORTHLAKE WAY E	2013, 2008, 2005, 1996, 1991, 1990, 1986, 1985, 1981, 1980, 1977, 1975, 1971, 1970, 1969, 1966, 1955, 1951, 1944, 1940, 1935, 1930, 1925, 1920
303 NORTHLAKE WAY NE	2013, 2008, 2005, 1996, 1991, 1990, 1986, 1985, 1981, 1977, 1971, 1970, 1969, 1966, 1960, 1955, 1951, 1944, 1940, 1935, 1930, 1925, 1920
304 40TH ST NE	2013, 2008, 2005, 1996, 1991, 1990, 1986, 1985, 1981, 1977, 1975, 1971, 1970, 1969, 1966, 1960, 1955, 1951, 1944, 1940, 1935, 1930, 1925, 1920
304 NE 40TH ST	2013, 2008, 2005, 1996, 1991, 1990, 1986, 1985, 1981, 1980, 1977, 1975, 1971, 1969, 1960, 1955, 1951, 1944, 1940, 1935, 1930, 1925, 1920
311 40TH ST NE	2013, 2008, 2005, 1996, 1991, 1986, 1985, 1981, 1977, 1971, 1970, 1969, 1966, 1960, 1955, 1951, 1944, 1940, 1935, 1930, 1925, 1920
311 NE 40TH ST	2013, 2008, 1996, 1991, 1990, 1985, 1981, 1980, 1977, 1975, 1971, 1969, 1960, 1955, 1951, 1944, 1940, 1935, 1930, 1925, 1920
315 40TH ST NE	2013, 2008, 2005, 1996, 1991, 1986, 1985, 1981, 1977, 1971, 1970, 1969, 1966, 1960, 1955, 1951, 1944, 1940, 1935, 1930, 1925, 1920

FINDINGS

Address Researched	Address Not Identified in Research Source
315 NE 40TH ST	2013, 2008, 1991, 1990, 1985, 1981, 1980, 1977, 1975, 1971, 1969, 1960, 1955, 1951, 1944, 1940, 1935, 1930, 1925, 1920
3800 2ND AVE NE	2013, 2008, 2005, 1996, 1991, 1990, 1986, 1985, 1981, 1980, 1977, 1975, 1971, 1970, 1969, 1966, 1960, 1955, 1951, 1944, 1940, 1930, 1925, 1920
3801 2ND AVE NE	2013, 2008, 2005, 1996, 1991, 1985, 1981, 1980, 1977, 1971, 1969, 1955, 1951, 1944, 1940, 1935, 1930, 1925, 1920
3801 4TH AVE	2013, 2008, 2005, 1996, 1991, 1990, 1986, 1985, 1981, 1977, 1975, 1971, 1970, 1969, 1966, 1960, 1955, 1951, 1944, 1940, 1930, 1925, 1920
3801 LATONA AVE	2013, 2008, 2005, 1996, 1991, 1990, 1986, 1985, 1981, 1980, 1977, 1975, 1971, 1970, 1969, 1966, 1955, 1935, 1930, 1925, 1920
3801 LATONA AVE NE	2013, 2008, 2005, 1996, 1991, 1986, 1985, 1981, 1977, 1971, 1969, 1960, 1955, 1951, 1944, 1940, 1935, 1930, 1925, 1920
3801 LATONA AVE NE	2008, 2005, 1996, 1991, 1990, 1986, 1985, 1981, 1980, 1977, 1975, 1971, 1970, 1969, 1966, 1960, 1955, 1951, 1944, 1940, 1935, 1930, 1925, 1920
3801 NE 2ND AVE	2013, 2008, 2005, 1991, 1990, 1986, 1985, 1981, 1980, 1977, 1975, 1971, 1970, 1969, 1966, 1960, 1955, 1951, 1944, 1940, 1935, 1930, 1925, 1920
3801 NE LATONA AVE	2013, 2008, 2005, 1991, 1990, 1985, 1981, 1980, 1977, 1975, 1971, 1970, 1969, 1966, 1960, 1955, 1951, 1944, 1940, 1935, 1930, 1925, 1920
3803 LATONA AVE	2013, 2008, 2005, 1996, 1991, 1990, 1986, 1985, 1981, 1980, 1977, 1975, 1971, 1970, 1969, 1966, 1960, 1955, 1951, 1944, 1940, 1935, 1925, 1920
3805 4TH AVE	2013, 2008, 2005, 1996, 1991, 1990, 1986, 1985, 1981, 1977, 1975, 1971, 1970, 1969, 1966, 1960, 1955, 1951, 1944, 1940, 1935, 1930, 1920
3807 5TH AVE	2013, 2008, 2005, 1996, 1991, 1990, 1986, 1985, 1981, 1980, 1977, 1975, 1971, 1970, 1969, 1966, 1960, 1955, 1951, 1944, 1940, 1930, 1925, 1920
3808 4TH AVE	2013, 2008, 2005, 1996, 1991, 1990, 1986, 1985, 1981, 1980, 1977, 1975, 1971, 1970, 1969, 1966, 1960, 1955, 1951, 1944, 1940, 1935, 1930, 1920
3809 4TH AVE	2013, 2008, 2005, 1996, 1991, 1990, 1986, 1985, 1981, 1977, 1975, 1971, 1970, 1969, 1966, 1960, 1955, 1951, 1944, 1940, 1930, 1925, 1920
3810 4TH AVE	2013, 2008, 2005, 1996, 1991, 1990, 1986, 1985, 1981, 1977, 1975, 1971, 1970, 1969, 1966, 1960, 1955, 1951, 1944, 1940, 1935, 1920
3810 5TH AVE	2013, 2008, 2005, 1996, 1991, 1990, 1986, 1985, 1981, 1980, 1977, 1975, 1971, 1970, 1969, 1966, 1960, 1955, 1951, 1944, 1940, 1935, 1930, 1925
3810 5TH AVE NE	2013, 2008, 2005, 1996, 1991, 1990, 1986, 1985, 1981, 1980, 1977, 1975, 1971, 1970, 1969, 1935, 1930, 1925, 1920
3810 W 5TH AVE	2013, 2008, 2005, 1996, 1991, 1990, 1986, 1985, 1981, 1980, 1977, 1975, 1971, 1970, 1969, 1966, 1960, 1951, 1944, 1940, 1935, 1930, 1925, 1920
3811 4TH AVE	2013, 2008, 2005, 1996, 1991, 1990, 1986, 1985, 1981, 1977, 1975, 1971, 1970, 1969, 1966, 1960, 1955, 1951, 1944, 1940, 1935, 1930, 1925, 1920
3811 4TH AVE NE	2013, 2008, 2005, 1996, 1991, 1990, 1986, 1985, 1981, 1980, 1977, 1975, 1971, 1970, 1969, 1966, 1960, 1955, 1951, 1944, 1940, 1930, 1925, 1920
3811 5TH AVE	2013, 2008, 2005, 1996, 1991, 1990, 1986, 1985, 1981, 1980, 1977, 1975, 1971, 1970, 1969, 1966, 1960, 1955, 1951, 1944, 1940, 1925, 1920
3812 5TH AVE	2013, 2008, 2005, 1996, 1991, 1990, 1986, 1985, 1981, 1980, 1977, 1975, 1971, 1970, 1969, 1966, 1960, 1955, 1951, 1944, 1940, 1930, 1920
3814 4TH AVE	2013, 2008, 2005, 1996, 1991, 1990, 1986, 1985, 1981, 1980, 1977, 1975, 1971, 1970, 1969, 1966, 1960, 1955, 1951, 1944, 1940, 1935, 1930, 1920
3814 4TH AVE NE	2013, 2008, 1996, 1991, 1985, 1981, 1977, 1971, 1969, 1925, 1920

FINDINGS

Address Researched	Address Not Identified in Research Source
3814 5TH AVE	2013, 2008, 2005, 1996, 1991, 1990, 1986, 1985, 1981, 1980, 1977, 1975, 1971, 1970, 1969, 1966, 1960, 1955, 1951, 1944, 1940, 1925, 1920
3814 5TH AVE NE	2013, 2008, 2005, 1996, 1991, 1990, 1986, 1985, 1981, 1980, 1977, 1975, 1971, 1969, 1935, 1930, 1925, 1920
3814 LATONA AVE	2013, 2008, 2005, 1996, 1991, 1990, 1986, 1985, 1981, 1980, 1977, 1975, 1971, 1970, 1969, 1966, 1955
3814 LATONA AVE NE	2013, 2008, 1996, 1991, 1986, 1985, 1981, 1977, 1971, 1969, 1960, 1955, 1951, 1944, 1940, 1935, 1930, 1925, 1920
3814 NE LATONA AVE	2013, 2008, 2005, 1991, 1990, 1985, 1981, 1980, 1977, 1975, 1971, 1970, 1969, 1966, 1960, 1955, 1951, 1944, 1940, 1935, 1930, 1925, 1920
3815 5TH AVE NE	2013, 2005, 1996, 1991, 1990, 1986, 1985, 1981, 1980, 1977, 1975, 1971, 1970, 1969, 1966, 1960, 1955, 1951, 1944, 1940, 1935, 1930, 1925, 1920
3815 5TH AVE NE	2013, 2008, 1996, 1991, 1985, 1981, 1980, 1977, 1971, 1969, 1955, 1951, 1944, 1940, 1935, 1930, 1925, 1920
3815 NE 5TH AVE	2013, 2008, 2005, 1991, 1990, 1986, 1985, 1981, 1980, 1977, 1975, 1971, 1970, 1969, 1966, 1960, 1955, 1951, 1944, 1940, 1935, 1930, 1925, 1920
3816 4TH AVE NE	2013, 2008, 2005, 1996, 1991, 1990, 1986, 1985, 1981, 1980, 1977, 1971, 1970, 1969, 1966, 1960, 1955, 1951, 1944, 1940, 1935, 1930, 1925, 1920
3816 5TH AVE	2013, 2008, 2005, 1996, 1991, 1990, 1986, 1985, 1981, 1980, 1977, 1975, 1971, 1970, 1969, 1966, 1960, 1955, 1951, 1944, 1940, 1925, 1920
3816 5TH AVE NE	2013, 2008, 2005, 1996, 1991, 1990, 1986, 1985, 1981, 1980, 1977, 1975, 1971, 1970, 1969, 1966, 1951, 1944, 1940, 1935, 1930, 1925, 1920
3818 4TH AVE	2013, 2008, 2005, 1996, 1991, 1990, 1986, 1985, 1981, 1977, 1975, 1971, 1970, 1969, 1966, 1960, 1955, 1951, 1944, 1940, 1930, 1925, 1920
3818 4TH AVE NE	2013, 2008, 2005, 1996, 1991, 1990, 1986, 1985, 1981, 1980, 1977, 1975, 1971, 1970, 1969
3818 5TH AVE	2013, 2008, 2005, 1996, 1991, 1990, 1986, 1985, 1981, 1980, 1977, 1975, 1971, 1970, 1969, 1966, 1960, 1955, 1951, 1944, 1940, 1930, 1925, 1920
3818 5TH AVE NE	2013, 2008, 2005, 1996, 1991, 1990, 1986, 1985, 1981, 1980, 1977, 1975, 1971, 1970, 1969, 1935, 1930, 1925, 1920
3818 LATONA AVE	2013, 2008, 2005, 1996, 1991, 1990, 1986, 1985, 1981, 1980, 1977, 1975, 1971, 1970, 1969, 1966, 1955, 1944, 1940, 1935, 1930, 1925, 1920
3818 LATONA AVE NE	2013, 2008, 2005, 1996, 1991, 1986, 1985, 1981, 1977, 1971, 1969, 1960, 1955, 1951, 1944, 1940, 1935, 1930, 1925, 1920
3818 NE LATONA AVE	2013, 2008, 2005, 1991, 1990, 1985, 1981, 1980, 1977, 1975, 1971, 1970, 1969, 1966, 1960, 1955, 1951, 1944, 1940, 1935, 1930, 1925, 1920
3819 4TH AVE	2013, 2008, 2005, 1996, 1991, 1990, 1986, 1985, 1981, 1980, 1977, 1975, 1971, 1970, 1969, 1966, 1960, 1955, 1951, 1944, 1940, 1930, 1920
3819 4TH AVE NE	2013, 2008, 2005, 1996, 1991, 1985, 1981, 1977, 1971, 1969, 1935, 1925
3820 5TH AVE	2013, 2008, 2005, 1996, 1991, 1990, 1986, 1985, 1981, 1980, 1977, 1975, 1971, 1970, 1969, 1966, 1960, 1955, 1951, 1944, 1940, 1935, 1925, 1920
3822 4TH AVE	2013, 2008, 2005, 1996, 1991, 1990, 1986, 1985, 1981, 1977, 1975, 1970, 1969, 1966, 1960, 1955, 1951, 1944, 1940, 1935, 1930, 1920
3822 4TH AVE NE	2013, 2008, 1996, 1991, 1985, 1981, 1977, 1971, 1969, 1925, 1920
3822 4TH AVE NE	2005, 1996, 1991, 1990, 1986, 1985, 1981, 1980, 1977, 1975, 1971, 1970, 1969, 1966, 1960, 1955, 1951, 1944, 1940, 1935, 1930, 1925, 1920
3822 5TH AVE	2013, 2008, 2005, 1996, 1991, 1990, 1986, 1985, 1981, 1980, 1977, 1975, 1971, 1970, 1969, 1966, 1960, 1955, 1951, 1944, 1940, 1935, 1925

FINDINGS

Address Researched	Address Not Identified in Research Source
3822 5TH AVE NE	2013, 2008, 2005, 1996, 1991, 1990, 1986, 1985, 1981, 1980, 1977, 1975, 1971, 1970, 1969, 1935, 1930, 1925, 1920
3822 NE 4TH AVE	2013, 2008, 2005, 1991, 1990, 1986, 1985, 1981, 1980, 1977, 1975, 1971, 1970, 1969, 1966, 1960, 1955, 1951, 1944, 1940, 1935, 1930, 1925, 1920
3823 4TH AVE NE	2013, 2008, 2005, 1996, 1991, 1990, 1986, 1985, 1981, 1980, 1977, 1975, 1971, 1969, 1935, 1920
3824 4TH AVE	2013, 2008, 2005, 1996, 1991, 1990, 1986, 1985, 1981, 1977, 1975, 1971, 1970, 1969, 1966, 1960, 1955, 1951, 1944, 1940, 1935, 1930, 1925, 1920
3824 LATONA AVE NE	2013, 2008, 1996, 1991, 1990, 1986, 1985, 1981, 1980, 1977, 1975, 1971, 1970, 1969, 1966, 1960, 1955, 1951, 1944, 1940, 1935, 1930, 1925, 1920
3824 NE LATONA AVE	2013, 2008, 2005, 1991, 1990, 1986, 1985, 1981, 1980, 1977, 1975, 1971, 1970, 1969, 1966, 1960, 1955, 1951, 1944, 1940, 1935, 1930, 1925, 1920
3825 4TH AVE	2013, 2008, 2005, 1996, 1991, 1990, 1986, 1985, 1981, 1977, 1975, 1971, 1970, 1969, 1966, 1960, 1955, 1951, 1944, 1940, 1930, 1925, 1920
3825 5TH AVE	2013, 2008, 2005, 1996, 1991, 1990, 1986, 1985, 1981, 1980, 1977, 1975, 1971, 1970, 1969, 1966, 1960, 1955, 1951, 1944, 1940
3825 5TH AVE NE	2013, 2008, 2005, 1996, 1991, 1990, 1986, 1985, 1981, 1980, 1977, 1975, 1971, 1970, 1969, 1935, 1930, 1925, 1920
3826 4TH AVE	2013, 2008, 2005, 1996, 1991, 1990, 1986, 1985, 1981, 1980, 1977, 1975, 1971, 1970, 1969, 1966, 1960, 1955, 1951, 1944, 1940, 1935, 1930, 1920
3826 5TH AVE	2013, 2008, 2005, 1996, 1991, 1990, 1986, 1985, 1981, 1980, 1977, 1975, 1971, 1970, 1969, 1966, 1960, 1955, 1951, 1944, 1940, 1935, 1930
3826 5TH AVE NE	2013, 2008, 2005, 1996, 1991, 1990, 1986, 1985, 1981, 1980, 1977, 1975, 1971, 1970, 1969, 1935, 1930, 1925, 1920
3827 4TH AVE NE	2013, 2008, 2005, 1996, 1991, 1990, 1986, 1985, 1981, 1980, 1977, 1975, 1971, 1970, 1969, 1944, 1935, 1930, 1925, 1920
3827 5TH AVE	2013, 2008, 2005, 1996, 1991, 1990, 1986, 1985, 1981, 1980, 1977, 1975, 1971, 1970, 1969, 1966, 1960, 1955, 1951, 1944, 1940, 1935, 1930, 1925
3828 4TH AVE	2013, 2008, 2005, 1996, 1991, 1990, 1986, 1985, 1981, 1977, 1975, 1971, 1970, 1969, 1966, 1960, 1955, 1951, 1944, 1940, 1935, 1930, 1925, 1920
3828 5TH AVE	2013, 2008, 2005, 1996, 1991, 1990, 1986, 1985, 1981, 1980, 1977, 1975, 1971, 1970, 1969, 1966, 1960, 1955, 1951, 1944, 1940, 1925, 1920
3829 2 EVANSTON AVE	2013, 2008, 2005, 1996, 1991, 1990, 1986, 1985, 1981, 1980, 1977, 1975, 1971, 1970, 1969, 1966, 1960, 1955, 1951, 1944, 1940, 1930, 1925
3829 5TH AVE	2013, 2008, 2005, 1996, 1991, 1990, 1986, 1985, 1981, 1980, 1977, 1975, 1971, 1970, 1969, 1966, 1960, 1955, 1951, 1944, 1940, 1935
3829 5TH AVE NE	2013, 2008, 2005, 1996, 1991, 1990, 1986, 1985, 1981, 1980, 1977, 1975, 1971, 1970, 1969, 1935, 1930, 1925, 1920
3830 2 AURORA AVE	2013, 2008, 2005, 1996, 1991, 1990, 1986, 1985, 1981, 1980, 1977, 1975, 1971, 1970, 1969, 1966, 1960, 1955, 1951, 1944, 1940, 1930, 1925, 1920
3830 4TH AVE	2013, 2008, 2005, 1996, 1991, 1990, 1986, 1985, 1981, 1977, 1975, 1971, 1970, 1969, 1966, 1960, 1955, 1951, 1944, 1940, 1935, 1930, 1925, 1920
3832 5TH AVE	2013, 2008, 2005, 1996, 1991, 1990, 1986, 1985, 1981, 1980, 1977, 1975, 1971, 1970, 1969, 1966, 1960, 1955, 1951, 1944, 1940, 1935, 1925
3832 5TH AVE NE	2013, 2008, 2005, 1996, 1991, 1990, 1986, 1985, 1981, 1980, 1977, 1975, 1971, 1970, 1969, 1935, 1930, 1925, 1920
3833 4TH AVE	2013, 2008, 2005, 1996, 1991, 1990, 1986, 1985, 1981, 1980, 1977, 1975, 1971, 1970, 1969, 1966, 1960, 1955, 1951, 1944, 1940, 1930, 1920

FINDINGS

Address Researched	Address Not Identified in Research Source
3833 5TH AVE	2013, 2008, 2005, 1996, 1991, 1990, 1986, 1985, 1981, 1980, 1977, 1975, 1971, 1970, 1969, 1966, 1960, 1955, 1951, 1944, 1940, 1935
3833 5TH AVE NE	2013, 2008, 2005, 1996, 1991, 1990, 1986, 1985, 1981, 1980, 1977, 1975, 1971, 1970, 1969, 1951, 1935, 1930, 1925, 1920
3834 5TH AVE NE	2013, 2008, 2005, 1996, 1991, 1990, 1986, 1985, 1981, 1980, 1977, 1975, 1971, 1970, 1969, 1966, 1960, 1955, 1935, 1930, 1925, 1920
3835 2 IOWA AVE	2013, 2008, 2005, 1996, 1991, 1990, 1986, 1985, 1981, 1980, 1977, 1975, 1971, 1970, 1969, 1966, 1960, 1955, 1951, 1944, 1940, 1935, 1925, 1920
3836 5TH AVE	2013, 2008, 2005, 1996, 1991, 1990, 1986, 1985, 1981, 1980, 1977, 1975, 1971, 1970, 1969, 1966, 1960, 1955, 1951, 1944, 1940, 1925, 1920
3837 4TH AVE	2013, 2008, 2005, 1996, 1991, 1990, 1986, 1985, 1981, 1980, 1977, 1975, 1971, 1970, 1969, 1966, 1960, 1955, 1951, 1944, 1940, 1935, 1925, 1920
3840 4TH AVE	2013, 2008, 2005, 1996, 1991, 1990, 1986, 1985, 1981, 1980, 1977, 1975, 1971, 1970, 1969, 1966, 1960, 1955, 1951, 1944, 1940, 1935, 1925, 1920
3842 5TH AVE	2013, 2008, 2005, 1996, 1991, 1990, 1986, 1985, 1981, 1980, 1977, 1975, 1971, 1970, 1969, 1966, 1960, 1955, 1951, 1944, 1940, 1930
3843 2 AURORA AVE	2013, 2008, 2005, 1996, 1991, 1990, 1986, 1985, 1981, 1980, 1977, 1975, 1971, 1970, 1969, 1966, 1960, 1955, 1951, 1944, 1940, 1935, 1930, 1925
3848 4TH AVE	2013, 2008, 2005, 1996, 1991, 1990, 1986, 1985, 1981, 1980, 1977, 1975, 1971, 1970, 1969, 1966, 1960, 1955, 1951, 1944, 1940, 1935, 1925, 1920
3851 4TH AVE	2013, 2008, 2005, 1996, 1991, 1990, 1986, 1985, 1981, 1980, 1977, 1975, 1971, 1970, 1969, 1966, 1960, 1955, 1951, 1944, 1940, 1935, 1920
3852 5TH AVE	2013, 2008, 2005, 1996, 1991, 1990, 1986, 1985, 1981, 1980, 1977, 1975, 1971, 1970, 1969, 1966, 1960, 1955, 1951, 1944, 1940, 1935, 1920
3855 4AV NE	2013, 2008, 2005, 1996, 1991, 1990, 1986, 1985, 1981, 1980, 1977, 1975, 1971, 1970, 1969, 1966, 1960, 1955, 1951, 1944, 1940, 1930, 1925, 1920
3856 5TH AVE	2013, 2008, 2005, 1996, 1991, 1990, 1986, 1985, 1981, 1980, 1977, 1975, 1971, 1970, 1969, 1966, 1960, 1955, 1951, 1944, 1940, 1925, 1920
3857 4TH AVE	2013, 2008, 2005, 1996, 1991, 1990, 1986, 1985, 1981, 1980, 1977, 1975, 1971, 1970, 1969, 1966, 1960, 1955, 1951, 1944, 1940, 1935, 1925, 1920
3857 5TH AVE	2013, 2008, 2005, 1996, 1991, 1990, 1986, 1985, 1981, 1980, 1977, 1975, 1971, 1970, 1969, 1966, 1960, 1955, 1951, 1944, 1940, 1925, 1920
3863 5TH AVE	2013, 2008, 2005, 1996, 1991, 1990, 1986, 1985, 1981, 1980, 1977, 1975, 1971, 1970, 1969, 1966, 1960, 1955, 1951, 1944, 1940, 1925, 1920
3866 5TH AVE	2013, 2008, 2005, 1996, 1991, 1990, 1986, 1985, 1981, 1980, 1977, 1975, 1971, 1970, 1969, 1966, 1960, 1955, 1951, 1944, 1940, 1930, 1925, 1920
3867 5TH AVE	2013, 2008, 2005, 1996, 1991, 1990, 1986, 1985, 1981, 1980, 1977, 1975, 1971, 1970, 1969, 1966, 1960, 1955, 1951, 1944, 1940, 1935, 1920
3900 2ND AVE NE	2013, 2008, 1996, 1991, 1990, 1986, 1985, 1981, 1980, 1977, 1975, 1971, 1970, 1969, 1966, 1960, 1955, 1951, 1944, 1940, 1935, 1930, 1925, 1920
3900 2ND AVE NE	2013, 2005, 1996, 1991, 1990, 1986, 1985, 1981, 1980, 1977, 1975, 1971, 1970, 1969, 1966, 1960, 1955, 1951, 1944, 1940, 1935, 1930, 1925, 1920
3900 4TH AVE	2013, 2008, 2005, 1996, 1991, 1990, 1986, 1985, 1981, 1977, 1975, 1971, 1970, 1969, 1966, 1960, 1955, 1951, 1944, 1940, 1935, 1930, 1925, 1920
3900 LATONA AVE	2013, 2008, 2005, 1996, 1991, 1990, 1986, 1985, 1981, 1980, 1977, 1975, 1971, 1970, 1969, 1966, 1955, 1951, 1944, 1940, 1935, 1930, 1925, 1920
3900 LATONA AVE NE	2013, 2008, 1996, 1991, 1990, 1986, 1985, 1981, 1977, 1971, 1969, 1960, 1955, 1951, 1944, 1940, 1935, 1930, 1925, 1920

FINDINGS

Address Researched	Address Not Identified in Research Source
3900 NE LATONA AVE	2013, 2008, 2005, 1991, 1990, 1985, 1981, 1980, 1977, 1975, 1971, 1970, 1969, 1966, 1960, 1955, 1951, 1944, 1940, 1935, 1930, 1925, 1920
3901 2ND AVE	2013, 2008, 2005, 1996, 1991, 1990, 1986, 1985, 1981, 1980, 1977, 1975, 1971, 1970, 1969, 1966, 1960, 1955, 1951, 1944, 1940, 1935, 1930, 1920
3901 2ND AVE NE	2013, 2008, 1996, 1991, 1990, 1986, 1985, 1981, 1980, 1977, 1971, 1969, 1951, 1930, 1925
3901 2ND AVE NE	2008, 2005, 1996, 1991, 1990, 1986, 1985, 1981, 1980, 1977, 1975, 1971, 1970, 1969, 1966, 1960, 1955, 1951, 1944, 1940, 1935, 1930, 1925, 1920
3901 4TH AVE	2013, 2008, 2005, 1996, 1991, 1990, 1986, 1985, 1981, 1980, 1977, 1975, 1971, 1970, 1969, 1966, 1960, 1955, 1951, 1944, 1940, 1930, 1925, 1920
3901 4TH AVE NE	2013, 2008, 1996, 1991, 1990, 1986, 1985, 1981, 1980, 1977, 1975, 1971, 1970, 1969, 1966, 1960, 1955, 1951, 1944, 1940, 1935, 1930, 1925, 1920
3901 NE 2ND AVE	2013, 2008, 2005, 1991, 1990, 1986, 1985, 1981, 1980, 1977, 1975, 1971, 1970, 1969, 1966, 1960, 1955, 1951, 1944, 1940, 1935, 1930, 1925, 1920
3902 LATONA AVE	2013, 2008, 2005, 1996, 1991, 1990, 1986, 1985, 1981, 1980, 1977, 1975, 1971, 1970, 1969, 1966, 1955, 1940, 1935, 1930, 1925, 1920
3902 LATONA AVE NE	2013, 2008, 2005, 1996, 1991, 1990, 1986, 1985, 1981, 1977, 1971, 1969, 1960, 1955, 1951, 1944, 1940, 1935, 1930, 1925, 1920
3902 NE LATONA AVE	2013, 2008, 2005, 1996, 1991, 1990, 1985, 1981, 1980, 1977, 1975, 1971, 1970, 1969, 1966, 1960, 1955, 1951, 1944, 1940, 1935, 1930, 1925, 1920
3903 2ND AVE NE	2013, 2008, 2005, 1996, 1991, 1990, 1986, 1985, 1981, 1980, 1977, 1971, 1970, 1969, 1966, 1960, 1955, 1951, 1944, 1940, 1935, 1930, 1925, 1920
3904 LATONA AVE	2013, 2008, 2005, 1996, 1991, 1990, 1986, 1985, 1981, 1980, 1977, 1975, 1971, 1970, 1969, 1966, 1955, 1951, 1944, 1940, 1935, 1930, 1925, 1920
3904 LATONA AVE NE	2013, 2008, 2005, 1996, 1991, 1990, 1986, 1985, 1981, 1977, 1971, 1969, 1960, 1955, 1951, 1944, 1940, 1935, 1930, 1925, 1920
3904 NE LATONA AVE	2013, 2008, 2005, 1996, 1991, 1990, 1985, 1981, 1980, 1977, 1975, 1971, 1970, 1969, 1966, 1960, 1955, 1951, 1944, 1940, 1935, 1930, 1925, 1920
3905 4TH AVE NE	2013, 2008, 1996, 1991, 1986, 1985, 1981, 1977, 1971, 1969, 1944, 1940, 1935, 1930, 1925, 1920
3905 NE 4TH AVE	2013, 2008, 2005, 1991, 1990, 1986, 1985, 1981, 1980, 1977, 1975, 1971, 1970, 1969, 1966, 1960, 1955, 1951, 1944, 1940, 1935, 1930, 1925, 1920
3906 2ND AVE NE	2013, 2008, 2005, 1996, 1991, 1990, 1986, 1985, 1981, 1980, 1977, 1971, 1970, 1969, 1966, 1960, 1955, 1951, 1944, 1940, 1935, 1930, 1925, 1920
3906 LATONA AVE	2013, 2008, 2005, 1996, 1991, 1990, 1986, 1985, 1981, 1980, 1977, 1975, 1971, 1970, 1969, 1966, 1955, 1951, 1944, 1940, 1935, 1930, 1925, 1920
3906 LATONA AVE NE	2013, 2008, 2005, 1996, 1991, 1990, 1986, 1985, 1981, 1977, 1971, 1969, 1960, 1955, 1951, 1944, 1940, 1935, 1930, 1925, 1920
3906 NE LATONA AVE	2013, 2008, 2005, 1996, 1991, 1990, 1985, 1981, 1980, 1977, 1975, 1971, 1970, 1969, 1966, 1960, 1955, 1951, 1944, 1940, 1935, 1930, 1925, 1920
3908 2ND AVE	2013, 2008, 2005, 1996, 1991, 1990, 1986, 1985, 1981, 1980, 1977, 1975, 1971, 1970, 1969, 1966, 1960, 1955, 1951, 1944, 1940, 1930, 1925, 1920
3909 2ND AVE NE	2013, 2008, 2005, 1996, 1991, 1985, 1981, 1980, 1977, 1971, 1969
3909 5TH AVE	2013, 2008, 2005, 1996, 1991, 1990, 1986, 1985, 1981, 1980, 1977, 1975, 1971, 1970, 1969, 1966, 1960, 1955, 1951, 1944, 1940, 1925, 1920
3909 LATONA AVE	2013, 2008, 2005, 1996, 1991, 1990, 1986, 1985, 1981, 1980, 1977, 1975, 1971, 1970, 1969, 1966, 1955, 1944

FINDINGS

Address Researched	Address Not Identified in Research Source
3909 LATONA AVE NE	2013, 2008, 2005, 1996, 1991, 1986, 1985, 1981, 1977, 1971, 1969, 1960, 1955, 1951, 1944, 1940, 1935, 1930, 1925, 1920
3909 NE LATONA AVE	2013, 2008, 2005, 1996, 1991, 1990, 1985, 1981, 1980, 1977, 1975, 1971, 1970, 1969, 1966, 1960, 1955, 1951, 1944, 1940, 1935, 1930, 1925, 1920
3910 4TH AVE	2013, 2008, 2005, 1996, 1991, 1990, 1986, 1985, 1981, 1980, 1977, 1975, 1971, 1970, 1969, 1966, 1960, 1955, 1951, 1944, 1940, 1935, 1925
3910 4TH AVE NE	2013, 2008, 2005, 1996, 1991, 1990, 1986, 1985, 1981, 1980, 1977, 1975, 1971, 1970, 1969, 1966, 1925
3910 LATONA AVE	2013, 2008, 2005, 1996, 1991, 1990, 1986, 1985, 1981, 1980, 1977, 1975, 1971, 1970, 1969, 1966, 1955, 1951, 1944, 1940, 1935, 1930, 1925, 1920
3910 LATONA AVE NE	2013, 2008, 1996, 1991, 1986, 1985, 1981, 1977, 1971, 1969, 1960, 1955, 1951, 1944, 1940, 1935, 1930, 1925, 1920
3910 LATONA AVE NE	2013, 2005, 1996, 1991, 1990, 1986, 1985, 1981, 1980, 1977, 1975, 1971, 1970, 1969, 1966, 1960, 1955, 1951, 1944, 1940, 1935, 1930, 1925, 1920
3910 NE LATONA AVE	2013, 2008, 2005, 1991, 1990, 1985, 1981, 1980, 1977, 1975, 1971, 1970, 1969, 1966, 1960, 1955, 1951, 1944, 1940, 1935, 1930, 1925, 1920
3911 2ND AVE NE	2013, 2008, 2005, 1996, 1991, 1990, 1986, 1985, 1981, 1980, 1977, 1971, 1970, 1969, 1966, 1960, 1955, 1951, 1944, 1940, 1935, 1930, 1925, 1920
3911 4TH AVE NE	2013, 2008, 1996, 1991, 1985, 1981, 1977, 1971, 1969, 1944, 1930
3911 LATONA AVE	2013, 2008, 2005, 1996, 1991, 1990, 1986, 1985, 1981, 1980, 1977, 1975, 1971, 1970, 1969, 1966, 1955, 1951, 1944, 1940, 1935, 1930, 1925, 1920
3911 NE 4TH AVE	2013, 2008, 2005, 1991, 1990, 1986, 1985, 1981, 1980, 1977, 1975, 1971, 1970, 1969, 1966, 1960, 1955, 1951, 1944, 1940, 1935, 1930, 1925, 1920
3914 2ND AVE NE	2013, 2008, 1996, 1991, 1985, 1981, 1977, 1971, 1969, 1960, 1955, 1951, 1944, 1940, 1935, 1930, 1925, 1920
3914 NE 2ND AVE	2013, 2008, 2005, 1991, 1990, 1986, 1985, 1981, 1980, 1977, 1975, 1971, 1970, 1969, 1966, 1960, 1955, 1951, 1944, 1940, 1935, 1930, 1925, 1920
3915 2ND AVE	2013, 2008, 2005, 1996, 1991, 1990, 1986, 1985, 1981, 1980, 1977, 1975, 1971, 1970, 1969, 1966, 1960, 1955, 1951, 1944, 1940, 1935, 1930, 1920
3915 2ND AVE NE	2013, 2008, 2005, 1996, 1991, 1985, 1981, 1977, 1971, 1969, 1930
3915 NE 2ND AVE	2013, 2008, 2005, 1991, 1990, 1986, 1985, 1981, 1980, 1977, 1975, 1971, 1970, 1969, 1966, 1960, 1955, 1951, 1944, 1940, 1935, 1930, 1925, 1920
3918 2ND AVE NE	2013, 2008, 2005, 1996, 1991, 1990, 1986, 1985, 1981, 1980, 1977, 1975, 1971, 1970, 1969, 1966, 1960, 1955, 1951, 1944, 1940, 1935, 1930, 1920
3919 2ND AVE NE	2013, 2008, 2005, 1996, 1991, 1985, 1981, 1980, 1977, 1971, 1969, 1944
3919 LATONA AVE NE	2013, 2008, 1996, 1991, 1990, 1986, 1985, 1981, 1980, 1977, 1975, 1971, 1970, 1969, 1966, 1960, 1955, 1951, 1944, 1940, 1935, 1930, 1925, 1920
3919 LATONA AVE NE	2005, 1996, 1991, 1990, 1986, 1985, 1981, 1980, 1977, 1975, 1971, 1970, 1969, 1966, 1960, 1955, 1951, 1944, 1940, 1935, 1930, 1925, 1920
3919 NE 2ND AVE	2013, 2008, 2005, 1991, 1990, 1986, 1985, 1981, 1980, 1977, 1975, 1971, 1970, 1969, 1966, 1960, 1955, 1951, 1944, 1940, 1935, 1930, 1925, 1920
3920 2 BROOKLYN AVE	2013, 2008, 2005, 1996, 1991, 1990, 1986, 1985, 1981, 1980, 1977, 1975, 1971, 1970, 1969, 1966, 1960, 1955, 1951, 1944, 1940, 1930, 1925, 1920
3920 2ND AVE NE	2013, 2008, 1996, 1991, 1985, 1981, 1980, 1977, 1971, 1969, 1955, 1951, 1944, 1940, 1935, 1930, 1925, 1920
3920 NE 2ND AVE	2013, 2008, 2005, 1991, 1990, 1986, 1985, 1981, 1980, 1977, 1975, 1971, 1970, 1969, 1966, 1960, 1955, 1951, 1944, 1940, 1935, 1930, 1925, 1920

FINDINGS

Address Researched	Address Not Identified in Research Source
3921 4TH AVE	2013, 2008, 2005, 1996, 1991, 1990, 1986, 1985, 1981, 1980, 1977, 1975, 1971, 1970, 1969, 1966, 1960, 1955, 1951, 1944, 1940, 1935, 1925, 1920
3925 2ND AVE NE	2013, 2008, 2005, 1996, 1991, 1985, 1981, 1980, 1977, 1971, 1969
3925 NE 2ND AVE	2013, 2008, 2005, 1991, 1990, 1986, 1985, 1981, 1980, 1977, 1975, 1971, 1970, 1969, 1966, 1960, 1955, 1951, 1944, 1940, 1935, 1930, 1925, 1920
3926 2ND AVE NE	2013, 2008, 2005, 1996, 1991, 1990, 1986, 1985, 1981, 1977, 1975, 1971, 1970, 1969, 1966, 1960, 1955, 1951, 1944, 1940, 1935, 1930, 1925, 1920
3927 2ND AVE NE	2013, 2008, 1996, 1991, 1985, 1981, 1977, 1971, 1969, 1925, 1920
3927 NE 2ND AVE	2013, 2008, 2005, 1991, 1990, 1986, 1985, 1981, 1980, 1977, 1975, 1971, 1970, 1969, 1966, 1960, 1955, 1951, 1944, 1940, 1935, 1930, 1925, 1920
3930 4TH AVE	2013, 2008, 2005, 1996, 1991, 1990, 1986, 1985, 1981, 1977, 1975, 1971, 1970, 1969, 1966, 1960, 1955, 1951, 1944, 1940, 1935, 1930, 1925, 1920
3935 2ND AVE NE	2013, 2008, 1996, 1991, 1990, 1985, 1981, 1980, 1977, 1971, 1969, 1935, 1925, 1920
3935 NE 2ND AVE	2013, 2008, 2005, 1991, 1990, 1986, 1985, 1981, 1980, 1977, 1975, 1971, 1970, 1969, 1966, 1960, 1955, 1951, 1944, 1940, 1935, 1930, 1925, 1920
3936 2 AURORA AVE	2013, 2008, 2005, 1996, 1991, 1990, 1986, 1985, 1981, 1980, 1977, 1975, 1971, 1970, 1969, 1966, 1960, 1955, 1951, 1944, 1940, 1935, 1930, 1925
3936 2ND AVE NE	2013, 2008, 2005, 1996, 1991, 1986, 1985, 1981, 1977, 1975, 1971, 1970, 1969, 1966, 1960, 1955, 1951, 1944, 1940, 1935, 1930, 1925, 1920
3955 2 FREMONT AVE	2013, 2008, 2005, 1996, 1991, 1990, 1986, 1985, 1981, 1980, 1977, 1975, 1971, 1970, 1969, 1966, 1960, 1955, 1951, 1944, 1940, 1935, 1930, 1920
3961 2ND AVE	2013, 2008, 2005, 1996, 1991, 1990, 1986, 1985, 1981, 1980, 1977, 1975, 1971, 1970, 1969, 1966, 1960, 1955, 1951, 1944, 1940, 1930, 1920
4000 4TH AVE	2013, 2008, 2005, 1996, 1991, 1990, 1986, 1985, 1981, 1980, 1977, 1975, 1971, 1970, 1969, 1966, 1960, 1955, 1951, 1944, 1940, 1930, 1925, 1920
4001 4TH AVE	2013, 2008, 2005, 1996, 1991, 1990, 1986, 1985, 1981, 1977, 1975, 1971, 1970, 1969, 1966, 1960, 1955, 1951, 1944, 1940, 1935, 1930, 1925, 1920
4002 2ND AVE	2013, 2008, 2005, 1996, 1991, 1990, 1986, 1985, 1981, 1980, 1977, 1975, 1971, 1970, 1969, 1966, 1960, 1955, 1951, 1944, 1940, 1925, 1920
4002 2ND AVE NE	2013, 2008, 1996, 1991, 1985, 1981, 1977, 1971, 1969, 1920
4002 4TH AVE	2013, 2008, 2005, 1996, 1991, 1990, 1986, 1985, 1981, 1980, 1977, 1975, 1971, 1970, 1969, 1966, 1960, 1955, 1951, 1944, 1940, 1935, 1925, 1920
4002 5TH AVE	2013, 2008, 2005, 1996, 1991, 1990, 1986, 1985, 1981, 1980, 1977, 1975, 1971, 1970, 1969, 1966, 1960, 1955, 1951, 1944, 1940, 1925
4002 NE 2ND AVE	2013, 2008, 2005, 1991, 1990, 1986, 1985, 1981, 1980, 1977, 1975, 1971, 1970, 1969, 1966, 1960, 1955, 1951, 1944, 1940, 1935, 1930, 1925, 1920
4003 2ND AVE NE	2013, 2008, 1996, 1991, 1985, 1981, 1977, 1971, 1969, 1935, 1930, 1925, 1920
4003 2ND AVE NE	2013, 2005, 1996, 1991, 1990, 1986, 1985, 1981, 1980, 1977, 1975, 1971, 1970, 1969, 1966, 1960, 1955, 1951, 1944, 1940, 1935, 1930, 1925, 1920
4003 4TH AVE	2013, 2008, 2005, 1996, 1991, 1990, 1986, 1985, 1981, 1980, 1977, 1975, 1971, 1970, 1969, 1966, 1960, 1955, 1951, 1944, 1940, 1935, 1925, 1920
4003 NE 2ND AVE	2013, 2008, 2005, 1991, 1990, 1986, 1985, 1981, 1980, 1977, 1975, 1971, 1970, 1969, 1966, 1960, 1955, 1951, 1944, 1940, 1935, 1930, 1925, 1920
4004 5TH AVE	2013, 2008, 2005, 1996, 1991, 1990, 1986, 1985, 1981, 1980, 1977, 1975, 1971, 1970, 1969, 1966, 1960, 1955, 1951, 1944, 1940, 1925, 1920

FINDINGS

Address Researched	Address Not Identified in Research Source
4005 LATONA AVE	2013, 2008, 2005, 1996, 1991, 1990, 1986, 1985, 1981, 1980, 1977, 1975, 1971, 1970, 1969, 1966, 1955, 1925, 1920
4005 LATONA AVE NE	2013, 2008, 1996, 1991, 1986, 1985, 1981, 1977, 1971, 1969, 1960, 1955, 1951, 1944, 1940, 1935, 1930, 1925, 1920
4005 NE LATONA AVE	2013, 2008, 2005, 1991, 1990, 1985, 1981, 1980, 1977, 1975, 1971, 1970, 1969, 1966, 1960, 1955, 1951, 1944, 1940, 1935, 1930, 1925, 1920
4006 LATONA AVE	2013, 2008, 2005, 1996, 1991, 1990, 1986, 1985, 1981, 1980, 1977, 1975, 1971, 1970, 1969, 1966, 1955, 1930, 1925
4006 LATONA AVE NE	2013, 2008, 1996, 1991, 1986, 1985, 1981, 1977, 1971, 1969, 1960, 1955, 1951, 1944, 1940, 1935, 1930, 1925, 1920
4006 NE LATONA AVE	2013, 2008, 2005, 1991, 1990, 1985, 1981, 1980, 1977, 1975, 1971, 1970, 1969, 1966, 1960, 1955, 1951, 1944, 1940, 1935, 1930, 1925, 1920
4007 4TH AVE	2013, 2008, 2005, 1996, 1991, 1990, 1986, 1985, 1981, 1980, 1977, 1975, 1971, 1970, 1969, 1966, 1960, 1955, 1951, 1944, 1940, 1930, 1925, 1920
4007 LATONA AVE	2013, 2008, 2005, 1996, 1991, 1990, 1986, 1985, 1981, 1980, 1977, 1975, 1971, 1970, 1969, 1966, 1955, 1925, 1920
4007 LATONA AVE NE	2013, 2008, 1996, 1991, 1986, 1985, 1981, 1977, 1971, 1969, 1960, 1955, 1951, 1944, 1940, 1935, 1930, 1925, 1920
4007 NE LATONA AVE	2013, 2008, 2005, 1996, 1991, 1990, 1985, 1981, 1980, 1977, 1975, 1971, 1970, 1969, 1966, 1960, 1955, 1951, 1944, 1940, 1935, 1930, 1925, 1920
4008 LATONA AVE	2013, 2008, 2005, 1996, 1991, 1990, 1986, 1985, 1981, 1980, 1977, 1975, 1971, 1970, 1969, 1966, 1960, 1955, 1951, 1944, 1940, 1935, 1930, 1925
4009 LATONA AVE	2013, 2008, 2005, 1996, 1991, 1990, 1986, 1985, 1981, 1980, 1977, 1975, 1971, 1970, 1969, 1966, 1955, 1930, 1925, 1920
4009 LATONA AVE NE	2013, 2008, 1996, 1991, 1986, 1985, 1981, 1977, 1971, 1969, 1960, 1955, 1951, 1944, 1940, 1935, 1930, 1925, 1920
4009 NE LATONA AVE	2013, 2008, 2005, 1991, 1990, 1985, 1981, 1980, 1977, 1975, 1971, 1970, 1969, 1966, 1960, 1955, 1951, 1944, 1940, 1935, 1930, 1925, 1920
401 40TH ST NE	2013, 2008, 2005, 1996, 1991, 1986, 1985, 1981, 1977, 1971, 1970, 1969, 1966, 1960, 1955, 1951, 1944, 1940, 1935, 1930, 1925, 1920
401 NE 40TH ST	2013, 2008, 1991, 1990, 1985, 1981, 1980, 1977, 1975, 1971, 1969, 1960, 1955, 1951, 1944, 1940, 1935, 1930, 1925, 1920
401 NE 40TH ST	2013, 2005, 1996, 1991, 1990, 1986, 1985, 1981, 1980, 1977, 1975, 1971, 1970, 1969, 1966, 1960, 1955, 1951, 1944, 1940, 1935, 1930, 1925, 1920
401 NE NORTHLAKE WAY	2005, 1996, 1991, 1990, 1986, 1985, 1981, 1980, 1977, 1975, 1971, 1970, 1969, 1966, 1960, 1955, 1951, 1944, 1940, 1935, 1930, 1925, 1920
401 NE NORTHLAKE WAY	2013, 2008, 1991, 1985, 1981, 1980, 1977, 1975, 1971, 1969, 1966, 1960, 1955, 1951, 1944, 1940, 1935, 1930, 1925, 1920
401 NORTHLAKE WAY NE	2013, 2008, 2005, 1996, 1991, 1990, 1986, 1985, 1981, 1977, 1971, 1970, 1969, 1966, 1960, 1955, 1951, 1944, 1940, 1935, 1930, 1925, 1920
4011 4TH AVE	2013, 2008, 2005, 1996, 1991, 1990, 1986, 1985, 1981, 1980, 1977, 1975, 1971, 1970, 1969, 1966, 1960, 1955, 1951, 1944, 1940, 1935, 1925, 1920
4012 4TH AVE	2013, 2008, 2005, 1996, 1991, 1990, 1986, 1985, 1981, 1980, 1977, 1975, 1971, 1970, 1969, 1966, 1960, 1955, 1951, 1944, 1940, 1935, 1925, 1920
4014 LATONA AVE	2013, 2008, 2005, 1996, 1991, 1990, 1986, 1985, 1981, 1980, 1977, 1975, 1971, 1970, 1969, 1966, 1960, 1955
4014 LATONA AVE NE	2013, 2008, 1996, 1991, 1986, 1985, 1981, 1977, 1971, 1969, 1960, 1955, 1951, 1944, 1940, 1935, 1930, 1925, 1920

FINDINGS

Address Researched	Address Not Identified in Research Source
4014 NE LATONA AVE	2013, 2008, 2005, 1996, 1991, 1990, 1985, 1981, 1980, 1977, 1975, 1971, 1970, 1969, 1966, 1960, 1955, 1951, 1944, 1940, 1935, 1930, 1925, 1920
4015 4TH AVE	2013, 2008, 2005, 1996, 1991, 1990, 1986, 1985, 1981, 1980, 1977, 1975, 1971, 1970, 1969, 1966, 1960, 1955, 1951, 1944, 1940, 1935, 1925
4015 4TH AVE NE	2013, 2008, 1996, 1991, 1985, 1981, 1977, 1971, 1969, 1930, 1925, 1920
4015 LATONA AVE	2013, 2008, 2005, 1996, 1991, 1990, 1986, 1985, 1981, 1980, 1977, 1975, 1971, 1970, 1969, 1966, 1955, 1935, 1930, 1925, 1920
4015 NE 4TH AVE	2013, 2008, 2005, 1991, 1990, 1986, 1985, 1981, 1980, 1977, 1975, 1971, 1970, 1969, 1966, 1960, 1955, 1951, 1944, 1940, 1935, 1930, 1925, 1920
4015 NE LATONA AVE	2013, 2008, 2005, 1991, 1990, 1985, 1981, 1980, 1977, 1975, 1971, 1970, 1969, 1966, 1960, 1955, 1951, 1944, 1940, 1935, 1930, 1925, 1920
4016 4TH AVE	2013, 2008, 2005, 1996, 1991, 1990, 1986, 1985, 1981, 1980, 1977, 1975, 1971, 1970, 1969, 1966, 1960, 1955, 1951, 1944, 1940, 1930, 1925, 1920
4017 4TH AVE	2013, 2008, 2005, 1996, 1991, 1990, 1986, 1985, 1981, 1977, 1975, 1971, 1970, 1969, 1966, 1960, 1955, 1951, 1944, 1940, 1930, 1920
4018 LATONA AVE	2013, 2008, 2005, 1996, 1991, 1990, 1986, 1985, 1981, 1980, 1977, 1975, 1971, 1970, 1969, 1966, 1955, 1935, 1930, 1925, 1920
4018 LATONA AVE NE	2013, 2008, 1996, 1991, 1986, 1985, 1981, 1977, 1971, 1969, 1960, 1955, 1951, 1944, 1940, 1935, 1930, 1925, 1920
4018 NE LATONA AVE	2013, 2008, 2005, 1991, 1990, 1985, 1981, 1980, 1977, 1975, 1971, 1970, 1969, 1966, 1960, 1955, 1951, 1944, 1940, 1935, 1930, 1925, 1920
402 40TH ST NE	2013, 2008, 2005, 1996, 1991, 1986, 1985, 1981, 1977, 1971, 1970, 1969, 1966, 1960, 1955, 1951, 1944, 1940, 1935, 1930, 1925, 1920
402 NE 40TH ST	2013, 2008, 1991, 1990, 1985, 1981, 1980, 1977, 1975, 1971, 1969, 1960, 1955, 1951, 1944, 1940, 1935, 1930, 1925, 1920
404 NE NORTHLAKE WAY	2013, 2008, 2005, 1996, 1991, 1990, 1985, 1981, 1980, 1977, 1975, 1971, 1969, 1960, 1955, 1951, 1944, 1940, 1935, 1930, 1925, 1920
404 NORTHLAKE WAY E	2013, 2008, 2005, 1996, 1991, 1990, 1986, 1985, 1981, 1980, 1977, 1975, 1971, 1970, 1969, 1966, 1955, 1951, 1944, 1940, 1935, 1930, 1925, 1920
404 NORTHLAKE WAY NE	2013, 2008, 2005, 1996, 1991, 1990, 1986, 1985, 1981, 1977, 1971, 1970, 1969, 1966, 1960, 1955, 1951, 1944, 1940, 1935, 1930, 1925, 1920
405 NORTHLAKE WAY E	2013, 2008, 2005, 1996, 1991, 1990, 1986, 1985, 1981, 1980, 1977, 1975, 1971, 1970, 1969, 1966, 1955, 1951, 1944, 1940, 1935, 1930, 1925, 1920
407 NORTHLAKE WAY E	2013, 2008, 2005, 1996, 1991, 1990, 1986, 1985, 1981, 1980, 1977, 1975, 1971, 1970, 1969, 1966, 1955, 1951, 1944, 1940, 1935, 1930, 1925, 1920
408 40TH ST NE	2013, 2008, 2005, 1996, 1991, 1986, 1985, 1981, 1977, 1971, 1970, 1969, 1966, 1960, 1955, 1951, 1944, 1940, 1935, 1930, 1925, 1920
408 NE 40TH ST	2013, 2005, 1996, 1991, 1990, 1986, 1985, 1981, 1980, 1977, 1975, 1971, 1970, 1969, 1966, 1960, 1955, 1951, 1944, 1940, 1935, 1930, 1925, 1920
408 NE 40TH ST	2013, 2008, 1991, 1990, 1985, 1981, 1980, 1977, 1975, 1971, 1970, 1969, 1966, 1960, 1955, 1951, 1944, 1940, 1935, 1930, 1925, 1920
415 NORTHLAKE WAY E	2013, 2008, 2005, 1996, 1991, 1990, 1986, 1985, 1981, 1980, 1977, 1975, 1971, 1970, 1969, 1966, 1955, 1951, 1944, 1940, 1935, 1930, 1925, 1920
418 NORTHLAKE WAY E	2013, 2008, 2005, 1996, 1991, 1990, 1986, 1985, 1981, 1980, 1977, 1975, 1971, 1970, 1969, 1966, 1955, 1951, 1944, 1940, 1935, 1930, 1925, 1920
419 NE NORTHLAKE WAY	2013, 2008, 2005, 1996, 1991, 1990, 1986, 1985, 1981, 1980, 1977, 1975, 1971, 1970, 1969, 1960, 1955, 1951, 1944, 1940, 1935, 1930, 1925, 1920

FINDINGS

Address Researched	Address Not Identified in Research Source
419 NORTHLAKE WAY E	2013, 2008, 2005, 1996, 1991, 1990, 1986, 1985, 1981, 1980, 1977, 1975, 1971, 1970, 1969, 1966, 1955, 1951, 1944, 1940, 1935, 1930, 1925, 1920
423 NORTHLAKE WAY E	2013, 2008, 2005, 1996, 1991, 1990, 1986, 1985, 1981, 1980, 1977, 1975, 1971, 1970, 1969, 1966, 1955, 1951, 1944, 1940, 1935, 1930, 1925, 1920
46 40TH ST NE	2013, 2008, 2005, 1996, 1991, 1990, 1986, 1985, 1981, 1977, 1975, 1971, 1970, 1969, 1966, 1960, 1955, 1951, 1944, 1940, 1935, 1930, 1925, 1920
481 NE NORTHLAKE WAY	2013, 2005, 1996, 1991, 1990, 1986, 1985, 1981, 1980, 1977, 1975, 1971, 1970, 1969, 1966, 1960, 1955, 1951, 1944, 1940, 1935, 1930, 1925, 1920
500 40TH AVE NE	2013, 2008, 2005, 1996, 1991, 1990, 1986, 1985, 1981, 1980, 1977, 1975, 1971, 1970, 1969, 1960, 1955, 1951, 1944, 1940, 1935, 1930, 1925, 1920
501 NE NORTHLAKE WAY	2013, 2008, 2005, 1996, 1991, 1990, 1986, 1985, 1981, 1980, 1977, 1975, 1971, 1970, 1969, 1960, 1955, 1951, 1944, 1940, 1935, 1930, 1925, 1920
503 NORTHLAKE WAY E	2013, 2008, 2005, 1996, 1991, 1990, 1986, 1985, 1981, 1980, 1977, 1975, 1971, 1970, 1969, 1966, 1955, 1951, 1944, 1940, 1935, 1930, 1925, 1920
503 PACIFIC St	2013, 2008, 2005, 1996, 1991, 1990, 1986, 1985, 1981, 1980, 1977, 1975, 1971, 1970, 1969, 1966, 1960, 1955, 1951, 1944, 1940, 1935, 1930, 1925
509 NE NORTHLAKE WAY	2013, 2008, 1991, 1985, 1981, 1980, 1977, 1975, 1971, 1969, 1960, 1955, 1951, 1944, 1940, 1935, 1930, 1925, 1920
509 NORTHLAKE WAY E	2013, 2008, 2005, 1996, 1991, 1990, 1986, 1985, 1981, 1980, 1977, 1975, 1971, 1970, 1969, 1966, 1955, 1951, 1944, 1940, 1935, 1930, 1925, 1920
509 NORTHLAKE WAY NE	2013, 2008, 2005, 1996, 1991, 1990, 1986, 1985, 1981, 1977, 1971, 1970, 1969, 1966, 1960, 1955, 1951, 1944, 1940, 1935, 1930, 1925, 1920

Source Page Images Appendix

TP	Adjoining	Source
✓	✓	Cole Information Services

4TH AVE NE 2005

2511 Robert S Murphy ... 00●206.284.7640
Sarah M Murphy ... 00●206.284.7640
2512 Dan Campbell ... + 206.599.6442
2517 Cheryl A Dolan ... 02●206.239.0713
Jennifer Brigid Dolan ... 02●206.239.0713
2518 Heather A Martini ... 03 NP
2561◊ Joe Bangah ... 03 NP
2563 ... NP
2574◊ Nena R Pettin ... 98●206.283.7394
◊ Steven R Pettin ... 98●206.283.7394
2601 Building
200★♣ Pacific Benefits Service 95 206.770.3133
2605 Michael L Barta ... 95● NP
2606 Katharine Kay Bennett ... 98 NP
2607★CSH Computers ... 94 206.286.0088
Diane H Terry ... 91 206.286.0088
2608★Jaria ... + 206.282.0611
E Wodruff ... + NP
2616 Apartments
404◊ Nadia Eckhardt ... 03●206.283.2693
404◊ Lynne M Greig ... 03●206.283.2693
402◊ Joan E Hudson ... 03● NP
N Stephanie L Mackay ... 97● NP
406◊ Colleen J McElroy ... 84●206.284.2829
401◊ Toni A Quinn ... 93● NP
405◊ Stephanie K Steppe ... 95●206.285.3950
405◊ Nolan W Watson ... 95●206.285.3950
403 C T Welch ... 01●206.284.9758
403 Charlotte T Welch ... 01●206.284.9758
2618
502 Marcia Lynn Bailey ... 94●206.283.0772
505 Michael E Biggins ... 97●206.378.1151
503 Patrick Michael Dunn ... 94●206.285.3913
501 Gemma B Gronenthal ... 97● NP
501 Thomas E Gronenthal ... 97● NP
504 Dustin S Highland ... 02●206.283.9858
503★Janta Mobile ... + 206.285.3913
506 Mary V Marto ... 02●206.283.3972
506 Paul J Marto Sr ... 02●206.283.3972
2619★Seattle Country Day School 92 206.284.6220
2620 Apartments
605 Eric D Page ... 98●206.285.2547
605 Linda L Page ... 96●206.282.5100
606 Mary Alice Ranta ... 03 206.213.3942
601 Kathleen C Roberts ... 99● NP
602 Aaron Silinla ... 03 206.213.5143
802 Judith A Silinla ... 03● NP
802 Robert A Silinla ... 03● NP
2624 Apartments
105 Janet K Carr ... 96●206.284.8723
106 C D Guilliams ... 99●206.282.0846
106 Don C Guilliams ... 99●206.282.0846
101 Jane E Hansen ... 97● NP
102 James P Impett ... 92●206.284.1642
102 Jewelyn C Impett ... 92●206.284.1642
✦Patrick B Impett ... 02 206.352.6844
103 Clarke F Oreilly Sr ... 82●206.282.9966
2626 Apartments
205 Bridget A Baker ... 00●206.284.9982
205 Edward Baker ... 00●206.284.9982
206 Bill Epperson ... 85●206.283.5960
206 Meredith Smith Epperson ... 85●206.283.5960
202 Patricia C Fritz ... +●206.281.8806
203 Gregg W Schweers ... 82●206.283.5194
201 Michael S Sopretti ... 01 206.283.6103
2628 Apartments
303 Mary Beth Davis ... 92●206.286.1271
305◊ D J Klyce ... 02●206.285.4598
305◊ Dorothy J Klyce ... 02●206.285.4598
306 David D Meissner ... 94●206.213.0469
306 Lorna Meissner ... 94●206.213.0469
302 Janet F Staab ... + 206.599.6726
304 Jose E Villablanca ... 99● NP
304 Maria E Villablanca ... 99● NP
301 Mar Worthington ... 00●206.283.7147
301 Marlis Worthington ... 00●206.283.7147
-FULTON ST INTS
2701 Larry A Fulcher ... 92 206.286.8940
2709½ Jason A Good ... 02 NP
Barbara K Wright ... 97 206.283.6031
2713 Elisabeth Harmon ... 02 206.286.9154
Scott Harmon ... 02 206.286.9154
2715 Lara A Allen ... 02 206.282.2210
2719 ... NP
2721 Brian Theodore Watkins ... 02 206.284.9177
2724 Alice L Hughes ... 93● NP
James Hughes ... 93● NP
2727 Apartments
UPPR Kevin J Lisota ... 00●206.691.0458
293 RESIDENCE 76 BUSINESS

● 4TH AVE NE

CT	19.00	8503 - 9800	$C
CT	6.00	11502 - 11545	$C
CT	3.00	13525 - 14235	$D
CT	210.00	15450 - 16420	$D
CT	206.00	16502 - 17223	$C
CT	52.00	3814 - 4757	$A
CT	36.00	6000 - 7470	$A
CT	27.00	7500 - 8267	$A

▶▶ 3814 - 4757 98105

-NE NORTHLAKE WAY INTS
3814 Don Clark ... 89 206.632.2262
3822★Buckingham Alexander .. 00 206.547.9633
3831★Et Towing Inc ... 95 206.548.9501
-NE 40TH ST INTS
3901 Building
108★♣ Jamaican Rays ... 96 206.227.6494
3905 Apartments
102 Christine Annette Blea ... 02●206.860.5924
202 Neal Chavero ... 99 NP
301 Connie Fleming ... 79●206.633.5970
301 Constance J Fleming ... 79●206.633.5970
402 Christy C McKay ... 85●206.545.4454
402 Michael D McKay Atty ... 85●206.545.4454
203 Tom O Perlman ... 03● NP
101 William G Suttell ... + NP
201 W Thomas ... 89 206.633.1003
302 Diane E Thompson ... 92●206.545.8406
302 Jerry W Thompson ... 92●206.545.8406
401 George R Voll ... 92●206.632.9033
401 Nona N Voll ... 92●206.632.9033
3911 S Hughes ... 03 206.632.1316
S Hughes-Giles ... 03 206.632.1316
-NE 42ND ST INTS
4015 Adam Burke ... 03 206.547.2896
◊ Gary L Larsen ... 98●206.547.8073
4016 Trevor A Johnson ... 02 206.632.6203
4019 Apartments
B Eric R Molsness ... 02 NP
✦Janet L Stimach ... 02● NP
4022 Dorothy M Getzen ... 96 206.545.6999
Mark G Getzen ... 96 206.545.6999
4023 Calvin L Crist ... 84● NP
4033 John Harrington Smith Jr ... 90●206.632.7361
4037 Loeu NGO Tang ... 72●206.633.2779
4039 Jennifer L Ghidiu ... 03 206.545.4427
4041 ... NP
4043 David Boothby ... 03● NP
4045 ... NP
4049 Sonny Ortiz ... 87●206.547.2729
4055 Apartments
LOWR James M Blessing ... 91 206.632.4428
Michael Nelson ... 03● NP
4059 Amy M Foley ... 02●206.547.1033
Patrick J Foley ... 02●206.547.1033
4061◊ Jon L Zucker ... 79●206.632.0283
4065◊ Jordan L Schwartz ... 93●206.632.1105
◊ Shelly D Schwartz ... 93●206.632.1105
-NE 43RD ST INTS
4202 ... NP
4206 Mary K Brown ... 01 206.633.5968
4207 Robert W Swanson ... 03 NP
4208 ... NP
4210 Alicia Woods ... 03 206.860.4929
Todd B Woods ... 03 206.860.4929
4212◊ Carol R Marshall ... 02 206.634.1507
◊ Rod Marshall ... 02 206.634.1507
4213★Ragnarok Llc ... + 206.363.0149
4219 Kimberly Roberts ... + 206.632.1888
4220 Apartments
4224 Dan W Crews ... 02● NP
Tamara Jankovic ... + 206.632.0183
Esther Jhingan ... 01 206.547.5686
J Jhingan ... 01 206.547.5686
4224 Christine A Nottmier ... 02● NP
Anna H Stoelzer ... + NP
4222 ... NP
4223 Alf D Larsen ... 92●206.547.1730
4224 Catherine E Vegher ... +● NP
4227 Allyson L Spacek ... 03 NP
4229 Deborah S Mercer ... 02 206.632.0230
4230◊ Lars K Christian ... 94●206.633.4210
◊ Sylvia Christian ... 94●206.633.4210
4238 Michael J Schultheis ... 01●206.634.1964
4239 Kristal C Lana ... 00● NP
-NE 44TH ST INTS
4300 Marcella Cervantes ... 02 206.547.1340
Miodrag P Cervantes ... 02 206.547.1340
4303 Ruth E Moore ... 55●206.633.0959
Wayne Moore ... 55●206.633.0959
4308★ Ryan P Lennox ... + 206.301.0595
4309 Nick Lowry ... 97 206.547.1035
4312 M McPoland ... 02 206.528.4663
4313 Apartments
Kyla Lynn Bjornson ... 02 206.632.3689
LOWR Robert Jerry Wilson ... 00 NP
4318★Ida J Designs ... + 206.547.5012
Michelle Seligman ... 03 206.547.5012
4319◊ Jesus A Tila ... 99● NP
4321 ... NP
4322◊ Ron V Nowocin ... 92●206.632.7024
4326 Alina M Ramsey ... 77●206.633.1452
Jeffory P Ramsey ... 77●206.633.1452
4327 Denise L Dengel ... 03 206.547.9652
4332 Apartments
2 Dolores A Banfield ... + NP
4333 Katherine Anne Dick ... 93● NP
4339 ... NP
-NE 45TH ST INTS
4402 Christopher W Barnes ... +● NP
Jennifer D Dickey ... +● NP
★Justin Edens ... 99 206.675.9052
4403 Chester Ornes ... 92●206.545.8888
Rafael Ornes ... 92●206.545.8888
4405 Christina H Wilson ... +●206.547.8818
Ronald G Wilson ... +●206.547.8818
4406 Charles E Wassberg ... 76●206.632.7572
4409 ... NP
4411 Carole M Grant ... 00●206.632.4614
Frank Alexander Grant III ... 00●206.632.4614
4412 David L Upham ... 03●206.545.0527
L Upham ... 03●206.545.0527
4418 Christopher M Aronchick ... +● NP
Gemma R Edwards ... +● NP
4420 ... NP
4421 Adrianna I Johnson ... 01●206.860.9363
Peter Anthony Johnson ... 01●206.860.9363
4422 Jeffrey M McCallum ... +● NP
4425◊ Dean L Hudgins ... 03●206.632.7976
◊ Pamela A Hudgins ... 03●206.632.7976
4426 Apartments
B◊ Carly Ann Anderson ... 01 206.633.0251
B◊ Norman H Anderson ... 01 206.633.0251
A Sarie Keath ... 03 NP
Rayann M Ralls ... 00 NP
4429 Ron Flood ... 03● NP
4501 ... NP
4528 Todd J Hjermstad ... 00 206.547.2924
★Level Design ... + 206.547.2924
Mike J Maffei ... 00 206.545.6811
4529 Kulbhushan Malhotra ... 03●206.568.0605
Paras Malhotra ... 03●206.568.0605
4535 Christopher Shawn Robinson ... + NP
4537 Sherry J Elliot ... 71●206.633.3554
Lawson A Elliott Jr ... 71●206.633.3554
4540 ... NP
4541 Felicia L Gittleman ... 93●206.545.1411
Matthew Lewis Gittleman ... 93●206.545.1411
4542 ... NP
4544 Douglas Roach ... 02 NP
★Rubys Basement ... + 206.634.2558
4546 ... NP
4547 Barbara J Delfries ... 03● NP
Christopher Paul Desalvo ... 03● NP
4548◊ Camilla A Peterson ... 78●206.634.1591
◊ Mark D Peterson ... 78●206.634.1591
4551 ... NP
4553 Edeltrud E Adams ... 70●206.632.1520
Vernon G Adams ... 70●206.632.1520
4554◊ Carla K Ginnis ... 79●206.633.1969
◊ Richard N Ginnis ... 79●206.633.1969
4558 Julia K Young ... 01●206.528.4871
Max M Young ... 01●206.528.4871
-NE 50TH ST INTS
4700 John H Pilskog ... 89●206.547.8350
4703 4706 ... NP
4707 Joseph P Bentler ... 71●206.632.7777
Matthew J Bentler ... 71●206.632.7777
4710 Jodi D Ridgeway ... 82●206.632.0314
Richard A Ridgeway ... 82●206.632.0314
4711 Margaret Peggy Hanrahan ... +●206.325.3164
4714 James D Riley ... 62●206.632.8434
4715 Charles W Brashears ... 02●206.633.7979
Katherine E Brashears ... 02●206.633.7979
4717 Louise Holert ... 85●206.545.8151
M Louise Holert ... 85●206.545.8151
4718 William B Scheuffele ... +● NP
4720◊ Gary J Fredenickson ... 86●206.632.6574
◊ Sharon L Langs ... 88●206.632.6574
4721 John R Sell Jr ... 94●206.633.3420
Rick Sell ... 94●206.633.3420
4724 David E Hansen ... +● NP
Nancy M Swierkos ... +● NP
4725 Jacqueline A Lebally ... 79●206.634.0138
Stephen B Lebally ... 79●206.634.0138
4728 Drew Jones ... + NP
4729★ Darlene M Chan ... + 206.932.1001
✦ Dr Gregory K Chan MD ... + 206.932.1001
4731◊ Frank J Langer ... 74●206.633.3842
◊ Jane S Langer ... 74●206.633.3842
4732 Jawea Harder ... + NP
4735 Kira Faulkner ... +● NP
4737 Sally L Garrett ... 96●206.547.5548
Charles R Pieroch ... 96●206.547.5548
4738 Shirley E Jacobsen ... 79●206.633.4025
4740★Metal Magic Llc ... 01 206.283.5069
Mary Ann Todd ... 02● NP
4743 Marcella M Barkhurst ... 62●206.633.3376
4744 Caroline M Coates ... 01 206.547.9599
4747 Marilyn Milberger ... 95●206.633.3422
4748 Anastasia C Ford ... + NP
4749◊ Maggi L Murphy ... 98●206.632.4407
4754 James P Britt ... 97●206.545.4448
Maureen K Britt ... 97●206.545.4448
4756 ... NP
4757◊ Amanda A Cook ... 99 206.547.0199
◊ Robert Cook ... 99 206.547.0199

▶▶ 6000 - 9800 98115

-NE 63RD ST INTS
6000 John Y Strayer ... 01● NP
Viksa M Strayer ... 01● NP
6003 Lisa Cach ... 02●206.525.5939
Clark W Heidegar ... 02●206.525.5939
6006 Jennifer Klamm ... 92● NP
6009 Jamie Michelle Williams ... 93● NP
6011 Dr Daniel Lee Greenberg ... 94●206.525.1551
Malti Greenberg ... 94●206.525.1551
6012 Loretta Ann Zielke ... 86● NP
6015 Koren Berggren ... 81●206.522.2695
6017 Jennie C Embody ... 02● NP
6018 Mary Glasser ... + 206.783.1216
6023 Andrew Dahlstrom ... 94●206.528.4941
Hilary H Dahlstrom ... 94●206.528.4941
6027★Eric Nord Creative Services 93 206.523.2799
Eric A Nord Jr ... 91●206.523.2799
Pat W Nord ... 91●206.523.4713
6028◊ Linda S Ashbridge ... 82●206.524.1611
6029 Janet S Kaufmann ... 88●206.526.8027
6030◊ Kevin H Fansler ... 98 206.524.3703
6033 Christopher Luke Reutar ... 86●206.524.3269
Marki Reutar ... 86●206.524.3269
6038 Phil Sparks ... 85●206.522.2473
6039◊ Janette Brown ... 90●206.524.5439
◊ Mae Janette Brown ... 90●206.524.5439
6041 Sasha Malinsky ... + 206.528.1977
6042 Cora M Gray ... 94●206.524.2979
Ralph Gilbert Gray ... 94●206.524.2979
6044 Brian E Andreini ... 91●206.526.5629
Elizabeth D Andreini ... 91●206.526.5629
6045 Katherine C Meenk ... 03● NP
Ted E Meenk ... 03● NP
6048 ... NP
6049◊ Annie Marie McCall ... 74●206.526.1646
◊ Jil McCall ... 74●206.526.1646
6056 Gayle Chatters ... 02●206.528.5511
6059 Stephen B Huebner ... 76●206.729.2565
Elizabeth Stack ... + 206.729.2565
6062★Acupuncturist ... 87 206.523.4997
James Elliott ... 03 206.523.4997
6063 ... NP
6067 Betty Meaders Lynch ... 79●206.524.0692
Betty Meaders-Lynch ... 79●206.524.0692
6068 Beverly M Crider ... 74●206.525.1498
Jono R Crider ... 74●206.525.1498
-NE 65TH ST INTS
6302 Bharat C Marchandani ... +● NP
6303 Sandra J Schaffer ... 93● NP
6306 James Lee Gough Jr ... 99 NP
6307 Apartments
Meghan Betz ... + NP
Terry Bruce Hodges ... 81 206.527.5459
D Kutsch ... 99 206.527.4730
Donna L Kutsch ... 99 206.527.4730
BSMT Jacques L Lafferty ... 99 206.523.1091
BSMT Neequa Q Lafferty ... 99 206.523.1091
Jamie Winckosky ... + 206.985.6712
6312 Gregory R Hunter ... 02● NP
6313 ... NP
6314 Eric B Tulley ... + NP
6320 Gerald Kyle Carver ... 96● NP
Kyle G Carver ... 98● NP
6324 Judy Dittmer ... 94●206.523.3463
6325◊ Paul F Paladino II ... 02●206.527.6517
6328◊ Brenda Lee Somers ... 94●206.523.5865
◊ Gregory David Somers ... 94●206.523.5865
6329★ Ernest O Chatters ... + 206.526.5763
✦ Vickie L Chatters ... + 206.526.5763
6332 ... NP
6336◊ Bonnie R Roth ... 00●206.523.4107
◊ Eugene C Roth ... 00●206.523.4107
6337 Judson L Scovill ... 94●206.525.5865
Teresa L Scovill ... 94●206.525.5865
★Scovill Jud MSW Ccdc I ... 00 206.522.7840
6340 Andrew T Galbraith ... 71●206.524.9918
Thomas W Galbraith ... 71●206.524.9918
6341 Josh Rask ... 03 206.523.3378
6346 Deborah Anne Cook ... 79●206.524.2667
6506 Apartments
1 Samantha Swinehart ... 03 206.985.9828
6510 Apartments
✦ Chris E Anibarro ... 03 NP
3 Kevin T Huffstutter ... 80 206.523.0400
1 Jill Jannison ... 03 206.527.1790
2 Jeff Lee Morris ... + 206.729.5405
4◊ Steven Ivan Ross ... 96● NP
6513 Apartments
2◊ Howard Roberts ... 01 206.523.5654
2◊ Patty Roberts ... 01 206.523.5654
1 Michael David Zevenbergen ... 98 206.524.9938
1 P Zevenbergen ... 98 206.524.9938
6519 Apartments
2 Thomas E Dodson ... 94●206.523.6444
S Clint H Harshman ... 02 NP
1 Stephen W Hermann ... 00 NP
✦ Melissa Marrapese ... + 206.522.3660
4 Katie K Rudd ... 00 NP
5 W Sickles ... 03 206.524.7034
5 William G Sickles ... 03 206.524.7034
6522 Apartments
15 Erin J Aiello ... 03 NP
23 Gary Davies ... 01 206.985.6597
24 Barry Douglas Davis ... 03 NP
37 Chris K Eakins ... 99 206
17 Angelo Frese ... + 206
15 Suzanne Hughes ... 03 206
35 Viruttha Mattigod ... 03 206
14 Diana H Nguyen ... 00
26 Fritz Nichols Jr ... 03 206
26 J R Nichols ... 03 206
27 Kapeakea C Puaa ... +
31 Nicole Secrest ... + 206
13 Jon Wilcox ... +
6525 ...
6530 Apartments
A Julie Michelle Ferguson ... +●206
B Kristin G Trinca ... +●
6533½◊ ✦ Bess C Hampsch ... 99 206
6533½◊ ✦ Brian J Hampsch ... 99 206
6534
203 Scott Allen Carroll ... 00 206
203★Carroll Design ... + 206
302 G Clutter ... + 206
103★Dolde A Karen ... + 206
✦ Lindsay A Hatton ... 97
304◊ Francine Laurence ... 92 206
304◊ Martin L Laurence ... 92 206
203 Pat D Manning ... 00 206
202 Patrick K Owen ... 90 206
303 Susan Rubens MD ... 02 206
304★4th Avenue Development . 93 206
6535★Danilo Amato Catering ... 00 206
Kristen D Forster ... +
Walter F Forster ... +
6537 Apartments
5 D Crozier ... 95 206
5 Deborah Cristel Crozier ... 95 206
W1 Jason Khanaty ... 02
2◊ Debra J Miller ... 84 206
2◊ Mark Robert Miller ... 84 206
4 ANG C Sherra ... 03
6539 Jessica Alumbaugh ... 03
6540 ...
6542 Apartments
2 M L Bean ... 85 206
2 Margaret L Bean ... 85 206
5 Kim Harris ... 03 206
1 Heather Paula Hutchins ... 02 206
4 Sean Loveys ... 01
6547
11 Phil Cowmey ... + 206
✦ Ryan Doros ... 02
8 John Dorrough ... +
1 Jay Evans ... 03 206
2 Armando Gracia ... 02
10 Randi Nicolas ... + 206
4 Dennis P Reilly ... 82 206
15 Kristin Salerno ... +
12★Sunny Ink ... + 206
6550 Apartments
Maria Fulcher ... 03 206
Jennifer Gregerson ... 03 206
2 Jeffrey Himmerich ... 98 206
5 L Manzin ... 00 206
4 Molly K Siebert ... 02 206
3 Shai D Steinberg ... 02 206
5 G A Waters ... 00 206
6556 Apartments
4 J Bouma ... 03 206
2 D Ehly ... 98 206
3 Dana Ruth Johnsen ... 00 206
3 Paul Robert Johnsen ... 00 206
2 L Karl ... 98 206
6557
E Bayzee ... 02 206
9 Penny Boyer ... 03●
9★Coldwell Banker ... 99 206
2 Adam J Frey ... 03
4 Michelle Hallen ... 03 206
3 Dawn M Owens ... +
8 Steven A Riebel ... 01
6 Barbara Mizukami Wade ... 94●206
6561 Apartments
Jenny Delong ... 03 206
101 Kelly M Earls ... 00
201 Jennifer HaverKamp ... 99 206
Lemar Mattox ... 03 206
✦ Lyndsey Patterson ... + 206
201 Dylan David Purchase ... 99 206
103 Allison W Schumacher ... 00 206
103 Daniel I Schumacher ... 00 206
202 Linda Lie Shih ... 00●206
102 Gordon W Tsai ... +
104 Sonia Marie Zavala ... 00 206
6568 Apartments
16 Massimo Bosso ... +
38 Sara Campbell ... 02
29 Eric Felgin ... 02 206
15 Marsha Holland ... 01 206
1 Barbara G Lindsay ... 02
35 Robert H Mauritsen ... 85 206
19 Jason P McCalpin ... +
✦ M Patric Oneill ... + 206
29 Joost Overduin ... 02 206
27 Fae A Rasmussen ... 01●206
27 P Rasmussen ... 01●206
18 Fred O Stelzenburg ... 93 206
◊ Kender Taylor ... 02 206
◊ Melody Dawn Taylor ... 02 206
17 B Woods ... + 206
17 B Woods-Calkins ... + 206
-E GREEN LAKE DR N INTS
7314 John S Powers Jr ... 91●206
Sara L Powers ... 91●206
★Powers Consulting Llc ... 02 206
7315 George H Lyden ... 02●206
Patty Susanne Lyden ... 02●206
7316 ...
7318 Jennifer Louise Villa ... +
7321 Robert J Ingram ... 88 206
★North End Youth Ministers Inc + 206
-WOODLAWN AVE NE INTS
7403 Donatella F Mylius ... 94●206
John C Mylius ... 94●206
7405 James B Bailey ... 01●206
★Marshall International Inc 02 206
7406 Joan Shirley ... 02●
7407 Peri L Dicrescentis ... 01●206
Philip W Dicrescentis ... 01●206
7408 Scott Douglas McPhee ... 02●206
7410 ...
7411 Apartments
✦ Christy M Cusick ... 00
1 D J Okelly ... 88 206
3 T Rillo ... 03 206
7412 Steven Patton ... 02●
7416 Apartments
E Cara Dils ... 03●206
C Jennifer R Ragman ... 02●206

© Copyright Information on this page may not be reproduced or entered into any computer system in any manner whatsoever except with the prior written authorized consent of the publisher.

+ - New Listing 95,96, Etc. - Year First Listed 1995,96, Etc. ● - Verified Homeowner ✦ - Postal Delivery Questionable

TP	Adjoining	Source
✓	✓	Cole Information Services

LATONA AVE NE 2005

Chen L Chung ... 02 206.625.6979
Chen L Chung ... 02 206.839.0895
224 Ngoc Du ... 00 NP
✱Chanling Eng ... + 206.464.8483
416 Ting Eng ... 98 206.748.0655
319 Mansou Fon ... 03 NP
325 Xuong Ha ... 01 206.467.9805
419 Ming Ho ... + 206.381.9858
✱Pindar Houng ... 03 206.381.9721
411 Peter Tehchien Hua ... 99 206.621.8527
411 Shu M Hua ... 99 206.621.8527
219 Wanchiu Huang ... + 206.624.6951
305 Hoa Huynh ... 03 206.903.8095
✱Suphen Juntara ... + 206.624.9092
207 Hyun Kim ... 02 206.262.9432
423 John Kinzy ... 98 206.624.5774
413 Yuexiu Lao ... 98 206.652.8969
312 Bean Lee ... 03 206.587.4206
Maria S Lee ... 02 206.587.3798
Mo K Lee ... 02 206.621.7373
✱Judy Lew ... 00 NP
✱Jiezhen Li ... + 206.262.9238
✱Baik Lin ... 02 NP
217 Hong N Look ... 01 NP
✱Suphen Lorgoonpongse ... + 206.624.9092
420 Gilli Hong Louie ... 99 206.903.6958
308 Pao C Lu ... 02 206.262.9341
Anh Luu ... 02 206.381.8809
✱Lien Luu ... 99 206.652.5279
415 Xin Y MEI ... 98 206.652.9165
315 Guirong Mo ... 01 206.382.1091
418 So K Ng ... 00 206.682.3928
418 Yue Tim Ng ... 00 206.682.3928
✱Hoa Nguyen ... 03 206.381.9721
✱Cheung Wing Poon ... 02 NP
310 Bruan M Ruto Sr ... 98 206.625.2913
324 Herman Setijono ... 00 206.262.0143
301 Su H Shih ... 02 206.264.4925
301 Suho Shih ... 02 206.264.0268
401 Fun Tam Sing ... 98 206.652.5294
221 T S Soong ... + NP
Cam S Su ... 99 206.682.7610
401 Fun S Tam ... 98 206.652.5294
202 Tran Tang ... 02 206.652.5308
218 Thao Tat ... 00 NP
424 June S Theimer ... 01 NP
318 Sue Toy ... + 206.903.0945
Suu Tran ... 00 206.903.0342
Duc Trinh ... 02 206.624.7486
215 Chen Tzeng ... 02 NP
406 Robert Urcia ... 03 206.381.9582
313 Akiko Williams ... 98 206.652.5246
205 Jico Y Yu ... 03 206.749.9463
408 Yuei Yung ... 98 206.652.0473
316 Luz Zapata ... 02 NP
✱Y S Zhang ... + 206.223.0332

▶▶ 1224 - 3415 98144

-12TH AVE S INTS
1224 Charles M Tillman ... 80● 206.328.8189
Meredith A Tillman ... 80● 206.328.8189
1400★Seattle Goodwill ... 99 206.860.5711

-18TH AVE S INTS
1600★Rainier Home Health Care. 88 206.726.1118
★Rainier Pacific Realty ... 99 206.726.1144
★RNR Long Term Care Phmcy Llc 01 206.242.4380
1617 Apartments
6 Della Henson ... 00 206.329.2019
5 Carolyn J Jones ... 03 NP
5 Debra Jones ... 03 NP
1 S Lewis ... 92 206.568.3322
✱E Preston ... + 206.329.1786
✱Q Quaber ... + 206.709.9280
✱S Stills ... 03 206.320.7587
2✱Khryser Willis ... 03 NP
✱JU Zhang ... + 206.329.1786
1618 Building
204★Magnolia Complex Building Llc 91 206.242.4380
1619✱A Kelly ... + 206.322.8688
1626 R Albert Gervais ... 00 206.709.1858
Albert Pong ... 91● NP
1630 ... NP
1634 Bobby N Laygo ... 88● NP
Ophelia T Laygo ... 88● NP
1638 Alan B Agdamag ... 62●206.329.7677
Dely F Agdamag ... 62●206.329.7677
1639 ... NP
1642◊ William L Bradburd ... 00●206.324.3232
★Bradburd Consulting ... + 206.324.3232
1646 Debbie Che ... 02 206.325.5381
Simel Xie ... 02 206.325.5381
1648½✱Fengzhi Chen ... 01 206.709.9783
Nu Lam ... 03 NP
Uyen U Ly ... 00 206.329.1724
Nhuy T Pham ... 00 206.329.1724
1668✱Jacqueline N Jiron ... 02 NP
1801 ... NP
1802 Carlito B Tolentino Sr ... 97●206.726.6090
Franci Tolentino ... 97●206.726.6090
1803 D Spiller ... + 206.709.0197
1805 Angela Rebecca Bengtson ... 02●206.328.4603
Sean M Bengtson ... 02●206.328.4603
★Coffee Animals ... + 206.726.9600
1806 Victoria Marie Lopez ... 02 NP
J Swelgert ... 02 NP
1807 Cynthia G Strelzov ... 02● NP
1810 Adam William Barrett ... 97●206.320.8580
M Widnes ... 97●206.320.8580
1811 Robert W Clinkenbeard ... 87●206.323.0661
1814 Pui Chuien Lau ... 89●206.323.3479
1815 Jeffrey Jensen ... 01 NP
1816 Wade H Purcell ... 86●206.325.4314
1817 Delana M Haag ... 92● NP
Derek Haag ... 92● NP
1818 John C Schroeder ... 99● NP
1822 ... NP
1823 David R Kendall ... + 206.526.2338
Michiko Sakai ... + 206.526.2338
1829 Isola Ballard ... 98 206.726.8150
1830 Heather Anderson ... + 206.325.3170
1834 ... NP
1835 Judy M Lew ... 98●206.322.5117
Keung P Lew ... 98●206.322.5117
1839 Gianni U Sordano ... + 206.431.2989
1840◊ Anthony V Ventura ... 89●206.324.4103
1841 Maryann Brown ... 99 NP
1843 Lew Ogilvie ... 02● NP
Sharon D Ogilvie ... 02● NP
1844✱Shari D Rowendpowell ... + NP
1848 ... NP
1851 Dwight Davis ... 95●206.322.3494
Linda Sue Davis ... 95●206.322.3494
1855★MLK Daycare ... + 206.328.5670

-20TH AVE S INTS
2017 Ladonna J Smith ... 98●206.324.9401
2021 Quincy Lewis ... 73●206.322.1035
Ulavor Lewis ... 73●206.322.1035
2026 Nikki Harrell ... + 206.568.0413
2031 Gene L Closterman ... 99 206.329.9937
Marilyn J Closterman ... 99 206.329.9937
2032 Clare L Smith ... 79●206.323.2972

-23RD AVE S INTS
2211 Apartments
Char Bay ... + 206.726.9463
B Catherine E Johnson ... + NP

-24TH AVE S INTS
2305 Cornelio E Caballero-Torre ... 93●206.860.6992
2309 Khanh Minh Huynh ... 94●206.323.9396
Ngon Trung Huynh ... 94●206.323.9396

-25TH AVE S INTS
2401
B Solomon Berhe ... + 206.322.4843
A Thomas Dekalb ... + NP
MN Teferat H Girma ... 96● NP
B★Sign Visual ... 03 206.293.4794
2402 Layne Chinn ... 01●206.324.0723
Melanie Chinn ... 01●206.324.0723
2406◊ Edward Salazar ... 02 206.329.3543
2500 Samson Stefanos ... + NP
2508 Christopher C Williams ... 99 206.720.0624
Nita A Williams ... 99 206.720.0624
2509 Earlene A Adams ... 96 NP
2514◊ Robin Elaine Reiels ... 98●206.322.3669
2515 Juanita L Riddick ... 77●206.329.6953

-MARTIN LUTHER KING JR WAY S INTS
2605 Stephanie G Tschida ... 01●206.322.6048
2606 Sara Guio ... 00 NP
2608 Apartments
3 Bernanu Beyene ... + 206.322.5248
2610 Yohanes Makonen ... 03 206.860.1303
Samuel Petros ... 03 206.860.1303
2611 ... NP
2613★Genies Housekeeping ... + 206.459.6921
Elvia Salas ... 03 206.328.1149

-28TH AVE S INTS
2711 T Jackson ... 03 206.860.4970
R Tyson ... 03 206.860.4970
2713 Derek Lasenby ... + 206.328.6647
2715 Senayhu Gebreyziabher ... 02 206.726.1017
Meazza Hagos ... 02 206.726.1017

-29TH AVE S INTS
2809 Marlene Kay Degagne ... 93●206.720.1978
2815 Glenn Dawkins ... 03●206.568.5416
2817 ... NP

-30TH AVE S INTS
2908 Anthony L Shaw ... 97●206.322.2302
Yolanda Shaw ... 97●206.322.2302
2911 Charles Corya ... 68 206.324.1063
Sylvia A Corya ... 68 206.324.1063

-31ST AVE S INTS
3109 Judith Wells ... 02 206.328.9585
3112◊ Mary Jo Watanabe ... 83●206.324.0354
3115★All My Kittles ... + 206.325.9528
★GW Martin Co ... 97 206.860.7951
Gravdon W Martin ... 92●206.860.7951
Marie F Martin ... 92●206.325.9528

-33RD AVE S INTS
3209 Aaron Apodaca ... +● NP
3215◊ Thomas Reams Parker ... 96● NP
★Raconteurs Press ... 02 206.329.4688
3224 Matthew Marston ... + NP

-34TH AVE S INTS
3309 Ling Y Chan ... 99●206.325.3697
3312 Katrina E Anderson ... 01 206.860.3712
★Madrona Builders Inc ... 03 206.726.4862

-35TH AVE S INTS
3409 William P Driscoll ... 84● NP
3410 Stanley Siver Larsen ... 83 206.329.9020
3414 ... NP
3415 Ernest Walter Dunston ... 93●206.328.3883
Patricia A Dunston ... 93●206.328.3883
244 RESIDENCE 32 BUSINESS

● LANGSTON RD S

CT 261.00 E 12510 - 12510 $E

▶▶ E 12510 - 12510 98178

-S 127TH PL INTS
12510 Kirk J Nosho ... 71● NP
1 RESIDENCE

● S LANGSTON RD

CT 261.00 5502 - 8070 $E

▶▶ 5502 - 8070 98178

-55TH AVE S INTS
5502 Ron B Wagner ... 92●206.772.3180
Tina R Wagner ... 92●206.772.3180
5505 Eleanor D Newell ... 70●206.772.5040
John O Newell Jr ... 70●206.772.5040
5510 Bouasavanh Sivankeo ... 87●206.772.6639
Somsay S Sivankeo ... 87●206.772.6639
5518 ... NP
5521 Gaylord T Iwasaki ... 68●206.772.6441
Margaret M Iwasaki ... 68●206.772.6441
5526 Richard D Wright ... 78●206.772.2418
5527 Daphne E Jones ... 88●206.772.7754
Howard D Jones ... 88●206.772.7754
5528 Yue Coi Liao ... 02 206.772.0917
5532◊ Theresa A Berg ... 89●206.772.7028
◊ Michael A Hurlock ... 89●206.772.7028
5535 Rev H H Hoy ... 91●206.772.1418
Rev Min Hoy ... 91●206.772.1418
5547 Kyle J Gojio ... 94●206.772.3890
Robert Lawrence Gojio ... 94●206.772.3890
5552 Kevin L Rheinford ... 70●206.772.4996
Lisa A Rheinford ... 70●206.772.3951
5565 ... NP
5566 Tam Lee ... +●206.772.4214
Jimmy H Truong ... +●206.772.4214
5570 Doreen S Dolleman ... 82●206.772.5338
William H Dolleman ... 82●206.772.5338
5580 Robert A Harkins ... 01●206.772.3208
Kenneth G Petticrew ... 01●206.772.3208
5590 Samuel S Trowbridge ... 90●206.772.5501
Samuel S Trowbridge ... 90●206.772.7041
5594 Beverly J Owen ... 69●206.772.4740
Robin A Owen ... 69●206.772.0481
5596 Long Thanh Hua ... 97● NP
5598 Rosemary Beppu ... 87● NP
5601◊ Dionisio Sanchez Estigoy Jr ... 98● NP
◊ Leonarda O Estigoy ... 98● NP
5605 Laurie L Davis ... 80●206.772.1123
Michael Wayne Davis ... 80●206.772.1123
5615 Bridgette H Richardson ... 93● NP
Joshua B Richardson III ... 93● NP
5623 ... NP
5635 Gary N Finne ... 55● NP
Si Finne ... 55● NP
5643 Chuen S Chhay ... 01● NP
Sing Chhay ... 01● NP
5727 Perry Eugene Hicks ... 86●206.772.7758
Vernette Hicks ... 86●206.772.7758

-S 126TH PL INTS
5900 J Torres ... 92 206.772.7251
5901 ... NP
5903 Catherine I Powell ... 55●206.772.5291
Catherine I Powell ... 55●360.642.3805
5923◊ Gail A Cusick ... 84 206.772.3320
5925 Steve Taylor ... 02 NP
5930 Apartments
4 Lillie Adams ... 02 206.772.6192
9 Priscilla Caldwell ... 03 NP
1 Mark Harrison ... 02 NP
M Nisby ... + 206.772.7117
Reginald Nisby ... + 206.772.7117
Maurice Riggs ... 03 NP
Carolyn Roan ... + 206.772.0588
10 Jay Saucier ... 02 NP
Dolores Springfield ... 03● NP
8 Carl Wiley ... 03 206.772.7057
8 Raymond Wiley ... 03 206.772.0275
5942✱T Harris ... 02 425.728.0013
5949 Erik A Lin ... 94● NP
Linda J Lin ... 94● NP
5955 Learleen J Henry ... 91●206.772.5314
Learleen J Henry ... 91●206.772.8532
5959 ... NP

-S 127TH PL INTS
6100 Geraldine M Nosho ... 82●206.772.4549
Terry Y Nosho ... 82●206.772.4549
6131 Ellen L Parker ... 92●206.772.8497
6135 Suzanna S Pushis ... 71●206.772.1567
Wesley A Pushis Jr ... 71●206.772.1567
6140 Linh V Mang ... 99● NP
6148 Robert M Paradis ... 93●206.772.3547
6151 David J Welch ... 67●206.772.5422
Madelyn C Welch ... 67●206.772.5422
6220 Dale P Rice ... 96● NP
M J Rice ... 96● NP
6225 ... NP
6226 Charlie L Sims ... 82●206.772.5172
Elnora Sims ... 82●206.772.5172
6228 Derek Boissonneault ... 03 NP
6230 Allison Taylor ... + 206.772.4068
6241 ... NP
6245✱Bill C Prentice Jr ... + NP
✱Margarita L Prentice ... + NP
6407 James H Henderson ... 00● NP
Joan E Henderson ... 00● NP
6412 Oscar S Oviedo ... +● NP
Shawn R Salas ... +● NP
6415 Richard L Lowe ... 94●206.772.5754
L Richard ... 94●206.772.5754
6423 Celestine Lanier ... + 206.772.6126
★Patience Learning Ctr. ... + 206.772.6126
6431 Eric A Levine ... 93●206.772.6461
6439 Angelito Estilloso ... 01● NP
Aunor T Estilloso ... 01● NP
6446 Chau T Le ... 03● NP
Minh A Le ... 03● NP
★Minhs Jewelry Repair & Dsgn + 206.772.6236
6450 Hanh THI Nguyen ... 00● NP
Thuan Q Nguyen ... 00● NP
6454★Tarek Bayoumi ... + 206.772.1181
6468 May Yuet Tam ... 02 206.772.8883

-LANGSTON RD S INTS
6502 HIU C Chan ... 92●206.772.5807
Lay Chi Chan ... 92●206.772.5807
6506 Lee Chung Chan ... 92●206.772.1251
Mai Ngor Chan ... 92●206.772.1251
6510 ... NP
6604 Theresa Mark Sullivan ... 96●206.772.5776
6609 Martha O Glenn ... 66● NP
Phillip M Glenn ... 66● NP
6614 Sharrie A Nailon ... 99● NP
6615 Alex John Tom ... 62●206.772.5870
Della N Tom ... 62●206.772.5870
6622 ... NP
6631 Thu T Tang ... 01●206.505.5929
Winson Tang ... 01●206.505.5929
6700 ... NP
6705 H James ... 76●206.772.5573
James Henry White ... 76●206.772.5573
6711 Gwendolyn C Allen ... 03 NP
6719 Tommy Laroi Brown ... 86●206.772.4851
Shirleen J Hines ... 86●206.772.4851
6729 Margaret Elaine Bonham ... +● NP
6730 D B Steed ... 82●206.772.5379
Dorothy B Steed ... 82●206.772.5379
6803 Karen D Olson ... 84● NP
Wayne H Olson ... 84● NP
6804 Jeffrey B Dixon ... 91●206.772.2810
6819 Ronald R Chin ... 82●206.772.1920
6829 ... NP
6839 Sandra N Roddy ... 96● NP
Theopolis Roddy ... 96● NP
6921 Hoa Vu ... +● NP
7003 Bill R Hamrick Sr ... 94●425.226.8961
7017 Jackie Sitthisakd ... 98●425.793.7870
Sourisakd Sitthisakd ... 98●425.793.7870
7027 Albert E Arrington ... 68●425.255.7534
Norma L Arrington ... 68●425.255.7534
7101★Bv F Carpentry ... 92 425.271.7633
John T Flynn ... 82●425.271.5575
Seeley D Flynn ... 82●425.271.5575
7117 Jodell Jean Haag ... 94●425.271.4197
Vincent E Haag ... 94●425.271.4197
7204 Brian J Cook ... 95● NP
Heather Michelle Cook ... 95● NP
7207 Bernice D Lindberg ... 67●425.255.8720
7215 Gail M Ohashi ... 87●425.271.1264
7222 Cindy A Joaquin ... 88●425.271.9601
Joseph L Joaquin ... 88●425.271.9601
7223 Ingrid K Ziegler ... 99●425.226.7146
Peter W Ziegler ... 99●425.226.7146
7238 Carolyn Lee Foltman ... 02● NP
7239 Thomas D Lewis ... 82●425.235.0411
D Thomas ... 82●425.235.0411

-76TH AVE S INTS
7411 Ann Louise McGlone ... 95●425.235.0445
Jon A McGlone ... 95●425.235.0445
7435★Skyway Christian Learning Ctr 92 425.226.5690
★Skyway Church of God ... 87 425.255.0723
7461★Evergreen Foliage & Moss Inc 91 425.255.8778
Candace Smith ... 02 NP
7616 Michael D Merritt ... 02●425.235.2556
Theresa S Sherwin ... 02●425.235.2556
7620 ... NP

-78TH AVE S INTS
7718 Alexandria Lynn Parry ... 94●425.235.9588

-S 132ND ST INTS
7830 ... NP
7832 Robert L Horton ... 94●425.255.5422
★Stiff Lions Illustrations ... 97 425.255.5422
7840 Sam M Sumita ... 02● NP
7844 Keith Kelley ... 03 425.277.0991
7875 Miguel A Urquiza ... 01●425.917.0269
8026★Rustic Rd Llc ... 94 425.255.8738
8029 David Micha Sloan ... 99●425.227.9899
Stacy Lynn Sloan ... 99●425.227.9899
8036 Paul Luther Knutzen ... 97●425.254.8032
8055 ... NP
8070◊ Trinette Newman ... 69●425.226.8515
◊ Trinette L Newman ... 69●425.226.8515
★Newman & Assocs. ... 93 425.226.8515
173 RESIDENCE 10 BUSINESS

● SW LANHAM WAY

CT 107.00 3009 - 3429 $E

▶▶ 3009 - 3429 98126

-BATAAN PL SW INTS
3009✱L P Moullet ... 01 NP
3016✱C D Friesen ... 01 NP

-32ND AVE SW INTS
3121✱Vance T Fox ... 02 NP
3123✱K Olsen ... 01 NP

-35TH AVE SW INTS
3203 3204;3205;3209;3211;3213 NP
3219 3220;3221;3222;3223;3225 NP
3226 Gail Halstien ... 94 NP
3230 3232;3403;3405;3406 ... NP
3407 Belay M Akalu ... 02 NP
Bizunesh B Akalu ... 02 NP
3408 3409;3413;3416;3418;3419 NP
3420 3421;3423;3424;3425;3427 NP
3429 ... NP
37 RESIDENCE

● NE LATIMER PL

CT 41.00 5100 - 5157 $A

▶▶ 5100 - 5157 98105

-NE 41ST ST INTS
5100 Jean B Bobo ... 88●206.526.2887
Jerry L Bobo ... 88●206.526.2887
5109 Christine L Shuman ... 94●206.523.2702
Frank Randolph Shuman ... 94●206.523.2702
5115 Ada S Jaffe ... 88●206.523.6369
Dr Kenneth M Jaffe MD ... 88●206.523.6369
5120 Mark Westlund ... 94●206.523.7564
Pauline F Westlund ... 94●206.523.7564
5124 Bryan Stewart Sires ... 97●205.517.4924
Ulrike I Sires ... 97●205.517.4924
5125 Barbara A Sim ... 73●206.522.1127
J Ronald Sim ... 73●206.522.1127
5127 Bruce H Sherman ... 90●206.525.3430
Kathleen V Sherman ... 90●206.524.6407
★Sherman Communications 01 206.524.6407
5134★Mary Sorensen Residential Dsgn 95 206.527.0405
Stanley C Sorensen ... 01●206.527.0405
5135 Douglas McKallor Hanafin ... 94●206.527.4038
Katherine C Hanafin ... 94●360.378.1993
5143 Cherise L McAuley ... 97●360.275.7504
Robert B McAuley Jr ... 97●206.524.4111
5147 Collette Marie Swan ... 96●206.523.7348
5150 Anne Elizabeth Hall ... 95●206.527.1272
David W Hall ... 95●206.527.1272
5155 Delila Soury Simon ... 98● NP
Robert Daria Simon ... 98● NP
5157 Ira S Rubinstein ... 98●206.526.7066
25 RESIDENCE 2 BUSINESS

● LATONA AVE NE

CT 52.00 3814 - 4754 $A
CT 45.00 5011 - 5916 $B
CT 36.00 6002 - 7440 $A
CT 24.00 E 7406 - 7406 $B
CT 27.00 7501 - 8257 $A
CT 19.00 8503 - 9026 $C

▶▶ 3814 - 5916 98105

-NE PACIFIC ST INTS
3814 Apartments
J D Brimble ... 03 206.547.9716
✱Phillip Kadrek ... 03 NP
James Kamitz ... 02 NP
Gerald Kaytarian ... 02 206.547.2550
6 Naomi L Russell ... 03 NP
2 Marcus Vederoff ... 03 206.547.2186
3816★Mayer & Assocs Mark ... 03 206.547.7723
3824 Robert N McNown ... 94 206.632.3807

-NE 40TH ST INTS
3900
300 Jennifer Boyeson ... 01 206.985.8635
201 Morgan Freeland ... 01 206.547.5635
202 Kristi R McDonald ... 96 NP
201★Soap Seattle ... + 206.890.3169
101 Carol A Walter ... 03 206.524.0969
201★Wdig ... 03⊙206.890.3169
3910
F Kelly Akers ... 03 206.633.1485
G Larry W Ludwig ... 89 206.633.2379
C A Middleton ... 03 206.632.5011
★✱ Rasa Sangeet ... 00 206.633.2379
A Barbara Wells ... 01 206.633.7909
A Penelope L Wells ... 01 206.633.7909
B Jessica E Young ... 03 206.547.0524
3918
307◊ Sara M Abbott ... 99●206.632.0402
305★Active Sportswear ... 03 206.547.2795
403◊ V Malurkar Anthes ... 95●206.675.0180
403◊ William H Anthes ... 95●206.675.0180
304 Peter J Ashmore ... 00●206.634.0665
204 Samara Lynn Barr ... 99●206.634.1299
204 Samie Barr ... 99●206.634.1299
402 Connie Bensler ... 00 206.545.1738
402 James Bensler ... 00 206.545.1738
103◊ Karen T Bentling ... 00● NP
106 Floradean H Bousman ... 00●206.632.4948
303 Lisa C Clare ... 00● NP
102 Carolyn Freeborn ... 00 206.633.0137
102 Scott R Freeborn ... 00 206.633.0137
404 Gary W Hammons ... 01● NP
404 Laurie L Hammons ... 01● NP
305 Chad A Hartvigson ... 00●206.547.2795
305 Grant E Hartvigson ... 00●206.547.2795
303 Michael L Hayward ... 00● NP
203 Takako Homma ... 00●206.545.0392
C1★House & Garden Accents. + 206.634.2666
401 Andrew Jewsbury ... 00● NP

© Copyright information on this page may not be reproduced or entered into any computer system in any manner whatsoever except with the prior written authorized consent of the publisher.

CT - Census Tract $ASB,Etc. - Census Tract Home Value Rating ★ - Business Listing ⊙ - Duplicate Phone Number At This Business Address ◊ - No Mail Solicitation

TP	Adjoining	Source
-	✓	Cole Information Services

2ND AVE NE 2005

1941★ Raleigh C Mazzi ... 97 NP
—PROSPECT ST INTS
1114★ Janea Systems Inc ... 03 206.778.1402
1154★ Anastasia S Avraam ... 01 NP
1191 Building
1960★ CBS Radio Representative 89 206.282.5300
901★ Weinstein Hacker & Matthews 89 206.441.3665
—HIGHLAND DR INTS
1206◊ Eric Allen Barkan ... 98● NP
1211◊ Frances P Barr ... + NP
◊ Merry M Barr ... + NP
1212 Michael A Goldfarb ... 02● NP
1216 Eric M Candell ... 94●206.285.2427
William C Powell III ... 94●206.285.2427
1217 ... NP
1221 Belvil Grgich ... 97●206.213.0699
Kim Grgich ... 97●206.213.0699
1227◊ Eric Rolfe Sorensen ... 73●206.284.7999
Rev Janice J Sorensen ... 73●206.284.7999
1228◊ Anna Roselia ... 97●206.282.4049
Ron Michael Roselia ... 97●206.282.4049
1232 Joseph G Veneziani ... 93● NP
Sandra Kay Venezian ... 93● NP
1234 Nancy Wefts Schulte ... 94●206.282.5359
Paul Joseph Schulte ... 94●206.282.5359
1235 Heidi C Sear ... 98● NP
Kerry M Sear ... 98● NP
1400
Avi Belinsky ... 99 206.285.5973
281 B Goodell ... + 206.285.0175
292 David S Gorney ... 99 206.352.6353
280★ Hochreiter Creations ... + 206.484.8073
289★ Knb Group ... + 206.285.9699
282 Michael J Narayan ... 99 206.352.3820
284 Kirsten E Nesvig ... + NP
287 Bernard G Oneill ... 03 NP
293◊ Brian C Ringer ... + NP
291 Risa Suziki ... + 206.281.9264
280 Sebastian Charles Talbot ... + NP
290 Kimberly Welbourn ... 00 NP
1403 Mary F Hegdahl ... 93●206.283.5094
1409 Troy Tady ... 03 206.285.0859
1415★ Benjamin Ridgeway ... 96 206.284.9428
Lloyd S Hawes II ... + NP
Tracy E Hawes ... + NP
Benjamin G Ridgway ... 86 206.284.9428
1421 Apartments
10 Leanne M Bloch ... 95 206.285.6024
3 Noelle R Conaty ... 03 206.284.3298
4 Elizabeth S Cullen ... 03 206.281.7495
6 Ramona Dykstra ... 02 206.284.3120
★Sarah Fournie ... + 206.282.4072
8◊ Tiffany A Grosvenor ... + 206.284.6174
5 Andre G Hansen ... 92 206.284.4526
5 Christy G Hansen ... 92 206.284.4526
6 Christine A Hoffman ... 02 206.284.3120
11 Robin Kiersten ... + 206.599.6727
2 Joshua Barry Lane ... + NP
★J McKinney ... 01 NP
1 Brad Noah ... 03 206.284.2136
—GARFIELD ST INTS
1511 Brianne Reese ... 03 206.443.4642
1515 Karolanne R Elliott ... 85 206.285.6952
1516 Building
300★ Mega Pacific Investments Ltd 92 206.682.9223
1519★ Government Networks ... + 206.285.9066
1601 Building
900★ Irick Sadis Productions. 94 206.448.7567
1607 Al W Dorow ... 91●206.284.5828
Jody E Dorow ... 91●206.284.5828
1608 Ray H Luiggi Jr ... 00●206.284.4781
Susan S Luiggi ... 00●206.284.4781
1610 Kelly J Stelle ... 86●206.285.4751
1611 Audrey Clare Hansen ... 92●206.284.2670
1612★ RIA Berus ... 02 NP
1616 Apartments
DN◊ Heather L Hargeshelmer ... 01●206.283.0306
DN◊ Christopher R Oselin ... 01●206.284.2638
1617 David T Petrillo ... 03●206.352.9923
Elizabeth A Petrillo ... 03●206.352.0431
1619 ... NP
1621 Edward W Murray ... 05●206.340.2616
—HAYES ST INTS
1701
★A Savvy Salon ... 89 206.284.2366
★Healthyself Thrpto & Std Chair 98 206.282.8293
8◊ Renee C Palermo ... 99 206.285.2858
1708◊ Kyle McKee ... 99 206.284.9167
◊ Paul Dean McKee ... 99 206.284.9167
1709 Charles C Jones ... 00●206.352.1980
1713 Robert Henry Wade ... 92●206.282.1869
★Wade Kate ... 93 206.282.1869
1714 ... NP
1716★ All Saints Church ... 99 206.285.3866
★Queen Anne Christian School 93 206.283.6944
1719 Apartments
7 Leslie Bailey ... 02 206.286.1478
8 Emily Collins ... 03 206.281.0272
3 Jess Delage ... 00 206.691.0163
2 Blake Gilfillan ... + 206.285.4625
1 Lars E Johnson ... 01 206.352.8828
1 Shannon P Johnson ... 01 206.352.8828
4 Sandra T Kondell ... + 206.283.6543
6 Loren C Smith ... 98 206.286.9394
★Michael Vandyck ... 92 NP
5 Donna Wynn ... 01 NP
—HOWE ST INTS
1801 Antonina Vergeldedios ... 03 206.284.2922
1802 N Alhadeff ... 01● NP
Lillian W Shagrin ... 79●206.283.4566
Richard A Shagrin ... 79●206.283.4566
1808◊ Barbara Diane Raney ... 64●206.283.7732
◊ Patrick Paul Raney ... 64●206.283.7732
1809 Sarah A Lefko ... 99●206.301.9739
1812 Craig M Sturtevant ... 00●206.283.7417
Leslie Noelle Sturtevant ... 00●206.283.7417
1813 Ellen B Nottingham ... 82●206.285.1813
1816 ... NP
1819◊ Richard A Smith ... 87●206.283.4923
◊ Roberta G Smith ... 87●206.283.4923
1822 ... NP
—NEWTON ST INTS
1902 Hei N Mang ... 98● NP
1908 Ann L Leake ... 62●206.282.1296
Herbert G Leake ... 62●206.282.1296
1912◊ Daniel R Johnson ... 97●206.378.5606
◊ Elaine Sonntag Johnson ... 97●206.378.5606
1916 ... NP
1920◊ Dave Ko ... 83●206.283.3194
◊ Hildy Ko ... 83●206.283.3194
1926 Building
313★ Wettrick Toulouse Lirhus 89 206.623.7250
—CROCKETT ST INTS
2002 ... NP
2006 David Earl Mills ... 02 206.281.4648
2009◊ Alex A Tobias ... + 206.328.9041
◊ Martin Gabriel Tobias ... + 206.328.9041
2010 Karen I Hardy ... 81●206.283.5601
Norman D Hardy ... 81●206.283.5601
★Ingrid H Karen ... 01 206.283.5601
2014 Dave M Hannaford ... 03 206.217.5865
2017 Shannon M Okeefe ... + NP
2018★ Amplify Prof Speaker Services + 206.784.7315
2021 Karen A Willie ... 97● NP
★1728 NE 104th Strt Prprty Llc + 206.365.4193
2022★ CV Professionals ... 94 206.281.1675
◊ Bill Gallagher ... 02●206.281.1975
2023 Erica Fisette ... 02 206.283.0572
★Spicy Salsa Co ... + 206.283.0572
2101 Gary E Butler ... 02 NP
★Industry Design ... + 206.719.0819
2102◊ Jane K Fleming ... 93●206.283.5169
2103◊ Susan S Mikolda ... 99 206.284.1777
2106 Seth H Seablom ... 89●206.284.7896
Victoria Seablom ... 89●206.284.7896
★Seablom Design Books... + 206.285.2308
2109 ... NP
2110◊ David Nicholas Fassio ... 96● NP
◊ Phyllis Coughlin ... 96● NP
2111 Gladys J Riggs ... 62●206.283.9440
W R Riggs ... 62●206.283.9440
2112 Apartments
DN Michael P Burke ... 85●206.283.9748
DN Shirley A Burke ... 85●206.283.9748
2118 Jo Berry ... 95●206.270.9194
Jodee Berry ... 95●206.270.9194
2122 Apartments
DN Amanda Butchman ... 03 206.298.9970
★Nicola Cunningham ... + 206.284.9448
★Eric Fang ... 02 NP
B Edgar F Rust ... 96 NP
B Ruth A Rust ... 96 NP
2123◊ Dianne H Dean ... 01 NP
—BOSTON ST INTS
2200 Apartments
B Jim Goldberg ... 02● NP
Clay Peter Morse ... + NP
2204★ J Fallahi ... 03 206.632.3002
2206 Kjartan G Vestad ... 69●206.282.2611
2212 ... NP
2215 Nancy R Meeks ... 90●206.283.8157
2217 Kathleen F Baker ... 88●206.286.8240
2218★ Matteo Fellegnini ... + 206.282.0634
2222 Marilyn A Shannon ... 55●206.283.0951
Neil F Shannon ... 55●206.283.0951
—MCGRAW ST INTS
2302 Joe Ma Guppy ... 01● NP
Nancy T Buddy ... 01● NP
2306◊ Judith P Bashor ... 85●206.285.7899
◊ Robert J Bashor ... 85●206.285.7899
★Robert Bashor Consulting 99 206.285.7899
2307 Michael O Webb ... 99●206.284.0079
2311 Jerry A Napolitano ... 96●206.282.1833
Mary K Napolitano ... 96●206.282.1833
2312 Edal M Amundson ... 94●206.285.8321
Ron E Amundson ... 94●206.285.8321
—MCGRAW PL INTS
2404 Annelise K Denison ... 00●206.283.1776
2409 Linda M Warren ... 80●206.282.3363
Michael T Warren ... 80●206.282.3363
2412 James P Brown ... 85●206.283.1825
Margaret M Brown ... 85●206.283.1825
2415 Apartments
DN Robert C Hardwick ... 92● NP
DN Schoemake Hardwick ... 92● NP
3 C K Taguro ... 94 NP
3 Ted A Taguro ... 94 NP
—QUEEN ANNE DR INTS
2501 Susan C Redant ... 02● NP
2505 Building
500★ Real Estate Inc ... 95 206.441.4660
515★ Torbet Radio ... D0 206.441.6939
2507◊ Anne Stevenson ... 90●206.285.2693
◊ Steven Stevenson ... 90●206.284.7408
—RAYE ST INTS
2603★ A Flower Any Time ... 02 206.625.0101
★Bill Holt Photography Llc . 02 206.282.4269
Sarah Holt ... 01●206.282.4269
William A Holt ... 01●206.282.4269
2607◊ Julia D Jutsrud ... 98● NP
2610 Carmen Cano ... + 206.709.9533
2611 Kort D Sands ... 02 206.213.8055
2617◊ Natalie F Ervin ... 99 206.547.8538
2620◊ Rita Ellen Cipolla ... 01●206.281.9021
2621◊ Marjorie B Levy ... 92●206.281.3600
2626 Linda K Scott ... 86●206.284.0619
Timothy P Scott ... 86●206.284.0619
2627 Julie M Eastland ... 01●206.281.6541
2629 Carol G Wolf ... 69●206.282.8748
John Thomas Wolf Jr ... 69●206.282.8748
2636 James V Curtin ... 99●206.281.9096
Joanna A Curtin ... 99●206.281.9096
2637 Katherine E Bain ... +● NP
—FULTON ST INTS
2701◊ John W Comerford ... 94●206.285.4552
★Pacific Northwest Productions Inc 94 206.282.2162
2704 Irma L Marmion ... 63●206.282.5519
2705 Seamus M Wilson ... 99● NP
Sean David Wilson ... 99● NP
2706 Barbara J Buening ... 76●206.283.8013
Michael K Buening ... 76●206.283.8013
2709 Cynthia U Yarbrough ... 77●206.284.2988
Robert P Yarbrough ... 77●206.284.2988
2713 Francis Gregory ... 94●206.283.7413
Sue Gregory ... 94●206.283.7413
2718◊ George G Kunz ... 75●206.282.0623
2719 Grover K Anderson ... 73●206.282.3732
2721 David Coonan ... 03 206.213.5987
2722 Barbara J Hazen ... 63●206.282.1821
2725 Tina Marie Palmer ... 91●206.285.4836
—FLORENTIA ST INTS
2901 Kristi M Kemp ... + NP
2905 Dan H Royalty ... + 206.352.2941
2906 Patricia Hansen ... 02● NP
2908 Dhianna Brown ... + 206.285.9201
2909 Richard Joseph Moe ... 01●206.282.0414
★Thorner E Ashley ... 00 206.282.0414
2910 Jennifer A Lindsay ... +● NP
2912 Lisa Purdon ... +●206.283.3049
Dr Michael A Purdon ... +●206.283.3049
2915◊ Betty J Stauffer ... 73●206.284.7352
◊ George V Stauffer ... 73●206.284.7352
2918 ... NP
2919 Mark S Bentley ... 84●206.283.4414
2920 Brian M Lewis II ... 97●206.378.0224
Patricia A Lewis ... 97●206.378.0224
2921 Justin A Hutchinson ... 03●206.352.8184
2925 Carol R Sundstrom ... + NP
Paul S Sundstrom ... + NP
2926 Cynthia T Klein ... 97●206.283.6153
Mark T Schultz ... 97●206.283.6153
2929◊ Morgan Schermer ... 79●206.282.3550
◊ Vernon S Schermer ... 79●206.282.3550
2932★ David Hale Photography.. 99 206.661.1154
David L Hale ... 97● NP
2934 ... NP
2936 D Liberator ... + 206.285.4785
2938 ... NP
291 RESIDENCE 54 BUSINESS

● 2ND AVE NE

CT	52.00	3900 - 4759		$A
CT	36.00	6508 - 7422		$A
CT	24.00	E 7406 - 7406		$B
CT	27.00	7507 - 8258		$A
CT	19.00	8512 - 9117		$C
CT	12.00	11003 - 11070		$D
CT	6.00	12005 - 12539		$C
CT	3.00	13320 - 13939		$D
CT	210.00	15401 - 15425		$D
CT	206.00	16716 - 18344		$C
▶▶		3900 - 4759	....	98105

—NE 40TH ST INTS
3900
205 Caryn M Berkowitz ... 94●206.547.2647
306◊ Shirley A Birchfield ... 97●206.634.3242
201 Gillian Carossan ... 99●206.633.1286
305★ D & P McLeod Llc ... 02 206.632.9377
402◊ Donald F Dally ... 93●206.547.3737
402◊ Suzanne M Dally ... 93●206.547.3737
206◊ Greg Dash ... 00●206.633.1528
206◊ Joan G Dash ... 00●206.633.1528
302 Daniel A Devine ... 94● NP
302 Kathryn A Devine ... 94● NP
301 Kevin Patrick Dolan ... 97●206.675.1965
407 Donald M Gibson ... +●206.675.0384
407 Ellen D Gibson ... +●206.675.0384
D◊ Launce G Hahn ... 03 206.529.2031
406◊ Billie A Hess ... 97●206.675.0406
406◊ Ronald D Hess ... 97●206.675.0406
207 Karen E Kasoner ... 99●206.633.6211
305 Dennis D McLeod ... 95●206.632.9377
305 Patricia G McLeod ... 95●206.632.9377
303 Kathryn A McMillan ... 01 206.675.9955
★Jonathan D Mocen ... 02 NP
203 Marti V Monnahan ... 94●206.675.0900
203 Robert F Monnahan ... 94●206.675.0900
202 Dante E Morelli ... 97●206.632.9300
304 Annie Olszewski ... 99●206.633.4194
304 Carolyn A Olszewski ... 99●206.633.4194
404 Adam C Pruzan ... 00●206.632.1852
3901 Apartments
★Constantinos Boulis ... + 206.547.0615
104 Gregory L Cottom ... + NP
104 Stacy J Cottom ... + NP
D M Liew ... + 206.632.1958
302 Kaye Matthews ... 99 206.632.5175
302 Robert L Matthews ... 99 206.632.5175
★N Pingelton ... + 206.547.1341
401 Robert S Taylor ... 99●206.633.3388
3914 Apartments
5 Joe F Degrazia ... 94 206.633.3106
★Michael Chy Fujinaka ... 97 NP
4 Diane Lynn Jennings ... 00 206.548.9366
4 Elisa K Jennings ... 00 206.548.9366
2 Christian Kaschuba ... 92 206.675.9674
3920 Apartments
202◊ Emyre M Bratten ... 88 206.634.0672
202◊ Peter I Bratten ... 88 206.634.0672
★Mariana Carrasco ... 03 NP
★Mariana Carrasco-Deja ... 03 NP
102 Scott E Coopess ... 94 206.632.3685
106 Mardi L Gilliland ... + NP
106 Stacy J Gilliland ... + NP
C Melissa K Guenther ... 01 NP
104 David G Hebert ... 00 NP
104 Jung H Hebert ... 00 NP
201 Rick H Pribbernow ... 00 206.547.0702
★Brian Garrison White ... 00 NP
103 Amy Wilhelmsen ... 02 NP
3925◊ Sally A Rose ... 96●206.634.1527
◊ Warren S Rose ... 96●206.634.1527
3927 Apartments
Shimoku Eiji ... 03 206.545.6977
Paul G Fendel ... 02 NP
Jed Laprade ... 02●206.216.4914
Jessica Laprade ... 02●206.216.4914
112 Melissa Levin ... 03 206.545.0293
3935 Mark Mayer ... 03●206.632.1798
T Mayer ... 03●206.632.1798
4002 Apartments
Annika H Gaffney ... 03 206.568.0971
Travis Gaffney ... 03 206.568.0971
BSMT Christian Lockwood ... 02 NP
4003 Devorah D Joseph ... 00 NP
Nemissa M Joseph ... 00 NP
4006 Apartments
D Sasha Herschberg ... 02 206.632.2295
Zachary McIsaac ... + NP
John J Strickfaden ... +● NP
Julie L Strickfaden ... +● NP
4007 ... NP
4009◊ Amie Ruffner ... 84● NP
◊ Robert M Ruffner ... 84● NP
4010 Lindy McLaine ... 00 NP
Marion C Youngblood ... 88●206.632.9406
Ny Youngblood ... 88●206.632.9406
4011 Maria N Israel ... 96 206.547.9552
4012 ... NP
4013
UPPR Robert Marc Greenspun ... 01●206.632.7417
★Red Shoe Shows Inc ... 02 206.795.1616
Jill Tacher ... 01 NP
Jillian K Tacher ... 01 NP
4018 Gloria L Starkel ... 98● NP
4019 Paul A Smith ... 82 206.632.3378
4020 Jean E Devita ... 94 NP
John A Kettel ... 01● NP
Richard G Kettel ... 01● NP
Christie King ... + 206.674.8908
Zack Wheldbee ... 03 NP
4022★ Eric F Brown ... 02 NP
4023 Pat Gourley ... 99 NP
4026◊ G L Shu ... 79●206.547.7306
◊ Geraldine L Shu ... 79●206.547.7306
4030◊ Hisham Mishalani ... 72●206.632.3146
◊ Cynthia Wilttong ... 72●206.632.3146
4031◊ Gary W Martin ... 01 206.726.9324
◊ Donna T Totten ... 01 206.726.9324
4033 Eric S Krag ... 99●206.547.0315
4034 Susan J Fallat ... 01●206.320.9127
4038 Katie T Jahanmir ... 77● NP
Mansour Jahanmir ... 77● NP
4039 A Gerald Anderson ... 82●206.632.1186
Arthur Gerald Anderson ... 82●206.632.1186
4040◊ Nicole S Elger ... 03 206.547.2394
4041 Sara B Berns ... 00●206.632.6576
Bruce R Heskett ... 00●206.632.6576
★Smith Alexander ... 02 206.545.9452
4044 Mike Lloyd Grimm ... 97●206.634.3956
4045 Anita Perkins ... 02●206.633.0813
Scott Perkins ... 02●206.633.0813
4048 Apartments
2 John Grieser ... + 206.632.1640
2 Tova Grieser ... + 206.632.1640
1 Kerry H Hayes ... 95 NP
4049 Mary M Fujii ... 82●206.547.8503
Michael John Fujii ... 82●206.547.3368
4053 Michael P Schaefer ... 98●206.633.4053
4054 Crystal J Cook ... 99● NP
Scott S Cook ... 99● NP
★Scott S Cook ... 94 206.547.0210
4057 Nicole R Bush ... 03 NP
4058 Walter J Matthes III ... 99● NP
4060 Apartments
4 Sylvester Bradford Berch ... 93 NP
3 Karen Campbell ... + 206.632.3802
Katie M Maynard ... 02 206.547.5478
4063 Craig L Bailey ... 97●206.547.0908
4065 Bill C Beckman ... 00●206.632.2559
Kara T Beckman ... 00●206.632.2559
4066 Dan Frazier ... 02 206.633.0776
4071◊ Garry Rex Maynard ... 98 206.548.0414
◊ Joan L Maynard ... 98 206.548.0414
—NE 42ND ST INTS
4201 A John ... 58●206.633.5565
Dolores J Lawson ... 58●206.633.5565
4209 Rebekah Ashton ... 00●206.675.0096
Bobby A Moss ... 00●206.675.0096
★Moss Co ... 89 206.485.8660
4210◊ Colleen T Loschky ... 95●206.633.1840
◊ John D Loschky ... 95●206.633.1840
4213 Dennis P Blum ... 99 206.547.7324
Kristen M Blum ... 99 206.547.7324
★Wanderlust Publishing... 98 206.547.7324
4214◊ David A Dunkley ... 03 NP
4217 Darby Closner ... 02●206.285.8088
4218 Amanda McDaniel ... +● NP
Clay L McDaniel ... +● NP
4219 Apartments
John Gallegos ... + NP
Jean Marie Galvez ... 01 NP
Marchello Galvez ... 01 NP
D Aleacia M Vanderloop ... 03●206.632.4683
D Ryan R Vanderloop ... 03●206.632.4683
4222 Jennifer D Sheffels ... 91●206.547.7401
Robert R Sheffels ... 91●206.547.7401
4226◊ Mike R Bailey ... 96●206.632.0220
◊ Patricia S Bailey ... 96●206.632.0220
4227 Kathleen M Chiara ... 74●206.633.4227
Kevin Aloysius Chiara ... 74●206.633.4227
4229★ Christopher Cora ... 03● NP
★Lori H Cora ... 03● NP
4230 William R Brown ... 03 206.548.9945
4235 Brian Donald Carter ... 02●206.547.2959
Tyrell Chan ... 02●206.547.2959
4237◊ Michelle K Jeanette ... 99● NP
4238 James E Slagle ... 82●206.633.3291
John S Slagle ... 82●206.633.3291
—NE 43RD ST INTS
4301★ Brian Allen Photographer 02 206.632.1122
Deborah Niedermeyer ... 99 206.547.7099
4307 Apartments
1 Roma M Call ... 01 206.633.0560
D Alissa Mortenson ... 03 206.547.0154
2 Jason P Rhein ... 01 NP
4308 Erin B Bacon ... 02● NP
Ethan J Bacon ... 02● NP
4309 Apartments
4 Stephen Oconnor ... 03 206.632.1438
4312◊ Willa J Swartz ... 82● NP
4313 Damian L Bradley ... + NP
4316◊ Kym M Belden ... 93 206.633.4012
4320 Larry Karimi ... 01● NP
Laurence M Karimi ... 01● NP
4325 M Reid ... 02●206.547.6621
Matthew Reid-Schwartz ... 02●206.547.6621
4326 Kathleen A Casey ... 02●206.633.2943
Kevin Palmer Casey ... 02●206.633.2943
4329 Heather Kathleen Hirschy ... 97● NP
4330◊ Linda D Bevis ... 98●206.633.1086
4331 Helaine R Clem ... 95 206.545.1976
4334 E Diane Hopkins ... 94●206.547.6960
Theodor W Hopkins ... 94●206.547.6960
4337 Leon D Faidley Jr ... 91 206.548.0064
Victoria D Faidley ... 91 206.548.0064
Dave J Grimseud ... +● NP
Andrea M Shanafelt ... 03 206.632.2883
4338 Nancy C Hartsock ... 03●206.633.3697
4401★ First Church of The Nazarene 93 206.632.4560
4406 Apartments
★Jennifer A McLeod ... 02● NP
★John H McLeod ... 02● NP
B Amanda Perrin ... 02 206.634.9466
4412 Cheri D Gall ... 01● NP
Lawrence M Gall ... 01● NP
4418 Apartments
1 Julia Khorsand ... 03 206.545.4595
6◊ Mari L Matsumoto ... 03 206.547.0275
6◊ Taylor M Matsumoto ... 03 206.547.0275
3 Arnold W Morton ... + NP
E2 Dan Nguyen ... 99 206.547.2412
E2 Vu V Nguyen ... 99 206.547.2412
Ben Pasteris ... + 206.632.1511
Dan Pasteris ... + 206.632.1511
D Alex Sablin ... 97 206.675.9638
4 David Yoo ... 01 NP
4422 A June Menzie ... 55●206.632.2706
June J Menzie ... 55●206.632.2706
4426★ Dicks Drive Ins Limited LP 93 206.634.0300
★Education Excellence Coalition 00 206.634.0589
★Forum Foundation ... 92 206.634.0420
—NE 46TH ST INTS
4510 Bruce Mackay Tait ... + NP
Laurie W Tait ... + NP
4513★ Bbg Consulting ... + 206.852.7102
★Bgft Bnc Group L L C ... + 206.675.1202
★Bigfoot Bionics Group Llc + ●206.675.1202
Crandal Layland ... 97●206.675.1202
Eric Stroud Layland ... 97●206.675.1202
4516 Sara B Gerster-Rothenberg ... 03●206.720.1342
Joshua E Monaghan ... 03●206.720.1342
4517 Amber Dye ... 01 206.632.0633
Ben J Folk ... 00 206.634.4508
4520◊ Mohammad I Judeh ... 96● NP
◊ Zakieh I Judeh ... 96● NP
4521 Roger Mangelson ... 99 206.675.8240
Michael G Roupp ... 99 206.675.8240

© Copyright Information on this page may not be reproduced or entered into any computer system in any manner whatsoever except with the prior written authorized consent of the publisher.

CT - Census Tract SASB,Etc. - Census Tract Home Value Rating ★ - Business Listing ⊙ - Duplicate Phone Number At This Business Address ◊ - No Mail Solicitation

5TH AVE NE 2005

5TH AVE N

301 Dee Baskerville 02•206.284.3062
301 Wiesje Baskerville 02•206.284.3062
302♣S H Calvert 86•206.284.4229
502◊Jane P Crowder 01 206.282.5666
502◊Paul Adams Crowder 01 206.282.5666
302♣Barbara J Lea 86•206.284.4229
402 Glenn M Light 74•206.283.3949
403 Lawrence David Nash 77•206.285.5777
503 Betty L Pennington 94•206.352.5588
303★**Promotional Products & Ideas 00 206.285.5359**
301★**Rbf + 206.356.1127**
301★**Ref +⊙206.356.1127**
102 Jason C Russ 02•206.282.9316
101 Jennifer Van Salem 02• NP
303 Don Harry Shepherdson 74•206.284.8059
1606 David Cohen 03• NP
Jody Cohen 03• NP
1611 Tim T Blair 77•206.282.9917
1612 Barbara J Keever 65•206.282.3788
1616 Andy Hogenson + 206.352.5626
Melissa Hogenson + 206.352.5626
1617 Jung H Chang 95•206.213.0085
Thomas S Chang 95•206.213.0085
1622 S Byram 00•206.285.8808
Chris N Wyman 00•206.285.8808
1623 Apartments
1 Charles C Harlow 73 206.284.2742
2 John A McDowell Jr 94 206.285.1410
2 Jr McDowell 94 206.285.1410
1702 NP
1717
♣Carris E Booker + 206.282.0539
302 Danny D Christian 01 NP
102◊Hans J Dufosse 02 206.284.7473
♣C Hedberg 02 NP
♣Sarah Kruse + 206.352.9023
400◊Dick J Malloy 03 206.285.1611
400◊Dick J Malloy 03 206.282.2900
303★**Matthewsvolvos Co 02 206.769.3303**
204 Pamela Moriarty 93 206.270.8596
304◊Rebecca A Pixler 03 206.285.7934
103 Sarah Pruse 03 NP
101 Darlene Pucillo 92 206.282.9543
201 E Punniamoorthy 73 206.284.8678
201 F Punniamoorthy 73 206.284.8678
203 JJ J Shabro + NP
203 Dr Joe J Shabro + NP
101 David Sweeny 92 206.282.9543
–HOWE ST INTS
1801 NP
1803 ILA M Thompson 03• NP
Zachary F Thompson 03• NP
1805 NP
1807 Devin Kleiner 03 206.217.5884
1809 NP
1811 Justin Boswell + NP
1813 NP
1817 Mathew Hilkin 00 206.283.6812
1819 Cheryl K Quale 89 206.282.5669
1821 Timothy M Tanner 92 206.217.0877
1823 Beverly Snyder 92• NP
Donald A Snyder 92• NP
–NEWTON ST INTS
1902 Apartments
101 Randall Chu 03 206.216.4602
101 Randall Chu 03 206.706.5654
302 Richard B Macdonald 90 206.283.0634
302 Elizabeth A Morrison 90 206.283.0634
301 Carey Smith + 206.282.4623
301 Cody Smith + 206.282.4623
♣Ernest Yamaguchi + 206.284.9104
1906 Apartments
102◊Cody M Johnson 03 NP
202◊Shankar Narayan + 206.281.8709
101 Lucas Thompson + NP
1912 Apartments
201 Darcy K Brand 02 206.284.4690
202 Angella Yvonne Brucellaria 03 206.283.2337
202 John A Brucellaria 03 206.283.2337
101 D K Goercke + 206.323.1843
101 Delphine N Goercke + 206.323.1843
1A Catherine Ann Kaufmann + 206.352.2154
102 Sonia F Parra 92 206.281.7414
1918 Apartments
C Wade Crane 99 206.282.6667
UPPR Ted Dehnke 01 NP
A Lisa R Jarvits 00 NP
♣Sarah Jost 02 NP
B Allen Lloyd Peterson + NP
B Carol Ann Peterson + NP
1920
201 Donald S Beesley 96 206.301.9880
201 Shawn Beesley 96 206.301.9880
303★**Bitpal + 206.383.2491**
103 Heather L Boetto 03 NP
102 Shelleen A Byrnes 89 206.284.1120
♣Roy Cats 03 206.213.5138
303 Jennifer Goeke 02 206.285.1366
202 Jamie R Hornstein + NP
♣Nell Sommer + NP
20 Lucile J Tennyson 88 NP
♣Alicia Valdes 03 206.599.5933
2001 Louis A Sheilds Jr 03•206.216.5082
Dawn M Shields 03•206.216.5082
2005 Felicia G Gilbert 00• NP
George E Gilbert 89•206.282.0457
George Edward Gilbert 00• NP
Felica Gertrude Porter 89•206.282.4840
2008 NP
2011◊Kathryn Borisbrown 89• NP
◊Kathryn B Brown 89•206.285.6095
◊Nicholas Gregg Brown 89•206.285.6095
2012◊David F Nevens 96•206.286.3555
◊Judith A Nevens 96•206.286.3555
2016 Julie Ann Taylor 97•206.283.8470
2017 Charles T Griffes Jr 85•206.284.7667
Lynn H Griffes 85•206.284.7667
2021 Alice Plumis Dwyer 72•206.283.4890
Richard F Dwyer 72•206.283.4890
–CROCKETT ST INTS
2103 Ethel K Slaughter 77•206.284.9381
2107
♣Leann S Johnson 01 NP
C Sara M Krajewski + NP
★♣**Sarah Truitt Textiles 00 206.285.6658**
B Aaron A Smuta + NP
Sarah R Truitt 95 206.285.6658
2111 Shyam Krishman + 206.352.5373
2112 Salli E Bauer 84•206.283.7252
Steve Conrad Bauer 84•206.283.7252
2119 Christopher M Martin 99•206.284.4345
Speich Martin 99•206.284.4345
2122 Dena Marie Angelos 96•206.301.9108
Paul A Angelos 96•206.301.9108
–LYNN ST INTS
2202 Dale D Freidig 91•206.284.3833
Randi O Freidig 91•206.284.3833
★**Randi Freidig 93 206.284.3833**
2206 Sandrae R Scott 90•360.665.2868
Steven R Scott 90•206.283.4645
2207 Joseph Dennis Murphy +•206.217.0219
2211 Gary L Richardson 94•206.284.1893
2212 Patricia L Hansen 99•206.284.3310
2216 Brent Alan Bauer 00•206.283.6323
Tara S Bauer 00•206.283.6323
2217 Eleanor J Dubbeide 83•206.282.5805
John B Dubbeide 83•206.282.5805
2220 E Asimakoupoulos 78 206.282.6572
2311 Judith A Winquist 91•206.284.3082
Robert A Winquist 91•206.284.3082
2317 Matthew D Diggs + NP
–RAYE ST INTS
2501♣Steven W Brock 02• NP
2551 Jeff R Parker 99• NP
Sharon M Parker 99• NP
2552 Carol C Frickle 77•206.282.6776
George E Frickle 77•206.282.6776
2559 Linda M Peters 94• NP
Merwin Bruce Peters 94• NP
2562 Apartments
A Edith S Cooper 88•206.283.3360
A Scott E Cooper 88•206.283.3360
2562½ Brad T Ross 03 206.283.6203
2562½ Rachel Ross 03 206.283.6203
2568½ Carolyn L Keim 95 206.284.2168
Gary L Oertli 98• NP
2568½ Constance Rinchiuso 95 206.284.2168
2569 NP
2572 Gary R ARD 99•206.282.7990
Rowena M ARD 99•206.284.8452
★**Gary ARD Assocs 98 206.284.8452**
548 RESIDENCE 69 BUSINESS

● 5TH AVE NE

CT	205.00	E	198 - 18330	$D
CT	52.00		3815 - 4757	$A
CT	45.00	O	5009 - 5907	$B
CT	36.00		6000 - 7455	$A
CT	27.00		7503 - 8416	$A
CT	19.00		8501 - 9818	$C
CT	12.00		10000 - 11395	$D
CT	6.00		11501 - 12320	$C
CT	2.00	E	12512 - 13130	$D
CT	211.00	E	14512 - 16268	$D
CT	210.00	O	14727 - 16221	$D
CT	206.00	O	16505 - 18041	$C
CT	204.01		18556 - 20402	$D

▶▶ 198 - 20402 98155
▶▶ 3815 - 5907 98105
▶▶ 6000 - 9818 98115
▶▶ 10000 - 13130 98125

198◊♣Jeff Tretheway 02 NP
–NE NORTHLAKE WAY INTS
3815★**Always Perfect Yacht Interiors 97 206.328.5178**
–4TH AVE NE INTS
4014 Nathan Kaib 03 206.675.0472
4015◊Patricia H Stell 96•206.545.3521
4017 Apartments
Andrea D Foegler + NP
Terry D Foegler + NP
J Hagen + NP
A Diana Susan Kantor 00 206.547.5296
Dirk Mulhair +• NP
4018 Sarah Tiehen 01 NP
4020 NP
4023 Sam S Dimico 96•206.634.0228
4026 Christopher A Sylvis + NP
4030 Jessie S Lowe 03 206.860.0219
T Nelson 03 206.860.0219
4032 Robert J Bagsby 03• NP
4042 Kelsey Kropp + 206.547.9573
4046 Apartments
2 David Ngirailenesang 02 206.633.0594
4050 Apartments
2 Anthony Davino 98 NP
4 Susan State 02 206.547.0133
3 R Tigner 03 206.545.2157
4 Yarrow Whitman 02 206.547.0133
4056 NP
4057★**Latona School Assocs 89 206.547.8767**
4058 Apartments
UPPR Colana Caryl 00 NP
Wayne Ocampo 03 NP
4060 Daniel B Klabunde 02• NP
Daniele Klabunde 02• NP
4064 NP
4070 J L Tallin 94 206.632.5447
–NE 42ND ST INTS
4209 Gary Cowart 95•206.548.0258
Josh Kieth Cowart 95•206.548.0258
4213 M Sherman 01 NP
4219★**Custom WEB Design + 206.545.7573**
★**Diamond Home Services + 206.547.2836**
4221 NP
4223 Audrey R Odom 03 NP
Brita Reed 00•206.548.9805
Jacob C Thurston + NP
4225♣Juanamaria Gonzalez + 206.632.3511
–NE 44TH ST INTS
4311 Andre C Ferrer 02•206.633.0694
Carole M Ferrer 02•206.633.0694
4315 James Michael Tarplee + NP
4317 NP
4325 David R Sawyer 93• NP
Linda S Sawyer 93• NP
4329 Jennifer E Stephens 98•206.545.6873
4331 Elizabeth M Russell 91•206.632.4754
Martin G Russell 91•206.632.4754
4339 NP
–NE 45TH ST INTS
4407 NP
4409 Phyllis Brown + 206.632.1472
4417 NP
4419 A L Asbury 95 206.634.0805
4421 Xavier G Gibler 99 NP
4423 Apartments
A K Bancroft 03 206.633.0370
♣Simon L McGuire 01 NP
♣Cheryl Wilcox + 206.632.1064
4427
6 Marisol Alonso 99 206.632.5127
1 V Cook 03 206.632.2263
1 V Cook 03 206.632.1072
♣Adrienne M Corulli 97 NP
4 Tamaree Dean 99 206.547.9694
9 Theresa A Gossman 03 206.633.6109
8★**Hulyah + 206.355.1978**
8 Jessica D Loun 03 NP
8 Scott A Loun 03 NP
4 John David McCloud III 99 206.547.9694
11 Sherpa Pasang + 206.547.1353
2 Sherpa Pasang 03 206.675.0347
3 Hilario Rodriguez 03 206.632.1677
Abraham Ross 03 206.633.1354
Christie Ross 03 206.633.1354
5 Rutilo Santibanez 02 206.632.1347
10 J Sawyer 02 NP
11 Pasang Sherpa + 206.547.1353
4523 John L Rasp 62•206.633.1835
Trudith A Rasp 62•206.633.1835
4525 Kevin Dean Williams + NP
Nancy B Williams + NP
4531 Matthew W Luzum + 206.545.3780
4535 Lillian B Beste 82•206.633.0190
4539★**Global Partnerships 96 206.634.3240**
Max A Savishinsky 01 206.634.3240
4545 C Wollan 02 206.633.0139
L Wollan 02 206.633.0139
4551 Aaron Blumenthal + 206.985.2973
Celeste Simons 03 206.633.0621
4555 NP
–NE 50TH ST INTS
4701
★**Bob Hoot Consulting + 206.228.2594**
Jamund Ferguson + NP
REAR Courtney Kiehn + 206.545.4970
Julia Mullikin + 206.632.7513
F Sarina E Sapseord 01 NP
LOWR Jeanne K Wiek 84• NP
LOWR Martin Wiek 84• NP
Dylan J Williams 02 206.632.3716
4707 William F Kemper +• NP
4711 Doris Oleary +• NP
Sasha Oleary +• NP
4715 Erica S Garcia 00•206.547.2495
Gregory P Garcia 00•206.547.2495
4719 Apartments
Robert Cornett 02 NP
8 Jacqueline Dominguez 03 NP
2 Michael Edwards 02 NP
Mohamed Fadlalth 01 NP
1 Stacy Holmes + 206.547.9812
F Puga 02 NP
5 Paul Robinson 02 206.632.1682
7 Richard Schei 02 206.632.3421
Jeff Smith 02 NP
Crisanna Sutphin + 206.547.1563
Horace Thornton + NP
H Tsay 03• NP
Y Tsay 03• NP
Paul Wade + 206.547.5426
Stella Wade + 206.547.5426
4721 Apartments
2 Kristin N Houg 98 206.632.9302
3◊Don Brian Hutton 92 NP
1 Gregory L Norman 99• NP
1 Kristin Houg Norman 99• NP
♣Carolyn K Tierney 03• NP
♣Michael B Tierney 03• NP
4731 Pablo C Ajeto Sr 84• NP
Sergio Ajeto 84• NP
4733 Eileen P Apoe 94•206.633.0670
Eric Wayne Apoe 94•206.633.0670
4739 Jessica L Godbey + NP
4743 Kang Kumari 91• NP
Shakuntala Kumari 91• NP
4747 Andrea Vassiljev 94•206.547.3729
Sarge V Vassiljev 94•206.547.3729
4753 Caroline Tedja 93 206.545.2805
Henky Tedja 93 206.545.2805
4757 Jamie Jensen 02 206.675.0838
–NE 51ST ST INTS
5009 David Rich 89 206.632.0895
David D Richard 89 206.632.0895
5011 Gordon D Nelson 62•206.633.0469
Vivian R Nelson 62•206.633.0469
5019★**James C Scott 89 206.547.4442**
–NE 52ND ST INTS
5103 Sebastian Levy 02•206.632.1521
5107 Thomas Emmett McLaulin + 206.633.5001
5111 Larry Angel 03 206.632.7283
–NE 53RD ST INTS
5203 Dino A Bocala 97 206.547.1541
David Allen Booth 97 206.547.1541
5207 Nicholas Cenac 03 206.284.3353
5211 Pieter D Wyckoff + NP
5217 NP
–NE 54TH ST INTS
5311 Ryan A Youngman +• NP
5319 Carole Rae Rasmussen 65•206.632.9353
Wayne E Rasmussen 65•206.632.9353
–NE 55TH ST INTS
5403 Binita Stocker 02 206.632.0571
Cavin M Stocker 02 206.632.0571
5407 John W Coggan 99•206.675.8188
Mary M Coggan 99•206.675.8188
5411 Gregg E Powers +• NP
5419 John P Kornstein 89 206.523.5066
5503 NP
5505 Pamela Ogorman 00• NP
5509 A Miller 83•206.525.8488
Martha Anne Miller 83•206.525.8488
5511 Karla V Hays 77•206.525.5353
5519♣Keri Marie Lutz 92 206.729.2433
–NE 57TH ST INTS
5607 Brian L Jacobsen 01• NP
Eric O Jacobsen 01• NP
5611 James Guidon 79 206.527.0144
5703 Shawna Lee Paulson 02 206.524.3165
5707 Anne L Leatherman 93•206.522.6421
5711◊Sabina Boehm 99•206.525.4940
5717 Patricia W Briggs 94•206.522.3577
Roger A Briggs 94•206.522.3577
–NE 58TH ST INTS
5801 Micheal J Owen 97 206.527.5582
5805 Stephen J Mooney +• NP
5807 Matthew D Fleagle 99•206.528.1277
★**Matthew David 03 206.729.6966**
Angela M Michel 99•206.729.6966
5907◊Henry A Jacobson 96•206.517.4473
◊Linda A Jacobson 96•206.517.4473
–NE 60TH ST INTS
6000♣Anthony A Guerrero +• NP
♣Mari F Herrero +• NP
6003 Ashley Boynton + NP
6005 Jennifer A Devenyns 99•206.522.1048
Joshua M Devenyns 99•206.522.1048
6007◊Stacy L Sipinen 91•206.527.2124
◊Thomas N Sipinen 91•206.527.2124
6012 Karen E Bye 96• NP
6015 Jenny Lee McFarland 93•206.522.3972
6016 Carla L Cullen 81•206.524.7433
Thomas Edward Cullen 81•206.524.7433
6017 Robert Stokes Jr 94• NP
Susan E Stokes 94• NP
6020 Kyle Maxwell 03 NP
6024◊Alan T Young 94•206.525.5213
6025 NP
6029 Sueyeon E BAE +• NP
Christopher C Lee +• NP
6032 Daniel E Hinds +• NP
Shena M Hinds +• NP
6033 Stephen Schaal Standaart 86•206.526.0344
6036 Sharon A Dibble 94•206.522.2245
6037◊Robert L Esene 00• NP
◊Sandra C Esene 00• NP
6040 Crysta Benson 02 206.527.1478
Crystal Gould 02 206.527.1478
6045 NP
6047◊Ethel M Whelan 99•206.522.7724
◊Jack F Whelan 99•206.522.7724
6050◊Lisa L Grayson 95•206.524.7633
6051 Roger David Arnold 99• NP
Sharon V Arnold 99• NP
★**Roger & Sharon Arnold 01 206.528.2987**
6053 Carlene A Seed 81•206.522.5561
Trent R Seed 81•206.522.5561
6054 Mary Katherine Pope +• NP
6062★**Andrew Childs 02 206.527.6636**
Andy Childs 92•206.527.6636
Andy H Childs 92•206.527.6636
6065 Carol E Petersen 02•206.522.3382
Edwin R Petersen 02•206.522.3382
6066 Gary J Hallee 85•206.525.0228
–NE 63RD ST INTS
6302♣Casey D Schoepflin +•206.526.2013
♣Todd N Schoepflin +•206.526.2013
6304 John H Rhodes 94 206.522.0380
6306 Dr David M Scheer 95•206.527.8752
Marilyn A Scheer 95•206.527.8752
6309 Elizabeth Anne Martin 98 NP
6313◊Carolyn J Bea 95•206.524.2734
◊Steven E Bea 95•206.524.2734
6318
B Rosalie L Antupit 01•206.729.1013
B Samuel N Antupit 01•206.729.1013
C Joan Dorma Davis 01•206.729.0973
Stephanie Goldade 02 NP
E★**Gopher Sewer & Drain Cleaning + 206.522.7629**
F Xuewei Huang +• NP
A Daniel P Hurley +• NP
H◊Joan F Kelley 01 206.729.5057
6★**Law Offices of Monika Vasil + 206.715.5233**
A Molly A Malouf +• NP
I★**Marie Maxwell Consulting + 206.227.2025**
I Marie Maxwell 01•206.985.4488
I P M Maxwell 01•206.985.4488
E★**Reliant Inc + 206.842.3456**
E Darlene M Sever 00• NP
E Michael N Sever Jr 00• NP
Jake Snider 02 NP
6319 Evanna L Charlot 82•206.525.6750
Rodrick G Charlot 82•206.525.6750
6322½♣Bryan R Franz 98 NP
6322½♣Garrett Lee Franz 98 NP
6323★**East Pacific Chemical Co 95 206.523.0168**
◊Charles W Turner 55•206.523.0168
◊Harriet E Turner 55•206.523.0168
6326 Robin Bartlett-Smith +• NP
6327 John M Dunstan 94•509.996.3658
Linda Dunstan 94•509.996.3658
6329 Michael Alles + NP
★**Stop Shot 03 206.234.3889**
6330 Prithy A Korathu 93•206.528.0118
6334 Al E Cressey 79•206.523.5891
6335 Andrew F Cecchini 99•206.729.8859
Theresa Cecchini 99•206.729.8859
6339 Chad White 88 206.525.8625
6340♣Viresh N Ramdatmisier +• NP
6341 Apartments
205 Ellen Louise Alme 87•206.525.1580
408♣Eddie W Bennet 97 206.729.8776
408♣Zack Bennett 97 206.729.8776
208♣Bedford J Brier Sr 03 206.525.6451
309 Lloyd Calhoun 97 206.517.5339
404 Myrna J Chapman + 206.634.1599
502 James H Childs 02 206.527.7886
207 Ramila P Chwala 03 206.523.3063
203 Eris E Dreykus 89 206.522.6505
303 Don P Flavin 94 206.523.4389
407 N Goldberg 94 206.527.0434
501 Maryann A Gorcester 90 206.524.1974
305 Yoshie Howard 95 206.528.0502
206 Helen L Jacobson 84 206.523.8279
409 Marta Lapaz 02 206.528.5990
Terry Mathews + 206.523.1214
310 J McGaw 99 206.528.0407
410◊Jenna C McMillan 00 206.985.0220
410◊Margaret S McMillan 00 206.985.0220
406 Irene W Olson 94 NP
405◊James A Owen 91 206.524.7279
506 Sinecio G Ramos 00 NP
508 Larry W Roberts 96 206.526.2693
202 Norman Ray Rogers 86 206.523.6542
401 Wendy Rostad 99 206.729.7356
301♣Frank Sullivan 85 206.526.1883
203 Aganita Varkentine 89 206.522.6505
306 Glendora M Werblow 01 206.323.9399
302 Shubinli Xu 00 206.522.9910
510 Ding F Zhang 99 206.525.4236
510 Luo J Zhang 99 206.525.4236
♣Qing Zhuo 03 206.527.8326
6342♣Dr Rajninder K Julla +•206.522.0448
6344♣Minh T Hong +• NP
♣Que H Hong +• NP
6346♣Marsha K Ederer +• NP
♣Conor D Heathcote +• NP
–WOODLAWN AVE NE INTS
6501 Apartments
A NP
6503 Apartments
Erin Boisclair 03 206.526.2911
D Zachare Siahpush + 206.527.7084
Alvaro Sosa 03 206.985.2044
6504 NP
6506 Jessica Harvey 02 206.985.8830
Stephanie A Moberg 02 206.985.8830
6511 Lynn M Meyers +•206.522.2526
Richard M Meyers +•206.522.2526
6515 Apartments
103 Michael L Ayres + 206.525.6310
A Phil A Finger 03 NP
♣Allison Gandre + 206.527.3301
203◊Stephanie C Garlichs + NP
101 H T Hege 02 206.524.4398
1 Srini Jayaraman 99 NP
201 George Richard Kerr 82 206.525.4023
102 Sarah Mitchell 02 206.729.3623

© Copyright information on this page may not be reproduced or entered into any computer system in any manner whatsoever except with the prior written authorized consent of the publisher.
CT - Census Tract AB,Etc. - Census Tract Home Value Rating ★ - Business Listing ⊙ - Duplicate Phone Number At This Business Address ◊ - No Mail Solicitation

TP	Adjoining	Source
-	✓	Cole Information Services

LATONA AVE NE 2005

206 Laurie L Kurowski 01• NP
105 Chin L Kwan 00• 206.732.3232
105 Clarence Chiho Kwan 00• 206.732.3232
405 Betty L Mahrt 00 206.547.0776
405 Vernon E Mahrt 00 206.547.0776
101◊ Mildred E Oyloe 00 NP
♣Harold Pelton 01• NP
307◊ Abbott Barry Peyser 99• 206.632.0402
301 Wen Sun 94• NP
104 N Turajski 03• 206.784.9128
104 Amanda K Wells 03• 206.547.0609
4005 Bill Arthur 01 206.632.2085
Geneva Arthur 01 206.632.2085
4006◊ Christina L Vaule 01• 206.633.1569
4007◊ Brian Roderick Baker 01• 206.547.0645
◊ Heather L Baker 01• 206.547.0645
4009 Daniel Philip Davidson 98• 206.547.3580
★JC Finance 89 206.547.3580
4014 Christopher Munson 94• 206.632.0250
Cristofer R Munson 94• 206.632.0250
4015 Apartments
Brian M Bailey 00 NP
Sam J Fleishman + NP
Duane Lee Groome + NP
B Edward Hobbick + 206.244.2562
Kara Elizabeth Martin + NP
4017 Salim Kader + NP
4018 Edward P Barrett 85• 206.632.9199
Wende K Barrett 85• 206.632.9199
4019 Dave Hornor 01 206.547.0938
Patti Jones 01 206.547.0938
★246 Books 02 206.547.0938
4021 Craig H Young 01 NP
4023 Mike Romey 03 206.545.9193
4025 Eli Rashkov 68• 206.634.1184
4026 Dave Ioan Vanderhoff 00• 206.545.1871
4027 Jennifer L Hamilton 03 NP
4031 Michael J Gray 94 206.634.3534
Allen Scott 94 206.634.3534
4034 Joan E Sunderland 55• 206.632.5705
4035 Rena H Grant 86• 206.634.3255
Steven D Grant 86• 206.634.3255
4038 Uldis Zarins 58 206.632.2337
4039 Elise Mackay + 206.633.0258
4042 Melissa Dorn + NP
★Kbda Lic + 206.547.3376
★Kbda Lic + 206.547.1739
4043★Culturehock Multimedia 00 206.547.2803
4044 K Karpf 03 206.547.1029
4046◊ Cheryl Leblond 00 206.525.1508
◊ Kenneth Edward Leblond 00 206.525.1508
4047 Anthony C Valterra + NP
Mikelann R Valterra + NP
4049 Apartments
C Samuel M Donohoe 97 NP
♣Jennifer J Elken 03 NP
2 Adam E Holdorf 03 NP
♣Rachelle Jacobson 02• NP
♣Steven Jacobson 02• NP
UPPR Dawn Kale 00 NP
B Carol Elaine Ohsar + NP
♣Natalie Raffaeli 02 206.545.6693
UPPR David Stinson 00 NP
♣Jessica Williams 02 NP
4050 Dalia T Carriveau 92• NP
Jeanette M Carriveau 92• NP
4054◊ Merrily M Wyman 97• 206.633.3289
4056◊ Malvin L Devore 79• 206.632.3129
4059◊ J M Devore 84• 206.633.5126
◊ Oanh Bui Devore 84• 206.633.5126
4061 Edna E Kee 98• 206.632.1855
Norman F Kee 98• 206.632.1855
4062 Peter M Robison + NP
4064 Baralta M Robinson 02• 206.634.3021
J M Robinson 02• 206.634.3021
4065 Janet Jean Gregson 01• 206.633.0149
John W Gregson 01• 206.633.0149
4066 Noel R Dittrich 02 NP
4067 H Shalom 87 206.633.2355
4068 Erin Steeves + NP
-NE 42ND ST INTS
4200 Ira Palmer 03 206.675.0644
4202 Sherry J Gonnering 96 206.547.3042
★Sherry J Gonnering + 206.547.3042
4204 NP
4206 David W Knudson 67 206.632.2754
4209★Pamela A Pasquale Consulting 00 206.547.7420
C Rainwater 91• 206.547.7420
Craig D Rainwater 91• 206.547.7420
4210 Daniel Staley 03 206.632.7482
4212 NP
4218 Douglas L Sneddon 73• 206.632.2318
4219 H Nguyen 02 206.633.1403
4222 Laura Costello 02 206.547.9646
4223 David P Johnston 98• 206.547.5279
Mary Johnston 98• 206.547.5279
4227 Lori J McNaughton 00• 206.547.0599
John Gerald Roeller 00• 206.547.0599
4228 Apartments
Carissa Honkanen + NP
13 Artemio Diaz Mantaring 02 NP
Mariann Masson + 206.547.1920
Lelyee Ng 03 206.632.5286
Jahuan Shim + 206.634.4271
C Tang + 206.545.4996
Hui S Tsay 01• NP
Yun P Tsay 01• NP
4230 Peir Tsay 02 NP
4231 Patricia M Devol 99 206.374.9051
4232 Apartments
LOWR◊ Anthony M Dublin 99• 206.545.8186
LOWR◊ Rebecca C Dublin 99• 206.545.8186
◊ Kevin B Smith 00 NP
◊ Laura Joan Smith 00 NP
4236 Jan M Nicosia 00• 206.634.3089
4237◊ Eric Bruce Pryne 85• 206.547.2450
◊ Lila L Pryne 85• 206.547.2450
-NE 44TH ST INTS
4307 William Lee Swartout 71• 206.633.2659
4312◊ Deborah E Cellis 99• 206.675.1205
◊ Sal Cellis 99• 206.675.1205
4316 Karen McNally 70• 206.633.3864
Patrick C McNally 70• 206.633.3864
4319 Anna A Pizzio 55• 206.632.4689
4320★Atbe 03 206.634.1272
Mary E Reardon 94• 206.547.5319
Stephen Michael Reardon 94• 206.634.1272
4321 Marina D Snyder 98 NP
4324 Jonathan A Battisti + NP
4325 NP
4328★Heidi Smets 03 206.633.6103
◊ David M Hoyt 92• 206.547.0427
4331 Michelle Jensen 01 206.632.7102
4334 Donald J Russell 03 206.634.9242
Patricia J Russell 03 206.634.9244
4335 Jonathan D Reichhold 01• NP
4338★Latona Consulting + 206.617.6967
4339 Lindsey Burke 03 206.525.3938
4401★Science Engaging & The Environm + 206.632.3350
◊ Suzanne A Thompson 71• 206.632.3350
◊ Tim A Thompson 71• 206.632.3350
4407 Judith Ann Ramey 88• 206.632.6874
4408★Twelve Branches Acpnctr & Hrbl + 206.854.5399
4410 Will Barentz 94 206.547.6781
4413◊ Jill Nakawatase 03 NP
4414 4416 NP
4418 Rick Lee Ellison 02 206.632.3980
4422 Christopher Bisram + NP
Sarah J Bisram + NP
4422½ Constance J Dosing 99 NP
4423◊ Phil Carl Swartzendruber 99 206.675.8157
◊ Ryan M Troyer 99 206.675.8157
-NE 47TH ST INTS
4509½★Al Ersfeld 01 206.634.0677
Alvois Ersfeld 97 206.632.5070
4515◊ George E Wright Jr 95• 206.545.6504
4516◊ Rev Carol J Ludden 82• 206.547.4031
◊ James R Ludden 82• 206.547.4031
4517 Tricia A Juhnke 03• 206.526.7841
Steve Patrick Pignotti 03• 206.526.7841
4520 NP
4521 Dustin T Shigeno 98 206.675.9543
4524◊ Ellen S Mitchell 77• 206.632.2597
◊ Frank K Mitchell 77• 206.632.2597
4525 James W Jordan 59• 206.632.3041
Patricia Ann Jordan 59• 206.632.3041
4530 Lea Elizabeth King 86• 206.634.2019
Thomas Anthony King 86• 206.634.2019
4531 Eugene Glenn Greiff 98• 206.547.0174
Kathleen Ann Greiff 98• 206.547.0174
4532 Colette D Courtion 80• 206.633.3932
Donald Everett Courtion Sr 80• 206.633.3932
★Seattle SK Corp 88 206.545.1022
4536 Jason Gortney 03 206.547.4770
★Hjert Bernardi Architect + 206.632.0267
Fred Schmidt 03 206.547.4770
4537 Barry S Onouye 76• 206.632.1009
Yvonne P Onouye 76• 206.632.1009
4540 Frances A Jones 80• 206.633.6504
4541 Jenna H Ashley 94• 206.632.6013
Jerry Stuart Ashley 94• 206.632.6013
4544 Megan Renee Dosher + NP
★33Rpm 02 206.547.2014
4545◊ Claudia J Christensen 99• 206.732.0261
◊ David E Christensen 99• 206.732.0261
4549 Katherine S Wasson 96• 206.634.3445
4550 Christine M Heisel 76• 206.632.1455
Donald V Heisel 76• 206.632.1455
★Uhl Software Inc 96 206.547.9867
4553◊ Judy H Mukai 78• 206.832.3244
4554 David Chiaravalli + 206.547.9625
4557 Julie Kuehn 94• 206.547.6274
Robert J Kuehn 94• 206.547.1036
4558 Arsair I Bergstrom 55• 206.633.0696
-NE 50TH ST INTS
4700 Norman J Dovichi 00• 206.545.3574
Susan L Dovichi 00• 206.545.3574
4701 Candace A Davis 76• 206.632.8889
Charles M Reeder 76• 206.632.8889
4706◊ Patricia M Miner 80• 206.545.7259
◊ Willard H Miner 80• 206.545.7259
4707 Lorene Kathryn Miller 66• 206.632.0479
4710
Aaron F Burnett 96• 206.633.4243
Claire M Burnett 96• 206.633.4243
★Burnett Sants 02 206.545.7229
300★Nuevas Fronteras Inc + 206.633.4243
4711◊ Mike R Stewart 98 206.675.0509
◊ Sean D Weekland 98 206.675.0509
4714 Daniel J Brady 89 206.547.7280
Paula M Brady 89 206.547.7280
4715◊ Christof V Kalle 92• 206.632.8117
◊ Susanna Graf Kalle 92• 206.632.8117
4718 Christian J Colando 94• 206.547.0907
Julie A Colando 94• 206.547.0907
★Waxwing Press + 206.547.0907
4719 Marco A Abbruzzese 01• 206.675.0065
Molly Abbruzzese 01• 206.675.0065
4721◊ Christina F Deputy-Ott 02• NP
◊ Drew J Ott 02• NP
4722★Hania Surowiec Photograph 98 206.632.0467
Anna C Kareiva 91• 206.632.0467
Peter M Kareiva 91• 206.632.0467
4725 Cynthia L Burgason 98• 206.547.7813
4730★Joe Leahy Design 99 206.547.1001
Alison P Leahy 89• 206.547.1001
Joseph H Leahy 89• 206.547.1001
4731 David R Azose 75• 206.633.2426
Ellen K Azose 75• 206.633.2426
4734 NP
4735◊ Raid N Khalil 02• 206.632.0978
◊ Susanne Khalil 02• 206.632.0978
4736 Caroline E Johnson 93• NP
4739◊ Steven L Mason 01• 206.633.1584
◊ Thomas M Todaro 01• 206.633.1584
4740 Joan M Fanning 99• 206.633.4236
4741 Bradley Russell Kielman 77• 206.633.2711
4744 Kent Dickson 91• 206.632.8468
Lauren E Dickson 91• 206.632.8468
4747 Kathleen Towe Harleman 03• 206.524.5044
4748 Alan G Warren 77• 206.632.4499
Debra L Warren 77• 206.632.4499
4749 Frances S Till 73• 206.632.4574
Gilbert J Till 73• 206.632.4574
4753◊ Lauren V Ellis 97• NP
◊ Robert M Ellis 97• NP
4754◊ Gregory K Martin 87• 206.547.0507
◊ Patricia M Whitney 87• 206.547.0507
-NE 51ST ST INTS
5011 Alan E Shelton 03• 206.632.1388
Sharon E Shelton 03• 206.632.1388
5012 NP
5017 Ted Holzman 94• 206.547.0654
★Lux Lunae Consulting 90 206.547.0654
5018 William E Ames 85• 206.632.0651
★Valkyrie Landscape Design 95 206.632.0651
5019 Fred J Connors 62• 206.632.5356
John Frederick Connors 62• 206.632.5356
5102 Diane L Cepurna 83• 206.547.0221
Paul L Cepurna 83• 206.547.0221
5103◊ Paul Joseph Schachter 99• 206.548.1411
◊ Robin A Schachter 99• 206.548.1411
5107 Gabriel S Rosenthal 98• 206.675.8656
5108 Ellen R Mayer 93• 206.633.2351
Michael J Mayer 93• 206.633.2351
5111◊ Jeremy R Freeland 95 206.729.3971
◊ James L Moore Jr 95 206.729.3971
5112 Apartments
Paul Humphrey + 206.632.0372
2 Merrick Ti Lim 01 NP
6 Jeanne M Shapard 00 NP
3 David White 02 206.932.3823
5115 Marilyn Zuckermann + •206.632.2913
5117◊ Charles R Atwell 97• 206.632.3478
◊ Joel H McCulloch 97• 206.632.3478
★Latona Artworks 95 206.632.3478
-NE 53RD ST INTS
5200 Edward M McMahon Jr 99• NP
Rosanne McMahon 99• NP
★Rosanne Olson Photography Inc 93 206.633.3775
5207 Peggy D King 94• 206.545.8135
Wilbur C Spelger 94• 206.545.8135
5208 James Wendell Little 92• 206.547.7061
Ruth A Little 92• 206.547.7061
5209 Patrick Ascolese + NP
Emily Ward + NP
5212 Roger Roger Lindgren 00• 206.522.6314
5215 Judith Ann Powell 94• 206.545.1445
5217 William C Spelger 96• 206.547.2936
5218◊ Ray W Johnson 59• 206.632.0793
5303 Toshiaki Imada 02 206.523.9913
Yang Zhang 02 206.523.9913
5307 Jim R Wilson 01 NP
5308 NP
5311 Lisa Anastasi 99 206.525.3791
5312 Colleen Mary Sullivan 82• 206.522.8669
Robert David Sullivan 82• 206.522.8669
5315 Edwin A Matthew 93• NP
5316 Elizabeth H Spieth 88• 206.524.8740
James L Spieth 88• 206.524.8740
5319 Michelle Leross 95 NP
-NE 54TH ST INTS
5406 Apartments
♣Marcus Kutsch 02 NP
BSMT Adam Lefebvre 01 NP
A Abigail Lombard 82 206.526.1886
5410 Lesslie B Burwell 96 206.729.0629
5414 Katrina Garrett + NP
5419◊ Wendy E John 85• 206.524.4030
◊ William M Morris 85• 206.524.4030
-NE 56TH ST INTS
5501 Doug C Kaimakis 99 206.729.0620
Rob Doug Kaimakis 99 206.729.0620
5502 Seung Baek Yi 03 NP
5503 Megan E Sutherland 94• 206.985.6764
5504 William H Polk Sr 81• 206.525.4252
5508★Hirsplace 03 206.310.9929
Chriselda L Reyna 00 206.522.4933
5601 Suzanne C Geiger 97• NP
5602 Chad Trabant + 206.522.4383
5607◊ Gail W Livingstone 89• 206.524.7954
◊ Keith E Livingstone 89• 206.524.7954
5608◊ Al M Bergstein 98• 206.526.0681
5611 Chad D Waters 03• NP
Kristan M Waters 03• NP
5615◊ Paul H Fouhy 03• 206.781.0659
5619 Ben W Charlier 01• 206.985.0555
Marjorie A Charlier 01• 206.985.0555
-NE 58TH ST INTS
5701 Rose Ann Guyott 62• 206.523.6914
5707◊ Jason M Allor 99• 206.523.3665
5710 Lindy Fay + NP
Sean Fay + NP
5711◊ Grace V McLeod 78• 206.523.2023
5713 Steven E Hale + NP
5716 Sarah A Pullian 00• 206.522.2855
5717 Christine M Tolsma 86• 206.524.8708
Mark D Tolsma 86• 206.524.8708
-NE 59TH ST INTS
5802 NP
5803 Eliza D Jones + NP
5806 Curtis Allan 95 206.527.5499
5807★Copestone Development Inc 96 206.527.2618
M Sinjan 99 206.985.4570
5810 John W Jones 55• NP
5818 Apartments
5 Shane Byrnes + NP
2 Melissa J Rickey 02 206.782.5828
1 Singsing Way 01 206.525.2681
5900 Eileen E McAuliffe + NP
5906♣ Tony J Flock 02 NP
5910 Delia K Juarez 98• 206.522.3631
Marjorie A Smith 98• 206.522.3631
5911 Rose Earl 94 206.729.7570
Robert E Koley 94 206.729.7570
5916 Ingrid Chang 02 NP
Mark Dixon 03 NP
Bethany R Lynn 02 NP
Matthew Sly 02 NP
Nathanial Stevens + 206.527.5242
▶▶ 6002- 9026 98115
-NE 60TH ST INTS
6002 Edward G Noble + 206.524.6021
Kaysone Onnaphom + 206.524.6021
6003 Amal M Sansregret 88• 206.522.5302
6006 Joanne B Daniels 67• 206.525.6864
Tod A Daniels 67• 206.525.6864
6007★BTC & Assoc + 206.353.2000
◊ Erica W Fraser 96• 206.985.9969
◊ Ross T Fraser 96• 206.985.9969
6013 Carol Lowe 98• 206.528.1589
John A Lowe 98• 206.528.1589
6014 David John Schmeling + NP
Lori Elizabeth Schmeling + NP
6022 Jed A Gorden 94• 206.729.3692
Jeo Gorden 94• 206.729.3692
-NE 62ND ST INTS
6103 Jeff David Bergstrom 94• 206.517.4499
Cheryl A Conklin 94• 206.517.4499
6104 Gordon Bradley Gray 88• 206.525.5305
Margaret Ruth Gray 88• 206.525.5305
6106 James E Munro Jr 96• 206.527.4283
Shirley C Munro 96• 206.527.4283
6107 Gregory W Whitcomb 74• 206.522.1190
6110 Kristi M Brown 87• 206.527.3552
Kathryn M Hutter 87• 206.527.3552
6115◊ Deborah A Shuman 98• 206.525.3908
◊ George L Shuman 98• 206.525.3908
6118 Jacqueline K Adie 68• 206.522.1963
William E Adie 68• 206.522.1963
6119★Ace Tugboat 92 206.524.2750
Daniel C Grinstead 70• 206.524.2750
6126 Dylan E Jackson 02• NP
-NE 63RD ST INTS
6200 Christine Kelly + 206.706.0348
6204◊ Bruce Allen Busby + 206.256.6213
6205 N J Zylstra 79• 206.525.7044
Nancy J Zylstra 79• 206.525.7044
6206 Becky Sarah Marlowe + NP
6208½♣ Ronnie Bishop 02 206.985.4113
Kelly M Edinger 00 NP
BSMT Halsey Wilder 00• NP
BSMT Joyce V Wilder 00• NP
6212 Theresa L Dewitt 00• NP
6214 Jaclyn W Kane 85• 206.526.1119
Kevin Kevin Kane 85• 206.524.3740
6215 Joshua W Ring 92• 206.524.7806
6218◊ Carola D McAlister 99• 206.52
◊ Grant A McAlister 99• 206.52
6219 NP
6220 Clavier Zuckermann 87 206.52
-NE 64TH ST INTS
6300 Gwen Stuebing 86 206.52
Lisa C Stuebing 86 206.52
6301 NP
6305 Susan Marie London 97• NP
6306 Randall Sutter 02• NP
6309 Georgiana O Ellis 80 206.52
6312 B B Klein 98• 206.52
Mary E Klein 98• 206.52
6313 Dorrance J Rigney 92• 206.52
Emma Z Rigney 92• 206.52
6318 NP
6319 Justin Deary 03 206.78
6322♣ Williams Burns + 206.52
♣Peg Mary Mazen + 206.52
6324 NP
6328 Michelle U Davis 98 NP
★Somakur 99 206.77
-NE 65TH ST INTS
6400 NP
6401 Karen L Schober + NP
6404 Donald Andrew Caffrey 01 NP
6406 NP
6408★Small Works Gallery 01 206.52
6429 Christy G Goralnik 03 206.52
6410★ Meg Gray 92 206.52
6421★Monas Inc 97 206.52
6423★Latona by Green Lake 68 206.52
-WOODLAWN AVE NE INTS
6504◊ Norma M Durst 80• 206.52
6506 Rebecca J Wendlekt 01 206.32
6512 Joanne C Purdy 99• NP
Suzanne C Purdy 99• NP
6515 Victoria Browning 03 206.29
6516♣ Thomas A Mechelke + NP
6517 Jay Marine + 206.54
6520 Jason L Blackburn 00• 206.52
Jenny Y Blackburn 00• 206.52
6523 J Hanbey 94• 206.52
Russell D Hanbey II 94• 206.52
★Russell Hanbey Consulting + 206.52
6526 NP
6529 Douglas M Daniel + NP
★Postres De Elena 02 206.46
★Vertigo Project Advertising + 206.32
6530 Patrick Wyatt 01• NP
6532 Suzanne L Lundquist 62• 206.72
6535 Renata Ruby Laetans 98• 206.98
Scott D Laetans 98• 206.98
6538◊ Paul V Rosa 98• 206.52
6539 Paul A Rogers 97 206.52
6560★♣ Cafe Maree 97 206.98
-E GREEN LAKE DR N INTS
7307 Annemarie V Colino 97• 206.52
Peter W Colino 97• 206.52
7310 Marin B Brustuen 99 206.72
Bethany L Graves 99 206.72
7314★Lisa Clarfeld 03 206.32
Lisa C Porad 01• 206.52
Scott David Porad 01• 206.52
7315 Ronda M Jones 01 NP
7318 Joseph M Jardine 03 NP
Michael Jardine 03 NP
7319♣ Dr Frederick Dav 01• 206.52
♣ Ann Davis 01• 206.52
★Dr Joan Davidson MD + 206.36
★Frederick B Davis MD 79 206.52
★HK Platts 02 206.72
-NE 75TH ST INTS
7400★Ojhcorp + 206.52
7406
Gina Coan + 206.52
A★Impressions + 206.52
A★Impressions of Wa Inc + ⊖206.52
C Joan B Levine 02• 206.52
C Jean E Mason 02• 206.52
A Lesley C Tanaka + •206.52
B★T C Vu + •NP
7412 Apartments
♣Gurre Garmendia 03 206.63
B Sonia Popadycz 03• 206.72
7416 Damon Scott Saylor 90• 206.52
Dave L Saylor 90• 206.52
7417 NP
7420 E Farnum 02 206.72
Greg Vernon 02 206.72
7422 Apartments
1◊ Shane K Hernott + NP
4 Christina Lee 02 206.28
3 Garrett L Rosas + NP
7423 Charles W Sennett 84• NP
7425◊ Karen L Reynolds 02• 206.52
◊ Michael D Reynolds 02• 206.52
7427 Evelyn D Morgan 00• 206.52
7428 M Ross + 206.52
7429♣ Christine L Chen 98• NP
7432 Bengt E Hag 62• 206.52
Greta H Pearson 62• 206.52
7434 NP
7435 Pamela Lee Sisley 93 206.52
Wallace R Sisley Sr 93 206.52
7440 NP
-NE LONGWOOD PL INTS
7501 NP
7502★Blue Onion Bistro 01 206.72
Corey Leitner 82• 206.52
Roy J Leitner 82• 206.52
★The Blue Onion Bistro Llc + 206.52
7505◊ Douglas F Derby 95• 206.51
◊ Judith Derby 95• 206.51
7506 Carlene O Leitner 74• 206.52
Jesse C Leitner 74• 206.52
7511 NP
7601★Ctr For Political Rspnsblty + 206.52
★Robert Van Winkle 98 206.52
Constance M Vanwinkle 98• 206.52
Robert L Vanwinkle 98• 206.52
7602★Kandsdistrbut 03 206.22
Clark C Stewart 99 206.52
Ida N Stewart 99 206.52
7603 Suzanne Love + 206.52
7605★Hayes Landscape Design Srvc + 206.92
Richard E Lundquist + NP
Ruth E Lundquist + NP
7607 Adam Heffley 02 206.52
7612 Charles F Kirsch 62 206.52
Gretchen M Kirsch 62 206.52
7615 Laurie H Metzinger 87• 206.52
7616◊ Carol A Basnight 82• 206.52
◊ Virve Vainio 82• 206.52
7617 Mark A Holzman 97• 206.52
Suzanne K Rinne 97• 206.52

© Copyright Information on this page may not be reproduced or entered into any computer system in any manner whatsoever except with the prior written authorized consent of the publisher.

+ - New Listing 95,96, Etc. - Year First Listed 1995,96, Etc. • - Verified Homeowner ♣ - Postal Delivery Questionable

TP	Adjoining	Source
-	✓	Cole Information Services

N NORTHLAKE WAY 2005

NE NORTHGATE WAY

★♣ Northgate Coin Shop... 92 206.364.0090
540
E4 ★Accountips 01 206.364.3370
E2 ★African Travel Consortium 98 206.363.6136
339C ★American Consumer Crdt Cnslmt 98 206.783.0830
★♣ Barbara Hole In The Wall 93 206.362.2157
E3 ★Farmers Insurance Johnny Lntr 93 206.363.3610
C ★Fire & Sword Hobbies 02 206.361.5574
208 Peter Kalin ..... 02 NP
D ★The Stomping Grounds Inc 03 206.362.4280
D ★Tsg Inc..... + 206.291.6650
543 Building
★♣ Kicks Hobby Japan 98 206.306.9060
★♣ Massage & Herbal Clinic 00 206.365.6835
1 ★The Varsity Inn 00 206.361.1660
550 ★CPR Sky Wood Fire Grill & Bar 97 206.363.9911
551 Building
A ★Sleep Country USA 01 206.364.1380
809 ★Mattress Gallery 97 206.364.8150
810 ★Discount Tire Co 93 206.365.1614
815 Building
2 ★National Ctr For American 99 206.365.7735
★US Bank..... + 206.363.5724
818 ★Longs Drug Pharmacy.... 02 206.365.4644
★Sound Chiropractic Inc... 99 206.440.7700
822 Building
A ★Mitchell L Marder DDS ... 98 206.367.6453
A ★Paul G Rubin ..... 99⊙206.367.6453
825 ★Pahlka Waterproofing Inc. 92 206.367.5813
826 ★Baskin Rbn 31 Ice Cream Str + 206.364.4320
827 ★Dl Clark Corp..... 92 206.783.6699
828 ★Sterling Savings Bank.... 92 206.361.7279
830 ★Shoe Pavilion..... 98 206.368.0719
831 ★Kinkos..... + 206.368.0340
835 ★Block H & R 92 206.361.1040
840 ★Malys..... 03 206.363.6800
★Rite Aid of Washington Inc 99 206.363.7044
842 ★Quality Sewing & Vacuum. 02 206.363.1634
★Seattle Athletic & Exercise 95 206.364.5890
859 ★Walgreen Co 99 206.417.0404

-11TH AVE NE INTS

1019 Randa Said ..... + 206.362.1098
1021 ..... NP
1023 Thomas B Franch..... + 206.417.3556
1025⊙ Peter Geller 99 206.386.0628
1029 Tussa Beriso 99 206.329.4154
1059♣ Mark H Freeman ..... 02 NP
♣ O H Freeman ..... 02 NP

-12TH AVE NE INTS

1208 C R Canfield..... 98 NP
1212 Fargo E Nelson II ..... 02●206.362.1573
1215♣ Christian Itumiaga..... 03● NP
♣ Patricia D Itumiaga ..... 03● NP
1420 ★Islamic Ctr of Seattle Mosque 89 206.363.3013

-15TH AVE NE INTS

1511 Cyrus P Conine ..... 92●206.361.2140
1512 Mario M Saucedo..... 92● NP
Sobeyda F Saucedo ..... 92● NP
1520 ..... NP
1521 Sylvia B Cotler ..... 67●206.364.9278
Ben S Vernarelli ..... 67●206.364.9278
1526 Adeline M Click ..... 62●206.362.5975
Leslie J Click ..... 62●206.362.5975
1533 ★Dr Injector North..... 02 206.417.3106
1539 Kathleen M Humphries ..... 03●206.378.6999
Paul R Humphries ..... 03●206.378.6999
1541 ..... NP
1542⊙ Anne M Schwendiman 89 206.365.3540
1548 Duc Thien Hua ..... 97●206.366.1260
Kim D Hua ..... 97●206.366.1260

-19TH AVE NE INTS

1702 Jmi Michael Monroe..... 95 206.440.8086
Michael J Monroe 95 206.440.8086
1710 Judith A Martini ..... 60●206.368.2914
Ralph Scott Martini..... 60●206.368.2914
1715 R T Mulholland..... 60●206.363.7928
1718 Apartments
Larry J Ballesteros ..... 00 NP
Sarah C Ballesteros ..... 00 NP
Joe Ruaro 03 206.268.0750
UPPR Leon D Ruaro..... 99 206.268.0515
Pete Ruaro..... 03 206.268.0750
Mun Takets ..... 02● NP
1719 Diana M Edmondson ..... 82●206.364.5746
Marguerite E Edmondson ... 82●206.364.5746
1729 Cicely Clemmons 00 206.367.7234
1731 Andrea Rosario ..... + 206.364.1976
1766♣ Thomas Faber ..... 02● NP
1903 ..... NP
1904 Guech G Tang ..... 98●206.361.1078
Luong Tang ..... 98●206.361.1078
1909 Laverne Toms ..... 60●206.363.6931
M Laverne Toms ..... 60●206.363.6931
1912 Rosie R Dickson..... 82● NP
Bob P Jaeger..... 82● NP
1913 ..... NP
1917⊙ E Leroy ..... 93●206.362.3784
⊙ Christina M Penner..... 93●206.362.3784
1920 Jeff Shen..... 99● NP
1922♣ Rosemary M Wilson ..... 02● NP
1925 Dorothy L Osborne ..... 60● NP
1926 Jeffrey M Jackson 66 206.363.5275
1934 Miriam O Marvel ..... 68●206.361.9660
Robert A Marvel ..... 68●206.361.9660

-23RD AVE NE INTS

2005 Heidi Jo Hynes..... 98●206.362.9169
Patrick R Hynes ..... 96●206.362.9169
★Renaissance Stone & Ceramic 93 206.979.1960
★Therapy Services For Children 96 206.362.9169
2006 Terry M Graham..... 94●206.364.7565
2010 E Read ..... 92 NP
Tinamarie Ybarra ..... 92 NP
2015 ★Auburn Enterprises..... + 206.364.0146
★Somawise Massage & Bodywork + 206.890.1746
2016 ..... NP
2021 Gary S Schudie ..... 63●206.364.3037
2022 ..... NP
2027 Janet E Kenrud ..... 95●206.363.9167
Kern A Kenrud ..... 95●206.363.9167
2028 Donald E Marshall ..... 85●206.365.3767
Marianne J Marshall..... 85●206.365.3767

-24TH AVE NE INTS

2302♣ Barbara J Hurley ..... 60●206.364.2235
♣ Raymond I Hurley..... 60●206.364.2235
2305 Doug French ..... + 206.364.0962
2316 Judith M Camasi ..... 94●206.363.8388
Steven M Camasi ..... 94●206.363.8388
2318 Connie K Kolokotrones ..... 99● NP

-NE 113TH ST INTS

2429 Armen Grigoryan ..... 03●206.361.1133
Tatiana Grigoryan..... 03●206.361.1133
2434 Claire Dunn ..... 62●206.363.0919
2448 ..... NP
2460 Apartments
6 Daniel B Cozine 81 206.363.6173
T Foster 03 206.362.3002
9 Carol Greenhow..... 99 206.417.3380
3 Lucas J Krom 00 206.417.4821
8 Norma Leal ..... + 206.417.0921
10 Virginia Martin..... 03 206.417.3404
1 D Matthews..... 03 206.367.4983
10 C Maxwell 03 206.417.3404
2 Benito Vasquez 99 206.417.3642
2 Andrea V Weiss 99 206.417.3642
136 RESIDENCE 111 BUSINESS

● N NORTHLAKE

CT 263.00 0 1441 - 1441 $E
▶▶ 0 1441 - 1441 98190
1441 Building
220 ★♣ MA Stream & Assocs Inc 82 206.282.1311
1 BUSINESS

● N NORTHLAKE PL

CT 54.00 0 1717 - 1717 $B
▶▶ 0 1717 - 1717 98103
-N NORTHLAKE WAY INTS
1717 ★City of Seattle 99 206.684.4071
1 BUSINESS

● NE NORTHLAKE PL

CT 52.00 0 657 - 657 $A
▶▶ 0 657 - 657 98105
-NE NORTHLAKE WAY INTS
657 ★Tonys Coffees & Teas Inc . 00 206.675.8762
1 BUSINESS

● N NORTHLAKE WAY

CT 35.00 901 - 2143 $A
CT 54.00 904 - 2555 $B
▶▶ 901 - 2555 98103
901½ Kimberly Dubois..... 97 206.675.8520
901½ Matthew W Dubois..... 97 206.675.8520
◊ N L March..... 02 206.632.1498
◊ Rolland L March 02 206.633.5736
903 Matthew L Coill ..... 00 NP
904 ..... NP
905½ Marley A Beaudin ..... 01 NP
Erlin B Loving 96 206.634.0536
910 ★Arrayblo ..... + 206.369.0107
★Lake Washington Rowing Club 97 206.547.1583
★The Oars Program..... 03 206.352.9066
927
♣Cynthia M Benge..... 03 206.547.2886
♣Nancy Bro..... 98 206.547.7073
♣Nancy M Broaders..... 96 206.547.7073
20 James M Burnell ..... 01● NP
20 Nancy R Burnell..... 01● NP
301 ★Christphr W Moore Atty at Law 00 206.548.8278
220 ★Cynthia Benge 01 206.547.2886
301 ★Garella A Elena Law Office 03 206.675.0675
301 ★Harold G Weinberg 99 206.784.4700
★♣ Hurlburt Ira F Co 91 206.547.2721
430 ★Jack R Bennett Inc 94 206.632.6070
★♣ Jay Dee Parking Garage 02 206.728.1111
140 ★Jim Benge Co 93 206.545.4262
125 ★Kathleen Trumbauer Cpa Ps 94 206.632.7843
125 ★Mark Trumbauer Construction 89 206.527.8350
100 ★Max Heller..... 03 206.399.8808
♣Christopher W Moore..... 03 206.548.8278
220 ★Nancy Broaders 92 206.547.7073
♣Ruth Nielsen ..... 03 NP
♣Kathy Pope 03 206.632.2292
220 ★Pope Kathy PHD 02 206.632.2292
120 ★Rich Haynie Insurance Inc + 206.634.1770
♣Kathleen Tru 94 206.632.7843
♣Kathleen Trumbauer Cpa ... 94 206.632.7843
♣Anne Vanroden 03 206.547.2886
♣Harold G Weinberg Atty .... 03 NP
929
300 ★Northlake Marine Works Inc 00 206.633.2114
N ♣F Strickland..... 03 206.633.2114
933 Robert J Bowman ..... 89●206.547.5225
◊ Steven A Brown ..... 97●206.548.1151
Jaines Burnell ..... 99●206.633.1076
James M Burnell ..... 99●206.633.1076
★Cascadia Consortium .... + 206.675.9747
◊ Russ Daggatt..... 00 206.675.1515
◊ Edith H Fairhall ..... 84●206.633.5947
◊ Brian A Groth..... 98●206.632.7176
◊ Lorie A Groth..... 98●206.632.7176
Teresa H Hall ..... 89●206.547.5225
Robert C Hubbert..... 92●206.634.1280
Sylvia D Hubbert ..... 92●206.634.1280
Steven Joel Kersch Jr..... 03●206.320.7048
Gerard Lacaille Jr..... 97●206.545.3591
Maryann L Lacaille..... 97●206.545.3591
◊ Dr Janiese A Loekan ..... 98●206.634.3592
Kirsten Scott 99 206.632.2587
B B Terry..... 03●206.547.8848
Charles W Viele ..... 94●206.547.7693
Shirley M Viele..... 94●206.547.7693
◊ Charles Ellis Weems..... 93●206.632.2063
◊ Sarah L Weems..... 93●360.375.6032
999 Building
300 ★Microsystems Consulting. 03 206.632.5700
1000 Building
F ★Colley & Assoc 93 206.324.4878
C ★Datstat Inc 99 206.526.9965
★Satori Brand Development Prtnr + 206.267.5300
★Sea Trails Marine Maps .. + 206.632.6320
B ★Silverstein Thomas & Assocs Inc
02 206.633.0052
★Smartchannels Co ..... + 206.675.0531
E ★Smartchannels Net Llc... + ⊙206.675.0531
★Tpn Production Network . 00 206.545.8760
★West Ginn Strategic Cmncln + 206.633.1245
1003 ..... NP
1059 ★Fremont Tugboat Co 76 206.632.0151
★Lighthouse Entertainment Llc + 206.547.1386
★Puget Sound Yacht Club.. 85 206.338.2291
1100 ★Speedyready Llc 00 206.632.9879
1101
Joseph Artis 02 206.632.5096
105 ★Chaloupka Kim 00 206.547.0632
101 ★Dutcher Katie Architect .. 03 206.632.1668
★♣ Haskett Patrick Marine Art 03 206.632.0876
201 ★Legacy Vessell Llc ..... + 206.547.6161
★♣ Marine Group 99 206.547.5660
S McArthur ..... 98 NP
7 ★McKinnon International Strats 93 206.633.1616
★♣ NSE Composites Stress Srvc Llc 98 206.545.4888
201 ★Stabbert Maritime Holdings Llc +⊙206.547.6161
★♣ Thomas & Betts Northwest 88 206.548.1595
106 ★University Bldr L L C..... +⊙206.547.0632
★♣ Venture Pacific Marine Inc 94⊙206.547.6161
1107 ..... NP
1109 ★♣ Francks Boat Co..... 93 206.532.7000
1115
♣Richard ETS 00 206.545.1422
♣Richard W Etsell 00 206.545.1422
100 ★Morris Co 86 206.547.1395
300 ★Passage Maker Yachts Inc 98 206.675.9975
1300 Building
★♣ EMC Technology Sales . + 206.919.0222
★♣ EMC Technology Sales Llc + 206.633.1680
★♣ Impart Technology Group Inc + 206.633.1852
232 ★Shipcon 03 206.340.0322
1301
B1 Beverly J Anderson ..... 90● NP
♣B Harrington 99 206.547.7187
Matt Jones 94 206.632.6442
★♣ Lake Dell Mart 97 206.547.0306
B2 ★Lake Union Leasing 99 206.652.5941
B-2 ★Mead Law Firm 99 206.669.1843
B ◊ Patrick Nalbone..... 00 NP
♣Andrew Nowaczyk..... + NP
♣Bill Zimmerman..... + 206.632.5149
1326 ★Joseph J Jefferson & Son Inc 80 206.633.2944
1327 ★Jim Dandy Sewer Services Inc 92 206.633.1141
1329 ♣Jay Aydelotte ..... + 206.547.7228
1331
N ♣Robert A Claerr ..... + 206.632.1950
★Tillicum Marina 89 206.633.5454
1333
N Edward Carr ..... 03 NP
E ★Foote Claire MN 89 206.448.8944
G ★Gil Edward & Assocs Inc . 02 206.545.1188
♣Edward Liebow ..... 02 NP
F ★Maple Bay Boat Co..... 93 206.547.4780
A ★The Soltner Group Architects 93 206.547.7288
1335
201 ★Burns & Burns Design ... 89 206.547.9892
★♣ Finney Law Group 03 206.727.1400
★♣ John Lein MD 98 206.545.9171
102 ★Ken Shafer Design ..... + 206.223.7337
♣Dr John Lein ..... 03 NP
1341 Building
★♣ Certified Marine 03 206.632.1015
★♣ JDA Advertising 99 206.545.4550
★♣ Sport Boat Northwest Llc + 206.545.7220
★♣ Sport Boat Northwest Llc + 206.910.6697
200 ★United Pest Solutions Inc. 89 206.632.1270
★♣ Watercraft International Inc 91 206.548.1578

-N 34TH ST INTS

1441
215 ★Alpha Bookkeeping Service 00 206.547.5008
♣Bruce Cut 01 206.547.0484
♣Bruce M Culver 01 206.547.0484
206 ★Gidwani Harish K Inc 02 206.547.5582
212 ★Innovative Construction Srvc 91 206.448.7883
★♣ Jeffs Diesel Works Inc. 94 206.632.2619
★♣ Linda S Ryan Cpa..... 95 206.255.6577
★♣ Martin Properties..... 88 206.632.2894
★♣ Northlake Shipyard Inc 95 206.632.1441
★♣ Nyman Marine Corp ... 98 206.632.1029
★♣ Ocean Marine Claims Services 98 206.632.5100
214 ★Reilly Maritime Inc..... 00 206.632.3864
205 ★Robert G Bowden Co 88 206.548.9177
★♣ Sani Tug Inc 95 206.632.7323
215 ★The Signmaster ..... + 206.633.2117
1443
★♣ City Boat & Machine Works Inc 86 206.547.0521
B ★Eller Marine & Industrial Srvc 02 206.633.2692
♣Viatcheslav Kharchenko..... 99 206.633.4271
1445 ★♣ Copperpoxy ..... + 206.633.3308
1475 ♣ Lee Keller Reis 97 206.634.3155

-N NORTHLAKE PL INTS

1700
303 Christopher J Beck 02 206.547.4072
307 Ann Michaela Carey..... 02●206.633.2267
101 Andrew Cerrato..... 03● NP
210 James Chen ..... + 206.545.7190
106 Ida M Curtis ..... 02●206.632.5489
106 Jared R Curtis ..... 02●206.632.5489
202 Fred Dahl ..... 03● NP
109 Gilbert L Eggleston ..... 02● NP
310 Brett Elmore 02 206.675.0349
A108 Elena A Grosheva..... + ● NP
103 Timothy C Gaydos ..... 02● NP
118 Douglas Groncki ..... 02● NP
110 Lizann K Harrison ..... 02● NP
208 M Yvonne Heuving..... 02●206.633.0502
304 Brendehn D Hight ..... 02●206.545.8324
A407 Laurel A Hill ..... 03●206.632.0049
A407 Wayne G Hill ..... 03●206.632.0049
A2 Linda B Hughes..... 02● NP
4 ★Jason Johnson Lfstyl Mngr Llc + 206.310.5505
4 ★Jason Johnson Lifestyle Manage + ⊙206.310.5505
305 Elizabeth A Johnson ..... 02●206.352.0545
305 Francis X Johnson Jr..... 02●206.352.0545
301 Bert Locsmore 02 206.633.6313
107 Richard L Maynard Jr ..... 02●206.547.0095
A309 George S Newland..... + ● NP
A309 Lisa N Newland ..... + ● NP
A108 Pavel V Nikitin ..... + ● NP
3 Lisa M Nordland ..... 02● NP
306 Janet Olsonbaker ..... 02●206.329.1929
203 ⊙ Michael R Parent..... 02● NP
105 Mary D Plummer..... 01● NP
3 Dennis G Poon ..... 02● NP
302 ⊙ Wendy P Rabel ..... 02●206.632.7449
302 ⊙ William E Rabel ..... 02●206.632.7449
308 ⊙ David M Robinson ..... 02●206.547.5639
308 ⊙ Tracy T Robinson..... 02●206.547.5639
204 M Savage ..... 00●206.547.0919
204 Mark L Savage ..... 00●206.547.0919
207 Ann M Scanlon ..... + 206.634.9064
207 Paul M Scanlon ..... + 206.634.9064
209 Roland Kirk Strong..... 02● NP
A-104 Catherine A Thoma ..... 01● NP
205 Kipp B Webb ..... 02● NP
205 Lisa M Webb..... 02● NP
1730
213 Brian Armstrong ..... 02●206.632.1391
119 Ann K Barthol ..... 01●206.545.2179
317 David C Buck ..... 02● NP
317 Nancie Buck ..... 02● NP
217 Andree Bezou Carter ..... 03●206.545.9336
217 Zack B Carter..... 03●206.545.9336
218 Kinga Csepreghy..... 02● NP
218 Laszlo Csepreghy ..... 02● NP
B5 ⊙ Wanda E Diemert ..... 03●206.633.4882
420 ⊙ Mary E Gerber ..... 03● NP
420 ⊙ Walter Gerber..... 03● NP
315 Suneel Goud..... + ● NP
B316 Keith J Grochow ..... + NP
120 Brian J Harley..... 00● NP
118 Kal Harris ..... 03●206.545.3707
118 Kim V Harris ..... 03●206.545.3707
♣Brian Hurley ..... + 206.632.0946
B5 ⊙ Alicia Ann Jensen ..... 03●206.633.4882
112 Robert Kang..... + ● NP
212 Lenna Ong Liu ..... 03● NP
212 Richard Fang Liu..... 03● NP
214 Edmund R Lorenson ..... 02●206.632.5476
111 Jalaine Madura..... 02● NP
415 ⊙ Richard Merrell..... + ●206.860.1903
318 Cathleen L Meyer ..... 02●206.632.3309
211 Constance F Milligan..... 02● NP
211 Jerry L Milligan..... 02● NP
7 Amy L Onutz..... 03● NP
220 John A Ott 02 206.634.1597
3301 ★Ramsey & Assocs ..... + 206.324.1950
320 Ashok Reddy 02 206.632.5676
117 Kelly E Rollin..... 02● NP
314 Martin Russ ..... 03● NP
219 ⊙ L Stockman ..... 02 NP
★♣ Studio Jensen 02 206.633.4882
♣Daniel I Szasz..... 03 NP
♣Sherrmalyne S Szasz ..... 03 NP
8 Janna Trefren ..... 03●206.545.6585
417 Ariella L Wagonfeld..... 03● NP
413 ⊙ Orliss Wildermuth 03 206.547.4204
316 Thomas Williams..... 02● NP
1760
530 Kurt F Ahrens ..... 03● NP
530 Lori A Ahrens ..... 03● NP
328 Jeffrey W Au-Yeung ..... 02● NP
123 Corbett L Barr..... 02●206.545.4043
123 Jessalyn A Barr..... 02●206.545.4043
322 Chris Bolin ..... 03●206.365.3186
428 Jane I Cancro..... 03● NP
428 Robert H Cancro..... 03● NP
324 ⊙ Tara Cancro ..... 03●206.634.9011
528 Bethany Carroll..... 02 206.633.1427
325 Norman C Chiang ..... 03● NP
325 Sheryl Chiang..... 03● NP
421 David M Chudzik..... 02●206.547.1642
421 Terri L Chudzik..... 02●206.547.1642
121 Craig M Demoff ..... 02● NP
124 Ruth Freeman..... 02●206.632.4440
531 Barbara E Goeckel ..... 03●206.547.0407
531 Roland R Goeckel ..... 03●206.547.0407
431 L I Herman..... 01●206.633.1497
127 Duana T Kolouskova ..... 03●206.632.7933
127 Jason W Kolouskova ..... 03●206.632.7933
527 Matt J Kundrat ..... 03● NP
424 Mike McMahon..... 03 NP
324 ⊙ Joe McPhillips ..... 03●206.545.2959
431 Cheryl A McRae ..... 01●206.633.1497
321 Mark P Nassutti ..... 03● NP
32 L Regata ..... + ● NP
521 Mary Anne Reynolds ..... 03● NP
521 Thomas G Reynolds ..... 03● NP
422 Nilooo Rostami ..... 03●206.632.2962
422 Nilooofar Rostami ..... 03●206.632.2962
427 Kjell M Stokness..... 03●206.547.4498
427 Marilyn G Stokness..... 03●206.547.4498
122 Paulette M Subert ..... 03●206.545.7487
122 Todd M Subert ..... 03●206.545.7487
123 ★Surcha Llc ..... + 206.545.4043
♣Clay Szeliga 03 206.633.1112
423 Katie Brynn Waldron ..... 02● NP
524 Kelly E Woods ..... + ● NP
524 Ross W Woods ..... + ● NP
322 Christopher D Young ..... 03●206.367.1379
525 Carol Zuiches ..... 03●206.729.6362
525 James Zuiches ..... 03●206.729.6362
1818 ★RU Corp 91 206.634.0550

-MERIDIAN AVE N INTS

1900 Building
★♣ Bottom Line Restaurants 99 206.547.3242
127 ★Eb Vance PHD..... 83 206.525.1382
★♣ Grant Christine S PHD . 99 206.925.9606
★♣ Kathy Wilmering Arnp . 97 206.632.9622
★♣ Lucy Homans 89 206.860.2423
★♣ Marine Sanitation Inc . 85 206.633.1110
211 ★Meridian Management Inc + 206.522.8292
127 ★Peter E Hunsberger 99 206.547.1704
233 ★Seattle Boat Show 96 206.634.0911
★♣ Sherwood Forest Farms 00 206.545.3900
★♣ Sullivan Mary Catherine PHD 99 206.675.8767
135 ★Susan G Komen Brst Cncr Fndtn + 206.633.0303
249 ★Winpro Window Coverings & Srvc 94 206.633.0240
2100 ★Dgaard Sailboards Ltd... 99 206.545.9463
2143
22 ★Active Roots Consulting Inc + 206.675.8020
♣Lori Alder ..... + 206.632.7577
10 John J Allen ..... 02● NP
49 Benjamin E Babcock ..... + ● NP
68 S Baker 02 206.675.0734
13 Courtney E Banks ..... + NP
Richard A Barlett 02 206.632.2223
14 Jacob Bazella ..... 02 NP
24 Imre Berki ..... + ● NP
52 Susan Michelle Bone..... 02● NP
22 ⊙ Katherine D Bragdon ..... 02●206.675.9020
♣D Brooke ..... + 206.634.4240
55 Henry Brown..... 02 206.675.1870
55 Sally L Brown 02 206.675.1870
65 ⊙ Jan M Burkholder ..... 93●206.547.0973
65 ⊙ Steve J Burkholder ..... 93●206.547.0973
45 ★Compass Consulting 96 206.217.5461
24 Sharon A Greason..... + ● NP
Kim A Dahmen 02 206.675.9779
60 Julia Devin ..... 99●206.925.9596
28 Robert E Diedrich 99 206.547.5127
44 Mary C Durkan..... 99● NP
9 Nancy Ebert 03 206.632.1088
51 Barbara E Engram..... + 206.633.1089
45 Randall K Garrett..... 00 206.547.4141
9 ★Grizwold Grltz ..... + 206.632.1088
22 ⊙ Karen Hoffman ..... 02●206.587.4973
42 Heather C Hopkins ..... 03●206.547.1777
63 Kenneth K Huber..... 85 206.547.2339
63 Renee Huber 85 206.547.2339
♣Laura Hunter ..... + 206.632.1696
34 Timothy Huse 01 206.675.0528
8 William Bonner Janes ..... 02 NP
30 Laura Johnson ..... 02●206.545.9323
30 Meade Johnson ..... 02●206.545.9323
46 ♣Linda P Langford..... + ● NP

© Copyright Information on this page may not be reproduced or entered into any computer system in any manner whatsoever except with the prior written authorized consent of the publisher.

CT - Census Tract AB$,Etc. - Census Tract Home Value Rating ★ - Business Listing ⊙ - Duplicate Phone Number At This Business Address ◊ - No Mail Solicitation

Dunn Lumber and SDOT Parcels
3831 4th Ave NE
SEATTLE, WA 98105

Inquiry Number: 4786801.6
November 21, 2016

The EDR Property Tax Map Report

Environmental Data Resources Inc

6 Armstrong Road
Shelton, CT 06484
800.352.0050
www.edrnet.com

EDR Property Tax Map Report

Environmental Data Resources, Inc.'s EDR Property Tax Map Report is designed to assist environmental professionals in evaluating potential environmental conditions on a target property by understanding property boundaries and other characteristics. The report includes a search of available property tax maps, which include information on boundaries for the target property and neighboring properties, addresses, parcel identification numbers, as well as other data typically used in property location and identification.

Thank you for your business.
Please contact EDR at 1-800-352-0050
with any questions or comments.

Disclaimer - Copyright and Trademark Notice

This Report contains certain information obtained from a variety of public and other sources reasonably available to Environmental Data Resources, Inc. It cannot be concluded from this Report that coverage information for the target and surrounding properties does not exist from other sources. **NO WARRANTY EXPRESSED OR IMPLIED, IS MADE WHATSOEVER IN CONNECTION WITH THIS REPORT. ENVIRONMENTAL DATA RESOURCES, INC. SPECIFICALLY DISCLAIMS THE MAKING OF ANY SUCH WARRANTIES, INCLUDING WITHOUT LIMITATION, MERCHANTABILITY OR FITNESS FOR A PARTICULAR USE OR PURPOSE. ALL RISK IS ASSUMED BY THE USER. IN NO EVENT SHALL ENVIRONMENTAL DATA RESOURCES, INC. BE LIABLE TO ANYONE, WHETHER ARISING OUT OF ERRORS OR OMISSIONS, NEGLIGENCE, ACCIDENT OR ANY OTHER CAUSE, FOR ANY LOSS OR DAMAGE, INCLUDING, WITHOUT LIMITATION, SPECIAL, INCIDENTAL, CONSEQUENTIAL, OR EXEMPLARY DAMAGES. ANY LIABILITY ON THE PART OF ENVIRONMENTAL DATA RESOURCES, INC. IS STRICTLY LIMITED TO A REFUND OF THE AMOUNT PAID FOR THIS REPORT.** Purchaser accepts this Report "AS IS". Any analyses, estimates, ratings, environmental risk levels or risk codes provided in this Report are provided for illustrative purposes only, and are not intended to provide, nor should they be interpreted as providing any facts regarding, or prediction orforecast of, any environmental risk for any property. Only a Phase I Environmental Site Assessment performed by an environmental professional can provide information regarding the environmental risk for any property. Additionally, the information provided in this Report is not to be construed as legal advice.

Copyright 2016 by Environmental Data Resources, Inc. All rights reserved. Reproduction in any media or format, in whole or in part, of any report or map of Environmental Data Resources, Inc. or its affiliates is prohibited without prior written permission.

EDR and its logos (including Sanborn and Sanborn Map) are trademarks of Environmental Data Resources, Inc. or its affiliates. All other trademarks used herein are the property of their respective owners.

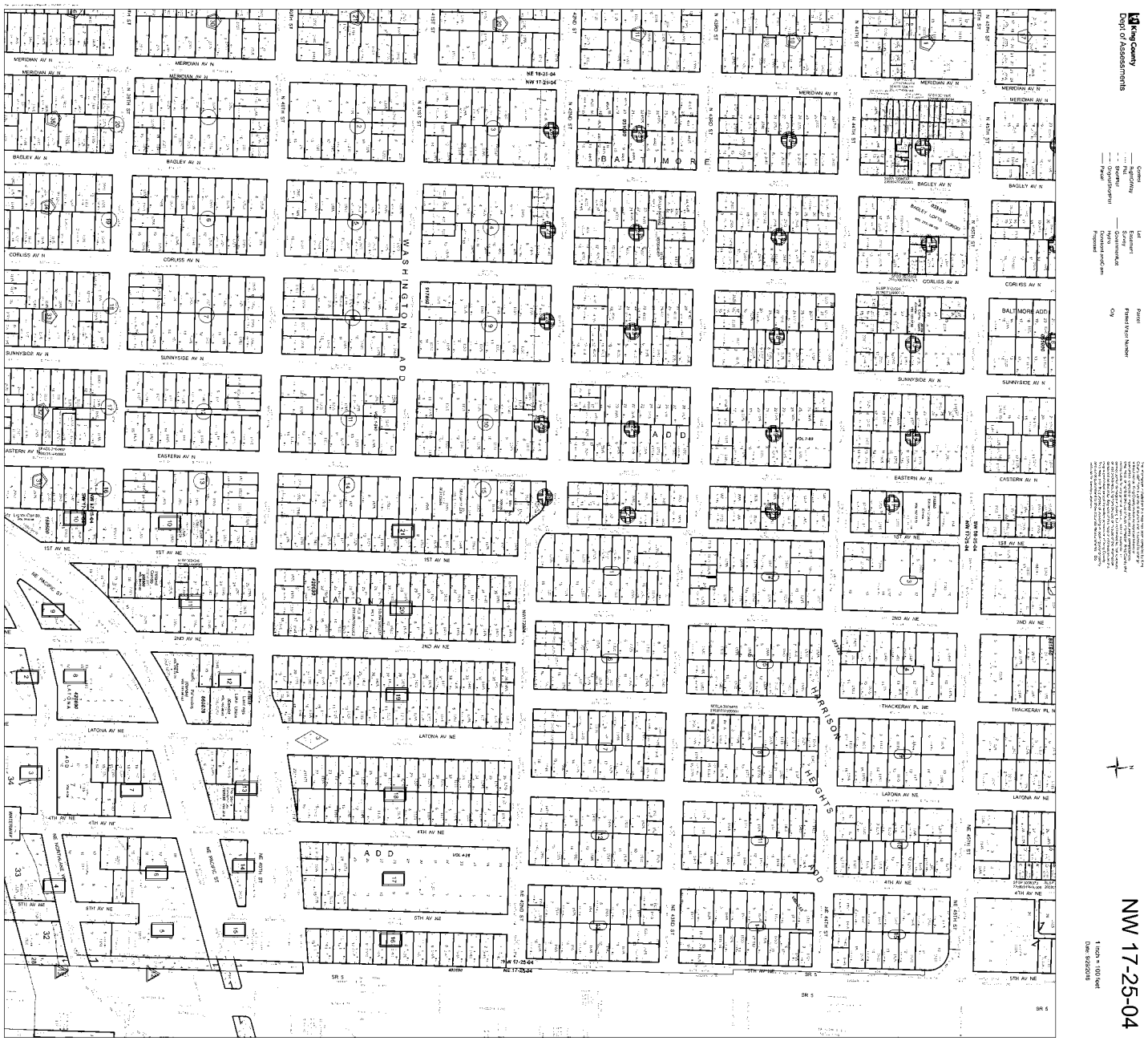

King County
Dept of Assessments

Contest
Right/Way
Plat
Shortplat
Original/Shortplat
Parcel

Lot
Easement
Survey
Government/Lot
Hydro
Donation and/Claim
Proposed

Parcel
Parcel Major Number
City

NW 17-25-04

1 inch = 100 feet
Date: 9/29/2016

Dunn Lumber and SDOT Parcels

3831 4th Ave NE

SEATTLE, WA 98105

Inquiry Number: 4786801.3

November 21, 2016

Certified Sanborn® Map Report

6 Armstrong Road, 4th floor
Shelton, CT 06484
Toll Free: 800.352.0050
www.edrnet.com

Certified Sanborn® Map Report

11/21/16

Site Name:	Client Name:
Dunn Lumber and SDOT Parce	Geo Engineers, Inc.
3831 4th Ave NE	600 Stewart Street
SEATTLE, WA 98105	Seattle, WA 98103
EDR Inquiry # 4786801.3	Contact: Jessica Robertson

The Sanborn Library has been searched by EDR and maps covering the target property location as provided by Geo Engineers, Inc. were identified for the years listed below. The Sanborn Library is the largest, most complete collection of fire insurance maps. The collection includes maps from Sanborn, Bromley, Perris & Browne, Hopkins, Barlow, and others. Only Environmental Data Resources Inc. (EDR) is authorized to grant rights for commercial reproduction of maps by the Sanborn Library LLC, the copyright holder for the collection. Results can be authenticated by visiting www.edrnet.com/sanborn.

The Sanborn Library is continually enhanced with newly identified map archives. This report accesses all maps in the collection as of the day this report was generated.

Certified Sanborn Results:

Certification # 21AA-42A8-BA03

PO # 12570-002-00

Project Phase I ESA

Maps Provided:

1968
1950
1919
1905
1893

Sanborn® Library search results

Certification #: 21AA-42A8-BA03

The Sanborn Library includes more than 1.2 million fire insurance maps from Sanborn, Bromley, Perris & Browne, Hopkins, Barlow and others which track historical property usage in approximately 12,000 American cities and towns. Collections searched:

- ✔ Library of Congress
- ✔ University Publications of America
- ✔ EDR Private Collection

The Sanborn Library LLC Since 1866™

Limited Permission To Make Copies

Geo Engineers, Inc. (the client) is permitted to make up to FIVE photocopies of this Sanborn Map transmittal and each fire insurance map accompanying this report solely for the limited use of its customer. No one other than the client is authorized to make copies. Upon request made directly to an EDR Account Executive, the client may be permitted to make a limited number of additional photocopies. This permission is conditioned upon compliance by the client, its customer and their agents with EDR's copyright policy; a copy of which is available upon request.

Disclaimer - Copyright and Trademark Notice

This Report contains certain information obtained from a variety of public and other sources reasonably available to Environmental Data Resources, Inc. It cannot be concluded from this Report that coverage information for the target and surrounding properties does not exist from other sources. NO WARRANTY EXPRESSED OR IMPLIED, IS MADE WHATSOEVER IN CONNECTION WITH THIS REPORT. ENVIRONMENTAL DATA RESOURCES, INC. SPECIFICALLY DISCLAIMS THE MAKING OF ANY SUCH WARRANTIES, INCLUDING WITHOUT LIMITATION, MERCHANTABILITY OR FITNESS FOR A PARTICULAR USE OR PURPOSE. ALL RISK IS ASSUMED BY THE USER. IN NO EVENT SHALL ENVIRONMENTAL DATA RESOURCES, INC. BE LIABLE TO ANYONE, WHETHER ARISING OUT OF ERRORS OR OMISSIONS, NEGLIGENCE, ACCIDENT OR ANY OTHER CAUSE, FOR ANY LOSS OF DAMAGE, INCLUDING, WITHOUT LIMITATION, SPECIAL, INCIDENTAL, CONSEQUENTIAL, OR EXEMPLARY DAMAGES. ANY LIABILITY ON THE PART OF ENVIRONMENTAL DATA RESOURCES, INC. IS STRICTLY LIMITED TO A REFUND OF THE AMOUNT PAID FOR THIS REPORT. Purchaser accepts this Report "AS IS". Any analyses, estimates, ratings, environmental risk levels or risk codes provided in this Report are provided for illustrative purposes only, and are not intended to provide, nor should they be interpreted as providing any facts regarding, or prediction or forecast of, any environmental risk for any property. Only a Phase I Environmental Site Assessment performed by an environmental professional can provide information regarding the environmental risk for any property. Additionally, the information provided in this Report is not to be construed as legal advice.

Copyright 2016 by Environmental Data Resources, Inc. All rights reserved. Reproduction in any media or format, in whole or in part, of any report or map of Environmental Data Resources, Inc., or its affiliates, is prohibited without prior written permission.

EDR and its logos (including Sanborn and Sanborn Map) are trademarks of Environmental Data Resources, Inc. or its affiliates. All other trademarks used herein are the property of their respective owners.

Sanborn Sheet Key

This Certified Sanborn Map Report is based upon the following Sanborn Fire Insurance map sheets.

1968 Source Sheets

Volume 6, Sheet 682
1968

1950 Source Sheets

Volume 6, Sheet 682
1950

Volume 1, Sheet xxxx
1950

1919 Source Sheets

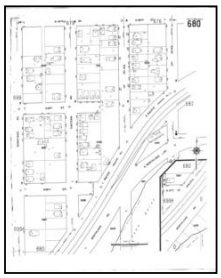

Volume 6, Sheet 680
1919

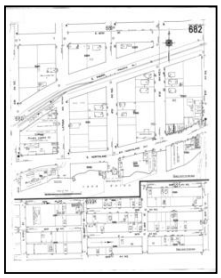

Volume 6, Sheet 682
1919

1905 Source Sheets

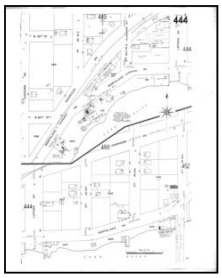

Volume 4, Sheet 444
1905



Volume 4, Sheet 449
1905

Volume 4, Sheet 450
1905

Sanborn Sheet Key

This Certified Sanborn Map Report is based upon the following Sanborn Fire Insurance map sheets.

1893 Source Sheets

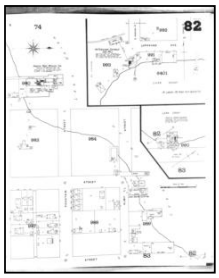

Volume 2, Sheet 82
1893

Certified Sanborn® Map

1968

Site Name: Dunn Lumber and SDOT Parcels
Address: 3831 4th Ave NE
City, ST, ZIP: SEATTLE, WA 98105
Client: Geo Engineers, Inc.
EDR Inquiry: 4786801.3
Order Date: 11/21/2016
Certification # 21AA-42A8-BA03
Copyright 1968

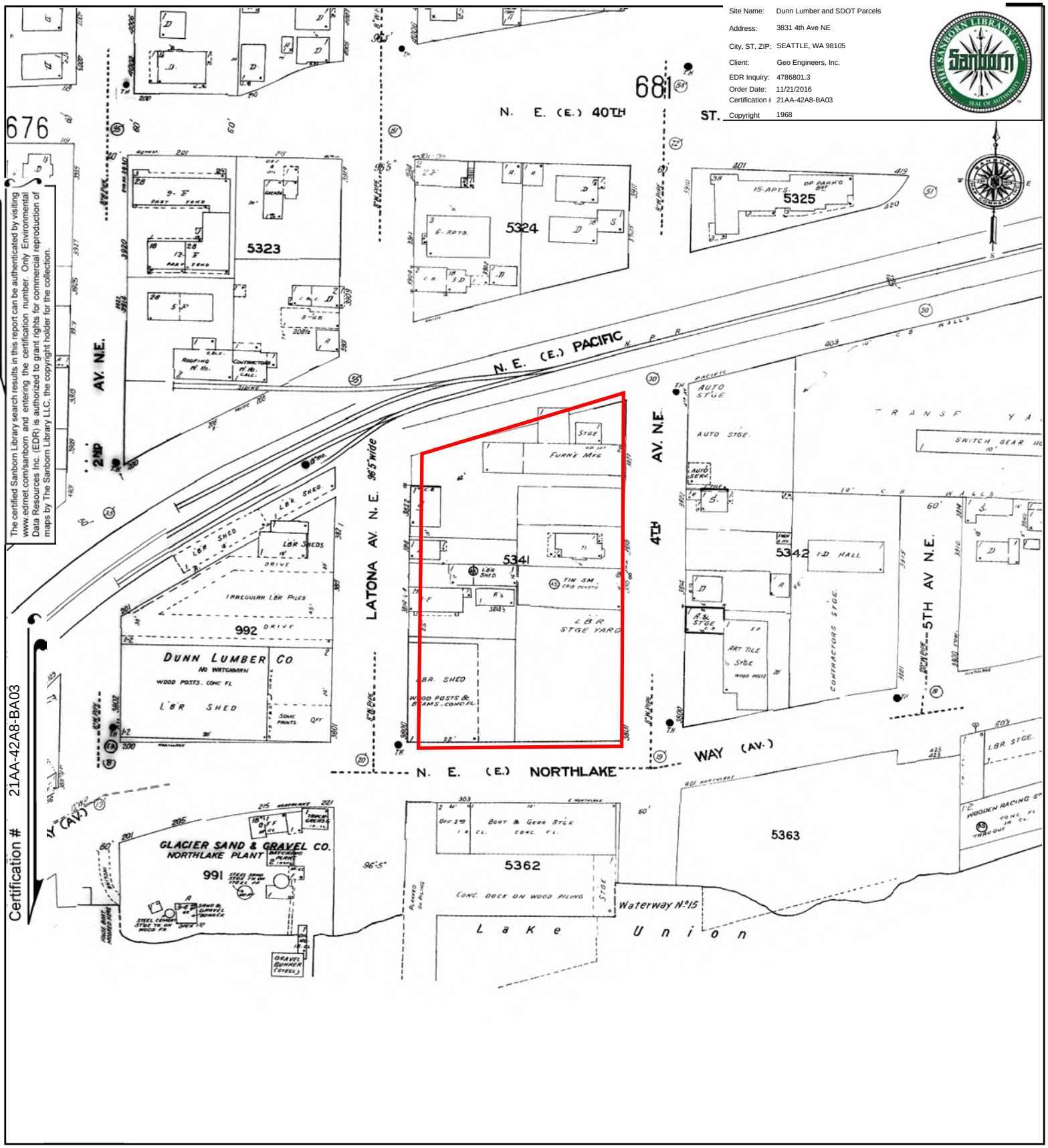

The certified Sanborn Library search results in this report can be authenticated by visiting www.edrnet.com/sanborn and entering the certification number. Only Environmental Data Resources Inc. (EDR) is authorized to grant rights for commercial reproduction of maps by The Sanborn Library LLC, the copyright holder for the collection.

Certification # 21AA-42A8-BA03

This Certified Sanborn Map combines the following sheets.
Outlined areas indicate map sheets within the collection.

0 Feet 150 300 600

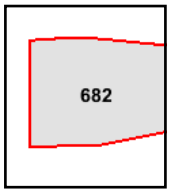

Volume 6, Sheet 682

N

Certified Sanborn® Map

1950

Site Name: Dunn Lumber and SDOT Parcels
Address: 3831 4th Ave NE
City, ST, ZIP: SEATTLE, WA 98105
Client: Geo Engineers, Inc.
EDR Inquiry: 4786801.3
Order Date: 11/21/2016
Certification # 21AA-42A8-BA03
Copyright 1950

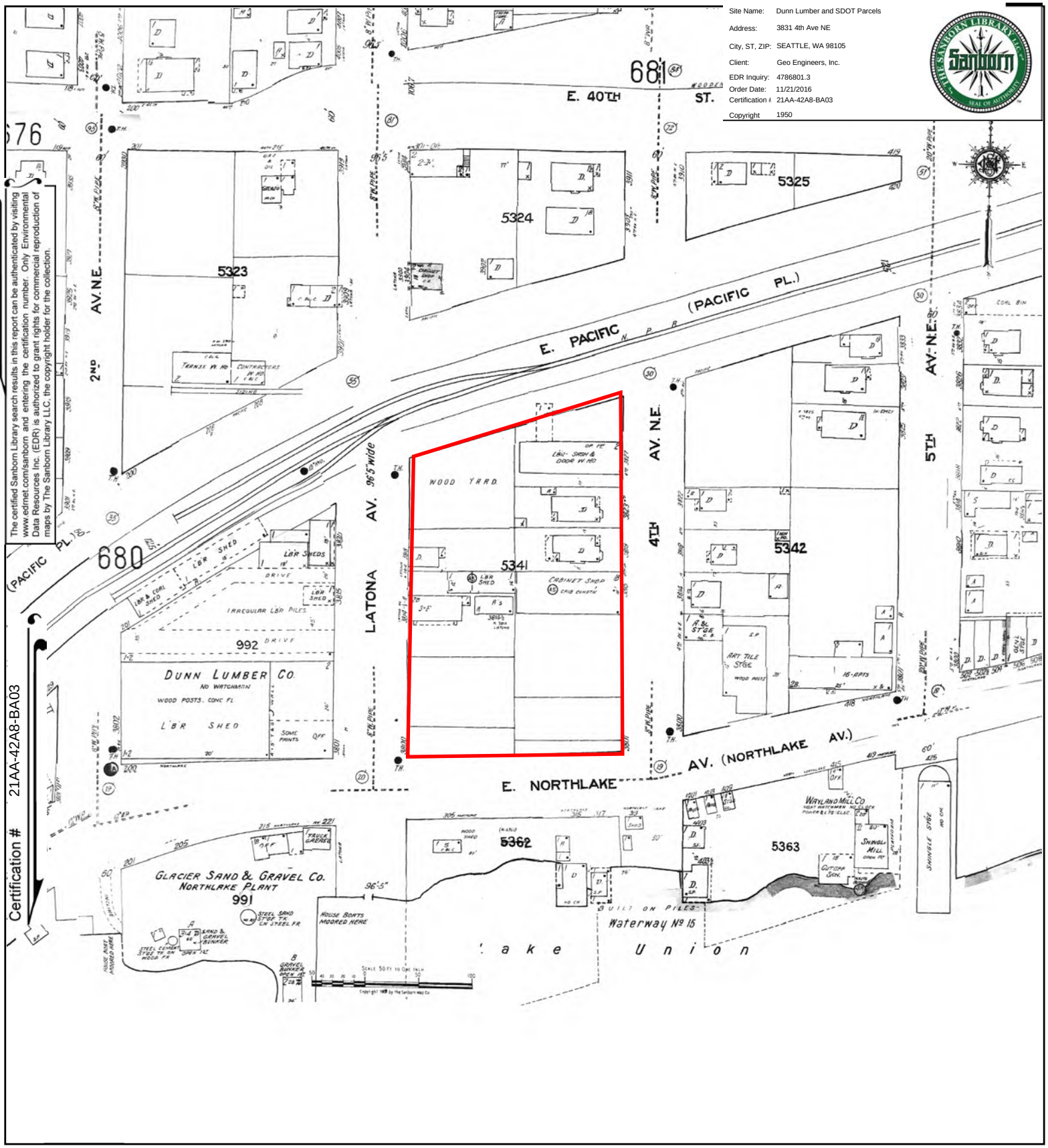

The certified Sanborn Library search results in this report can be authenticated by visiting www.edrnet.com/sanborn and entering the certification number. Only Environmental Data Resources Inc. (EDR) is authorized to grant rights for commercial reproduction of maps by The Sanborn Library LLC, the copyright holder for the collection.

Certification # 21AA-42A8-BA03

This Certified Sanborn Map combines the following sheets.
Outlined areas indicate map sheets within the collection.

0 Feet 150 300 600

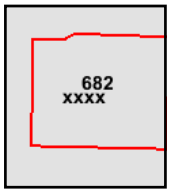

Volume 1, Sheet xxxx
Volume 6, Sheet 682

N

Certified Sanborn® Map

1919

Site Name: Dunn Lumber and SDOT Parcels
Address: 3831 4th Ave NE
City, ST, ZIP: SEATTLE, WA 98105
Client: Geo Engineers, Inc.
EDR Inquiry: 4786801.3
Order Date: 11/21/2016
Certification # 21AA-42A8-BA03
Copyright 1919

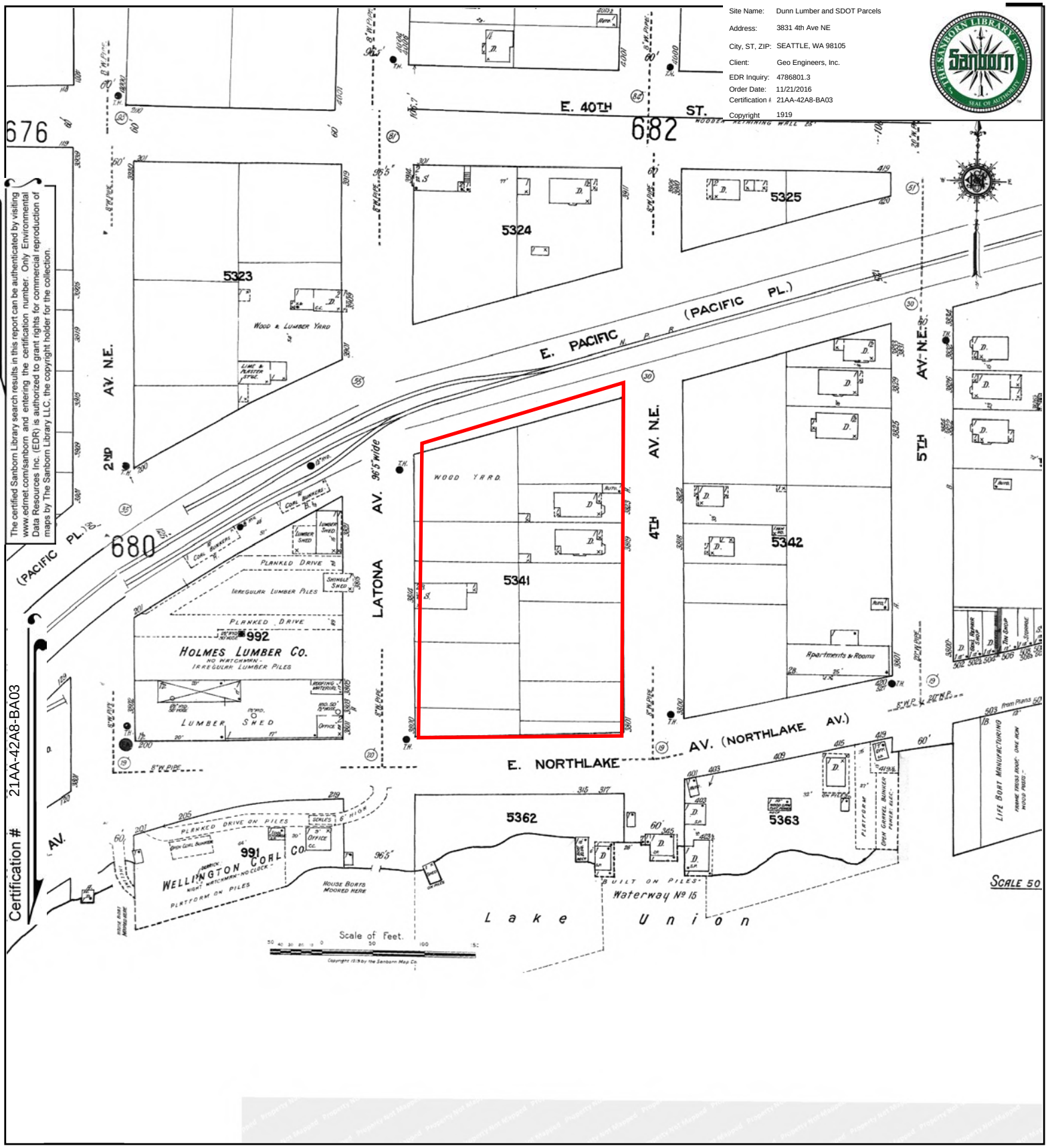

The certified Sanborn Library search results in this report can be authenticated by visiting www.edrnet.com/sanborn and entering the certification number. Only Environmental Data Resources Inc. (EDR) is authorized to grant rights for commercial reproduction of maps by The Sanborn Library LLC, the copyright holder for the collection.

Certification # 21AA-42A8-BA03

This Certified Sanborn Map combines the following sheets.
Outlined areas indicate map sheets within the collection.

0 Feet 150 300 600

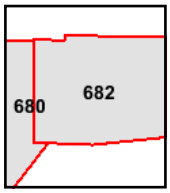

Volume 6, Sheet 682
Volume 6, Sheet 680

N

Certified Sanborn® Map

1905

Site Name: Dunn Lumber and SDOT Parcels
Address: 3831 4th Ave NE
City, ST, ZIP: SEATTLE, WA 98105
Client: Geo Engineers, Inc.
EDR Inquiry: 4786801.3
Order Date: 11/21/2016
Certification # 21AA-42A8-BA03
Copyright 1905

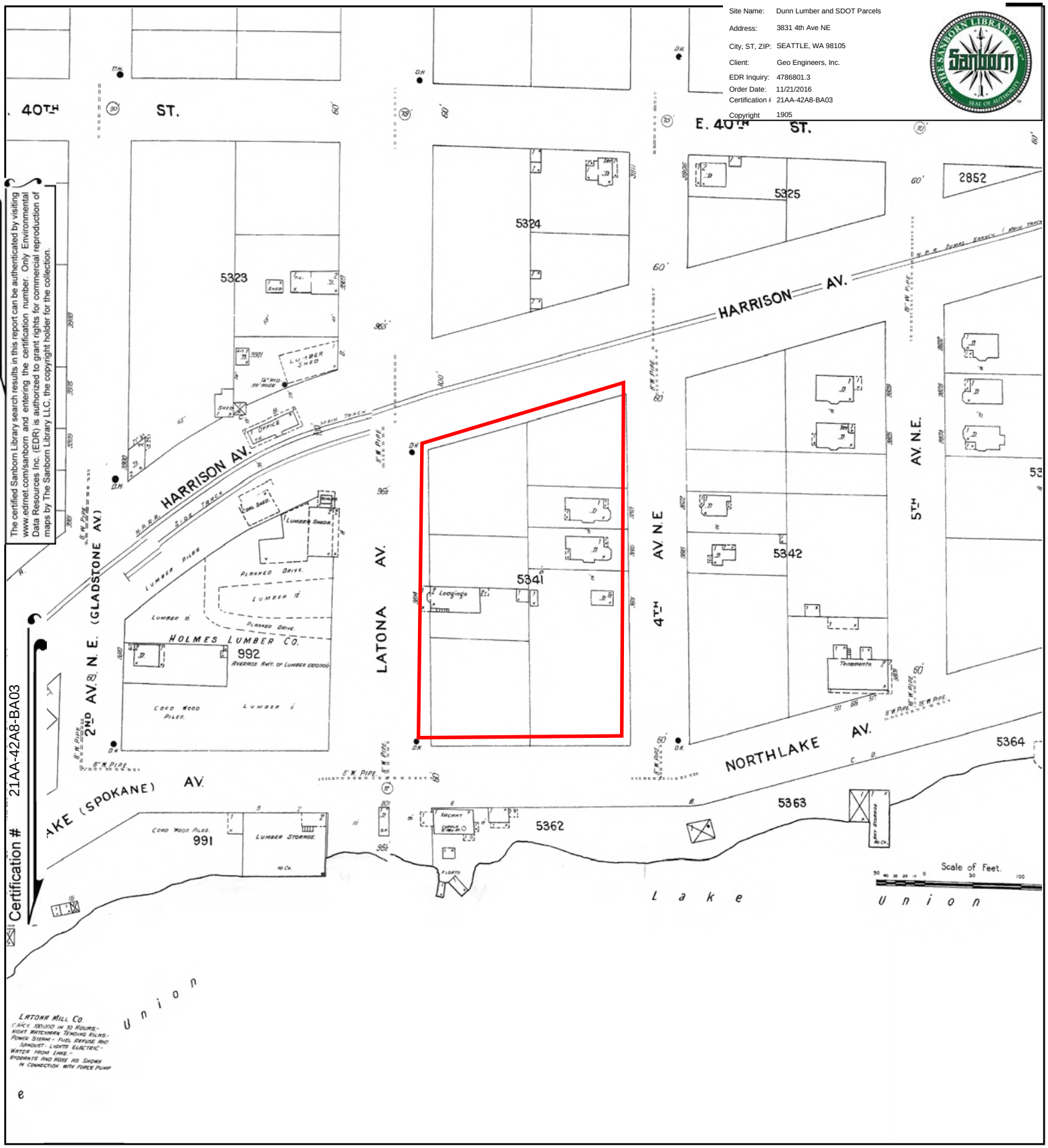

The certified Sanborn Library search results in this report can be authenticated by visiting www.edrnet.com/sanborn and entering the certification number. Only Environmental Data Resources Inc. (EDR) is authorized to grant rights for commercial reproduction of maps by The Sanborn Library LLC, the copyright holder for the collection.

Certification # 21AA-42A8-BA03

This Certified Sanborn Map combines the following sheets.
Outlined areas indicate map sheets within the collection.

0 Feet 150 300 600

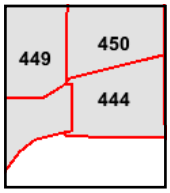

Volume 4, Sheet 450
Volume 4, Sheet 449
Volume 4, Sheet 444

N

Certified Sanborn® Map

1893

Site Name:	Dunn Lumber and SDOT Parcels
Address:	3831 4th Ave NE
City, ST, ZIP:	SEATTLE, WA 98105
Client:	Geo Engineers, Inc.
EDR Inquiry:	4786801.3
Order Date:	11/21/2016
Certification #	21AA-42A8-BA03
Copyright	1893

The certified Sanborn Library search results in this report can be authenticated by visiting www.edrnet.com/sanborn and entering the certification number. Only Environmental Data Resources Inc. (EDR) is authorized to grant rights for commercial reproduction of maps by The Sanborn Library LLC, the copyright holder for the collection.

Certification # 21AA-42A8-BA03

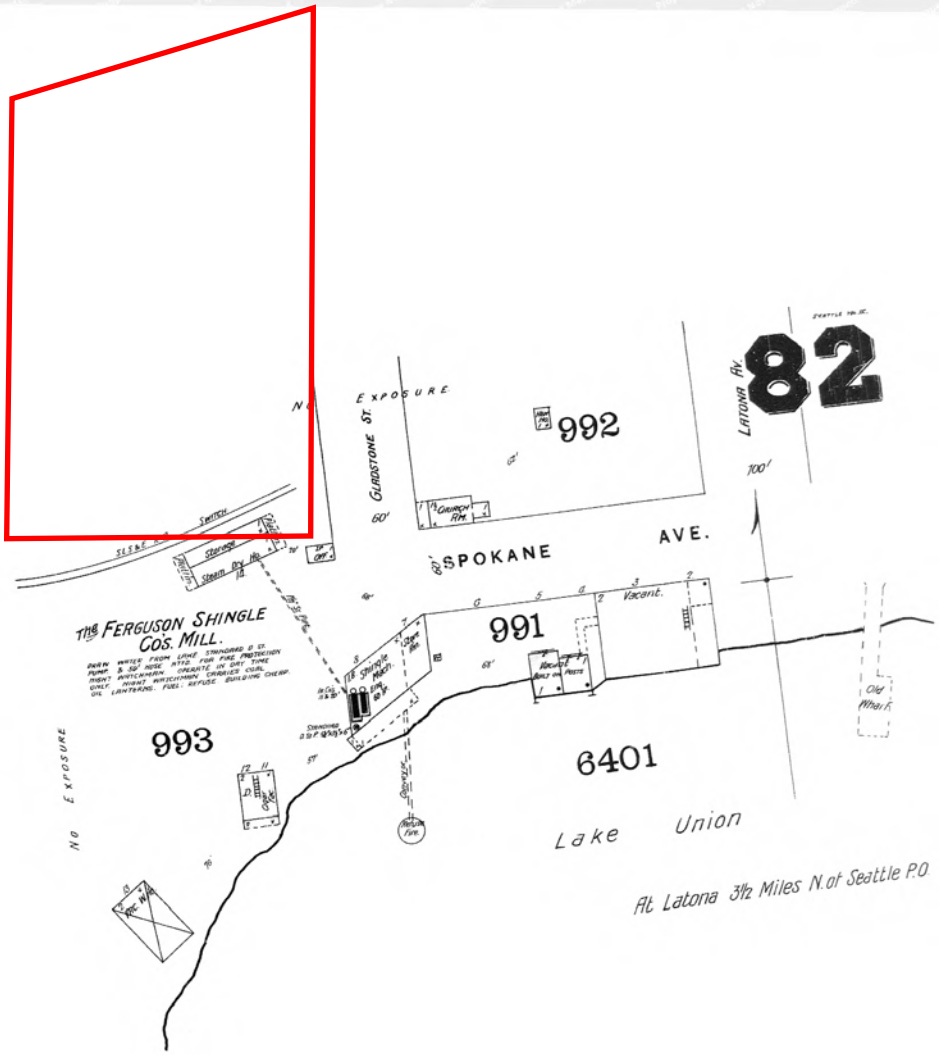

This Certified Sanborn Map combines the following sheets.
Outlined areas indicate map sheets within the collection.

0 Feet 150 300 600

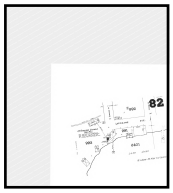

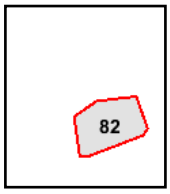

Volume 2, Sheet 82

N

Dunn Lumber and SDOT Parcels

3831 4th Ave NE

SEATTLE, WA 98105

Inquiry Number: 4786801.4

November 21, 2016

EDR Historical Topo Map Report

with QuadMatch™

6 Armstrong Road, 4th floor
Shelton, CT 06484
Toll Free: 800.352.0050
www.edrnet.com

EDR Historical Topo Map Report

11/21/16

Site Name:	Client Name:
Dunn Lumber and SDOT Parce	Geo Engineers, Inc.
3831 4th Ave NE	600 Stewart Street
SEATTLE, WA 98105	Seattle, WA 98103
EDR Inquiry # 4786801.4	Contact: Jessica Robertson

EDR Topographic Map Library has been searched by EDR and maps covering the target property location as provided by Geo Engineers, Inc. were identified for the years listed below. EDR's Historical Topo Map Report is designed to assist professionals in evaluating potential liability on a target property resulting from past activities. EDRs Historical Topo Map Report includes a search of a collection of public and private color historical topographic maps, dating back to the late 1800s.

Search Results:		*Coordinates:*	
P.O.#	12570-002-00	**Latitude:**	47.654561 47° 39' 16" North
Project:	Phase I ESA	**Longitude:**	-122.324897 -122° 19' 30" West
		UTM Zone:	Zone 10 North
		UTM X Meters:	550694.81
		UTM Y Meters:	5278128.02
		Elevation:	44.71' above sea level

Maps Provided:

2014	1894
1983	
1968	
1949	
1909	
1908	
1897	
1895	

Disclaimer - Copyright and Trademark Notice

This Report contains certain information obtained from a variety of public and other sources reasonably available to Environmental Data Resources, Inc. It cannot be concluded from this Report that coverage information for the target and surrounding properties does not exist from other sources. NO WARRANTY EXPRESSED OR IMPLIED, IS MADE WHATSOEVER IN CONNECTION WITH THIS REPORT. ENVIRONMENTAL DATA RESOURCES, INC. SPECIFICALLY DISCLAIMS THE MAKING OF ANY SUCH WARRANTIES, INCLUDING WITHOUT LIMITATION, MERCHANTABILITY OR FITNESS FOR A PARTICULAR USE OR PURPOSE. ALL RISK IS ASSUMED BY THE USER. IN NO EVENT SHALL ENVIRONMENTAL DATA RESOURCES, INC. BE LIABLE TO ANYONE, WHETHER ARISING OUT OF ERRORS OR OMISSIONS, NEGLIGENCE, ACCIDENT OR ANY OTHER CAUSE, FOR ANY LOSS OF DAMAGE, INCLUDING, WITHOUT LIMITATION, SPECIAL, INCIDENTAL, CONSEQUENTIAL, OR EXEMPLARY DAMAGES. ANY LIABILITY ON THE PART OF ENVIRONMENTAL DATA RESOURCES, INC. IS STRICTLY LIMITED TO A REFUND OF THE AMOUNT PAID FOR THIS REPORT. Purchaser accepts this Report "AS IS". Any analyses, estimates, ratings, environmental risk levels or risk codes provided in this Report are provided for illustrative purposes only, and are not intended to provide, nor should they be interpreted as providing any facts regarding, or prediction or forecast of, any environmental risk for any property. Only a Phase I Environmental Site Assessment performed by an environmental professional can provide information regarding the environmental risk for any property. Additionally, the information provided in this Report is not to be construed as legal advice.

Copyright 2016 by Environmental Data Resources, Inc. All rights reserved. Reproduction in any media or format, in whole or in part, of any report or map of Environmental Data Resources, Inc., or its affiliates, is prohibited without prior written permission.

EDR and its logos (including Sanborn and Sanborn Map) are trademarks of Environmental Data Resources, Inc. or its affiliates. All other trademarks used herein are the property of their respective owners.

Topo Sheet Key

This EDR Topo Map Report is based upon the following USGS topographic map sheets.

2014 Source Sheets

Seattle North
2014
7.5-minute, 24000

1983 Source Sheets

Seattle North
1983
7.5-minute, 25000
Aerial Photo Revised 1977
Edited 1983

1968 Source Sheets

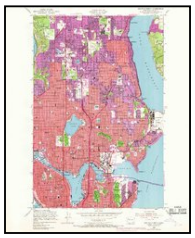

Seattle North
1968
7.5-minute, 24000
Photo Revised 1968
Aerial Photo Revised 1968

1949 Source Sheets

Seattle North
1949
7.5-minute, 24000
Aerial Photo Revised 1943

Topo Sheet Key

This EDR Topo Map Report is based upon the following USGS topographic map sheets.

1909 Source Sheets

Seattle Special
1909
15-minute, 62500

Seattle
1909
15-minute, 62500

1908 Source Sheets

Seattle
1908
15-minute, 62500

1897 Source Sheets

Seattle
1897
30-minute, 125000

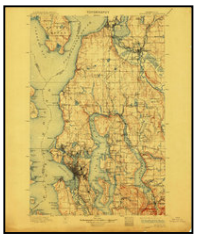

Snohomish
1897
30-minute, 125000

1895 Source Sheets

Snohomish
1895
30-minute, 125000

Topo Sheet Key

This EDR Topo Map Report is based upon the following USGS topographic map sheets.

1894 Source Sheets

Seattle
1894
15-minute, 62500

Historical Topo Map

2014

This report includes information from the following map sheet(s).

0 Miles 0.25 0.5 1 1.5

NW N NE
W E
SW S SE

TP, Seattle North, 2014, 7.5-minute

SITE NAME: Dunn Lumber and SDOT Parcels
ADDRESS: 3831 4th Ave NE
SEATTLE, WA 98105
CLIENT: Geo Engineers, Inc.

N

Historical Topo Map

1983

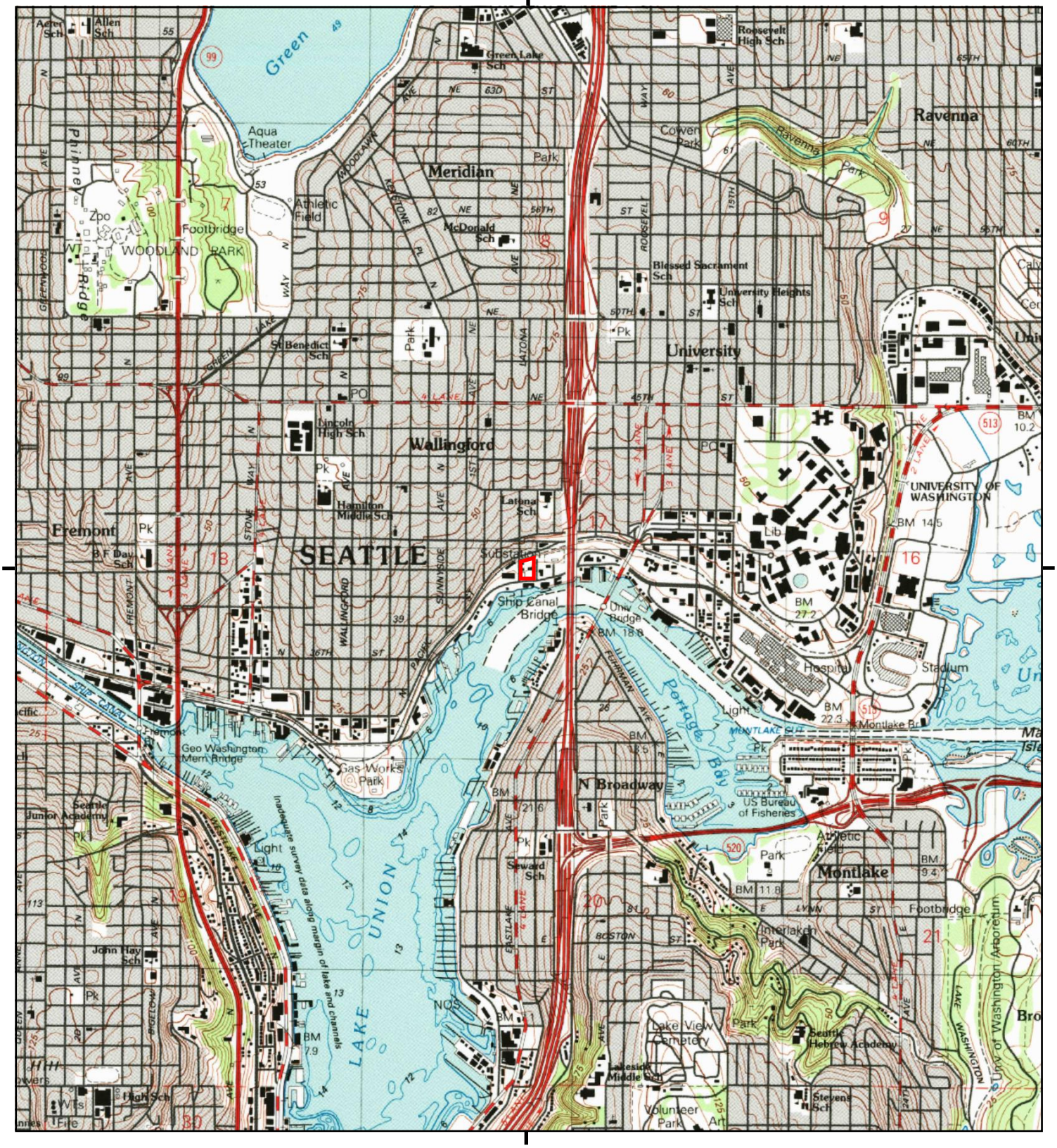

This report includes information from the following map sheet(s).

0 Miles 0.25 0.5 1 1.5

NW N NE
W E
SW S SE

TP, Seattle North, 1983, 7.5-minute

SITE NAME: Dunn Lumber and SDOT Parcels
ADDRESS: 3831 4th Ave NE
SEATTLE, WA 98105
CLIENT: Geo Engineers, Inc.

N

Historical Topo Map

1968

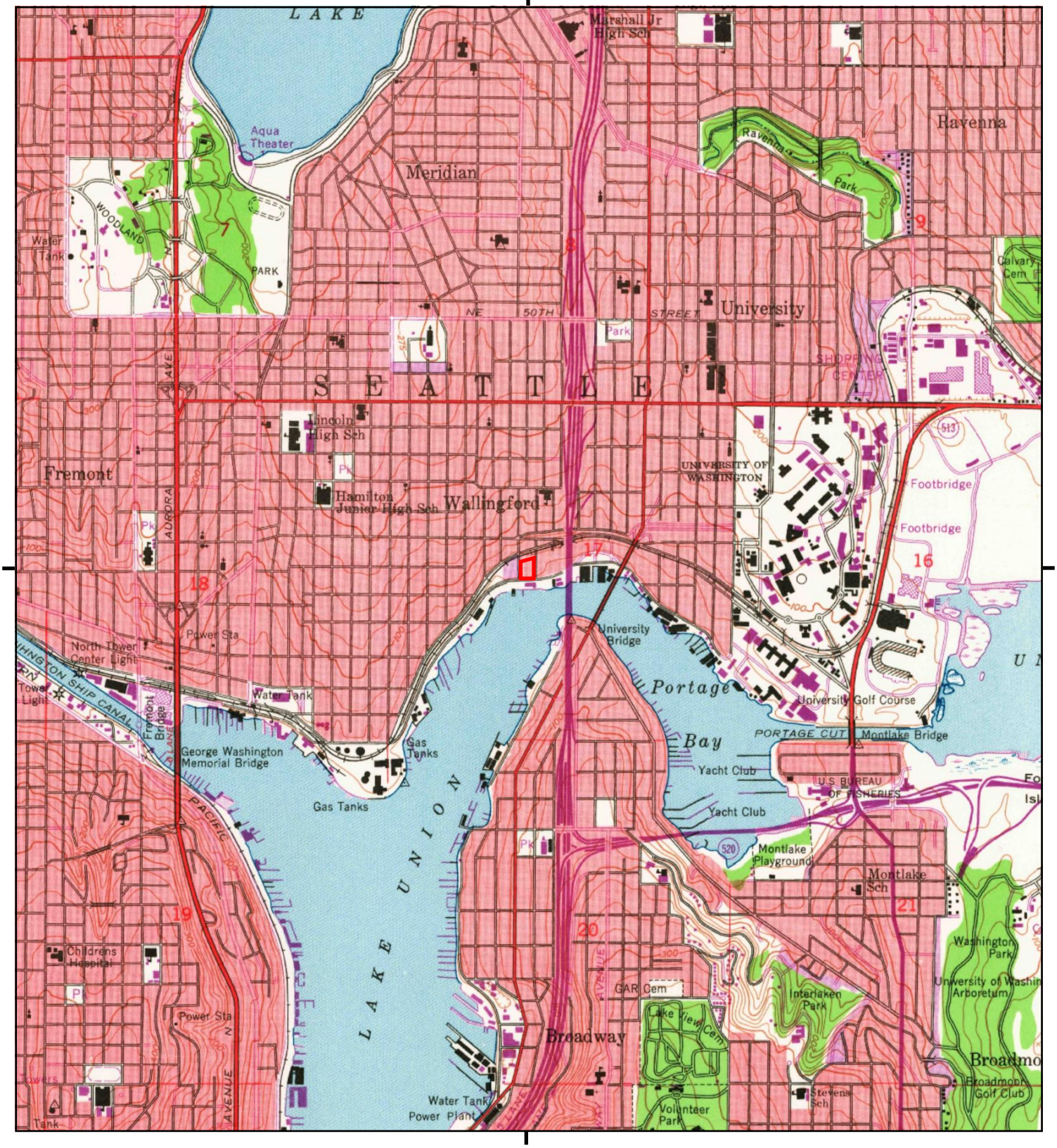

This report includes information from the following map sheet(s).

0 Miles 0.25 0.5 1 1.5

NW N NE
W E
SW S SE

TP, Seattle North, 1968, 7.5-minute

SITE NAME: Dunn Lumber and SDOT Parcels
ADDRESS: 3831 4th Ave NE
SEATTLE, WA 98105
CLIENT: Geo Engineers, Inc.

N

Historical Topo Map

1949

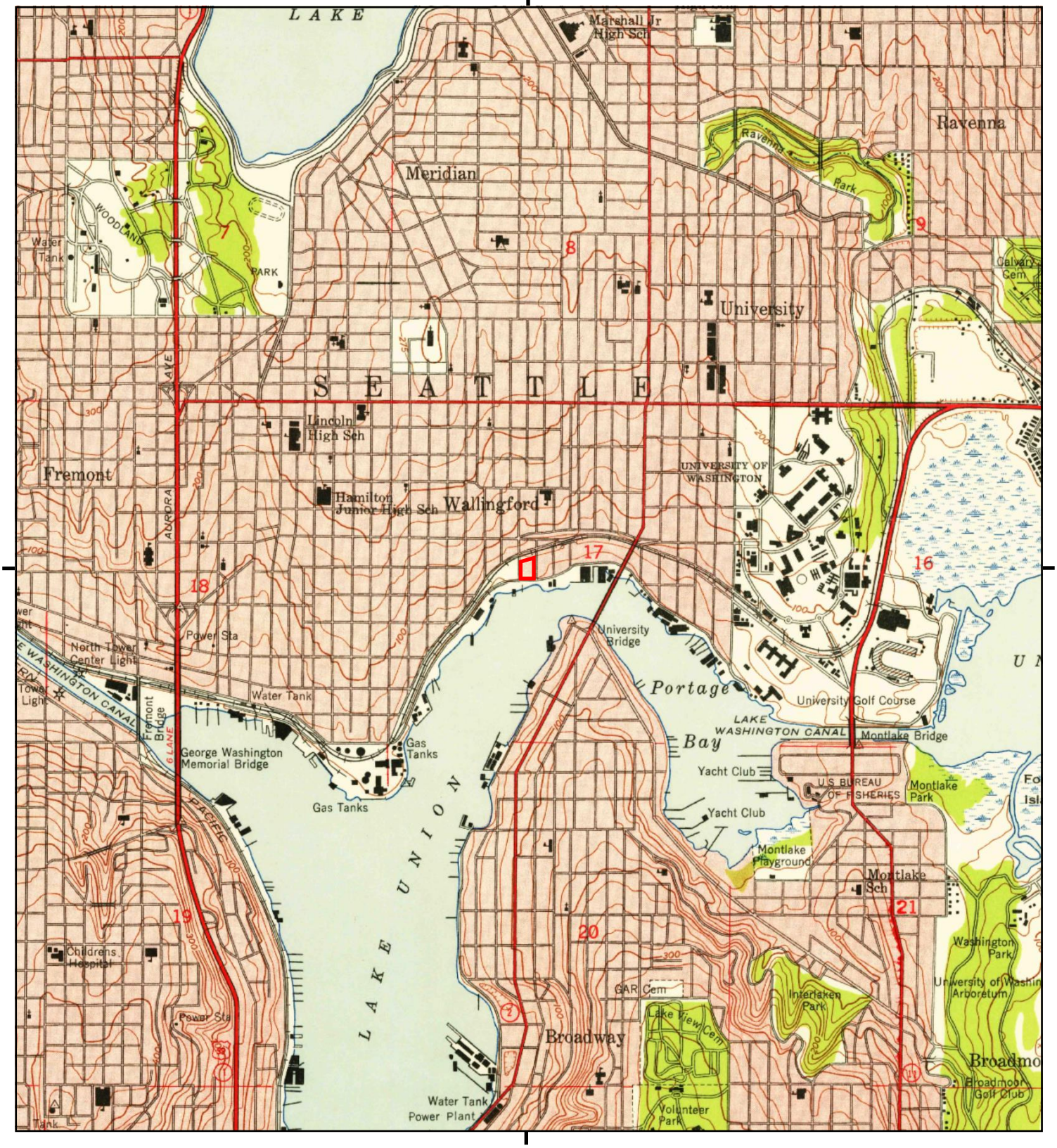

This report includes information from the following map sheet(s).

0 Miles 0.25 0.5 1 1.5

NW N NE
W E
SW S SE

TP, Seattle North, 1949, 7.5-minute

SITE NAME: Dunn Lumber and SDOT Parcels
ADDRESS: 3831 4th Ave NE
SEATTLE, WA 98105
CLIENT: Geo Engineers, Inc.

N

Historical Topo Map

1909

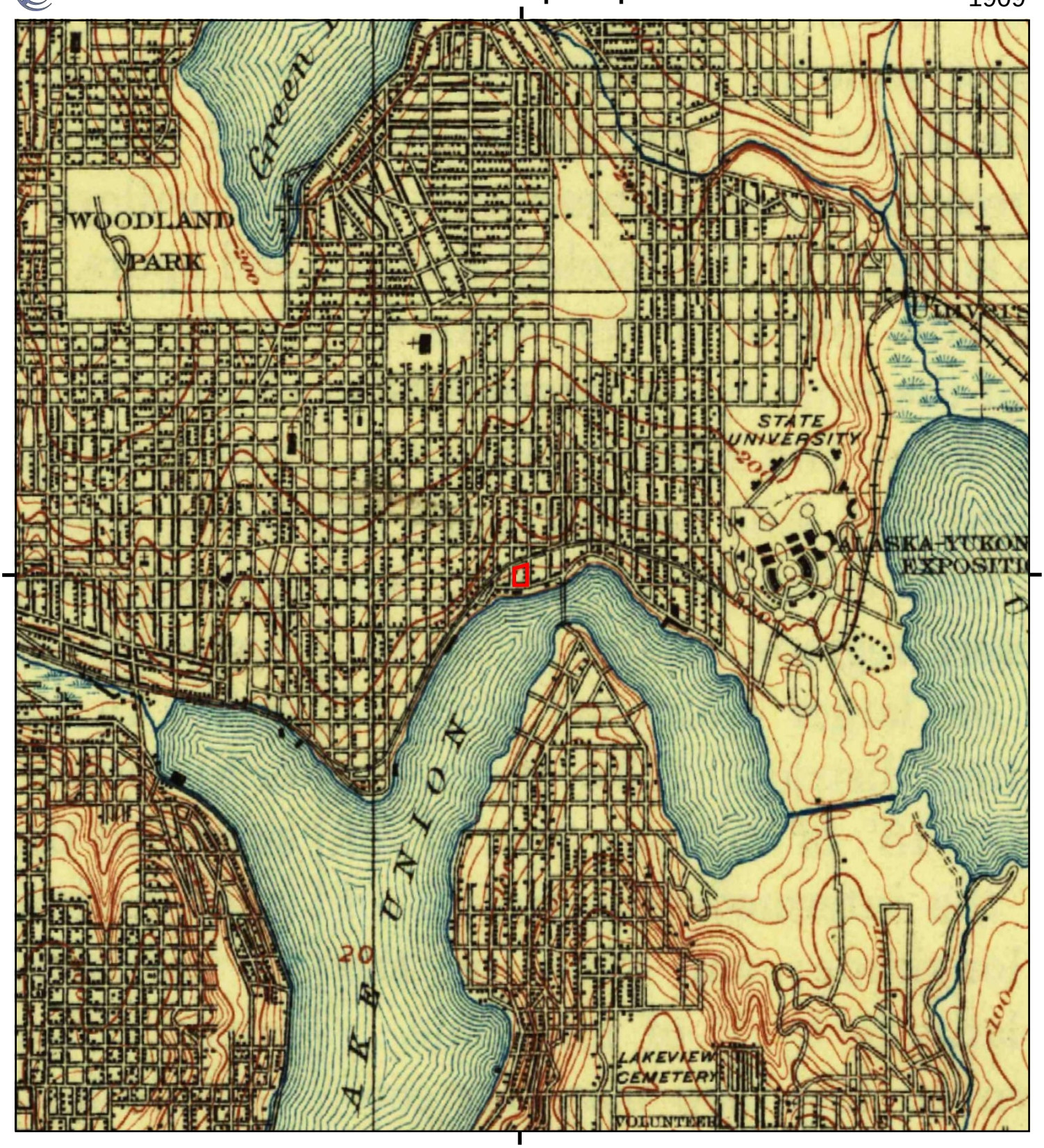

This report includes information from the following map sheet(s).

0 Miles 0.25 0.5 1 1.5

NW N NE
W E
SW S SE

TP, Seattle Special, 1909, 15-minute
TP, Seattle, 1909, 15-minute

SITE NAME: Dunn Lumber and SDOT Parcels
ADDRESS: 3831 4th Ave NE
SEATTLE, WA 98105
CLIENT: Geo Engineers, Inc.

N

Historical Topo Map

1908

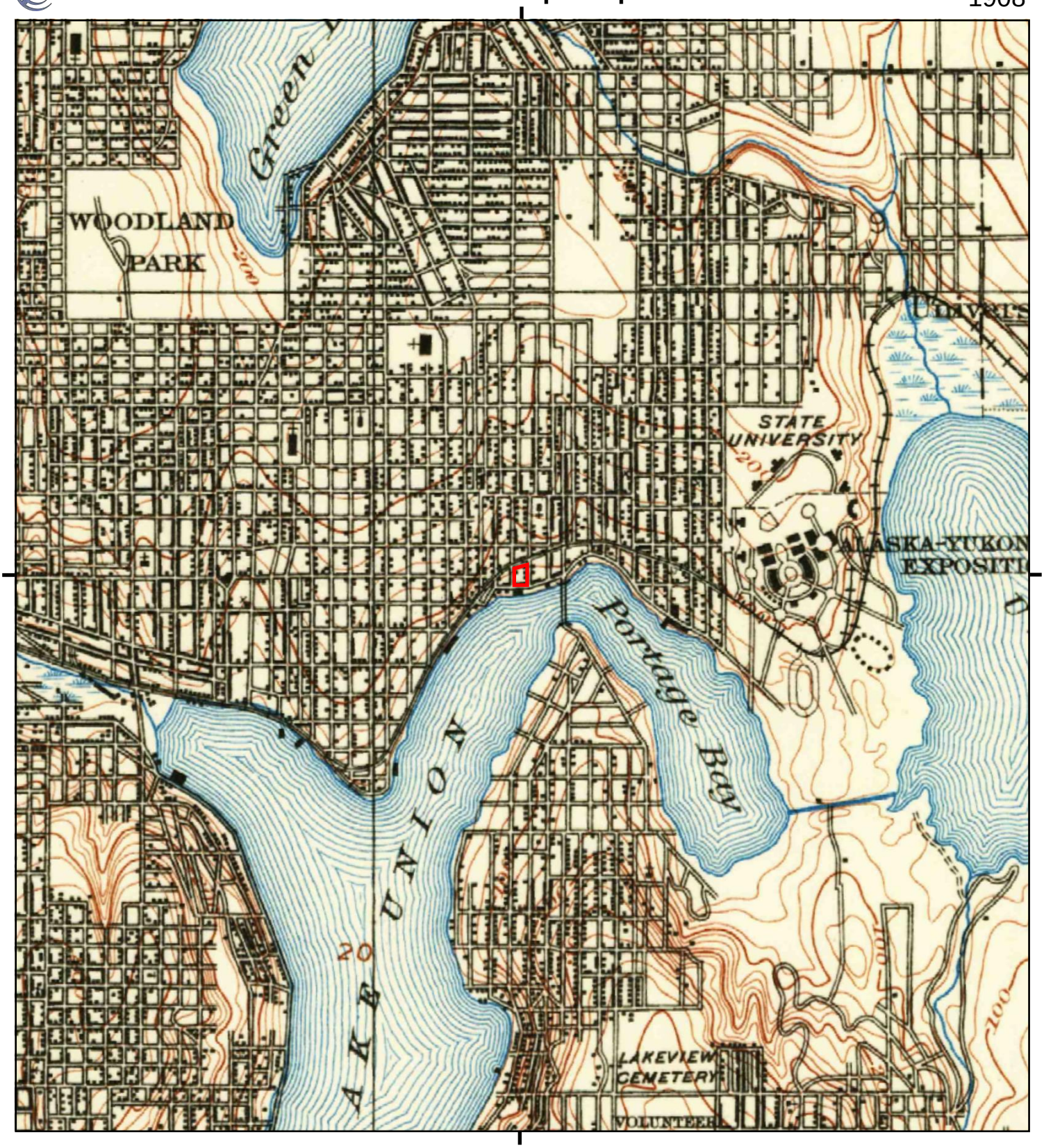

This report includes information from the following map sheet(s).

0 Miles 0.25 0.5 1 1.5

NW N NE
W E
SW S SE

TP, Seattle, 1908, 15-minute

SITE NAME: Dunn Lumber and SDOT Parcels
ADDRESS: 3831 4th Ave NE
SEATTLE, WA 98105
CLIENT: Geo Engineers, Inc.

N

Historical Topo Map

1897

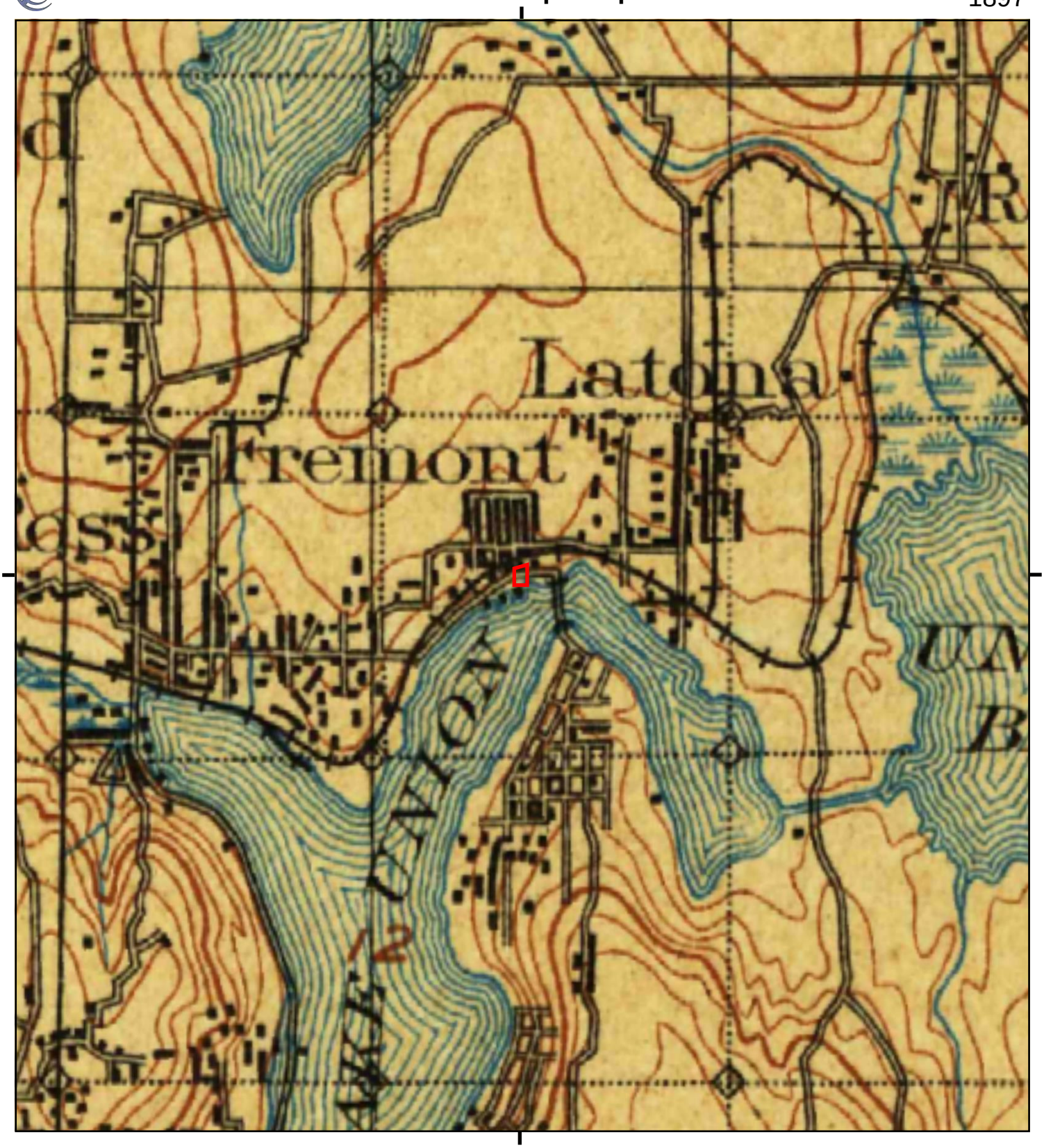

This report includes information from the following map sheet(s).

0 Miles 0.25 0.5 1 1.5

NW N NE
W E
SW S SE

TP, Seattle, 1897, 30-minute
TP, Snohomish, 1897, 30-minute

SITE NAME: Dunn Lumber and SDOT Parcels
ADDRESS: 3831 4th Ave NE
SEATTLE, WA 98105
CLIENT: Geo Engineers, Inc.

N

Historical Topo Map

1895

This report includes information from the following map sheet(s).

0 Miles 0.25 0.5 1 1.5

NW N NE
W E
SW S SE

TP, Snohomish, 1895, 30-minute

SITE NAME: Dunn Lumber and SDOT Parcels
ADDRESS: 3831 4th Ave NE
SEATTLE, WA 98105
CLIENT: Geo Engineers, Inc.

N

Historical Topo Map

1894

This report includes information from the following map sheet(s).

0 Miles 0.25 0.5 1 1.5

NW N NE
W E
SW S SE

TP, Seattle, 1894, 15-minute

SITE NAME: Dunn Lumber and SDOT Parcels
ADDRESS: 3831 4th Ave NE
SEATTLE, WA 98105
CLIENT: Geo Engineers, Inc.

N

RV1150-18 (DATA ENTRY: RV1100-J)
C/I DATA COLLECTION AND DISPLAY FORM (100)
LOG/DATE: 130 08/14/93
LEVY CODE: 0010
TAX STATUS: EXEMPT
Q/SC/TW/RG: NW/17/25/04

ACCOUNT NO: 420690-0290-0
FOLIO: 01432- -

LAST UPDATE: 07/02/91 BY: WHU
APPR ID:____ MO__DA__YR__
__/__/__/__

AREA: 130
UNIV. DIST

LAND USE: 931
VACANT LAND-IN

PROP NAME: VACANT LAND
(105)

PROPERTY ADDRESS: 3831 4TH
(110)

RB	NUM	FR	PR	STREET NAME	AV	NE
					TY	SU

(112)++++++++++++++++++ COMMERCIAL/INDUSTRIAL LAND RECORD ++++++++++++++++++++++++

ZONING JURIS/__	SEATTLE	% USABLE/__	100
ZONE ACTUAL/__	IC45'	TOPOGRAPHY/_	LEVEL
ZONE CODE/__	INDUSTRL	SHAPE/_	IRREGULAR
LOT SIZE/_____.__	15,132.00	ACCESS/_	STANDARD
UNIT/S_A_	SQFT	VISUAL EXPOSURE/_	STANDARD
CORNER LOT/Y_N_	NO	OPEN SPACE CLASS.	NO
WATERFRONT ON/_	NONE	RESTRICTIVE CONDITIONS/Y_N_	NO
		CONTAMINATED PROP NO_ HW_ HC_ UT_ AS_	NO

(335)++++++++++++++++++++++++++++ PERMIT ACTIVITY ++++++++++++++++++++++++++++++++

ACT	BLDG:	TYPE	PERMIT DATE	VALUE	% COMPLETE
---					% ___%
---					% ___%
---					% ___%
ADD	___	____	__/__/__	_____	___%

(510)++DEL ALL BLDGS /__/+++++++ PROPERTY WIDE IMPROVEMENTS SUMMARY ++++++++++++++++

DESC:

YEAR BLT/__ 0 CLASS/__
EFF YEAR/__ 0 QUAL/__
LOT COVERAGE/____ 0
NUMBER OF UNITS/___ 0

TOTAL BLDGS ON PROPERTY/__	0
GROSS AREA (ALL BLDGS)/_____	0
NET AREA (ALL BLDGS)/_____	0
MULTI-USE/Y_N_	
MULTI-PARCEL PROP/Y_N_	

(500)++++++++++++++++++++ INDIVIDUAL BUILDING DETAILS ++++++++++++++++++++++++++++

BLD NUM	CL AS	QU AL	DESCRIPTION	NU ST	GROSS AREA	NET AREA	YB/EY	% CMP	HE AT	SP KL
#1										N
#2	--	-	----------	--	------	------	__/__	--	--	N
#3	--	-	----------	--	------	------	__/__	--	--	N
#4	--	-	----------	--	------	------	__/__	--	--	N
	--	-	----------	--	------	------	__/__	--	--	-

(520)++++++++++++++++++++++++ INTERIOR SECTION DETAILS ++++++++++++++++++++++++++++

BLD#	SECT 1 AREA	SECT 1 STR-HT	SECT 2 AREA	SECT 2 STR-HT	SECT 3 AREA	SECT 3 STR-HT	SECT 4 AREA	SECT 4 STR-HT
1								
2	------	-- -/--	------	-- -/--	------	-- -/--	------	-- -/--
3	------	-- -/--	------	-- -/--	------	-- -/--	------	-- -/--
4	------	-- -/--	------	-- -/--	------	-- -/--	------	-- -/--
	------	-- -/--	------	-- -/--	------	-- -/--	------	-- -/--

(589)++++++++++++++++++++ACCESSORY IMPROVEMENT SUMMARY ++++++++++++++++++++++++++

ACT	ENT	DESCRIPTION	ACT	ENT	DESCRIPTION
/__/	(1)	----------	/__/	(2)	----------

(160)++++++++++++++++++++++++++++++ COMMENTS ++++++++++++++++++++++++++++++++++++++

08662

```
*
*
*
**JOB RV1100          C/I PARCEL VALUE ANALYSIS WORKSHEET   PARCEL NO: 420690-0290-0
  RPT RV1150-20              PRINTED ON: 08/14/93          FOLIO:      01432- -
  PROP NAME:  VACANT LAND                                  Q-S-T-R:    NW-17-25-04
  PROP ADDR:    3831          4TH                     AV  NE AREA: 130  LUC: 931
  CLASS:                     QUAL:                         TAX STATUS: X
  YR-BLT/EFF-YR:    /        #STY:        #UNITS:          LOG/DATE:  130 08/14/93
  GBA/NRA:            /              AVG-UNIT-SIZE:        SEG-MERGE DATE:
  * * * * * * * ECONOMIC INCOME * * * * * * * * * * * * * * * COST APPROACH * * * *
    USE       AREA    RATE    GROSS  VCL EXP NET INC * OCC#___________ CL__ RANK__
  -------- -------- $_____ -------- --- --- --------* #STY __ STY HT __ EFF AGE__
  -------- -------- $_____ -------- --- --- --------* HEAT __ ELEV __ SPR_______
  -------- -------- $_____ -------- --- --- --------* AREA ___________ PERIM____
  -------- -------- $_____ -------- --- --- --------* MISC ___CODE ____________SF
  -------- -------- $_____ -------- --- --- --------*      ___CODE ____________SF
  -------- -------- $_____ -------- --- --- --------*      ___CODE ____________SF
  * * * * ECONOMIC INCOME APPROACH* * * * * * * * * *
  NET INCOME                          ___________ *  ACCY IMPS   AREA   COST   DEP  RCNLD
  LESS PER. PROP. INCOME              ___________ *
  LESS LAND INCOME                    ___________ *
  ___________X(___+___) =             ___________ *
   LAND VALUE   INT + TAX             ___________ *
  NET IMPROVEMENT INCOME              ___________ *
  CAPITALIZATION RATE                 ___________ *
  _____ + _____ + _______ =           ___________ *
   INT   + TAX  + RECAP               ___________ * M&S BASE
  CAPITALIZED IMP. VALUE              ___________ * HEAT
  LAND VALUE                          ___________ * SPRINKLER
  EXCESS LAND/ADD LAND                ___________ * ELEVATOR
  TOTAL BY INCOME APPROACH  $_________ ___________ * TOT BASE
                          = $_________/SF         * STY FACT
                                                  * HGT FACT
  * * * * OTHER VALUE INDICATORS* * * * * * AREA FACT
  NET INC(        )/(      )OAR=_________ * REF COST
  GR INC (        )X(      )GRM=_________ * COST MULT
  UNITS(      )X(      )$/UNIT=_________ * LCL MULT
  GBA (         )X(      )$/SF=_________ * FINAL COST
   RA (         )X(      )$/SF=_________ * STY/BLDG  AREA   FIN COST  RCN-BLDG#1
  * * * * * * * * * LAND* * * * * * * * * *
  ZONE/TYPE   AREA     $/SF      VALUE    *
  -------- ---------- ------ =$_________ *
  -------- ---------- ------ =$_________ *
  -------- ---------- ------ =$_________ *
  TOTAL    15132.00SF 15____ =$_________ * SUB TOTAL
  RATIOS:  (SF LAND)/(SF GBA)=     .0     * PHYSICAL DEPRECIATION
           (SF LAND)/(SF RA) =     .0     * ECON-FUNCT OBSOLESCENCE
  * * * * * SELECTED VALUE* * * * * * * * * DEPRECIATED IMP VALUE
  APPRAISER ORE      LAND $ 226900        * ACCESSORY IMPS(SEE ABOVE)
  DATE  2-14-94      IMPS $ _____0        * TOTAL IMPROVEMENTS
                     TOTAL $ 226900       * LAND
  =$_________/UNIT    OR =$_________/SF   * TOTAL BY COST APPROACH
  * * * * * * * * * * * * * * * * * * SALES & COMPARABLES * * * * * * * * * * * * *
  PARCEL #    E-NUMBER SALES PRICE VC   DATE    $/RA     REMARKS
  ------------ ------- ----------- -- -------- ------ ----------------------------
  ------------ ------- ----------- -- -------- ------ ----------------------------
  ------------ ------- ----------- -- -------- ------ ----------------------------
  ------------ ------- ----------- -- -------- ------ ----------------------------
  * * * * * * * * * * * * * * * * * * APPEAL ACTIVITY * * * * * * * * * * * * * * *
  PETITION   CHG ORDER     DATE     FROM-LAND   TO-LAND    FROM-IMPS     TO-IMPS

                                                   OTHER APPEALS:
  * * * * * * * * * * * * * * * * * *COMMENTS * * * * * * * * * * * * * * * * * *

  ---------------------------------------------------------------------------------

  ---------------------------------------------------------------------------------

  ---------------------------------------------------------------------------------

  ---------------------------------------------------------------------------------

  ---------------------------------------------------------------------------------

  ---------------------------------------------------------------------------------

  ---------------------------------------------------------------------------------
08663
```

*
*
*

**JOB RVI100 C/I PARCEL VALUE ANALYSIS WORKSHEET PARCEL NO: 420690-0290-0
RPT RVI150-20 PRINTED ON: 08/23/91 FOLIO: 01432- -
PROP NAME: VACANT LAND Q-S-T-R: NW-17-25-04
PROP ADDR: 3831 4TH AV NE AREA: 130 LUC: 931
CLASS: QUAL: TAX STATUS: X
YR-BLT/EFF-YR: / #STY: #UNITS: LOG/DATE: 130 08/23/91
GBA/NRA: / AVG-UNIT-SIZE: SEG-MERGE DATE:

* * * * * * * ECONOMIC INCOME * * * * * * * * * * * * * * * * COST APPROACH * * * *

USE	AREA	RATE	GROSS	VCL	EXP	NET INC
		$				
		$				
		$				
		$				
		$				
		$				

* OCC#_____ CL__ RANK__
* #STY __ STY HT __ EFF AGE__
* HEAT __ ELEV __ SPR_____
* AREA _____ PERIM____
* MISC ___CODE _____SF
* ___CODE _____SF
* ___CODE _____SF

* * * * ECONOMIC INCOME APPROACH* * * * * * * * * *

NET INCOME _____
LESS PER. PROP. INCOME _____
LESS LAND INCOME _____
_____X(____+____) = _____
LAND VALUE INT + TAX _____
NET IMPROVEMENT INCOME _____
CAPITALIZATION RATE _____
_____ + _____ + _____ = _____
INT + TAX + RECAP
CAPITALIZED IMP. VALUE _____
LAND VALUE _____
EXCESS LAND/ADD LAND _____
TOTAL BY INCOME APPROACH $_____
= $_____/SF

ACCY IMPS	AREA	COST	DEP	RCNLD

M&S BASE				
HEAT				
SPRINKLER				
ELEVATOR				
TOT BASE				
STY FACT				
HGT FACT				
AREA FACT				
REF COST				
COST MULT				
LCL MULT				
FINAL COST				

* * * * OTHER VALUE INDICATORS* * * * *

NET INC( )/( )OAR=_____
GR INC ( )X( )GRM=_____
UNITS( )X( )$/UNIT=_____
GBA ( )X( )$/SF=_____
RA ( )X( )$/SF=_____

* * * * * * * * * LAND* * * * * * * * *

ZONE/TYPE	AREA	$/SF	VALUE
			=$
			=$
			=$
TOTAL	15132.00SF	15	=$

RATIOS: (SF LAND)/(SF GBA)= .0
(SF LAND)/(SF RA) = .0

STY/BLDG	AREA	FIN COST	RCN-BLDG#1

* SUB TOTAL _____
* PHYSICAL DEPRECIATION _____
* ECON-FUNCT OBSOLESCENCE _____
* DEPRECIATED IMP VALUE _____
* ACCESSORY IMPS(SEE ABOVE)_____
* TOTAL IMPROVEMENTS _____
* LAND _____
* TOTAL BY COST APPROACH _____
=$_____/SF

* * * * * * * * * * * * * * * * * SELECTED VALUE* * * * * * * * *

APPRAISER DRE LAND $ 226900
DATE 12-17-91 IMPS $ —
TOTAL $ 226900
=$_____/UNIT OR =$_____/SF

* * * * * * * * * * * * * * * * * SALES & COMPARABLES * * * * * * * * * * * * * * *

PARCEL #	E-NUMBER	SALES PRICE	VC	DATE	$/RA	REMARKS

* * * * * * * * * * * * * * * * * APPEAL ACTIVITY * * * * * * * * * * * * * * * * *

PETITION	CHG ORDER	DATE	FROM-LAND	TO-LAND	FROM-IMPS	TO-IMPS

OTHER APPEALS:

* * * * * * * * * * * * * * * * * * * *COMMENTS *

Flat lot next to B-G trail - used for parking + boat storage
unpaved

08662

*
*
*

**JOB RVI100 C/I PARCEL VALUE ANALYSIS WORKSHEET PARCEL NO: 420690-0290-0
RPT RVI150-20 PRINTED ON: 05/27/91 FOLIO: 01432- -
PROP NAME: VACANT LAND Q-S-T-R: NW-17-25-04
PROP ADDR: 3831 4TH AV NE AREA: 130 LUC: 931
CLASS: QUAL: TAX STATUS: X
YR-BLT/EFF-YR: / #STY: #UNITS: LOG/DATE: 130 05/27/91
GBA/NRA: / AVG-UNIT-SIZE: SEG-MERGE DATE:

* * * * * * * ECONOMIC INCOME * * * * * * * * * * * * * * * COST APPROACH * * * *

USE	AREA	RATE	GROSS	VCL	EXP	NET INC
		$				
		$				
		$				
		$				
		$				
		$				

* OCC#_____ CL__ RANK__
* #STY __ STY HT __ EFF AGE__
* HEAT __ ELEV __ SPR_____
* AREA _____ PERIM____
* MISC ___CODE _____SF
* ___CODE _____SF
* ___CODE _____SF

* * * * ECONOMIC INCOME APPROACH* * * * * * * * *

NET INCOME _____
LESS PER. PROP. INCOME _____
LESS LAND INCOME _____
_____X(____+____) = _____
LAND VALUE INT + TAX _____
NET IMPROVEMENT INCOME _____
CAPITALIZATION RATE _____
_____ + _____ + _____ = _____
INT + TAX + RECAP
CAPITALIZED IMP. VALUE _____
LAND VALUE _____
EXCESS LAND/ADD LAND _____
TOTAL BY INCOME APPROACH $_____
= $_____/SF

ACCY IMPS	AREA	COST	DEP	RCNLD

M&S BASE				
HEAT				
SPRINKLER				
ELEVATOR				
TOT BASE				
STY FACT				
HGT FACT				
AREA FACT				
REF COST				
COST MULT				
LCL MULT				
FINAL COST				

* * * * OTHER VALUE INDICATORS* * * * *

NET INC( )/( )OAR=_____
GR INC ( )X( )GRM=_____
UNITS( )X( )$/UNIT=_____
GBA ( )X( )$/SF=_____
RA ( )X( )$/SF=_____

* * * * * * * * * LAND* * * * * * * * *

ZONE/TYPE	AREA	$/SF	VALUE
			=$
			=$
			=$
TOTAL	~~19770.00SF~~		=$

RATIOS: (SF LAND)/(SF GBA)= .0
(SF LAND)/(SF RA) = .0

* * * * * SELECTED VALUE* * * * * * * *

APPRAISER Whu LAND $ 226900
DATE 7-1-91 IMPS $ Ø
TOTAL $ _____
=$_____/UNIT OR =$_____/SF

STY/BLDG	AREA	FIN COST	RCN-BLDG#1

SUB TOTAL _____
PHYSICAL DEPRECIATION _____
ECON-FUNCT OBSOLESCENCE _____
DEPRECIATED IMP VALUE _____
ACCESSORY IMPS(SEE ABOVE)_____
TOTAL IMPROVEMENTS _____
LAND _____
TOTAL BY COST APPROACH _____
=$_____/SF

* * * * * * * * * * * * * * * * SALES & COMPARABLES * * * * * * * * * * * * * * *

PARCEL #	E-NUMBER	SALES PRICE	VC	DATE	$/RA	REMARKS

* * * * * * * * * * * * * * * * APPEAL ACTIVITY * * * * * * * * * * * * * * * *

PETITION	CHG ORDER	DATE	FROM-LAND	TO-LAND	FROM-IMPS	TO-IMPS

OTHER APPEALS:

* * * * * * * * * * * * * * * * * * *COMMENTS * * * * * * * * * * * * * * * * * * *

15132@15=226900
Seg

01589

1 District 7

Code No. N. 2

Permit No. 922586

2 Addition LATONA ADD. Name F 1431 42069

Section Twp. N. Range Ewm: Block 7 Tract or Lot No. 1 & 2 & 20 & 21

Description

3 Address — Property 3827 4th Ave. N.E. Cont. Purchaser

4 Fee Owner Geo. A. Schulenburg 11-30-40

5 Architect Contractor

Orig. Cost $

6 Building Stone Works 1 Story

Basement None

Foundation P & B

Roof Comp. 3 Ply

Store Fronts None

Exterior Rustic

Extra Features None

Construction Single- Medium

Miscellaneous

7 Condition: Exterior Fair Interior Fair Found. Fair

8 Main Support Column 6 x 6 Footing Span Ft.

9 First Floor Joist 2 x 10 16 Inch Centers Bridged

10 Building Finished

11 Gross Income $ 33 Expense $ Net Income $

12 Depreciation: Cond: — Obslse. % Econ. Suit. % Total %

Year Built 1931 Remodeled 1937

Effective Age Years Future Life 25 Years

Dimensions 27 x 93 x Square Ft. Area Cubic Ft.

2511

Interior Post & Beam Unfinished

Floors Fir

Fire Place

Plumbing

Tile Work

Wiring

Heating Stove

Elevators

Ceiling — Height 1st floor 10'6"

Improvement Value

Main Building $ 14,00 1400

Other Buildings $ 120

Total $ 15,20 1520

Assessed Value 50% $ 760 760

Date 5/6/38 2400 1200 1148

Land Information

1. Size x

2. Street — Road 500 Subtract N. 200 for Rd.

3. Sidewalk

4. Landscaping

5. Trend Value $

6. Use

7. District

Other Buildings	Construction	Floor	Roof	Sty.	Dimension	Area	Value
Fence	Shplap				34 Li. Ft		136

Owner or Contract Purchaser	Date	File No.	Price	Mtge.	Stamp
J. H. Holmes	2-14-38				
John N. Young	4-3-40	3094235	100.00		
R. E. Hathaway	12-30-57	E287508	also	lot 3	
City of Seattle	9-27-66	4875/401	$47,120		

Remarks New work on this building was boarding up 2 sides under 1st floor and building 340 Lin. ft of shiplap fence 10' high. included in this app.

Floor Plan 20' = 1"

27

93

VOID

VOID

DISTRICT	ROAD	SCHOOL	WATER	FIRE	420690-0290 ~~3450~~ ~~250~~ 0010	LUATION 0290
Seattle 1						

RECORD OF ASSESSED VALUE								LAND		BUILDING	
YEAR	AC.	LAND	BLDGS.	TOTAL	DATE	BY	REASON	DECREASE	INCREASE	DECREASE	INCREASE
1938		260	720	980							
1950		280	720	1000	1-49	NS					
1950		280	1200	1480	2-49	EF	RV				
1954		930	1200	2130	10-53	[illegible]	merged				
1956		930	250	1180	12/3/54	NSm.	Salvage Av.				
1960		1680	250	1930	7-7-58	LL	Rv				
1964		3450	250	3700	1-15-63	BLS	Rv				
1967		4650	350	5000	1-17-67	HG (L)	Mrg 0300 to 0290 Cofs ord #1600			VP-0234	
1969		4650	250	4900	4-5-68	RG	$100 IMP. Void - TORN Down				
1971 XL 9300 B 500 T 9800*420690-0290-0 8/9											
1972		23110	—	23110	12-3-70	JH	Rv-5 building voided				

LAND CLASSIFICATION AND SEGREGATION

SECTION N.W. 17
TWP. 25
RANGE 4

BLOCK NO.
LOT NO.
PARCEL NO.
TAX LOT NO.

AERIAL PHOTO
QUARTER MAP
PLAT MAP 1628

RV1150-18 (DATA ENTRY: RV1100-J)
C/I DATA COLLECTION AND DISPLAY FORM (100)
ACCOUNT NO: 420690-0295-0
LOG/DATE: 130 08/14/93
FOLIO: 01432- -
LEVY CODE: 0010
LAST UPDATE: 06/30/92 BY: RPA
TAX STATUS: TAXABLE
APPR ID:____ MO__DA__YR__
AREA: 130
Q/SC/TW/RG: NW/17/25/04 __/__/__/__/
UNIV. DIST

LAND USE: 401
PROP NAME: PARKING PRIVATE
ASSOCIATED PAR (105)
PROPERTY ADDRESS: 3826 LATONA AV NE (110)
RB NUM FR PR STREET NAME TY SU

(112)+++++++++++++++++++ COMMERCIAL/INDUSTRIAL LAND RECORD +++++++++++++++++++++++++

ZONING JURIS/__	SEATTLE	% USABLE/__	100
ZONE ACTUAL/__	IC-45'	TOPOGRAPHY/_	LEVEL
ZONE CODE/__	COMML	SHAPE/_	REGULAR
LOT SIZE/_____.__	4,638.00	ACCESS/_	STANDARD
UNIT/S_A_	SQFT	VISUAL EXPOSURE/_	STANDARD
CORNER LOT/Y_N_	YES	OPEN SPACE CLASS.	NO
WATERFRONT ON/_	NONE	RESTRICTIVE CONDITIONS/Y_N_	NO
		CONTAMINATED PROP NO_ HW_ HC_ UT_ AS_	NO

(335)++++++++++++++++++++++++++++ PERMIT ACTIVITY ++++++++++++++++++++++++++++++++++

ACT	BLDG:	TYPE	PERMIT DATE	VALUE	% COMPLETE
---					% ___%
---					% ___%
					% ___%
ADD	---	----	__/__/__	---------	___%

(510)++DEL ALL BLDGS /__/+++++++ PROPERTY WIDE IMPROVEMENTS SUMMARY +++++++++++++++

DESC:
YEAR BLT/__ 0 CLASS/__
EFF YEAR/__ 0 QUAL/__
LOT COVERAGE/_____ 0
NUMBER OF UNITS/___ 0

TOTAL BLDGS ON PROPERTY/__	0
GROSS AREA (ALL BLDGS)/_____	0
NET AREA (ALL BLDGS)/_____	0
MULTI-USE/Y_N_	
MULTI-PARCEL PROP/Y_N_	

(500)+++++++++++++++++++++ INDIVIDUAL BUILDING DETAILS ++++++++++++++++++++++++++++

BLD NUM	CL AS	QU AL	DESCRIPTION	NU ST	GROSS AREA	NET AREA	YB/EY	% CMP	HE AT	SP KL N
#1										
#2	--	-	----------	--	------	------	__/__	--	--	- N
#3	--	-	----------	--	------	------	__/__	--	--	- N
#4	--	-	----------	--	------	------	__/__	--	--	- N
	--	-	----------	--	------	------	__/__	--	--	-

(520)++++++++++++++++++++++++ INTERIOR SECTION DETAILS ++++++++++++++++++++++++++++

BLD#	SECT 1 AREA	SECT 1 STR-HT	SECT 2 AREA	SECT 2 STR-HT	SECT 3 AREA	SECT 3 STR-HT	SECT 4 AREA	SECT 4 STR-HT
1								
2	------	-- __/__	------	-- __/__	------	-- __/__	------	-- __/__
3	------	-- __/__	------	-- __/__	------	-- __/__	------	-- __/__
4	------	-- __/__	------	-- __/__	------	-- __/__	------	-- __/__
	------	-- __/__	------	-- __/__	------	-- __/__	------	-- __/__

(589)++++++++++++++++++++ACCESSORY IMPROVEMENT SUMMARY ++++++++++++++++++++++++++++

ACT	ENT	DESCRIPTION	ACT	ENT	DESCRIPTION
/__/	(1)	----------	/__/	(2)	----------

(160)+++++++++++++++++++++++++++++ COMMENTS +++++++++++++++++++++++++++++++++++++++

08664

*
*
*

**JOB RVI100 C/I PARCEL VALUE ANALYSIS WORKSHEET PARCEL NO: 420690-0295-0
RPT RVI150-20 PRINTED ON: 08/14/93 FOLIO: 01432- -
PROP NAME: PARKING PRIVATE Q-S-T-R: NW-17-25-04
PROP ADDR: 3826 LATONA AV NE AREA: 130 LUC: 401
CLASS: QUAL: TAX STATUS: TAXABLE
YR-BLT/EFF-YR: / #STY: #UNITS: LOG/DATE: 130 08/14/93
GBA/NRA: / AVG-UNIT-SIZE: SEG-MERGE DATE:

* * * * * * * ECONOMIC INCOME * * * * * * * * * * * * * * * * COST APPROACH * * * *

USE	AREA	RATE	GROSS	VCL	EXP	NET INC
		$				
		$				
		$				
		$				
		$				
		$				

* OCC# CL RANK
* #STY STY HT EFF AGE
* HEAT ELEV SPR
* AREA PERIM
* MISC CODE SF
* CODE SF
* CODE SF

* * * * ECONOMIC INCOME APPROACH* * * * * * * * * *

NET INCOME
LESS PER. PROP. INCOME
LESS LAND INCOME
X(+) =
LAND VALUE INT + TAX
NET IMPROVEMENT INCOME
CAPITALIZATION RATE
+ + =
INT + TAX + RECAP
CAPITALIZED IMP. VALUE
LAND VALUE
EXCESS LAND/ADD LAND
TOTAL BY INCOME APPROACH $
= $ /SF

* * * * OTHER VALUE INDICATORS* * * * *

NET INC( )/( )OAR=
GR INC ( )X( )GRM=
UNITS( )X( )$/UNIT=
GBA ( )X( )$/SF=
RA ( )X( )$/SF=

* * * * * * * * * LAND* * * * * * * * *

ZONE/TYPE	AREA	$/SF	VALUE
			=$
			=$
			=$
TOTAL	4638.00SF	15	=$

RATIOS: (SF LAND)/(SF GBA)= .0
(SF LAND)/(SF RA) = .0

* * * * * SELECTED VALUE* * * * * * * *

APPRAISER DRE LAND $ 69500
DATE 2-14-94 IMPS $ 0
TOTAL $ 69500
=$ /UNIT OR =$ /SF

ACCY IMPS	AREA	COST	DEP	RCNLD

* M&S BASE
* HEAT
* SPRINKLER
* ELEVATOR
* TOT BASE
* STY FACT
* HGT FACT
* AREA FACT
* REF COST
* COST MULT
* LCL MULT
* FINAL COST

STY/BLDG	AREA	FIN COST	RCN-BLDG#1

* SUB TOTAL
* PHYSICAL DEPRECIATION
* ECON-FUNCT OBSOLESCENCE
* DEPRECIATED IMP VALUE
* ACCESSORY IMPS (SEE ABOVE)
* TOTAL IMPROVEMENTS
* LAND
* TOTAL BY COST APPROACH =$ /SF

* * * * * * * * * * * * * * * * * SALES & COMPARABLES * * * * * * * * * * * * * *

PARCEL #	E-NUMBER	SALES PRICE	VC	DATE	$/RA	REMARKS
SUBJECT	1140636	45,775	16	06/13/90		

* * * * * * * * * * * * * * * * * APPEAL ACTIVITY * * * * * * * * * * * * * * * *

PETITION	CHG ORDER	DATE	FROM-LAND	TO-LAND	FROM-IMPS	TO-IMPS

OTHER APPEALS:

* * * * * * * * * * * * * * * * * * *COMMENTS * * * * * * * * * * * * * * * * * * *

08665

RV1150-3

C/I PROPERTY VALUE SUMMARY RECORD

ACCOUNT NO. : 420690-0295-0

LOG/DATE : 130 05/30/92
STATUS :CURRENT 05/30/92
BLDG.CNT : 00
COMP.TYPE : 0
CNDO/TWN H:

FOLIO NO. : 01432- -
SEC-TWN-RNG : NW-17-25-04
AREA : 130
LEVY CODE : 0010
TAX STATUS : TAXABLE

* ACTION CODE
__1. COST COMP WITHOUT COMP SHEET
__2. COST COMP WITH COMP SHEET
__3. FINAL VALUE/DATA UPDATE
__4. REVIEW WITHOUT VALUE CHANGE
__5. REVIEW WITH VALUE CHANGE
✓6. NO VALUE CHANGE,MOVE TO STATIC 6-24-92 RAA

* 150 * REVIEW STATUS

1-PERMIT 09/11/91 MAINTENANCE REVALUE,POST TO __ ROLL

* 130 * VALUE SUMMARY CONTROL VAL 000069500 SEQ 01 ___

	LAND	IMP	RLYR				C-I	REVAL
ROLL	69500	0	93	04/17/92	CO#:			
			TOTAL	DATE	TYPE	APR	RVR	
LAST	69500	0	69500	12/17/91	S	DRE		
APR	----------	----------	----------	__/__/__	__	-----	-----	
RVR	----------	----------	----------	__/__/__	__	-----	-----	

NEW CONSTRUCTION _

* 335 * BUILDING PERMIT ACTIVITY

BLDG:	TYPE	PERMIT DATE	VALUE	% COMPLETE
01	NEW	08/20/91	5000	0 % 100 %
ADD___	___	___/___/___	----------	------ %

* SALES ACTIVITY

DATE	AFF.#	SALE PRICE	INST.	REASON	VERIFICATION	CLASS
06/13/90	E 1140636	45,775	DEED	SEE AFF	16-GOVMT. AGENCY	COM. VAC.

* LAST COST INDEX UPDATE 01/01/77

* 125 * LAND VALUE SUMMARY

CHG	LINE	DESCRIPTION	ASFZ	UNIT VALUE		SIZE		VALUE
	1		SQFT	$15.00	X	4638.	=	$69500
---	---	----------	---	----------	X	---------	=	----------
---	---	----------	---	----------	X	---------	=	----------
---	---	----------	---	----------	X	---------	=	----------
---	---	----------	---	----------	X	---------	=	----------
---	---	----------	---	----------	X	---------	=	----------

LAND VALUE TOTAL $69500

* 160 * NOTE:

00955

*
*
*

**JOB RVI100 C/I PARCEL VALUE ANALYSIS WORKSHEET PARCEL NO: 420690-0295-0
RPT RVI150-20 PRINTED ON: 05/30/92 FOLIO: 01432- -
PROP NAME: VACANT LAND Q-S-T-R: NW-17-25-04
PROP ADDR: 3824 LATONA AV NE AREA: 130 LUC: 931
CLASS: QUAL: TAX STATUS: TAXABLE
YR-BLT/EFF-YR: / #STY: #UNITS: LOG/DATE: 130 05/30/92
GBA/NRA: / AVG-UNIT-SIZE: SEG-MERGE DATE:

* * * * * * * ECONOMIC INCOME * * * * * * * * * * * * * * * COST APPROACH * * * *

USE	AREA	RATE	GROSS	VCL	EXP	NET INC
		$				
		$				
		$				
		$				
		$				
		$				

* OCC#_____ CL__ RANK__
* #STY __ STY HT __ EFF AGE__
* HEAT __ ELEV __ SPR_____
* AREA _____ PERIM____
* MISC ___CODE _____SF
* ___CODE _____SF
* ___CODE _____SF

* * * * ECONOMIC INCOME APPROACH* * * * * * * * * *

NET INCOME _____
LESS PER. PROP. INCOME _____
LESS LAND INCOME _____
_____X(____+____) = _____
LAND VALUE INT + TAX _____
NET IMPROVEMENT INCOME _____
CAPITALIZATION RATE _____
_____ + _____ + _____ = _____
INT + TAX + RECAP
CAPITALIZED IMP. VALUE _____
LAND VALUE _____
EXCESS LAND/ADD LAND _____
TOTAL BY INCOME APPROACH $_____
= $_____/SF

* * * * OTHER VALUE INDICATORS* * * * *

NET INC( )/( )OAR=_____
GR INC ( )X( )GRM=_____
UNITS( )X( )$/UNIT=_____
GBA ( )X( )$/SF=_____
RA ( )X( )$/SF=_____

* * * * * * * * * LAND* * * * * * * * * *

ZONE/TYPE	AREA	$/SF	VALUE
			=$
			=$
			=$
TOTAL	4638.00SF		=$

RATIOS: (SF LAND)/(SF GBA)= .0
(SF LAND)/(SF RA) = .0

* * * * * SELECTED VALUE* * * * * * * * *

APPRAISER _____ LAND $ _____
DATE _____ IMPS $ _____
TOTAL $ _____
=$_____/UNIT OR =$_____/SF

ACCY IMPS	AREA	COST	DEP	RCNLD

M&S BASE				
HEAT				
SPRINKLER				
ELEVATOR				
TOT BASE				
STY FACT				
HGT FACT				
AREA FACT				
REF COST				
COST MULT				
LCL MULT				
FINAL COST				

STY/BLDG	AREA	FIN COST	RCN-BLDG#1

SUB TOTAL _____
PHYSICAL DEPRECIATION _____
ECON-FUNCT OBSOLESCENCE _____
DEPRECIATED IMP VALUE _____
ACCESSORY IMPS(SEE ABOVE) _____
TOTAL IMPROVEMENTS _____
LAND _____
TOTAL BY COST APPROACH _____
=$_____/SF

* * * * * * * * * * * * * * * * SALES & COMPARABLES * * * * * * * * * * * * * * *

PARCEL #	E-NUMBER	SALES PRICE	VC	DATE	$/RA	REMARKS
SUBJECT	1140636	45,775	16	06/13/90		

* * * * * * * * * * * * * * * * APPEAL ACTIVITY * * * * * * * * * * * * * * * * *

PETITION	CHG ORDER	DATE	FROM-LAND	TO-LAND	FROM-IMPS	TO-IMPS

OTHER APPEALS:

* * * * * * * * * * * * * * * * * *COMMENTS * * * * * * * * * * * * * * * * * *

92 MAINT 93 ROLL - GRAVEL PARKING Lot
serves adjacent property. No AV Change.
6-24-92 RPA

00954

FOLIO NO. 1432 PARCEL NO. 420690-0295

CLASS/QUAL.	/	M-S PAGE	
YR. BLT.		CONDITION	

STORY/HGT.					
PERIM.					
EA					

COST APPROACH

SE					
AT					
RINK					
EV.					
TAL BASE					
Y. FAC.					
T. FAC.					
EA FAC.					
F. COST					
ST MUL.					
CAL MUL.					
I. COST					

CAPITALIZED AT	
( ) + ( ) + ( )	
INT. TAX RECAP.	
CAPITALIZED IMP. VALUE	
LAND VALUE	
EXCESS LAND	
TOTAL BY INCOME APPROACH	

OTHER VALUE INDICATORS

NET INC. ( ) ÷ ( ) OAR =	
GROSS INC. ( ) X ( ) GRM. =	
NO. UNITS ( ) X ( )/UNIT =	
AREA ( ) X ( ) $/SF =	

LAND CALC.:

SELECTED VALUE	LAND :	
	IMPS :	
APPR.	TOTAL :	
DATE		

STORIES	AREA	FIN. COST	RCN BLDG. 1	RCN BLDG. 2
SUBTOTAL (RCN)				
PHYSICAL DEPREC.				
ECON. OR FUNCT. OBSOL.				
DEP. COST (RCNLD.)				
ACC. IMPS. (SEE BELOW)				
TOTAL IMPROVEMENTS				
LAND				
TOTAL BY COST APPROACH				
DATE COSTED TO:				

ACC. IMPS.	AREA	COST	DEP.	RCNLD
TOTAL				

COMPARABLE SALES

	E NO.	AMOUNT	DATE	DETAILS/REMARKS
1				
2				
3				
4				

COMMENTS:

ASSESSORS FORM AP 66

420690-0295
C 1432
3826 Latona AV NE
6-24-92 RPA

POLAROID ® J114B01X

F[redacted]RCEL NO. 420690-0295

E. Y./REL.	/	NO. UNITS/A. U. S.	/

INCOME APPROACH

USE	AREA	RATE	GROSS	VCL	EXP	NET

	ACTUAL	ECONOMIC
ANNUAL POTENTIAL GROSS		
LESS VAC. AND CL.		
EFFECTIVE GROSS		
MISC. INCOME		
LESS EXPENSES		
ANN. NET INCOME		
LESS INCOME INCOME TO P. P.		
LESS INCOME TO LAND		
( ) X (+) LAND VALUE INT. TAX		
NET INCOME TO IMPS.		
CAPITALIZED AT		
( ) + ( ) + ( ) INT. TAX RECAP.		
CAPITALIZED IMP. VALUE		
LAND VALUE		
EXCESS LAND		
TOTAL BY INCOME APPROACH		

OTHER VALUE INDICATORS

NET INC. ( ) ÷ ( ) OAR =

GROSS INC. ( ) X ( ) GRM. =

NO. UNITS ( ) X ( )/UNIT =

AREA ( ) X ( ) $/SF =

LAND CALC.:

SELECTED VALUE LAND :

IMPS :

APPR. TOTAL :

DATE

ORY/HGT.					
RIM.					
AREA					

COST APPROACH

BASE					
HEAT					
SPRINK					
ELEV.					
TOTAL BASE					
STY. FAC.					
HGT. FAC.					
AREA FAC.					
REF. COST					
COST MUL.					
LOCAL MUL.					
FIN. COST					

STORIES	AREA	FIN. COST	RCN BLDG. 1	RCN BLDG. 2
SUBTOTAL (RCN)				
PHYSICAL DEPREC.				
ECON. OR FUNCT. OBSOL.				
DEP. COST (RCNLD.)				

ACC. IMPS. (SEE BELOW)

TOTAL IMPROVEMENTS

LAND

TOTAL BY COST APPROACH

DATE COSTED TO:

ACC. IMPS.	AREA	COST	DEP.	RCNLD
TOTAL				

COMPARABLE SALES

	E NO.	AMOUNT	DATE	DETAILS/REMARKS
1				
2				
3				
4				

COMMENTS:

*
*
*
**JOB RVI100 C/I PARCEL VALUE ANALYSIS WORKSHEET PARCEL NO: 420690-0295-0
RPT RVI150-20 PRINTED ON: 08/23/91 FOLIO: 01432- -
PROP NAME: VACANT LAND Q-S-T-R: NW-17-25-04
PROP ADDR: 3824 LATONA AV NE AREA: 130 LUC: 931
CLASS: QUAL: TAX STATUS: TAXABLE
YR-BLT/EFF-YR: / #STY: #UNITS: LOG/DATE: 130 08/23/91
GBA/NRA: / AVG-UNIT-SIZE: SEG-MERGE DATE:

* * * * * * * ECONOMIC INCOME * * * * * * * * * * * * * * * COST APPROACH * * * *

USE	AREA	RATE	GROSS	VCL	EXP	NET INC
		$_____				
		$_____				
		$_____				
		$_____				
		$_____				
		$_____				

OCC#_____ CL__ RANK__
#STY __ STY HT __ EFF AGE__
HEAT __ ELEV __ SPR_____
AREA _____ PERIM____
MISC ___CODE _____SF
___CODE _____SF
___CODE _____SF

* * * * ECONOMIC INCOME APPROACH* * * * * * * * * *

NET INCOME _____
LESS PER. PROP. INCOME _____
LESS LAND INCOME _____
_____X(____+____) = _____
LAND VALUE INT + TAX
NET IMPROVEMENT INCOME _____
CAPITALIZATION RATE _____
_____ + _____ + _____ = _____
INT + TAX + RECAP
CAPITALIZED IMP. VALUE _____
LAND VALUE _____
EXCESS LAND/ADD LAND _____
TOTAL BY INCOME APPROACH $_____
= $_____/SF

ACCY IMPS	AREA	COST	DEP	RCNLD

M&S BASE				
HEAT				
SPRINKLER				
ELEVATOR				
TOT BASE				
STY FACT				
HGT FACT				
AREA FACT				
REF COST				
COST MULT				
LCL MULT				
FINAL COST				

* * * * OTHER VALUE INDICATORS* * * * *

NET INC( )/( )OAR=_____
GR INC ( )X( )GRM=_____
UNITS( )X( )$/UNIT=_____
GBA ( )X( )$/SF=_____
RA ( )X( )$/SF=_____

STY/BLDG	AREA	FIN COST	RCN-BLDG#1

* * * * * * * * * * LAND* * * * * * * * * *

ZONE/TYPE	AREA	$/SF	VALUE
			=$_____
			=$_____
			=$_____
TOTAL	4638.00SF	15	=$_____

RATIOS: (SF LAND)/(SF GBA)= .0
(SF LAND)/(SF RA) = .0

SUB TOTAL _____
PHYSICAL DEPRECIATION _____
ECON-FUNCT OBSOLESCENCE _____
DEPRECIATED IMP VALUE _____
ACCESSORY IMPS(SEE ABOVE)_____
TOTAL IMPROVEMENTS _____
LAND _____
TOTAL BY COST APPROACH _____
=$_____/SF

* * * * * SELECTED VALUE* * * * * * * *

APPRAISER DRE LAND $ 69500
DATE 12-17-91 IMPS $ —
TOTAL $ 69500
=$_____/UNIT OR =$_____/SF

* * * * * * * * * * * * * * * * * SALES & COMPARABLES * * * * * * * * * * * * * * *

PARCEL #	E-NUMBER	SALES PRICE	VC	DATE	$/RA	REMARKS
SUBJECT	1140636	45,775	16	06/13/90		

* * * * * * * * * * * * * * * * * * * APPEAL ACTIVITY * * * * * * * * * * * * * * * * *

PETITION	CHG ORDER	DATE	FROM-LAND	TO-LAND	FROM-IMPS	TO-IMPS

OTHER APPEALS:

* * * * * * * * * * * * * * * * * * * *COMMENTS * * * * * * * * * * * * * * * * * * *

F'or un-paved parking lot next to B-G Hrg!

08664

*
*
*
**JOB RVI100 C/I PARCEL VALUE ANALYSIS WORKSHEET PARCEL NO: 420690-0295-0
RPT RVI150-20 PRINTED ON: 05/27/91 FOLIO: 01432- -
PROP NAME: SEG FROM 42069002900 Q-S-T-R: NW-17-25-04
PROP ADDR: 3831 AREA: 130 LUC: 001
CLASS: QUAL: TAX STATUS: TAXABLE
YR-BLT/EFF-YR: / #STY: #UNITS: LOG/DATE: 130 05/27/91
GBA/NRA: / AVG-UNIT-SIZE: SEG-MERGE DATE:

* * * * * * * ECONOMIC INCOME * * * * * * * * * * * * * * * COST APPROACH * * * *

USE	AREA	RATE	GROSS	VCL	EXP	NET INC
		$				
		$				
		$				
		$				
		$				
		$				

OCC#_____ CL__ RANK__
#STY __ STY HT __ EFF AGE__
HEAT __ ELEV __ SPR_____
AREA _____ PERIM____
MISC ___CODE _____SF
___CODE _____SF
___CODE _____SF

* * * * ECONOMIC INCOME APPROACH* * * * * * * * * *

NET INCOME _____
LESS PER. PROP. INCOME _____
LESS LAND INCOME _____
_____X(____+____) = _____
LAND VALUE INT + TAX _____
NET IMPROVEMENT INCOME _____
CAPITALIZATION RATE _____
_____ + _____ + _____ = _____
INT + TAX + RECAP
CAPITALIZED IMP. VALUE _____
LAND VALUE _____
EXCESS LAND/ADD LAND _____
TOTAL BY INCOME APPROACH $_____
= $_____/SF

ACCY IMPS	AREA	COST	DEP	RCNLD

M&S BASE				
HEAT				
SPRINKLER				
ELEVATOR				
TOT BASE				
STY FACT				
HGT FACT				
AREA FACT				
REF COST				
COST MULT				
LCL MULT				
FINAL COST				

* * * * OTHER VALUE INDICATORS* * * * *

NET INC( )/( )OAR=_____
GR INC ( )X( )GRM=_____
UNITS( )X( )$/UNIT=_____
GBA ( )X( )$/SF=_____
RA ( )X( )$/SF=_____

STY/BLDG	AREA	FIN COST	RCN-BLDG#1

* * * * * * * * * LAND* * * * * * * * *

ZONE/TYPE	AREA	$/SF	VALUE
			=$
			=$
			=$
TOTAL	4638 ~~.00~~??	15	=$

RATIOS: (SF LAND)/(SF GBA)= .0
(SF LAND)/(SF RA) = .0

SUB TOTAL _____
PHYSICAL DEPRECIATION _____
ECON-FUNCT OBSOLESCENCE _____
DEPRECIATED IMP VALUE _____
ACCESSORY IMPS(SEE ABOVE) _____
TOTAL IMPROVEMENTS _____
LAND _____
TOTAL BY COST APPROACH _____
=$_____/SF

* * * * * SELECTED VALUE* * * * * * * *

APPRAISER WHW LAND $ 69500
DATE 7-1-91 IMPS $ Ø
TOTAL $ _____
=$_____/UNIT OR =$_____/SF

* * * * * * * * * * * * * * * * SALES & COMPARABLES * * * * * * * * * * * * * * *

PARCEL #	E-NUMBER	SALES PRICE	VC	DATE	$/RA	REMARKS
SUBJECT	1140636	45,775	16	06/13/90		

* * * * * * * * * * * * * * * * APPEAL ACTIVITY * * * * * * * * * * * * * * * *

PETITION	CHG ORDER	DATE	FROM-LAND	TO-LAND	FROM-IMPS	TO-IMPS

OTHER APPEALS:

* * * * * * * * * * * * * * * * * *COMMENTS * * * * * * * * * * * * * * * * * *

Sc9

.592

1. DISTRICT 7

NL

CODE NO. 1

PERMIT NO.

DATE

2. ADDITION LATONA ADD

SECTION ____ TWP. ____ N. RANGE ____ EWM. ____ BLOCK 7 TRACT OR LOT NO. 3 1-2-3 & 20-21

DESCRIPTION

3. ADDRESS OF PROPERTY 3323 4th Ave. N.E. CONTRACT PURCHASER

4. FEE OWNER AUGUST CARLSON SEE 1-13-36

5. ARCHITECT CONTRACTOR

6. ORIG. BUILDING COST $ OCCUPIED BY Owner RENTAL PER MONTH $ ESTIMATED RENTAL PER MONTH $ 15.00

7. CONDITION OF EXTERIOR Fair INTERIOR Fair FOUNDATION Good FLOOR PLAN Accept.

8. BUILDING
1 Fmly Dwl
1 Story
5 Rooms
5 1st floor

INTERIOR WALLS
5 Plaster

FLOORS
5 Fir

FIRE PLACE
None

INTERIOR TRIM
5 Fir

PLUMBING
6 Fixtures
1 Tub-leg
1 Toilet
1 Basin
1 Sink
1 H.W. Tank
1 Ldry Tray
Average

TILE WORK
None
L-FL-Kit

ATTIC
None

HEATING
~~Stove coal~~
Pipeless Furnace
wood & Coal

BASEMENT Full
Frame & Conc
2' 5'
Concrete floor

FOUNDATION
Concrete
Pch. Concrete

ROOF
Shingle

EXTERIOR WALLS
Rustic

PORCHES
2-1 story
2 Roofed

EXTRA FEATURES
None

BUILT-INS
Usual to type

CONSTRUCTION
Single-Medium (5)

CEILING HEIGHT
Bsmt 7'
1st Floor 8'

9. CORNER JOINTS Boarded DOWN SPOUTS SEWER CONNECTED Yes

10. FIRST FLOOR JOIST SIZE 2 x 8 AND 24 INCH CENTERS BRIDGED No

11. FIRST FLOOR JOIST SUPPORT COLUMN OR POST SIZE 4 x 6

12. CLASS OR GRADE NO. 2 SHAPE NO.

13. BUILDING FINISHED OR UNFINISHED Finished

14. DEPRECIATION: CONDITION 70% OBSLSE. Stockton % ECON. SUIT % TOTAL % %

DATE BUILT 1902 REMODELED No

EFFECTIVE AGE ~~28~~ 54 YEARS FUTURE LIFE YEARS

VOID

LAND INFORMATION

1. SIZE x TOPOGRAPHY Level GRADE Above 3' FEET
2. STREET ROAD Graded DOWN SURFACE Gravel ALLEY None
3. SIDEWALK Concrete SEWERAGE Sewer WELL ELECT. PUMP
4. LANDSCAPING Lawn-Shrubs COND. Fair
5. TREND Static VALUE OF LAND
6. USE OF DISTRICT Residential VIEW Lake Union
7. RESIDENTIAL Medium Old ZONED Commercial

IMP 7-8-N 4/2/68 LK

REMARKS

MAIN BUILDING

DIMENSION	SQ. FT. AREA
24 x 44	1056
x	
x	
x	
PCH. 4 x 5	20
PCH. x	

IMPROVEMENT VALUE

MAIN BUILDING $ ~~580~~ 430

OTHER BUILDINGS $ ~~70~~

TOTAL $ ~~650~~ ~~440~~ 600

ASSESSED VALUE 50% $ ~~325~~ 300

DATE 6-7-37-

~~2-460~~ ~~65~~

2-100

OTHER BUILDINGS	CONSTRUCTION	FLOOR	ROOF	STY.	DIMENSION	AREA	VALUE
GARAGE	Single	~~Dirt~~ Conc	T.P.	1	12 x 16	192	$ 10
					x		
					x		
					x		
					x		

OWNER OR CONTRACT PURCHASER	DATE	FILE NO.	PRICE	MTGE.	STAMP
R.E. Hathaway	12-30-57	E287508	also lots 1 & 2		

REMARKS

FLOOR PLAN

Sc 10' = 1'

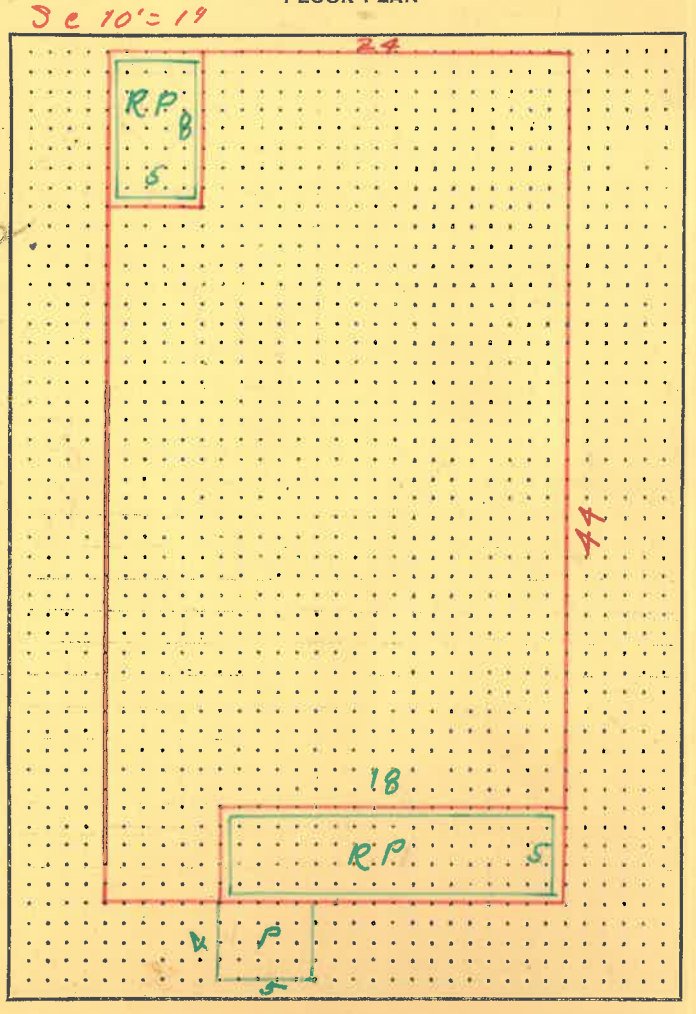

FRONT

42069 0300

DISTRICT:	ROAD	SCHOOL	WATER	FIRE

DECREASE OR INCREASE IN ASSESSED VALUE

420690-0300 1200 100 0010

RECORD OF ASSESSED VALUE					DATE	BY	REASON	DECREASE	INCREASE	BUILDING DECREASE	BUILDING INCREASE
YEAR	AC.	LAND	BLDG'S.	TOTAL							
19 38		240	220	460							
19 47		240	300	540	3-46	(x8)	RPU				
19 59		240	500	740	10/21/57	E.S.	R. ✓				
19 60		480	500	980	7-7-58	LL	Ru				
19 63		480	650	1130	12-20-61	JB	Rev				
19 64		480	460	940	1-14-63	LD	Zoning				
19 64		1200	460	1660	1-15-63	BLD	Rev				
19 65		1200	100	1300	4-30-64	J.H.	Zoning				
19											
19											
19											
19											
19											
19											
19											
19											
19											
19											
19											
19											
19											
19											
19											
19											
19											
19											
19											
19											
19											
19											
19											
19											

LAND CLASSIFICATION AND SEGREGATION

SCALE ONE INCH 100 FEET TO 2½ ACRES OR 330 FEET

THIS SQUARE INDICATES 2½ ACRES

1" = 50'

SECTION NW 17

TWP 25 N

RANGE 4 E

TAX LOT NO.

PARCEL NO.

AERIAL PHOTO

QUARTER MAP

PLAT MAP #1628

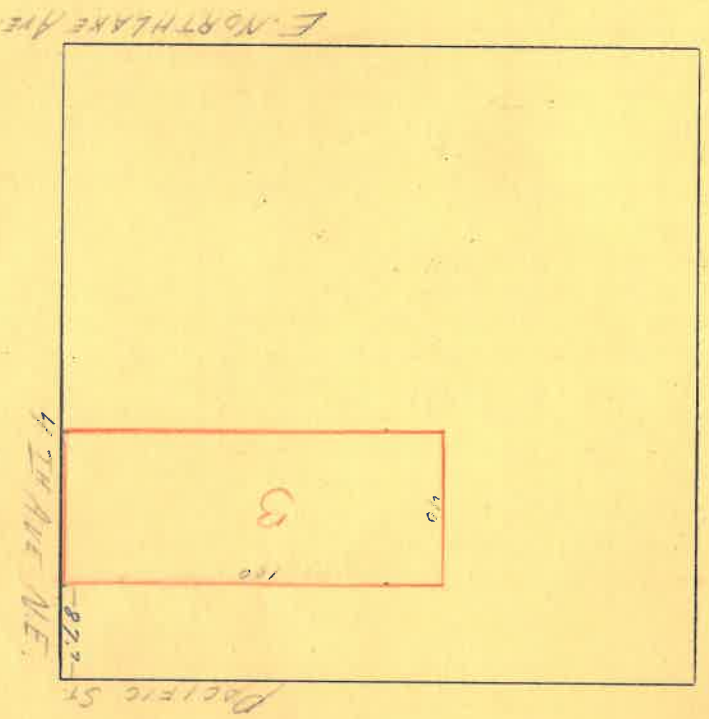

1. DISTRICT

NL

CODE NO. 1

PERMIT NO.

DATE

2. ADDITION LATONA ADD

SECTION TWP. N. RANGE EWM. BLOCK 7 TRACT OR LOT NO. 4

DESCRIPTION

Jacobs 72 R011 R1-7-5

3. ADDRESS OF PROPERTY 3819 4th Ave. N.E. CONTRACT PURCHASER

4. FEE OWNER MYRTLE FOULDS ETAL PROBATE 10-16-35

5. ARCHITECT CONTRACTOR

6. ORIG. BUILDING COST $ OCCUPIED BY Tenant RENTAL PER MONTH $ 10.00 ESTIMATED RENTAL PER MONTH $ 10.00

7. CONDITION OF EXTERIOR Fair INTERIOR Fair FOUNDATION ~~Good~~ A FLOOR PLAN Accept

8. BUILDING
1 Fmly Dwl
1 Story
5 Rooms
5 1st floor

INTERIOR WALLS
5 Plaster

FLOORS
5 Fir

FIRE PLACE
None

INTERIOR TRIM
5 Fir

PLUMBING
6 Fixtures
1 Tub-leg
1 Toilet
1 Basin
1 Sink
1 H.W. Tank
1 Ldry Tray
Average

TILE WORK
None
L-FL- Bath
L " Kit
wood-Kit Dn Bath

ATTIC
None

HEATING
Stove Cob
Gas Delco

BASEMENT 940 Full
Frame & Conc.
3' 4'
Concrete Floor
Garage
Drain

FOUNDATION
Concrete
Pch. Concrete

ROOF
Shingle
Composition

EXTERIOR WALLS
Rustic

PORCHES OP 70 #
1 ~~X~~-1 story
~~2~~ Roofed
~~1~~ Recessed

EXTRA FEATURES
1-4' Dormer

BUILT-INS
Usual to type

CONSTRUCTION (5)
Single-Medium

CEILING HEIGHT
Bsmt 7'
1st Floor 8'6"

9. CORNER JOINTS Boarded DOWN SPOUTS SEWER CONNECTED No

10. FIRST FLOOR JOIST SIZE 2 x 8 AND 24 INCH CENTERS BRIDGED Yes

11. FIRST FLOOR JOIST SUPPORT COLUMN OR POST SIZE 6 x 6

12. CLASS OR GRADE NO. 2 SHAPE NO.

13. BUILDING FINISHED OR UNFINISHED Finished

14. DEPRECIATION: CONDITION ~~65~~ ~~205~~ % OBSLSE. 5% Location % ECON. SUIT % TOTAL ~~64~~ %

DATE BUILT 1902 REMODELED No

(64) EFFECTIVE AGE ~~26~~ ~~54%~~ YEARS FUTURE LIFE ~~44~~ YEARS

LAND INFORMATION

1. SIZE x TOPOGRAPHY Level GRADE On Grade FEET
2. STREET ROAD Graded SURFACE Gravel ALLEY None
3. SIDEWALK Concrete SEWERAGE Sewer WELL ELECT. PUMP
4. LANDSCAPING Lawn-Shrubs COND. Fair
5. TREND Static VALUE OF LAND
6. USE OF DISTRICT Residential VIEW Pt. of Lk. Union
7. RESIDENTIAL Medium Old ZONED Commercial

REMARKS

MAIN BUILDING

DIMENSION	SQ. FT. AREA
24 x 42	~~1008~~ 940 P
x	
x	
x	
PCH. 3 x 5	15
PCH. x	

IMPROVEMENT VALUE

MAIN BUILDING $

OTHER BUILDINGS

TOTAL $ ~~480~~ 700

ASSESSED VALUE 50% $ ~~240~~ 350

DATE 6-3-37-

~~2-460~~ ~~650~~

~~2-180~~ 200 Jn 64

OTHER BUILDINGS	CONSTRUCTION	FLOOR	ROOF	STY.	DIMENSION	AREA	VALUE
GARAGE					x		$
DR	Conc				9 x 21	190	
Att	C.P.	Dirt	Comp		7 x 24	170	
PAt	Con Blk				15 x 21	310	
					x		

OWNER OR CONTRACT PURCHASER	DATE	FILE NO.	PRICE	MTGE.	STAMP
City of Seattle	8-1-67	4969-113	$13,000.00		

REMARKS

FLOOR PLAN

Sc 10' = 1"

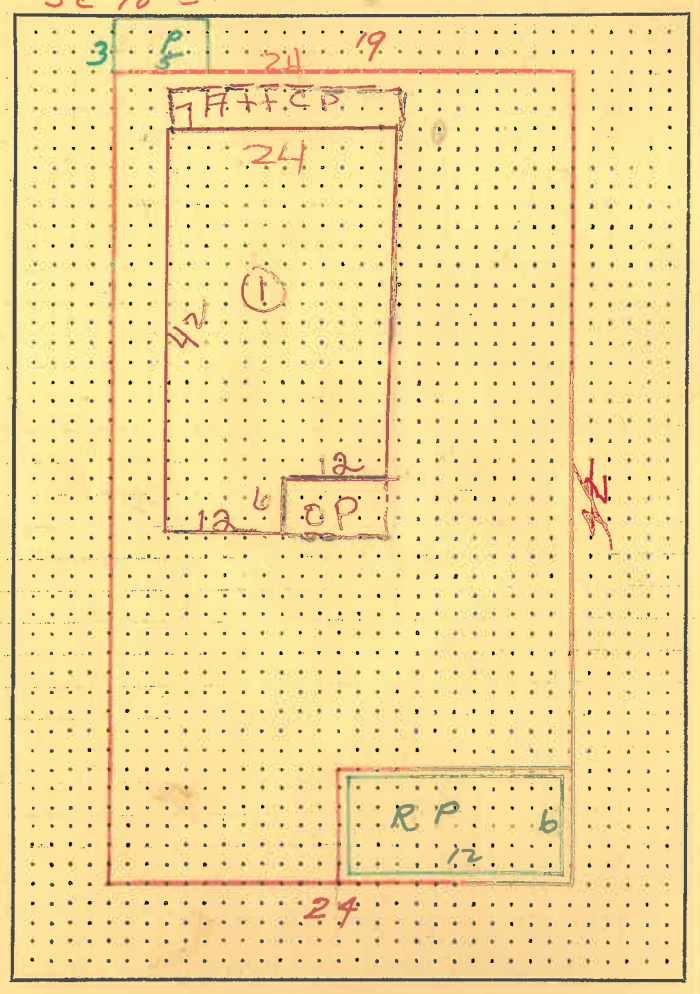

FRONT

RESIDENCE — KING COUNTY ASSESSOR — SEATTLE, WASHINGTON FRAYN PRINTING CO., SEATTLE

42069 0305

DISTRICT: ROAD	SCHOOL	WATER	FIRE	METRO
Seattle 1				

DECREASE OR INCREASE IN ASSESSED VALUE

420690-0305 1200 100 0010

RECORD OF ASSESSED VALUE					DATE	BY	REASON	DECREASE	INCREASE	DECREASE	INCREASE
YEAR	AC.	LAND	BLDG'S.	TOTAL							
1938		240	240	480							
1947		240	350	590	3-46	S (48)	RV				
1959		240	600	840	10/21/57	E.S.	R.V.				
1960		480	600	1080	7-7-58	LL	Rv				
1963		480	650	1130	12-20-61	JB	Rev				
1964		480	460	940	1-14-63	RJ	Zoning				
1964		1200	460	1660	1-15-63	BLS	Rv				
1965		1200	100	1300	4-30-64	JH	Zoning				
1968		1200	100	1300	9-7-67	ZH	City of Seattle	N-8857		VP 4056	
1971	XL	2400 B	200 T	2600*420690-0305-0 8/9							
1972		5000	1850	6850	12-3-70	JH	Rv-O				

LAND CLASSIFICATION AND SEGREGATION

SCALE ONE INCH 100 FEET TO 2½ ACRES OR 330 FEET

THIS SQUARE INDICATES 2½ ACRES

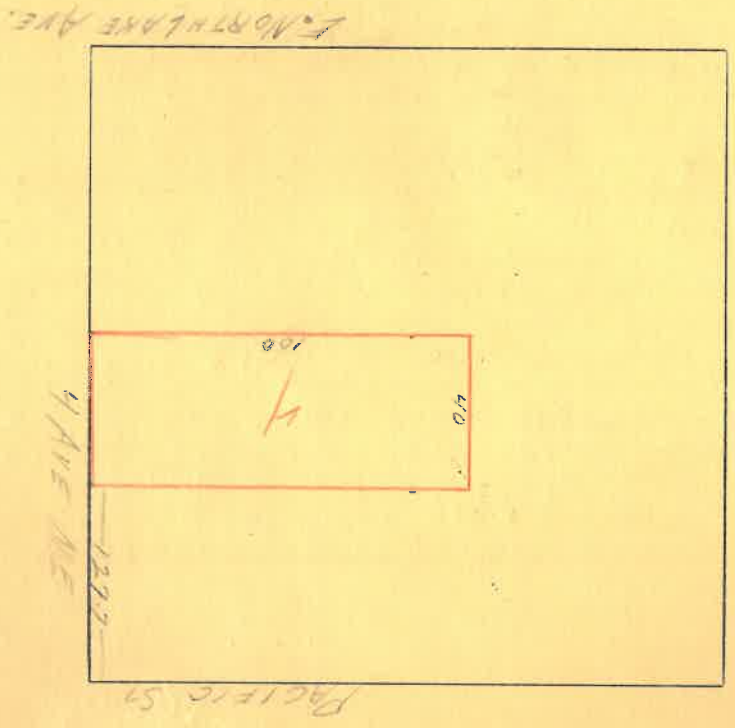

SECTION NW17

TWP. 25 N

RANGE 4 E

TAX LOT NO.

PARCEL NO.

AERIAL PHOTO

QUARTER MAP

PLAT MAP #1628

RV1150-18 (DATA ENTRY: RV1100-J)
C/I DATA COLLECTION AND DISPLAY FORM (100) ACCOUNT NO: 420690-0310-0
LOG/DATE: MU6 02/16/94 FOLIO: 01432- -
LEVY CODE: 0010 LAST UPDATE: 02/16/94 BY: DRE
TAX STATUS: TAXABLE APPR ID:____ MO__DA__YR__ AREA: 130
Q/SC/TW/RG: NW/17/25/04 __/__/__/__/ UNIV. DIST

LAND USE: 626 PROP NAME: STONE PRESS ADDITIONS
MFG/WOODEN CON (105)
PROPERTY ADDRESS: 3815 4TH AV NE
(110)
RB NUM FR PR STREET NAME TY SU

(112)+++++++++++++++++++ COMMERCIAL/INDUSTRIAL LAND RECORD +++++++++++++++++++++++++

ZONING JURIS/__	SEATTLE	% USABLE/__	100
ZONE ACTUAL/__	IC45'	TOPOGRAPHY/_	LEVEL
ZONE CODE/__	INDUSTRL	SHAPE/_	REGULAR
LOT SIZE/_____.__	4,000.00	ACCESS/_	STANDARD
UNIT/S_A_	SQFT	VISUAL EXPOSURE/_	STANDARD
CORNER LOT/Y_N_	NO	OPEN SPACE CLASS.	NO
WATERFRONT ON/_	NONE	RESTRICTIVE CONDITIONS/Y_N_	NO
		CONTAMINATED PROP NO_ HW_ HC_ UT_ AS_	NO

(335)++++++++++++++++++++++++++++ PERMIT ACTIVITY ++++++++++++++++++++++++++++++++

ACT	BLDG:	TYPE	PERMIT DATE	VALUE	% COMPLETE
---					% ___%
---					% ___%
---					% ___%
ADD	---	----	__/__/__	---------	___%

(510)++DEL ALL BLDGS /__/+++++++ PROPERTY WIDE IMPROVEMENTS SUMMARY +++++++++++++++

DESC: WAREHOUSE

YEAR BLT/__ 37	CLASS/__	FRAME	TOTAL BLDGS ON PROPERTY/__ 1
EFF YEAR/__ 40	QUAL/__	FAIR	GROSS AREA (ALL BLDGS)/_____ 8,190
LOT COVERAGE/_____		4,870	NET AREA (ALL BLDGS)/_____ 8,190
NUMBER OF UNITS/___		1	MULTI-USE/Y_N_ NO
			MULTI-PARCEL PROP/Y_N_ NO

(500)+++++++++++++++++++++ INDIVIDUAL BUILDING DETAILS ++++++++++++++++++++++++++++

BLD NUM	CL AS D	QU AL D	DESCRIPTION	NU ST	GROSS AREA	NET AREA	YB/EY	% CMP	HE AT	SP KL
#1			WAREHOUSE	1	8,190	8,190	37 40	100	SH	Y
#2	--	-	----------	--	------	------	__/__	--	--	N
#3	--	-	----------	--	------	------	__/__	--	--	N
#4	--	-	----------	--	------	------	__/__	--	--	N
	--	-	----------	--	------	------	__/__	--	--	-

(520)++++++++++++++++++++++ INTERIOR SECTION DETAILS ++++++++++++++++++++++++++++

BLD#	SECT 1 AREA	SECT 1 STR-HT	SECT 2 AREA	SECT 2 STR-HT	SECT 3 AREA	SECT 3 STR-HT	SECT 4 AREA	SECT 4 STR-HT
1	7,510	8	680	8				
	D12-WAREHOUSE		E81-MEZZANINE-OFFICE					
2	------	-- __/__	------	-- __/__	------	-- __/__	------	-- __/__
3	------	-- __/__	------	-- __/__	------	-- __/__	------	-- __/__
4	------	-- __/__	------	-- __/__	------	-- __/__	------	-- __/__
	------	-- __/__	------	-- __/__	------	-- __/__	------	-- __/__

(589)++++++++++++++++++++ACCESSORY IMPROVEMENT SUMMARY ++++++++++++++++++++++++++++

ACT	ENT	DESCRIPTION	ACT	ENT	DESCRIPTION
/__/	(1)	----------	/__/	(2)	----------

(160)++++++++++++++++++++++++++++++ COMMENTS ++++++++++++++++++++++++++++++++++++++

00067

*
*
*
**JOB RV1100 C/I PARCEL VALUE ANALYSIS WORKSHEET PARCEL NO: 420690-0310-0
RPT RV1150-20 PRINTED ON: 08/14/93 FOLIO: 01432- -
PROP NAME: EXCEL SAILS Q-S-T-R: NW-17-25-04
PROP ADDR: 3815 4TH AV NE AREA: 130 LUC: 626
CLASS: FRAME QUAL: FAIR TAX STATUS: TAXABLE
YR-BLT/EFF-YR: 37/40 #STY: 99 #UNITS: LOG/DATE: 130 08/14/93
GBA/NRA: 8,190 / 8,190 AVG-UNIT-SIZE: SEG-MERGE DATE:

* * * * * * * ECONOMIC INCOME * * * * * * * * * * * * * * * COST APPROACH * * * *

USE	AREA	RATE	GROSS	VCL	EXP	NET INC
	8190	$3.54	34398	5	15	22776
		$				
		$				
		$				
		$				
		$				

OCC# CL RANK
#STY STY HT EFF AGE
HEAT ELEV SPR
AREA PERIM
MISC CODE SF
CODE SF
CODE SF

* * * * ECONOMIC INCOME APPROACH* * * * * * * * * *

NET INCOME
LESS PER. PROP. INCOME
LESS LAND INCOME
X(+) =
LAND VALUE INT + TAX
NET IMPROVEMENT INCOME
CAPITALIZATION RATE
+ + =
INT + TAX + RECAP
CAPITALIZED IMP. VALUE
LAND VALUE
EXCESS LAND/ADD LAND
TOTAL BY INCOME APPROACH $
= $ /SF

ACCY IMPS	AREA	COST	DEP	RCNLD

M&S BASE				
HEAT				
SPRINKLER				
ELEVATOR				
TOT BASE				
STY FACT				
HGT FACT				
AREA FACT				
REF COST				
COST MULT				
LCL MULT				
FINAL COST				

STY/BLDG	AREA	FIN COST	RCN-BLDG#1

SUB TOTAL
PHYSICAL DEPRECIATION
ECON-FUNCT OBSOLESCENCE
DEPRECIATED IMP VALUE
ACCESSORY IMPS(SEE ABOVE)
TOTAL IMPROVEMENTS
LAND
TOTAL BY COST APPROACH =$ /SF

* * * * OTHER VALUE INDICATORS* * * * *

NET INC( )/(10%))OAR= 250238
GR INC ( )X( )GRM=
UNITS( )X( )$/UNIT=
GBA (8,190)X( )$/SF=
RA (8,190)X( )$/SF=

* * * * * * * * * LAND* * * * * * * * *

ZONE/TYPE	AREA	$/SF	VALUE
			=$
			=$
			=$
TOTAL	4000.00SF		=$

RATIOS: (SF LAND)/(SF GBA)= .5
(SF LAND)/(SF RA) = .5

* * * * * SELECTED VALUE* * * * * * * *

APPRAISER ORE LAND $ 60000
DATE 2-14-94 IMPS $ 200000
TOTAL $ 260000
=$ /UNIT OR =$ /SF

* * * * * * * * * * * * * * * * SALES & COMPARABLES * * * * * * * * * * * * * *

PARCEL #	E-NUMBER	SALES PRICE	VC	DATE	$/RA	REMARKS

* * * * * * * * * * * * * * * * APPEAL ACTIVITY * * * * * * * * * * * * * * * *

PETITION	CHG ORDER	DATE	FROM-LAND	TO-LAND	FROM-IMPS	TO-IMPS

OTHER APPEALS:

* * * * * * * * * * * * * * * * * * * *COMMENTS * * * * * * * * * * * * * * * * *

NCAV

)8667

*
*
*
**JOB RVI100 C/I PARCEL VALUE ANALYSIS WORKSHEET PARCEL NO: 420690-0310-0
RPT RVI150-20 PRINTED ON: 08/23/91 FOLIO: 01432- -
PROP NAME: EXCEL SAILS Q-S-T-R: NW-17-25-04
PROP ADDR: 3815 4TH AV NE AREA: 130 LUC: 626
CLASS: FRAME QUAL: FAIR TAX STATUS: TAXABLE
YR-BLT/EFF-YR: 37/40 #STY: 99 #UNITS: LOG/DATE: 130 08/23/91
GBA/NRA: 8,190 / 8,190 AVG-UNIT-SIZE: SEG-MERGE DATE:

* * * * * * * ECONOMIC INCOME * * * * * * * * * * * * * * * COST APPROACH * * * *

USE	AREA	RATE	GROSS	VCL	EXP	NET INC
WHSE	8190	$ .38	37346	.05	.15	30157
		$				
		$				
		$				
		$				
		$				

OCC#_____ CL__ RANK__
#STY __ STY HT __ EFF AGE__
HEAT __ ELEV __ SPR_____
AREA _____ PERIM____
MISC ___CODE _____SF
___CODE _____SF
___CODE _____SF

* * * * ECONOMIC INCOME APPROACH* * * * * * * * * *

NET INCOME _____
LESS PER. PROP. INCOME _____
LESS LAND INCOME _____
_____X(____+____) = _____
LAND VALUE INT + TAX _____
NET IMPROVEMENT INCOME _____
CAPITALIZATION RATE _____
_____ + _____ + _____ = _____
INT + TAX + RECAP
CAPITALIZED IMP. VALUE _____
LAND VALUE _____
EXCESS LAND/ADD LAND _____
TOTAL BY INCOME APPROACH $_____
= $_____/SF

ACCY IMPS	AREA	COST	DEP	RCNLD

M&S BASE				
HEAT				
SPRINKLER				
ELEVATOR				
TOT BASE				
STY FACT				
HGT FACT				
AREA FACT				
REF COST				
COST MULT				
LCL MULT				
FINAL COST				

STY/BLDG	AREA	FIN COST	RCN-BLDG#1

SUB TOTAL _____
PHYSICAL DEPRECIATION _____
ECON-FUNCT OBSOLESCENCE _____
DEPRECIATED IMP VALUE _____
ACCESSORY IMPS(SEE ABOVE)_____
TOTAL IMPROVEMENTS _____
LAND _____
TOTAL BY COST APPROACH _____
=$_____/SF

* * * * OTHER VALUE INDICATORS* * * * *

NET INC(30157)/(10%)OAR= 271687
GR INC ( )X( )GRM=_____
UNITS( )X( )$/UNIT=_____
GBA (8,190)X( )$/SF=_____
RA (8,190)X(30)$/SF= 245700

* * * * * * * * * * LAND* * * * * * * * * *

ZONE/TYPE	AREA	$/SF	VALUE
			=$_____
			=$_____
			=$_____
TOTAL	4000.00SF	15	=$_____

RATIOS: (SF LAND)/(SF GBA)= .5
(SF LAND)/(SF RA) = .5

* * * * * SELECTED VALUE* * * * * * * * *

APPRAISER DRE LAND $ 60000
DATE 12-17-91 IMPS $ 200000
TOTAL $ 260000
=$_____/UNIT OR =$ 31.75 /SF

* * * * * * * * * * * * * * * * SALES & COMPARABLES * * * * * * * * * * * * * * *

PARCEL #	E-NUMBER	SALES PRICE	VC	DATE	$/RA	C/B	REMARKS
	1169786	400000		12/90	35.46	405	

* * * * * * * * * * * * * * * * * * APPEAL ACTIVITY * * * * * * * * * * * * * * * * *

PETITION	CHG ORDER	DATE	FROM-LAND	TO-LAND	FROM-IMPS	TO-IMPS

OTHER APPEALS:

* * * * * * * * * * * * * * * * * * * *COMMENTS * * * * * * * * * * * * * * * * * * *

WHSE Fair Cond

08666

JOB RVI100 C/I PARCEL VALUE ANALYSIS WORKSHEET PARCEL NO: 420690-0310-0
RPT RVI150-20 PRINTED ON: 09/13/89 FOLIO: 01432-[redacted]
PROP NAME: THE WORKBENCH Q-S-T-R: NW-17-25-04
PROP ADDR: 03815 2 4TH AV NE AREA: 130 LUC: 626
CLASS/QUAL: FRAME/ FAIR CONDITION: FAIR TAX STATUS: TAXABLE
YR-BLT/EFF-YR: 37/37 #STY: #UNITS: LOG/DATE: 130 09/13/89
GBA/RA: 8,190/ 7,510 AVG-UNIT-SIZE: SEG-MERG DATE:

* * * * * * * INCOME APPROACH * * * * * * *

USE	AREA	RATE	GROSS	VCL	EXP	NET INC
WHSE	8190	30¢	29400	5%	10%	25140

	ACTUAL	ECONOMIC
NET INCOME		25140
LESS PP INC		
LESS LAND INC		5000
(6000)X(7 + 1.3)		
LAND VAL INT + TAX		
NET IMP INC		20140
CAP RATE		13.3
(7)+(1.3)+(5)		
INT + TAX + RECAP		
CAP IMP VAL		151400
LAND VALUE		60000
EXCESS LAND		
TOT-INC APPR		211400

OTHER VALUE INDICATORS:

GR INC ([illegible])X(8)GRM= 235200
NET INC( )/(10.3)OAR= 244000
UNITS( )X( )$/UNIT=
GBA (8,190)X(40)$/SF= 327600
RA (7,510)X( )$/SF=
LAND: 4,000.00 SQFT 15
RATIO: (SF LAND)/(SF GBA) = .488

SELECTED VALUE:

GBA = 2483/□

LAND: 60000
IMPS: 143500
TOTAL: 203500
APPR: RHO DATE: 11-28-89

* * * * * COST APPROACH * * * * * *

OCCUP# ___ CLASS __ RANK ___
#STY _____ STYHT _____ EFF AGE ___
HEAT ____ ELEV(Y/N) _ SPR(Y/N) _
AREA _ _ _ _ _ _ _ PERIM _ _ _ _ _
MISC: ____CODE _____SF
____CODE _____SF
____CODE _____SF

ACCY-IMPS	AREA	COST

BASE				
HEAT				
SPRINK				
ELEV				
TOT BASE				
STY FACT				
HGT FACT				
AREA FACT				
REF COST				
COST MULT				
LCL MULT				
FIN COST				

STY	AREA	FIN COST	RCNLD-BLD-1

SUB TOTAL(RCN)
PHYSICAL DEPRECIATION
ECON OR FUNCT OBSOLESENCE
DEPRECIATION COST(RCNLD)
ACCESSORY IMPS(SEE ABOVE)
TOTAL IMPROVEMENTS
LAND
TOTAL BY COST APPROACH

SALES:

PARCEL#	E-NUMBER	SALE PRICE	DATE	PRICE/GBA	PRICE/NRA	L/B-SF	REM
SUBJECT	0294196	0	03/03/75				
109 N36TH	1003280		3-88	2375/□	22308□ BLT 09		
3511 INTERLK	892197		8-86	1390/□	10080□ BE 47		

APPEAL ACTIVITY:

PETITION	CHG ORDER	DATE	FROM-LAND	TO-LAND	FROM-IMPS	TO-IMPS

OTHER APPEALS:

COMMENTS: EXCEL SAILS WHSE
VALUED @ 200K BASED ON INCOMES <5% SELECTED PREVIOUS

4783

K 4/30

KING COUNTY ASSESSOR'S COMMERCIAL - INDUSTRIAL PROPERTY RECORD
PRINCIPAL BUILDINGS

BOR REFERENCE ONLY

1 – IDENTIFICATION

MAJOR 420690
MINOR 0310 SPLIT BLDG.NO. 1

2 – PROPERTY

FOLIO 1432 SUBLETTER ____ SUBNUMBER ____
TOTAL BLDGS. 1 LAST SALE DATE ____ AMOUNT ____
ADDRESS 3815 - 4ave N.E
ADDITION Lotona
QUARTER 3 SECTION 17 TOWNSHIP 25 RANGE 4
BLOCK 7 LOT 005 TAX LOT ____ TRACT ____
DESCRIPTION ____
FEE OWNER COUCH, GEO.

3 – LAND 2500

ZONE ACTUAL M CONFORMITY Y HIGHEST & BEST USE Y
LOT WIDTH ____ FF VALUE ____ LOT ACRE ____
LOT DEPTH ____ ACRE VALUE ____
STANDARD WIDTH ____ LOTSF 4000
STANDARD DEPTH ____ SF VALUE 2.50 SITE VALUE ____

4 – BUILDING CLASSIFICATION

PREDOMINANT SHELL TYPE		PREDOMINANT USE TYPE	
X	LIGHT WOOD	1	APARTMENT
2	HEAVY TIMBER	2	HOTEL OR MOTEL
3	LOAD BEARING MASONRY	3	OFFICE
4	STEEL (NOT FIREPROOFED)	4	COMMERCIAL
5	FIRE RESISTANT	X	INDUSTRIAL
6	PRE-ENG (GALVANIZED STEEL)		SERVICE STATION OR SPECIALTY TYPE
7	PRE-ENG (ENAMELED STEEL OR ALUMINUM)		
8	PRE-ENG (INSULATED SANDWICH PANELS)		
9	SERVICE STATION OR SPECIALTY BLDG.		

INTERFORM – OFFICE INTERIORS.

YEAR BUILT 1937
EFFECTIVE YEAR 19 37
OBSOLESCENCE 10 %
TOTAL NET CONDITION ____ %
PERCENT COMPLETE ____ %

OVERAL QUALITY	
A	HIGH
B	ABOVE AVERAGE
C	AVERAGE
D	BELOW AVERAGE
X	LOW

5 – STRUCTURAL SHELL SECTIONS

1–LIGHT WOOD
2–HEAVY TIMBER
3–LOAD BEARING MASONRY
4–STEEL (NOT FIREPROOFED)
5–FIRE RESISTANT
6–PRE-ENG (GALVANIZED STEEL)
7–PRE-ENG (ENAMELED STEEL OR ALUMINUM)
8–PRE-ENG (INSULATED SANDWICH PANELS)
9–SERVICE STATION OR SPECIALTY BLDG.
10–BASEMENT & CONCRETE 1ST FLOOR
11–BASEMENT & WOOD 1ST FLOOR
12–DOCK HIGH FOUNDATION

SECTION	TYPE	QUALITY (ACE) (9 A-E)	PERIMETER (1-8, 10-12)	GROUND AREA	WALL RATIO	STORIES (1-11)	HEIGHT
A	1	E	370	4870	13.2	1	16
B	11	E	246	3320	13.5	1	8
C							
D							
E							
F							
G							
H							

6 – EXTERIOR WALL

DO NOT USE "–" ENTRY FOR SHELL TYPES 1-5
FOR SHELL TYPES 6-9, USE ONLY FOR SUBSTITUTIONS OR MISSING WALLS
1–GROOVED PLYWOOD, STEEL SIDING, ETC.
2–WOOD OR ASBESTOS SIDING, CEMENT BLOCK, CLAY TILE, ETC.
3–TILTUP CONCRETE, MARBLECRETE, ETC.
4–COMMON BRICK, METAL SANDWICH PANELS, ETC.
5–FACE BRICK, REINFORCED CONCRETE, ETC.
6–COMMON BRICK PLUS CONCRETE
7–FACE BRICK PLUS CONCRETE
8–PRECAST CONCRETE PANELS, GLASS PANELS, ETC.
9–METAL & GLASS CURTAIN WALL
10–STONE MASONRY
11–LIMESTONE, SLATE, ETC.
12–MARBLE, ETC.
13–POLISHED GRANITE, ETC.
14–STORE FRONTS

TYPE	QUALITY (ACE)	±	MEASUREMENTS (HEIGHT, LENGTH)	WALL AREA
2	C	+	16x221, 12x149	5324
2	C	–	VEH DR	90

7 – PEDESTRIAN DOORS

1 REVOLVING
2 AUTOMATIC SWINGING
3 AUTOMATIC SLIDING
4 AIR CURTAIN

TYPE	QUALITY (ACE)	NUMBER (1-3)	LIN. FT. (4)

8 – VEHICLE DOORS

DO NOT USE FOR SHELL TYPE 9
1–WOOD SECTIONAL
2–STEEL SECTIONAL
3–STEEL ROLLUP
4–HANGER TYPE STEEL

TYPE	QUALITY (ACE)	NUMBER	MEASUREMENTS (WIDTH, HEIGHT)	AREA
1	C	1	9X10	90

9 – VEHICLE DOOR OPERATOR

QUALITY (ACE)	NUMBER

10 – EXTERIOR STAIRS

1–WOOD 2–CONCRETE 3–STEEL CONCRETE 4–STEEL

TYPE	QUALITY (ACE)	FLIGHTS

11 – FIRE PLACES

QUALITY (ACE)	NUMBER

12 – FLOOR ADJUSTMENTS

1 – CONCRETE ON GRADE SHELLS
2 – WOOD (SHELLS 1, 2, & 11)
3 – CONCRETE & STEEL (SHELLS 3 & 4)
4 – REINFORCED CONCRETE (SHELLS 5 & 10)

TYPE	QUALITY (ACE)	±	MEASUREMENTS (LENGTH, WIDTH)	AREA
2	C	+	17x40	680

13 – BALCONIES

1 – WOOD 2 – CONCRETE 3 – STEEL & CONCRETE

TYPE	QUALITY (ACE)	MEASUREMENTS (LENGTH, WIDTH)	AREA

14 – FLOOR GRATING

1 – STEEL 2 – ALUMINUM 3 – PLASTIC

TYPE	QUALITY (ACE)	MEASUREMENTS (LENGTH, WIDTH)	AREA

15 – ROOF ADJUSTMENTS

1–LIGHT WOOD (SHELL 1)
2–HEAVY TIMBER (SHELL 2)
3–STEEL NOT FIREPRFPFED (SHELLS 3 & 4)
4–CONCRETE (SHELL 5)
5–GALVANIZED STEEL (SHELL 6)
6–ENAM. STEEL OR ALUM (SHELL 7)
7–INSUL. SANDWICH PANELS (SHELL 8)
8–PRECAST CONCRETE

TYPE	QUALITY (ACE)	±	MEASUREMENTS (LENGTH, WIDTH)	AREA

16 – WIDE SPAN ROOFS

1 – WOOD TRUSS
2 – WOOD GLULAM BEAM
3 – STEEL TRUSS
4 – PRESTRESSED CONCRETE

TYPE	QUALITY (ACE)	SPAN WIDTH	MEASUREMENTS (LENGTH, WIDTH)	AREA

17 – CANOPIES

QUALITY A-E	MEASUREMENTS (LENGTH, WIDTH)	AREA

18 – APARTMENT BUILDING DATA

NUMBER	ITEM	NUMBER	ITEM
	STUDIO APTS.		EXHAUST FAN
	1 BEDROOM APTS		EXHAUST HOOD & FAN
	2 BEDROOM APTS.		RANGE TOP & OVEN
	3 BEDROOM APTS.		DROPIN RANGE
			ELECTRIC FIREPLACE
	GARBAGE DISPOSAL		INTERCOM SYSTEM
	DISHWASHER		

19 – INTERIOR DEVELOPED AREAS

DO NOT USE FOR SHELL TYPE 9
1–APARTMENTS
2–APT UTILITY AREA
3–HOTELS & MOTELS
4– SMALL OFFICES
5–OPEN OFFICES
6–PROFESSIONAL OFFICES
7–CLINICS
8–RETAIL DISCOUNT TYPE
9–OTHER RETAIL STORES
10–BANKS & THEATERS
11–WAREHOUSES
12–LIGHT MANUFACTURING
13–HEAVY MANUFACTURING

AVERAGE SF/APT

TYPE	QUALITY (A-E)	NO. APTS. (1)	MEASUREMENTS (FLOORS, LENGTH, WIDTH)	AREA
11	A		40x83	3320

20 – BANK VAULTS

1 – CASH 2 – RECORDS

TYPE	MEASUREMENTS (LENGTH, WIDTH)	AREA

21 – BANK VAULT DOORS

1 – CASH 2 – RECORDS

TYPE	THICKNESS (INCHES)	MEASUREMENTS (HEIGHT, WIDTH)	AREA

22 – BANK ACCESSORIES

2 – DRIVE-IN WINDOW 3 – NIGHT DEPOSITORY

TYPE	QUALITY (ACE)	NUMBER

23 – HEATING & COOLING

1–APT HW OR STEAM
2–APT FHA
3–APT UNIT HEATERS
4–COM'L HW OR STEAM
5–COM'L FHA
6–COM'L UNIT HEATERS
7–IND HW OR STEAM
8–IND FHA
9–IND UNIT HEATERS
10–APT CENTRAL COOLING
11–APT PACKAGE COOLING
12–COM'L CENTRAL COOLING
13–COM'L PACKAGE COOLING
14–IND CENTRAL COOLING
15–IND PACKAGE COOLING
16–APT CENTRAL COMB
17–APT PACKAGE COMB
18–COM'L CENTRAL COMB
19–COM'L PACKAGE COMB
20–IND CENTRAL COMB
21–IND PACKAGE COMB

TYPE	QUALITY (ACE)	MEASUREMENTS (FLOORS, LENGTH, WIDTH)	AREA
5	E		4870

24 – NO BOILER

ONLY FOR HEAT. TYPES 1, 4, OR 7

25 – MINIMUM INDUSTRIAL UNIT HEATERS

1–SMALL 2–MED 3–LARGE

TYPE	NUMBER

26 – PLUMBING

1 - APTS 2 – COM'L. 3 – IND.

TYPE	QUALITY (ACE)	NUMBER
2	E	5

27 – ELECTRICAL

1 – APT 2 – COML. 3 – IND. DO NOT USE FOR SHELL TYPE 9
ILLUMINATION: 1–BRIGHT 2–ADEQUATE 3–MINIMUM 4–INADEQUATE

TYPE	QUALITY (ACE)	ILLUM (1-3) (3E: 4)	MEASUREMENTS (FLOORS, LENGTH, WIDTH)	AREA
2	C	2		5550

28 – SPRINKLERS

1–APTS 2–COM'L 3–IND

TYPE	QUALITY (ACE)	MEASUREMENTS (FLOORS, LENGTH, WIDTH)	AREA
2	C	2 –	8190

29 – COLD STORAGE

1–COOLER
2–CHILLER
3–FREEZER
4–QUICK FREEZE

TYPE	MEASUREMENTS (LENGTH, WIDTH)	AREA

30 – ESCALATORS

QUALITY (ACE)	WIDTH (INCHES)	HEIGHT	FLIGHTS

31 – ELEVATORS

1 – PASS AUTO ELEC LOC
2 – PASS AUTO ELEC EXP
3 – PASS MAN ELEC LOC
4 – PASS MAN ELEC EXP
5 – PASS HYD
6 – FREIGHT ELEC
7 – FREIGHT HYD
8 – PERSONNEL LIFT
9 – SIDEWALK MAN
10 – SIDEWALK HYD
11 – SIDEWALK ELEC
12 – DUMBWAITER ELEC
13 – DUMBWAITER MAN

TYPE	QUALITY (ACE) (1-7)	CAPACITY (LBS) (1-7)	STOPS (1-8)	NUMBER

32 – OTHER PRINCIPAL BUILDING COMPONENTS

SECTION	TYPE	QUALITY	OTHER DESCRIPTION	REPLACEMENT COST

ASSESSOR'S FORM 210-A

MAJOR _____ MINOR _____ SPLIT _____ FOLIO _____ SUBLETTER _____ SUBNUMBER _____

33 – PLAT OF BUILDING 1 Cm = 20'



34 – CALCULATIONS

4-74 Rents –

INTERform – $450/mo

UNIV. HONDA – $200 ?/mo

N. Sash & Door Factory

33-55 – ACCESSORY IMPROVEMENTS

SECTION NO.	SECTION TITLE	TOWER HEIGHT	DEPRECIATED VALUE	YEAR BUILT	EFFECTIVE YEAR	NET CONDITION
37	PAVE			1945	19	20%
					19	%
					19	%
					19	%
					19	%
					19	%
					19	%
					19	%
					19	%

56 – REMARKS

4-74 – 1st occ
– makes offic
& fixtures.
BSMT – university
HONDA – STG & Repair.

NOTE – Rear of BLDG
Extends to adj Lot
0380.

ANNUAL EFFECTIVE GROSS INCOME	$
LESS EXPENSES	
ANNUAL NET INCOME	$
LAND VALUE (UNIT ____ X UNIT VALUE ____ = ____)	
LAND RATE (INTEREST ____ % + TAXES ____ % = ____ %)	
LESS LAND INCOME (VALUE ____ X RATE ____ %)	
NET INCOME TO BUILDING	$
÷ BUILDING RATE (INTEREST ____ % + TAXES ____ % + RECAPTURE ____ %)	
BUILDING VALUE	$
PERSONAL PROPERTY VALUE	
LAND VALUE	
INDICATED TOTAL PROPERTY VALUE	$

PERMIT DATA

NUMBER	DATE	VALUE	DATE STARTED	DATE COMPLETED

59 – SALES RECORD

MONTH	YEAR	AMOUNT

60 – STAFF

DATE	ENUMERATOR	CLASSIFIER	CALCULATOR	REVIEWER
4-74	56	56	56	14

61 – APPRAISAL DATA

YEAR	PRINCIPAL BUILDING	OTHER BUILDINGS	ACCESSORY IMPROVEMENTS	TOTAL IMPROVEMENTS	LAND	TOTAL APPRAISED VALUE	REASON FOR APPRAISAL

MAJOR _____ MINOR _____ SPLIT _____ FOLIO _____ SUBLETTER _____ SUBNUMBER _____

33 – PLAT OF BUILDING 1 cm = 20'

25

62

1431

34 – CALCULATIONS

4-74 Rents –

INTERFORM – $450/mo

UNIV. HONDA – $200?/mo

33-55 – ACCESSORY IMPROVEMENTS

SECTION NO.	SECTION TITLE	TOWER HEIGHT	DEPRECIATED VALUE	YEAR BUILT	EFFECTIVE YEAR	NET CONDITION
37	FRUE			1945	19	20%
					19	%
					19	%
					19	%
					19	%
					19	%
					19	%
					19	%
					19	%

56 – REMARKS

4-74 – 1st occ
– makes office
+ fixtures.
BSMT – university
HONDA – STG + Repair.

NOTE – Rear of BLDG
Extends to adj Lot
0380.

ANNUAL EFFECTIVE GROSS INCOME	$
LESS EXPENSES	
ANNUAL NET INCOME	$
LAND VALUE (UNIT ____ X UNIT VALUE ____ = ____)	
LAND RATE (INTEREST ____ % + TAXES ____ % = ____ %)	
LESS LAND INCOME (VALUE ____ X RATE ____ %)	
NET INCOME TO BUILDING	$
÷ BUILDING RATE (INTEREST ____ % + TAXES ____ % + RECAPTURE ____ %)	
BUILDING VALUE	$
PERSONAL PROPERTY VALUE	
LAND VALUE	
INDICATED TOTAL PROPERTY VALUE	$

PERMIT DATA

NUMBER	DATE	VALUE	DATE STARTED	DATE COMPLETED

59 – SALES RECORD

MONTH	YEAR	AMOUNT

60 – STAFF

DATE	ENUMERATOR	CLASSIFIER	CALCULATOR	REVIEWER
4-74	56	56	56	14

61 – APPRAISAL DATA

YEAR	PRINCIPAL BUILDING	OTHER BUILDINGS	ACCESSORY IMPROVEMENTS	TOTAL IMPROVEMENTS	LAND	TOTAL APPRAISED VALUE	REASON FOR APPRAISAL

MAJOR _____ MINOR _____ SPLIT _____ FOLIO _____ SUBLETTER _____ SUBNUMBER _____

33 – PLAT OF BUILDING 1 cm = 20'



34 – CALCULATIONS

4-74 Rents –
INTERFORM – $450/mo
UNIV. HONDA – $300/mo

33-55 – ACCESSORY IMPROVEMENTS

SECTION NO.	SECTION TITLE	TYPE	QUALITY	NUMBER	LENGTH	WIDTH	HEIGHT	AREA	CAPACITY	GAL./BBL	OUTSIDE DIAMETER	WALL LENGTH	BIN OUTSIDE DIAMETER	PSI	TOWER HEIGHT	DEPRECIATED VALUE	YEAR BUILT	EFFECTIVE YEAR	NET CONDITION
37	PAVE	2	C					930									1945	19	20%
																		19	%
																		19	%
																		19	%
																		19	%
																		19	%
																		19	%
																		19	%
																		19	%

56 – REMARKS

4-74 – 1st occ by Interform
– makes office interiors
& fixtures.
BSMT – university
HONDA – STG & Repair.

NOTE – Rear of BLDG
Extends to adj Lot
0380.

57 – INCOME DATA

ANNUAL ECONOMIC OR ACTUAL GROSS INCOME	$
LESS VACANCY	
ANNUAL EFFECTIVE GROSS INCOME	$
LESS EXPENSES	
ANNUAL NET INCOME	$
LAND VALUE (UNIT ____ X UNIT VALUE ____ = ____)	
LAND RATE (INTEREST ____ % + TAXES ____ % = ____ %)	
LESS LAND INCOME (VALUE ____ X RATE ____ %)	
NET INCOME TO BUILDING	$
÷ BUILDING RATE (INTEREST ____ % + TAXES ____ % + RECAPTURE ____ %)	
BUILDING VALUE	$
PERSONAL PROPERTY VALUE	
LAND VALUE	
INDICATED TOTAL PROPERTY VALUE	$

58 – PERMIT DATA

NUMBER	DATE	VALUE	DATE STARTED	DATE COMPLETED

59 – SALES RECORD

MONTH	YEAR	AMOUNT

60 – STAFF

DATE	ENUMERATOR	CLASSIFIER	CALCULATOR	REVIEWER
4-74	56	56	56	14

61 – APPRAISAL DATA

YEAR	PRINCIPAL BUILDING	OTHER BUILDINGS	ACCESSORY IMPROVEMENTS	TOTAL IMPROVEMENTS	LAND	TOTAL APPRAISED VALUE	REASON FOR APPRAISAL

2 REM. UNF 0310

FOLIO 1431

PERMIT NO. 324960

DATE

ADDITION LATONA

Section 17 Twp 25 Range 4 EWM. Block 7 Lot or 5

Tax Lot Tract

Address 3815 14th AVE NE

Owner Conrad

ME-2-9675

250 M-R

Fee Owner Architect Contractor

Zoning Condition of Exterior F Interior F Foundation A Floor Plan: Good Accept. Poor

USE SHOPS

2 No. Stories
No. Stores
No. Rooms
Basement
No. Offices Unit Sq. Ft.
No. Apartmts.
1 rm. 2 rm. 3 rm.
4 rm. 5 rm. 6 rm.

Jacobs 19 WF-2 Roll

ROOF CONSTRUCTION

Frame-Joist
Mill-Deck
Rein. Conc. GLB
Steel Fr. Metal Deck
✓ Trusses Span
Wood Steel

FLOOR FINISHES

Fir Maple
Oak 2x6TG
Lino 3x6TG
REM Cement Lgtwgt. Conc.
Terrazzo
Asphalt Tile Vinyl Tile
or

Tile Lino Form.
Bath Floor
Bath Walls
Tub Recess
Drain Bds.
Vanities

PLUMBING

5 No. Fixtures
3 Toilets Urinals
Tubs Leg. or Pem.
2 Basins Dr. Ftns.
Sinks
Washers Dryers
Showers (tub) (stall)
H.W. Tanks Ldy. Trays
D-Washers Disposals
Sprinkler Sys.

Date Built 1937 Date Add. Built ✓ Finished Unfinished Remodeled

Effective Age 33 Years Future Life Years

Dep. for Cond. Dep for Ob. Dep. for Es. Total

TYPE OF CONSTRUCTION

✓ Frame
Metal-Prefab
Ordinary Masonry
Mill Construction
Class A Rein. Conc.
Stru. Steel and Conc.
Struct. Steel, Frame
or

QUALITY-TYPE

Good Med. Cheap

FOUNDATION

Mud Sill Post Pier
✓ Conc. Brick
Load Hgt. Piling

BASEMENT

Full % Part.
Sub-Basement
Size 3 [illegible]
Garage No. Cars
840 WD Floors
Plastered Pl. Bd.
No. Apartments
Service Rooms

FAC

HEATING

Elec. Oil Gas
H.W. St. H.A.
B.Bd. Suspended
FHA Pipeless
A. Cond. Wall Unit
Comb. Unit Custom
Refrig. Convector
Heat Pump Fireplace
FA

YEAR	ASSESSED VALUE
72	17150

MISC. TANKS, Etc.

HOISTS: Elec. Hydr.
9x24 [illegible]
1720# MEZZ FR FIR
250# ASP [illegible]

ELEVATORS

Pass. Frght
Auto. Elec.
Man. Hydr.
Doors-Auto Man.
Escalators
Stops Speed
Cap'y.

DOCKS AND PIERS

Hvy. Med. Lgt.
Untrtd. Pile Tmbr.
Conc. Piles & Bms
Trtd. Pile Tmbr.
Paved
Dolphins
Deck

WIRING

Knob & Tube
Flex. Cable
Conduit
Pwr. Wiring
Range Wiring
Outlets

EXTERIOR WALL CONST.

Single ✓ Double
Stud Walls
Brick Pil.
Conc. Pil.
Rein. Conc. Skeleton
Str. Stl.-Frame
Pre-Fab Metal
Tilt-Up
Filler Wall
Curtain Wall

INTERIOR WALLS & CEILING

✓ Stud Wood Metal
Plaster Dry Wall
Acc. Tile Celotex
Ceiled Plywood
Solid Block
Sound Proofed Lamin.
Finished Unfinished
Painted Varnished

EXTERIOR FACING

Siding
Stucco Shakes
Marblecrete
Brick Veneer
Conc. Conc. Blk.

INSULATION

Exter. Partitions
Roof Floor

FLOOR CONSTRUCTION

Joist x 2 x 4 O.C.
Mill Car Deck
R-Conc. Elev.
Steel GLB.
or

INTERIOR TRIM

Fir Birch
Mah. Oak
Metal
Wood Metal Doors
Wood Metal Sash
Stained Varnish
Painted Unfin.

ROOF COVERING

Blt.-Up Tar.&Gr.
110 Comp. Metal
or

C.Hgt.

SB

B
1
2
3
4
5
6
7
8
9
10
11
12
13
14
15
16
17
18
19
20
21
22
23
24
25
26

GROUND FLOOR AREA 4870

TOTAL FLOOR AREA

1=5
1431 - 6310

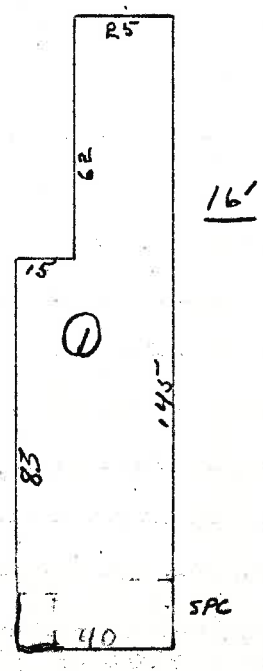

20M 11/63

F 1431 62

1 District 7

Permits NL

Code No. 1

Permit No. 324960

2 Addition

Name

Section Twp. N. Range Ewm: Block 7 Tract or Lot No. 5

Description

3 Address --- Property 3815 4th Ave N.E. Cont. Purchaser

4 Fee Owner Geo. N. Shulenburg 10-5-37

5 Architect Contractor

Orig. Cost $

6 Building
Sash & Door Fct'ry
1 Story
Bale
1 office

Basement
40 x 100'
Concrete 8'
Conc. floor

Foundation
Concrete

Roof
Composition

Store Fronts
None

Exterior
Siding over
laminated 2 x 4"

Extra Features 134 Sprinklers (Viking)

Construction Lamunated- Double-Solid-Good

Miscellaneous

7 Condition: Exterior Good Interior Good Found. Good

8 Main Support Column 10 x 10 Footing 2½' Span Ft.

9 First Floor Joist Laminated- Inch Centers Bridged 10x12" Beam

10 Building Finished

11 Gross Income $ Expense $ Net Income $

12 Depreciation: Cond. 10 % Obslse. % Econ. Suit. % Total %

Year Built 1937 Remodeled no

Effective Age ✓ Years Future Life 40 Years

Dimensions 40 x 100 x Square Ft. 4000 Area Cubic Ft.

Interior
Post & Beam --Fir trim
Office ceiled
2 Partitions-laminated

Floors Fir

Fire Place None

Plumbing 4 Fixtures-
3 Toilet-1 Sink.

Tile Work None

Wiring

Heating Hot air- ~~Stoker~~
(Tropic air) Oil Burner

Elevators

Ceiling --- Height
Bsmt. 8' 1st flr. 12'

Improvement Value

Main Building $ ~~8500~~ ~~4250~~

Other Buildings $

Total $ ~~6080~~

Assessed Value 50% $ ~~3040~~ ~~4600~~

Date 5/6/38

Land Information 9200

1. Size x
Level. On grade

2. Street --- Road Graded
Gravel. No alley

3. Sidewalk Conc.
Sewer

4. Landscaping None

5. Trend Value $
Static

6. Use Industrial

7. District Medium- Old

O

C	Other Buildings	Construction	Floor	Roof	Sty.	Dimension	Area	Value

O

C	Owner or Contract Purchaser	Date	File No.	Price	Mtge.	Stamp
RC	Geo Covach	6-15-65	E 596154	$22,000	also lot 16	
RC	" "	5-2-67	E 672684	$1425.57	See also lot 16 Selling price changed to former E #	

Remarks This building attached to portion of old building
Also, 3815 4th NE.

New Sheet made
11-5-70

Floor Plan 100' = 1"



DISTRICT	ROAD	SCHOOL	WATER	FIRE
Seattle 1				

DECREASE OR INCREASE IN ASSESSED VALUATION

0310

42069

420690-0310 1200 4600 0010

RECORD OF ASSESSED VALUE											
YEAR	AC.	LAND	BLDGS.	TOTAL	DATE	BY				BUILDING	
										REASE	INCREASE
1938		240	3230 (2)	3470							
1950		400	3230	3630	1-49	NS					
1950		400	5150 (2)	5550	2-49	EF	RV				
1956		400	4600 (1)	5000	12/3/54	[illegible]	Second bldg. belonged on L-16				
1960		600	4600	5200	7-7-58	LL	RV				
1964		1200	4600	5800	1-15-63	BLS	Rv				
1971	L	2400	B	9200	T	11600*420690-0310-0 8/9					
1972		5000	17150	22150	12-3-70	[illegible]	Rv-1				
1972	L	3970	B	13617	T	17587*420690-0310-0 9/71					
1973	L	5000	B	17150	T	22150*420690-0310-0 9/71					

LAND CLASSIFICATION AND SEGREGATION

Pacific Av

Latona Av

107.77

16

100

SECTION N.W. 17

TWP. 25

RANGE 4

BLOCK NO.

LOT NO.

PARCEL NO.

TAX LOT NO.

AERIAL PHOTO

QUARTER MAP

PLAT MAP

1628

RV1150-18 (DATA ENTRY: RV1100-J)
C/I DATA COLLECTION AND DISPLAY FORM (100)
LOG/DATE: 130 08/14/93
LEVY CODE: 0010
TAX STATUS: TAXABLE
Q/SC/TW/RG: SW/17/25/04

ACCOUNT NO: 420690-0315-0
FOLIO: 01432- -
LAST UPDATE: 12/06/89 BY: RHO
APPR ID: ____ MO__DA__YR__
__/__/__/__
AREA: 130
UNIV. DIST

LAND USE: 251
OTHER RETAIL-S

PROP NAME: DUNN LUMBER
(105)

PROPERTY ADDRESS: 3800 LATONA AV NE
(110)

RB	NUM	FR	PR	STREET NAME	TY	SU

(112)++++++++++++++++++ COMMERCIAL/INDUSTRIAL LAND RECORD ++++++++++++++++++++++++

ZONING JURIS/__	SEATTLE	% USABLE/__	100
ZONE ACTUAL/__	1C45'	TOPOGRAPHY/_	LEVEL
ZONE CODE/__	INDUSTRL	SHAPE/_	IRREGULAR
LOT SIZE/_____.__	23,792.00	ACCESS/_	STANDARD
UNIT/S_A_	SQFT	VISUAL EXPOSURE/_	STANDARD
CORNER LOT/Y_N_	YES	OPEN SPACE CLASS.	NO
WATERFRONT ON/_	NONE	RESTRICTIVE CONDITIONS/Y_N_	NO
		CONTAMINATED PROP NO_ HW_ HC_ UT_ AS_	NO

(335)++++++++++++++++++++++++++++ PERMIT ACTIVITY ++++++++++++++++++++++++++++++++

ACT	BLDG:	TYPE	PERMIT DATE	VALUE	% COMPLETE
---					% ___%
---					% ___%
---					% ___%
ADD	---	----	__/__/__	---------	___%

(510)++DEL ALL BLDGS /__/+++++++ PROPERTY WIDE IMPROVEMENTS SUMMARY +++++++++++++++

DESC: WAREHOUSE

YEAR BLT/__ 62	CLASS/__	FRAME	
EFF YEAR/__ 62	QUAL/__	AVERAGE	
LOT COVERAGE/_____		6,534	
NUMBER OF UNITS/___		1	

TOTAL BLDGS ON PROPERTY/__	1
GROSS AREA (ALL BLDGS)/_____	6,534
NET AREA (ALL BLDGS)/_____	6,534
MULTI-USE/Y_N_	NO
MULTI-PARCEL PROP/Y_N_	NO

(500)++++++++++++++++++++ INDIVIDUAL BUILDING DETAILS ++++++++++++++++++++++++++++

BLD NUM	CL AS D	QU AL C	DESCRIPTION	NU ST	GROSS AREA	NET AREA	YB/EY	% CMP	HE AT SH	SP KL
#1			WAREHOUSE	1	6,534	6,534	62 62	100		N
#2	--	-	----------	--	------	------	__/__	--	--	N
#3	--	-	----------	--	------	------	__/__	--	--	N
#4	--	-	----------	--	------	------	__/__	--	--	N
	--	-	----------	--	------	------	__/__	--	--	-

(520)++++++++++++++++++++++++ INTERIOR SECTION DETAILS ++++++++++++++++++++++++++++

BLD#	SECT 1 AREA	SECT 1 STR-HT	SECT 2 AREA	SECT 2 STR-HT	SECT 3 AREA	SECT 3 STR-HT	SECT 4 AREA	SECT 4 STR-HT
1	6,534	18						
D12-WAREHOUSE								
2	------	-- -/--	------	-- -/--	------	-- -/--	------	-- -/--
3	------	-- -/--	------	-- -/--	------	-- -/--	------	-- -/--
4	------	-- -/--	------	-- -/--	------	-- -/--	------	-- -/--
	------	-- -/--	------	-- -/--	------	-- -/--	------	-- -/--

(589)++++++++++++++++++++ACCESSORY IMPROVEMENT SUMMARY ++++++++++++++++++++++++++

ACT	ENT	DESCRIPTION	ACT	ENT	DESCRIPTION
__/	(1)	----------	/__/	(2)	----------

(160)++++++++++++++++++++++++++++++ COMMENTS ++++++++++++++++++++++++++++++++++++

8740

*
*
*
**JOB RVI100 C/I PARCEL VALUE ANALYSIS WORKSHEET PARCEL NO: 420690-0315-0
RPT RVI150-20 PRINTED ON: 08/14/93 FOLIO: 01432- -
PROP NAME: DUNN LUMBER Q-S-T-R: SW-17-25-04
PROP ADDR: 3800 LATONA AV NE AREA: 130 LUC: 251
CLASS: FRAME QUAL: AVERAGE TAX STATUS: TAXABLE
YR-BLT/EFF-YR: 62/62 #STY: 99 #UNITS: LOG/DATE: 130 08/14/93
GBA/NRA: 6,534 / 6,534 AVG-UNIT-SIZE: SEG-MERGE DATE:

* * * * * * * ECONOMIC INCOME * * * * * * * * * * * * * * * COST APPROACH * * * *

USE	AREA	RATE	GROSS	VCL	EXP	NET INC
	6534	$ .40		5	15	
		$				
		$				
		$				
		$				
		$				

OCC# _____ CL __ RANK __
#STY __ STY HT __ EFF AGE __
HEAT __ ELEV __ SPR _____
AREA _____ PERIM ____
MISC ___CODE _____SF
___CODE _____SF
___CODE _____SF

* * * * ECONOMIC INCOME APPROACH* * * * * * * * * *

NET INCOME _____
LESS PER. PROP. INCOME _____
LESS LAND INCOME _____
_____X(____+____) = _____
LAND VALUE INT + TAX
NET IMPROVEMENT INCOME _____
CAPITALIZATION RATE _____
_____ + _____ + _____ = _____
INT + TAX + RECAP
CAPITALIZED IMP. VALUE _____
LAND VALUE _____
EXCESS LAND/ADD LAND _____
TOTAL BY INCOME APPROACH $_____
= $_____/SF

35

* * * * OTHER VALUE INDICATORS* * * * *
NET INC( )/(1077.1) OAR=228160
GR INC ( )X( ) GRM=_____
UNITS( )X( )$/UNIT=_____
GBA (6,534)X( )$/SF=_____
RA (6,534)X( )$/SF=_____

* * * * * * * * * LAND* * * * * * * * *

ZONE/TYPE	AREA	$/SF	VALUE
			=$
			=$
			=$
TOTAL	23792.00SF	15	=$

RATIOS: (SF LAND)/(SF GBA)= 3.6
(SF LAND)/(SF RA) = 3.6

* * * * * SELECTED VALUE* * * * * * * *
APPRAISER DRE LAND $ 356800
DATE 2-14-94 IMPS $ 1000
TOTAL $ 357800
=$_____/UNIT OR =$_____/SF

ACCY IMPS	AREA	COST	DEP	RCNLD

M&S BASE				
HEAT				
SPRINKLER				
ELEVATOR				
TOT BASE				
STY FACT				
HGT FACT				
AREA FACT				
REF COST				
COST MULT				
LCL MULT				
FINAL COST				

STY/BLDG	AREA	FIN COST	RCN-BLDG#1

SUB TOTAL _____
PHYSICAL DEPRECIATION _____
ECON-FUNCT OBSOLESCENCE _____
DEPRECIATED IMP VALUE _____
ACCESSORY IMPS(SEE ABOVE) _____
TOTAL IMPROVEMENTS _____
LAND _____
TOTAL BY COST APPROACH _____
=$_____/SF

* * * * * * * * * * * * * * * * SALES & COMPARABLES * * * * * * * * * * * * * * *

PARCEL #	E-NUMBER	SALES PRICE	VC	DATE	$/RA	REMARKS

* * * * * * * * * * * * * * * * APPEAL ACTIVITY * * * * * * * * * * * * * * * *

PETITION	CHG ORDER	DATE	FROM-LAND	TO-LAND	FROM-IMPS	TO-IMPS

OTHER APPEALS:

* * * * * * * * * * * * * * * * * * *COMMENTS * * * * * * * * * * * * * * * * * *

8741

*
*
*
**JOB RVI100 C/I PARCEL VALUE ANALYSIS WORKSHEET PARCEL NO: 420690-0315-0
RPT RVI150-20 PRINTED ON: 08/23/91 FOLIO: 01432- -
PROP NAME: DUNN LUMBER Q-S-T-R: SW-17-25-04
PROP ADDR: 3800 LATONA AV NE AREA: 130 LUC: 251
CLASS: FRAME QUAL: AVERAGE TAX STATUS: TAXABLE
YR-BLT/EFF-YR: 62/62 #STY: 99 #UNITS: LOG/DATE: 130 08/23/91
GBA/NRA: 6,534 / 6,534 AVG-UNIT-SIZE: SEG-MERGE DATE:

* * * * * * * ECONOMIC INCOME * * * * * * * * * * * * * * * COST APPROACH * * * *

USE	AREA	RATE	GROSS	VCL	EXP	NET INC
WHSE	6534	$.3		.05	.10	
		$				
		$				
		$				
		$				
		$				

OCC#_____ CL__ RANK__
#STY __ STY HT __ EFF AGE__
HEAT __ ELEV __ SPR_____
AREA _____ PERIM____
MISC ___CODE _____SF
___CODE _____SF
___CODE _____SF

* * * * ECONOMIC INCOME APPROACH* * * * * * * * * *

NET INCOME _____
LESS PER. PROP. INCOME _____
LESS LAND INCOME _____
_____X(____+____) = _____
LAND VALUE INT + TAX _____
NET IMPROVEMENT INCOME _____
CAPITALIZATION RATE _____
_____ + _____ + _____ = _____
INT + TAX + RECAP
CAPITALIZED IMP. VALUE _____
LAND VALUE _____
EXCESS LAND/ADD LAND _____
TOTAL BY INCOME APPROACH $_____
= $_____/SF

ACCY IMPS	AREA	COST	DEP	RCNLD

M&S BASE				
HEAT				
SPRINKLER				
ELEVATOR				
TOT BASE				
STY FACT				
HGT FACT				
AREA FACT				
REF COST				
COST MULT				
LCL MULT				
FINAL COST				

STY/BLDG	AREA	FIN COST	RCN-BLDG#1

SUB TOTAL	_____
PHYSICAL DEPRECIATION	_____
ECON-FUNCT OBSOLESCENCE	_____
DEPRECIATED IMP VALUE	_____
ACCESSORY IMPS(SEE ABOVE)	_____
TOTAL IMPROVEMENTS	_____
LAND	_____
TOTAL BY COST APPROACH	_____
	=$_____/SF

* * * * * OTHER VALUE INDICATORS* * * * * *

NET INC( )/(10+1.1)OAR= 211384
GR INC ( )X( )GRM=_____
UNITS( )X( )$/UNIT=_____
GBA (6,534)X( )$/SF=_____
RA (6,534)X( )$/SF=_____

* * * * * * * * * * LAND* * * * * * * * * *

ZONE/TYPE	AREA	$/SF	VALUE
			=$_____
			=$_____
			=$_____
TOTAL	23792.00SF	15	=$_____

RATIOS: (SF LAND)/(SF GBA)= 3.6
(SF LAND)/(SF RA) = 3.6

* * * * * SELECTED VALUE* * * * * * * * *

APPRAISER ORE LAND $ 356800
DATE 12-17-91 IMPS $ 223500
TOTAL $ 580300
=$_____/UNIT OR =$_____/SF

* * * * * * * * * * * * * * * * * * SALES & COMPARABLES * * * * * * * * * * * * * * *

PARCEL #	E-NUMBER	SALES PRICE	VC	DATE	$/RA	REMARKS

* * * * * * * * * * * * * * * * * * * APPEAL ACTIVITY * * * * * * * * * * * * * * * * *

PETITION	CHG ORDER	DATE	FROM-LAND	TO-LAND	FROM-IMPS	TO-IMPS

OTHER APPEALS:

* * * * * * * * * * * * * * * * * * * *COMMENTS * * * * * * * * * * * * * * * * * * *

Lumber storage detached from store
See mi 0410 for work-up
Income from this warehouse = 6534/41580 x 157846 ÷ .111 = 223463

08742

JOB RVI100 C/I PARCEL VALUE ANALYSIS WORKSHEET PARCEL NO: 420690-0315-0
RPT RVI150-20 PRINTED ON: 09/13/89 FOLIO: 01432-[redacted]
PROP NAME: DUNN LUMBER Q-S-T-R: SW-17-25-04
PROP ADDR: 03800 2 LATONA AV NE AREA: 130 LUC: 251
CLASS/QUAL: FRAME/ AVERAGE CONDITION: GOOD TAX STATUS: TAXABLE
YR-BLT/EFF-YR: 62/62 #STY: #UNITS: LOG/DATE: 130 09/13/89
GBA/RA: 6,534/ 6,534 AVG-UNIT-SIZE: SEG-MERG DATE:

* * * * * * INCOME APPROACH * * * * * *

USE	AREA	RATE	GROSS	VCL	EXP	NET INC

	ACTUAL	ECONOMIC
NET INCOME		
LESS PP INC		
LESS LAND INC		
( )X(+)		
LAND VAL INT + TAX		
NET IMP INC		
CAP RATE		
( )+( )+( )		
INT + TAX + RECAP		
CAP IMP VAL		
LAND VALUE		
EXCESS LAND		
TOT-INC APPR		

OTHER VALUE INDICATORS:

GR INC ( )X( )GRM=
NET INC( )/( )OAR=
UNITS( )X( )$/UNIT=
GBA (6,534)X( )$/SF=
RA (6,534)X( )$/SF=
LAND: 23,792.00 SQFT 15
RATIO: (SF LAND)/(SF GBA) = 3.641

SELECTED VALUE:

LAND: 356800

IMPS: 52300

TOTAL: 409100

APPR: RHOP DATE: 11-28-89

SALES:

PARCEL#	E-NUMBER	SALE PRICE	DATE	PRICE/GBA	PRICE/NRA	L/B-SF	REM

APPEAL ACTIVITY:

PETITION	CHG ORDER	DATE	FROM-LAND	TO-LAND	FROM-IMPS	TO-IMPS

COMMENTS: DUNN LUMBER SEE MINOR 0410 FOR DETAIL

OTHER APPEALS:

* * * * * COST APPROACH * * * * * *

OCCUP# ___ CLASS __ RANK ___
#STY _____ STYHT _____ EFF AGE ___
HEAT ____ ELEV(Y/N) _ SPR(Y/N) _
AREA _ _ _ _ _ _ _ PERIM _ _ _ _ _
MISC: ____CODE _____SF
____CODE _____SF
____CODE _____SF

ACCY-IMPS	AREA	COST

BASE				
HEAT				
SPRINK				
ELEV				
TOT BASE				
STY FACT				
HGT FACT				
AREA FACT				
REF COST				
COST MULT				
LCL MULT				
FIN COST				

STY	AREA	FIN COST	RCNLD-BLD-1
SUB TOTAL(RCN)			
PHYSICAL DEPRECIATION			
ECON OR FUNCT OBSOLESENCE			
DEPRECIATION COST(RCNLD)			
ACCESSORY IMPS(SEE ABOVE)			
TOTAL IMPROVEMENTS			
LAND			
TOTAL BY COST APPROACH			

* *

.4919

K 4/30

KING COUNTY ASSESSOR'S COMMERCIAL - INDUSTRIAL PROPERTY RECORD
PRINCIPAL BUILDINGS

FOR REFERENCE ONLY

1 – IDENTIFICATION

MAJOR 420690
MINOR 0315 SPLIT BLDG.NO. 1

2 – PROPERTY

FOLIO 1432 SUBLETTER ____ SUBNUMBER ____
TOTAL BLDGS. 1 LAST SALE DATE ____ AMOUNT ____
ADDRESS 3800 - 08 LATONA AVE NE
ADDITION LATONA
QUARTER ____ SECTION ____ TOWNSHIP ____ RANGE ____
BLOCK 3 LOT 17 TAX LOT 25 TRACT 4
DESCRIPTION ____
FEE OWNER DUNN LUMBER CO

3 – LAND 5210

ZONE ACTUAL M CONFORMITY Y HIGHEST & BEST USE Y
LOT WIDTH ____ FF VALUE ____ LOT ACRE ____
LOT DEPTH ____ ACRE VALUE ____
STANDARD WIDTH ____ LOT SF 23792
STANDARD DEPTH ____ SF VALUE 2.25 SITE VALUE ____

4 – BUILDING CLASSIFICATION

	PREDOMINANT SHELL TYPE		PREDOMINANT USE TYPE
X	LIGHT WOOD	1	APARTMENT
2	HEAVY TIMBER	2	HOTEL OR MOTEL
3	LOAD BEARING MASONRY	3	OFFICE
4	STEEL (NOT FIREPROOFED)	X	COMMERCIAL
5	FIRE RESISTANT	5	INDUSTRIAL
6	PRE-ENG (GALVANIZED STEEL)		SERVICE STATION OR SPECIALTY TYPE
7	PRE-ENG (ENAMELED STEEL OR ALUMINUM)		
8	PRE-ENG (INSULATED SANDWICH PANELS)		
9	SERVICE STATION OR SPECIALTY BLDG.		

WHSE

YEAR BUILT 1962 OVERAL QUALITY
EFFECTIVE YEAR 19 ____ A HIGH
OBSOLESCENCE ____ % B ABOVE AVERAGE
TOTAL NET CONDITION 50 % C AVERAGE
PERCENT COMPLETE ____ % D BELOW AVERAGE
X LOW

LUMBER

5 – STRUCTURAL SHELL SECTIONS

1–LIGHT WOOD
2–HEAVY TIMBER
3–LOAD BEARING MASONRY
4–STEEL (NOT FIREPROOFED)
5–FIRE RESISTANT
6–PRE-ENG (GALVANIZED STEEL)
7–PRE-ENG (ENAMELED STEEL OR ALUMINUM)
8–PRE-ENG (INSULATED SANDWICH PANELS)
9–SERVICE STATION OR SPECIALTY BLDG.
10–BASEMENT & CONCRETE 1ST FLOOR
11–BASEMENT & WOOD 1ST FLOOR
12–DOCK HIGH FOUNDATION

SECTION	TYPE	QUALITY (ACE) (9 A-E)	PERIMETER (1-8, 10-12)	GROUND AREA	WALL RATIO	STORIES (1-11)	HEIGHT
A	1	E	330	6534	19.8	1	18
B							
C							
D							
E							
F							
G							
H							

6 – EXTERIOR WALL

DO NOT USE "–" ENTRY FOR SHELL TYPES 1-5
FOR SHELL TYPES 6-9, USE ONLY FOR SUBSTITUTIONS OR MISSING WALLS
1–GROOVED PLYWOOD, STEEL SIDING, ETC.
2–WOOD OR ASBESTOS SIDING, CEMENT BLOCK, CLAY TILE, ETC.
3–TILTUP CONCRETE, MARBLECRETE, ETC.
4–COMMON BRICK, METAL SANDWICH PANELS, ETC.
5–FACE BRICK, REINFORCED CONCRETE, ETC.
6–COMMON BRICK PLUS CONCRETE
7–FACE BRICK PLUS CONCRETE
8–PRECAST CONCRETE PANELS, GLASS PANELS, ETC.
9–METAL & GLASS CURTAIN WALL
10–STONE MASONRY
11–LIMESTONE, SLATE, ETC.
12–MARBLE, ETC.
13–POLISHED GRANITE, ETC.
14–STORE FRONTS

TYPE	QUALITY (ACE)	±	MEASUREMENTS (HEIGHT, LENGTH)	WALL AREA
2	C	+	18 x 231	4158
2	A	-	18 x 99	1782

7 – PEDESTRIAN DOORS

1 REVOLVING
2 AUTOMATIC SWINGING
3 AUTOMATIC SLIDING
4 AIR CURTAIN

TYPE	QUALITY (ACE)	NUMBER (1-3)	LIN. FT. (4)

8 – VEHICLE DOORS

DO NOT USE FOR SHELL TYPE 9
1–WOOD SECTIONAL
2–STEEL SECTIONAL
3–STEEL ROLLUP
4–HANGER TYPE STEEL

TYPE	QUALITY (ACE)	NUMBER	MEASUREMENTS (WIDTH, HEIGHT)	AREA

9 – VEHICLE DOOR OPERATOR

QUALITY (ACE)	NUMBER

10 – EXTERIOR STAIRS

1–WOOD 3–STEEL CONCRETE
2–CONCRETE 4–STEEL

TYPE	QUALITY (ACE)	FLIGHTS

11 – FIRE PLACES

QUALITY (ACE)	NUMBER

12 – FLOOR ADJUSTMENTS

1 – CONCRETE ON GRADE SHELLS
2 – WOOD (SHELLS 1, 2, & 11)
3 – CONCRETE & STEEL (SHELLS 3 & 4)
4 – REINFORCED CONCRETE (SHELLS 5 & 10)

TYPE	QUALITY (ACE)	±	MEASUREMENTS (LENGTH, WIDTH)	AREA

13 – BALCONIES

1 – WOOD 2 – CONCRETE 3 – STEEL & CONCRETE

TYPE	QUALITY (ACE)	MEASUREMENTS (LENGTH, WIDTH)	AREA

14 – FLOOR GRATING

1 – STEEL 2 – ALUMINUM 3 – PLASTIC

TYPE	QUALITY (ACE)	MEASUREMENTS (LENGTH, WIDTH)	AREA

15 – ROOF ADJUSTMENTS

1–LIGHT WOOD (SHELL 1)
2–HEAVY TIMBER (SHELL 2)
3–STEEL NOT FIREPR'FED (SHELLS 3 & 4)
4–CONCRETE (SHELL 5)
5–GALVANIZED STEEL (SHELL 6)
6–ENAM. STEEL OR ALUM (SHELL 7)
7–INSUL. SANDWICH PANELS (SHELL 8)
8–PRECAST CONCRETE

TYPE	QUALITY (ACE)	±	MEASUREMENTS (LENGTH, WIDTH)	AREA

16 – WIDE SPAN ROOFS

1 – WOOD TRUSS
2 – WOOD GLULAM BEAM
3 – STEEL TRUSS
4 – PRESTRESSED CONCRETE

TYPE	QUALITY (ACE)	SPAN WIDTH	MEASUREMENTS (LENGTH, WIDTH)	AREA
2	E	66	66 x 99	6534

17 – CANOPIES

QUALITY A-E	MEASUREMENTS (LENGTH, WIDTH)	AREA

18 – APARTMENT BUILDING DATA

NUMBER	ITEM	NUMBER	ITEM
	STUDIO APTS.		EXHAUST FAN
	1 BEDROOM APTS		EXHAUST HOOD & FAN
	2 BEDROOM APTS.		RANGE TOP & OVEN
	3 BEDROOM APTS.		DROPIN RANGE
			ELECTRIC FIREPLACE
	GARBAGE DISPOSAL		INTERCOM SYSTEM
	DISHWASHER		

19 – INTERIOR DEVELOPED AREAS

DO NOT USE FOR SHELL TYPE 9
1–APARTMENTS
2–APT UTILITY AREA
3–HOTELS & MOTELS
4– SMALL OFFICES
5–OPEN OFFICES
6–PROFESSIONAL OFFICES
7–CLINICS
8–RETAIL DISCOUNT TYPE
9–OTHER RETAIL STORES
10–BANKS & THEATERS
11–WAREHOUSES
12–LIGHT MANUFACTURING
13–HEAVY MANUFACTURING

AVERAGE SF/APT

TYPE	QUALITY (A-E)	NO. APTS. (1)	MEASUREMENTS (FLOORS, LENGTH, WIDTH)	AREA

20 – BANK VAULTS

1 – CASH 2 – RECORDS

TYPE	MEASUREMENTS (LENGTH, WIDTH)	AREA

21 – BANK VAULT DOORS

1 – CASH 2 – RECORDS

TYPE	THICKNESS (INCHES)	MEASUREMENTS (HEIGHT, WIDTH)	AREA

22 – BANK ACCESSORIES

2 – DRIVE-IN WINDOW 3 – NIGHT DEPOSITORY

TYPE	QUALITY (ACE)	NUMBER

23 – HEATING & COOLING

1–APT HW OR STEAM
2–APT FHA
3–APT UNIT HEATERS
4–COM'L HW OR STEAM
5–COM'L FHA
6–COM'L UNIT HEATERS
7–IND HW OR STEAM
8–IND FHA
9–IND UNIT HEATERS
10–APT CENTRAL COOLING
11–APT PACKAGE COOLING
12–COM'L CENTRAL COOLING
13–COM'L PACKAGE COOLING
14–IND CENTRAL COOLING
15–IND PACKAGE COOLING
16–APT CENTRAL COMB
17–APT PACKAGE COMB
18–COM'L CENTRAL COMB
19–COM'L PACKAGE COMB
20–IND CENTRAL COMB
21–IND PACKAGE COMB

TYPE	QUALITY (ACE)	MEASUREMENTS (FLOORS, LENGTH, WIDTH)	AREA

24 – NO BOILER

ONLY FOR HEAT. TYPES 1, 4, OR 7

25 – MINIMUM INDUSTRIAL UNIT HEATERS

1–SMALL 2–MED 3–LARGE

TYPE	NUMBER

26 – PLUMBING

1 - APTS 2 – COM'L. 3 – IND.

TYPE	QUALITY (ACE)	NUMBER

27 – ELECTRICAL

1 – APT 2 – COML. 3 – IND. DO NOT USE FOR SHELL TYPE 9
ILLUMINATION: 1–BRIGHT 2–ADEQUATE 3–MINIMUM 4–INADEQUATE

TYPE	QUALITY (ACE)	ILLUM (1-3) (3E: 4)	MEASUREMENTS (FLOORS, LENGTH, WIDTH)	AREA
2	C	3		6534

28 – SPRINKLERS

1–APTS 2–COM'L 3–IND

TYPE	QUALITY (ACE)	MEASUREMENTS (FLOORS, LENGTH, WIDTH)	AREA

29 – COLD STORAGE

1–COOLER 3–FREEZER
2–CHILLER 4–QUICK FREEZE

TYPE	MEASUREMENTS (LENGTH, WIDTH)	AREA

30 – ESCALATORS

QUALITY (ACE)	WIDTH (INCHES)	HEIGHT	FLIGHTS

31 – ELEVATORS

1 – PASS AUTO ELEC LOC
2 – PASS AUTO ELEC EXP
3 – PASS MAN ELEC LOC
4 – PASS MAN ELEC EXP
5 – PASS HYD
6 – FREIGHT ELEC
7 – FREIGHT HYD
8 – PERSONNEL LIFT
9 – SIDEWALK MAN
10 – SIDEWALK HYD
11 – SIDEWALK ELEC
12 – DUMBWAITER ELEC
13 – DUMBWAITER MAN

TYPE	QUALITY (ACE) (1-7)	CAPACITY (LBS) (1-7)	STOPS (1-8)	NUMBER

32 – OTHER PRINCIPAL BUILDING COMPONENTS

SECTION	TYPE	QUALITY	OTHER DESCRIPTION	REPLACEMENT COST

ASSESSOR'S FORM 210-A

MAJOR _____ MINOR _____ SPLIT _____ FOLIO _____ SUBLETTER _____ SUBNUMBER _____

33 – PLAT OF BUILDING

66

99 L/F M.W.

99

34 – CALCULATIONS

33-55 – ACCESSORY IMPROVEMENTS

SECTION NO.	SECTION	SIDE METER	PSI	TOWER HEIGHT	DEPRECIATED VALUE	YEAR BUILT	EFFECTIVE YEAR	NET CONDITION
37	PAVE						19	45 %
							19	%
							19	%
							19	%
							19	%
							19	%
							19	%
							19	%
							19	%

56 – REMARKS

4-74 owner occ.

ANNUAL ECONOMIC OR ACTUAL GROSS INCOME	$
LESS VACANCY	
ANNUAL EFFECTIVE GROSS INCOME	$
LESS EXPENSES	
ANNUAL NET INCOME	$
LAND VALUE (UNIT ____ X UNIT VALUE ____ = ____)	
LAND RATE (INTEREST ____ % + TAXES ____ % = ____ %)	
LESS LAND INCOME (VALUE ____ X RATE ____ %)	
NET INCOME TO BUILDING	$
÷ BUILDING RATE (INTEREST ____ % + TAXES ____ % + RECAPTURE ____ %)	
BUILDING VALUE	$
PERSONAL PROPERTY VALUE	
LAND VALUE	
INDICATED TOTAL PROPERTY VALUE	$

58 – PERMIT DATA

NUMBER	DATE	VALUE	DATE STARTED	DATE COMPLETED

59 – SALES RECORD

MONTH	YEAR	AMOUNT

60 – STAFF

DATE	ENUMERATOR	CLASSIFIER	CALCULATOR	REVIEWER
4-74	56	56	56	14

61 – APPRAISAL DATA

YEAR	PRINCIPAL BUILDING	OTHER BUILDINGS	ACCESSORY IMPROVEMENTS	TOTAL IMPROVEMENTS	LAND	TOTAL APPRAISED VALUE	REASON FOR APPRAISAL

MAJOR _____ MINOR _____ SPLIT _____ FOLIO _____ SUBLETTER _____ SUBNUMBER _____

33 – PLAT OF BUILDING

66

34 – CALCULATIONS

33-55 – ACCESSORY IMPROVEMENTS

SECTION NO.	SECTION TITLE	TYPE	QUALITY	NUMBER	LENGTH	WIDTH	HEIGHT	AREA	CAPACITY	GAL/BBL	OUTSIDE DIAMETER	WALL LENGTH	BIN OUTSIDE DIAMETER	PSI	TOWER HEIGHT	DEPRECIATED VALUE	YEAR BUILT	EFFECTIVE YEAR	NET CONDITION
37	PAVE	2	C					1340										19	45 %
																		19	%
																		19	%
																		19	%
																		19	%
																		19	%
																		19	%
																		19	%
																		19	%

56 – REMARKS

4-74 owner occ.

57 – INCOME DATA

ANNUAL ECONOMIC OR ACTUAL GROSS INCOME $

LESS VACANCY

ANNUAL EFFECTIVE GROSS INCOME $

LESS EXPENSES

ANNUAL NET INCOME $

LAND VALUE (UNIT ____ X UNIT VALUE ____ = ____)

LAND RATE (INTEREST ____ % + TAXES ____ % = ____ %)

LESS LAND INCOME (VALUE ____ X RATE ____ %)

NET INCOME TO BUILDING $

÷ BUILDING RATE (INTEREST ____ % + TAXES ____ % + RECAPTURE ____ %)

BUILDING VALUE $

PERSONAL PROPERTY VALUE

LAND VALUE

INDICATED TOTAL PROPERTY VALUE $

58 – PERMIT DATA

NUMBER	DATE	VALUE	DATE STARTED	DATE COMPLETED

59 – SALES RECORD

MONTH	YEAR	AMOUNT

60 – STAFF

DATE	ENUMERATOR	CLASSIFIER	CALCULATOR	REVIEWER
4-74	56	56	56	14

61 – APPRAISAL DATA

YEAR	PRINCIPAL BUILDING	OTHER BUILDINGS	ACCESSORY IMPROVEMENTS	TOTAL IMPROVEMENTS	LAND	TOTAL APPRAISED VALUE	REASON FOR APPRAISAL

Pawlus
1973 pawl
WF-1

FOLIO 1431

PERMIT NO. BN 11826

DATE 6-25-62

ADDITION LATONA ADD

Section SW 17 Twp. 25 Range 4 Ewm. Block 7 Lot or Tract 6-13 INCL

Tax Lot

Address 3800-08 LATONA AVE NE

Fee Owner DUNN LUMBER CO. Architect JOHN H. PEARCE Contractor OWNER

Condition of Exterior ~~X~~ A Interior ~~X~~ A Foundation ~~X~~ A Floor Plan: Good X Accept Good

USE LUMBER WHS

1	No. Stories
	No. Stores
1	No. Rooms
	Basement
	No. Offices
	No. Apartments
	1 rm. ☐ 2 rm. ☐ 3 rm.
	4 rm. ☐ 5 rm. ☐ 6 rm.

ROOF CONSTRUCTION

X	Frame Lam. ☐ 2x12 24" o.c.
	Mill Construction
	Rein. Concrete
4	No. Trusses GL.BS 8"x30"
X	Wood ☐ Steel

ROOFING MATERIAL

	Tar and Gravel
Or	BU

FLOOR FINISHES

	Fir ☐ Maple		Tile ☐ Lino.
	Oak ☐ 2"x6" T&G	Tile Total	Baths ☐ Fl. ☐ Walls
	Lino. ☐ 3"x6" T&G		Sq. Ft. Floors
	Cement		Sq. Ft. Walls
	Terrazzo		Lin. Ft. Dr. Bds.
	Raccolith	Lino. Total	Sq. Ft. Floors
	Tile		Sq. Ft. Walls
Or	BL TOP		Lin. Ft. Dr. Bds.
			Kit's ☐ Fl. ☐ Walls

PLUMBING NO

	No. Fixtures
	Toilets
	Tub, Leg or Pem.
	Basins, Ped.
	Sinks
	Urinals
	Showers (Tub) (Stall)
	Laundry Trays
	H. W. Tank Fl. Drains ☐
	Sprink. Sys. No. Hds.

TYPE OF CONSTRUCTION

X	Frame
X	Single ☐ Double
	Ordinary Masonry
	Mill Construction
	Class A Rein. Con.
	Stru. Steel and Con.
	Tile ☐ Brick
	Con. ☐ Rein. Con.

Good X Med. X Cheap

Date Built 1962 ☒ Finished ☐ Unfinished ☐ Remodeled

Effective Age 8 Years Future Life Years

Dep. for Cond. Dep. for Ob. Dep. for Ec. Total

HEATING NO

	Stove
	Pipeless Furnace
	Gravity H. A.
	Air Cond., Fan
	Suspended Gas, Hot Water
	Steam Heat
	Hot Water
	Oil Burner

Year	Assessed Value
1964	6250 Cm 62
71	12500
72	12250

FOUNDATION

	Mud Sills
	Post and Pier
	Brick
X	Concrete 8" PERIM AVER. 4' HIGH
	Pile

BASEMENT NO

	Full ☐ %
	Sub-Basement
	Size
	Garage ☐ No. Cars
	Floors
	Plastered
	Living Rooms
	Service Rooms

1,3400 ASP APPW

Pass.	Freight	Treated Piles, Timb	Knob & Tube
Auto. ☐	Elec.	Untreated	Flex. Cable
Man. ☐	Hyd.	Treated Piles only	X Conduit MIN.
	Man.	Average Length	Power Wiring
		Paved	Range Wiring
Hoists: Elec. Hyd.			No. Outlets

EXTERIOR WALL CONST.

X	Single ☐ Double
	2" x 4" Stud Walls
X	2" x 6" Stud Walls
	Brick Walls
	Brick with Pilasters
	Concrete Walls
	Con. with Pilasters
	Tile Walls
	Rein. Con. Skel.
	Filler Walls
	Laminated Walls

INTERIOR WALLS

	Stud and Plaster
	Lam. ☐ Plastered
	Plywood
	Ceiled
	Plaster Board
	Painted
	Stain ☐ Varnish
	Kalsomine
	Whitewashed
X	Unfinished
	OPEN STUD

C. H.

B	
1	18-20
2	
3	
4	
5	
6	
7	
8	
9	
10	
11	
12	
13	
14	
15	
16	
17	
18	
19	
20	
21	
22	

GROUND FLOOR AREA 65~~67~~ 30 #

TOTAL FLOOR AREA

EXTERIOR FACING

X	Siding ☐ Shingles
	Shakes ☐ Stucco
	Brick Veneer
	12" RUFF Kind
	Stone ☐ Cast S.
	Terra Cotta
	Struc. Glass
	Trim

INTERIOR TRIM

	Fir
	Mah. ☐ Oak
	Metal
	Doors
	Windows
	Stained
	Varnished
	Painted
X	Unfinished

FLOOR CONSTRUCTION

Joist Con. Size x

O.C. In Bridg. ☐

	Mill Construction
BL TOP	~~Rein. Conc.~~

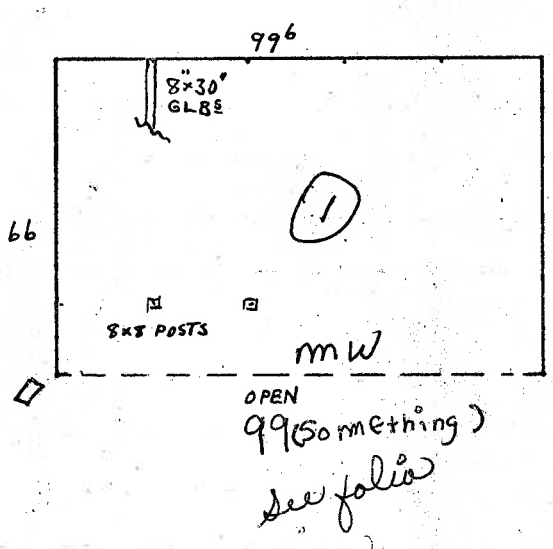

Other Buildings	Construction	Floor	Roof	Stories	Dimensions	S. F. Area	Factor	Value	% Dep.	Deprec.	Net Value
Garage											

SM 1-59

DISTRICT 1431

ADDITION LATONA

Section 17 Twp 25 Range 4 ~~Blk 7 Lot 10~~ Block 7 Tract or Lots 6 to 13 Incl.

all of Lots 6 thru 13

PERMIT No.

DATE

E NORTHLAKE

Fee Owner Dunn Lbr Co. Address

Condition of Exterior Usable Interior Foundation Floor Pla

USE Open Lbr. Stg.

- No. Stories
- No. Stores
- No. Rooms
- Basement
- No. Offices
- No. Apartments
- 1 rm. ☐ 2 rm. ☐ 3 rm.
- 4 rm. ☐ 5 rm. ☐ 6 rm.

ROOF CONSTRUCTION

- Frame Lam ☐
- Mill Construction
- Rein. Concrete
- No. Trusses
- Wood ☐ Steel

ROOFING MATERIAL

- Tar and Gravel

Or

FLOOR FINISHES

- Fir ☐ Maple
- Oak ☐ 2" x 6" T&G
- Lino. ☐ 3" x 6" T&G
- Cement
- Terrazzo
- Raccolith
- Tile

Or

Tile Total: Baths ☐ Fl. ☐ Walls; Sq. Ft. Floors; Sq. Ft. Walls; Lin. Ft. Dr. Bds.

Lino. Total: Sq. Ft. Floors; Sq. Ft. Walls; Lin. Ft. Dr. Bds.

Kit's. ☐ Fl. ☐ Walls

- No. Fixtures
- Toilets
- Tubs, Leg or Pem.
- Basins, Ped.
- Sinks
- Urinals
- Showers (Tub) (Stall)
- Laundry Trays
- H.W.Tank Fl. Drains ☐
- Sprink. Sys. No. Hds.

TYPE OF CONSTRUCTION

- Frame
- Single ☐ Double
- Ordinary Masonry
- Mill Construction
- Class A Rein. Con.
- Stru. Steel and Con.
- Tile ☐ Brick
- Con. ☐ Rein. Con.

Good Med. Cheap

Date Built 1947 ☒ Finished ☐ Unfinished ☐ Remodeled

Effective Age Years Future Life Years

Dep. for Cond. Dep. for Ob. Dep. for Es. Total

REPRODUCTION COST Factor Make Up

Factor	Plus or Minus	Dimensions	S. F. Area	Factor	Cost
	Black Top Approx.		24,000	.100	$ 2400
	8' Wood Picket Fence		572 L.F.	1.25	$ 715
		x			$
		x			$
		Peb. x			$
		Peb. x			$

Total $ 3115

Less Depreciation $

Total $

Other Buildings $

Total Value (Full) $

Assessed Valuation 50% $ 1635

Main Building $

Other Buildings $

Total $

Assessed Value 50% $

Sup. Building A. V. $

Total $

HEATING

- Stove
- Pipeless Furnace
- Gravity H. A.
- Air Cond., Fan
- Arcola
- 1-Pipe Steam
- 2-Pipe St. or Vapor
- Hot Water
- Oil Burner
- Coal Stoker

FOUNDATION

- Mud Sills
- Post and Pier
- Brick
- Concrete
- Pile

WIRING

- Knobe & Tube
- Flex Cable
- Conduit
- Power Wiring
- Range Wiring
- No. Outlets

BASEMENT

- Full ☐ %
- Sub-Basement
- Size x
- Garage ☐ No. Cars
- Floors
- Plastered
- Living Rooms
- Service Rooms

ELEVATORS

- Pass. ☐ Freight
- Auto. ☐ Elec.
- Man. ☐ Hyd.
- ☐ Man.

EXTERIOR WALL CONSTR.

- Single ☐ Double
- 2" x 4" Stud Walls
- 2" x 6" Stud Walls
- Brick Walls
- Brick With Pilasters
- Concrete Walls
- Con. With Pilasters
- Tile Walls
- Rein. Con. Skel.
- Filler Walls
- Laminated Walls

INTERIOR WALLS

- Stud and Plaster
- Lam. ☐ Plastered
- Ply Wood
- Ceiled
- Plaster Board
- Painted
- Stain ☐ Varnish
- Kalsomine
- Whitewashed
- Unfinished

GAS STATIONS

- Frame
- Metal
- Masonry
- Plastered or Ceiled
- Floors

SERVICE BUILDING

- Frame
- Metal
- Masonry
- Plastered or Ceiled
- Floors

TANKS, ETC., LIST

- Hoists: Elect. Hyd.

DOCKS AND PIERS

- Treated Piles and Timbers
- Untreated
- Treated Piles only
- Average Length
- Paved

C. H.

S. B.
B
1
2
3
4
5
6
7
8
9
10
11
12
13
14
15
16
17
18
19
20
21
22

GROUND FLOOR AREA

TOTAL FLOOR AREA

No Pic

EXTERIOR FACING

- Siding ☐ Shingles
- Shakes ☐ Stucco
- Brick Veneer
- Kind
- Stone ☐ Cast S.
- Terra Cotta
- Struct. Glass
- Trim

INTERIOR TRIM

- Fir
- Mah. ☐ Oak
- Metal
- Doors
- Windows
- Stained
- Varnished
- Painted
- Unfinished

FLOOR CONSTRUCTION

Joist Con. Size x

O. C. In Bridg ☐

- Mill Construction
- Rein. Con.

Other Buildings	Construction	Floor	Roof	Stories	Dimensions	S.F. Area	Factor	Value	% Dep.	Deprec.	Net Value
Garage					x			$		$	$
					x			$		$	$
					x			$		$	$
					x			$		$	$

42069

0315

ATS	ROAD	SCHOOL	WATER	FIRE	SEWER	420690-0315	6900	6250	0010
/ Seattle 1								METRO	

YEAR	AC	LAND	BLDGS.	TOTAL	BY	DATE	REASON	CD	FEE OWNER	DATE	FILE #	PRICE
1954		2490		2490	MEM.	10/53	Merge					
1956		2490	1000	3490	WM.	12/3/54	New Imp.		Dunn Lbr. Co. Inc.	2-26-57	E251121	75,000
1960		3740	1000	4740	LL	7-7-58	Rw					
1964		3740	6250	9990	ES	11/23/62	New sheet made with Lumber Whse + Blacktop					
1964		6900	6250	13150	BLS	1-15-63	Rw					
1971	L	13800 B	12500 T	26300*420690-0315-0 8/9								
19												
1972		33900	12250	46150	JH	12-3-70	Rw-1					
19 72	L	26917 B	9727 T	36644*420690-0315-0 9/71								
19 73	L	33900 B	12250 T	46150*420690-0315-0 9/71								
19												
19												
19												
19												
19												
19												
19												
19												
19												

0315

1. DISTRICT 7

NL

CODE NO. 1

2. ADDITION LATONA ADD

SECTION ____ TWP. ____ N. RANGE ____ EWM. ____ BLOCK 7 TRACT OR LOT NO. 6 to 13 incl

DESCRIPTION

3. ADDRESS OF PROPERTY ____ CONTRACT PURCHASER ____

4. FEE OWNER ALBERT L DUNN 8-11-36

LAND INFORMATION

1. SIZE OF TRACT OR LOT ____ X ____ TOPOGRAPHY Level GRADE Below 3' FT. 2. STREET-ROAD Graded SURFACE Gravel

ALLEY None 3. SIDEWALK Concrete SEWAGE Sewer WATER City PUMP ____ DRAINAGE ____

4. LANDSCAPING Natural CONDITION ____ 5. TREND Static VALUE OF LOT $ ____ FRONT STREET

FACTOR $ ____ SIDE STREET FACTOR $ ____ DEPTH FACTOR $ ____ CREDIT ____

6. USE Residential-Industrial 7. DISTRICT Medium Old Zoned Commercial

LAND USE	SOIL TYPE	CROPS-TIMBER STAND	NO. ACRES	VALUE ACRE	VALUE
				$	$
					$
					$
					$

O LAND SIZE X TOTAL $

C	OWNER OR CONTRACT PURCHASER	DATE	FILE NO.	PRICE	MTGE.	STAMP

DISTRICT:	ROAD	SCHOOL	WATER	FIRE

ASSESSED VALUE LAND

LOT $

UNIMPROVED ACRES $

IMPROVED ACRES $

OTHER LANDS $

TIMBER $

TOTAL ASSESSED VALUE 50% $

DATE

REMARKS Called Mr Chas Dunn 10-8-53 & he OK'd this merge MEM.

ASSESSED VALUE / DECREASE OR INCREASE IN ASSESSED VALUATION / LAND

YEAR	AC.	LAND	DATE	BY	REASON	DECREASE	INCREASE
1938		240					
1950		400	1-49	NB			
1954		2490	10-53	MEM	merged		
19							
19							
19							
19							
19							
19							
19							
19							

VACANT — KING COUNTY ASSESSOR — SEATTLE, WASHINGTON FRAYN PRINTING CO., SEATTLE

LAND CLASSIFICATION AND SEGREGATION

THIS SQUARE INDICATES _____ ACRES

INDICATE BY AREAS, USE OF LAND BY MARKS AND TYPE BY LETTERS

SECT. NW17
TWP. 25 N
RANGE 4 E

TAX LOT NO. _____
PARCEL NO. _____

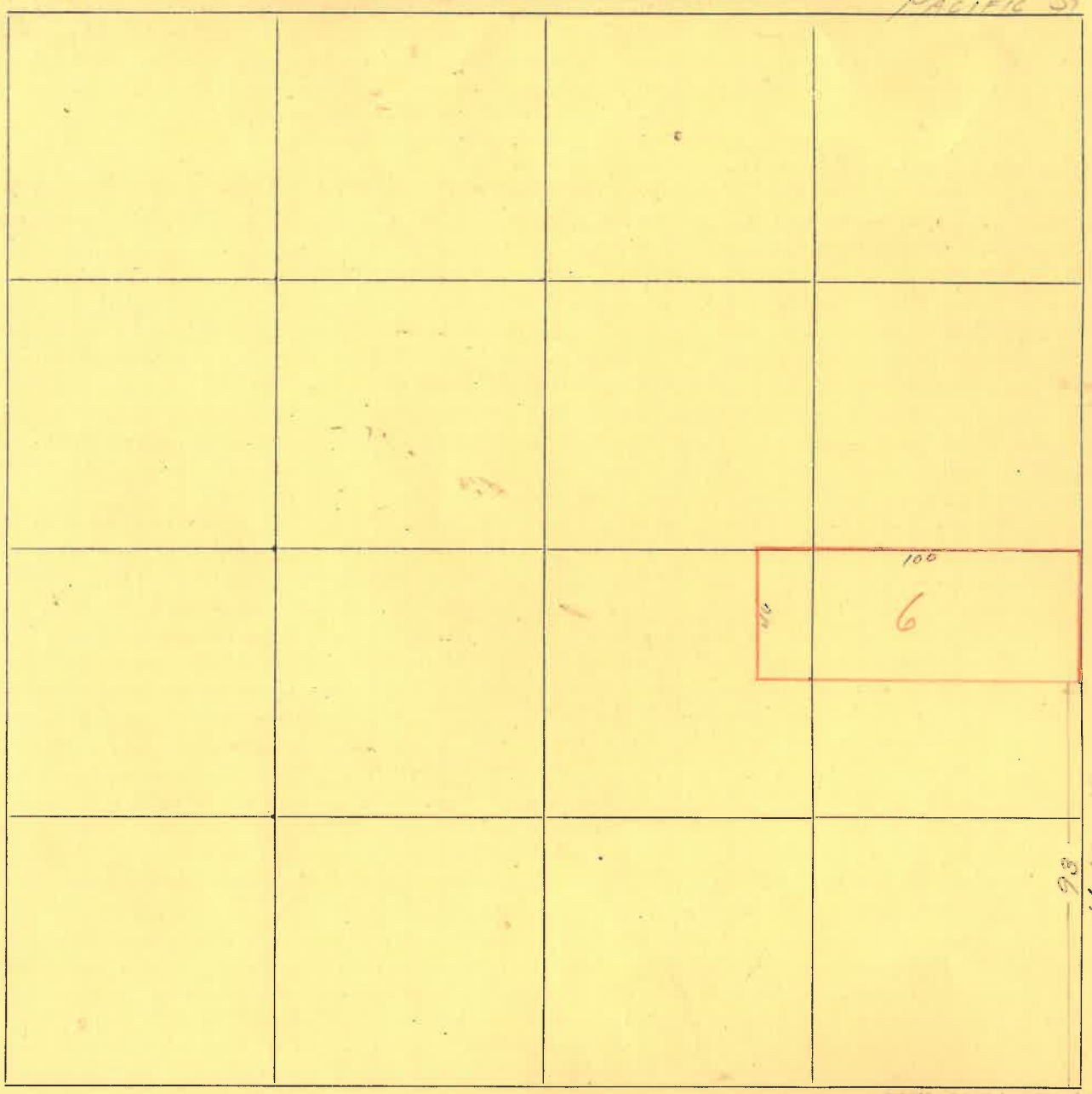

AERIAL PHOTO _____
QUARTER MAP _____
PLAT MAP #1628

	LAND USE	ACRES
111	CULTIVATED	
#	PASTURE	
OO	TIMBER	
XX	STUMP	
...	GRAVEL OR USELESS	
V	SWAMP	

	LAND TYPE	ACRES
A	SHOT CLAY	
B	BOG	
C	PEAT	
D	SILT	
E	_____ LOAM	
F	GRAVEL	
G	BOTTOM	
H	UPLANDS	
K	HILLY	

IF USED AS ¼ SECT. SCALE ONE INCH 400 FEET OR 160 ACRES OR 2640 FEET
IF USED AS ¼ OF ¼ " SCALE ONE INCH 200 FEET OR 40 ACRES OR 1320 FEET
IF USED AS ¼-¼-¼ " SCALE ONE INCH 100 FEET OR 10 ACRES OR 660 FEET

RV1150-16 (DATA ENTRY: RV1100-R)
C/I CONDOMINIUM AND APARTMENT RECORD (100) ACCOUNT NO: 420690-0370-0
LOG/DATE: 130 08/14/93 FOLIO:01432- -
LEVY CODE: 0010 LAST UPDATE: 12/06/89 BY: RHO
TAX STATUS: TAXABLE APR. ID ___ MO__DA__YR__ AREA 130
Q/SC/TW/RG: NW/17/25/04 __/__/__/__/ UNIV. DIST

LAND USE: 111 ___ APARTMENT - TO 9 U PROP NAME: 6 PLEX
(105)
PROPERTY ADDRESS: 3814 LATONA AV NE
(110)
R/B NUM FR PR STREET NAME TY SU

(111)++++++++++++++++++++++++ CONDO / APT LAND RECORD ++++++++++++++++++++++++
ZONING JURIS/__ SEATTLE VIEW:
ZONE ACTUAL/_____ IC45'
ZONE CODE/__ INDUSTRL 07
LOT SIZE/_____.__ 5,000.00
UNIT/S_A_ SQFT
GREENBELT/N_PUB_PVT_ NO
CORNER LOT/Y_N_ NO
REC WTRFRONT/N_PUB_PVT_ NO
WATERFRONT ON NONE

VIEW OF: 1-STAN 2-GD 3-EXC
MOUNTAINS /__/ /__/ /__/
LAKE/RIVER /__/ /__/ /__/
CITY/TERR /__/ /__/ /__/
PUGET SOUND /__/ /__/ /__/
LK WASH/SAMM /__/ /__/ /__/

1-DUWAMISH 5-SHIP CANAL
2-ELLIOT BAY 6-LAKE WASH
3-PUGET SOUND 7-LAKE SAMM
4-LAKE UNION 8-OTHER LAKES
9-RIVER/SLOUGHS

CONTAMINATED PROP NO_ HW_ HC_ UT_ AS_ NO

(335)++++++++++++++++++++++++++++ PERMIT ACTIVITY ++++++++++++++++++++++++++++

ACT	BLDG:	TYPE	PERMIT DATE	VALUE	% COMPLETE
ADD			__/__/__		___%
ADD	__	____	__/__/__	_____	___%
ADD	__	____	__/__/__	_____	___%
ADD	__	____	__/__/__	_____	___%
ADD	__	____	__/__/__	_____	___%

+++++++++++++++++ PREDOMINANT CHARACTERISTICS OF IMPROVEMENTS +++++++++++++++

(501) NEW BLDG /__/ BLDG DESC: APARTMENT

YEAR BUILT/__	1900	(560) LEGAL STATUS/A_C_T_	APARTMENT
EFFECTIVE YEAR/__	1925	DESIGNED AS/A_C_T_	APARTMENT
% COMPLETE/__	100	CONVERSION?/Y_N_	NO
NO OF BUILDINGS/__	1	YEAR CONVERTED/__	
PRED. NO OF STORIES/__	3	CONDO IN USE AS APT/Y_N_	
GROSS AREA/_____	3,926	TOTAL UNITS/___	6
NET RENTABLE AREA/_____	3,926	PROJ LOC/APPEAL/_/_	3 3
LND/UNIT/____	833	AVE UNIT SIZE/_____	654
ELEVATORS/Y_N_	NO	SECURITY/Y_N_	NO
SPRINKLERS/Y_N_	NO	FIREPLACES/Y_N_	NO
BUILDING QUALITY	FAIR	LAUNDRY/1_COM 2_IND	COMMON
A_EX B_GD C_AVE		STORAGE/1_SS 2_S 3_AS	SUB STD
D_FAIR E_LW CST		SOUNDPROOFING/1_SS 2_S 3_AS	STANDARD
CONS. CLASS	FRAME	PARKING/1_CVD 2_OPN	OPEN
A_FIREPROOF B_REIN CONC		APPLIANCES/1_GD 2_AV 3_LW CST	AVERAGE
C_MASONRY D_FRAME		POOL/Y_N_	NO
S_PREFAB STEEL __OTHER		SAUNA/Y_N_	NO
WALLS	SIDING	JACUZZI/Y_N_	NO
1_SIDING 2_STUCCO		SPORTS COURTS/Y_N_	NO
3_MRBLCRT 5_BRK VENEER		REC. BUILDING/Y_N_	NO
OTHER-(CD) __			
INSULATION	NONE		
1_WALLS 2_CEIL 3_BOTH			
HEAT SOURCE	GAS		
1_ELEC 2_GAS 3_OIL			
HEAT SYSTEM	W/F FOR		
3_FA 4_HW 7_RAD 19_BB			
11_HT PMP OTHER (CD) __			
COOLING	NONE		
1_CENTRAL 2_INDIV UNITS			
INTERIOR FINISH	AVERAGE		
A_EX B_GD C_AVE			
D_FAIR E_LW CST			

(561) UNIT BREAK DOWN

ENT	#THIS	TYP	TYP	#BDRMS	#BATHS	1/2
1	01	__	FLT	S	1	0
2	02	__	FLT	1	1	0
3	03	__	FLT	2	1	0
4		__				
5		__				
6		__				

EXCLUDE FROM REGRESSION/___ NO

IMPS ON MORE THAN ONE PARCEL? Y_ N_ NO

COMMENTS: CONVERTED SFR
(160) _____

08675

PARCEL 420690-0370
MAP NW-17-25-04
ADDRESS 3814 LATONA AV NE
PROPERTY NAME 6 PLEX

FOLIO 01432
AREA 130

AVERAGE UNIT SIZE 654
YR BLT/EFF YR 0/25
TOTAL UNITS 6
GROSS BUILDING AREA 3,926
NET RENTABLE AREA 3,926

TYPE OF UNIT	NUMBER	RENT	
STUDIO	1	275	GRM 7.00
ONE BED	2	435	OAR .090
TWO BED	3	585	OEX 0.33
THREE BED	0	0	VCL 0.05
OTHER	0		

VALUE INDICATIONS BY INCOME APPROACH: POTENTIAL GROSS INCOME 34,800
NET OPERATING INCOME 22,150

VALUE INDICATION BY GRM * PGI 243,600 VALGRM/UNIT 40,600 $/SF 62

VALUE INDICATION BY NOI/OAR 246,100 VALNOI/UNIT 41,017 $/SF 63

VALUE INDICATION BY MARKET APPROACH

6 UNITS X $_____ PER UNIT: _____ 3,926 SF X $ 60 PER SF: 235560

COMP PARCEL#	952810-3075	ADDRESS	814 NE 65TH ST		
ENUM	1120081	YR BLT/EFF YR	8/65	SALE AMOUNT	245,000
SALE DATE	03/01/90	TOTAL UNITS	5	PRICE PER UNIT	49,000
PROP NAME	5 UNIT APT	AVG UNIT SIZE	630	PRICE PER SF	77.78
COMP PARCEL#	408330-5300	ADDRESS	3638 ,ERIDIAN AV N		
ENUM	1111358	YR BLT/EFF YR	9/40	SALE AMOUNT	260,000
SALE DATE	01/18/90	TOTAL UNITS	6	PRICE PER UNIT	43,333
PROP NAME	6-PLEX	AVG UNIT SIZE	643	PRICE PER SF	67.36
COMP PARCEL#	114200-1610	ADDRESS	4126 12TH AV NE		
ENUM	1145803	YR BLT/EFF YR	9/40	SALE AMOUNT	224,300
SALE DATE	06/25/90	TOTAL UNITS	8	PRICE PER UNIT	28,038
PROP NAME	ROOMING HSE	AVG UNIT SIZE	748	PRICE PER SF	59.97
COMP PARCEL#	674670-0770	ADDRESS	5025 12TH AV NE		
ENUM	1154132	YR BLT/EFF YR	9/55	SALE AMOUNT	229,000
SALE DATE	08/29/90	TOTAL UNITS	5	PRICE PER UNIT	45,800
PROP NAME	DUPLEX	AVG UNIT SIZE	518	PRICE PER SF	88.35
COMP PARCEL#	803370-0040	ADDRESS	1308 N 38TH ST		
ENUM	1238563	YR BLT/EFF YR	9/65	SALE AMOUNT	238,600
SALE DATE	03/31/92	TOTAL UNITS	7	PRICE PER UNIT	34,086
PROP NAME	STONEWAY APTS	AVG UNIT SIZE	667	PRICE PER SF	51.11
COMP PARCEL#	913610-0276	ADDRESS	5401 MERIDIAN AV N		
ENUM	1243331	YR BLT/EFF YR	9/57	SALE AMOUNT	405,000
SALE DATE	04/24/92	TOTAL UNITS	7	PRICE PER UNIT	57,857
PROP NAME	APT	AVG UNIT SIZE	631	PRICE PER SF	91.67

LOT SIZE
5,000 @ $ 15

LAND 75000
IMPS 160000
TOTAL 235000
APPRAISER DRE
DATE 2-14-94

COMMENTS: freshly painted, aluminum windows, stucco same all siding

59
39166

*
*
*

**JOB RVI100 C/I PARCEL VALUE ANALYSIS WORKSHEET PARCEL NO: 420690-0370-0
RPT RVI150-20 PRINTED ON: 08/23/91 FOLIO: 01432- -
PROP NAME: 6 PLEX Q-S-T-R: NW-17-25-04
PROP ADDR: 3814 LATONA AV NE AREA: 130 LUC: 111
CLASS: FRAME QUAL: FAIR TAX STATUS: TAXABLE
YR-BLT/EFF-YR: 00/25 #STY: 03 #UNITS: 6 LOG/DATE: 130 08/23/91
GBA/NRA: 3,926 / 3,926 AVG-UNIT-SIZE: 654 SEG-MERGE DATE:

* * * * * * * ECONOMIC INCOME * * * * * * * * * * * * * * * COST APPROACH * * * *

USE	AREA	RATE	GROSS	VCL	EXP	NET INC
Studio	1	$350	4200			
1 Bed	2	$425	10200			
2 Bed	3	$550	19800			
		$	T2 34200	.05	.25	24368
		$				
		$				

* OCC# CL RANK
* #STY STY HT EFF AGE
* HEAT ELEV SPR
* AREA PERIM
* MISC CODE SF
* CODE SF
* CODE SF

* * * * ECONOMIC INCOME APPROACH* * * * * * * * *

NET INCOME
LESS PER. PROP. INCOME
LESS LAND INCOME
X(+) =
LAND VALUE INT + TAX
NET IMPROVEMENT INCOME
CAPITALIZATION RATE
+ + =
INT + TAX + RECAP
CAPITALIZED IMP. VALUE
LAND VALUE
EXCESS LAND/ADD LAND
TOTAL BY INCOME APPROACH $
= $ /SF

ACCY IMPS	AREA	COST	DEP	RCNLD

M&S BASE
HEAT
SPRINKLER
ELEVATOR
TOT BASE
STY FACT
HGT FACT
AREA FACT
REF COST
COST MULT
LCL MULT
FINAL COST

* * * * OTHER VALUE INDICATORS* * * * *

NET INC(24368)/(8711)OAR= 267775
GR INC ( )X( )GRM=
UNITS( )X( )$/UNIT=
GBA (3,926)X( )$/SF=
RA (3,926)X(64)$/SF= 251264

* * * * * * * * * LAND* * * * * * * * *

ZONE/TYPE	AREA	$/SF	VALUE
			=$
			=$
			=$

TOTAL 5000.00SF 15 =$
RATIOS: (SF LAND)/(SF GBA)= 1.3
(SF LAND)/(SF RA) = 1.3

STY/BLDG	AREA	FIN COST	RCN-BLDG#1

SUB TOTAL
PHYSICAL DEPRECIATION
ECON-FUNCT OBSOLESCENCE
DEPRECIATED IMP VALUE
ACCESSORY IMPS(SEE ABOVE)
TOTAL IMPROVEMENTS
LAND
TOTAL BY COST APPROACH
=$ /SF

* * * * * SELECTED VALUE* * * * * * * *

APPRAISER DRE LAND $ 75000
DATE 12-17-91 IMPS $ 185000
TOTAL $ 260000
=$ 43333 /UNIT OR =$ 66.23 /SF

* * * * * * * * * * * * * * * SALES & COMPARABLES * * * * * * * * * * * * * * *

PARCEL #	E-NUMBER	SALES PRICE	VC	DATE	$/RA	REMARKS
3638 Meridian	1111358	260000		1/90	67.36	43333

* * * * * * * * * * * * * * * APPEAL ACTIVITY * * * * * * * * * * * * * * *

PETITION	CHG ORDER	DATE	FROM-LAND	TO-LAND	FROM-IMPS	TO-IMPS
	-060392	02/01/78	15000	15000	35000	35000

OTHER APPEALS: 702800

* * * * * * * * * * * * * * * * * * * *COMMENTS * * * * * * * * * * * * * * * * * * *

Freshly painted sided apt - across street from Dunn Lumber and so parking may be difficult - comp is in a more residential ~~zone~~ area

08667

JOB RVI100 C/I PARCEL VALUE ANALYSIS WORKSHEET PARCEL NO: 420690-0370-0
RPT RVI150-20 PRINTED ON: 09/13/89 FOLIO: 01432-[redacted]
PROP NAME: 6 PLEX Q-S-T-R: NW-17-25-04
PROP ADDR: 03814 2 LATONA AV NE AREA: 130 LUC: 111
CLASS/QUAL: FRAME/ FAIR CONDITION: FAIR TAX STATUS: TAXABLE
YR-BLT/EFF-YR: 00/25 #STY: #UNITS: 6 LOG/DATE: 130 09/13/89
GBA/RA: 3,926/ 3,926 AVG-UNIT-SIZE: 654 SEG-MERG DATE:

* * * * * * * INCOME APPROACH * * * * * * *

USE	AREA	RATE	GROSS	VCL	EXP	NET INC
6 OMS	3926	554	26000	5%	20%	19760

	ACTUAL	ECONOMIC
NET INCOME		
LESS PP INC		
LESS LAND INC		
( )X(+)		
LAND VAL INT + TAX		
NET IMP INC		
CAP RATE		
( )+( )+( )		
INT + TAX + RECAP		
CAP IMP VAL		
LAND VALUE		
EXCESS LAND		
TOT-INC APPR		

OTHER VALUE INDICATORS:

GR INC (26000)X(7)GRM= 182000
NET INC(19760)/(10.8)OAR= 183000
UNITS( )X( )$/UNIT=
GBA (3,926)X(45)$/SF= 176600
RA (3,926)X(50)$/SF= 196300
LAND: 5,000.00 SQFT 15
RATIO: (SF LAND)/(SF GBA) = 1.273

SELECTED VALUE:

LAND: 75000

IMPS: 125000

TOTAL: 200000

APPR: RHOP DATE: 11-28-89

GBA = 50.95/□

SALES:

PARCEL#	E-NUMBER	SALE PRICE	DATE	PRICE/GBA	PRICE/NRA	L/B-SF	REM
SUBJECT	0506141	1,460,000	11/01/78	371.87	371.87	1.273	
SUBJECT	0814519	0	03/12/85				
SUBJECT	0973945	0	06/30/87				
9 21 DENSMORE	1050397		3-89	3480 □ BLT 15 @ 50.00/□			
1054 7th NE	1044670		1-89	2360 □ BLT 18 @ 50.50/□			

* * * * * COST APPROACH * * * * * *

OCCUP# ___ CLASS __ RANK ___
#STY _____ STYHT _____ EFF AGE ___
HEAT ____ ELEV(Y/N) _ SPR(Y/N) _
AREA _ _ _ _ _ _ PERIM _ _ _ _ _
MISC: ____CODE _____SF
____CODE _____SF
____CODE _____SF

ACCY-IMPS	AREA	COST

BASE				
HEAT				
SPRINK				
ELEV				
TOT BASE				
STY FACT				
HGT FACT				
AREA FACT				
REF COST				
COST MULT				
LCL MULT				
FIN COST				

STY	AREA	FIN COST	RCNLD-BLD-1

SUB TOTAL(RCN)	
PHYSICAL DEPRECIATION	
ECON OR FUNCT OBSOLESENCE	
DEPRECIATION COST(RCNLD)	
ACCESSORY IMPS(SEE ABOVE)	
TOTAL IMPROVEMENTS	
LAND	
TOTAL BY COST APPROACH	

* *

APPEAL ACTIVITY:

PETITION	CHG ORDER	DATE	FROM-LAND	TO-LAND	FROM-IMPS	TO-IMPS
	-060392	02/01/78	15000	15000	35000	35000

OTHER APPEALS: 702800

COMMENTS: 6 PLEX CONVERTED SFR
VALUED @ 200K BASED ON INCOME

4787

K4/30

KING COUNTY ASSESSOR'S COMMERCIAL - INDUSTRIAL PROPERTY RECORD
PRINCIPAL BUILDINGS

FOR REFERENCE ONLY

1 – IDENTIFICATION

MAJOR 420690
MINOR 0370 SPLIT BLDG.NO.

2 – PROPERTY

FOLIO 1438 SUBLETTER SUBNUMBER
TOTAL BLDGS. LAST SALE DATE AMOUNT
ADDRESS 3814 Latona Ave
ADDITION Latona
QUARTER 3 SECTION 17 TOWNSHIP 25 RANGE 4
BLOCK 7 LOT 15 TAX LOT TRACT
DESCRIPTION
FEE OWNER

3 – LAND 1050

ZONE ACTUAL M CONFORMITY Y HIGHEST & BEST USE Y
LOT WIDTH FF VALUE LOT ACRE
LOT DEPTH ACRE VALUE
STANDARD WIDTH LOT SF 5000
STANDARD DEPTH SF VALUE 2.50 SITE VALUE

4 – BUILDING CLASSIFICATION

	PREDOMINANT SHELL TYPE		PREDOMINANT USE TYPE
X	LIGHT WOOD	X	APARTMENT
2	HEAVY TIMBER	2	HOTEL OR MOTEL
3	LOAD BEARING MASONRY	3	OFFICE
4	STEEL (NOT FIREPROOFED)	4	COMMERCIAL
5	FIRE RESISTANT	5	INDUSTRIAL
6	PRE-ENG (GALVANIZED STEEL)		SERVICE STATION OR SPECIALTY TYPE
7	PRE-ENG (ENAMELED STEEL OR ALUMINUM)		
8	PRE-ENG (INSULATED SANDWICH PANELS)		APT
9	SERVICE STATION OR SPECIALTY BLDG.		

YEAR BUILT 1892 OVERAL QUALITY BLDG
EFFECTIVE YEAR 19 10
OBSOLESCENCE 10 %
TOTAL NET CONDITION %
PERCENT COMPLETE %

A	HIGH
B	ABOVE AVERAGE
C	AVERAGE
D	BELOW AVERAGE
X	LOW

5 – STRUCTURAL SHELL SECTIONS

1–LIGHT WOOD
2–HEAVY TIMBER
3–LOAD BEARING MASONRY
4–STEEL (NOT FIREPROOFED)
5–FIRE RESISTANT
6–PRE-ENG (GALVANIZED STEEL)
7–PRE-ENG (ENAMELED STEEL OR ALUMINUM)
8–PRE-ENG (INSULATED SANDWICH PANELS)
9–SERVICE STATION OR SPECIALTY BLDG.
10–BASEMENT & CONCRETE 1ST FLOOR
11–BASEMENT & WOOD 1ST FLOOR
12–DOCK HIGH FOUNDATION

SECTION	TYPE	QUALITY (ACE) (9 A-E)	PERIMETER (1-8, 10-12)	GROUND AREA	WALL RATIO	STORIES (1-11)	HEIGHT
A	1	E	136	1200	9.8	3	24
B	1	E	60	256	4.3	1	8
C	1	E	24	70	2.9	1	8
D							
E							
F							
G							
H							

6 – EXTERIOR WALL

DO NOT USE "–" ENTRY FOR SHELL TYPES 1-5
FOR SHELL TYPES 6-9, USE ONLY FOR SUBSTITUTIONS OR MISSING WALLS
1–GROOVED PLYWOOD, STEEL SIDING, ETC.
2–WOOD OR ASBESTOS SIDING, CEMENT BLOCK, CLAY TILE, ETC.
3–TILTUP CONCRETE, MARBLECRETE, ETC.
4–COMMON BRICK, METAL SANDWICH PANELS, ETC.
5–FACE BRICK, REINFORCED CONCRETE, ETC.
6–COMMON BRICK PLUS CONCRETE
7–FACE BRICK PLUS CONCRETE
8–PRECAST CONCRETE PANELS, GLASS PANELS, ETC.
9–METAL & GLASS CURTAIN WALL
10–STONE MASONRY
11–LIMESTONE, SLATE, ETC.
12–MARBLE, ETC.
13–POLISHED GRANITE, ETC.
14–STORE FRONTS

TYPE	QUALITY (ACE)	±	MEASUREMENTS (HEIGHT, LENGTH)	WALL AREA
2	E	+	8x84, 16x36, 29x112	3936

7 – PEDESTRIAN DOORS

1 REVOLVING
2 AUTOMATIC SWINGING
3 AUTOMATIC SLIDING
4 AIR CURTAIN

TYPE	QUALITY (ACE)	NUMBER (1-3)	LIN. FT. (4)

8 – VEHICLE DOORS

DO NOT USE FOR SHELL TYPE 9
1–WOOD SECTIONAL
2–STEEL SECTIONAL
3–STEEL ROLLUP
4–HANGER TYPE STEEL

TYPE	QUALITY (ACE)	NUMBER	MEASUREMENTS (WIDTH, HEIGHT)	AREA

9 – VEHICLE DOOR OPERATOR

QUALITY (ACE)	NUMBER

10 – EXTERIOR STAIRS

1–WOOD 3–STEEL CONCRETE
2–CONCRETE 4–STEEL

TYPE	QUALITY (ACE)	FLIGHTS

11 – FIRE PLACES

QUALITY (ACE)	NUMBER

12 – FLOOR ADJUSTMENTS

1 – CONCRETE ON GRADE SHELLS
2 – WOOD (SHELLS 1, 2, & 11)
3 – CONCRETE & STEEL (SHELLS 3 & 4)
4 – REINFORCED CONCRETE (SHELLS 5 & 10)

TYPE	QUALITY (ACE)	±	MEASUREMENTS (LENGTH, WIDTH)	AREA

13 – BALCONIES

1 – WOOD 2 – CONCRETE 3 – STEEL & CONCRETE

TYPE	QUALITY (ACE)	MEASUREMENTS (LENGTH, WIDTH)	AREA
1	C	6x24	144
1	E	5 x 24	120
2	E	5 x 48	240

14 – FLOOR GRATING

1 – STEEL 2 – ALUMINUM 3 – PLASTIC

TYPE	QUALITY (ACE)	MEASUREMENTS (LENGTH, WIDTH)	AREA

15 – ROOF ADJUSTMENTS

1–LIGHT WOOD (SHELL 1)
2–HEAVY TIMBER (SHELL 2)
3–STEEL NOT FIREPR'FED (SHELLS 3 & 4)
4–CONCRETE (SHELL 5)
5–GALVANIZED STEEL (SHELL 6)
6–ENAM. STEEL OR ALUM (SHELL 7)
7–INSUL. SANDWICH PANELS (SHELL 8)
8–PRECAST CONCRETE

TYPE	QUALITY (ACE)	±	MEASUREMENTS (LENGTH, WIDTH)	AREA

16 – WIDE SPAN ROOFS

1 – WOOD TRUSS
2 – WOOD GLULAM BEAM
3 – STEEL TRUSS
4 – PRESTRESSED CONCRETE

TYPE	QUALITY (ACE)	SPAN WIDTH	MEASUREMENTS (LENGTH, WIDTH)	AREA

17 – CANOPIES

QUALITY A-E	MEASUREMENTS (LENGTH, WIDTH)	AREA

18 – APARTMENT BUILDING DATA

NUMBER	ITEM	NUMBER	ITEM
1	STUDIO APTS.		EXHAUST FAN
2	1 BEDROOM APTS.		EXHAUST HOOD & FAN
3	2 BEDROOM APTS.		RANGE TOP & OVEN
	3 BEDROOM APTS.		DROPIN RANGE
			ELECTRIC FIREPLACE
	GARBAGE DISPOSAL		INTERCOM SYSTEM
	DISHWASHER		

19 – INTERIOR DEVELOPED AREAS

DO NOT USE FOR SHELL TYPE 9
1–APARTMENTS
2–APT UTILITY AREA
3–HOTELS & MOTELS
4– SMALL OFFICES
5–OPEN OFFICES
6–PROFESSIONAL OFFICES
7–CLINICS
8–RETAIL DISCOUNT TYPE
9–OTHER RETAIL STORES
10–BANKS & THEATERS
11–WAREHOUSES
12–LIGHT MANUFACTURING
13–HEAVY MANUFACTURING

AVERAGE SF/APT 654

TYPE	QUALITY (A-E)	NO. APTS. (1)	MEASUREMENTS (FLOORS, LENGTH, WIDTH)	AREA
1	E	6		3926

20 – BANK VAULTS

1 – CASH 2 – RECORDS

TYPE	MEASUREMENTS (LENGTH, WIDTH)	AREA

21 – BANK VAULT DOORS

1 – CASH 2 – RECORDS

TYPE	THICKNESS (INCHES)	MEASUREMENTS (HEIGHT, WIDTH)	AREA

22 – BANK ACCESSORIES

2 – DRIVE-IN WINDOW 3 – NIGHT DEPOSITORY

TYPE	QUALITY (ACE)	NUMBER

23 – HEATING & COOLING

1–APT HW OR STEAM
2–APT FHA
3–APT UNIT HEATERS
4–COM'L HW OR STEAM
5–COM'L FHA
6–COM'L UNIT HEATERS
7–IND HW OR STEAM
8–IND FHA
9–IND UNIT HEATERS
10–APT CENTRAL COOLING
11–APT PACKAGE COOLING
12–COM'L CENTRAL COOLING
13–COM'L PACKAGE COOLING
14–IND CENTRAL COOLING
15–IND PACKAGE COOLING
16–APT CENTRAL COMB
17–APT PACKAGE COMB
18–COM'L CENTRAL COMB
19–COM'L PACKAGE COMB
20–IND CENTRAL COMB
21–IND PACKAGE COMB

TYPE	QUALITY (ACE)	MEASUREMENTS (FLOORS, LENGTH, WIDTH)	AREA
3	E		3926

24 – NO BOILER

ONLY FOR HEAT. TYPES 1, 4, OR 7

25 – MINIMUM INDUSTRIAL UNIT HEATERS

1–SMALL 2–MED 3–LARGE

TYPE	NUMBER

26 – PLUMBING

1 - APTS 2 – COM'L. 3 – IND.

TYPE	QUALITY (ACE)	NUMBER
1	E	31

27 – ELECTRICAL

1 – APT 2 – COML. 3 – IND. DO NOT USE FOR SHELL TYPE 9
ILLUMINATION: 1–BRIGHT 2–ADEQUATE 3–MINIMUM 4–INADEQUATE

TYPE	QUALITY (ACE)	ILLUM (1-3) (3E: 4)	MEASUREMENTS (FLOORS, LENGTH, WIDTH)	AREA
1	E	2		3926

28 – SPRINKLERS

1–APTS 2–COM'L 3–IND

TYPE	QUALITY (ACE)	MEASUREMENTS (FLOORS, LENGTH, WIDTH)	AREA

29 – COLD STORAGE

1–COOLER 3–FREEZER
2–CHILLER 4–QUICK FREEZE

TYPE	MEASUREMENTS (LENGTH, WIDTH)	AREA

30 – ESCALATORS

QUALITY (ACE)	WIDTH (INCHES)	HEIGHT	FLIGHTS

31 – ELEVATORS

1 – PASS AUTO ELEC LOC
2 – PASS AUTO ELEC EXP
3 – PASS MAN ELEC LOC
4 – PASS MAN ELEC EXP
5 – PASS HYD
6 – FREIGHT ELEC
7 – FREIGHT HYD
8 – PERSONNEL LIFT
9 – SIDEWALK MAN
10 – SIDEWALK HYD
11 – SIDEWALK ELEC
12 – DUMBWAITER ELEC
13 – DUMBWAITER MAN

TYPE	QUALITY (ACE) (1-7)	CAPACITY (LBS) (1-7)	STOPS (1-8)	NUMBER

32 – OTHER PRINCIPAL BUILDING COMPONENTS

SECTION	TYPE	QUALITY	OTHER DESCRIPTION	REPLACEMENT COST

ASSESSOR'S FORM 210-A

MAJOR _____ MINOR _____ SPLIT _____ FOLIO _____ SUBLETTER _____ SUBNUMBER _____

33 – PLAT OF BUILDING

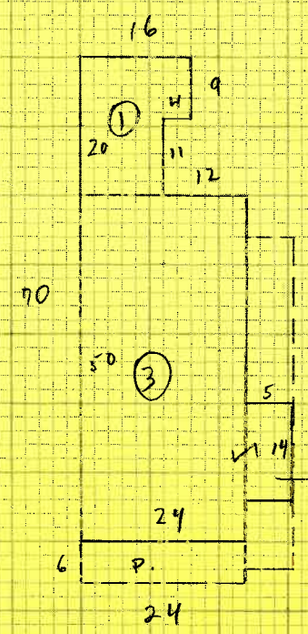

- 5x48 conc Bale on 2

5 x 24 wd Bale on 3

3 only

34 – CALCULATIONS

4-74 Results –
call Ron Sleight
AD 2-7677

16d at 115
26d at 130

Rem unk;
Tenant est. 95 - 135
Range

33-55 – ACCESSORY IMPROVEMENTS

SECTION NO.	SECTION TITLE	TYPE	QUALITY	NUMBER	LENGTH	WIDTH
42	UTIL BLDG	1	A		16	22
43	FLOOR	2	A		16	22

56 – REMARKS

57 – INCOME DA

ANNUAL ECONO

LESS VACANCY

ANNUAL EFFECT

LESS EXPENSES

ANNUAL NET INCOME $

LAND VALUE (UNIT ____ X UNIT VALUE ____ = ____)

LAND RATE (INTEREST ____ % + TAXES ____ % = ____ %)

LESS LAND INCOME (VALUE ____ X RATE ____ %)

NET INCOME TO BUILDING $

÷ BUILDING RATE (INTEREST ____ % + TAXES ____ % + RECAPTURE ____ %)

BUILDING VALUE $

PERSONAL PROPERTY VALUE

LAND VALUE

INDICATED TOTAL PROPERTY VALUE $

59 – SALES RECORD

MONTH	YEAR	AMOUNT

60 – STAFF

DATE	ENUMERATOR	CLASSIFIER	CALCULATOR	REVIEWER
4-74	56	56	56	14

61 – APPRAISAL DATA

YEAR	PRINCIPAL BUILDING	OTHER BUILDINGS	ACCESSORY IMPROVEMENTS	TOTAL IMPROVEMENTS	LAND	TOTAL APPRAISED VALUE	REASON FOR APPRAISAL

MAJOR _____ MINOR _____ SPLIT _____ FOLIO _____ SUBLETTER _____ SUBNUMBER _____

33 – PLAT OF BUILDING

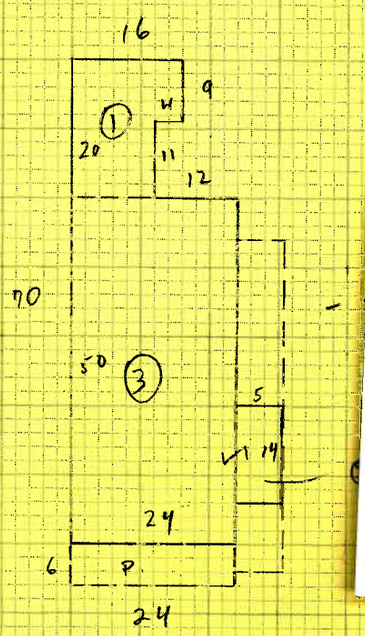

34 – CALCULATIONS

4-74 Rents –
call Ron Sleight
AD 2-7677

1 bd at 115
2 bd at 130
Rem unk,
Tenant ent. 95 - 135

33-55 – ACCESSORY IMPROVEMENTS

SECTION NO.	SECTION TITLE	TYPE	QUALITY	NUMBER	LENGTH	WIDTH
42	UTIL BLDG	1	A		16	22
43	FLOOR	2	A		16	22

56 – REMARKS

57 – INCOME DA

ANNUAL ECONO

LESS VACANCY

ANNUAL EFFECT

LESS EXPENSES

ANNUAL NET INCOME $

LAND VALUE (UNIT ____ X UNIT VALUE ____ = ____)

LAND RATE (INTEREST ____ % + TAXES ____ % = ____ %)

LESS LAND INCOME (VALUE ____ X RATE ____ %)

NET INCOME TO BUILDING $

÷ BUILDING RATE (INTEREST ____ % + TAXES ____ % + RECAPTURE ____ %)

BUILDING VALUE $

PERSONAL PROPERTY VALUE

LAND VALUE

INDICATED TOTAL PROPERTY VALUE $

59 – SALES RECORD

MONTH	YEAR	AMOUNT

60 – STAFF

DATE	ENUMERATOR	CLASSIFIER	CALCULATOR	REVIEWER
4-74	56	56	56	14

61 – APPRAISAL DATA

YEAR	PRINCIPAL BUILDING	OTHER BUILDINGS	ACCESSORY IMPROVEMENTS	TOTAL IMPROVEMENTS	LAND	TOTAL APPRAISED VALUE	REASON FOR APPRAISAL

MAJOR _____ MINOR _____ SPLIT _____ FOLIO _____ SUBLETTER _____ SUBNUMBER _____

33 – PLAT OF BUILDING

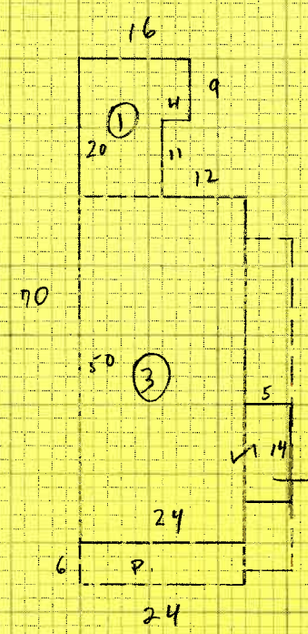

34 – CALCULATIONS

4-74 Rents –
call Ron Sleight
AD 2-7677

1 bd at 115
2 bd at 130
Rem unk,
Tenant est. 95-135

33-55 – ACCESSORY IMPROVEMENTS

SECTION NO.	SECTION TITLE	TYPE	QUALITY	NUMBER	LENGTH	WIDTH	...ON
42	UTIL BLDG	1	A		16	22	5 %
43	FLOOR	2	A		16	22	5 %
							%
							%
							%
							%
							%
							%
							%

56 – REMARKS

57 – INCOME DA...

ANNUAL ECONO...	
LESS VACANCY	
ANNUAL EFFECT...	
LESS EXPENSES	
ANNUAL NET INCOME	$
LAND VALUE (UNIT ____ X UNIT VALUE ____ = ____)	
LAND RATE (INTEREST ____ % + TAXES ____ % = ____ %)	
LESS LAND INCOME (VALUE ____ X RATE ____ %)	
NET INCOME TO BUILDING	$
÷ BUILDING RATE (INTEREST ____ % + TAXES ____ % + RECAPTURE ____ %)	
BUILDING VALUE	$
PERSONAL PROPERTY VALUE	
LAND VALUE	
INDICATED TOTAL PROPERTY VALUE	$

59 – SALES RECORD

MONTH	YEAR	AMOUNT

60 – STAFF

DATE	ENUMERATOR	CLASSIFIER	CALCULATOR	REVIEWER
4-74	56	56	56	14

61 – APPRAISAL DATA

YEAR	PRINCIPAL BUILDING	OTHER BUILDINGS	ACCESSORY IMPROVEMENTS	TOTAL IMPROVEMENTS	LAND	TOTAL APPRAISED VALUE	REASON FOR APPRAISAL

MAJOR _____ MINOR _____ SPLIT ____ FOLIO _____ SUBLETTER _____ SUBNUMBER _____

33 – PLAT OF BUILDING

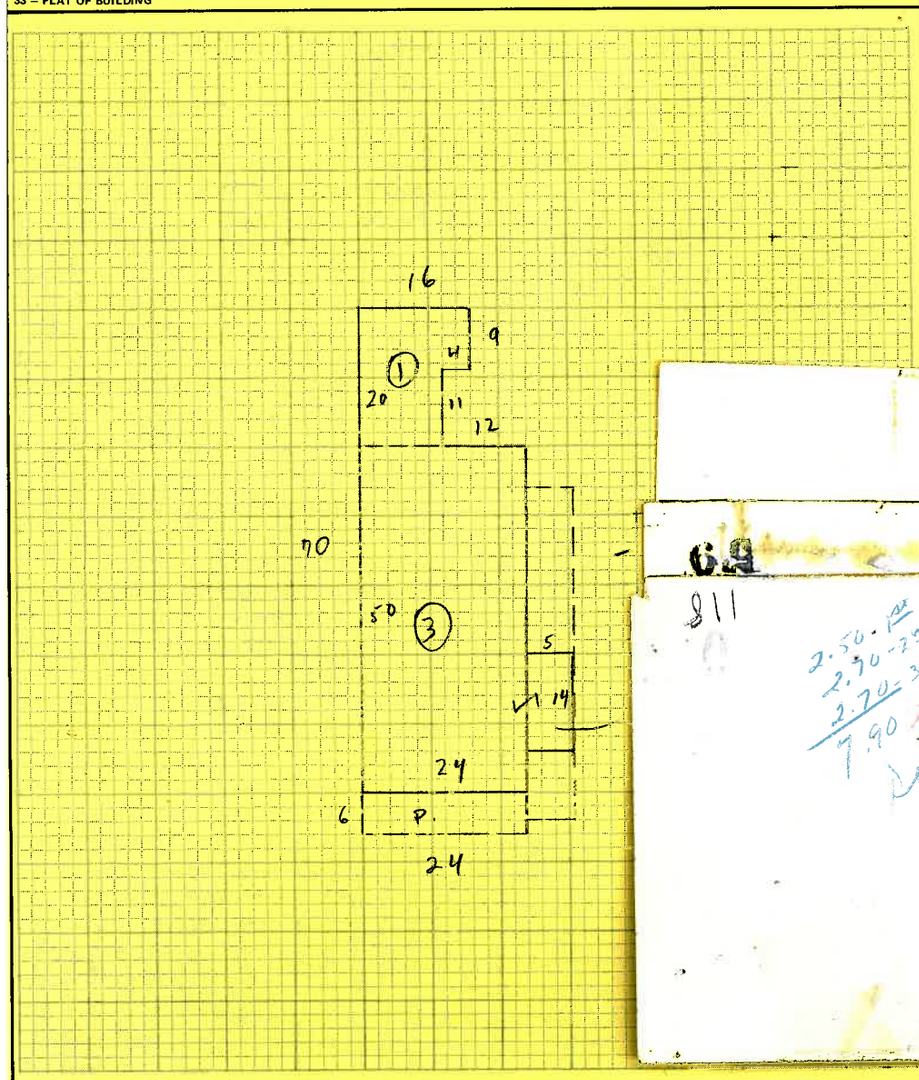

34 – CALCULATIONS

4-74 Rents –
call Ron Sleight
AD 2-7677

1 bd at 115
2 bd at 130
Rem unk,
Tenent est. 95-135

69

811

2.50 - 1st
2.70 - 2nd
2.70 - 3rd
7.90 x 1200 = 9480
Depr. 70% - 6636
2144
1422

33-55 – ACCESSORY IMPROVEMENTS

SECTION NO.	SECTION TITLE	TYPE	QUALITY	NUMBER	LENGTH	WIDTH	HEIGHT	AREA	CAPACITY	GAL/BBL	OUTSIDE DIAMETER	WALL LENGTH	BIN OUTSIDE DIAMETER	PSI	TOWER HEIGHT	DEPRECIATED VALUE	YEAR BUILT	EFFECTIVE YEAR	NET CONDITION
42	UTIL BLDG	1	A		16	22		352										19 10	35 %
43	FLOOR	2	A		16	22		352										19 10	35 %
																		19	%
																		19	%
																		19	%
																		19	%
																		19	%
																		19	%
																		19	%

56 – REMARKS

57 – INCOME DATA

ANNUAL ECONOMIC OR ACTUAL GROSS INCOME	$
LESS VACANCY	
ANNUAL EFFECTIVE GROSS INCOME	$
LESS EXPENSES	
ANNUAL NET INCOME	$
LAND VALUE (UNIT ____ X UNIT VALUE ____ = ____)	
LAND RATE (INTEREST ____ % + TAXES ____ % = ____ %)	
LESS LAND INCOME (VALUE ____ X RATE ____ %)	
NET INCOME TO BUILDING	$
÷ BUILDING RATE (INTEREST ____ % + TAXES ____ % + RECAPTURE ____ %)	
BUILDING VALUE	$
PERSONAL PROPERTY VALUE	
LAND VALUE	
INDICATED TOTAL PROPERTY VALUE	$

58 – PERMIT DATA

NUMBER	DATE	VALUE	DATE STARTED	DATE COMPLETED

59 – SALES RECORD

MONTH	YEAR	AMOUNT

60 – STAFF

DATE	ENUMERATOR	CLASSIFIER	CALCULATOR	REVIEWER
4-74	56	56	56	14

61 – APPRAISAL DATA

YEAR	PRINCIPAL BUILDING	OTHER BUILDINGS	ACCESSORY IMPROVEMENTS	TOTAL IMPROVEMENTS	LAND	TOTAL APPRAISED VALUE	REASON FOR APPRAISAL

5/14/73 CD
Cons Stmt Rand

100% APT

0370

FOLIO 1431

PERMIT NO.

DATE

ADDITION Latona
Section 17 Twp 25 Range 4 EWM. Block 7 Lot or 15
Tax Lot ____ Tract ____
Address 3814 Latona Ave.
Ron Sleight
AD 2 7077

Fee Owner Ronald Sleight Architect ____ Contractor ____
Zoning ____ Condition of Exterior F Interior F Foundation F Floor Plan: Good ____ Accept. ____ Poor ____

Facelift 1978 Sleight A1-B

USE APTS

- No. Stories
- No. Stores
- No. Rooms 2
- Basement
- No. Offices — Unit Sq. Ft.
- No. Apartmts.
- 1 rm. ☑ 2 rm. ☑ 3 rm.
- 3 4 rm. ☐ 5 rm. ☐ 6 rm.

ROOF CONSTRUCTION

- ✓ Frame-Joist
- Mill-Deck
- Rein. Conc. ____ GLB
- Steel Fr. ____ Metal Deck
- Trusses ____ Span
- Wood ____ Steel

FLOOR FINISHES

- Fir ☐ Maple
- Oak ☐ 2x6TG
- Lino ☐ 3x6TG
- Cement ☐ Lgtwgt. Conc.
- Terrazzo 15%
- ✓ Asphalt Tile ☐ Vinyl Tile
- or W-W APPT 85%

☐ Tile ☐ Lino ☐ Form.

- Bath Floor
- Bath Walls
- Tub Recess
- Drain Bds.
- Vanities

PLUMBING

- 31 No. Fixtures
- 6 Toilets ____ Urinals
- 6 Tubs Leg. or Pem.
- 6 Basins ____ Dr. Ftns.
- 6 Sinks
- Washers ____ Dryers
- Showers (tub) (stall)
- 6 H.W. Tanks 1 Ldy.Trays
- D-Washers ____ Disposals
- Sprinkler Sys.

Date Built 1892 Date Add. Built ____ ☐ Finished ☐ Unfinished ☐ Remodeled
Effective Age 60 Years Future Life ____ Years
Dep. for Cond. ____ Dep for Ob. ____ Dep. for Es. ____ Total ____

TYPE OF CONSTRUCTION

- ✓ Frame
- Metal-Prefab
- Ordinary Masonry
- Mill Construction
- Class A Rein. Conc.
- Stru. Steel and Conc.
- Struct. Steel, Frame

or

QUALITY-TYPE

Good Med. Cheap

FAC

HEATING

- Elec. ____ Oil ____ Gas
- H.W. ____ St. ____ H.A.
- B.Bd. ____ Suspended
- FHA ____ Pipeless
- A. Cond. 6 Wall Unit
- Comb. Unit ____ Custom
- Refrig. ____ Convector
- Heat Pump ____ Fireplace

GFWF

YEAR	ASSESSED VALUE
72	11,280

FOUNDATION

- Mud Sill ☐ Post Pier
- ✓ Conc. ☐ Brick
- Load Hgt. ☐ Piling

BASEMENT

- Full ____ % Part.
- Sub-Basement
- Size ____
- Garage ☐ No. Cars
- Floors
- Plastered ☐ Pl. Bd.
- No. Apartments
- Service Rooms

MISC. TANKS, Etc.

HOISTS: Elec. Hydr.
16x22 GAR CONC-COMP
6x24 [illegible] WD BALC 3
5x49 WD BALC
5x36 WD BALC
x14 EP

ELEVATORS

- Pass. ____ Frght.
- Auto. ____ Elec.
- Man. ____ Hydr.
- Doors-Auto ____ Man. ____
- Escalators
- ____ Stops ____ Speed
- Cap'y. ____

DOCKS AND PIERS

- Hvy. ____ Med. ____ Lgt.
- Untrtd. Pile Tmbr.
- Conc. Piles & Bms
- Trtd. Pile Tmbr.
- Paved
- Dolphins
- Deck

WIRING

- Knob & Tube
- Flex. Cable
- Conduit
- Pwr. Wiring
- Range Wiring
- ____ Outlets

EXTERIOR WALL CONST.

- Single ☐ Double
- ✓ Stud Walls 100%
- Brick ____ Pil. ☐
- Conc. ____ Pil. ☐
- Rein. Conc. Skeleton
- Str. Stl.-Frame
- Pre-Fab Metal
- Tilt-Up
- ____ Filler Wall
- ____ Curtain Wall

INTERIOR WALLS & CEILING

- Stud Wood Metal
- ✓ Plaster DryWall
- Acc. Tile Celotex
- Ceiled Plywood
- Solid Block
- Sound Proofed Lamin.
- Finished Unfinished
- ✓ Painted Varnished

EXTERIOR FACING

- ✓ Siding 100%
- Stucco ____ Shakes
- Marblecrete
- Brick ☐ Veneer
- Conc. ☐ Conc. Blk.

INSULATION

- Exter. ____ Partitions
- Roof ____ Floor

FLOOR CONSTRUCTION

Joist 2 x 8 x 16 O.C

- Mill ____ Car Deck
- R-Conc. ____ Elev.
- Steel ____ GLB.

or

INTERIOR TRIM

- Fir ____ Birch
- Mah. ____ Oak
- Metal
- Wood ____ Metal Doors
- Wood ____ Metal Sash
- Stained ____ Varnish
- Painted ____ Unfin.

ROOF COVERING

- Blt.-Up ____ Tar.&Gr.
- ✓ Comp. ____ Metal

or

SB	C.Hgt.
B	
1	
2	
3	
4	
5	
6	
7	
8	
9	
10	
11	
12	
13	
14	
15	
16	
17	
18	
19	
20	
21	
22	
23	
24	
25	
26	

GROUND FLOOR AREA 1480

TOTAL FLOOR AREA

$\frac{1''}{10} = 2'$

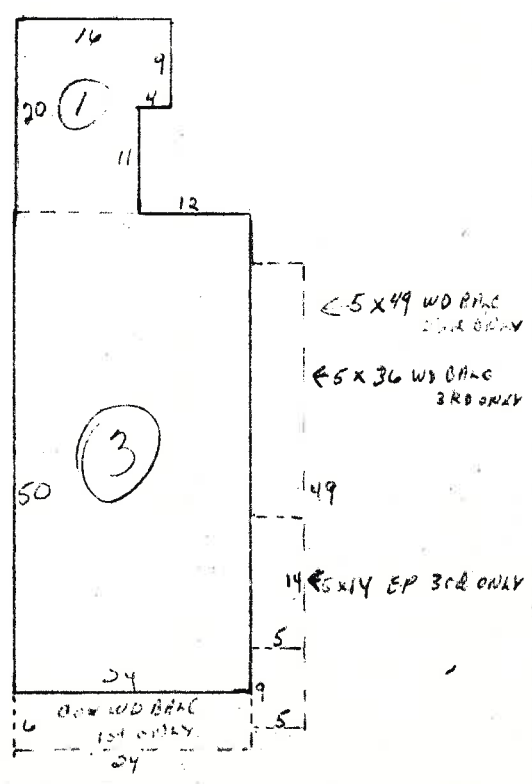

1 DISTRICT 7

LIMITS 10

CODE NO.

PERMIT NO.

2 ADDITION LATONA ADD NAME

SECTION TWP. N. RANGE EWM: BLOCK 7 TRACT OR LOT NO 14.15

DESCRIPTION

3 ADDRESS—PROPERTY 3814 Latona CONT. PURCHASER

4 FEE OWNER HELEN NORTH 10-10-32

5 ARCHITECT CONTRACTOR

ORIG. COST $

6 BUILDING
Apt. Bldg. 3 Bldg. Sty
20 Rooms
6 Apartments
1-2 Rm Apt.
2-3 Rm Apt. 6 47
3-4 Rm Apt. Bx Unit

BASEMENT
None

FOUNDATION
Concrete Blks

ROOF
Shingle Comp

STORE FRONTS

EXTERIOR kind
Frame Rustic Sgl
Shgl Front-Double kind

EXTRA FEATURES
None

CONSTRUCTION Medium

REFRIGERATION

7 CONDITION: EXTERIOR Poor INTERIOR Poor FOUND. Poor

8 MAIN SUPPORT COLUMN 6 x 6 FOOTING Con. Rl SPAN 6' FT.

9 FIRST FLOOR JOIST 2x8 & 16 INCH CENTERS BRIDGED Yes

10 BUILDING Finished

11 GROSS INCOME $ EXPENSE $ NET INCOME $

12 DEPRECIATION: COND. 75 % OBSLSE. % ECON. SUIT. % TOTAL %

YEAR BUILT 1892 REMODELED 1907

EFFECTIVE AGE 25 YEARS FUTURE LIFE 8 YEARS

DIMENSIONS 24 x 50 x SQUARE FT. AREA CUBIC FT.

INTERIOR
Plastered
Fir Trim

FLOORS
Fir W to W Carpet

FIRE PLACE
None

PLUMBING 24 ~~12~~ Fixtures
6 ~~3~~ Tub-leg
6 ~~3~~ Toilets
6 Sinks 6 H-W

TILE WORK
None

WIRING
Bx Knob & Tube

HEATING
Stove

ELEVATORS
None

LOBBY
None

CEILING—HEIGHT
1st Fl 8'- 2nd Fl. 10'
3rd Fl. 8'

Thru 1200
1st Fl 2 x 4 x 696" 1487
2nd Fl 1270

IMPROVEMENT VALUE
Total 3957
~~MAIN BUILDING~~ $ 760
~~OTHER BUILDINGS~~ $ 40
~~TOTAL DEPRECIATED VALUE~~ $ ~~760~~ 800
~~ASSESSED VALUE 50%~~ $ ~~380~~ 400
DATE

LAND INFORMATION
1. SIZE x 8300
2. STREET—ROAD Sloping-on grade
Graded-Gravel-Alley-None
3. SIDEWALK
Concrete-Sewer-City Water
4. LANDSCAPING
Lawn-Trees Cond-Poor
5. TREND Static VALUE $
6. USE
Business-Industrial
7. DISTRICT
Medium-Old

Zoned Commercial

C	OWNER OR CONTRACT PURCHASER	DATE	FILE NO.	PRICE	MTGE.	STAMP
RC	Edward G Campbell	9-13-62	E 485083	$32500		
RC	Ronald R. Sleight	6-7-68	E 023752	$45,700		

SC 20'=1" FLOOR PLAN

new Sheet Made
11-5-70

REMARKS Porch- 5 x 50 250

Also 14 Latona Add

Garage- 1 Story 16 X 32-- 512 Sq ft -- 52

DISTRICT	ROAD	SCHOOL	WATER	FIRE
Seattle 1				

METRO DECREASE OR INCREASE IN ASSESSED VALUATION 0370

42069

420690-0370 2000 1400 0010

RECORD OF ASSESSED VALUE								BUILDING	
YEAR	AC.	LAND	BLDGS.	TOTAL	DATE	BY		DECREASE	INCREASE
19 38		~~150~~	~~380~~	~~530~~					
19 38		150	400	550		ash			
19 50		200	400	600	1-49	NS			
19 54		400	400	800	10-53	[illegible]	merged		
19 59		400	1400	1800	10/21/57	ES.	Per folio		
19 60		750	1400	2150	7-7-58	LL	Re		
19 64		2000	1400	3400	1-15-63	Bls	Per		
19 70		2000	4150	6150	5-29-69	[illegible]	area - Pldg Revalue		
19 71	L	4000 B	8300 T	12300*420690-0370-0 8/9					
19 72		6250	11280	17530	12-3-70	[illegible]	Re-1		
19 72	L	4963 B	8956 T	13919*420690-0370-0 9/71					
19 73	L	6250 B	11280 T	17530*420690-0370-0 9/71					

LAND CLASSIFICATION OR SEGREGATION

THIS SQUARE INDICATES _____ ACRES



LOT NO.

BLOCK NO.

SECTION NW 1/4

TWP. 25

RANGE 4

TAX LOT NO.

PARCEL NO.

AERIAL PHOTO

QUARTER MAP

PLAT MAP #1628

RV1150-18 (DATA ENTRY: RV1100-J)
C/I DATA COLLECTION AND DISPLAY FORM (100)
LOG/DATE: 130 08/14/93
LEVY CODE: 0010
TAX STATUS: TAXABLE
Q/SC/TW/RG: NW/17/25/04

LAST UPDATE: 12/06/89 BY: RHO
APPR ID:____ MO__DA__YR__
__/__/__/__

ACCOUNT NO: 420690-0380-0
FOLIO: 01432- -
AREA: 130
UNIV. DIST

LAND USE: 931
VACANT LAND-IN

PROP NAME: SMALL STORAGE-GARAGE
(105)

PROPERTY ADDRESS: 3816 LATONA
(110)

RB	NUM	FR	PR	STREET NAME	AV	NE
					TY	SU

(112)+++++++++++++++++++ COMMERCIAL/INDUSTRIAL LAND RECORD +++++++++++++++++++++++++

ZONING JURIS/__	SEATTLE	% USABLE/__	100
ZONE ACTUAL/__	IC45'	TOPOGRAPHY/_	LEVEL
ZONE CODE/__	INDUSTRL	SHAPE/_	REGULAR
LOT SIZE/_____.__	2,500.00	ACCESS/_	STANDARD
UNIT/S_A_	SQFT	VISUAL EXPOSURE/_	STANDARD
CORNER LOT/Y_N_	NO	OPEN SPACE CLASS.	NO
WATERFRONT ON/_	NONE	RESTRICTIVE CONDITIONS/Y_N_	NO
		CONTAMINATED PROP NO_ HW_ HC_ UT_ AS_	NO

(335)++++++++++++++++++++++++++++ PERMIT ACTIVITY +++++++++++++++++++++++++++++++++

ACT	BLDG:	TYPE	PERMIT DATE	VALUE	% COMPLETE
---					% %
---					% ___%
---					% ___%
ADD	---	----	__/__/__	---------	___%
					___%

(510)++DEL ALL BLDGS /__/+++++++ PROPERTY WIDE IMPROVEMENTS SUMMARY +++++++++++++++

DESC:

YEAR BLT/__ 0 CLASS/__
EFF YEAR/__ 0 QUAL/__
LOT COVERAGE/_____ 0
NUMBER OF UNITS/___ 0

TOTAL BLDGS ON PROPERTY/__	0
GROSS AREA (ALL BLDGS)/_____	0
NET AREA (ALL BLDGS)/_____	0
MULTI-USE/Y_N_	
MULTI-PARCEL PROP/Y_N_	

(500)++++++++++++++++++++ INDIVIDUAL BUILDING DETAILS ++++++++++++++++++++++++++++

BLD NUM	CL AS	QU AL	DESCRIPTION	NU ST	GROSS AREA	NET AREA	YB/EY	% CMP	HE AT	SP KL
#1										N
#2	--	-	----------	--	------	------	__/__	--	--	_
#3	--	-	----------	--	------	------	__/__	--	--	N _
#4	--	-	----------	--	------	------	__/__	--	--	N _
	--	-	----------	--	------	------	__/__	--	--	N _

(520)++++++++++++++++++++++ INTERIOR SECTION DETAILS +++++++++++++++++++++++++++++

BLD#	SECT 1 AREA	SECT 1 STR-HT	SECT 2 AREA	SECT 2 STR-HT	SECT 3 AREA	SECT 3 STR-HT	SECT 4 AREA	SECT 4 STR-HT
1								
2	------	-- __/__	------	-- __/__	------	-- __/__	------	-- __/__
3	------	-- __/__	------	-- __/__	------	-- __/__	------	-- __/__
4	------	-- __/__	------	-- __/__	------	-- __/__	------	-- __/__
	------	-- __/__	------	-- __/__	------	-- __/__	------	-- __/__

(589)+++++++++++++++++++++ACCESSORY IMPROVEMENT SUMMARY ++++++++++++++++++++++++++

ACT	ENT	DESCRIPTION	ACT	ENT	DESCRIPTION
		DET GAR 400 SQ FT			
__/	(1)	----------	/__/	(2)	----------

(160)+++++++++++++++++++++++++++++ COMMENTS ++

*

8669

*
*
*
**JOB RVI100 C/I PARCEL VALUE ANALYSIS WORKSHEET PARCEL NO: 420690-0380-0
RPT RVI150-20 PRINTED ON: 08/14/93 FOLIO: 01432- -
PROP NAME: SMALL STORAGE-GARAGE Q-S-T-R: NW-17-25-04
PROP ADDR: 3816 LATONA AV NE AREA: 130 LUC: 931
CLASS: QUAL: TAX STATUS: TAXABLE
YR-BLT/EFF-YR: / #STY: #UNITS: LOG/DATE: 130 08/14/93
GBA/NRA: / AVG-UNIT-SIZE: SEG-MERGE DATE:

* * * * * * * ECONOMIC INCOME * * * * * * * * * * * * * * * COST APPROACH * * * *

USE	AREA	RATE	GROSS	VCL	EXP	NET INC
		$				
		$				
		$				
		$				
		$				
		$				

OCC# CL RANK
#STY STY HT EFF AGE
HEAT ELEV SPR
AREA PERIM
MISC CODE SF
CODE SF
CODE SF

* * * * ECONOMIC INCOME APPROACH* * * * * * * * * *

NET INCOME
LESS PER. PROP. INCOME
LESS LAND INCOME
X(+) =
LAND VALUE INT + TAX
NET IMPROVEMENT INCOME
CAPITALIZATION RATE
+ + =
INT + TAX + RECAP
CAPITALIZED IMP. VALUE
LAND VALUE
EXCESS LAND/ADD LAND
TOTAL BY INCOME APPROACH $
= $ /SF

ACCY IMPS	AREA	COST	DEP	RCNLD

M&S BASE
HEAT
SPRINKLER
ELEVATOR
TOT BASE
STY FACT
HGT FACT
AREA FACT
REF COST
COST MULT
LCL MULT
FINAL COST

* * * * OTHER VALUE INDICATORS* * * * *
NET INC( )/( )OAR=
GR INC ( )X( )GRM=
UNITS( )X( )$/UNIT=
GBA ( )X( )$/SF=
RA ( )X( )$/SF=

STY/BLDG	AREA	FIN COST	RCN-BLDG#1

* * * * * * * * * LAND* * * * * * * * *

ZONE/TYPE	AREA	$/SF	VALUE
			=$
			=$
			=$
TOTAL	2500.00SF	15	=$

RATIOS: (SF LAND)/(SF GBA) = .0
(SF LAND)/(SF RA) = .0

SUB TOTAL
PHYSICAL DEPRECIATION
ECON-FUNCT OBSOLESCENCE
DEPRECIATED IMP VALUE
ACCESSORY IMPS(SEE ABOVE)
TOTAL IMPROVEMENTS
LAND
TOTAL BY COST APPROACH
=$ /SF

* * * * * SELECTED VALUE* * * * * * * *
APPRAISER DRE LAND $ 37500
DATE 2-11-94 IMPS $ 1000
TOTAL $ 38500
=$ /UNIT OR =$ /SF

* * * * * * * * * * * * * * * SALES & COMPARABLES * * * * * * * * * * * * * *

PARCEL #	E-NUMBER	SALES PRICE	VC	DATE	$/RA	REMARKS

* * * * * * * * * * * * * * * APPEAL ACTIVITY * * * * * * * * * * * * * * * *

PETITION	CHG ORDER	DATE	FROM-LAND	TO-LAND	FROM-IMPS	TO-IMPS

OTHER APPEALS:

* * * * * * * * * * * * * * * * * * *COMMENTS * * * * * * * * * * * * * * * * * *

08670

*
*
*
**JOB RVI100 C/I PARCEL VALUE ANALYSIS WORKSHEET PARCEL NO: 420690-0380-0
RPT RVI150-20 PRINTED ON: 08/23/91 FOLIO: 01432- -
PROP NAME: SMALL STORAGE-GARAGE Q-S-T-R: NW-17-25-04
PROP ADDR: 3816 LATONA AV NE AREA: 130 LUC: 931
CLASS: QUAL: TAX STATUS: TAXABLE
YR-BLT/EFF-YR: / #STY: #UNITS: LOG/DATE: 130 08/23/91
GBA/NRA: / AVG-UNIT-SIZE: SEG-MERGE DATE:

* * * * * * * ECONOMIC INCOME * * * * * * * * * * * * * * * COST APPROACH * * * *

USE	AREA	RATE	GROSS	VCL	EXP	NET INC
		$_____				
		$_____				
		$_____				
		$_____				
		$_____				
		$_____				

OCC#_____ CL__ RANK__
#STY __ STY HT __ EFF AGE__
HEAT __ ELEV __ SPR_____
AREA _____ PERIM____
MISC ___CODE _____SF
___CODE _____SF
___CODE _____SF

* * * * ECONOMIC INCOME APPROACH* * * * * * * * * *

NET INCOME _____
LESS PER. PROP. INCOME _____
LESS LAND INCOME _____
_____X(____+____) = _____
LAND VALUE INT + TAX
NET IMPROVEMENT INCOME _____
CAPITALIZATION RATE _____
_____ + _____ + _____ = _____
INT + TAX + RECAP
CAPITALIZED IMP. VALUE _____
LAND VALUE _____
EXCESS LAND/ADD LAND _____
TOTAL BY INCOME APPROACH $_____
= $_____/SF

ACCY IMPS	AREA	COST	DEP	RCNLD

M&S BASE				
HEAT				
SPRINKLER				
ELEVATOR				
TOT BASE				
STY FACT				
HGT FACT				
AREA FACT				
REF COST				
COST MULT				
LCL MULT				
FINAL COST				

* * * * OTHER VALUE INDICATORS* * * * *

NET INC( )/( )OAR=_____
GR INC ( )X( )GRM=_____
UNITS( )X( )$/UNIT=_____
GBA ( )X( )$/SF=_____
RA ( )X( )$/SF=_____

STY/BLDG	AREA	FIN COST	RCN-BLDG#1

* * * * * * * * * * LAND* * * * * * * * * *

ZONE/TYPE	AREA	$/SF	VALUE
			=$_____
			=$_____
			=$_____
TOTAL	2500.00SF		=$_____

RATIOS: (SF LAND)/(SF GBA)= .0
(SF LAND)/(SF RA) = .0

SUB TOTAL _____
PHYSICAL DEPRECIATION _____
ECON-FUNCT OBSOLESCENCE _____
DEPRECIATED IMP VALUE _____
ACCESSORY IMPS(SEE ABOVE)_____
TOTAL IMPROVEMENTS _____
LAND _____
TOTAL BY COST APPROACH _____
=$_____/SF

* * * * * SELECTED VALUE* * * * * * * * *

APPRAISER DRE LAND $ 37500
DATE 12-17-91 IMPS $ 1000
TOTAL $ 38500
=$_____/UNIT OR =$_____/SF

* * * * * * * * * * * * * * * * * SALES & COMPARABLES * * * * * * * * * * * * * * *

PARCEL #	E-NUMBER	SALES PRICE	VC	DATE	$/RA	REMARKS

* * * * * * * * * * * * * * * * * * APPEAL ACTIVITY * * * * * * * * * * * * * * * *

PETITION	CHG ORDER	DATE	FROM-LAND	TO-LAND	FROM-IMPS	TO-IMPS

OTHER APPEALS:

* * * * * * * * * * * * * * * * * * *COMMENTS * * * * * * * * * * * * * * * * * *

Small garage - metal siding - token on imp

08669

DISTRICT 1431

PERMIT No.

DATE

ADDITION LATONA

Section 17 Twp 25 Range 4 ~~East~~ Blk. 7 Lot 16 Block Tract

3815 - 4th N.E.

Fee Owner Geo. A Schulenberg Address

Condition of Exterior F Interior F Foundation G Floor F

USE Shop

- 1 No. Stories
- No. Stores
- 1 No. Rooms
- Basement
- No. Offices
- No. Apartments
- 1 rm. 2 rm. 3 rm.
- 4 rm. 5 rm. 6 rm.

ROOF CONSTRUCTION

- X Frame Lam
- Mill Construction
- Rein. Concrete
- No. Trusses
- Wood Steel

ROOFING MATERIAL

- Tar and Gravel
- Or T.P.

FLOOR FINISHES

- Fir Maple
- Oak 2" x 6" T&G
- Lino. 3" x 6" T&G
- X Cement
- Terrazzo
- Rascolith
- Tile
- Or

Tile Total: Tile Lino.

Lino. Total:

- Baths Fl. Walls
- Sq. Ft. Floors
- Sq. Ft. Walls
- Lin. Ft. Dr. Bds.
- Sq. Ft. Floors
- Sq. Ft. Walls
- Lin. Ft. Dr. Bds.
- Kit's. Fl. Walls

PLUMBING

- No. Fixtures
- Toilets
- Tubs, Leg or Pem.
- Basins, Ped.
- Sinks
- Urinals
- Showers (Tub) (Stall)
- Laundry Trays
- H.W. Tank Fl. Drains
- Sprink. Sys. No. Hds.

TYPE OF CONSTRUCTION

- X Frame
- X Single Double
- Ordinary Masonry
- Mill Construction
- Class A Rein. Con.
- Stru. Steel and Con.
- Tile Brick
- Con. Rein. Con.

Good Med. Cheap X

Date Built 1923 X Finished Unfinished Remodeled

Effective Age Years Future Life Years

Dep. for Cond. Dep. for Ob. Dep. for Ec. Total

REPRODUCTION COST Factor Make Up

Factor	Plus or Minus	Dimensions	S. F. Area	Factor	Cost
1.25		25x60	1500	.120	$ 2250
+15	Sprinklers	x			$
-20	1 Plywall	x			$
1.70		x			$
		Pch. x	310		$
		Pch. x			$

Total $ 2250

Less Depreciation $ 630

Total $ 1620

Other Buildings $

Total Value (Full) $

Assessed Valuation 50% $ 510

Main Building $

Other Buildings $

Total $

Assessed Value 50% $

Sup. Building A. V. $

Total $

No Out

FOUNDATION

- Mud Sills
- Post and Pier
- Brick
- X Concrete
- Pile

BASEMENT

- Full %
- Sub-Basement
- Size x
- Garage No. Cars
- Floors
- Plastered
- Living Rooms
- Service Rooms

HEATING

- Stove
- Pipeless Furnace
- No Gravity H. A.
- Air Cond., Fan
- Arcola
- 1-Pipe Steam
- 2-Pipe St. or Vapor
- Hot Water
- Oil Burner
- Coal Stoker

WIRING Code

- Knobe & Tube
- Flex Cable
- Conduit
- Power Wiring
- Range Wiring
- No. Outlets

ELEVATORS

- Pass. Freight 1000
- Auto. Elec.
- Man. Hyd.
- Man.

EXTERIOR WALL CONSTR.

- X Single Double
- X 2" x 4" Stud Walls
- 2" x 6" Stud Walls
- Brick Walls
- Brick With Pilasters
- Concrete Walls
- Con. With Pilasters
- Tile Walls
- Rein. Con. Skel.
- Filler Walls
- Laminated Walls

INTERIOR WALLS

- Stud and Plaster
- Lam. Plastered
- Ply Wood
- Ceiled
- Plaster Board
- Painted
- Stain Varnish
- Kalsomine
- Whitewashed
- X Unfinished

GAS STATIONS

- Frame
- Metal
- Masonry
- Plastered or Ceiled
- Floors

SERVICE BUILDING

- Frame
- Metal
- Masonry
- Plastered or Ceiled
- Floors

TANKS, ETC., LIST

- Hoists: Elect. Hyd.

DOCKS AND PIERS

- Treated Piles and Timbers
- Untreated
- Treated Piles only
- Average Length
- Paved

C. H.

S. B. B 1 10 2 3 4 5 6 7 8 9 10 11 12 13 14 15 16 17 18 19 20 21 22

GROUND FLOOR AREA 150

TOTAL FLOOR AREA

Pic. not possible



EXTERIOR FACING

- Rust Siding Shingles
- Shakes Stucco
- Brick Veneer
- Kind
- Stone Cast S.
- Terra Cotta
- Struct. Glass
- Trim

INTERIOR TRIM

- Fir
- Mah. Oak
- Metal
- Doors
- Windows
- Stained
- Varnished
- Painted
- X Unfinished

FLOOR CONSTRUCTION

Joist Con. Size x

O. C. In Bridg.

- Mill Construction
- X ~~Rein.~~ Con. S/3b

Other Buildings	Construction	Floor	Roof	Stories	Dimensions	S.F. Area	Factor	Value	% Dep.	Deprec.	Net Value
Garage					x			$		$	$
					x			$		$	$
					x			$		$	$
					x			$		$	$

0380

42069

3	ROAD	SCHOOL	WATER	FIRE	SEWER	HOSPITAL	AIRPORT	FERRY
Seattle 1						420690-0380	750	500 0010
								METRO

YEAR	AC	LAND	BLDGS.	TOTAL	BY	DATE	REASON	CD	FEE OWNER	DATE	FILE #	PRICE
1938		150		150			(Previously assess. w/ L 5		200 Lot 5	6-15-65		
1956		150	500	650	NBm.	12/3/54	shop.		200 Lot 5	3-2-67		
1960		330	500	830	LL	7-7-58	Rw					
1964		750	500	1250	SLS	1-15-63	Rw					
19 71	L	1500 B	1000 T	2500*420690-0380-0 8/9								
19												
1972		3130	-0-	3130	JK	12-3-70	Rw-8 picked up on 0310					
19 72	L	2485 B	0 T	2485*420690-0380-0 9/71								
19 73	L	3130 B	0 T	3130*420690-0380-0 9/71								
19												
19												
19												
19												
19												
19												
19												
19												
19												
19												

1. DISTRICT 7

TS

NL

CODE NO. 1

2. ADDITION LATONA ADD

0380

SECTION ____ TWP. ____ N. RANGE ____ EWM. ____ BLOCK 7 TRACT OR LOT NO. 16

DESCRIPTION

3. ADDRESS OF PROPERTY Latona ave. CONTRACT PURCHASER

4. FEE OWNER GEO. A. SCHULENBURG 10-5-37

LAND INFORMATION

1. SIZE OF TRACT OR LOT ____ X ____ TOPOGRAPHY Sloping GRADE On Grade FT. 2. STREET-ROAD Graded SURFACE Gravel

ALLEY None 3. SIDEWALK Concrete SEWAGE Sewer WATER City PUMP ____ DRAINAGE

4. LANDSCAPING Used-for drive-way CONDITION Poor 5. TREND Static VALUE OF LOT $ ____ FRONT STREET

FACTOR $ ____ SIDE STREET FACTOR $ ____ DEPTH FACTOR $ ____ CREDIT

6. USE Business-Industrial 7. DISTRICT Medium Old Zoned Commercial

LAND USE	SOIL TYPE	CROPS-TIMBER STAND	NO. ACRES	VALUE ACRE	VALUE
				$	$
					$
					$
					$

O LAND SIZE X TOTAL $

C

OWNER OR CONTRACT PURCHASER	DATE	FILE NO.	PRICE	MTGE.	STAMP

DISTRICT: ROAD	SCHOOL	WATER	FIRE

ASSESSED VALUE LAND

LOT $

UNIMPROVED ACRES $

IMPROVED ACRES $

OTHER LANDS $

TIMBER $

TOTAL ASSESSED VALUE 50% $

DATE

REMARKS Bldg AV to E, Latona add

ASSESSED VALUE			DECREASE OR INCREASE IN ASSESSED VALUATION			LAND	
YEAR	AC.	LAND	DATE	BY	REASON	DECREASE	INCREASE
1938		150					
19							
19							
19							
19							
19							
19							
19							
19							
19							
19							

LAND CLASSIFICATION AND SEGREGATION

THIS SQUARE INDICATES _____ ACRES

INDICATE BY AREAS, USE OF LAND BY MARKS AND TYPE BY LETTERS

1" = 50'

SECTION NW17

TWP. 25 N

RANGE 4 E

TAX LOT NO. _____

PARCEL NO. _____

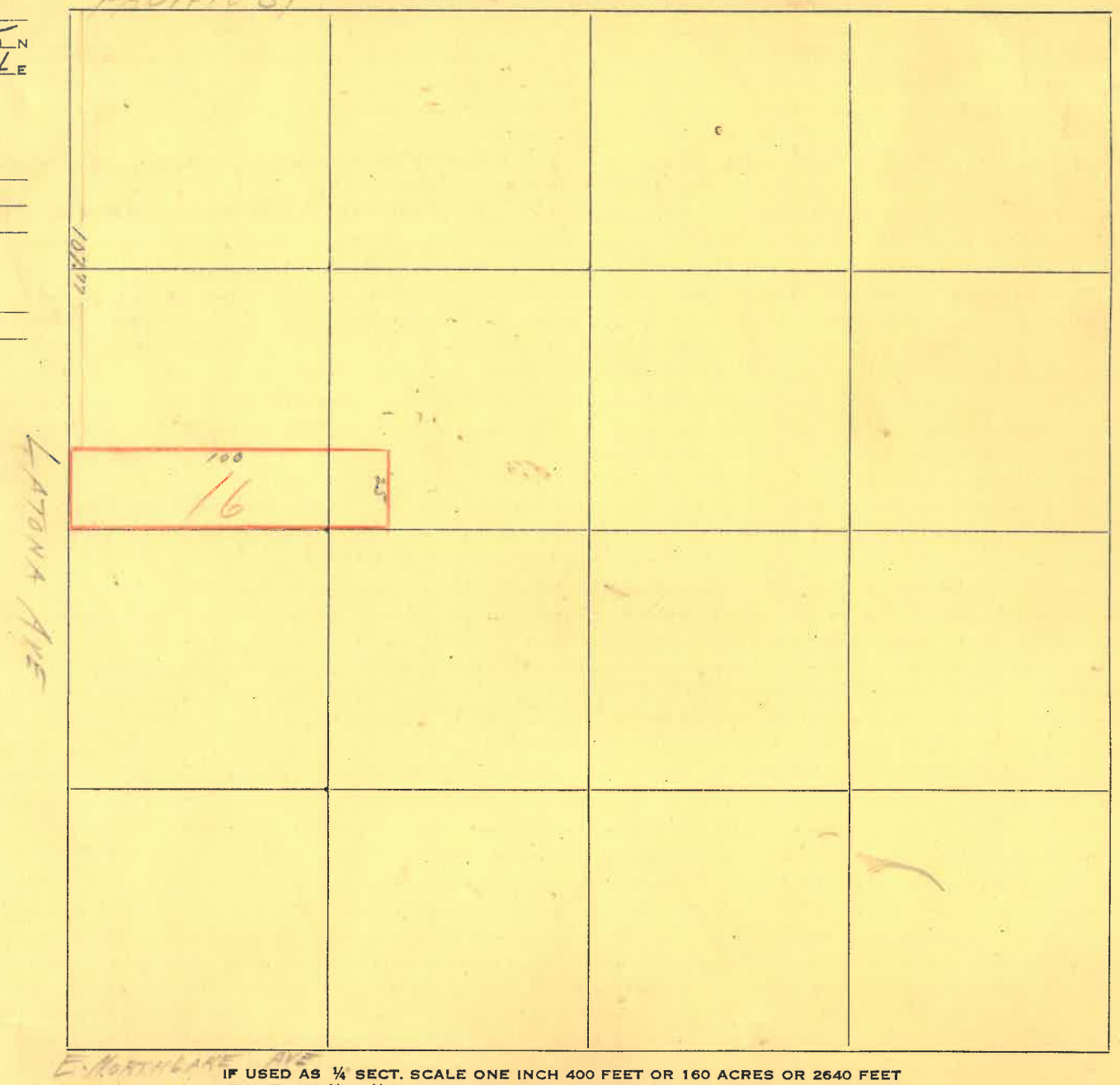

AERIAL PHOTO _____

QUARTER MAP _____

PLAT MAP #1628

LAND USE		ACRES
111	CULTIVATED	
#	PASTURE	
OO	TIMBER	
XX	STUMP	
...	GRAVEL OR USELESS	
V	SWAMP	

LAND TYPE		ACRES
A	SHOT CLAY	
B	BOG	
C	PEAT	
D	SILT	
E	_____ LOAM	
F	GRAVEL	
G	BOTTOM	
H	UPLANDS	
K	HILLY	

IF USED AS ¼ SECT. SCALE ONE INCH 400 FEET OR 160 ACRES OR 2640 FEET
IF USED AS ¼ OF ¼ " SCALE ONE INCH 200 FEET OR 40 ACRES OR 1320 FEET
IF USED AS ¼-¼-¼ " SCALE ONE INCH 100 FEET OR 10 ACRES OR 660 FEET

RVI150-18 (DATA ENTRY: RVI100-J)
C/I DATA COLLECTION AND DISPLAY FORM (100)
LOG/DATE: 130 08/14/93
LEVY CODE: 0010
TAX STATUS: TAXABLE
Q/SC/TW/RG: NW/17/25/04

LAST UPDATE: 12/06/89 BY: RHO
APPR ID:____ MO__DA__YR__
__/__/__/__/

ACCOUNT NO: 420690-0385-0
FOLIO: 01432- -
AREA: 130
UNIV. DIST

LAND USE: 102
RESIDENTIAL -

PROP NAME: DUPLEX
(105)

PROPERTY ADDRESS: 3818 LATONA AV NE
(110)

RB NUM FR PR STREET NAME TY SU

(112)+++++++++++++++++++ COMMERCIAL/INDUSTRIAL LAND RECORD +++++++++++++++++++++++++

ZONING JURIS/__	SEATTLE	% USABLE/__	100
ZONE ACTUAL/__	IC45'	TOPOGRAPHY/_	LEVEL
ZONE CODE/__	INDUSTRL	SHAPE/_	REGULAR
LOT SIZE/_____.__	2,500.00	ACCESS/_	STANDARD
UNIT/S_A_	SQFT	VISUAL EXPOSURE/_	STANDARD
CORNER LOT/Y_N_	NO	OPEN SPACE CLASS.	NO
WATERFRONT ON/_	NONE	RESTRICTIVE CONDITIONS/Y_N_	NO
		CONTAMINATED PROP NO_ HW_ HC_ UT_ AS_	NO

(335)++++++++++++++++++++++++++++ PERMIT ACTIVITY ++++++++++++++++++++++++++++++++

ACT	BLDG:	TYPE	PERMIT DATE	VALUE	% COMPLETE
---					% ___%
---					% ___%
---					% ___%
ADD	---	----	__/__/__	---------	___%

(510)++DEL ALL BLDGS /__/+++++++ PROPERTY WIDE IMPROVEMENTS SUMMARY +++++++++++++++

DESC: RES USED AS DUPLEX

YEAR BLT/__ 45	CLASS/__	FRAME	TOTAL BLDGS ON PROPERTY/__	1
EFF YEAR/__ 45	QUAL/__	AVERAGE	GROSS AREA (ALL BLDGS)/_____	912
LOT COVERAGE/____		456	NET AREA (ALL BLDGS)/_____	912
NUMBER OF UNITS/___		1	MULTI-USE/Y_N_	NO
			MULTI-PARCEL PROP/Y_N_	NO

(500)+++++++++++++++++++++ INDIVIDUAL BUILDING DETAILS ++++++++++++++++++++++++++++

BLD NUM #1	CL AS D	QU AL C	DESCRIPTION DUPLEX	NU ST 1	GROSS AREA 912	NET AREA 912	YB/EY 45 45	% CMP 100	HE AT FA	SP KL N
#2	--	-	----------	--	------	------	__/__	--	--	N
#3	--	-	----------	--	------	------	__/__	--	--	N
#4	--	-	----------	--	------	------	__/__	--	--	N
	--	-	----------	--	------	------	__/__	--	--	-

(520)++++++++++++++++++++++++ INTERIOR SECTION DETAILS ++++++++++++++++++++++++++++

BLD#	SECT 1 AREA	SECT 1 STR-HT	SECT 2 AREA	SECT 2 STR-HT	SECT 3 AREA	SECT 3 STR-HT	SECT 4 AREA	SECT 4 STR-HT
	456	8	456	7				
	B02-DUPLEX		B98-BASEMENT-FINISHE					
	------	-- __/__	------	-- __/__	------	-- __/__	------	-- __/__
	------	-- __/__	------	-- __/__	------	-- __/__	------	-- __/__
	------	-- __/__	------	-- __/__	------	-- __/__	------	-- __/__
	------	-- __/__	------	-- __/__	------	-- __/__	------	-- __/__

(589)++++++++++++++++++++++ACCESSORY IMPROVEMENT SUMMARY ++++++++++++++++++++++++++

ACT	ENT	DESCRIPTION	ACT	ENT	DESCRIPTION
__/	(1)	----------	/__/	(2)	----------

(160)++++++++++++++++++++++++++++++ COMMENTS ++++++++++++++++++++++++++++++++++++++

8671

*
*
*
**JOB RV1100 C/I PARCEL VALUE ANALYSIS WORKSHEET PARCEL NO: 420690-0385-0
RPT RV1150-20 PRINTED ON: 08/14/93 FOLIO: 01432- -
PROP NAME: DUPLEX Q-S-T-R: NW-17-25-04
PROP ADDR: 3818 LATONA AV NE AREA: 130 LUC: 102
CLASS: FRAME QUAL: AVERAGE TAX STATUS: TAXABLE
YR-BLT/EFF-YR: 45/45 #STY: 99 #UNITS: LOG/DATE: 130 08/14/93
GBA/NRA: 912 / 912 AVG-UNIT-SIZE: SEG-MERGE DATE:

* * * * * * * ECONOMIC INCOME * * * * * * * * * * * * * * * COST APPROACH * * * *

USE	AREA	RATE	GROSS	VCL	EXP	NET INC
		$				
		$				
		$				
		$				
		$				
		$				

OCC#_____ CL__ RANK__
#STY __ STY HT __ EFF AGE__
HEAT __ ELEV __ SPR_____
AREA _____ PERIM____
MISC ___CODE _____SF
___CODE _____SF
___CODE _____SF

* * * * ECONOMIC INCOME APPROACH* * * * * * * * * *

NET INCOME _____
LESS PER. PROP. INCOME _____
LESS LAND INCOME _____
_____X(___+___) = _____
LAND VALUE INT + TAX _____
NET IMPROVEMENT INCOME _____
CAPITALIZATION RATE _____
_____ + _____ + _____ = _____
INT + TAX + RECAP _____
CAPITALIZED IMP. VALUE _____
LAND VALUE _____
EXCESS LAND/ADD LAND _____
TOTAL BY INCOME APPROACH $_____
= $_____/SF

ACCY IMPS	AREA	COST	DEP	RCNLD

M&S BASE				
HEAT				
SPRINKLER				
ELEVATOR				
TOT BASE				
STY FACT				
HGT FACT				
AREA FACT				
REF COST				
COST MULT				
LCL MULT				
FINAL COST				

STY/BLDG	AREA	FIN COST	RCN-BLDG#1
SUB TOTAL			

PHYSICAL DEPRECIATION _____
ECON-FUNCT OBSOLESCENCE _____
DEPRECIATED IMP VALUE _____
ACCESSORY IMPS(SEE ABOVE) _____
TOTAL IMPROVEMENTS _____
LAND _____
TOTAL BY COST APPROACH _____
=$_____/SF

* * * * OTHER VALUE INDICATORS* * * * *

NET INC(_____)/(_____)OAR=_____
GR INC (_____)X(_____)GRM=_____
UNITS(_____)X(_____)$/UNIT=_____
GBA (912)X(_____)$/SF=_____
RA (912)X(_____)$/SF=_____

* * * * * * * * * LAND* * * * * * * * *

ZONE/TYPE	AREA	$/SF	VALUE
			=$
			=$
			=$
TOTAL	2500.00SF	25	=$

RATIOS: (SF LAND)/(SF GBA) = 2.7
(SF LAND)/(SF RA) = 2.7

* * * * * SELECTED VALUE* * * * * * * *

APPRAISER DRB LAND $ 37500
DATE 2-14-94 IMPS $ 47900
TOTAL $ 85400
=$_____/UNIT OR =$_____/SF

* * * * * * * * * * * * * * * * * SALES & COMPARABLES * * * * * * * * * * * * * *

PARCEL #	E-NUMBER	SALES PRICE	VC	DATE	$/RA	REMARKS

* * * * * * * * * * * * * * * * * APPEAL ACTIVITY * * * * * * * * * * * * * * * *

PETITION	CHG ORDER	DATE	FROM-LAND	TO-LAND	FROM-IMPS	TO-IMPS

OTHER APPEALS:

* * * * * * * * * * * * * * * * * * * *COMMENTS * * * * * * * * * * * * * * * * * *

NCAV

8672

*
*
*

**JOB RVI100 C/I PARCEL VALUE ANALYSIS WORKSHEET PARCEL NO: 420690-0385-0
RPT RVI150-20 PRINTED ON: 08/23/91 FOLIO: 01432- -
PROP NAME: DUPLEX Q-S-T-R: NW-17-25-04
PROP ADDR: 3818 LATONA AV NE AREA: 130 LUC: 102
CLASS: FRAME QUAL: AVERAGE TAX STATUS: TAXABLE
YR-BLT/EFF-YR: 45/45 #STY: 99 #UNITS: LOG/DATE: 130 08/23/91
GBA/NRA: 912 / 912 AVG-UNIT-SIZE: SEG-MERGE DATE:

* * * * * * * ECONOMIC INCOME * * * * * * * * * * * * * * * * COST APPROACH * * * *

USE	AREA	RATE	GROSS	VCL	EXP	NET INC
1 Br	2	$ 400		.05	.25	
		$				
		$				
		$				
		$				
		$				

* OCC# CL RANK
* #STY STY HT EFF AGE
* HEAT ELEV SPR
* AREA PERIM
* MISC CODE SF
* CODE SF
* CODE SF

* * * * ECONOMIC INCOME APPROACH* * * * * * * * * *

NET INCOME
LESS PER. PROP. INCOME
LESS LAND INCOME
X(+) =
LAND VALUE INT + TAX
NET IMPROVEMENT INCOME
CAPITALIZATION RATE
+ + =
INT + TAX + RECAP
CAPITALIZED IMP. VALUE
LAND VALUE
EXCESS LAND/ADD LAND
TOTAL BY INCOME APPROACH $
= $ /SF

ACCY IMPS	AREA	COST	DEP	RCNLD

M&S BASE
HEAT
SPRINKLER
ELEVATOR
TOT BASE
STY FACT
HGT FACT
AREA FACT
REF COST
COST MULT
LCL MULT
FINAL COST

* * * * OTHER VALUE INDICATORS* * * * *

NET INC( )/(841.1)OAR= 75165
GR INC ( )X( )GRM=
UNITS( )X( )$/UNIT=
GBA (912)X( )$/SF=
RA (912)X(103)$/SF= 93936

* * * * * * * * * LAND* * * * * * * * *

ZONE/TYPE	AREA	$/SF	VALUE
			=$
			=$
			=$

TOTAL 2500.00SF 15 =$
RATIOS: (SF LAND)/(SF GBA)= 2.7
(SF LAND)/(SF RA) = 2.7

STY/BLDG	AREA	FIN COST	RCN-BLDG#1

SUB TOTAL
PHYSICAL DEPRECIATION
ECON-FUNCT OBSOLESCENCE
DEPRECIATED IMP VALUE
ACCESSORY IMPS(SEE ABOVE)
TOTAL IMPROVEMENTS
LAND
TOTAL BY COST APPROACH
=$ /SF

* * * * * SELECTED VALUE* * * * * * * *

APPRAISER DRE LAND $ 37500
DATE 12-17-91 IMPS $ 47900
TOTAL $ 85400
=$ 42700 /UNIT OR =$ 93.64 /SF

* * * * * * * * * * * * * * * * SALES & COMPARABLES * * * * * * * * * * * * * * *

PARCEL #	E-NUMBER	SALES PRICE	VC	DATE	$/RA	REMARKS
5507 Roosevelt	1104682	109500		12/89	111.51	-SFR NC240

* * * * * * * * * * * * * * * * APPEAL ACTIVITY * * * * * * * * * * * * * * * *

PETITION	CHG ORDER	DATE	FROM-LAND	TO-LAND	FROM-IMPS	TO-IMPS

OTHER APPEALS:

* * * * * * * * * * * * * * * * * * *COMMENTS *

Duplex with small units - needs some maintenance
comp being SFR is adjusted downward

08671

JOB RVI100 C/I PARCEL VALUE ANALYSIS WORKSHEET
RPT RVI150-20 PRINTED ON: 09/13/89

PARCEL NO: 420690-0385-0
FOLIO: 01432-[redacted]
Q-S-T-R: NW-17-25-04
AREA: 130 LUC: 102
TAX STATUS: TAXABLE
LOG/DATE: 130 09/13/89
SEG-MERG DATE:

PROP NAME: DUPLEX
PROP ADDR: 03818 2 LATONA
CLASS/QUAL: FRAME/ AVERAGE CONDITION: AVG
YR-BLT/EFF-YR: 45/45 #STY: #UNITS:
GBA/RA: 912/ 912 AVG-UNIT-SIZE:

AV NE

* * * * * * INCOME APPROACH * * * * * *

USE	AREA	RATE	GROSS	VCL	EXP	NET INC
1BR	450	325/mo	7800	5%	70%	5930

	ACTUAL	ECONOMIC
NET INCOME		
LESS PP INC		
LESS LAND INC		
( )X(+)		
LAND VAL INT + TAX		
NET IMP INC		
CAP RATE		
( )+( )+( )		
INT + TAX + RECAP		
CAP IMP VAL		
LAND VALUE		
EXCESS LAND		
NOT-INC APPR		

OTHER VALUE INDICATORS:

GR INC (7800)X(7.5)GRM= 58500
NET INC(5930)/(9.8)OAR= 60500
UNITS(2)X(37500 $/UNIT= 75000
GBA (912)X(60)$/SF= 54720
RA (912)X(75)$/SF= 68400
LAND: 2,500.00 SQFT 1.5
RATIO: (SF LAND)/(SF GBA) = 2.741

SELECTED VALUE:

LAND: 37500

IMPS: 30900

TOTAL: 68400

GBA = 75

APPR: RHOP DATE: 11-28-89

SALES:

PARCEL#	E-NUMBER	SALE PRICE	DATE	PRICE/GBA	PRICE/NRA	L/B-SF	REM
419 N 45th	863802		2/86	52.20	104.40	BLT 07	910
719 MIDVALE	1050357		3/89	61.30	61.30	BLT 75	880

* * * * * COST APPROACH * * * * * *

OCCUP# ___ CLASS __ RANK ___
#STY _____ STYHT _____ EFF AGE ___
HEAT ____ ELEV(Y/N) _ SPR(Y/N) _
AREA _ _ _ _ _ _ _ PERIM _ _ _ _ _
MISC: ____CODE _____SF
____CODE _____SF
____CODE _____SF

ACCY-IMPS	AREA	COST

BASE				
HEAT				
SPRINK				
ELEV				
TOT BASE				
STY FACT				
HGT FACT				
AREA FACT				
REF COST				
COST MULT				
LCL MULT				
FIN COST				

STY	AREA	FIN COST	RCNLD-BLD-1
SUB TOTAL(RCN)			
PHYSICAL DEPRECIATION			
ECON OR FUNCT OBSOLESENCE			
DEPRECIATION COST(RCNLD)			
ACCESSORY IMPS(SEE ABOVE)			
TOTAL IMPROVEMENTS			
LAND			
TOTAL BY COST APPROACH			

APPEAL ACTIVITY:

PETITION	CHG ORDER	DATE	FROM-LAND	TO-LAND	FROM-IMPS	TO-IMPS

OTHER APPEALS:

COMMENTS: SMALL DUPLEX
VALUED @ 32.5/UNIT BASED ON INCOME < 5% SELECTED PREVIOUS

793

COM'L

KING COUNTY
RESIDENTIAL PROPERTY RECORD

FOR REFERENCE ONLY

099 SHEET 1 OF 1

MAJOR 429690 MINOR 0385 2 FOLIO G1431

3 Addition: LATONA ADD

4 Quar 3 Sec 17 Twn 25 Rge 04 Block 007 Lot 019

Situs 5 Area 009 Sub Area 5 6 Zip 98

7 Address: 3815 LATONA AVE

8 Description: See legal

9 LAND ONLY | UNDERWATER TIDELANDS

10 REMARKS

Code

10A PERMIT INFORMATION

No. _____ Date Issued _____ P.V. _____

Date Const. Started '45 Date Completed _____

Date Occupied _____

Remodeled '54

11 PLAT OF BUILDING

Scale 1 CM = 10

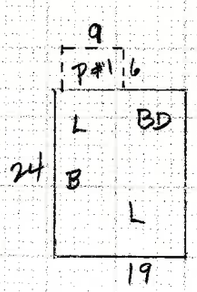

LAND

100	Zone Actual								
101	Zone Conformity	1 N		2 Y					
102	Hgt. & Best Use	1 N		2 Y					
103	Unit	1	FF	2	SF	3	AC	4	ST
104	Lot Width								
105	Lot Depth								
106	Square Foot or Acres								
107	Lot Width or Acres (useable)					%			
108	Lot Depth (useable)					%			
110	Lot Wd. (standard)								
111	Lot Depth (standard)								
113	Unit Value								
114	Representative Site	1 SS		2 S		3 G			
115	Irregular	1 N		2 Y					
116	Corner	1 N		2 Y					
117	Grade	1	LW	X	Ev	3	HG		
118	Slope	X	LV	2	S/U	3	S/D	4	BK
119	Street Access	1 SS		2 S		3 G			
120	Water Front	1	N	2	SD	3	LK	4	RV
121	Dock Suitability	1 N		2 P		3 Y			
122	Tide Land	1 N		2 Y					
123	Alley	1 N		2 Y					
124	Cul De Sac	1 N		2 Y					
125	Thru Street	1 N		2 Y					
126	Street Front	1 N		2 Y					
127	Curbs & Gutters	1 N		2 P		3 Y			
128	Sidewalks	1 N		2 P		3 Y			
129	Street Surface	1	C	2	BT	3	O	4	GR
130	Street Condition	1 SS		2 S		3 G			
131	Street Traffic	1 H		2 N		3 L			
132	Street Lights	1 N		2 SS		3 S		4 G	
133	Water	1	WD	2	PR	3	B		
134	Water System	X	AD	2	IA				
135	Sanitary Sewers	1 N		2 Y					
136	Storm Sewers	1 N		2 Y					
137	Underground Utilities	1 N		2 P		3 Y			

VIEW

140	View Lot	1 N		2 Y					
141	View Olympic Range	1 SS		2 S		3 G		4 E	
142	View Cascade Range	1 SS		2 S		3 G		4 E	
143	View Mt. Rainier	1 SS		2 S		3 G		4 E	
144	View Pug. Sound	1 SS		2 S		3 G		4 E	
145	View Lake	1 SS		2 S		3 G		4 E	
146	View River	1 SS		2 S		3 G		4 E	
147	View City	1 SS		2 S		3 G		4 E	
148	Territorial View	1 SS		2 S		3 G		4 E	
149	View Utilization	1 SS		2 S		3 G		4 E	

NEIGHBORHOOD AND TOTAL PROPERTY

151	Predominate Use	1 S		2 M		3 G			
152	Arch. Attractiveness	1 SS		2 S		3 G			
153	Landscaping	1 SS		2 S		3 G			
154	Unit Balance	1 SS		2 S		3 G			
155	Esmts. & Restrs.	1 SS		2 S		3 G			
156	External Nuisances	1 SS		2 S		3 G			
157	Conf. Gen. Neigh.	1 SS		2 S		3 G			
158	Conf. Immed. Neigh.	1 SS		2 S		3 G			
159	Prox. to Trans.	1 SS		2 S		3 G			
160	Prox. to Soc. Service	1 SS		2 S		3 G			
161	Prox. to Public Service	1 SS		2 S		3 G			
162	Trend	1 SS		2 S		3 G			
163	Planning	1 SS		2 S		3 G			
164	Market Demand	1 SS		2 S		3 G			
165	Land Use Code								
166	Base Lot Value			$					
167	Permanent Rev. Needed								0
168	Obsolescence (Refers to land value)								

STAFF

170	Land Data Date	9/73
171	Appraiser No.	12037
172	Reviewer No.	
185	Date / / Sale	

ASSESSORS FORM #84

BUILDING DATA

MAJOR 420690 MINOR 0385 FOLIO G-1432

12 EXTERIOR
- [ ] Bd. & Btn. [ ] Shingle
- [ ] Rustic [ ] Shake
- [X] Ced./Sid. [ ] Conc. Blk.
- [ ] Plywood
- [ ] Brick Veneer %
- [ ] Stone %

Other

13 ROOF
- [ ] Hip [X] Comp.
- [X] Gable [ ] Tile/Slate
- [ ] Shed [ ] Tar/Gravel
- [ ] Flat [ ] Shingle
- [X] Gutters [X] Drain
- [ ] Shake [ ] Lgt. [ ] Hvy

Other

14 WINDOWS
- [X] Wood [ ] Steel
- [ ] Alum. [0] Sl/Gl/Dr

Other

15 FOUNDATION
- [X] Concrete 6 Thick
- [ ] Concrete Block
- [ ] Post & Pier

Other

16 FLOOR CONST.
Flr. Joists 2 X 8
[X] Bridged 16 O.C.
Post & Beam 6 X 6
Stud Bearing 2 X 4
- [ ] Concrete Slab
- [ ] Hidden

17 ELECTRIC
Int. Fix. [ ] SS [X] S [ ] G
Ext. Fix. [ ] SS [X] S [ ] G

Other

18 CONST CLASS
- [ ] Single [ ] Sub. Std.
- [X] Double [X] Std.
- [ ] Solid [ ] Good
- [ ] Pre. Fab. [ ] Special

19 ROOM DETAIL

	B	1	A	½	2
No. 5					
Entry					
Dining					
Fa/De/R					
Bedroom	1	1			
Bath	1	1			
Living	1				
Kitchen	1	1			
Utility					
Grade		8			

Unf. ½ Floor Area
Sq. Ft.
Unf. Full Floor Area
Sq. Ft.

20 BUILT-INS NO. 0
- [ ] B.BQ. [ ] Disp.
- [ ] D.W. [ ] Intercom
- [ ] Fan. & Hd. [ ] App. Is.
- [ ] Vacuum [ ] Stereo
- [ ] Rng. & Ov. [ ] Bi [ ] Di
- [ ] Dbl. Oven [ ] Bi [ ] Di

Other

21 ATTIC
- [X] None
- [ ] Unfinished

Finished Area
Grade [ ] SS [ ] S [ ] G
Strwy. 1 N 2 Y 3 F
Other

22 BASEMENT
- [ ] None [ ] Part [X] Full

Finished Rms. No. 3
Finished Area 460 #
Grade [ ] SS [X] S [ ] G
- [X] Daylite Bsmt.

Garage X
Other

23 HEATING
- [X] Oil [ ] Gas [ ] Elec.
- [ ] F/wf [ ] Grav. [ ] Rdnt.
- [ ] BB [X] F.A. [ ] HW
- [ ] Conversion
- [X] Adeq. [ ] Inadeq.

Other

24 INSULATION UNK
- [ ] Walls [ ] Ceiling

Other

25 KITCHEN
Eat. Area [X] Adeq. [ ] Inad.
Cabinets [X] Adeq. [ ] Inad.
Cab. Matl. [ ] SS [X] S [ ] G
Cdr. Matl. [ ] SS [X] S [ ] G
Remodeled [X] No [ ] Yes

26 FLOORS
1 HW [ ] Conc. [ ] Tile
1 SW [ ] WWC 3 Lino.

Other

27 PLUMBING
1 Tub 2 Basin
2 Toilet Shower St.
Baths Full 1 3/4 1/2 1
Grade [ ] SS [X] S [ ] G
2 Sink 1 HW Tank
1 Laundry Conn.
0 Other Sgl. Outlets
0 Roughed in Baths

Other

28 FIREPLACE NO. 0
- [ ] Bsmt. [ ] 1st. [ ] 2nd.
- [ ] Sgl. [ ] Mult. [ ] Fr.Std.
- [ ] Brick [ ] Stone

Grade [ ] SS [ ] S [ ] G
Other

29 PORCH
No. 1 [ ] OP [X] Enc. 2 St.
No. 2 [ ] OP [ ] Enc. [ ] St.
No. 3 [ ] OP [ ] Enc. [ ] St.
Other

30 DECK 0
No. 1 [ ] Conc. [ ] Wd [ ] Cvd.
No. 2 [ ] Conc. [ ] Wd [ ] Cvd.
No. 3 [ ] Conc. [ ] Wd [ ] Cvd.
Other

30A SOURCE OF DATA
Owner
Tenant
N.H. 9-6-73
N.H. Card
Card Returned

BUILDING DATA

200	Condo / Co-op / Poss. Int. Units	0 0 2
201	Use Type	1S 2M 3O
202	Year Built 19 45	Cost Year 19 71
~~203~~	Depreciation Table	
204	Functional	1SS 2S 3G
205	Condition	1SS 2S 3G
206	Workmanship	1SS 2S 3G
207	No. of Stories	
208	Total Rooms	
209	Entry	
210	Dining	
211	Fam/Den/Rec.	
212	Bedrooms	
214	Utility Type Rooms	
215	No. of Built-Ins	
216	Adeq. Electric	1SS 2S 3G
217	Adeq. Plumbing	1SS 2S 3G
218	Adeq. Garage	1SS 2S 3G
219	Adeq. Storage	1SS 2S 3G
220	Bsmt. Garage	Area
221	Unfin. Attic	Area

BUILDING COST DATA

~~229~~	Per Cent Complete	
230	Eff. Yr. 19 45 Obsol %	Net Cond %
231	Grade R 2 0 4	Variation
232	1st. Floor	Area
233	Upper Floors	Area
234	Half Story	Area
235	Unf. Floors ½	Full
236	Fin. Attic Grade	Area
237	Strwy. to Unf. Attic	1N 2Y 3F
238	Total Bsmt.	Area
239	Fin. Bsmt. Grade	Area
240	Daylite Bsmt.	1N 2Y
241	Ext. Brick %	Ext. Stone %
242	Heating Source	1 Oil 2 G 3 El.
243	Heating System	1 F/W 2 Gr 3 Rd. 4 EBB 5 Fa 6 Hw.
244	Heating	Area
245	Central Cooling Costs	$
246	Bathrooms Full	3/4 ½
247	H.W. Tank/Sink/Laundry	
248	Other Single Plumbing Outlets	
249	Fireplaces Single	Multi.-fl. Free-Std
250	Fireplace Add Outlets	
252	Porch 1 DK 2 OP 3 En	Area
253	Porch 1 DK 2 OP 3 En	Area
254	Porch 1 DK 2 OP 3 En	Area
255	Additional Costs	$
256	Garage Att.	Area

ACCESSORY IMPROVEMENTS

258	Gar. Det. Grade	Area
259	Eff. Year 19	Net Cond. %
260	Carport	Area
262	No. of Parking Stalls	
266	Pool Grade	Area
267	Pool Eff. Yr. 19	Net Cond. %
268	1 Poured 2 Gunite 3 Fib. gl. 4 Plastic	
269	Concrete	Area
270	Asphalt	Area
271	Other Misc. Imps. Value	$
272	Permanent Review Needed	B

STAFF

~~282~~	Building Data Date	/
~~283~~	Appraiser No.	
~~284~~	Reviewer No.	

REMARKS

Code	31 REMARKS
218	No G
272	EST Only
29	PORCH ON 1ST 4 (B) FLOORS 9X6
	NOW DUPLEX SRD 3/14/88

50 MISCELLANEOUS IMPROVEMENTS

Year	Items	Const	Gr	Floor	Roof	Dimensions	Area	$ F.V.
1945	P#1	FR		WD	Comp	6X9		

51 PRINCIPAL BUILDING

Fl	Dimensions	Area	Fl	Dimensions	Area	Fl	Dimensions	Area
1	24 x 19		B	FULL			x	
	x			x			x	
	x			x			x	
	x			x			x	

Folio 1431

Permit No. ?

Date

2 Addition LATONA

Section 17 Twp. 25 Range 4 EWM. Block 7 ~~Tract or~~ Lot No. 17

Description

3 Address of Property 3818 - Latona Ave. Cont. P

4 Fee Owner

5 Architect Contract

6 Original Building Cost $ Owner-Tenant Occupied Rental per Month $ Estimated Rental per Month $

7 Condition of Exterior F Interior F Foundation F Floor Plan Good Accept Poor X

Jacobs 72 Rohr R2-65

BUILDING
- 1 One Family Dwelling
- Two Family Dwelling
- 1 No. of Stories
- 4 No. of Rooms
- 1 Basement
- 3 First Floor
- Second Floor
- Third Floor
- Attic

TILE LINO X
- X Floor-~~Wall~~ Bath
- Floor-Wall Lavatory
- Floor-Wall
- X Floor-~~Wall~~ Bedroom
- Floor-Wall Shower
- X Floor-~~Wall~~ Kitchen
- X Kitchen Drain Board
- None
- Unfinished

ATTIC
- Stairway
- Opened Closed
- Finished
- Unfinished
- Useful

DORMERS
- No. Width

PORCHES
- 1 One Story
- 1 Two Story
- 1 Unroofed
- Brick and or Concrete
- 1 Cement Floor
- Recessed
- Glassed
- 1 Enclosed EP 50 ¢

EXTERIOR WALLS
- Boards and Batten
- Shiplap
- Rustic
- X Cedar Siding
- Shingles
- Shakes
- Stucco on Lath
- Brick Veneer
- Kind
- Composition
- Stone
- Concrete Block

BUILT-INS
- X Kitchen
- X Closets
- Cheap

INTERIOR WALLS
- Plaster
- 4 Plaster Board
- Celotex
- Plywood
- Ceiled

Date first occupied, Month 19

Date Built, 1945 Unfinished ☐ Moved, 19

Date Finished, 1954 Rebuilt, 19 Remodeled, 19

Effective Age 17% Years Future Life Years

Dep. for Cond. LOCATION 5% Dep. for O.B. Dep. for ES Total 22%

- Open Studs
- 3 Painted
- Kalsomine
- 1 Papered
- Unfinished Walls

Fac
$ 9
+
+
+
10
-1
9

CONSTRUCTION 5
- Single
- X Double
- Solid
- Very Cheap
- X Cheap
- Medium
- Good
- Special
- Metal Corner Joints

CEILING HEIGHT

Basement	7 ft.	in.
1st Floor	7 ft. 6	in.
2nd Floor	ft.	in.
3rd Floor	ft.	in.
Attic	Low	High

FLOORS
- 1 Hardwood
- 2 Fir
- 1 Concrete
- 1 Asphalt Tile
- Shiplap

FIREPLACE—No.
- Stems
- Bsmt. 1st 2nd
- Brick
- Tile Face
- Cobblestone
- Unfinished

INTERIOR TRIM
- Hardwood
- Mahogany
- 4 Fir
- Unfinished

PLUMBING
- 9 No. of Fixtures
- 1 Tub—Leg or Pem.
- 2 Toilets
- 2X Basin—~~Pedestal~~
- 2X Sink
- Shower Stall
- 1 Hot Water Tank
- 1 Laundry Trays
- None
- Unfinished
- Expensive
- Good
- X Average
- Cheap
- No D. S. Sewer Conn.

BASEMENT 460 ¢
- X Full
- Part %
- X To first Floor Joist
- Frame and Concrete
- 15% ft. 85% ft.
- Cement Blocks
- Owned Floor
- Recreation Room
- 1 Living Rooms
- Service Rooms
- Garage
- X Drain 460 ¢
- Unfinished

HEATING 920 ¢
- Stove
- Pipeless Furnace
- Floor Furnace
- X Hot Air Furnace
- Fan
- Gas
- Stoker
- X Pot Oil Burner HOMART
- Pressure Oil Burner
- X Oil Burning Unit
- Air Cond. Comp.
- Radiant
- Hot Water
- Electric

GROUND FLOOR AREA 460 ¢ ~~510~~ Sq. Ft.

SCALE ☐ = FT. ~~2-700~~ ~~1400~~ 72-1410

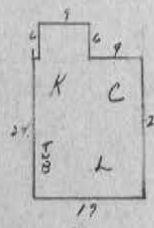

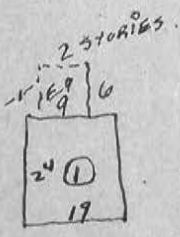

FOUNDATION
- X Concrete 6" Thick
- Cement Blocks
- Stone or Brick
- Wood Post Concrete Block

ROOF
- Shingle
- Shake
- X Composition
- Tile or Slate
- Tar and Gravel
- Tar Paper

EXTRA FEATURES
- Cathedral Ceiling
- Insulated

FLOOR CONSTRUCTION

1st Floor Joists	2x8
16" Bridged	
Post Size	6x6
Beam Size	6x6

Other Buildings	Construction	Floor	Roof	Sty.	Dimensions	S. F. Area	Factor	Value	% Dep.	Deprec.	Net Value
Garage Nehr					x			$		$	$
PAT		CON			x	90#		$		$	$
2HED	FR	WD	+P		4 x 8	30		$		$	$
					x			$		$	$

L&H CO. 258 -3-51

42069 Mi 0385

LIMITS	ROAD	SCHOOL	WATER	FIRE	SEWER	420690-0385	750	700 0010
Seattle 1							METRO	

YEAR	AC	LAND	BLDGS.	TOTAL	BY	DATE	REASON	CD	FEE OWNER	DATE	FILE #	PRICE
1949		150	300	450	G.P.	4/9/49	Arb. Assess. Supl. 1949 Roll					
1956		150	950	1100	WBM	12/3/54	Imp. fin. 1954					
1960		330	950	1280	LL	7-7-58	Rw					
1963		330	1000	1330	JOB	12/20/61	Rev					
1964		330	700	1030	LJ	1-14-63	Zoning.					
1964		750	700	1450	BLB	1-15-63	Rev					
19 71	L	1500 B	1400 T	2900*420690-0385-0 8/9								
19												
19 72		3130	1410	4540	OH	12-3-70	Rw-1					
19 72	L	2485 B	1120 T	3605*420690-0385-0 9/71								
19 73	L	3130 B	1410 T	4540*420690-0385-0 9/71								
19												
19												
19												
19												
19												
19												
19												

1 DISTRICT

2 ADDITION Latona Add — NAME

SECTION — TWP. — N. RANGE — EWM: BLOCK 7 — TRACT OR LOT NO. 17

DESCRIPTION

CODE NO. NL

PERMIT NO. 1

3 ADDRESS---PROPERTY — CONT. PURCHASES Howard C & Laura M. Slagle 5-9-45

4 FEE OWNER

5 ARCHITECT — CONTRACTOR

ORIG. COST $

6 BUILDING

BASEMENT

STORE FRONTS

EXTERIOR

FOUNDATION

ROOF

INTERIOR

FLOORS

FIRE PLACE

PLUMBING

TILE WORK

WIRING

HEATING

ELEVATORS

CEILING---HEIGHT

EXTRA FEATURES

CONSTRUCTION

MISCELLANEOUS

7 CONDITION: EXTERIOR — INTERIOR — FOUND.

8 MAIN SUPPORT COLUMN x — FOOTING — SPAN — FT.

9 FIRST FLOOR JOIST — INCH CENTERS BRIDGED

10 BUILDING

11 GROSS INCOME $ — EXPENSE $ — NET INCOME $

12 DEPRECIATION: COND. % OBSLSE. % ECON. SUIT. % TOTAL %

YEAR BUILT — REMODELED

EFFECTIVE AGE — YEARS — FUTURE LIFE — YEARS

DIMENSIONS x x — SQUARE FT. — AREA CUBIC FT.

Not Bldg

See next page

Have been Building since 1945

Give Arbitrary A.V. of $300

Unfinished House.

J. A. Reid 6/48

IMPROVEMENT VALUE

MAIN BUILDING	$ 600
OTHER BUILDINGS	$ 300
TOTAL	$ 9-'48
ASSESSED VALUE 50%	$
DATE	

LAND INFORMATION

1. SIZE x

2. STREET---ROAD

3. SIDEWALK

4. LANDSCAPING

5. TREND — VALUE $

6. USE

7. DISTRICT

O C OTHER BUILDINGS	CONSTRUCTION	FLOOR	ROOF	STY.	DIMENSION	AREA	VALUE

O C OWNER OR CONTRACT PURCHASER	DATE	FILE NO.	PRICE	MTGE.	STAMP

REMARKS

FLOOR PLAN

DISTRICT	ROAD	SCHOOL	WATER	FIRE

DECREASE OR INCREASE IN ASSESSED VALUATION 0385

RECORD OF ASSESSED VALUE					DATE	BY	REASON	LAND		BUILDING	
YEAR	AC.	LAND	BLDGS.	TOTAL				DECREASE	INCREASE	DECREASE	INCREASE
19 47		150			7-6-45	JEM	assess 1947 Roll				
19 49		150	300	450	6-9-48	GL	Arb. assess. Supl. 1947 Roll				
19											
19											
19											
19											
19											
19											
19											
19											
19											
19											
19											
19											
19											
19											
19											
19											
19											
19											
19											
19											
19											
19											
19											
19											
19											
19											
19											
19											
19											
19											
19											
19											

LAND CLASSIFICATION AND SEGREGATION

SECTION
TWP.
RANGE

TAX LOT NO.
PARCEL NO.
LOT NO.
BLOCK NO.

AERIAL PHOTO
QUARTER MAP
PLAT MAP

*
*
*
**JOB RV1100 C/I PARCEL VALUE ANALYSIS WORKSHEET PARCEL NO: 420690-0390-0
RPT RV1150-20 PRINTED ON: 08/14/93 FOLIO: 01432- -
PROP NAME: MEASUREMENT TECHNOLOGY Q-S-T-R: NW-17-25-04
PROP ADDR: 3822 LATONA AV NE AREA: 130 LUC: 251
CLASS: CD QUAL: AVERAGE TAX STATUS: TAXABLE
YR-BLT/EFF-YR: 55/75 #STY: 99 #UNITS: LOG/DATE: 130 08/14/93
GBA/NRA: 4,630 / 4,630 AVG-UNIT-SIZE: SEG-MERGE DATE:

* * * * * * * ECONOMIC INCOME * * * * * * * * * * * * * * * * COST APPROACH * * * *

USE	AREA	RATE	GROSS	VCL	EXP	NET INC
	4630	$ 6.00		5	13	
		$				
		$				
		$				
		$				
		$				

OCC# _____ CL __ RANK __
#STY __ STY HT __ EFF AGE __
HEAT __ ELEV __ SPR _____
AREA _____ PERIM ____
MISC ___CODE _____ SF
___CODE _____ SF
___CODE _____ SF

* * * * ECONOMIC INCOME APPROACH* * * * * * * * * *

NET INCOME _____
LESS PER. PROP. INCOME _____
LESS LAND INCOME _____
_____ X (___ + ___) = _____
LAND VALUE INT + TAX
NET IMPROVEMENT INCOME _____
CAPITALIZATION RATE _____
_____ + _____ + _____ = _____
INT + TAX + RECAP
CAPITALIZED IMP. VALUE _____
LAND VALUE _____
EXCESS LAND/ADD LAND _____
TOTAL BY INCOME APPROACH $_____
= $_____/SF

ACCY IMPS	AREA	COST	DEP	RCNLD

M&S BASE				
HEAT				
SPRINKLER				
ELEVATOR				
TOT BASE				
STY FACT				
HGT FACT				
AREA FACT				
REF COST				
COST MULT				
LCL MULT				
FINAL COST				

STY/BLDG	AREA	FIN COST	RCN-BLDG#1
SUB TOTAL			

PHYSICAL DEPRECIATION _____
ECON-FUNCT OBSOLESCENCE _____
DEPRECIATED IMP VALUE _____
ACCESSORY IMPS(SEE ABOVE) _____
TOTAL IMPROVEMENTS _____
LAND _____
TOTAL BY COST APPROACH _____
=$_____/SF

* * * * OTHER VALUE INDICATORS* * * * *

NET INC( )/(10+1.1)OAR= 202093
GR INC ( )X( )GRM=_____
UNITS( )X( )$/UNIT=_____
GBA (4,630)X( )$/SF=_____
RA (4,630)X( )$/SF=_____

43

* * * * * * * * * * LAND* * * * * * * * * *

ZONE/TYPE	AREA	$/SF	VALUE
			=$
			=$
			=$
TOTAL	5000.00SF	15	=$

RATIOS: (SF LAND)/(SF GBA) = 1.1
(SF LAND)/(SF RA) = 1.1

* * * * * SELECTED VALUE* * * * * * * *

APPRAISER ORE LAND $ 75000
DATE 2-14-94 IMPS $ 110000
TOTAL $ 185000
=$_____/UNIT OR =$_____/SF

* * * * * * * * * * * * * * * * SALES & COMPARABLES * * * * * * * * * * * * * *

PARCEL #	E-NUMBER	SALES PRICE	VC	DATE	$/RA	REMARKS

* * * * * * * * * * * * * * * * * * APPEAL ACTIVITY * * * * * * * * * * * * * * * *

PETITION	CHG ORDER	DATE	FROM-LAND	TO-LAND	FROM-IMPS	TO-IMPS

OTHER APPEALS:

* * * * * * * * * * * * * * * * * * * *COMMENTS * * * * * * * * * * * * * * * * * *

NCAV

8674

*
*
*

**JOB RVI100 C/I PARCEL VALUE ANALYSIS WORKSHEET PARCEL NO: 420690-0390-0
RPT RVI150-20 PRINTED ON: 08/23/91 FOLIO: 01432- -
PROP NAME: MARTIN TACKLE MFG Q-S-T-R: NW-17-25-04
PROP ADDR: 3822 LATONA AV NE AREA: 130 LUC: 251
CLASS: CD QUAL: AVERAGE TAX STATUS: TAXABLE
YR-BLT/EFF-YR: 55/75 #STY: 99 #UNITS: LOG/DATE: 130 08/23/91
GBA/NRA: 4,630 / 4,630 AVG-UNIT-SIZE: SEG-MERGE DATE:

* * * * * * * ECONOMIC INCOME * * * * * * * * * * * * * * * COST APPROACH * * * *

USE	AREA	RATE	GROSS	VCL	EXP	NET INC
OFC	1430	$ 7		105	125	
W/HSE	3200	$ 4.71		05	.15	
		$				
		$				
		$				
		$				

OCC#_____ CL__ RANK__
#STY __ STY HT __ EFF AGE__
HEAT __ ELEV __ SPR_____
AREA _____ PERIM____
MISC ___CODE _____SF
___CODE _____SF
___CODE _____SF

* * * * ECONOMIC INCOME APPROACH* * * * * * * * * *

NET INCOME _____
LESS PER. PROP. INCOME _____
LESS LAND INCOME _____
_____X(____+____) = _____
LAND VALUE INT + TAX
NET IMPROVEMENT INCOME _____
CAPITALIZATION RATE _____
_____ + _____ + _____ = _____
INT + TAX + RECAP
CAPITALIZED IMP. VALUE _____
LAND VALUE _____
EXCESS LAND/ADD LAND _____
TOTAL BY INCOME APPROACH $_____
= $_____/SF

ACCY IMPS	AREA	COST	DEP	RCNLD

M&S BASE				
HEAT				
SPRINKLER				
ELEVATOR				
TOT BASE				
STY FACT				
HGT FACT				
AREA FACT				
REF COST				
COST MULT				
LCL MULT				
FINAL COST				

STY/BLDG	AREA	FIN COST	RCN-BLDG#1

SUB TOTAL _____
PHYSICAL DEPRECIATION _____
ECON-FUNCT OBSOLESCENCE _____
DEPRECIATED IMP VALUE _____
ACCESSORY IMPS(SEE ABOVE)_____
TOTAL IMPROVEMENTS _____
LAND _____
TOTAL BY COST APPROACH _____
=$_____/SF

* * * * OTHER VALUE INDICATORS* * * * *

NET INC( )/(10%)OAR=178787
GR INC ( )X( )GRM=_____
UNITS( )X( )$/UNIT=_____
GBA (4,630)X( )$/SF=_____
RA (4,630)X(45)$/SF=208350

* * * * * * * * * * LAND* * * * * * * * * *

ZONE/TYPE	AREA	$/SF	VALUE
			=$_____
			=$_____
			=$_____
TOTAL	5000.00SF	15	=$_____

RATIOS: (SF LAND)/(SF GBA)= 1.1
(SF LAND)/(SF RA) = 1.1

* * * * * SELECTED VALUE* * * * * * * *

APPRAISER DRE LAND $ 75000
DATE 12-17-91 IMPS $ 110000
TOTAL $ 185000
=$_____/UNIT OR =$ 39.96 /SF

* * * * * * * * * * * * * * * * SALES & COMPARABLES * * * * * * * * * * * * * * *

PARCEL #	E-NUMBER	SALES PRICE	VC	DATE	$/RA	L/B	REMARKS
6600 1st NE	1029934	235705		11/88	54.19	.5	

* * * * * * * * * * * * * * * * * * APPEAL ACTIVITY * * * * * * * * * * * * * * * *

PETITION	CHG ORDER	DATE	FROM-LAND	TO-LAND	FROM-IMPS	TO-IMPS

OTHER APPEALS:

* * * * * * * * * * * * * * * * * * * *COMMENTS * * * * * * * * * * * * * * * * * *

WHSE/OFC Bldg Frame - ave cond

08673

OB RVI100 C/I PARCEL VALUE ANALYSIS WORKSHEET PARCEL NO: 420690-0390-0
PT RVI150-20 PRINTED ON: 09/13/89 FOLIO: 01432-[redacted]
ROP NAME: FURNITURE CONSTRUCTION Q-S-T-R: NW-17-25-04
ROP ADDR: 03822 2 LATONA AV NE AREA: 130 LUC: 251
LASS/QUAL: CD / AVERAGE CONDITION: FAIR TAX STATUS: TAXABLE
R-BLT/EFF-YR: 55/75 #STY: #UNITS: LOG/DATE: 130 09/13/89
BA/RA: 4,630/ 4,630 AVG-UNIT-SIZE: SEG-MERG DATE:

* * * * * * INCOME APPROACH * * * * * * *

SE	AREA	RATE	GROSS	VCL	EXP	NET INC
LHSE	3200	35¢	13500	5%	10%	11540
OFFICE	1430	50¢	8500	5%	20%	6460
						18000

	ACTUAL	ECONOMIC
ET INCOME		
ESS PP INC		
ESS LAND INC		6225
(75000)X(7 + 1.3) LAND VAL INT + TAX		
ET IMP INC		11775
AP RATE		12.3
(7)+(1.3)+(4) INT + TAX + RECAP		
AP IMP VAL		95700
AND VALUE		75000
XCESS LAND		
OT-INC APPR		160700

THER VALUE INDICATORS:

R INC (22000)X(8)GRM= 176000
ET INC(18000)/(10.3)OAR= 174800
NITS( )X( )$/UNIT=
BA (4,630)X(40)$/SF= 185200
A (4,630)X( )$/SF=
AND: 5,000.00 SQFT 13
ATIO: (SF LAND)/(SF GBA) = 1.079

ELECTED VALUE:

LAND: 75000

IMPS: 100000

TOTAL: 175000

APPR: RHOP DATE: 11-28-89

GBA = 37.80/□

ALES:

ARCEL#	E-NUMBER	SALE PRICE	DATE	PRICE/GBA	PRICE/NRA	L/B-SF	REM
UBJECT	0294205	0	03/03/75				
109 N 39TH	1003280		5-88	23.75/□	22300 □	BLT 09	
3511 INTERLK	892797		8-86	13.40/□	10000 □	BLT 47	

* * * * * COST APPROACH * * * * * *

OCCUP# ___ CLASS __ RANK ___
#STY _____ STYHT _____ EFF AGE ___
HEAT ____ ELEV(Y/N) _ SPR(Y/N) _
AREA _____ PERIM _____
MISC: ____CODE _____SF
____CODE _____SF
____CODE _____SF

ACCY-IMPS	AREA	COST

BASE				
HEAT				
SPRINK				
ELEV				
TOT BASE				
STY FACT				
HGT FACT				
AREA FACT				
REF COST				
COST MULT				
LCL MULT				
FIN COST				

STY	AREA	FIN COST	RCNLD-BLD-1

SUB TOTAL(RCN)	
PHYSICAL DEPRECIATION	
ECON OR FUNCT OBSOLESENCE	
DEPRECIATION COST(RCNLD)	
ACCESSORY IMPS(SEE ABOVE)	
TOTAL IMPROVEMENTS	
LAND	
TOTAL BY COST APPROACH	

* *

PPEAL ACTIVITY:

ETITION	CHG ORDER	DATE	FROM-LAND	TO-LAND	FROM-IMPS	TO-IMPS

OTHER APPEALS:

OMMENTS: MARTIN TACKLE [illegible] MOST OF BLDG IS VACANT
VALUED @ 175000 BASED ON INCOME

4796

FOLIO G1432

PERMIT NO.

DATE

ADDITION 420690-0390

Section ____ Twp ____ Range ____ EWM. Block ____ Lot or ____

Tax Lot ____ Tract ____

Address 3822 LaTona Ave. NE

Fee Owner ____ Architect ____ Contractor ____

Zoning M Condition of Exterior ____ Interior ____ Foundation ____ Floor Plan: Good ____ Accept. ____ Poor ____

USE

2 No. Stories

No. Stores

No. Rooms

Ba

No

No

1 r

4 r

TYPE OF C

Bal. Fra

Met

30% Ord

Mil

Cla

Stru

Stru

or

QUA

Good Me

FOUNDATIO

Mu

Con

Load Hgt.

BASEMENT

Full ____ % F

Sub-Basement

Size ____

Garage ☐ No. Cars

Floors

Plastered ☐ Pl. Bd.

No. Apartments

Service Rooms

EXTERIOR WALL CONST.

Single ✓ Double

Bal. Stud Walls

Brick ____ Pil. ☐

134 L.F. Conc. BLK Pil. ☐

Rein. Conc. Skeleton

Str. Stl.-Frame

Pre-Fab Metal

Tilt-Up

____ Filler Wall

____ Curtain Wall

EXTERIOR FACING

✓ Siding

Stucco ____ Shakes

Marblecrete

Brick ☐ Veneer

Conc. ☐ Conc. Blk.

FLOOR CONSTRUCTION

Joist 2nd floor O.C.

Mill ____ Car Deck

✓ R.Conc. ____ Elev.

Steel ____ G.L.B.

or

ROOF COVERING

✓ Blt.-Up ____ Tar.&Gr.

Comp. ____ Metal

or

ROOF CONSTRUCTION

INTERIOR WALLS & CEILING

Stud Wood Metal

Plaster Dry Wall

Acc. Tile Celotex

Ceiled Plywood

Solid Block

Sound Proofed Lamin.

Finished Unfinished

Painted Varnished

INSULATION

Exter. ____ Partitions

Roof ____ Floor

INTERIOR TRIM

Fir ____ Birch

Mah. ____ Oak

Metal

Wood ____ Metal Doors

Wood ____ Metal Sash

Stained ____ Varnish

Painted ____ Unfin.

FLOOR FINISHES ☐ Tile ☐ Lino ☐ Form.

Bath Floor

Bath Walls

Tub Recess

Drain Bds.

Vanities

____ hed ☐ Remodeled

____ Years

____ Total

COST

Doors-Auto ____ Man.

Escalators

Stops ____ Speed

Cap'y. ____

Trtd. Pile Imp.

Paved

Dolphins

Deck

PLUMBING

No. Fixtures

Toilets ____ Urinals

Tubs Leg. or Porm.

Basins ____ Dr. Ftns.

Sinks

Washers ____ Dryers

Showers (tub) (stall)

H.W. Tanks ____ Ldy. Trays

D-Washers ____ Disposals

✓ Sprinkler Sys. FULLY

HEATING

Elec. ____ Oil ✓ Gas

H.W. ____ St. ____ H.A.

B.Bd. ✓ Suspended 1955 portion

FHA ____ Pipeless

✓ A. Cond. ____ Wall Unit

Comb. Unit ____ Custom

Refrig. ____ Convector

Heat Pump ____ Fireplace

Wiring

✓ Range Wiring

Outlets

YEAR	ASSESSED VALUE

C.Hgt.	
SB	
8	
1	9
2	10
3	
4	
5	
6	
7	
8	
9	
10	
11	
12	
13	
14	
15	
16	
17	
18	
19	
20	
21	
22	
23	
24	
25	
26	

GROUND FLOOR AREA 3030 ~~#~~

TOTAL FLOOR AREA 4630 ~~#~~

1 CM = 10 FT

~~GBA = 3030 #~~

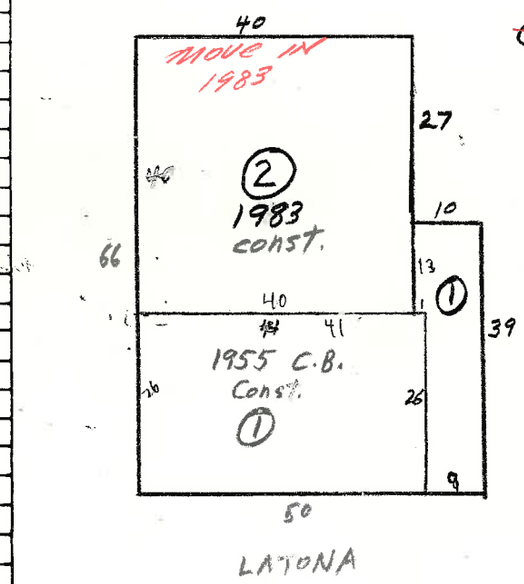

20M 11/63

9-16-99

420690-0390

folio C 1432

R Pat

Polaroid ® MBV1424024

420690-0390

Block ____ Lot or ____

ex Lot ____ Tract ____

C. NE

Fee Owner ____ Contractor ____

Zoning M

Floor Plan: Good ____ Accept. ____ Poor ____

USE

2 No. Stories
No. Stores
No. Rooms
Ba
No
No
1 r
4 r

ROOF CONSTRUCTION

✓ Frame-Joist ____
Mill-Deck ____
Rein. Conc. ____ GLB

FLOOR FINISHES

Fir ☐ Maple
Oak ☐ 2x6TG
Lino ☐ 3x6TG
Lgtwgt. Conc.
Vinyl Tile

☐ Tile ☐ Lino ☐ Form.

Bath Floor
Bath Walls
Tub Recess
Drain Bds.
Vanities

PLUMBING

No. Fixtures
Toilets ____ Urinals
Tubs Leg. or Pem.
Basins ____ Dr. Ftns.
Sinks
Washers ____ Dryers
Showers (tub) (stall)
H.W. Tanks ____ Ldy.Trays
D-Washers ____ Disposals
✓ Sprinkler Sys. FULLY

hed ☐ Remodeled
____ Years
____ Total ____

TYPE OF C

Bal.
Fra
Met
30% Ord
Mil
Cla
Stru
Stru
or

QUA
Good Me

FOUNDATIO

Mu
✓ Con
Load Hgt.

BASEMENT

Full ____ % P
Sub-Basement
Size ____
Garage ☐ No. Cars
____ Floors
Plastered ☐ Pl. Bd.
No. Apartments
Service Rooms

COST

HEATING

Elec. ____ Oil ✓ Gas
H.W. ____ St. ____ H.A.
B.Bd. ✓ Suspended 1955 portion
FHA ____ Pipeless
✓ A. Cond. ____ Wall Unit
Comb. Unit ____ Custom
Refrig. ____ Convector
Heat Pump ____ Fireplace

YEAR	ASSESSED VALUE

Doors-Auto ____ Man. ____
Escalators
____ Stops ____ Speed
Cap'y. ____

Trtd. Pile Tmbr. ____ Wiring
Paved ☐ Range Wiring
Dolphins ____ Outlets
Deck

EXTERIOR WALL CONST.

Single ✓ Double
Bal. Stud Walls
Brick ____ Pil. ☐
134 L.F. Conc. BLK Pil. ☐
Rein. Conc. Skeleton
Str. Stl.-Frame
Pre-Fab Metal
Tilt-Up
____ Filler Wall
____ Curtain Wall

EXTERIOR FACING

✓ Siding
Stucco ____ Shakes
Marblecrete
Brick ☐ Veneer
Conc. ☐ Conc. Blk.

FLOOR CONSTRUCTION

Joist ✓ 2nd Floor ____ O.C.
Mill ____ Car Deck
✓ R-Conc. ____ Elev.
Steel ____ GLB.
or

ROOF COVERING

✓ Blt.-Up ____ Tar.&Gr.
Comp. ____ Metal
or

INTERIOR WALLS & CEILING

Stud Wood Metal
Plaster Dry Wall
Acc. Tile Celotex
Ceiled Plywood
Solid Block
Sound Proofed Lamin.
Finished Unfinished
Painted Varnished

INSULATION

Exter. ____ Partitions
Roof ____ Floor

INTERIOR TRIM

Fir ____ Birch
Mah. ____ Oak
Metal
Wood ____ Metal Doors
Wood ____ Metal Sash
Stained ____ Varnish
Painted ____ Unfin.

SB	C.Hgt.
B	
1	9
2	10
3	
4	
5	
6	
7	
8	
9	
10	
11	
12	
13	
14	
15	
16	
17	
18	
19	
20	
21	
22	
23	
24	
25	
26	

GROUND FLOOR AREA 3030 #

TOTAL FLOOR AREA 4630 #

1 CM = 10 FT

~~GBA = 3030 #~~

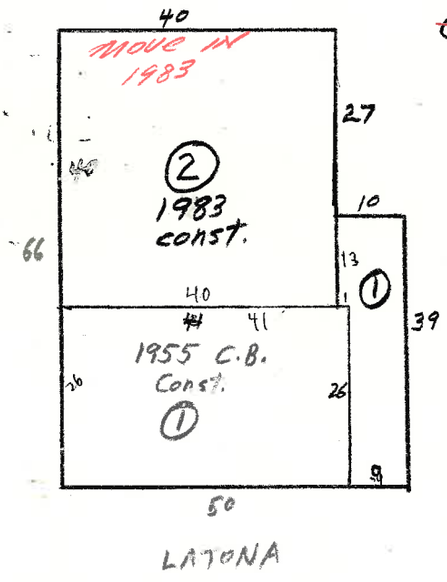

9-16-99

420690-0390

folio C 1432

R Pat

420690-0390

Block _____ Lot or _____

ax Lot _____ Tract _____

e. NE

Fee Owner _____ Contractor _____

Zoning _____ Floor Plan: Good _____ Accept. _____ Poor _____

USE

2 No.

No.

No.

Basement — Unit Sq. Ft.

No. Offices

No. Apartmts.

1 rm. ☐ 2 rm. ☐ 3 rm.

4 rm. ☐ 5 rm. ☐ 6 rm.

Steel Fr. _____ Metal Deck

Trusses _____ Span

Wood _____ Steel

Cement ☐ Lgtwgt. Conc.

Terrazzo

Asphalt Tile ☐ Vinyl Tile

or

☐ Tile ☐ Line ☐ Form.

Maple

2x6TG

3x6TG

Bath Floor

Bath Walls

Tub Recess

Drain Bds.

Vanities

PLUMBING

No. Fixtures

Toilets ____ Urinals

Tubs Leg. or Pem.

Basins ____ Dr. Fms.

Sinks

Washers ____ Dryers

Showers (tub) (stall)

H.W. Tanks ____ Ldy. Trays

D-Washers ____ Disposals

✓ Sprinkler Sys. FULLY

hed ☐ Remodeled

Years

Total

COST

TYPE OF CONSTRUCTIO

Bal. Frame

Metal-Prefab

30 % Ordinary Masonry

Mill Construction

Class A Rein. C

Stru. Steel and C

Struct. Steel, Fra

or

QUALITY-TYPE

Good (Med.) Chea

FOUNDATION

Mud Sill ☐ Post

✓ Conc. ☐ Brick

Load Hgt. ☐ Pi

BASEMENT

Full _____ % P

Sub-Basement

Size _____

Garage ☐ No. Cars

Floors

Plastered ☐ Pl. Bd.

No. Apartments

Service Rooms

HEATING

Elec. ____ Oil ✓ Gas

H.W. ____ St. ____ H.A.

B.Bd. ✓ Suspended 1955 portion

FHA ____ Pipeless

✓ A. Cond. ____ Wall Unit

Comb. Unit ____ Custom

Refrig. ____ Convector

Heat Pump ____ Fireplace

YEAR	ASSESSED VALUE

Doors-Auto ____ Man. ____

Escalators

____ Stops ____ Speed

Cap'y. _____

Trd. Pile Trmr.

Paved

Dolphins

Deck

Wiring

Range Wiring

Outlets

EXTERIOR WALL CONST.

Single ✓ Double

Bal. Stud Walls

Brick ____ Pil. ☐

134 L.F. Conc. BLK Pil. ☐

Rein. Conc. Skeleton

Str. Stl.-Frame

Pre-Fab Metal

Tilt-Up

_____ Filler Wall

_____ Curtain Wall

INTERIOR WALLS & CEILING

Stud ____ Wood ____ Metal

Plaster ____ Dry Wall

Acc. Tile ____ Celotex

Ceiled ____ Plywood

Solid ____ Block

Sound Proofed ____ Lamin.

Finished ____ Unfinished

Painted ____ Varnished

EXTERIOR FACING

✓ Siding

Stucco ____ Shakes

Marblecrete

Brick ☐ Veneer

Conc. ☐ Conc. Blk.

INSULATION

Exter. ____ Partitions

Roof ____ Floor

FLOOR CONSTRUCTION

Joist 2nd Floor O.C.

Mill ____ Car Deck

✓ Conc. ____ Elev.

Steel ____ GLB.

or

INTERIOR TRIM

Fir ____ Birch

Mah. ____ Oak

Metal

Wood ____ Metal Doors

Wood ____ Metal Sash

Stained ____ Varnish

Painted ____ Unfin.

ROOF COVERING

✓ Blt.-Up ____ Tar.&Gr.

Comp. ____ Metal

or

SB	C.Hgt.
B	
1	9
2	10
3	
4	
5	
6	
7	
8	
9	
10	
11	
12	
13	
14	
15	
16	
17	
18	
19	
20	
21	
22	
23	
24	
25	
26	

GROUND FLOOR AREA 3030 ~~4~~

TOTAL FLOOR AREA 4630 ~~4~~

1 CM = 10 FT

~~GBA = 3030 ~~4~~~~

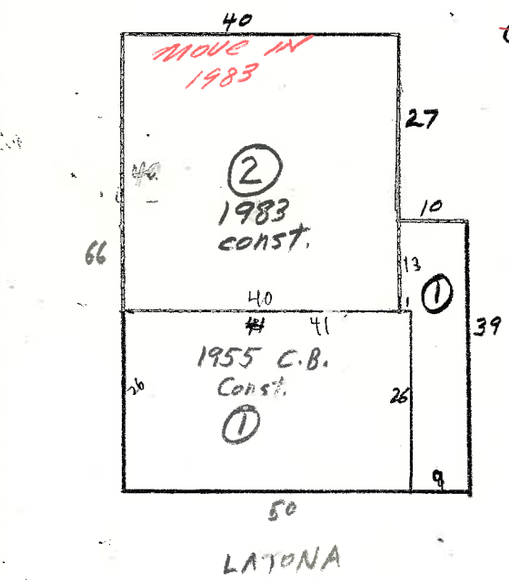

20M 11/63

9-16-99

420 690-0390
7/31/86
WRO

420690-0390

Lot or
Tract
AVE

Fee Owner
Zoning
Contractor
Plan: Good Accept. Poor

USE

2 No
No
No
Basement
No. Offices
No. Apartmts.
1 rm. 2 rm.
4 rm. 5 rm. 6 rm.

Line Form.
Bath Floor
Bath Walls
Tub Recess
Drain Bds.
Vanities

PLUMBING
No. Fixtures
Toilets Urinals
Tubs Leg. or Pem.
Basins Dr. Fms.
Sinks
Washers Dryers
Showers (tub) (stall)
H.W. Tanks Ldy.Trays
D-Washers Disposals
✓ Sprinkler Sys. FULLY

Date Built 1955 Date Add. Built 1983 Finished Unfinished Remodeled
Effective Age Years Future Life Years
Dep. for Cond. Dep for Ob. Dep. for Es. Total

TYPE OF CONSTRUCTION
Bal. Frame
Metal-Prefab
30% Ordinary Masonry
Mill Construction
Class A Rein. Conc.
Stru. Steel and Conc.
Struct. Steel, Frame
or
QUALITY-TYPE
Good (Med.) Cheap

COST

HEATING
Elec. Oil ✓ Gas
H.W. St. H.A.
B.Bd. ✓ Suspended 1955 portion
FHA Pipeless
✓ A. Cond. Wall Unit
Comb. Unit Custom
Refrig. Convector
Heat Pump Fireplace

FOUNDATION
Mud Sill Post Pier
✓ Conc. Brick
Load Hgt. Piling

BASEMENT
Full % Part
Sub-Basement
Size
Garage No. Cars
Floors
Plastered Pt. Bd.
No. Apartments
Service Rooms

YEAR | ASSESSED VALUE

Doors-Auto Man.
Escalators
Stops Speed
Cap'y.
Trtd. Pile Found.
Paved
Dolphins
Deck
Wiring
Range Wiring
Outlets

EXTERIOR WALL CONST.
Single ✓ Double
Bal. Stud Walls
Brick Pil.
134 L.F. Conc. BLK Pil.
Rein. Conc. Skeleton
Str. Stl.-Frame
Pre-Fab Metal
Tilt-Up
Filler Wall
Curtain Wall

C.Hgt.
GROUND FLOOR AREA 3030 #
TOTAL FLOOR AREA 4630 #

EXTERIOR FACING
✓ Siding
Stucco Shakes
Marblecrete
Brick Veneer
Conc. Conc. Blk.

INTERIOR WALLS & CEILING
Stud Wood Metal
Plaster Dry Wall
Acc. Tile Celotex
Ceiled Plywood
Solid Block
Sound Proofed Lamin.
Finished Unfinished
Painted Varnished

INSULATION
Exter. Partitions
Roof Floor

FLOOR CONSTRUCTION
Joist 2nd Floor O.C.
Mill Car Deck
✓ R.Conc. Elev.
Steel GLB.
or

INTERIOR TRIM
Fir Birch
Mah. Oak
Metal
Wood Metal Doors
Wood Metal Sash
Stained Varnish
Painted Unfin.

ROOF COVERING
✓ Blt.-Up Tar.&Gr.
Comp. Metal
or

SB	C.Hgt.
B	
1	9
2	10
3	
4	
5	
6	
7	
8	
9	
10	
11	
12	
13	
14	
15	
16	
17	
18	
19	
20	
21	
22	
23	
24	
25	
26	

1 CM = 10 FT

~~GBA = 3030 #~~

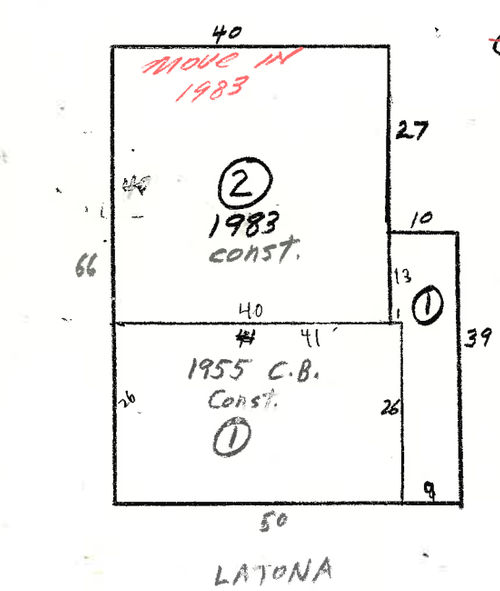

20M 11/63

9-16-99

420 690-0390

420690-0390

POLAROID ® E603881X

J 2 0 9 3 8 2

Lot or ____
Tract ____

Fee Owner ____
Zoning ____

Contractor ____
Good ____ Accept. ____ Poor ____

USE

2 No
No
No
Basement
No. Offices
No. Apartmts.
1 rm. ☐ 2 rm. ☐
4 rm. ☐ 5 rm. ☐ 6 rm.

no ☐ Form.
Floor
Walls
ecess
Bds.
es

☐ Remodeled
____ Years
Total

PLUMBING

No. Fixtures
Toilets ____ Urinals
Tubs Leg. or Pem.
Basins ____ Dr. Ftns.
Sinks
Washers ____ Dryers
Showers (tub) (stall)
H.W. Tanks ____ Ldy. Trays
D-Washers ____ Disposals
✓ Sprinkler Sys. FULLY

TYPE OF CONSTRUCTION

Bal. Frame
Metal-Prefab
30% Ordinary Masonry
Mill Construction
Class A Rein. Conc.
Stru. Steel and Conc.
Struct. Steel, Frame
or

QUALITY-TYPE
Good (Med.) Cheap

FOUNDATION

Mud Sill ☐ Post Pier
✓ Conc. ☐ Brick
Load Hgt. ☐ Piling

BASEMENT

Full ____ % Part
Sub-Basement
Size ____
Garage ☐ No. Cars
____ Floors
Plastered ☐ Pl. Bd.
No. Apartments
Service Rooms

EXTERIOR WALL CONST.

Single ✓ Double
Bal. Stud Walls
Brick ____ Pil. ☐
134 L.F. Conc. BLK Pil. ☐
Rein. Conc. Skeleton
Str. Stl.-Frame
Pre-Fab Metal
Tilt-Up
____ Filler Wall
____ Curtain Wall

EXTERIOR FACING

✓ Siding
Stucco ____ Shakes
Marblecrete
Brick ☐ Veneer
Conc. ☐ Conc. Blk.

FLOOR CONSTRUCTION

Joist ✓ 2nd Floor O.C.
Mill ____ Car Deck
✓ R-Conc. ____ Elev.
Steel ____ GLB.
or

ROOF COVERING

✓ Blt.-Up ____ Tar.&Gr.
Comp. ____ Metal
or

FACTOR	ITEM	DIMENSIONS	SQ. FT. AREA	FACTOR	COST
		X			
		X			



HEATING

Elec. ____ Oil ✓ Gas
H.W. ____ St. ____ H.A.
B.Bd. ✓ Suspended 1955 portion
FHA ____ Pipeless
✓ A. Cond. ____ Wall Unit
Comb. Unit ____ Custom
Refrig. ____ Convector
Heat Pump ____ Fireplace

YEAR	ASSESSED VALUE

Doors-Auto ____ Man. ____
Escalators
____ Stops ____ Speed
Cap'y. ____

Trtd. Pile Thru ____
Paved
Dolphins
Deck

Wiring
Range Wiring
____ Outlets

C.Hgt.

SB	
B	
1	9
2	10
3	
4	
5	
6	
7	
8	
9	
10	
11	
12	
13	
14	
15	
16	
17	
18	
19	
20	
21	
22	
23	
24	
25	
26	

GROUND FLOOR AREA 3030 #
TOTAL FLOOR AREA 4630 #

1 CM = 10 FT

~~GBA = 3030 #~~

INTERIOR WALLS & CEILING

Stud Wood Metal
Plaster Dry Wall
Acc. Tile Celotex
Ceiled Plywood
Solid Block
Sound Proofed Lamin.
Finished Unfinished
Painted Varnished

INSULATION

Exter. ____ Partitions
Roof ____ Floor

INTERIOR TRIM

Fir ____ Birch
Mah. ____ Oak
Metal
Wood ____ Metal Doors
Wood ____ Metal Sash
Stained ____ Varnish
Painted ____ Unfin.

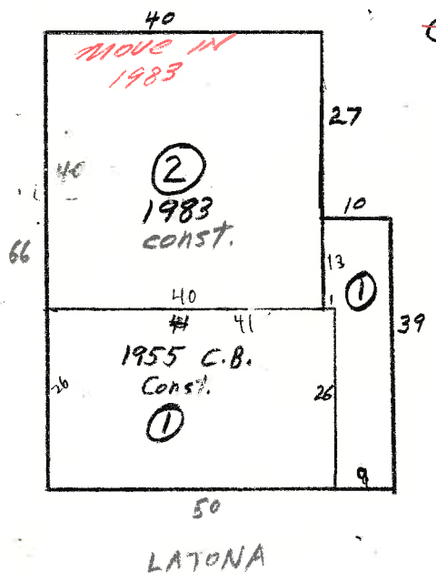

20M 11/63

9-16-99

420 690-0390

420690-0390

Lot or

Tract

Fee Owner

Zoning

Accept. Poor

USE

2 No

No

No

Basement

No. Offices Sq

No. Apartmts.

1 rm. 2 rm.

4 rm. 5 rm. 6 rm.

TYPE OF CONSTRUCTION

Bal. Frame

Metal-Prefab

30% Ordinary Masonry

Mill Construction

Class A Rein. Conc.

Stru. Steel and Conc.

Struct. Steel, Frame

or

QUALITY-TYPE

Good (Med.) Cheap

FOUNDATION

Mud Sill Post Pier

✓ Conc. Brick

Load Hgt. Piling

BASEMENT

Full % Part

Sub-Basement

Size

Garage No. Cars

Floors

Plastered Pl. Bd.

No. Apartments

Service Rooms

EXTERIOR WALL CONST.

Single ✓ Double

Bal. Stud Walls

Brick Pil.

134 L.F. Conc. BLK Pil.

Rein. Conc. Skeleton

Str. Stl.-Frame

Pre-Fab Metal

Tilt-Up

Filler Wall

Curtain Wall

EXTERIOR FACING

✓ Siding

Stucco Shakes

Marblecrete

Brick Veneer

Conc. Conc. Blk.

FLOOR CONSTRUCTION

Joist 2nd Floor O.C.

Mill Car Deck

✓ R-Conc. Elev.

Steel GLB.

or

ROOF COVERING

✓ Blt.-Up Tar.&Gr.

Comp. Metal

or

-.50 Base
+.34 Heat
2.84
-.13 Height
2.71



PLUMBING

No. Fixtures

Toilets Urinals

Tubs Leg. or Pem.

Basins Dr. Ftns.

Sinks

Washers Dryers

Showers (tub) (stall)

H.W. Tanks Ldy.Trays

D-Washers Disposals

✓ Sprinkler Sys. FULLY

HEATING

Elec. Oil ✓ Gas

H.W. St. H.A.

B.Bd. ✓ Suspended 1955 portion

FHA Pipeless

✓ A. Cond. Wall Unit

Comb. Unit Custom

Refrig. Convector

Heat Pump Fireplace

YEAR	ASSESSED VALUE

Tube

Cable

Doors-Auto Man. Trtd. Pile Tmbr. Wiring

Escalators Paved Range Wiring

Stops Speed Dolphins Outlets

Cap'y. Deck

C.Hgt.	
SB	
B	
1	9
2	10
3	
4	
5	
6	
7	
8	
9	
10	
11	
12	
13	
14	
15	
16	
17	
18	
19	
20	
21	
22	
23	
24	
25	
26	

INTERIOR WALLS & CEILING

Stud Wood Metal

Plaster Dry Wall

Acc. Tile Celotex

Ceiled Plywood

Solid Block

Sound Proofed Lamin.

Finished Unfinished

Painted Varnished

INSULATION

Exter. Partitions

Roof Floor

INTERIOR TRIM

Fir Birch

Mah. Oak

Metal

Wood Metal Doors

Wood Metal Sash

Stained Varnish

Painted Unfin.

GROUND FLOOR AREA 3030 #

TOTAL FLOOR AREA 4630 #

1 CM = 10 FT

~~GBA = 3030 #~~

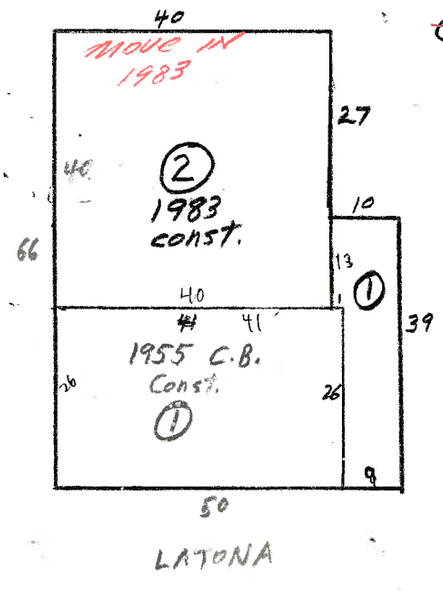

20M 11/63



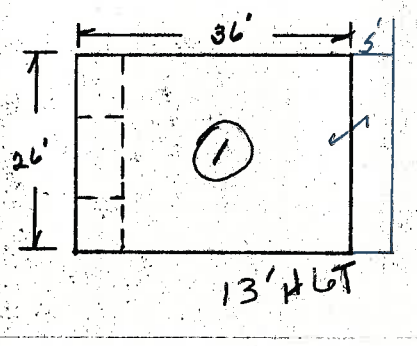

FOLIO 1431

PERMIT NO. BN 14317

DATE 3-26-63

ADDITION Latona Add.

Lots 18 + 19

Section SW 17 Twp. 25 Range 4 Ewm. Block 2 Lot or Tract 18-19

Tax Lot

Address 3822 - Latona Ave. N.E.

Fee Owner George Covach, Architect Contractor

Condition of Exterior F Interior ~~unf~~ F Foundation G F Floor Plan: Good Accept X Good

13 Lacey Bldg. WF-2

USE Garage or Shop

1 No. Stories
No. Stores
1 No. Rooms
Basement
No. Offices
No. Apartments
1 rm. ☐ 2 rm. ☐ 3 rm.
4 rm. ☐ 5 rm. ☐ 6 rm.

TYPE OF CONSTRUCTION

X Frame
Single ☒ Double
Ordinary Masonry
Mill Construction
Class A Rein. Con.
Stru. Steel and Con.
Tile ☐ Brick
Con. ☐ Rein. Con.
Good Med. X Cheap

FOUNDATION

Mud Sills
Post and Pier
Brick
X Concrete
Pile

BASEMENT No

Full ☐ %
Sub-Basement
Size
Garage ☐ No. Cars
Floors
Plastered
Living Rooms
Service Rooms

EXTERIOR WALL CONST.

Single ☒ Double
X 2" x 4" Stud Walls
2" x 6" Stud Walls
Brick Walls
Brick with Pilasters
Concrete Walls
Con. with Pilasters
Tile Walls
Rein. Con. Skel.
Filler Walls
Laminated Walls

EXTERIOR FACING

Siding ☐ Shingles
Shakes ☒ Stucco
Brick Veneer
Kind
Stone ☐ Cast S.
Terra Cotta
Struc. Glass
Trim

FLOOR CONSTRUCTION

Joist Con. Size x
O.C. In Bridg. ☐
Mill Construction
✓ Rein. Con. unf.

Other Buildings	Construction	Floor	Roof	Stories
Garage				

ROOF CONSTRUCTION

X Frame Lam. ☐
Mill Construction
Rein. Concrete
No. Trusses
X Wood ☐ Steel

ROOFING MATERIAL

Tar and Gravel
Or B.Up.

FLOOR FINISHES

Fir ☐ Maple
Oak ☐ 2"x6" T&G
Lino. ☐ 3"x6" T&G
✓ Cement
Terrazzo
Rascolith
Tile
Or ~~unf.~~

Tile ☐ Lino.
Baths ☐ Fl. ☐ Walls
Tile Total: Sq. Ft. Floors; Sq. Ft. Walls; Lin. Ft. Dr. Bds.
Lino. Total: Sq. Ft. Floors; Sq. Ft. Walls; Lin. Ft. Dr. Bds.
Kit's ☐ Fl. ☐ Walls

PLUMBING

2 No. Fixtures
1 Toilets
Tub, Leg or Pem.
1 Basins, Ped.
Sinks None
Urinals
Showers (Tub) (Stall)
Laundry Trays
H. W. Tank Fl. Drains ☐
Sprink. Sys. No. Hds.

Moved 1963.

Date Built ☒ Finished ~~☒ Unfinished~~ ☒ Remodeled

Effective Age 10 Years Future Life Years

Dep. for Cond. Dep. for Ob. Dep. for Es. Total ~~15%~~

HEATING

Stove
Pipeless Furnace
Gravity H. A.
Air Cond., Fan None
✓ Suspended Gas, ~~Hot Water~~
Steam Heat
Hot Water
Oil Burner

Year	Assessed Value
1964	450 - Partial 63AR
'65	1300
71	2600

Pass. ☐ Freight
Auto. ☐ Elec.
Man. ☐ Hyd.
☐ Man.

Treated Piles, Timb
Untreated
Treated Piles only
Average Length
Paved

Knob & Tube
Flex. Cable
✓ Conduit
Power Wiring
Range Wiring
No. Outlets

Hoists: Elec. Hyd.

INTERIOR WALLS

Stud and Plaster
Lam. ☐ Plastered
Plywood
Ceiled
Plaster Board
Painted
Stain ☐ Varnish
Kalsomine
Whitewashed
X Unfinished

INTERIOR TRIM

Fir
Mah. ☐ Oak
Metal
Doors
Windows
Stained
Varnished
Painted
X Unfinished

C. H.

B
1 13'
2
3
4
5
6
7
8
9
10
11
12
13
14
15
16
17
18
19
20
21
22

GROUND FLOOR AREA ~~936~~ ~~1066~~ 1070 ft

TOTAL FLOOR AREA ~~1066~~

36'
5'
26'
①
13' HGT

B.S. 4-64
②
P.1431 Latona
1. 17.25.4 B.7 L.18 & 19
3822 Latona Ave. N.E.

SM 2-61

1. DISTRICT 7

CODE NO. 1

PERMIT NO.

DATE

2. ADDITION Latona Add.

SECTION ____ TWP. ____ N. RANGE ____ EWM. ____ BLOCK 7 TRACT OR LOT NO. 18 + 19

DESCRIPTION

3. ADDRESS OF PROPERTY 38 ? Lakonaire CONTRACT PURCHASER

4. FEE OWNER

5. ARCHITECT CONTRACTOR

6. ORIG. BUILDING COST $ ____ OCCUPIED BY ____ RENTAL PER MONTH $ ____ ESTIMATED RENTAL PER MONTH $

7. CONDITION OF EXTERIOR ____ INTERIOR ____ FOUNDATION ____ FLOOR PLAN

8. BUILDING Garage.....

INTERIOR WALLS

FLOORS

FIRE PLACE

INTERIOR TRIM

PLUMBING

TILE WORK

ATTIC

HEATING

BASEMENT

FOUNDATION

ROOF

EXTERIOR WALLS

PORCHES

EXTRA FEATURES

BUILT-INS

CONSTRUCTION

CEILING HEIGHT

9. CORNER JOINTS ____ DOWN SPOUTS SEWER CONNECTED

10. FIRST FLOOR JOIST SIZE ____ X ____ AND ____ INCH CENTERS BRIDGED

11. FIRST FLOOR JOIST SUPPORT COLUMN OR POST SIZE ____ X

12. CLASS OR GRADE NO. ____ SHAPE NO.

13. BUILDING FINISHED OR UNFINISHED

14. DEPRECIATION: CONDITION / % OBSLSE ____ % ECON. SUIT ____ % TOTAL ____ %

DATE BUILT ____ REMODELED

EFFECTIVE AGE ✓ YEARS FUTURE LIFE ✓ YEARS

Void Grade 10-57

LAND INFORMATION

1. SIZE ____ X ____ TOPOGRAPHY Sloping GRADE On grade FEET

2. STREET ROAD Graded SURFACE Gravel ALLEY None

3. SIDEWALK Concrete SEWERAGE Sewer WELL ____ ELECT. PUMP

4. LANDSCAPING Natural COND.

5. TREND Static VALUE OF LAND

6. USE OF DISTRICT Business VIEW

7. RESIDENTIAL Medium- Old ZONED Commercial

REMARKS

Garage.

MAIN BUILDING

DIMENSION	SQ. FT. AREA
X	
X	
X	
X	
PCH. X	
PCH. X	

IMPROVEMENT VALUE

MAIN BUILDING $

OTHER BUILDINGS $

TOTAL $ ~~30~~

ASSESSED VALUE 50% $ ~~10~~

DATE 5/26/36

OTHER BUILDINGS	CONSTRUCTION	FLOOR	ROOF	STY.	DIMENSION	AREA	VALUE
GARAGE	Single	Dirt	Paper	1	10x18	180	$ 28
					x		
					x		
					x		
					x		

OWNER OR CONTRACT PURCHASER	DATE	FILE NO. 2030-131	PRICE	MTGE.	STAMP
Clifford G. Morrison TD # 18513	2-13-42	3221388			
ROBERT COVACH	8-4-58	E308392	1300.		
GEORGE COVACH	8-5-58	E308418	QC		
GEORGE COVACK		E417228			

REMARKS

FLOOR PLAN

Sc 1"=10'



FRONT

42069 0390

DISTRICT: ROAD	SCHOOL	WATER	FIRE
Seattle 1			

DECREASE OR INCREASE IN ASSESSED VALUE

420690-0390 1500 1300 0010

RECORD OF ASSESSED VALUE					DATE	BY	REASON	DECREASE	INCREASE	DECREASE	INCREASE
YEAR	AC.	LAND	BLDG'S.	TOTAL							
1938		150	10	160							
1959		150	—	150	10/21/57	EL.	10'0" a.v. Void ~~ASSESS 1944 ROLL~~				
1960		330	—	330	7-7-58	LL	RW				
1964		750	—	750	1-15-63	Bld	Rev				
1963		660	—	660	5-21-63	MM (M)	Kill Lot 19 + Merge with Lot 18 AFF. NO. E41228		L	2874	
1964		1500		1500	"	"	" "				"
1964		1500	450	1950	5/23/63	ES	Garage on Shop moved here 1963				
1965		1500	1300	2800	5/26/64	MM.	Imp. this area.				
19											
19											
19											
1972		6250	3720	9970	12-3-70	JL	Rev-1				
19											
19											
19											
19											
19											
19											
19											
19											
19											
19											
19											
19											
19											

71 L 3000 B 2600 T 5600*420690-0390-0 8/9

72 L 4963 B 2954 T 7917*420690-0390-0 9/71

73 L 6250 B 3720 T 9970*420690-0390-0 9/71

LAND CLASSIFICATION AND SEGREGATION

SCALE ONE INCH ~~100~~ FEET TO 2½ ACRES OR 330 FEET

THIS SQUARE INDICATES 2½ ACRES

SECTION NW17 25

TWP N

RANGE 4 E

TAX LOT NO.

PARCEL NO.

AERIAL PHOTO

QUARTER MAP

PLAT MAP #1627

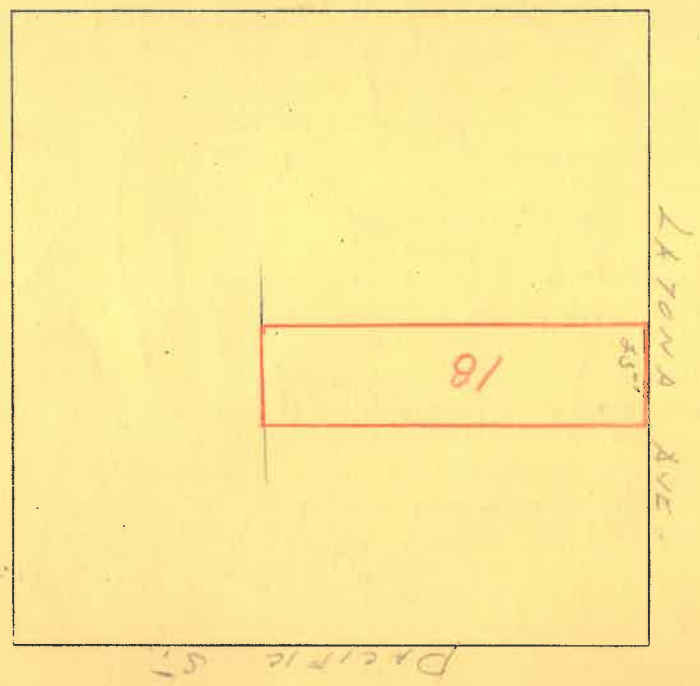

1. DISTRICT

TS

NL

CODE NO. 1

2. ADDITION LATONA ADD 42069 0395

SECTION TWP. N. RANGE EWM. BLOCK 7 TRACT OR LOT NO. 19

DESCRIPTION

SACOBS 12 Roll

3. ADDRESS OF PROPERTY CONTRACT PURCHASER

4. FEE OWNER BELLE L STEVENS <37

LAND INFORMATION

1. SIZE OF TRACT OR LOT X TOPOGRAPHY Level GRADE On Grade FT. 2. STREET-ROAD Graded SURFACE Gravel

ALLEY None 3. SIDEWALK Concrete SEWAGE Sewer WATER City PUMP DRAINAGE

4. LANDSCAPING Natural CONDITION 5. TREND Static VALUE OF LOT $ FRONT STREET

FACTOR $ SIDE STREET FACTOR $ DEPTH FACTOR $ CREDIT

6. USE Business 7. DISTRICT Medium Old Zoned Commercial

LAND USE	SOIL TYPE	CROPS-TIMBER STAND	NO. ACRES	VALUE ACRE	VALUE
				$	$
					$
					$
					$

O LAND SIZE X TOTAL $

C

OWNER OR CONTRACT PURCHASER	DATE	FILE NO.	PRICE	MTGE.	STAMP
SWD - COVACH, George	3-1-61	E417228	$2,00000		

DISTRICT:	ROAD	SCHOOL	WATER	FIRE
Seattle 1				

METRO

ASSESSED VALUE LAND

LOT $

UNIMPROVED ACRES $

IMPROVED ACRES $

OTHER LANDS $

TIMBER $

TOTAL ASSESSED VALUE 50% $

DATE

REMARKS Kill - Merged with Lot 18, Blk 7, Latona add 5-21-63 MM(M) L-2874

ASSESSED VALUE — DECREASE OR INCREASE IN ASSESSED VALUATION — LAND

YEAR	AC.	LAND	DATE	BY	REASON	DECREASE	INCREASE
19 38		150					
1960		330	7-7-58	LL	RW		
19		750					
19							
19							
19							
19							
19							
19							
19							
19							

LAND CLASSIFICATION AND SEGREGATION

THIS SQUARE INDICATES _____ ACRES

INDICATE BY AREAS, USE OF LAND BY MARKS AND TYPE BY LETTERS

SECTION NW 17
TWP. 25 N
RANGE 4 E

TAX LOT NO. _____
PARCEL NO. _____



AERIAL PHOTO _____
QUARTER MAP _____
PLAT MAP #1628

LAND USE		ACRES
111	CULTIVATED	
#	PASTURE	
OO	TIMBER	
XX	STUMP	
...	GRAVEL OR USELESS	
V	SWAMP	

LAND TYPE		ACRES
A	SHOT CLAY	
B	BOG	
C	PEAT	
D	SILT	
E	_____ LOAM	
F	GRAVEL	
G	BOTTOM	
H	UPLANDS	
K	HILLY	

IF USED AS ¼ SECT. SCALE ONE INCH 400 FEET OR 160 ACRES OR 2640 FEET
IF USED AS ¼ OF ¼ " SCALE ONE INCH 200 FEET OR 40 ACRES OR 1320 FEET
IF USED AS ¼-¼-¼ " SCALE ONE INCH 100 FEET OR 10 ACRES OR 660 FEET

APPENDIX D
Regulatory Agency Documents

READY FOR FILMING

NOTICE OF VIOLATION

READY FOR FILMING

Batt. 6 Occupancy Card No. 268-6 Serial No. 17-543

Address 3816 Latona Ave NE Occupancy Northington, Mayer Occ'y. Class H-3

Responsible Party: Mark Mayer Phone No.: 5477723

Inspector: L. Yager C/P/O: L7812 Date 5-18-86 Time: 1200 Type of Inspection: Reg

Item No.	(See Reverse Side) CODE	CORRECTIONS REQUIRED	Date TO COMPLY	REINSP. C/P/O / Date O.K.
1	101	STORE AND USE FLAMMABLE liquids.	9/8/86	E1788 9-24
		Liquids must be stored in an		
		Approved flammable liquid storage		
		cabinet. The cabinet presently		
		being used is not acceptable.		
		(Permit application mailed with N.O.V.)		
2	278	For the premises.	9/8/86	E1788 9-24
		CODE numbers explained on		
		the back of this form.		

RESOLVED HOLD IN INACTIVE FILE

Name of Person Contacted: _____ Title _____ Will Comply? _____ By Date: _____

Items Not Corrected: _____ Remarks: _____

Inspector: _____ C/P/O _____ Date: _____

Name of Person Contacted: _____ Title _____ Will Comply? _____ By Date: _____

Items Not Corrected: _____ Remarks: _____

Inspector: _____ C/P/O _____ Date: _____

MAILED
Signature

Final Reinspector: Yates, D. C/P/O E-1788 (X) All O.K.

Date 9-24-86 Time: _____ ( ) To F.M.O. for Enforcement Action

F313 CB10.120

NOTICE: IF THE DOCUMENT IN THIS FRAME IS LESS CLEAR THAN THIS NOTICE, IT IS DUE TO THE QUALITY OF THE DOCUMENT

RESOLVED
HOLD IN INACTIVE FILE

NOTICE OF VIOLATION

Batt. VI Occupancy Card No. 266 6 Serial No. 17-248

Address 3816 LATONA AVE NE Occupancy MARK MAYER & ASSOC

Responsible Party: MARK MAYER Phone No.: 547-7723 Occ'y. Class

Inspector: M. P. KIRWAN C/P/O: 1925 Date 4/14/89 Time: 1415 Type of Inspection: [illegible]

Item No.	(See Reverse Side) CODE	CORRECTIONS REQUIRED	Date TO COMPLY	REINSP. C/P/O Date O.K.
1	101	FOR COMBUSTIBLE PAINTS AND FLAMMABLE THINNERS. (PREVIOUS PERMIT # 50386 (89)	4/27/89	E17 C8 6-18-89
2	940	AS WORDED Jim Tracy (Ltt J Tracy)	4/27/89	E17 C8 6-18-89
3	145	BOTH UNITS ON PREMISES	4/27/89	E17 C8 4-27-89

Name of Person Contacted: MARK MAYER Title OWNER Will Comply? YES By Date: ?

Items Not Corrected: 1,2 Remarks: PERMIT APPLIED FOR. - LT. TRACY, FMO CONTACTED. HE WILL CONTACT OWNER FOR CONF. TEST OF SYSTEM.

Inspector: D. IRELAND C/P/O E17 C8 Date: 4-27-89

Name of Person Contacted: None Title N/A Will Comply? ? By Date: ?

Items Not Corrected: [illegible] Remarks: Locked no vehicles or people around

Inspector: [illegible] C/P/O E-17 D-7 Date: 5-8-89

GORMAN 6/26 [illegible]

Signature

Final Reinspector: C/P/O ( ) All O.K.

Date Time: ( ) To F.M.O. for Enforcement Action

Incident Report

Print Report

INCIDENT # **F060017035**
INCIDENT DATE: **2/21/2006 09:47:50 hrs**

Agency: **SFD**
Jurisdiction: **SFD**

Incident Overview

Initial Location: Same as Final

Final Location: 3822 Latona Av Ne

City: Seattle, WA 98105

Initial Problem Type: FUELSP - Fuel Spill

Final Problem Type: FUELSP - Fuel Spill

Initial Alarm Level: 1

Final Alarm Level: 1

Units Assigned: E17

Response Area: Battalion 6

Disposition: .HAN - Inc. Complete/Closed

Taken By: Ellis, John R

Location Information

Location Name: Queen Anne Painting

Cross Streets: NE NORTHLAKE WAY/NE PACIFIC ST

Map Reference: 80A

Call Back Phone: (206) 522-5152

Call-Taking Info

Taken By:	Time Phone Pickup	Time Call Entered Queue	Terminal	EMD
	09:47:44	09:49:12	DSP02	

Dispatcher Comments

1. YELLOW MINI COOPER, LEAKING FUEL, IN FRONT OF THIS ADDRRESS 09:49:00

Units Assigned (* Primary Unit)

Unit	Assigned	Enroute	Arrived	Transport	Trans. Complete	Complete	Cancel Reason	ETA
E17*	09:49:21	09:50:27	09:55:26			10:01:27		3:34

Disp. By: Ellis, John R

Unit Line-Up Info

Unit	SFD ID	Name	Rank
E17	1674	Cummings, Brian Lodi	CAP
E17	1657	Helton, Jonathan L	FF
E17	1762	Jutte, Brad E	FF
E17	1707	Schaapveld, Joshua R.	FF

***** END OF REPORT *****

Public Disclosure Report

Incident Number	Incident Date	Exposure
F060017035	02/21/2006 09:47:50	000

Address 3822 LATONA
Seattle ( ) -
Out of RFD Jurisdiction? No
Out of Area Address
Geo Code
Run Card

Location Type 1 Street address
Cross Street
District Response No
First in Area Yes

				Resources	Sup.	EMS	Other
Incident Type	411 Gasoline or other flammable liquid spill	**Actions Taken**		**Apparatus**	1	0	0
Incident Begin Time	02/21/2006 09:47:50	86 Investigate		**Personnel**	4	0	0
Controlled		44 Hazardous materials leak control & containment					
Incident End Time	02/21/2006 10:01:27						

Property Details
Non Residential
Residential Units 0
Buildings Involved 0
Acres Burned < One
Acres Burned 0

On-Site Materials or Products

Storage Use

Property Use
500 Mercantile, business, other
Mixed Use Property

Hazmat Released

Losses
Property 0 **Contents** 0

Fire Origin
Heat Source
Item First Ignited
Material First Ignited

Cause of Ignition

Factors Contributing to Ignition

Equipment Involved
Brand
Model
Serial No
Year

Mobile Property Involved
Mobile Property Type
Make
Model
License Plate #
State
VIN #
Year 0

Equipment Power Source
Fire Suppression Factors

Equipment Portable

Officer in Charge	Rank/Position	Reporting Officer	Rank/Position
Brian Cummings	Captain	Brian Cummings	Captain

E17 dispatched to a fuel spill from a Cooper Mini. Upon arrival E17 found no active leak but a strong odor of gas upon opening the hood. Vehicle owner turned key to ignition setting and E17 found leaking seal at fuel injector. Leak was stopped and owner directed to have car towed to service center.

THE CITY OF SEATTLE

FIRE DEPARTMENT

Fire Marshal's Office

220 Third Ave South
Seattle, WA 98104-2608
(206) 386-1450

PERMIT

7-152078

PERMIT INFORMATION

Expiration Date: 07/01/2017

Permit Issue Date:	07/08/2016
Event Date:	N/A
Sta. # / Occ. #:	17, NOT GIVEN
Unit No.:	N/A
Contact Person:	DOUG WOLD
Contact Phone:	206-522-5152
Inspector:	SHOECRAFT

QUEEN ANNE PAINTING CO
3822 LATONA AV NE
SEATTLE, WA 98105
DOUG WOLD

PERMIT CODE(S): *801-AG*
PERMIT TITLE: *Combustible Liquids/Flammable Liquids*
JOB SITE: *3822 LATONA AV NE*

OPERATIONS PERMITTED: *Store and use "Combustible and Flammable Liquids" in accordance with applicable provisions of the Seattle Fire Code and the attached conditions at the noted operation address.*

PERMIT CONDITION(S): **** SEE ATTACHED PERMIT CONDITIONS ****

TYPE OF MATERIAL	AMOUNT OF MATERIAL	MATERIAL LOCATION
Class I-B & I-C Flammable Liquids [Paints, Thinners, Gasoline]	Not to exceed 120 gallons of I-B, 180 gallons of I-C or 240 gallons aggregate	Paint storeroom, backside of building. Includes waste barrel outside of back door.
Class I-B, I-C & II Flammable and Combustible Liquids [Paints and Thinners]	Not to exceed 120 gallons total aggregate	Paint pick-up room.
Class II Combustible Liquids [Paints]	Not to exceed 240 gallons aggregate	Paint storeroom.
Corrosives	100 gallons	Paint storeroom.

THIS PERMIT MUST BE POSTED IN A CONSPICUOUS PLACE ON THE PREMISES.

THIS PERMIT MUST BE KEPT TOGETHER WITH ANY ATTACHMENTS ISSUED WITH IT TO BE VALID.

Permission is hereby granted, subject to the provisions of the Seattle Fire Code, to conduct the operations described herein at the location(s) specified in this permit, in accordance with the conditions set forth in this permit or attached hereto.

VIOLATION OF ANY PERMIT CONDITION OR ANY APPLICABLE PART OF THE SEATTLE FIRE CODE SHALL BE GROUNDS FOR REVOCATION OF THIS PERMIT. CONDUCTING OPERATIONS WITHOUT A VALID PERMIT MAY RESULT IN CRIMINAL PROSECUTION.

This permit is not transferable. Any change in ownership or operation address requires a new permit.

Seattle Municipal Code 4.16 prohibits City employees from using their jobs or City funds for the private benefit of themselves or others. City employees are prohibited from seeking gifts, loans, entertainment, favors or anything of value that would directly influence, or have the appearance of influencing, an official City action. See www.seattle.gov/ethics

THE CITY OF SEATTLE
FIRE DEPARTMENT
Fire Marshal's Office
220 Third Ave South
Seattle, WA 98104-2608
(206) 386-1450

CANCEL
Date: 8/8/01
By: CNW

PERMIT

7-25915

PERMIT INFORMATION

Expiration Date: 09/01/2001

Permit Issue Date:	09/27/2000
Event Date:	N/A
Sta. # / Occ. #:	17, 268-7
Unit No.:	N/A
Contact Person:	RICK BURKE
Contact Phone:	206-634-1308
Inspector:	J.C. SCHMID

MOVED

MEASUREMENT TECHNOLOGY NORTHWEST
3822 LATONA AV NE
SEATTLE,WA 98105
ATTN: RICK BURKE

oh 10/4/00

PERMIT CODE(S): *4911*
PERMIT TITLE: *Annual, Non-Marine Cutting and Welding (1 to 3 Units)*
JOB SITE: *3822 LATONA AV NE*

OPERATIONS PERMITTED:
Conduct "Cutting and Welding (Non-Marine)" in accordance with applicable provisions of the Seattle Fire Code and the attached conditions at the noted operation address. Offsite operations for 20 days or less are permitted under this permit with proper notification.

PERMIT CONDITION(S): **** SEE ATTACHED PERMIT CONDITIONS ****

TYPE OF MATERIAL	AMOUNT OF MATERIAL	MATERIAL LOCATION
1 Oxygen/Acetylene Unit		Southwest corner.
Oxygen (Oxidizing Gas)	2 cylinders (1 is a spare)	
Acetylene (Flammable Gas)	2 cylinders (1 is a spare)	

THIS PERMIT MUST BE POSTED IN A CONSPICUOUS PLACE ON THE PREMISES.

Permission is hereby granted, subject to the provisions of the Seattle Fire Code, to conduct the operations described herein at the location(s) specified in this permit, in accordance with the conditions set forth in this permit or attached hereto. This permit must be kept together with any attachments issued with it to be valid.

VIOLATION OF ANY PERMIT CONDITION OR ANY APPLICABLE PART OF THE SEATTLE FIRE CODE SHALL BE GROUNDS FOR REVOCATION OF THIS PERMIT. CONDUCTING OPERATIONS WITHOUT A VALID PERMIT MAY RESULT IN CRIMINAL PROSECUTION.

This permit is not transferable. Any change in ownership or operation address requires a new permit.

NOTICE OF VIOLATION **SEATTLE FIRE DEPARTMENT**

Battalion — Occ. Card No. 268-7 Serial No. 17-238

Address 3822 LAKE AV N.E Occupancy MEASUREMENT TECHNOLOGY

Responsible Party Timothy O'Neil Phone (206) 634-1208 Occ. Class

Mailing Address FAX ( )

City ST ZIP Insp. Type REG

Inspector SCHMID C/P/O E17B6 Date 7-20-00 Time 1100

Item Number	CODE (See reverse side)	Corrections Required Page 1 of 1	Date for Reinsp.	Reinsp. C/P/O DATE OK
1	301	REMOVE CONDUIT FROM ELECT. PANEL OR	8/4/00	E17B6 8/21/00
		REPLACE W/ CONDUIT		
2	351	ALL EXTINGUISHERS		
3	~~102~~ 101	PERMIT FOR CUTTING/WELDING		
4	812	SECURE COMPRESSED GAS CYLINDERS		
5	~~XX~~ 451	REDUCE QTY OF FLAMM/HAZ MATERIAL		
6	XX	PLACE FLAMM/HAZ MATERIAL IN		
		FLAMM STORAGE LOCKER		

Person Contacted RICK BURKE Title MNGR Will Comply YES By Date 8/21/00

Items Not Corrected ALL Remarks IN PROCESS

Inspector SCHMID C/P/O E17B6 Date 8-8-00

Person Contacted Title Will Comply By Date

Items Not Corrected Remarks

Inspector C/P/O Date

☐ Mailed ☐ Faxed ☒ Hand-delivered

TO: DATE:

I understand the designated corrections

Signature

Print Name

Final Operations Inspector: Complete below.

☒ All violations corrected

☐ Request Order to Comply

☐ Notice Canceled

1417

* Use Form 305 for additional notes

Final Inspector SCHMID

C/P/O E17B6 Date 8-21-00 Time 1400

INSPECTOR'S FIRE HAZARD REPORT

Type Insp: Reg Serial #: 17326 Area: 11 Index #: 268-7

Inspector: Lt. JF Schimke Co., Plat. & Off #: L-9 C-4 Date: 8/31/79

Address: 3822 Latona Ave. NE Date & Time of Alarm

Occupancy: Burl Root Design No. of Units: Reg. Phone: Emerg. " :

Occupant: Mr. ~~Mrs.~~ ~~Miss~~ Title: owner

Send letter to: Andy Morrison

Address: 3822 Latona Ave. N.E. (Zip) 98105 Phone: ~~633-4888~~

cc: Yes No

Owner or Agent: George Kovach

Address: 2407 Federal Ave. E. Phone:

RESOLVED
HOLD IN INACTIVE FILE

DATE CONST'D	1950	TYPE BLDG.	2	NO. OF STORIES	1
CELLAR		BASEMENT		STANDPIPE LOC.	
AUTO-SPRINKLER	~~(W)~~ ~~(D)~~ ~~(G)~~ ~~(P)~~	WHERE VALVE LOC.		SIAMESE LOC.	
FIRE EXT.				FIRE ESCAPE LOC.	
SYSTEMS					

CERTIFICATE OF OCCUPANCY CLASSIFICATION:

SPECIAL INFORMATION

PERMIT SCHEDULE

SPECIAL INSPECTION SCHEDULE
PRE- Yes
FIRE: No ____ Date ____

DISCARD

Item No.	Designation	INSTRUCTION FOR ELIMINATION OF FIRE HAZARDS
1	102	a. 151 Flammable liquid storage
		b 141 Flammable finishing (spray painting)

Captain Chief F.P.

COMPANY RESOLUTION

lved on: 10-22-79

Inspector C P O

MBER OF NSPECTIONS

ATTN: FIRE MARSHAL

These code violations have not been corrected. Please follow with legal action.

Company Officer Date

F.M.O. RESOLUTION

Citation No.

Court Date:

File Resolved on:

By Inspector

F.M.O. REINSP.

OMPANY REINSP.

~~3822 Latona Avenue, N.E.~~

Burl Root Design
17-326-268 (633 4882)

September 12, 1979

RESOLVED
HOLD IN
INACTIVE FILE
M.W. 11/80

Owner

Mr. Andy Morrison
Burl Root Design
3822 Latona Avenue, N.E.
Seattle, Washington 98105

DEC 1 1982

1982

Dear Mr. Morrison:

A fire inspection of the above named premises disclosed a violation of City Ordinance which must be corrected as follows:

OK

1. City Ordinance requires that permits be obtained from the Chief of the Fire Department to store, use, or maintain hazardous materials or processes. In this regard, you apparently require permit(s) as follows:

a. Code 151 Flammable liquid, storage
b. Code 141 Flammable finishing (spray painting)

Upon receipt of the attached application(s) in this office, a Fire Prevention Inspector will contact you.

Fire safety indicates this item must be corrected as soon as possible.

Yours truly,

Frank R. Hanson, Chief
Seattle Fire Department

FRH:nr
WH
17-326-268

SEP 27 1979

C

A Fire Safety Inspector will re-check these items for completion in approximately 15 days. If you have questions call 625-4077

City of Seattle—Fire Department, 301 Second Avenue South, Seattle, Washington 98104

U Q

QUEEN ANNE PAINTING - LATONA
SEATTLE
HZW 3.1/3.2

WAH000016311
2010

024731

TAB 458041/04235TQ

STATE OF WASHINGTON
DEPARTMENT OF ECOLOGY
Northwest Regional Office • 3190 160th Ave SE • Bellevue, WA 98008-5452 • 425-649-7000
711 for Washington Relay Service • Persons with a speech disability can call 877-833-6341

March 9, 2010

Mr. Duane Mullen
Production Coordinator
Queen Anne Painting Co, Inc
3822 Latona Ave NE
Seattle, WA 98105

RE: Dangerous Waste Compliance Inspection at Queen Anne Painting Inc Latona, RCRA Site ID#: WAH000016311, on January 19, 2010

Dear Mr. Mullen:

Ecology's Hazardous Waste and Toxics Reduction Program recently conducted a Dangerous Waste compliance inspection at your facility. The Dangerous Waste Regulations[1] establish a safe and responsible system to manage dangerous waste.

The violations found at Queen Anne Painting Inc, Latona, are listed and summarized in the enclosed Notice to Comply. You must complete the actions needed to correct these violations and send the enclosed completed Compliance Certificate within 30 days of receipt of this letter to Susan Dier at the address above.

Failure to comply with these requirements could result in an administrative order and/or a penalty of up to $10,000 per day for each violation.

If you have any questions or need clarification of the Notice to Comply, please contact me at (425) 649-7137 or susan.dier@ecy.wa.gov.

Sincerely,

Susan Dier
Hazardous Waste Compliance Inspector
Hazardous Waste and Toxics Reduction Program

SD:SA
By certified mail: 7009 1410 0002 4171 1437
cc: Central Records/RCRA Info

[1] Authority: WAC 173-303 and RCW 70.105.080

RCRA Site ID #	Facility name	Inspection date
WAH000016311	Queen Anne Painting Co, Inc Latona	January 19, 2010
Generator status	Facility address	Date Report Sent
MQG	3822 Latona Ave NE, Seattle, WA 98105	March 9, 2010

Notice to Comply

Site contact name and title Duane Mullen, Production Coordinator	Inspector's Name Susan Dier
Site phone number (206) 522-5152	Inspector's Phone Number (425) 649-7137
Site contact e-mail address duanem@queenannepainting.com	Inspector's e-mail address susan.dier@ecy.wa.gov
Site Website www.queenannepainting.com	Back-up Inspector's Name Donovan Gray

Notes:

1. A re-inspection can occur at any time to verify the correction of the violations listed below.
2. Ecology may take formal enforcement action even if the violations are corrected.

WAC 173-303-	Observations and Violations	Actions Needed
170(2)	Drums of hazardous waste in the accumulation area lacked risk labels (see photo #8). WAC 173-303-170(2) and by reference 200(1)(d): Containers of dangerous waste were not identified with the words "Hazardous Waste" or "Dangerous Waste" and/or the major risk(s) associated with the waste.	Upon receipt of this letter, label all containers of dangerous waste in accordance with WAC 173-303-200(1)(d). Photograph the properly labeled container(s) for this waste stream and include the photo when you return the enclosed Compliance Certificate.
170(2)	Drums of hazardous waste in the 180-day accumulation area lacked accumulation start dates (see photo #9). WAC 173-303-170(2) and by reference 200(1)(c): Containers of dangerous waste were not marked with the date accumulation began and/or the date accumulation began was not clearly visible for inspection on each container.	Upon receipt of this letter, clearly write the accumulation start date on all containers holding dangerous wastes, excluding satellite containers. Also ensure that the date accumulation began is clearly visible for inspection on each container. Photograph the properly labeled containers for this waste stream and include the photos when you return the enclosed Compliance Certificate.
200(1)(e)	Piles of tarps and drop cloths in the 180-day accumulation area completely blocked access to the hazardous waste drums (see photo #10). WAC 173-303-200(1)(e) and by reference 340(3): Adequate aisle space was not maintained for the unobstructed movement of emergency personnel and equipment within the facility.	You must provide and maintain aisle space to allow for the unobstructed movement of personnel, fire protection equipment and spill control equipment in case of an emergency. When you return the enclosed Compliance Certificate, include one or more photographs showing how you have met this requirement.
200(1)(b)	The Weekly Inspection Log contained only the inspector's signature and date (see photo #7). WAC 173-303-200(1)(b) and by reference 630(6): Dangerous waste accumulation areas inspection logs lacked the required elements.	Revise your inspection log that includes *at least* the date and time of inspection, the name and signature of the inspector, a notation of the observations made, and the date and nature of any corrective measures taken. Submit a copy of the proposed inspection log when you return the enclosed Compliance Certificate.

		To determine if QAP practices treatment by generator or simply continues to reuse solvent product, please track solvent use as described below in the Concerns and Suggestions section immediately following this section of the report. I have enclosed a sample tracking log.

Concerns and Suggestions

Possible Treatment-By-Generator for solvent

Please keep a log that tracks the use and settling out process for the solvent used at job sites. Depending on the length of time between settling and reuse, the process may be treatment by generator, and thus subject to the treatment by generator regulations. Please refer to the Inspection Report section towards the end of this report for the rationale behind this. I have enclosed two publications that describe the treatment by generator process: *Technical Information Memorandum, Treatment By Generator*, and *Treatment By Generator, Treatment-Specific Guidance: Separation.* I have also created and enclosed a sample template to use for tracking solvent use.

Contaminated Shop Rag Management

Mr. Mullen told us that, while on site, workers lay solvent soaked rags on ladders to dry. When dry they put the rags in buckets of water to prevent spontaneous combustions, and bring them back to the shop. QAP's hazardous waste management instructions, partially illustrated in photo #6.1 of the photo log, appear to say to pour the water down the drain unless "extremely contaminated with solvents." The rags then go into the dumpster as solid waste. Water from the contaminated rags may designate as dangerous waste, even if the rags do not.

Used shop towels contaminated with hazardous substances may also designate as dangerous waste under the Dangerous Waste regulations. Since QAP cannot launder its rags, you must assure they do not designate as dangerous waste prior to disposal to the solid waste.

If you dispose of your contaminated towels you must manage them as dangerous waste if they fail any of the dangerous waste designation criteria.

You may use generator knowledge or have the shop towels tested by a laboratory to determine if they designate at the time they become waste on the job site. Please refer to the enclose publication, *Choosing An Analytical Laboratory For Dangerous Waste Testing*, for information on how to choose a lab.

Lead based paint chip disposal

During the compliance inspection, I told Mr. Mullen that QAP might qualify to dispose of as household hazardous waste, the lead based paint they currently remove from residences and bring back to the business to dispose of as business hazardous waste. Please refer to the EPA memo I left with you for more information. You must also contact King County's business waste line to see if they would accept this as household hazardous waste. The County may have more strict regulations than the state. The stripping compound may add hazardous constituents to the paint chips and make this waste stream ineligible as household hazardous waste. Contact the Business Waste Line at (206) 263-8899 or business.waste@kingcounty.gov.

RCRA Site ID #	Facility name	Inspection date
WAH000016311	Queen Anne Painting Co, Inc Latona	January 19, 2010
Generator status	Facility address	Date Report Sent
MQG	3822 Latona Ave NE, Seattle, WA 98105	March 9, 2010

Compliance Certificate

Instructions:

1. Complete this page **within 30 days of the receipt of the letter**

   Note: You may request an extension before this Compliance Certificate is due. You must make this request in writing and include the reason for the extension and propose a new date of completion.
2. Send this page with any supporting documentation such as photos, copies of manifests/disposal records or receipts, and if applicable, your request for extension, to:

Susan Dier, HWTR
Washington Department of Ecology
3190 160th Ave SE
Bellevue, WA 98008-5452

Summary of Hazardous Waste Violation Compliance Action				
	Check the type of documentation provided			
Violation Code	**Photo**	**Paperwork**	**Statement**	**Notes**
170(2)				Risk Labels
170(2)				Accumulation start dates
200(1)(e)				
200(1)(b)				

1. I certify that the violations noted on the Notice to Comply page have been corrected.
2. I personally examined any attached documentation submitted as proof of compliance and I believe the information to be true, accurate, and complete.
3. I am aware:
   - There are significant penalties for submitting false information and/or for non-compliance with regulations.
   - My signature **certifies compliance** with every regulation noted on the Notice to Comply page.
4. I declare under penalty of perjury the foregoing certification is true and correct.

Signature	Printed name
Position/title	Date

RCRA Site ID #	Facility name	Inspection date
WAH000016311	Queen Anne Painting Co, Inc Latona	January 19, 2010
Generator status	Facility address	Date Report Sent
MQG	3822 Latona Ave NE, Seattle, WA 98105	March 9, 2010

Inspection Report

Facility background

Queen Anne Painting (QAP) has been painting exteriors and interiors of homes in the Seattle area for more than 30 years. Their waste streams include "stripper waste," stripper with lead based paint from older homes, and spent solvent from cleaning paint guns.

Site Tour Highlights

Mr. Mullen first showed us the Free Paint/Pick up Room (see photos 1-3) where they store leftover paint that they give away, free, to the public. He said that in good weather they may put it out on the street. QAP also stores some of their product here.

We then went out into the shop area where I noticed several open cans of lacquer and paint thinner. I told Mr. Mullen that these should be kept closed; he said the cans were empty and they were air drying the last few drops in the can before disposing of them to the solid waste. In error, I told him that the lids must be kept on the cans to prevent volatilization of the thinner. According to WAC 173-303-160(2): "A container or inner liner is 'empty' when:

(a) All wastes in it have been taken out that can be removed using practices commonly employed to remove materials from that type of container or inner liner (for example, pouring, pumping, aspirating, etc.) and:

(i) No more than one inch of waste remains at the bottom of the container or inner liner; or

(ii) No more than 3 percent by weight of the total capacity of the container remains in the container or inner liner if the container is less than or equal to 119 gallons in size;"

Since these containers are empty according to the regulations, QAP may continue to air dry *empty* lacquer and paint thinner cans.

Mr. Mullen then showed us the metal shed in the fenced back yard where QAP keeps its hazardous waste accumulation area. Piles of drop cloths and tarps blocked the aisle, preventing inspection of the hazardous waste drums (see photo #10 in the attached photo log). In addition to being a violation of the Dangerous Waste Regulations, Chapter 173-303-200(1)(e) WAC, blockage of the aisle space may also violate local fire codes.

Donovan Gray climbed over the pile of tarps to see if the liquid (solvent) hazardous waste drums had secondary containment; he said they did. He said none of the drums had risk labels.

During the inspection, Mr. Mullen told us that they use solvent for paint stripping. He said they use and reuse the solvent until it becomes too dirty, at which time they dispose of it as hazardous waste. He told us that when the painters bring back dirty solvent from the site, QAP sets the cans aside for a time to let the dirty solvent settle out; then they pour off the clean solvent into a clean product container and continue to use it. I told Mr. Mullen that this might be treatment-by-generator and may count towards their generator status. Mr. Mullen said that Rob Reuter of Ecology's Toxics Reduction Unit, knows of the process and had never expressed this concern. I told Mr. Mullen that I would discuss their situation with Mr. Reuter and advise QAP how they should manage this waste stream in the future.

Upon talking with Mr. Reuter, he requested that QAP be allowed to continue this process, but also suggested that QAP keep a log of the product use over a period of three months during a busier season, such as April-June, to determine how long the product settles until going back out to job sites. Depending on how long it sits between uses could help determine whether the solvent settling is continuing product use or treatment by generator.

RCRA Site ID #	Facility name	Inspection date
WAH000016311	Queen Anne Painting Co, Inc Latona	January 19, 2010
Generator status	Facility address	Date Report Sent
MQG	3822 Latona Ave NE, Seattle, WA 98105	March 9, 2010

During the inspection, I did not ask to view the hazardous waste manifests. After a couple of requests to Mr. Mullen by phone and email, I received QAP's uniform hazardous waste manifests via email on February 18, 2010. QAP had two hazardous waste shipments in 2009: a shipment on March 11 that consisted of two drums of waste paint related materials, and a shipment on August 17 that consisted of a single drum of lead based paint chips with stripper and two drums of waste paint related materials. These records showed that QAP may at times generate over 220 pounds of waste per month and as a result be regulated as a medium quantity generator.

We left the following publications with Queen Anne Painting:

- EPA Memorandum (*Regulatory Status of Waste Generated by Contractors and Residents from Lead-Based Paint Activities Conducted in Households*)
- EPA Publication *Rules Changed to Accelerate Lead-Based Paint Removal*
- *E-cycle Washington*, Take it Back Network, King County Publication
- *Focus on Small Spill Preparedness Kit Guide*
- *Focus on Small Spill Cleanup Guide*
- *Focus on Spill reporting under the Dangerous Waste Regulations*
- *Focus on Used Shop Towels.*
- *Weekly Inspection Checklist template*
- *The Universal Waste Rule for Lamps*
- *Do Your Drums Pass the Test?*
- *Guide for Dangerous Waste Generators in Washington State, Quick Reference Guide*
- *Dangerous Waste Regulations, Chapter 173-303 WAC*

RCRA Site ID #	Facility name	Inspection date
WAH000016311	Queen Anne Painting Co, Inc Latona	January 19, 2010
Generator status	Facility address	Date Report Sent
MQG	3822 Latona Ave NE, Seattle, WA 98105	March 9, 2010

PHOTO LOG

Photographer: Donovan Gray

Witness: Susan Dier

Photo #/Area/Notes	Photographs
1. Shop floor Overview of used paint room where QAP keeps leftover paint prior to giving it away to the public.	
2. Free Paint / Pickup Room Close-up of paint product and paint to be given away.	

RCRA Site ID #	Facility name	Inspection date
WAH000016311	Queen Anne Painting Co, Inc Latona	January 19, 2010
Generator status	Facility address	Date Report Sent
MQG	3822 Latona Ave NE, Seattle, WA 98105	March 9, 2010

3. Free Paint / Pickup Room Close-up of product, looking back towards the entrance.	
4. Shop area Close-up of open, empty paint thinner container.	

RCRA Site ID #	Facility name	Inspection date
WAH000016311	Queen Anne Painting Co, Inc Latona	January 19, 2010
Generator status	Facility address	Date Report Sent
MQG	3822 Latona Ave NE, Seattle, WA 98105	March 9, 2010

5. Shop Floor Overview of paint thinner containers left open on the shop floor to evaporate solvent.	
6. Hazardous Waste Accumulation Area Weekly inspection log.	

RCRA Site ID #	Facility name	Inspection date
WAH000016311	Queen Anne Painting Co, Inc Latona	January 19, 2010
Generator status	Facility address	Date Report Sent
MQG	3822 Latona Ave NE, Seattle, WA 98105	March 9, 2010

6.1. Enlargement of photo 6

Close-up of guidance material in inspection log book. Circled text refers to inappropriate management of shop rags/towels, recommending air drying rags, disposing of rags to the dumpster, and, *possibly*, disposing of solvent contaminated water down the drain.

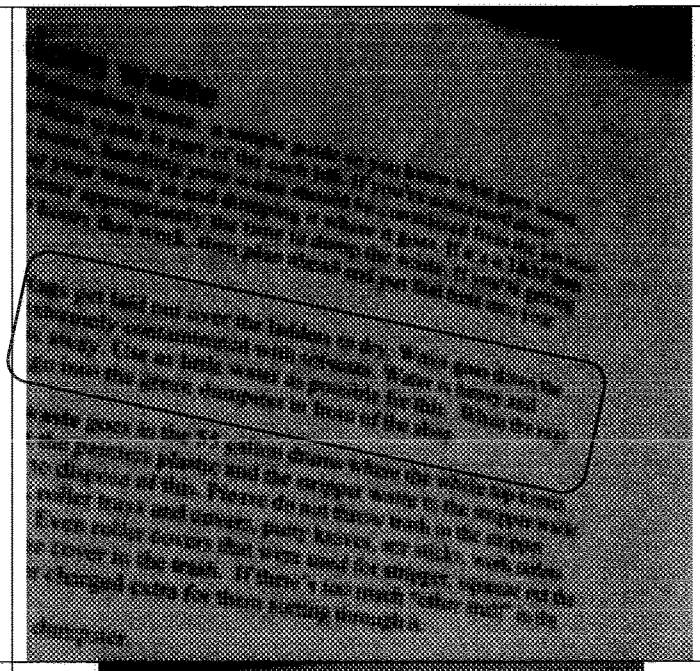

7. Hazardous Waste Accumulation Area

Close-up of inspection log shows lack of printed inspector's name, time, notation of the observations made, and the date and nature of any corrective measures taken.



RCRA Site ID #	Facility name	Inspection date
WAH000016311	Queen Anne Painting Co, Inc Latona	January 19, 2010
Generator status	Facility address	Date Report Sent
MQG	3822 Latona Ave NE, Seattle, WA 98105	March 9, 2010

Photo # 8 Hazardous Waste Accumulation Area Drums containing hazardous waste lack start date and have no risk labels. (Note: Mr. Mullen said the drum in the foreground is empty.)	
Photo # 9 Hazardous Waste Accumulation Area Close-up of hazardous waste label on drum shows lack of accumulation start date.	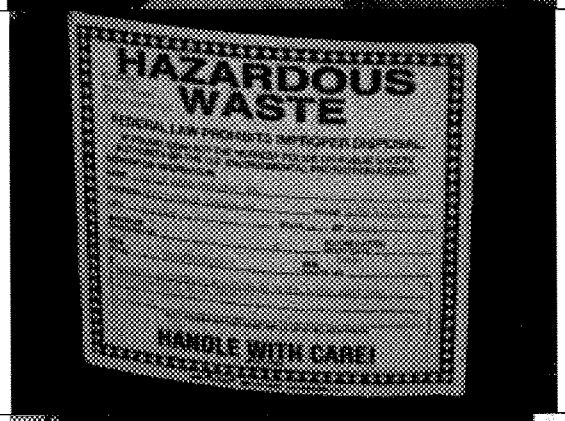
Photo # 10 Hazardous Waste Accumulation Area Overview of entry to hazardous waste accumulation area. Tarps and drop cloths block access to the hazardous waste drums barely visible from the middle left of photo to the rear. The white 2.5 gallon cans hold clean solvent product, and product that is settling to remove impurities before reuse.	

RCRA Site ID #	Facility name	Inspection date
WAH000016311	Queen Anne Painting Co, Inc Latona	January 19, 2010
Generator status	Facility address	Date Report Sent
MQG	3822 Latona Ave NE, Seattle, WA 98105	March 9, 2010

Photo # 11 Hazardous Waste Accumulation Area Open can in foreground holds a mixture of latex paint and rainwater. The plastic 5-gallon buckets hold shop rags in water that have come back from a job site.	

Queen Anne Painting, Solvent Use and Settling Tracking Log, April-June, 2010

Container #	Date in/who returned	Date out/who took	Date in/who returned	Date out/who took	Date in/who returned	Date out/who took	Date in/who returned	Date became HazWaste

STATE OF WASHINGTON
DEPARTMENT OF ECOLOGY
Northwest Regional Office • 3190 160th Ave SE • Bellevue, WA 98008-5452 • 425-649-7000
711 for Washington Relay Service • Persons with a speech disability can call 877-833-6341

April 14, 2010

Mr. Duane Mullen
Production Coordinator
Queen Anne Painting Co, Inc
3822 Latona Ave NE
Seattle, WA 98105

RE: Dangerous Waste Compliance Inspection at Queen Anne Painting Inc Latona,
RCRA Site ID#: WAH000016311, on January 19, 2010

Dear Mr. Mullen:

The Department of Ecology inspected the above location to determine compliance with the Dangerous Waste Regulations, Chapter 173-303 WAC. As a result of that inspection, I sent you a report detailing actions that needed to be taken to correct items of non-compliance. You were further directed to sign and return a certification with supporting documents showing that you had corrected the items of non-compliance.

Ecology has received your submittal stating that you have addressed and corrected the items of non-compliance. This letter serves to notify Queen Anne Painting that the Department of Ecology considers the actions requested in my March 9, 2010 compliance letter satisfactorily completed.

I will follow up with you in a few months to review the solvent tracking log and work with Queen Anne Painting to make a determination whether the using/reusing constitutes treatment by generator.

Ecology may re-inspect your business to verify that these steps have been taken and that your facility remains in compliance with the dangerous waste regulations. Ecology conducts dangerous waste inspections to verify that dangerous waste is being safely and properly managed to protect human health and the environment in compliance with the regulations. It is important to emphasize that all dangerous waste generators are responsible for complying with the dangerous waste regulations.

If you have any questions or would like to correct or clarify information in this letter, please contact me at susan.dier@ecy.wa.gov or (425) 649-7137.

Sincerely,

Susan Dier
Hazardous Waste Compliance Inspector
Hazardous Waste and Toxics Reduction Program

RCRA Site ID #	Facility name	Inspection date
WAH000016311	Queen Anne Painting Co, Inc Latona	January 19, 2010
Generator status	Facility address	Date Report Sent
MQG	3822 Latona Ave NE, Seattle, WA 98105	March 9, 2010

Compliance Certificate

Instructions:

1. Complete this page **within 30 days of the receipt of the letter**

   Note: You may request an extension before this Compliance Certificate is due. You must make this request in writing and include the reason for the extension and propose a new date of completion.
2. Send this page with any supporting documentation such as photos, copies of manifests/disposal records or receipts, and if applicable, your request for extension, to:

Susan Dier, HWTR
Washington Department of Ecology
3190 160th Ave SE
Bellevue, WA 98008-5452

Summary of Hazardous Waste Violation Compliance Action				
	Check the type of documentation provided			
Violation Code	**Photo**	**Paperwork**	**Statement**	**Notes**
170(2)	✓			Risk Labels
170(2)	✓			Accumulation start dates
200(1)(e)	✓			aisle space
200(1)(b)		✓		See attachment

1. I certify that the violations noted on the Notice to Comply page have been corrected.
2. I personally examined any attached documentation submitted as proof of compliance and I believe the information to be true, accurate, and complete.
3. I am aware:
   - There are significant penalties for submitting false information and/or for non-compliance with regulations.
   - My signature **certifies compliance** with every regulation noted on the Notice to Comply page.
4. I declare under penalty of perjury the foregoing certification is true and correct.

Signature	Printed name Duane M. Mullen
Position/title Operations Manager	Date 4/7/2010

Received by email April 9, 2010
Susan Dier

Hazardous waste shed #1



Hazardous waste shed #2



Hazardous waste shed #3

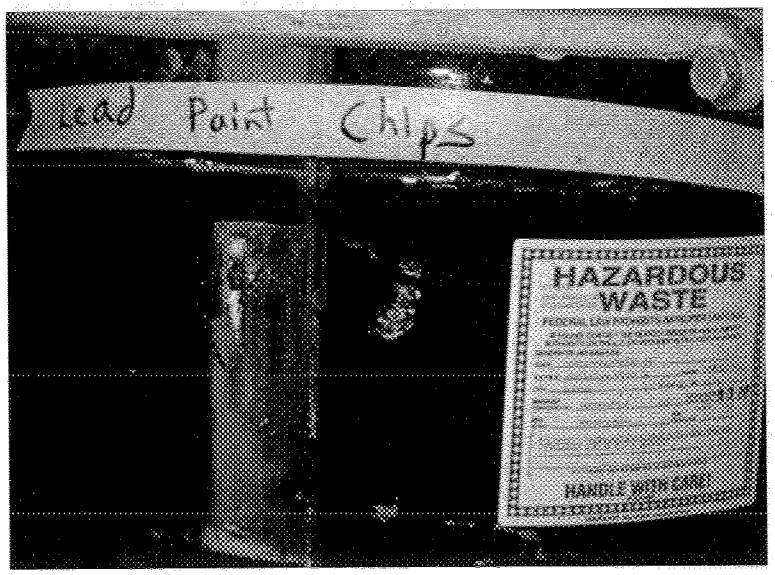

Hazardous waste shed #4



Hazardous waste shed #5



Hazardous waste shed #6



Hazardous waste shed #7

Weekly Inspection Log - Hazardous Waste

Inspected by: Print & Sign	Date & Time Inspected	Issues	Resolution & Date Resolved

ALLIED WASTE SERVICES

October 1, 2008

Important:

Thank you for the opportunity to serve your recycling needs. When looking to the future, we can't help but think about environmental issues that impact our communities. This is why we are committed to being part of the solution!

In accordance with Department of Justice Antitrust Decrees, an updated customer service agreement must be on file in order to continue to provide your business with the recycling solutions you have come to expect from Allied. Our records show that your approval needs to be renewed.

Please take a moment to verify that the information listed on the accompanying Customer Service Agreement, corresponds with your current service levels and your existing charges.

Please sign and date where indicated, and return in the self-addressed stamped envelope enclosed. Please retain one copy for your records.

If you have any questions, please feel free to call us at ***206-332-7777***.

We appreciate your attention to this very important process and we look forward to your continued patronage.

Sincerely,

ALLIED SERVICES, SEATTLE
A Partner you can count on.

A history full of change. A future full of promise.
Recycle...Reduce...Divert

Customer Service Agreement

ALLIED WASTE SERVICES

AGREEMENT NUMBER 1403110308

ACCOUNT NUMBER 861403

INVOICE TO

ER QUEEN ANNE PAINTING

ATTN.: ~~DIANE~~ Duane

ADDRESS 3822 LATONA AVE NE

CITY STATE SEATTLE, WA

ZIP CODE 98105-6813

TEL. NO. (206) 522-5152 FAX NO. (206) 522-5133

SITE LOCATION

SITE NAME QUEEN ANNE PAINTING

ADDRESS 3822 LATONA AVE NE

CITY STATE SEATTLE, WA

ZIP CODE 98105-6813

TEL. NO. (206)522-5152 FAX NO. 206 522 5133

AUTHORIZED BY: ~~DIANE~~ Duane TITLE Production Mgr.

CONTACT Duane ~~DIANE / CHRIST~~I TITLE Production Mgr.

W/O	CONT. GRP.	TYPE	SIZE	C	QUANTITY	ACCT. TYPE	C/O	GRID	SERV. FREQUENCY	EST. LIFTS	S	P.O. REQ.	REC'PT REQ.	L/F CODE	C/F/V	L/F AMOUNT	OPEN DATE	L.O.B.	PRE BILL	BILL FREQ.	CHARGES		CHARGES	
	4	FR	1.00		1	P	N	C45IXJ	1/ 1W		R	Y	N	RA·RC			2/12/04	70	0	MONTHLY	NON-SCHEDULED SERVICE RECYCLABLE MIXED PAPER C RENTAL	$24.01 $.08- $9.70	FUEL RECOVERY FEE BASIC SERVICE	$13.62 $68.61

RABANCO, LTD. DBA ALLIED WASTE SERVICES OF SEATTLE

HEREINAFTER REFERRED TO AS THE "COMPANY"

BY: _____ TITLE: _____

(AUTHORIZED SIGNATURE)

The undersigned individual signing this Agreement on behalf of Customer acknowledges that he or she had read and understands the terms and conditions of this Agreement and that he or she had the authority to sign this Agreement on behalf of Customer.

BY: Duane M. Mullen (AUTHORIZED SIGNATURE) TITLE: Production Manager

Duane M. Mullen CUSTOMER NAME (PLEASE PRINT) 11/6/2008 DATE OF AGREEMENT

COMMENTS

Rate based on _____ lbs/yd.

FOR OFFICE USE ONLY

DOES FACILITY HAVE A HAZARDOUS WASTE GENERATOR I.D. NUMBER?

I.D. NUMBER ☐ YES ☐ NO

NATIONAL ACCOUNT NUMBER	CUSTOMER CATEG.	CASH TOLERANCE	SUSPEND	CREDIT ANALYST
	COMM	CTP	Y	LS00070

SITE NUMBER	CONTRACT EFFECTIVE DATE	TERM	REVIEW DATE	C.P.I.	CONTRACT STATUS	PURCHASE ORDER NUMBER	S.I.C
00001	0/00/00			Y	02		

TERRITORY	SALES REPRESENTATIVE	TAX CODE	TAX EXEMPTION NUMBER	TRANS CODE	REASON CODE	COMPETITOR CODE
13	BROWN BOBBY	0013				

RENEW.	MIG	CREDIT APPROVAL	CREDIT LIMIT	CONTRACT APPROVAL	ENTERED BY	DATE
Y N	Y N					

TERMS AND CONDITIONS

SERVICES. Customer grants to Company the exclusive right to collect and dispose of all of Customer's nor hazardous solid waste materials (including recyclables) (collectively, "Waste Materials"), and Company agrees t furnish such services.

TERM. THE INITIAL TERM OF THIS AGREEMENT SHALL START ON THE DATE OF THIS AGREEMENT ANI CONTINUE FOR 36 MONTHS THEREAFTER. THIS AGREEMENT SHALL AUTOMATICALLY RENEW FOI SUCCESSIVE 36 MONTH TERMS UNLESS EITHER PARTY GIVES WRITTEN NOTICE OF TERMINATION T THE OTHER AT LEAST 60 DAYS BEFORE THE END OF THE THEN CURRENT TERM. ANY NOTICE O TERMINATION UNDER THIS AGREEMENT BY CUSTOMER SHALL BE VOID UNLESS SENT VIA CERTIFIE MAIL, RETURN RECEIPT REQUESTED, AND ACTUALLY RECEIVED BY COMPANY.

WASTE MATERIALS. The Waste Materials shall not contain any hazardous materials, wastes or substances; tox substances, wastes or pollutants; contaminants; pollutants; infectious wastes; medical wastes; or radioactive waste (collectively, "Excluded Waste"), each as defined by applicable federal, state or local laws or regulations (collectivel "Applicable Laws"). Customer shall indemnify, defend and hold harmless Company from and against any and a claims, damages, suits, penalties, fines, remediation costs, and liabilities (including court costs and reasonab attorneys' fees) ("collectively, "Losses") resulting from the inclusion of Excluded Waste in the Waste Materials.

TITLE. Company shall acquire title to Waste Materials when they are loaded into Company's truck. Title to ar liability for any Excluded Waste shall remain with Customer and shall at no time pass to Company.

CONTINUED ON REVERS

WASTE MANAGEMENT

CHEMICAL WASTE MANAGEMENT OF THE NW
17629 Cedar Springs Lane
Arlington, OR 97812
(541) 454-2643
(541) 454-3279 Fax

QUEEN ANNE PAINTING INC
WAH000016311
3822 LATONA AVE NE
SEATTLE WA 98105-6813

CERTIFICATE OF DISPOSAL

Chemical Waste Management of the Northwest, Inc., ORD089452353, has received the following waste material:

GENERATOR:	QUEEN ANNE PAINTING INC
MANIFEST #:	002266081FLE
CWM TRACKING ID:	400257-01
PROFILE#:	C15468
LINE ITEM:	9b.1
QUANTITY:	2 DM
RECEIVED DATE:	12/16/08

DISPOSAL PROCESS(ES):	STABILIZATION FOLLOWED BY LANDFILL
FINAL DISPOSAL LOCATION:	LANDFILL 14
DISPOSAL DATE:	02/19/09

I certify, on behalf of the above listed treatment facility, that to the best of my knowledge, the above-described waste material was managed in compliance with all applicable laws, regulations, permits and licenses on the date listed above.

CWMNW RECORDS DEPARTMENT
Date: 03/10/09

From everyday collection to environmental protection, Think Green® Think Waste Management.

Printed on 100% post-consumer recycled paper.

Please print or type. (Form designed for use on elite (12-pitch) typewriter.) 002568941FLE Form Approved. OMB No. 2050-0039

UNIFORM HAZARDOUS WASTE MANIFEST

1. Generator ID Number: WAH000016311
2. Page 1 of 1
3. Emergency Response Phone: 1-800-424-9300
4. Manifest Tracking Number: 002568941 FLE

GENERATOR

5. Generator's Name and Mailing Address
QUEEN ANNE PAINTING, INC
3822 LATONA AVENUE NE
SEATTLE, WA 98105
Generator's Phone: (206) 522-5152 121555

Generator's Site Address (if different than mailing address)

6. Transporter 1 Company Name: EMERALD SERVICES, INC.
U.S. EPA ID Number: WAD058364647

7. Transporter 2 Company Name
U.S. EPA ID Number

8. Designated Facility Name and Site Address
EMERALD RECYCLING
1825 ALEXANDER AVE
TACOMA, WA 98421
Facility's Phone: (253) 627-4822
U.S. EPA ID Number: WAD981769110

9a. HM	9b. U.S. DOT Description (including Proper Shipping Name, Hazard Class, ID Number, and Packing Group (if any))	10. Containers No.	10. Containers Type	11. Total Quantity	12. Unit Wt./Vol.	13. Waste Codes		
X	1. UN1263, RQ, Waste paint related material, 3, PG-II, RQ=100, ERG#128	6 Z	DM	060	G	~~D001~~	~~F003~~	~~F005~~
	2.			960				
	3.							
	4.							

14. Special Handling Instructions and Additional Information
a) 03448FB PAINT AND SOLVENTS
REPORT ANY 'RQ' DISCHARGE TO NATIONAL RESPONSE CENTER 800-424-8802, AND 911 EMERGENCY NUMBER OR LOCAL OPERATOR. GENERATOR CONTACT: DUANE MULLEN (206) 522-5152

15. **GENERATOR'S/OFFEROR'S CERTIFICATION:** I hereby declare that the contents of this consignment are fully and accurately described above by the proper shipping name, and are classified, packaged, marked and labeled/placarded, and are in all respects in proper condition for transport according to applicable international and national governmental regulations. If export shipment and I am the Primary Exporter, I certify that the contents of this consignment conform to the terms of the attached EPA Acknowledgment of Consent.
I certify that the waste minimization statement identified in 40 CFR 262.27(a) (if I am a large quantity generator) or (b) (if I am a small quantity generator) is true.

Generator's/Offeror's Printed/Typed Name: X Duane M. Mullen
Signature: X Duane M. Mullen
Month 3 Day 11 Year 09

INT'L

16. International Shipments ☐ Import to U.S. ☐ Export from U.S. Port of entry/exit:
Transporter signature (for exports only): Date leaving U.S.:

TRANSPORTER

17. Transporter Acknowledgment of Receipt of Materials
Transporter 1 Printed/Typed Name: Chris Ouillette
Signature: Chris Ouillette
Month 3 Day 11 Year 09
Transporter 2 Printed/Typed Name
Signature
Month Day Year

DESIGNATED FACILITY

18. Discrepancy
18a. Discrepancy Indication Space ☐ Quantity ☐ Type ☐ Residue ☐ Partial Rejection ☐ Full Rejection
Manifest Reference Number:
18b. Alternate Facility (or Generator)
U.S. EPA ID Number
Facility's Phone:
18c. Signature of Alternate Facility (or Generator)
Month Day Year

19. Hazardous Waste Report Management Method Codes (i.e., codes for hazardous waste treatment, disposal, and recycling systems)
1. H061 2. 3. 4.

20. Designated Facility Owner or Operator: Certification of receipt of hazardous materials covered by the manifest except as noted in Item 18a
Printed/Typed Name: T. Beebe
Signature: Tina Beebe
Month 03 Day 17 Year 09

EPA Form 8700-22 (Rev. 3-05) Previous editions are obsolete. **DESIGNATED FACILITY TO GENERATOR**

WASTE MANAGEMENT

Generator's Hazardous Waste Profile Sheet

Service Agreement on file? ☐ Yes ☐ No Profile Number CI5468

☐ Check here if there are multiple generating locations for this waste. Attach additional locations.

☑ Check here if a Certificate of Destruction or Disposal is required

Requested Disposal Facility Chemical Waste Management (Hazardous Waste Facility)

☑ Renewal for Profile Number _____ Waste Approval Expiration Date _____

A. Waste Generator Facility Information (must reflect location of waste generation/origin)

1. Generator Name: QUEEN ANNE PAINTING
2. Site Address: 3822 LATONA AVE
3. City/ZIP: SEATTLE, 98105
4. State: WA
5. County: USA
6. Contact Name/Title: CORY REARY
7. Email Address: _____
8. Phone: 206-522-5132
9. FAX: _____
10. NAICS Code: _____
11. Generator USEPA ID #: WAH000016311
12. State ID# (if applicable): _____

B. Customer Information ☐ same as above

P. O. Number: _____

1. Customer Name: EMERALD SVCS / ENVIRONMENTAL &
2. Billing Address: 7343 E. MARGINAL WAY S
3. City, State and ZIP: SEATTLE, WA, 98108
4. Contact Name: Patty Keene
5. Contact Email: pkeene@emeraldnw.com
6. Phone: 206-832-3056 FAX: 206-832-3156
7. Transporter Name: _____
8. Transporter ID # (if appl.): _____
9. Transporter Address: _____
10. City, State and ZIP: _____

C. Waste Stream Information

☑ USEPA Hazardous ☐ State Hazardous ☐ TSCA

1. Description
   a. Name of Waste: LEAD PAINT CHIPS CONT'D WITH STRIPPER
   b. Process Generating Waste:
   BUILDING PREP FOR PAINTING
   c. Color: VARIES MIXED COLORS
   d. Strong Odor (describe): NONE
   e. Physical State at 70°F: ☑ Solid ☐ Liquid ☐ Gas ☐ Sludge ☐ Other: _____
   f. Layers? ☑ Single layer ☐ Multi- layer
   g. Free Liquid Range (%) 0 to 0 Specific Gravity: 1.0-1.3 Viscosity: _____ BTU/lb: _____
   h. pH Range: N/A to _____
   i. Liquid Flash Point: ☐ < 73°F ☐ 73°-99°F ☐ 100°-139°F ☐ 140°-199°F ☑ > 200°F ☐ N/A
2. Is this a USEPA hazardous waste (40 CFR Part 261)? If the answer is no, skip to question f ☑ Yes ☐ No
   a. If yes, identify ALL USEPA listed and characteristic waste code numbers (D,F,K,P,U)
   D008
   b. If a characteristic hazardous waste, do underlying hazardous constituents(UHCs) apply-(40 CFR 268.48)? ☐ Yes ☑ No
   (if yes, list in Section C.2.j)
   c. Is the waste subject to RCRA Subpart CC Controls-(40 CFR 264.1083 & 265.1084)? ☐ Yes ☑ No ☐ ? Click for Add'l Info
      If no, does the waste meet the organic LDR Exemption? ☐ Yes ☑ No
      If no, does the waste contain <500 ppm volatile organic (VOC's)? ☑ Yes ☐ No
      Volatile organic concentration _____ ppm
   d. Is the waste predominately debris subject to the Alternate Debris Standards (40 CFR 268.45)? ☐ Yes ☑ No
   e. Is the waste predominately soil subject to the Alternate Soil Treatment Standards-(40 CFR 268.49)? ☐ Yes ☑ No
      If yes, will Underlying Hazardous Constituents apply? (list in C.2.j) ☐ Yes ☐ No
   f. Does the waste represented by this profile contain asbestos? ☐ Yes ☑ No
      If yes, ☐ Friable ☐ Non-Friable
   g. Does the waste represented by this profile contain benzene? ☐ Yes ☑ No
      Is this subject to Benzene Operations Waste NESHAP (40 CFR Part 61 Subpart FF)? ☐ Yes ☐ No
      If yes, complete Beneze Waste Operations NESHAP (BWON) questionaire

WASTE MANAGEMENT

General's Hazardous Waste Profile Sheet

Profile Number CI5468

C. Waste Stream Information (continued)

h. Is this profile for remediation waste from a facility that is a major source of Hazardous Air Pollutants (Site Remediation NESHAP, 40 CFR 63 subpart GGGGG)? ☐ Yes ☑ No

If yes, does the waste contain <500 ppm VOHAPs at the point of determination? ☐ Yes ☐ No

i. Does the waste represented by this waste profile sheet contain concentrations of Polychlorinated Biphenyls (PCBs) regulated by 40 CFR 761? (if yes, list in Chemical Composition - C.2.j) ☐ Yes ☑ No

Were the PCBs imported into the U.S.? ☐ Yes ☐ No

Are PCBs regulated under the "Self-Implementing Remediation Section of (Mega) Rule?" 40CFR 761,61(a) ☐ Yes ☐ No

j. Chemical Composition (List all constituents [including halogenated organics, debris, and UHC's] present in any concentration and submit representative analysis): ☐ (See Attached - for entering additional constituents)

Constituents *(Total Composition Must be > 100%)*	Lower Range	Unit of Measure	Upper Range	Unit of Measure
1. DIMETHYL GLUTARATE	2	%	4	%
2. N-METHYL-2-PYRROLIDONE	1	%	5	%
3. LEAD	>5	PPM		
4. DIMETHYL-ADIPATE	1	%	2	%
5. PAINT CHIPS CONT'D WITH LEAD PAINT STRIPPER	98	%	100	%
6.				

k. Check any that apply: ☐ Pyrophoric ☐ Water Reactive ☐ OSHA Carcinogen ☐ Shock Sensitive ☐ Oxidizer ☐ Infectious

l. Is the waste subject to controls as a Group 1 wastewater or residual under the Hazardous Organic NESHAP? ☐ Yes ☑ No

If yes, is it a Table 8 _____ or Table 9 _____ compound?

m. Does the waste represented by this waste profile sheet contain radioactive material? ☐ Yes ☑ No

Is disposal regulated by the Nuclear Regulatory Commission? ☐ Yes ☐ No

If NORM, identify isotopes and concentration, _____ pCi/g

n. Is the waste from a CERCLA (40 CFR 300, Appendix B) or state mandated clean-up? ☐ Yes ☑ No

If yes, attach Record of Decision (ROD), 104/106 or 122 order or court order that governs site clean-up for activity.

For state mandated clean-up, provide relevant documentation.

o. Is this a State Hazardous Waste? ☐ Yes ☑ No If yes, please list applicable codes _____

If NY waste codes B001-B007 apply, please complete question C.2.c on page 1.

D. DOT Information and Shipping Volume

1. Quantity of Waste

a. ☐ One Time Event ☑ Base ☐ Repeat Event

b. Estimated Annual Quantity: 1-4 55 GL DMS ☐ Tons ☐ Yards ☑ Drums ☐ Other (specify) _____

c. Shipping Frequency: Units: PER QTR Per: ☐ Month ☑ Quarter ☐ Year ☐ One Time ☐ Other _____

2. Shipping Information

a. Packaging:

☐ Roll off/End dump: _____ ☐ Other: _____

☑ Drum Type/Size: 55 GL ☐ Vacuum Box

☐ Tanker ☐ Super Sack ☐ Tote Bin ☐ Cubic Yard Boxes

b. Is this a U.S. Department of Transportation (USDOT) Hazardous Material? (If no, skip c, d and e) ☑ Yes ☐ No

c. Reportable Quantity (lbs.; kgs.): 10 d. Primary/Subsidiary Hazard Class(es)/ID#: 9

e. USDOT Shipping Name: NA3077, HAZARDOUS WASTE SOLID, N.O.S.(LEAD, DIMETHYL PG: III

E. Generator Certification (Please read and certify by signature below)

I hereby certify that all information submitted in this and all attached documents contain true and accurate descriptions of this wastestream. Any sample submitted is representative as defined in 40 CFR 261 - Appendix 1 or by using an equivalent method. I authorize WMI to obtain a sample from any waste shipment for purposes of recertification. If this certification is made by a broker, the undersigned signs as authorized agent of the generator and has confirmed the information contained in this Profile Sheet from information provided by the generator and additional information as it has determined to be reasonably necessary. If approved for management, Contractor has all the necessary permits and licenses for the waste that has been characterized and identified by this approved profile. All relevant information within the possession of the Generator regarding known or suspected hazards pertaining to the waste will be disclosed to the contractor. All changes which occur in the character of the waste will be identified by the Generator and be disclosed to the Contractor prior to providing the waste to the Contractor.

Certification Signature: [signature] Title: Production Coordinator

Name (Type or Print): Duane M. Mullen Company Name: QUEE ANNE PAINTING Date: 7/24/09

☐ Check if additional information is attached. Indicate the number of attached pages ____

EMERALD SERVICES INC | **Waste Profile Questionaire #: 0 8FB** |

A. Generator Information

EPA ID WAH000016311

Generator # QUEANNSWA State ID

Customer QUEANNSWA

Generator Name	QUEEN ANNE PAINTING, INC	Billing Company	QUEEN ANNE PAINTING, INC.
Site Address	3822 LATONA AVENUE NE	Site Address	3822 LATONA AVENUE NE
City ST Zip	SEATTLE, WA 98105	City ST Zip	SEATTLE, WA 98105
Contact	DUANE MULLEN	Contact	CORY READY
Position		Position	
Phone, Fax	(206) 522-5152 (206) 522-5133	Phone, Fax	206 522-5152 206-522-5133

B. Shipping Information

Proper Shipping Name Waste paint related material

DOT ID UN1263 Hazard Class 3 Packing Group II ERG 128 RQ 100

C. Regulatory Information

Name of Material PAINT AND SOLVENTS

Generating Process PAINT CLEANUP

- ☐ Regulated Radioactive Waste
- ☐ Regulated Infectious or Biological Waste
- ☐ Material Poisionous by Inhalation
- ☐ Regulated Benzene NESHAP Waste
- ☐ TSCA Regulated PCB Waste
- ☐ Regulated Ozone Depleting Substance
- ☐ CERCLA Regulated (Superfund) Waste
- ☐ Hazardous Debris (subjet to LDR)

- ☐ Waste contains Pesticides PPM
- ☐ Waste contains Phenolics PPM
- ☐ Waste contains Dioxins PPM
- ☐ Waste contains Halogens PPM
- ☐ Sorbent Added? Is Biodegradable? ☐
- ☐ EXEMPT Waste? CFR Part

Form Code W20

Source Code G06

Origin Code 1

System Code H061

State Codes

EPA Codes D001,F003,F005

D. Chemical / Constituent Composition

Constituent	PPM	% Volume	Constituent	PPM	% Volume
Acetone		5-10	ETHANOL		2-5
iso-Butyl acetate		5-10	ISOPROPANOL		5-10
Methanol		1-2	Methyl isobutyl ketone		5-10
MINERAL SPIRITS		5-10	PIGMENTS /EXTENDERS		2-5
Toluene		5-10	Xylene (mixed isomers)		5-10

E. Elements / Metals Composition

Method (TCLP, Generator etc) NONE

	PPM		PPM		PPM		PPM
Aluminum		Chromium		Mercury		Sodium	
Antimony		Cobalt		Molybdenum		Sulfur	
Arsenic		Copper		Nickel		Thallium	
Barium		Iodine		Phosphorous		Titanium	
Beryllium		Fluorine		Potassium		Vanadium	
Bromine		Lead		Selenium		Zinc	
Cadmium		Lithium		Silicon			
Chlorine		Manganese		Silver			

F. Reactive Characteristics

- [ ] Explosive
- [ ] Pyrophoric
- [ ] Water Reactive
- [ ] Reactive Cyanides
- [ ] Polymerizable
- [ ] Shock Sensitive
- [ ] Oxidizer
- [ ] Air Reactive
- [ ] Reactive Sulfides

G. Physical Characteristics

# Phases	1	Color	VARIES	FlashPt:		pH:	
% Liquids	100	Odor / Describe	MILD	[X] <73F (23C)		[ ] 0-2	[X] N/A
% Sludges		Viscosity	Medium	[ ] 73-140F (23-60C)		[ ] 2 1-4	
% Solids		Density / Units	/	[ ] 141-200F (61-93C)		[ ] 4 1-10	
% Powders		Specific Gravity	0.9	[ ] >200F (93C)		[ ] 10 1-12.4	
% Gases		BTUs / Lb	>5000	[ ] N/A		[ ] >= 12 5	

H. Comments

pH removed from profile as no aqueous layer present confirmed with generator Doug Wold

Generator's Certification

I hereby certify that the above and attached description is complete and accurate to the best of my knowledge and ability to determine that no deliberate or willful omissions of composition properties exist and that all known or suspected hazards have been disclosed I certify that the materials tested are representative of all material described by this profile.

Generator's Authorized Signature: [signature] **Date** 7/29/09

Name (Print) Duane M. Mullen **Title** Production Coordinator

TSDF's Certification

EMERALD SERVICES INC
1825 ALEXANDER AVE
TACOMA WA 98421

As an authorized representative of Emerald Services, Inc. , I certify by my sgnature below, that Emerald Services Inc. has the necessary permits per WAC 173-303-290(3) and 40CFR 264 12(b) to accept and properly manage the waste stream identified above

TSDF's Authorized Signature: _____ **Date** _____

Please print or type. (Form designed for use on elite (12-pitch) typewriter.) 002571907FLE

Form Approved. OMB No. 2050-0039

UNIFORM HAZARDOUS WASTE MANIFEST

1. Generator ID Number: WAH000016311
2. Page 1 of: 1
3. Emergency Response Phone: 206-832-3000
4. Manifest Tracking Number: 002571907 FLE

5. Generator's Name and Mailing Address
QUEEN ANNE PAINTING, INC
3822 LATONA AVENUE NE
SEATTLE, WA 98105
Generator's Phone: (206) 522-5152 123613
Generator's Site Address (if different than mailing address)

6. Transporter 1 Company Name: EMERALD SERVICES, INC.
U.S. EPA ID Number: WAD058364647

7. Transporter 2 Company Name
U.S. EPA ID Number

8. Designated Facility Name and Site Address
EMERALD SERVICES INC
1825 ALEXANDER AVE
TACOMA, WA 98421
Facility's Phone: (253) 627-4822
U.S. EPA ID Number: WAD981769110

9a. HM	9b. U.S. DOT Description (Including Proper Shipping Name, Hazard Class, ID Number, and Packing Group (if any))	10. Containers No.	10. Containers Type	11. Total Quantity	12. Unit Wt./Vol.	13. Waste Codes		
X	1. RQ, UN1263, Waste paint related material, 3, PG-II, RQ=100, ERG#128	002	DM	060	G	D001	F003	F005
	2.							
	3.							
	4.							

14. Special Handling Instructions and Additional Information
a) 03448FB PAINT AND SOLVENTS
REPORT ANY 'RQ' DISCHARGE TO NATIONAL RESPONSE CENTER 800-424-8802, AND 911 EMERGENCY NUMBER OR LOCAL OPERATOR. GENERATOR CONTACT: DUANE MULLEN (206) 522-5152

15. **GENERATOR'S/OFFEROR'S CERTIFICATION:** I hereby declare that the contents of this consignment are fully and accurately described above by the proper shipping name, and are classified, packaged, marked and labeled/placarded, and are in all respects in proper condition for transport according to applicable international and national governmental regulations. If export shipment and I am the Primary Exporter, I certify that the contents of this consignment conform to the terms of the attached EPA Acknowledgment of Consent.
I certify that the waste minimization statement identified in 40 CFR 262.27(a) (if I am a large quantity generator) or (b) (if I am a small quantity generator) is true.

Generator's/Offeror's Printed/Typed Name: Duane M. Mullen
Signature: [signature]
Month Day Year: 08 17 09

16. International Shipments ☐ Import to U.S. ☐ Export from U.S. Port of entry/exit:
Transporter signature (for exports only): Date leaving U.S.:

17. Transporter Acknowledgment of Receipt of Materials
Transporter 1 Printed/Typed Name: Robert E Mann
Signature: [signature]
Month Day Year: 08 17 09
Transporter 2 Printed/Typed Name
Signature
Month Day Year

18. Discrepancy
18a. Discrepancy Indication Space ☐ Quantity ☐ Type ☐ Residue ☐ Partial Rejection ☐ Full Rejection
Manifest Reference Number:
18b. Alternate Facility (or Generator) U.S. EPA ID Number
Facility's Phone:
18c. Signature of Alternate Facility (or Generator) Month Day Year

19. Hazardous Waste Report Management Method Codes (i.e., codes for hazardous waste treatment, disposal, and recycling systems)
1. H061 2. 3. 4.

20. Designated Facility Owner or Operator: Certification of receipt of hazardous materials covered by the manifest except as noted in Item 18a
Printed/Typed Name: I Beebe
Signature: Tina Beebe
Month Day Year: 08 21 09

GENERATOR | INT'L | TRANSPORTER | DESIGNATED FACILITY

EPA Form 8700-22 (Rev. 3-05) Previous editions are obsolete.

DESIGNATED FACILITY TO GENERATOR

Please print or type. (Form designed for use on elite (12-pitch) typewriter.) Form Approved. OMB No. 2050-0039

UNIFORM HAZARDOUS WASTE MANIFEST

1. Generator ID Number: [illegible]
2. Page 1 of 1
3. Emergency Response Phone: [illegible]
4. Manifest Tracking Number: 002571907 FLE

5. Generator's Name and Mailing Address: [illegible]
Generator's Site Address (if different than mailing address):
Generator's Phone:

6. Transporter 1 Company Name: [illegible]
U.S. EPA ID Number: [illegible]

7. Transporter 2 Company Name:
U.S. EPA ID Number:

8. Designated Facility Name and Site Address: [illegible]
U.S. EPA ID Number: [illegible]
Facility's Phone:

9a. HM	9b. U.S. DOT Description (including Proper Shipping Name, Hazard Class, ID Number, and Packing Group (if any))	10. Containers No.	10. Containers Type	11. Total Quantity	12. Unit Wt./Vol.	13. Waste Codes
	1. [illegible]	002	[illegible]	060	[illegible]	[illegible]
	2.					
	3.					
	4.					

14. Special Handling Instructions and Additional Information: [illegible]

REPORT AND "RQ" DISCHARGE TO NATIONAL RESPONSE CENTER 800-424-8802, AND 911 EMERGENCY NUMBER OR LOCAL OPERATOR. GENERATOR CONTACT: DUANE MULLEN (206) [illegible]

15. **GENERATOR'S/OFFEROR'S CERTIFICATION:** I hereby declare that the contents of this consignment are fully and accurately described above by the proper shipping name, and are classified, packaged, marked and labeled/placarded, and are in all respects in proper condition for transport according to applicable international and national governmental regulations. If export shipment and I am the Primary Exporter, I certify that the contents of this consignment conform to the terms of the attached EPA Acknowledgment of Consent.
I certify that the waste minimization statement identified in 40 CFR 262.27(a) (if I am a large quantity generator) or (b) (if I am a small quantity generator) is true.

Generator's/Offeror's Printed/Typed Name: [illegible] Signature: [illegible] Month 08 Day 17 Year [illegible]

16. International Shipments ☐ Import to U.S. ☐ Export from U.S. Port of entry/exit:
Transporter signature (for exports only): Date leaving U.S.:

17. Transporter Acknowledgment of Receipt of Materials
Transporter 1 Printed/Typed Name: Robert E Mann Signature: [illegible] Month 08 Day 17 Year 09
Transporter 2 Printed/Typed Name: Signature: Month Day Year

18. Discrepancy
18a. Discrepancy Indication Space ☐ Quantity ☐ Type ☐ Residue ☐ Partial Rejection ☐ Full Rejection
Manifest Reference Number:
18b. Alternate Facility (or Generator) U.S. EPA ID Number
Facility's Phone:
18c. Signature of Alternate Facility (or Generator) Month Day Year

19. Hazardous Waste Report Management Method Codes (i.e., codes for hazardous waste treatment, disposal, and recycling systems)

1.	2.	3.	4.
[illegible]			

20. Designated Facility Owner or Operator: Certification of receipt of hazardous materials covered by the manifest except as noted in Item 18a
Printed/Typed Name Signature Month Day Year

GENERATOR / INT'L / TRANSPORTER / DESIGNATED FACILITY

EPA Form 8700-22 (Rev. 3-05) Previous editions are obsolete. **GENERATOR'S INITIAL COPY**

Emerald Services Inc.

LDR NOTIFICATION FORM

Generator Name Queen Anne Painting

Manifest No. 002571907FLE

Pursuant to 40 CFR §268.7(a), I hereby notify that this shipment contains waste restricted under 40 CFR Part 268 Land Disposal Restrictions (LDR).

A. GENERAL WASTE NOTIFICATION

Form Line No.	Profile No.	EPA Waste Codes & LDR Subcategories (if any) *List codes or use Attachment 1*	NWW	WW	Waste Constituent Notification *Check the "None" box or List Legend Constituent # or use Attachment 2*
1	03448FB	*D001,F003,F005* ☐ Check if Attachment 1 has been used	☒	☐	*51,178,185,231,245* ☒ None ☐ Check if Attachment 2 has been used
2		☐ Check if Attachment 1 has been used	☐	☐	☐ None ☐ Check if Attachment 2 has been used
3		☐ Check if Attachment 1 has been used	☐	☐	☐ None ☐ Check if Attachment 2 has been used
4		☐ Check if Attachment 1 has been used	☐	☐	☐ None ☐ Check if Attachment 2 has been used
5		☐ Check if Attachment 1 has been used	☐	☐	☐ None ☐ Check if Attachment 2 has been used
6		☐ Check if Attachment 1 has been used	☐	☐	☐ None ☐ Check if Attachment 2 has been used

B. HAZARDOUS DEBRIS NOTIFICATION

☐ This hazardous debris, as identified above on Line No(s). _____ is subject to the alternative treatment standards of 40 CFR §268.45.

The waste contains the following contaminants subject to treatment (check all that apply):

☐ Toxicity characteristic debris ☐ Debris contaminated with listed waste ☐ Cyanide reactive debris

C. CONTAMINATED SOIL NOTIFICATION & CERTIFICATION

☐ This contaminated soil, as identified above on Line No(s). _____ is subject to the alternative treatment standards of 40 CFR §268.49(c).

Complete the following: "I certify under penalty of law that I personally have examined this contaminated soil & it [☐does/ ☐does not] contain listed hazardous waste & [☐does / ☐does not] exhibit a characteristic of hazardous waste & [☐is subject to / ☐complies with] soil treatment standards as provided by §268.49(c) or the universal treatment standards". *Note: Constituents subject to treatment are any constituents listed in 40 CFR §268.48 Universal Treatment Standards that are reasonably expected to be present in any given volume of contaminated soil, except fluoride, selenium, sulfides, vanadium & zinc, & are present at concentrations greater than ten times the universal treatment standard.*

D. LAB PACK (INCINERATION) NOTIFICATION & CERTIFICATION

☐ This lab pack, as identified above on Line No(s). _____ is subject to the alternative treatment standards of 40 CFR §268.42(c).

"I certify under penalty of law that I personally have examined & am familiar with the waste & that the lab pack contains only wastes that have not been excluded under Appendix IV to 40 CFR Part 268 & that this lab pack will be sent to a combustion facility in compliance with the alternative treatment standards for lab packs at 40 CFR §268.42(c). I am aware that there are significant penalties for submitting a false certification, including the possibility of fine or imprisonment".

E. EXTENSIONS & VARIANCES

☐ This waste, as identified above on Line No(s). _____ is not prohibited from land disposal & is subject to a deadline extension or variance, e.g., treatability variance, case-by-case extension. *Describe below any extension or variance that applies to this waste & include applicable dates:*

Generator's Authorized Signature	Name & Title (Printed or Typed)	Date
[signature]	Duane M. Mullen Operations Mgr	08 / 17 / 09

LDR ATTACHMENT 1: EPA WASTE CODE LISTING

Note: If this form is necessary for notification purposes, it must be used inconjunction with the Notification form and/or Certification form.

Generator *Queen Anne Painting* **Manifest**

Line #'s	EPA Code	Line #'s	EPA Code	Line #'s	EPA Code	Line #'s	EPA Code	Line #'s	EPA Code	Line #'s	EPA Code
					"D" Characteristic Codes						
1	D001 ICW		D004		D009 HM (Organic)		D017		D026		D035
	D001 LQ (≥10% TOC)		D005		D009 HM (Inorganic)		D018		D027		D036
	D002		D006		D010		D019		D028		D037
	D003 EX		D006 CB		D011		D020		D029		D038
	D003 OR		D007		D012		D021		D030		D039
	D003 RC		D008		D013		D022		D031		D040
	D003 RS		D008 LB		D014		D023		D032		D041
	D003 UO		D009 LM-NRR		D015		D024		D033		D042
	D003 WR		D009 LM-RR		D016		D025		D034		D043
					"F" Listed Codes						
	F001		F006		F011		F022		F027		F037
	F002		F007		F012		F023		F028		F038
1	F003		F008		F019		F024		F032		F039
	F004		F009		F020		F025		F034		
1	F005		F010		F021		F026		F035		
					"K" Listed Codes						
	K001		K022		K043		K086		K109		K144
	K002		K023		K044		K087		K110		K145
	K003		K024		K045		K088		K111		K147
	K004		K025		K046		K093		K112		K148
	K005		K026		K047		K094		K113		K149
	K006 AN		K027		K048		K095		K114		K150
	K006 HY		K028		K049		K096		K115		K151
	K007		K029		K050		K097		K116		K156
	K008		K030		K051		K098		K117		K157
	K009		K031		K052		K099		K118		K158
	K010		K032		K060		K100		K123		K159
	K011		K033		K061		K101		K124		K161
	K013		K034		K062		K102		K125		K169
	K014		K035		K069 CS		K103		K126		K170
	K015		K036		K069 NCS		K104		K131		K171
	K016		K037		K071 RR		K105		K132		K172
	K017		K038		K071 NRR		K106 LM-RR		K136		
	K018		K039		K073		K106 LM-NRR		K140		
	K019		K040		K083		K106 HM		K141		
	K020		K041		K084		K107		K142		
	K021		K042		K085		K108		K143		
					"P" Listed Codes						
	P001		P012		P024		P038		P049		P064
	P002		P013		P026		P039		P050		P065 NIRR
	P003		P014		P027		P040		P051		P065 LM-IR
	P004		P015		P028		P041		P054		P065 LM-RR
	P005		P016		P029		P042		P056		P065 HM- IRR
	P006		P017		P030		P043		P057		P066
	P007		P018		P031		P044		P058		P067
	P008		P020		P033		P045		P059		P068
	P009		P021		P034		P046		P060		P069
	P010		P022		P036		P047		P062		P070
	P011		P023		P037		P048		P063		P071

Note: The Line #'s are from the Notification Form, not the hazardous waste manifest.

LDR ATTACHMENT 1: EPA WASTE CODE LISTING - PAGE 2 MANIFEST NO.:

Line #'s	EPA Code	Line #'s	EPA Code	Line #'s	EPA Code	Line #'s	EPA Code	Line #'s	EPA Code	Line #'s	EPA Code
	P072		P087		P097		P110		P122		P196
	P073		P088		P098		P111		P123		P197
	P074		P089		P099		P112		P127		P198
	P075		P092 NIRR		P101		P113		P128		P199
	P076		P092 LM-		P102		P114		P185		P201
	P077		P092 LM-RR		P103		P115		P188		P202
	P078		P092 HM-IRR		P104		P116		P189		P203
	P081		P093		P105		P118		P190		P204
	P082		P094		P106		P119		P191		P205
	P084		P095		P108		P120		P192		
	P085		P096		P109		P121		P194		
					"U" Listed Codes						
	U001		U045		U089		U133		U174		U221
	U002		U046		U090		U134		U176		U222
	U003		U047		U091		U135		U177		U223
	U004		U048		U092		U136		U178		U225
	U005		U049		U093		U137		U179		U226
	U006		U050		U094		U138		U180		U227
	U007		U051		U095		U140		U181		U228
	U008		U052		U096		U141		U182		U234
	U009		U053		U097		U142		U183		U235
	U010		U055		U098		U143		U184		U236
	U011		U056		U099		U144		U185		U237
	U012		U057		U101		U145		U186		U238
	U014		U058		U102		U146		U187		U239
	U015		U059		U103		U147		U188		U240 (2,4-D)
	U016		U060		U105		U148		U189		U240 (2,4-D Salts)
	U017		U061		U106		U149		U190		U243
	U018		U062		U107		U150		U191		U244
	U019		U063		U108		U151 LM-NRR		U192		U246
	U020		U064		U109		U151 LM-RR		U193		U247
	U021		U066		U110		U151 HM		U194		U248
	U022		U067		U111		UI52		U196		U249
	U023		U068		U112		U153		U197		U271
	U024		U069		U113		U154		U200		U278
	U025		U070		U114		U155		U201		U279
	U026		U071		U115		U156		U202		U280
	U027		U072		U116		U157		U203		U328
	U028		U073		U117		U158		U204		U353
	U029		U074		U118		U159		U205		U359
	U030		U075		U119		U160		U206		U364
	U031		U076		U120		U161		U207		U367
	U032		U077		U121		U162		U208		U372
	U033		U078		U122		U163		U209		U373
	U034		U079		U123		U164		U210		U387
	U035		U080		U124		U165		U211		U389
	U036		U081		U125		U166		U213		U394
	U037		U082		U126		U167		U214		U395
	U038		U083		U127		U168		U215		U404
	U039		U084		U128		U169		U216		U408
	U041		U085		U129		U170		U217		U409
	U042		U086		U130		U171		U218		U410
	U043		U087		U131		U172		U219		U411
	U044		U088		U132		U173		U220		

Note: The Line #'s are from the Notification Form, not the hazardous waste manifest.

LDR ATTACHMENT 2: WASTE CONSTITUENT NOTIFICATION

Note: If this form is necessary for notification purposes, it must be used inconjunction with the Notification form and/or Certification form.

Generator *Queen Anne Painting* **Manifest** _____

LDR Inorganic Constituents (40 CFR §268.48)

Line #'s	Constituent	Legend #	Line #'s	Constituent	Legend #	Line #'s	Constituent	Legend #
	Antimony	246		Cyanides (Total)	252		Nickel	258
	Arsenic	247		Cyanides (Amenable)	253		Selenium [1]	259
	Barium	248		Fluoride [1]	254		Silver	260
	Beryllium	249		Lead	255		Sulfide [1]	261
	Cadmium	250		Mercury - NWW from Retort	256		Thallium	262
	Chromium (Total)	251		Mercury - All others	257		Vanadium [1]	263

LDR Organic Constituents (40 CFR §268.48)

Line #'s	Constituent	Legend #	Line #'s	Constituent	Legend #	Line #'s	Constituent	Legend #
	Acenaphthene	49		2-sec-Butyl-4,6- dinitrophenol (Dinoseb)	79		o,p'-DDT	112
	Acenaphthylene	50		Carbaryl *	270		p,p'-DDT	113
1	Acetone	51		Carbenzadim *	271		Dibenz(a,h)anthracene	114
	Acetonitrile	52		Carbofuran *	272		Dibenz(a,e)pyrene	115
	Acetophenone	53		Carbofuran phenol *	273		1,2-Dibromo-3-chloropropane	104
	2-Acetylaminofluorene	54		Carbon disulfide	80		1,2-Dibromoethane (Ethylene dibromide)	105
	Acrolein	55		Carbon tetrachloride	81		Dibromomethane	106
	Acrylamide *	56		Carbosulfan *	274		m-Dichlorobenzene	116
	Acrylonitrile	57		Chlordane (alpha & gamma isomers)	82		o-Dichlorobenzene	117
	Aldicarb sulfone *	265		p-Chloroaniline	83		p-Dichlorobenzene	118
	Aldrin	58		Chlorobenzene	84		Dichlorodifluoromethane	119
	4-Aminobiphenyl	59		Chlorobenzilate	85		1,1-Dichloroethane	120
	Aniline	60		2-Chloro-1,3-butadiene	86		1,2-Dichloroethane	121
	Anthracene	61		Chlorodibromomethane	87		1,1-Dichloroethylene	122
	Aramite	62		Chloroethane	88		trans-1,2-Dichloroethylene	123
	Barban *	266		bis(2- Chloroethoxy) methane	89		2,4-Dichlorophenol	124
	Bendiocarb *	267		bis(2-Chloroethyl)ether	90		2,6-Dichlorophenol	125
	Benomyl *	268		2-Chloroethyl vinyl ether *	94		2,4-D (2,4-Dichlorophenoxy-acetic acid)	107
	Benz(a)anthracene	68		Chloroform	91		1,2-Dichloropropane	126
	Benzal chloride *	69		bis(2-Chloroisopropyl)ether	92		cis-1,3-Dichloropropylene	127
	Benzene	67		p-Chloro-m-cresol	93		trans-1,3-Dichloropropylene	128
	Benzo(b)fluoranthene	70		Chloromethane (Methyl chloride)	95		Dieldrin	129
	Benzo(k) fluoranthene	71		2-Chloronaphthalene	96		Diethyl phthalate	130
	Benzo(g,h,i) fluoranthene	72		2-Chlorophenol	97		p-Dimethylaminoazobenzene *	140
	Benzo(a)pyrene	73		3-Chloropropylene	98		2-4-Dimethyl phenol	131
	alpha-BHC	63		Chrysene	99		Dimethyl phthalate	132
	beta-BHC	64		o-Cresol	100		Di-n-butyl phthalate	133
	delta-BHC	65		m-Cresol	101		1,4-Dinitrobenzene	134
	gamma-BHC	66		p-Cresol	102		4,6-Dinitro-o-cresol	135
	Bromodichloromethane	74		m-Cumenyl methylcarbamate *	275		2,4-Dinitrophenol	136
	Bromomethane (Methyl bromide)	75		Cyclohexanone	103		2,4-Dinitrotoluene	137
	4-Bromophenyl phenyl ether	76		o,p'-DDD	108		2,6-Dinitrotoluene	138
	n-Butyl alcohol	77		p,p'-DDD	109		Di-n-octyl phthalate	139
	Butyl benzyl phthalate	78		o,p'-DDE	110		Di-n-propylnitrosamine	141
	Butylate *	269		p,p'-DDE	111		1,4-Dioxane	142

[1] ***Regulated under F039 only; not a UHC*** * ***Constituent not regulated under F039*** ***Note: Line # 's are from the Notification Form, not the hazardous waste manifest.***

LDR ATTACHMENT 2: WASTE CONSTITUENT NOTIFICATION - PAGE 2 MANIFEST NO.:

Line #'s	Constituent	Legend #	Line #'s	Constituent	Legend #	Line #'s	Constituent	Legend #
	Diphenylamine	143		Methyl ethyl ketone	184		Physostigmine salicylate *	287
	Diphenylnitrosamine	144	1	Methyl isobutyl ketone	185		Promecarb *	288
	1,2-Diphenylhydrazine	145		Methyl methacrylate	186		Pronamide *	218
	Disulfoton	146		Methyl methansulfonate	187		Propham *	289
	Dithiocarbamates (total) *	276		Methyl parathion	188		Propoxur *	290
	Endosulfan I	147		3-Methylcholanthrene	181		Prosulfocarb *	291
	Endosulfan II	148		4,4-Methylene bis(2-chloro-aniline)	182		Pyrene	219
	Endosulfan sulfate	149		Methylene chloride	183		Pyridine	220
	Endrin	150		Metolcarb *	281		Safrole	221
	Endrin aldehyde	151		Mexacarbate *	282		Silvex (2,4,5-TP)	222
	EPTC	277		Molinate *	283		TCDDs (All Tetrachloro-dibenzo-p-dioxins)	225
	2-Ethoxyethanol **	32		Naphthalene	189		TCDFs (All Tetrachloro-dibenzofurans)	226
	Ethyl acetate	152		2-Naphthylamine	190		1,2,4,5-Tetrachlorobenzene	224
	Ethyl benzene	154		o-Nitroaniline *	191		1,1,1,2-Tetrachloroethane	227
	Ethyl cyanide	153		p-Nitroaniline	192		1,1,2,2,-Tetrachloroethane	228
	Ethyl ether	155		Nitrobenzene	193		Tetrachloroethylene	229
	Ethyl methacrylate	157		5-Nitro-o-toluidine	194		2,3,4,6-Tetrachlorophenol	230
	Ethylene oxide	158		o-Nitrophenol *	195		Thiodicarb *	292
	bis(2-Ethylhexyl) phthalate	156		p-Nitrophenol	196		Thiophanate-methyl *	293
	Famphur	159		2-Nitropropane **	33	1	Toluene	231
	Fluoranthene	160		N-Nitrosodiethylamine	197		Toxaphene	232
	Fluorene	161		N-Nitrosodimethylamine	198		Triallate *	294
	Formetanate hydrochloride *	278		N-Nitroso-di-n-butylamine	199		Tribromomethane (Bromoform)	233
	Heptachlor	162		N-Nitrosomethylethylamine	200		2,4,6-Tribromophenol	295
	Heptachlor epoxide	163		N-Nitrosomorpholine	201		1,2,4-Trichlorobenzene	234
	Hexachlorobenzene	164		N-Nitrosopiperidine	202		1,1,1-Trichloroethane	235
	Hexachlorobutadiene	165		N-Nitrosopyrrolidine	203		1,1,2-Trichloroethane	236
	Hexachlorocyclopentadiene	166		Oxamyl *	284		Trichloroethylene	237
	Hexachloroethane	169		Parathion	204		Trichloromonofluoromethane	238
	Hexachloropropylene	170		Total PCBs	205		2,4,5-Trichlorophenol	239
	HxCDDs (All Hexachloro-dibenzo-p-dioxins)	167		Pebulate *	285		2,4,6-Trichlorophenol	240
	HxCDFs (All Hexachloro-dibenzofurans)	168		Pentachlorobenzene	206		2,4,5-T (2,4,5-Trichloro-phenoxyacetic acid)	223
	Indeno (1,2,3-c,d) pyrene	171		PeCDDs (All Pentachloro-dibenzo-p-dioxins)	207		1,2,3-Trichloropropane	241
	Iodomethane	172		PeCDFs (All Pentachloro-dibenzofurans)	208		1,1,2-Trichloro-1,2,2,-trifluoroethane	242
	Isobutyl alcohol	173		Pentachloroethane *	209		Triethylamine *	296
	Isodrin	174		Pentachloronitrobenzene	210		tris-(2,3-Dibromopropyl)	243
	Isosafrole	175		Pentachlorophenol	211		Vernolate *	297
	Kepone	176		Phenacetin	212		Vinyl chloride	244
	Methacrylonitrile	177		Phenanthrene	213	1	Xylenes- mixed isomers	245
1	Methanol	178		Phenol	214			
	Methapyrilene	179		Phorate	215			
	Methiocarb *	279		Phthalic acid *	216			
	Methomyl *	280		Phthalic anhydride	217			
	Methoxychlor	180		Physostigmine *	286			

** Constituent not regulated under F039.* *** F005 wastes containing no other F001-F005 solvents*

Note: Line # 's are from the Notification Form, not the hazardous waste manifest

Please print or type. (Form designed for use on elite (12-pitch) typewriter.)

Form Approved. OMB No. 2050-0039

UNIFORM HAZARDOUS WASTE MANIFEST

1. Generator ID Number: [illegible]

2. Page 1 of: 1

3. Emergency Response Phone: 1 800-424-9300

4. Manifest Tracking Number: 002571921 FLE

GENERATOR

5. Generator's Name and Mailing Address
SMITH-ONE PAINTING, INC
[illegible] ALASKA AVENUE NE
SEATTLE, WA 98105
Generator's Phone: [illegible]

Generator's Site Address (if different than mailing address)

6. Transporter 1 Company Name: EMERALD SERVICES, INC.

U.S. EPA ID Number: WAD059[illegible]

7. Transporter 2 Company Name:

U.S. EPA ID Number:

8. Designated Facility Name and Site Address
CHEMICAL WASTE MANAGEMENT
[illegible] CEDAR SPRINGS LANE
ARLINGTON, OR 97812
Facility's Phone: [illegible]

800-~~583-5263~~ 685-8001

U.S. EPA ID Number: [illegible]

9a. HM	9b. U.S. DOT Description (including Proper Shipping Name, Hazard Class, ID Number, and Packing Group (if any))	10. Containers No.	10. Containers Type	11. Total Quantity	12. Unit Wt./Vol.	13. Waste Codes
	1. RQ, NA3077, HAZARDOUS WASTE SOLID, N.O.S. (LEAD, DIMETHYL CARBONATE), 9, PG III, ERG#171, [illegible]	001	DM	275	P	D008
	2.					
	3.					
	4.					

14. Special Handling Instructions and Additional Information
ALL LEAD PAINT CHIPS CONTAMINATED WITH SOLVENT
IN CASE OF DISCHARGE TO NATIONAL RESPONSE CENTER 800-424-8802, AND SEE EMERGENCY NUMBER OR LOCAL OPERATOR. GENERATOR CONTACT: DIANE MULLEN (206) [illegible]

15. **GENERATOR'S/OFFEROR'S CERTIFICATION:** I hereby declare that the contents of this consignment are fully and accurately described above by the proper shipping name, and are classified, packaged, marked and labeled/placarded, and are in all respects in proper condition for transport according to applicable international and national governmental regulations. If export shipment and I am the Primary Exporter, I certify that the contents of this consignment conform to the terms of the attached EPA Acknowledgment of Consent.
I certify that the waste minimization statement identified in 40 CFR 262.27(a) (if I am a large quantity generator) or (b) (if I am a small quantity generator) is true.

Generator's/Offeror's Printed/Typed Name: Diane M. Mu[illegible]

Signature: [illegible]

Month 08 Day 17 Year 01

INT'L

16. International Shipments ☐ Import to U.S. ☐ Export from U.S. Port of entry/exit:
Transporter signature (for exports only): Date leaving U.S.:

TRANSPORTER

17. Transporter Acknowledgment of Receipt of Materials

Transporter 1 Printed/Typed Name: Robert E. Mau[illegible]

Signature: [illegible]

Month 08 Day 17 Year 01

Transporter 2 Printed/Typed Name:

Signature:

Month Day Year

DESIGNATED FACILITY

18. Discrepancy

18a. Discrepancy Indication Space ☐ Quantity ☐ Type ☐ Residue ☐ Partial Rejection ☐ Full Rejection

Manifest Reference Number:

18b. Alternate Facility (or Generator)

U.S. EPA ID Number:

Facility's Phone:

18c. Signature of Alternate Facility (or Generator)

Month Day Year

19. Hazardous Waste Report Management Method Codes (i.e., codes for hazardous waste treatment, disposal, and recycling systems)

1.	2.	3.	4.

20. Designated Facility Owner or Operator: Certification of receipt of hazardous materials covered by the manifest except as noted in Item 18a

Printed/Typed Name: Signature: Month Day Year

EPA Form 8700-22 (Rev. 3-05) Previous editions are obsolete.

GENERATOR'S INITIAL COPY

Emerald Services Inc.

LDR NOTIFICATION FORM

Generator Name Queen Anne Painting **Manifest No.** 002571921FLE

Pursuant to 40 CFR §268.7(a), I hereby notify that this shipment contains waste restricted under 40 CFR Part 268 Land Disposal Restrictions (LDR).

A. GENERAL WASTE NOTIFICATION

Form Line No.	Profile No.	EPA Waste Codes & LDR Subcategories (if any) *List codes or use Attachment 1*	NWW	WW	Waste Constituent Notification *Check the "None" box or List Legend Constituent # or use Attachment 2*
1	C15468	D008 ☐ Check if Attachment 1 has been used	☒	☐	255 ☒ None ☐ Check if Attachment 2 has been used
2		☐ Check if Attachment 1 has been used	☐	☐	☐ None ☐ Check if Attachment 2 has been used
3		☐ Check if Attachment 1 has been used	☐	☐	☐ None ☐ Check if Attachment 2 has been used
4		☐ Check if Attachment 1 has been used	☐	☐	☐ None ☐ Check if Attachment 2 has been used
5		☐ Check if Attachment 1 has been used	☐	☐	☐ None ☐ Check if Attachment 2 has been used
6		☐ Check if Attachment 1 has been used	☐	☐	☐ None ☐ Check if Attachment 2 has been used

B. HAZARDOUS DEBRIS NOTIFICATION

☐ This hazardous debris, as identified above on Line No(s). _____ is subject to the alternative treatment standards of 40 CFR §268.45.

The waste contains the following contaminants subject to treatment (check all that apply):
☐ Toxicity characteristic debris ☐ Debris contaminated with listed waste ☐ Cyanide reactive debris

C. CONTAMINATED SOIL NOTIFICATION & CERTIFICATION

☐ This contaminated soil, as identified above on Line No(s). _____ is subject to the alternative treatment standards of 40 CFR §268.49(c).

Complete the following: "I certify under penalty of law that I personally have examined this contaminated soil & it [☐does/ ☐does not] contain listed hazardous waste & [☐does / ☐does not] exhibit a characteristic of hazardous waste & [☐is subject to / ☐complies with] soil treatment standards as provided by §268.49(c) or the universal treatment standards". *Note: Constituents subject to treatment are any constituents listed in 40 CFR §268.48 Universal Treatment Standards that are reasonably expected to be present in any given volume of contaminated soil, except fluoride, selenium, sulfides, vanadium & zinc, & are present at concentrations greater than ten times the universal treatment standard.*

D. LAB PACK (INCINERATION) NOTIFICATION & CERTIFICATION

☐ This lab pack, as identified above on Line No(s). _____ is subject to the alternative treatment standards of 40 CFR §268.42(c).

"I certify under penalty of law that I personally have examined & am familiar with the waste & that the lab pack contains only wastes that have not been excluded under Appendix IV to 40 CFR Part 268 & that this lab pack will be sent to a combustion facility in compliance with the alternative treatment standards for lab packs at 40 CFR §268.42(c). I am aware that there are significant penalties for submitting a false certification, including the possibility of fine or imprisonment".

E. EXTENSIONS & VARIANCES

☐ This waste, as identified above on Line No(s). _____ is not prohibited from land disposal & is subject to a deadline extension or variance, e.g., treatability variance, case-by-case extension. *Describe below any extension or variance that applies to this waste & include applicable dates:*

Generator's Authorized Signature	Name & Title (Printed or Typed)	Date
[signature]	Duane M. Mullen Operations Mgr	08 / 17 / 09

LDR ATTACHMENT 1: EPA WASTE CODE LISTING

Note: If this form is necessary for notification purposes, it must be used inconjunction with the Notification form and/or Certification form.

Generator *Queen Anne Painting* **Manifest**

Line #'s	EPA Code	Line #'s	EPA Code	Line #'s	EPA Code	Line #'s	EPA Code	Line #'s	EPA Code	Line #'s	EPA Code
					"D" Characteristic Codes						
	D001 ICW		D004		D009 HM (Organic)		D017		D026		D035
	D001 LQ (≥10% TOC)		D005		D009 HM (Inorganic)		D018		D027		D036
	D002		D006		D010		D019		D028		D037
	D003 EX		D006 CB		D011		D020		D029		D038
	D003 OR		D007		D012		D021		D030		D039
	D003 RC	1	D008		D013		D022		D031		D040
	D003 RS		D008 LB		D014		D023		D032		D041
	D003 UO		D009 LM-NRR		D015		D024		D033		D042
	D003 WR		D009 LM-RR		D016		D025		D034		D043
					"F" Listed Codes						
	F001		F006		F011		F022		F027		F037
	F002		F007		F012		F023		F028		F038
	F003		F008		F019		F024		F032		F039
	F004		F009		F020		F025		F034		
	F005		F010		F021		F026		F035		
					"K" Listed Codes						
	K001		K022		K043		K086		K109		K144
	K002		K023		K044		K087		K110		K145
	K003		K024		K045		K088		K111		K147
	K004		K025		K046		K093		K112		K148
	K005		K026		K047		K094		K113		K149
	K006 AN		K027		K048		K095		K114		K150
	K006 HY		K028		K049		K096		K115		K151
	K007		K029		K050		K097		K116		K156
	K008		K030		K051		K098		K117		K157
	K009		K031		K052		K099		K118		K158
	K010		K032		K060		K100		K123		K159
	K011		K033		K061		K101		K124		K161
	K013		K034		K062		K102		K125		K169
	K014		K035		K069 CS		K103		K126		K170
	K015		K036		K069 NCS		K104		K131		K171
	K016		K037		K071 RR		K105		K132		K172
	K017		K038		K071 NRR		K106 LM-RR		K136		
	K018		K039		K073		K106 LM-NRR		K140		
	K019		K040		K083		K106 HM		K141		
	K020		K041		K084		K107		K142		
	K021		K042		K085		K108		K143		
					"P" Listed Codes						
	P001		P012		P024		P038		P049		P064
	P002		P013		P026		P039		P050		P065 NIRR
	P003		P014		P027		P040		P051		P065 LM-IR
	P004		P015		P028		P041		P054		P065 LM-RR
	P005		P016		P029		P042		P056		P065 HM- IRR
	P006		P017		P030		P043		P057		P066
	P007		P018		P031		P044		P058		P067
	P008		P020		P033		P045		P059		P068
	P009		P021		P034		P046		P060		P069
	P010		P022		P036		P047		P062		P070
	P011		P023		P037		P048		P063		P071

Note: The Line #'s are from the Notification Form, not the hazardous waste manifest.

LDR ATTACHMENT 1: EPA WASTE CODE LISTING - PAGE 2 MANIFEST NO.:

Line #'s	EPA Code	Line #'s	EPA Code	Line #'s	EPA Code	Line #'s	EPA Code	Line #'s	EPA Code	Line #'s	EPA Code
	P072		P087		P097		P110		P122		P196
	P073		P088		P098		P111		P123		P197
	P074		P089		P099		P112		P127		P198
	P075		P092 NIRR		P101		P113		P128		P199
	P076		P092 LM-RR		P102		P114		P185		P201
	P077		P092 LM-IRR		P103		P115		P188		P202
	P078		P092 HM-		P104		P116		P189		P203
	P081		P093		P105		P118		P190		P204
	P082		P094		P106		P119		P191		P205
	P084		P095		P108		P120		P192		
	P085		P096		P109		P121		P194		
					"U" Listed Codes						
	U001		U045		U089		U133		U174		U221
	U002		U046		U090		U134		U176		U222
	U003		U047		U091		U135		U177		U223
	U004		U048		U092		U136		U178		U225
	U005		U049		U093		U137		U179		U226
	U006		U050		U094		U138		U180		U227
	U007		U051		U095		U140		U181		U228
	U008		U052		U096		U141		U182		U234
	U009		U053		U097		U142		U183		U235
	U010		U055		U098		U143		U184		U236
	U011		U056		U099		U144		U185		U237
	U012		U057		U101		U145		U186		U238
	U014		U058		U102		U146		U187		U239
	U015		U059		U103		U147		U188		U240 (2,4-D)
	U016		U060		U105		U148		U189		U240 (2,4-D Salts)
	U017		U061		U106		U149		U190		U243
	U018		U062		U107		U150		U191		U244
	U019		U063		U108		U151 LM-NRR		U192		U246
	U020		U064		U109		U151 LM-RR		U193		U247
	U021		U066		U110		U151 HM		U194		U248
	U022		U067		U111		U152		U196		U249
	U023		U068		U112		U153		U197		U271
	U024		U069		U113		U154		U200		U278
	U025		U070		U114		U155		U201		U279
	U026		U071		U115		U156		U202		U280
	U027		U072		U116		U157		U203		U328
	U028		U073		U117		U158		U204		U353
	U029		U074		U118		U159		U205		U359
	U030		U075		U119		U160		U206		U364
	U031		U076		U120		U161		U207		U367
	U032		U077		U121		U162		U208		U372
	U033		U078		U122		U163		U209		U373
	U034		U079		U123		U164		U210		U387
	U035		U080		U124		U165		U211		U389
	U036		U081		U125		U166		U213		U394
	U037		U082		U126		U167		U214		U395
	U038		U083		U127		U168		U215		U404
	U039		U084		U128		U169		U216		U408
	U041		U085		U129		U170		U217		U409
	U042		U086		U130		U171		U218		U410
	U043		U087		U131		U172		U219		U411
	U044		U088		U132		U173		U220		

Note: The Line #'s are from the Notification Form, not the hazardous waste manifest.

LDR ATTACHMENT 2: WASTE CONSTITUENT NOTIFICATION

Note: If this form is necessary for notification purposes, it must be used inconjunction with the Notification form and/or Certification form.

Generator Queen Anne Painting **Manifest** _____

LDR Inorganic Constituents (40 CFR §268.48)

Line #'s	Constituent	Legend #	Line #'s	Constituent	Legend #	Line #'s	Constituent	Legend #
	Antimony	246		Cyanides (Total)	252		Nickel	258
	Arsenic	247		Cyanides (Amenable)	253		Selenium [1]	259
	Barium	248		Fluoride [1]	254		Silver	260
	Beryllium	249	1	Lead	255		Sulfide [1]	261
	Cadmium	250		Mercury - NWW from Retort	256		Thallium	262
	Chromium (Total)	251		Mercury - All others	257		Vanadium [1]	263

LDR Organic Constituents (40 CFR §268.48)

Line #'s	Constituent	Legend #	Line #'s	Constituent	Legend #	Line #'s	Constituent	Legend #
	Acenaphthene	49		2-sec-Butyl-4,6- dinitrophenol (Dinoseb)	79		o,p'-DDT	112
	Acenaphthylene	50		Carbaryl *	270		p,p'-DDT	113
	Acetone	51		Carbenzadim *	271		Dibenz(a,h)anthracene	114
	Acetonitrile	52		Carbofuran *	272		Dibenz(a,e)pyrene	115
	Acetophenone	53		Carbofuran phenol *	273		1,2-Dibromo-3-chloropropane	104
	2-Acetylaminofluorene	54		Carbon disulfide	80		1,2-Dibromoethane (Ethylene dibromide)	105
	Acrolein	55		Carbon tetrachloride	81		Dibromomethane	106
	Acrylamide *	56		Carbosulfan *	274		m-Dichlorobenzene	116
	Acrylonitrile	57		Chlordane (alpha & gamma isomers)	82		o-Dichlorobenzene	117
	Aldicarb sulfone *	265		p-Chloroaniline	83		p-Dichlorobenzene	118
	Aldrin	58		Chlorobenzene	84		Dichlorodifluoromethane	119
	4-Aminobiphenyl	59		Chlorobenzilate	85		1,1-Dichloroethane	120
	Aniline	60		2-Chloro-1,3-butadiene	86		1,2-Dichloroethane	121
	Anthracene	61		Chlorodibromomethane	87		1,1-Dichloroethylene	122
	Aramite	62		Chloroethane	88		trans-1,2-Dichloroethylene	123
	Barban *	266		bis(2- Chloroethoxy) methane	89		2,4-Dichlorophenol	124
	Bendiocarb *	267		bis(2-Chloroethyl)ether	90		2,6-Dichlorophenol	125
	Benomyl *	268		2-Chloroethyl vinyl ether *	94		2,4-D (2,4-Dichlorophenoxy-acetic acid)	107
	Benz(a)anthracene	68		Chloroform	91		1,2-Dichloropropane	126
	Benzal chloride *	69		bis(2-Chloroisopropyl)ether	92		cis-1,3-Dichloropropylene	127
	Benzene	67		p-Chloro-m-cresol	93		trans-1,3-Dichloropropylene	128
	Benzo(b)fluoranthene	70		Chloromethane (Methyl chloride)	95		Dieldrin	129
	Benzo(k) fluoranthene	71		2-Chloronaphthalene	96		Diethyl phthalate	130
	Benzo(g,h,i) fluoranthene	72		2-Chlorophenol	97		p-Dimethylaminoazobenzene *	140
	Benzo(a)pyrene	73		3-Chloropropylene	98		2-4-Dimethyl phenol	131
	alpha-BHC	63		Chrysene	99		Dimethyl phthalate	132
	beta-BHC	64		o-Cresol	100		Di-n-butyl phthalate	133
	delta-BHC	65		m-Cresol	101		1,4-Dinitrobenzene	134
	gamma-BHC	66		p-Cresol	102		4,6-Dinitro-o-cresol	135
	Bromodichloromethane	74		m-Cumenyl methylcarbamate *	275		2,4-Dinitrophenol	136
	Bromomethane (Methyl bromide)	75		Cyclohexanone	103		2,4-Dinitrotoluene	137
	4-Bromophenyl phenyl ether	76		o,p'-DDD	108		2,6-Dinitrotoluene	138
	n-Butyl alcohol	77		p,p'-DDD	109		Di-n-octyl phthalate	139
	Butyl benzyl phthalate	78		o,p'-DDE	110		Di-n-propylnitrosamine	141
	Butylate *	269		p,p'-DDE	111		1,4-Dioxane	142

[1] ***Regulated under F039 only; not a UHC*** * ***Constituent not regulated under F039*** ***Note: Line # 's are from the Notification Form, not the hazardous waste manifest.***

LDR ATTACHMENT 2: WASTE CONSTITUENT NOTIFICATION - PAGE 2 MANIFEST NO.:

Line #'s	Constituent	Legend #	Line #'s	Constituent	Legend #	Line #'s	Constituent	Legend #
	Diphenylamine	143		Methyl ethyl ketone	184		Physostigmine salicylate *	287
	Diphenylnitrosamine	144		Methyl isobutyl ketone	185		Promecarb *	288
	1,2-Diphenylhydrazine	145		Methyl methacrylate	186		Pronamide *	218
	Disulfoton	146		Methyl methansulfonate	187		Propham *	289
	Dithiocarbamates (total) *	276		Methyl parathion	188		Propoxur *	290
	Endosulfan I	147		3-Methylcholanthrene	181		Prosulfocarb *	291
	Endosulfan II	148		4,4-Methylene bis(2-chloro-aniline)	182		Pyrene	219
	Endosulfan sulfate	149		Methylene chloride	183		Pyridine	220
	Endrin	150		Metolcarb *	281		Safrole	221
	Endrin aldehyde	151		Mexacarbate *	282		Silvex (2,4,5-TP)	222
	EPTC	277		Molinate *	283		TCDDs (All Tetrachloro-dibenzo-p-dioxins)	225
	2-Ethoxyethanol **	32		Naphthalene	189		TCDFs (All Tetrachloro-dibenzofurans)	226
	Ethyl acetate	152		2-Naphthylamine	190		1,2,4,5-Tetrachlorobenzene	224
	Ethyl benzene	154		o-Nitroaniline *	191		1,1,1,2-Tetrachloroethane	227
	Ethyl cyanide	153		p-Nitroaniline	192		1,1,2,2,-Tetrachloroethane	228
	Ethyl ether	155		Nitrobenzene	193		Tetrachloroethylene	229
	Ethyl methacrylate	157		5-Nitro-o-toluidine	194		2,3,4,6-Tetrachlorophenol	230
	Ethylene oxide	158		o-Nitrophenol *	195		Thiodicarb *	292
	bis(2-Ethylhexyl) phthalate	156		p-Nitrophenol	196		Thiophanate-methyl *	293
	Famphur	159		2-Nitropropane **	33		Toluene	231
	Fluoranthene	160		N-Nitrosodiethylamine	197		Toxaphene	232
	Fluorene	161		N-Nitrosodimethylamine	198		Triallate *	294
	Formetanate hydrochloride *	278		N-Nitroso-di-n-butylamine	199		Tribromomethane (Bromoform)	233
	Heptachlor	162		N-Nitrosomethylethylamine	200		2,4,6-Tribromophenol	295
	Heptachlor epoxide	163		N-Nitrosomorpholine	201		1,2,4-Trichlorobenzene	234
	Hexachlorobenzene	164		N-Nitrosopiperidine	202		1,1,1-Trichloroethane	235
	Hexachlorobutadiene	165		N-Nitrosopyrrolidine	203		1,1,2-Trichloroethane	236
	Hexachlorocyclopentadiene	166		Oxamyl *	284		Trichloroethylene	237
	Hexachloroethane	169		Parathion	204		Trichloromonofluoromethane	238
	Hexachloropropylene	170		Total PCBs	205		2,4,5-Trichlorophenol	239
	HxCDDs (All Hexachloro-dibenzo-p-dioxins)	167		Pebulate *	285		2,4,6-Trichlorophenol	240
	HxCDFs (All Hexachloro-dibenzofurans)	168		Pentachlorobenzene	206		2,4,5-T (2,4,5-Trichloro-phenoxyacetic acid)	223
	Indeno (1,2,3-c,d) pyrene	171		PeCDDs (All Pentachloro-dibenzo-p-dioxins)	207		1,2,3-Trichloropropane	241
	Iodomethane	172		PeCDFs (All Pentachloro-dibenzofurans)	208		1,1,2-Trichloro-1,2,2,-trifluoroethane	242
	Isobutyl alcohol	173		Pentachloroethane *	209		Triethylamine *	296
	Isodrin	174		Pentachloronitrobenzene	210		tris-(2,3-Dibromopropyl)	243
	Isosafrole	175		Pentachlorophenol	211		Vernolate *	297
	Kepone	176		Phenacetin	212		Vinyl chloride	244
	Methacrylonitrile	177		Phenanthrene	213		Xylenes- mixed isomers	245
	Methanol	178		Phenol	214			
	Methapyrilene	179		Phorate	215			
	Methiocarb *	279		Phthalic acid *	216			
	Methomyl *	280		Phthalic anhydride	217			
	Methoxychlor	180		Physostigmine *	286			

* *Constituent not regulated under F039.* ** *F005 wastes containing no other F001-F005 solvents*

Note: Line # 's are from the Notification Form, not the hazardous waste manifest

Emerald Service, Inc. Environmental and Hazardous Waste Services Division

Ordered: 8/12/2009 Requested Pick Up By: 8/19/2009 **Order: 123613**

7343 E. Marginal Way South, Seattle, WA 98108 Tel: (206) 363 - 9000

Customer:		**P.O. No.:**	**Generator / Site:**		EPA ID	WAH000016311
Customer #	QUEANNSWA		Generator #	QUEANNSWA	State ID	
Billing Company	QUEEN ANNE PAINTING, INC.		Generator Name	QUEEN ANNE PAINTING, INC		
Address	3822 LATONA AVENUE NE		Address	3822 LATONA AVENUE NE		
City ST Zip	SEATTLE, WA 98105		City ST Zip	SEATTLE, WA 98105		
Contact	CORY READY		Contact	DUANE MULLEN		
Phone, Fax	206 522-5152	206-522-5133	Phone, Fax	(206) 522-5152	(206) 522-5133	
Sales Person	ROB YATES					

Order Lines:

Item	Description	Profile	Quantity	Unit	Reference Document
LIQ-FB-Q-3	PAINT WASTE	03448FB	2.00	DM30	
1A1-30	30 GAL 1A1-30 (NEW)		2.00	DM30	
SUR-Q-4	FUEL AND ENERGY SURCHARGE		1.00	E	

Instructions for Drivers:

P/U 2-30
Del 2-30

The undersigned hereby acknowledges receipt of the materials and/or commencement of services described above on behalf of the parties indicated as "GENERATOR/SITE". On behalf of Generator, I hereby make an appoint Envirotech Systems Generator's true and lawful agent for the purpose of managing and above waste responsibilities. I understand that this does not relieve Generator of its responsibilities as a generator even though title of the waste transfers to Envirotech Systems. Prices quoted herein are subject to waste inspection and acceptance at the destination waste management

BY: DATE: 08/17/09

Emerald Service, Ir · Environmental and Hazardous ıste Services Division

Ordered: 8/13/2009 Requested Pick Up By: 8/20/2009 **Order: 123625**

7343 E. Marginal Way South, Seattle, WA 98108 Tel: (206) 363 - 9000

Customer:		**P.O. No.:**		**Generator / Site:**		EPA ID	WAH000016311
Customer #	QUEANNSWA			Generator #	QUEANNSWA	State ID	
Billing Company	QUEEN ANNE PAINTING, INC.			Generator Name	QUEEN ANNE PAINTING, INC		
Address	3822 LATONA AVENUE NE			Address	3822 LATONA AVENUE NE		
City ST Zip	SEATTLE, WA 98105			City ST Zip	SEATTLE, WA 98105		
Contact	CORY READY			Contact	DUANE MULLEN		
Phone, Fax	206 522-5152	206-522-5133		Phone, Fax	(206) 522-5152	(206) 522-5133	
Sales Person	ROB YATES						

Order Lines:

Item	Description	Profile	Quantity	Unit	Reference Document
STAB-Q-3	PAINT CHIPS/STRIPPER WASTE	C15468	1.00	DM55	
~~1.A2-55 REC~~	~~55 GAL 1A2-55 (RECON)~~		~~1.00~~	~~DM55~~	
SUR-Q-4	FUEL AND ENERGY SURCHARGE		1.00	E	

Instructions for Drivers:

P/U 1-55
Del 1-55 1A2

The undersigned hereby acknowledges receipt of the materials and/or commencement of services described above on behalf of the parties indicated as "GENERATOR/SITE". On behalf of Generator, I hereby make an appoint Envirotech Systems Generator's true and lawful agent for the purpose of managing and above waste responsibilities. I understand that this does not relieve Generator of its responsibilities as a generator even though title of the waste transfers to Envirotech Systems. Prices quoted herein are subject to waste inspection and acceptance at the destination waste management

BY: DATE: 08/17/09

F. Reactive Characteristics

- [ ] Explosive
- [ ] Shock Sensitive
- [ ] Pyrophoric
- [ ] Oxidizer
- [ ] Water Reactive
- [ ] Air Reactive
- [ ] Reactive Cyanides
- [ ] Reactive Sulfides
- [ ] Polymerizable

G. Physical Characteristics

# Phases	1	Color	VARIES	FlashPt:	pH:
% Liquids	100	Odor / Describe	MILD	[X] <73F (23C)	[ ] 0-2 [X] N/A
% Sludges		Viscosity	Medium	[ ] 73-140F (23-60C)	[ ] 2 1-4
% Solids		Density / Units	/	[ ] 141-200F (61-93C)	[ ] 4 1-10
% Powders		Specific Gravity	0.9	[ ] >200F (93C)	[ ] 10 1-12.4
% Gases		BTUs / Lb	>5000	[ ] N/A	[ ] >= 12 5

H. Comments

pH removed from profile as no aqueous layer present confirmed with generator Doug Wold

Generator's Certification

I hereby certify that the above and attached description is complete and accurate to the best of my knowledge and ability to determine that no deliberate or willful omissions of composition properties exist and that all known or suspected hazards have been disclosed I certify that the materials tested are representative of all material described by this profile.

Generator's Authorized Signature: _____ **Date** 7/29/09

Name (Print) Duane M. Mullen **Title** Production Coordinator

TSDF's Certification

EMERALD SERVICES INC
1825 ALEXANDER AVE
TACOMA WA 98421

As an authorized representative of Emerald Services, Inc. , I certify by my sgnature below, that Emerald Services Inc. has the necessary permits per WAC 173-303-290(3) and 40CFR 264 12(b) to accept and properly manage the waste stream identified above

TSDF's Authorized Signature: _____ **Date** _____

EMERALD SERVICES INC | Waste Profile Questionaire #: 03 FB |

A. Generator Information

EPA ID WAH000016311

Generator # QUEANNSWA State ID Customer QUEANNSWA

Generator Name	QUEEN ANNE PAINTING, INC	Billing Company	QUEEN ANNE PAINTING, INC.
Site Address	3822 LATONA AVENUE NE	Site Address	3822 LATONA AVENUE NE
City ST Zip	SEATTLE, WA 98105	City ST Zip	SEATTLE, WA 98105
Contact	DUANE MULLEN	Contact	CORY READY
Position		Position	
Phone, Fax	(206) 522-5152 (206) 522-5133	Phone, Fax	206 522-5152 206-522-5133

B. Shipping Information

Proper Shipping Name Waste paint related material

DOT ID UN1263 Hazard Class 3 Packing Group II ERG 128 RQ 100

C. Regulatory Information

Name of Material PAINT AND SOLVENTS

Generating Process PAINT CLEANUP

- [ ] Regulated Radioactive Waste
- [ ] Regulated Infectious or Biological Waste
- [ ] Material Poisionous by Inhalation
- [ ] Regulated Benzene NESHAP Waste
- [ ] TSCA Regulated PCB Waste
- [ ] Regulated Ozone Depleting Substance
- [ ] CERCLA Regulated (Superfund) Waste
- [ ] Hazardous Debris (subjet to LDR)

- [ ] Waste contains Pesticides PPM
- [ ] Waste contains Phenolics PPM
- [ ] Waste contains Dioxins PPM
- [ ] Waste contains Halogens. PPM
- [ ] Sorbent Added? Is Biodegradable? [ ]
- [ ] EXEMPT Waste? CFR Part

Form Code W20
Source Code G06
Origin Code 1
System Code H061
State Codes

EPA Codes D001,F003,F005

D. Chemical / Constituent Composition

Constituent	PPM	% Volume	Constituent	PPM	% Volume
Acetone		5-10	ETHANOL		2-5
iso-Butyl acetate		5-10	ISOPROPANOL		5-10
Methanol		1-2	Methyl isobutyl ketone		5-10
MINERAL SPIRITS		5-10	PIGMENTS /EXTENDERS		2-5
Toluene		5-10	Xylene (mixed isomers)		5-10

E. Elements / Metals Composition

Method (TCLP, Generator etc) NONE

	PPM		PPM		PPM		PPM
Aluminum		Chromium		Mercury		Sodium	
Antimony		Cobalt		Molybdenum		Sulfur	
Arsenic		Copper		Nickel		Thallium	
Barium		Iodine		Phosphorous		Titanium	
Beryllium		Fluorine		Potassium		Vanadium	
Bromine		Lead		Selenium		Zinc	
Cadmium		Lithium		Silicon			
Chlorine		Manganese		Silver			

Emerald Service, Inc. - Environmental and Hazardous Waste Services Division

Ordered: 3/5/2009 Requested Pick Up By: 3/12/2009 **Order: 121555**

7343 E. Marginal Way South, Seattle, WA 98108 Tel: (206) 363 - 9000

Customer:		**P.O. No.:**		**Generator / Site:**		EPA ID	WAH000016311
Customer #	QUEANNSWA			Generator #	QUEANNSWA	State ID	
Billing Company	QUEEN ANNE PAINTING, INC.			Generator Name	QUEEN ANNE PAINTING, INC		
Address	3822 LATONA AVENUE NE			Address	3822 LATONA AVENUE NE		
City ST Zip	SEATTLE, WA 98105			City ST Zip	SEATTLE, WA 98105		
Contact	CORY READY			Contact	DUANE MULLEN		
Phone, Fax	206 522-5152	206-522-5133		Phone, Fax	(206) 522-5152	(206) 522-5133	
Sales Person	ROB YATES						

Order Lines:

Item	Description	Profile	Quantity	Unit	Reference Document
LIQ-FB-Q-3	PAINT WASTE	03448FB	2.00	DM30	0025689FLE
~~STAB-Q-3~~	~~PAINT CHIPS/STRIPPER WASTE~~	~~C15468~~	~~1.00~~	~~DM55~~	
SUR-Q-4	FUEL AND ENERGY SURCHARGE		1.00	E	

Instructions for Drivers:

P/U 1-55 & 2-30 P/U 2-30

The undersigned hereby acknowledges receipt of the materials and/or commencement of services described above on behalf of the parties indicated as "GENERATOR/SITE". On behalf of Generator, I hereby make an appoint Envirotech Systems Generator's true and lawful agent for the purpose of managing and above waste responsibilities. I understand that this does not relieve Generator of its responsibilities as a generator even though title of the waste transfers to Envirotech Systems. Prices quoted herein are subject to waste inspection and acceptance at the destination waste management

BY: _____ DATE: 3-11-09

Please print or type. (Form designed for use on elite (12-[illegible] typewriter.) [illegible]

Form Approved. OMB No. 2050-0039

UNIFORM HAZARDOUS WASTE MANIFEST

1. Generator ID Number: [illegible]
2. Page 1 of 1
3. Emergency Response Phone: [illegible]
4. Manifest Tracking Number: 002568941 FLE

5. Generator's Name and Mailing Address
QUEEN ANNE PAINTING, INC.
[illegible] LATONA AVENUE NE
SEATTLE, WA 98105
[illegible]

Generator's Site Address (if different than mailing address)

Generator's Phone:

6. Transporter 1 Company Name: EMERALD SERVICES, INC
U.S. EPA ID Number: [illegible]

7. Transporter 2 Company Name
U.S. EPA ID Number

8. Designated Facility Name and Site Address
EMERALD RECYCLING
[illegible] ALEXANDER AVE
TACOMA, WA 98421
[illegible]

U.S. EPA ID Number: [illegible]

Facility's Phone:

9a. HM	9b. U.S. DOT Description (including Proper Shipping Name, Hazard Class, ID Number, and Packing Group (if any))	10. Containers No.	10. Containers Type	11. Total Quantity	12. Unit Wt./Vol.	13. Waste Codes		
*	1. [illegible], RQ, Waste paint related material, 3, PG-II, RQ-100, [illegible]	6	DM	[illegible]	G	D001	D003	D005
	2.							
	3.							
	4.							

14. Special Handling Instructions and Additional Information
a) [illegible] PAINT AND SOLVENTS

REPORT ANY 'RQ' DISCHARGE TO NATIONAL RESPONSE CENTER 800-424-8802, AND 911 EMERGENCY NUMBER OR LOCAL OPERATOR. GENERATOR CONTACT: DUANE MULLEN (206) [illegible]

15. **GENERATOR'S/OFFEROR'S CERTIFICATION:** I hereby declare that the contents of this consignment are fully and accurately described above by the proper shipping name, and are classified, packaged, marked and labeled/placarded, and are in all respects in proper condition for transport according to applicable international and national governmental regulations. If export shipment and I am the Primary Exporter, I certify that the contents of this consignment conform to the terms of the attached EPA Acknowledgment of Consent.
I certify that the waste minimization statement identified in 40 CFR 262.27(a) (if I am a large quantity generator) or (b) (if I am a small quantity generator) is true.

Generator's/Offeror's Printed/Typed Name: [illegible]
Signature: [illegible]
Month: 3 Day: [illegible] Year: [illegible]

16. International Shipments ☐ Import to U.S. ☐ Export from U.S. Port of entry/exit:
Transporter signature (for exports only): Date leaving U.S.:

17. Transporter Acknowledgment of Receipt of Materials
Transporter 1 Printed/Typed Name: [illegible]
Signature:
Month: 3 Day: [illegible] Year: [illegible]
Transporter 2 Printed/Typed Name
Signature
Month Day Year

18. Discrepancy
18a. Discrepancy Indication Space ☐ Quantity ☐ Type ☐ Residue ☐ Partial Rejection ☐ Full Rejection
Manifest Reference Number:
18b. Alternate Facility (or Generator)
U.S. EPA ID Number
Facility's Phone:
18c. Signature of Alternate Facility (or Generator)
Month Day Year

19. Hazardous Waste Report Management Method Codes (i.e., codes for hazardous waste treatment, disposal, and recycling systems)

1.	2.	3.	4.
[illegible]			

20. Designated Facility Owner or Operator: Certification of receipt of hazardous materials covered by the manifest except as noted in Item 18a
Printed/Typed Name
Signature
Month Day Year

GENERATOR / INT'L / TRANSPORTER / DESIGNATED FACILITY

EPA Form 8700-22 (Rev. 3-05) Previous editions are obsolete.

GENERATOR'S INITIAL COPY

Emerald Services Inc.

LDR NOTIFICATION FORM

Generator Name Queen Anne Painting **Manifest No.** 002568941FLE

Pursuant to 40 CFR §268.7(a), I hereby notify that this shipment contains waste restricted under 40 CFR Part 268 Land Disposal Restrictions (LDR).

A. GENERAL WASTE NOTIFICATION

Form Line No.	Profile No.	EPA Waste Codes & LDR Subcategories (if any) *List codes or use Attachment 1*	NWW	WW	Waste Constituent Notification *Check the "None" box or List Legend Constituent # or use Attachment 2*
1	03448FB	*D001,F003,F005* ☐ Check if Attachment 1 has been used	☒	☐	*51,178,185,231,245* ☒ None ☐ Check if Attachment 2 has been used
2		☐ Check if Attachment 1 has been used	☐	☐	☐ None ☐ Check if Attachment 2 has been used
3		☐ Check if Attachment 1 has been used	☐	☐	☐ None ☐ Check if Attachment 2 has been used
4		☐ Check if Attachment 1 has been used	☐	☐	☐ None ☐ Check if Attachment 2 has been used
5		☐ Check if Attachment 1 has been used	☐	☐	☐ None ☐ Check if Attachment 2 has been used
6		☐ Check if Attachment 1 has been used	☐	☐	☐ None ☐ Check if Attachment 2 has been used

B. HAZARDOUS DEBRIS NOTIFICATION

☐ This hazardous debris, as identified above on Line No(s). _____ is subject to the alternative treatment standards of 40 CFR §268.45.
The waste contains the following contaminants subject to treatment (check all that apply):
☐ Toxicity characteristic debris ☐ Debris contaminated with listed waste ☐ Cyanide reactive debris

C. CONTAMINATED SOIL NOTIFICATION & CERTIFICATION

☐ This contaminated soil, as identified above on Line No(s). _____ is subject to the alternative treatment standards of 40 CFR §268.49(c).
Complete the following: "I certify under penalty of law that I personally have examined this contaminated soil & it [☐does/ ☐does not] contain listed hazardous waste & [☐does / ☐does not] exhibit a characteristic of hazardous waste & [☐is subject to / ☐complies with] soil treatment standards as provided by §268.49(c) or the universal treatment standards". *Note: Constituents subject to treatment are any constituents listed in 40 CFR §268.48 Universal Treatment Standards that are reasonably expected to be present in any given volume of contaminated soil, except fluoride, selenium, sulfides, vanadium & zinc, & are present at concentrations greater than ten times the universal treatment standard.*

D. LAB PACK (INCINERATION) NOTIFICATION & CERTIFICATION

☐ This lab pack, as identified above on Line No(s). _____ is subject to the alternative treatment standards of 40 CFR §268.42(c).
"I certify under penalty of law that I personally have examined & am familiar with the waste & that the lab pack contains only wastes that have not been excluded under Appendix IV to 40 CFR Part 268 & that this lab pack will be sent to a combustion facility in compliance with the alternative treatment standards for lab packs at 40 CFR §268.42(c). I am aware that there are significant penalties for submitting a false certification, including the possibility of fine or imprisonment".

E. EXTENSIONS & VARIANCES

☐ This waste, as identified above on Line No(s). _____ is not prohibited from land disposal & is subject to a deadline extension or variance, e.g., treatability variance, case-by-case extension. *Describe below any extension or variance that applies to this waste & include applicable dates:*

_____ Generator's Authorized Signature _____ Name & Title (Printed or Typed) ____ / ____ / ____ Date

LDR ATTACHMENT 1: EPA WASTE CODE LISTING

Note: If this form is necessary for notification purposes, it must be used inconjunction with the Notification form and/or Certification form.

Generator *Queen Anne Painting* **Manifest**

Line #'s	EPA Code	Line #'s	EPA Code	Line #'s	EPA Code	Line #'s	EPA Code	Line #'s	EPA Code	Line #'s	EPA Code
"D" Characteristic Codes											
1	D001 ICW		D004		D009 HM (Organic)		D017		D026		D035
	D001 LQ (≥10% TOC)		D005		D009 HM (Inorganic)		D018		D027		D036
	D002		D006		D010		D019		D028		D037
	D003 EX		D006 CB		D011		D020		D029		D038
	D003 OR		D007		D012		D021		D030		D039
	D003 RC		D008		D013		D022		D031		D040
	D003 RS		D008 LB		D014		D023		D032		D041
	D003 UO		D009 LM-NRR		D015		D024		D033		D042
	D003 WR		D009 LM-RR		D016		D025		D034		D043
"F" Listed Codes											
	F001		F006		F011		F022		F027		F037
	F002		F007		F012		F023		F028		F038
1	F003		F008		F019		F024		F032		F039
	F004		F009		F020		F025		F034		
1	F005		F010		F021		F026		F035		
"K" Listed Codes											
	K001		K022		K043		K086		K109		K144
	K002		K023		K044		K087		K110		K145
	K003		K024		K045		K088		K111		K147
	K004		K025		K046		K093		K112		K148
	K005		K026		K047		K094		K113		K149
	K006 AN		K027		K048		K095		K114		K150
	K006 HY		K028		K049		K096		K115		K151
	K007		K029		K050		K097		K116		K156
	K008		K030		K051		K098		K117		K157
	K009		K031		K052		K099		K118		K158
	K010		K032		K060		K100		K123		K159
	K011		K033		K061		K101		K124		K161
	K013		K034		K062		K102		K125		K169
	K014		K035		K069 CS		K103		K126		K170
	K015		K036		K069 NCS		K104		K131		K171
	K016		K037		K071 RR		K105		K132		K172
	K017		K038		K071 NRR		K106 LM-RR		K136		
	K018		K039		K073		K106 LM-NRR		K140		
	K019		K040		K083		K106 HM		K141		
	K020		K041		K084		K107		K142		
	K021		K042		K085		K108		K143		
"P" Listed Codes											
	P001		P012		P024		P038		P049		P064
	P002		P013		P026		P039		P050		P065 NIRR
	P003		P014		P027		P040		P051		P065 LM-IR
	P004		P015		P028		P041		P054		P065 LM-RR
	P005		P016		P029		P042		P056		P065 HM- IRR
	P006		P017		P030		P043		P057		P066
	P007		P018		P031		P044		P058		P067
	P008		P020		P033		P045		P059		P068
	P009		P021		P034		P046		P060		P069
	P010		P022		P036		P047		P062		P070
	P011		P023		P037		P048		P063		P071

Note: The Line #'s are from the Notification Form, not the hazardous waste manifest.

LDR ATTACHMENT 1: EPA WASTE CODE LISTING - PAGE 2 MANIFEST NO.:

Line #'s	EPA Code	Line #'s	EPA Code	Line #'s	EPA Code	Line #'s	EPA Code	Line #'s	EPA Code	Line #'s	EPA Code
	P072		P087		P097		P110		P122		P196
	P073		P088		P098		P111		P123		P197
	P074		P089		P099		P112		P127		P198
	P075		P092 NIRR		P101		P113		P128		P199
	P076		P092 LM-RR		P102		P114		P185		P201
	P077		P092 HM-IRR		P103		P115		P188		P202
	P078		P093		P104		P116		P189		P203
	P081		P094		P105		P118		P190		P204
	P082		P095		P106		P119		P191		P205
	P084		P096		P108		P120		P192		
	P085				P109		P121		P194		

"U" Listed Codes

	U001		U045		U089		U133		U174		U221
	U002		U046		U090		U134		U176		U222
	U003		U047		U091		U135		U177		U223
	U004		U048		U092		U136		U178		U225
	U005		U049		U093		U137		U179		U226
	U006		U050		U094		U138		U180		U227
	U007		U051		U095		U140		U181		U228
	U008		U052		U096		U141		U182		U234
	U009		U053		U097		U142		U183		U235
	U010		U055		U098		U143		U184		U236
	U011		U056		U099		U144		U185		U237
	U012		U057		U101		U145		U186		U238
	U014		U058		U102		U146		U187		U239
	U015		U059		U103		U147		U188		U240 (2,4-D)
	U016		U060		U105		U148		U189		U240 (2,4-D Salts)
	U017		U061		U106		U149		U190		U243
	U018		U062		U107		U150		U191		U244
	U019		U063		U108		U151 LM-NRR		U192		U246
	U020		U064		U109		U151 LM-RR		U193		U247
	U021		U066		U110		U151 HM		U194		U248
	U022		U067		U111		U152		U196		U249
	U023		U068		U112		U153		U197		U271
	U024		U069		U113		U154		U200		U278
	U025		U070		U114		U155		U201		U279
	U026		U071		U115		U156		U202		U280
	U027		U072		U116		U157		U203		U328
	U028		U073		U117		U158		U204		U353
	U029		U074		U118		U159		U205		U359
	U030		U075		U119		U160		U206		U364
	U031		U076		U120		U161		U207		U367
	U032		U077		U121		U162		U208		U372
	U033		U078		U122		U163		U209		U373
	U034		U079		U123		U164		U210		U387
	U035		U080		U124		U165		U211		U389
	U036		U081		U125		U166		U213		U394
	U037		U082		U126		U167		U214		U395
	U038		U083		U127		U168		U215		U404
	U039		U084		U128		U169		U216		U408
	U041		U085		U129		U170		U217		U409
	U042		U086		U130		U171		U218		U410
	U043		U087		U131		U172		U219		U411
	U044		U088		U132		U173		U220		

Note: The Line #'s are from the Notification Form, not the hazardous waste manifest.

LDR ATTACHMENT 2: WASTE CONSTITUENT NOTIFICATION

Note: If this form is necessary for notification purposes, it must be used inconjunction with the Notification form and/or Certification form.

Generator *Queen Anne Painting* **Manifest** _____

LDR Inorganic Constituents (40 CFR §268.48)

Line #'s	Constituent	Legend #	Line #'s	Constituent	Legend #	Line #'s	Constituent	Legend #
	Antimony	246		Cyanides (Total)	252		Nickel	258
	Arsenic	247		Cyanides (Amenable)	253		Selenium [1]	259
	Barium	248		Fluoride [1]	254		Silver	260
	Beryllium	249		Lead	255		Sulfide [1]	261
	Cadmium	250		Mercury - NWW from Retort	256		Thallium	262
	Chromium (Total)	251		Mercury - All others	257		Vanadium [1]	263

LDR Organic Constituents (40 CFR §268.48)

Line #'s	Constituent	Legend #	Line #'s	Constituent	Legend #	Line #'s	Constituent	Legend #
	Acenaphthene	49		2-sec-Butyl-4,6- dinitrophenol (Dinoseb)	79		o,p'-DDT	112
	Acenaphthylene	50		Carbaryl *	270		p,p'-DDT	113
1	Acetone	51		Carbenzadim *	271		Dibenz(a,h)anthracene	114
	Acetonitrile	52		Carbofuran *	272		Dibenz(a,e)pyrene	115
	Acetophenone	53		Carbofuran phenol *	273		1,2-Dibromo-3-chloropropane	104
	2-Acetylaminofluorene	54		Carbon disulfide	80		1,2-Dibromoethane (Ethylene dibromide)	105
	Acrolein	55		Carbon tetrachloride	81		Dibromomethane	106
	Acrylamide *	56		Carbosulfan *	274		m-Dichlorobenzene	116
	Acrylonitrile	57		Chlordane (alpha & gamma isomers)	82		o-Dichlorobenzene	117
	Aldicarb sulfone *	265		p-Chloroaniline	83		p-Dichlorobenzene	118
	Aldrin	58		Chlorobenzene	84		Dichlorodifluoromethane	119
	4-Aminobiphenyl	59		Chlorobenzilate	85		1,1-Dichloroethane	120
	Aniline	60		2-Chloro-1,3-butadiene	86		1,2-Dichloroethane	121
	Anthracene	61		Chlorodibromomethane	87		1,1-Dichloroethylene	122
	Aramite	62		Chloroethane	88		trans-1,2-Dichloroethylene	123
	Barban *	266		bis(2- Chloroethoxy) methane	89		2,4-Dichlorophenol	124
	Bendiocarb *	267		bis(2-Chloroethyl)ether	90		2,6-Dichlorophenol	125
	Benomyl *	268		2-Chloroethyl vinyl ether *	94		2,4-D (2,4-Dichlorophenoxy-acetic acid)	107
	Benz(a)anthracene	68		Chloroform	91		1,2-Dichloropropane	126
	Benzal chloride *	69		bis(2-Chloroisopropyl)ether	92		cis-1,3-Dichloropropylene	127
	Benzene	67		p-Chloro-m-cresol	93		trans-1,3-Dichloropropylene	128
	Benzo(b)fluoranthene	70		Chloromethane (Methyl chloride)	95		Dieldrin	129
	Benzo(k) fluoranthene	71		2-Chloronaphthalene	96		Diethyl phthalate	130
	Benzo(g,h,i) fluoranthene	72		2-Chlorophenol	97		p-Dimethylaminoazobenzene *	140
	Benzo(a)pyrene	73		3-Chloropropylene	98		2-4-Dimethyl phenol	131
	alpha-BHC	63		Chrysene	99		Dimethyl phthalate	132
	beta-BHC	64		o-Cresol	100		Di-n-butyl phthalate	133
	delta-BHC	65		m-Cresol	101		1,4-Dinitrobenzene	134
	gamma-BHC	66		p-Cresol	102		4,6-Dinitro-o-cresol	135
	Bromodichloromethane	74		m-Cumenyl methylcarbamate *	275		2,4-Dinitrophenol	136
	Bromomethane (Methyl bromide)	75		Cyclohexanone	103		2,4-Dinitrotoluene	137
	4-Bromophenyl phenyl ether	76		o,p'-DDD	108		2,6-Dinitrotoluene	138
	n-Butyl alcohol	77		p,p'-DDD	109		Di-n-octyl phthalate	139
	Butyl benzyl phthalate	78		o,p'-DDE	110		Di-n-propylnitrosamine	141
	Butylate *	269		p,p'-DDE	111		1,4-Dioxane	142

[1] *Regulated under F039 only; not a UHC* * *Constituent not regulated under F039* *Note: Line # 's are from the Notification Form, not the hazardous waste manifest.*

LDR ATTACHMENT 2: WASTE CONSTITUENT NOTIFICATION - PAGE 2 MANIFEST NO.:

Line #'s	Constituent	Legend #
	Diphenylamine	143
	Diphenylnitrosamine	144
	1,2-Diphenylhydrazine	145
	Disulfoton	146
	Dithiocarbamates (total) *	276
	Endosulfan I	147
	Endosulfan II	148
	Endosulfan sulfate	149
	Endrin	150
	Endrin aldehyde	151
	EPTC	277
	2-Ethoxyethanol **	32
	Ethyl acetate	152
	Ethyl benzene	154
	Ethyl cyanide	153
	Ethyl ether	155
	Ethyl methacrylate	157
	Ethylene oxide	158
	bis(2-Ethylhexyl) phthalate	156
	Famphur	159
	Fluoranthene	160
	Fluorene	161
	Formetanate hydrochloride *	278
	Heptachlor	162
	Heptachlor epoxide	163
	Hexachlorobenzene	164
	Hexachlorobutadiene	165
	Hexachlorocyclopentadiene	166
	Hexachloroethane	169
	Hexachloropropylene	170
	HxCDDs (All Hexachloro-dibenzo-p-dioxins)	167
	HxCDFs (All Hexachloro-dibenzofurans)	168
	Indeno (1,2,3-c,d) pyrene	171
	Iodomethane	172
	Isobutyl alcohol	173
	Isodrin	174
	Isosafrole	175
	Kepone	176
	Methacrylonitrile	177
1	Methanol	178
	Methapyrilene	179
	Methiocarb *	279
	Methomyl *	280
	Methoxychlor	180

Line #'s	Constituent	Legend #
	Methyl ethyl ketone	184
1	Methyl isobutyl ketone	185
	Methyl methacrylate	186
	Methyl methansulfonate	187
	Methyl parathion	188
	3-Methylcholanthrene	181
	4,4-Methylene bis(2-chloro-aniline)	182
	Methylene chloride	183
	Metolcarb *	281
	Mexacarbate *	282
	Molinate *	283
	Naphthalene	189
	2-Naphthylamine	190
	o-Nitroaniline *	191
	p-Nitroaniline	192
	Nitrobenzene	193
	5-Nitro-o-toluidine	194
	o-Nitrophenol *	195
	p-Nitrophenol	196
	2-Nitropropane **	33
	N-Nitrosodiethylamine	197
	N-Nitrosodimethylamine	198
	N-Nitroso-di-n-butylamine	199
	N-Nitrosomethylethylamine	200
	N-Nitrosomorpholine	201
	N-Nitrosopiperidine	202
	N-Nitrosopyrrolidine	203
	Oxamyl *	284
	Parathion	204
	Total PCBs	205
	Pebulate *	285
	Pentachlorobenzene	206
	PeCDDs (All Pentachloro-dibenzo-p-dioxins)	207
	PeCDFs (All Pentachloro-dibenzofurans)	208
	Pentachloroethane *	209
	Pentachloronitrobenzene	210
	Pentachlorophenol	211
	Phenacetin	212
	Phenanthrene	213
	Phenol	214
	Phorate	215
	Phthalic acid *	216
	Phthalic anhydride	217
	Physostigmine *	286

Line #'s	Constituent	Legend #
	Physostigmine salicylate *	287
	Promecarb *	288
	Pronamide *	218
	Propham *	289
	Propoxur *	290
	Prosulfocarb *	291
	Pyrene	219
	Pyridine	220
	Safrole	221
	Silvex (2,4,5-TP)	222
	TCDDs (All Tetrachloro-dibenzo-p-dioxins)	225
	TCDFs (All Tetrachloro-dibenzofurans)	226
	1,2,4,5-Tetrachlorobenzene	224
	1,1,1,2-Tetrachloroethane	227
	1,1,2,2,-Tetrachloroethane	228
	Tetrachloroethylene	229
	2,3,4,6-Tetrachlorophenol	230
	Thiodicarb *	292
	Thiophanate-methyl *	293
1	Toluene	231
	Toxaphene	232
	Triallate *	294
	Tribromomethane (Bromoform)	233
	2,4,6-Tribromophenol	295
	1,2,4-Trichlorobenzene	234
	1,1,1-Trichloroethane	235
	1,1,2-Trichloroethane	236
	Trichloroethylene	237
	Trichloromonofluoromethane	238
	2,4,5-Trichlorophenol	239
	2,4,6-Trichlorophenol	240
	2,4,5-T (2,4,5-Trichloro-phenoxyacetic acid)	223
	1,2,3-Trichloropropane	241
	1,1,2-Trichloro-1,2,2,-trifluoroethane	242
	Triethylamine *	296
	tris-(2,3-Dibromopropyl)	243
	Vernolate *	297
	Vinyl chloride	244
1	Xylenes- mixed isomers	245

** Constituent not regulated under F039.* *** F005 wastes containing no other F001-F005 solvents*

Note: Line # 's are from the Notification Form, not the hazardous waste manifest

QUEEN ANNE PAINTING INC. - LATONA

SEATTLE

PP PLAN

WAH000016311

TAB 458041/04235TQ

010578

Hazardous Waste & Toxics Reduction Program

2010 Pollution Prevention Planning Report: Review - APR

Facility Queen Anne Painting Inc Latona	☐ Update/APR on same form
RCRA WAH000016311	☐ Need to follow-up with the facility next year
	Approval Letter sent to facility

APR

- ☑ Production level
- ☑ Numeric non-num goals
- ☑ Haz. substances used
- ☑ Haz. waste generated N/A
- ☑ Treatment recycling
- ☑ New opps in current APR
- ☑ Yearly observation

APR

1/24/2011	Document received to region
new	Document format
email	Document submission mode
10/19/2011	Review start date
	Contacted company for changes
☐	Snippet for Legislative Report
☑	Drop down document type checked
10/20/2011	Document saved to X:/P2Plans-Done

Reviewer 1	Reviewer 2	
10/19/2011	10/20/2011	Review date
rreu461	anor461	Reviewer
Adequate	Adequate	Review Status

General Comments

Hazardous Waste & Toxics Reduction Program

2009 Pollution Prevention Planning Report Review - Plan/Update

Facility Queen Anne Painting Inc Latona

RCRA Id WAH000016311

- [ ] Update/APR on same form
- [ ] Need to Follow-up with the facility next year

Approval Letter Sent to Facility

Plan/Update

- [x] Facility description
- [x] Production level
- [x] Previous accomplishments
- [x] P2 train. employee invol.
- [x] Cost accounting system
- [x] Numeric non-num goals
- [x] Mgmt policy
- [ ] Top mgmt. signature
- [x] Processes' overview
- [x] Process description
- [ ] Haz. substances used
- [x] Haz. waste generated
- [x] Treatment recycling
- [x] Eval. of identified opps
- [ ] IDs of opps to be impl.
- [ ] Research laboratories

Plan/Update

	Document received to region
new	Document format
	Document submission
11/5/2010	Review start date
	Contacted company for changes
[ ]	Snippet for Legislative Report
[x]	Drop down document type checked
	Document saved to X:\P2Plans-Done

Reviewer 1	Reviewer 2	
2/9/2011	2/9/2011	Review date
anor461	rreu461	Reviewer
Adequate	Adequate	Review Status

General Comments

anor461 2/9/2011

Hazardous Waste & Toxics Reduction Program

2009 Pollution Prevention Planning Report: Review - APR

Facility Queen Anne Painting Inc Latona	☐ Update/APR on same form
RCRA WAH000016311	☐ Need to follow-up with the facility next year
	Approval Letter sent to facility

APR		APR	
☑	Production level		Document received to region
☑	Numeric non-num goals	new	Document format
☐	Haz. substances used		Document submission mode
☑	Haz. waste generated	11/5/2010	Review start date
☑	Treatment recycling		Contacted company for changes
☐	New opps in current APR No new opportunities noted	☐	Snippet for Legislative Report
☑	Yearly observation	☑	Drop down document type checked
			Document saved to X:/P2Plans-Done

Reviewer 1	Reviewer 2	
2/9/2011	2/9/2011	Review date
anor461	rreu461	Reviewer
Adequate	Adequate	Review Status

General Comments

Hazardous Waste & Toxics Reduction Program

2006 Pollution Prevention Planning Report: Review - APR

Facility Queen Anne Painting Inc Latona	☐ Update/APR on same form
RCRA WAH000016311	☐ Need to follow-up with the facility next year
	Approval Letter sent to facility

APR

- ☑ Production level
- ☑ Numeric non-num goals
- ☑ Haz. substances used
- ☑ Haz. waste generated
- ☑ Treatment recycling
- ☑ New opps in current APR no new opportunities
- ☑ Yearly observation

APR

2/7/2007	Document received to region
new	Document format
email	Document submission mode
2/7/2007	Review start date
	Contacted company for changes
☐	Snippet for Legislative Report
☑	Drop down document type checked
2/12/2007	Document saved to X:/P2Plans-Done

Reviewer 1	Reviewer 2	
2/12/2007	2/7/2007	Review date
rreu461	anor461	Reviewer
Adequate	Adequate	Review Status

General Comments

1900 pounds of Hazardous waste for 2006 due to all the opportunities implemented from our site visits

Hazardous Waste & Toxics Reduction Program

2005 Pollution Prevention Planning Report: Review - APR

Facility Queen Anne Painting Inc Latona	☐ Update/APR on same form
RCRA WAH000016311	☐ Need to follow-up with the facility next year
	Approval Letter sent to facility

APR

- ☑ Production level
- ☑ Numeric non-num goals
- ☐ Haz. substances used
- ☑ Haz. waste generated
- ☑ Treatment recycling
- ☑ New opps in current APR No new opportunities listed
- ☑ Yearly observation

APR

9/20/2006	Document received to region
new	Document format
email	Document submission mode
10/20/2006	Review start date
	Contacted company for changes
☐	Snippet for Legislative Report
☐	Drop down document type checked
2/12/2007	Document saved to X:/P2Plans-Done

Reviewer 1	Reviewer 2	
10/26/2006	10/26/2006	Review date
rreu461	anoa461	Reviewer
Adequate	Adequate	Review Status

General Comments

Hazardous Waste & Toxics Reduction Program

2004 Pollution Prevention Planning Report Review - Plan/Update

Facility Queen Anne Painting Inc Latona

RCRA Id WAH000016311

- [ ] Update/APR on same form
- [ ] Need to Follow-up with the facility next year

Approval Letter Sent to Facility

Plan/Update

- [x] Facility description
- [x] Production level
- [x] Previous accomplishments
- [x] P2 train. employee invol.
- [x] Cost accounting system
- [x] Numeric non-num goals
- [x] Mgmt policy
- [x] Top mgmt. signature
- [x] Processes' overview
- [x] Process description
- [x] Haz. substances used
- [x] Haz. waste generated
- [x] Treatment recycling
- [x] Eval. of identified opps
- [x] IDs of opps to be impl.
- [ ] Research laboratories

Plan/Update

9/23/2005	Document received to region
new	Document format
email	Document submission
10/3/2005	Review start date
9/29/2005	Contacted company for changes
[ ]	Snippet for Legislative Report
[x]	Drop down document type checked
10/4/2005	Document saved to X:\P2Plans-Done

Reviewer 1	Reviewer 2	
10/4/2005	10/4/2005	Review date
anor461	rreu461	Reviewer
Adequate	Adequate	Review Status

General Comments

M A T E R I A L S A F E T Y D A T A S H E E T Rev. 06B

For Coating, Resins, and Related Materials NPCA 1-84

Manufacturer's Name
BENJAMIN MOORE & CO.
51 CHESTNUT RIDGE RD
MONTVALE, NJ 07645

Emergency Telephone No.
800-424-9300 (CHEMTREC)

Date Prepared	Last Rev Date	Information Telephone No.
01-19-01	09-05-00	201-573-9600

For the most up-to-date MSDS information
please visit our website www.benjaminmoore.com/msds/go.html

SECTION I - PRODUCT ID

PRODUCT*: 094, n094
CLASS: SOLVENT THINNED PAINT
NAME: BM FRESH START FAST DRY EXTERIOR PRIMER
COLOR: ALL

** HMIS CODE **
HEALTH: 2*
FLAMMABILITY: 2
REACTIVITY: 0
PERSONAL PROT:

** SARA TITLE 312 **
ACUTE: Y CHRONIC: Y FIRE: Y PRESSURE: N REACTIVITY: N

For a complete description of HMIS and an explanation of the PERSONAL PROT: code, see Section XX.

*NOTE: In the PRODUCT code a little n can be any capital letter of the alphabet except P or Q.

SECTION II HAZARDOUS INGREDIENTS

INGREDIENT	HAZ	SARA	MAX %	CAS #	TLV	PEL	STEL	CEIL	MM Hg
Ethyl Benzene	Y	N	.1	000100-41-4	100 ppm	100 ppm	125 ppm	N/E	10 @ 20C
Magnesium Aluminum Silicate	Y	N	1.1	012174-11-7	10 mg/M3	N/E	N/E	N/E	N/A
Silica, Crystalline	Y	N	.3	014808-60-7	.1 mg/M3	.1 mg/M3	N/E	N/E	N/A
Titanium Dioxide	Y	N	9.9	013463-67-7	10 mg/M3	10 mg/M3	N/E	N/E	N/A
Stoddard Solvent	Y	N	23.1	008052-41-3	100 ppm	100 ppm	N/E	N/E	2.0 @ 20
Calcium Carbonate	Y	N	42.2	000471-34-1	10 mg/M3	5 mg/M3	N/E	N/E	N/A

****

This product contains one or more reported carcinogens or suspected carcinogens which are noted NTP, IARC, or OSHA-Z in the other limits recommended column.

****

Note: This product contains pigments which may become a dust nuisance when removed by abrasive blasting, sanding, or grinding.

This product may contain small amounts of materials known to the State of California to cause cancer and reproductive harm.

SECTION III PHYSICAL DATA

BOIL RANGE: 315.0 to 395.0 WT/GL: 11.9 to 11.9 %VOL/VOL: 44.1 to 44.1
EVAPORATION RATE: SLOWER THAN ETHER VAPOR DENSITY: HEAVIER THAN AIR

SECTION IV FIRE AND EXPLOSION HAZARD DATA

D.O.T. FLAMMABILITY CLASS.: COMBUSTIBLE FLASH POINT: 104 F PMCC
LEL %: 1.0
EXTINGUISHING MEDIA: FOAM CO2 DRY CHEMICAL WATER FOG
UNUSUAL FIRE AND EXPLOSION HAZARDS:
Toxic gases may form when product burns.
Closed containers may burst if exposed to extreme heat or fire.
SPECIAL FIRE FIGHTING PROCEDURES:
Cool exposed containers with water. Use self-contained breathing apparatus. Do not use water stream on burning liquid. Use self-contained breathing apparatus.

SECTION V HEALTH HAZARD DATA

EFFECTS OF OVEREXPOSURE - ACUTE:
Inhalation - Harmful if inhaled. May affect the brain or nervous system causing dizziness, headache or nausea.
Contact - Causes eye irritation.
Contact - Causes skin irritation.
Skin Absorption - Hazardous ingredients contained in this product have the capacity to be absorbed through the skin in sufficient quantities to cause systemic toxicity. See Safe Handling and Use Information (Section VIII).
Ingestion - Irritation of the digestive tract and nervous system depression (drowsiness, dizziness, loss of coordination and fatigue). Aspiration Hazard - This material can enter lungs during swallowing or vomiting and cause lung inflammation and damage.
EFFECTS OF OVEREXPOSURE - CHRONIC:
Contains: Crystalline Silica which has been determined to be carcinogenic to humans (1) by IARC when in respirable form. Risk of cancer depends on duration and level of inhalation exposure to dust from sanding the dried paint or spray mist.
NOTICE: Reports have associated permanent brain and nervous system damage with repeated, prolonged overexposure to solvents among persons engaged in the painting trade. Intentional misuse by deliberately concentrating and inhaling the contents may be harmful or fatal.
IARC has classified Ethyl Benzene as possibly carcinogenic for humans (2B).
MEDICAL CONDITIONS PRONE TO AGGRAVATION BY EXPOSURE:
None expected when used in accordance with Safe Handling and Use Information (Section VIII).
Inhalation statement: Sanding dust inhalation may cause lung damage.
PRIMARY ROUTE(S) OF ENTRY: DERMAL INHALATION INGESTION
EMERGENCY AND FIRST AID PROCEDURES :
Inhalation - Remove from hazard area, maintain breathing, call physician.
Skin Contact - Remove with soap and water.
Eye Contact - Flush immediately with large amounts of water. Call physician
Ingestion - Drink 1 or 2 glasses of water to dilute.
DO NOT induce vomiting. Call physician.

SECTION VI REACTIVITY DATA

STABILITY: STABLE HAZARDOUS POLYMERIZATION WILL NOT OCCUR
HAZARDOUS DECOMPOSITION PRODUCTS:
Burning may produce carbon dioxide and carbon monoxide.
CONDITIONS TO AVOID: Elevated temperatures and build up of vapors
INCOMPATABILITY (MATERIALS TO AVOID): None reasonably foreseeable.

SECTION VII SPILL OR LEAK PROCEDURES

STEPS TO BE TAKEN IN CASE MATERIAL IS RELEASED OR SPILLED:
Remove all sources of ignition. Avoid breathing vapors. Use non-sparking tools to return materials to container. Absorb residue with Fullers earth.
WASTE DISPOSAL METHOD:
Conventional procedures in compliance with local, state and federal regulations. Do not incinerate sealed containers.

SECTION VIII SAFE HANDLING AND USE INFORMATION

RESPIRATORY PROTECTION:
Wear a properly fitted vapor/particulate respirator approved by NIOSH for use with paints during application or sanding and until all vapors and spray mist are exhausted. In confined spaces or in situations where continuous spray operations are typical, or if proper respirator fit is not possible, wear a positive-pressure, supplied air respirator approved by NIOSH.
VENTILATION:
Adequate to maintain working atmosphere below T.L.V. and L.E.L. (See Sect. II for ingredient data and concentrations). Mechanical exhaust may be required in confined areas.
Discharge exhaust only in area away from ignition sources.
PROTECTIVE GLOVES: Solvent impermeable gloves are required.
EYE PROTECTION : Splash goggles or safety glasses with side shields.
OTHER PROTECTIVE EQUIPMENT: Clothing adequate to protect skin.
HYGIENIC PRACTICES:
Remove and wash clothing before reuse. Wash hands before eating, smoking or using the washroom.

SECTION IX SPECIAL PRECAUTIONS

PRECAUTIONS TO BE TAKEN IN HANDLING AND STORAGE:
Combustible - Keep away from heat and flame
OTHER PRECAUTIONS :
Use only with adequate ventilation. Avoid prolonged contact with skin and breathing of vapor spray mist or sanding dust.
Close container after each use. Keep out of reach of children. Do not take internally.

SECTION XX

HMIS (Hazardous Materials Identification System)(R) NPCA
HMIS is a recognized workplace Hazard Communications System as required by OSHA (29 CFR 1910.1200). Information on establishing a compliant hazardous communication program using HMIS is available from:

American Labelmark Co., Inc., Labelmaster Division
5724 N. Pulaski Rd., Chicago, IL 60646
1-800-621-5808

The ratings assigned by Benjamin Moore & Co. are only suggested ratings; the contractor/employer has ultimate responsibility for HMIS rating where

this system is used.
PERSONAL PROTECTION: This code is left blank on Benjamin Moore & Co. MSDS's as it depends on application technique and the workplace ventilation. Please read Sections II through IX of this MSDS before deciding on appropriate protective equipment and beginning work. There are codes available for this section which can be obtained from Labelmaster.
Note: There are no SARA reportable materials in this product.

DISCLAIMER

The information contained herein is presented in good faith and believed to be accurate as of the effective date shown above. This information is furnished without warranty of any kind. Employers should use this information only as a supplement to other information gathered by them and must make independent determination of suitability and completeness of information from all sources to assure proper use of these materials and the safety and health of employees. Any use of this data and information must be determined by the user to be in accordance with applicable federal, state and local laws and regulations.
NOTICE: Removal of old paint by sanding, scraping or other means may generate dust or fumes which contain lead. Exposure to lead dust or fumes may cause adverse health effects, especially in children or pregnant women. Controlling exposure to lead or other hazardous substances requires the use of proper protective equipment, such as a properly fitted respirator (NIOSH approved) and proper containment and cleanup. For additional information, contact the USEPA/Lead Information Hotline at 1-800-LEAD-FYI.

M A T E R I A L S A F E T Y D A T A S H E E T Rev. 07B

For Coating, Resins, and Related Materials NPCA 1-84

Manufacturer's Name
BENJAMIN MOORE & CO.
51 CHESTNUT RIDGE RD
MONTVALE, NJ 07645

Emergency Telephone No.
800-424-9300 (CHEMTREC)

Date Prepared	Last Rev Date	Information Telephone No.
01-19-01	09-01-99	201-573-9600

For the most up-to-date MSDS information
please visit our website www.benjaminmoore.com/msds/go.html

SECTION I - PRODUCT ID

PRODUCT*: 217, n217
CLASS: SOLVENT THINNED PAINT
NAME: BM FRESH START ALKYD ENAMEL UNDERBODY
COLOR: ALL

** HMIS CODE **
HEALTH: 2*
FLAMMABILITY: 2
REACTIVITY: 0
PERSONAL PROT:

** SARA TITLE 312 **
ACUTE: Y CHRONIC: Y FIRE: Y PRESSURE: N REACTIVITY: N

For a complete description of HMIS and an explanation of the PERSONAL PROT: code, see Section XX.

*NOTE: In the PRODUCT code a little n can be any capital letter of the alphabet except P or Q.

SECTION II HAZARDOUS INGREDIENTS

INGREDIENT	HAZ	SARA	MAX %	CAS #	TLV	PEL	STEL	CEIL	MM Hg
Magnesium Aluminum Silicate	Y	N	1.4	012174-11-7	10 mg/M3	N/E	N/E	N/E	N/A
Silica, Crystalline	Y	N	3.4	014808-60-7	.1 mg/M3	.1 mg/M3	N/E	N/E	N/A
Titanium Dioxide	Y	N	10.8	013463-67-7	10 mg/M3	10 mg/M3	N/E	N/E	N/A
Calcium Carbonate	Y	N	43.6	000471-34-1	10 mg/M3	5 mg/M3	N/E	N/E	N/A
Diatomaceous Earth	Y	N	1.0	061790-53-2	10 mg/M3	5 mg/M3	N/E	N/E	N/A
Stoddard Solvent	Y	N	24.5	008052-41-3	100 ppm	100 ppm	N/E	N/E	2.0 @ 20
Methyl Ethyl Ketoxime	Y	N	.1	000096-29-7	0.1 ppm	N/E	N/E	N/E	2.0 @ 68

****

This product contains one or more reported carcinogens or suspected carcinogens which are noted NTP, IARC, or OSHA-Z in the other limits recommended column.

****

Note: This product contains pigments which may become a dust nuisance when

removed by abrasive blasting, sanding, or grinding.
This product may contain small amounts of materials known to the State of California to cause cancer and reproductive harm.

SECTION III PHYSICAL DATA

BOIL RANGE: 370.0 to 405.0 WT/GL: 11.5 to 12.4 %VOL/VOL: 44.7 to 45.6
EVAPORATION RATE: SLOWER THAN ETHER VAPOR DENSITY: HEAVIER THAN AIR

SECTION IV FIRE AND EXPLOSION HAZARD DATA

D.O.T. FLAMMABILITY CLASS.: COMBUSTIBLE FLASH POINT: 127 F PMCC
LEL %: 0.6
EXTINGUISHING MEDIA: FOAM CO2 DRY CHEMICAL WATER FOG
UNUSUAL FIRE AND EXPLOSION HAZARDS:
Toxic gases may form when product burns.
Closed containers may burst if exposed to extreme heat or fire.
SPECIAL FIRE FIGHTING PROCEDURES:
Cool exposed containers with water. Use self-contained breathing apparatus. Do not use water stream on burning liquid. Use self-contained breathing apparatus.

SECTION V HEALTH HAZARD DATA

EFFECTS OF OVEREXPOSURE - ACUTE:
Inhalation - Harmful if inhaled. May affect the brain or nervous system causing dizziness, headache or nausea.
Contact - Causes eye irritation.
Contact - Causes skin irritation.
Skin Absorption - Hazardous ingredients contained in this product have the capacity to be absorbed through the skin in sufficient quantities to cause systemic toxicity. See Safe Handling and Use Information (Section VIII).
Ingestion - Irritation of the digestive tract and nervous system depression (drowsiness, dizziness, loss of coordination and fatigue). Aspiration Hazard - This material can enter lungs during swallowing or vomiting and cause lung inflammation and damage.
EFFECTS OF OVEREXPOSURE - CHRONIC:
Contains: Crystalline Silica which has been determined to be carcinogenic to humans (1) by IARC when in respirable form. Risk of cancer depends on duration and level of inhalation exposure to dust from sanding the dried paint or spray mist.
NOTICE: Reports have associated permanent brain and nervous system damage with repeated, prolonged overexposure to solvents among persons engaged in the painting trade. Intentional misuse by deliberately concentrating and inhaling the contents may be harmful or fatal.
MEDICAL CONDITIONS PRONE TO AGGRAVATION BY EXPOSURE:
None expected when used in accordance with Safe Handling and Use Information (Section VIII).
Inhalation statement: Sanding dust inhalation may cause lung damage.
Contains Methyl Ethyl Ketoxime (MEKO) which has been identified as a potential animal liver carcinogen. Currently, MEKO is not listed as a potential carcinogen by IARC, NTP or OSHA.
PRIMARY ROUTE(S) OF ENTRY: DERMAL INHALATION INGESTION
EMERGENCY AND FIRST AID PROCEDURES :
Inhalation - Remove from hazard area, maintain breathing, call physician.
Skin Contact - Remove with soap and water.
Eye Contact - Flush immediately with large amounts of water. Call physician

Ingestion - Drink 1 or 2 glasses of water to dilute.
DO NOT induce vomiting. Call physician.

SECTION VI REACTIVITY DATA

STABILITY: STABLE HAZARDOUS POLYMERIZATION WILL NOT OCCUR
HAZARDOUS DECOMPOSITION PRODUCTS:
Burning may produce carbon dioxide and carbon monoxide.
CONDITIONS TO AVOID: Elevated temperatures and build up of vapors
INCOMPATABILITY (MATERIALS TO AVOID): None reasonably foreseeable.

SECTION VII SPILL OR LEAK PROCEDURES

STEPS TO BE TAKEN IN CASE MATERIAL IS RELEASED OR SPILLED:
Remove all sources of ignition. Avoid breathing vapors. Use non-sparking tools to return materials to container. Absorb residue with Fullers earth.
WASTE DISPOSAL METHOD:
Conventional procedures in compliance with local, state and federal regulations. Do not incinerate sealed containers.

SECTION VIII SAFE HANDLING AND USE INFORMATION

RESPIRATORY PROTECTION:
Wear a properly fitted vapor/particulate respirator approved by NIOSH for use with paints during application or sanding and until all vapors and spray mist are exhausted. In confined spaces or in situations where continuous spray operations are typical, or if proper respirator fit is not possible, wear a positive-pressure, supplied air respirator approved by NIOSH.
VENTILATION:
Adequate to maintain working atmosphere below T.L.V. and L.E.L. (See Sect. II for ingredient data and concentrations). Mechanical exhaust may be required in confined areas.
Discharge exhaust only in area away from ignition sources.
PROTECTIVE GLOVES: Solvent impermeable gloves are required.
EYE PROTECTION : Splash goggles or safety glasses with side shields.
OTHER PROTECTIVE EQUIPMENT: Clothing adequate to protect skin.
HYGIENIC PRACTICES:
Remove and wash clothing before reuse. Wash hands before eating, smoking or using the washroom.

SECTION IX SPECIAL PRECAUTIONS

PRECAUTIONS TO BE TAKEN IN HANDLING AND STORAGE:
Combustible - Keep away from heat and flame
OTHER PRECAUTIONS :
Use only with adequate ventilation. Avoid prolonged contact with skin and breathing of vapor spray mist or sanding dust.
Close container after each use. Keep out of reach of children. Do not take internally.

SECTION XX

HMIS (Hazardous Materials Identification System)(R) NPCA
HMIS is a recognized workplace Hazard Communications System as required by OSHA (29 CFR 1910.1200). Information on establishing a compliant hazardous communication program using HMIS is available from:

American Labelmark Co., Inc., Labelmaster Division
5724 N. Pulaski Rd., Chicago, IL 60646
1-800-621-5808

The ratings assigned by Benjamin Moore & Co. are only suggested ratings; the contractor/employer has ultimate responsibility for HMIS rating where this system is used.

PERSONAL PROTECTION: This code is left blank on Benjamin Moore & Co. MSDS's as it depends on application technique and the workplace ventilation. Please read Sections II through IX of this MSDS before deciding on appropriate protective equipment and beginning work. There are codes available for this section which can be obtained from Labelmaster.

Note: There are no SARA reportable materials in this product.

DISCLAIMER

The information contained herein is presented in good faith and believed to be accurate as of the effective date shown above. This information is furnished without warranty of any kind. Employers should use this information only as a supplement to other information gathered by them and must make independent determination of suitability and completeness of information from all sources to assure proper use of these materials and the safety and health of employees. Any use of this data and information must be determined by the user to be in accordance with applicable federal, state and local laws and regulations.

NOTICE: Removal of old paint by sanding, scraping or other means may generate dust or fumes which contain lead. Exposure to lead dust or fumes may cause adverse health effects, especially in children or pregnant women. Controlling exposure to lead or other hazardous substances requires the use of proper protective equipment, such as a properly fitted respirator (NIOSH approved) and proper containment and cleanup. For additional information, contact the USEPA/Lead Information Hotline at 1-800-LEAD-FYI.

M A T E R I A L S A F E T Y D A T A S H E E T Rev. 09B

For Coating, Resins, and Related Materials NPCA 1-84

Manufacturer's Name
BENJAMIN MOORE & CO.
51 CHESTNUT RIDGE RD
MONTVALE, NJ 07645

Emergency Telephone No.
800-424-9300 (CHEMTREC)

Date Prepared	Last Rev Date	Information Telephone No.
06-21-05	12-20-05	201-573-9600

For the most up-to-date MSDS information
please visit our website www.benjaminmoore.com/msds/go.html

SECTION I - PRODUCT ID

PRODUCT*: 235, n235
CLASS: SOLVENT THINNED PAINT
NAME: SATIN IMPERVO
COLOR: ALL

** HMIS CODE **
HEALTH: 2*
FLAMMABILITY: 2
REACTIVITY: 0
PERSONAL PROT:

** SARA TITLE 312 **
ACUTE: Y CHRONIC: Y FIRE: Y PRESSURE: N REACTIVITY: N

For a complete description of HMIS and an explanation of the PERSONAL PROT: code, see Section XX.

*NOTE: In the PRODUCT code a little n can be any capital letter of the alphabet except P or Q.

SECTION II HAZARDOUS INGREDIENTS

INGREDIENT	HAZ	SARA	MAX %	CAS #	TLV	PEL	STEL	CEIL	MM Hg
Ethyl Benzene	Y	N	.2	000100-41-4	100 ppm	100 ppm	125 ppm	N/E	10 @ 20C
Magnesium Aluminum Silicate	Y	N	1.0	012174-11-7	10 mg/M3	N/E	N/E	N/E	N/A
Silica, Crystalline	Y	N	.1	014808-60-7	.1 mg/M3	.1 mg/M3	N/E	N/E	N/A
Titanium Dioxide	Y	N	24.0	013463-67-7	10 mg/M3	15 mg/M3	N/E	N/E	N/A
Silica, Amorphous	Y	N	1.0	007631-86-9	10 MG/M3	6 MG/M3	N/E	N/E	N/A
Hydrous Aluminum Silicates	Y	N	1.7	001332-58-7	2 Mg/M3	5 mg/M3	N/E	N/E	N/A
Calcium Carbonate	Y	N	32.7	000471-34-1	10 mg/M3	5 mg/M3	N/E	N/E	N/A
Methyl Ethyl Ketoxime	Y	N	.2	000096-29-7	0.1 ppm	N/E	N/E	N/E	2.0 @ 68
C.I. Pigment Black 7	Y	N	1.5	001333-86-4	3.5mg/M3	3.5mg/M3	N/E	N/E	N/A

Iron Oxide
Y N 7.1 001332-37-2 5 mg/M3 15 mg/M3 N/E N/E N/A

****

This product contains one or more reported carcinogens or suspected carcinogens which are noted NTP, IARC, or OSHA-Z in the other limits recommended column.

****

Note: This product contains pigments which may become a dust nuisance when removed by abrasive blasting, sanding, or grinding.
This product may contain small amounts of materials known to the State of California to cause cancer and reproductive harm.

SECTION III PHYSICAL DATA

BOIL RANGE: 350.0 to 405.0 WT/GL: 9.6 to 11.6 %VOL/VOL: 47.5 to 49.5
EVAPORATION RATE: SLOWER THAN ETHER VAPOR DENSITY: HEAVIER THAN AIR

SECTION IV FIRE AND EXPLOSION HAZARD DATA

D.O.T. FLAMMABILITY CLASS.: COMBUSTIBLE FLASH POINT: 119 F PMCC
LEL %: 0.6
EXTINGUISHING MEDIA: FOAM CO2 DRY CHEMICAL WATER FOG
UNUSUAL FIRE AND EXPLOSION HAZARDS:
Toxic gases may form when product burns.
Closed containers may burst if exposed to extreme heat or fire.
SPECIAL FIRE FIGHTING PROCEDURES:
Cool exposed containers with water. Use self-contained breathing apparatus. Do not use water stream on burning liquid. Use self-contained breathing apparatus.

SECTION V HEALTH HAZARD DATA

EFFECTS OF OVEREXPOSURE - ACUTE:
Inhalation - Harmful if inhaled. May affect the brain or nervous system causing dizziness, headache or nausea.
Contact - Causes eye irritation.
Contact - Causes skin irritation.
Ingestion - Irritation of the digestive tract and nervous system depression (drowsiness, dizziness, loss of coordination and fatigue). Aspiration Hazard - This material can enter lungs during swallowing or vomiting and cause lung inflammation and damage.
EFFECTS OF OVEREXPOSURE - CHRONIC:
Contains: Crystalline Silica which has been determined to be carcinogenic to humans (1) by IARC when in respirable form. Risk of cancer depends on duration and level of inhalation exposure to dust from sanding the dried paint or spray mist.
Skin Contact - Prolonged or repeated exposure may cause dermatitis.
Chronic lung conditions may be aggravated by exposure to high dust levels.
IARC has classified Carbon Black as possibly carcinogenic for humans (2B).
NOTICE: Reports have associated permanent brain and nervous system damage with repeated, prolonged overexposure to solvents among persons engaged in the painting trade. Intentional misuse by deliberately concentrating and inhaling the contents may be harmful or fatal.
IARC has classified Ethyl Benzene as possibly carcinogenic for humans (2B).
MEDICAL CONDITIONS PRONE TO AGGRAVATION BY EXPOSURE:
None expected when used in accordance with Safe Handling and Use

Information (Section VIII).
Inhalation statement: Sanding dust inhalation may cause lung damage. Contains Methyl Ethyl Ketoxime (MEKO) which has been identified as a potential animal liver carcinogen. Currently, MEKO is not listed as a potential carcinogen by IARC, NTP or OSHA.
PRIMARY ROUTE(S) OF ENTRY: DERMAL INHALATION INGESTION
EMERGENCY AND FIRST AID PROCEDURES :
Inhalation - Remove from hazard area, maintain breathing, call physician.
Skin Contact - Remove with soap and water.
Eye Contact - Flush immediately with large amounts of water. Call physician
Ingestion - Drink 1 or 2 glasses of water to dilute.
DO NOT induce vomiting. Call physician.

SECTION VI REACTIVITY DATA

STABILITY: STABLE HAZARDOUS POLYMERIZATION WILL NOT OCCUR
HAZARDOUS DECOMPOSITION PRODUCTS:
Burning may produce carbon dioxide and carbon monoxide.
CONDITIONS TO AVOID: Elevated temperatures and build up of vapors
INCOMPATABILITY (MATERIALS TO AVOID): None reasonably foreseeable.

SECTION VII SPILL OR LEAK PROCEDURES

STEPS TO BE TAKEN IN CASE MATERIAL IS RELEASED OR SPILLED:
Remove all sources of ignition. Avoid breathing vapors. Use non-sparking tools to return materials to container. Absorb residue with Fullers earth.
WASTE DISPOSAL METHOD:
Conventional procedures in compliance with local, state and federal regulations. Do not incinerate sealed containers.

SECTION VIII SAFE HANDLING AND USE INFORMATION

RESPIRATORY PROTECTION:
Wear a properly fitted vapor/particulate respirator approved by NIOSH for use with paints during application or sanding and until all vapors and spray mist are exhausted. In confined spaces or in situations where continuous spray operations are typical, or if proper respirator fit is not possible, wear a positive-pressure, supplied air respirator approved by NIOSH.
VENTILATION:
Adequate to maintain working atmosphere below T.L.V. and L.E.L. (See Sect. II for ingredient data and concentrations). Mechanical exhaust may be required in confined areas.
Discharge exhaust only in area away from ignition sources.
PROTECTIVE GLOVES: Solvent impermeable gloves are required.
EYE PROTECTION : Splash goggles or safety glasses with side shields.
OTHER PROTECTIVE EQUIPMENT: Clothing adequate to protect skin.
HYGIENIC PRACTICES:
Remove and wash clothing before reuse. Wash hands before eating, smoking or using the washroom.

SECTION IX SPECIAL PRECAUTIONS

PRECAUTIONS TO BE TAKEN IN HANDLING AND STORAGE:
Combustible - Keep away from heat and flame
OTHER PRECAUTIONS :
Use only with adequate ventilation. Avoid prolonged contact with skin and

breathing of vapor spray mist or sanding dust.
Close container after each use. Keep out of reach of children. Do not take internally.

SECTION XX

HMIS (Hazardous Materials Identification System)(R) NPCA
HMIS is a recognized workplace Hazard Communications System as required by OSHA (29 CFR 1910.1200). Information on establishing a compliant hazardous communication program using HMIS is available from:

American Labelmark Co., Inc., Labelmaster Division
5724 N. Pulaski Rd., Chicago, IL 60646
1-800-621-5808

The ratings assigned by Benjamin Moore & Co. are only suggested ratings; the contractor/employer has ultimate responsibility for HMIS rating where this system is used.
PERSONAL PROTECTION: This code is left blank on Benjamin Moore & Co. MSDS's as it depends on application technique and the workplace ventilation. Please read Sections II through IX of this MSDS before deciding on appropriate protective equipment and beginning work. There are codes available for this section which can be obtained from Labelmaster.
Note: There are no SARA reportable materials in this product.

DISCLAIMER

The information contained herein is presented in good faith and believed to be accurate as of the effective date shown above. This information is furnished without warranty of any kind. Employers should use this information only as a supplement to other information gathered by them and must make independent determination of suitability and completeness of information from all sources to assure proper use of these materials and the safety and health of employees. Any use of this data and information must be determined by the user to be in accordance with applicable federal, state and local laws and regulations.
NOTICE: Removal of old paint by sanding, scraping or other means may generate dust or fumes which contain lead. Exposure to lead dust or fumes may cause adverse health effects, especially in children or pregnant women. Controlling exposure to lead or other hazardous substances requires the use of proper protective equipment, such as a properly fitted respirator (NIOSH approved) and proper containment and cleanup. For additional information, contact the USEPA/Lead Information Hotline at 1-800-LEAD-FYI.

ALICE NORTH

From Dehyle Reule
QUEEN ANNE Painting

$ for characterization
based on review
profiled -
free

we recommend getting a waste characterization

Material Safety Data Sheet
May be used to comply with
OSHA's Hazard Communication Standard,
29 CFR 1910.1200. Standard must be
consulted for specific requirements.

U. S. Department of Labor
Occupational Safety and Health Administration
(Non-Mandatory Form)
Form Approved
OMB No. 1218-0072

IDENTITY (*As Used on Label and List*)
MULTI-STRIP PROFESSIONAL PAINT REMOVER

Note: Blank spaces are not permitted. If any item is not applicable, or no information is available, the space must be marked to indicate that.

Section I

Manufacturer's Name Back to Nature Products Co. Div. of Dynacraft Industries Inc.	**Emergency Telephone Number** (732) 792-2001
Address (*Number, Street, City, and ZIP Code*) 28 Harrison Ave. Suite 238 Englishtown, New Jersey 07726	**Telephone Number for Information** (732) 792-2001
	Date Prepared 8/1/02
	Signature of Preparer (*optional*)

Section II-Hazardous Ingredients/Identity Information

Hazardous Components (Specific Chemical Identity; Common Name(s))	OSHA PEL	ACGIH TLV	Other Limits	% (optional)
N.Methyl-2 Pyrrolidone (872-50-40)	Not Established			15-30%
Dimethyl Glutarate (1119-40-0)	Not Established			25-40%
Dimethyl Adipate (627-93-0)	Not Established			10-20%
Non Toxic/Non Hazardous Components	N/A			20-35%

Section III- Physical/Chemical Characteristics

Boiling Point	205° C	**Specific Gravity (H_2O=1)**	1.17
Vapor Pressure (mm Hg.)	.2 mm Hg at 20 °c (68° F)	**Melting Point**	N/A
Vapor Density (AIR =1)	5.5-6	**Evaporation Rate (Butyl Acetate=1)**	.06
Solubility in Water	55-65%		
Appearance and Odor	Mild odor		

Section IV- Fire and Explosion Hazard Data

Flash Point (Method Used)	over 200°F	**Flammable Limits**	**LEL**	1.1	**UEL**	8.5
Extinguishing Media	Water fog, spray, dry chemical CO2					
Special Fire Fighting Procedures	Do not enter confined fire space without protective equipment including NIOSH approved SCBA. Use water spray to cool fire exposed surfaces and to protect personnel.					
Unusual Fire and Explosion Hazards	Low when exposed to flames. May react with strong oxidizing materials					

N/A = Not Applicable

Section V-Reactivity Data

Stability	**Unstable**		**Conditions to Avoid** Strong oxidizing agents, fire, flame
	Stable	X	

Incompatibility (*Materials to Avoid*) Strong oxidizing agents

Hazardous Decomposition or Byproducts Unlikely

Hazardous Polymerization	**May Occur**		**Conditions to Avoid** N/A
	Will Not Occur	X	

Section VI-Health Hazard Data

Route(s) of Entry:	**Inhalation?**	**Skin?**	**Ingestion?**	**Eye**
	Moderately hazardous, not established	4,000-6,000 mg/kg	5,000mg/kg	Eye

Health Hazards (*Acute and Chronic*) Mildly to moderately irritating to eyes.

Prolonged exposure to skin may cause irritation redness.

Carcinogenicity:	**NTP?**	**IARC monographs?**	**OSHA Regulated?**
	Not listed	Not listed	Not regulated

Signs and Symptoms of Exposure: Very slow evaporation unlikely to reach exposure limits.

Acute Overexposure: Dizziness, drowsiness unlikely due to very slow evaporation. May cause temporary blurring of vision.

Chronic overexposure: Upper respiratory track irritation, lightheadedness.

Medical Conditions Generally Aggravated by Exposure None established

Emergency and First Aid Procedures Inhalation-remove victim to fresh air and provide oxygen if breathing is difficult. Eyes-flush exposed areas with large quantities of water. Skin-wash skin with soap and water. Use emollient skin creams. Ingestion-do not induce vomiting. Call Physician.

Section VII-Precautions for Safe Handling and Use

Steps to Be Taken in Case Material is Released or Spilled Soak up with suitable, non -reactive absorbant material, collect in suitable containers for disposal. Remove any source of high heat, sparks, flame. Recovered free liquid may be re-used or reclaimed.

Waste Disposal Method Dispose of in accordance with all Local, State and Federal regulations.

Precautions to Be Taken in Handing and Storing Store at room temperatures between 40°F-110°F,keep container tightly closed. Do not mix with strong oxidants, acids or alkalies.

Other Precautions Do not reuse empty containers for other liquids.

Section VIII-Control Measures

Respiratory Protection (*Specify Type*) Use NIOSH approved chemical cartridge (organic vapor) respiratory equipment when spraying material (full face respirator is recommended)

Ventilation	**Local Exhaust** Sufficient to maintain air concentration as required by OSHA	**Special**	N/A
	Mechanical (General) Maintain adequate ventilation	**Other**	N/A

Protective Gloves Butyl rubber, Neoprene gloves

Eye Protection Eye protection for application and removal such as chemical goggles.

Other Protective Clothing or Equipment Impervious coveralls, apron, boots, as necessary to prevent skin contact. Eye wash as needed.

N/A = Not applicable.

Delyle,

Thanks for taking the time to meet on Friday. It was good to get a chance to meet you. Here are the follow-up items promised. Let me know if you have any questions, or if I forgot anything.

Waste Management
This hazardous waste generator checklist is very useful with suggestions about the opportunities we talked about..
http://www.ecy.wa.gov/pubs/9112b.pdf

On-site opportunities:

- Develop a 90 day accumulation area. Provide secondary containment and cover to eliminate possible environmental spillage. Keep 55 gallon drums closed. Keep records (Log book). Provide signage in area "Hazardous waste". Label drums at start date.
- Identify waste of "multi-strip" in 5 gallon bucket with latex paint scrapings. (waste characterization). Keep waste paint covered. Non-hazardous paint chips and dust require a clearance before they can be put in the dumpster or at a municipal landfill. Call the Waste Characterization Program at 206-296-4633 for authorization and testing information.

More details are at this Hazardous Waste Generator website
http://www.ecy.wa.gov/biblio/haz_waste_gen.html

Outdoor Spray Painting

- Refer to Puget Sound Clean Air Agency for onsite outdoor paint permit. Determine if threshold is being exceeded. Obtain NOI (Notice of Intent) if needed. Here is the website

www.ps**cleanair**.org

Spray Coating NOC PSCAA

http://www.pscleanair.org/forms/form_50-114.pdf

Surface Coating Permit

http://www.pscleanair.org/forms/permits/50-189.pdf

Regulation I, Section 9.16

http://www.pscleanair.org/reg1/reg1.pdf

Possible Lead Paint

- The lead issues should be resolved once you have completed the waste management issues noted during our site visit.

LNI occupational exposure: lead paint.

http://www.lni.wa.gov/Safety/Research/files/lead_work.pdf

P2 opportunities:

- No longer taking customers left over paint. Delyle prepared information for paint bidders to give to customers, such as taking paint into waste mobile and paint roundup through King County HazWaste program.
- Eliminate alkyde primers by replacing them with acrylic primers.
- Eliminate solvent based stains with water borne stains.

In a couple of weeks lets get together to discuss your progress and review a draft plan. Also you mentioned that you are going back into retirement at the end of this month. Is there someone else you would like to involve in the waste management and pollution prevention process? If so

would you like a copy of t[illegible] message forwarded to them? Pollution p[illegible]ention is a team effort, so having more people involved is very helpful.

The regulations can get overwhelming, so if you have questions just call us. Hope this helps.

Thanks again for your time.

Alice North
425-649-7142
anor461@ecy.wa.gov

DEPARTMENT OF ECOLOGY
HAZARDOUS WASTE & TOXICS REDUCTION
TOXICS REDUCTION UNIT

10-22-13

TO: Bert Ponton
Information and Permit Management Section

THROUGH: Dennis Johnson
Toxic Reduction Unit Supervisor, NWRO

FROM: Scott Lamb
Dan Ferguson DPF
Toxic Reduction Unit, NWRO

SUBJECT: Request for removal of Queen Anne painting (WAH000016311) from Pollution Prevention Planning Program.

Based on information gathered during site visit(s) on 10-22-13, and thorough review of their Dangerous Waste Annual Reports and Toxic Release Inventory reports, I recommend that this facility be removed from the Pollution Prevention Planning Program.

Why did this facility leave the program?

(Choose the main reason from the dropdown list below):

- Effective P2 with some Ecology help

If this facility left because of Early Intervention, how much do you estimate it saved the facility *not* to plan?

Cost of Planning	$300	The facility never had to make a plan—what was the value of this to them in dollars? Unless you can estimate otherwise, a plan = 10 hours @ $30/hr =$300.
Implementation Savings	$	(How much was saved by the P2 implementation that got the facility out of the program?)

Any other comments about why this facility left the program or what they saved?:

cc: File

Enforcement Ineligible "RCW 70.95C.040"

Washington State Department of Ecology

Hazardous Waste and Toxic Reduction Program
Site Visit/Meeting Report

Facility: **Queen Anne Painting Inc Latona** ID#: **WAH000016311**

Location: **3822 LATONA AVE NE, SEATTLE**

Contact: **Cory Ready** Contact Type: **Main** Phone: **(206)522-5152**

Facility Type: **Painting and Wall Covering Contractors** Wave: **14**

Who initiated the visit: **Cory Ready** Date: **1/4/2011**

Ecology: **Rob Reuter**

Facility: **Cory Ready**

Areas visited

Visited entire facility

Wastes evaluated

Assessed waste paint and lead paint stripper waste

Purpose

Provide assistance in the assessment of waste generated

Summary of the visit

Met with Cory Ready to discuss the use of hazardous substances and the subsequent waste generated from preparing the substrate and applying those products to residential structures.

We discussed the selection of coatings that meet the customer criteria and the various facors which are used to select various products. The company has been attempting to use latex coatings when possible.

We also discussed the requirements of managing Lead Paint Stripper Waste from their various job sites. We discussed the testing procedure currently being used and the screening criteria in relation to the Dangerous Waste Designation criteria. We also discussed solid waste segregation.

We also discussed the current waste management procedures including the use of 2-1/2 gallon containers, 30 gallon drums, and 55-gallon drums. We considered the appropriate selection of the various container size and how the containers are stored in their accumulation area.

The company has recently worked with their vendor to recycle paints in a take back program.

Follow-up and/or Recommendations

Continue to provide assistance to the facility and receive information on 2010 hazarous substance use in regards to Benjamin Moore products 094, 217 and 235.

Enforcement Ineligible "RCW 70.95C.040"

Washington State Department of Ecology

Hazardous Waste and Toxic Reduction Program
Site Visit/Meeting Report

Facility: **Queen Anne Painting Inc Latona** ID#: **WAH000016311**

Location: **3822 LATONA AVE NE, SEATTLE**

Contact: **Cory Ready** Contact Type: **Main** Phone: **(206)522-5152**

Facility Type: **Painting and Wall Covering Contractors** Wave: **14**

Who initiated the visit: **Duane Mullen, Queen Anne Painting** Date: **9/16/2010**

Ecology: **Rob Reuter**

Facility: **Duane Mullen**

Areas visited

Primarily an Office Visit

Wastes evaluated

Primarily an office visit.

Purpose

Provide assistance in completing their Pollution Prevetnion Plan and Annual Progress Report

Summary of the visit

Met with Duane Mullen on-site to provide assistance in completing their Pollution Prevention plan Update and their Annual Progress Report for the 2009 Base year. The facility was initially unhappy with what their regulatory reguirements were in regards to an inspection that was received in February 2010.

It turns out that from the pictures the facility had unaccessible drums in their Hazardous Waste Accumulation Area. I listened to their issues and have sent forward information requested regarding regulatory requirements.

The facility had not submitted their Annual Waste Generator Report for calendar year 2009. The facility was informed of this delinquency and provided with specific directions in how to submit the information to our agency through use of the Turbowaste web site.

Follow-up and/or Recommendations

Continue to provide assistance in completing their Pollution Prevetnion Plan and Annual Progress Report for calendar year 2009.

Enforcement Ineligible "RCW 70.95C.040"

Washington State Department of Ecology

Hazardous Waste and Toxic Reduction Program
Site Visit/Meeting Report

Facility: **Queen Anne Painting Inc Latona** ID#: **WAH000016311**

Location: **3822 LATONA AVE NE, SEATTLE**

Contact: **Cory Ready** Contact Type: **Main** Phone: **(206)522-5152**

Facility Type: **Painting and Wall Covering Contractors** Wave: **14**

Who initiated the visit: **Rob Reuter - Ecology** Date: **9/10/2009**

Ecology: **Rob Reuter**

Facility: **Duane Mullen**

Areas visited

Primarily an office visit with a review of waste accumulation area.

Wastes evaluated

Assessed waste solvent, paint waste and waste lead contaminated paint chips.

Purpose

Confirm modified waste management practices, complete Annual Progress Report for their Pollution Prevention Plan.

Summary of the visit

The facility representative requested assistance in preparing their Annual Progress Report for their Pollution Prevention Plan. The facility has been incredibly successful in moving to latex coatings instead of solvent based coatings. This has greatly reduced both their Hazardous Substance Use and their Hazardous Waste Generation.

Follow-up and/or Recommendations

Continue to provide Technical Assistance.

Enforcement Ineligible "RCW 70.95C.040"

Washington State Department of Ecology

Hazardous Waste and Toxic Reduction Program
Site Visit/Meeting Report

Facility: **Queen Anne Painting Inc Latona** ID#: **WAH000016311**

Location: **3822 LATONA AVE NE, SEATTLE**

Contact: **Cory Ready** Contact Type: **Main** Phone: **(206)522-5152**

Facility Type: **Painting and Wall Covering Contractors** Wave: **14**

Who initiated the visit: **Queen Anne Painting** Date: **10/20/2008**

Ecology: **Rob Reuter**

Facility: **Duane Mullen**

Areas visited

Visited entire facility

Wastes evaluated

Paint/Solvent

Purpose

Assess efforts at implementing recommended waste management activities.

Summary of the visit

The facility has modified their operations in regards to waste management activities and on coating application at their facility.

Follow-up and/or Recommendations

Enforcement Ineligible "RCW 70.95C.040"

Washington State Department of Ecology

Hazardous Waste and Toxic Reduction Program
Site Visit/Meeting Report

Facility: **Queen Anne Painting Inc Latona** ID#: **WAH000016311**

Location: **3822 LATONA AVE NE, SEATTLE**

Contact: **Cory Ready** Contact Type: **Main** Phone: **(206)522-5152**

Facility Type: **Painting and Wall Covering Contractors** Wave: **14**

Who initiated the visit: **Queen Anne Painting** Date: **9/15/2008**

Ecology: **Rob Reuter**

Facility: **Duane Mullen**

Areas visited

Visited entire facility

Wastes evaluated

Paint/SolventLead Based Paint Waste

Purpose

Technical Assistance

Summary of the visit

The facility needed assistance with waste management activities and clarification on PSCAA Regulations regarding coating application at their facility.

Follow-up and/or Recommendations

File: PP4

ENFORCEMENT INELIGIBLE "RCW 70.95C.040"

HAZARDOUS WASTE AND TOXIC REDUCTION PROGRAM

SITE VISIT/MEETING REPORT

FACILITY:	Queen Anne Painting Inc Latona			**ID#:**	WAH000016311
LOCATION:	3822 Latona Ave Ne	**CITY:**	Seattle	**DATE:**	5/10/2005
CONTACT:	Doug Wold	**PHONE:**	(206)522-5152	**WAVE:**	14

FACILITY TYPE:

SITE VISIT TEAM: Alice North & Delyle Reule of Queen Anne Painting

INITIATED BY : Ecology **REPORT PREPARED BY:** Alice North

AREAS VISITED : Outside waste and equipment storage area, walk through of building

HAZARDOUS MATERIAL AND/OR WASTE ADDRESSED:

waste paint, "multistrip" latex paint chips in bucket

PURPOSE OF SITE VISIT :

Identify pollution prevention opportunities

SUMMARY OF VISIT:

Waste management opportunities are:

• □Develop a 90 day accumulation area. Provide secondary containment and cover to eliminate possible environmental spillage. Keep 55 gallon drums closed, attach funnel at top bung if needed. Keep records (Log book). Provide signage in area "Hazardous waste". Label drum at start date.

• □Identify waste of "multi-strip" in 5 gallon bucket with latex paint scrapings. (waste characterization)

• □Refer to PSCAA for onsite outdoor paint permit. Determine if threshold is being exceeded. Obtain NOI if needed.
(Size of equipment times hours of operation.) After obtaining PSCAA permit, if painting is done on site, protect ground and gravel from contamination and overspray.

• □LNI determine if paints contain lead (test paints per lead SHARP health alert). When using multi strip to strip paint at customers houses determine if lead paint is involved.

P2 opportunities:

• □No longer taking customers left over paint. Delyle prepared information for paint bidders to give to customers, such as taking paint into waste mobile and paint roundup through King County HazWaste program.
• □Another opportunity is eliminate alkyde primers by replacing them with acrylic primers.
• □A third opportunity is to eliminate solvent based stains with water borne stains.

Copies of the following were discussed briefly and left on site with Delyle.

• □Demolition Debris Resources: Lead regulations and Guidance (LNI, ECY DOH)
• □Occupational Lead Exposure: Health Care Provider Alert (LNI SHARP Program)
• □LNI link to Contractor fined for Exposing workers to Lead
• □Focus: Surface Preparation WaStes from the Paint Contractor Industry
• □Shoptalk, Summer 2000: Painting contractors Use Best Management Practices to Prevent Pollution

• □Ecology

FOLLOW-UP AND/OR RECOMMENDATIONS:

Site visit before July 1.

Generation and Management Form

GM - 2004

Please enter your RCRA Site ID number and your site name in the small box at the right, before making as many two-sided copies of this answer sheet as you will need to report each of your waste streams. Then complete one answer sheet for each waste stream.

Reference the instructions on pages 21 through 30 as you complete this form.

Please type or print legibly in blue or black ink.

Please Enter:

Your RCRA Site ID Number: **WAH000016311**

Site Name: **Queen Anne Painting Inc Latona**

For Ecology Use Only:

Date Received: _____

A. Description of Dangerous Waste Stream

Sequence: 1

A-1. (optional)

A-2. Paint Waste

A-3. D001 F003 F005

A-4. WT02

A-5. [ ] EHW [X] DW

A-6. [X] No [ ] Yes

A-7. G06

A-8. W209

A-9. [X] i [ ] ii [ ] iii [ ] iv [ ] v

A-9.a.

B. Waste Management Activities

B-1. 2902.50 [ ] Tons [X] Pounds [ ] Kilograms [X] Gallons

B-1.a. 7.50 [X] Lbs/gal [ ] Specific gravity

B-2. [ ] On-site [X] Off-site [ ] Both

B-3. 0.00

B-3.a. [X] No [ ] Yes

B-4.

i. Designated Facility (TSDR)	ii. Management Code	iii. Quantity	iv. Recycling Percent
WAD981769110	H061	412.50	0.00
WAD981769110	H061	412.50	0.00
WAD981769110	H061	412.50	0.00
WAD981769110	H061	412.50	0.00
WAD981769110	H061	412.50	0.00
WAD981769110	H061	412.50	0.00
WAD981769110	H061	427.50	0.00

B-5.

i. Date Shipped (mm/dd/yyyy)	ii. Manifest Document Number	iii. Internal Tracking Code	iv. Designated Facility (TSDR)	v. Quantity	vi. Management Code
02/20/2004	25378		WAD981769110	412.50	H061
04/15/2004	26342		WAD981769110	412.50	H061
06/01/2004	27072		WAD981769110	412.50	H061
07/21/2004	27892		WAD981769110	412.50	H061
08/31/2004	28489		WAD981769110	412.50	H061
10/06/2004	29128		WAD981769110	412.50	H061
11/24/2004	29952		WAD981769110	427.50	H061

C. Comments

Generation and Management Form

GM - 2004

Please enter your RCRA Site ID number and your site name in the small box at the right, before making as many two-sided copies of this answer sheet as you will need to report each of your waste streams. Then complete one answer sheet for each waste stream.

Reference the instructions on pages 21 through 30 as you complete this form.

Please type or print legibly in blue or black ink.

Please Enter:

Your RCRA Site ID Number: **WAH000016311**

Site Name: **Queen Anne Painting Inc Latona**

For Ecology Use Only:

Date Received: _____

A. Description of Dangerous Waste Stream

Sequence: 1

A-1. (optional)

A-2. Paint Waste

A-3. D001 F003 F005

A-4. WT02

A-5. [ ] EHW [X] DW

A-6. [X] No [ ] Yes

A-7. G06

A-8. W209

A-9. [X] i [ ] ii [ ] iii [ ] iv [ ] v

A-9.a.

B. Waste Management Activities

B-1. 2902.50 [ ] Tons [ ] Pounds [ ] Kilograms [X] Gallons

B-1.a. 7.50 [X] Lbs/gal [ ] Specific gravity

B-2. [ ] On-site [X] Off-site [ ] Both

B-3. 0.00

B-3.a. [X] No [ ] Yes

B-4.

i. Designated Facility (TSDR)	ii. Management Code	iii. Quantity	iv. Recycling Percent
WAD981769110	H061	412.50	0.00
WAD981769110	H061	412.50	0.00
WAD981769110	H061	412.50	0.00
WAD981769110	H061	412.50	0.00
WAD981769110	H061	412.50	0.00
WAD981769110	H061	412.50	0.00
WAD981769110	H061	427.50	0.00

B-5.

i. Date Shipped (mm/dd/yyyy)	ii. Manifest Document Number	iii. Internal Tracking Code	iv. Designated Facility (TSDR)	v. Quantity	vi. Management Code
02/20/2004	25378		WAD981769110	412.50	H061
04/15/2004	26342		WAD981769110	412.50	H061
06/01/2004	27072		WAD981769110	412.50	H061
07/21/2004	27892		WAD981769110	412.50	H061
08/31/2004	28489		WAD981769110	412.50	H061
10/06/2004	29128		WAD981769110	412.50	H061
11/24/2004	29952		WAD981769110	427.50	H061

Generation and Management Form

GM - 2004

RCRA Site ID Number: WAH000016311

C. Comments

Waste Stream Details
For
Reporting Years: 2001 To 2005

Queen Anne Painting Inc Latona

EPA ID: **WAH 000 016 311** *FS ID:* **84982184**

2005 **SEQ# 1606101** **used paint thinner and paint waste**
Pounds: 3,263 **Origin: Recurrent** **Designation: DW** **PBR: N** **TBG: N**
Source: Painting and coating (G06)
State Code(s):
EPA Code: D008
EPA Code: F003
EPA Code: F005
EPA Code: D001

2004 **SEQ# 934893** **Paint Waste**
Pounds: 21,769 **Origin: Recurrent** **Designation: DW** **PBR: N** **TBG: N**
Source: Painting and coating (G06)
State Code(s): WT02
EPA Code: F005
EPA Code: D001
EPA Code: F003

2902.50

2003 **SEQ# 574151** **Paint Waste**
Pounds: 2,888 **Origin: Recurrent** **Designation: DW** **PBR: N** **TBG: N**
Source: Painting and coating (G06)
State Code(s): WT02
EPA Code: F003
EPA Code: F005
EPA Code: D001

2002 **SEQ# 192815** **Paint Waste**
Pounds: 4,125 **Origin: Recurrent** **Designation: DW** **PBR: N** **TBG: N**
Source: Painting (A21)
State Code(s): WT02
EPA Code: D001
EPA Code: F003

EPA Code: F005

2001 SEQ# 192814 Paint waste
Pounds: 825 Origin: Recurrent Designation: DW PBR: N TBG: N
Source: Painting (A21)
State Code(s): WT02
EPA Code: F005

EPA Code: D001

EPA Code: F003

Waste Stream Details
For
Reporting Years: 2001 To 2004

Queen Anne Painting Inc Latona
#Name?
#Name?

#Name? **#Name?**

EPA ID: **#Name?**
FS ID: **84982184**
County: **KING**
Region: **NWRO**

Generator Status

MQG

NAICS Code(s)	*Description*	*Indicator*
23731	**Highway, Street, and Bridge Construction**	**N**

2004 **SEQ# 934893** **#Name?**
#Name?
#Name?
State Code(s): WT02
EPA Code: F005
EPA Code: F003
EPA Code: D001

2003 **SEQ# 574151** **#Name?**
#Name?
#Name?
State Code(s): WT02
EPA Code: F005
EPA Code: F003
EPA Code: D001

2002 **SEQ# 192815** **#Name?**
#Name?
#Name?
State Code(s): WT02
EPA Code: F005
EPA Code: F003
EPA Code: D001

2001 **SEQ# 192814** **#Name?**

#Name?

#Name?

State Code(s): WT02

EPA Code: F005

EPA Code: F003

EPA Code: D001

Dept. of Ecology Intranet

Turbo Waste Net

HOME **FORMS**

«« View GM Forms **GM Form (View Only)**

User: ANOR461 **Role:** Ecology User **Environment:** Production

RCRA Site ID: WAH000016311
Facility/Site ID: 84982184

Queen Anne Painting Inc Latona
3822 LATONA AVE NE
SEATTLE, WA 98105

Reporting Year: **2004**

GM Form (View Only) Previous | Form **1** of **1** | Next

A. Description of Dangerous Waste Stream

Sequence Number: 1

A-1. What is your profile code?

A-2. Briefly describe the dangerous waste stream.
Paint Waste

A-3. Which EPA hazardous waste codes are associated with this waste stream?
D001 - NON-LISTED IGNITABLE
F003 - FLAMMABLE ORGANIC SOLVENTS AND STILL BOTTOMS
F005 - FLAMMABLE TOXIC ORGANIC SOLVENTS AND STILL BOTTOMS

A-4. Which Washington state-only dangerous waste codes are associated with this waste stream?
WT02 - Toxic dangerous waste, DW

A-5. What is the designation of this waste stream?
DW - Dangerous Waste

A-6. Is this a mixed radioactive waste?
No

A-7. Which source code best identifies the activity associated with the generation of this waste stream?
G06 - Painting and coating

A-8. Which form code best identifies the activity associated with the generation of this waste stream?
W209 - Paint, ink, lacquer, or varnish

A-9. What is the origin of this waste stream?
I - Recurrent

A-9.a. If you specified origin code 'v' in question A-9, enter the system code for the management system that generated the waste.

B. Waste Management Activities

powder 21765

B-1. What is the total quantity of this waste stream managed in the reporting year and what is the unit of measure?
2,902.5000 Gallons

B-1.a. If the waste stream is measured in gallons, what is its density?
7.5000 Pounds/Gallon

B-2. Was the dangerous waste stream managed on-site or off-site?
Off

B-3. **If all or part of this dangerous waste stream was managed on-site, how much was managed on-site and how was it managed?**
0.0000 Gallons

B-3.a. **For on-site management, indicate whether this waste stream was managed according to the treatment-by-generator guidance.**
No

B-4. Off-site management summary

i. Designated Facility	ii. Management Code	iii. Quantity	iv. Recycling Percent
WAD981769110	H061 - Fuel blending prior to energy recovery at another site.	412.50	0
WAD981769110	H061 - Fuel blending prior to energy recovery at another site.	412.50	0
WAD981769110	H061 - Fuel blending prior to energy recovery at another site.	412.50	0
WAD981769110	H061 - Fuel blending prior to energy recovery at another site.	412.50	0
WAD981769110	H061 - Fuel blending prior to energy recovery at another site.	412.50	0
WAD981769110	H061 - Fuel blending prior to energy recovery at another site.	412.50	0
WAD981769110	H061 - Fuel blending prior to energy recovery at another site.	427.50	0

2475
+ 427
2902

B-5. Shipments sent off-site

i. Date Shipped	ii. Manifest Document Number	iii. Internal Tracking Code	iv. Designated Facility (TSDR)	v. Quantity Shipped	vi. Management Code
02/20/2004	25378		WAD981769110	412.50	H061
04/15/2004	26342		WAD981769110	412.50	H061
06/01/2004	27072		WAD981769110	412.50	H061
07/21/2004	27892		WAD981769110	412.50	H061
08/31/2004	28489		WAD981769110	412.50	H061
10/06/2004	29128		WAD981769110	412.50	H061
11/24/2004	29952		WAD981769110	427.50	H061

C. Use the Comments section to provide comments, information or explanations as necessary. In your comments, always provide the reference to the specific question number.

Reviewer Comments

Help Support Known Problems User Guide

Generation and Management Form

GM - 2005

Please enter your RCRA Site ID number and your site name in the small box at the right, before making as many two-sided copies of this answer sheet as you will need to report each of your waste streams. Then complete one answer sheet for each waste stream.

Reference the instructions on pages 21 through 30 as you complete this form.

Please type or print legibly in blue or black ink.

Please Enter:

Your RCRA Site ID Number: **WAH000016311**

Site Name: **Queen Anne Painting Inc Latona**

For Ecology Use Only:

Date Received: _____

A. Description of Dangerous Waste Stream

Sequence: 1

A-1. **(optional)**

A-2. used paint thinner and paint waste

A-3. D008 D001 F003 F005

A-4.

A-5. [ ] EHW [X] DW

A-6. [X] No [ ] Yes

A-7. G06

A-8. W209

A-9. [X] i [ ] ii [ ] iii [ ] iv [ ] v

A-9.a.

B. Waste Management Activities

B-1. 435.00 [ ] Tons [ ] Pounds [ ] Kilograms [X] Gallons

B-1.a. 7.50 [X] Lbs/gal [ ] Specific gravity

B-2. [ ] On-site [X] Off-site [ ] Both

B-3. 0.00

B-3.a. [X] No [ ] Yes

B-4.

i. Designated Facility (TSDR)	ii. Management Code	iii. Quantity	iv. Recycling Percent
OR3680000079	H061	110.00	0.00
WAD981769110	H061	325.00	0.00

B-5.

i. Date Shipped (mm/dd/yyyy)	ii. Manifest Document Number	iii. Internal Tracking Code	iv. Designated Facility (TSDR)	v. Quantity	vi. Management Code

C. Comments

Dept. of Ecology Intranet

TurboWaste.Net

HOME **FORMS**

«« View GM Forms **GM Form (View Only)**

User: ANOR461 **Role:** Ecology User **Environment:** Production

RCRA Site ID: WAH000016311
Facility/Site ID: 84982184

Queen Anne Painting Inc Latona
3822 LATONA AVE NE
SEATTLE, WA 98105

Reporting Year: **2005**

GM Form (View Only) Previous | Form **1** of **1** | Next

A. Description of Dangerous Waste Stream

Sequence Number: 1

A-1. What is your profile code?

A-2. Briefly describe the dangerous waste stream.
used paint thinner and paint waste

A-3. Which EPA hazardous waste codes are associated with this waste stream?
D008 - LEAD
D001 - NON-LISTED IGNITABLE
F003 - FLAMMABLE ORGANIC SOLVENTS AND STILL BOTTOMS
F005 - FLAMMABLE TOXIC ORGANIC SOLVENTS AND STILL BOTTOMS

A-4. Which Washington state-only dangerous waste codes are associated with this waste stream?

A-5. What is the designation of this waste stream?
DW - Dangerous Waste

A-6. Is this a mixed radioactive waste?
No

A-7. Which source code best identifies the activity associated with the generation of this waste stream?
G06 - Painting and coating

A-8. Which form code best identifies the activity associated with the generation of this waste stream?
W209 - Paint, ink, lacquer, or varnish

A-9. What is the origin of this waste stream?
I - Recurrent

A-9.a. If you specified origin code 'v' in question A-9, enter the system code for the management system that generated the waste.

B. Waste Management Activities

B-1. What is the total quantity of this waste stream managed in the reporting year and what is the unit of measure?
435.0000 Gallons

B-1.a. If the waste stream is measured in gallons, what is its density?
7.5000 Pounds/Gallon

B-2. Was the dangerous waste stream managed on-site or off-site?
Off

B-3. **If all or part of this dangerous waste stream was managed on-site, how much was managed on-site and how was it managed?**
0.0000 Gallons

B-3.a. **For on-site management, indicate whether this waste stream was managed according to the treatment-by-generator guidance.**
No

B-4. **Off-site management summary**

i. Designated Facility	ii. Management Code	iii. Quantity	iv. Recycling Percent
OR3680000079	H061 - Fuel blending prior to energy recovery at another site.	110.00	
WAD981769110	H061 - Fuel blending prior to energy recovery at another site.	325.00	

B-5. **Shipments sent off-site**

i. Date Shipped	ii. Manifest Document Number	iii. Internal Tracking Code	iv. Designated Facility (TSDR)	v. Quantity Shipped	vi. Management Code

C. Use the Comments section to provide comments, information or explanations as necessary. In your comments, always provide the reference to the specific question number.

Reviewer Comments

Help Support Known Problems User Guide

U.S. Census Bureau

2002 NAICS Definitions

238320 Painting and Wall Covering Contractors

This industry comprises establishments primarily engaged in interior or exterior painting or interior wall covering. The work performed may include new work, additions, alterations, maintenance, and repairs.

Cross-References. Establishments primarily engaged in--

- Painting lines on highways, streets, and parking lots--are classified in Industry 237310, Highway, Street, and Bridge Construction;
- Roof painting--are classified in Industry 238160, Roofing Contractors; and
- Installing wood paneling--are classified in Industry 238350, Finish Carpentry Contractors.

Go to: 2002 NAICS to 1997 NAICS | 2002 NAICS to 1987 SIC | 1997 Economic Census | Bridge Between 1997 NAICS and SIC

2002 NAICS	1997 NAICS	1987 SIC	Corresponding Index Entries
238320	235210	1721	Bridge painting
238320	235210	1721	Electrostatic painting, on site, contractors
238320	235210	1721	Engineering structure (e.g., oil storage tank, water tower) painting
238320	235210	1721	House painting
238320	235210	1799	Paint and wallpaper stripping
238320	235210	1721	Painting (except roof) contractors
238320	235210	1721	Painting and wallpapering
238320	235210	17	Paperhanging and removal contractors
238320	235210	17	Paperhanging or removal contractors
238320	235210	1721	Rustproofing (except automotive)
238320	235210	1721	Ship painting contractors
238320	235210	17	Wall covering or removal contractors
238320	235210	17	Wallpaper hanging and removal contractors
238320	235210	1799	Wallpaper stripping
238320	235210	1721	Whitewashing contractors

U S C E N S U S B U R E A U
Helping You Make Informed Decisions

Generation And Management For Reporting Years: 2002 To 2004

envirotech

Queen Anne Painting Inc Latona
3822 LATONA AVE NE
SEATTLE, WA 98105

EPA ID: WAH 000 016 311 *FS ID:* 84982184 *Region:* NWRO *County:* KING

Contact (HWSC): Doug Wold (206)522-5152

Generator Status

MQG

NAICS Code(s)	*Description*	*Indicator*
23731	Highway, Street, and Bridge Construction	N

house painting

YEAR	*SEQ #*	*ORGIN*	*DESIG.*	*PBR?*	*TBG?*	*DESCRIPTION*	*ON-SITE POUNDS*	*ON-SITE MGMT.*	*OFF-SITE POUNDS*	*OFF-SITE MGMT.*	*RECYCLE %*	*RCF ADJUSTED*	*RECEIVING FACILITY*
2004	934893	Recurrent	DW	N	N	Paint Waste	0		3,206	H061	0	3,206	WAD981769110
2004	934893	Recurrent	DW	N	N	Paint Waste	0		3,094	H061	0	3,094	WAD981769110
						Total for 2004	0		6,300			6,300	

oil based Solvent

Note: When a waste stream is managed both on-site and off-site and the off-site waste is sent to two or more receiving facilities, the on-site amount appears in the detail section of the report to be repeated that same number of times. However, the totals for On-site Pounds have been calculated to ignore the on-site duplicates. The totals are correct.

2003	574151	Recurrent	DW	N	N	Paint Waste	0		2,888	H061		2,888	WAD981769110
						Total for 2003	0		2,888			2,888	

Note: When a waste stream is managed both on-site and off-site and the off-site waste is sent to two or more receiving facilities, the on-site amount appears in the detail section of the report to be repeated that same number of times. However, the totals for On-site Pounds have been calculated to ignore the on-site duplicates. The totals are correct.

2002	192815	Recurrent	DW	N	N	Paint Waste	0		4,125	M023	0	4,125	WAD981769110

YEAR	SEQ #	ORGIN	DESIG.	PBR?	TBG?	DESCRIPTION	ON-SITE POUNDS	ON-SITE MGMT.	OFF-SITE POUNDS	OFF-SITE MGMT.	RECYCLE %	RCF ADJUSTED	RECEIVING FACILITY
						Total for 2002	0		4,125			4,125	

Note: When a waste stream is managed both on-site and off-site and the off-site waste is sent to two or more receiving facilities, the on-site amount appears in the detail section of the report to be repeated that same number of times. However, the totals for On-site Pounds have been calculated to ignore the on-site duplicates. The totals are correct.

Pollution Prevention Plan

Facility Name: **Queen Anne Painting**
Industry Type: Painting and Wall Covering Contractors
NAIC Code: 238320
EPA ID# or CRK#: WAH000016311
Base Year: 2009

Description of Products and Services

Queen Anne Painting is located in Seattle, and operates throughout the Puget Sound region providing residential painting both interior and exterior per customer specifications.

http://www.queenannepainting.com

Production Level

Units	2009	2010	2011	2012	2013	2014
Hours worked	41,680	56,708	0	0	0	0
Ratio	1.00	1.36	0.00	0.00	0.00	0.00

Previous Accomplishments

For many years, our procedures for the handling of hazardous waste have included these practices:

1) We send out solvents and sludges for secondary use as boiler fuel (and, in the past, received recycling credits).
2) We have good standard operating practices to ensure that used containers are empty and dry before properly disposing of them.
3) We collect and give away (for free), rather than ship and dispose of, all of our leftover used paint, paint that is unused due to customer's color changes, and also, quite frequently, leftover used paint that our customers have been storing but no longer plan to use. We recently started refering customers to the local King County household paint and solvent website:
http://www.govlink.org/hazwaste/house/products/AnyProduct.cfm?catID=929 This website helps home owners purchase the right amount of paint to avoid excess paint waste.
4) We re-use used solvents (primarily mineral spirits) for washing tools and equipment and for thinning primers. We implemented a material handling procedure that uses used thinner before starting to use clean thinner. This procedure extends the life of the thinner.
5) We use a secondary containment platform and locking barrel funnels to prevent spills. Recently we went from using 55 gallon drums to using 30 gallon drums to encourage reduced mineral spirit use.
6) At job sites we test for lead paint and collect all paint chips and used paint stripper for proper disposal.
7) We use water-borne primers and paints when possible. Employees prefer to work with water borne paint rather than oil based paints.
8) We dispose of wastewater and water-borne paint waste in the sanitary sewer.
9) We recycle solid waste.
10) During weekly safety meetings, our paint teams identify new ways to reduce waste.

Pollution Prevention Training

Pollution prevention training is incorporated into our schedule of safety training during employees "orientation training" and during our regular, weekly safety meetings. New employees are shown the pollution prevention plan and waste reduction procedures during the Hazardous Materials (HAZCOM) training they receive during

their initial period of employment orientation. Annual pollution prevention and safety training is provided to employees who have contact with hazardous materials.

Employee Involvement

We have a staff of approximately 26 full-time painters. The average industry experience of our painters is 10 years. The average industry experience of our crew leaders is 15 years.

Queen Anne Painting uses the "Lead Painter" system. Each of our Lead Painters manages a set crew of 2-3 painters. Although crew members change from time to time, lead painters provide continuity. This system offers many advantages. For example, our teams are more productive and efficient as a team because they understand each other's styles and skills.

As a team our painters are trained to minimize hazardous and solid wastes.

Plan Contact: Doug Wold (206)522-5152

Cost Accounting

Queen Anne Painting's accounting system calculates the cost of materials, and tracks the costs of hazardous waste disposal and permit fees. We are developing a database that will have just in time (JIT) inventory control to further fine tune our materials management system and reduce excess paint purchases. Costs are reviewed monthly to keep track of expenses. We consider potential liability costs, compliance and oversight costs.

Five-Year Numeric Performance Goals

Goals for the 5-year life of this plan.	2010	2011	2012	2013	2014
Hazardous Substance Use Reduction (lbs)	0	0			
Hazardous Waste Reduction (lbs)	0	0			
Hazardous Waste Recycling (lbs)	0	0			
On-site Hazardous Waste Treatment (lbs)	0	0			
Wastewater Reduction (gal)					
Energy Conservation (kWh)					
Cost Savings ($)					
Air Emissions Reduction (lbs)					
Solid Waste Reduction (lbs)					
CO2 Emissions Reduction (lbs)					

Non-Numeric Performance Goals

Water borne paint: Improved employee health and safety, more pleasant both for our crews to use, and for our customers to experience, and less toxic.

Management Policy

The Queen Anne Way

Our philosophy is to paint every house as if it were our own. We use specific, exacting, proven methods to achieve painting excellence for each home.

The Queen Anne Difference

For more than 25 years, Queen Anne Painting has earned its exceptional reputation by delivering exactly what one would expect in a painting contractor.

We will not shift risks from one environmental medium to another.

Processes and Opportunities

Process	Opportunity
Painting GoTo	
	Convert to water based paint GoTo
	Reduce solvent use GoTo
	Reuse mineral spirits by allowing dispersed solids to settle out in separate drums GoTo
	Database & Just in time inventory system GoTo
	Enter New Opportunity Name
Enter New Process Name	

Process Painting TOP Help

DESCRIPTION: Residential interior and exterior painting.

RESEARCH:

- ☐ Magazines/journals — Name(s):
- ☐ Conferences — Which ones?
- ☐ Vendors — Name(s):
- ☐ Internet searches — Results:
- ☐ Industry sources — Who?
- ☐ Employee suggestions — Who & what?
- ☐ Government staff — Who & which agency?
- ☐ Other — Explain:

HAZARDOUS SUBSTANCES USED (LBS)

Product Name	Ingredients		2009	2010	2011	2012	2013	2014
Benjamin Moore, Solvent Thinner Paint, Fresh Start, Fast Dry exterior primer 094 ethylbenzene @.1%, MSDS 9/5/00	CAS #	%	297	330				
	100-41-4 ETHYLBENZENE	1						
	95-63-6 1,2,4-TRIMETHYLBENZENE	1						
Benjamine Moore, Solvent Thinner Paint, Fresh Start, Alkyd Underbody 217, MSDS 9/01/99	CAS #	%	477	530				
	100-41-4 ETHYLBENZENE	1						
Benjamin Moore, Solvent Thinner Paint, Satin IMPERVO 235 ethylbenzene @.2%, MSDS 12/20/05	CAS #	%	1755	1950				
	100-41-4 ETHYLBENZENE	1						

HAZARDOUS WASTES GENERATED

Waste (LBS)	2009	2010	2011	2012	2013	2014

Paint Waste	**900**	**0**				
Paint Chips contaminated with Stripper	**75**	**0**				

TREATMENT, RECYCLING, RELEASES OR OTHER RESOURCES USED						
Resource or Release (State Units)	**2009**	**2010**	**2011**	**2012**	**2013**	**2014**

Opportunity Convert to water based paint TOP Help

Describe the opportunity: Switch to water based primer from oil based..

2005 40% reduction in solvent based oil based primer paints

2006 Additional 10% reduction in solvent based oil primers.

2007 Continueing to switch more customers to latex paint instead of solvent based paints.

2008 Continueing to switch more customers to latex paint instead of solvent based paints.

2009 Continuing to switch more customers to latex paint instead of solvent based paints.

Targeted Hazardous Products/Wastes: paint waste

Observations:

Year	Observations
2010	Continuing to switch more customers to latex paint instead of solvent based paints.
2011	
2012	
2013	
2014	

What are the estimated annual environmental effects of this opportunity? Help

Hazardous Substance Use Reduction (lbs)	Wastewater Reduction (gal)
Hazardous Waste Reduction (lbs)	Energy Conservation (kWh)
Recycling of Hazardous Waste (lbs)	Cost Savings ($)
Treatment of Hazardous Waste (lbs)	Air Emissions Reduction (lbs)
Solid Waste Reduction (lbs)	CO2 Emissions Reduction (lbs)
Other Effects	

Feasibility: Help

Is this opportunity technically feasible? ☒ Yes ☐ Needs Further Study ☐ No. If no, explain why:

Will environmental or health risks be reduced and not shifted? ☒ Yes ☐ No. If no, explain any shifting of risks:

Is this opportunity economically feasible? ☒ Yes ☐ Needs Further Study ☐ No. If no, explain why:

Implementation schedule: Help

☒ Selected for implementation. When? 2005

☐ Scheduled for further study. When will the study be complete?

☐ Rejected. Why?

What problems will there be implementing this? Customer specifications, difficult to quantify paint

pounds saved. For interior enamels, work flow issues may develop and a longer cure time is needed. Colder weather may make it harder to use the water based primers due to temperature changes.

Opportunity Reduce solvent use TOP Help

Describe the opportunity: Reduce solvent used for cleaning tools and equipment.

2005 Used less oil based paint, therefore less clean up solvent needed.

2006 Continued with this, purchased less solvnet & recycled more solvent

---

2007 This effort continues as we switch to latex paint.

2008 Continues

2009 Continues

Targeted Hazardous Products/Wastes: solvent (mineral spirits)

Observations:

Year	Observations
2010	Continues
2011	
2012	
2013	
2014	

What are the estimated annual environmental effects of this opportunity? Help

Hazardous Substance Use Reduction (lbs) 1760	Wastewater Reduction (gal)
Hazardous Waste Reduction (lbs) 1760	Energy Conservation (kWh)
Recycling of Hazardous Waste (lbs)	Cost Savings ($) 1250
Treatment of Hazardous Waste (lbs)	Air Emissions Reduction (lbs)
Solid Waste Reduction (lbs)	CO2 Emissions Reduction (lbs)
Other Effects $750 for disposal cost reduction, $500 saving of purchases	

Feasibility: Help

Is this opportunity technically feasible? ☒ Yes ☐ Needs Further Study ☐ No. If no, explain why:

Will environmental or health risks be reduced and not shifted? ☒ Yes ☐ No. If no, explain any shifting of risks:

Is this opportunity economically feasible? ☒ Yes ☐ Needs Further Study ☐ No. If no, explain why:

Implementation schedule: Help

☒ Selected for implementation. When? 2005

☐ Scheduled for further study. When will the study be complete?

☐ Rejected. Why?

What problems will there be implementing this? Customer specifications.

Opportunity Reuse mineral spirits by allowing dispersed solids to settle out in separate drums TOP Help

Describe the opportunity: Reuse mineral spirits by allowing dispersed solids to settle out in separate drums

---
2005 Didn't work all that well, reused only 30 gallons, problems with thinner getting contaminated with water.

2006 We built a covered shed with spill containment, drums in containment, painters were better about reuse, reused about 90 gallons. Since we are growing we are considering purchasing a still.

2007 Continueing this effort

2008 Continues

2009 Settling in 2.5 gallon containers instead of 30 gallon drum. The segregation allows for more expedient recovery

Targeted Hazardous Products/Wastes: paint waste

Observations:

Year	Observations
2010	Segregation allows for more expedient recovery
2011	
2012	
2013	
2014	

What are the estimated annual environmental effects of this opportunity? Help

Hazardous Substance Use Reduction (lbs) 1650	Wastewater Reduction (gal)
Hazardous Waste Reduction (lbs)	Energy Conservation (kWh)
Recycling of Hazardous Waste (lbs)	Cost Savings ($) 1250
Treatment of Hazardous Waste (lbs)	Air Emissions Reduction (lbs)
Solid Waste Reduction (lbs)	CO2 Emissions Reduction (lbs)
Other Effects $750 in disposal costs, $500 in purchase costs.	

Feasibility: Help

Is this opportunity technically feasible? ☒ Yes ☐ Needs Further Study ☐ No. If no, explain why:

Will environmental or health risks be reduced and not shifted? ☒ Yes ☐ No. If no, explain any shifting of risks:

Is this opportunity economically feasible? ☒ Yes ☐ Needs Further Study ☐ No. If no, explain why:

Implementation schedule: Help

☒ Selected for implementation. When? 2006

☐ Scheduled for further study. When will the study be complete?

☐ Rejected. Why?

What problems will there be implementing this? Possible quality problems, our quality must meet high standards.

Opportunity Database & Just in time inventory system TOP Help

Describe the opportunity: Develop database and Just-in-time (JIT) inventory system to reduce paint purchases. This opportunity will improve materials management, reduce waste and provide more accurate contract bidding. We are tracking development and labor costs of the new database.

2005 First year we started this. It took us a while to get used to this, more cost in development of database. We were still over ordering, but less than in previous year,

---

2006 Much better job of ordering, didn't overorder at beginning of project. Reduced overordering by 50%.

2007 Results are similar to 2006.

2008 Results are similar to 2007

2009 Tighter ordering occurring due to down economy

Targeted Hazardous Products/Wastes: waste paint

Observations:

Year	Observations
2010	Tighter ordering occurring due to down economy
2011	
2012	
2013	
2014	

What are the estimated annual environmental effects of this opportunity? Help

Hazardous Substance Use Reduction (lbs) 1000	Wastewater Reduction (gal)
Hazardous Waste Reduction (lbs)	Energy Conservation (kWh)
Recycling of Hazardous Waste (lbs)	Cost Savings ($) 24000
Treatment of Hazardous Waste (lbs)	Air Emissions Reduction (lbs)
Solid Waste Reduction (lbs) 4	CO2 Emissions Reduction (lbs)

Other Effects latex, anticipate 4000 pounds reduction, $10,000 from latex and $2000 from oil paint reductions, offset by a $2,500 cost for additional orders processing and handling.

Feasibility: Help

Is this opportunity technically feasible? ☒ Yes ☐ Needs Further Study ☐ No. If no, explain why:

Will environmental or health risks be reduced and not shifted? ☒ Yes ☐ No. If no, explain any shifting of risks:

Is this opportunity economically feasible? ☒ Yes ☐ Needs Further Study ☐ No. If no, explain why:

Implementation schedule: Help

☒ Selected for implementation. When? 2005

☐ Scheduled for further study. When will the study be complete?

☐ Rejected. Why?

What problems will there be implementing this? Increased number of orders will require more time (and labor costs) for processing and handling, and more vigilance on the part of the lead painters to

monitor their paint usage.

For Official Use Only:
P3ID:
Base Year: 2009

Pollution Prevention Plan

Facility Name: **Queen Anne Painting**
Industry Type: Painting and Wall Covering Contractors
NAIC Code: 238320
EPA ID# or CRK#: WAH000016311
Base Year: 2004

Description of Products and Services

Queen Anne Painting is located in Seattle, and operates throughout the Puget Sound region providing residential painting both interior and exterior per customer specifications.

http://www.queenannepainting.com

Production Level

Units	2004	2005	2006	2007	2008	2009
Hours worked	35,700	48,265	57,765	62,400	58,500	41,680
Ratio	1.00	1.35	1.62	1.75	1.64	1.17

Previous Accomplishments

For many years, our procedures for the handling of hazardous waste have included these practices:

1) We send out solvents and sludges for secondary use as boiler fuel (and, in the past, received recycling credits).
2) We have good standard operating practices to ensure that used containers are empty and dry before properly disposing of them.
3) We collect and give away (for free), rather than ship and dispose of, all of our leftover used paint, paint that is unused due to customer's color changes, and also, quite frequently, leftover used paint that our customers have been storing but no longer plan to use. We recently started refering customers to the local King County household paint and solvent website:
http://www.govlink.org/hazwaste/house/products/AnyProduct.cfm?catID=929 This website helps home owners purchase the right amount of paint to avoid excess paint waste.
4) We re-use used solvents (primarily mineral spirits) for washing tools and equipment and for thinning primers. We implemented a material handling procedure that uses used thinner before starting to use clean thinner. This procedure extends the life of the thinner.
5) We use a secondary containment platform and locking barrel funnels to prevent spills. Recently we went from using 55 gallon drums to using 30 gallon drums to encourage reduced mineral spirit use.
6) At job sites we test for lead paint and collect all paint chips and used paint stripper for proper disposal.
7) We use water-borne primers and paints when possible. Employees prefer to work with water borne paint rather than oil based paints.
8) We dispose of wastewater and water-borne paint waste in the sanitary sewer.
9) We recycle solid waste.
10) During weekly safety meetings, our paint teams identify new ways to reduce waste.

Pollution Prevention Training

Pollution prevention training is incorporated into our schedule of safety training during employees "orientation training" and during our regular, weekly safety meetings. New employees are shown the pollution prevention plan and waste reduction procedures during the Hazardous Materials (HAZCOM) training they receive during

their initial period of employment orientation. Annual pollution prevention and safety training is provided to employees who have contact with hazardous materials.

Employee Involvement

We have a staff of approximately 26 full-time painters. The average industry experience of our painters is 10 years. The average industry experience of our crew leaders is 15 years.

Queen Anne Painting uses the "Lead Painter" system. Each of our Lead Painters manages a set crew of 2-3 painters. Although crew members change from time to time, lead painters provide continuity. This system offers many advantages. For example, our teams are more productive and efficient as a team because they understand each other's styles and skills.

As a team our painters are trained to minimize hazardous and solid wastes.

Plan Contact: Doug Wold (206)522-5152

Cost Accounting

Queen Anne Painting's accounting system calculates the cost of materials, and tracks the costs of hazardous waste disposal and permit fees. We are developing a database that will have just in time (JIT) inventory control to further fine tune our materials management system and reduce excess paint purchases. Costs are reviewed monthly to keep track of expenses. We consider potential liability costs, compliance and oversight costs.

Five-Year Numeric Performance Goals

Goals for the 5-year life of this plan.	2005	2006	2007	2008	2009
Hazardous Substance Use Reduction (lbs)	1760	1000	1000	1000	1000
Hazardous Waste Reduction (lbs)	1760	1760	1000	1000	1000
Hazardous Waste Recycling (lbs)	0	0	0	0	0
On-site Hazardous Waste Treatment (lbs)	0	0	0	0	0
Wastewater Reduction (gal)					
Energy Conservation (kWh)					
Cost Savings ($)	$750	$24,000	$1,500	$1,500	$1,500
Air Emissions Reduction (lbs)					
Solid Waste Reduction (lbs)					
CO2 Emissions Reduction (lbs)					

Non-Numeric Performance Goals

Water borne paint: Improved employee health and safety, more pleasant both for our crews to use, and for our customers to experience, and less toxic.

Management Policy

The Queen Anne Way

Our philosophy is to paint every house as if it were our own. We use specific, exacting, proven methods to achieve painting excellence for each home.

The Queen Anne Difference

For more than 25 years, Queen Anne Painting has earned its exceptional reputation by delivering exactly what one would expect in a painting contractor.

We will not shift risks from one environmental medium to another.

Signature

2/08/2011

Date

Processes and Opportunities

Process	Opportunity
Painting GoTo	
	Convert to water based paint GoTo
	Reduce solvent use GoTo
	Reuse mineral spirits by allowing dispersed solids to settle out in separate drums GoTo
	Database & Just in time inventory system GoTo
	Enter New Opportunity Name
Enter New Process Name	

Process Painting TOP Help

DESCRIPTION: Residential interior and exterior painting.

RESEARCH:

- ☐ Magazines/journals — Name(s):
- ☐ Conferences — Which ones?
- ☐ Vendors — Name(s):
- ☐ Internet searches — Results:
- ☐ Industry sources — Who?
- ☐ Employee suggestions — Who & what?
- ☐ Government staff — Who & which agency?
- ☐ Other — Explain:

HAZARDOUS SUBSTANCES USED (LBS)

Product Name	Ingredients		2004	2005	2006	2007	2008	2009
Benjamin Moore, Solvent Thinner Paint, Fresh Start, Fast Dry exterior primer 094 ethylbenzene @.1%, MSDS 9/5/00	CAS #	%	3500	1750	1500	1500	128	297
	100-41-4 ETHYLBENZENE	1						
	95-63-6 1,2,4-TRIMETHYLBENZENE	1						
Benjamine Moore, Solvent Thinner Paint, Fresh Start, Alkyd Underbody 217, MSDS 9/01/99	CAS #	%	1500	750	700	636	32	477
	100-41-4 ETHYLBENZENE	1						
Benjamin Moore, Solvent Thinner Paint, Satin IMPERVO 235 ethylbenzene @.2%, MSDS 12/20/05	CAS #	%	5000	5000	4000	4000	1880	1755
	100-41-4 ETHYLBENZENE	1						

HAZARDOUS WASTES GENERATED

Waste (LBS)	2004	2005	2006	2007	2008	2009

Paint Waste	6300	3263	1900	3987	1718	900
Paint Chips contaminated with Stripper					3288	75

TREATMENT, RECYCLING, RELEASES OR OTHER RESOURCES USED						
Resource or Release (State Units)	2004	2005	2006	2007	2008	2009
Latex Paint (lbs.)	8000	10000	12000	29500		
Mineral spirits (gallons)	440	375	300	250	343	

Opportunity Convert to water based paint TOP Help

Describe the opportunity: Switch to water based primer from oil based..

Targeted Hazardous Products/Wastes: paint waste

Observations:

Year	Observations
2005	40% reduction in solvent based oil based primer paints
2006	Additional 10% reduction in solvent based oil primers.
2007	Continueing to switch more customers to latex paint instead of solvent based paints.
2008	Continueing to switch more customers to latex paint instead of solvent based paints.
2009	Continuing to switch more customers to latex paint instead of solvent based paints.

What are the estimated annual environmental effects of this opportunity? Help

Hazardous Substance Use Reduction (lbs)
Hazardous Waste Reduction (lbs)
Recycling of Hazardous Waste (lbs)
Treatment of Hazardous Waste (lbs)
Solid Waste Reduction (lbs)
Other Effects
Wastewater Reduction (gal)
Energy Conservation (kWh)
Cost Savings ($)
Air Emissions Reduction (lbs)
CO2 Emissions Reduction (lbs)

Feasibility: Help

Is this opportunity technically feasible? ☒ Yes ☐ Needs Further Study ☐ No. If no, explain why:

Will environmental or health risks be reduced and not shifted? ☒ Yes ☐ No. If no, explain any shifting of risks:

Is this opportunity economically feasible? ☒ Yes ☐ Needs Further Study ☐ No. If no, explain why:

Implementation schedule: Help

☒ Selected for implementation. When? 2005
☐ Scheduled for further study. When will the study be complete?
☐ Rejected. Why?

What problems will there be implementing this? Customer specifications, difficult to quantify paint pounds saved. For interior enamels, work flow issues may develop and a longer cure time is needed. Colder weather may make it harder to use the water based primers due to temperature changes.

Opportunity Reduce solvent use TOP Help

Describe the opportunity: Reduce solvent used for cleaning tools and equipment.

Targeted Hazardous Products/Wastes: solvent (mineral spirits)

Observations:

Year	Observations
2005	Used less oil based paint, therefore less clean up solvent needed.
2006	Continued with this, purchased less solvnet & recycled more solvent
2007	This effort continues as we switch to latex paint.
2008	Continues
2009	Continues

What are the estimated annual environmental effects of this opportunity? Help

Hazardous Substance Use Reduction (lbs) 1760
Hazardous Waste Reduction (lbs) 1760
Recycling of Hazardous Waste (lbs)
Treatment of Hazardous Waste (lbs)
Solid Waste Reduction (lbs)
Other Effects $750 for disposal cost reduction, $500 saving of purchases
Wastewater Reduction (gal)
Energy Conservation (kWh)
Cost Savings ($) 1250
Air Emissions Reduction (lbs)
CO2 Emissions Reduction (lbs)

Feasibility: Help

Is this opportunity technically feasible? ☒ Yes ☐ Needs Further Study ☐ No. If no, explain why:

Will environmental or health risks be reduced and not shifted? ☒ Yes ☐ No. If no, explain any shifting of risks:

Is this opportunity economically feasible? ☒ Yes ☐ Needs Further Study ☐ No. If no, explain why:

Implementation schedule: Help

☒ Selected for implementation. When? 2005
☐ Scheduled for further study. When will the study be complete?
☐ Rejected. Why?

What problems will there be implementing this? Customer specifications.

Opportunity Reuse mineral spirits by allowing dispersed solids to settle out in separate drums TOP Help

Describe the opportunity: Reuse mineral spirits by allowing dispersed solids to settle out in separate drums

Targeted Hazardous Products/Wastes: paint waste

Observations:

Year	Observations
2005	Didn't work all that well, reused only 30 gallons, problems with thinner getting contaminated with water.
2006	We built a covered shed with spill containment, drums in containment, painters were better about reuse, reused about 90 gallons. Since we are growing we are considering purchasing a still.
2007	Continueing this effort
2008	Continues
2009	Settling in 2.5 gallon containers instead of 30 gallon drum. The segregation allows for more expedient recovery

What are the estimated annual environmental effects of this opportunity? Help

Hazardous Substance Use Reduction (lbs) 1650
Hazardous Waste Reduction (lbs)
Recycling of Hazardous Waste (lbs)
Treatment of Hazardous Waste (lbs)
Wastewater Reduction (gal)
Energy Conservation (kWh)
Cost Savings ($) 1250
Air Emissions Reduction (lbs)

Solid Waste Reduction (lbs)
Other Effects $750 in disposal costs, $500 in purchase costs.

CO2 Emissions Reduction (lbs)

Feasibility: Help

Is this opportunity technically feasible? ☒ Yes ☐ Needs Further Study ☐ No. If no, explain why:

Will environmental or health risks be reduced and not shifted? ☒ Yes ☐ No. If no, explain any shifting of risks:

Is this opportunity economically feasible? ☒ Yes ☐ Needs Further Study ☐ No. If no, explain why:

Implementation schedule: Help

☒ Selected for implementation. When? 2006
☐ Scheduled for further study. When will the study be complete?
☐ Rejected. Why?

What problems will there be implementing this? Possible quality problems, our quality must meet high standards.

Opportunity Database & Just in time inventory system TOP Help

Describe the opportunity: Develop database and Just-in-time (JIT) inventory system to reduce paint purchases. This opportunity will improve materials management, reduce waste and provide more accurate contract bidding. We are tracking development and labor costs of the new database.

Targeted Hazardous Products/Wastes: waste paint

Observations:

Year	Observations
2005	First year we started this. It took us a while to get used to this, more cost in development of database. We were still over ordering, but less than in previous year,
2006	Much better job of ordering, didn't overorder at beginning of project. Reduced overordering by 50%.
2007	Results are similar to 2006.
2008	Results are similar to 2007
2009	Tighter ordering occurring due to down economy

What are the estimated annual environmental effects of this opportunity? Help

Hazardous Substance Use Reduction (lbs) 1000
Hazardous Waste Reduction (lbs)
Recycling of Hazardous Waste (lbs)
Treatment of Hazardous Waste (lbs)
Solid Waste Reduction (lbs) 4
Other Effects latex, anticipate 4000 pounds reduction, $10,000 from latex and $2000 from oil paint reductions, offset by a $2,500 cost for additional orders processing and handling.

Wastewater Reduction (gal)
Energy Conservation (kWh)
Cost Savings ($) 24000
Air Emissions Reduction (lbs)
CO2 Emissions Reduction (lbs)

Feasibility: Help

Is this opportunity technically feasible? ☒ Yes ☐ Needs Further Study ☐ No. If no, explain why:

Will environmental or health risks be reduced and not shifted? ☒ Yes ☐ No. If no, explain any shifting of risks:

Is this opportunity economically feasible? ☒ Yes ☐ Needs Further Study ☐ No. If no, explain

why:

Implementation schedule: Help

☒ Selected for implementation. When? 2005

☐ Scheduled for further study. When will the study be complete?

☐ Rejected. Why?

What problems will there be implementing this? Increased number of orders will require more time (and labor costs) for processing and handling, and more vigilance on the part of the lead painters to monitor their paint usage.

For Official Use Only:
P3ID:
Base Year: 2004

Pollution Prevention Plan

Facility Name: **Queen Anne Painting**
Industry Type: Painting and Wall Covering Contractors
NAIC Code: 238320
EPA ID# or CRK#: WAH000016311
Base Year: 2004

Description of Products and Services

Queen Anne Painting is located in Seattle, and operates throughout the Puget Sound region providing residential painting both interior and exterior per customer specifications.

http://www.queenannepainting.com

Production Level

Units	2004	2005	2006	2007	2008	2009
Hours worked	35,700	48,265	57,765	0	0	0
Ratio	1.00	1.35	1.62	0.00	0.00	0.00

Previous Accomplishments

For many years, our procedures for the handling of hazardous waste have included these practices:

1) We send out solvents and sludges for secondary use as boiler fuel (and, in the past, received recycling credits).
2) We have good standard operating practices to ensure that used containers are empty and dry before properly disposing of them.
3) We collect and give away (for free), rather than ship and dispose of, all of our leftover used paint, paint that is unused due to customer's color changes, and also, quite frequently, leftover used paint that our customers have been storing but no longer plan to use. We recently started refering customers to the local King County household paint and solvent website:
http://www.govlink.org/hazwaste/house/products/AnyProduct.cfm?catID=929 This website helps home owners purchase the right amount of paint to avoid excess paint waste.
4) We re-use used solvents (primarily mineral spirits) for washing tools and equipment and for thinning primers. We implemented a material handling procedure that uses used thinner before starting to use clean thinner. This procedure extends the life of the thinner.
5) We use a secondary containment platform and locking barrel funnels to prevent spills. Recently we went from using 55 gallon drums to using 30 gallon drums to encourage reduced mineral spirit use.
6) At job sites we test for lead paint and collect all paint chips and used paint stripper for proper disposal.
7) We use water-borne primers and paints when possible. Employees prefer to work with water borne paint rather than oil based paints.
8) We dispose of wastewater and water-borne paint waste in the sanitary sewer.
9) We recycle solid waste.
10) During weekly safety meetings, our paint teams identify new ways to reduce waste.

Pollution Prevention Training

Pollution prevention training is incorporated into our schedule of safety training during employees "orientation training" and during our regular, weekly safety meetings. New employees are shown the pollution prevention plan and waste reduction procedures during the Hazardous Materials (HAZCOM) training they receive during

their initial period of employment orientation. Annual pollution prevention and safety training is provided to employees who have contact with hazardous materials.

Employee Involvement

We have a staff of approximately 26 full-time painters. The average industry experience of our painters is 10 years. The average industry experience of our crew leaders is 15 years.

Queen Anne Painting uses the "Lead Painter" system. Each of our Lead Painters manages a set crew of 2-3 painters. Although crew members change from time to time, lead painters provide continuity. This system offers many advantages. For example, our teams are more productive and efficient as a team because they understand each other's styles and skills.

As a team our painters are trained to minimize hazardous and solid wastes.

Plan Contact: Doug Wold (206)522-5152

Cost Accounting

Queen Anne Painting's accounting system calculates the cost of materials, and tracks the costs of hazardous waste disposal and permit fees. We are developing a database that will have just in time (JIT) inventory control to further fine tune our materials management system and reduce excess paint purchases. Costs are reviewed monthly to keep track of expenses. We consider potential liability costs, compliance and oversight costs.

Five-Year Numeric Performance Goals

Goals for the 5-year life of this plan.	2005	2006	2007	2008	2009
Hazardous Substance Use Reduction (lbs)	1760	1000	1000		
Hazardous Waste Reduction (lbs)	1760	1760	1000		
Hazardous Waste Recycling (lbs)	0	0	0		
On-site Hazardous Waste Treatment (lbs)	0	0	0		
Wastewater Reduction (gal)					
Energy Conservation (kWh)					
Cost Savings ($)	750	24000	$1,500		
Air Emissions Reduction (lbs)					
Solid Waste Reduction (lbs)					
CO2 Emissions Reduction (lbs)					

Non-Numeric Performance Goals

Water borne paint: Improved employee health and safety, more pleasant both for our crews to use, and for our customers to experience, and less toxic.

Management Policy

The Queen Anne Way

Our philosophy is to paint every house as if it were our own. We use specific, exacting, proven methods to achieve painting excellence for each home.

The Queen Anne Difference

For more than 25 years, Queen Anne Painting has earned its exceptional reputation by delivering exactly what one would expect in a painting contractor.

We will not shift risks from one environmental medium to another.

_____

Signature

_____

Date

Processes and Opportunities

Process	Opportunity
Painting GoTo	
	Convert to water based paint GoTo
	Reduce solvent use GoTo
	Reuse mineral spirits by allowing dispersed solids to settle out in separate drums GoTo
	Database & Just in time inventory system GoTo
	Enter New Opportunity Name
Enter New Process Name	

Process Painting TOP Help

DESCRIPTION: Residential interior and exterior painting.

RESEARCH:

- ☐ Magazines/journals — Name(s):
- ☐ Conferences — Which ones?
- ☐ Vendors — Name(s):
- ☐ Internet searches — Results:
- ☐ Industry sources — Who?
- ☐ Employee suggestions — Who & what?
- ☐ Government staff — Who & which agency?
- ☐ Other — Explain:

HAZARDOUS SUBSTANCES USED (LBS)

Product Name	Ingredients	CAS #	%	2004	2005	2006	2007	2008	2009
Benjamin Moore, Solvent Thinner Paint, Fresh Start, Fast Dry exterior primer 094 ethylbenzene @.1%, MSDS 9/5/00	ETHYLBENZENE	100-41-4	0	3500	1750	1500			
Benjamine Moore, Solvent Thinner Paint, Fresh Start, Alkyd Underbody 217, MSDS 9/01/99			0	1500	750	700			
Benjamin Moore, Solvent Thinner Paint, Satin IMPERVO 235 ethylbenzene @.2%, MSDS 12/20/05	ETHYLBENZENE	100-41-4	0	5000	5000	4000			

HAZARDOUS WASTES GENERATED

Waste (LBS)	2004	2005	2006	2007	2008	2009

2902

Paint Waste	~~6300~~	3263	1900			

TREATMENT, RECYCLING, RELEASES OR OTHER RESOURCES USED						
Resource or Release (State Units)	2004	2005	2006	2007	2008	2009
Latex Paint	8000	10000	12000			
Mineral spirits	440	375	300			

Opportunity Convert to water based paint TOP Help

Describe the opportunity: Switch to water based primer from oil based..

Targeted Hazardous Products/Wastes: paint waste

Observations:

Year	Observations
2005	40% reduction in solvent based oil based primer paints
2006	Additional 10% reduction in solvent based oil primers.
2007	
2008	
2009	

What are the estimated annual environmental effects of this opportunity? Help

Hazardous Substance Use Reduction (lbs)
Hazardous Waste Reduction (lbs)
Recycling of Hazardous Waste (lbs)
Treatment of Hazardous Waste (lbs)
Solid Waste Reduction (lbs)
Other Effects
Wastewater Reduction (gal)
Energy Conservation (kWh)
Cost Savings ($)
Air Emissions Reduction (lbs)
CO2 Emissions Reduction (lbs)

Feasibility: Help

Is this opportunity technically feasible? ☒ Yes ☐ Needs Further Study ☐ No. If no, explain why:

Will environmental or health risks be reduced and not shifted? ☒ Yes ☐ No. If no, explain any shifting of risks:

Is this opportunity economically feasible? ☒ Yes ☐ Needs Further Study ☐ No. If no, explain why:

Implementation schedule: Help

☒ Selected for implementation. When? 2005
☐ Scheduled for further study. When will the study be complete?
☐ Rejected. Why?

What problems will there be implementing this? Customer specifications, difficult to quantify paint pounds saved. For interior enamels, work flow issues may develop and a longer cure time is needed. Colder weather may make it harder to use the water based primers due to temperature changes.

Opportunity Reduce solvent use TOP Help

Describe the opportunity: Reduce solvent used for cleaning tools and equipment.

Targeted Hazardous Products/Wastes: solvent (mineral spirits)

Observations:

Year	Observations

2005	Used less oil based paint, therefore less clean up solvent needed.
2006	Continued with this, purchased less solvnet & recycled more solvent
2007	
2008	
2009	

What are the estimated annual environmental effects of this opportunity? Help

Hazardous Substance Use Reduction (lbs) 1760	Wastewater Reduction (gal)
Hazardous Waste Reduction (lbs) 1760	Energy Conservation (kWh)
Recycling of Hazardous Waste (lbs)	Cost Savings ($) 1250
Treatment of Hazardous Waste (lbs)	Air Emissions Reduction (lbs)
Solid Waste Reduction (lbs)	CO2 Emissions Reduction (lbs)
Other Effects $750 for disposal cost reduction, $500 saving of purchases	

Feasibility: Help

Is this opportunity technically feasible? ☒ Yes ☐ Needs Further Study ☐ No. If no, explain why:

Will environmental or health risks be reduced and not shifted? ☒ Yes ☐ No. If no, explain any shifting of risks:

Is this opportunity economically feasible? ☒ Yes ☐ Needs Further Study ☐ No. If no, explain why:

Implementation schedule: Help

☒ Selected for implementation. When? 2005

☐ Scheduled for further study. When will the study be complete?

☐ Rejected. Why?

What problems will there be implementing this? Customer specifications.

Opportunity Reuse mineral spirits by allowing dispersed solids to settle out in separate drums TOP Help

Describe the opportunity: Reuse mineral spirits by allowing dispersed solids to settle out in separate drums

Targeted Hazardous Products/Wastes: paint waste

Observations:

Year	Observations
2005	Didn't work all that well, reused only 30 gallons, problems with thinner getting contaminated with water.
2006	We built a covered shed with spill containment, drums in containment, painters were better about reuse, reused about 90 gallons. Since we are growing we are considering purchasing a still.
2007	
2008	
2009	

What are the estimated annual environmental effects of this opportunity? Help

Hazardous Substance Use Reduction (lbs) 1650	Wastewater Reduction (gal)
Hazardous Waste Reduction (lbs)	Energy Conservation (kWh)
Recycling of Hazardous Waste (lbs)	Cost Savings ($) 1250
Treatment of Hazardous Waste (lbs)	Air Emissions Reduction (lbs)
Solid Waste Reduction (lbs)	CO2 Emissions Reduction (lbs)
Other Effects $750 in disposal costs, $500 in	

purchase costs.

Feasibility: Help

Is this opportunity technically feasible? ☒ Yes ☐ Needs Further Study ☐ No. If no, explain why:

Will environmental or health risks be reduced and not shifted? ☒ Yes ☐ No. If no, explain any shifting of risks:

Is this opportunity economically feasible? ☒ Yes ☐ Needs Further Study ☐ No. If no, explain why:

Implementation schedule: Help

☒ Selected for implementation. When? 2006

☐ Scheduled for further study. When will the study be complete?

☐ Rejected. Why?

What problems will there be implementing this? Possible quality problems, our quality must meet high standards.

Opportunity Database & Just in time inventory system TOP Help

Describe the opportunity: Develop database and Just-in-time (JIT) inventory system to reduce paint purchases. This opportunity will improve materials management, reduce waste and provide more accurate contract bidding. We are tracking development and labor costs of the new database.

Targeted Hazardous Products/Wastes: waste paint

Observations:

Year	Observations
2005	First year we started this. It took us a while to get used to this, more cost in development of database. We were still over ordering, but less than in previous year,
2006	Much better job of ordering, didn't overorder at beginning of project. Reduced overordering by 50%.
2007	
2008	
2009	

What are the estimated annual environmental effects of this opportunity? Help

Hazardous Substance Use Reduction (lbs) 1000
Hazardous Waste Reduction (lbs)
Recycling of Hazardous Waste (lbs)
Treatment of Hazardous Waste (lbs)
Solid Waste Reduction (lbs) 4
Other Effects latex, anticipate 4000 pounds reduction, $10,000 from latex and $2000 from oil paint reductions, offset by a $2,500 cost for additional orders processing and handling.

Wastewater Reduction (gal)
Energy Conservation (kWh)
Cost Savings ($) 24000
Air Emissions Reduction (lbs)
CO2 Emissions Reduction (lbs)

Feasibility: Help

Is this opportunity technically feasible? ☒ Yes ☐ Needs Further Study ☐ No. If no, explain why:

Will environmental or health risks be reduced and not shifted? ☒ Yes ☐ No. If no, explain any shifting of risks:

Is this opportunity economically feasible? ☒ Yes ☐ Needs Further Study ☐ No. If no, explain why:

Implementation schedule: Help

☒ Selected for implementation. When? 2005
☐ Scheduled for further study. When will the study be complete?
☐ Rejected. Why?
What problems will there be implementing this? Increased number of orders will require more time (and labor costs) for processing and handling, and more vigilance on the part of the lead painters to monitor their paint usage.

For Official Use Only:
P3ID:
Base Year: 2004

Cost Accounting

purchase - input

output

Five-Year Numeric Performance Goals

Goals for the 5-year life of this plan.	2005	2006	2007	2008	2009
Hazardous Substance Use Reduction (lbs)	1760				
Hazardous Waste Reduction (lbs)	1760				
Hazardous Waste Recycling (lbs)					
On-site Hazardous Waste Treatment (lbs)					
Wastewater Reduction (gal)					
Energy Conservation (kWh)					
Cost Savings ($)	750	24,000			
Air Emissions Reduction (lbs)					
Solid Waste Reduction (lbs)					
CO2 Emissions Reduction (lbs)					

Non-Numeric Performance Goals

employee health & safety, more pleasant to use, less toxic

Management Policy

The Queen Anne Way
Our philosophy is to paint every house as if it were our own. We use specific, exacting, proven methods to achieve painting excellence for each home.

The Queen Anne Difference
For more than 25 years, Queen Anne Painting has earned its exceptional reputation by delivering exactly what one would expect in a painting contractor:

We will not shift risks from one environmental medium to another.

Signature

9-28-05
Date

Pollution Prevention Plan

Facility Name: **Queen Anne Painting**
Industry Type: Highway, Street, and Bridge Construction
NAIC Code: 23731
EPA ID# or CRK#: WAH000016311
Base Year: 2004

Description of Products and Services

Queen Anne Painting is located in Seattle, and operates throughout the Puget Sound region providing residential painting both interior and exterior per customer specifications.

About ninety percent (90%) of the time we use Benjamin Moore's highest quality paint. However, the brand of paint we use can be influenced by other factors including customer preference, the nature of the project, and other bid specifications. In addition to using the best paint, we use top quality materials, tools and supplies from other companies like 3M (tape and masking supplies), Purdy (brushes), Daly's (wood finishing stains), and Bio-Wash® (deck products).

http://www.queenannepainting.com

Production Level

Units	2004	2005	2006	2007	2008	2009
	0	0	0	0	0	0
Ratio	0.00	0.00	0.00	0.00	0.00	0.00

Previous Accomplishments

We recycle solid waste, use latex paint whenever possible and implemented procedures for our paint teams to reduce waste. We use a containment platform and locking barrel funnels to prevent spills. At job sites we test for lead paint and collect all paint chips and used paint stripper for proper disposal.

Pollution Prevention Training

Pollution prevention training is incorporated into out monthly safety meetings. Annual pollution prevention and safety training is provided to employees who have contact with hazardous materials. As part of new employee orientation, new employees are shown the pollution prevention plan and waste reduction procedures.

Employee Involvement

We have a staff of 26 full-time painters. Our most tenured painter has been with the company 12 years. The average industry experience of our painters is 8 years.

Queen Anne Painting uses the "Lead Painter" system. Each of our Lead Painters manages a set crew of 2-3 painters. Although crew members change from time to time, the continuity this system offers has many advantages. For example, they are more productive and efficient as a team because they understand each other's styles and skills.

As a team our painters are trained to minimize hazardous and solid wastes.

Plan Contact: Doug Wold (206)522-5152

Pollution Prevention Plan

Facility Name: **Queen Anne Painting**
Industry Type: Painting and Wall Covering Contractors
NAIC Code: 238320
EPA ID# or CRK#: WAH000016311
Base Year: 2004

Description of Products and Services

Queen Anne Painting is located in Seattle, and operates throughout the Puget Sound region providing residential painting both interior and exterior per customer specifications.

http://www.queenannepainting.com

Production Level

Units	2004	2005	2006	2007	2008	2009
Hours worked	35,700	0	0	0	0	0
Ratio	1.00	0.00	0.00	0.00	0.00	0.00

Previous Accomplishments

For many years, our procedures for the handling of hazardous waste have included these practices:

1) We send out solvents and sludges for secondary use as boiler fuel (and, in the past, received recycling credits).
2) We have good standard operating practices to ensure that used containers are empty and dry before properly disposing of them.
3) We collect and give away (for free), rather than ship and dispose of, all of our leftover used paint, paint that is unused due to customer's color changes, and also, quite frequently, leftover used paint that our customers have been storing but no longer plan to use. We recently started refering customers to the local King County household paint and solvent website:
http://www.govlink.org/hazwaste/house/products/AnyProduct.cfm?catID=929 This website helps home owners purchase the right amount of paint to avoid excess paint waste.
4) We re-use used solvents (primarily mineral spirits) for washing tools and equipment and for thinning primers. We implemented a material handling procedure that uses used thinner before starting to use clean thinner. This procedure extends the life of the thinner.
5) We use a secondary containment platform and locking barrel funnels to prevent spills. Recently we went from using 55 gallon drums to using 30 gallon drums to encourage reduced mineral spirit use.
6) At job sites we test for lead paint and collect all paint chips and used paint stripper for proper disposal.
7) We use water-borne primers and paints when possible. Employees prefer to work with water borne paint rather than oil based paints.
8) We dispose of wastewater and water-borne paint waste in the sanitary sewer.
9) We recycle solid waste.
10) During weekly safety meetings, our paint teams identify new ways to reduce waste.

Pollution Prevention Training

Pollution prevention training is incorporated into our schedule of safety training during employees "orientation training" and during our regular, weekly safety meetings. New employees are shown the pollution prevention plan and waste reduction procedures during the Hazardous Materials (HAZCOM) training they receive during

their initial period of employment orientation. Annual pollution prevention and safety training is provided to employees who have contact with hazardous materials.

Employee Involvement

We have a staff of approximately 26 full-time painters. The average industry experience of our painters is 10 years. The average industry experience of our crew leaders is 15 years.

Queen Anne Painting uses the "Lead Painter" system. Each of our Lead Painters manages a set crew of 2-3 painters. Although crew members change from time to time, lead painters provide continuity. This system offers many advantages. For example, our teams are more productive and efficient as a team because they understand each other's styles and skills.

As a team our painters are trained to minimize hazardous and solid wastes.

Plan Contact: Doug Wold (206)522-5152

Cost Accounting

Queen Anne Painting's accounting system calculates the cost of materials, and tracks the costs of hazardous waste disposal and permit fees. We are developing a database that will have just in time (JIT) inventory control to further fine tune our materials management system and reduce excess paint purchases. Costs are reviewed monthly to keep track of expenses. We consider potential liability costs, compliance and oversight costs.

Five-Year Numeric Performance Goals

Goals for the 5-year life of this plan.	2005	2006	2007	2008	2009
Hazardous Substance Use Reduction (lbs)	1760	1000			
Hazardous Waste Reduction (lbs)	1760				
Hazardous Waste Recycling (lbs)	0				
On-site Hazardous Waste Treatment (lbs)	0				
Wastewater Reduction (gal)					
Energy Conservation (kWh)					
Cost Savings ($)	750	24000			
Air Emissions Reduction (lbs)					
Solid Waste Reduction (lbs)					
CO2 Emissions Reduction (lbs)					

Non-Numeric Performance Goals

Water borne paint: Improved employee health and safety, more pleasant both for our crews to use, and for our customers to experience, and less toxic.

Management Policy

The Queen Anne Way

Our philosophy is to paint every house as if it were our own. We use specific, exacting, proven methods to achieve painting excellence for each home.

The Queen Anne Difference

For more than 25 years, Queen Anne Painting has earned its exceptional reputation by delivering exactly what one would expect in a painting contractor.

We will not shift risks from one environmental medium to another.

_____
Signature

_____
Date

Processes and Opportunities

Process	Opportunity
Painting GoTo	
	Convert to water based paint GoTo
	Reduce solvent use GoTo
	Reuse mineral spirits by allowing dispersed solids to settle out in separate drums GoTo
	Database & Just in time inventory system GoTo
	Enter New Opportunity Name
Enter New Process Name	

Process Painting TOP Help

DESCRIPTION: Residential interior and exterior painting.

RESEARCH:

- ☐ Magazines/journals — Name(s):
- ☐ Conferences — Which ones?
- ☐ Vendors — Name(s):
- ☐ Internet searches — Results:
- ☐ Industry sources — Who?
- ☐ Employee suggestions — Who & what?
- ☐ Government staff — Who & which agency?
- ☐ Other — Explain:

HAZARDOUS SUBSTANCES USED (LBS)

Product Name	Ingredients		2004	2005	2006	2007	2008	2009
Benjamin Moore, Solvent Thinner Paint, Fresh Start, Fast Dry exterior primer 094 ethylbenzene @.1%, MSDS 9/5/00	CAS #	%	3500					
	100-41-4 ETHYLBENZENE	0						
Benjamine Moore, Solvent Thinner Paint, Fresh Start, Alkyd Underbody 217, MSDS 9/01/99	CAS #	%	1500					
		0						
Benjamin Moore, Solvent Thinner Paint, Satin IMPERVO 235 ethylbenzene @.2%, MSDS 12/20/05	CAS #	%	5000					
	100-41-4 ETHYLBENZENE	0						

HAZARDOUS WASTES GENERATED

Waste (LBS)	2004	2005	2006	2007	2008	2009

Paint Waste	6300					

TREATMENT, RECYCLING, RELEASES OR OTHER RESOURCES USED						
Resource or Release (State Units)	2004	2005	2006	2007	2008	2009
Latex Paint	8000					
Mineral spirits	440					

Opportunity Convert to water based paint TOP Help

Describe the opportunity: Switch to water based primer from oil based..

Targeted Hazardous Products/Wastes: paint waste

Observations:

Year	Observations
2005	40% reduction in solvent based oil based primer paints
2006	
2007	
2008	
2009	

What are the estimated annual environmental effects of this opportunity? Help

Hazardous Substance Use Reduction (lbs)
Hazardous Waste Reduction (lbs)
Recycling of Hazardous Waste (lbs)
Treatment of Hazardous Waste (lbs)
Solid Waste Reduction (lbs)
Other Effects
Wastewater Reduction (gal)
Energy Conservation (kWh)
Cost Savings ($)
Air Emissions Reduction (lbs)
CO2 Emissions Reduction (lbs)

Feasibility: Help

Is this opportunity technically feasible? ☒ Yes ☐ Needs Further Study ☐ No. If no, explain why:

Will environmental or health risks be reduced and not shifted? ☒ Yes ☐ No. If no, explain any shifting of risks:

Is this opportunity economically feasible? ☒ Yes ☐ Needs Further Study ☐ No. If no, explain why:

Implementation schedule: Help

☒ Selected for implementation. When? 2005
☐ Scheduled for further study. When will the study be complete?
☐ Rejected. Why?

What problems will there be implementing this? Customer specifications, difficult to quantify paint pounds saved. For interior enamels, work flow issues may develop and a longer cure time is needed. Colder weather may make it harder to use the water based primers due to temperature changes.

Opportunity Reduce solvent use TOP Help

Describe the opportunity: Reduce solvent used for cleaning tools and equipment.

Targeted Hazardous Products/Wastes: solvent (mineral spirits)

Observations:

Year	Observations

2005	Used less oli based paint, therefore less clean up solvent needed.
2006	
2007	
2008	
2009	

What are the estimated annual environmental effects of this opportunity? Help

Hazardous Substance Use Reduction (lbs) 1760	Wastewater Reduction (gal)
Hazardous Waste Reduction (lbs) 1760	Energy Conservation (kWh)
Recycling of Hazardous Waste (lbs)	Cost Savings ($) 1250
Treatment of Hazardous Waste (lbs)	Air Emissions Reduction (lbs)
Solid Waste Reduction (lbs)	CO2 Emissions Reduction (lbs)
Other Effects $750 for disposal cost reduction, $500 saving of purchases	

Feasibility: Help

Is this opportunity technically feasible? ☒ Yes ☐ Needs Further Study ☐ No. If no, explain why:

Will environmental or health risks be reduced and not shifted? ☒ Yes ☐ No. If no, explain any shifting of risks:

Is this opportunity economically feasible? ☒ Yes ☐ Needs Further Study ☐ No. If no, explain why:

Implementation schedule: Help

☒ Selected for implementation. When? 2005

☐ Scheduled for further study. When will the study be complete?

☐ Rejected. Why?

What problems will there be implementing this? Customer specifications.

Opportunity Reuse mineral spirits by allowing dispersed solids to settle out in separate drums TOP Help

Describe the opportunity: Reuse mineral spirits by allowing dispersed solids to settle out in separate drums

Targeted Hazardous Products/Wastes: paint waste

Observations:

Year	Observations
2005	
2006	
2007	
2008	
2009	

What are the estimated annual environmental effects of this opportunity? Help

Hazardous Substance Use Reduction (lbs) 1650	Wastewater Reduction (gal)
Hazardous Waste Reduction (lbs)	Energy Conservation (kWh)
Recycling of Hazardous Waste (lbs)	Cost Savings ($) 1250
Treatment of Hazardous Waste (lbs)	Air Emissions Reduction (lbs)
Solid Waste Reduction (lbs)	CO2 Emissions Reduction (lbs)
Other Effects $750 in disposal costs, $500 in purchase costs.	

Feasibility: Help

Is this opportunity technically feasible? ☒ Yes ☐ Needs Further Study ☐ No. If no, explain why:

Will environmental or health risks be reduced and not shifted? ☒ Yes ☐ No. If no, explain any shifting of risks:
Is this opportunity economically feasible? ☒ Yes ☐ Needs Further Study ☐ No. If no, explain why:

Implementation schedule: Help

☒ Selected for implementation. When? 2006
☐ Scheduled for further study. When will the study be complete?
☐ Rejected. Why?
What problems will there be implementing this? Possible quality problems, our quality must meet high standards.

Opportunity Database & Just in time inventory system TOP Help

Describe the opportunity: Develop database and Just-in-time (JIT) inventory system to reduce paint purchases. This opportunity will improve materials management, reduce waste and provide more accurate contract bidding. We are tracking development and labor costs of the new database.

Targeted Hazardous Products/Wastes: waste paint

Observations:

Year	Observations
2005	
2006	
2007	
2008	
2009	

What are the estimated annual environmental effects of this opportunity? Help

Hazardous Substance Use Reduction (lbs) 1000	Wastewater Reduction (gal)
Hazardous Waste Reduction (lbs)	Energy Conservation (kWh)
Recycling of Hazardous Waste (lbs)	Cost Savings ($) 24000
Treatment of Hazardous Waste (lbs)	Air Emissions Reduction (lbs)
Solid Waste Reduction (lbs) 4	CO2 Emissions Reduction (lbs)

Other Effects latex, anticipate 4000 pounds reduction, $10,000 from latex and $2000 from oil paint reductions, offset by a $2,500 cost for additional orders processing and handling.

Feasibility: Help

Is this opportunity technically feasible? ☒ Yes ☐ Needs Further Study ☐ No. If no, explain why:

Will environmental or health risks be reduced and not shifted? ☒ Yes ☐ No. If no, explain any shifting of risks:
Is this opportunity economically feasible? ☒ Yes ☐ Needs Further Study ☐ No. If no, explain why:

Implementation schedule: Help

☒ Selected for implementation. When? 2005
☐ Scheduled for further study. When will the study be complete?
☐ Rejected. Why?
What problems will there be implementing this? Increased number of orders will require more time

APPENDIX E
Environmental Professional Resumes

DANA CARLISLE, ENVIRONMENTAL MANAGER/PRINCIPAL

Experience

Education

B.A., University of Pennsylvania

M.S.E, University of Washington

Commercial Real Estate Certificate, University of Washington

Registrations

Washington: Professional Engineer

Environmental Professional (EP) for Phase I ESAs

Dana is an Engineer, an experienced Project Manager and licensed Professional Engineer. In addition to these qualifications, Dana also holds a Certificate in Commercial Real Estate from the UW. Dana has 20 years of environmental engineering consulting experience specializing in environmental due diligence (EDD), site characterization, cleanup action planning, cost estimating, remedial action engineering design, and mitigation. She has worked through the MTCA process achieving dozens of site closure/No Further Action decisions through Ecology's Voluntary Cleanup Program.

Dana's 20 years of experience in Puget Sound provides the foundation by which she understands the issues. Her experience spans the acquisition of an individual parcel, acquisitions of multiple contiguous parcels or multiple non-contiguous parcels. She frequently acts as liaison between facility owners and regulatory agencies while flawlessly managing project budget, schedule and scope; permit application and coordination; project quality; and overall consultant team management. Representative project experience includes:

- City of Bellevue, N.E. 8th Street Widening, Phase I ESA and Linear Corridor ESA
- City of Everett, Phase I ESA, Preferred UW North Site, City of Everett Public Works Cedar Street Complex
- City of Kenmore, Phase I and Phase II ESA, Cleanup Action Plan and No Further Action, Kenmore New City Hall, Former Northshore Utility District Maintenance Headquarters
- City of Redmond, Environmental Cleanup, Leary Way Shops
- City of Redmond, Phase II ESA and Haz-Mat Soil Handling Specifications, Leary Way Water Quality Facility
- City of Redmond, Wellhead Protection Program Monitoring/Groundwater Monitoring Network Enhancement
- City of Redmond, Fire Station 17, Phase I ESA
- King County Housing Authority, Phase I and Phase II ESAs for Hope VI Redevelopment Projects at Park Lake Homes Site II, Seattle
- Seattle Housing Authority, Phase I and Phase II ESAs for Acquisition Property at High Point Redevelopment, Seattle
- Seattle Housing Authority, Phase I and Phase II ESA and Cleanup Action Plan, EPA Brownfields Site Former Dry Cleaner, Property Acquisition at Yesler Terrace, Seattle
- On-call Contract Due Diligence work includes Seattle Housing Authority, City of Redmond, City of Everett, City of Kenmore, Pierce County and Snohomish County
- Pierce County Surface Water Management, Training Course on Conducting Phase I ESAs and Transaction Screens

Community Involvement and Outreach

- Peace Corps Volunteer, Botswana
- Commercial Real Estate Women, Seattle and Sound

JESSICA ROBERTSON, LG, ENVIRONMENTAL GEOLOGIST

EDUCATION

M.S., Geology, Central Washington University

B.A., Chemistry-Geology, Whitman College

REGISTRATIONS

Licensed Geologist - Washington

Experience

Jessica has been an environmental geologist in Washington State since 2002 and has specialized in completion of Phase I ESAs since 2003, completing over 100 Phase I ESA reports since that time. She is well versed in the requirements of American Society for Testing and Materials (ASTM) Standard E 1527-05 for Phase I ESAs and the U.S. Environmental Protection Agency's (EPAs) Federal Standard 40 CFR Part 312 "Standards and Practices for All Appropriate Inquiries (AAI)." Jessica is an historical research specialist who can efficiently acquire historical information from the many different resources needed to compile a proper Phase I ESA. She is also familiar in MTCA Method A and B cleanup level methodology and UST site inspections. Jessica has performed Phase II ESAs, groundwater and soil sampling, remedial excavations and drilling explorations. Many of her projects are in the development and transportation markets, and she has completed Phase I ESAs and related tasks for a wide range of projects, including 1,000-acre undeveloped forest land parcels as well as large urban city blocks with over 100 years of industrial and commercial development history.

Have we delivered World Class Client Service?

Please let us know by visiting **www.geoengineers.com/feedback**.

GeoEngineers