OnSite Environmental Inc.
14648 NE 95th Street, Redmond, WA 98052 • (425) 883-3881

January 26, 2011

Agnes Tirao
Shannon & Wilson, Inc.
400 N 34th Street, Suite 100
Seattle, WA 98103

Re: Analytical Data for Project 21-1-12305-035
Laboratory Reference No. 1101-102

Dear Agnes:

Enclosed are the analytical results and associated quality control data for samples submitted on January 13, 2011.

The standard policy of OnSite Environmental Inc. is to store your samples for 30 days from the date of receipt. If you require longer storage, please contact the laboratory.

We appreciate the opportunity to be of service to you on this project. If you have any questions concerning the data, or need additional information, please feel free to call me.

Sincerely,

David Baumeister
Project Manager

Enclosures

This report pertains to the samples analyzed in accordance with the chain of custody,
and is intended only for the use of the individual or company to whom it is addressed.

Date of Report: January 26, 2011
Samples Submitted: January 13, 2011
Laboratory Reference: 1101-102
Project: 21-1-12305-035

Case Narrative

Samples were collected on January 12, 2011 and received by the laboratory on January 13, 2011. They were maintained at the laboratory at a temperature of 2°C to 6°C.

General QA/QC issues associated with the analytical data enclosed in this laboratory report will be indicated with a reference to a comment or explanation on the Data Qualifier page. More complex and involved QA/QC issues will be discussed in detail below.

Organochlorine Pesticides by EPA 8081A Analysis

Sample 01-118-01 was used for the MS/MSD pair. The relative percent difference (RPD) value for gamma BHC (12%) was slightly greater than the control limit of 10%. Because all other QC parameters were within quality control limits, no further action was performed.

Any other QA/QC issues associated with this extraction and analysis will be indicated with a footnote reference and discussed in detail on the Data Qualifier page.

This report pertains to the samples analyzed in accordance with the chain of custody,
and is intended only for the use of the individual or company to whom it is addressed.

Date of Report: January 26, 2011
Samples Submitted: January 13, 2011
Laboratory Reference: 1101-102
Project: 21-1-12305-035

NWTPH-Dx
(with acid/silica gel clean-up)

Matrix: Soil
Units: mg/Kg (ppm)

Analyte	Result	PQL	Method	Date Prepared	Date Analyzed	Flags
Client ID:	**SOIL-1**					
Laboratory ID:	01-102-01					
Diesel Range Organics	**85**	35	NWTPH-Dx	1-14-11	1-14-11	
Lube Oil	**90**	69	NWTPH-Dx	1-14-11	1-14-11	
Surrogate:	*Percent Recovery*	*Control Limits*				
o-Terphenyl	*102*	*50-150*				
Client ID:	**SOIL-2**					
Laboratory ID:	01-102-02					
Diesel Range Organics	**ND**	27	NWTPH-Dx	1-14-11	1-14-11	
Lube Oil Range Organics	**ND**	55	NWTPH-Dx	1-14-11	1-14-11	
Surrogate:	*Percent Recovery*	*Control Limits*				
o-Terphenyl	*119*	*50-150*				
Client ID:	**SOIL-3**					
Laboratory ID:	01-102-03					
Diesel Range Organics	**240**	28	NWTPH-Dx	1-14-11	1-14-11	
Lube Oil	**130**	56	NWTPH-Dx	1-14-11	1-14-11	
Surrogate:	*Percent Recovery*	*Control Limits*				
o-Terphenyl	*124*	*50-150*				
Client ID:	**SOIL-4**					
Laboratory ID:	01-102-04					
Diesel Range Organics	**51**	31	NWTPH-Dx	1-14-11	1-14-11	
Lube Oil	**150**	62	NWTPH-Dx	1-14-11	1-14-11	
Surrogate:	*Percent Recovery*	*Control Limits*				
o-Terphenyl	*108*	*50-150*				
Client ID:	**SOIL-5**					
Laboratory ID:	01-102-05					
Diesel Range Organics	**48**	30	NWTPH-Dx	1-14-11	1-14-11	
Lube Oil	**150**	60	NWTPH-Dx	1-14-11	1-14-11	
Surrogate:	*Percent Recovery*	*Control Limits*				
o-Terphenyl	*108*	*50-150*				
Client ID:	**SOIL-6**					
Laboratory ID:	01-102-06					
Diesel Range Organics	**31**	28	NWTPH-Dx	1-14-11	1-14-11	
Lube Oil	**220**	56	NWTPH-Dx	1-14-11	1-14-11	
Surrogate:	*Percent Recovery*	*Control Limits*				
o-Terphenyl	*124*	*50-150*				

This report pertains to the samples analyzed in accordance with the chain of custody,
and is intended only for the use of the individual or company to whom it is addressed.

Date of Report: January 26, 2011
Samples Submitted: January 13, 2011
Laboratory Reference: 1101-102
Project: 21-1-12305-035

NWTPH-Dx
QUALITY CONTROL
(with acid/silica gel clean-up)

Matrix: Soil
Units: mg/Kg (ppm)

Analyte	Result	PQL	Method	Date Prepared	Date Analyzed	Flags
METHOD BLANK						
Laboratory ID:	MB0114S1					
Diesel Range Organics	**ND**	25	NWTPH-Dx	1-14-11	1-14-11	
Lube Oil Range Organics	**ND**	50	NWTPH-Dx	1-14-11	1-14-11	
Surrogate:	*Percent Recovery*	*Control Limits*				
o-Terphenyl	*114*	*50-150*				

Analyte	Result		Percent Recovery		Recovery Limits	RPD	RPD Limit	Flags
DUPLICATE								
Laboratory ID:	01-102-03							
	ORIG	DUP						
Diesel Range Organics	**210**	**194**				8	NA	
Lube Oil	**117**	**75.7**				43	NA	
Surrogate:								
o-Terphenyl			*124*	*122*	*50-150*			

This report pertains to the samples analyzed in accordance with the chain of custody,
and is intended only for the use of the individual or company to whom it is addressed.

Date of Report: January 26, 2011
Samples Submitted: January 13, 2011
Laboratory Reference: 1101-102
Project: 21-1-12305-035

PCBs by EPA 8082

Matrix: Soil
Units: mg/Kg (ppm)

Analyte	Result	PQL	Method	Date Prepared	Date Analyzed	Flags
Client ID:	**SOIL-1**					
Laboratory ID:	01-102-01					
PCB-aroclor 1016	**ND**	0.069	EPA 8082	1-17-11	1-18-11	
PCB-aroclor 1221	**ND**	0.069	EPA 8082	1-17-11	1-18-11	
PCB-aroclor 1232	**ND**	0.069	EPA 8082	1-17-11	1-18-11	
PCB-aroclor 1242	**ND**	0.069	EPA 8082	1-17-11	1-18-11	
PCB-aroclor 1248	**ND**	0.069	EPA 8082	1-17-11	1-18-11	
PCB-aroclor 1254	**0.090**	0.069	EPA 8082	1-17-11	1-18-11	
PCB-aroclor 1260	**0.069**	0.069	EPA 8082	1-17-11	1-18-11	
Surrogate:	*Percent Recovery*	*Control Limits*				
DCB	*84*	*46-122*				
Client ID:	**SOIL-2**					
Laboratory ID:	01-102-02					
PCB-aroclor 1016	**ND**	0.055	EPA 8082	1-17-11	1-18-11	
PCB-aroclor 1221	**ND**	0.055	EPA 8082	1-17-11	1-18-11	
PCB-aroclor 1232	**ND**	0.055	EPA 8082	1-17-11	1-18-11	
PCB-aroclor 1242	**ND**	0.055	EPA 8082	1-17-11	1-18-11	
PCB-aroclor 1248	**ND**	0.055	EPA 8082	1-17-11	1-18-11	
PCB-aroclor 1254	**ND**	0.055	EPA 8082	1-17-11	1-18-11	
PCB-aroclor 1260	**ND**	0.055	EPA 8082	1-17-11	1-18-11	
Surrogate:	*Percent Recovery*	*Control Limits*				
DCB	*82*	*46-122*				
Client ID:	**SOIL-3**					
Laboratory ID:	01-102-03					
PCB-aroclor 1016	**ND**	0.056	EPA 8082	1-17-11	1-18-11	
PCB-aroclor 1221	**ND**	0.056	EPA 8082	1-17-11	1-18-11	
PCB-aroclor 1232	**ND**	0.056	EPA 8082	1-17-11	1-18-11	
PCB-aroclor 1242	**ND**	0.056	EPA 8082	1-17-11	1-18-11	
PCB-aroclor 1248	**ND**	0.056	EPA 8082	1-17-11	1-18-11	
PCB-aroclor 1254	**ND**	0.056	EPA 8082	1-17-11	1-18-11	
PCB-aroclor 1260	**ND**	0.056	EPA 8082	1-17-11	1-18-11	
Surrogate:	*Percent Recovery*	*Control Limits*				
DCB	*83*	*46-122*				

This report pertains to the samples analyzed in accordance with the chain of custody,
and is intended only for the use of the individual or company to whom it is addressed.

Date of Report: January 26, 2011
Samples Submitted: January 13, 2011
Laboratory Reference: 1101-102
Project: 21-1-12305-035

PCBs by EPA 8082

Matrix: Soil
Units: mg/Kg (ppm)

Analyte	Result	PQL	Method	Date Prepared	Date Analyzed	Flags
Client ID:	**SOIL-4**					
Laboratory ID:	01-102-04					
PCB-aroclor 1016	**ND**	0.062	EPA 8082	1-17-11	1-18-11	
PCB-aroclor 1221	**ND**	0.062	EPA 8082	1-17-11	1-18-11	
PCB-aroclor 1232	**ND**	0.062	EPA 8082	1-17-11	1-18-11	
PCB-aroclor 1242	**ND**	0.062	EPA 8082	1-17-11	1-18-11	
PCB-aroclor 1248	**ND**	0.062	EPA 8082	1-17-11	1-18-11	
PCB-aroclor 1254	**ND**	0.062	EPA 8082	1-17-11	1-18-11	
PCB-aroclor 1260	**ND**	0.062	EPA 8082	1-17-11	1-18-11	
Surrogate:	*Percent Recovery*	*Control Limits*				
DCB	*104*	*46-122*				
Client ID:	**SOIL-5**					
Laboratory ID:	01-102-05					
PCB-aroclor 1016	**ND**	0.060	EPA 8082	1-17-11	1-18-11	
PCB-aroclor 1221	**ND**	0.060	EPA 8082	1-17-11	1-18-11	
PCB-aroclor 1232	**ND**	0.060	EPA 8082	1-17-11	1-18-11	
PCB-aroclor 1242	**ND**	0.060	EPA 8082	1-17-11	1-18-11	
PCB-aroclor 1248	**ND**	0.060	EPA 8082	1-17-11	1-18-11	
PCB-aroclor 1254	**ND**	0.060	EPA 8082	1-17-11	1-18-11	
PCB-aroclor 1260	**ND**	0.060	EPA 8082	1-17-11	1-18-11	
Surrogate:	*Percent Recovery*	*Control Limits*				
DCB	*92*	*46-122*				
Client ID:	**SOIL-6**					
Laboratory ID:	01-102-06					
PCB-aroclor 1016	**ND**	0.056	EPA 8082	1-17-11	1-18-11	
PCB-aroclor 1221	**ND**	0.056	EPA 8082	1-17-11	1-18-11	
PCB-aroclor 1232	**ND**	0.056	EPA 8082	1-17-11	1-18-11	
PCB-aroclor 1242	**ND**	0.056	EPA 8082	1-17-11	1-18-11	
PCB-aroclor 1248	**ND**	0.056	EPA 8082	1-17-11	1-18-11	
PCB-aroclor 1254	**ND**	0.056	EPA 8082	1-17-11	1-18-11	
PCB-aroclor 1260	**ND**	0.056	EPA 8082	1-17-11	1-18-11	
Surrogate:	*Percent Recovery*	*Control Limits*				
DCB	*88*	*46-122*				

This report pertains to the samples analyzed in accordance with the chain of custody,
and is intended only for the use of the individual or company to whom it is addressed.

Date of Report: January 26, 2011
Samples Submitted: January 13, 2011
Laboratory Reference: 1101-102
Project: 21-1-12305-035

PCBs by EPA 8082
QUALITY CONTROL

Matrix: Soil
Units: mg/Kg (ppm)

Analyte	Result	PQL	Method	Date Prepared	Date Analyzed	Flags
METHOD BLANK						
Laboratory ID:	MB0117S1					
PCB-aroclor 1016	**ND**	0.050	EPA 8082	1-17-11	1-18-11	
PCB-aroclor 1221	**ND**	0.050	EPA 8082	1-17-11	1-18-11	
PCB-aroclor 1232	**ND**	0.050	EPA 8082	1-17-11	1-18-11	
PCB-aroclor 1242	**ND**	0.050	EPA 8082	1-17-11	1-18-11	
PCB-aroclor 1248	**ND**	0.050	EPA 8082	1-17-11	1-18-11	
PCB-aroclor 1254	**ND**	0.050	EPA 8082	1-17-11	1-18-11	
PCB-aroclor 1260	**ND**	0.050	EPA 8082	1-17-11	1-18-11	
Surrogate:	*Percent Recovery*	*Control Limits*				
DCB	*83*	*46-122*				

Analyte	Result		Spike Level		Source Result	Percent Recovery		Recovery Limits	RPD	RPD Limit	Flags
MATRIX SPIKES											
Laboratory ID:	01-068-02										
	MS	MSD	MS	MSD		MS	MSD				
PCB-aroclor 1260	**0.350**	**0.373**	0.500	0.500	ND	**70**	**75**	36-121	6	15	
Surrogate:											
DCB						*67*	*71*	*46-122*			

This report pertains to the samples analyzed in accordance with the chain of custody,
and is intended only for the use of the individual or company to whom it is addressed.

Date of Report: January 26, 2011
Samples Submitted: January 13, 2011
Laboratory Reference: 1101-102
Project: 21-1-12305-035

PCBs by EPA 8082

Matrix: Concrete
Units: mg/Kg (ppm)

Analyte	Result	PQL	Method	Date Prepared	Date Analyzed	Flags
Client ID:	**CONC-1**					
Laboratory ID:	01-102-07					
PCB-aroclor 1016	**ND**	0.50	EPA 8082	1-18-11	1-19-11	
PCB-aroclor 1221	**ND**	0.50	EPA 8082	1-18-11	1-19-11	
PCB-aroclor 1232	**ND**	0.50	EPA 8082	1-18-11	1-19-11	
PCB-aroclor 1242	**ND**	0.50	EPA 8082	1-18-11	1-19-11	
PCB-aroclor 1248	**ND**	0.50	EPA 8082	1-18-11	1-19-11	
PCB-aroclor 1254	**ND**	0.50	EPA 8082	1-18-11	1-19-11	
PCB-aroclor 1260	**ND**	0.50	EPA 8082	1-18-11	1-19-11	
Surrogate:	*Percent Recovery*	*Control Limits*				
DCB	*103*	*46-122*				
Client ID:	**CONC-2**					
Laboratory ID:	01-102-08					
PCB-aroclor 1016	**ND**	0.50	EPA 8082	1-18-11	1-19-11	
PCB-aroclor 1221	**ND**	0.50	EPA 8082	1-18-11	1-19-11	
PCB-aroclor 1232	**ND**	0.50	EPA 8082	1-18-11	1-19-11	
PCB-aroclor 1242	**ND**	0.50	EPA 8082	1-18-11	1-19-11	
PCB-aroclor 1248	**ND**	0.50	EPA 8082	1-18-11	1-19-11	
PCB-aroclor 1254	**ND**	0.50	EPA 8082	1-18-11	1-19-11	
PCB-aroclor 1260	**ND**	0.50	EPA 8082	1-18-11	1-19-11	
Surrogate:	*Percent Recovery*	*Control Limits*				
DCB	*123*	*46-122*				
Client ID:	**CONC-3**					
Laboratory ID:	01-102-09					
PCB-aroclor 1016	**ND**	0.50	EPA 8082	1-18-11	1-19-11	
PCB-aroclor 1221	**ND**	0.50	EPA 8082	1-18-11	1-19-11	
PCB-aroclor 1232	**ND**	0.50	EPA 8082	1-18-11	1-19-11	
PCB-aroclor 1242	**ND**	0.50	EPA 8082	1-18-11	1-19-11	
PCB-aroclor 1248	**ND**	0.50	EPA 8082	1-18-11	1-19-11	
PCB-aroclor 1254	**ND**	0.50	EPA 8082	1-18-11	1-19-11	
PCB-aroclor 1260	**ND**	0.50	EPA 8082	1-18-11	1-19-11	
Surrogate:	*Percent Recovery*	*Control Limits*				
DCB	*95*	*46-122*				

This report pertains to the samples analyzed in accordance with the chain of custody,
and is intended only for the use of the individual or company to whom it is addressed.

Date of Report: January 26, 2011
Samples Submitted: January 13, 2011
Laboratory Reference: 1101-102
Project: 21-1-12305-035

PCBs by EPA 8082

Matrix: Concrete
Units: mg/Kg (ppm)

Analyte	Result	PQL	Method	Date Prepared	Date Analyzed	Flags
Client ID:	**CONC-4**					
Laboratory ID:	01-102-10					
PCB-aroclor 1016	**ND**	0.50	EPA 8082	1-18-11	1-20-11	
PCB-aroclor 1221	**ND**	0.50	EPA 8082	1-18-11	1-20-11	
PCB-aroclor 1232	**ND**	0.50	EPA 8082	1-18-11	1-20-11	
PCB-aroclor 1242	**ND**	0.50	EPA 8082	1-18-11	1-20-11	
PCB-aroclor 1248	**ND**	0.50	EPA 8082	1-18-11	1-20-11	
PCB-aroclor 1254	**ND**	0.50	EPA 8082	1-18-11	1-20-11	
PCB-aroclor 1260	**ND**	0.50	EPA 8082	1-18-11	1-20-11	
Surrogate:	*Percent Recovery*	*Control Limits*				
DCB	*106*	*46-122*				
Client ID:	**CONC-5**					
Laboratory ID:	01-102-11					
PCB-aroclor 1016	**ND**	0.50	EPA 8082	1-18-11	1-20-11	
PCB-aroclor 1221	**ND**	0.50	EPA 8082	1-18-11	1-20-11	
PCB-aroclor 1232	**ND**	0.50	EPA 8082	1-18-11	1-20-11	
PCB-aroclor 1242	**ND**	0.50	EPA 8082	1-18-11	1-20-11	
PCB-aroclor 1248	**ND**	0.50	EPA 8082	1-18-11	1-20-11	
PCB-aroclor 1254	**ND**	0.50	EPA 8082	1-18-11	1-20-11	
PCB-aroclor 1260	**ND**	0.50	EPA 8082	1-18-11	1-20-11	
Surrogate:	*Percent Recovery*	*Control Limits*				
DCB	*106*	*46-122*				
Client ID:	**CONC-6**					
Laboratory ID:	01-102-12					
PCB-aroclor 1016	**ND**	0.50	EPA 8082	1-18-11	1-20-11	
PCB-aroclor 1221	**ND**	0.50	EPA 8082	1-18-11	1-20-11	
PCB-aroclor 1232	**ND**	0.50	EPA 8082	1-18-11	1-20-11	
PCB-aroclor 1242	**ND**	0.50	EPA 8082	1-18-11	1-20-11	
PCB-aroclor 1248	**ND**	0.50	EPA 8082	1-18-11	1-20-11	
PCB-aroclor 1254	**ND**	0.50	EPA 8082	1-18-11	1-20-11	
PCB-aroclor 1260	**ND**	0.50	EPA 8082	1-18-11	1-20-11	
Surrogate:	*Percent Recovery*	*Control Limits*				
DCB	*106*	*46-122*				

This report pertains to the samples analyzed in accordance with the chain of custody,
and is intended only for the use of the individual or company to whom it is addressed.

Date of Report: January 26, 2011
Samples Submitted: January 13, 2011
Laboratory Reference: 1101-102
Project: 21-1-12305-035

PCBs by EPA 8082

Matrix: Concrete
Units: mg/Kg (ppm)

Analyte	Result	PQL	Method	Date Prepared	Date Analyzed	Flags
Client ID:	**FLOOR-1**					
Laboratory ID:	01-102-13					
PCB-aroclor 1016	**ND**	0.50	EPA 8082	1-18-11	1-20-11	
PCB-aroclor 1221	**ND**	0.50	EPA 8082	1-18-11	1-20-11	
PCB-aroclor 1232	**ND**	0.50	EPA 8082	1-18-11	1-20-11	
PCB-aroclor 1242	**ND**	0.50	EPA 8082	1-18-11	1-20-11	
PCB-aroclor 1248	**ND**	0.50	EPA 8082	1-18-11	1-20-11	
PCB-aroclor 1254	**4.9**	0.50	EPA 8082	1-18-11	1-20-11	
PCB-aroclor 1260	**1.6**	0.50	EPA 8082	1-18-11	1-20-11	
Surrogate:	*Percent Recovery*	*Control Limits*				
DCB	*90*	*46-122*				

This report pertains to the samples analyzed in accordance with the chain of custody,
and is intended only for the use of the individual or company to whom it is addressed.

Date of Report: January 26, 2011
Samples Submitted: January 13, 2011
Laboratory Reference: 1101-102
Project: 21-1-12305-035

PCBs by EPA 8082
QUALITY CONTROL

Matrix: Soil
Units: mg/Kg (ppm)

Analyte	Result	PQL	Method	Date Prepared	Date Analyzed	Flags
METHOD BLANK						
Laboratory ID:	MB0118S1					
PCB-aroclor 1016	**ND**	0.050	EPA 8082	1-18-11	1-19-11	
PCB-aroclor 1221	**ND**	0.050	EPA 8082	1-18-11	1-19-11	
PCB-aroclor 1232	**ND**	0.050	EPA 8082	1-18-11	1-19-11	
PCB-aroclor 1242	**ND**	0.050	EPA 8082	1-18-11	1-19-11	
PCB-aroclor 1248	**ND**	0.050	EPA 8082	1-18-11	1-19-11	
PCB-aroclor 1254	**ND**	0.050	EPA 8082	1-18-11	1-19-11	
PCB-aroclor 1260	**ND**	0.050	EPA 8082	1-18-11	1-19-11	
Surrogate:	*Percent Recovery*	*Control Limits*				
DCB	*92*	*46-122*				

Analyte	Result		Spike Level		Source Result	Percent Recovery		Recovery Limits	RPD	RPD Limit	Flags
MATRIX SPIKES											
Laboratory ID:	01-115-01										
	MS	MSD	MS	MSD		MS	MSD				
PCB-aroclor 1260	**3.88**	**4.07**	5.00	5.00	0.530	**67**	**71**	36-121	5	15	
Surrogate:											
DCB						*69*	*76*	*46-122*			

This report pertains to the samples analyzed in accordance with the chain of custody,
and is intended only for the use of the individual or company to whom it is addressed.

Date of Report: January 26, 2011
Samples Submitted: January 13, 2011
Laboratory Reference: 1101-102
Project: 21-1-12305-035

ORGANOCHLORINE
PESTICIDES by EPA 8081A

Matrix: Soil
Units: ug/Kg (ppb)

Analyte	Result	PQL	Method	Date Prepared	Date Analyzed	Flags
Client ID:	**SOIL-1**					
Laboratory ID:	01-102-01					
alpha-BHC	**ND**	6.9	EPA 8081	1-18-11	1-26-11	
gamma-BHC	**ND**	6.9	EPA 8081	1-18-11	1-26-11	
beta-BHC	**ND**	6.9	EPA 8081	1-18-11	1-26-11	
delta-BHC	**ND**	6.9	EPA 8081	1-18-11	1-26-11	
Heptachlor	**ND**	6.9	EPA 8081	1-18-11	1-26-11	
Aldrin	**ND**	6.9	EPA 8081	1-18-11	1-26-11	
Heptachlor Epoxide	**ND**	6.9	EPA 8081	1-18-11	1-26-11	
gamma-Chlordane	**ND**	14	EPA 8081	1-18-11	1-26-11	
alpha-Chlordane	**ND**	14	EPA 8081	1-18-11	1-26-11	
4,4'-DDE	**ND**	14	EPA 8081	1-18-11	1-26-11	
Endosulfan I	**ND**	6.9	EPA 8081	1-18-11	1-26-11	
Dieldrin	**ND**	2.8	EPA 8081	1-18-11	1-26-11	
Endrin	**ND**	14	EPA 8081	1-18-11	1-26-11	
4,4'-DDD	**ND**	14	EPA 8081	1-18-11	1-26-11	
Endosulfan II	**ND**	14	EPA 8081	1-18-11	1-26-11	
4,4'-DDT	**32**	14	EPA 8081	1-18-11	1-26-11	
Endrin Aldehyde	**ND**	14	EPA 8081	1-18-11	1-26-11	
Methoxychlor	**ND**	14	EPA 8081	1-18-11	1-26-11	
Endsulfan Sulfate	**ND**	14	EPA 8081	1-18-11	1-26-11	
Endrin Ketone	**ND**	14	EPA 8081	1-18-11	1-26-11	
Toxaphene	**ND**	69	EPA 8081	1-18-11	1-26-11	
Surrogate:	*Percent Recovery*	*Control Limits*				
TCMX	*52*	*30-100*				
DCB	*72*	*30-118*				

This report pertains to the samples analyzed in accordance with the chain of custody,
and is intended only for the use of the individual or company to whom it is addressed.

Date of Report: January 26, 2011
Samples Submitted: January 13, 2011
Laboratory Reference: 1101-102
Project: 21-1-12305-035

ORGANOCHLORINE
PESTICIDES by EPA 8081A

Matrix: Soil
Units: ug/Kg (ppb)

Analyte	Result	PQL	Method	Date Prepared	Date Analyzed	Flags
Client ID:	**SOIL-2**					
Laboratory ID:	01-102-02					
alpha-BHC	**ND**	5.5	EPA 8081	1-18-11	1-26-11	
gamma-BHC	**ND**	5.5	EPA 8081	1-18-11	1-26-11	
beta-BHC	**ND**	5.5	EPA 8081	1-18-11	1-26-11	
delta-BHC	**ND**	5.5	EPA 8081	1-18-11	1-26-11	
Heptachlor	**ND**	5.5	EPA 8081	1-18-11	1-26-11	
Aldrin	**ND**	5.5	EPA 8081	1-18-11	1-26-11	
Heptachlor Epoxide	**ND**	5.5	EPA 8081	1-18-11	1-26-11	
gamma-Chlordane	**ND**	11	EPA 8081	1-18-11	1-26-11	
alpha-Chlordane	**ND**	11	EPA 8081	1-18-11	1-26-11	
4,4'-DDE	**ND**	11	EPA 8081	1-18-11	1-26-11	
Endosulfan I	**ND**	5.5	EPA 8081	1-18-11	1-26-11	
Dieldrin	**ND**	2.2	EPA 8081	1-18-11	1-26-11	
Endrin	**ND**	11	EPA 8081	1-18-11	1-26-11	
4,4'-DDD	**ND**	11	EPA 8081	1-18-11	1-26-11	
Endosulfan II	**ND**	11	EPA 8081	1-18-11	1-26-11	
4,4'-DDT	**ND**	11	EPA 8081	1-18-11	1-26-11	
Endrin Aldehyde	**ND**	11	EPA 8081	1-18-11	1-26-11	
Methoxychlor	**ND**	11	EPA 8081	1-18-11	1-26-11	
Endsulfan Sulfate	**ND**	11	EPA 8081	1-18-11	1-26-11	
Endrin Ketone	**ND**	11	EPA 8081	1-18-11	1-26-11	
Toxaphene	**ND**	55	EPA 8081	1-18-11	1-26-11	
Surrogate:	*Percent Recovery*	*Control Limits*				
TCMX	*57*	*30-100*				
DCB	*72*	*30-118*				

This report pertains to the samples analyzed in accordance with the chain of custody,
and is intended only for the use of the individual or company to whom it is addressed.

Date of Report: January 26, 2011
Samples Submitted: January 13, 2011
Laboratory Reference: 1101-102
Project: 21-1-12305-035

ORGANOCHLORINE
PESTICIDES by EPA 8081A

Matrix: Soil
Units: ug/Kg (ppb)

Analyte	Result	PQL	Method	Date Prepared	Date Analyzed	Flags
Client ID:	**SOIL-3**					
Laboratory ID:	01-102-03					
alpha-BHC	**ND**	5.6	EPA 8081	1-18-11	1-26-11	
gamma-BHC	**ND**	5.6	EPA 8081	1-18-11	1-26-11	
beta-BHC	**ND**	5.6	EPA 8081	1-18-11	1-26-11	
delta-BHC	**ND**	5.6	EPA 8081	1-18-11	1-26-11	
Heptachlor	**ND**	5.6	EPA 8081	1-18-11	1-26-11	
Aldrin	**ND**	5.6	EPA 8081	1-18-11	1-26-11	
Heptachlor Epoxide	**ND**	5.6	EPA 8081	1-18-11	1-26-11	
gamma-Chlordane	**ND**	11	EPA 8081	1-18-11	1-26-11	
alpha-Chlordane	**ND**	11	EPA 8081	1-18-11	1-26-11	
4,4'-DDE	**ND**	11	EPA 8081	1-18-11	1-26-11	
Endosulfan I	**ND**	5.6	EPA 8081	1-18-11	1-26-11	
Dieldrin	**ND**	2.2	EPA 8081	1-18-11	1-26-11	
Endrin	**ND**	11	EPA 8081	1-18-11	1-26-11	
4,4'-DDD	**ND**	11	EPA 8081	1-18-11	1-26-11	
Endosulfan II	**ND**	11	EPA 8081	1-18-11	1-26-11	
4,4'-DDT	**15**	11	EPA 8081	1-18-11	1-26-11	
Endrin Aldehyde	**ND**	11	EPA 8081	1-18-11	1-26-11	
Methoxychlor	**ND**	11	EPA 8081	1-18-11	1-26-11	
Endsulfan Sulfate	**ND**	11	EPA 8081	1-18-11	1-26-11	
Endrin Ketone	**ND**	11	EPA 8081	1-18-11	1-26-11	
Toxaphene	**ND**	56	EPA 8081	1-18-11	1-26-11	
Surrogate:	*Percent Recovery*	*Control Limits*				
TCMX	*55*	*30-100*				
DCB	*75*	*30-118*				

This report pertains to the samples analyzed in accordance with the chain of custody,
and is intended only for the use of the individual or company to whom it is addressed.

Date of Report: January 26, 2011
Samples Submitted: January 13, 2011
Laboratory Reference: 1101-102
Project: 21-1-12305-035

ORGANOCHLORINE
PESTICIDES by EPA 8081A

Matrix: Soil
Units: ug/Kg (ppb)

Analyte	Result	PQL	Method	Date Prepared	Date Analyzed	Flags
Client ID:	**SOIL-4**					
Laboratory ID:	01-102-04					
alpha-BHC	**ND**	6.2	EPA 8081	1-18-11	1-26-11	
gamma-BHC	**ND**	6.2	EPA 8081	1-18-11	1-26-11	
beta-BHC	**ND**	6.2	EPA 8081	1-18-11	1-26-11	
delta-BHC	**ND**	6.2	EPA 8081	1-18-11	1-26-11	
Heptachlor	**ND**	6.2	EPA 8081	1-18-11	1-26-11	
Aldrin	**ND**	6.2	EPA 8081	1-18-11	1-26-11	
Heptachlor Epoxide	**ND**	6.2	EPA 8081	1-18-11	1-26-11	
gamma-Chlordane	**ND**	12	EPA 8081	1-18-11	1-26-11	
alpha-Chlordane	**ND**	12	EPA 8081	1-18-11	1-26-11	
4,4'-DDE	**ND**	12	EPA 8081	1-18-11	1-26-11	
Endosulfan I	**ND**	6.2	EPA 8081	1-18-11	1-26-11	
Dieldrin	**ND**	2.5	EPA 8081	1-18-11	1-26-11	
Endrin	**ND**	12	EPA 8081	1-18-11	1-26-11	
4,4'-DDD	**ND**	12	EPA 8081	1-18-11	1-26-11	
Endosulfan II	**ND**	12	EPA 8081	1-18-11	1-26-11	
4,4'-DDT	**ND**	12	EPA 8081	1-18-11	1-26-11	
Endrin Aldehyde	**ND**	12	EPA 8081	1-18-11	1-26-11	
Methoxychlor	**ND**	12	EPA 8081	1-18-11	1-26-11	
Endsulfan Sulfate	**ND**	12	EPA 8081	1-18-11	1-26-11	
Endrin Ketone	**ND**	12	EPA 8081	1-18-11	1-26-11	
Toxaphene	**ND**	62	EPA 8081	1-18-11	1-26-11	
Surrogate:	*Percent Recovery*	*Control Limits*				
TCMX	*49*	*30-100*				
DCB	*89*	*30-118*				

This report pertains to the samples analyzed in accordance with the chain of custody,
and is intended only for the use of the individual or company to whom it is addressed.

Date of Report: January 26, 2011
Samples Submitted: January 13, 2011
Laboratory Reference: 1101-102
Project: 21-1-12305-035

ORGANOCHLORINE
PESTICIDES by EPA 8081A

Matrix: Soil
Units: ug/Kg (ppb)

Analyte	Result	PQL	Method	Date Prepared	Date Analyzed	Flags
Client ID:	**SOIL-5**					
Laboratory ID:	01-102-05					
alpha-BHC	**ND**	6.0	EPA 8081	1-18-11	1-26-11	
gamma-BHC	**ND**	6.0	EPA 8081	1-18-11	1-26-11	
beta-BHC	**ND**	6.0	EPA 8081	1-18-11	1-26-11	
delta-BHC	**ND**	6.0	EPA 8081	1-18-11	1-26-11	
Heptachlor	**ND**	6.0	EPA 8081	1-18-11	1-26-11	
Aldrin	**ND**	6.0	EPA 8081	1-18-11	1-26-11	
Heptachlor Epoxide	**ND**	6.0	EPA 8081	1-18-11	1-26-11	
gamma-Chlordane	**ND**	12	EPA 8081	1-18-11	1-26-11	
alpha-Chlordane	**ND**	12	EPA 8081	1-18-11	1-26-11	
4,4'-DDE	**ND**	12	EPA 8081	1-18-11	1-26-11	
Endosulfan I	**ND**	6.0	EPA 8081	1-18-11	1-26-11	
Dieldrin	**ND**	2.4	EPA 8081	1-18-11	1-26-11	
Endrin	**ND**	12	EPA 8081	1-18-11	1-26-11	
4,4'-DDD	**ND**	12	EPA 8081	1-18-11	1-26-11	
Endosulfan II	**ND**	12	EPA 8081	1-18-11	1-26-11	
4,4'-DDT	**ND**	12	EPA 8081	1-18-11	1-26-11	
Endrin Aldehyde	**ND**	12	EPA 8081	1-18-11	1-26-11	
Methoxychlor	**ND**	12	EPA 8081	1-18-11	1-26-11	
Endsulfan Sulfate	**ND**	12	EPA 8081	1-18-11	1-26-11	
Endrin Ketone	**ND**	12	EPA 8081	1-18-11	1-26-11	
Toxaphene	**ND**	60	EPA 8081	1-18-11	1-26-11	
Surrogate:	*Percent Recovery*	*Control Limits*				
TCMX	*50*	*30-100*				
DCB	*73*	*30-118*				

This report pertains to the samples analyzed in accordance with the chain of custody,
and is intended only for the use of the individual or company to whom it is addressed.

Date of Report: January 26, 2011
Samples Submitted: January 13, 2011
Laboratory Reference: 1101-102
Project: 21-1-12305-035

ORGANOCHLORINE
PESTICIDES by EPA 8081A

Matrix: Soil
Units: ug/Kg (ppb)

Analyte	Result	PQL	Method	Date Prepared	Date Analyzed	Flags
Client ID:	**SOIL-6**					
Laboratory ID:	01-102-06					
alpha-BHC	**ND**	5.6	EPA 8081	1-18-11	1-26-11	
gamma-BHC	**ND**	5.6	EPA 8081	1-18-11	1-26-11	
beta-BHC	**ND**	5.6	EPA 8081	1-18-11	1-26-11	
delta-BHC	**ND**	5.6	EPA 8081	1-18-11	1-26-11	
Heptachlor	**ND**	5.6	EPA 8081	1-18-11	1-26-11	
Aldrin	**ND**	5.6	EPA 8081	1-18-11	1-26-11	
Heptachlor Epoxide	**ND**	5.6	EPA 8081	1-18-11	1-26-11	
gamma-Chlordane	**ND**	11	EPA 8081	1-18-11	1-26-11	
alpha-Chlordane	**ND**	11	EPA 8081	1-18-11	1-26-11	
4,4'-DDE	**ND**	11	EPA 8081	1-18-11	1-26-11	
Endosulfan I	**ND**	5.6	EPA 8081	1-18-11	1-26-11	
Dieldrin	**ND**	2.2	EPA 8081	1-18-11	1-26-11	
Endrin	**ND**	11	EPA 8081	1-18-11	1-26-11	
4,4'-DDD	**ND**	11	EPA 8081	1-18-11	1-26-11	
Endosulfan II	**ND**	11	EPA 8081	1-18-11	1-26-11	
4,4'-DDT	**ND**	11	EPA 8081	1-18-11	1-26-11	
Endrin Aldehyde	**ND**	11	EPA 8081	1-18-11	1-26-11	
Methoxychlor	**ND**	11	EPA 8081	1-18-11	1-26-11	
Endsulfan Sulfate	**ND**	11	EPA 8081	1-18-11	1-26-11	
Endrin Ketone	**ND**	11	EPA 8081	1-18-11	1-26-11	
Toxaphene	**ND**	56	EPA 8081	1-18-11	1-26-11	
Surrogate:	*Percent Recovery*	*Control Limits*				
TCMX	*54*	*30-100*				
DCB	*80*	*30-118*				

This report pertains to the samples analyzed in accordance with the chain of custody,
and is intended only for the use of the individual or company to whom it is addressed.

Date of Report: January 26, 2011
Samples Submitted: January 13, 2011
Laboratory Reference: 1101-102
Project: 21-1-12305-035

ORGANOCHLORINE
PESTICIDES by EPA 8081A
METHOD BLANK QUALITY CONTROL

Matrix: Soil
Units: ug/Kg (ppb)

Analyte	Result	PQL	Method	Date Prepared	Date Analyzed	Flags
METHOD BLANK						
Laboratory ID:	MB0118S1					
alpha-BHC	**ND**	5.0	EPA 8081	1-18-11	1-18-11	
gamma-BHC	**ND**	5.0	EPA 8081	1-18-11	1-18-11	
beta-BHC	**ND**	5.0	EPA 8081	1-18-11	1-18-11	
delta-BHC	**ND**	5.0	EPA 8081	1-18-11	1-18-11	
Heptachlor	**ND**	5.0	EPA 8081	1-18-11	1-18-11	
Aldrin	**ND**	5.0	EPA 8081	1-18-11	1-18-11	
Heptachlor Epoxide	**ND**	5.0	EPA 8081	1-18-11	1-18-11	
gamma-Chlordane	**ND**	10	EPA 8081	1-18-11	1-18-11	
alpha-Chlordane	**ND**	10	EPA 8081	1-18-11	1-18-11	
4,4'-DDE	**ND**	10	EPA 8081	1-18-11	1-18-11	
Endosulfan I	**ND**	5.0	EPA 8081	1-18-11	1-18-11	
Dieldrin	**ND**	2.0	EPA 8081	1-18-11	1-18-11	
Endrin	**ND**	10	EPA 8081	1-18-11	1-18-11	
4,4'-DDD	**ND**	10	EPA 8081	1-18-11	1-18-11	
Endosulfan II	**ND**	10	EPA 8081	1-18-11	1-18-11	
4,4'-DDT	**ND**	10	EPA 8081	1-18-11	1-18-11	
Endrin Aldehyde	**ND**	10	EPA 8081	1-18-11	1-18-11	
Methoxychlor	**ND**	10	EPA 8081	1-18-11	1-18-11	
Endsulfan Sulfate	**ND**	10	EPA 8081	1-18-11	1-18-11	
Endrin Ketone	**ND**	10	EPA 8081	1-18-11	1-18-11	
Toxaphene	**ND**	50	EPA 8081	1-18-11	1-18-11	
Surrogate:	*Percent Recovery*	*Control Limits*				
TCMX	*91*	*30-100*				
DCB	*93*	*30-118*				

This report pertains to the samples analyzed in accordance with the chain of custody,
and is intended only for the use of the individual or company to whom it is addressed.

Date of Report: January 26, 2011
Samples Submitted: January 13, 2011
Laboratory Reference: 1101-102
Project: 21-1-12305-035

ORGANOCHLORINE
PESTICIDES by EPA 8081A
MS/MSD QUALITY CONTROL

Matrix: Soil
Units: ug/Kg (ppb)

Analyte	Result		Spike Level		Source Result	Percent Recovery		Recovery Limits	RPD	RPD Limit	Flags
MATRIX SPIKES											
Laboratory ID:	01-118-01										
	MS	MSD	MS	MSD		MS	MSD				
gamma-BHC	**33.5**	**37.8**	50.0	50.0	ND	**67**	**76**	26-101	12	10	L
Heptachlor	**32.1**	**36.0**	50.0	50.0	ND	**64**	**72**	40-80	11	12	
Aldrin	**32.9**	**37.5**	50.0	50.0	ND	**66**	**75**	31-73	13	15	
Dieldrin	**88.0**	**98.5**	125	125	ND	**70**	**79**	23-98	11	17	
Endrin	**98.5**	**109**	125	125	ND	**79**	**87**	20-66	10	11	
4,4'-DDT	**86.6**	**101**	125	125	ND	**69**	**81**	20-110	15	21	
Surrogate:											
TCMX						*75*	*82*	*30-100*			
DCB						*78*	*85*	*30-118*			

This report pertains to the samples analyzed in accordance with the chain of custody,
and is intended only for the use of the individual or company to whom it is addressed.

Date of Report: January 26, 2011
Samples Submitted: January 13, 2011
Laboratory Reference: 1101-102
Project: 21-1-12305-035

CHLORINATED ACID HERBICIDES by EPA 8151A

Matrix: Soil
Units: ug/Kg (ppb)

Analyte	Result	PQL	Method	Date Prepared	Date Analyzed
Client ID:	**SOIL-1**				
Laboratory ID:	01-102-01				
Dalapon (DPA)	**ND**	320	EPA 8151	1-21-11	1-21-11
Dicamba	**ND**	13	EPA 8151	1-21-11	1-21-11
Mecoprop	**ND**	1300	EPA 8151	1-21-11	1-21-11
MCPA	**ND**	1300	EPA 8151	1-21-11	1-21-11
Dichlorprop	**ND**	98	EPA 8151	1-21-11	1-21-11
2,4-D	**120**	13	EPA 8151	1-21-11	1-21-11
Pentachlorophenol	**3.5**	1.3	EPA 8151	1-21-11	1-21-11
Silvex	**38**	13	EPA 8151	1-21-11	1-21-11
2,4,5-T	**ND**	13	EPA 8151	1-21-11	1-21-11
2,4-DB	**ND**	13	EPA 8151	1-21-11	1-21-11
Dinoseb	**ND**	13	EPA 8151	1-21-11	1-21-11
Surrogate:	*Percent Recovery*	*Control Limits*			
2,4-Dichlorophenylacetic acid	*80*	*30-96*			
Client ID:	**SOIL-2**				
Laboratory ID:	01-102-02				
Dalapon (DPA)	**ND**	250	EPA 8151	1-21-11	1-21-11
Dicamba	**ND**	10	EPA 8151	1-21-11	1-21-11
Mecoprop	**ND**	1000	EPA 8151	1-21-11	1-21-11
MCPA	**ND**	1000	EPA 8151	1-21-11	1-21-11
Dichlorprop	**ND**	78	EPA 8151	1-21-11	1-21-11
2,4-D	**ND**	10	EPA 8151	1-21-11	1-21-11
Pentachlorophenol	**ND**	1.0	EPA 8151	1-21-11	1-21-11
Silvex	**ND**	10	EPA 8151	1-21-11	1-21-11
2,4,5-T	**ND**	10	EPA 8151	1-21-11	1-21-11
2,4-DB	**ND**	10	EPA 8151	1-21-11	1-21-11
Dinoseb	**ND**	10	EPA 8151	1-21-11	1-21-11
Surrogate:	*Percent Recovery*	*Control Limits*			
2,4-Dichlorophenylacetic acid	*57*	*30-96*			

This report pertains to the samples analyzed in accordance with the chain of custody,
and is intended only for the use of the individual or company to whom it is addressed.

Date of Report: January 26, 2011
Samples Submitted: January 13, 2011
Laboratory Reference: 1101-102
Project: 21-1-12305-035

CHLORINATED ACID HERBICIDES by EPA 8151A

Matrix: Soil
Units: ug/Kg (ppb)

Analyte	Result	PQL	Method	Date Prepared	Date Analyzed
Client ID:	**SOIL-3**				
Laboratory ID:	01-102-03				
Dalapon (DPA)	**ND**	260	EPA 8151	1-21-11	1-21-11
Dicamba	**ND**	11	EPA 8151	1-21-11	1-21-11
Mecoprop	**ND**	1000	EPA 8151	1-21-11	1-21-11
MCPA	**ND**	1000	EPA 8151	1-21-11	1-21-11
Dichlorprop	**ND**	79	EPA 8151	1-21-11	1-21-11
2,4-D	**12**	11	EPA 8151	1-21-11	1-21-11
Pentachlorophenol	**3.5**	1.1	EPA 8151	1-21-11	1-21-11
Silvex	**ND**	11	EPA 8151	1-21-11	1-21-11
2,4,5-T	**ND**	11	EPA 8151	1-21-11	1-21-11
2,4-DB	**ND**	11	EPA 8151	1-21-11	1-21-11
Dinoseb	**ND**	11	EPA 8151	1-21-11	1-21-11
Surrogate:	*Percent Recovery*	*Control Limits*			
2,4-Dichlorophenylacetic acid	*55*	*30-96*			
Client ID:	**SOIL-4**				
Laboratory ID:	01-102-04				
Dalapon (DPA)	**ND**	290	EPA 8151	1-21-11	1-21-11
Dicamba	**ND**	12	EPA 8151	1-21-11	1-21-11
Mecoprop	**ND**	1200	EPA 8151	1-21-11	1-21-11
MCPA	**ND**	1200	EPA 8151	1-21-11	1-21-11
Dichlorprop	**ND**	88	EPA 8151	1-21-11	1-21-11
2,4-D	**ND**	12	EPA 8151	1-21-11	1-21-11
Pentachlorophenol	**1.7**	1.2	EPA 8151	1-21-11	1-21-11
Silvex	**ND**	12	EPA 8151	1-21-11	1-21-11
2,4,5-T	**ND**	12	EPA 8151	1-21-11	1-21-11
2,4-DB	**ND**	12	EPA 8151	1-21-11	1-21-11
Dinoseb	**ND**	12	EPA 8151	1-21-11	1-21-11
Surrogate:	*Percent Recovery*	*Control Limits*			
2,4-Dichlorophenylacetic acid	*48*	*30-96*			

This report pertains to the samples analyzed in accordance with the chain of custody,
and is intended only for the use of the individual or company to whom it is addressed.

Date of Report: January 26, 2011
Samples Submitted: January 13, 2011
Laboratory Reference: 1101-102
Project: 21-1-12305-035

CHLORINATED ACID HERBICIDES by EPA 8151A

Matrix: Soil
Units: ug/Kg (ppb)

Analyte	Result	PQL	Method	Date Prepared	Date Analyzed
Client ID:	**SOIL-5**				
Laboratory ID:	01-102-05				
Dalapon (DPA)	**ND**	280	EPA 8151	1-21-11	1-21-11
Dicamba	**ND**	11	EPA 8151	1-21-11	1-21-11
Mecoprop	**ND**	1100	EPA 8151	1-21-11	1-21-11
MCPA	**ND**	1100	EPA 8151	1-21-11	1-21-11
Dichlorprop	**ND**	85	EPA 8151	1-21-11	1-21-11
2,4-D	**ND**	11	EPA 8151	1-21-11	1-21-11
Pentachlorophenol	**1.8**	1.1	EPA 8151	1-21-11	1-21-11
Silvex	**ND**	11	EPA 8151	1-21-11	1-21-11
2,4,5-T	**ND**	11	EPA 8151	1-21-11	1-21-11
2,4-DB	**ND**	11	EPA 8151	1-21-11	1-21-11
Dinoseb	**ND**	11	EPA 8151	1-21-11	1-21-11
Surrogate:	*Percent Recovery*	*Control Limits*			
2,4-Dichlorophenylacetic acid	*66*	*30-96*			
Client ID:	**SOIL-6**				
Laboratory ID:	01-102-06				
Dalapon (DPA)	**ND**	260	EPA 8151	1-21-11	1-21-11
Dicamba	**ND**	10	EPA 8151	1-21-11	1-21-11
Mecoprop	**ND**	1000	EPA 8151	1-21-11	1-21-11
MCPA	**ND**	1000	EPA 8151	1-21-11	1-21-11
Dichlorprop	**ND**	79	EPA 8151	1-21-11	1-21-11
2,4-D	**ND**	10	EPA 8151	1-21-11	1-21-11
Pentachlorophenol	**1.7**	1.1	EPA 8151	1-21-11	1-21-11
Silvex	**ND**	11	EPA 8151	1-21-11	1-21-11
2,4,5-T	**ND**	11	EPA 8151	1-21-11	1-21-11
2,4-DB	**ND**	11	EPA 8151	1-21-11	1-21-11
Dinoseb	**ND**	11	EPA 8151	1-21-11	1-21-11
Surrogate:	*Percent Recovery*	*Control Limits*			
2,4-Dichlorophenylacetic acid	*49*	*30-96*			

This report pertains to the samples analyzed in accordance with the chain of custody,
and is intended only for the use of the individual or company to whom it is addressed.

Date of Report: January 26, 2011
Samples Submitted: January 13, 2011
Laboratory Reference: 1101-102
Project: 21-1-12305-035

CHLORINATED ACID HERBICIDES by EPA 8151A QUALITY CONTROL

Matrix: Soil
Units: ug/Kg (ppb)

Analyte	Result	PQL	Method	Date Prepared	Date Analyzed
METHOD BLANK					
Laboratory ID:	MB0121S1				
Dalapon (DPA)	**ND**	230	EPA 8151	1-21-11	1-21-11
Dicamba	**ND**	9.4	EPA 8151	1-21-11	1-21-11
Mecoprop	**ND**	940	EPA 8151	1-21-11	1-21-11
MCPA	**ND**	940	EPA 8151	1-21-11	1-21-11
Dichlorprop	**ND**	71	EPA 8151	1-21-11	1-21-11
2,4-D	**ND**	9.4	EPA 8151	1-21-11	1-21-11
Pentachlorophenol	**ND**	0.95	EPA 8151	1-21-11	1-21-11
Silvex	**ND**	9.5	EPA 8151	1-21-11	1-21-11
2,4,5-T	**ND**	9.5	EPA 8151	1-21-11	1-21-11
2,4-DB	**ND**	9.5	EPA 8151	1-21-11	1-21-11
Dinoseb	**ND**	9.5	EPA 8151	1-21-11	1-21-11
Surrogate:	*Percent Recovery*	*Control Limits*			
2,4-Dichlorophenylacetic acid	*49*	*30-96*			

Analyte	Result		Spike Level		Source Result	Percent Recovery		Recovery Limits	RPD	RPD Limit
MATRIX SPIKES										
Laboratory ID:	01-102-03									
	MS	MSD	MS	MSD		MS	MSD			
Dicamba	**69.8**	**70.5**	100	100	ND	**70**	**71**	30-92	1	19
2,4-D	**44.2**	**53.6**	100	100	10.7	**33**	**43**	30-85	19	29
2,4,5-T	**48.6**	**53.6**	100	100	ND	**49**	**54**	30-83	10	24
2,4-DB	**42.1**	**52.5**	100	100	ND	**42**	**53**	30-100	22	28
Surrogate:										
2,4-Dichlorophenylacetic acid						*70*	*77*	*30-96*		

This report pertains to the samples analyzed in accordance with the chain of custody, and is intended only for the use of the individual or company to whom it is addressed.

Date of Report: January 26, 2011
Samples Submitted: January 13, 2011
Laboratory Reference: 1101-102
Project: 21-1-12305-035

TOTAL METALS
EPA 6010B/7471A

Matrix: Soil
Units: mg/kg (ppm)

Analyte	Result	PQL	EPA Method	Date Prepared	Date Analyzed	Flags
Lab ID:	01-102-01					
Client ID:	**SOIL-1**					
Arsenic	**20**	14	6010B	1-17-11	1-17-11	
Cadmium	**0.85**	0.69	6010B	1-17-11	1-17-11	
Chromium	**28**	0.69	6010B	1-17-11	1-17-11	
Lead	**300**	6.9	6010B	1-17-11	1-17-11	
Mercury	**0.68**	0.35	7471A	1-14-11	1-14-11	
Lab ID:	01-102-02					
Client ID:	**SOIL-2**					
Arsenic	**ND**	11	6010B	1-17-11	1-17-11	
Cadmium	**ND**	0.55	6010B	1-17-11	1-17-11	
Chromium	**18**	0.55	6010B	1-17-11	1-17-11	
Lead	**45**	5.5	6010B	1-17-11	1-17-11	
Mercury	**ND**	0.27	7471A	1-14-11	1-14-11	
Lab ID:	01-102-03					
Client ID:	**SOIL-3**					
Arsenic	**12**	11	6010B	1-17-11	1-17-11	
Cadmium	**1.2**	0.56	6010B	1-17-11	1-17-11	
Chromium	**20**	0.56	6010B	1-17-11	1-17-11	
Lead	**160**	5.6	6010B	1-17-11	1-17-11	
Mercury	**ND**	0.28	7471A	1-14-11	1-14-11	

This report pertains to the samples analyzed in accordance with the chain of custody,
and is intended only for the use of the individual or company to whom it is addressed.

Date of Report: January 26, 2011
Samples Submitted: January 13, 2011
Laboratory Reference: 1101-102
Project: 21-1-12305-035

TOTAL METALS
EPA 6010B/7471A

Matrix: Soil
Units: mg/kg (ppm)

Analyte	Result	PQL	EPA Method	Date Prepared	Date Analyzed	Flags
Lab ID:	01-102-04					
Client ID:	**SOIL-4**					
Arsenic	**ND**	12	6010B	1-17-11	1-17-11	
Cadmium	**ND**	0.62	6010B	1-17-11	1-17-11	
Chromium	**34**	0.62	6010B	1-17-11	1-17-11	
Lead	**67**	6.2	6010B	1-17-11	1-17-11	
Mercury	**ND**	0.31	7471A	1-14-11	1-14-11	
Lab ID:	01-102-05					
Client ID:	**SOIL-5**					
Arsenic	**ND**	12	6010B	1-17-11	1-17-11	
Cadmium	**0.66**	0.60	6010B	1-17-11	1-17-11	
Chromium	**42**	0.60	6010B	1-17-11	1-17-11	
Lead	**64**	6.0	6010B	1-17-11	1-17-11	
Mercury	**5.5**	1.5	7471A	1-14-11	1-14-11	
Lab ID:	01-102-06					
Client ID:	**SOIL-6**					
Arsenic	**ND**	11	6010B	1-17-11	1-17-11	
Cadmium	**0.58**	0.56	6010B	1-17-11	1-17-11	
Chromium	**29**	0.56	6010B	1-17-11	1-17-11	
Lead	**56**	5.6	6010B	1-17-11	1-17-11	
Mercury	**ND**	0.28	7471A	1-14-11	1-14-11	

This report pertains to the samples analyzed in accordance with the chain of custody,
and is intended only for the use of the individual or company to whom it is addressed.

Date of Report: January 26, 2011
Samples Submitted: January 13, 2011
Laboratory Reference: 1101-102
Project: 21-1-12305-035

TOTAL METALS
EPA 6010B
METHOD BLANK QUALITY CONTROL

Date Extracted:	1-17-11
Date Analyzed:	1-17-11
Matrix:	Soil
Units:	mg/kg (ppm)
Lab ID:	MB0117SS4

Analyte	Method	Result	PQL
Arsenic	6010B	**ND**	10
Cadmium	6010B	**ND**	0.50
Chromium	6010B	**ND**	0.50
Lead	6010B	**ND**	5.0

This report pertains to the samples analyzed in accordance with the chain of custody,
and is intended only for the use of the individual or company to whom it is addressed.

Date of Report: January 26, 2011
Samples Submitted: January 13, 2011
Laboratory Reference: 1101-102
Project: 21-1-12305-035

TOTAL MERCURY
EPA 7471A
METHOD BLANK QUALITY CONTROL

Date Extracted:	1-14-11
Date Analyzed:	1-14-11
Matrix:	Soil
Units:	mg/kg (ppm)
Lab ID:	MB0114S1

Analyte	Method	Result	PQL
Mercury	7471A	**ND**	0.25

This report pertains to the samples analyzed in accordance with the chain of custody,
and is intended only for the use of the individual or company to whom it is addressed.

Date of Report: January 26, 2011
Samples Submitted: January 13, 2011
Laboratory Reference: 1101-102
Project: 21-1-12305-035

TOTAL METALS
EPA 6010B
DUPLICATE QUALITY CONTROL

Date Extracted: 1-17-11
Date Analyzed: 1-17-11

Matrix: Soil
Units: mg/kg (ppm)

Lab ID: 01-102-03

Analyte	Sample Result	Duplicate Result	RPD	PQL	Flags
Arsenic	**10.8**	**10.6**	2	10	
Cadmium	**1.10**	**1.07**	3	0.50	
Chromium	**17.8**	**19.8**	11	0.50	
Lead	**147**	**147**	1	5.0	

This report pertains to the samples analyzed in accordance with the chain of custody,
and is intended only for the use of the individual or company to whom it is addressed.

Date of Report: January 26, 2011
Samples Submitted: January 13, 2011
Laboratory Reference: 1101-102
Project: 21-1-12305-035

TOTAL MERCURY
EPA 7471A
DUPLICATE QUALITY CONTROL

Date Extracted: 1-14-11
Date Analyzed: 1-14-11

Matrix: Soil
Units: mg/kg (ppm)

Lab ID: 01-041-01

Analyte	Sample Result	Duplicate Result	RPD	PQL	Flags
Mercury	**ND**	**ND**	NA	0.25	

This report pertains to the samples analyzed in accordance with the chain of custody,
and is intended only for the use of the individual or company to whom it is addressed.

Date of Report: January 26, 2011
Samples Submitted: January 13, 2011
Laboratory Reference: 1101-102
Project: 21-1-12305-035

TOTAL METALS
EPA 6010B
MS/MSD QUALITY CONTROL

Date Extracted: 1-17-11
Date Analyzed: 1-17-11

Matrix: Soil
Units: mg/kg (ppm)

Lab ID: 01-102-03

Analyte	Spike Level	MS	Percent Recovery	MSD	Percent Recovery	RPD	Flags
Arsenic	100	**97.3**	86	**101**	90	4	
Cadmium	50	**44.7**	87	**44.6**	87	0	
Chromium	100	**111**	93	**111**	94	1	
Lead	250	**358**	84	**380**	93	6	

This report pertains to the samples analyzed in accordance with the chain of custody,
and is intended only for the use of the individual or company to whom it is addressed.

Date of Report: January 26, 2011
Samples Submitted: January 13, 2011
Laboratory Reference: 1101-102
Project: 21-1-12305-035

TOTAL MERCURY
EPA 7471A
MS/MSD QUALITY CONTROL

Date Extracted: 1-14-11
Date Analyzed: 1-14-11

Matrix: Soil
Units: mg/kg (ppm)

Lab ID: 01-041-01

Analyte	Spike Level	MS	Percent Recovery	MSD	Percent Recovery	RPD	Flags
Mercury	0.50	**0.450**	90	**0.474**	95	5	

This report pertains to the samples analyzed in accordance with the chain of custody,
and is intended only for the use of the individual or company to whom it is addressed.

Date of Report: January 26, 2011
Samples Submitted: January 13, 2011
Laboratory Reference: 1101-102
Project: 21-1-12305-035

% MOISTURE

Date Analyzed: 1-14-11

Client ID	Lab ID	% Moisture
SOIL-1	01-102-01	28
SOIL-2	01-102-02	9
SOIL-3	01-102-03	11
SOIL-4	01-102-04	20
SOIL-5	01-102-05	17
SOIL-6	01-102-06	10

This report pertains to the samples analyzed in accordance with the chain of custody,
and is intended only for the use of the individual or company to whom it is addressed.

OnSite Environmental Inc.

Data Qualifiers and Abbreviations

A - Due to a high sample concentration, the amount spiked is insufficient for meaningful MS/MSD recovery data.

B - The analyte indicated was also found in the blank sample.

C - The duplicate RPD is outside control limits due to high result variability when analyte concentrations are within five times the quantitation limit.

E - The value reported exceeds the quantitation range and is an estimate.

F - Surrogate recovery data is not available due to the high concentration of coeluting target compounds.

H - The analyte indicated is a common laboratory solvent and may have been introduced during sample preparation, and be impacting the sample result.

I - Compound recovery is outside of the control limits.

J - The value reported was below the practical quantitation limit. The value is an estimate.

K - Sample duplicate RPD is outside control limits due to sample inhomogeneity. The sample was re-extracted and re-analyzed with similar results.

L - The RPD is outside of the control limits.

M - Hydrocarbons in the gasoline range are impacting the diesel range result.

M1 - Hydrocarbons in the gasoline range (toluene-napthalene) are present in the sample.

N - Hydrocarbons in the lube oil range are impacting the diesel range result.

N1 - Hydrocarbons in diesel range are impacting lube oil range results.

O - Hydrocarbons indicative of heavier fuels are present in the sample and are impacting the gasoline result.

P - The RPD of the detected concentrations between the two columns is greater than 40.

Q - Surrogate recovery is outside of the control limits.

S - Surrogate recovery data is not available due to the necessary dilution of the sample.

T - The sample chromatogram is not similar to a typical _____.

U - The analyte was analyzed for, but was not detected above the reported sample quantitation limit.

U1 - The practical quantitation limit is elevated due to interferences present in the sample.

V - Matrix Spike/Matrix Spike Duplicate recoveries are outside control limits due to matrix effects.

W - Matrix Spike/Matrix Spike Duplicate RPD are outside control limits due to matrix effects.

X - Sample extract treated with a mercury cleanup procedure.

Y - Sample extract treated with an acid/silica gel cleanup procedure.

Z -

ND - Not Detected at PQL
PQL - Practical Quantitation Limit
RPD - Relative Percent Difference

This report pertains to the samples analyzed in accordance with the chain of custody, and is intended only for the use of the individual or company to whom it is addressed.

Chain of Custody

OnSite Environmental Inc.
14648 NE 95th Street • Redmond, WA 98052
Phone: (425) 883-3881 • www.onsite-env.com

Company: STW
Project Number: 21-1-12305-035
Project Name: University Substation
Project Manager: Agnes Tirao
Sampled by: CMJ

Turnaround Request (in working days)
(Check One)
☐ Same Day ☐ 1 Day
☐ 2 Days ☐ 3 Days
☒ Standard (7 Days) (TPH analysis 5 Days)
☐ _____ (other)

Laboratory Number: 01-102

Lab ID	Sample Identification	Date Sampled	Time Sampled	Matrix	Number of Containers	NWTPH-HCID	NWTPH-Gx/BTEX	NWTPH-Gx	NWTPH-Dx	Volatiles 8260B	Halogenated Volatiles 8260B	Semivolatiles 8270D/SIM (with low-level PAHs)	PAHs 8270D/SIM (low-level)	PCBs 8082	Organochlorine Pesticides 8081A	Organophosphorus Pesticides 8270D/SIM	Chlorinated Acid Herbicides 8151A	Total RCRA (MTCA) Metals (circle one)	TCLP Metals	HEM (oil and grease) 1664	% Moisture
1	SOIL-1	1/12/10	1310	Soil	1				X					X	X		X	X			X
2	SOIL-2		1330																		
3	SOIL-3		1400																		
4	SOIL-4		1415																		
5	SOIL-5		1555																		
6	SOIL-6		1605																		
7	CONC-1		1425	Concrete										X							
8	CONC-2		1430											X							
9	CONC-3		1435											X							
10	CONC-4		1440											X							

	Signature	Company	Date	Time
Relinquished	[signature]	STW	1/12/11	1730
Received	Van	Spdy	1/12/11	3:35
Relinquished	Van	Spdy	1/12/11	4:25
Received	[signature]	OSE	1/13/11	1625
Relinquished				
Received				
Reviewed/Date		Reviewed/Date		

Comments/Special Instructions
Invoice Seattle City Light
attn: Jen Kindred
Ref: SW WA# A0-10-08
Note: May add -Dx to CONC samples.

Chromatograms with final report ☐

Data Package: Level III ☐ Level IV ☐ Electronic Data Deliverables (EDDs) ☐ _____

Chain of Custody

OnSite Environmental Inc.
14648 NE 95th Street • Redmond, WA 98052
Phone: (425) 883-3881 • www.onsite-env.com

Company: S+W
Project Number: 21-1-12305-035
Project Name: Univ. Substation
Project Manager: Agnes Tirao
Sampled by: CMJ

Turnaround Request (in working days)
(Check One)
☐ Same Day ☐ 1 Day
☐ 2 Days ☐ 3 Days
☒ Standard (7 Days) (TPH analysis 5 Days)
☐ _____ (other)

Laboratory Number: 01-102

Lab ID	Sample Identification	Date Sampled	Time Sampled	Matrix	Number of Containers	NWTPH-HCID	NWTPH-Gx/BTEX	NWTPH-Gx	NWTPH-Dx	Volatiles 8260B	Halogenated Volatiles 8260B	Semivolatiles 8270D/SIM (with low-level PAHs)	PAHs 8270D/SIM (low-level)	PCBs 8082	Organochlorine Pesticides 8081A	Organophosphorus Pesticides 8270D/SIM	Chlorinated Acid Herbicides 8151A	Total RCRA / MTCA Metals (circle one)	TCLP Metals	HEM (oil and grease) 1664						% Moisture
11	CONC-5	1/12/11	1445	C	1									X												
12	CONC-6	↓	1450	C	↓									X												
13	FLOOR-1	↓	1615	WOOD	↓									X												

	Signature	Company	Date	Time
Relinquished	[signature]	S+W	1/12/11	1730
Received	Van	Spdy	1/12/11	3:30
Relinquished	Van	Spdy	1/12/11	4:25
Received	[signature]	OSE	1/13/11	1625
Relinquished				
Received				
Reviewed/Date		Reviewed/Date		

Comments/Special Instructions

Chromatograms with final report ☐

Data Package: Level III ☐ Level IV ☐ Electronic Data Deliverables (EDDs) ☐ _____

Seattle City Light

MEMORANDUM

JANUARY 27, 2015

TO
Lynn Best, Environmental Affairs Director

FROM
Shannon Straws, Sr. Environmental Analyst

SUBJECT
University Rectifier Property Environmental Status

The property housing the facility known as the University Rectifier was acquired in 1940, and the site was developed in 1941 as a rectifier and substation, with the 2nd building constructed in 1952. In the early 1960s substation equipment and the rectifier were removed from the site. Currently the building is used by City Light crews to store lawn and gardening equipment, as well as herbicides.

ENVIRONMENTAL STATUS

A mercury remediation and stabilization project was undertaken in 2011. All visible and accessible mercury was removed from the building, and areas were encapsulated. Mercury was found to have entered conduit lines, therefore all conduit lines with mercury air samples above background levels were filled with grout to encapsulate the mercury and minimize the potential to corrode the metal conduit and enter the environment.

Approximately 50 Concrete filled conduits with mercury present remain throughout this site.

In 2010 Shannon & Wilson commenced a Phase I & Limited Phase II Environmental Site Assessment for the site. This included asbestos sampling, lead coatings testing, as well as limited soil & concrete sampling. A sample of wood flooring from inside the main building was also submitted for PCBs.

Asbestos

- **Window Putty contains 4% Chrysotile**

Lead Coatings

- **3 of 6 tested coatings found to be Lead-based Paint**

Concrete

- No PCBs detected in concrete samples

Soil

- Petroleum detected in samples, all below MTCA cleanup levels

- PCBs detected in driveway in 1 location below the MTCA cleanup level
- Pesticides & Herbicides detected, all below MTCA cleanup levels
- Cadmium & Chromium were detected in all samples, all below MTCA cleanup levels
- **Arsenic detected in 1 sample above the MTCA cleanup level**
- **Lead detected in all soils at detections of 50-300 mg/kg – 1 soil sample above MTCA cleanup level**
- **Mercury detected in 1 sample above the MTCA cleanup level**

Flooring

- **PCBs were detected above MTCA cleanup levels**

A copy of the map from the 2011 assessment by Shannon & Wilson is attached; soil sample locations with detections over MTCA cleanup levels are marked. The full report is maintained in our files.

Phase I and Limited Phase II Environmental Site Assessment University Substation 711 Northlake Place Seattle, Washington

October 5, 2011

Submitted To:
Ms. Jennifer Kindred
Seattle City Light, Environmental Affairs Division
700 5th Avenue, Suite 3316
Seattle, Washington 98124

By:
Shannon & Wilson, Inc.
400 N 34th Street, Suite 100
Seattle, Washington 98103

21-1-12305-035

EXECUTIVE SUMMARY

Shannon & Wilson has completed a Phase I Environmental Site Assessment (ESA) and a Limited Phase II ESA for the Seattle City Light (SCL) property located at **711 NE Northlake Place** in Seattle, Washington. This study was conducted on behalf of SCL, which plans to sell the subject property. Based on our studies and observations, we conclude that recognized environmental conditions (RECs), as defined by the ASTM International standard E 1527-05, were identified during our Phase I ESA investigation that may have had negative impacts to the site soil and/or groundwater. Specific findings and conclusions from our assessments are summarized below.

- Historical records indicate that the property was formerly used as electrical substation and a rectifier, and transformers were once located on the property. The potential that spills, leaks and/or releases may have occurred from former site use and impacted the soil and/or groundwater at the subject property is considered a REC. A Limited Phase II ESA was conducted to evaluate near-surface site soil.
- Polychlorinated biphenyls (PCBs) were detected in one soil sample and in wood flooring in the main building. Detected concentrations in the soil sample did not exceed its Model Toxics Control Act (MTCA) Method A cleanup criterion for unrestricted use. However, the presence of PCBs in the wood floor covering indicates that the material should be handled as a PCB-waste.
- Other contaminants in soil include petroleum (diesel- and oil-range), metals, pesticides and herbicides. The detected concentrations of petroleum, pesticides and herbicides do not exceed regulatory criteria for unrestricted land use.
- Arsenic, lead and/or mercury were detected in two soil samples at concentrations equal to or exceeding MTCA Method A criteria for unrestricted land use. The presence of metals at elevated concentrations suggests that a past release or releases likely occurred at the site. Additional sample collection and analysis may be needed to define the extent of the impacted areas.
- Lawn and gardening equipment has been stored and maintained on the property for the last 26 years. Presently it appears that SCL is using good housekeeping practices and is properly storing used oil from the equipment. However, there is the potential that historical spills, leaks and/or poor handling and disposal practices resulted in releases to subsurface soil and/or groundwater at the subject property, which is considered a REC.
- Herbicides are stored at the property. Current storage practices observed at the time of our site visit appear to be adequate to prevent or catch spills. However, there is the potential that historical spills, leaks and/or poor handling and disposal practices

resulted in releases to subsurface soil and/or groundwater at the subject property, which is considered a REC.

- Parcel 5, the adjacent property to the west, has been used as a storage yard and warehouse since the late 1930s. There is a potential that releases may have occurred that could have resulted in releases to the soil and/or groundwater at the subject property and is considered a REC.
- Based on the location of Parcel 8, the property adjacent to the north, and its historical uses as coal distribution facility with railroad tracks and as a contractor's storage yard, there is the potential that releases may have occurred that resulted in impacts to the soil and/or groundwater at the subject property. This is considered a REC.
- Window putty around three windows on the south side of the rectifier building contains asbestos. If the building is renovated or demolished, the asbestos-containing material should be removed prior to general demolition in accordance with local, state and federal regulations.
- Lead-based paint (LBP) is present on the inside and outside of louvers. Identified paints are silver-gray, green, and dark green. Lead was not detected in samples of interior wall paints. If the buildings are renovated or demolished, additional analysis should be performed using Toxicity Characteristic Leachate Procedure to confirm or refute a hazardous waste designation for the louvers. Worker safety issues, governed by state and federal regulations, also would be pertinent in the event that demolition or renovation work would involve disturbing or removing materials with LBP.

TABLE OF CONTENTS

Page

EXECUTIVE SUMMARY i

1.0 INTRODUCTION 1
1.1 Purpose 1
1.2 Scope of Work 1

2.0 SITE DESCRIPTION AND PHYSICAL SETTING 2

3.0 GEOLOGIC AND HYDROGEOLOGIC SETTING 3
3.1 Regional and Site Geologic Setting 3
3.2 Site Groundwater 3

4.0 SITE HISTORY 4
4.1 Site 4
4.2 Adjoining Properties Site History 5

5.0 RESULTS OF VISUAL RECONNAISSANCE 5
5.1 Subject Property 6
5.1.1 Main Building 6
5.1.2 Rectifier Building 7
5.1.3 Exterior 7
5.2 Adjoining Properties 7

6.0 RESULTS OF ENVIRONMENTAL RECORDS REVIEW 8
6.1 Environmental Data Resources, Inc. (EDR) Report and Other Records Review 8
6.1.1 Gallery Marine Services LLC (717 NE Northlake Way) 9
6.1.2 University of Washington Publication Services (3900 7th Avenue NE) 9
6.1.3 University of Washington – Benjamin Hall (616 NE Northlake Place) 9
6.2 Summary of Records Review 9

7.0 INTERVIEWS 10

8.0 DATA GAPS 10

9.0 LIMITED PHASE II INVESTIGATION 11
9.1 Field Activities 11
9.2 Analytical Methods 12
9.3 Soil, Concrete and Wood Floor Covering Samples Analytical Results 12

Page

9.4 Hazardous Building Materials Samples Analytical Results 14
9.4.1 Asbestos 14
9.4.2 Lead-based Paint 14

10.0 FINDINGS AND CONCLUSIONS 15
10.1 Subject Property 15
10.2 Potential Off-site Sources 16
10.3 Limited Phase II Sampling and Hazardous Materials Survey 16

11.0 LIMITATIONS, UNCERTAINTY, AND RISK 17

12.0 CERTIFICATIONS, SIGNATURES, AND CREDENTIALS 19

13.0 REFERENCES 20

TABLES

1 Site and Adjacent Property Uses and Results of Environmental Records Review (2 pages)
2 Listed Sites within ¼ Mile of the Subject Site (2 pages)
3 Analytical Results of Soil, Concrete, and Wood Samples
4 Analytical Results of Potential Asbestos-Containing Materials Samples
5 Analytical Results of Lead Samples

FIGURES

1 Vicinity Map
2 Aerial View
3 Site Plan
4 South Yard Sample Locations
5 North Yard and Building Interior Sample Locations

APPENDICES

A Site Photographs (on CD-ROM)
B Environmental Data Resources, Inc. (EDR) Report (on CD-ROM)
C Analytical Laboratory Reports (on CD-ROM)
D Important Information about Your Environmental Site Assessment/Evaluation Report and Important Information about Your Geotechnical/Environmental Report

PHASE I AND LIMITED PHASE II ENVIRONMENTAL SITE ASSESSMENT
UNIVERSITY SUBSTATION
711 NE NORTHLAKE PLACE
SEATTLE, WASHINGTON

1.0 INTRODUCTION

Shannon & Wilson has completed a Phase I Environmental Site Assessment (ESA) and Limited Phase II ESA for the property located at 711 NE Northlake Place in Seattle, Washington. The property is currently owned by Seattle City Light (SCL). This study was conducted to assist SCL with its plans to sell the subject property. The work was conducted in accordance with our proposal dated November 22, 2010, and our On-call Environmental Support Agreement with SCL. Authorization to proceed was received from Ms. Jennifer Kindred (SCL) on November 30, 2010.

1.1 Purpose

The purpose of the Phase I ESA was to determine if recognized environmental conditions, as defined by the ASTM International standard E 1527-05, exist at the subject property. The term "recognized environmental conditions" (RECs) is defined as the presence or likely presence of regulated hazardous or dangerous wastes and/or substances, including petroleum products, under conditions that indicate an existing release, a past release, or a material threat of a release into the structures of the property or into the ground, groundwater, or surface water of the property. Hazardous or dangerous wastes and/or substances are defined by the Washington State Model Toxics Control Act (MTCA) and the Dangerous Waste Regulations. The purpose of the limited Phase II ESA sampling is to evaluate how SCL activities have potentially impacted the subject property.

1.2 Scope of Work

A Phase I ESA and Limited Phase II ESA were performed at the subject property and included the following subtasks:

Phase I Subtasks:

- Review of readily available information pertaining to current uses of the subject property and its surroundings.

- Review of readily available information from various sources, including city directories, historical maps, and aerial photographs, pertaining to the historical uses of the subject property.
- Review of state and federal databases of known and suspected contaminated sites.
- Visual reconnaissance of the subject property and cursory reconnaissance of the immediate site vicinity.
- Review of information related to the physical setting of the site.

Phase II Subtasks:

- Collection of near-surface soil and concrete samples.
- Analysis of soil samples for diesel- and oil-range petroleum hydrocarbons, MTCA 5 metals, polychlorinated biphenyl (PCBs), organochlorine pesticides, and chlorinated acid herbicides.
- Analysis of concrete samples for petroleum hydrocarbons and PCBs.
- Analysis of building material samples for asbestos and/or lead.

The results of the Phase I ESA and Limited Phase II ESA are presented in this report. The scope of this project did not include an audit of environmental regulatory compliance issues or permits, wetland delineation, or collection and testing of surface water or groundwater samples or for radon gas or mold.

2.0 SITE DESCRIPTION AND PHYSICAL SETTING

The subject property is located in Section 17, Township 25 North, Range 4 East of the Willamette Meridian, at 711 NE Northlake Place in Seattle, Washington. It is currently owned by SCL and is identified as King County tax parcel number 4092302320. The site vicinity is shown in Figure 1. A plan of the subject property and vicinity is shown in Figure 2. A plan of the site features and adjoining properties is presented in Figure 3.

The subject property is an approximately 6,900-square foot parcel developed with two one-story concrete buildings, an unpaved parking lot, and an unpaved storage yard with three concrete pads. The two buildings are adjacent to each other and share a wall, but are not connected by an internal passage. The smaller of the two buildings was built in 1941 and currently is used to store herbicides. The larger building was built in 1952 and is currently used to store lawn and gardening equipment and contains a wooden loft (Figure 3).

The property is adjoined by a parking lot to the east, the Washington Boat Center across NE Northlake Way to the south, Limantzkis Properties to the west, and the University of Washington's University Press building across NE Northlake Place to the north.

3.0 GEOLOGIC AND HYDROGEOLOGIC SETTING

This section describes the general geologic setting of the site vicinity and discusses the subsurface conditions beneath the site and surrounding area as they relate to the potential for contamination to migrate through the soils and groundwater.

3.1 Regional and Site Geologic Setting

The City of Seattle (the City) lies in the central portion of the Puget Lowland, an elongated topographic and structural depression bordered by the Cascade Mountains on the east and the Olympic Mountains on the west. This lowland is filled with a complexly interstratified sequence of unconsolidated glacial and nonglacial sediments that were deposited during several glacial and interglacial periods over the past 2 million years. The last glacial ice sheet, known as the Vashon glacier, receded from the area about 13,500 years ago. The ice sheet left behind a sequence of proglacial and glacial deposits known as the Vashon Drift and a topography characterized by low, rolling hills with some deeply cut ravines and broad valleys. Since then, erosion and deposition by streams and landsliding have modified the ground surface and further complicated the distribution of subsurface stratigraphic units.

Site topography is relatively flat and ranges in elevation from approximately 25 to 30 feet, sloping to the south/southeast towards Lake Union. Based on geotechnical explorations approximately 200 feet northwest of the subject property, the site is likely underlain by a very dense, silty, sandy gravel to silty gravelly sand (Till), overlaying very dense, slightly silty to silty, fine to medium sand (Advance Outwash) (Shannon & Wilson, Inc., 2003).

3.2 Site Groundwater

Groundwater was measured at approximately 25 feet below ground surface in a monitoring well approximately 200 feet to the northwest (Shannon & Wilson, Inc, 2003).

Based on the proximity of the subject property to Lake Union, (approximately 200 feet to the south) and the topography of site vicinity, groundwater flow in the uppermost aquifer underlying the site is likely toward the south/southeast.

4.0 SITE HISTORY

The history of land use for the subject property was evaluated to identify past uses that might have adversely affected the environmental conditions of the property, primarily through the use and release of potentially hazardous materials. The historical information was obtained by reviewing readily available data from public agencies and library resources.

The following site history is based on a compilation of information obtained from the following resources:

- Washington State Archives, Puget Sound Regional Division, Bellevue, Washington.
- Aerial photographs reviewed at Aero-Metric in Tukwila, Washington (1936, 1946, 1956, 1960, 1969, 1974, 1980, 1985, 1990, 1995, 1997, 2002, and 2004).
- Sanborn Maps (1905, 1919, and 1966).
- Polk City Directories – Seattle, Washington (1944, 1951, 1955, 1960, 1966, 1970, 1975, 1980, 1985, and 1990).
- Assessor's records from the King County Department of Assessments eReal Property website.
- SCL-provided Maps – D-14404 & C-4339.

For the purpose of this report, the subject property and adjacent parcels have been assigned Map Identification (ID) numbers (1 through 9), which are used throughout this document. Table 1 provides a summary of the historical uses of the subject property and the adjacent properties based on the compilation of information obtained from the above sources.

4.1 Site

On the 1905 Sanborn map, the subject property was undeveloped and Lake Union covered the southern portion of the property. By 1919, the Sanborn map indicates one building was present on the property and that the southern portion of the property is no longer within Lake Union. (In 1916, Lake Union and Lake Washington were lowered, which resulted in changes to the shoreline.) Text on the map appears to indicate that the building may have been a private residence; however, no other information was discovered about the building. If the building was a residence, it likely used an oil-burning stove or furnace for heat.

The subject property was purchased by the City in 1940 to be used as a substation to power the city's trolley cars. In 1941, a concrete building was constructed in the northeastern portion of the property to house a rectifier. Along with the rectifier, a transformer was installed on a concrete

pad in a storage yard on the south portion of the property. In 1952, a second larger building was built adjacent west of the rectifier building, and the rectifier was moved into the new building.

By the early 1960s, SCL removed the rectifiers and transformers from the subject property. Based on an interview with Mr. Larry Garcia of SCL, unknown amounts of mercury were contained in the rectifier and hundreds to thousands of gallons of polychlorinated biphenyl (PCB) oil were contained in the transformer. Presently the property and the existing buildings are being used by SCL to store lawn and gardening equipment and herbicides used for their integrated pest management program.

4.2 Adjoining Properties Site History

Based on the review of current and historical information from the above listed sources, the adjoining properties have had a mixture of residential, commercial and industrial uses. The former and existing businesses on the adjoining properties have included warehouse storage, coal distribution facilities, painting and contractor storage yards, boat storage and docks, and boat repair and maintenance. Specifically, the property adjacent west (Parcel 5) has been occupied by warehouse and storage facilities since the mid-1930s; the property adjacent north (Parcel 8) was occupied by a railroad trestle and coal bunkers for the Pacific Coast Coal Company. It does not appear that any of the former residences had underground heating oil storage tanks.

Prior to 1916, the shoreline of Lake Union was higher, or further north, than the existing shoreline is today. Adjacent parcels to the east and west were located on the shoreline. The adjoining property to the south was almost completely covered by Lake Union.

Additional information about each of the adjoining properties is compiled on Table 1.

5.0 RESULTS OF VISUAL RECONNAISSANCE

Mr. David Randall from Shannon & Wilson conducted a visual reconnaissance of the subject property on January 12, 2011. The purpose of the reconnaissance was to identify visible indications of hazardous or potentially hazardous substances that were historically used or are currently used, generated, stored, or disposed of on the subject property. Representative photographs taken during the site reconnaissance are provided in Appendix A. A visual reconnaissance of adjoining properties was also conducted during this site visit, but was restricted to what could be observed from public areas.

5.1 Subject Property

The property is owned by SCL and was initially developed to house and store a rectifier and transformers used for the transmission of power. Two one-story concrete buildings, the main building and the rectifier building, and a fenced storage yard currently occupy the property (Figure 3). At the time of the site visit, SCL was using the buildings for maintenance and storage of lawn and gardening equipment including herbicides that are used as part of their integrated pest management program.

A pole-mounted transformer was observed near the southwest corner of the property. It appeared to be in good condition with no obvious leaks.

5.1.1 Main Building

The main building is a one-story concrete structure with concrete floor. It is currently used for the maintenance and storage of lawn and gardening equipment (Photo A). The main entrance to the building is located in the northwestern portion of the building, off of NE Northlake Place (Photo B). A metal garage door is located on the east side of the building (Photo C), and a wooden loft used for storage is located on the south side of the building. Two- and four-inch conduit stubs and holes are present in the flooring and walls (Photo D). Some of the conduit piping was observed to be filled with concrete.

The concrete floor is covered with 4- by 8-foot sheets of pressed wood or plywood where the lawn equipment is stored. A concrete trench located in the southern portion of the building, running from east to west, is covered with wooden boards. Four conduit lines were observed in the trench. Apparently, the conduits connected the electrical equipment on the property, including the rectifiers and transformers. Based on our review of site plans furnished by SCL, a floor drain is present at the west end of the trench, and appears to connect to the City's sewer system. At the time of the site visit, the floor drain was not observed. Mr. Garcia later confirmed the presence of the floor drain.

One small gasoline can and a drum used to store used oil are located inside the main building (Photos E and F). The oil drum is inside a plastic container for leak protection. At the time of the inspection no staining was observed in the vicinity of the drum. However, minor staining was observed on the wood floor covering, possibly associated with lawn equipment storage.

5.1.2 Rectifier Building

The rectifier building is located adjacent east of the main building (Figure 3, Photo G). The building is a one-story concrete block structure with a concrete floor. There are two entrances; one to the storage yard on the south side and one to the front of the building on the north side. The building is used for storage of herbicides. The herbicides are stored on shelves or in boxes (Photos H and I) and most are stored in plastic containers for leak protection. No visible staining was present on the concrete floor of the building.

5.1.3 Exterior

An unpaved driveway along the east side of the rectifier building provides access to the storage yard in the rear of the property (Photo G). An unpaved parking area is located on the north side of the property in front of both the rectifier and main building (Photo J).

The storage yard on the south side of the property is surrounded by a chain link fence (Photos K, L and M). The entrance to the yard is located next to the rectifier building.

The storage yard is covered by three concrete pads and gravel and dirt. A thin layer of moss covers the majority of the storage yard. A storm drain is located in a concrete pad in the northwest corner of the yard (Photo N). Based on review of property site plans, it appears that this storm drain is connected to the City's sewer system and the inside floor drain. At the time of the reconnaissance, the storm drain was full of leaves and debris.

No significant areas of staining were observed in the parking lot and/or the storage yard. Scattered dark stains were observed on a concrete pad located in the northwest corner of the storage yard. The source of the staining is unknown.

5.2 Adjoining Properties

The adjacent properties to the north are occupied by three University of Washington buildings and two small paved parking lots (Parcels 7, 8, and 9; Photos O, P, and Q). An unpaved parking lot used by the University of Washington adjoins the subject site's east boundary (Parcel 2). A building is located further east across 8th Avenue NE (Parcel 3).

A building housing several businesses, including the Washington Boat Center and boat mooring and docks adjoins the site to the south, across NE Northlake Way (Parcel 4; Photo R). Directly to the west of the subject parcel is a building and a small paved parking lot (Parcel 5; Photo S). A building and small paved parking lot are located further west, across 7th Avenue NE (Parcel 6).

A small aboveground storage tank (AST) was observed in the back of the building on Parcel 6 (Photo T).

6.0 RESULTS OF ENVIRONMENTAL RECORDS REVIEW

Regulatory agency records were reviewed for the subject property and nearby properties to identify known or potential sources of contamination that could adversely impact the subject property. We subcontracted Environmental Data Resources, Inc. (EDR) to conduct a search of the U.S. Environmental Protection Agency (EPA) and Ecology environmental databases that contain information regarding environmental conditions at and near the subject property. The EDR report was reviewed for accuracy of site locations and was revised when necessary. The complete EDR report, including figures identifying locations of reportable sites within one mile of the subject property, is provided on the enclosed compact disc (Appendix B).

6.1 Environmental Data Resources, Inc. (EDR) Report and Other Records Review

Numerous sites within the selected search radii were listed in the local, state, and/or federal databases reviewed. Some of the sites were listed in multiple databases. Most of the sites identified in the EDR database were not reviewed further because they are:

- Located down- or cross-gradient from the subject property.
- Too far away, based on the contaminant type, to likely affect the subject property.
- Registered only as generators of hazardous waste with no disposal or reporting violations and, therefore, no documented evidence of contaminant releases.
- Listed in state UST database but not listed on state and/or federal databases that would indicate that a release has occurred.
- Not known to have contamination.

Listed sites based on the EDR located within a ¼ mile of the subject property are presented in Table 2. In addition to the listed sites, EDR compiles a list of historic service stations, repair shops, and drycleaner sites. Other than the approximate dates of site use, no more information was found. However, releases could have occurred at these sites.

Based on the review of the EDR report, three sites were identified within a one block radius of the subject property that have potential to impact the subject property. They are discussed in more detail in the following sections.

6.1.1 Gallery Marine Services LLC (717 NE Northlake Way)

This site is located to the south of and adjacent to the subject property (Parcel 4, Figure 2; EDR Map ID 4). One of the businesses, Gallery Marine Services LLC, is listed on the Resource Conservation and Recovery Act – conditionally exempt small quantity generator (RCRA-CESQG) database. The EDR report indicates that the business has been a RCRA-CESQG since 1997 and that no violations have been identified.

6.1.2 University of Washington Publication Services (3900 7th Avenue NE)

The University of Washington Publication Services building is located adjacent to the north of the subject property on Parcel 8. The parcel is listed on the RCRA – small quantity generator (RCRA-SQG) database. The EDR report indicates that in 1997 a compliance assistance visit was completed at the property and that since 1999 the property has been on the RCRA-SQG database list. The EDR report indicates that no violations have been identified.

6.1.3 University of Washington – Benjamin Hall (616 NE Northlake Place)

The University of Washington-Benjamin Hall property is located northwest of the subject property on Parcel 7. Although the property is not listed in the EDR report, the University of Washington completed an independent cleanup after soil contaminated with gasoline-range petroleum hydrocarbons along with benzene, toluene, ethylbenzene and xylenes (BTEX) was encountered during excavation activities for construction of the existing building. Approximately 128 cubic yards of petroleum-contaminated soil were removed and disposed off site. Groundwater was not encountered during soil excavation. Based on analytical results of groundwater samples collected from dewatering wells on the property, the groundwater did not appear to be contaminated. Confirmation soil samples collected in the excavation did not contain gasoline-range petroleum hydrocarbons or BTEX above laboratory detection limits. Based on the analytical data and field observations, the soil remediation appeared to have been sufficient to meet regulatory criteria. Furthermore, contamination did not appear to have migrated to the groundwater. The source of the contamination was not known, but may have been associated with the former use of the property as a parking lot (Shannon & Wilson, 2005).

6.2 Summary of Records Review

The Gallery Marine Services site is not considered to be a REC because it is downgradient of the subject site, and the database listing does not indicate that there have been releases at the site. The University of Washington Publication Services property is apparently upgradient relative to

the subject site, but the database listing does not indicate that there have been releases at the site. Therefore, its database listing is not considered to be a REC for the subject site.

Petroleum-related soil contamination was documented at the University of Washington Benjamin Hall site, which may be upgradient relative to the subject site. However, site remediation was documented, and groundwater samples indicate that groundwater was not impacted. Therefore, the Benjamin Hall site is not considered to be a REC for the subject site.

7.0 INTERVIEWS

On January 12, 2011, Mr. Larry Garcia, Senior Compliance Specialist for SCL, accompanied Mr. Randall on the site visit and was interviewed about potential environmental conditions at the site. Mr. Garcia indicated that he had no knowledge of environmental liens against the subject property and was unaware of any hazardous material releases, with the exception of mercury. Mercury vapor was detected inside the main building, and an investigation and potential cleanup were scheduled for the following day. Mr. Garcia has been acquainted with this property for just over one year.

Shannon & Wilson also interviewed Ms. Tracy Phipps of the City Fire Department Records, and Ms. Sherry Madison, of the City Fire Department Fire Marshal Permits. Ms. Phipps said there were no records on file of fire or hazardous material incident responses at the subject property for the last 10 years. Ms. Madison indicated that there were no files on record of USTs or decommissioning permits for the subject property.

A questionnaire was also sent to SCL, asking if anyone had any specialized knowledge regarding the site. SCL indicated that a mercury remediation/stabilization project was conducted in 2010 and 2011 for conduit piping in the building. Surficial contamination was remediated with a HgX® mercury vapor suppressor. A mercury vapor scrubber with iodine-impregnated carbon filters was used to remove most of the remaining vapor. Stabilization was carried out by pouring concrete into the conduit to encapsulate the mercury.

8.0 DATA GAPS

Within the context of our all-appropriate inquiry for RECs at the subject site, we have identified the following data gaps:

- **Historical site use information.** We were unable to determine if a UST was ever present on the subject property.

*The **significance** of this data gap is that available data is inconclusive regarding the presence or lack of a UST at the subject property. If a UST was present, then there is a possibility that either the tank remains on site or releases from the tank could have potentially affected subsurface soil and/or groundwater at the subject property and would be considered a REC.*

- **Historical site use information.** We were unable to determine if USTs were ever present on the north adjoining property (Parcel 8).

  *The **significance** of this data gap is that if a UST was present, then there is a possibility that it could have potentially affected subsurface soil and/or groundwater at the subject property and would be considered a REC.*

9.0 LIMITED PHASE II INVESTIGATION

The Limited Phase II ESA investigation was conducted to screen materials at the site suspected to be contaminated by past site uses (i.e. soil, concrete transformer pads, and wood flooring) and/or contain lead-based paint or asbestos. These materials, if present, would likely affect property transfer and/or building demolition or renovation.

9.1 Field Activities

On January 12, 2011, Mr. Cody Johnson of Shannon & Wilson, Inc., met with Mr. Larry Garcia (SCL) to collect samples. Samples for analytical testing included the following:

- Six near-surface soil samples were collected in the bare soil and gravel areas. A hand auger was used to collect soil samples directly below the surface layer to about six inches below ground surface.
- Six discreet concrete samples were collected using a Hilty Portable Percussion Drill. Samples were collected from the pad surface to approximately 6 inches below the surface.
- One sample of wood floor covering (FLOOR-1) was collected from the main building.

New, disposable sampling equipment (gloves, spoons) were used to collect each soil and concrete sample. The hand auger, drill, and associated tooling were decontaminated between sampling locations.

Mr. Johnson, an Asbestos Hazard Emergency Response Act (AHERA)-certified asbestos building inspector, collected building material samples for analysis of hazardous materials (lead and/or asbestos), as follows:

- Six paint chip samples.
- Three samples of suspect asbestos-containing materials (ACM), including window putty, insulation, and fibrous wood floor covering.

Sample locations are shown in Figures 4 and 5.

9.2 Analytical Methods

Soil samples were submitted to OnSite Environmental (OnSite) for one or more of the following analyses:

- Diesel- and oil-range petroleum (by Method Northwest Total Petroleum Hydrocarbons as Diesel-Extended [NWTPH-Dx])
- Model Toxics Control Act (MTCA) Metals (arsenic, cadmium, chromium, lead, mercury by EPA Methods 6000/7000 series)
- Polychlorinated biphenyls (PCBs) by EPA Method 8082
- Organochlorine pesticides by EPA Method 8081A
- Chlorinated acid herbicides by EPA Method 8151A

Concrete samples and one wood floor sample were submitted to OnSite for:

- PCBs

Building material samples were submitted to NVL Laboratories, Inc. (NVL) for:

- Asbestos by polarized light microscopy (PLM) by EPA Method 600/R-93-116, or
- Lead by EPA Method 7420

9.3 Soil, Concrete and Wood Floor Covering Samples Analytical Results

The results of analytical testing of soil, concrete and wood floor covering are summarized as follows:

- Diesel- and/or oil-range petroleum were detected in five of six soil samples ranging from 31 to 240 milligrams per kilogram (mg/kg). These concentrations are well below their MTCA Method A criterion of 2,000 mg/kg.
- PCBs were detected in one soil sample collected in the gravel-surface driveway area north of the large concrete pad (SOIL-1, Figure 4). The detected concentrations in the soil sample are well below the MTCA Method A criterion for total PCBs of 1 mg/kg.

- PCBs were detected in the wood flooring sample (FLOOR-1, Figure 5). The concentration in the flooring sample exceeds the MTCA Method A PCB criteria for both Aroclor 1254 (4.9 mg/kg) and Aroclor 1260 (1.6 mg/kg).
- Metals were detected in all of the soil samples. Detected concentrations of cadmium and chromium are below MTCA Method A criteria and are at or within state background levels.
- Arsenic was detected in two soil samples at greater than its practical quantitation limit (PQL). The concentration in one sample (SOIL-1) is equal to the MTCA Method A cleanup level of 20 mg/kg; the other is less (SOIL-3 at 12 mg/kg).
- Lead was detected in all of the soil samples at concentrations ranging from 45 to 300 mg/kg. No detections exceed the MTCA Method A industrial criterion of 1,000 mg/kg. Lead was detected in one soil sample (SOIL-1) at a concentration of 300 mg/kg, which exceeds the MTCA Method A unrestricted land use criterion of 250 mg/kg.
- Mercury was detected in two soil samples (SOIL-1 and SOIL-5) at greater than the PQL. Sample SOIL-5 was collected in the gravel parking area north of the rectifier building. The detected mercury concentration in SOIL-1 is 0.68 mg/kg; the concentration in sample SOIL-5 is 5.5 mg/kg, which exceeds the MTCA Method A criterion of 2 mg/kg.
- Detectable concentrations of one organochlorine pesticide and/or three chlorinated acid herbicides were found in five of the six samples analyzed. Of the four compounds, only 4,4-DDT has an established MTCA Method A criterion. Detected concentrations of this pesticide were well below the criterion.
- Where there are no established MTCA Method A criteria, we compared the results to MTCA Method B risk-based concentrations. These are formula values for direct contact with (ingestion of) soil obtained from the MTCA Cleanup Levels and Risk Calculations (CLARC) database updated April 2011. Establishment of actual MTCA Method B cleanup levels requires considering applicable laws, site-specific information, cross-media impacts, and other factors in addition to formula risk-based calculations. However, the formula values can be used for initial screening purposes.

Analytical results are presented in Table 3, along with MTCA Method A and B criteria, and Puget Sound metals background concentrations. The OnSite analytical laboratory report is in Appendix C on the attached CD-ROM.

9.4 Hazardous Building Materials Samples Analytical Results

9.4.1 Asbestos

We submitted three building materials samples to NVL for asbestos analysis by PLM with dispersion staining by EPA Method 600/R-93/116. PLM quantifies asbestos concentrations between one and 100 percent. AHERA specifies that materials containing one percent (or greater) asbestos must be considered to be ACM.

The samples included window putty (WP1-1) and feathery insulation (INS1-1) around windows on the south side of the rectifier building, and fibrous wood flooring (FL1-1). Asbestos was detected in only the window putty sample, at a concentration of 4 percent chrysotile. The putty is present at three windows. Test results are presented in Table 4, and the NVL lab report is in Appendix C on the attached CD-ROM.

9.4.2 Lead-based Paint

We submitted six paint chip samples to NVL for analysis of lead content. Descriptions of the paint colors and sample collection locations, along with analytical results are provided in Table 5. Paint chip sample locations are shown in Figures 4 and 5. The NVL lab report is in Appendix C on the attached CD-ROM.

Three of the six samples had detectable lead, ranging from 0.71 to 6.8 percent. The highest percentage (6.8 percent) was detected in silver-gray paint collected outside of the building on wood louvers (LP-1). LP-2 (green paint on exterior metal louvers) had 1.1 percent and LP-6 (dark green paint on interior louvers) had 0.71 percent lead.

The threshold at which paint is considered to be lead-based paint (LBP) is 0.5 percent lead, as defined by the Department of Housing and Urban Development and the LBP Poisoning Act. The three paint samples in which lead was detected exceed this threshold.

The results of the initial sample analysis indicate that paints on louvers may be considered a hazardous waste in the event that the buildings are demolished or renovated. Additional analysis of demolition waste materials, using the Toxicity Characteristic Leaching Procedure (TCLP), would be needed to either confirm or refute the hazardous waste designation.

The presence of LBP also has implications regarding worker safety during renovation or demolition activities. According to Occupational Safety and Health Administration (OSHA) guidelines, if lead is detected, it must be handled in accordance with applicable local, state, and

federal regulations. No simple relationship exists between the concentration of lead in paint and potential worker exposure if lead becomes airborne. Therefore, if lead is present and is disturbed during renovation or demolition activities, an evaluation must be made as to whether or not workers are exposed to concentrations in air in excess of the action level of 0.03 milligrams per cubic meter (mg/m^3). If the action level is exceeded, requirements for training, medical monitoring, and air sampling are triggered. If the permissible exposure level of 0.05 mg/m^3 is exceeded, additional requirements must be met, including use of respiratory protection equipment. Information pertaining to worker safety and health is in OSHA 29 Code of Federal Regulations 1926.62.

10.0 FINDINGS AND CONCLUSIONS

Based on our site visit and information review, it is the professional opinion of Shannon & Wilson, Inc. that RECs exist for the subject site. Specific findings and conclusions regarding on- and off-site environmental risks are discussed in the following sections.

10.1 Subject Property

According to our interview with Mr. Garcia, rectifiers and transformers were used on the property from the 1940s through the mid-1960s. Mercury was used in the rectifiers and PCB oil was used in the transformers. There is the potential that historical spills, leaks and/or poor handling and disposal practices resulted in releases to subsurface soil and/or groundwater at the subject property which may be considered a REC.

Lawn and gardening equipment has been stored and maintained on the property for the last 26 years. Presently it appears that SCL is using good housekeeping practices and is properly storing used oil from the equipment. However, there is the potential that historical spills, leaks and/or poor handling and disposal practices resulted in releases to subsurface soil and/or groundwater at the subject property, which may be considered a REC.

Herbicides are stored at the property. Storage practices observed at the time of our site visit appear to be adequate to prevent or catch spills. However, there is the potential that historical spills, leaks and/or poor handling and disposal practices resulted in releases to subsurface soil and/or groundwater at the subject property, which may be considered a REC.

10.2 Potential Off-site Sources

The adjacent property to the west (Parcel 5) has been used as a storage yard and warehouse since the late 1930s. Given the past uses of this property and its proximity, there is the potential that releases may have occurred that could have resulted in releases to the soil and/or groundwater at the subject property and is a REC.

There is the potential that releases occurred on the adjacent property to the north (Parcel 8) during its former use as coal distribution facility with railroad tracks and as a contractor's storage yard. Based on its proximity and upgradient location, this may have resulted in impacts to the soil and/or groundwater at the subject property. This should be considered a REC.

10.3 Limited Phase II Sampling and Hazardous Materials Survey

Based on our field observations and analytical data collected at the site, we offer the following conclusions and recommendations:

- PCBs were detected in one soil sample and in wood floor covering in the main building. Detected concentrations in the soil sample did not exceed the MTCA Method A cleanup criterion for unrestricted use. However, the presence of PCBs in the wood floor covering indicates that the material should be handled as a PCB-waste.
- Other contaminants in soil include petroleum (diesel- and oil-range), metals, pesticides and herbicides. The detected concentrations of petroleum, pesticides and herbicides do not exceed regulatory criteria for unrestricted land use.
- Arsenic, lead, and/or mercury were detected in two soil samples at concentrations equal to or exceeding MTCA Method A criteria for unrestricted land use. The presence of metals at elevated concentrations suggests that a past release or releases likely occurred at the site. Additional sample collection and analysis may be needed to define the extent of contamination.
- Asbestos is present in window putty around three windows on the south side of the rectifier building. If the building is renovated or demolished, the ACM should be removed prior to general demolition in accordance with local, state and federal regulations.
- LBP is present on the inside and outside of building louvers. Identified paints are silver-gray, green, and dark green. Lead was not detected in samples of interior wall paints. If the buildings are renovated or demolished, additional analysis should be performed using TCLP to confirm or refute a hazardous waste designation for the louvers. Worker safety issues, governed by state and federal regulations, also would be pertinent if demolition or renovation work was to involve disturbing or removing materials with LBP.

11.0 LIMITATIONS, UNCERTAINTY, AND RISK

This Phase I and Limited Phase II ESA was conducted to render a professional opinion about the likelihood of regulated contaminants being present on, in, or beneath the site at the time services were conducted. No matter how thorough a Phase I ESA study may be, findings derived from its conduct are limited, and Shannon & Wilson cannot know or state for an absolute fact that a site is unaffected by reportable quantities of regulated contaminants. Furthermore, even if Shannon & Wilson believes that reportable quantities of regulated contaminants are not present, SCL still bears the risk that such contaminants may be present or may migrate to the site after the study is complete.

Shannon & Wilson has reviewed historical records, conducted interviews with the property owner's representative, and conducted an on-site visual inspection of the subject property. We have examined and relied on documents referenced in the report and on oral statements made by certain individuals. Shannon & Wilson has not conducted an independent examination of the facts contained in referenced materials and statements. We have assumed that these documents are genuine, and that the information provided in these documents and statements is true and accurate. We have no knowledge or indication to the contrary unless otherwise stated in the body of the report.

Data generated from the site reconnaissance reflect that which can be reasonably inferred or is obvious by direct visual observation. Shannon & Wilson assumes no responsibility for identifying characteristics of the subject property that were not readily identifiable by visual reconnaissance at the time of our site visit.

Shannon & Wilson has prepared this report in a professional manner, using that level of skill and care normally exercised for similar projects under similar conditions by reputable and competent environmental consultants currently practicing in the area, and in accordance with the terms and conditions set forth in our contract, and our proposal dated November 22, 2010. Shannon & Wilson is not responsible for conditions or consequences arising from relevant facts that were concealed, withheld; or not fully disclosed at the time the report was prepared. We also note that the facts and conditions referenced in this report may change over time, and that the conclusions set forth here are applicable to the facts and conditions as described only at the time of this report. Conclusions were made within the operative constraints of the scope, budget, and schedule for this project. We believe that the conditions stated here are factual, but no guarantee is made or implied.

This report is for the exclusive use of SCL and its representatives. Shannon & Wilson has prepared Appendix D, "Important Information About Your Environmental Site Assessment/ Evaluation Report and Important Information About Your Geotechnical/Environmental Report," to help you and others understand the use and limitations of our reports.

12.0 CERTIFICATIONS, SIGNATURES, AND CREDENTIALS

We declare that, to the best of our professional knowledge and belief, we meet the definition of Environmental Professional as defined in the Code of Federal Regulations Title 40, Part 312. We have the specific qualifications based on education, training, and experience to assess a property of this nature, history, and setting of the subject property.

The Phase I ESA was performed by:

David J. Randall
Senior Environmental Scientist

Mr. David Randall, a Senior Environmental Scientist at Shannon & Wilson, Inc., completed this Phase I ESA. Mr. Randall holds a B.S. in Environmental Science, and has over 10 years of experience.

Phase II Sampling was performed by:

Cody Johnson, P.E.
Principal Environmental Engineer

Mr. Cody Johnson, an AHERA-certified building inspector and Principal Engineer and at Shannon & Wilson, Inc., completed building material and Phase I ESA. Mr. Johnson is a Professional Engineer with over 13 years of experience.

This report was reviewed by:

Agnes C. Tirao, P.E.
Associate

Ms. Agnes Tirao, as Associate at Shannon & Wilson, Inc., reviewed this document. Ms. Tirao is a Professional Engineer with over 16 years of experience conducting Phase I and II ESAs and other environmental assessments.

DJR:DRP:ACT:DNC/drp

13.0 REFERENCES

ASTM International, 2005, Standard practice for environmental site assessments: phase I environmental site assessment process: West Conshohocken, Penn, ASTM International, standard E 1527-05, 35 p.

City of Seattle, 1947, Plot plan, 7th Ave. N.E. & Northlake Ave., 4.3 kV overhead network, drawing C-4339, W.O. 13233, station 18-L, January 14 (printed Dec 4, 1970).

Shannon & Wilson, Inc., 2003, Geotechnical engineering report, University of Washington, Special Research Building, Seattle, Washington: Report prepared by Shannon & Wilson, Inc., Seattle, Wash., for University of Washington, Capital Projects Office, Seattle, Wash., project no. 21-1-09920-001, August 22.

Shannon & Wilson, Inc., 2005, Independent cleanup report, petroleum contaminated soil, University of Washington, Research & Technology Building, Project 10297, Seattle, Washington: Report prepared by Shannon & Wilson, Inc., Seattle, Wash., for University of Washington, Capital Projects Office, Seattle, Wash., project no. 21-1-09920-003, May.

TABLE 1
SITE AND ADJACENT PROPERTY USES AND RESULTS OF ENVIRONMENTAL RECORDS REVIEW

Parcel Number	Map ID*	EDR Map ID	EDR List	Location (Relative to Property)	Address	Property Owner	Property Type	Property Name	Archive Information			Historical Summary
									Year Built	Heat Source	Property Use	
4092302320	1	--	--	Site	711 NE Northlake Place	SCL	Utility, Public	University Substation	1941, 1952	No Heat	Shed	The south portion of the property was covered by Lake Union in the early 1900s. A private residence was apparently located on the property from approximately 1919 to 1926. The property was then vacant until 1941, when SCL purchased the property for use as a power substation. One structure was built in 1941 and a second structure was built in 1952.
4092302335	2	--	--	Adjoining (East)	725 NE Northlake Place	University of Washington	Vacant (Industrial)	University of Washington Parking Lot	--	--	--	The property was vacant until the early 1950s and the southern portion of the property was covered by Lake Union until the early 1900s. From approximately the mid-1950s until the early 1970s, one structure was located on the property. State Archives indicate that the property was historically zoned as residential/industrial and was used as an office and warehouse. It appears to have been used as business and a residence. From 1990 until the present, the property has been used as a parking lot and is currently owned by the University of Washington.
4092302290	3	--	--	East	805 NE Northlake Place	Seattle Department of Transportation	Industrial	Seattle Department of Transportation	1947	Space Heaters	--	The south portion of the property was covered by Lake Union in the early 1900s. Based on historical records, the property was vacant until the late 1940s. One to two buildings have been located on this property since the late 1940s. The property was initially bought by the City of Seattle as a future road site and zoned for commerical and industrial use. It was rented to numerous contractors and businesses and is presently being used by the Seattle Department of Transportation.
4088801195	4	4	RCRA-CESQG	South	705-723 NE Northlake Place	Barker, Bruce	Retail	The Washington Boat Center	1936	Forced Air	Retail Store	All or a portion of the property was covered by Lake Union until the mid-1930s. Industrial and retail buildings, along with boat storage and docks, have occupied the property since the mid-1940s. Gallery Marine Services, a business located on the property since the early 1980s, is listed in the EDR report as a RCRA-CESQG.
4092302305	5	--	--	Adjoining (West)	704 NE Northlake Way	Limantzkis Properties	Industrial/ Warehouse/ Office	--	1929	Forced Air	--	The south portion of the property was covered by Lake Union in the early 1900s. A succession of warehouses and storage facilities has occupied the property since the mid-1930s. Presently the property has a mix of warehouse and office space.
4092302350	6	--	--	West	664 NE Northlake Way	Satterthwaite, John	Warehouse	eMedia	1958	Electric	--	The south portion of the property was covered by Lake Union in the early 1900s. Since the mid-1940s a number of commercial and industrial businesses were located on the property, including a painting company and electrical contractors. Presently, the property has a mix of warehouse and office space and currently houses a software design and distribution company. A 500-gallon AST is located in the back of the building.
4207401365	7	--	--	Northwest	616 NE Northlake Place	University of Washington	Vacant (Industrial)	University of Washington - Berryman Hall	1927	--	Fuel Shed	The Olson Fuel Company operated on the property from 1927 through the mid-1960s. Railroad tracks and a coal shed were present on the property until they were removed in the mid-1960s. From the mid-1960s to the mid-1970s, the property was used for storage. The property was used as a parking lot from the early 1980s until 2004. Construction of the current office building started in 2005.
4092302185	8	B5	RCRA-SQG	North	720 NE Northlake Place	University of Washington	Vacant (Industrial)	University Press-Warehouse	1904	--	Fuel Shed	The Pacific Coast Coal Company operated on the property from 1904 until approximately the mid-1950s. Railroad tracks and a coal shed were present on the property until the early 1960s. In addition to the coal company, residential housing was present on the property through the mid-1950s. The property was vacant from the mid-1970s until the late 1980s. Presently, the property is owned by the University of Washington and is currently used as office and storage facilities for the University Press.

TABLE 1
SITE AND ADJACENT PROPERTY USES AND RESULTS OF ENVIRONMENTAL RECORDS REVIEW

Parcel Number	Map ID*	EDR Map ID	EDR List	Location (Relative to Property)	Address	Property Owner	Property Type	Property Name	Archive Information			Historical Summary
									Year Built	Heat Source	Property Use	
4092302265	9	--	--	Northeast	814 NE Northlake Place	University of Washington	Warehouse	University Storage	1928	--	Storage	Since approximately 1928 the property has been used as warehouse and storage. One residence was located on the property from the mid-1940s until the mid-1950s. Presently, the property is owned by the University of Washington and is used as storage for the University Press.

Notes:
* Map ID refers to numbers on Figures 2 and 3.
AST = Aboveground storage tank
CESQG = RCRA Conditionally Exempt SQG
RCRA = Resource Conservation and Recovery Act
SQG = RCRA Small Quantity Generator

TABLE 2
LISTED SITES WITHIN 1/4 MILE OF THE SUBJECT SITE

EDR List	EDR Map ID	Site Name	Address	Status (According to EDR)	Approximate Distance/Direction from Subject Property
FINDS, ALLSITES	A1, A2,	Seattle City University - Substation	3829 6th Ave NE	No violations found	600 feet west
RCRA-CESQG	4	Gallery Marine Services LLC.	717 NE Northlake Way	No violations found	Adjacent south
RCRA-SQG	B5	WA UW Publication SVC	3900 7th Ave NE	No violations found	Adjacent north
RCRA-CESQG	B6	King County Dept Natural Resources - Lake City Regulator Station	708 NE 40th St	No violations found	390 feet north
RCRA-CESQG	C12	WA UW Henderson Hill	1013 NE 40th St	No violations found	610 feet east-northeast
RCRA-NonGen	17	I-5 Truck Cliffhanger	Northeast Corner 40th Street and Pasadena	No violations found	470 feet west-northwest
RCRA-NonGen	F19	WA UW Forest Resources	4043 Roosevelt Way NE	No violations found	690 feet northeast
UST, RCRA-NonGen	20	USWCOM Seattle Campus Co.	801 NE 42nd St	No violations found	800 feet north
Drycleaners, RCRA-CESQG	G23,G24	Campus Cleaners	4100 Roosevelt Way NE	Inactive drycleaners as of June 2004. No violations found.	980 feet northeast
ICR, CSCL NFA, UST, VCP	G26, G27	Kelley's U-Hual & Automotive	4115 Roosevelt Way NE	Contaminated soil related to UST. Final cleanup report received in April 1998. Date of NFA May 1998.	930 feet northeast
LUST, UST, ALLSITES	G32, G33, G34	University Inn	4114-4140 Roosevelt Way NE	LUST release reported August 1991. Reported as cleaned up. Tank system status change date as of June 2001.	1010 feet northeast
RCRA-CESQG	H25	WA UW Terry Lander	1101 NE Campus Parkway	No violations found	740 east-northeast
RCRA-CESQG	47	Queen Anne Painting Inc.	3822 Latona Ave NE	No violations found	1200 feet west
ICR, RCRA-NonGen	K48, K49	Seattle School District - Latona Elementary School	401 NE 42nd St	Contaminated soil and groundwater. Interim cleanup report received 01/26/2000.	1130 feet northwest

TABLE 2
LISTED SITES WITHIN 1/4 MILE OF THE SUBJECT SITE

Notes:
CERCLIS = Comprehensive Environmental Response, Compensation, and Liability Information System
CESQG = conditionally exempt small quantity generator
CORRACTS = RCRA Corrective Action Sites
CSCSL = Confirmed and Suspected Contaminated Sites List
EDR = Environmental Data Resources, Inc.
ERNS = Emergency Response Notification System
HSL = Hazardous Sites List
ICR = Independent Cleanup Report
INST CONTROL = Sites that have institutional controls (Ecology)
LQG = large quantity generator
LUST = leaking underground storage tank
MTBE = Methyl tertiary-butyl ether
NFA = No Further Action
NPL = National Priorities List
RA = Remedial Action
RCRA = Resource Conservation and Recovery Act
ROD = Record of Decision
SQG = small quantity generator
SWF/LF = Solid Waste Facility/Landfill (Ecology)
TPH = total petroleum hydrocarbons
TSDF = transport, storage, and disposal facilities
US ENG CONTROLS = Engineering Controls Sites List (federal)
US INST CONTROLS = Sites with institutional controls (federal)
UST = underground storage tank
VCP = Voluntary Cleanup Program

TABLE 3
ANALYTICAL RESULTS OF SOIL, CONCRETE, AND WOOD SAMPLES

	Petroleum		PCBs							OP	Chlorinated Acid Herbicides			Metals				
	mg/kg		mg/kg							µg/kg	µg/kg			mg/kg				
Sample Number	Oil	Diesel	Aroclor 1016	Aroclor 1221	Aroclor 1232	Aroclor 1242	Aroclor 1248	Aroclor 1254	Aroclor 1260	4,4-DDT	2,4-D	PCP	Silvex (2,4,5-TP)	Arsenic	Cadmium	Chromium	Lead	Mercury
SOIL-1	**90**	**85**	< 0.069	< 0.069	< 0.069	< 0.069	< 0.069	**0.090**	**0.069**	**32**	**120**	**3.5**	**38**	**20**	**0.85**	**28**	**300**	**0.68**
SOIL-2	< 55	< 27	< 0.055	< 0.055	< 0.055	< 0.055	< 0.055	< 0.055	< 0.055	< 11	< 10	<1.0	< 10	< 11	< 0.55	**18**	**45**	< 0.27
SOIL-3	**130**	**240**	< 0.056	< 0.056	< 0.056	< 0.056	< 0.056	< 0.056	< 0.056	**15**	**12**	**3.5**	< 11	**12**	**1.2**	**20**	**160**	< 0.28
SOIL-4	**150**	**51**	< 0.062	< 0.062	< 0.062	< 0.062	< 0.062	< 0.062	< 0.062	< 12	< 12	**1.7**	< 12	< 12	< 0.62	**34**	**67**	< 0.31
SOIL-5	**150**	**48**	< 0.060	< 0.060	< 0.060	< 0.060	< 0.060	< 0.060	< 0.060	< 12	< 11	**1.8**	< 11	< 12	**0.66**	**42**	**64**	**5.5**
SOIL-6	**220**	**31**	< 0.056	< 0.056	< 0.056	< 0.056	< 0.056	< 0.056	< 0.056	< 11	< 10	**1.7**	< 11	< 11	**0.58**	**29**	**56**	< 0.28
CONC-1	--	--	< 0.50	< 0.50	< 0.50	< 0.50	< 0.50	< 0.50	< 0.50	--	--	--	--	--	--	--	--	--
CONC-2	--	--	< 0.50	< 0.50	< 0.50	< 0.50	< 0.50	< 0.50	< 0.50	--	--	--	--	--	--	--	--	--
CONC-3	--	--	< 0.50	< 0.50	< 0.50	< 0.50	< 0.50	< 0.50	< 0.50	--	--	--	--	--	--	--	--	--
CONC-4	--	--	< 0.50	< 0.50	< 0.50	< 0.50	< 0.50	< 0.50	< 0.50	--	--	--	--	--	--	--	--	--
CONC-5	--	--	< 0.50	< 0.50	< 0.50	< 0.50	< 0.50	< 0.50	< 0.50	--	--	--	--	--	--	--	--	--
CONC-6	--	--	< 0.50	< 0.50	< 0.50	< 0.50	< 0.50	< 0.50	< 0.50	--	--	--	--	--	--	--	--	--
FLOOR-1	--	--	< 0.50	< 0.50	< 0.50	< 0.50	< 0.50	**4.9**	**1.6**	--	--	--	--	--	--	--	--	--
MTCA Method A (unrestricted use)	2,000	2,000	1 [1]							3,000	**	**	**	20	2	2,000/19[2]	250	2
MTCA Method A (industrial use)	2,000	2,000	10 [1]							4,000	**	**	**	20	2	2,000/19[2]	1,000	2
MTCA Method B	NA	NA	NA							NA	800,000	2,400,000	640,000	NA	NA	NA	NA	NA
Puget Sound Background	NA	NA	NA							NA	NA	NA	NA	7	0.8	48	17	0.07

Notes:

[1] PCB mixtures (total).

[2] Chromium cleanup levels are 2,000 mg/kg for Chromium III and 19 mg/kg for Chromium VI.

** No MTCA A criterion is established for this analyte.

< = Not detected above PQL indicated.

-- = not tested

ND = not detected

Bold text indicates a detected analyte.

Shaded text indicates concentration exceeds state cleanup criterion.

µg/kg = micrograms per kilogram

mg/kg = milligrams per kilogram

MTCA = Washington Model Toxics Control Act

NA = not applicable

OP = organochlorine pesticides

PCB = polychlorinated biphenyls

PCP = pentachlorophenol

Results are reported in mg/kg.

TABLE 4
ANALYTICAL RESULTS OF
POTENTIAL ASBESTOS-CONTAINING MATERIALS SAMPLES

Sample ID	Description	ACM?	Friable?	Asbestos Content (Percent)	Estimated Quantity of ACM
WP1-1	**Window putty on back windows**	**Yes**	**Yes**	**CH: 4%**	**3 Windows**
INS1-1	Feathery insulation around back windows	No	N/A	ND	
FL1-1	Fibrous wood flooring	No	N/A	ND	

Notes:
ACM = Asbestos-containing Material
CH = Chrysotile
N/A = not applicable, friability only applies to ACM
ND = Not Detectable

TABLE 5
ANALYTICAL RESULTS OF LEAD SAMPLES

Sample ID	Paint Type	Lead Content (Percent)	Lead Content (mg/kg)
LP-1	Silver-gray paint from wood louvers	6.8	68,000
LP-2	Green paint from metal louvers	1.1	11,000
LP-3	Yellow interior wall paint	< 0.008	< 80
LP-4	Green interior wall paint	< 0.0065	< 65
LP-5	Black interior wall paint	< 0.014	< 140
LP-6	Dark green interior paint on louvers	0.71	7,100

Notes:
< = not detected above the detection limit shown
mg/kg = milligrams per kilogram

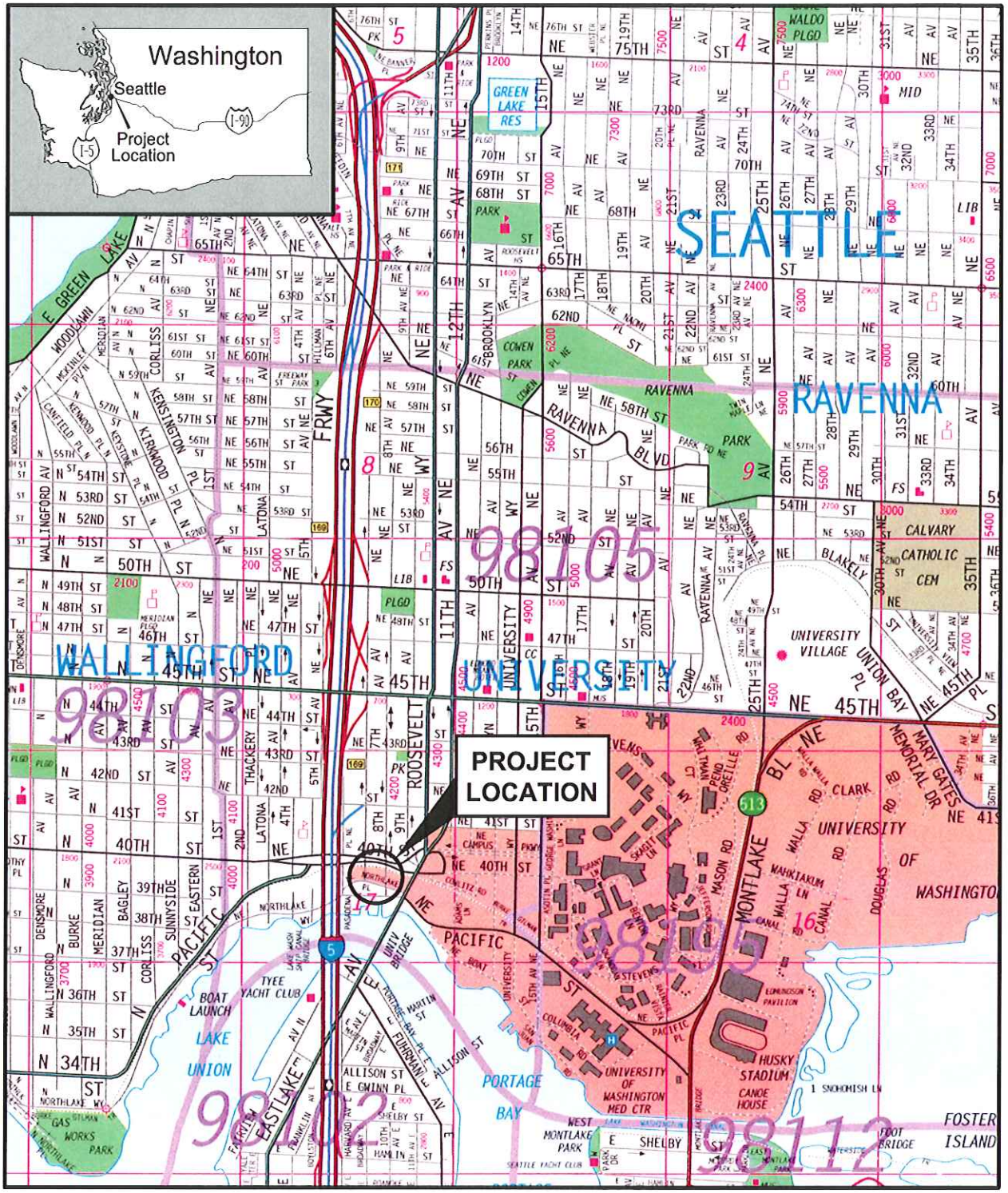

0 1/4 1/2 1

Scale in Miles

NOTE

Reproduced with permission granted by THOMAS BROS. MAPS®. This map is copyrighted by © Rand McNally, R.L. 10-S-006. It is unlawful to copy or reproduce all or any part thereof, whether for personal use or resale, without permission. All rights reserved.

Phase I and Limited Phase II ESA
University Substation
Seattle, Washington

VICINITY MAP

October 2011 21-1-12305-035

SHANNON & WILSON, INC.
Geotechnical and Environmental Consultants

FIG. 1

Filename: J:\211\12305-035\21-1-12305-035 vicmap.dwg Date: 10-05-2011 Login: cnt

Filename: J:\211\12305-035\21-1-12305-035 aerial view.dwg Date: 10-05-2011 Login: cnt

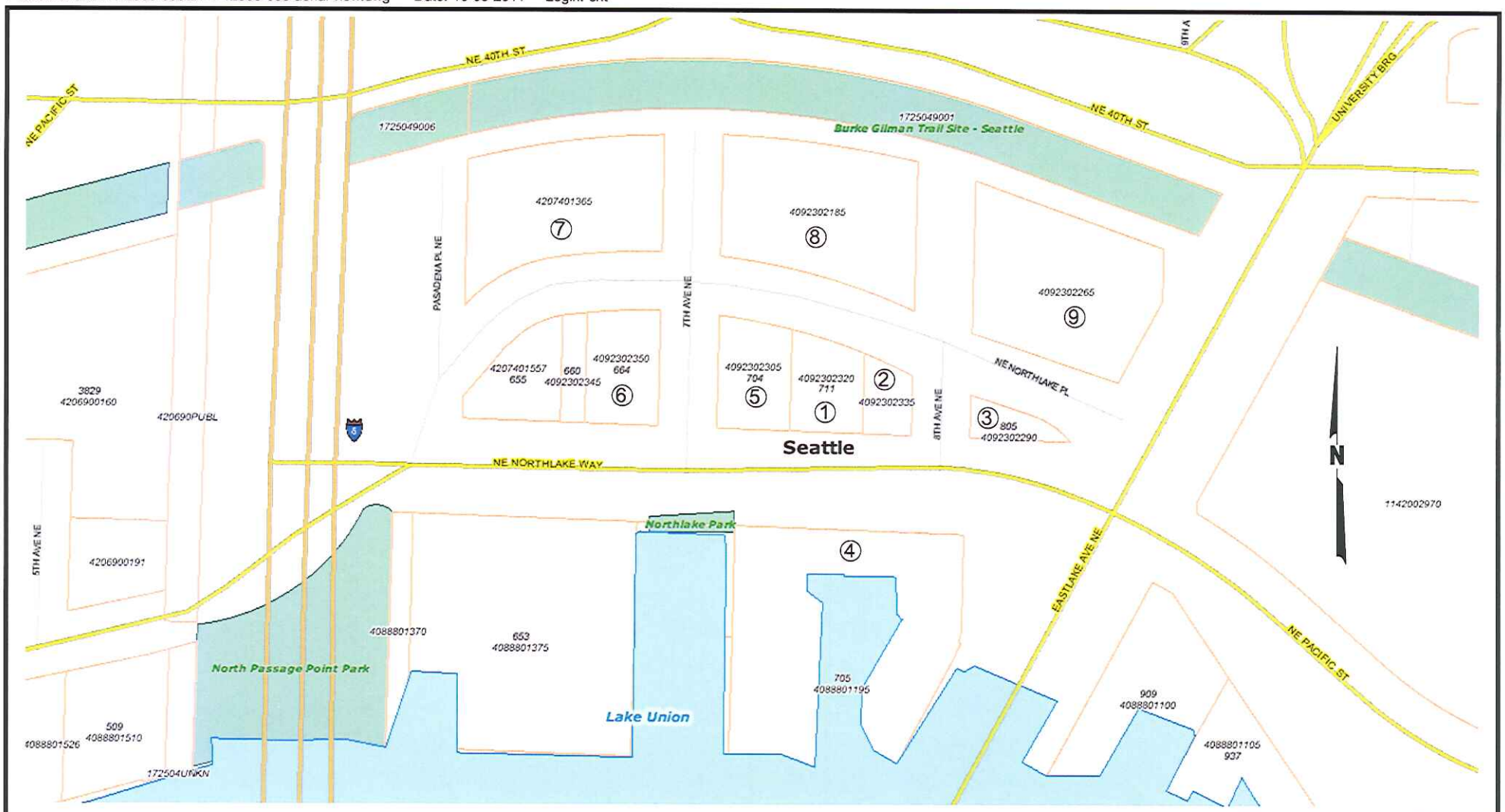

LEGEND

① Parcel Numbers

NOTE

Map adapted from PDF image obtained from King County iMAP - Property Information (http://www.metrokc.gov/GIS/iMAP) dated 12-02-2010.

0 150 300

Scale in Feet

Phase I and Limited Phase II ESA
University Substation
Seattle, Washington

AERIAL VIEW

October 2011 21-1-12305-035

SHANNON & WILSON, INC.
Geotechnical and Environmental Consultants

FIG. 2

FIG. 2

Filename: J:\211\12305-035\21-1-12305-035 site plan.dwg Date: 10-05-2011 Login: cnt



0 40 80

Scale in Feet

LEGEND

(1) Parcel Number

NOTE

Map adapted from aerial imagery provided by Google Earth Pro, copyright 2010 reproduced by permission granted by Google Earth ™ Mapping Service.

Phase I and Limited Phase II ESA
University Substation
Seattle, Washington

SITE PLAN

October 2011 21-1-12305-035

SHANNON & WILSON, INC.
Geotechnical and Environmental Consultants

FIG. 3

FIG. 3

Filename: J:\211\12305-035\21-1-12305-035 South Yard.dwg Date: 10-05-2011 Login: lr

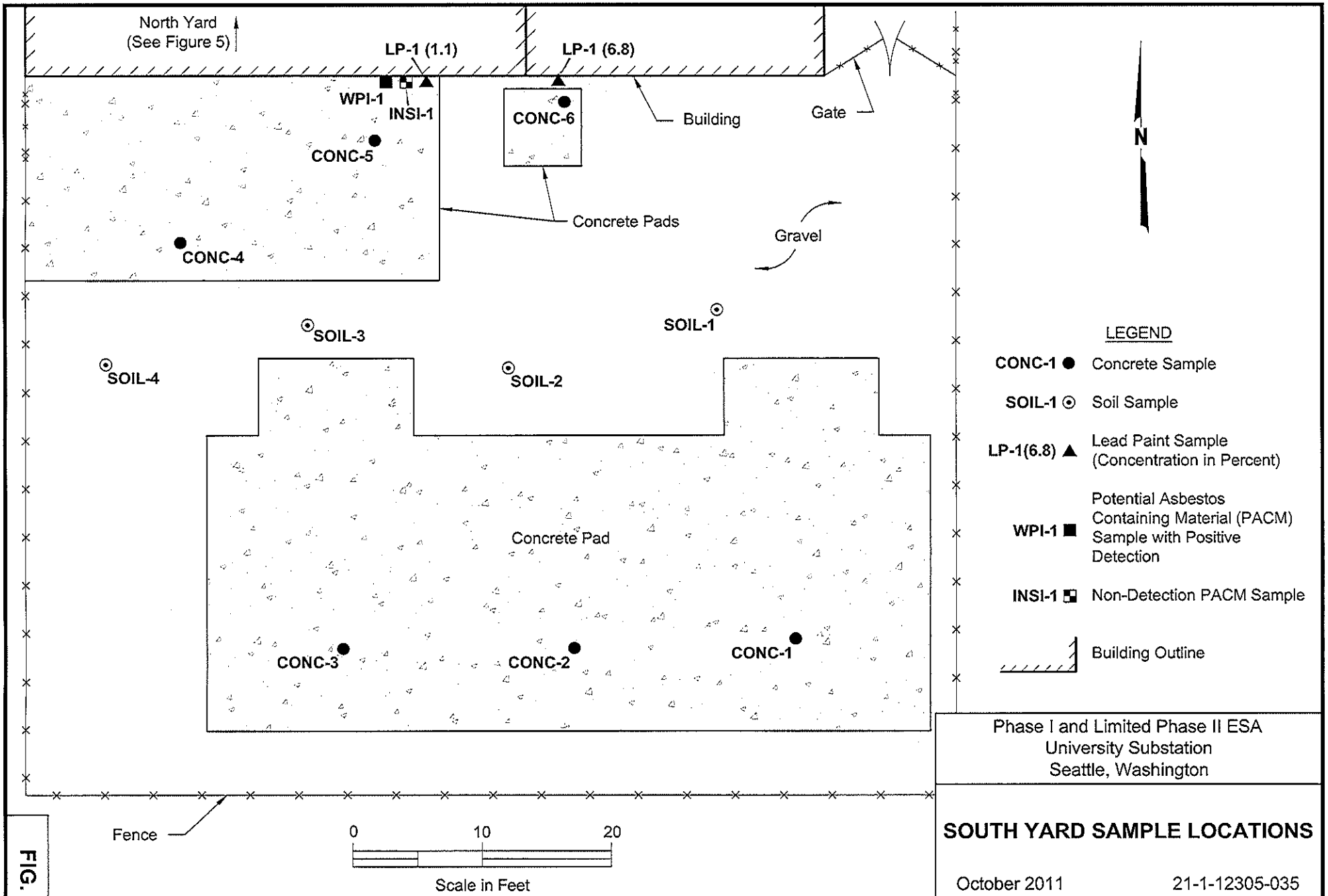

Phase I and Limited Phase II ESA
University Substation
Seattle, Washington

SOUTH YARD SAMPLE LOCATIONS

October 2011 21-1-12305-035

SHANNON & WILSON, INC.
Geotechnical and Environmental Consultants

FIG. 4

FIG. 4

Filename: J:\211\12305-035\21-1-12305-035 North Yard.dwg Date: 10-05-2011 Login: lr

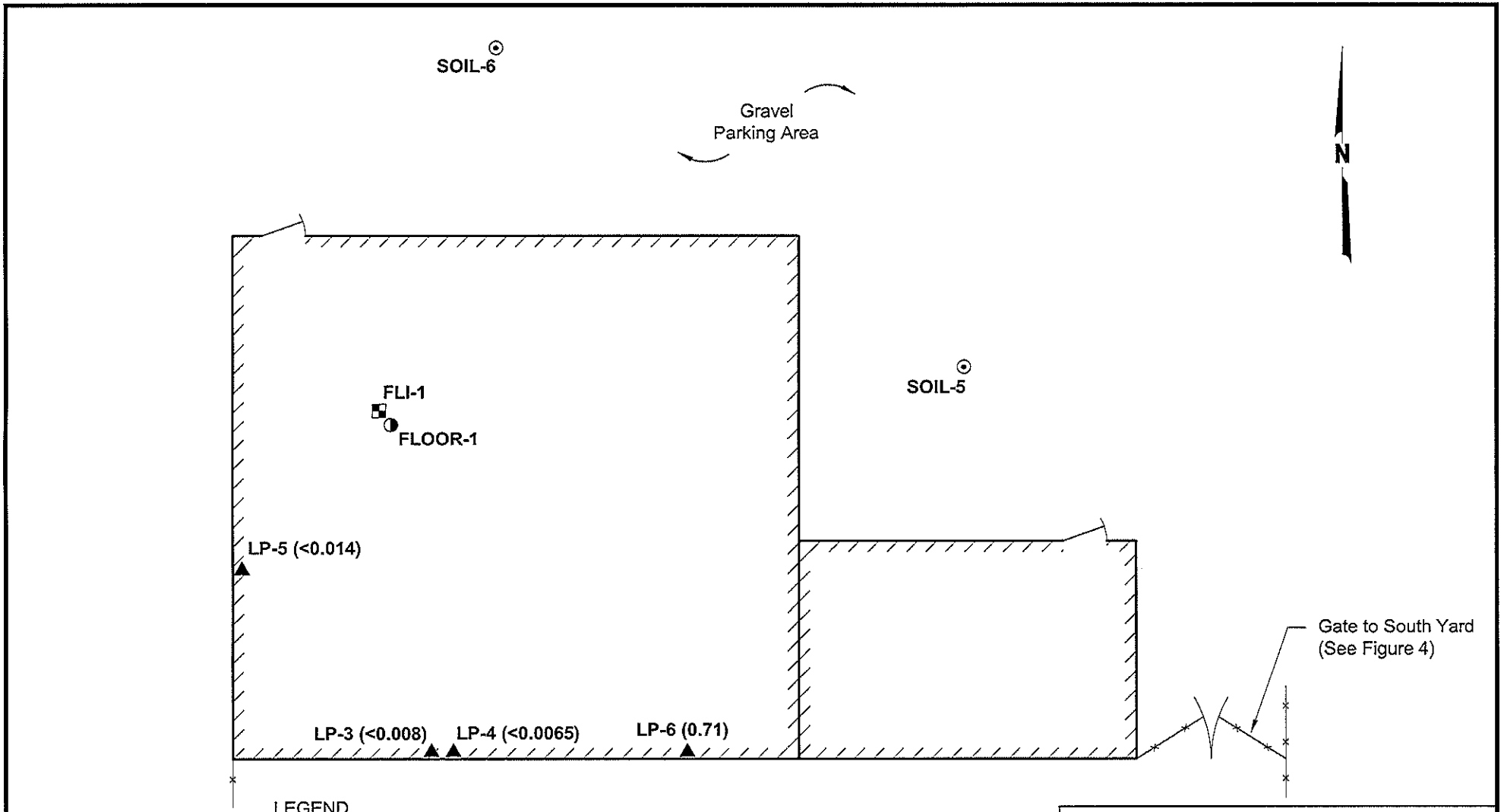

LEGEND

SOIL-5 ⊙	Soil Sample
LP-3(<0.008) ▲	Lead Paint Sample (Concentration in Percent)
FLI-1 ⬛	Non-Detection Potential Asbestos Containing Material (PACM) Sample
FLOOR-1 ◑	Flooring Sample
	Building Outline

0 10 20

Scale in Feet

Phase I and Limited Phase II ESA
University Substation
Seattle, Washington

NORTH YARD AND BUILDING INTERIOR SAMPLE LOCATIONS

October 2011 21-1-12305-035

SHANNON & WILSON, INC.
Geotechnical and Environmental Consultants

FIG. 5

FIG. 5

APPENDIX A

SITE PHOTOGRAPHS

Photo A: Looking northwest in the main building.

Photo B: Looking southeast at front entrance to main building

Photo C: Looking southeast at interior of main building.

Photo D: Filled conduit pipes in main building.

Photo E: Used oil storage drum in main building.

Photo F: Gasoline storage can in main building.

Photo G: Looking south at front entrance to rectifier building.

Photo H: Looking southeast at herbicide storage in rectifier building.

Photo I: Looking northwest at herbicide storage in rectifier building.

Photo J: Looking south at the parking lot on the north side of the building.

Photo K: Looking northeast across the storage yard in the rear of the property.

Photo L: Looking northwest across the storage yard in the rear of the property.

Photo M: Looking southwest across the storage yard in the rear of the property.

Photo N: Storm drain in rear of property.

Photo O: Looking northwest at the University of Washington – Berryman Hall Building (Parcel 7).

Photo P: Looking north at the University of Washington – Publication Services Building (Parcel 8).

Photo Q: Looking northeast at the University of Washington – Storage Building (Parcel 9).

Photo R: Looking southwest at the Washington Boat Center Building (Parcel 4).

Photo S: Looking south at 704 Northlake Way (Parcel 5).

Photo T: Looking south at the above-ground storage tank located at 664 NE Northlake Way (Parcel 6).

APPENDIX B

ENVIRONMENTAL DATA RESOURCES (EDR) REPORT

SCL University Substation
711 NE Northlake Place
Seattle, WA 98105

Inquiry Number: 2934849.2s
December 02, 2010

The EDR Radius Map™ Report with GeoCheck®

EDR® Environmental Data Resources Inc

440 Wheelers Farms Road
Milford, CT 06461
Toll Free: 800.352.0050
www.edrnet.com

TABLE OF CONTENTS

SECTION	PAGE
Executive Summary	ES1
Overview Map	2
Detail Map	3
Map Findings Summary	4
Map Findings	7
Orphan Summary	316
Government Records Searched/Data Currency Tracking	GR-1

GEOCHECK ADDENDUM

Physical Setting Source Addendum	A-1
Physical Setting Source Summary	A-2
Physical Setting Source Map	A-7
Physical Setting Source Map Findings	A-8
Physical Setting Source Records Searched	A-27

Thank you for your business.
Please contact EDR at 1-800-352-0050
with any questions or comments.

Disclaimer - Copyright and Trademark Notice

This Report contains certain information obtained from a variety of public and other sources reasonably available to Environmental Data Resources, Inc. It cannot be concluded from this Report that coverage information for the target and surrounding properties does not exist from other sources. **NO WARRANTY EXPRESSED OR IMPLIED, IS MADE WHATSOEVER IN CONNECTION WITH THIS REPORT. ENVIRONMENTAL DATA RESOURCES, INC. SPECIFICALLY DISCLAIMS THE MAKING OF ANY SUCH WARRANTIES, INCLUDING WITHOUT LIMITATION, MERCHANTABILITY OR FITNESS FOR A PARTICULAR USE OR PURPOSE. ALL RISK IS ASSUMED BY THE USER. IN NO EVENT SHALL ENVIRONMENTAL DATA RESOURCES, INC. BE LIABLE TO ANYONE, WHETHER ARISING OUT OF ERRORS OR OMISSIONS, NEGLIGENCE, ACCIDENT OR ANY OTHER CAUSE, FOR ANY LOSS OF DAMAGE, INCLUDING, WITHOUT LIMITATION, SPECIAL, INCIDENTAL, CONSEQUENTIAL, OR EXEMPLARY DAMAGES. ANY LIABILITY ON THE PART OF ENVIRONMENTAL DATA RESOURCES, INC. IS STRICTLY LIMITED TO A REFUND OF THE AMOUNT PAID FOR THIS REPORT.** Purchaser accepts this Report "AS IS". Any analyses, estimates, ratings, environmental risk levels or risk codes provided in this Report are provided for illustrative purposes only, and are not intended to provide, nor should they be interpreted as providing any facts regarding, or prediction or forecast of, any environmental risk for any property. Only a Phase I Environmental Site Assessment performed by an environmental professional can provide information regarding the environmental risk for any property. Additionally, the information provided in this Report is not to be construed as legal advice.

Copyright 2010 by Environmental Data Resources, Inc. All rights reserved. Reproduction in any media or format, in whole or in part, of any report or map of Environmental Data Resources, Inc., or its affiliates, is prohibited without prior written permission.

EDR and its logos (including Sanborn and Sanborn Map) are trademarks of Environmental Data Resources, Inc. or its affiliates. All other trademarks used herein are the property of their respective owners.

EXECUTIVE SUMMARY

A search of available environmental records was conducted by Environmental Data Resources, Inc (EDR). The report was designed to assist parties seeking to meet the search requirements of EPA's Standards and Practices for All Appropriate Inquiries (40 CFR Part 312), the ASTM Standard Practice for Environmental Site Assessments (E 1527-05) or custom requirements developed for the evaluation of environmental risk associated with a parcel of real estate.

TARGET PROPERTY INFORMATION

ADDRESS

711 NE NORTHLAKE PLACE
SEATTLE, WA 98105

COORDINATES

Latitude (North):	47.655000 - 47˚ 39' 18.0''
Longitude (West):	122.320500 - 122˚ 19' 13.8''
Universal Tranverse Mercator:	Zone 10
UTM X (Meters):	551026.1
UTM Y (Meters):	5277961.0
Elevation:	35 ft. above sea level

USGS TOPOGRAPHIC MAP ASSOCIATED WITH TARGET PROPERTY

Target Property Map:	47122-F3 SEATTLE NORTH, WA
Most Recent Revision:	1983

AERIAL PHOTOGRAPHY IN THIS REPORT

Portions of Photo from:	2005, 2006
Source:	USDA

TARGET PROPERTY SEARCH RESULTS

The target property was identified in the following records. For more information on this property see page 7 of the attached EDR Radius Map report:

Site	Database(s)	EPA ID
SEATTLE CITY LIGHT 3829 6TH AVENUE NE SEATTLE, WA 98105	FINDS	N/A
SEATTLE CITY UNIVERSITY SUBSTATIO 3829 6TH AVE NE SEATTLE, WA 98105	FINDS ALLSITES	N/A

EXECUTIVE SUMMARY

DATABASES WITH NO MAPPED SITES

No mapped sites were found in EDR's search of available ("reasonably ascertainable ") government records either on the target property or within the search radius around the target property for the following databases:

STANDARD ENVIRONMENTAL RECORDS

Federal NPL site list

NPL ..... National Priority List
Proposed NPL ..... Proposed National Priority List Sites
NPL LIENS ..... Federal Superfund Liens

Federal Delisted NPL site list

Delisted NPL ..... National Priority List Deletions

Federal CERCLIS list

CERCLIS ..... Comprehensive Environmental Response, Compensation, and Liability Information System
FEDERAL FACILITY ..... Federal Facility Site Information listing

Federal CERCLIS NFRAP site List

CERC-NFRAP ..... CERCLIS No Further Remedial Action Planned

Federal RCRA CORRACTS facilities list

CORRACTS ..... Corrective Action Report

Federal RCRA non-CORRACTS TSD facilities list

RCRA-TSDF ..... RCRA - Treatment, Storage and Disposal

Federal RCRA generators list

RCRA-LQG ..... RCRA - Large Quantity Generators

Federal institutional controls / engineering controls registries

US ENG CONTROLS ..... Engineering Controls Sites List
US INST CONTROL ..... Sites with Institutional Controls

Federal ERNS list

ERNS ..... Emergency Response Notification System

State and tribal landfill and/or solid waste disposal site lists

SWF/LF ..... Solid Waste Facility Database

State and tribal leaking storage tank lists

INDIAN LUST ..... Leaking Underground Storage Tanks on Indian Land

EXECUTIVE SUMMARY

State and tribal registered storage tank lists

AST ..... Aboveground Storage Tank Locations
INDIAN UST ..... Underground Storage Tanks on Indian Land
FEMA UST ..... Underground Storage Tank Listing

State and tribal institutional control / engineering control registries

INST CONTROL ..... Institutional Control Site List

State and tribal voluntary cleanup sites

INDIAN VCP ..... Voluntary Cleanup Priority Listing

ADDITIONAL ENVIRONMENTAL RECORDS

Local Brownfield lists

US BROWNFIELDS ..... A Listing of Brownfields Sites

Local Lists of Landfill / Solid Waste Disposal Sites

DEBRIS REGION 9 ..... Torres Martinez Reservation Illegal Dump Site Locations
ODI ..... Open Dump Inventory
SWTIRE ..... Solid Waste Tire Facilities
INDIAN ODI ..... Report on the Status of Open Dumps on Indian Lands

Local Lists of Hazardous waste / Contaminated Sites

US CDL ..... Clandestine Drug Labs
CDL ..... Clandestine Drug Lab Contaminated Site List
HIST CDL ..... List of Sites Contaminated by Clandestine Drug Labs
US HIST CDL ..... National Clandestine Laboratory Register

Local Land Records

LIENS 2 ..... CERCLA Lien Information
LUCIS ..... Land Use Control Information System

Records of Emergency Release Reports

HMIRS ..... Hazardous Materials Information Reporting System
SPILLS ..... Reported Spills

Other Ascertainable Records

DOT OPS ..... Incident and Accident Data
DOD ..... Department of Defense Sites
FUDS ..... Formerly Used Defense Sites
CONSENT ..... Superfund (CERCLA) Consent Decrees
ROD ..... Records Of Decision
UMTRA ..... Uranium Mill Tailings Sites
MINES ..... Mines Master Index File

EXECUTIVE SUMMARY

TRIS	Toxic Chemical Release Inventory System
TSCA	Toxic Substances Control Act
FTTS	FIFRA/ TSCA Tracking System - FIFRA (Federal Insecticide, Fungicide, & Rodenticide Act)/TSCA (Toxic Substances Control Act)
HIST FTTS	FIFRA/TSCA Tracking System Administrative Case Listing
SSTS	Section 7 Tracking Systems
ICIS	Integrated Compliance Information System
PADS	PCB Activity Database System
MLTS	Material Licensing Tracking System
RADINFO	Radiation Information Database
RAATS	RCRA Administrative Action Tracking System
UIC	Underground Injection Wells Listing
NPDES	Water Quality Permit System Data
AIRS	Washington Emissions Data System
Inactive Drycleaners	Inactive Drycleaners
INDIAN RESERV	Indian Reservations
SCRD DRYCLEANERS	State Coalition for Remediation of Drycleaners Listing
COAL ASH	Coal Ash Disposal Site Listing
COAL ASH DOE	Sleam-Electric Plan Operation Data
COAL ASH EPA	Coal Combustion Residues Surface Impoundments List
PCB TRANSFORMER	PCB Transformer Registration Database

SURROUNDING SITES: SEARCH RESULTS

Surrounding sites were identified in the following databases.

Elevations have been determined from the USGS Digital Elevation Model and should be evaluated on a relative (not an absolute) basis. Relative elevation information between sites of close proximity should be field verified. Sites with an elevation equal to or higher than the target property have been differentiated below from sites with an elevation lower than the target property.
Page numbers and map identification numbers refer to the EDR Radius Map report where detailed data on individual sites can be reviewed.

Sites listed in ***bold italics*** are in multiple databases.

Unmappable (orphan) sites are not considered in the foregoing analysis.

STANDARD ENVIRONMENTAL RECORDS

Federal RCRA generators list

RCRA-SQG: RCRAInfo is EPA's comprehensive information system, providing access to data supporting the Resource Conservation and Recovery Act (RCRA) of 1976 and the Hazardous and Solid Waste Amendments (HSWA) of 1984. The database includes selective information on sites which generate, transport, store, treat and/or dispose of hazardous waste as defined by the Resource Conservation and Recovery Act (RCRA). Small quantity generators (SQGs) generate between 100 kg and 1,000 kg of hazardous waste per month.

A review of the RCRA-SQG list, as provided by EDR, and dated 02/17/2010 has revealed that there is 1 RCRA-SQG site within approximately 0.25 miles of the target property.

Equal/Higher Elevation	Address	Direction / Distance	Map ID	Page
WA UW PUBLICATION SVC	***3900 7TH AVE NE***	***NNW 0 - 1/8 (0.054 mi.)***	***B5***	***19***

EXECUTIVE SUMMARY

RCRA-CESQG: RCRAInfo is EPA's comprehensive information system, providing access to data supporting the Resource Conservation and Recovery Act (RCRA) of 1976 and the Hazardous and Solid Waste Amendments (HSWA) of 1984. The database includes selective information on sites which generate, transport, store, treat and/or dispose of hazardous waste as defined by the Resource Conservation and Recovery Act (RCRA). Conditionally exempt small quantity generators (CESQGs) generate less than 100 kg of hazardous waste, or less than 1 kg of acutely hazardous waste per month.

A review of the RCRA-CESQG list, as provided by EDR, and dated 02/17/2010 has revealed that there are 7 RCRA-CESQG sites within approximately 0.25 miles of the target property.

Equal/Higher Elevation	Address	Direction / Distance	Map ID	Page
KING CNTY DNR WTD LAKE CITY RE	***708 NE 40TH ST***	***N 0 - 1/8 (0.064 mi.)***	***B6***	***21***
WA UW HENDERSON HILL	***1013 NE 40TH ST***	***ENE 0 - 1/8 (0.122 mi.)***	***C12***	***33***
CAMPUS CLEANERS	***4100 ROOSEVELT WAY NE***	***NE 1/8 - 1/4 (0.183 mi.)***	***G24***	***48***
WA UW TERRY LANDER	***1101 NE CAMPUS PKWY***	***ENE 1/8 - 1/4 (0.187 mi.)***	***H25***	***60***
QUEEN ANNE PAINTING INC LATONA	***3822 LATONA AVE NE***	***W 1/8 - 1/4 (0.247 mi.)***	***47***	***86***

Lower Elevation	Address	Direction / Distance	Map ID	Page
GALLERY MARINE SERVICES LLC	***717 NE NORTHLAKE WAY***	***SE 0 - 1/8 (0.045 mi.)***	***4***	***8***
WA UW BRYANT BLDG	***1101 NE BOAT ST***	***SE 1/8 - 1/4 (0.240 mi.)***	***J45***	***77***

State- and tribal - equivalent NPL

HSL: The Hazardous Sites List is a subset of the CSCSL Report. It includes sites which have been assessed and ranked using the Washington Ranking Method (WARM).

A review of the HSL list, as provided by EDR, and dated 02/17/2010 has revealed that there are 4 HSL sites within approximately 1 mile of the target property.

Equal/Higher Elevation	Address	Direction / Distance	Map ID	Page
STOUGHTON ESTATE PROPERTY Facility Type: Hazardous Sites List	***4307 11TH AVE NE***	***NNE 1/4 - 1/2 (0.385 mi.)***	***87***	***161***
WA UW BIOENGINEERING Facility Type: Hazardous Sites List		***ESE 1/4 - 1/2 (0.401 mi.)***	***Y98***	***177***
LAKEVIEW DESIGN & CONSTRUCTION Facility Type: Hazardous Sites List		***SSW 1/2 - 1 (0.665 mi.)***	***127***	***289***
GAS WORKS PARK WA NATURAL GAS Facility Type: Hazardous Sites List		***SW 1/2 - 1 (0.865 mi.)***	***131***	***300***

State- and tribal - equivalent CERCLIS

CSCSL: The State Hazardous Waste Sites records are the states' equivalent to CERCLIS. These sites may or may not already be listed on the federal CERCLIS list. Priority sites planned for cleanup using state funds (state equivalent of Superfund) are identified along with sites where cleanup will be paid for by potentially responsible parties. The data come from the Department of Ecology's Confirmed & Suspected Contaminated Sites List.

A review of the CSCSL list, as provided by EDR, and dated 07/27/2010 has revealed that there are 18

EXECUTIVE SUMMARY

CSCSL sites within approximately 1 mile of the target property.

Equal/Higher Elevation	Address	Direction / Distance	Map ID	Page
TRINITY 43RD AVE LLC	***4301 ROOSEVELT WAY NE***	***NNE 1/4 - 1/2 (0.362 mi.)***	***U82***	***153***
STOUGHTON ESTATE PROPERTY	***4307 11TH AVE NE***	***NNE 1/4 - 1/2 (0.385 mi.)***	***87***	***161***
WA UW BIOENGINEERING		***ESE 1/4 - 1/2 (0.401 mi.)***	***Y98***	***177***
WA UW WEST CAMPUS GARAGE EXPAN	***NE PACIFIC / 15TH AVE***	***ESE 1/4 - 1/2 (0.401 mi.)***	***Y99***	***181***
ABERS PROPERTY	***4013 EASTERN AVE N***	***W 1/4 - 1/2 (0.404 mi.)***	***100***	***183***
SHELL STATION 120441	***1013 NE 45TH STREET***	***NNE 1/4 - 1/2 (0.458 mi.)***	***AA110***	***201***
SHELL STATION 120877	***210 NE 45TH ST***	***NW 1/2 - 1 (0.534 mi.)***	***123***	***251***
TEXACO WALLINGFORD	***118 NE 45TH ST***	***NW 1/2 - 1 (0.565 mi.)***	***124***	***267***
FREEWAY MOTORS INC	***4724 ROOSEVELT WAY NE***	***NNE 1/2 - 1 (0.592 mi.)***	***125***	***274***
LAKEVIEW DESIGN & CONSTRUCTION		***SSW 1/2 - 1 (0.665 mi.)***	***127***	***289***
STECK PROPERTY	***4033 WALLINGFORD AVE N***	***W 1/2 - 1 (0.740 mi.)***	***128***	***292***
TOGIAK FISHERIES INC	***2155 N NORTHLAKE WAY E***	***SW 1/2 - 1 (0.797 mi.)***	***129***	***293***
UNKNOWN	***2608 BOYER AVE E***	***SSE 1/2 - 1 (0.803 mi.)***	***130***	***296***
GAS WORKS PARK WA NATURAL GAS		***SW 1/2 - 1 (0.865 mi.)***	***131***	***300***
SHEMIRAM TRADE	***5201 UNIVERSITY WAY***	***NNE 1/2 - 1 (0.868 mi.)***	***132***	***305***
D & L VENTURES PROPERTY	***5339 ROOSEVELT WAY NE***	***N 1/2 - 1 (0.869 mi.)***	***133***	***309***

Lower Elevation	Address	Direction / Distance	Map ID	Page
WA UW BOAT ST MARINA	***1401 BOAT ST***	***SE 1/4 - 1/2 (0.393 mi.)***	***W91***	***170***
Not reported	***2309 N NORTHLAKE WY***	***SW 1/2 - 1 (0.640 mi.)***	***126***	***281***

State and tribal leaking storage tank lists

LUST: The Leaking Underground Storage Tank Incident Reports contain an inventory of reported leaking underground storage tank incidents. The data come from the Department of Ecology's Leaking Underground Storage Tanks Site List.

A review of the LUST list, as provided by EDR, and dated 08/24/2010 has revealed that there are 13 LUST sites within approximately 0.5 miles of the target property.

Equal/Higher Elevation	Address	Direction / Distance	Map ID	Page
UNIVERSITY INN	4114 - 4140 ROOSEVELT W	NE 1/8 - 1/4 (0.192 mi.)	G33	68
THREE SET CYCLE	215 NE 40TH	W 1/4 - 1/2 (0.288 mi.)	N57	114
SEATTLE CITY ROW NE PACIFIC ST	NE PACIFIC ST / 2ND N	W 1/4 - 1/2 (0.297 mi.)	O60	117
STEVENS COURT	NE PACIFIC ST / BROOK	ESE 1/4 - 1/2 (0.297 mi.)	P62	119
UNIVERSITY FORD NISSAN	***4242 ROOSEVELT WAY NE***	***NNE 1/4 - 1/2 (0.303 mi.)***	***M66***	***123***
TITAN CONSTRUCTION EASTLAKE	***3230 EASTLAKE E***	***SSW 1/4 - 1/2 (0.306 mi.)***	***Q67***	***125***
UNVERSITY MANOR PARKING GARAGE	4236 BROOKLYN AVE N	NE 1/4 - 1/2 (0.396 mi.)	X93	173
WA UW BIOENGINEERING		***ESE 1/4 - 1/2 (0.401 mi.)***	***Y98***	***177***
SHELL STATION 120441	***1013 NE 45TH STREET***	***NNE 1/4 - 1/2 (0.458 mi.)***	***AA110***	***201***
EXXON 77769 UNIVERSITY PLAZA H	***420 NE 45TH***	***NNW 1/4 - 1/2 (0.468 mi.)***	***113***	***222***
UNIVERSITY PLACE BLUME CO PROP	***4547 ROOSEVELT WAY NE***	***NNE 1/4 - 1/2 (0.487 mi.)***	***AC118***	***231***

Lower Elevation	Address	Direction / Distance	Map ID	Page
WA UW BRYANT BLDG	***1101 NE BOAT ST***	***SE 1/8 - 1/4 (0.240 mi.)***	***J46***	***79***
QUALITY REPAIR	***3801 2ND AVE NE***	***WSW 1/4 - 1/2 (0.312 mi.)***	***R70***	***130***

EXECUTIVE SUMMARY

State and tribal registered storage tank lists

UST: The Underground Storage Tank database contains registered USTs. USTs are regulated under Subtitle I of the Resource Conservation and Recovery Act (RCRA). The data come from the Department of Ecology's Statewide UST Site/Tank Report.

A review of the UST list, as provided by EDR, and dated 08/24/2010 has revealed that there are 4 UST sites within approximately 0.25 miles of the target property.

Equal/Higher Elevation	Address	Direction / Distance	Map ID	Page
USWCOM SEATTLE CAMPUS CO	***801 NE 42ND***	***NNE 1/8 - 1/4 (0.176 mi.)***	***20***	***43***
KELLYS U HAUL & AUTOMOTIVE	***4115 ROOSEVELT WAY NE***	***NE 1/8 - 1/4 (0.190 mi.)***	***G27***	***63***
UNIVERSITY INN	4114-4140 ROOSEVELT WAY	NE 1/8 - 1/4 (0.192 mi.)	G34	69

Lower Elevation	Address	Direction / Distance	Map ID	Page
WA UW BRYANT BLDG	***1101 NE BOAT ST***	***SE 1/8 - 1/4 (0.240 mi.)***	***J46***	***79***

State and tribal voluntary cleanup sites

VCP: Sites that have entered either the Voluntary Cleanup Program or its predecessor Independent Remedial Action Program.

A review of the VCP list, as provided by EDR, and dated 07/27/2010 has revealed that there are 8 VCP sites within approximately 0.5 miles of the target property.

Equal/Higher Elevation	Address	Direction / Distance	Map ID	Page
KELLYS U HAUL & AUTOMOTIVE	***4115 ROOSEVELT WAY NE***	***NE 1/8 - 1/4 (0.190 mi.)***	***G27***	***63***
THE EASTLAKE	***3213-3221 EASTLAKE AVE***	***SSW 1/4 - 1/2 (0.318 mi.)***	***Q73***	***134***
BROOKLYN PLAZA APARTMENTS	***4106 BROOKLYN AVE NE***	***ENE 1/4 - 1/2 (0.318 mi.)***	***S75***	***136***
TRINITY 43RD AVE LLC	***4301 ROOSEVELT WAY NE***	***NNE 1/4 - 1/2 (0.362 mi.)***	***U82***	***153***
TOSCO CORP SITE 25040030320	***4359 ROOSEVELT WAY NE***	***NNE 1/4 - 1/2 (0.388 mi.)***	***V89***	***165***
SHELL STATION 120441	***1013 NE 45TH STREET***	***NNE 1/4 - 1/2 (0.458 mi.)***	***AA110***	***201***
BLUME CO NE 45TH BLDG	***1100 NE 45TH***	***NNE 1/4 - 1/2 (0.474 mi.)***	***115***	***227***
TOWER RECORDS BUILDING	***4321 UNIVERSITY WAY NE***	***NE 1/4 - 1/2 (0.485 mi.)***	***AB117***	***230***

ICR: These are remedial action reports Ecology has received from either the owner or operator of the site. These actions have been conducted without department oversight or approval and are not under an order or decree.

A review of the ICR list, as provided by EDR, and dated 12/01/2002 has revealed that there are 17 ICR sites within approximately 0.5 miles of the target property.

Equal/Higher Elevation	Address	Direction / Distance	Map ID	Page
KELLEY'S U-HAUL & AUTOMOTIVE	4115 ROOSEVELT WAY NE	NE 1/8 - 1/4 (0.190 mi.)	G26	62
LATONA ELEMENTARY SCHOOL	401 NE 42ND ST.	NW 1/8 - 1/4 (0.250 mi.)	K48	93
UNIVERSITY INN	4114 4140 ROOSEVELT WAY	NNE 1/4 - 1/2 (0.264 mi.)	54	101
THREE SET CYCLE	***215 NE 40TH***	***W 1/4 - 1/2 (0.288 mi.)***	***N58***	***114***
DORT RESIDENCE	3935 2ND AVE. NE	W 1/4 - 1/2 (0.295 mi.)	59	117
WATERTOWN PROJECT SITE	4242 ROOSEVELT WAY NE	NNE 1/4 - 1/2 (0.303 mi.)	M65	123
TITAN CONSTRUCTION EASTLAKE	***3230 EASTLAKE E***	***SSW 1/4 - 1/2 (0.306 mi.)***	***Q67***	***125***
ARCO	4106 BROOKLYN AVE. NE	ENE 1/4 - 1/2 (0.318 mi.)	S74	136

EXECUTIVE SUMMARY

Equal/Higher Elevation	Address	Direction / Distance	Map ID	Page
BROOKLYN PLAZA APARTMENTS	4106 BROOKLYN AVE. N.	ENE 1/4 - 1/2 (0.318 mi.)	S76	137
ROOSEVELT CREST APARTMENTS	4349 ROOSEVELT WAY NE	NNE 1/4 - 1/2 (0.384 mi.)	V85	161
ROOSEVELT CREST APTS.	4349 ROOSEVELT WAY NE	NNE 1/4 - 1/2 (0.384 mi.)	V86	161
UNOCAL #0400	4359 ROOSEVELT WAY NE	NNE 1/4 - 1/2 (0.388 mi.)	V88	164
UNIVERSITY OF WASHINGTON CAMPU	15TH NE / NE PACIFIC	ESE 1/4 - 1/2 (0.401 mi.)	Y96	175
SHELL #45475/TEXACO #63 232 03	1013 NE 45TH	NNE 1/4 - 1/2 (0.458 mi.)	AA111	216
UNIVERSITY PLACE BLUME CO PROP	***4547 ROOSEVELT WAY NE***	***NNE 1/4 - 1/2 (0.487 mi.)***	***AC118***	***231***

Lower Elevation	Address	Direction / Distance	Map ID	Page
BRYANT BUILDING	1101 NE BOAT ST.	SE 1/8 - 1/4 (0.238 mi.)	J44	74
QUALITY REPAIR	3801 SECOND AVE. NE	WSW 1/4 - 1/2 (0.312 mi.)	R71	132

State and tribal Brownfields sites

BROWNFIELDS: A listing of brownfields sites included in the Confirmed & Suspected Sites Listing. Brownfields are abandoned, idle or underused commercial or industrial properties, where the expansion or redevelopment is hindered by real or perceived contamination. Brownfields vary in size, location, age, and past use -- they can be anything from a five-hundred acre automobile assembly plant to a small, abandoned corner gas station.

A review of the BROWNFIELDS list, as provided by EDR, and dated 07/27/2010 has revealed that there is 1 BROWNFIELDS site within approximately 0.5 miles of the target property.

Lower Elevation	Address	Direction / Distance	Map ID	Page
WA UW BOAT ST MARINA	***1401 BOAT ST***	***SE 1/4 - 1/2 (0.393 mi.)***	***W91***	***170***

ADDITIONAL ENVIRONMENTAL RECORDS

Local Lists of Hazardous waste / Contaminated Sites

ALLSITES: Information on facilities and sites of interest to the Department of Ecology.

A review of the ALLSITES list, as provided by EDR, and dated 08/10/2010 has revealed that there are 74 ALLSITES sites within approximately 0.5 miles of the target property.

Equal/Higher Elevation	Address	Direction / Distance	Map ID	Page
WA UW PUBLICATION SVC	***3900 7TH AVE NE***	***NNW 0 - 1/8 (0.054 mi.)***	***B5***	***19***
KING CNTY DNR WTD LAKE CITY RE	***708 NE 40TH ST***	***N 0 - 1/8 (0.064 mi.)***	***B6***	***21***
WA UW HENDERSON HILL	***1013 NE 40TH ST***	***ENE 0 - 1/8 (0.122 mi.)***	***C12***	***33***
WA UW FOREST RESOURCES	***4043 ROOSEVELT WAY NE***	***NE 1/8 - 1/4 (0.166 mi.)***	***F19***	***41***
USWCOM SEATTLE CAMPUS CO	***801 NE 42ND***	***NNE 1/8 - 1/4 (0.176 mi.)***	***20***	***43***
CAMPUS CLEANERS	***4100 ROOSEVELT WAY NE***	***NE 1/8 - 1/4 (0.183 mi.)***	***G24***	***48***
WA UW TERRY LANDER	***1101 NE CAMPUS PKWY***	***ENE 1/8 - 1/4 (0.187 mi.)***	***H25***	***60***
KELLYS U HAUL & AUTOMOTIVE	***4115 ROOSEVELT WAY NE***	***NE 1/8 - 1/4 (0.190 mi.)***	***G27***	***63***
UNIVERSITY INN	***4114-4140 ROOSEVELT WAY***	***NE 1/8 - 1/4 (0.192 mi.)***	***G32***	***67***
WA UW CONDON HALL	***1100 NE CAMPUS PKWY***	***ENE 1/8 - 1/4 (0.200 mi.)***	***H37***	***70***
QUEEN ANNE PAINTING INC LATONA	***3822 LATONA AVE NE***	***W 1/8 - 1/4 (0.247 mi.)***	***47***	***86***
SEATTLE SCH DIST LATONA ELEMEN	***401 NE 42ND ST***	***NW 1/8 - 1/4 (0.250 mi.)***	***K49***	***93***

EXECUTIVE SUMMARY

Equal/Higher Elevation	Address	Direction / Distance	Map ID	Page
WA UW ROOSVELT ONE	***4225 ROOSEVELT WAY NE 2***	***NNE 1/4 - 1/2 (0.287 mi.)***	***M55***	***101***
ZYMOGENETICS INC ROOSEVELT WAY	***4225 ROOSEVELT WAY NE***	***NNE 1/4 - 1/2 (0.287 mi.)***	***M56***	***112***
THREE SET CYCLE	***215 NE 40TH***	***W 1/4 - 1/2 (0.288 mi.)***	***N58***	***114***
SEATTLE CITY ROW NE PACIFIC ST	***NE PACIFIC ST & 2ND NE***	***W 1/4 - 1/2 (0.297 mi.)***	***O61***	***118***
STEVENS COURT	***NE PACIFIC & BROOKLYN A***	***ESE 1/4 - 1/2 (0.297 mi.)***	***P63***	***120***
UNIVERSITY FORD NISSAN	***4242 ROOSEVELT WAY NE***	***NNE 1/4 - 1/2 (0.303 mi.)***	***M64***	***122***
TITAN CONSTRUCTION EASTLAKE	***3230 EASTLAKE E***	***SSW 1/4 - 1/2 (0.306 mi.)***	***Q67***	***125***
THE EASTLAKE	***3213-3221 EASTLAKE AVE***	***SSW 1/4 - 1/2 (0.318 mi.)***	***Q73***	***134***
BROOKLYN PLAZA APARTMENTS	***4106 BROOKLYN AVE NE***	***ENE 1/4 - 1/2 (0.318 mi.)***	***S75***	***136***
TRINITY 43RD AVE LLC	***4301 ROOSEVELT WAY NE***	***NNE 1/4 - 1/2 (0.362 mi.)***	***U82***	***153***
UNIVERSITY FORD OF SEATTLE INC	***4318 ROOSEVELT WAY NE***	***NNE 1/4 - 1/2 (0.371 mi.)***	***U83***	***156***
ROGER TOWING OSBORNE RADIO	***4349 ROOSEVELT WAY NE***	***NNE 1/4 - 1/2 (0.384 mi.)***	***V84***	***158***
STOUGHTON ESTATE PROPERTY	***4307 11TH AVE NE***	***NNE 1/4 - 1/2 (0.385 mi.)***	***87***	***161***
TOSCO CORP SITE 25040030320	***4359 ROOSEVELT WAY NE***	***NNE 1/4 - 1/2 (0.388 mi.)***	***V89***	***165***
ROOSEVELT CREST APTS	***4343 & 4349 ROOSEVELT W***	***NNE 1/4 - 1/2 (0.391 mi.)***	***V90***	***168***
PACCAR HALL	4000 15TH AVE NE	E 1/4 - 1/2 (0.394 mi.)	92	172
UNVERSITY MANOR PARKING GARAGE	***4236 BROOKLYN AVE N***	***NE 1/4 - 1/2 (0.396 mi.)***	***X94***	***173***
15TH AVE NE PACIFIC	***15TH AVE NE & PACIFIC***	***ESE 1/4 - 1/2 (0.401 mi.)***	***Y97***	***176***
WA UW BIOENGINEERING		***ESE 1/4 - 1/2 (0.401 mi.)***	***Y98***	***177***
WA UW WEST CAMPUS GARAGE EXPAN	***NE PACIFIC / 15TH AVE***	***ESE 1/4 - 1/2 (0.401 mi.)***	***Y99***	***181***
ABERS PROPERTY	***4013 EASTERN AVE N***	***W 1/4 - 1/2 (0.404 mi.)***	***100***	***183***
UNIVERSITY OF WA MED CTR EXPAN	1705 NE PACIFIC ST	ESE 1/4 - 1/2 (0.405 mi.)	Y101	185
HOSPITAL EMERGENCY GENERATOR	***1705 NE PACIFIC ST***	***ESE 1/4 - 1/2 (0.405 mi.)***	***Y102***	***185***
SAFECO INSURANCE COMPANY UST 1	***4317 12TH AVE NE***	***NE 1/4 - 1/2 (0.416 mi.)***	***104***	***189***
NORTHWEST COPY SEATTLE	***4222 UNIVERSITY WAY NE***	***NE 1/4 - 1/2 (0.427 mi.)***	***106***	***191***
MERCER TRUCKING CO INC	***NE 45TH AT 7TH AVE NE***	***N 1/4 - 1/2 (0.437 mi.)***	***107***	***193***
RAINIER NORTHWEST GROUP	***820 NE 45TH***	***N 1/4 - 1/2 (0.440 mi.)***	***108***	***195***
SAFECO INSURANCE CO HOME OFFIC	***4333 BROOKLYN AVE NE***	***NE 1/4 - 1/2 (0.451 mi.)***	***109***	***196***
SHELL STATION 120441	***1013 NE 45TH STREET***	***NNE 1/4 - 1/2 (0.458 mi.)***	***AA110***	***201***
UNIVERSITY CHEVROLET	***4501 ROOSEVELT WAY NE***	***NNE 1/4 - 1/2 (0.461 mi.)***	***AA112***	***220***
EXXON 77769 UNIVERSITY PLAZA H	***420 NE 45TH***	***NNW 1/4 - 1/2 (0.468 mi.)***	***113***	***222***
UNIVERSITY MAZDA	***4518 ROOSEVELT WAY NE***	***NNE 1/4 - 1/2 (0.471 mi.)***	***AA114***	***225***
BLUME CO NE 45TH BLDG	***1100 NE 45TH***	***NNE 1/4 - 1/2 (0.474 mi.)***	***115***	***227***
KENDALLS ORIGINAL JEWELRY	***4309 1/2 UNIVERSITY WAY***	***NE 1/4 - 1/2 (0.481 mi.)***	***AB116***	***228***
TOWER RECORDS BUILDING	***4321 UNIVERSITY WAY NE***	***NE 1/4 - 1/2 (0.485 mi.)***	***AB117***	***230***
UNIVERSITY PLACE BLUME CO PROP	***4547 ROOSEVELT WAY NE***	***NNE 1/4 - 1/2 (0.487 mi.)***	***AC118***	***231***
UNIVERSITY MAZDA SEATTLE	***4546 ROOSEVELT WAY NE***	***NNE 1/4 - 1/2 (0.487 mi.)***	***AC119***	***234***
ALLEY DRUM	***4326 UNIVERSITY WAY NE***	***NE 1/4 - 1/2 (0.488 mi.)***	***AB120***	***246***
MEAD MOTOR CO INC	***4555 ROOSEVELT WAY NE***	***NNE 1/4 - 1/2 (0.491 mi.)***	***AC121***	***248***

Lower Elevation	Address	Direction / Distance	Map ID	Page
GALLERY MARINE SERVICES LLC	***717 NE NORTHLAKE WAY***	***SE 0 - 1/8 (0.045 mi.)***	***4***	***8***
YACHT PERFORMANCE CENTER	***915 NE BOAT ST***	***SE 1/8 - 1/4 (0.129 mi.)***	***D14***	***37***
CHIHULY INC	***509 NE NORTHLAKE WAY***	***WSW 1/8 - 1/4 (0.152 mi.)***	***15***	***38***
LARSSON MARINE LLC	1005 NE BOAT ST	SE 1/8 - 1/4 (0.191 mi.)	31	67
WA UW BRYANT BLDG	***1101 NE BOAT ST***	***SE 1/8 - 1/4 (0.240 mi.)***	***J46***	***79***
ALASKA BOAT CO	303 NE NORTHLAKE WAY AL	WSW 1/4 - 1/2 (0.256 mi.)	L50	95
ALASKA BOAT COMPANY	***303 NE NORTHLAKE WAY***	***WSW 1/4 - 1/2 (0.256 mi.)***	***L51***	***96***
DUNN LUMBER CO INC	***3801 LATONA AVE NE***	***WSW 1/4 - 1/2 (0.258 mi.)***	***L52***	***97***
WA UW FISH TEACH	***1140 BOAT ST***	***SE 1/4 - 1/2 (0.262 mi.)***	***53***	***99***
NORTHLAKE PROPERTIES	***205 NE NORTHLAKE WAY***	***WSW 1/4 - 1/2 (0.307 mi.)***	***R68***	***128***
ENERG2 INC	100 NE NORTHLAKE WAY ST	WSW 1/4 - 1/2 (0.309 mi.)	R69	130
QUALITY REPAIR	***3801 2ND AVE NE***	***WSW 1/4 - 1/2 (0.312 mi.)***	***R70***	***130***
BOATYARD LLC	***3201 FAIRVIEW AVE E***	***SSW 1/4 - 1/2 (0.318 mi.)***	***72***	***132***
WA UW ACADEMIC COMP	***3737 BROOKLYN AVE NE***	***ESE 1/4 - 1/2 (0.327 mi.)***	***77***	***138***

EXECUTIVE SUMMARY

Lower Elevation	Address	Direction / Distance	Map ID	Page
WA UW MARINE STUDIES	***3707 BROOKLYN AVE NE***	***SE 1/4 - 1/2 (0.347 mi.)***	***78***	***139***
UNKNOWN	***3138 FAIRVIEW AVE E***	***SSW 1/4 - 1/2 (0.356 mi.)***	***T79***	***141***
OLYMPIC BOAT CENTERS	***3137 FAIRVIEW AVE E***	***SSW 1/4 - 1/2 (0.357 mi.)***	***T80***	***142***
FAIRVIEW MARINE INC	***3133 FAIRVIEW AVE E***	***SSW 1/4 - 1/2 (0.359 mi.)***	***T81***	***151***
WA UW BOAT ST MARINA	***1401 BOAT ST***	***SE 1/4 - 1/2 (0.393 mi.)***	***W91***	***170***
JENSEN MOTOR BOAT CO	1417 NE BOAT ST	SE 1/4 - 1/2 (0.399 mi.)	W95	175
ICICLE SEAFOODS VESSEL MOORAGE	***2551 N NORTHLAKE WAY***	***WSW 1/4 - 1/2 (0.409 mi.)***	***Z103***	***187***
LAKE UNION BOAT STORAGE FACILI	2503 N NORTHLAKE WAY	WSW 1/4 - 1/2 (0.418 mi.)	Z105	191
TETRA TECH INC	***.05 MI E OF BOAT ST & 1***	***SE 1/4 - 1/2 (0.499 mi.)***	***122***	***250***

CSCSL NFA: The data set contains information about sites previously on the Confirmed and Suspected Contaminated Sites list that have received a No Further Action (NFA) determination. Because it is necessary to maintain historical records of sites that have been investigated and cleaned up, sites are not deleted from the database when cleanup activities are completed. Instead a No Further Action code is entered based upon the type of NFA determination the site received.

A review of the CSCSL NFA list, as provided by EDR, and dated 07/27/2010 has revealed that there are 8 CSCSL NFA sites within approximately 0.5 miles of the target property.

Equal/Higher Elevation	Address	Direction / Distance	Map ID	Page
KELLYS U HAUL & AUTOMOTIVE	***4115 ROOSEVELT WAY NE***	***NE 1/8 - 1/4 (0.190 mi.)***	***G27***	***63***
THE EASTLAKE	***3213-3221 EASTLAKE AVE***	***SSW 1/4 - 1/2 (0.318 mi.)***	***Q73***	***134***
BROOKLYN PLAZA APARTMENTS	***4106 BROOKLYN AVE NE***	***ENE 1/4 - 1/2 (0.318 mi.)***	***S75***	***136***
TOSCO CORP SITE 25040030320	***4359 ROOSEVELT WAY NE***	***NNE 1/4 - 1/2 (0.388 mi.)***	***V89***	***165***
ROOSEVELT CREST APTS	***4343 & 4349 ROOSEVELT W***	***NNE 1/4 - 1/2 (0.391 mi.)***	***V90***	***168***
BLUME CO NE 45TH BLDG	***1100 NE 45TH***	***NNE 1/4 - 1/2 (0.474 mi.)***	***115***	***227***
TOWER RECORDS BUILDING	***4321 UNIVERSITY WAY NE***	***NE 1/4 - 1/2 (0.485 mi.)***	***AB117***	***230***

Lower Elevation	Address	Direction / Distance	Map ID	Page
BOATYARD LLC	***3201 FAIRVIEW AVE E***	***SSW 1/4 - 1/2 (0.318 mi.)***	***72***	***132***

Other Ascertainable Records

RCRA-NonGen: RCRAInfo is EPA's comprehensive information system, providing access to data supporting the Resource Conservation and Recovery Act (RCRA) of 1976 and the Hazardous and Solid Waste Amendments (HSWA) of 1984. The database includes selective information on sites which generate, transport, store, treat and/or dispose of hazardous waste as defined by the Resource Conservation and Recovery Act (RCRA). Non-Generators do not presently generate hazardous waste.

A review of the RCRA-NonGen list, as provided by EDR, and dated 02/17/2010 has revealed that there are 8 RCRA-NonGen sites within approximately 0.25 miles of the target property.

Equal/Higher Elevation	Address	Direction / Distance	Map ID	Page
I5 TRUCK CLIFFHANGER	***UNDER I5 SB AT NORTHEAS***	***WNW 1/8 - 1/4 (0.154 mi.)***	***17***	***40***
WA UW FOREST RESOURCES	***4043 ROOSEVELT WAY NE***	***NE 1/8 - 1/4 (0.166 mi.)***	***F19***	***41***
USWCOM SEATTLE CAMPUS CO	***801 NE 42ND***	***NNE 1/8 - 1/4 (0.176 mi.)***	***20***	***43***
KELLYS U HAUL & AUTOMOTIVE	***4115 ROOSEVELT WAY NE***	***NE 1/8 - 1/4 (0.190 mi.)***	***G27***	***63***
WA UW CONDON HALL	***1100 NE CAMPUS PKWY***	***ENE 1/8 - 1/4 (0.200 mi.)***	***H37***	***70***
SEATTLE SCH DIST LATONA ELEMEN	***401 NE 42ND ST***	***NW 1/8 - 1/4 (0.250 mi.)***	***K49***	***93***

Lower Elevation	Address	Direction / Distance	Map ID	Page
FLYING A YACHT SERVICE INC	***915 NE BOAT ST***	***SE 1/8 - 1/4 (0.129 mi.)***	***D13***	***35***

EXECUTIVE SUMMARY

Lower Elevation	Address	Direction / Distance	Map ID	Page
CHIHULY INC	***509 NE NORTHLAKE WAY***	***WSW 1/8 - 1/4 (0.152 mi.)***	***15***	***38***

MANIFEST: Hazardous waste manifest information.

A review of the MANIFEST list, as provided by EDR, and dated 12/31/2009 has revealed that there are 4 MANIFEST sites within approximately 0.25 miles of the target property.

Equal/Higher Elevation	Address	Direction / Distance	Map ID	Page
KING CNTY DNR WTD LAKE CITY RE	***708 NE 40TH ST***	***N 0 - 1/8 (0.064 mi.)***	***B6***	***21***
CAMPUS CLEANERS	***4100 ROOSEVELT WAY NE***	***NE 1/8 - 1/4 (0.183 mi.)***	***G24***	***48***
QUEEN ANNE PAINTING INC LATONA	***3822 LATONA AVE NE***	***W 1/8 - 1/4 (0.247 mi.)***	***47***	***86***

Lower Elevation	Address	Direction / Distance	Map ID	Page
GALLERY MARINE SERVICES LLC	***717 NE NORTHLAKE WAY***	***SE 0 - 1/8 (0.045 mi.)***	***4***	***8***

DRYCLEANERS: A listing of registered drycleaners who registered with the Department of Ecology (using the SIC code of 7215 and 7216) as hazardous waste generators.

A review of the DRYCLEANERS list, as provided by EDR, and dated 12/31/2009 has revealed that there is 1 DRYCLEANERS site within approximately 0.25 miles of the target property.

Equal/Higher Elevation	Address	Direction / Distance	Map ID	Page
CAMPUS CLEANERS	***4100 ROOSEVELT WAY NE***	***NE 1/8 - 1/4 (0.183 mi.)***	***G24***	***48***

EDR PROPRIETARY RECORDS

EDR Proprietary Records

Manufactured Gas Plants: The EDR Proprietary Manufactured Gas Plant Database includes records of coal gas plants (manufactured gas plants) compiled by EDR's researchers. Manufactured gas sites were used in the United States from the 1800's to 1950's to produce a gas that could be distributed and used as fuel. These plants used whale oil, rosin, coal, or a mixture of coal, oil, and water that also produced a significant amount of waste. Many of the byproducts of the gas production, such as coal tar (oily waste containing volatile and non-volatile chemicals), sludges, oils and other compounds are potentially hazardous to human health and the environment. The byproduct from this process was frequently disposed of directly at the plant site and can remain or spread slowly, serving as a continuous source of soil and groundwater contamination.

A review of the Manufactured Gas Plants list, as provided by EDR, has revealed that there is 1 Manufactured Gas Plants site within approximately 1 mile of the target property.

Equal/Higher Elevation	Address	Direction / Distance	Map ID	Page
WASHINGTON NATURAL GAS	N 30TH AND BURKE AVE N	SW 1/2 - 1 (0.897 mi.)	134	315

EXECUTIVE SUMMARY

EDR Historical Auto Stations: EDR has searched selected national collections of business directories and has collected listings of potential gas station/filling station/service station sites that were available to EDR researchers. EDR's review was limited to those categories of sources that might, in EDR's opinion, include gas station/filling station/service station establishments. The categories reviewed included, but were not limited to gas, gas station, gasoline station, filling station, auto, automobile repair, auto service station, service station, etc.

A review of the EDR Historical Auto Stations list, as provided by EDR, has revealed that there are 17 EDR Historical Auto Stations sites within approximately 0.25 miles of the target property.

Equal/Higher Elevation	Address	Direction / Distance	Map ID	Page
SOUTH SEATTLE GARAGE	3913 8TH AVE S	E 0 - 1/8 (0.035 mi.)	3	8
MC GINTY WOODROW	4011 ROOSEVELT WAY	ENE 0 - 1/8 (0.110 mi.)	C7	32
ANARDE JOHN M	4019 ROOSEVELT WAY	ENE 0 - 1/8 (0.113 mi.)	C8	32
CHILDE AND ANDERSON	4033 ROOSEVELT WAY	ENE 0 - 1/8 (0.117 mi.)	C10	32
WEST COAST BUMP SHOP	4035 ROOSEVELT WAY	ENE 0 - 1/8 (0.118 mi.)	C11	33
GORDON AND BELL	4044 ROOSEVELT WAY	NE 1/8 - 1/4 (0.154 mi.)	E18	41
CARS OF THE WORLD	4115 ROOSEVELT WAY NE	NE 1/8 - 1/4 (0.190 mi.)	G28	66
HUTCHESON ROBT	4115 ROOSEVELT WAY	NE 1/8 - 1/4 (0.191 mi.)	G29	66
CARS OF THE WORLD	4115 NE ROOSEVELT WAY	NE 1/8 - 1/4 (0.191 mi.)	G30	67
CARS OF THE WORLD	4116 NE ROOSEVELT WAY	NE 1/8 - 1/4 (0.193 mi.)	G35	70
CRANE TOWING AND REPAIR SERVIC	3803 12TH AVE NE	ESE 1/8 - 1/4 (0.194 mi.)	36	70
DRESSLAR WALSCHE BUICK INC	4130 ROOSEVELT WAY	NE 1/8 - 1/4 (0.202 mi.)	I39	72
ROOSEVELT SERVICE	4136 ROOSEVELT WAY	NE 1/8 - 1/4 (0.207 mi.)	I40	73
SAV-MOR SERVICE STATION	4140 ROOSEVELT WAY	NE 1/8 - 1/4 (0.210 mi.)	I41	73
DEPOT GARAGE	4125 5TH AVE S	NNW 1/8 - 1/4 (0.224 mi.)	42	73
ROSENKRANZ J M	3915 12TH AVE NE	E 1/8 - 1/4 (0.229 mi.)	43	73

Lower Elevation	Address	Direction / Distance	Map ID	Page
CRANE TOWING CO	3822 4TH AVE NE	WSW 1/8 - 1/4 (0.202 mi.)	38	72

EDR Historical Cleaners: EDR has searched selected national collections of business directories and has collected listings of potential dry cleaner sites that were available to EDR researchers. EDR's review was limited to those categories of sources that might, in EDR's opinion, include dry cleaning establishments. The categories reviewed included, but were not limited to dry cleaners, cleaners, laundry, laundromat, cleaning/laundry, wash & dry etc.

A review of the EDR Historical Cleaners list, as provided by EDR, has revealed that there are 4 EDR Historical Cleaners sites within approximately 0.25 miles of the target property.

Equal/Higher Elevation	Address	Direction / Distance	Map ID	Page
SERVICE DYE WORKS	4010 ROOSEVELT WAY	ENE 0 - 1/8 (0.113 mi.)	C9	32
COX MAY R	4034 ROOSEVELT WAY	NE 1/8 - 1/4 (0.152 mi.)	E16	39
CORRY S FINE DRY CLEANING	4100 NE ROOSEVELT WAY	NE 1/8 - 1/4 (0.182 mi.)	F21	47
CORRY S FINE DRY CLEANING	4100 ROOSEVELT WAY NE	NE 1/8 - 1/4 (0.183 mi.)	G22	47

EXECUTIVE SUMMARY

Due to poor or inadequate address information, the following sites were not mapped:

Site Name	Database(s)
WA DOT SHIP CANAL BRG	ALLSITES
WA DOT AURORA BRIDGE 99 560	FINDS,RCRA-NLR,ALLSITES
AT&T WIRELESS UNIVERSITY DISTRICT	FINDS,ALLSITES
UNIVERSITY OF WASHINGTON	PADS,MANIFEST,ALLSITES,MANIFEST,FINDS,RCRA-LQG
AT&T WIRELESS PORTAGE BAY	FINDS,ALLSITES
MERCER ST EXIT I5 S	FINDS,RCRA-NLR,ALLSITES
SEPHORA 200 UNIVERSITY VILLAGE	RCRA-CESQG,ALLSITES,MANIFEST
LINDE CONTAINER	CERCLIS
U OF W BAGLEY HALL (CHEMISTRY BLDG	CERCLIS-NFRAP
SEATTLE, CY OF, RAVENNA LDFL	CERCLIS-NFRAP
WA DOT BRG 5208	FINDS,RCRA-NLR
ABHE SVOBODA INC FUHRMAN AVE	FINDS,RCRA-NLR
SEATTLE PUBLIC UTILITIES	FINDS,MANIFEST,RCRA-NLR,ICR
SEATTLE CITY ENG DEPT ROOSEVELT WA	FINDS,RCRA-CESQG
UNIVERSITY OF WASHINGTON	ERNS
NEAR THE UNIVERSITY OF	ERNS
UNIVERSITY OF WASHINGTON	FINDS
SEPHORA 200 UNIVERSITY VILLAGE	FINDS
WASHINGTON, UNIVERSITY OF	MLTS
WASHINGTON, UNIVERSITY OF	MLTS

OVERVIEW MAP - 2934849.2s

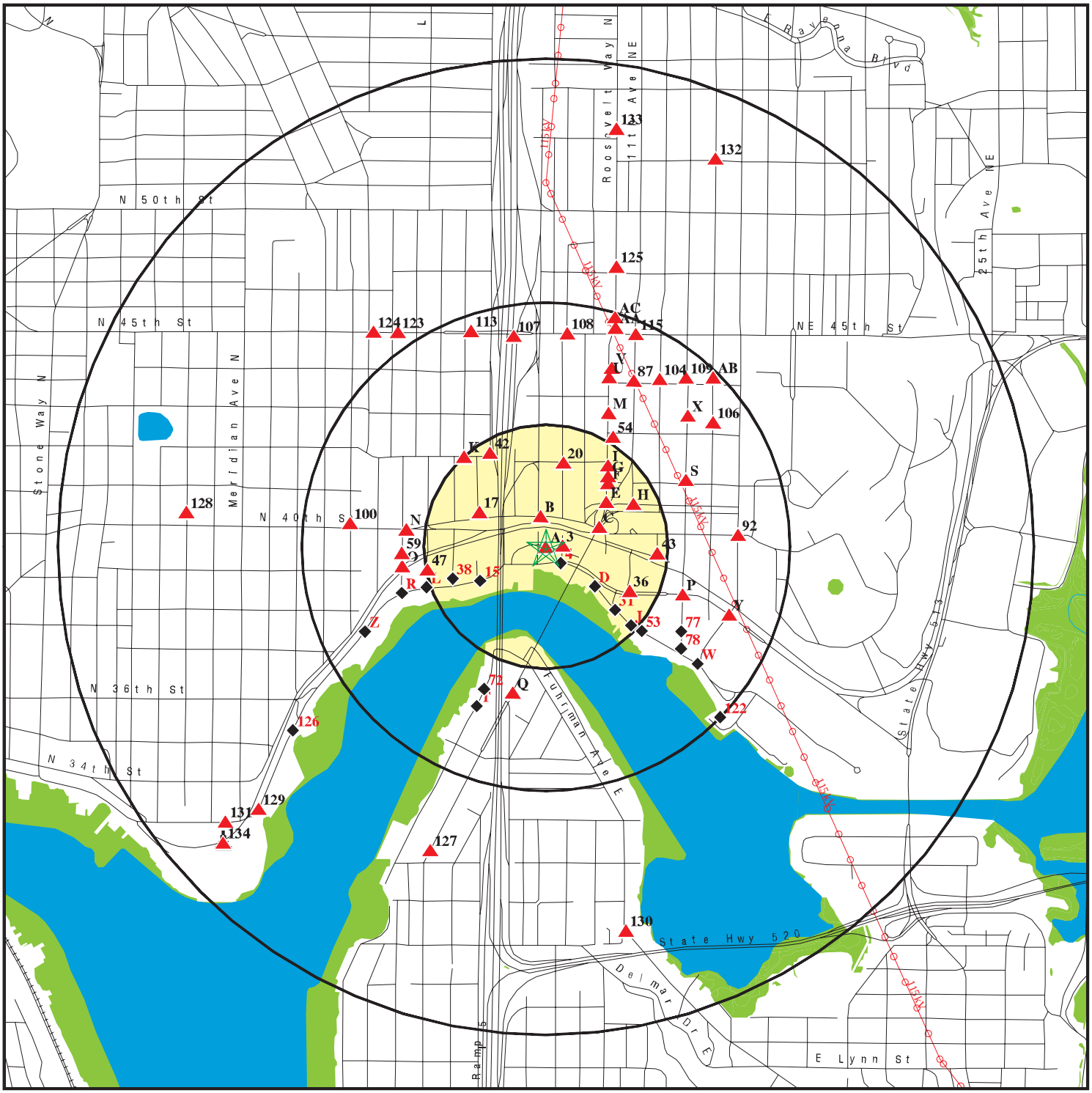

- Target Property
- Sites at elevations higher than or equal to the target property
- Sites at elevations lower than the target property
- Manufactured Gas Plants
- National Priority List Sites
- Dept. Defense Sites
- Indian Reservations BIA
- Power transmission lines
- Oil & Gas pipelines
- 100-year flood zone
- 500-year flood zone
- National Wetland Inventory

This report includes Interactive Map Layers to display and/or hide map information. The legend includes only those icons for the default map view.

SITE NAME: SCL University Substation	CLIENT: Shannon & Wilson, Inc.
ADDRESS: 711 NE Northlake Place Seattle WA 98105	CONTACT: David Randall
LAT/LONG: 47.6550 / 122.3205	INQUIRY #: 2934849.2s
	DATE: December 02, 2010 9:06 am

Copyright © 2010 EDR, Inc. © 2010 Tele Atlas Rel. 07/2009.

DETAIL MAP - 2934849.2s

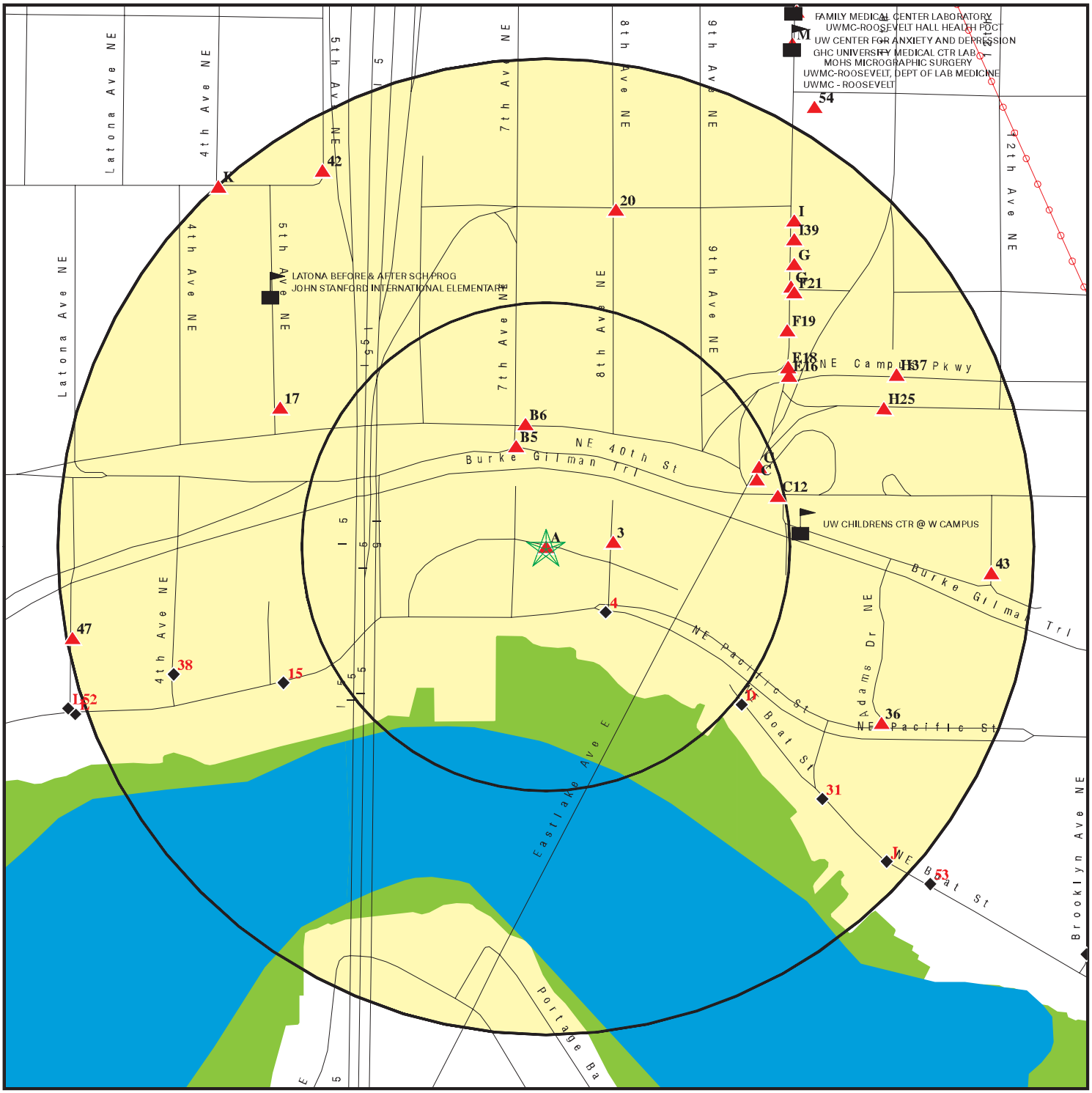

- Target Property
- Sites at elevations higher than or equal to the target property
- Sites at elevations lower than the target property
- Manufactured Gas Plants
- Sensitive Receptors
- National Priority List Sites
- Dept. Defense Sites

0 1/16 1/8 1/4 Miles

- Indian Reservations BIA
- Power transmission lines
- Oil & Gas pipelines
- 100-year flood zone
- 500-year flood zone
- National Wetland Inventory

This report includes Interactive Map Layers to display and/or hide map information. The legend includes only those icons for the default map view.

SITE NAME: SCL University Substation	CLIENT: Shannon & Wilson, Inc.
ADDRESS: 711 NE Northlake Place Seattle WA 98105	CONTACT: David Randall
LAT/LONG: 47.6550 / 122.3205	INQUIRY #: 2934849.2s DATE: December 02, 2010 9:07 am

Copyright © 2010 EDR, Inc. © 2010 Tele Atlas Rel. 07/2009.

MAP FINDINGS SUMMARY

Database	Target Property	Search Distance (Miles)	< 1/8	1/8 - 1/4	1/4 - 1/2	1/2 - 1	> 1	Total Plotted
STANDARD ENVIRONMENTAL RECORDS								
Federal NPL site list								
NPL		1.000	0	0	0	0	NR	0
Proposed NPL		1.000	0	0	0	0	NR	0
NPL LIENS		TP	NR	NR	NR	NR	NR	0
Federal Delisted NPL site list								
Delisted NPL		1.000	0	0	0	0	NR	0
Federal CERCLIS list								
CERCLIS		0.500	0	0	0	NR	NR	0
FEDERAL FACILITY		1.000	0	0	0	0	NR	0
Federal CERCLIS NFRAP site List								
CERC-NFRAP		0.500	0	0	0	NR	NR	0
Federal RCRA CORRACTS facilities list								
CORRACTS		1.000	0	0	0	0	NR	0
Federal RCRA non-CORRACTS TSD facilities list								
RCRA-TSDF		0.500	0	0	0	NR	NR	0
Federal RCRA generators list								
RCRA-LQG		0.250	0	0	NR	NR	NR	0
RCRA-SQG		0.250	1	0	NR	NR	NR	1
RCRA-CESQG		0.250	3	4	NR	NR	NR	7
Federal institutional controls / engineering controls registries								
US ENG CONTROLS		0.500	0	0	0	NR	NR	0
US INST CONTROL		0.500	0	0	0	NR	NR	0
Federal ERNS list								
ERNS		TP	NR	NR	NR	NR	NR	0
State- and tribal - equivalent NPL								
HSL		1.000	0	0	2	2	NR	4
State- and tribal - equivalent CERCLIS								
CSCSL		1.000	0	0	7	11	NR	18
State and tribal landfill and/or solid waste disposal site lists								
SWF/LF		0.500	0	0	0	NR	NR	0
State and tribal leaking storage tank lists								
LUST		0.500	0	2	11	NR	NR	13
INDIAN LUST		0.500	0	0	0	NR	NR	0

MAP FINDINGS SUMMARY

Database	Target Property	Search Distance (Miles)	< 1/8	1/8 - 1/4	1/4 - 1/2	1/2 - 1	> 1	Total Plotted
State and tribal registered storage tank lists								
UST		0.250	0	4	NR	NR	NR	4
AST		0.250	0	0	NR	NR	NR	0
INDIAN UST		0.250	0	0	NR	NR	NR	0
FEMA UST		0.250	0	0	NR	NR	NR	0
State and tribal institutional control / engineering control registries								
INST CONTROL		0.500	0	0	0	NR	NR	0
State and tribal voluntary cleanup sites								
INDIAN VCP		0.500	0	0	0	NR	NR	0
VCP		0.500	0	1	7	NR	NR	8
ICR		0.500	0	3	14	NR	NR	17
State and tribal Brownfields sites								
BROWNFIELDS		0.500	0	0	1	NR	NR	1
ADDITIONAL ENVIRONMENTAL RECORDS								
Local Brownfield lists								
US BROWNFIELDS		0.500	0	0	0	NR	NR	0
Local Lists of Landfill / Solid Waste Disposal Sites								
DEBRIS REGION 9		0.500	0	0	0	NR	NR	0
ODI		0.500	0	0	0	NR	NR	0
SWTIRE		0.500	0	0	0	NR	NR	0
INDIAN ODI		0.500	0	0	0	NR	NR	0
Local Lists of Hazardous waste / Contaminated Sites								
US CDL		TP	NR	NR	NR	NR	NR	0
ALLSITES	X	0.500	4	13	57	NR	NR	74
CSCSL NFA		0.500	0	1	7	NR	NR	8
CDL		TP	NR	NR	NR	NR	NR	0
HIST CDL		TP	NR	NR	NR	NR	NR	0
US HIST CDL		TP	NR	NR	NR	NR	NR	0
Local Land Records								
LIENS 2		TP	NR	NR	NR	NR	NR	0
LUCIS		0.500	0	0	0	NR	NR	0
Records of Emergency Release Reports								
HMIRS		TP	NR	NR	NR	NR	NR	0
SPILLS		TP	NR	NR	NR	NR	NR	0
Other Ascertainable Records								
RCRA-NonGen		0.250	0	8	NR	NR	NR	8

MAP FINDINGS SUMMARY

Database	Target Property	Search Distance (Miles)	< 1/8	1/8 - 1/4	1/4 - 1/2	1/2 - 1	> 1	Total Plotted
DOT OPS		TP	NR	NR	NR	NR	NR	0
DOD		1.000	0	0	0	0	NR	0
FUDS		1.000	0	0	0	0	NR	0
CONSENT		1.000	0	0	0	0	NR	0
ROD		1.000	0	0	0	0	NR	0
UMTRA		0.500	0	0	0	NR	NR	0
MINES		0.250	0	0	NR	NR	NR	0
TRIS		TP	NR	NR	NR	NR	NR	0
TSCA		TP	NR	NR	NR	NR	NR	0
FTTS		TP	NR	NR	NR	NR	NR	0
HIST FTTS		TP	NR	NR	NR	NR	NR	0
SSTS		TP	NR	NR	NR	NR	NR	0
ICIS		TP	NR	NR	NR	NR	NR	0
PADS		TP	NR	NR	NR	NR	NR	0
MLTS		TP	NR	NR	NR	NR	NR	0
RADINFO		TP	NR	NR	NR	NR	NR	0
FINDS	X	TP	NR	NR	NR	NR	NR	0
RAATS		TP	NR	NR	NR	NR	NR	0
UIC		TP	NR	NR	NR	NR	NR	0
MANIFEST		0.250	2	2	NR	NR	NR	4
DRYCLEANERS		0.250	0	2	NR	NR	NR	2
NPDES		TP	NR	NR	NR	NR	NR	0
AIRS		TP	NR	NR	NR	NR	NR	0
Inactive Drycleaners		0.250	0	0	NR	NR	NR	0
INDIAN RESERV		1.000	0	0	0	0	NR	0
SCRD DRYCLEANERS		0.500	0	0	0	NR	NR	0
COAL ASH		0.500	0	0	0	NR	NR	0
COAL ASH DOE		TP	NR	NR	NR	NR	NR	0
COAL ASH EPA		0.500	0	0	0	NR	NR	0
PCB TRANSFORMER		TP	NR	NR	NR	NR	NR	0
EDR PROPRIETARY RECORDS								
EDR Proprietary Records								
Manufactured Gas Plants		1.000	0	0	0	1	NR	1
EDR Historical Auto Stations		0.250	5	12	NR	NR	NR	17
EDR Historical Cleaners		0.250	1	3	NR	NR	NR	4

NOTES:

TP = Target Property

NR = Not Requested at this Search Distance

Sites may be listed in more than one database

A1 Target Property | **SEATTLE CITY LIGHT**
3829 6TH AVENUE NE
SEATTLE, WA 98105 | **FINDS** | **1010049286**
N/A

Site 1 of 2 in cluster A

Actual: 35 ft.

FINDS:

Registry ID: 110028235791

Environmental Interest/Information System
ICIS (Integrated Compliance Information System) is the Integrated Compliance Information System and provides a database that, when complete, will contain integrated Enforcement and Compliance information across most of EPA's programs. The vision for ICIS is to replace EPA's independent databases that contain Enforcement data with a single repository for that information. Currently, ICIS contains all Federal Administrative and Judicial enforcement actions. This information is maintained in ICIS by EPA in the Regional offices and it Headquarters. A future release of ICIS will replace the Permit Compliance System (PCS) which supports the NPDES and will integrate that information with Federal actions already in the system. ICIS also has the capability to track other activities occurring in the Region that support Compliance and Enforcement programs. These include; Incident Tracking, Compliance Assistance, and Compliance Monitoring.

A2 Target Property | **SEATTLE CITY UNIVERSITY SUBSTATION**
3829 6TH AVE NE
SEATTLE, WA 98105 | **FINDS**
ALLSITES | **1007728402**
N/A

Site 2 of 2 in cluster A

Actual: 35 ft.

FINDS:

Registry ID: 110018850652

Environmental Interest/Information System
Washington Facility / Site Identification System (WA-FSIS) provides a means to query and display data maintained by the Washington Department of Ecology. This system contains key information for each facility/site that is currently, or has been, of interest to the Air Quality, Dam Safety, Hazardous Waste, Toxics Cleanup, and Water Quality Programs.

ALLSITES:

Facility Id:	3332782
Latitude:	47.654718231301302
Longitude:	-122.322273312126
Geographic location identifier (alias facid):	3332782
Facility Name:	SEATTLE CITY University Substation
Latitude Decimal Degrees:	47.654718231300002
Longitude Decimal Degrees:	-122.32227331199999
Coordinate Point Areal Extent Code:	99
Horizontal Accuracy Code:	99
Coordinate Point Geographic Position Code:	99
Location Verified Code:	N

SEATTLE CITY UNIVERSITY SUBSTATION (Continued) **1007728402**

Geographic Location Identifier (Alias Facid):	3332782
Interaction (Aka Env Int) Type Code:	TIER2
Interaction (Aka Env Int) Description:	Emergency/Haz Chem Rpt TIER2
Interaction Status:	A
Federal Program Indentifier:	CRK000053040
Interaction Start Date:	9/15/2003
Interaction End Date:	Not reported
prgm_facil:	Not reported
cur_sys_pr:	HAZWASTE
cur_sys_nm:	EPCRA

---

3 East < 1/8 0.035 mi. 183 ft. | **SOUTH SEATTLE GARAGE** | **EDR Historical Auto Stations** | **1009371341** **N/A**
3913 8TH AVE S
SEATTLE, WA

Relative: Higher

Actual: 39 ft.

EDR Historical Auto Stations:

Name:	HOGAN EDWD F
Year:	1920
Type:	AUTOMOBILE REPAIRS AND SUPPLIES
Name:	FRASE A G
Year:	1925
Type:	AUTOMOBILE GARAGES
Name:	SOUTH SEATTLE GARAGE
Year:	1930
Type:	AUTOMOBILE REPAIRING

---

4 SE < 1/8 0.045 mi. 240 ft. | **GALLERY MARINE SERVICES LLC** | **RCRA-CESQG FINDS ALLSITES MANIFEST** | **1004794615** **WAD988523494**
717 NE NORTHLAKE WAY
SEATTLE, WA 98105

Relative: Lower

Actual: 27 ft.

RCRA-CESQG:

Date form received by agency:	02/13/2008
Facility name:	GALLERY MARINE SERVICES LLC
Facility address:	717 NE NORTHLAKE WAY SEATTLE, WA 98105
EPA ID:	WAD988523494
Contact:	DAVID BASTEYNS
Contact address:	717 NE NORTHLAKE WAY SEATTLE, WA 98105-6429
Contact country:	US
Contact telephone:	(206)547-2477
Contact email:	Not reported
EPA Region:	10
Classification:	Conditionally Exempt Small Quantity Generator
Description:	Handler: generates 100 kg or less of hazardous waste per calendar month, and accumulates 1000 kg or less of hazardous waste at any time; or generates 1 kg or less of acutely hazardous waste per calendar month, and accumulates at any time: 1 kg or less of acutely hazardous waste; or 100 kg or less of any residue or contaminated soil, waste or

GALLERY MARINE SERVICES LLC (Continued) **1004794615**

other debris resulting from the cleanup of a spill, into or on any land or water, of acutely hazardous waste; or generates 100 kg or less of any residue or contaminated soil, waste or other debris resulting from the cleanup of a spill, into or on any land or water, of acutely hazardous waste during any calendar month, and accumulates at any time: 1 kg or less of acutely hazardous waste; or 100 kg or less of any residue or contaminated soil, waste or other debris resulting from the cleanup of a spill, into or on any land or water, of acutely hazardous waste

Owner/Operator Summary:

Owner/operator name:	DON GONSOROWSKI
Owner/operator address:	717 NE NORTHLAKE WAY SEATTLE, WA 98105
Owner/operator country:	US
Owner/operator telephone:	Not reported
Legal status:	Private
Owner/Operator Type:	Operator
Owner/Op start date:	02/20/1997
Owner/Op end date:	Not reported

Handler Activities Summary:

U.S. importer of hazardous waste:	No
Mixed waste (haz. and radioactive):	No
Recycler of hazardous waste:	No
Transporter of hazardous waste:	No
Treater, storer or disposer of HW:	No
Underground injection activity:	No
On-site burner exemption:	No
Furnace exemption:	No
Used oil fuel burner:	No
Used oil processor:	No
User oil refiner:	No
Used oil fuel marketer to burner:	No
Used oil Specification marketer:	No
Used oil transfer facility:	No
Used oil transporter:	No
Off-site waste receiver:	Commercial status unknown

Historical Generators:

Date form received by agency:	12/31/2007
Facility name:	GALLERY MARINE SERVICES LLC
Classification:	Not a generator, verified
Date form received by agency:	12/31/2005
Facility name:	GALLERY MARINE SERVICES LLC
Classification:	Not a generator, verified
Date form received by agency:	12/31/2003
Facility name:	GALLERY MARINE SERVICES LLC
Classification:	Not a generator, verified
Violation Status:	No violations found

FINDS:

GALLERY MARINE SERVICES LLC (Continued) **1004794615**

Registry ID: 110005388393

Environmental Interest/Information System

Washington Facility / Site Identification System (WA-FSIS) provides a means to query and display data maintained by the Washington Department of Ecology. This system contains key information for each facility/site that is currently, or has been, of interest to the Air Quality, Dam Safety, Hazardous Waste, Toxics Cleanup, and Water Quality Programs.

RCRAInfo is a national information system that supports the Resource Conservation and Recovery Act (RCRA) program through the tracking of events and activities related to facilities that generate, transport, and treat, store, or dispose of hazardous waste. RCRAInfo allows RCRA program staff to track the notification, permit, compliance, and corrective action activities required under RCRA.

ALLSITES:

Facility Id:	69834758
Latitude:	47.654519999999998
Longitude:	-122.32125000000001
Geographic location identifier (alias facid):	69834758
Facility Name:	Gallery Marine Services LLC
Latitude Decimal Degrees:	47.654519999999998
Longitude Decimal Degrees:	-122.32125000000001
Coordinate Point Areal Extent Code:	99
Horizontal Accuracy Code:	99
Coordinate Point Geographic Position Code:	99
Location Verified Code:	N

Geographic Location Identifier (Alias Facid):	69834758
Interaction (Aka Env Int) Type Code:	BOATGP
Interaction (Aka Env Int) Description:	Boatyard GP
Interaction Status:	I
Federal Program Indentifier:	WAG030023
Interaction Start Date:	12/8/2002
Interaction End Date:	6/1/2008
prgm_facil:	Not reported
cur_sys_pr:	WATQUAL
cur_sys_nm:	PARIS

Geographic Location Identifier (Alias Facid):	69834758
Interaction (Aka Env Int) Type Code:	BOATGP
Interaction (Aka Env Int) Description:	Boatyard GP
Interaction Status:	I
Federal Program Indentifier:	WAG030023
Interaction Start Date:	2/5/1993
Interaction End Date:	6/1/2008
prgm_facil:	GALLERY MARINE
cur_sys_pr:	WATQUAL
cur_sys_nm:	PARIS

Geographic Location Identifier (Alias Facid):	69834758
Interaction (Aka Env Int) Type Code:	HWG
Interaction (Aka Env Int) Description:	Hazardous Waste Generator
Interaction Status:	A

GALLERY MARINE SERVICES LLC (Continued) **1004794615**

Federal Program Indentifier:	WAD988523494
Interaction Start Date:	7/30/1993
Interaction End Date:	Not reported
prgm_facil:	Not reported
cur_sys_pr:	HAZWASTE
cur_sys_nm:	TURBOWASTE

WA MANIFEST:

Facility Site ID Number:	69834758
SWC Desc:	Not reported
FWC Desc:	Not reported
Form Comm:	Not reported
Data Year:	Not reported
Permit by Rule:	False
Treatment by Generator:	False
Mixed radioactive waste:	False
Importer of hazardous waste:	False
Immediate recycler:	False
Treatment/Storage/Disposal/Recycling Facility:	False
Generator of dangerous fuel waste:	False
Generator marketing to burner:	False
"Other marketers (i.e., blender, distributor, etc.)":	False
Utility boiler burner:	False
Industry boiler burner:	False
Industrial Furnace:	False
Smelter defferal:	False
Universal waste - batteries - generate:	False
Universal waste - thermostats - generate:	False
Universal waste - mercury - generate:	False
Universal waste - lamps - generate:	False
Universal waste - batteries - accumulate:	False
Universal waste - thermostats - accumulate:	False
Universal waste - mercury - accumulate:	False
Universal waste - lamps - accumulate:	False
Destination Facility for Universal Waste:	False
Off-specification used oil burner - utility boiler:	False
Off-specification used oil burner - industrial boiler:	False
Off-specification used oil burner - industrial furnace:	False
EPA ID:	WAD988523494
Facility Address 2:	Not reported
TAX REG NBR:	601911881
NAICS CD:	71393
BUSINESS TYPE:	Not reported
MAIL NAME:	Gallery Marine Services LLC
MAIL ADDR LINE1:	717 NE NORTHLAKE WAY
MAIL CITY,ST,ZIP:	SEATTLE, WA 98105-6429
MAIL COUNTRY:	UNITED STATES
LEGAL ORG NAME:	Gallery Marine Services LLC
LEGAL ORG TYPE:	Private
LEGAL ADDR LINE1:	717 NE NORTHLAKE WAY
LEGAL CITY,ST,ZIP:	SEATTLE, WA 98105-6429
LEGAL COUNTRY:	UNITED STATES
LEGAL PHONE NBR:	(206)547-2477
LEGAL EFFECTIVE DATE:	2/20/1997
LAND ORG NAME:	Not reported
LAND ORG TYPE:	Private

GALLERY MARINE SERVICES LLC (Continued) **1004794615**

LAND PERSON NAME:	Bruce Barker
LAND ADDR LINE1:	11000 NE 39TH PL
LAND CITY,ST,ZIP:	BELLEVUE, WA 98004-7618
LAND COUNTRY:	UNITED STATES
LAND PHONE NBR:	(206)547-6543
OPERATOR ORG NAME:	Not reported
OPERATOR ORG TYPE:	Private
OPERATOR ADDR LINE1:	717 NE NORTHLAKE WAY
OPERATOR CITY,ST,ZIP:	SEATTLE, WA 98105-6429
OPERATOR COUNTRY:	UNITED STATES
OPERATOR PHONE NBR:	(206)547-2477
OPERATOR EFFECTIVE DATE:	02/20/97
SITE CONTACT NAME:	David Basteyns
SITE CONTACT ADDR LINE1:	717 NE NORTHLAKE WAY
SITE CONTACT ZIP:	SEATTLE, WA 98105-6429
SITE CONTACT COUNTRY:	UNITED STATES
SITE CONTACT PHONE NBR:	(206)547-2477
SITE CONTACT EMAIL:	parts@gallerymarine.com
FORM CONTACT NAME:	David Basteyns
FORM CONTACT ADDR LINE1:	717 NE NORTHLAKE WAY
FORM CONTACT CITY,ST,ZIP:	SEATTLE, WA 98105-6429
FORM CONTACT COUNTRY:	UNITED STATES
FORM CONTACT PHONE NBR:	(206)547-2477
FORM CONTACT EMAIL:	parts@gallerymarine.com
GEN STATUS CD:	SQG
MONTHLY GENERATION:	True
BATCH GENERATION:	False
ONE TIME GENERATION:	False
TRANSPORTS OWN WASTE:	False
TRANSPORTS OTHRS WASTE:	False
RECYCLER ONSITE:	False
TRANSFER FACILITY:	False
OTHER EXEMPTION:	Not reported
UW BATTERY GEN:	False
USED OIL TRANSPORTER:	False
USED OIL TRANSFER FACLTY:	False
USED OIL PROCESSOR:	False
USED OIL REREFINER:	False
USED OIL FUEL MRKTR DIRECTS SHPMNTS:	False
USED OIL FUEL MRKTR MEETS SPECS:	False

Facility Site ID Number:	69834758
SWC Desc:	Not reported
FWC Desc:	Not reported
Form Comm:	Not reported
Data Year:	2009
Permit by Rule:	False
Treatment by Generator:	False
Mixed radioactive waste:	False
Importer of hazardous waste:	False
Immediate recycler:	False
Treatment/Storage/Disposal/Recycling Facility:	False
Generator of dangerous fuel waste:	False
Generator marketing to burner:	False
"Other marketers (i.e., blender, distributor, etc.)":	False
Utility boiler burner:	False
Industry boiler burner:	False

GALLERY MARINE SERVICES LLC (Continued) **1004794615**

Industrial Furnace:	False
Smelter defferal:	False
Universal waste - batteries - generate:	False
Universal waste - thermostats - generate:	False
Universal waste - mercury - generate:	False
Universal waste - lamps - generate:	False
Universal waste - batteries - accumulate:	False
Universal waste - thermostats - accumulate:	False
Universal waste - mercury - accumulate:	False
Universal waste - lamps - accumulate:	False
Destination Facility for Universal Waste:	False
Off-specification used oil burner - utility boiler:	False
Off-specification used oil burner - industrial boiler:	False
Off-specification used oil burner - industrial furnace:	False
EPA ID:	WAD988523494
Facility Address 2:	Not reported
TAX REG NBR:	601911881
NAICS CD:	713930
BUSINESS TYPE:	Not reported
MAIL NAME:	Gallery Marine Services LLC
MAIL ADDR LINE1:	717 NE NORTHLAKE WAY
MAIL CITY,ST,ZIP:	SEATTLE, WA 98105-6429
MAIL COUNTRY:	UNITED STATES
LEGAL ORG NAME:	Gallery Marine Services LLC
LEGAL ORG TYPE:	Private
LEGAL ADDR LINE1:	717 NE NORTHLAKE WAY
LEGAL CITY,ST,ZIP:	SEATTLE, WA 98105-6429
LEGAL COUNTRY:	UNITED STATES
LEGAL PHONE NBR:	(206)547-2477
LEGAL EFFECTIVE DATE:	2/20/1997
LAND ORG NAME:	Not reported
LAND ORG TYPE:	Private
LAND PERSON NAME:	Bruce Barker
LAND ADDR LINE1:	11000 NE 39TH PL
LAND CITY,ST,ZIP:	BELLEVUE, WA 98004-7618
LAND COUNTRY:	UNITED STATES
LAND PHONE NBR:	(206)547-6543
OPERATOR ORG NAME:	Not reported
OPERATOR ORG TYPE:	Private
OPERATOR ADDR LINE1:	717 NE NORTHLAKE WAY
OPERATOR CITY,ST,ZIP:	SEATTLE, WA 98105-6429
OPERATOR COUNTRY:	UNITED STATES
OPERATOR PHONE NBR:	(206)547-2477
OPERATOR EFFECTIVE DATE:	2/20/1997
SITE CONTACT NAME:	David Basteyns
SITE CONTACT ADDR LINE1:	717 NE NORTHLAKE WAY
SITE CONTACT ZIP:	SEATTLE, WA 98105-6429
SITE CONTACT COUNTRY:	UNITED STATES
SITE CONTACT PHONE NBR:	(206)547-2477
SITE CONTACT EMAIL:	parts@gallerymarine.com
FORM CONTACT NAME:	David Basteyns
FORM CONTACT ADDR LINE1:	717 NE NORTHLAKE WAY
FORM CONTACT CITY,ST,ZIP:	SEATTLE, WA 98105-6429
FORM CONTACT COUNTRY:	UNITED STATES
FORM CONTACT PHONE NBR:	(206)547-2477
FORM CONTACT EMAIL:	parts@gallerymarine.com
GEN STATUS CD:	SQG

GALLERY MARINE SERVICES LLC (Continued) **1004794615**

MONTHLY GENERATION:	True
BATCH GENERATION:	False
ONE TIME GENERATION:	False
TRANSPORTS OWN WASTE:	False
TRANSPORTS OTHRS WASTE:	False
RECYCLER ONSITE:	False
TRANSFER FACILITY:	False
OTHER EXEMPTION:	Not reported
UW BATTERY GEN:	False
USED OIL TRANSPORTER:	False
USED OIL TRANSFER FACLTY:	False
USED OIL PROCESSOR:	False
USED OIL REREFINER:	False
USED OIL FUEL MRKTR DIRECTS SHPMNTS:	False
USED OIL FUEL MRKTR MEETS SPECS:	False

Facility Site ID Number:	69834758
SWC Desc:	Not reported
FWC Desc:	Not reported
Form Comm:	Not reported
Data Year:	Not reported
Permit by Rule:	No
Treatment by Generator:	No
Mixed radioactive waste:	No
Importer of hazardous waste:	No
Immediate recycler:	No
Treatment/Storage/Disposal/Recycling Facility:	No
Generator of dangerous fuel waste:	No
Generator marketing to burner:	No
"Other marketers (i.e., blender, distributor, etc.)":	No
Utility boiler burner:	No
Industry boiler burner:	No
Industrial Furnace:	No
Smelter defferal:	No
Universal waste - batteries - generate:	No
Universal waste - thermostats - generate:	No
Universal waste - mercury - generate:	No
Universal waste - lamps - generate:	No
Universal waste - batteries - accumulate:	No
Universal waste - thermostats - accumulate:	No
Universal waste - mercury - accumulate:	No
Universal waste - lamps - accumulate:	No
Destination Facility for Universal Waste:	No
Off-specification used oil burner - utility boiler:	No
Off-specification used oil burner - industrial boiler:	No
Off-specification used oil burner - industrial furnace:	No
EPA ID:	WAD988523494
Facility Address 2:	Not reported
TAX REG NBR:	601911881
NAICS CD:	71393
BUSINESS TYPE:	Not reported
MAIL NAME:	Gallery Marine Services LLC
MAIL ADDR LINE1:	717 NE NORTHLAKE WAY
MAIL CITY,ST,ZIP:	SEATTLE, WA 98105-6429
MAIL COUNTRY:	UNITED STATES
LEGAL ORG NAME:	Gallery Marine Services LLC
LEGAL ORG TYPE:	Private

GALLERY MARINE SERVICES LLC (Continued) **1004794615**

LEGAL ADDR LINE1:	717 NE NORTHLAKE WAY
LEGAL CITY,ST,ZIP:	SEATTLE, WA 98105-6429
LEGAL COUNTRY:	UNITED STATES
LEGAL PHONE NBR:	(206)547-2477
LEGAL EFFECTIVE DATE:	2/20/1997
LAND ORG NAME:	Not reported
LAND ORG TYPE:	Private
LAND PERSON NAME:	Bruce Barker
LAND ADDR LINE1:	11000 NE 39TH PL
LAND CITY,ST,ZIP:	BELLEVUE, WA 98004-7618
LAND COUNTRY:	UNITED STATES
LAND PHONE NBR:	(206)547-6543
OPERATOR ORG NAME:	Not reported
OPERATOR ORG TYPE:	Private
OPERATOR ADDR LINE1:	717 NE NORTHLAKE WAY
OPERATOR CITY,ST,ZIP:	SEATTLE, WA 98105-6429
OPERATOR COUNTRY:	UNITED STATES
OPERATOR PHONE NBR:	(206)547-2477
OPERATOR EFFECTIVE DATE:	2/20/1997
SITE CONTACT NAME:	Barbara Jordan
SITE CONTACT ADDR LINE1:	717 NE NORTHLAKE WAY
SITE CONTACT ZIP:	SEATTLE, WA 98105-6429
SITE CONTACT COUNTRY:	UNITED STATES
SITE CONTACT PHONE NBR:	(206)547-2477
SITE CONTACT EMAIL:	parts@gallerymarine.com
FORM CONTACT NAME:	Barbara Jordan
FORM CONTACT ADDR LINE1:	717 NE NORTHLAKE WAY
FORM CONTACT CITY,ST,ZIP:	SEATTLE, WA 98105-6429
FORM CONTACT COUNTRY:	UNITED STATES
FORM CONTACT PHONE NBR:	(206)547-2477
FORM CONTACT EMAIL:	parts@gallerymarine.com
GEN STATUS CD:	SQG
MONTHLY GENERATION:	Yes
BATCH GENERATION:	No
ONE TIME GENERATION:	No
TRANSPORTS OWN WASTE:	No
TRANSPORTS OTHRS WASTE:	No
RECYCLER ONSITE:	No
TRANSFER FACILITY:	No
OTHER EXEMPTION:	Not reported
UW BATTERY GEN:	No
USED OIL TRANSPORTER:	No
USED OIL TRANSFER FACLTY:	No
USED OIL PROCESSOR:	No
USED OIL REREFINER:	No
USED OIL FUEL MRKTR DIRECTS SHPMNTS:	No
USED OIL FUEL MRKTR MEETS SPECS:	No

Facility Site ID Number:	69834758
SWC Desc:	Not reported
FWC Desc:	Not reported
Form Comm:	Not reported
Data Year:	2008
Permit by Rule:	False
Treatment by Generator:	False
Mixed radioactive waste:	False
Importer of hazardous waste:	False

GALLERY MARINE SERVICES LLC (Continued) **1004794615**

Immediate recycler:	False
Treatment/Storage/Disposal/Recycling Facility:	False
Generator of dangerous fuel waste:	False
Generator marketing to burner:	False
"Other marketers (i.e., blender, distributor, etc.)":	False
Utility boiler burner:	False
Industry boiler burner:	False
Industrial Furnace:	False
Smelter defferal:	False
Universal waste - batteries - generate:	False
Universal waste - thermostats - generate:	False
Universal waste - mercury - generate:	False
Universal waste - lamps - generate:	False
Universal waste - batteries - accumulate:	False
Universal waste - thermostats - accumulate:	False
Universal waste - mercury - accumulate:	False
Universal waste - lamps - accumulate:	False
Destination Facility for Universal Waste:	False
Off-specification used oil burner - utility boiler:	False
Off-specification used oil burner - industrial boiler:	False
Off-specification used oil burner - industrial furnace:	False
EPA ID:	WAD988523494
Facility Address 2:	Not reported
TAX REG NBR:	601911881
NAICS CD:	71393
BUSINESS TYPE:	Not reported
MAIL NAME:	Gallery Marine Services LLC
MAIL ADDR LINE1:	717 NE NORTHLAKE WAY
MAIL CITY,ST,ZIP:	SEATTLE, WA 98105-6429
MAIL COUNTRY:	UNITED STATES
LEGAL ORG NAME:	Gallery Marine Services LLC
LEGAL ORG TYPE:	Private
LEGAL ADDR LINE1:	717 NE NORTHLAKE WAY
LEGAL CITY,ST,ZIP:	SEATTLE, WA 98105-6429
LEGAL COUNTRY:	UNITED STATES
LEGAL PHONE NBR:	(206)547-2477
LEGAL EFFECTIVE DATE:	2/20/1997
LAND ORG NAME:	Not reported
LAND ORG TYPE:	Private
LAND PERSON NAME:	Bruce Barker
LAND ADDR LINE1:	11000 NE 39TH PL
LAND CITY,ST,ZIP:	BELLEVUE, WA 98004-7618
LAND COUNTRY:	UNITED STATES
LAND PHONE NBR:	(206)547-6543
OPERATOR ORG NAME:	Not reported
OPERATOR ORG TYPE:	Private
OPERATOR ADDR LINE1:	717 NE NORTHLAKE WAY
OPERATOR CITY,ST,ZIP:	SEATTLE, WA 98105-6429
OPERATOR COUNTRY:	UNITED STATES
OPERATOR PHONE NBR:	(206)547-2477
OPERATOR EFFECTIVE DATE:	2/20/1997
SITE CONTACT NAME:	David Basteyns
SITE CONTACT ADDR LINE1:	717 NE NORTHLAKE WAY
SITE CONTACT ZIP:	SEATTLE, WA 98105-6429
SITE CONTACT COUNTRY:	UNITED STATES
SITE CONTACT PHONE NBR:	(206)547-2477
SITE CONTACT EMAIL:	parts@gallerymarine.com

GALLERY MARINE SERVICES LLC (Continued) **1004794615**

FORM CONTACT NAME:	David Basteyns
FORM CONTACT ADDR LINE1:	717 NE NORTHLAKE WAY
FORM CONTACT CITY,ST,ZIP:	SEATTLE, WA 98105-6429
FORM CONTACT COUNTRY:	UNITED STATES
FORM CONTACT PHONE NBR:	(206)547-2477
FORM CONTACT EMAIL:	parts@gallerymarine.com
GEN STATUS CD:	SQG
MONTHLY GENERATION:	True
BATCH GENERATION:	False
ONE TIME GENERATION:	False
TRANSPORTS OWN WASTE:	False
TRANSPORTS OTHRS WASTE:	False
RECYCLER ONSITE:	False
TRANSFER FACILITY:	False
OTHER EXEMPTION:	Not reported
UW BATTERY GEN:	False
USED OIL TRANSPORTER:	False
USED OIL TRANSFER FACLTY:	False
USED OIL PROCESSOR:	False
USED OIL REREFINER:	False
USED OIL FUEL MRKTR DIRECTS SHPMNTS:	False
USED OIL FUEL MRKTR MEETS SPECS:	False

Facility Site ID Number:	69834758
SWC Desc:	Not reported
FWC Desc:	Not reported
Form Comm:	Not reported
Data Year:	Not reported
Permit by Rule:	FALSE
Treatment by Generator:	FALSE
Mixed radioactive waste:	FALSE
Importer of hazardous waste:	FALSE
Immediate recycler:	FALSE
Treatment/Storage/Disposal/Recycling Facility:	FALSE
Generator of dangerous fuel waste:	FALSE
Generator marketing to burner:	FALSE
"Other marketers (i.e., blender, distributor, etc.)":	FALSE
Utility boiler burner:	FALSE
Industry boiler burner:	FALSE
Industrial Furnace:	FALSE
Smelter defferal:	FALSE
Universal waste - batteries - generate:	FALSE
Universal waste - thermostats - generate:	FALSE
Universal waste - mercury - generate:	FALSE
Universal waste - lamps - generate:	FALSE
Universal waste - batteries - accumulate:	FALSE
Universal waste - thermostats - accumulate:	FALSE
Universal waste - mercury - accumulate:	FALSE
Universal waste - lamps - accumulate:	FALSE
Destination Facility for Universal Waste:	FALSE
Off-specification used oil burner - utility boiler:	FALSE
Off-specification used oil burner - industrial boiler:	FALSE
Off-specification used oil burner - industrial furnace:	FALSE
EPA ID:	WAD988523494
Facility Address 2:	Not reported
TAX REG NBR:	601911881
NAICS CD:	71393

GALLERY MARINE SERVICES LLC (Continued) **1004794615**

BUSINESS TYPE:	Not reported
MAIL NAME:	Gallery Marine Services LLC
MAIL ADDR LINE1:	717 NE NORTHLAKE WAY
MAIL CITY,ST,ZIP:	SEATTLE, WA 98105-6429
MAIL COUNTRY:	UNITED STATES
LEGAL ORG NAME:	Gallery Marine Services LLC
LEGAL ORG TYPE:	Private
LEGAL ADDR LINE1:	717 NE NORTHLAKE WAY
LEGAL CITY,ST,ZIP:	SEATTLE, WA 98105-6429
LEGAL COUNTRY:	UNITED STATES
LEGAL PHONE NBR:	(206)547-2477
LEGAL EFFECTIVE DATE:	2/20/1997
LAND ORG NAME:	Not reported
LAND ORG TYPE:	Private
LAND PERSON NAME:	Bruce Barker
LAND ADDR LINE1:	11000 NE 39TH PL
LAND CITY,ST,ZIP:	BELLEVUE, WA 98004-7618
LAND COUNTRY:	UNITED STATES
LAND PHONE NBR:	(206)547-6543
OPERATOR ORG NAME:	Not reported
OPERATOR ORG TYPE:	Private
OPERATOR ADDR LINE1:	717 NE NORTHLAKE WAY
OPERATOR CITY,ST,ZIP:	SEATTLE, WA 98105-6429
OPERATOR COUNTRY:	UNITED STATES
OPERATOR PHONE NBR:	(206)547-2477
OPERATOR EFFECTIVE DATE:	2/20/1997
SITE CONTACT NAME:	David Basteyns
SITE CONTACT ADDR LINE1:	717 NE NORTHLAKE WAY
SITE CONTACT ZIP:	SEATTLE, WA 98105-6429
SITE CONTACT COUNTRY:	UNITED STATES
SITE CONTACT PHONE NBR:	(206)547-2477
SITE CONTACT EMAIL:	parts@gallerymarine.com
FORM CONTACT NAME:	David Basteyns
FORM CONTACT ADDR LINE1:	717 NE NORTHLAKE WAY
FORM CONTACT CITY,ST,ZIP:	SEATTLE, WA 98105-6429
FORM CONTACT COUNTRY:	UNITED STATES
FORM CONTACT PHONE NBR:	(206)547-2477
FORM CONTACT EMAIL:	parts@gallerymarine.com
GEN STATUS CD:	SQG
MONTHLY GENERATION:	TRUE
BATCH GENERATION:	FALSE
ONE TIME GENERATION:	FALSE
TRANSPORTS OWN WASTE:	FALSE
TRANSPORTS OTHRS WASTE:	FALSE
RECYCLER ONSITE:	FALSE
TRANSFER FACILITY:	FALSE
OTHER EXEMPTION:	Not reported
UW BATTERY GEN:	FALSE
USED OIL TRANSPORTER:	FALSE
USED OIL TRANSFER FACLTY:	FALSE
USED OIL PROCESSOR:	FALSE
USED OIL REREFINER:	FALSE
USED OIL FUEL MRKTR DIRECTS SHPMNTS:	FALSE
USED OIL FUEL MRKTR MEETS SPECS:	FALSE

Click this hyperlink while viewing on your computer to access additional WA MANIFEST: detail in the EDR Site Report.

B5 NNW < 1/8 0.054 mi. 284 ft. | **WA UW PUBLICATION SVC**
3900 7TH AVE NE
SEATTLE, WA 98105

Site 1 of 2 in cluster B

RCRA-SQG FINDS ALLSITES | **1001204071 WAR000011569**

Relative: Higher

Actual: 62 ft.

RCRA-SQG:

Date form received by agency:	03/02/2000
Facility name:	WA UW PUBLICATION SVC
Facility address:	3900 7TH AVE NE SEATTLE, WA 98105
EPA ID:	WAR000011569
Mailing address:	PO BOX 354400 SEATTLE, WA 98195-4400
Contact:	DAVE LUNDSTROM
Contact address:	PO BOX 354400 SEATTLE, WA 98195-4400
Contact country:	US
Contact telephone:	(206)685-2848
Contact email:	Not reported
EPA Region:	10
Land type:	Private
Classification:	Small Small Quantity Generator
Description:	Handler: generates more than 100 and less than 1000 kg of hazardous waste during any calendar month and accumulates less than 6000 kg of hazardous waste at any time; or generates 100 kg or less of hazardous waste during any calendar month, and accumulates more than 1000 kg of hazardous waste at any time

Owner/Operator Summary:

Owner/operator name:	DAVE LUNDSTROM
Owner/operator address:	PO BOX 354400 SEATTLE, WA 98195
Owner/operator country:	US
Owner/operator telephone:	Not reported
Legal status:	Private
Owner/Operator Type:	Operator
Owner/Op start date:	03/02/1999
Owner/Op end date:	Not reported

Handler Activities Summary:

U.S. importer of hazardous waste:	No
Mixed waste (haz. and radioactive):	No
Recycler of hazardous waste:	No
Transporter of hazardous waste:	No
Treater, storer or disposer of HW:	No
Underground injection activity:	No
On-site burner exemption:	No
Furnace exemption:	No
Used oil fuel burner:	No
Used oil processor:	No
User oil refiner:	No
Used oil fuel marketer to burner:	No
Used oil Specification marketer:	No
Used oil transfer facility:	No
Used oil transporter:	No
Off-site waste receiver:	Commercial status unknown

WA UW PUBLICATION SVC (Continued) **1001204071**

Violation Status: No violations found

Evaluation Action Summary:
Evaluation date: 08/14/1997
Evaluation: COMPLIANCE ASSISTANCE VISIT
Area of violation: Not reported
Date achieved compliance: Not reported
Evaluation lead agency: State

FINDS:

Registry ID: 110005406408

Environmental Interest/Information System
Washington Facility / Site Identification System (WA-FSIS) provides a means to query and display data maintained by the Washington Department of Ecology. This system contains key information for each facility/site that is currently, or has been, of interest to the Air Quality, Dam Safety, Hazardous Waste, Toxics Cleanup, and Water Quality Programs.

RCRAInfo is a national information system that supports the Resource Conservation and Recovery Act (RCRA) program through the tracking of events and activities related to facilities that generate, transport, and treat, store, or dispose of hazardous waste. RCRAInfo allows RCRA program staff to track the notification, permit, compliance, and corrective action activities required under RCRA.

ALLSITES:
Facility Id: 34374498
Latitude: 47.655900000000003
Longitude: -122.32069
Geographic location identifier (alias facid): 34374498
Facility Name: WA UW Publication Svc
Latitude Decimal Degrees: 47.655900000000003
Longitude Decimal Degrees: -122.32069
Coordinate Point Areal Extent Code: 99
Horizontal Accuracy Code: 99
Coordinate Point Geographic Position Code: 99
Location Verified Code: N

Geographic Location Identifier (Alias Facid): 34374498
Interaction (Aka Env Int) Type Code: HWG
Interaction (Aka Env Int) Description: Hazardous Waste Generator
Interaction Status: I
Federal Program Indentifier: WAR000011569
Interaction Start Date: 10/23/1996
Interaction End Date: 11/1/1999
prgm_facil: Not reported
cur_sys_pr: HAZWASTE
cur_sys_nm: TURBOWASTE

Geographic Location Identifier (Alias Facid): 34374498
Interaction (Aka Env Int) Type Code: HWP
Interaction (Aka Env Int) Description: Hazardous Waste Planner
Interaction Status: I

WA UW PUBLICATION SVC (Continued) **1001204071**

Federal Program Indentifier:	WAR000011569
Interaction Start Date:	1/1/2000
Interaction End Date:	4/1/2000
prgm_facil:	Not reported
cur_sys_pr:	HAZWASTE
cur_sys_nm:	HWPPRT

B6 **KING CNTY DNR WTD LAKE CITY REGULATOR ST** **RCRA-CESQG** **1005445404**
North **708 NE 40TH ST** **FINDS** **WAH000016758**
< 1/8 **SEATTLE, WA 98105** **ALLSITES**
0.064 mi. **MANIFEST**
336 ft. **Site 2 of 2 in cluster B**

Relative:
Higher

Actual:
66 ft.

RCRA-CESQG:

Date form received by agency:	02/12/2008
Facility name:	KING CNTY DNR WTD LAKE CITY REGULATOR ST
Facility address:	708 NE 40TH ST SEATTLE, WA 98105
EPA ID:	WAH000016758
Mailing address:	1400 W UTAH ST M/S WTP-NR-0100 SEATTLE, WA 98199
Contact:	KARL ZIMMER
Contact address:	1400 W UTAH ST M/S WTP-NR-0100 SEATTLE, WA 98199
Contact country:	US
Contact telephone:	(206)263-3955
Contact email:	Not reported
EPA Region:	10
Classification:	Conditionally Exempt Small Quantity Generator
Description:	Handler: generates 100 kg or less of hazardous waste per calendar month, and accumulates 1000 kg or less of hazardous waste at any time; or generates 1 kg or less of acutely hazardous waste per calendar month, and accumulates at any time: 1 kg or less of acutely hazardous waste; or 100 kg or less of any residue or contaminated soil, waste or other debris resulting from the cleanup of a spill, into or on any land or water, of acutely hazardous waste; or generates 100 kg or less of any residue or contaminated soil, waste or other debris resulting from the cleanup of a spill, into or on any land or water, of acutely hazardous waste during any calendar month, and accumulates at any time: 1 kg or less of acutely hazardous waste; or 100 kg or less of any residue or contaminated soil, waste or other debris resulting from the cleanup of a spill, into or on any land or water, of acutely hazardous waste

Owner/Operator Summary:

Owner/operator name:	KING COUNTY
Owner/operator address:	1400 W UTAH ST M/S WTP-NR-0100 SEATTLE, WA 98199
Owner/operator country:	US
Owner/operator telephone:	Not reported
Legal status:	County
Owner/Operator Type:	Operator
Owner/Op start date:	12/31/2002
Owner/Op end date:	Not reported

KING CNTY DNR WTD LAKE CITY REGULATOR ST (Continued) **1005445404**

Handler Activities Summary:

U.S. importer of hazardous waste:	No
Mixed waste (haz. and radioactive):	No
Recycler of hazardous waste:	No
Transporter of hazardous waste:	No
Treater, storer or disposer of HW:	No
Underground injection activity:	No
On-site burner exemption:	No
Furnace exemption:	No
Used oil fuel burner:	No
Used oil processor:	No
User oil refiner:	No
Used oil fuel marketer to burner:	No
Used oil Specification marketer:	No
Used oil transfer facility:	No
Used oil transporter:	No
Off-site waste receiver:	Commercial status unknown

Historical Generators:

Date form received by agency: 12/31/2007
Facility name: KING CNTY DNR WTD LAKE CITY REGULATOR ST
Classification: Not a generator, verified

Date form received by agency: 12/31/2005
Facility name: KING CNTY DNR WTD LAKE CITY REGULATOR ST
Classification: Not a generator, verified

Date form received by agency: 12/31/2003
Facility name: KING CNTY DNR WTD LAKE CITY REGULATOR ST
Classification: Not a generator, verified

Violation Status: No violations found

FINDS:

Registry ID: 110012560415

Environmental Interest/Information System

Washington Facility / Site Identification System (WA-FSIS) provides a means to query and display data maintained by the Washington Department of Ecology. This system contains key information for each facility/site that is currently, or has been, of interest to the Air Quality, Dam Safety, Hazardous Waste, Toxics Cleanup, and Water Quality Programs.

RCRAInfo is a national information system that supports the Resource Conservation and Recovery Act (RCRA) program through the tracking of events and activities related to facilities that generate, transport, and treat, store, or dispose of hazardous waste. RCRAInfo allows RCRA program staff to track the notification, permit, compliance, and corrective action activities required under RCRA.

ALLSITES:

Facility Id: 45631447
Latitude: 47.585770758648501

KING CNTY DNR WTD LAKE CITY REGULATOR ST (Continued) **1005445404**

Longitude:	-122.175321493635
Geographic location identifier (alias facid):	45631447
Facility Name:	King Cnty DNR WTD Lake City Regulator St
Latitude Decimal Degrees:	47.585770758599999
Longitude Decimal Degrees:	-122.175321494
Coordinate Point Areal Extent Code:	99
Horizontal Accuracy Code:	99
Coordinate Point Geographic Position Code:	8
Location Verified Code:	N

Geographic Location Identifier (Alias Facid):	45631447
Interaction (Aka Env Int) Type Code:	HWG
Interaction (Aka Env Int) Description:	Hazardous Waste Generator
Interaction Status:	I
Federal Program Indentifier:	WAH000016758
Interaction Start Date:	11/28/2001
Interaction End Date:	12/31/2008
prgm_facil:	Not reported
cur_sys_pr:	HAZWASTE
cur_sys_nm:	TURBOWASTE

Geographic Location Identifier (Alias Facid):	45631447
Interaction (Aka Env Int) Type Code:	HWOTHER
Interaction (Aka Env Int) Description:	Haz Waste Management Activity
Interaction Status:	A
Federal Program Indentifier:	WAH000016758
Interaction Start Date:	12/31/2008
Interaction End Date:	Not reported
prgm_facil:	Not reported
cur_sys_pr:	HAZWASTE
cur_sys_nm:	TURBOWASTE

WA MANIFEST:

Facility Site ID Number:	45631447
SWC Desc:	Not reported
FWC Desc:	Not reported
Form Comm:	Not reported
Data Year:	Not reported
Permit by Rule:	False
Treatment by Generator:	False
Mixed radioactive waste:	False
Importer of hazardous waste:	False
Immediate recycler:	False
Treatment/Storage/Disposal/Recycling Facility:	False
Generator of dangerous fuel waste:	False
Generator marketing to burner:	False
"Other marketers (i.e., blender, distributor, etc.)":	False
Utility boiler burner:	False
Industry boiler burner:	False
Industrial Furnace:	False
Smelter defferal:	False
Universal waste - batteries - generate:	False
Universal waste - thermostats - generate:	False
Universal waste - mercury - generate:	False
Universal waste - lamps - generate:	False
Universal waste - batteries - accumulate:	False

KING CNTY DNR WTD LAKE CITY REGULATOR ST (Continued) **1005445404**

Universal waste - thermostats - accumulate:	False
Universal waste - mercury - accumulate:	False
Universal waste - lamps - accumulate:	False
Destination Facility for Universal Waste:	False
Off-specification used oil burner - utility boiler:	False
Off-specification used oil burner - industrial boiler:	False
Off-specification used oil burner - industrial furnace:	False
EPA ID:	WAH000016758
Facility Address 2:	Not reported
TAX REG NBR:	578055920
NAICS CD:	48511
BUSINESS TYPE:	Not reported
MAIL NAME:	Not reported
MAIL ADDR LINE1:	1400 W UTAH ST
MAIL ADDR LINE2:	M/S WTP-NR-0100
MAIL CITY,ST,ZIP:	SEATTLE, WA 98199
MAIL COUNTRY:	UNITED STATES
LEGAL ORG NAME:	King Cnty DNR WTD
LEGAL ORG TYPE:	County
LEGAL ADDR LINE1:	King St Center
LEGAL ADDR LINE2:	201 S Jackson Ste 500
LEGAL CITY,ST,ZIP:	SEATTLE, WA 98104-3854
LEGAL COUNTRY:	UNITED STATES
LEGAL PHONE NBR:	(206)263-3699
LEGAL EFFECTIVE DATE:	12/31/2002
LAND ORG NAME:	King Cnty DNR WTD
LAND ORG TYPE:	County
LAND PERSON NAME:	Not reported
LAND ADDR LINE1:	King St Center
LAND ADDR LINE2:	201 S Jackson Ste 500
LAND CITY,ST,ZIP:	SEATTLE, WA 98104-3854
LAND COUNTRY:	UNITED STATES
LAND PHONE NBR:	(206)263-3699
OPERATOR ORG NAME:	King County
OPERATOR ORG TYPE:	County
OPERATOR ADDR LINE1:	2500 W Jameson St
OPERATOR CITY,ST,ZIP:	Seattle, WA 98199
OPERATOR COUNTRY:	UNITED STATES
OPERATOR PHONE NBR:	(206)263-3955
OPERATOR EFFECTIVE DATE:	12/31/02
SITE CONTACT NAME:	Karl Zimmer
SITE CONTACT ADDR LINE1:	2500 W Jameson St
SITE CONTACT ADDR LINE2:	M/S WPO-NR-0100
SITE CONTACT ZIP:	SEATTLE, WA 98199
SITE CONTACT COUNTRY:	UNITED STATES
SITE CONTACT PHONE NBR:	(206)263-3955
SITE CONTACT EMAIL:	Not reported
FORM CONTACT NAME:	Hien Nguyen
FORM CONTACT ADDR LINE1:	1400 W UTAH ST
FORM CONTACT ADDR LINE2:	M/S WTP-NR-0100
FORM CONTACT CITY,ST,ZIP:	SEATTLE, WA 98199
FORM CONTACT COUNTRY:	UNITED STATES
FORM CONTACT PHONE NBR:	(206)684-3809
FORM CONTACT EMAIL:	hein.nguyen@metrokc.gov
GEN STATUS CD:	SQG
MONTHLY GENERATION:	False
BATCH GENERATION:	False

KING CNTY DNR WTD LAKE CITY REGULATOR ST (Continued) **1005445404**

ONE TIME GENERATION:	False
TRANSPORTS OWN WASTE:	False
TRANSPORTS OTHRS WASTE:	False
RECYCLER ONSITE:	False
TRANSFER FACILITY:	False
OTHER EXEMPTION:	Not reported
UW BATTERY GEN:	False
USED OIL TRANSPORTER:	False
USED OIL TRANSFER FACLTY:	False
USED OIL PROCESSOR:	False
USED OIL REREFINER:	False
USED OIL FUEL MRKTR DIRECTS SHPMNTS:	False
USED OIL FUEL MRKTR MEETS SPECS:	False

Facility Site ID Number:	45631447
SWC Desc:	Not reported
FWC Desc:	Not reported
Form Comm:	Not reported
Data Year:	2009
Permit by Rule:	False
Treatment by Generator:	False
Mixed radioactive waste:	False
Importer of hazardous waste:	False
Immediate recycler:	False
Treatment/Storage/Disposal/Recycling Facility:	False
Generator of dangerous fuel waste:	False
Generator marketing to burner:	False
"Other marketers (i.e., blender, distributor, etc.)":	False
Utility boiler burner:	False
Industry boiler burner:	False
Industrial Furnace:	False
Smelter defferal:	False
Universal waste - batteries - generate:	False
Universal waste - thermostats - generate:	False
Universal waste - mercury - generate:	False
Universal waste - lamps - generate:	False
Universal waste - batteries - accumulate:	False
Universal waste - thermostats - accumulate:	False
Universal waste - mercury - accumulate:	False
Universal waste - lamps - accumulate:	False
Destination Facility for Universal Waste:	False
Off-specification used oil burner - utility boiler:	False
Off-specification used oil burner - industrial boiler:	False
Off-specification used oil burner - industrial furnace:	False
EPA ID:	WAH000016758
Facility Address 2:	Not reported
TAX REG NBR:	578055920
NAICS CD:	924110
BUSINESS TYPE:	Not reported
MAIL NAME:	Not reported
MAIL ADDR LINE1:	1400 W UTAH ST
MAIL ADDR LINE2:	M/S WTP-NR-0100
MAIL CITY,ST,ZIP:	SEATTLE, WA 98199
MAIL COUNTRY:	UNITED STATES
LEGAL ORG NAME:	King Cnty DNR WTD
LEGAL ORG TYPE:	County
LEGAL ADDR LINE1:	King St Center

KING CNTY DNR WTD LAKE CITY REGULATOR ST (Continued) **1005445404**

LEGAL ADDR LINE2:	201 S Jackson Ste 500
LEGAL CITY,ST,ZIP:	SEATTLE, WA 98104-3854
LEGAL COUNTRY:	UNITED STATES
LEGAL PHONE NBR:	(206)263-3699
LEGAL EFFECTIVE DATE:	12/31/2002
LAND ORG NAME:	King Cnty DNR WTD
LAND ORG TYPE:	County
LAND PERSON NAME:	Not reported
LAND ADDR LINE1:	King St Center
LAND ADDR LINE2:	201 S Jackson Ste 500
LAND CITY,ST,ZIP:	SEATTLE, WA 98104-3854
LAND COUNTRY:	UNITED STATES
LAND PHONE NBR:	(206)263-3699
OPERATOR ORG NAME:	King County
OPERATOR ORG TYPE:	County
OPERATOR ADDR LINE1:	2500 W Jameson St
OPERATOR CITY,ST,ZIP:	Seattle, WA 98199
OPERATOR COUNTRY:	UNITED STATES
OPERATOR PHONE NBR:	(206)263-3955
OPERATOR EFFECTIVE DATE:	12/31/2002
SITE CONTACT NAME:	Karl Zimmer
SITE CONTACT ADDR LINE1:	2500 W Jameson St
SITE CONTACT ADDR LINE2:	M/S WPO-NR-0100
SITE CONTACT ZIP:	SEATTLE, WA 98199
SITE CONTACT COUNTRY:	UNITED STATES
SITE CONTACT PHONE NBR:	(206)263-3955
SITE CONTACT EMAIL:	Not reported
FORM CONTACT NAME:	Hien Nguyen
FORM CONTACT ADDR LINE1:	1400 W UTAH ST
FORM CONTACT ADDR LINE2:	M/S WTP-NR-0100
FORM CONTACT CITY,ST,ZIP:	SEATTLE, WA 98199
FORM CONTACT COUNTRY:	UNITED STATES
FORM CONTACT PHONE NBR:	(206)684-3809
FORM CONTACT EMAIL:	hein.nguyen@metrokc.gov
GEN STATUS CD:	XQG
MONTHLY GENERATION:	False
BATCH GENERATION:	False
ONE TIME GENERATION:	False
TRANSPORTS OWN WASTE:	False
TRANSPORTS OTHRS WASTE:	False
RECYCLER ONSITE:	False
TRANSFER FACILITY:	False
OTHER EXEMPTION:	Not reported
UW BATTERY GEN:	False
USED OIL TRANSPORTER:	False
USED OIL TRANSFER FACLTY:	False
USED OIL PROCESSOR:	False
USED OIL REREFINER:	False
USED OIL FUEL MRKTR DIRECTS SHPMNTS:	False
USED OIL FUEL MRKTR MEETS SPECS:	False

Facility Site ID Number:	45631447
SWC Desc:	Not reported
FWC Desc:	Not reported
Form Comm:	Not reported
Data Year:	Not reported
Permit by Rule:	No

KING CNTY DNR WTD LAKE CITY REGULATOR ST (Continued) **1005445404**

Treatment by Generator:	No
Mixed radioactive waste:	No
Importer of hazardous waste:	No
Immediate recycler:	No
Treatment/Storage/Disposal/Recycling Facility:	No
Generator of dangerous fuel waste:	No
Generator marketing to burner:	No
"Other marketers (i.e., blender, distributor, etc.)":	No
Utility boiler burner:	No
Industry boiler burner:	No
Industrial Furnace:	No
Smelter defferal:	No
Universal waste - batteries - generate:	No
Universal waste - thermostats - generate:	No
Universal waste - mercury - generate:	No
Universal waste - lamps - generate:	No
Universal waste - batteries - accumulate:	No
Universal waste - thermostats - accumulate:	No
Universal waste - mercury - accumulate:	No
Universal waste - lamps - accumulate:	No
Destination Facility for Universal Waste:	No
Off-specification used oil burner - utility boiler:	No
Off-specification used oil burner - industrial boiler:	No
Off-specification used oil burner - industrial furnace:	No
EPA ID:	WAH000016758
Facility Address 2:	Not reported
TAX REG NBR:	578055920
NAICS CD:	48511
BUSINESS TYPE:	Not reported
MAIL NAME:	Not reported
MAIL ADDR LINE1:	1400 W UTAH ST
MAIL ADDR LINE2:	M/S WTP-NR-0100
MAIL CITY,ST,ZIP:	SEATTLE, WA 98199
MAIL COUNTRY:	UNITED STATES
LEGAL ORG NAME:	King Cnty DNR WTD
LEGAL ORG TYPE:	County
LEGAL ADDR LINE1:	King St Center
LEGAL ADDR LINE2:	201 S Jackson Ste 500
LEGAL CITY,ST,ZIP:	SEATTLE, WA 98104-3854
LEGAL COUNTRY:	UNITED STATES
LEGAL PHONE NBR:	(206)263-3699
LEGAL EFFECTIVE DATE:	12/31/2002
LAND ORG NAME:	King Cnty DNR WTD
LAND ORG TYPE:	County
LAND PERSON NAME:	Not reported
LAND ADDR LINE1:	King St Center
LAND ADDR LINE2:	201 S Jackson Ste 500
LAND CITY,ST,ZIP:	SEATTLE, WA 98104-3854
LAND COUNTRY:	UNITED STATES
LAND PHONE NBR:	(206)263-3699
OPERATOR ORG NAME:	King County
OPERATOR ORG TYPE:	County
OPERATOR ADDR LINE1:	2500 W Jameson St
OPERATOR CITY,ST,ZIP:	Seattle, WA 98199
OPERATOR COUNTRY:	UNITED STATES
OPERATOR PHONE NBR:	(206)263-3955
OPERATOR EFFECTIVE DATE:	12/31/2002

KING CNTY DNR WTD LAKE CITY REGULATOR ST (Continued) **1005445404**

SITE CONTACT NAME:	Karl Zimmer
SITE CONTACT ADDR LINE1:	2500 W Jameson St
SITE CONTACT ADDR LINE2:	M/S WPO-NR-0100
SITE CONTACT ZIP:	SEATTLE, WA 98199
SITE CONTACT COUNTRY:	UNITED STATES
SITE CONTACT PHONE NBR:	(206)263-3955
SITE CONTACT EMAIL:	Not reported
FORM CONTACT NAME:	Hien Nguyen
FORM CONTACT ADDR LINE1:	1400 W UTAH ST
FORM CONTACT ADDR LINE2:	M/S WTP-NR-0100
FORM CONTACT CITY,ST,ZIP:	SEATTLE, WA 98199
FORM CONTACT COUNTRY:	UNITED STATES
FORM CONTACT PHONE NBR:	(206)684-3809
FORM CONTACT EMAIL:	hein.nguyen@metrokc.gov
GEN STATUS CD:	SQG
MONTHLY GENERATION:	No
BATCH GENERATION:	No
ONE TIME GENERATION:	No
TRANSPORTS OWN WASTE:	No
TRANSPORTS OTHRS WASTE:	No
RECYCLER ONSITE:	No
TRANSFER FACILITY:	No
OTHER EXEMPTION:	Not reported
UW BATTERY GEN:	No
USED OIL TRANSPORTER:	No
USED OIL TRANSFER FACLTY:	No
USED OIL PROCESSOR:	No
USED OIL REREFINER:	No
USED OIL FUEL MRKTR DIRECTS SHPMNTS:	No
USED OIL FUEL MRKTR MEETS SPECS:	No

Facility Site ID Number:	45631447
SWC Desc:	Not reported
FWC Desc:	Not reported
Form Comm:	Not reported
Data Year:	2008
Permit by Rule:	False
Treatment by Generator:	False
Mixed radioactive waste:	False
Importer of hazardous waste:	False
Immediate recycler:	False
Treatment/Storage/Disposal/Recycling Facility:	False
Generator of dangerous fuel waste:	False
Generator marketing to burner:	False
"Other marketers (i.e., blender, distributor, etc.)":	False
Utility boiler burner:	False
Industry boiler burner:	False
Industrial Furnace:	False
Smelter defferal:	False
Universal waste - batteries - generate:	False
Universal waste - thermostats - generate:	False
Universal waste - mercury - generate:	False
Universal waste - lamps - generate:	False
Universal waste - batteries - accumulate:	False
Universal waste - thermostats - accumulate:	False
Universal waste - mercury - accumulate:	False
Universal waste - lamps - accumulate:	False

KING CNTY DNR WTD LAKE CITY REGULATOR ST (Continued) **1005445404**

Destination Facility for Universal Waste:	False
Off-specification used oil burner - utility boiler:	False
Off-specification used oil burner - industrial boiler:	False
Off-specification used oil burner - industrial furnace:	False
EPA ID:	WAH000016758
Facility Address 2:	Not reported
TAX REG NBR:	578055920
NAICS CD:	48511
BUSINESS TYPE:	Not reported
MAIL NAME:	Not reported
MAIL ADDR LINE1:	1400 W UTAH ST
MAIL ADDR LINE2:	M/S WTP-NR-0100
MAIL CITY,ST,ZIP:	SEATTLE, WA 98199
MAIL COUNTRY:	UNITED STATES
LEGAL ORG NAME:	King Cnty DNR WTD
LEGAL ORG TYPE:	County
LEGAL ADDR LINE1:	King St Center
LEGAL ADDR LINE2:	201 S Jackson Ste 500
LEGAL CITY,ST,ZIP:	SEATTLE, WA 98104-3854
LEGAL COUNTRY:	UNITED STATES
LEGAL PHONE NBR:	(206)263-3699
LEGAL EFFECTIVE DATE:	12/31/2002
LAND ORG NAME:	King Cnty DNR WTD
LAND ORG TYPE:	County
LAND PERSON NAME:	Not reported
LAND ADDR LINE1:	King St Center
LAND ADDR LINE2:	201 S Jackson Ste 500
LAND CITY,ST,ZIP:	SEATTLE, WA 98104-3854
LAND COUNTRY:	UNITED STATES
LAND PHONE NBR:	(206)263-3699
OPERATOR ORG NAME:	King County
OPERATOR ORG TYPE:	County
OPERATOR ADDR LINE1:	2500 W Jameson St
OPERATOR CITY,ST,ZIP:	Seattle, WA 98199
OPERATOR COUNTRY:	UNITED STATES
OPERATOR PHONE NBR:	(206)263-3955
OPERATOR EFFECTIVE DATE:	12/31/2002
SITE CONTACT NAME:	Karl Zimmer
SITE CONTACT ADDR LINE1:	2500 W Jameson St
SITE CONTACT ADDR LINE2:	M/S WPO-NR-0100
SITE CONTACT ZIP:	SEATTLE, WA 98199
SITE CONTACT COUNTRY:	UNITED STATES
SITE CONTACT PHONE NBR:	(206)263-3955
SITE CONTACT EMAIL:	Not reported
FORM CONTACT NAME:	Hien Nguyen
FORM CONTACT ADDR LINE1:	1400 W UTAH ST
FORM CONTACT ADDR LINE2:	M/S WTP-NR-0100
FORM CONTACT CITY,ST,ZIP:	SEATTLE, WA 98199
FORM CONTACT COUNTRY:	UNITED STATES
FORM CONTACT PHONE NBR:	(206)684-3809
FORM CONTACT EMAIL:	hein.nguyen@metrokc.gov
GEN STATUS CD:	XQG
MONTHLY GENERATION:	False
BATCH GENERATION:	False
ONE TIME GENERATION:	False
TRANSPORTS OWN WASTE:	False
TRANSPORTS OTHRS WASTE:	False

KING CNTY DNR WTD LAKE CITY REGULATOR ST (Continued) **1005445404**

RECYCLER ONSITE:	False
TRANSFER FACILITY:	False
OTHER EXEMPTION:	Not reported
UW BATTERY GEN:	False
USED OIL TRANSPORTER:	False
USED OIL TRANSFER FACLTY:	False
USED OIL PROCESSOR:	False
USED OIL REREFINER:	False
USED OIL FUEL MRKTR DIRECTS SHPMNTS:	False
USED OIL FUEL MRKTR MEETS SPECS:	False

Facility Site ID Number:	45631447
SWC Desc:	Not reported
FWC Desc:	Not reported
Form Comm:	Not reported
Data Year:	Not reported
Permit by Rule:	FALSE
Treatment by Generator:	FALSE
Mixed radioactive waste:	FALSE
Importer of hazardous waste:	FALSE
Immediate recycler:	FALSE
Treatment/Storage/Disposal/Recycling Facility:	FALSE
Generator of dangerous fuel waste:	FALSE
Generator marketing to burner:	FALSE
"Other marketers (i.e., blender, distributor, etc.)":	FALSE
Utility boiler burner:	FALSE
Industry boiler burner:	FALSE
Industrial Furnace:	FALSE
Smelter defferal:	FALSE
Universal waste - batteries - generate:	FALSE
Universal waste - thermostats - generate:	FALSE
Universal waste - mercury - generate:	FALSE
Universal waste - lamps - generate:	FALSE
Universal waste - batteries - accumulate:	FALSE
Universal waste - thermostats - accumulate:	FALSE
Universal waste - mercury - accumulate:	FALSE
Universal waste - lamps - accumulate:	FALSE
Destination Facility for Universal Waste:	FALSE
Off-specification used oil burner - utility boiler:	FALSE
Off-specification used oil burner - industrial boiler:	FALSE
Off-specification used oil burner - industrial furnace:	FALSE
EPA ID:	WAH000016758
Facility Address 2:	Not reported
TAX REG NBR:	578055920
NAICS CD:	48511
BUSINESS TYPE:	Not reported
MAIL NAME:	Not reported
MAIL ADDR LINE1:	1400 W UTAH ST
MAIL ADDR LINE2:	M/S WTP-NR-0100
MAIL CITY,ST,ZIP:	SEATTLE, WA 98199
MAIL COUNTRY:	UNITED STATES
LEGAL ORG NAME:	King Cnty DNR WTD
LEGAL ORG TYPE:	County
LEGAL ADDR LINE1:	King St Center
LEGAL ADDR LINE2:	201 S Jackson Ste 500
LEGAL CITY,ST,ZIP:	SEATTLE, WA 98104-3854
LEGAL COUNTRY:	UNITED STATES

KING CNTY DNR WTD LAKE CITY REGULATOR ST (Continued) **1005445404**

LEGAL PHONE NBR:	(206)263-3699
LEGAL EFFECTIVE DATE:	12/31/2002
LAND ORG NAME:	King Cnty DNR WTD
LAND ORG TYPE:	County
LAND PERSON NAME:	Not reported
LAND ADDR LINE1:	King St Center
LAND ADDR LINE2:	201 S Jackson Ste 500
LAND CITY,ST,ZIP:	SEATTLE, WA 98104-3854
LAND COUNTRY:	UNITED STATES
LAND PHONE NBR:	(206)263-3699
OPERATOR ORG NAME:	King County
OPERATOR ORG TYPE:	County
OPERATOR ADDR LINE1:	2500 W Jameson St
OPERATOR CITY,ST,ZIP:	Seattle, WA 98199
OPERATOR COUNTRY:	UNITED STATES
OPERATOR PHONE NBR:	(206)263-3955
OPERATOR EFFECTIVE DATE:	12/31/2002
SITE CONTACT NAME:	Karl Zimmer
SITE CONTACT ADDR LINE1:	2500 W Jameson St
SITE CONTACT ADDR LINE2:	M/S WPO-NR-0100
SITE CONTACT ZIP:	SEATTLE, WA 98199
SITE CONTACT COUNTRY:	UNITED STATES
SITE CONTACT PHONE NBR:	(206)263-3955
SITE CONTACT EMAIL:	Not reported
FORM CONTACT NAME:	Hien Nguyen
FORM CONTACT ADDR LINE1:	1400 W UTAH ST
FORM CONTACT ADDR LINE2:	M/S WTP-NR-0100
FORM CONTACT CITY,ST,ZIP:	SEATTLE, WA 98199
FORM CONTACT COUNTRY:	UNITED STATES
FORM CONTACT PHONE NBR:	(206)684-3809
FORM CONTACT EMAIL:	hein.nguyen@metrokc.gov
GEN STATUS CD:	SQG
MONTHLY GENERATION:	FALSE
BATCH GENERATION:	FALSE
ONE TIME GENERATION:	FALSE
TRANSPORTS OWN WASTE:	FALSE
TRANSPORTS OTHRS WASTE:	FALSE
RECYCLER ONSITE:	FALSE
TRANSFER FACILITY:	FALSE
OTHER EXEMPTION:	Not reported
UW BATTERY GEN:	FALSE
USED OIL TRANSPORTER:	FALSE
USED OIL TRANSFER FACLTY:	FALSE
USED OIL PROCESSOR:	FALSE
USED OIL REREFINER:	FALSE
USED OIL FUEL MRKTR DIRECTS SHPMNTS:	FALSE
USED OIL FUEL MRKTR MEETS SPECS:	FALSE

Click this hyperlink while viewing on your computer to access additional WA MANIFEST: detail in the EDR Site Report.

C7
ENE
< 1/8
0.110 mi.
583 ft.

MC GINTY WOODROW
4011 ROOSEVELT WAY
SEATTLE, WA

EDR Historical Auto Stations **1009371750**
N/A

Site 1 of 6 in cluster C

Relative:
Higher

Actual:
88 ft.

EDR Historical Auto Stations:

Name:	CROCKER VAN E
Year:	1935
Type:	GASOLINE AND OIL SERVICE STATIONS
Name:	STADIUM AUTO SERVICE
Year:	1940
Type:	GASOLINE AND OIL SERVICE STATIONS
Name:	MC GINTY WOODROW
Year:	1944
Type:	GASOLINE AND OIL SERVICE STATIONS

C8
ENE
< 1/8
0.113 mi.
599 ft.

ANARDE JOHN M
4019 ROOSEVELT WAY
SEATTLE, WA

EDR Historical Auto Stations **1009371794**
N/A

Site 2 of 6 in cluster C

Relative:
Higher

Actual:
88 ft.

EDR Historical Auto Stations:

Name:	ANARDE JOHN M
Year:	1935
Type:	GASOLINE AND OIL SERVICE STATIONS

C9
ENE
< 1/8
0.113 mi.
599 ft.

SERVICE DYE WORKS
4010 ROOSEVELT WAY
SEATTLE, WA

EDR Historical Cleaners **1009343621**
N/A

Site 3 of 6 in cluster C

Relative:
Higher

Actual:
88 ft.

EDR Historical Cleaners:

Name:	SERVICE DYE WORKS
Year:	1935
Type:	CLOTHES PRESSERS AND CLEANERS

C10
ENE
< 1/8
0.117 mi.
616 ft.

CHILDE AND ANDERSON
4033 ROOSEVELT WAY
SEATTLE, WA

EDR Historical Auto Stations **1009371920**
N/A

Site 4 of 6 in cluster C

Relative:
Higher

Actual:
90 ft.

EDR Historical Auto Stations:

Name:	UNIVERSITY WILLYS KNIGHT
Year:	1935
Type:	AUTOMOBILE REPAIRING
Name:	CHILDE AND ANDERSON
Year:	1940
Type:	AUTOMOBILE REPAIRING
Name:	CHILDE AND ANDERSON

CHILDE AND ANDERSON (Continued) **1009371920**

Year: 1944
Type: AUTOMOBILE REPAIRING

C11
ENE
< 1/8
0.118 mi.
626 ft.

WEST COAST BUMP SHOP
4035 ROOSEVELT WAY
SEATTLE, WA

EDR Historical Auto Stations **1009371925**
N/A

Site 5 of 6 in cluster C

Relative:
Higher

Actual:
89 ft.

EDR Historical Auto Stations:
Name: WEST COAST BUMP SHOP
Year: 1940
Type: AUTOMOBILE REPAIRING

Name: WEST COAST BUMP SHOP
Year: 1944
Type: AUTOMOBILE REPAIRING

C12
ENE
< 1/8
0.122 mi.
643 ft.

WA UW HENDERSON HILL
1013 NE 40TH ST
SEATTLE, WA 98105

RCRA-CESQG **1001969778**
FINDS **WAR000009464**
ALLSITES

Site 6 of 6 in cluster C

Relative:
Higher

Actual:
84 ft.

RCRA-CESQG:
Date form received by agency: 03/02/2000
Facility name: WA UW HENDERSON HILL
Facility address: 1013 NE 40TH ST
SEATTLE, WA 98105
EPA ID: WAR000009464
Mailing address: PO BOX 354400
SEATTLE, WA 98195-4400
Contact: DAVE LUNDSTROM
Contact address: PO BOX 354400
SEATTLE, WA 98195-4400
Contact country: US
Contact telephone: (206)685-2848
Contact email: Not reported
EPA Region: 10
Classification: Conditionally Exempt Small Quantity Generator
Description: Handler: generates 100 kg or less of hazardous waste per calendar month, and accumulates 1000 kg or less of hazardous waste at any time; or generates 1 kg or less of acutely hazardous waste per calendar month, and accumulates at any time: 1 kg or less of acutely hazardous waste; or 100 kg or less of any residue or contaminated soil, waste or other debris resulting from the cleanup of a spill, into or on any land or water, of acutely hazardous waste; or generates 100 kg or less of any residue or contaminated soil, waste or other debris resulting from the cleanup of a spill, into or on any land or water, of acutely hazardous waste during any calendar month, and accumulates at any time: 1 kg or less of acutely hazardous waste; or 100 kg or less of any residue or contaminated soil, waste or other debris resulting from the cleanup of a spill, into or on any land or water, of acutely hazardous waste

WA UW HENDERSON HILL (Continued) **1001969778**

Owner/Operator Summary:

Owner/operator name:	WA UW
Owner/operator address:	PO BOX 354400 SEATTLE, WA 98195
Owner/operator country:	US
Owner/operator telephone:	Not reported
Legal status:	Private
Owner/Operator Type:	Owner
Owner/Op start date:	11/14/1996
Owner/Op end date:	Not reported

Handler Activities Summary:

U.S. importer of hazardous waste:	No
Mixed waste (haz. and radioactive):	No
Recycler of hazardous waste:	No
Transporter of hazardous waste:	No
Treater, storer or disposer of HW:	No
Underground injection activity:	No
On-site burner exemption:	No
Furnace exemption:	No
Used oil fuel burner:	No
Used oil processor:	No
User oil refiner:	No
Used oil fuel marketer to burner:	No
Used oil Specification marketer:	No
Used oil transfer facility:	No
Used oil transporter:	No
Off-site waste receiver:	Commercial status unknown

Violation Status: No violations found

FINDS:

Registry ID: 110005405141

Environmental Interest/Information System

Washington Facility / Site Identification System (WA-FSIS) provides a means to query and display data maintained by the Washington Department of Ecology. This system contains key information for each facility/site that is currently, or has been, of interest to the Air Quality, Dam Safety, Hazardous Waste, Toxics Cleanup, and Water Quality Programs.

RCRAInfo is a national information system that supports the Resource Conservation and Recovery Act (RCRA) program through the tracking of events and activities related to facilities that generate, transport, and treat, store, or dispose of hazardous waste. RCRAInfo allows RCRA program staff to track the notification, permit, compliance, and corrective action activities required under RCRA.

ALLSITES:

Facility Id:	8263192
Latitude:	47.655500000000004
Longitude:	-122.31753
Geographic location identifier (alias facid):	8263192

WA UW HENDERSON HILL (Continued) **1001969778**

Facility Name:	WA UW Henderson Hill
Latitude Decimal Degrees:	47.655500000000004
Longitude Decimal Degrees:	-122.31753
Coordinate Point Areal Extent Code:	99
Horizontal Accuracy Code:	99
Coordinate Point Geographic Position Code:	99
Location Verified Code:	N
Geographic Location Identifier (Alias Facid):	8263192
Interaction (Aka Env Int) Type Code:	HWG
Interaction (Aka Env Int) Description:	Hazardous Waste Generator
Interaction Status:	I
Federal Program Indentifier:	WAR000009464
Interaction Start Date:	6/12/1996
Interaction End Date:	11/1/1999
prgm_facil:	Not reported
cur_sys_pr:	HAZWASTE
cur_sys_nm:	TURBOWASTE

D13 **FLYING A YACHT SERVICE INC** **RCRA-NonGen** **1000850503**
SE **915 NE BOAT ST** **FINDS** **WAD988524443**
1/8-1/4 **SEATTLE, WA 98105**
0.129 mi.
680 ft. **Site 1 of 2 in cluster D**

Relative:
Lower

Actual:
26 ft.

RCRA-NonGen:

Date form received by agency:	03/04/1998
Facility name:	FLYING A YACHT SERVICE INC
Facility address:	915 NE BOAT ST SEATTLE, WA 981056603
EPA ID:	WAD988524443
Mailing address:	515 N 103RD ST SEATTLE, WA 98133-9201
Contact:	ARNOLD NORDWALL
Contact address:	515 N 103RD ST SEATTLE, WA 98133-9201
Contact country:	US
Contact telephone:	(206)633-3741
Contact email:	Not reported
EPA Region:	10
Land type:	Private
Classification:	Non-Generator
Description:	Handler: Non-Generators do not presently generate hazardous waste

Owner/Operator Summary:

Owner/operator name:	FLYING A YACHT SERVICE INC
Owner/operator address:	515 N 103RD ST SEATTLE, WA 98133
Owner/operator country:	US
Owner/operator telephone:	Not reported
Legal status:	Private
Owner/Operator Type:	Operator
Owner/Op start date:	01/01/1997
Owner/Op end date:	Not reported

FLYING A YACHT SERVICE INC (Continued) **1000850503**

Handler Activities Summary:

U.S. importer of hazardous waste:	No
Mixed waste (haz. and radioactive):	No
Recycler of hazardous waste:	No
Transporter of hazardous waste:	No
Treater, storer or disposer of HW:	No
Underground injection activity:	No
On-site burner exemption:	No
Furnace exemption:	No
Used oil fuel burner:	No
Used oil processor:	No
User oil refiner:	No
Used oil fuel marketer to burner:	No
Used oil Specification marketer:	No
Used oil transfer facility:	No
Used oil transporter:	No
Off-site waste receiver:	Commercial status unknown

Violation Status: No violations found

Evaluation Action Summary:

Evaluation date:	11/25/1997
Evaluation:	COMPLIANCE ASSISTANCE VISIT
Area of violation:	Not reported
Date achieved compliance:	Not reported
Evaluation lead agency:	State

FINDS:

Registry ID: 110005389098

Environmental Interest/Information System

Washington Facility / Site Identification System (WA-FSIS) provides a means to query and display data maintained by the Washington Department of Ecology. This system contains key information for each facility/site that is currently, or has been, of interest to the Air Quality, Dam Safety, Hazardous Waste, Toxics Cleanup, and Water Quality Programs.

RCRAInfo is a national information system that supports the Resource Conservation and Recovery Act (RCRA) program through the tracking of events and activities related to facilities that generate, transport, and treat, store, or dispose of hazardous waste. RCRAInfo allows RCRA program staff to track the notification, permit, compliance, and corrective action activities required under RCRA.

PCS (Permit Compliance System) is a computerized management information system that contains data on National Pollutant Discharge Elimination System (NPDES) permit holding facilities. PCS tracks the permit, compliance, and enforcement status of NPDES facilities.

D14 SE 1/8-1/4 0.129 mi. 680 ft. | **YACHT PERFORMANCE CENTER 915 NE BOAT ST SEATTLE, WA** | **ALLSITES NPDES** | **S107863104 N/A**

Site 2 of 2 in cluster D

Relative: Lower

Actual: 26 ft.

ALLSITES:

Facility Id:	41182324
Latitude:	47.654269999999997
Longitude:	-122.31846
Geographic location identifier (alias facid):	41182324
Facility Name:	YACHT PERFORMANCE CENTER
Latitude Decimal Degrees:	47.654269999999997
Longitude Decimal Degrees:	-122.31846
Coordinate Point Areal Extent Code:	99
Horizontal Accuracy Code:	99
Coordinate Point Geographic Position Code:	8
Location Verified Code:	Y

Geographic Location Identifier (Alias Facid):	41182324
Interaction (Aka Env Int) Type Code:	BOATGP
Interaction (Aka Env Int) Description:	Boatyard GP
Interaction Status:	A
Federal Program Indentifier:	WAG030106
Interaction Start Date:	3/1/1998
Interaction End Date:	Not reported
prgm_facil:	YACHT PERFORMANCE CENTER
cur_sys_pr:	WATQUAL
cur_sys_nm:	PARIS

Geographic Location Identifier (Alias Facid):	41182324
Interaction (Aka Env Int) Type Code:	HWG
Interaction (Aka Env Int) Description:	Hazardous Waste Generator
Interaction Status:	I
Federal Program Indentifier:	WAD988524443
Interaction Start Date:	9/7/1993
Interaction End Date:	12/31/1994
prgm_facil:	Not reported
cur_sys_pr:	HAZWASTE
cur_sys_nm:	TURBOWASTE

NPDES:

Facility Status:	Active
Is Major:	N
Facility Type:	Boatyard GP
Latitude:	47.65427
Longitude:	122.31846
Permit ID:	WAG030106
Permit Issue Date:	11/2/2005
Ecology Contact:	Greg Stegman
Ecology Contact Phone:	(425) 649-7019
WRIA:	Cedar-Sammamish
Permit Expiration Date:	11/2/2010
Effective Date:	12/2/2005

Facility Status:	Active
Is Major:	N
Facility Type:	Boatyard GP

YACHT PERFORMANCE CENTER (Continued) **S107863104**

Latitude:	47.65427
Longitude:	122.31846
Permit ID:	WAG030106
Permit Issue Date:	12/8/1997
Ecology Contact:	Greg Stegman
Ecology Contact Phone:	(425) 649-7019
WRIA:	Cedar-Sammamish
Permit Expiration Date:	12/8/2002
Effective Date:	3/1/1998

Facility Status:	Active
Is Major:	N
Facility Type:	Boatyard GP
Latitude:	47.65427
Longitude:	122.31846
Permit ID:	WAG030106
Permit Issue Date:	11/1/2005
Ecology Contact:	Greg Stegman
Ecology Contact Phone:	(425) 649-7019
WRIA:	Cedar-Sammamish
Permit Expiration Date:	12/31/2005
Effective Date:	12/2/2005

15
WSW
1/8-1/4
0.152 mi.
801 ft.

CHIHULY INC
509 NE NORTHLAKE WAY
SEATTLE, WA 98105

RCRA-NonGen **1001128613**
ALLSITES **WAR000011676**

Relative:
Lower

Actual:
26 ft.

RCRA-NonGen:

Date form received by agency:	10/29/2003
Facility name:	CHIHULY INC
Facility address:	509 NE NORTHLAKE WAY SEATTLE, WA 98105
EPA ID:	WAR000011676
Mailing address:	1111 NW 50TH ST SEATTLE, WA 98107-5120
Contact:	NILS CHRISTIAN
Contact address:	1111 NW 50TH ST SEATTLE, WA 98107-5120
Contact country:	US
Contact telephone:	(206)781-8707
Contact email:	Not reported
EPA Region:	10
Classification:	Non-Generator
Description:	Handler: Non-Generators do not presently generate hazardous waste

Owner/Operator Summary:

Owner/operator name:	MARK BENNETT
Owner/operator address:	1111 NW 50TH ST SEATTLE, WA 98107
Owner/operator country:	US
Owner/operator telephone:	Not reported
Legal status:	Private
Owner/Operator Type:	Operator
Owner/Op start date:	01/09/1997
Owner/Op end date:	Not reported

CHIHULY INC (Continued) **1001128613**

Handler Activities Summary:

U.S. importer of hazardous waste:	No
Mixed waste (haz. and radioactive):	No
Recycler of hazardous waste:	No
Transporter of hazardous waste:	No
Treater, storer or disposer of HW:	No
Underground injection activity:	No
On-site burner exemption:	No
Furnace exemption:	No
Used oil fuel burner:	No
Used oil processor:	No
User oil refiner:	No
Used oil fuel marketer to burner:	No
Used oil Specification marketer:	No
Used oil transfer facility:	No
Used oil transporter:	No
Off-site waste receiver:	Commercial status unknown

Violation Status: No violations found

ALLSITES:

Facility Id:	38684562
Latitude:	47.653770000000002
Longitude:	-122.324358
Geographic location identifier (alias facid):	38684562
Facility Name:	Chihuly Inc
Latitude Decimal Degrees:	47.653770000000002
Longitude Decimal Degrees:	-122.324358
Coordinate Point Areal Extent Code:	99
Horizontal Accuracy Code:	99
Coordinate Point Geographic Position Code:	8
Location Verified Code:	N
Geographic Location Identifier (Alias Facid):	38684562
Interaction (Aka Env Int) Type Code:	HWG
Interaction (Aka Env Int) Description:	Hazardous Waste Generator
Interaction Status:	I
Federal Program Indentifier:	WAR000011676
Interaction Start Date:	1/9/1997
Interaction End Date:	12/31/2002
prgm_facil:	Not reported
cur_sys_pr:	HAZWASTE
cur_sys_nm:	TURBOWASTE

E16 **COX MAY R** **EDR Historical Cleaners** **1009343699**
NE **4034 ROOSEVELT WAY** **N/A**
1/8-1/4 **SEATTLE, WA**
0.152 mi.
805 ft. **Site 1 of 2 in cluster E**

Relative:
Higher

Actual:
101 ft.

EDR Historical Cleaners:

Name:	BREMISER FRANK C
Year:	1935
Type:	CLOTHES PRESSERS AND CLEANERS
Name:	JIFFY CLEANERS
Year:	1935

COX MAY R (Continued) **1009343699**

Type: CLOTHES PRESSERS AND CLEANERS

Name: COX MAY R
Year: 1940
Type: CLOTHES PRESSERS AND CLEANERS

---

17 WNW 1/8-1/4 0.154 mi. 811 ft. | **I5 TRUCK CLIFFHANGER** | **RCRA-NonGen FINDS** | **1000878820 WAD988521456**
UNDER I5 SB AT NORTHEAST 40TH STREET AND PASADENA
SEATTLE, WA 98105

Relative: Higher

Actual: 99 ft.

RCRA-NonGen:

Date form received by agency:	06/21/1993
Facility name:	I5 TRUCK CLIFFHANGER
Facility address:	UNDER I5 SB AT NE 40TH ST & PA SEATTLE, WA 98105
EPA ID:	WAD988521456
Mailing address:	3190 160TH AVE SE BELLEVUE, WA 98008-5452
Contact:	BRUCE BARBOUR
Contact address:	3190 160TH AVE SE BELLEVUE, WA 98008-5452
Contact country:	US
Contact telephone:	(425)649-7141
Contact email:	Not reported
EPA Region:	10
Classification:	Non-Generator
Description:	Handler: Non-Generators do not presently generate hazardous waste

Owner/Operator Summary:

Owner/operator name:	WA ECY
Owner/operator address:	3190 160TH AVE SE BELLEVUE, WA 98008
Owner/operator country:	US
Owner/operator telephone:	Not reported
Legal status:	Private
Owner/Operator Type:	Owner
Owner/Op start date:	06/21/1993
Owner/Op end date:	Not reported

Handler Activities Summary:

U.S. importer of hazardous waste:	No
Mixed waste (haz. and radioactive):	No
Recycler of hazardous waste:	No
Transporter of hazardous waste:	No
Treater, storer or disposer of HW:	No
Underground injection activity:	No
On-site burner exemption:	No
Furnace exemption:	No
Used oil fuel burner:	No
Used oil processor:	No
User oil refiner:	No
Used oil fuel marketer to burner:	No
Used oil Specification marketer:	No
Used oil transfer facility:	No
Used oil transporter:	No

I5 TRUCK CLIFFHANGER (Continued) **1000878820**

Off-site waste receiver: Commercial status unknown

Violation Status: No violations found

FINDS:

Registry ID: 110008225740

Environmental Interest/Information System
RCRAInfo is a national information system that supports the Resource Conservation and Recovery Act (RCRA) program through the tracking of events and activities related to facilities that generate, transport, and treat, store, or dispose of hazardous waste. RCRAInfo allows RCRA program staff to track the notification, permit, compliance, and corrective action activities required under RCRA.

E18 NE 1/8-1/4 0.154 mi. 815 ft. | **GORDON AND BELL 4044 ROOSEVELT WAY SEATTLE, WA** | **EDR Historical Auto Stations** | **1009371960 N/A**

Site 2 of 2 in cluster E

Relative: Higher

Actual: 102 ft.

EDR Historical Auto Stations:

Name: HAUSER CEARLEY CO
Year: 1935
Type: GASOLINE AND OIL SERVICE STATIONS

Name: GORDON AND BELL
Year: 1940
Type: GASOLINE AND OIL SERVICE STATIONS

Name: GORDON AND BELL
Year: 1944
Type: GASOLINE AND OIL SERVICE STATIONS

Name: GORDON AND BELL
Year: 1955
Type: GAS STATIONS

F19 NE 1/8-1/4 0.166 mi. 876 ft. | **WA UW FOREST RESOURCES 4043 ROOSEVELT WAY NE SEATTLE, WA 98105** | **RCRA-NonGen FINDS ALLSITES** | **1004793128 WA0000026666**

Site 1 of 2 in cluster F

Relative: Higher

Actual: 108 ft.

RCRA-NonGen:

Date form received by agency: 07/27/2000
Facility name: WA UW FOREST RESOURCES
Facility address: 4043 ROOSEVELT WAY NE
SEATTLE, WA 98105
EPA ID: WA0000026666
Mailing address: PO BOX 354400
SEATTLE, WA 98195-4400
Contact: DAVE LUNDSTROM
Contact address: PO BOX 354400
SEATTLE, WA 98195-4400

WA UW FOREST RESOURCES (Continued) **1004793128**

Contact country: US
Contact telephone: (206)685-2848
Contact email: Not reported
EPA Region: 10
Classification: Non-Generator
Description: Handler: Non-Generators do not presently generate hazardous waste

Owner/Operator Summary:
Owner/operator name: WA UW
Owner/operator address: PO BOX 354400
SEATTLE, WA 98195
Owner/operator country: US
Owner/operator telephone: Not reported
Legal status: Private
Owner/Operator Type: Operator
Owner/Op start date: 08/22/1996
Owner/Op end date: Not reported

Handler Activities Summary:
U.S. importer of hazardous waste: No
Mixed waste (haz. and radioactive): No
Recycler of hazardous waste: No
Transporter of hazardous waste: No
Treater, storer or disposer of HW: No
Underground injection activity: No
On-site burner exemption: No
Furnace exemption: No
Used oil fuel burner: No
Used oil processor: No
User oil refiner: No
Used oil fuel marketer to burner: No
Used oil Specification marketer: No
Used oil transfer facility: No
Used oil transporter: No
Off-site waste receiver: Commercial status unknown

Violation Status: No violations found

FINDS:

Registry ID: 110005301182

Environmental Interest/Information System
RCRAInfo is a national information system that supports the Resource Conservation and Recovery Act (RCRA) program through the tracking of events and activities related to facilities that generate, transport, and treat, store, or dispose of hazardous waste. RCRAInfo allows RCRA program staff to track the notification, permit, compliance, and corrective action activities required under RCRA.

ALLSITES:
Facility Id: 94236937
Latitude: 47.655880000000003
Longitude: -122.31771999999999
Geographic location identifier (alias facid): 94236937

WA UW FOREST RESOURCES (Continued) **1004793128**

Facility Name:	WA UW Forest Resources
Latitude Decimal Degrees:	47.655880000000003
Longitude Decimal Degrees:	-122.31771999999999
Coordinate Point Areal Extent Code:	99
Horizontal Accuracy Code:	99
Coordinate Point Geographic Position Code:	99
Location Verified Code:	N
Geographic Location Identifier (Alias Facid):	94236937
Interaction (Aka Env Int) Type Code:	HWG
Interaction (Aka Env Int) Description:	Hazardous Waste Generator
Interaction Status:	I
Federal Program Indentifier:	WA0000026666
Interaction Start Date:	10/13/1993
Interaction End Date:	12/31/1999
prgm_facil:	Not reported
cur_sys_pr:	HAZWASTE
cur_sys_nm:	TURBOWASTE

20
NNE
1/8-1/4
0.176 mi.
931 ft.

USWCOM SEATTLE CAMPUS CO
801 NE 42ND
SEATTLE, WA 98105

RCRA-NonGen **1000179499**
FINDS **WAT540012804**
ALLSITES
UST

Relative:
Higher

Actual:
118 ft.

RCRA-NonGen:

Date form received by agency:	11/21/1997
Facility name:	USWCOM SEATTLE CAMPUS CO
Facility address:	801 NE 42ND SEATTLE, WA 98105
EPA ID:	WAT540012804
Mailing address:	7235 S 228TH ST KENT, WA 98032-2929
Contact:	EMMA HOPE
Contact address:	7235 S 228TH ST KENT, WA 98032-2929
Contact country:	US
Contact telephone:	(253)859-6505
Contact email:	Not reported
EPA Region:	10
Classification:	Non-Generator
Description:	Handler: Non-Generators do not presently generate hazardous waste

Owner/Operator Summary:

Owner/operator name:	QWEST CORP
Owner/operator address:	7235 S 228TH ST KENT, WA 98032
Owner/operator country:	US
Owner/operator telephone:	Not reported
Legal status:	Private
Owner/Operator Type:	Owner
Owner/Op start date:	05/03/1996
Owner/Op end date:	Not reported

Handler Activities Summary:

U.S. importer of hazardous waste: No

USWCOM SEATTLE CAMPUS CO (Continued) **1000179499**

Mixed waste (haz. and radioactive): No
Recycler of hazardous waste: No
Transporter of hazardous waste: No
Treater, storer or disposer of HW: No
Underground injection activity: No
On-site burner exemption: No
Furnace exemption: No
Used oil fuel burner: No
Used oil processor: No
User oil refiner: No
Used oil fuel marketer to burner: No
Used oil Specification marketer: No
Used oil transfer facility: No
Used oil transporter: No
Off-site waste receiver: Commercial status unknown

Violation Status: No violations found

FINDS:

Registry ID: 110009513268

Environmental Interest/Information System
Washington Facility / Site Identification System (WA-FSIS) provides a means to query and display data maintained by the Washington Department of Ecology. This system contains key information for each facility/site that is currently, or has been, of interest to the Air Quality, Dam Safety, Hazardous Waste, Toxics Cleanup, and Water Quality Programs.

RCRAInfo is a national information system that supports the Resource Conservation and Recovery Act (RCRA) program through the tracking of events and activities related to facilities that generate, transport, and treat, store, or dispose of hazardous waste. RCRAInfo allows RCRA program staff to track the notification, permit, compliance, and corrective action activities required under RCRA.

ALLSITES:
Facility Id: 52831198
Latitude: 47.657440000000001
Longitude: -122.320887
Geographic location identifier (alias facid): 52831198
Facility Name: USWCOM Seattle Campus Co
Latitude Decimal Degrees: 47.657440000000001
Longitude Decimal Degrees: -122.320887
Coordinate Point Areal Extent Code: 4
Horizontal Accuracy Code: 6
Coordinate Point Geographic Position Code: 5
Location Verified Code: N

Geographic Location Identifier (Alias Facid): 52831198
Interaction (Aka Env Int) Type Code: HWG
Interaction (Aka Env Int) Description: Hazardous Waste Generator
Interaction Status: I
Federal Program Indentifier: WAT540012804
Interaction Start Date: 3/23/1981

USWCOM SEATTLE CAMPUS CO (Continued) **1000179499**

Interaction End Date:	12/31/1996
prgm_facil:	Not reported
cur_sys_pr:	HAZWASTE
cur_sys_nm:	TURBOWASTE

Geographic Location Identifier (Alias Facid):	52831198
Interaction (Aka Env Int) Type Code:	UST
Interaction (Aka Env Int) Description:	Underground Storage Tank
Interaction Status:	A
Federal Program Indentifier:	10016
Interaction Start Date:	1/1/1962
Interaction End Date:	Not reported
prgm_facil:	Qwest Corporation 1
cur_sys_pr:	TOXICS
cur_sys_nm:	ISIS

Geographic Location Identifier (Alias Facid):	52831198
Interaction (Aka Env Int) Type Code:	TIER2
Interaction (Aka Env Int) Description:	Emergency/Haz Chem Rpt TIER2
Interaction Status:	A
Federal Program Indentifier:	WAT540012804
Interaction Start Date:	1/1/1993
Interaction End Date:	Not reported
prgm_facil:	Not reported
cur_sys_pr:	HAZWASTE
cur_sys_nm:	EPCRA

UST:

Facility ID:	52831198
Site ID:	10016
Lat Deg:	47
Lat Min:	39
Lat Sec:	26.7840000000041
Long Deg:	-122
Long Min:	19
Long Sec:	15.1931999999965
UBI:	6012957930010011
Phone Number:	2063467532

Tank ID:	43687
Tank Name:	1-POWER
Install Date:	1/1/1962
Capacity:	111 TO 1,100 Gallons
Tank Upgrade Date:	1/1/0001
TankSystem Status:	Closed in Place
TankSystem Status Change Date:	2/25/1998
Tank Status:	Closed in Place
Tank Permit Expiration Date:	1/31/1998
Tank Closure Date:	1/1/0001
Tank Pumping System:	Suction System Tank Check Valve
Tank Spill Prevention:	None
Tank Overfill Prevention:	None
Tank Material:	Not reported
Tank Construction:	Single Wall Tank
Tank Tightness Test:	Not reported
Tank Corrosion Protection:	None

USWCOM SEATTLE CAMPUS CO (Continued) **1000179499**

Pipe Material:	Not reported
Pipe Construction:	Single Wall Pipe
Pipe Primary Release Detection:	Not reported
Pipe Second Release Detection:	Not reported
Pipe Corrosion Protection:	None
Tank Primary Release Detection:	Weekly Manual Gauging
Tank Second Release Detection:	Not reported
Pipe Tightness Test:	Every 3 Years (suction tank check valve)
Tank Actual Status Date:	8/6/1996
Tag Number:	A0907

Tank ID:	43725
Tank Name:	2-POWER
Install Date:	1/1/1971
Capacity:	5,000 to 9,999 Gallons
Tank Upgrade Date:	1/1/0001
TankSystem Status:	Removed
TankSystem Status Change Date:	2/25/1998
Tank Status:	Removed
Tank Permit Expiration Date:	1/31/1998
Tank Closure Date:	1/1/0001
Tank Pumping System:	Suction System Tank Check Valve
Tank Spill Prevention:	None
Tank Overfill Prevention:	None
Tank Material:	Not reported
Tank Construction:	Single Wall Tank
Tank Tightness Test:	Not reported
Tank Corrosion Protection:	None
Pipe Material:	Coated Steel
Pipe Construction:	Single Wall Pipe
Pipe Primary Release Detection:	Not reported
Pipe Second Release Detection:	Not reported
Pipe Corrosion Protection:	Coated Only
Tank Primary Release Detection:	Not reported
Tank Second Release Detection:	Not reported
Pipe Tightness Test:	Not reported
Tank Actual Status Date:	8/6/1996
Tag Number:	A0907

Tank ID:	445419
Tank Name:	1
Install Date:	10/3/1994
Capacity:	2,001 to 4,999 Gallons
Tank Upgrade Date:	10/3/1994
TankSystem Status:	Operational
TankSystem Status Change Date:	1/1/0001
Tank Status:	Operational
Tank Permit Expiration Date:	1/31/2011
Tank Closure Date:	1/1/0001
Tank Pumping System:	Suction System Tank Check Valve
Tank Spill Prevention:	Spill Bucket/Spill Box
Tank Overfill Prevention:	Overfill Alarm
Tank Material:	Fiberglass Reinforced Plastic
Tank Construction:	Double Wall Tank
Tank Tightness Test:	Not reported

USWCOM SEATTLE CAMPUS CO (Continued) **1000179499**

Tank Corrosion Protection:	Corrosion Resistant
Pipe Material:	Fiberglass
Pipe Construction:	Double Wall Pipe
Pipe Primary Release Detection:	Interstitial Monitoring (sump sensor)
Pipe Second Release Detection:	Suction
Pipe Corrosion Protection:	Corrosion Resistant
Tank Primary Release Detection:	Interstitial Monitoring
Tank Second Release Detection:	Not reported
Pipe Tightness Test:	Not reported
Tank Actual Status Date:	10/3/1994
Tag Number:	A0907

F21 **CORRY S FINE DRY CLEANING** **EDR Historical Cleaners** **1009343823**
NE **4100 NE ROOSEVELT WAY** **N/A**
1/8-1/4 **SEATTLE, WA**
0.182 mi.
962 ft. **Site 2 of 2 in cluster F**

Relative:
Higher

Actual:
113 ft.

EDR Historical Cleaners:

Name:	CAMPUS ONE HOUR MARTINIZING INC
Year:	1975
Type:	CLEANERS AND DYERS
Name:	CORRY S FINE DRY CLEANING
Year:	1980
Type:	CLEANERS AND DYERS

G22 **CORRY S FINE DRY CLEANING** **EDR Historical Cleaners** **1009343824**
NE **4100 ROOSEVELT WAY NE** **N/A**
1/8-1/4 **SEATTLE, WA**
0.183 mi.
968 ft. **Site 1 of 12 in cluster G**

Relative:
Higher

Actual:
114 ft.

EDR Historical Cleaners:

Name:	CAMPUS ONE HOUR CLEANERS INC
Year:	1970
Type:	CLEANERS AND DYERS
Name:	CORRY S FINE DRY CLEANING
Year:	1986
Type:	CLEANERS AND DYERS
Name:	CORRY S FINE DRY CLEANING
Year:	1990
Type:	CLEANERS AND DYERS

G23
NE
1/8-1/4
0.183 mi.
968 ft.

CAMPUS CLEANERS
4100 ROOSEVELT WAY NE
SEATTLE, WA 98105

Site 2 of 12 in cluster G

DRYCLEANERS

S110495029
N/A

Relative:
Higher

Actual:
114 ft.

DRYCLEANERS:

EPA Id:	WAC000428171
NAICS Code:	Not reported
NAICS Description:	Not reported
SIC Code:	Not reported
SIC Description:	Not reported
Create Date:	4/28/2000
Facility Active:	No
Inactive Date:	6/15/2004 2:27:00 PM
Facility Addr2:	Not reported
Mailing Name:	Not reported
Mailing Address:	4100 ROOSEVELT WAY NE
Mailing Address 2:	Not reported
Mailing State:	WA
Mailing Zip:	981050000
Region Code:	0
Owner Name:	CHONG LEE
Owner Address:	4100 ROOSEVELT WAY NE
Owner Address 2:	Not reported
Owner Telephone:	2066333145
Contact Name:	CHONG LEE/ OWNER
Contact Address:	4100 ROOSEVELT WAY NE
Contact Address 2:	Not reported
Contact Telephone:	2066333145

G24
NE
1/8-1/4
0.183 mi.
968 ft.

CAMPUS CLEANERS
4100 ROOSEVELT WAY NE
SEATTLE, WA 98105

Site 3 of 12 in cluster G

RCRA-CESQG
FINDS
ALLSITES
MANIFEST
DRYCLEANERS

1004793658
WAD144253283

Relative:
Higher

Actual:
114 ft.

RCRA-CESQG:

Date form received by agency:	04/11/2008
Facility name:	CAMPUS CLEANERS
Facility address:	4100 ROOSEVELT WAY NE SEATTLE, WA 981056436
EPA ID:	WAD144253283
Contact:	EDWARD KIM
Contact address:	4100 ROOSEVELT WAY NE SEATTLE, WA 98105-6436
Contact country:	US
Contact telephone:	(206)633-3145
Contact email:	Not reported
EPA Region:	10
Classification:	Conditionally Exempt Small Quantity Generator
Description:	Handler: generates 100 kg or less of hazardous waste per calendar month, and accumulates 1000 kg or less of hazardous waste at any time; or generates 1 kg or less of acutely hazardous waste per calendar month, and accumulates at any time: 1 kg or less of acutely hazardous waste; or 100 kg or less of any residue or contaminated soil, waste or other debris resulting from the cleanup of a spill, into or on any land or water, of acutely hazardous waste; or generates 100 kg or less of any residue or contaminated soil, waste or other debris resulting from the cleanup of a spill, into or on any land or water, of acutely

CAMPUS CLEANERS (Continued) **1004793658**

hazardous waste during any calendar month, and accumulates at any time: 1 kg or less of acutely hazardous waste; or 100 kg or less of any residue or contaminated soil, waste or other debris resulting from the cleanup of a spill, into or on any land or water, of acutely hazardous waste

Owner/Operator Summary:

Owner/operator name:	EDWARD KIM
Owner/operator address:	4100 ROOSEVELT WAY NE SEATTLE, WA 98105
Owner/operator country:	US
Owner/operator telephone:	Not reported
Legal status:	Private
Owner/Operator Type:	Operator
Owner/Op start date:	09/06/1996
Owner/Op end date:	Not reported

Handler Activities Summary:

U.S. importer of hazardous waste:	No
Mixed waste (haz. and radioactive):	No
Recycler of hazardous waste:	No
Transporter of hazardous waste:	No
Treater, storer or disposer of HW:	No
Underground injection activity:	No
On-site burner exemption:	No
Furnace exemption:	No
Used oil fuel burner:	No
Used oil processor:	No
User oil refiner:	No
Used oil fuel marketer to burner:	No
Used oil Specification marketer:	No
Used oil transfer facility:	No
Used oil transporter:	No
Off-site waste receiver:	Commercial status unknown

Historical Generators:

Date form received by agency:	12/31/2007
Facility name:	CAMPUS CLEANERS
Classification:	Not a generator, verified
Date form received by agency:	12/31/2005
Facility name:	CAMPUS CLEANERS
Classification:	Not a generator, verified
Date form received by agency:	12/31/2003
Facility name:	CAMPUS CLEANERS
Classification:	Not a generator, verified
Date form received by agency:	12/31/1990
Facility name:	CAMPUS CLEANERS
Site name:	CORRYS FINE DRYCLEANING
Classification:	Large Quantity Generator
Violation Status:	No violations found

FINDS:

CAMPUS CLEANERS (Continued) **1004793658**

Registry ID: 110005331989

Environmental Interest/Information System

Washington Facility / Site Identification System (WA-FSIS) provides a means to query and display data maintained by the Washington Department of Ecology. This system contains key information for each facility/site that is currently, or has been, of interest to the Air Quality, Dam Safety, Hazardous Waste, Toxics Cleanup, and Water Quality Programs.

RCRAInfo is a national information system that supports the Resource Conservation and Recovery Act (RCRA) program through the tracking of events and activities related to facilities that generate, transport, and treat, store, or dispose of hazardous waste. RCRAInfo allows RCRA program staff to track the notification, permit, compliance, and corrective action activities required under RCRA.

ALLSITES:

Facility Id:	88523841
Latitude:	47.656979999999997
Longitude:	-122.31751
Geographic location identifier (alias facid):	88523841
Facility Name:	Campus Cleaners
Latitude Decimal Degrees:	47.656979999999997
Longitude Decimal Degrees:	-122.31751
Coordinate Point Areal Extent Code:	99
Horizontal Accuracy Code:	99
Coordinate Point Geographic Position Code:	99
Location Verified Code:	N

Geographic Location Identifier (Alias Facid):	88523841
Interaction (Aka Env Int) Type Code:	HWG
Interaction (Aka Env Int) Description:	Hazardous Waste Generator
Interaction Status:	A
Federal Program Indentifier:	WAD144253283
Interaction Start Date:	10/27/1989
Interaction End Date:	Not reported
prgm_facil:	Not reported
cur_sys_pr:	HAZWASTE
cur_sys_nm:	TURBOWASTE

WA MANIFEST:

Facility Site ID Number:	88523841
SWC Desc:	Not reported
FWC Desc:	Not reported
Form Comm:	Not reported
Data Year:	Not reported
Permit by Rule:	False
Treatment by Generator:	False
Mixed radioactive waste:	False
Importer of hazardous waste:	False
Immediate recycler:	False
Treatment/Storage/Disposal/Recycling Facility:	False
Generator of dangerous fuel waste:	False

CAMPUS CLEANERS (Continued) **1004793658**

Generator marketing to burner:	False
"Other marketers (i.e., blender, distributor, etc.)":	False
Utility boiler burner:	False
Industry boiler burner:	False
Industrial Furnace:	False
Smelter defferal:	False
Universal waste - batteries - generate:	False
Universal waste - thermostats - generate:	False
Universal waste - mercury - generate:	False
Universal waste - lamps - generate:	False
Universal waste - batteries - accumulate:	False
Universal waste - thermostats - accumulate:	False
Universal waste - mercury - accumulate:	False
Universal waste - lamps - accumulate:	False
Destination Facility for Universal Waste:	False
Off-specification used oil burner - utility boiler:	False
Off-specification used oil burner - industrial boiler:	False
Off-specification used oil burner - industrial furnace:	False
EPA ID:	WAD144253283
Facility Address 2:	Not reported
TAX REG NBR:	601628514
NAICS CD:	81232
BUSINESS TYPE:	Not reported
MAIL NAME:	Campus Cleaners
MAIL ADDR LINE1:	4100 ROOSEVELT WAY NE
MAIL CITY,ST,ZIP:	SEATTLE, WA 98105-6436
MAIL COUNTRY:	UNITED STATES
LEGAL ORG NAME:	Campus Cleaners
LEGAL ORG TYPE:	Private
LEGAL ADDR LINE1:	4100 Roosevelt Way NE
LEGAL CITY,ST,ZIP:	SEATTLE, WA 98105-6436
LEGAL COUNTRY:	UNITED STATES
LEGAL PHONE NBR:	(206)633-3145
LEGAL EFFECTIVE DATE:	12/1/2001
LAND ORG NAME:	Not reported
LAND ORG TYPE:	Private
LAND PERSON NAME:	Edward Kim
LAND ADDR LINE1:	16531 SE 48th PL
LAND CITY,ST,ZIP:	Bellevue, WA 98006
LAND COUNTRY:	UNITED STATES
LAND PHONE NBR:	425-746-2045
OPERATOR ORG NAME:	Not reported
OPERATOR ORG TYPE:	Private
OPERATOR ADDR LINE1:	4100 ROOSEVELT WAY NE
OPERATOR CITY,ST,ZIP:	SEATTLE, WA 98105-6436
OPERATOR COUNTRY:	UNITED STATES
OPERATOR PHONE NBR:	(206)633-3145
OPERATOR EFFECTIVE DATE:	09/06/96
SITE CONTACT NAME:	Edward Kim
SITE CONTACT ADDR LINE1:	4100 Roosevelt Way NE
SITE CONTACT ZIP:	SEATTLE, WA 98105-6436
SITE CONTACT COUNTRY:	UNITED STATES
SITE CONTACT PHONE NBR:	(206)633-3145
SITE CONTACT EMAIL:	Not reported
FORM CONTACT NAME:	Edward Kim
FORM CONTACT ADDR LINE1:	4100 Roosevelt Way NE
FORM CONTACT CITY,ST,ZIP:	SEATTLE, WA 98105-6436

CAMPUS CLEANERS (Continued) **1004793658**

FORM CONTACT COUNTRY:	UNITED STATES
FORM CONTACT PHONE NBR:	(206)633-3145
FORM CONTACT EMAIL:	edwardkim559@yahoo.com
GEN STATUS CD:	SQG
MONTHLY GENERATION:	False
BATCH GENERATION:	False
ONE TIME GENERATION:	False
TRANSPORTS OWN WASTE:	False
TRANSPORTS OTHRS WASTE:	False
RECYCLER ONSITE:	False
TRANSFER FACILITY:	False
OTHER EXEMPTION:	Not reported
UW BATTERY GEN:	False
USED OIL TRANSPORTER:	False
USED OIL TRANSFER FACLTY:	False
USED OIL PROCESSOR:	False
USED OIL REREFINER:	False
USED OIL FUEL MRKTR DIRECTS SHPMNTS:	False
USED OIL FUEL MRKTR MEETS SPECS:	False

Facility Site ID Number:	88523841
SWC Desc:	Not reported
FWC Desc:	Not reported
Form Comm:	Not reported
Data Year:	Not reported
Permit by Rule:	FALSE
Treatment by Generator:	FALSE
Mixed radioactive waste:	FALSE
Importer of hazardous waste:	FALSE
Immediate recycler:	FALSE
Treatment/Storage/Disposal/Recycling Facility:	FALSE
Generator of dangerous fuel waste:	FALSE
Generator marketing to burner:	FALSE
"Other marketers (i.e., blender, distributor, etc.)":	FALSE
Utility boiler burner:	FALSE
Industry boiler burner:	FALSE
Industrial Furnace:	FALSE
Smelter defferal:	FALSE
Universal waste - batteries - generate:	FALSE
Universal waste - thermostats - generate:	FALSE
Universal waste - mercury - generate:	FALSE
Universal waste - lamps - generate:	FALSE
Universal waste - batteries - accumulate:	FALSE
Universal waste - thermostats - accumulate:	FALSE
Universal waste - mercury - accumulate:	FALSE
Universal waste - lamps - accumulate:	FALSE
Destination Facility for Universal Waste:	FALSE
Off-specification used oil burner - utility boiler:	TRUE
Off-specification used oil burner - industrial boiler:	FALSE
Off-specification used oil burner - industrial furnace:	FALSE
EPA ID:	WAD144253283
Facility Address 2:	Not reported
TAX REG NBR:	601628514
NAICS CD:	81232
BUSINESS TYPE:	Not reported
MAIL NAME:	Campus Cleaners
MAIL ADDR LINE1:	4100 ROOSEVELT WAY NE

CAMPUS CLEANERS (Continued) **1004793658**

MAIL CITY,ST,ZIP:	SEATTLE, WA 98105-6436
MAIL COUNTRY:	UNITED STATES
LEGAL ORG NAME:	Campus Cleaners
LEGAL ORG TYPE:	Private
LEGAL ADDR LINE1:	4100 Roosevelt Way NE
LEGAL CITY,ST,ZIP:	SEATTLE, WA 98105-6436
LEGAL COUNTRY:	UNITED STATES
LEGAL PHONE NBR:	(206)633-3145
LEGAL EFFECTIVE DATE:	12/1/2001
LAND ORG NAME:	Not reported
LAND ORG TYPE:	Private
LAND PERSON NAME:	Edward Kim
LAND ADDR LINE1:	16531 SE 48th PL
LAND CITY,ST,ZIP:	Bellevue, WA 98006
LAND COUNTRY:	UNITED STATES
LAND PHONE NBR:	425-746-2045
OPERATOR ORG NAME:	Not reported
OPERATOR ORG TYPE:	Private
OPERATOR ADDR LINE1:	4100 ROOSEVELT WAY NE
OPERATOR CITY,ST,ZIP:	SEATTLE, WA 98105-6436
OPERATOR COUNTRY:	UNITED STATES
OPERATOR PHONE NBR:	(206)633-3145
OPERATOR EFFECTIVE DATE:	9/6/1996
SITE CONTACT NAME:	Edward Kim
SITE CONTACT ADDR LINE1:	4100 Roosevelt Way NE
SITE CONTACT ZIP:	SEATTLE, WA 98105-6436
SITE CONTACT COUNTRY:	UNITED STATES
SITE CONTACT PHONE NBR:	(206)633-3145
SITE CONTACT EMAIL:	Not reported
FORM CONTACT NAME:	Edward Kim
FORM CONTACT ADDR LINE1:	4100 Roosevelt Way NE
FORM CONTACT CITY,ST,ZIP:	SEATTLE, WA 98105-6436
FORM CONTACT COUNTRY:	UNITED STATES
FORM CONTACT PHONE NBR:	(206)633-3145
FORM CONTACT EMAIL:	edwardkim559@yahoo.com
GEN STATUS CD:	SQG
MONTHLY GENERATION:	TRUE
BATCH GENERATION:	FALSE
ONE TIME GENERATION:	FALSE
TRANSPORTS OWN WASTE:	FALSE
TRANSPORTS OTHRS WASTE:	FALSE
RECYCLER ONSITE:	FALSE
TRANSFER FACILITY:	FALSE
OTHER EXEMPTION:	Not reported
UW BATTERY GEN:	FALSE
USED OIL TRANSPORTER:	FALSE
USED OIL TRANSFER FACLTY:	FALSE
USED OIL PROCESSOR:	FALSE
USED OIL REREFINER:	FALSE
USED OIL FUEL MRKTR DIRECTS SHPMNTS:	FALSE
USED OIL FUEL MRKTR MEETS SPECS:	FALSE

Facility Site ID Number:	88523841
SWC Desc:	Not reported
FWC Desc:	Not reported
Form Comm:	Not reported
Data Year:	2009

CAMPUS CLEANERS (Continued) **1004793658**

Permit by Rule:	False
Treatment by Generator:	False
Mixed radioactive waste:	False
Importer of hazardous waste:	False
Immediate recycler:	False
Treatment/Storage/Disposal/Recycling Facility:	False
Generator of dangerous fuel waste:	False
Generator marketing to burner:	False
"Other marketers (i.e., blender, distributor, etc.)":	False
Utility boiler burner:	False
Industry boiler burner:	False
Industrial Furnace:	False
Smelter defferal:	False
Universal waste - batteries - generate:	False
Universal waste - thermostats - generate:	False
Universal waste - mercury - generate:	False
Universal waste - lamps - generate:	False
Universal waste - batteries - accumulate:	False
Universal waste - thermostats - accumulate:	False
Universal waste - mercury - accumulate:	False
Universal waste - lamps - accumulate:	False
Destination Facility for Universal Waste:	False
Off-specification used oil burner - utility boiler:	False
Off-specification used oil burner - industrial boiler:	False
Off-specification used oil burner - industrial furnace:	False
EPA ID:	WAD144253283
Facility Address 2:	Not reported
TAX REG NBR:	601628514
NAICS CD:	812320
BUSINESS TYPE:	Not reported
MAIL NAME:	Campus Cleaners
MAIL ADDR LINE1:	4100 ROOSEVELT WAY NE
MAIL CITY,ST,ZIP:	SEATTLE, WA 98105-6436
MAIL COUNTRY:	UNITED STATES
LEGAL ORG NAME:	Campus Cleaners
LEGAL ORG TYPE:	Private
LEGAL ADDR LINE1:	4100 Roosevelt Way NE
LEGAL CITY,ST,ZIP:	SEATTLE, WA 98105-6436
LEGAL COUNTRY:	UNITED STATES
LEGAL PHONE NBR:	(206)633-3145
LEGAL EFFECTIVE DATE:	12/1/2001
LAND ORG NAME:	Not reported
LAND ORG TYPE:	Private
LAND PERSON NAME:	Edward Kim
LAND ADDR LINE1:	16531 SE 48th PL
LAND CITY,ST,ZIP:	Bellevue, WA 98006
LAND COUNTRY:	UNITED STATES
LAND PHONE NBR:	425-746-2045
OPERATOR ORG NAME:	Not reported
OPERATOR ORG TYPE:	Private
OPERATOR ADDR LINE1:	4100 ROOSEVELT WAY NE
OPERATOR CITY,ST,ZIP:	SEATTLE, WA 98105-6436
OPERATOR COUNTRY:	UNITED STATES
OPERATOR PHONE NBR:	(206)633-3145
OPERATOR EFFECTIVE DATE:	9/6/1996
SITE CONTACT NAME:	Edward Kim
SITE CONTACT ADDR LINE1:	4100 Roosevelt Way NE

CAMPUS CLEANERS (Continued) **1004793658**

SITE CONTACT ZIP:	SEATTLE, WA 98105-6436
SITE CONTACT COUNTRY:	UNITED STATES
SITE CONTACT PHONE NBR:	(206)633-3145
SITE CONTACT EMAIL:	Not reported
FORM CONTACT NAME:	Edward Kim
FORM CONTACT ADDR LINE1:	4100 Roosevelt Way NE
FORM CONTACT CITY,ST,ZIP:	SEATTLE, WA 98105-6436
FORM CONTACT COUNTRY:	UNITED STATES
FORM CONTACT PHONE NBR:	(206)633-3145
FORM CONTACT EMAIL:	edwardkim559@yahoo.com
GEN STATUS CD:	SQG
MONTHLY GENERATION:	False
BATCH GENERATION:	True
ONE TIME GENERATION:	False
TRANSPORTS OWN WASTE:	False
TRANSPORTS OTHRS WASTE:	True
RECYCLER ONSITE:	False
TRANSFER FACILITY:	False
OTHER EXEMPTION:	Not reported
UW BATTERY GEN:	False
USED OIL TRANSPORTER:	False
USED OIL TRANSFER FACLTY:	False
USED OIL PROCESSOR:	False
USED OIL REREFINER:	False
USED OIL FUEL MRKTR DIRECTS SHPMNTS:	False
USED OIL FUEL MRKTR MEETS SPECS:	False

Facility Site ID Number:	88523841
SWC Desc:	Not reported
FWC Desc:	Not reported
Form Comm:	Not reported
Data Year:	Not reported
Permit by Rule:	No
Treatment by Generator:	No
Mixed radioactive waste:	No
Importer of hazardous waste:	No
Immediate recycler:	No
Treatment/Storage/Disposal/Recycling Facility:	No
Generator of dangerous fuel waste:	No
Generator marketing to burner:	No
"Other marketers (i.e., blender, distributor, etc.)":	No
Utility boiler burner:	No
Industry boiler burner:	No
Industrial Furnace:	No
Smelter defferal:	No
Universal waste - batteries - generate:	No
Universal waste - thermostats - generate:	No
Universal waste - mercury - generate:	No
Universal waste - lamps - generate:	No
Universal waste - batteries - accumulate:	No
Universal waste - thermostats - accumulate:	No
Universal waste - mercury - accumulate:	No
Universal waste - lamps - accumulate:	No
Destination Facility for Universal Waste:	No
Off-specification used oil burner - utility boiler:	No
Off-specification used oil burner - industrial boiler:	No
Off-specification used oil burner - industrial furnace:	No

CAMPUS CLEANERS (Continued) **1004793658**

EPA ID:	WAD144253283
Facility Address 2:	Not reported
TAX REG NBR:	601628514
NAICS CD:	81232
BUSINESS TYPE:	Not reported
MAIL NAME:	Campus Cleaners
MAIL ADDR LINE1:	4100 ROOSEVELT WAY NE
MAIL CITY,ST,ZIP:	SEATTLE, WA 98105-6436
MAIL COUNTRY:	UNITED STATES
LEGAL ORG NAME:	Campus Cleaners
LEGAL ORG TYPE:	Private
LEGAL ADDR LINE1:	4100 Roosevelt Way NE
LEGAL CITY,ST,ZIP:	SEATTLE, WA 98105-6436
LEGAL COUNTRY:	UNITED STATES
LEGAL PHONE NBR:	(206)633-3145
LEGAL EFFECTIVE DATE:	12/1/2001
LAND ORG NAME:	Not reported
LAND ORG TYPE:	Private
LAND PERSON NAME:	Edward Kim
LAND ADDR LINE1:	16531 SE 48th PL
LAND CITY,ST,ZIP:	Bellevue, WA 98006
LAND COUNTRY:	UNITED STATES
LAND PHONE NBR:	206-697-7353
OPERATOR ORG NAME:	Not reported
OPERATOR ORG TYPE:	Private
OPERATOR ADDR LINE1:	4100 ROOSEVELT WAY NE
OPERATOR CITY,ST,ZIP:	SEATTLE, WA 98105-6436
OPERATOR COUNTRY:	UNITED STATES
OPERATOR PHONE NBR:	(206)633-3145
OPERATOR EFFECTIVE DATE:	9/6/1996
SITE CONTACT NAME:	Edward Kim
SITE CONTACT ADDR LINE1:	4100 Roosevelt Way NE
SITE CONTACT ZIP:	SEATTLE, WA 98105-6436
SITE CONTACT COUNTRY:	UNITED STATES
SITE CONTACT PHONE NBR:	(206)633-3145
SITE CONTACT EMAIL:	Not reported
FORM CONTACT NAME:	Edward Kim
FORM CONTACT ADDR LINE1:	4100 Roosevelt Way NE
FORM CONTACT CITY,ST,ZIP:	SEATTLE, WA 98105-6436
FORM CONTACT COUNTRY:	UNITED STATES
FORM CONTACT PHONE NBR:	(206)633-3145
FORM CONTACT EMAIL:	Not reported
GEN STATUS CD:	SQG
MONTHLY GENERATION:	Yes
BATCH GENERATION:	No
ONE TIME GENERATION:	No
TRANSPORTS OWN WASTE:	No
TRANSPORTS OTHRS WASTE:	No
RECYCLER ONSITE:	No
TRANSFER FACILITY:	No
OTHER EXEMPTION:	Not reported
UW BATTERY GEN:	No
USED OIL TRANSPORTER:	No
USED OIL TRANSFER FACLTY:	No
USED OIL PROCESSOR:	No
USED OIL REREFINER:	No
USED OIL FUEL MRKTR DIRECTS SHPMNTS:	No

CAMPUS CLEANERS (Continued) **1004793658**

USED OIL FUEL MRKTR MEETS SPECS:	No
Facility Site ID Number:	88523841
SWC Desc:	Not reported
FWC Desc:	Not reported
Form Comm:	Not reported
Data Year:	2008
Permit by Rule:	False
Treatment by Generator:	False
Mixed radioactive waste:	False
Importer of hazardous waste:	False
Immediate recycler:	False
Treatment/Storage/Disposal/Recycling Facility:	False
Generator of dangerous fuel waste:	False
Generator marketing to burner:	False
"Other marketers (i.e., blender, distributor, etc.)":	False
Utility boiler burner:	False
Industry boiler burner:	False
Industrial Furnace:	False
Smelter defferal:	False
Universal waste - batteries - generate:	False
Universal waste - thermostats - generate:	False
Universal waste - mercury - generate:	False
Universal waste - lamps - generate:	False
Universal waste - batteries - accumulate:	False
Universal waste - thermostats - accumulate:	False
Universal waste - mercury - accumulate:	False
Universal waste - lamps - accumulate:	False
Destination Facility for Universal Waste:	False
Off-specification used oil burner - utility boiler:	False
Off-specification used oil burner - industrial boiler:	False
Off-specification used oil burner - industrial furnace:	False
EPA ID:	WAD144253283
Facility Address 2:	Not reported
TAX REG NBR:	601628514
NAICS CD:	81232
BUSINESS TYPE:	Not reported
MAIL NAME:	Campus Cleaners
MAIL ADDR LINE1:	4100 ROOSEVELT WAY NE
MAIL CITY,ST,ZIP:	SEATTLE, WA 98105-6436
MAIL COUNTRY:	UNITED STATES
LEGAL ORG NAME:	Campus Cleaners
LEGAL ORG TYPE:	Private
LEGAL ADDR LINE1:	4100 Roosevelt Way NE
LEGAL CITY,ST,ZIP:	SEATTLE, WA 98105-6436
LEGAL COUNTRY:	UNITED STATES
LEGAL PHONE NBR:	(206)633-3145
LEGAL EFFECTIVE DATE:	12/1/2001
LAND ORG NAME:	Not reported
LAND ORG TYPE:	Private
LAND PERSON NAME:	Edward Kim
LAND ADDR LINE1:	16531 SE 48th PL
LAND CITY,ST,ZIP:	Bellevue, WA 98006
LAND COUNTRY:	UNITED STATES
LAND PHONE NBR:	425-746-2045
OPERATOR ORG NAME:	Not reported
OPERATOR ORG TYPE:	Private

CAMPUS CLEANERS (Continued) **1004793658**

OPERATOR ADDR LINE1:	4100 ROOSEVELT WAY NE
OPERATOR CITY,ST,ZIP:	SEATTLE, WA 98105-6436
OPERATOR COUNTRY:	UNITED STATES
OPERATOR PHONE NBR:	(206)633-3145
OPERATOR EFFECTIVE DATE:	9/6/1996
SITE CONTACT NAME:	Edward Kim
SITE CONTACT ADDR LINE1:	4100 Roosevelt Way NE
SITE CONTACT ZIP:	SEATTLE, WA 98105-6436
SITE CONTACT COUNTRY:	UNITED STATES
SITE CONTACT PHONE NBR:	(206)633-3145
SITE CONTACT EMAIL:	Not reported
FORM CONTACT NAME:	Edward Kim
FORM CONTACT ADDR LINE1:	4100 Roosevelt Way NE
FORM CONTACT CITY,ST,ZIP:	SEATTLE, WA 98105-6436
FORM CONTACT COUNTRY:	UNITED STATES
FORM CONTACT PHONE NBR:	(206)633-3145
FORM CONTACT EMAIL:	edwardkim559@yahoo.com
GEN STATUS CD:	SQG
MONTHLY GENERATION:	False
BATCH GENERATION:	False
ONE TIME GENERATION:	False
TRANSPORTS OWN WASTE:	False
TRANSPORTS OTHRS WASTE:	False
RECYCLER ONSITE:	False
TRANSFER FACILITY:	False
OTHER EXEMPTION:	Not reported
UW BATTERY GEN:	False
USED OIL TRANSPORTER:	False
USED OIL TRANSFER FACLTY:	False
USED OIL PROCESSOR:	False
USED OIL REREFINER:	False
USED OIL FUEL MRKTR DIRECTS SHPMNTS:	False
USED OIL FUEL MRKTR MEETS SPECS:	False

Click this hyperlink while viewing on your computer to access additional WA MANIFEST: detail in the EDR Site Report.

DRYCLEANERS:

EPA Id:	WAD144253283
FS Id:	88523841
Tax Reg Nbr:	601628514
Business Type:	Not reported
Fed Waste Code Desc:	Not reported
State Waste Code Desc:	Not reported
Mail Name:	Campus Cleaners
Mail Line1:	4100 ROOSEVELT WAY NE
Mail Line2:	Not reported
Mail City,St,Zip:	SEATTLE, WA 98105-6436
Mail Country:	UNITED STATES
Legal Org Name:	Campus Cleaners
Legal Person First Name:	Not reported
Legal Person Middle Init:	Not reported
Legal Person Last Name:	Not reported
Legal Line1:	4100 Roosevelt Way NE
Legal Line2:	Not reported
Legal City,St,Zip:	SEATTLE, WA 98105-6436
Legal Country:	UNITED STATES

CAMPUS CLEANERS (Continued) **1004793658**

Legal Phone Nbr:	(206)633-3145
Legal Effective Date:	12/1/2001
Legal Organization Type:	Private
Land Org Name:	Not reported
Land Person First Name:	Edward
Land Person Middle Init:	Not reported
Land Person Last Name:	Kim
Land Line1:	16531 SE 48th PL
Land Line2:	Not reported
Land City,St,Zip:	Bellevue, WA 98006
Land Country:	UNITED STATES
Land Phone Nbr:	425-746-2045
Land Organization Type:	Private
Operator Org Name:	Not reported
Operator Person First Name:	Edward
Operator Person Middle Init:	Not reported
Operator Person Last Name:	Kim
Operator Line1:	4100 ROOSEVELT WAY NE
Operator Line2:	Not reported
Operator City,St,Zip:	SEATTLE, WA 98105-6436
Operator Country:	UNITED STATES
Operator Phone Nbr:	(206)633-3145
Operator Effective Date:	9/6/1996
Operator Organization Type:	Private
Site Contact First Name:	Edward
Site Contact Middle Init:	Not reported
Site Contact Last Name:	Kim
Site Contact Line1:	4100 Roosevelt Way NE
Site Contact Line2:	Not reported
Site Contact City,St,Zip:	SEATTLE, WA 98105-6436
Site Contact Country:	UNITED STATES
Site Contact Phone Nbr:	(206)633-3145
Site Contact Email:	Not reported
Form Contact First Name:	Edward
Form Contact Middle Init:	Not reported
Form Contact Last Name:	Kim
Form Contact Line1:	4100 Roosevelt Way NE
Form Contact Line2:	Not reported
Form Contact City,St,Zip:	SEATTLE, WA 98105-6436
Form Contact Country:	UNITED STATES
Form Contact Phone Nbr:	(206)633-3145
Form Contact Email:	edwardkim559@yahoo.com
Gen Status Cd:	SQG
Monthly Generation:	False
Batch Generation:	True
One Time Generation:	False
Transports Own Waste:	False
Transports Others Waste:	True
Recycler Onsite:	False
Transfer Facility:	False
Pbr:	False
Tbg:	False
Mixed Radioactive:	False
Importer:	False
Tsdr Facility:	False
Immediate Recycler:	False
Gen Dang Fuel:	False

CAMPUS CLEANERS (Continued) **1004793658**

Gen Market To Burner:	False
Gen Other Marketers:	False
Utility Boiler Burner:	False
Industry Boiler Burner:	False
Furnace Burner:	False
Smelter Deferral:	False
Small Qty Exemption:	False
Other Exemption:	Not reported
UW Battery Gen:	False
UW Thermostats Gen:	False
UW Mercury Gen:	False
UW Lamps Gen:	False
UW Battery Accum:	False
UW Thermostats Accum:	False
UW Mercury Accum:	False
UW Lamps Accum:	False
UW Destination Facility:	False
Off Spec Utility Boiler:	False
Off Spec Industry Boiler:	False
Off Spec Furnace:	False
Used Oil Transporter:	False
Used Oil Transfer Facility:	False
Used Oil Processor:	False
Used Oil Rerefiner:	False
Used Oil Fuel Marketer Directs Shipments:	False
Used Oil Fuel Marketer Meets Specs:	False
Comments:	Not reported

H25 **WA UW TERRY LANDER** **RCRA-CESQG** **1001969780**
ENE **1101 NE CAMPUS PKWY** **FINDS** **WAR000009480**
1/8-1/4 **SEATTLE, WA 98105** **ALLSITES**
0.187 mi.
988 ft. **Site 1 of 2 in cluster H**

Relative:
Higher

Actual:
93 ft.

RCRA-CESQG:

Date form received by agency:	03/02/2000
Facility name:	WA UW TERRY LANDER
Facility address:	1101 NE CAMPUS PKWY SEATTLE, WA 98105
EPA ID:	WAR000009480
Mailing address:	PO BOX 354400 SEATTLE, WA 98195-4400
Contact:	DAVE LUNDSTROM
Contact address:	PO BOX 354400 SEATTLE, WA 98195-4400
Contact country:	US
Contact telephone:	(206)685-2848
Contact email:	Not reported
EPA Region:	10
Classification:	Conditionally Exempt Small Quantity Generator
Description:	Handler: generates 100 kg or less of hazardous waste per calendar month, and accumulates 1000 kg or less of hazardous waste at any time; or generates 1 kg or less of acutely hazardous waste per calendar month, and accumulates at any time: 1 kg or less of acutely hazardous waste; or 100 kg or less of any residue or contaminated soil, waste or other debris resulting from the cleanup of a spill, into or on any land or water, of acutely hazardous waste; or generates 100 kg or less of any residue or contaminated soil, waste or other debris resulting

WA UW TERRY LANDER (Continued) **1001969780**

from the cleanup of a spill, into or on any land or water, of acutely hazardous waste during any calendar month, and accumulates at any time: 1 kg or less of acutely hazardous waste; or 100 kg or less of any residue or contaminated soil, waste or other debris resulting from the cleanup of a spill, into or on any land or water, of acutely hazardous waste

Owner/Operator Summary:

Owner/operator name:	WA UW
Owner/operator address:	PO BOX 354400 SEATTLE, WA 98195
Owner/operator country:	US
Owner/operator telephone:	Not reported
Legal status:	Private
Owner/Operator Type:	Owner
Owner/Op start date:	11/14/1996
Owner/Op end date:	Not reported

Handler Activities Summary:

U.S. importer of hazardous waste:	No
Mixed waste (haz. and radioactive):	No
Recycler of hazardous waste:	No
Transporter of hazardous waste:	No
Treater, storer or disposer of HW:	No
Underground injection activity:	No
On-site burner exemption:	No
Furnace exemption:	No
Used oil fuel burner:	No
Used oil processor:	No
User oil refiner:	No
Used oil fuel marketer to burner:	No
Used oil Specification marketer:	No
Used oil transfer facility:	No
Used oil transporter:	No
Off-site waste receiver:	Commercial status unknown

Violation Status: No violations found

FINDS:

Registry ID: 110005405169

Environmental Interest/Information System

Washington Facility / Site Identification System (WA-FSIS) provides a means to query and display data maintained by the Washington Department of Ecology. This system contains key information for each facility/site that is currently, or has been, of interest to the Air Quality, Dam Safety, Hazardous Waste, Toxics Cleanup, and Water Quality Programs.

RCRAInfo is a national information system that supports the Resource Conservation and Recovery Act (RCRA) program through the tracking of events and activities related to facilities that generate, transport, and treat, store, or dispose of hazardous waste. RCRAInfo allows RCRA program staff to track the notification, permit, compliance, and corrective action activities required under RCRA.

WA UW TERRY LANDER (Continued) **1001969780**

ALLSITES:

Facility Id:	10362119
Latitude:	47.656210000000002
Longitude:	-122.31668000000001
Geographic location identifier (alias facid):	10362119
Facility Name:	WA UW Terry Lander
Latitude Decimal Degrees:	47.656210000000002
Longitude Decimal Degrees:	-122.31668000000001
Coordinate Point Areal Extent Code:	99
Horizontal Accuracy Code:	99
Coordinate Point Geographic Position Code:	99
Location Verified Code:	N

Geographic Location Identifier (Alias Facid):	10362119
Interaction (Aka Env Int) Type Code:	HWG
Interaction (Aka Env Int) Description:	Hazardous Waste Generator
Interaction Status:	I
Federal Program Indentifier:	WAR000009480
Interaction Start Date:	6/12/1996
Interaction End Date:	11/1/1999
prgm_facil:	Not reported
cur_sys_pr:	HAZWASTE
cur_sys_nm:	TURBOWASTE

G26 **KELLEY'S U-HAUL & AUTOMOTIVE** **ICR** **S103504048**
NE **4115 ROOSEVELT WAY NE** **N/A**
1/8-1/4 **SEATTLE, WA 98105**
0.190 mi.
1005 ft. **Site 4 of 12 in cluster G**

Relative:
Higher

Actual:
117 ft.

ICR:

Date Ecology Received Report:	04/09/98
Contaminants Found at Site:	Petroleum products
Media Contaminated:	Soil
Waste Management:	Tank
Region:	North Western
Type of Report Ecology Received:	Final cleanup report
Site Register Issue:	98-04
County Code:	17
Contact:	Not reported
Report Title:	Not reported

Date Ecology Received Report:	09/02/97
Contaminants Found at Site:	Petroleum products
Media Contaminated:	Soil
Waste Management:	Tank
Region:	North Western
Type of Report Ecology Received:	Interim cleanup report
Site Register Issue:	98-04
County Code:	17
Contact:	Not reported
Report Title:	Not reported

G27
NE
1/8-1/4
0.190 mi.
1005 ft.

Relative:
Higher

Actual:
117 ft.

KELLYS U HAUL & AUTOMOTIVE
4115 ROOSEVELT WAY NE
SEATTLE, WA 98105

Site 5 of 12 in cluster G

RCRA-NonGen
FINDS
ALLSITES
CSCSL NFA
UST
VCP

1000372391
WAD982652950

RCRA-NonGen:

Date form received by agency:	08/27/1997
Facility name:	KELLYS U HAUL & AUTOMOTIVE
Facility address:	4115 ROOSEVELT WAY NE SEATTLE, WA 98105
EPA ID:	WAD982652950
Contact:	TERRY KELLY
Contact address:	4115 ROOSEVELT WAY NE SEATTLE, WA 98105-6435
Contact country:	US
Contact telephone:	(206)632-6121
Contact email:	Not reported
EPA Region:	10
Classification:	Non-Generator
Description:	Handler: Non-Generators do not presently generate hazardous waste

Owner/Operator Summary:

Owner/operator name:	KELLYS SVC CTR
Owner/operator address:	4115 ROOSEVELT WAY NE SEATTLE, WA 98105
Owner/operator country:	US
Owner/operator telephone:	Not reported
Legal status:	Private
Owner/Operator Type:	Owner
Owner/Op start date:	05/02/1996
Owner/Op end date:	Not reported

Handler Activities Summary:

U.S. importer of hazardous waste:	No
Mixed waste (haz. and radioactive):	No
Recycler of hazardous waste:	No
Transporter of hazardous waste:	No
Treater, storer or disposer of HW:	No
Underground injection activity:	No
On-site burner exemption:	No
Furnace exemption:	No
Used oil fuel burner:	No
Used oil processor:	No
User oil refiner:	No
Used oil fuel marketer to burner:	No
Used oil Specification marketer:	No
Used oil transfer facility:	No
Used oil transporter:	No
Off-site waste receiver:	Commercial status unknown

Violation Status: No violations found

FINDS:

Registry ID: 110005345607

Environmental Interest/Information System

KELLYS U HAUL & AUTOMOTIVE (Continued) **1000372391**

Washington Facility / Site Identification System (WA-FSIS) provides a means to query and display data maintained by the Washington Department of Ecology. This system contains key information for each facility/site that is currently, or has been, of interest to the Air Quality, Dam Safety, Hazardous Waste, Toxics Cleanup, and Water Quality Programs.

RCRAInfo is a national information system that supports the Resource Conservation and Recovery Act (RCRA) program through the tracking of events and activities related to facilities that generate, transport, and treat, store, or dispose of hazardous waste. RCRAInfo allows RCRA program staff to track the notification, permit, compliance, and corrective action activities required under RCRA.

ALLSITES:

Facility Id:	1964157
Latitude:	47.657089999999997
Longitude:	-122.31753999999999
Geographic location identifier (alias facid):	1964157
Facility Name:	Kellys U Haul & Automotive
Latitude Decimal Degrees:	47.657089999999997
Longitude Decimal Degrees:	-122.31753999999999
Coordinate Point Areal Extent Code:	99
Horizontal Accuracy Code:	99
Coordinate Point Geographic Position Code:	99
Location Verified Code:	N

Geographic Location Identifier (Alias Facid):	1964157
Interaction (Aka Env Int) Type Code:	UST
Interaction (Aka Env Int) Description:	Underground Storage Tank
Interaction Status:	A
Federal Program Indentifier:	Not reported
Interaction Start Date:	10/30/1995
Interaction End Date:	Not reported
prgm_facil:	Not reported
cur_sys_pr:	TOXICS
cur_sys_nm:	ISIS

Geographic Location Identifier (Alias Facid):	1964157
Interaction (Aka Env Int) Type Code:	HWG
Interaction (Aka Env Int) Description:	Hazardous Waste Generator
Interaction Status:	I
Federal Program Indentifier:	WAD982652950
Interaction Start Date:	8/16/1988
Interaction End Date:	12/31/1992
prgm_facil:	Not reported
cur_sys_pr:	HAZWASTE
cur_sys_nm:	TURBOWASTE

Geographic Location Identifier (Alias Facid):	1964157
Interaction (Aka Env Int) Type Code:	VOLCLNST
Interaction (Aka Env Int) Description:	Voluntary Cleanup Sites
Interaction Status:	I
Federal Program Indentifier:	Not reported
Interaction Start Date:	4/8/1998
Interaction End Date:	5/23/1998

KELLYS U HAUL & AUTOMOTIVE (Continued) **1000372391**

prgm_facil:	Kellys U Haul & Automotive
cur_sys_pr:	TOXICS
cur_sys_nm:	ISIS
Geographic Location Identifier (Alias Facid):	1964157
Interaction (Aka Env Int) Type Code:	LUST
Interaction (Aka Env Int) Description:	LUST Facility
Interaction Status:	I
Federal Program Indentifier:	318038
Interaction Start Date:	6/26/1995
Interaction End Date:	5/7/1998
prgm_facil:	Not reported
cur_sys_pr:	TOXICS
cur_sys_nm:	ISIS

CSCSL NFA:

Facility/Site Id:	1964157
NFA Type:	NFA after assessment, IRAP, or VCP
NFA Date:	5/7/1998
Rank:	Not reported
Alternate Name:	KELLY'S U-HAUL & AUTOMOTIVE, KELLYS SERVICE CENTER, , KELLYS U-HAUL & AUTOMOTIVE, KELLYS UHAUL & AUTOMOTIVE
VCP:	Y

UST:

Facility ID:	1964157
Site ID:	318038
Lat Deg:	47
Lat Min:	39
Lat Sec:	25.5239999999878
Long Deg:	-122
Long Min:	19
Long Sec:	3.14399999997818
UBI:	Not reported
Phone Number:	Not reported
Tank ID:	318040
Tank Name:	1
Install Date:	1/1/1900
Capacity:	Not reported
Tank Upgrade Date:	1/1/0001
TankSystem Status:	Closure in Process
TankSystem Status Change Date:	8/26/1996
Tank Status:	Closure in Process
Tank Permit Expiration Date:	1/1/0001
Tank Closure Date:	1/1/0001
Tank Pumping System:	Not reported
Tank Spill Prevention:	Not reported
Tank Overfill Prevention:	Not reported
Tank Material:	Not reported
Tank Construction:	Not reported
Tank Tightness Test:	Not reported
Tank Corrosion Protection:	Not reported
Pipe Material:	Not reported
Pipe Construction:	Not reported

KELLYS U HAUL & AUTOMOTIVE (Continued) **1000372391**

Pipe Primary Release Detection: Not reported
Pipe Second Release Detection: Not reported
Pipe Corrosion Protection: Not reported
Tank Primary Release Detection: Not reported
Tank Second Release Detection: Not reported
Pipe Tightness Test: Not reported
Tank Actual Status Date: 8/6/1996
Tag Number: Not reported

VCP:
edr_fstat: WA
edr_fzip: 98105
edr_fcnty: KING
edr_zip: 98105-6494
Facility ID: 1964157
VCP Status: Not reported
VCP: Y
Ecology Status: Not reported
NFA Type: NFA after assessment, IRAP, or VCP
Date NFA: 5/7/1998
Rank: Not reported

G28
NE
1/8-1/4
0.190 mi.
1005 ft.

CARS OF THE WORLD **EDR Historical Auto Stations** **1009372314**
4115 ROOSEVELT WAY NE **N/A**
SEATTLE, WA

Site 6 of 12 in cluster G

Relative:
Higher

Actual:
117 ft.

EDR Historical Auto Stations:
Name: CARS OF THE WORLD
Year: 1970
Type: AUTOMOBILE REPAIRING

Name: CARS OF THE WORLD
Year: 1986
Type: AUTOMOBILE REPAIRING

Name: CARS OF THE WORLD
Year: 1990
Type: AUTOMOBILE REPAIRING

G29
NE
1/8-1/4
0.191 mi.
1011 ft.

HUTCHESON ROBT **EDR Historical Auto Stations** **1009372313**
4115 ROOSEVELT WAY **N/A**
SEATTLE, WA

Site 7 of 12 in cluster G

Relative:
Higher

Actual:
116 ft.

EDR Historical Auto Stations:
Name: HUTCHESON ROBT
Year: 1940
Type: GASOLINE AND OIL SERVICE STATIONS

G30 NE 1/8-1/4 0.191 mi. 1011 ft. | **CARS OF THE WORLD** | **EDR Historical Auto Stations** | **1009372309**
4115 NE ROOSEVELT WAY | **N/A**
SEATTLE, WA

Site 8 of 12 in cluster G

Relative: Higher

Actual: 116 ft.

EDR Historical Auto Stations:

Name:	CARS OF THE WORLD
Year:	1980
Type:	AUTOMOBILE REPAIRING

---

31 SE 1/8-1/4 0.191 mi. 1010 ft. | **LARSSON MARINE LLC** | **ALLSITES** | **S110037482**
1005 NE BOAT ST | **N/A**
SEATTLE, WA

Relative: Lower

Actual: 25 ft.

ALLSITES:

Facility Id:	14091
Latitude:	48.0914
Longitude:	-122.52200000000001
Geographic location identifier (alias facid):	14091
Facility Name:	LARSSON MARINE LLC
Latitude Decimal Degrees:	48.0914
Longitude Decimal Degrees:	-122.52200000000001
Coordinate Point Areal Extent Code:	0
Horizontal Accuracy Code:	99
Coordinate Point Geographic Position Code:	0
Location Verified Code:	Not reported
Geographic Location Identifier (Alias Facid):	14091
Interaction (Aka Env Int) Type Code:	BOATGP
Interaction (Aka Env Int) Description:	Boatyard GP
Interaction Status:	A
Federal Program Indentifier:	WAG030004
Interaction Start Date:	2/5/1993
Interaction End Date:	Not reported
prgm_facil:	LARSSON MARINE LLC
cur_sys_pr:	WATQUAL
cur_sys_nm:	PARIS

G32 NE 1/8-1/4 0.192 mi. 1012 ft. | **UNIVERSITY INN** | **FINDS** | **1007070360**
4114-4140 ROOSEVELT WAY NE | **ALLSITES** | **N/A**
SEATTLE, WA 98105

Site 9 of 12 in cluster G

Relative: Higher

Actual: 116 ft.

FINDS:

Registry ID: 110015469704

Environmental Interest/Information System
Washington Facility / Site Identification System (WA-FSIS) provides a means to query and display data maintained by the Washington Department of Ecology. This system contains key information for each facility/site that is currently, or has been, of interest to the Air Quality, Dam Safety, Hazardous Waste, Toxics Cleanup, and Water

UNIVERSITY INN (Continued) **1007070360**

Quality Programs.

ALLSITES:

Facility Id:	45648652
Latitude:	47.656979999999997
Longitude:	-122.31876699999999
Geographic location identifier (alias facid):	45648652
Facility Name:	UNIVERSITY INN
Latitude Decimal Degrees:	47.656979999999997
Longitude Decimal Degrees:	-122.31876699999999
Coordinate Point Areal Extent Code:	4
Horizontal Accuracy Code:	6
Coordinate Point Geographic Position Code:	5
Location Verified Code:	N

Geographic Location Identifier (Alias Facid):	45648652
Interaction (Aka Env Int) Type Code:	LUST
Interaction (Aka Env Int) Description:	LUST Facility
Interaction Status:	I
Federal Program Indentifier:	200908
Interaction Start Date:	8/26/1991
Interaction End Date:	5/21/1995
prgm_facil:	Not reported
cur_sys_pr:	TOXICS
cur_sys_nm:	ISIS

Geographic Location Identifier (Alias Facid):	45648652
Interaction (Aka Env Int) Type Code:	UST
Interaction (Aka Env Int) Description:	Underground Storage Tank
Interaction Status:	A
Federal Program Indentifier:	200908
Interaction Start Date:	3/14/2000
Interaction End Date:	Not reported
prgm_facil:	Not reported
cur_sys_pr:	TOXICS
cur_sys_nm:	ISIS

G33 **UNIVERSITY INN** **LUST** **S101150862**
NE **4114 - 4140 ROOSEVELT WAY NE** **N/A**
1/8-1/4 **SEATTLE, WA 98105**
0.192 mi.
1012 ft. **Site 10 of 12 in cluster G**

Relative:
Higher

Actual:
116 ft.

LUST:

edr_fstat:	WA
edr_fzip:	981056436
edr_fcnty:	KING
edr_zip:	Not reported
FS ID:	45648652
Facility ID:	200908
Facility Status:	Reported Cleaned Up
Release ID:	2477
Affected Media:	Soil
Alternate Name:	UNIVERSITY INN
Release Notification Date:	8/26/1991

UNIVERSITY INN (Continued) **S101150862**

Release Status Date:	5/21/1995
Site Response Unit Code:	NORTHWEST
Lat/Long:	47.65698 / -122.318767
edr_fstat:	WA
edr_fzip:	981056436
edr_fcnty:	KING
edr_zip:	Not reported
FS ID:	45648652
Facility ID:	200908
Facility Status:	Cleanup Started
Release ID:	2477
Affected Media:	Soil
Alternate Name:	UNIVERSITY INN
Release Notification Date:	8/26/1991
Release Status Date:	8/26/1991
Site Response Unit Code:	NORTHWEST
Lat/Long:	47.65698 / -122.318767

G34 **UNIVERSITY INN** **UST** **U003795413**
NE **4114-4140 ROOSEVELT WAY NE** **N/A**
1/8-1/4 **SEATTLE, WA 98105**
0.192 mi.
1012 ft. **Site 11 of 12 in cluster G**

Relative:
Higher

Actual:
116 ft.

UST:

Facility ID:	45648652
Site ID:	200908
Lat Deg:	47
Lat Min:	39
Lat Sec:	25.12799999999
Long Deg:	-122
Long Min:	19
Long Sec:	7.5611999999785
UBI:	Not reported
Phone Number:	L00314
Tank ID:	573396
Tank Name:	1
Install Date:	1/1/1900
Capacity:	Not reported
Tank Upgrade Date:	1/1/0001
TankSystem Status:	Exempt
TankSystem Status Change Date:	6/21/2001
Tank Status:	Exempt
Tank Permit Expiration Date:	1/1/0001
Tank Closure Date:	1/1/0001
Tank Pumping System:	Not reported
Tank Spill Prevention:	Not reported
Tank Overfill Prevention:	Not reported
Tank Material:	Not reported
Tank Construction:	Not reported
Tank Tightness Test:	Not reported
Tank Corrosion Protection:	Not reported
Pipe Material:	Not reported
Pipe Construction:	Not reported
Pipe Primary Release Detection:	Not reported
Pipe Second Release Detection:	Not reported

UNIVERSITY INN (Continued) **U003795413**

Pipe Corrosion Protection: Not reported
Tank Primary Release Detection: Not reported
Tank Second Release Detection: Not reported
Pipe Tightness Test: Not reported
Tank Actual Status Date: 6/21/2001
Tag Number: Not reported

G35
NE
1/8-1/4
0.193 mi.
1017 ft.

CARS OF THE WORLD
4116 NE ROOSEVELT WAY
SEATTLE, WA

EDR Historical Auto Stations **1009372326**
N/A

Site 12 of 12 in cluster G

Relative:
Higher

Actual:
116 ft.

EDR Historical Auto Stations:
Name: CARS OF THE WORLD
Year: 1975
Type: AUTOMOBILE REPAIRING

36
ESE
1/8-1/4
0.194 mi.
1025 ft.

CRANE TOWING AND REPAIR SERVICE
3803 12TH AVE NE
SEATTLE, WA

EDR Historical Auto Stations **1009370977**
N/A

Relative:
Higher

Actual:
39 ft.

EDR Historical Auto Stations:
Name: CRANE TOWING AND HOISTING
Year: 1960
Type: AUTOMOBILE REPAIRING

Name: CRANE TOWING AND REPAIR SERVICE
Year: 1960
Type: AUTOMOBILE REPAIRING

H37
ENE
1/8-1/4
0.200 mi.
1056 ft.

WA UW CONDON HALL
1100 NE CAMPUS PKWY
SEATTLE, WA 98105

RCRA-NonGen **1001969776**
FINDS **WAR000009449**
ALLSITES

Site 2 of 2 in cluster H

Relative:
Higher

Actual:
97 ft.

RCRA-NonGen:
Date form received by agency: 03/02/2000
Facility name: WA UW CONDON HALL
Facility address: 1100 NE CAMPUS PKWY
SEATTLE, WA 98105
EPA ID: WAR000009449
Mailing address: PO BOX 354400
SEATTLE, WA 98195-4400
Contact: DAVE LUNDSTROM
Contact address: PO BOX 354400
SEATTLE, WA 98195-4400
Contact country: US
Contact telephone: (206)685-2848
Contact email: Not reported
EPA Region: 10
Classification: Non-Generator

WA UW CONDON HALL (Continued) **1001969776**

Description: Handler: Non-Generators do not presently generate hazardous waste

Owner/Operator Summary:
Owner/operator name: WA UW
Owner/operator address: PO BOX 354400
SEATTLE, WA 98195
Owner/operator country: US
Owner/operator telephone: Not reported
Legal status: Private
Owner/Operator Type: Owner
Owner/Op start date: 11/14/1996
Owner/Op end date: Not reported

Handler Activities Summary:
U.S. importer of hazardous waste: No
Mixed waste (haz. and radioactive): No
Recycler of hazardous waste: No
Transporter of hazardous waste: No
Treater, storer or disposer of HW: No
Underground injection activity: No
On-site burner exemption: No
Furnace exemption: No
Used oil fuel burner: No
Used oil processor: No
User oil refiner: No
Used oil fuel marketer to burner: No
Used oil Specification marketer: No
Used oil transfer facility: No
Used oil transporter: No
Off-site waste receiver: Commercial status unknown

Violation Status: No violations found

FINDS:

Registry ID: 110005405123

Environmental Interest/Information System
RCRAInfo is a national information system that supports the Resource Conservation and Recovery Act (RCRA) program through the tracking of events and activities related to facilities that generate, transport, and treat, store, or dispose of hazardous waste. RCRAInfo allows RCRA program staff to track the notification, permit, compliance, and corrective action activities required under RCRA.

ALLSITES:
Facility Id: 39143732
Latitude: 47.656230000000001
Longitude: -122.31641999999999
Geographic location identifier (alias facid): 39143732
Facility Name: WA UW Condon Hall
Latitude Decimal Degrees: 47.656230000000001
Longitude Decimal Degrees: -122.31641999999999
Coordinate Point Areal Extent Code: 99
Horizontal Accuracy Code: 99

WA UW CONDON HALL (Continued) **1001969776**

Coordinate Point Geographic Position Code: 99
Location Verified Code: N

Geographic Location Identifier (Alias Facid): 39143732
Interaction (Aka Env Int) Type Code: HWG
Interaction (Aka Env Int) Description: Hazardous Waste Generator
Interaction Status: I
Federal Program Indentifier: WAR000009449
Interaction Start Date: 6/12/1996
Interaction End Date: 11/1/1999
prgm_facil: Not reported
cur_sys_pr: HAZWASTE
cur_sys_nm: TURBOWASTE

38
WSW
1/8-1/4
0.202 mi.
1066 ft.

CRANE TOWING CO
3822 4TH AVE NE
SEATTLE, WA

EDR Historical Auto Stations **1009371113**
N/A

Relative:
Lower

Actual:
30 ft.

EDR Historical Auto Stations:
Name: CRANE TOWING CO
Year: 1966
Type: AUTOMOBILE REPAIRING

Name: CRANE TOWING CO
Year: 1970
Type: AUTOMOBILE REPAIRING

Name: CRANE TOWING CO
Year: 1975
Type: AUTOMOBILE REPAIRING

Name: CRANE TOWING CO
Year: 1980
Type: AUTOMOBILE REPAIRING

I39
NE
1/8-1/4
0.202 mi.
1069 ft.

DRESSLAR WALSCHE BUICK INC
4130 ROOSEVELT WAY
SEATTLE, WA

EDR Historical Auto Stations **1009372424**
N/A

Site 1 of 3 in cluster I

Relative:
Higher

Actual:
119 ft.

EDR Historical Auto Stations:
Name: ROOSEVELT WAY AUTO REBUILD AND GARAGE
Year: 1935
Type: AUTOMOBILE GARAGES

Name: ROOSEVELT WAY AUTO REBUILD GARAGE
Year: 1935
Type: AUTOMOBILE REPAIRING

Name: DRESSLAR WALSCHE BUICK INC
Year: 1960
Type: AUTOMOBILE REPAIRING

I40
NE
1/8-1/4
0.207 mi.
1096 ft.

ROOSEVELT SERVICE
4136 ROOSEVELT WAY
SEATTLE, WA

EDR Historical Auto Stations **1009372443**
N/A

Site 2 of 3 in cluster I

Relative:
Higher

Actual:
121 ft.

EDR Historical Auto Stations:

Name:	ROOSEVELT SERVICE
Year:	1951
Type:	GASOLINE STATIONS

I41
NE
1/8-1/4
0.210 mi.
1109 ft.

SAV-MOR SERVICE STATION
4140 ROOSEVELT WAY
SEATTLE, WA

EDR Historical Auto Stations **1009372464**
N/A

Site 3 of 3 in cluster I

Relative:
Higher

Actual:
121 ft.

EDR Historical Auto Stations:

Name:	BUDDEMEYER DUKE E
Year:	1940
Type:	GASOLINE AND OIL SERVICE STATIONS
Name:	CLARKE JULIEN F
Year:	1944
Type:	GASOLINE AND OIL SERVICE STATIONS
Name:	SAV-MOR SERVICE STATION
Year:	1955
Type:	GAS STATIONS

42
NNW
1/8-1/4
0.224 mi.
1183 ft.

DEPOT GARAGE
4125 5TH AVE S
SEATTLE, WA

EDR Historical Auto Stations **1009372387**
N/A

Relative:
Higher

Actual:
144 ft.

EDR Historical Auto Stations:

Name:	DEPOT GARAGE
Year:	1935
Type:	AUTOMOBILE GARAGES

43
East
1/8-1/4
0.229 mi.
1207 ft.

ROSENKRANZ J M
3915 12TH AVE NE
SEATTLE, WA

EDR Historical Auto Stations **1009371351**
N/A

Relative:
Higher

Actual:
71 ft.

EDR Historical Auto Stations:

Name:	ROSENKRANZ J M
Year:	1925
Type:	AUTOMOBILE REPAIRERS

J44 SE 1/8-1/4 0.238 mi. 1254 ft. | **BRYANT BUILDING**
1101 NE BOAT ST.
SEATTLE, WA 98195

ICR | **S103505727**
N/A

Site 1 of 3 in cluster J

Relative: Lower

Actual: 26 ft.

ICR:

Date Ecology Received Report:	10/03/97
Contaminants Found at Site:	Petroleum products
Media Contaminated:	Groundwater, Surface water, Soil
Waste Management:	Tank
Region:	North Western
Type of Report Ecology Received:	Interim cleanup report
Site Register Issue:	98-13
County Code:	17
Contact:	Not reported
Report Title:	Not reported

Date Ecology Received Report:	03/20/97
Contaminants Found at Site:	Petroleum products
Media Contaminated:	Groundwater, Surface water, Soil
Waste Management:	Tank
Region:	North Western
Type of Report Ecology Received:	Interim cleanup report
Site Register Issue:	98-13
County Code:	17
Contact:	Not reported
Report Title:	Not reported

Date Ecology Received Report:	08/29/96
Contaminants Found at Site:	Petroleum products
Media Contaminated:	Groundwater, Surface water, Soil
Waste Management:	Tank
Region:	North Western
Type of Report Ecology Received:	Interim cleanup report
Site Register Issue:	98-13
County Code:	17
Contact:	Not reported
Report Title:	Not reported

Date Ecology Received Report:	04/06/00
Contaminants Found at Site:	Petroleum products
Media Contaminated:	Groundwater, Surface water, Soil
Waste Management:	Tank
Region:	North Western
Type of Report Ecology Received:	Interim cleanup report
Site Register Issue:	98-26
County Code:	17
Contact:	Not reported
Report Title:	Not reported

Date Ecology Received Report:	01/31/92
Contaminants Found at Site:	Petroleum products
Media Contaminated:	Groundwater, Soil
Waste Management:	Tank
Region:	North Western
Type of Report Ecology Received:	Interim cleanup report
Site Register Issue:	92-18
County Code:	17

BRYANT BUILDING (Continued) **S103505727**

Contact: Not reported
Report Title: Not reported

Date Ecology Received Report: 05/15/92
Contaminants Found at Site: Petroleum products
Media Contaminated: Groundwater, Soil
Waste Management: Tank
Region: North Western
Type of Report Ecology Received: Interim cleanup report
Site Register Issue: 92-24
County Code: 17
Contact: Not reported
Report Title: Not reported

Date Ecology Received Report: 07/15/93
Contaminants Found at Site: Petroleum products
Media Contaminated: Groundwater, Soil
Waste Management: Tank
Region: North Western
Type of Report Ecology Received: Interim cleanup report
Site Register Issue: 93-04
County Code: 17
Contact: Not reported
Report Title: Not reported

Date Ecology Received Report: 09/13/93
Contaminants Found at Site: Petroleum products
Media Contaminated: Groundwater, Soil
Waste Management: Tank
Region: North Western
Type of Report Ecology Received: Interim cleanup report
Site Register Issue: 93-08
County Code: 17
Contact: Not reported
Report Title: Not reported

Date Ecology Received Report: 11/17/93
Contaminants Found at Site: Petroleum products
Media Contaminated: Groundwater, Soil
Waste Management: Tank
Region: North Western
Type of Report Ecology Received: Interim cleanup report
Site Register Issue: 93-13
County Code: 17
Contact: Not reported
Report Title: Not reported

Date Ecology Received Report: 03/16/94
Contaminants Found at Site: Petroleum products
Media Contaminated: Groundwater, Soil
Waste Management: Tank
Region: North Western
Type of Report Ecology Received: Interim cleanup report
Site Register Issue: 93-20
County Code: 17
Contact: Not reported
Report Title: Not reported

BRYANT BUILDING (Continued) **S103505727**

Date Ecology Received Report: 09/01/94
Contaminants Found at Site: Petroleum products
Media Contaminated: Groundwater, Soil
Waste Management: Tank
Region: North Western
Type of Report Ecology Received: Interim cleanup report
Site Register Issue: 94-03
County Code: 17
Contact: Not reported
Report Title: Not reported

Date Ecology Received Report: 12/23/94
Contaminants Found at Site: Petroleum products
Media Contaminated: Groundwater, Soil
Waste Management: Tank
Region: North Western
Type of Report Ecology Received: Interim cleanup report
Site Register Issue: 93-42
County Code: 17
Contact: Not reported
Report Title: Not reported

Date Ecology Received Report: 02/16/95
Contaminants Found at Site: Petroleum products
Media Contaminated: Groundwater, Soil
Waste Management: Tank
Region: North Western
Type of Report Ecology Received: Interim cleanup report
Site Register Issue: 93-49
County Code: 17
Contact: Not reported
Report Title: Not reported

Date Ecology Received Report: 03/23/95
Contaminants Found at Site: Petroleum products
Media Contaminated: Groundwater, Soil
Waste Management: Tank
Region: North Western
Type of Report Ecology Received: Interim cleanup report
Site Register Issue: 93-49
County Code: 17
Contact: Not reported
Report Title: Not reported

Date Ecology Received Report: 08/24/95
Contaminants Found at Site: Petroleum products
Media Contaminated: Groundwater, Soil
Waste Management: Tank
Region: North Western
Type of Report Ecology Received: Interim cleanup report
Site Register Issue: 94-13
County Code: 17
Contact: Not reported
Report Title: Not reported

Date Ecology Received Report: / /
Contaminants Found at Site: Petroleum products

BRYANT BUILDING (Continued) **S103505727**

Media Contaminated:	Soil
Waste Management:	Tank
Region:	North Western
Type of Report Ecology Received:	Interim cleanup report
Site Register Issue:	92-08
County Code:	17
Contact:	Not reported
Report Title:	Not reported

Date Ecology Received Report:	02/15/96
Contaminants Found at Site:	Petroleum products
Media Contaminated:	Groundwater, Soil, Surface water
Waste Management:	Tank
Region:	North Western
Type of Report Ecology Received:	Interim cleanup report
Site Register Issue:	94-44
County Code:	17
Contact:	Not reported
Report Title:	Not reported

J45 **WA UW BRYANT BLDG** **RCRA-CESQG** **1001969781**
SE **1101 NE BOAT ST** **FINDS** **WAR000009498**
1/8-1/4 **SEATTLE, WA 98105**
0.240 mi.
1269 ft. **Site 2 of 3 in cluster J**

Relative:
Lower

Actual:
26 ft.

RCRA-CESQG:

Date form received by agency:	03/02/2000
Facility name:	WA UW BRYANT BLDG
Facility address:	1101 NE BOAT ST SEATTLE, WA 98105
EPA ID:	WAR000009498
Mailing address:	PO BOX 354400 SEATTLE, WA 98195-4400
Contact:	DAVE LUNDSTROM
Contact address:	PO BOX 354400 SEATTLE, WA 98195-4400
Contact country:	US
Contact telephone:	(206)685-2848
Contact email:	Not reported
EPA Region:	10
Classification:	Conditionally Exempt Small Quantity Generator
Description:	Handler: generates 100 kg or less of hazardous waste per calendar month, and accumulates 1000 kg or less of hazardous waste at any time; or generates 1 kg or less of acutely hazardous waste per calendar month, and accumulates at any time: 1 kg or less of acutely hazardous waste; or 100 kg or less of any residue or contaminated soil, waste or other debris resulting from the cleanup of a spill, into or on any land or water, of acutely hazardous waste; or generates 100 kg or less of any residue or contaminated soil, waste or other debris resulting from the cleanup of a spill, into or on any land or water, of acutely hazardous waste during any calendar month, and accumulates at any time: 1 kg or less of acutely hazardous waste; or 100 kg or less of any residue or contaminated soil, waste or other debris resulting from the cleanup of a spill, into or on any land or water, of acutely hazardous waste

WA UW BRYANT BLDG (Continued) **1001969781**

Owner/Operator Summary:

Owner/operator name:	WA UW
Owner/operator address:	PO BOX 354400 SEATTLE, WA 98195
Owner/operator country:	US
Owner/operator telephone:	Not reported
Legal status:	Private
Owner/Operator Type:	Owner
Owner/Op start date:	11/14/1996
Owner/Op end date:	Not reported

Handler Activities Summary:

U.S. importer of hazardous waste:	No
Mixed waste (haz. and radioactive):	No
Recycler of hazardous waste:	No
Transporter of hazardous waste:	No
Treater, storer or disposer of HW:	No
Underground injection activity:	No
On-site burner exemption:	No
Furnace exemption:	No
Used oil fuel burner:	No
Used oil processor:	No
User oil refiner:	No
Used oil fuel marketer to burner:	No
Used oil Specification marketer:	No
Used oil transfer facility:	No
Used oil transporter:	No
Off-site waste receiver:	Commercial status unknown

Violation Status: No violations found

FINDS:

Registry ID: 110005405178

Environmental Interest/Information System

Washington Facility / Site Identification System (WA-FSIS) provides a means to query and display data maintained by the Washington Department of Ecology. This system contains key information for each facility/site that is currently, or has been, of interest to the Air Quality, Dam Safety, Hazardous Waste, Toxics Cleanup, and Water Quality Programs.

RCRAInfo is a national information system that supports the Resource Conservation and Recovery Act (RCRA) program through the tracking of events and activities related to facilities that generate, transport, and treat, store, or dispose of hazardous waste. RCRAInfo allows RCRA program staff to track the notification, permit, compliance, and corrective action activities required under RCRA.

J46 SE 1/8-1/4 0.240 mi. 1269 ft. | **WA UW BRYANT BLDG**
1101 NE BOAT ST
SEATTLE, WA 98105

Site 3 of 3 in cluster J

ALLSITES LUST UST | **U000591420 N/A**

Relative: Lower

Actual: 26 ft.

ALLSITES:

Facility Id:	44875872
Latitude:	47.652720000000002
Longitude:	-122.31704999999999
Geographic location identifier (alias facid):	44875872
Facility Name:	WA UW Bryant Bldg
Latitude Decimal Degrees:	47.652720000000002
Longitude Decimal Degrees:	-122.31704999999999
Coordinate Point Areal Extent Code:	4
Horizontal Accuracy Code:	4
Coordinate Point Geographic Position Code:	5
Location Verified Code:	Y

Geographic Location Identifier (Alias Facid):	44875872
Interaction (Aka Env Int) Type Code:	LUST
Interaction (Aka Env Int) Description:	LUST Facility
Interaction Status:	A
Federal Program Indentifier:	6824
Interaction Start Date:	7/10/1991
Interaction End Date:	Not reported
prgm_facil:	Not reported
cur_sys_pr:	TOXICS
cur_sys_nm:	ISIS

Geographic Location Identifier (Alias Facid):	44875872
Interaction (Aka Env Int) Type Code:	TIER2
Interaction (Aka Env Int) Description:	Emergency/Haz Chem Rpt TIER2
Interaction Status:	A
Federal Program Indentifier:	CRK000014990
Interaction Start Date:	1/1/1988
Interaction End Date:	Not reported
prgm_facil:	Not reported
cur_sys_pr:	HAZWASTE
cur_sys_nm:	EPCRA

Geographic Location Identifier (Alias Facid):	44875872
Interaction (Aka Env Int) Type Code:	HWG
Interaction (Aka Env Int) Description:	Hazardous Waste Generator
Interaction Status:	I
Federal Program Indentifier:	WAR000009498
Interaction Start Date:	6/12/1996
Interaction End Date:	11/5/1999
prgm_facil:	Not reported
cur_sys_pr:	HAZWASTE
cur_sys_nm:	TURBOWASTE

Geographic Location Identifier (Alias Facid):	44875872
Interaction (Aka Env Int) Type Code:	UST
Interaction (Aka Env Int) Description:	Underground Storage Tank
Interaction Status:	I
Federal Program Indentifier:	6824
Interaction Start Date:	12/30/1945
Interaction End Date:	10/22/1992

WA UW BRYANT BLDG (Continued) **U000591420**

prgm_facil:	Not reported
cur_sys_pr:	TOXICS
cur_sys_nm:	ISIS

LUST:

edr_fstat:	WA
edr_fzip:	981950001
edr_fcnty:	KING
edr_zip:	98105-6709
FS ID:	44875872
Facility ID:	6824
Facility Status:	Reported Cleaned Up
Release ID:	2388
Affected Media:	Ground Water
Alternate Name:	UW TIMMERMAN MARINA - BRYANT BLDG
Release Notification Date:	7/10/1991
Release Status Date:	1/7/2009
Site Response Unit Code:	NORTHWEST
Lat/Long:	47.65272 / -122.31705

edr_fstat:	WA
edr_fzip:	981950001
edr_fcnty:	KING
edr_zip:	98105-6709
FS ID:	44875872
Facility ID:	6824
Facility Status:	Monitoring
Release ID:	2388
Affected Media:	Ground Water
Alternate Name:	UW TIMMERMAN MARINA - BRYANT BLDG
Release Notification Date:	7/10/1991
Release Status Date:	11/26/2007
Site Response Unit Code:	NORTHWEST
Lat/Long:	47.65272 / -122.31705

edr_fstat:	WA
edr_fzip:	981950001
edr_fcnty:	KING
edr_zip:	98105-6709
FS ID:	44875872
Facility ID:	6824
Facility Status:	Cleanup Started
Release ID:	2388
Affected Media:	Ground Water
Alternate Name:	UW TIMMERMAN MARINA - BRYANT BLDG
Release Notification Date:	7/10/1991
Release Status Date:	6/1/1995
Site Response Unit Code:	NORTHWEST
Lat/Long:	47.65272 / -122.31705

edr_fstat:	WA
edr_fzip:	981950001
edr_fcnty:	KING
edr_zip:	98105-6709
FS ID:	44875872
Facility ID:	6824

WA UW BRYANT BLDG (Continued) **U000591420**

Facility Status: Reported Cleaned Up
Release ID: 2388
Affected Media: Surface Water
Alternate Name: UW TIMMERMAN MARINA - BRYANT BLDG
Release Notification Date: 7/10/1991
Release Status Date: 1/7/2009
Site Response Unit Code: NORTHWEST
Lat/Long: 47.65272 / -122.31705

edr_fstat: WA
edr_fzip: 981950001
edr_fcnty: KING
edr_zip: 98105-6709
FS ID: 44875872
Facility ID: 6824
Facility Status: Reported Cleaned Up
Release ID: 2388
Affected Media: Soil
Alternate Name: UW TIMMERMAN MARINA - BRYANT BLDG
Release Notification Date: 7/10/1991
Release Status Date: 1/7/2009
Site Response Unit Code: NORTHWEST
Lat/Long: 47.65272 / -122.31705

edr_fstat: WA
edr_fzip: 981950001
edr_fcnty: KING
edr_zip: 98105-6709
FS ID: 44875872
Facility ID: 6824
Facility Status: Cleanup Started
Release ID: 2388
Affected Media: Soil
Alternate Name: UW TIMMERMAN MARINA - BRYANT BLDG
Release Notification Date: 7/10/1991
Release Status Date: 6/1/1995
Site Response Unit Code: NORTHWEST
Lat/Long: 47.65272 / -122.31705

edr_fstat: WA
edr_fzip: 981950001
edr_fcnty: KING
edr_zip: 98105-6709
FS ID: 44875872
Facility ID: 6824
Facility Status: Cleanup Started
Release ID: 2388
Affected Media: Surface Water
Alternate Name: UW TIMMERMAN MARINA - BRYANT BLDG
Release Notification Date: 7/10/1991
Release Status Date: 6/1/1995
Site Response Unit Code: NORTHWEST
Lat/Long: 47.65272 / -122.31705

edr_fstat: WA
edr_fzip: 981950001
edr_fcnty: KING

WA UW BRYANT BLDG (Continued) **U000591420**

edr_zip:	98105-6709
FS ID:	44875872
Facility ID:	6824
Facility Status:	Monitoring
Release ID:	2388
Affected Media:	Soil
Alternate Name:	UW TIMMERMAN MARINA - BRYANT BLDG
Release Notification Date:	7/10/1991
Release Status Date:	11/26/2007
Site Response Unit Code:	NORTHWEST
Lat/Long:	47.65272 / -122.31705

edr_fstat:	WA
edr_fzip:	981950001
edr_fcnty:	KING
edr_zip:	98105-6709
FS ID:	44875872
Facility ID:	6824
Facility Status:	Monitoring
Release ID:	2388
Affected Media:	Surface Water
Alternate Name:	UW TIMMERMAN MARINA - BRYANT BLDG
Release Notification Date:	7/10/1991
Release Status Date:	11/26/2007
Site Response Unit Code:	NORTHWEST
Lat/Long:	47.65272 / -122.31705

UST:

Facility ID:	44875872
Site ID:	6824
Lat Deg:	47
Lat Min:	39
Lat Sec:	9.79200000000787
Long Deg:	-122
Long Min:	19
Long Sec:	1.37999999998101
UBI:	Not reported
Phone Number:	2066330044

Tank ID:	39560
Tank Name:	18
Install Date:	12/30/1945
Capacity:	Not reported
Tank Upgrade Date:	1/1/0001
TankSystem Status:	Removed
TankSystem Status Change Date:	8/26/1996
Tank Status:	Removed
Tank Permit Expiration Date:	1/1/0001
Tank Closure Date:	1/1/0001
Tank Pumping System:	Not reported
Tank Spill Prevention:	Not reported
Tank Overfill Prevention:	Not reported
Tank Material:	Steel
Tank Construction:	Not reported
Tank Tightness Test:	Not reported
Tank Corrosion Protection:	Not reported
Pipe Material:	Steel

WA UW BRYANT BLDG (Continued) **U000591420**

Pipe Construction:	Not reported
Pipe Primary Release Detection:	Not reported
Pipe Second Release Detection:	Not reported
Pipe Corrosion Protection:	Not reported
Tank Primary Release Detection:	Not reported
Tank Second Release Detection:	Not reported
Pipe Tightness Test:	Not reported
Tank Actual Status Date:	8/6/1996
Tag Number:	Not reported

Tank ID:	39580
Tank Name:	14
Install Date:	12/30/1945
Capacity:	Not reported
Tank Upgrade Date:	1/1/0001
TankSystem Status:	Removed
TankSystem Status Change Date:	8/26/1996
Tank Status:	Removed
Tank Permit Expiration Date:	1/1/0001
Tank Closure Date:	1/1/0001
Tank Pumping System:	Not reported
Tank Spill Prevention:	Not reported
Tank Overfill Prevention:	Not reported
Tank Material:	Steel
Tank Construction:	Not reported
Tank Tightness Test:	Not reported
Tank Corrosion Protection:	Not reported
Pipe Material:	Steel
Pipe Construction:	Not reported
Pipe Primary Release Detection:	Not reported
Pipe Second Release Detection:	Not reported
Pipe Corrosion Protection:	Not reported
Tank Primary Release Detection:	Not reported
Tank Second Release Detection:	Not reported
Pipe Tightness Test:	Not reported
Tank Actual Status Date:	8/6/1996
Tag Number:	Not reported

Tank ID:	39619
Tank Name:	16
Install Date:	12/30/1945
Capacity:	Not reported
Tank Upgrade Date:	1/1/0001
TankSystem Status:	Removed
TankSystem Status Change Date:	8/26/1996
Tank Status:	Removed
Tank Permit Expiration Date:	1/1/0001
Tank Closure Date:	1/1/0001
Tank Pumping System:	Not reported
Tank Spill Prevention:	Not reported
Tank Overfill Prevention:	Not reported
Tank Material:	Steel
Tank Construction:	Not reported
Tank Tightness Test:	Not reported
Tank Corrosion Protection:	Not reported

WA UW BRYANT BLDG (Continued) **U000591420**

Pipe Material:	Steel
Pipe Construction:	Not reported
Pipe Primary Release Detection:	Not reported
Pipe Second Release Detection:	Not reported
Pipe Corrosion Protection:	Not reported
Tank Primary Release Detection:	Not reported
Tank Second Release Detection:	Not reported
Pipe Tightness Test:	Not reported
Tank Actual Status Date:	8/6/1996
Tag Number:	Not reported

Tank ID:	39656
Tank Name:	15
Install Date:	12/30/1945
Capacity:	Not reported
Tank Upgrade Date:	1/1/0001
TankSystem Status:	Removed
TankSystem Status Change Date:	8/26/1996
Tank Status:	Removed
Tank Permit Expiration Date:	1/1/0001
Tank Closure Date:	1/1/0001
Tank Pumping System:	Not reported
Tank Spill Prevention:	Not reported
Tank Overfill Prevention:	Not reported
Tank Material:	Steel
Tank Construction:	Not reported
Tank Tightness Test:	Not reported
Tank Corrosion Protection:	Not reported
Pipe Material:	Steel
Pipe Construction:	Not reported
Pipe Primary Release Detection:	Not reported
Pipe Second Release Detection:	Not reported
Pipe Corrosion Protection:	Not reported
Tank Primary Release Detection:	Not reported
Tank Second Release Detection:	Not reported
Pipe Tightness Test:	Not reported
Tank Actual Status Date:	8/6/1996
Tag Number:	Not reported

Tank ID:	39661
Tank Name:	19
Install Date:	12/30/1945
Capacity:	111 TO 1,100 Gallons
Tank Upgrade Date:	1/1/0001
TankSystem Status:	Removed
TankSystem Status Change Date:	8/26/1996
Tank Status:	Removed
Tank Permit Expiration Date:	1/1/0001
Tank Closure Date:	1/1/0001
Tank Pumping System:	Not reported
Tank Spill Prevention:	Not reported
Tank Overfill Prevention:	Not reported
Tank Material:	Steel
Tank Construction:	Not reported
Tank Tightness Test:	Not reported

WA UW BRYANT BLDG (Continued) **U000591420**

Tank Corrosion Protection:	Not reported
Pipe Material:	Steel
Pipe Construction:	Not reported
Pipe Primary Release Detection:	Not reported
Pipe Second Release Detection:	Not reported
Pipe Corrosion Protection:	Not reported
Tank Primary Release Detection:	Not reported
Tank Second Release Detection:	Not reported
Pipe Tightness Test:	Not reported
Tank Actual Status Date:	8/6/1996
Tag Number:	Not reported

Tank ID:	39694
Tank Name:	17
Install Date:	12/30/1945
Capacity:	Not reported
Tank Upgrade Date:	1/1/0001
TankSystem Status:	Removed
TankSystem Status Change Date:	8/26/1996
Tank Status:	Removed
Tank Permit Expiration Date:	1/1/0001
Tank Closure Date:	1/1/0001
Tank Pumping System:	Not reported
Tank Spill Prevention:	Not reported
Tank Overfill Prevention:	Not reported
Tank Material:	Steel
Tank Construction:	Not reported
Tank Tightness Test:	Not reported
Tank Corrosion Protection:	Not reported
Pipe Material:	Steel
Pipe Construction:	Not reported
Pipe Primary Release Detection:	Not reported
Pipe Second Release Detection:	Not reported
Pipe Corrosion Protection:	Not reported
Tank Primary Release Detection:	Not reported
Tank Second Release Detection:	Not reported
Pipe Tightness Test:	Not reported
Tank Actual Status Date:	8/6/1996
Tag Number:	Not reported

Tank ID:	39710
Tank Name:	13
Install Date:	12/30/1945
Capacity:	Not reported
Tank Upgrade Date:	1/1/0001
TankSystem Status:	Removed
TankSystem Status Change Date:	8/26/1996
Tank Status:	Removed
Tank Permit Expiration Date:	1/1/0001
Tank Closure Date:	1/1/0001
Tank Pumping System:	Not reported
Tank Spill Prevention:	Not reported
Tank Overfill Prevention:	Not reported
Tank Material:	Steel
Tank Construction:	Not reported

WA UW BRYANT BLDG (Continued) **U000591420**

Tank Tightness Test:	Not reported
Tank Corrosion Protection:	Not reported
Pipe Material:	Steel
Pipe Construction:	Not reported
Pipe Primary Release Detection:	Not reported
Pipe Second Release Detection:	Not reported
Pipe Corrosion Protection:	Not reported
Tank Primary Release Detection:	Not reported
Tank Second Release Detection:	Not reported
Pipe Tightness Test:	Not reported
Tank Actual Status Date:	8/6/1996
Tag Number:	Not reported

47
West
1/8-1/4
0.247 mi.
1302 ft.

QUEEN ANNE PAINTING INC LATONA
3822 LATONA AVE NE
SEATTLE, WA 98105

RCRA-CESQG **1005445362**
FINDS **WAH000016311**
ALLSITES
MANIFEST

Relative:
Higher

Actual:
44 ft.

RCRA-CESQG:

Date form received by agency:	07/15/2008
Facility name:	QUEEN ANNE PAINTING INC LATONA
Facility address:	3822 LATONA AVE NE SEATTLE, WA 98105
EPA ID:	WAH000016311
Contact:	DOUG WOLD
Contact address:	3822 LATONA AVE NE SEATTLE, WA 98105
Contact country:	US
Contact telephone:	(206)522-5152
Contact email:	Not reported
EPA Region:	10
Classification:	Conditionally Exempt Small Quantity Generator
Description:	Handler: generates 100 kg or less of hazardous waste per calendar month, and accumulates 1000 kg or less of hazardous waste at any time; or generates 1 kg or less of acutely hazardous waste per calendar month, and accumulates at any time: 1 kg or less of acutely hazardous waste; or 100 kg or less of any residue or contaminated soil, waste or other debris resulting from the cleanup of a spill, into or on any land or water, of acutely hazardous waste; or generates 100 kg or less of any residue or contaminated soil, waste or other debris resulting from the cleanup of a spill, into or on any land or water, of acutely hazardous waste during any calendar month, and accumulates at any time: 1 kg or less of acutely hazardous waste; or 100 kg or less of any residue or contaminated soil, waste or other debris resulting from the cleanup of a spill, into or on any land or water, of acutely hazardous waste

Owner/Operator Summary:

Owner/operator name:	DOUG WOLD
Owner/operator address:	3822 LATONA AVE NE SEATTLE, WA 98105
Owner/operator country:	US
Owner/operator telephone:	Not reported
Legal status:	Private
Owner/Operator Type:	Operator
Owner/Op start date:	12/31/2007

QUEEN ANNE PAINTING INC LATONA (Continued) **1005445362**

Owner/Op end date: Not reported

Handler Activities Summary:

U.S. importer of hazardous waste:	No
Mixed waste (haz. and radioactive):	No
Recycler of hazardous waste:	Yes
Transporter of hazardous waste:	No
Treater, storer or disposer of HW:	No
Underground injection activity:	No
On-site burner exemption:	No
Furnace exemption:	No
Used oil fuel burner:	No
Used oil processor:	No
User oil refiner:	No
Used oil fuel marketer to burner:	No
Used oil Specification marketer:	No
Used oil transfer facility:	No
Used oil transporter:	No
Off-site waste receiver:	Commercial status unknown

Historical Generators:

Date form received by agency: 12/31/2007
Facility name: QUEEN ANNE PAINTING INC LATONA
Classification: Not a generator, verified

Date form received by agency: 12/31/2005
Facility name: QUEEN ANNE PAINTING INC LATONA
Classification: Small Quantity Generator

Date form received by agency: 12/31/2003
Facility name: QUEEN ANNE PAINTING INC LATONA
Classification: Small Quantity Generator

Violation Status: No violations found

FINDS:

Registry ID: 110012560727

Environmental Interest/Information System

Washington Facility / Site Identification System (WA-FSIS) provides a means to query and display data maintained by the Washington Department of Ecology. This system contains key information for each facility/site that is currently, or has been, of interest to the Air Quality, Dam Safety, Hazardous Waste, Toxics Cleanup, and Water Quality Programs.

RCRAInfo is a national information system that supports the Resource Conservation and Recovery Act (RCRA) program through the tracking of events and activities related to facilities that generate, transport, and treat, store, or dispose of hazardous waste. RCRAInfo allows RCRA program staff to track the notification, permit, compliance, and corrective action activities required under RCRA.

ALLSITES:

QUEEN ANNE PAINTING INC LATONA (Continued) **1005445362**

Facility Id: 84982184
Latitude: 47.653820396715403
Longitude: -122.32676498300999
Geographic location identifier (alias facid): 84982184
Facility Name: Queen Anne Painting Inc Latona
Latitude Decimal Degrees: 47.653820396699999
Longitude Decimal Degrees: -122.326764983
Coordinate Point Areal Extent Code: 99
Horizontal Accuracy Code: 99
Coordinate Point Geographic Position Code: 8
Location Verified Code: N

Geographic Location Identifier (Alias Facid): 84982184
Interaction (Aka Env Int) Type Code: HWG
Interaction (Aka Env Int) Description: Hazardous Waste Generator
Interaction Status: A
Federal Program Indentifier: WAH000016311
Interaction Start Date: 10/8/2001
Interaction End Date: Not reported
prgm_facil: Not reported
cur_sys_pr: HAZWASTE
cur_sys_nm: TURBOWASTE

Geographic Location Identifier (Alias Facid): 84982184
Interaction (Aka Env Int) Type Code: HWP
Interaction (Aka Env Int) Description: Hazardous Waste Planner
Interaction Status: A
Federal Program Indentifier: WAH000016311
Interaction Start Date: 1/1/2004
Interaction End Date: Not reported
prgm_facil: Not reported
cur_sys_pr: HAZWASTE
cur_sys_nm: HWPPRT

WA MANIFEST:
Facility Site ID Number: 84982184
SWC Desc: Not reported
FWC Desc: D008 F003 F005
Form Comm: Not reported
Data Year: Not reported
Permit by Rule: No
Treatment by Generator: No
Mixed radioactive waste: No
Importer of hazardous waste: No
Immediate recycler: No
Treatment/Storage/Disposal/Recycling Facility: No
Generator of dangerous fuel waste: No
Generator marketing to burner: No
"Other marketers (i.e., blender, distributor, etc.)": No
Utility boiler burner: No
Industry boiler burner: No
Industrial Furnace: No
Smelter defferal: No
Universal waste - batteries - generate: No
Universal waste - thermostats - generate: No
Universal waste - mercury - generate: No

QUEEN ANNE PAINTING INC LATONA (Continued) **1005445362**

Universal waste - lamps - generate:	No
Universal waste - batteries - accumulate:	No
Universal waste - thermostats - accumulate:	No
Universal waste - mercury - accumulate:	No
Universal waste - lamps - accumulate:	No
Destination Facility for Universal Waste:	No
Off-specification used oil burner - utility boiler:	No
Off-specification used oil burner - industrial boiler:	No
Off-specification used oil burner - industrial furnace:	No
EPA ID:	WAH000016311
Facility Address 2:	Not reported
TAX REG NBR:	600631045
NAICS CD:	23731
BUSINESS TYPE:	Not reported
MAIL NAME:	Queen Anne Painting Inc
MAIL ADDR LINE1:	3822 Latona Ave NE
MAIL CITY,ST,ZIP:	SEATTLE, WA 98105
MAIL COUNTRY:	UNITED STATES
LEGAL ORG NAME:	Doug Wold
LEGAL ORG TYPE:	Private
LEGAL ADDR LINE1:	3822 LATONA AVE NE
LEGAL CITY,ST,ZIP:	SEATTLE, WA 98105
LEGAL COUNTRY:	UNITED STATES
LEGAL PHONE NBR:	206522-5152
LEGAL EFFECTIVE DATE:	10/8/2001
LAND ORG NAME:	Not reported
LAND ORG TYPE:	Private
LAND PERSON NAME:	Ralph Bishop
LAND ADDR LINE1:	1811 N 34th St
LAND CITY,ST,ZIP:	SEATTLE, WA 98103
LAND COUNTRY:	UNITED STATES
LAND PHONE NBR:	(206)441-7900
OPERATOR ORG NAME:	Not reported
OPERATOR ORG TYPE:	Private
OPERATOR ADDR LINE1:	3822 Latona Ave NE
OPERATOR CITY,ST,ZIP:	SEATTLE, WA 98105
OPERATOR COUNTRY:	UNITED STATES
OPERATOR PHONE NBR:	(206)522-5152
OPERATOR EFFECTIVE DATE:	Not reported
SITE CONTACT NAME:	Doug Wold
SITE CONTACT ADDR LINE1:	3822 Latona Ave NE
SITE CONTACT ZIP:	SEATTLE, WA 98105
SITE CONTACT COUNTRY:	UNITED STATES
SITE CONTACT PHONE NBR:	(206)522-5152
SITE CONTACT EMAIL:	Not reported
FORM CONTACT NAME:	Diane Sandoval
FORM CONTACT ADDR LINE1:	3822 Latona Ave NE
FORM CONTACT CITY,ST,ZIP:	SEATTLE, WA 98105
FORM CONTACT COUNTRY:	UNITED STATES
FORM CONTACT PHONE NBR:	(206)522-5152
FORM CONTACT EMAIL:	dianes@queenannepainting.com
GEN STATUS CD:	MQG
MONTHLY GENERATION:	Yes
BATCH GENERATION:	No
ONE TIME GENERATION:	No
TRANSPORTS OWN WASTE:	No
TRANSPORTS OTHRS WASTE:	No

QUEEN ANNE PAINTING INC LATONA (Continued) **1005445362**

RECYCLER ONSITE:	No
TRANSFER FACILITY:	No
OTHER EXEMPTION:	Not reported
UW BATTERY GEN:	No
USED OIL TRANSPORTER:	No
USED OIL TRANSFER FACLTY:	No
USED OIL PROCESSOR:	No
USED OIL REREFINER:	No
USED OIL FUEL MRKTR DIRECTS SHPMNTS:	No
USED OIL FUEL MRKTR MEETS SPECS:	No

Facility Site ID Number:	84982184
SWC Desc:	Not reported
FWC Desc:	Not reported
Form Comm:	Not reported
Data Year:	2008
Permit by Rule:	False
Treatment by Generator:	False
Mixed radioactive waste:	False
Importer of hazardous waste:	False
Immediate recycler:	False
Treatment/Storage/Disposal/Recycling Facility:	False
Generator of dangerous fuel waste:	False
Generator marketing to burner:	False
"Other marketers (i.e., blender, distributor, etc.)":	False
Utility boiler burner:	False
Industry boiler burner:	False
Industrial Furnace:	False
Smelter defferal:	False
Universal waste - batteries - generate:	False
Universal waste - thermostats - generate:	False
Universal waste - mercury - generate:	False
Universal waste - lamps - generate:	False
Universal waste - batteries - accumulate:	False
Universal waste - thermostats - accumulate:	False
Universal waste - mercury - accumulate:	False
Universal waste - lamps - accumulate:	False
Destination Facility for Universal Waste:	False
Off-specification used oil burner - utility boiler:	False
Off-specification used oil burner - industrial boiler:	False
Off-specification used oil burner - industrial furnace:	False
EPA ID:	WAH000016311
Facility Address 2:	Not reported
TAX REG NBR:	600631045
NAICS CD:	23731
BUSINESS TYPE:	Not reported
MAIL NAME:	Queen Anne Painting Inc
MAIL ADDR LINE1:	3822 Latona Ave NE
MAIL CITY,ST,ZIP:	SEATTLE, WA 98105
MAIL COUNTRY:	UNITED STATES
LEGAL ORG NAME:	Doug Wold
LEGAL ORG TYPE:	Private
LEGAL ADDR LINE1:	3822 LATONA AVE NE
LEGAL CITY,ST,ZIP:	SEATTLE, WA 98105
LEGAL COUNTRY:	UNITED STATES
LEGAL PHONE NBR:	206522-5152
LEGAL EFFECTIVE DATE:	10/8/2001

QUEEN ANNE PAINTING INC LATONA (Continued) **1005445362**

LAND ORG NAME:	Not reported
LAND ORG TYPE:	Private
LAND PERSON NAME:	Ralph Bishop
LAND ADDR LINE1:	1811 N 34th St
LAND CITY,ST,ZIP:	SEATTLE, WA 98103
LAND COUNTRY:	UNITED STATES
LAND PHONE NBR:	(206)441-7900
OPERATOR ORG NAME:	Not reported
OPERATOR ORG TYPE:	Private
OPERATOR ADDR LINE1:	3822 Latona Ave NE
OPERATOR CITY,ST,ZIP:	SEATTLE, WA 98105
OPERATOR COUNTRY:	UNITED STATES
OPERATOR PHONE NBR:	(206)522-5152
OPERATOR EFFECTIVE DATE:	Not reported
SITE CONTACT NAME:	Doug Wold
SITE CONTACT ADDR LINE1:	3822 Latona Ave NE
SITE CONTACT ZIP:	SEATTLE, WA 98105
SITE CONTACT COUNTRY:	UNITED STATES
SITE CONTACT PHONE NBR:	(206)522-5152
SITE CONTACT EMAIL:	Not reported
FORM CONTACT NAME:	Duane Mullen
FORM CONTACT ADDR LINE1:	3822 Latona Ave NE
FORM CONTACT CITY,ST,ZIP:	SEATTLE, WA 98105
FORM CONTACT COUNTRY:	UNITED STATES
FORM CONTACT PHONE NBR:	(206)522-5152
FORM CONTACT EMAIL:	duanem@queenannepainting.com
GEN STATUS CD:	MQG
MONTHLY GENERATION:	False
BATCH GENERATION:	False
ONE TIME GENERATION:	False
TRANSPORTS OWN WASTE:	False
TRANSPORTS OTHRS WASTE:	False
RECYCLER ONSITE:	False
TRANSFER FACILITY:	False
OTHER EXEMPTION:	Not reported
UW BATTERY GEN:	False
USED OIL TRANSPORTER:	False
USED OIL TRANSFER FACLTY:	False
USED OIL PROCESSOR:	False
USED OIL REREFINER:	False
USED OIL FUEL MRKTR DIRECTS SHPMNTS:	False
USED OIL FUEL MRKTR MEETS SPECS:	False

Facility Site ID Number:	84982184
SWC Desc:	Not reported
FWC Desc:	D008 F003 F005
Form Comm:	Not reported
Data Year:	Not reported
Permit by Rule:	FALSE
Treatment by Generator:	FALSE
Mixed radioactive waste:	FALSE
Importer of hazardous waste:	FALSE
Immediate recycler:	FALSE
Treatment/Storage/Disposal/Recycling Facility:	FALSE
Generator of dangerous fuel waste:	FALSE
Generator marketing to burner:	FALSE
"Other marketers (i.e., blender, distributor, etc.)":	FALSE

QUEEN ANNE PAINTING INC LATONA (Continued) **1005445362**

Utility boiler burner:	FALSE
Industry boiler burner:	FALSE
Industrial Furnace:	FALSE
Smelter defferal:	FALSE
Universal waste - batteries - generate:	FALSE
Universal waste - thermostats - generate:	FALSE
Universal waste - mercury - generate:	FALSE
Universal waste - lamps - generate:	FALSE
Universal waste - batteries - accumulate:	FALSE
Universal waste - thermostats - accumulate:	FALSE
Universal waste - mercury - accumulate:	FALSE
Universal waste - lamps - accumulate:	FALSE
Destination Facility for Universal Waste:	FALSE
Off-specification used oil burner - utility boiler:	FALSE
Off-specification used oil burner - industrial boiler:	FALSE
Off-specification used oil burner - industrial furnace:	FALSE
EPA ID:	WAH000016311
Facility Address 2:	Not reported
TAX REG NBR:	600631045
NAICS CD:	23731
BUSINESS TYPE:	Not reported
MAIL NAME:	Queen Anne Painting Inc
MAIL ADDR LINE1:	3822 Latona Ave NE
MAIL CITY,ST,ZIP:	SEATTLE, WA 98105
MAIL COUNTRY:	UNITED STATES
LEGAL ORG NAME:	Doug Wold
LEGAL ORG TYPE:	Private
LEGAL ADDR LINE1:	3822 LATONA AVE NE
LEGAL CITY,ST,ZIP:	SEATTLE, WA 98105
LEGAL COUNTRY:	UNITED STATES
LEGAL PHONE NBR:	206522-5152
LEGAL EFFECTIVE DATE:	10/8/2001
LAND ORG NAME:	Not reported
LAND ORG TYPE:	Private
LAND PERSON NAME:	Ralph Bishop
LAND ADDR LINE1:	1811 N 34th St
LAND CITY,ST,ZIP:	SEATTLE, WA 98103
LAND COUNTRY:	UNITED STATES
LAND PHONE NBR:	(206)441-7900
OPERATOR ORG NAME:	Not reported
OPERATOR ORG TYPE:	Private
OPERATOR ADDR LINE1:	3822 Latona Ave NE
OPERATOR CITY,ST,ZIP:	SEATTLE, WA 98105
OPERATOR COUNTRY:	UNITED STATES
OPERATOR PHONE NBR:	(206)522-5152
OPERATOR EFFECTIVE DATE:	Not reported
SITE CONTACT NAME:	Doug Wold
SITE CONTACT ADDR LINE1:	3822 Latona Ave NE
SITE CONTACT ZIP:	SEATTLE, WA 98105
SITE CONTACT COUNTRY:	UNITED STATES
SITE CONTACT PHONE NBR:	(206)522-5152
SITE CONTACT EMAIL:	Not reported
FORM CONTACT NAME:	Cory Ready
FORM CONTACT ADDR LINE1:	3822 Latona Ave NE
FORM CONTACT CITY,ST,ZIP:	SEATTLE, WA 98105
FORM CONTACT COUNTRY:	UNITED STATES
FORM CONTACT PHONE NBR:	(206)522-5152

QUEEN ANNE PAINTING INC LATONA (Continued) **1005445362**

FORM CONTACT EMAIL:	cory@queenannepainting.com
GEN STATUS CD:	SQG
MONTHLY GENERATION:	TRUE
BATCH GENERATION:	FALSE
ONE TIME GENERATION:	FALSE
TRANSPORTS OWN WASTE:	FALSE
TRANSPORTS OTHRS WASTE:	FALSE
RECYCLER ONSITE:	TRUE
TRANSFER FACILITY:	FALSE
OTHER EXEMPTION:	Not reported
UW BATTERY GEN:	FALSE
USED OIL TRANSPORTER:	FALSE
USED OIL TRANSFER FACLTY:	FALSE
USED OIL PROCESSOR:	FALSE
USED OIL REREFINER:	FALSE
USED OIL FUEL MRKTR DIRECTS SHPMNTS:	FALSE
USED OIL FUEL MRKTR MEETS SPECS:	FALSE

K48 **LATONA ELEMENTARY SCHOOL** **ICR** **S106249998**
NW **401 NE 42ND ST.** **N/A**
1/8-1/4 **SEATTLE, WA 98105**
0.250 mi.
1318 ft. **Site 1 of 2 in cluster K**

Relative:
Higher

Actual:
147 ft.

ICR:

Date Ecology Received Report:	01/26/00
Contaminants Found at Site:	Petroleum products
Media Contaminated:	Groundwater, Soil
Waste Management:	Tank
Region:	North Western
Type of Report Ecology Received:	Interim cleanup report
Site Register Issue:	98-23
County Code:	17
Contact:	Not reported
Report Title:	Not reported

K49 **SEATTLE SCH DIST LATONA ELEMENTARY** **RCRA-NonGen** **1001600560**
NW **401 NE 42ND ST** **FINDS** **WAH000008722**
1/8-1/4 **SEATTLE, WA 98105** **ALLSITES**
0.250 mi.
1318 ft. **Site 2 of 2 in cluster K**

Relative:
Higher

Actual:
147 ft.

RCRA-NonGen:

Date form received by agency:	01/28/2004
Facility name:	SEATTLE SCH DIST LATONA ELEMENTARY
Facility address:	401 NE 42ND ST SEATTLE, WA 98105
EPA ID:	WAH000008722
Mailing address:	2445 3RD AVE S MS 23 363 PO BOX 34165 SEATTLE, WA 98124-1165
Contact:	DAVID WICK
Contact address:	2445 3RD AVE S MS 23 363 PO BOX 34165 SEATTLE, WA 98124-1165
Contact country:	US
Contact telephone:	(206)252-0529

SEATTLE SCH DIST LATONA ELEMENTARY (Continued) **1001600560**

Contact email: Not reported
EPA Region: 10
Classification: Non-Generator
Description: Handler: Non-Generators do not presently generate hazardous waste

Owner/Operator Summary:
Owner/operator name: SEATTLE SCHOOL DISTRICT
Owner/operator address: 2445 3RD AVE S MS 23 363 PO BOX 34165
SEATTLE, WA 98124
Owner/operator country: US
Owner/operator telephone: Not reported
Legal status: District
Owner/Operator Type: Operator
Owner/Op start date: 06/18/1999
Owner/Op end date: Not reported

Handler Activities Summary:
U.S. importer of hazardous waste: No
Mixed waste (haz. and radioactive): No
Recycler of hazardous waste: No
Transporter of hazardous waste: No
Treater, storer or disposer of HW: No
Underground injection activity: No
On-site burner exemption: No
Furnace exemption: No
Used oil fuel burner: No
Used oil processor: No
User oil refiner: No
Used oil fuel marketer to burner: No
Used oil Specification marketer: No
Used oil transfer facility: No
Used oil transporter: No
Off-site waste receiver: Commercial status unknown

Violation Status: No violations found

FINDS:

Registry ID: 110005395517

Environmental Interest/Information System
Washington Facility / Site Identification System (WA-FSIS) provides a means to query and display data maintained by the Washington Department of Ecology. This system contains key information for each facility/site that is currently, or has been, of interest to the Air Quality, Dam Safety, Hazardous Waste, Toxics Cleanup, and Water Quality Programs.

RCRAInfo is a national information system that supports the Resource Conservation and Recovery Act (RCRA) program through the tracking of events and activities related to facilities that generate, transport, and treat, store, or dispose of hazardous waste. RCRAInfo allows RCRA program staff to track the notification, permit, compliance, and corrective action activities required under RCRA.

SEATTLE SCH DIST LATONA ELEMENTARY (Continued) **1001600560**

ALLSITES:

Facility Id:	83476613
Latitude:	47.394512533206701
Longitude:	-122.19529122771699
Geographic location identifier (alias facid):	83476613
Facility Name:	Seattle Sch Dist Latona Elementary
Latitude Decimal Degrees:	47.3945125332
Longitude Decimal Degrees:	-122.195291228
Coordinate Point Areal Extent Code:	99
Horizontal Accuracy Code:	99
Coordinate Point Geographic Position Code:	8
Location Verified Code:	N

Geographic Location Identifier (Alias Facid):	83476613
Interaction (Aka Env Int) Type Code:	HWG
Interaction (Aka Env Int) Description:	Hazardous Waste Generator
Interaction Status:	I
Federal Program Indentifier:	WAH000008722
Interaction Start Date:	6/18/1999
Interaction End Date:	1/17/2006
prgm_facil:	Not reported
cur_sys_pr:	HAZWASTE
cur_sys_nm:	TURBOWASTE

L50 **ALASKA BOAT CO** **ALLSITES** **S109552522**
WSW **303 NE NORTHLAKE WAY ALASKA BOAT** **N/A**
1/4-1/2 **SEATTLE, WA 98105**
0.256 mi.
1350 ft. **Site 1 of 3 in cluster L**

Relative:
Lower

Actual:
28 ft.

ALLSITES:

Facility Id:	2446868
Latitude:	47.653599905802999
Longitude:	-122.326731103462
Geographic location identifier (alias facid):	2446868
Facility Name:	ALASKA BOAT CO
Latitude Decimal Degrees:	47.6535999058
Longitude Decimal Degrees:	-122.326731103
Coordinate Point Areal Extent Code:	99
Horizontal Accuracy Code:	99
Coordinate Point Geographic Position Code:	99
Location Verified Code:	N

Geographic Location Identifier (Alias Facid):	2446868
Interaction (Aka Env Int) Type Code:	TIER2
Interaction (Aka Env Int) Description:	Emergency/Haz Chem Rpt TIER2
Interaction Status:	I
Federal Program Indentifier:	CRK000051800
Interaction Start Date:	9/15/2003
Interaction End Date:	12/27/2004
prgm_facil:	Not reported
cur_sys_pr:	HAZWASTE
cur_sys_nm:	EPCRA

L51 WSW 1/4-1/2 0.256 mi. 1350 ft. | **ALASKA BOAT COMPANY**
303 NE NORTHLAKE WAY
SEATTLE, WA

Site 2 of 3 in cluster L

ALLSITES **S110038935**
NPDES **N/A**

Relative: Lower

Actual: 28 ft.

ALLSITES:

Facility Id:	19673
Latitude:	47.6539
Longitude:	-122.324
Geographic location identifier (alias facid):	19673
Facility Name:	ALASKA BOAT COMPANY
Latitude Decimal Degrees:	47.6539
Longitude Decimal Degrees:	-122.324
Coordinate Point Areal Extent Code:	0
Horizontal Accuracy Code:	99
Coordinate Point Geographic Position Code:	0
Location Verified Code:	Not reported

Geographic Location Identifier (Alias Facid):	19673
Interaction (Aka Env Int) Type Code:	INDUSTGP
Interaction (Aka Env Int) Description:	Industrial SW GP
Interaction Status:	A
Federal Program Indentifier:	WAR001246
Interaction Start Date:	4/28/1993
Interaction End Date:	Not reported
prgm_facil:	ALASKA BOAT COMPANY
cur_sys_pr:	WATQUAL
cur_sys_nm:	PARIS

NPDES:

Facility Status:	Active
Is Major:	N
Facility Type:	Industrial SW GP
Latitude:	47.6539
Longitude:	-122.324
Permit ID:	WAR001246
Permit Issue Date:	10/21/2009
Ecology Contact:	Greg Stegman
Ecology Contact Phone:	(425) 649-7019
WRIA:	Cedar-Sammamish
Permit Expiration Date:	1/1/2015
Effective Date:	1/1/2010

Facility Status:	Active
Is Major:	N
Facility Type:	Industrial SW GP
Latitude:	47.6539
Longitude:	-122.324
Permit ID:	SO3001246
Permit Issue Date:	11/18/1992
Ecology Contact:	Christopher Dew
Ecology Contact Phone:	-
WRIA:	Cedar-Sammamish
Permit Expiration Date:	11/18/1995
Effective Date:	4/28/1993

Facility Status:	Active

ALASKA BOAT COMPANY (Continued) **S110038935**

Is Major:	N
Facility Type:	Industrial SW GP
Latitude:	47.6539
Longitude:	-122.324
Permit ID:	SO3001246
Permit Issue Date:	8/21/2002
Ecology Contact:	Christopher Dew
Ecology Contact Phone:	-
WRIA:	Cedar-Sammamish
Permit Expiration Date:	5/31/2008
Effective Date:	9/20/2002

Facility Status:	Active
Is Major:	N
Facility Type:	Industrial SW GP
Latitude:	47.6539
Longitude:	-122.324
Permit ID:	SO3001246
Permit Issue Date:	11/18/1995
Ecology Contact:	Christopher Dew
Ecology Contact Phone:	-
WRIA:	Cedar-Sammamish
Permit Expiration Date:	11/18/2000
Effective Date:	12/18/1995

Facility Status:	Active
Is Major:	N
Facility Type:	Industrial SW GP
Latitude:	47.6539
Longitude:	-122.324
Permit ID:	SO3001246
Permit Issue Date:	10/4/2000
Ecology Contact:	Christopher Dew
Ecology Contact Phone:	-
WRIA:	Cedar-Sammamish
Permit Expiration Date:	11/18/2005
Effective Date:	11/18/2000

L52 **DUNN LUMBER CO INC** **RCRA-NonGen** **1000305511**
WSW **3801 LATONA AVE NE** **FINDS** **WAD027426261**
1/4-1/2 **SEATTLE, WA 98145** **ALLSITES**
0.258 mi.
1364 ft. **Site 3 of 3 in cluster L**

Relative:
Lower

Actual:
29 ft.

RCRA-NonGen:

Date form received by agency:	01/01/1995
Facility name:	DUNN LUMBER CO INC
Facility address:	3801 LATONA AVE NE SEATTLE, WA 98145
EPA ID:	WAD027426261
Mailing address:	PO BOX 45550 SEATTLE, WA 98145-0550
Contact:	ROBERT DUNN
Contact address:	PO BOX 45550 SEATTLE, WA 98145-0550
Contact country:	US
Contact telephone:	(206)632-2129
Contact email:	Not reported

DUNN LUMBER CO INC (Continued) **1000305511**

EPA Region: 10
Classification: Non-Generator
Description: Handler: Non-Generators do not presently generate hazardous waste

Owner/Operator Summary:
Owner/operator name: DUNN LUMBER CO INC
Owner/operator address: PO BOX 45550
SEATTLE, WA 98145
Owner/operator country: US
Owner/operator telephone: Not reported
Legal status: Private
Owner/Operator Type: Owner
Owner/Op start date: 01/01/1995
Owner/Op end date: Not reported

Handler Activities Summary:
U.S. importer of hazardous waste: No
Mixed waste (haz. and radioactive): No
Recycler of hazardous waste: No
Transporter of hazardous waste: No
Treater, storer or disposer of HW: No
Underground injection activity: No
On-site burner exemption: No
Furnace exemption: No
Used oil fuel burner: No
Used oil processor: No
User oil refiner: No
Used oil fuel marketer to burner: No
Used oil Specification marketer: No
Used oil transfer facility: No
Used oil transporter: No
Off-site waste receiver: Commercial status unknown

Historical Generators:
Date form received by agency: 12/31/1990
Facility name: DUNN LUMBER CO INC
Site name: DUNN LUMBER COMPANY INC.
Classification: Large Quantity Generator

Violation Status: No violations found

FINDS:

Registry ID: 110005317594

Environmental Interest/Information System
RCRAInfo is a national information system that supports the Resource Conservation and Recovery Act (RCRA) program through the tracking of events and activities related to facilities that generate, transport, and treat, store, or dispose of hazardous waste. RCRAInfo allows RCRA program staff to track the notification, permit, compliance, and corrective action activities required under RCRA.

ALLSITES:
Facility Id: 11691995

DUNN LUMBER CO INC (Continued) **1000305511**

Latitude:	47.653869999999998
Longitude:	-122.32556
Geographic location identifier (alias facid):	11691995
Facility Name:	Dunn Lumber Co Inc
Latitude Decimal Degrees:	47.653869999999998
Longitude Decimal Degrees:	-122.32556
Coordinate Point Areal Extent Code:	99
Horizontal Accuracy Code:	99
Coordinate Point Geographic Position Code:	99
Location Verified Code:	N

Geographic Location Identifier (Alias Facid):	11691995
Interaction (Aka Env Int) Type Code:	HWG
Interaction (Aka Env Int) Description:	Hazardous Waste Generator
Interaction Status:	I
Federal Program Indentifier:	WAD027426261
Interaction Start Date:	8/20/1985
Interaction End Date:	6/23/1994
prgm_facil:	Not reported
cur_sys_pr:	HAZWASTE
cur_sys_nm:	TURBOWASTE

---

53 **WA UW FISH TEACH** **RCRA-CESQG** **1001969777**
SE **1140 BOAT ST** **FINDS** **WAR000009456**
1/4-1/2 **SEATTLE, WA 98105** **ALLSITES**
0.262 mi.
1383 ft.

Relative:
Lower

Actual:
26 ft.

RCRA-CESQG:

Date form received by agency:	03/02/2000
Facility name:	WA UW FISH TEACH
Facility address:	1140 BOAT ST SEATTLE, WA 98105
EPA ID:	WAR000009456
Mailing address:	PO BOX 354400 SEATTLE, WA 98195-4400
Contact:	DAVE LUNDSTROM
Contact address:	PO BOX 354400 SEATTLE, WA 98195-4400
Contact country:	US
Contact telephone:	(206)685-2848
Contact email:	Not reported
EPA Region:	10
Classification:	Conditionally Exempt Small Quantity Generator
Description:	Handler: generates 100 kg or less of hazardous waste per calendar month, and accumulates 1000 kg or less of hazardous waste at any time; or generates 1 kg or less of acutely hazardous waste per calendar month, and accumulates at any time: 1 kg or less of acutely hazardous waste; or 100 kg or less of any residue or contaminated soil, waste or other debris resulting from the cleanup of a spill, into or on any land or water, of acutely hazardous waste; or generates 100 kg or less of any residue or contaminated soil, waste or other debris resulting from the cleanup of a spill, into or on any land or water, of acutely hazardous waste during any calendar month, and accumulates at any time: 1 kg or less of acutely hazardous waste; or 100 kg or less of any residue or contaminated soil, waste or other debris resulting from the cleanup of a spill, into or on any land or water, of acutely

WA UW FISH TEACH (Continued) **1001969777**

hazardous waste

Owner/Operator Summary:

Owner/operator name:	WA UW
Owner/operator address:	PO BOX 354400 SEATTLE, WA 98195
Owner/operator country:	US
Owner/operator telephone:	Not reported
Legal status:	Private
Owner/Operator Type:	Owner
Owner/Op start date:	11/14/1996
Owner/Op end date:	Not reported

Handler Activities Summary:

U.S. importer of hazardous waste:	No
Mixed waste (haz. and radioactive):	No
Recycler of hazardous waste:	No
Transporter of hazardous waste:	No
Treater, storer or disposer of HW:	No
Underground injection activity:	No
On-site burner exemption:	No
Furnace exemption:	No
Used oil fuel burner:	No
Used oil processor:	No
User oil refiner:	No
Used oil fuel marketer to burner:	No
Used oil Specification marketer:	No
Used oil transfer facility:	No
Used oil transporter:	No
Off-site waste receiver:	Commercial status unknown

Violation Status: No violations found

FINDS:

Registry ID: 110005405132

Environmental Interest/Information System

Washington Facility / Site Identification System (WA-FSIS) provides a means to query and display data maintained by the Washington Department of Ecology. This system contains key information for each facility/site that is currently, or has been, of interest to the Air Quality, Dam Safety, Hazardous Waste, Toxics Cleanup, and Water Quality Programs.

RCRAInfo is a national information system that supports the Resource Conservation and Recovery Act (RCRA) program through the tracking of events and activities related to facilities that generate, transport, and treat, store, or dispose of hazardous waste. RCRAInfo allows RCRA program staff to track the notification, permit, compliance, and corrective action activities required under RCRA.

ALLSITES:

Facility Id:	57536391
Latitude:	47.652520000000003

WA UW FISH TEACH (Continued) **1001969777**

Longitude:	-122.31592000000001
Geographic location identifier (alias facid):	57536391
Facility Name:	WA UW Fish Teach
Latitude Decimal Degrees:	47.652520000000003
Longitude Decimal Degrees:	-122.31592000000001
Coordinate Point Areal Extent Code:	99
Horizontal Accuracy Code:	99
Coordinate Point Geographic Position Code:	99
Location Verified Code:	N

Geographic Location Identifier (Alias Facid):	57536391
Interaction (Aka Env Int) Type Code:	HWG
Interaction (Aka Env Int) Description:	Hazardous Waste Generator
Interaction Status:	I
Federal Program Indentifier:	WAR000009456
Interaction Start Date:	6/12/1996
Interaction End Date:	11/1/1999
prgm_facil:	Not reported
cur_sys_pr:	HAZWASTE
cur_sys_nm:	TURBOWASTE

---

54 **UNIVERSITY INN** **ICR** **S104487829**
NNE **4114 4140 ROOSEVELT WAY NE** **N/A**
1/4-1/2 **SEATTLE, WA 98105**
0.264 mi.
1393 ft.

Relative:
Higher

Actual:
132 ft.

ICR:

Date Ecology Received Report:	08/26/91
Contaminants Found at Site:	Petroleum products
Media Contaminated:	Soil
Waste Management:	Tank
Region:	North Western
Type of Report Ecology Received:	Final cleanup report
Site Register Issue:	92-06
County Code:	17
Contact:	Not reported
Report Title:	Not reported

M55 **WA UW ROOSVELT ONE** **RCRA-CESQG** **1004793293**
NNE **4225 ROOSEVELT WAY NE 2ND FL** **FINDS** **WA0000916635**
1/4-1/2 **SEATTLE, WA 98105** **ALLSITES**
0.287 mi. **MANIFEST**
1514 ft. **Site 1 of 5 in cluster M**

Relative:
Higher

Actual:
142 ft.

RCRA-CESQG:

Date form received by agency:	02/07/2008
Facility name:	WA UW ROOSVELT ONE
Facility address:	4225 ROOSEVELT WAY NE 2ND FL SEATTLE, WA 98105
EPA ID:	WA0000916635
Mailing address:	PO BOX 354400 SEATTLE, WA 98195-4400
Contact:	DAVE LUNDSTROM
Contact address:	PO BOX 354400

WA UW ROOSVELT ONE (Continued) **1004793293**

	SEATTLE, WA 98195-4400
Contact country:	US
Contact telephone:	(206)543-0467
Contact email:	Not reported
EPA Region:	10
Classification:	Conditionally Exempt Small Quantity Generator
Description:	Handler: generates 100 kg or less of hazardous waste per calendar month, and accumulates 1000 kg or less of hazardous waste at any time; or generates 1 kg or less of acutely hazardous waste per calendar month, and accumulates at any time: 1 kg or less of acutely hazardous waste; or 100 kg or less of any residue or contaminated soil, waste or other debris resulting from the cleanup of a spill, into or on any land or water, of acutely hazardous waste; or generates 100 kg or less of any residue or contaminated soil, waste or other debris resulting from the cleanup of a spill, into or on any land or water, of acutely hazardous waste during any calendar month, and accumulates at any time: 1 kg or less of acutely hazardous waste; or 100 kg or less of any residue or contaminated soil, waste or other debris resulting from the cleanup of a spill, into or on any land or water, of acutely hazardous waste

Owner/Operator Summary:

Owner/operator name:	WA UW
Owner/operator address:	PO BOX 354400
	SEATTLE, WA 98195
Owner/operator country:	US
Owner/operator telephone:	Not reported
Legal status:	State
Owner/Operator Type:	Operator
Owner/Op start date:	08/05/1996
Owner/Op end date:	Not reported

Handler Activities Summary:

U.S. importer of hazardous waste:	No
Mixed waste (haz. and radioactive):	No
Recycler of hazardous waste:	No
Transporter of hazardous waste:	No
Treater, storer or disposer of HW:	No
Underground injection activity:	No
On-site burner exemption:	No
Furnace exemption:	No
Used oil fuel burner:	No
Used oil processor:	No
User oil refiner:	No
Used oil fuel marketer to burner:	No
Used oil Specification marketer:	No
Used oil transfer facility:	No
Used oil transporter:	No
Off-site waste receiver:	Commercial status unknown

Universal Waste Summary:

Waste type:	Batteries
Accumulated waste on-site:	No
Generated waste on-site:	Yes
Waste type:	Thermostats

WA UW ROOSVELT ONE (Continued) **1004793293**

Accumulated waste on-site: No
Generated waste on-site: Yes

Historical Generators:
Date form received by agency: 12/31/2007
Facility name: WA UW ROOSVELT ONE
Classification: Not a generator, verified

Date form received by agency: 12/31/2005
Facility name: WA UW ROOSVELT ONE
Classification: Not a generator, verified

Date form received by agency: 12/31/2003
Facility name: WA UW ROOSVELT ONE
Classification: Not a generator, verified

Violation Status: No violations found

FINDS:

Registry ID: 110005307337

Environmental Interest/Information System
Washington Facility / Site Identification System (WA-FSIS) provides a means to query and display data maintained by the Washington Department of Ecology. This system contains key information for each facility/site that is currently, or has been, of interest to the Air Quality, Dam Safety, Hazardous Waste, Toxics Cleanup, and Water Quality Programs.

RCRAInfo is a national information system that supports the Resource Conservation and Recovery Act (RCRA) program through the tracking of events and activities related to facilities that generate, transport, and treat, store, or dispose of hazardous waste. RCRAInfo allows RCRA program staff to track the notification, permit, compliance, and corrective action activities required under RCRA.

ALLSITES:
Facility Id: 17735238
Latitude: 47.658239999999999
Longitude: -122.31748
Geographic location identifier (alias facid): 17735238
Facility Name: WA UW Roosvelt One
Latitude Decimal Degrees: 47.658239999999999
Longitude Decimal Degrees: -122.31748
Coordinate Point Areal Extent Code: 99
Horizontal Accuracy Code: 99
Coordinate Point Geographic Position Code: 99
Location Verified Code: N

Geographic Location Identifier (Alias Facid): 17735238
Interaction (Aka Env Int) Type Code: HWG
Interaction (Aka Env Int) Description: Hazardous Waste Generator
Interaction Status: A
Federal Program Indentifier: WA0000916635
Interaction Start Date: 11/3/1994

WA UW ROOSVELT ONE (Continued) **1004793293**

Interaction End Date:	Not reported
prgm_facil:	Not reported
cur_sys_pr:	HAZWASTE
cur_sys_nm:	TURBOWASTE

WA MANIFEST:

Facility Site ID Number:	17735238
SWC Desc:	Not reported
FWC Desc:	Not reported
Form Comm:	Not reported
Data Year:	Not reported
Permit by Rule:	False
Treatment by Generator:	False
Mixed radioactive waste:	False
Importer of hazardous waste:	False
Immediate recycler:	False
Treatment/Storage/Disposal/Recycling Facility:	False
Generator of dangerous fuel waste:	False
Generator marketing to burner:	False
"Other marketers (i.e., blender, distributor, etc.)":	False
Utility boiler burner:	False
Industry boiler burner:	False
Industrial Furnace:	False
Smelter defferal:	False
Universal waste - batteries - generate:	False
Universal waste - thermostats - generate:	False
Universal waste - mercury - generate:	True
Universal waste - lamps - generate:	False
Universal waste - batteries - accumulate:	False
Universal waste - thermostats - accumulate:	False
Universal waste - mercury - accumulate:	False
Universal waste - lamps - accumulate:	False
Destination Facility for Universal Waste:	False
Off-specification used oil burner - utility boiler:	False
Off-specification used oil burner - industrial boiler:	False
Off-specification used oil burner - industrial furnace:	False
EPA ID:	WA0000916635
Facility Address 2:	Not reported
TAX REG NBR:	178019988
NAICS CD:	61131
BUSINESS TYPE:	Not reported
MAIL NAME:	WA UW
MAIL ADDR LINE1:	PO Box 354400
MAIL CITY,ST,ZIP:	SEATTLE, WA 98195-4400
MAIL COUNTRY:	UNITED STATES
LEGAL ORG NAME:	WA UW
LEGAL ORG TYPE:	County
LEGAL ADDR LINE1:	PO Box 354400
LEGAL CITY,ST,ZIP:	SEATTLE, WA 98195-4400
LEGAL COUNTRY:	UNITED STATES
LEGAL PHONE NBR:	(206)543-0467
LEGAL EFFECTIVE DATE:	8/5/1996
LAND ORG NAME:	Alexander & Baldwin
LAND ORG TYPE:	Private
LAND PERSON NAME:	Not reported
LAND ADDR LINE1:	PO Box 3440

WA UW ROOSVELT ONE (Continued) **1004793293**

LAND ADDR LINE2:	822 Bishop St
LAND CITY,ST,ZIP:	HONOLULU, HI 96801-3440
LAND COUNTRY:	UNITED STATES
LAND PHONE NBR:	(808)525-8461
OPERATOR ORG NAME:	WA UW
OPERATOR ORG TYPE:	State
OPERATOR ADDR LINE1:	PO Box 354400
OPERATOR CITY,ST,ZIP:	SEATTLE, WA 98195-4400
OPERATOR COUNTRY:	UNITED STATES
OPERATOR PHONE NBR:	(206)543-0467
OPERATOR EFFECTIVE DATE:	08/05/96
SITE CONTACT NAME:	Dave Lundstrom
SITE CONTACT ADDR LINE1:	PO Box 354400
SITE CONTACT ZIP:	SEATTLE, WA 98195-4400
SITE CONTACT COUNTRY:	UNITED STATES
SITE CONTACT PHONE NBR:	(206)543-0467
SITE CONTACT EMAIL:	Not reported
FORM CONTACT NAME:	Doug Gallucci
FORM CONTACT ADDR LINE1:	PO Box 354400
FORM CONTACT CITY,ST,ZIP:	SEATTLE, WA 98195-4400
FORM CONTACT COUNTRY:	UNITED STATES
FORM CONTACT PHONE NBR:	(206)543-0467
FORM CONTACT EMAIL:	douglasg@u.washington.edu
GEN STATUS CD:	SQG
MONTHLY GENERATION:	True
BATCH GENERATION:	False
ONE TIME GENERATION:	False
TRANSPORTS OWN WASTE:	False
TRANSPORTS OTHRS WASTE:	False
RECYCLER ONSITE:	False
TRANSFER FACILITY:	False
OTHER EXEMPTION:	Not reported
UW BATTERY GEN:	True
USED OIL TRANSPORTER:	False
USED OIL TRANSFER FACLTY:	False
USED OIL PROCESSOR:	False
USED OIL REREFINER:	False
USED OIL FUEL MRKTR DIRECTS SHPMNTS:	False
USED OIL FUEL MRKTR MEETS SPECS:	False

Facility Site ID Number:	17735238
SWC Desc:	Not reported
FWC Desc:	Not reported
Form Comm:	Not reported
Data Year:	Not reported
Permit by Rule:	No
Treatment by Generator:	No
Mixed radioactive waste:	No
Importer of hazardous waste:	No
Immediate recycler:	No
Treatment/Storage/Disposal/Recycling Facility:	No
Generator of dangerous fuel waste:	No
Generator marketing to burner:	No
"Other marketers (i.e., blender, distributor, etc.)":	No
Utility boiler burner:	No
Industry boiler burner:	No
Industrial Furnace:	No

WA UW ROOSVELT ONE (Continued) **1004793293**

Smelter defferal:	No
Universal waste - batteries - generate:	No
Universal waste - thermostats - generate:	No
Universal waste - mercury - generate:	No
Universal waste - lamps - generate:	No
Universal waste - batteries - accumulate:	No
Universal waste - thermostats - accumulate:	No
Universal waste - mercury - accumulate:	No
Universal waste - lamps - accumulate:	No
Destination Facility for Universal Waste:	No
Off-specification used oil burner - utility boiler:	No
Off-specification used oil burner - industrial boiler:	No
Off-specification used oil burner - industrial furnace:	No
EPA ID:	WA0000916635
Facility Address 2:	Not reported
TAX REG NBR:	178019988
NAICS CD:	61131
BUSINESS TYPE:	Not reported
MAIL NAME:	WA UW
MAIL ADDR LINE1:	PO Box 354400
MAIL CITY,ST,ZIP:	SEATTLE, WA 98195-4400
MAIL COUNTRY:	UNITED STATES
LEGAL ORG NAME:	WA UW
LEGAL ORG TYPE:	County
LEGAL ADDR LINE1:	PO Box 354400
LEGAL CITY,ST,ZIP:	SEATTLE, WA 98195-4400
LEGAL COUNTRY:	UNITED STATES
LEGAL PHONE NBR:	(206)543-0467
LEGAL EFFECTIVE DATE:	8/5/1996
LAND ORG NAME:	Alexander & Baldwin
LAND ORG TYPE:	Private
LAND PERSON NAME:	Not reported
LAND ADDR LINE1:	PO Box 3440
LAND ADDR LINE2:	822 Bishop St
LAND CITY,ST,ZIP:	HONOLULU, HI 96801-3440
LAND COUNTRY:	UNITED STATES
LAND PHONE NBR:	(808)525-8461
OPERATOR ORG NAME:	WA UW
OPERATOR ORG TYPE:	State
OPERATOR ADDR LINE1:	PO Box 354400
OPERATOR CITY,ST,ZIP:	SEATTLE, WA 98195-4400
OPERATOR COUNTRY:	UNITED STATES
OPERATOR PHONE NBR:	(206)543-0467
OPERATOR EFFECTIVE DATE:	8/5/1996
SITE CONTACT NAME:	Dave Lundstrom
SITE CONTACT ADDR LINE1:	PO Box 354400
SITE CONTACT ZIP:	SEATTLE, WA 98195-4400
SITE CONTACT COUNTRY:	UNITED STATES
SITE CONTACT PHONE NBR:	(206)543-0467
SITE CONTACT EMAIL:	Not reported
FORM CONTACT NAME:	Doug Gallucci
FORM CONTACT ADDR LINE1:	PO Box 354400
FORM CONTACT CITY,ST,ZIP:	SEATTLE, WA 98195-4400
FORM CONTACT COUNTRY:	UNITED STATES
FORM CONTACT PHONE NBR:	(206)543-0467
FORM CONTACT EMAIL:	douglasg@u.washington.edu
GEN STATUS CD:	SQG

WA UW ROOSVELT ONE (Continued) **1004793293**

MONTHLY GENERATION:	Yes
BATCH GENERATION:	No
ONE TIME GENERATION:	No
TRANSPORTS OWN WASTE:	No
TRANSPORTS OTHRS WASTE:	No
RECYCLER ONSITE:	No
TRANSFER FACILITY:	No
OTHER EXEMPTION:	Not reported
UW BATTERY GEN:	No
USED OIL TRANSPORTER:	No
USED OIL TRANSFER FACLTY:	No
USED OIL PROCESSOR:	No
USED OIL REREFINER:	No
USED OIL FUEL MRKTR DIRECTS SHPMNTS:	No
USED OIL FUEL MRKTR MEETS SPECS:	No

Facility Site ID Number:	17735238
SWC Desc:	Not reported
FWC Desc:	Not reported
Form Comm:	Not reported
Data Year:	2009
Permit by Rule:	False
Treatment by Generator:	True
Mixed radioactive waste:	False
Importer of hazardous waste:	False
Immediate recycler:	False
Treatment/Storage/Disposal/Recycling Facility:	False
Generator of dangerous fuel waste:	False
Generator marketing to burner:	False
"Other marketers (i.e., blender, distributor, etc.)":	False
Utility boiler burner:	False
Industry boiler burner:	False
Industrial Furnace:	False
Smelter defferal:	False
Universal waste - batteries - generate:	False
Universal waste - thermostats - generate:	False
Universal waste - mercury - generate:	False
Universal waste - lamps - generate:	False
Universal waste - batteries - accumulate:	False
Universal waste - thermostats - accumulate:	False
Universal waste - mercury - accumulate:	False
Universal waste - lamps - accumulate:	False
Destination Facility for Universal Waste:	False
Off-specification used oil burner - utility boiler:	False
Off-specification used oil burner - industrial boiler:	False
Off-specification used oil burner - industrial furnace:	False
EPA ID:	WA0000916635
Facility Address 2:	Not reported
TAX REG NBR:	178019988
NAICS CD:	611310
BUSINESS TYPE:	Not reported
MAIL NAME:	WA UW
MAIL ADDR LINE1:	PO Box 354400
MAIL CITY,ST,ZIP:	SEATTLE, WA 98195-4400
MAIL COUNTRY:	UNITED STATES
LEGAL ORG NAME:	WA UW
LEGAL ORG TYPE:	County

WA UW ROOSVELT ONE (Continued) **1004793293**

LEGAL ADDR LINE1:	PO Box 354400
LEGAL CITY,ST,ZIP:	SEATTLE, WA 98195-4400
LEGAL COUNTRY:	UNITED STATES
LEGAL PHONE NBR:	(206)543-0467
LEGAL EFFECTIVE DATE:	8/5/1996
LAND ORG NAME:	Alexander & Baldwin
LAND ORG TYPE:	Private
LAND PERSON NAME:	Not reported
LAND ADDR LINE1:	PO Box 3440
LAND ADDR LINE2:	822 Bishop St
LAND CITY,ST,ZIP:	HONOLULU, HI 96801-3440
LAND COUNTRY:	UNITED STATES
LAND PHONE NBR:	(808)525-8461
OPERATOR ORG NAME:	WA UW
OPERATOR ORG TYPE:	State
OPERATOR ADDR LINE1:	PO Box 354400
OPERATOR CITY,ST,ZIP:	SEATTLE, WA 98195-4400
OPERATOR COUNTRY:	UNITED STATES
OPERATOR PHONE NBR:	(206)543-0467
OPERATOR EFFECTIVE DATE:	8/5/1996
SITE CONTACT NAME:	Dave Lundstrom
SITE CONTACT ADDR LINE1:	PO Box 354400
SITE CONTACT ZIP:	SEATTLE, WA 98195-4400
SITE CONTACT COUNTRY:	UNITED STATES
SITE CONTACT PHONE NBR:	(206)543-0467
SITE CONTACT EMAIL:	Not reported
FORM CONTACT NAME:	Doug Gallucci
FORM CONTACT ADDR LINE1:	PO Box 354400
FORM CONTACT CITY,ST,ZIP:	SEATTLE, WA 98195-4400
FORM CONTACT COUNTRY:	UNITED STATES
FORM CONTACT PHONE NBR:	(206)543-0467
FORM CONTACT EMAIL:	douglasg@u.washington.edu
GEN STATUS CD:	SQG
MONTHLY GENERATION:	True
BATCH GENERATION:	False
ONE TIME GENERATION:	False
TRANSPORTS OWN WASTE:	False
TRANSPORTS OTHRS WASTE:	False
RECYCLER ONSITE:	False
TRANSFER FACILITY:	False
OTHER EXEMPTION:	Not reported
UW BATTERY GEN:	False
USED OIL TRANSPORTER:	False
USED OIL TRANSFER FACLTY:	False
USED OIL PROCESSOR:	False
USED OIL REREFINER:	False
USED OIL FUEL MRKTR DIRECTS SHPMNTS:	False
USED OIL FUEL MRKTR MEETS SPECS:	False

Facility Site ID Number:	17735238
SWC Desc:	Not reported
FWC Desc:	Not reported
Form Comm:	Not reported
Data Year:	2008
Permit by Rule:	False
Treatment by Generator:	False
Mixed radioactive waste:	False

WA UW ROOSVELT ONE (Continued) **1004793293**

Importer of hazardous waste:	False
Immediate recycler:	False
Treatment/Storage/Disposal/Recycling Facility:	False
Generator of dangerous fuel waste:	False
Generator marketing to burner:	False
"Other marketers (i.e., blender, distributor, etc.)":	False
Utility boiler burner:	False
Industry boiler burner:	False
Industrial Furnace:	False
Smelter defferal:	False
Universal waste - batteries - generate:	False
Universal waste - thermostats - generate:	False
Universal waste - mercury - generate:	False
Universal waste - lamps - generate:	False
Universal waste - batteries - accumulate:	False
Universal waste - thermostats - accumulate:	False
Universal waste - mercury - accumulate:	False
Universal waste - lamps - accumulate:	False
Destination Facility for Universal Waste:	False
Off-specification used oil burner - utility boiler:	False
Off-specification used oil burner - industrial boiler:	False
Off-specification used oil burner - industrial furnace:	False
EPA ID:	WA0000916635
Facility Address 2:	Not reported
TAX REG NBR:	178019988
NAICS CD:	61131
BUSINESS TYPE:	Not reported
MAIL NAME:	WA UW
MAIL ADDR LINE1:	PO Box 354400
MAIL CITY,ST,ZIP:	SEATTLE, WA 98195-4400
MAIL COUNTRY:	UNITED STATES
LEGAL ORG NAME:	WA UW
LEGAL ORG TYPE:	County
LEGAL ADDR LINE1:	PO Box 354400
LEGAL CITY,ST,ZIP:	SEATTLE, WA 98195-4400
LEGAL COUNTRY:	UNITED STATES
LEGAL PHONE NBR:	(206)543-0467
LEGAL EFFECTIVE DATE:	8/5/1996
LAND ORG NAME:	Alexander & Baldwin
LAND ORG TYPE:	Private
LAND PERSON NAME:	Not reported
LAND ADDR LINE1:	PO Box 3440
LAND ADDR LINE2:	822 Bishop St
LAND CITY,ST,ZIP:	HONOLULU, HI 96801-3440
LAND COUNTRY:	UNITED STATES
LAND PHONE NBR:	(808)525-8461
OPERATOR ORG NAME:	WA UW
OPERATOR ORG TYPE:	State
OPERATOR ADDR LINE1:	PO Box 354400
OPERATOR CITY,ST,ZIP:	SEATTLE, WA 98195-4400
OPERATOR COUNTRY:	UNITED STATES
OPERATOR PHONE NBR:	(206)543-0467
OPERATOR EFFECTIVE DATE:	8/5/1996
SITE CONTACT NAME:	Dave Lundstrom
SITE CONTACT ADDR LINE1:	PO Box 354400
SITE CONTACT ZIP:	SEATTLE, WA 98195-4400
SITE CONTACT COUNTRY:	UNITED STATES

WA UW ROOSVELT ONE (Continued) **1004793293**

SITE CONTACT PHONE NBR:	(206)543-0467
SITE CONTACT EMAIL:	Not reported
FORM CONTACT NAME:	Doug Gallucci
FORM CONTACT ADDR LINE1:	PO Box 354400
FORM CONTACT CITY,ST,ZIP:	SEATTLE, WA 98195-4400
FORM CONTACT COUNTRY:	UNITED STATES
FORM CONTACT PHONE NBR:	(206)543-0467
FORM CONTACT EMAIL:	douglasg@u.washington.edu
GEN STATUS CD:	SQG
MONTHLY GENERATION:	True
BATCH GENERATION:	False
ONE TIME GENERATION:	False
TRANSPORTS OWN WASTE:	False
TRANSPORTS OTHRS WASTE:	False
RECYCLER ONSITE:	False
TRANSFER FACILITY:	False
OTHER EXEMPTION:	Not reported
UW BATTERY GEN:	False
USED OIL TRANSPORTER:	False
USED OIL TRANSFER FACLTY:	False
USED OIL PROCESSOR:	False
USED OIL REREFINER:	False
USED OIL FUEL MRKTR DIRECTS SHPMNTS:	False
USED OIL FUEL MRKTR MEETS SPECS:	False

Facility Site ID Number:	17735238
SWC Desc:	Not reported
FWC Desc:	Not reported
Form Comm:	Not reported
Data Year:	Not reported
Permit by Rule:	FALSE
Treatment by Generator:	FALSE
Mixed radioactive waste:	FALSE
Importer of hazardous waste:	FALSE
Immediate recycler:	FALSE
Treatment/Storage/Disposal/Recycling Facility:	FALSE
Generator of dangerous fuel waste:	FALSE
Generator marketing to burner:	FALSE
"Other marketers (i.e., blender, distributor, etc.)":	FALSE
Utility boiler burner:	FALSE
Industry boiler burner:	FALSE
Industrial Furnace:	FALSE
Smelter defferal:	FALSE
Universal waste - batteries - generate:	FALSE
Universal waste - thermostats - generate:	FALSE
Universal waste - mercury - generate:	TRUE
Universal waste - lamps - generate:	TRUE
Universal waste - batteries - accumulate:	FALSE
Universal waste - thermostats - accumulate:	FALSE
Universal waste - mercury - accumulate:	FALSE
Universal waste - lamps - accumulate:	FALSE
Destination Facility for Universal Waste:	FALSE
Off-specification used oil burner - utility boiler:	FALSE
Off-specification used oil burner - industrial boiler:	FALSE
Off-specification used oil burner - industrial furnace:	FALSE
EPA ID:	WA0000916635
Facility Address 2:	Not reported

WA UW ROOSVELT ONE (Continued) **1004793293**

TAX REG NBR:	178019988
NAICS CD:	61131
BUSINESS TYPE:	Not reported
MAIL NAME:	WA UW
MAIL ADDR LINE1:	PO Box 354400
MAIL CITY,ST,ZIP:	SEATTLE, WA 98195-4400
MAIL COUNTRY:	UNITED STATES
LEGAL ORG NAME:	WA UW
LEGAL ORG TYPE:	County
LEGAL ADDR LINE1:	PO Box 354400
LEGAL CITY,ST,ZIP:	SEATTLE, WA 98195-4400
LEGAL COUNTRY:	UNITED STATES
LEGAL PHONE NBR:	(206)543-0467
LEGAL EFFECTIVE DATE:	8/5/1996
LAND ORG NAME:	Alexander & Baldwin
LAND ORG TYPE:	Private
LAND PERSON NAME:	Not reported
LAND ADDR LINE1:	PO Box 3440
LAND ADDR LINE2:	822 Bishop St
LAND CITY,ST,ZIP:	HONOLULU, HI 96801-3440
LAND COUNTRY:	UNITED STATES
LAND PHONE NBR:	(808)525-8461
OPERATOR ORG NAME:	WA UW
OPERATOR ORG TYPE:	State
OPERATOR ADDR LINE1:	PO Box 354400
OPERATOR CITY,ST,ZIP:	SEATTLE, WA 98195-4400
OPERATOR COUNTRY:	UNITED STATES
OPERATOR PHONE NBR:	(206)543-0467
OPERATOR EFFECTIVE DATE:	8/5/1996
SITE CONTACT NAME:	Dave Lundstrom
SITE CONTACT ADDR LINE1:	PO Box 354400
SITE CONTACT ZIP:	SEATTLE, WA 98195-4400
SITE CONTACT COUNTRY:	UNITED STATES
SITE CONTACT PHONE NBR:	(206)543-0467
SITE CONTACT EMAIL:	Not reported
FORM CONTACT NAME:	Doug Gallucci
FORM CONTACT ADDR LINE1:	PO Box 354400
FORM CONTACT CITY,ST,ZIP:	SEATTLE, WA 98195-4400
FORM CONTACT COUNTRY:	UNITED STATES
FORM CONTACT PHONE NBR:	(206)543-0467
FORM CONTACT EMAIL:	douglasg@u.washington.edu
GEN STATUS CD:	SQG
MONTHLY GENERATION:	TRUE
BATCH GENERATION:	FALSE
ONE TIME GENERATION:	FALSE
TRANSPORTS OWN WASTE:	FALSE
TRANSPORTS OTHRS WASTE:	FALSE
RECYCLER ONSITE:	FALSE
TRANSFER FACILITY:	FALSE
OTHER EXEMPTION:	Not reported
UW BATTERY GEN:	TRUE
USED OIL TRANSPORTER:	FALSE
USED OIL TRANSFER FACLTY:	FALSE
USED OIL PROCESSOR:	FALSE
USED OIL REREFINER:	FALSE
USED OIL FUEL MRKTR DIRECTS SHPMNTS:	FALSE
USED OIL FUEL MRKTR MEETS SPECS:	FALSE

WA UW ROOSVELT ONE (Continued) **1004793293**

Click this hyperlink while viewing on your computer to access additional WA MANIFEST: detail in the EDR Site Report.

M56 NNE 1/4-1/2 0.287 mi. 1514 ft. | **ZYMOGENETICS INC ROOSEVELT WAY** | **RCRA-NonGen FINDS ALLSITES** | **1000332499 WAD981770738**

4225 ROOSEVELT WAY NE
SEATTLE, WA 98105

Site 2 of 5 in cluster M

Relative: Higher

Actual: 142 ft.

RCRA-NonGen:

Date form received by agency:	10/28/1999
Facility name:	ZYMOGENETICS INC ROOSEVELT WAY
Facility address:	4225 ROOSEVELT WAY NE SEATTLE, WA 98105
EPA ID:	WAD981770738
Contact:	CRISPIN ENGUERRA
Contact address:	4225 ROOSEVELT WAY NE SEATTLE, WA 98105-6099
Contact country:	US
Contact telephone:	(206)442-6781
Contact email:	Not reported
EPA Region:	10
Classification:	Non-Generator
Description:	Handler: Non-Generators do not presently generate hazardous waste

Owner/Operator Summary:

Owner/operator name:	CRISPIN ENGUERRA
Owner/operator address:	4225 ROOSEVELT WAY NE SEATTLE, WA 98105
Owner/operator country:	US
Owner/operator telephone:	Not reported
Legal status:	Private
Owner/Operator Type:	Operator
Owner/Op start date:	07/23/1996
Owner/Op end date:	Not reported

Handler Activities Summary:

U.S. importer of hazardous waste:	No
Mixed waste (haz. and radioactive):	No
Recycler of hazardous waste:	No
Transporter of hazardous waste:	No
Treater, storer or disposer of HW:	No
Underground injection activity:	No
On-site burner exemption:	No
Furnace exemption:	No
Used oil fuel burner:	No
Used oil processor:	No
User oil refiner:	No
Used oil fuel marketer to burner:	No
Used oil Specification marketer:	No
Used oil transfer facility:	No
Used oil transporter:	No
Off-site waste receiver:	Commercial status unknown

Violation Status: No violations found

ZYMOGENETICS INC ROOSEVELT WAY (Continued) **1000332499**

FINDS:

Registry ID: 110005343388

Environmental Interest/Information System
Washington Facility / Site Identification System (WA-FSIS) provides a means to query and display data maintained by the Washington Department of Ecology. This system contains key information for each facility/site that is currently, or has been, of interest to the Air Quality, Dam Safety, Hazardous Waste, Toxics Cleanup, and Water Quality Programs.

RCRAInfo is a national information system that supports the Resource Conservation and Recovery Act (RCRA) program through the tracking of events and activities related to facilities that generate, transport, and treat, store, or dispose of hazardous waste. RCRAInfo allows RCRA program staff to track the notification, permit, compliance, and corrective action activities required under RCRA.

ALLSITES:

Facility Id:	73538917
Latitude:	47.658239999999999
Longitude:	-122.31748
Geographic location identifier (alias facid):	73538917
Facility Name:	Zymogenetics Inc Roosevelt Way
Latitude Decimal Degrees:	47.658239999999999
Longitude Decimal Degrees:	-122.31748
Coordinate Point Areal Extent Code:	99
Horizontal Accuracy Code:	99
Coordinate Point Geographic Position Code:	99
Location Verified Code:	N

Geographic Location Identifier (Alias Facid):	73538917
Interaction (Aka Env Int) Type Code:	HWG
Interaction (Aka Env Int) Description:	Hazardous Waste Generator
Interaction Status:	I
Federal Program Indentifier:	WAD981770738
Interaction Start Date:	12/7/1987
Interaction End Date:	12/31/1998
prgm_facil:	Not reported
cur_sys_pr:	HAZWASTE
cur_sys_nm:	TURBOWASTE

Geographic Location Identifier (Alias Facid):	73538917
Interaction (Aka Env Int) Type Code:	HWP
Interaction (Aka Env Int) Description:	Hazardous Waste Planner
Interaction Status:	I
Federal Program Indentifier:	WAD981770738
Interaction Start Date:	1/1/1994
Interaction End Date:	12/31/1994
prgm_facil:	Not reported
cur_sys_pr:	HAZWASTE
cur_sys_nm:	HWPPRT

N57 West 1/4-1/2 0.288 mi. 1520 ft. | **THREE SET CYCLE**
215 NE 40TH
SEATTLE, WA 98105

Site 1 of 2 in cluster N

LUST | **S101007748**
N/A

Relative: Higher

Actual: 100 ft.

LUST:

edr_fstat:	WA
edr_fzip:	981056518
edr_fcnty:	KING
edr_zip:	98105-6518
FS ID:	23246178
Facility ID:	200928
Facility Status:	Cleanup Started
Release ID:	2182
Affected Media:	Soil
Alternate Name:	THREE SET CYCLE
Release Notification Date:	11/13/1990
Release Status Date:	5/21/1995
Site Response Unit Code:	NORTHWEST
Lat/Long:	47.65544 / -122.327718

edr_fstat:	WA
edr_fzip:	981056518
edr_fcnty:	KING
edr_zip:	98105-6518
FS ID:	23246178
Facility ID:	200928
Facility Status:	Reported Cleaned Up
Release ID:	2182
Affected Media:	Soil
Alternate Name:	THREE SET CYCLE
Release Notification Date:	11/13/1990
Release Status Date:	4/16/2002
Site Response Unit Code:	NORTHWEST
Lat/Long:	47.65544 / -122.327718

N58 West 1/4-1/2 0.288 mi. 1520 ft. | **THREE SET CYCLE**
215 NE 40TH
SEATTLE, WA 98105

Site 2 of 2 in cluster N

ALLSITES UST ICR | **U003665843**
N/A

Relative: Higher

Actual: 100 ft.

ALLSITES:

Facility Id:	23246178
Latitude:	47.655439999999999
Longitude:	-122.327718
Geographic location identifier (alias facid):	23246178
Facility Name:	THREE SET CYCLE
Latitude Decimal Degrees:	47.655439999999999
Longitude Decimal Degrees:	-122.327718
Coordinate Point Areal Extent Code:	4
Horizontal Accuracy Code:	7
Coordinate Point Geographic Position Code:	5
Location Verified Code:	N

Geographic Location Identifier (Alias Facid):	23246178
Interaction (Aka Env Int) Type Code:	UST
Interaction (Aka Env Int) Description:	Underground Storage Tank
Interaction Status:	A

THREE SET CYCLE (Continued) **U003665843**

Federal Program Indentifier:	200928
Interaction Start Date:	9/9/1999
Interaction End Date:	Not reported
prgm_facil:	Not reported
cur_sys_pr:	TOXICS
cur_sys_nm:	ISIS

Geographic Location Identifier (Alias Facid):	23246178
Interaction (Aka Env Int) Type Code:	LUST
Interaction (Aka Env Int) Description:	LUST Facility
Interaction Status:	I
Federal Program Indentifier:	200928
Interaction Start Date:	11/13/1990
Interaction End Date:	4/16/2002
prgm_facil:	Not reported
cur_sys_pr:	TOXICS
cur_sys_nm:	ISIS

UST:

Facility ID:	23246178
Site ID:	200928
Lat Deg:	47
Lat Min:	39
Lat Sec:	19.5839999999953
Long Deg:	-122
Long Min:	19
Long Sec:	39.7848000000158
UBI:	Not reported
Phone Number:	L00247

Tank ID:	511491
Tank Name:	1
Install Date:	1/1/1900
Capacity:	Not reported
Tank Upgrade Date:	1/1/0001
TankSystem Status:	Removed
TankSystem Status Change Date:	9/9/1999
Tank Status:	Removed
Tank Permit Expiration Date:	1/1/0001
Tank Closure Date:	1/1/0001
Tank Pumping System:	Not reported
Tank Spill Prevention:	Not reported
Tank Overfill Prevention:	Not reported
Tank Material:	Not reported
Tank Construction:	Not reported
Tank Tightness Test:	Not reported
Tank Corrosion Protection:	Not reported
Pipe Material:	Not reported
Pipe Construction:	Not reported
Pipe Primary Release Detection:	Not reported
Pipe Second Release Detection:	Not reported
Pipe Corrosion Protection:	Not reported
Tank Primary Release Detection:	Not reported
Tank Second Release Detection:	Not reported
Pipe Tightness Test:	Not reported
Tank Actual Status Date:	12/10/1999

THREE SET CYCLE (Continued) **U003665843**

Tag Number:	Not reported

Tank ID:	511496
Tank Name:	2
Install Date:	1/1/1964
Capacity:	Not reported
Tank Upgrade Date:	1/1/0001
TankSystem Status:	Removed
TankSystem Status Change Date:	9/9/1999
Tank Status:	Removed
Tank Permit Expiration Date:	1/1/0001
Tank Closure Date:	1/1/0001
Tank Pumping System:	Not reported
Tank Spill Prevention:	Not reported
Tank Overfill Prevention:	Not reported
Tank Material:	Not reported
Tank Construction:	Not reported
Tank Tightness Test:	Not reported
Tank Corrosion Protection:	Not reported
Pipe Material:	Not reported
Pipe Construction:	Not reported
Pipe Primary Release Detection:	Not reported
Pipe Second Release Detection:	Not reported
Pipe Corrosion Protection:	Not reported
Tank Primary Release Detection:	Not reported
Tank Second Release Detection:	Not reported
Pipe Tightness Test:	Not reported
Tank Actual Status Date:	12/10/1999
Tag Number:	Not reported

Tank ID:	511501
Tank Name:	3
Install Date:	1/1/1900
Capacity:	Not reported
Tank Upgrade Date:	1/1/0001
TankSystem Status:	Exempt
TankSystem Status Change Date:	9/9/1999
Tank Status:	Exempt
Tank Permit Expiration Date:	1/1/0001
Tank Closure Date:	1/1/0001
Tank Pumping System:	Not reported
Tank Spill Prevention:	Not reported
Tank Overfill Prevention:	Not reported
Tank Material:	Not reported
Tank Construction:	Not reported
Tank Tightness Test:	Not reported
Tank Corrosion Protection:	Not reported
Pipe Material:	Not reported
Pipe Construction:	Not reported
Pipe Primary Release Detection:	Not reported
Pipe Second Release Detection:	Not reported
Pipe Corrosion Protection:	Not reported
Tank Primary Release Detection:	Not reported
Tank Second Release Detection:	Not reported
Pipe Tightness Test:	Not reported

THREE SET CYCLE (Continued) **U003665843**

Tank Actual Status Date: 12/10/1999
Tag Number: Not reported

ICR:
Date Ecology Received Report: 06/11/98
Contaminants Found at Site: Petroleum products
Media Contaminated: Soil
Waste Management: Tank
Region: North Western
Type of Report Ecology Received: Interim cleanup report
Site Register Issue: 98-05
County Code: 17
Contact: Not reported
Report Title: Not reported

Date Ecology Received Report: 02/21/91
Contaminants Found at Site: Petroleum products
Media Contaminated: Soil
Waste Management: Tank
Region: North Western
Type of Report Ecology Received: Interim cleanup report
Site Register Issue: 91-27
County Code: 17
Contact: Not reported
Report Title: Not reported

59
West
1/4-1/2
0.295 mi.
1557 ft.

Relative:
Higher

Actual:
71 ft.

DORT RESIDENCE **ICR** **S104486420**
3935 2ND AVE. NE **N/A**
SEATTLE, WA 98105

ICR:
Date Ecology Received Report: 11/18/93
Contaminants Found at Site: Petroleum products
Media Contaminated: Soil
Waste Management: Heating fuel tank
Region: North Western
Type of Report Ecology Received: Final cleanup report
Site Register Issue: 93-15
County Code: 17
Contact: Not reported
Report Title: Not reported

O60
West
1/4-1/2
0.297 mi.
1566 ft.

Relative:
Higher

Actual:
56 ft.

SEATTLE CITY ROW NE PACIFIC ST & 2ND NE **LUST** **S108893380**
NE PACIFIC ST / 2ND NE **N/A**
SEATTLE, WA 98105

Site 1 of 2 in cluster O

LUST:
edr_fstat: WA
edr_fzip: 98105
edr_fcnty: KING
edr_zip: Not reported
FS ID: 9149508

SEATTLE CITY ROW NE PACIFIC ST & 2ND NE (Continued) **S108893380**

Facility ID:	619398
Facility Status:	Awaiting Cleanup
Release ID:	592226
Affected Media:	Soil
Alternate Name:	Seattle City ROW NE Pacific St & 2nd Ave NE
Release Notification Date:	1/17/2007
Release Status Date:	9/14/2006
Site Response Unit Code:	NORTHWEST
Lat/Long:	47.654222 / -122.326722

O61 **SEATTLE CITY ROW NE PACIFIC ST & 2ND NE** **ALLSITES** **U004111001**
West **NE PACIFIC ST & 2ND NE** **UST** **N/A**
1/4-1/2 **SEATTLE, WA 98105**
0.297 mi.
1566 ft. **Site 2 of 2 in cluster O**

Relative:
Higher

Actual:
56 ft.

ALLSITES:

Facility Id:	9149508
Latitude:	47.654221999999997
Longitude:	-122.326722
Geographic location identifier (alias facid):	9149508
Facility Name:	Seattle City ROW NE Pacific St & 2nd NE
Latitude Decimal Degrees:	47.654221999999997
Longitude Decimal Degrees:	-122.326722
Coordinate Point Areal Extent Code:	99
Horizontal Accuracy Code:	12
Coordinate Point Geographic Position Code:	8
Location Verified Code:	N

Geographic Location Identifier (Alias Facid):	9149508
Interaction (Aka Env Int) Type Code:	LUST
Interaction (Aka Env Int) Description:	LUST Facility
Interaction Status:	A
Federal Program Indentifier:	619398
Interaction Start Date:	1/17/2007
Interaction End Date:	Not reported
prgm_facil:	Not reported
cur_sys_pr:	TOXICS
cur_sys_nm:	ISIS

Geographic Location Identifier (Alias Facid):	9149508
Interaction (Aka Env Int) Type Code:	UST
Interaction (Aka Env Int) Description:	Underground Storage Tank
Interaction Status:	I
Federal Program Indentifier:	619398
Interaction Start Date:	9/12/2006
Interaction End Date:	7/25/2008
prgm_facil:	Not reported
cur_sys_pr:	TOXICS
cur_sys_nm:	ISIS

UST:

Facility ID:	9149508
Site ID:	619398
Lat Deg:	47
Lat Min:	39

SEATTLE CITY ROW NE PACIFIC ST & 2ND NE (Continued) **U004111001**

Lat Sec:	15.1991999999899
Long Deg:	-122
Long Min:	19
Long Sec:	36.1992000000134
UBI:	Not reported
Phone Number:	Not reported
Tank ID:	619505
Tank Name:	1
Install Date:	1/1/0001
Capacity:	5,000 to 9,999 Gallons
Tank Upgrade Date:	1/1/0001
TankSystem Status:	Closure in Process
TankSystem Status Change Date:	7/25/2008
Tank Status:	Closure in Process
Tank Permit Expiration Date:	1/1/0001
Tank Closure Date:	1/1/0001
Tank Pumping System:	Not reported
Tank Spill Prevention:	Not reported
Tank Overfill Prevention:	Not reported
Tank Material:	Not reported
Tank Construction:	Not reported
Tank Tightness Test:	Not reported
Tank Corrosion Protection:	Not reported
Pipe Material:	Not reported
Pipe Construction:	Not reported
Pipe Primary Release Detection:	Not reported
Pipe Second Release Detection:	Not reported
Pipe Corrosion Protection:	Not reported
Tank Primary Release Detection:	Not reported
Tank Second Release Detection:	Not reported
Pipe Tightness Test:	Not reported
Tank Actual Status Date:	1/1/0001
Tag Number:	Not reported

P62 **STEVENS COURT** **LUST** **S101098406**
ESE **NE PACIFIC ST / BROOKLYN AVE NE** **N/A**
1/4-1/2 **SEATTLE, WA 98105**
0.297 mi.
1568 ft. **Site 1 of 2 in cluster P**

Relative:
Higher

Actual:
50 ft.

LUST:

edr_fstat:	WA
edr_fzip:	98105
edr_fcnty:	KING
edr_zip:	Not reported
FS ID:	61814326
Facility ID:	200501
Facility Status:	Reported Cleaned Up
Release ID:	2395
Affected Media:	Soil
Alternate Name:	STEVENS COURT
Release Notification Date:	7/23/1991
Release Status Date:	5/8/2001
Site Response Unit Code:	NORTHWEST
Lat/Long:	47.65339 / -122.315517
edr_fstat:	WA

STEVENS COURT (Continued) **S101098406**

edr_fzip:	98105
edr_fcnty:	KING
edr_zip:	Not reported
FS ID:	61814326
Facility ID:	200501
Facility Status:	Cleanup Started
Release ID:	2395
Affected Media:	Soil
Alternate Name:	STEVENS COURT
Release Notification Date:	7/23/1991
Release Status Date:	5/21/1995
Site Response Unit Code:	NORTHWEST
Lat/Long:	47.65339 / -122.315517

P63 **STEVENS COURT** **ALLSITES** **U003750119**
ESE **NE PACIFIC & BROOKLYN AVE NE** **UST** **N/A**
1/4-1/2 **SEATTLE, WA 98105**
0.297 mi.
1568 ft. **Site 2 of 2 in cluster P**

Relative:
Higher

Actual:
50 ft.

ALLSITES:

Facility Id:	61814326
Latitude:	47.653390000000002
Longitude:	-122.315517
Geographic location identifier (alias facid):	61814326
Facility Name:	STEVENS COURT
Latitude Decimal Degrees:	47.653390000000002
Longitude Decimal Degrees:	-122.315517
Coordinate Point Areal Extent Code:	4
Horizontal Accuracy Code:	6
Coordinate Point Geographic Position Code:	5
Location Verified Code:	N

Geographic Location Identifier (Alias Facid):	61814326
Interaction (Aka Env Int) Type Code:	UST
Interaction (Aka Env Int) Description:	Underground Storage Tank
Interaction Status:	A
Federal Program Indentifier:	200501
Interaction Start Date:	3/1/2000
Interaction End Date:	Not reported
prgm_facil:	Not reported
cur_sys_pr:	TOXICS
cur_sys_nm:	ISIS

Geographic Location Identifier (Alias Facid):	61814326
Interaction (Aka Env Int) Type Code:	LUST
Interaction (Aka Env Int) Description:	LUST Facility
Interaction Status:	I
Federal Program Indentifier:	200501
Interaction Start Date:	7/23/1991
Interaction End Date:	5/8/2001
prgm_facil:	Not reported
cur_sys_pr:	TOXICS
cur_sys_nm:	ISIS

UST:

STEVENS COURT (Continued) **U003750119**

Facility ID:	61814326
Site ID:	200501
Lat Deg:	47
Lat Min:	39
Lat Sec:	12.2040000000061
Long Deg:	-122
Long Min:	18
Long Sec:	55.8611999999994
UBI:	Not reported
Phone Number:	L00295

Tank ID:	567503
Tank Name:	1
Install Date:	1/1/1900
Capacity:	Not reported
Tank Upgrade Date:	1/1/0001
TankSystem Status:	Removed
TankSystem Status Change Date:	7/10/1991
Tank Status:	Removed
Tank Permit Expiration Date:	1/1/0001
Tank Closure Date:	1/1/0001
Tank Pumping System:	Not reported
Tank Spill Prevention:	Not reported
Tank Overfill Prevention:	Not reported
Tank Material:	Not reported
Tank Construction:	Not reported
Tank Tightness Test:	Not reported
Tank Corrosion Protection:	Not reported
Pipe Material:	Not reported
Pipe Construction:	Not reported
Pipe Primary Release Detection:	Not reported
Pipe Second Release Detection:	Not reported
Pipe Corrosion Protection:	Not reported
Tank Primary Release Detection:	Not reported
Tank Second Release Detection:	Not reported
Pipe Tightness Test:	Not reported
Tank Actual Status Date:	5/9/2001
Tag Number:	Not reported

Tank ID:	567508
Tank Name:	2
Install Date:	1/1/1900
Capacity:	Not reported
Tank Upgrade Date:	1/1/0001
TankSystem Status:	Removed
TankSystem Status Change Date:	7/10/1991
Tank Status:	Removed
Tank Permit Expiration Date:	1/1/0001
Tank Closure Date:	1/1/0001
Tank Pumping System:	Not reported
Tank Spill Prevention:	Not reported
Tank Overfill Prevention:	Not reported
Tank Material:	Not reported
Tank Construction:	Not reported
Tank Tightness Test:	Not reported
Tank Corrosion Protection:	Not reported

STEVENS COURT (Continued) **U003750119**

Pipe Material:	Not reported
Pipe Construction:	Not reported
Pipe Primary Release Detection:	Not reported
Pipe Second Release Detection:	Not reported
Pipe Corrosion Protection:	Not reported
Tank Primary Release Detection:	Not reported
Tank Second Release Detection:	Not reported
Pipe Tightness Test:	Not reported
Tank Actual Status Date:	5/9/2001
Tag Number:	Not reported

M64 **UNIVERSITY FORD NISSAN** **FINDS** **1007062734**
NNE **4242 ROOSEVELT WAY NE** **ALLSITES** **N/A**
1/4-1/2 **SEATTLE, WA 98105**
0.303 mi.
1599 ft. **Site 3 of 5 in cluster M**

Relative:
Higher

Actual:
146 ft.

FINDS:

Registry ID: 110015392751

Environmental Interest/Information System
Washington Facility / Site Identification System (WA-FSIS) provides a means to query and display data maintained by the Washington Department of Ecology. This system contains key information for each facility/site that is currently, or has been, of interest to the Air Quality, Dam Safety, Hazardous Waste, Toxics Cleanup, and Water Quality Programs.

ALLSITES:

Facility Id:	93998195
Latitude:	47.65889
Longitude:	-122.31871700000001
Geographic location identifier (alias facid):	93998195
Facility Name:	UNIVERSITY FORD NISSAN
Latitude Decimal Degrees:	47.65889
Longitude Decimal Degrees:	-122.31871700000001
Coordinate Point Areal Extent Code:	4
Horizontal Accuracy Code:	6
Coordinate Point Geographic Position Code:	5
Location Verified Code:	N

Geographic Location Identifier (Alias Facid):	93998195
Interaction (Aka Env Int) Type Code:	UST
Interaction (Aka Env Int) Description:	Underground Storage Tank
Interaction Status:	I
Federal Program Indentifier:	5330
Interaction Start Date:	2/29/2000
Interaction End Date:	5/3/2000
prgm_facil:	Not reported
cur_sys_pr:	TOXICS
cur_sys_nm:	ISIS

Geographic Location Identifier (Alias Facid):	93998195
Interaction (Aka Env Int) Type Code:	LUST
Interaction (Aka Env Int) Description:	LUST Facility

UNIVERSITY FORD NISSAN (Continued) **1007062734**

Interaction Status:	I
Federal Program Indentifier:	5330
Interaction Start Date:	5/24/2001
Interaction End Date:	9/4/2002
prgm_facil:	Not reported
cur_sys_pr:	TOXICS
cur_sys_nm:	ISIS

M65 **WATERTOWN PROJECT SITE** **ICR** **S105225175**
NNE **4242 ROOSEVELT WAY NE** **N/A**
1/4-1/2 **SEATTLE, WA 98105**
0.303 mi.
1599 ft. **Site 4 of 5 in cluster M**

Relative:
Higher

Actual:
146 ft.

ICR:

Date Ecology Received Report:	03/24/01
Contaminants Found at Site:	Petroleum products
Media Contaminated:	Soil
Waste Management:	Tank
Region:	North Western
Type of Report Ecology Received:	Final cleanup report
Site Register Issue:	98-44
County Code:	17
Contact:	Not reported
Report Title:	Petroleum-contaminated Soil Removal 2001

M66 **UNIVERSITY FORD NISSAN** **LUST** **U000590087**
NNE **4242 ROOSEVELT WAY NE** **UST** **N/A**
1/4-1/2 **SEATTLE, WA 98105**
0.303 mi.
1599 ft. **Site 5 of 5 in cluster M**

Relative:
Higher

Actual:
146 ft.

LUST:

edr_fstat:	WA
edr_fzip:	981056009
edr_fcnty:	KING
edr_zip:	98105-6009
FS ID:	93998195
Facility ID:	5330
Facility Status:	Cleanup Started
Release ID:	590511
Affected Media:	Soil
Alternate Name:	WATERTOWN PROJECT SITE
Release Notification Date:	5/24/2001
Release Status Date:	1/17/2001
Site Response Unit Code:	NORTHWEST
Lat/Long:	47.65889 / -122.318717

edr_fstat:	WA
edr_fzip:	981056009
edr_fcnty:	KING
edr_zip:	98105-6009
FS ID:	93998195
Facility ID:	5330
Facility Status:	Reported Cleaned Up

UNIVERSITY FORD NISSAN (Continued) **U000590087**

Release ID:	590511
Affected Media:	Soil
Alternate Name:	WATERTOWN PROJECT SITE
Release Notification Date:	5/24/2001
Release Status Date:	9/4/2002
Site Response Unit Code:	NORTHWEST
Lat/Long:	47.65889 / -122.318717

UST:

Facility ID:	93998195
Site ID:	5330
Lat Deg:	47
Lat Min:	39
Lat Sec:	32.0039999999983
Long Deg:	-122
Long Min:	19
Long Sec:	7.38120000002368
UBI:	Not reported
Phone Number:	2066329966

Tank ID:	35674
Tank Name:	1
Install Date:	12/31/1964
Capacity:	111 TO 1,100 Gallons
Tank Upgrade Date:	1/1/0001
TankSystem Status:	Removed
TankSystem Status Change Date:	8/26/1996
Tank Status:	Removed
Tank Permit Expiration Date:	1/1/0001
Tank Closure Date:	1/1/0001
Tank Pumping System:	Not reported
Tank Spill Prevention:	Not reported
Tank Overfill Prevention:	Not reported
Tank Material:	Not reported
Tank Construction:	Not reported
Tank Tightness Test:	Not reported
Tank Corrosion Protection:	Not reported
Pipe Material:	Not reported
Pipe Construction:	Not reported
Pipe Primary Release Detection:	Not reported
Pipe Second Release Detection:	Not reported
Pipe Corrosion Protection:	Not reported
Tank Primary Release Detection:	Not reported
Tank Second Release Detection:	Not reported
Pipe Tightness Test:	Not reported
Tank Actual Status Date:	8/6/1996
Tag Number:	Not reported

Q67 SSW 1/4-1/2 0.306 mi. 1618 ft. | **TITAN CONSTRUCTION EASTLAKE**
3230 EASTLAKE E
SEATTLE, WA 98102

Site 1 of 2 in cluster Q

ALLSITES LUST UST ICR | **U003197681 N/A**

Relative: Higher

Actual: 63 ft.

ALLSITES:

Facility Id:	12777411
Latitude:	47.650599999999997
Longitude:	-122.322817
Geographic location identifier (alias facid):	12777411
Facility Name:	TITAN CONSTRUCTION EASTLAKE
Latitude Decimal Degrees:	47.650599999999997
Longitude Decimal Degrees:	-122.322817
Coordinate Point Areal Extent Code:	4
Horizontal Accuracy Code:	7
Coordinate Point Geographic Position Code:	5
Location Verified Code:	N

Geographic Location Identifier (Alias Facid):	12777411
Interaction (Aka Env Int) Type Code:	LUST
Interaction (Aka Env Int) Description:	LUST Facility
Interaction Status:	I
Federal Program Indentifier:	397062
Interaction Start Date:	11/18/1996
Interaction End Date:	11/18/1996
prgm_facil:	Not reported
cur_sys_pr:	TOXICS
cur_sys_nm:	ISIS

Geographic Location Identifier (Alias Facid):	12777411
Interaction (Aka Env Int) Type Code:	UST
Interaction (Aka Env Int) Description:	Underground Storage Tank
Interaction Status:	A
Federal Program Indentifier:	397062
Interaction Start Date:	8/29/1997
Interaction End Date:	Not reported
prgm_facil:	Not reported
cur_sys_pr:	TOXICS
cur_sys_nm:	ISIS

LUST:

edr_fstat:	WA
edr_fzip:	98102
edr_fcnty:	KING
edr_zip:	98102-3814
FS ID:	12777411
Facility ID:	397062
Facility Status:	Cleanup Started
Release ID:	397064
Affected Media:	Soil
Alternate Name:	TITAN CONSTRUCTION EASTLAKE
Release Notification Date:	11/18/1996
Release Status Date:	11/18/1996
Site Response Unit Code:	NORTHWEST
Lat/Long:	47.6506 / -122.322817

edr_fstat:	WA

TITAN CONSTRUCTION EASTLAKE (Continued) **U003197681**

edr_fzip:	98102
edr_fcnty:	KING
edr_zip:	98102-3814
FS ID:	12777411
Facility ID:	397062
Facility Status:	Reported Cleaned Up
Release ID:	397064
Affected Media:	Soil
Alternate Name:	TITAN CONSTRUCTION EASTLAKE
Release Notification Date:	11/18/1996
Release Status Date:	1/19/1997
Site Response Unit Code:	NORTHWEST
Lat/Long:	47.6506 / -122.322817

UST:

Facility ID:	12777411
Site ID:	397062
Lat Deg:	47
Lat Min:	39
Lat Sec:	2.15999999998985
Long Deg:	-122
Long Min:	19
Long Sec:	22.1412000000021
UBI:	Not reported
Phone Number:	Not reported

Tank ID:	424746
Tank Name:	1
Install Date:	1/1/1900
Capacity:	Not reported
Tank Upgrade Date:	1/1/0001
TankSystem Status:	Removed
TankSystem Status Change Date:	8/29/1997
Tank Status:	Removed
Tank Permit Expiration Date:	1/1/0001
Tank Closure Date:	1/1/0001
Tank Pumping System:	Not reported
Tank Spill Prevention:	Not reported
Tank Overfill Prevention:	Not reported
Tank Material:	Not reported
Tank Construction:	Not reported
Tank Tightness Test:	Not reported
Tank Corrosion Protection:	Not reported
Pipe Material:	Not reported
Pipe Construction:	Not reported
Pipe Primary Release Detection:	Not reported
Pipe Second Release Detection:	Not reported
Pipe Corrosion Protection:	Not reported
Tank Primary Release Detection:	Not reported
Tank Second Release Detection:	Not reported
Pipe Tightness Test:	Not reported
Tank Actual Status Date:	8/29/1997
Tag Number:	Not reported

Tank ID:	424752
Tank Name:	2

TITAN CONSTRUCTION EASTLAKE (Continued) **U003197681**

Install Date:	1/1/1900
Capacity:	Not reported
Tank Upgrade Date:	1/1/0001
TankSystem Status:	Removed
TankSystem Status Change Date:	8/29/1997
Tank Status:	Removed
Tank Permit Expiration Date:	1/1/0001
Tank Closure Date:	1/1/0001
Tank Pumping System:	Not reported
Tank Spill Prevention:	Not reported
Tank Overfill Prevention:	Not reported
Tank Material:	Not reported
Tank Construction:	Not reported
Tank Tightness Test:	Not reported
Tank Corrosion Protection:	Not reported
Pipe Material:	Not reported
Pipe Construction:	Not reported
Pipe Primary Release Detection:	Not reported
Pipe Second Release Detection:	Not reported
Pipe Corrosion Protection:	Not reported
Tank Primary Release Detection:	Not reported
Tank Second Release Detection:	Not reported
Pipe Tightness Test:	Not reported
Tank Actual Status Date:	8/29/1997
Tag Number:	Not reported

Tank ID:	424757
Tank Name:	3
Install Date:	1/1/1900
Capacity:	Not reported
Tank Upgrade Date:	1/1/0001
TankSystem Status:	Removed
TankSystem Status Change Date:	8/29/1997
Tank Status:	Removed
Tank Permit Expiration Date:	1/1/0001
Tank Closure Date:	1/1/0001
Tank Pumping System:	Not reported
Tank Spill Prevention:	Not reported
Tank Overfill Prevention:	Not reported
Tank Material:	Not reported
Tank Construction:	Not reported
Tank Tightness Test:	Not reported
Tank Corrosion Protection:	Not reported
Pipe Material:	Not reported
Pipe Construction:	Not reported
Pipe Primary Release Detection:	Not reported
Pipe Second Release Detection:	Not reported
Pipe Corrosion Protection:	Not reported
Tank Primary Release Detection:	Not reported
Tank Second Release Detection:	Not reported
Pipe Tightness Test:	Not reported
Tank Actual Status Date:	8/29/1997
Tag Number:	Not reported

ICR:

Date Ecology Received Report:	01/22/97

TITAN CONSTRUCTION EASTLAKE (Continued) **U003197681**

Contaminants Found at Site:	Petroleum products
Media Contaminated:	Soil
Waste Management:	Tank
Region:	North Western
Type of Report Ecology Received:	Interim cleanup report
Site Register Issue:	94-47
County Code:	17
Contact:	Not reported
Report Title:	Not reported

R68 **NORTHLAKE PROPERTIES** **ALLSITES** **U001778159**
WSW **205 NE NORTHLAKE WAY** **UST** **N/A**
1/4-1/2 **SEATTLE, WA 98104**
0.307 mi.
1623 ft. **Site 1 of 4 in cluster R**

Relative:
Lower

Actual:
29 ft.

ALLSITES:

Facility Id:	35377594
Latitude:	47.653559999999999
Longitude:	-122.327748
Geographic location identifier (alias facid):	35377594
Facility Name:	NORTHLAKE PROPERTIES
Latitude Decimal Degrees:	47.653559999999999
Longitude Decimal Degrees:	-122.327748
Coordinate Point Areal Extent Code:	4
Horizontal Accuracy Code:	6
Coordinate Point Geographic Position Code:	5
Location Verified Code:	N
Geographic Location Identifier (Alias Facid):	35377594
Interaction (Aka Env Int) Type Code:	UST
Interaction (Aka Env Int) Description:	Underground Storage Tank
Interaction Status:	I
Federal Program Indentifier:	102199
Interaction Start Date:	1/1/1969
Interaction End Date:	5/3/2000
prgm_facil:	Not reported
cur_sys_pr:	TOXICS
cur_sys_nm:	ISIS

UST:

Facility ID:	35377594
Site ID:	102199
Lat Deg:	47
Lat Min:	39
Lat Sec:	12.8159999999957
Long Deg:	-122
Long Min:	19
Long Sec:	39.8927999999989
UBI:	Not reported
Phone Number:	Not reported
Tank ID:	18011
Tank Name:	1
Install Date:	1/1/1969
Capacity:	Not reported

NORTHLAKE PROPERTIES (Continued) **U001778159**

Tank Upgrade Date:	1/1/0001
TankSystem Status:	Removed
TankSystem Status Change Date:	8/26/1996
Tank Status:	Removed
Tank Permit Expiration Date:	1/1/0001
Tank Closure Date:	1/1/0001
Tank Pumping System:	Not reported
Tank Spill Prevention:	Not reported
Tank Overfill Prevention:	Not reported
Tank Material:	Not reported
Tank Construction:	Not reported
Tank Tightness Test:	Not reported
Tank Corrosion Protection:	Not reported
Pipe Material:	Not reported
Pipe Construction:	Not reported
Pipe Primary Release Detection:	Not reported
Pipe Second Release Detection:	Not reported
Pipe Corrosion Protection:	Not reported
Tank Primary Release Detection:	Not reported
Tank Second Release Detection:	Not reported
Pipe Tightness Test:	Not reported
Tank Actual Status Date:	8/6/1996
Tag Number:	Not reported

Tank ID:	18154
Tank Name:	2
Install Date:	1/1/1969
Capacity:	Not reported
Tank Upgrade Date:	1/1/0001
TankSystem Status:	Removed
TankSystem Status Change Date:	8/26/1996
Tank Status:	Removed
Tank Permit Expiration Date:	1/1/0001
Tank Closure Date:	1/1/0001
Tank Pumping System:	Not reported
Tank Spill Prevention:	Not reported
Tank Overfill Prevention:	Not reported
Tank Material:	Not reported
Tank Construction:	Not reported
Tank Tightness Test:	Not reported
Tank Corrosion Protection:	Not reported
Pipe Material:	Not reported
Pipe Construction:	Not reported
Pipe Primary Release Detection:	Not reported
Pipe Second Release Detection:	Not reported
Pipe Corrosion Protection:	Not reported
Tank Primary Release Detection:	Not reported
Tank Second Release Detection:	Not reported
Pipe Tightness Test:	Not reported
Tank Actual Status Date:	8/6/1996
Tag Number:	Not reported

R69 WSW 1/4-1/2 0.309 mi. 1634 ft. | **ENERG2 INC** | **ALLSITES** | **S110123683** | **N/A**
100 NE NORTHLAKE WAY STE 300
SEATTLE, WA 98105

Site 2 of 4 in cluster R

Relative: Lower

Actual: 30 ft.

ALLSITES:

Facility Id:	14683
Latitude:	47.708799999999997
Longitude:	-122.32835
Geographic location identifier (alias facid):	14683
Facility Name:	ENERG2 INC
Latitude Decimal Degrees:	47.708799999999997
Longitude Decimal Degrees:	-122.32835
Coordinate Point Areal Extent Code:	0
Horizontal Accuracy Code:	99
Coordinate Point Geographic Position Code:	8
Location Verified Code:	N
Geographic Location Identifier (Alias Facid):	14683
Interaction (Aka Env Int) Type Code:	HWG
Interaction (Aka Env Int) Description:	Hazardous Waste Generator
Interaction Status:	A
Federal Program Indentifier:	WAH000036114
Interaction Start Date:	1/20/2010
Interaction End Date:	Not reported
prgm_facil:	ENERG2 INC
cur_sys_pr:	HAZWASTE
cur_sys_nm:	TURBOWASTE

R70 WSW 1/4-1/2 0.312 mi. 1647 ft. | **QUALITY REPAIR** | **ALLSITES LUST UST** | **U003732869** | **N/A**
3801 2ND AVE NE
SEATTLE, WA 98105

Site 3 of 4 in cluster R

Relative: Lower

Actual: 30 ft.

ALLSITES:

Facility Id:	19133917
Latitude:	47.654864000000003
Longitude:	-122.32786
Geographic location identifier (alias facid):	19133917
Facility Name:	QUALITY REPAIR
Latitude Decimal Degrees:	47.654864000000003
Longitude Decimal Degrees:	-122.32786
Coordinate Point Areal Extent Code:	4
Horizontal Accuracy Code:	13
Coordinate Point Geographic Position Code:	5
Location Verified Code:	N
Geographic Location Identifier (Alias Facid):	19133917
Interaction (Aka Env Int) Type Code:	LUST
Interaction (Aka Env Int) Description:	LUST Facility
Interaction Status:	I
Federal Program Indentifier:	527348
Interaction Start Date:	1/24/2000
Interaction End Date:	1/24/2000
prgm_facil:	Not reported
cur_sys_pr:	TOXICS
cur_sys_nm:	ISIS

QUALITY REPAIR (Continued) **U003732869**

Geographic Location Identifier (Alias Facid):	19133917
Interaction (Aka Env Int) Type Code:	UST
Interaction (Aka Env Int) Description:	Underground Storage Tank
Interaction Status:	A
Federal Program Indentifier:	527348
Interaction Start Date:	3/3/2000
Interaction End Date:	Not reported
prgm_facil:	Not reported
cur_sys_pr:	TOXICS
cur_sys_nm:	ISIS

LUST:

edr_fstat:	WA
edr_fzip:	981056804
edr_fcnty:	KING
edr_zip:	98105-6804
FS ID:	19133917
Facility ID:	527348
Facility Status:	Cleanup Started
Release ID:	527355
Affected Media:	Soil
Alternate Name:	QUALITY REPAIR
Release Notification Date:	1/24/2000
Release Status Date:	8/24/1999
Site Response Unit Code:	NORTHWEST
Lat/Long:	47.654864 / -122.32786

edr_fstat:	WA
edr_fzip:	981056804
edr_fcnty:	KING
edr_zip:	98105-6804
FS ID:	19133917
Facility ID:	527348
Facility Status:	Reported Cleaned Up
Release ID:	527355
Affected Media:	Soil
Alternate Name:	QUALITY REPAIR
Release Notification Date:	1/24/2000
Release Status Date:	1/24/2000
Site Response Unit Code:	NORTHWEST
Lat/Long:	47.654864 / -122.32786

UST:

Facility ID:	19133917
Site ID:	527348
Lat Deg:	47
Lat Min:	39
Lat Sec:	17.5104000000124
Long Deg:	-122
Long Min:	19
Long Sec:	40.2960000000041
UBI:	Not reported
Phone Number:	Not reported

Tank ID:	527350

QUALITY REPAIR (Continued) **U003732869**

Tank Name:	1
Install Date:	1/1/1900
Capacity:	Not reported
Tank Upgrade Date:	1/1/0001
TankSystem Status:	Removed
TankSystem Status Change Date:	8/24/1999
Tank Status:	Removed
Tank Permit Expiration Date:	1/1/0001
Tank Closure Date:	1/1/0001
Tank Pumping System:	Not reported
Tank Spill Prevention:	Not reported
Tank Overfill Prevention:	Not reported
Tank Material:	Not reported
Tank Construction:	Not reported
Tank Tightness Test:	Not reported
Tank Corrosion Protection:	Not reported
Pipe Material:	Not reported
Pipe Construction:	Not reported
Pipe Primary Release Detection:	Not reported
Pipe Second Release Detection:	Not reported
Pipe Corrosion Protection:	Not reported
Tank Primary Release Detection:	Not reported
Tank Second Release Detection:	Not reported
Pipe Tightness Test:	Not reported
Tank Actual Status Date:	3/3/2000
Tag Number:	Not reported

R71
WSW
1/4-1/2
0.312 mi.
1647 ft.

QUALITY REPAIR **ICR** **S104485872**
3801 SECOND AVE. NE **N/A**
SEATTLE, WA 98105

Site 4 of 4 in cluster R

Relative:
Lower

Actual:
30 ft.

ICR:

Date Ecology Received Report:	01/24/00
Contaminants Found at Site:	Petroleum products
Media Contaminated:	Soil
Waste Management:	Tank
Region:	North Western
Type of Report Ecology Received:	Final cleanup report
Site Register Issue:	98-23
County Code:	17
Contact:	Not reported
Report Title:	Not reported

72
SSW
1/4-1/2
0.318 mi.
1677 ft.

BOATYARD LLC **ALLSITES** **S105831541**
3201 FAIRVIEW AVE E **CSCSL NFA** **N/A**
SEATTLE, WA **NPDES**

Relative:
Lower

Actual:
31 ft.

ALLSITES:

Facility Id:	64237294
Latitude:	47.650379999999998
Longitude:	-122.32317999999999
Geographic location identifier (alias facid):	64237294

BOATYARD LLC (Continued) **S105831541**

Facility Name:	BOATYARD LLC
Latitude Decimal Degrees:	47.650379999999998
Longitude Decimal Degrees:	-122.32317999999999
Coordinate Point Areal Extent Code:	99
Horizontal Accuracy Code:	99
Coordinate Point Geographic Position Code:	8
Location Verified Code:	Y

Geographic Location Identifier (Alias Facid):	64237294
Interaction (Aka Env Int) Type Code:	HWG
Interaction (Aka Env Int) Description:	Hazardous Waste Generator
Interaction Status:	I
Federal Program Indentifier:	WAD048672497
Interaction Start Date:	9/27/1982
Interaction End Date:	9/1/1996
prgm_facil:	Not reported
cur_sys_pr:	HAZWASTE
cur_sys_nm:	TURBOWASTE

Geographic Location Identifier (Alias Facid):	64237294
Interaction (Aka Env Int) Type Code:	BOATGP
Interaction (Aka Env Int) Description:	Boatyard GP
Interaction Status:	A
Federal Program Indentifier:	WAG030102
Interaction Start Date:	3/1/1998
Interaction End Date:	Not reported
prgm_facil:	BOATYARD LLC
cur_sys_pr:	WATQUAL
cur_sys_nm:	PARIS

Geographic Location Identifier (Alias Facid):	64237294
Interaction (Aka Env Int) Type Code:	IRAP
Interaction (Aka Env Int) Description:	Independent Remedial Actn Prg
Interaction Status:	I
Federal Program Indentifier:	Not reported
Interaction Start Date:	9/8/1997
Interaction End Date:	9/9/1997
prgm_facil:	BOATYARD LLC
cur_sys_pr:	TOXICS
cur_sys_nm:	ISIS

Geographic Location Identifier (Alias Facid):	64237294
Interaction (Aka Env Int) Type Code:	BOATGP
Interaction (Aka Env Int) Description:	Boatyard GP
Interaction Status:	I
Federal Program Indentifier:	WAG030002
Interaction Start Date:	2/5/1993
Interaction End Date:	11/4/1997
prgm_facil:	BOATYARD LLC
cur_sys_pr:	WATQUAL
cur_sys_nm:	PARIS

CSCSL NFA:

Facility/Site Id:	64237294
NFA Type:	NFA after assessment, IRAP, or VCP
NFA Date:	5/6/1997

BOATYARD LLC (Continued) **S105831541**

Rank: Not reported
Alternate Name: AMERICAN MARINE, AMERICAN MARINE CONTR INC, BOAT & VESSEL REPAIR INC, , THE BOATYARD
VCP: Not reported

NPDES:

Facility Status: Active
Is Major: N
Facility Type: Boatyard GP
Latitude: 47.65038
Longitude: -122.32318
Permit ID: WAG030002
Permit Issue Date: 11/4/1992
Ecology Contact: Greg Stegman
Ecology Contact Phone: (425) 649-7019
WRIA: Cedar-Sammamish
Permit Expiration Date: 11/4/1997
Effective Date: 2/5/1993

Facility Status: Active
Is Major: N
Facility Type: Boatyard GP
Latitude: 47.65038
Longitude: -122.32318
Permit ID: WAG030102
Permit Issue Date: 12/8/1997
Ecology Contact: Greg Stegman
Ecology Contact Phone: (425) 649-7019
WRIA: Cedar-Sammamish
Permit Expiration Date: 12/8/2002
Effective Date: 3/1/1998

Facility Status: Active
Is Major: N
Facility Type: Boatyard GP
Latitude: 47.65038
Longitude: -122.32318
Permit ID: WAG030102
Permit Issue Date: 11/2/2005
Ecology Contact: Greg Stegman
Ecology Contact Phone: (425) 649-7019
WRIA: Cedar-Sammamish
Permit Expiration Date: 11/2/2010
Effective Date: 12/2/2005

Q73 **THE EASTLAKE** **FINDS** **1007216866**
SSW **3213-3221 EASTLAKE AVE** **ALLSITES** **N/A**
1/4-1/2 **SEATTLE, WA 98102** **CSCSL NFA**
0.318 mi. **VCP**
1678 ft. **Site 2 of 2 in cluster Q**

Relative:
Higher

Actual:
62 ft.

FINDS:

Registry ID: 110016706171

Environmental Interest/Information System
Washington Facility / Site Identification System (WA-FSIS) provides a

THE EASTLAKE (Continued) **1007216866**

means to query and display data maintained by the Washington Department of Ecology. This system contains key information for each facility/site that is currently, or has been, of interest to the Air Quality, Dam Safety, Hazardous Waste, Toxics Cleanup, and Water Quality Programs.

ALLSITES:

Facility Id:	3405298
Latitude:	47.650139000000003
Longitude:	-122.322222
Geographic location identifier (alias facid):	3405298
Facility Name:	THE EASTLAKE
Latitude Decimal Degrees:	47.650139000000003
Longitude Decimal Degrees:	-122.322222
Coordinate Point Areal Extent Code:	99
Horizontal Accuracy Code:	99
Coordinate Point Geographic Position Code:	99
Location Verified Code:	N

Geographic Location Identifier (Alias Facid):	3405298
Interaction (Aka Env Int) Type Code:	VOLCLNST
Interaction (Aka Env Int) Description:	Voluntary Cleanup Sites
Interaction Status:	I
Federal Program Indentifier:	NW1215
Interaction Start Date:	1/27/2004
Interaction End Date:	3/27/2004
prgm_facil:	THE EASTLAKE
cur_sys_pr:	TOXICS
cur_sys_nm:	ISIS

Geographic Location Identifier (Alias Facid):	3405298
Interaction (Aka Env Int) Type Code:	UST
Interaction (Aka Env Int) Description:	Underground Storage Tank
Interaction Status:	I
Federal Program Indentifier:	618997
Interaction Start Date:	1/1/1950
Interaction End Date:	2/12/2002
prgm_facil:	Not reported
cur_sys_pr:	TOXICS
cur_sys_nm:	ISIS

CSCSL NFA:

Facility/Site Id:	3405298
NFA Type:	NFA after assessment, IRAP, or VCP
NFA Date:	3/24/2004
Rank:	Not reported
Alternate Name:	Not reported
VCP:	Y

VCP:

edr_fstat:	WA
edr_fzip:	98102
edr_fcnty:	KING
edr_zip:	98102-3826

THE EASTLAKE (Continued) **1007216866**

Facility ID: 3405298
VCP Status: Not reported
VCP: Y
Ecology Status: Not reported
NFA Type: NFA after assessment, IRAP, or VCP
Date NFA: 3/24/2004
Rank: Not reported

S74
ENE
1/4-1/2
0.318 mi.
1680 ft.

ARCO
4106 BROOKLYN AVE. NE
SEATTLE, WA 98105

ICR **S104484589**
N/A

Site 1 of 3 in cluster S

Relative:
Higher

Actual:
119 ft.

ICR:
Date Ecology Received Report: 04/05/93
Contaminants Found at Site: Petroleum products
Media Contaminated: Soil
Waste Management: Tank
Region: North Western
Type of Report Ecology Received: Interim cleanup report
Site Register Issue: 93-13
County Code: 17
Contact: Not reported
Report Title: Not reported

S75
ENE
1/4-1/2
0.318 mi.
1680 ft.

BROOKLYN PLAZA APARTMENTS
4106 BROOKLYN AVE NE
SEATTLE, WA 98105

ALLSITES
CSCSL NFA
VCP

S104971586
N/A

Site 2 of 3 in cluster S

Relative:
Higher

Actual:
119 ft.

ALLSITES:
Facility Id: 60655967
Latitude: 47.656994315098103
Longitude: -122.314214591457
Geographic location identifier (alias facid): 60655967
Facility Name: BROOKLYN PLAZA APARTMENTS
Latitude Decimal Degrees: 47.6569943151
Longitude Decimal Degrees: -122.314214591
Coordinate Point Areal Extent Code: 99
Horizontal Accuracy Code: 6
Coordinate Point Geographic Position Code: 8
Location Verified Code: Not reported

Geographic Location Identifier (Alias Facid): 60655967
Interaction (Aka Env Int) Type Code: LUST
Interaction (Aka Env Int) Description: LUST Facility
Interaction Status: I
Federal Program Indentifier: 1690
Interaction Start Date: 3/23/1992
Interaction End Date: 12/2/1998
prgm_facil: Not reported
cur_sys_pr: TOXICS
cur_sys_nm: ISIS

BROOKLYN PLAZA APARTMENTS (Continued) **S104971586**

Geographic Location Identifier (Alias Facid):	60655967
Interaction (Aka Env Int) Type Code:	UST
Interaction (Aka Env Int) Description:	Underground Storage Tank
Interaction Status:	I
Federal Program Indentifier:	1690
Interaction Start Date:	3/20/2000
Interaction End Date:	3/30/2000
prgm_facil:	Not reported
cur_sys_pr:	TOXICS
cur_sys_nm:	ISIS

Geographic Location Identifier (Alias Facid):	60655967
Interaction (Aka Env Int) Type Code:	VOLCLNST
Interaction (Aka Env Int) Description:	Voluntary Cleanup Sites
Interaction Status:	I
Federal Program Indentifier:	Not reported
Interaction Start Date:	10/26/1998
Interaction End Date:	12/2/1998
prgm_facil:	BROOKLYN PLAZA APARTMENTS
cur_sys_pr:	TOXICS
cur_sys_nm:	ISIS

CSCSL NFA:

Facility/Site Id:	60655967
NFA Type:	NFA after assessment, IRAP, or VCP
NFA Date:	12/2/1998
Rank:	Not reported
Alternate Name:	ARCO STATION BROOKLYN, , (FORMER ARCO), UNIVERSITY MINI MART, UNIVERSITY MINIMKT INC
VCP:	Y

VCP:

edr_fstat:	WA
edr_fzip:	98105
edr_fcnty:	KING
edr_zip:	98105-6272
Facility ID:	60655967
VCP Status:	Not reported
VCP:	Y
Ecology Status:	Not reported
NFA Type:	NFA after assessment, IRAP, or VCP
Date NFA:	12/2/1998
Rank:	Not reported

S76 **BROOKLYN PLAZA APARTMENTS** **ICR** **S104485222**
ENE **4106 BROOKLYN AVE. N.** **N/A**
1/4-1/2 **SEATTLE, WA 98105**
0.318 mi.
1680 ft. **Site 3 of 3 in cluster S**

Relative:
Higher

Actual:
119 ft.

ICR:

Date Ecology Received Report:	10/26/98
Contaminants Found at Site:	Petroleum products
Media Contaminated:	Soil
Waste Management:	Tank
Region:	North Western

BROOKLYN PLAZA APARTMENTS (Continued) **S104485222**

Type of Report Ecology Received:	Final cleanup report
Site Register Issue:	98-09
County Code:	17
Contact:	Not reported
Report Title:	Not reported

---

77 ESE 1/4-1/2 0.327 mi. 1728 ft.

WA UW ACADEMIC COMP
3737 BROOKLYN AVE NE
SEATTLE, WA 98105

RCRA-NonGen FINDS ALLSITES

1001969779
WAR000009472

Relative: Lower

Actual: 34 ft.

RCRA-NonGen:

Date form received by agency:	03/02/2000
Facility name:	WA UW ACADEMIC COMP
Facility address:	3737 BROOKLYN AVE NE SEATTLE, WA 98105
EPA ID:	WAR000009472
Mailing address:	PO BOX 354400 SEATTLE, WA 98195-4400
Contact:	DAVE LUNDSTROM
Contact address:	PO BOX 354400 SEATTLE, WA 98195-4400
Contact country:	US
Contact telephone:	(206)685-2848
Contact email:	Not reported
EPA Region:	10
Classification:	Non-Generator
Description:	Handler: Non-Generators do not presently generate hazardous waste

Owner/Operator Summary:

Owner/operator name:	WENDY PHIPPEN
Owner/operator address:	PO BOX 354400 SEATTLE, WA 98195
Owner/operator country:	US
Owner/operator telephone:	Not reported
Legal status:	Private
Owner/Operator Type:	Operator
Owner/Op start date:	11/14/1996
Owner/Op end date:	Not reported

Handler Activities Summary:

U.S. importer of hazardous waste:	No
Mixed waste (haz. and radioactive):	No
Recycler of hazardous waste:	No
Transporter of hazardous waste:	No
Treater, storer or disposer of HW:	No
Underground injection activity:	No
On-site burner exemption:	No
Furnace exemption:	No
Used oil fuel burner:	No
Used oil processor:	No
User oil refiner:	No
Used oil fuel marketer to burner:	No
Used oil Specification marketer:	No
Used oil transfer facility:	No
Used oil transporter:	No

WA UW ACADEMIC COMP (Continued) **1001969779**

Off-site waste receiver: Commercial status unknown

Violation Status: No violations found

FINDS:

Registry ID: 110005405150

Environmental Interest/Information System
RCRAInfo is a national information system that supports the Resource Conservation and Recovery Act (RCRA) program through the tracking of events and activities related to facilities that generate, transport, and treat, store, or dispose of hazardous waste. RCRAInfo allows RCRA program staff to track the notification, permit, compliance, and corrective action activities required under RCRA.

ALLSITES:

Facility Id:	87432522
Latitude:	47.652500000000003
Longitude:	-122.31431000000001
Geographic location identifier (alias facid):	87432522
Facility Name:	WA UW Academic Comp
Latitude Decimal Degrees:	47.652500000000003
Longitude Decimal Degrees:	-122.31431000000001
Coordinate Point Areal Extent Code:	99
Horizontal Accuracy Code:	99
Coordinate Point Geographic Position Code:	99
Location Verified Code:	N

Geographic Location Identifier (Alias Facid):	87432522
Interaction (Aka Env Int) Type Code:	HWG
Interaction (Aka Env Int) Description:	Hazardous Waste Generator
Interaction Status:	I
Federal Program Indentifier:	WAR000009472
Interaction Start Date:	6/12/1996
Interaction End Date:	11/1/1999
prgm_facil:	Not reported
cur_sys_pr:	HAZWASTE
cur_sys_nm:	TURBOWASTE

78
SE
1/4-1/2
0.347 mi.
1830 ft.

WA UW MARINE STUDIES **RCRA-CESQG** **1001969784**
3707 BROOKLYN AVE NE **FINDS** **WAR000011551**
SEATTLE, WA 98105 **ALLSITES**

Relative:
Lower

Actual:
29 ft.

RCRA-CESQG:

Date form received by agency:	03/02/2000
Facility name:	WA UW MARINE STUDIES
Facility address:	3707 BROOKLYN AVE NE SEATTLE, WA 98105
EPA ID:	WAR000011551
Mailing address:	PO BOX 354400 SEATTLE, WA 98195-4400
Contact:	DAVE LUNDSTROM
Contact address:	PO BOX 354400

WA UW MARINE STUDIES (Continued) **1001969784**

SEATTLE, WA 98195-4400
Contact country: US
Contact telephone: (206)685-2848
Contact email: Not reported
EPA Region: 10
Classification: Conditionally Exempt Small Quantity Generator
Description: Handler: generates 100 kg or less of hazardous waste per calendar month, and accumulates 1000 kg or less of hazardous waste at any time; or generates 1 kg or less of acutely hazardous waste per calendar month, and accumulates at any time: 1 kg or less of acutely hazardous waste; or 100 kg or less of any residue or contaminated soil, waste or other debris resulting from the cleanup of a spill, into or on any land or water, of acutely hazardous waste; or generates 100 kg or less of any residue or contaminated soil, waste or other debris resulting from the cleanup of a spill, into or on any land or water, of acutely hazardous waste during any calendar month, and accumulates at any time: 1 kg or less of acutely hazardous waste; or 100 kg or less of any residue or contaminated soil, waste or other debris resulting from the cleanup of a spill, into or on any land or water, of acutely hazardous waste

Owner/Operator Summary:
Owner/operator name: WA UW
Owner/operator address: PO BOX 354400
SEATTLE, WA 98195
Owner/operator country: US
Owner/operator telephone: Not reported
Legal status: Private
Owner/Operator Type: Owner
Owner/Op start date: 04/09/1997
Owner/Op end date: Not reported

Handler Activities Summary:
U.S. importer of hazardous waste: No
Mixed waste (haz. and radioactive): No
Recycler of hazardous waste: No
Transporter of hazardous waste: No
Treater, storer or disposer of HW: No
Underground injection activity: No
On-site burner exemption: No
Furnace exemption: No
Used oil fuel burner: No
Used oil processor: No
User oil refiner: No
Used oil fuel marketer to burner: No
Used oil Specification marketer: No
Used oil transfer facility: No
Used oil transporter: No
Off-site waste receiver: Commercial status unknown

Violation Status: No violations found

FINDS:

Registry ID: 110005406391

Environmental Interest/Information System

WA UW MARINE STUDIES (Continued) **1001969784**

Washington Facility / Site Identification System (WA-FSIS) provides a means to query and display data maintained by the Washington Department of Ecology. This system contains key information for each facility/site that is currently, or has been, of interest to the Air Quality, Dam Safety, Hazardous Waste, Toxics Cleanup, and Water Quality Programs.

RCRAInfo is a national information system that supports the Resource Conservation and Recovery Act (RCRA) program through the tracking of events and activities related to facilities that generate, transport, and treat, store, or dispose of hazardous waste. RCRAInfo allows RCRA program staff to track the notification, permit, compliance, and corrective action activities required under RCRA.

ALLSITES:

Facility Id:	76174572
Latitude:	47.652050000000003
Longitude:	-122.31431000000001
Geographic location identifier (alias facid):	76174572
Facility Name:	WA UW Marine Studies
Latitude Decimal Degrees:	47.652050000000003
Longitude Decimal Degrees:	-122.31431000000001
Coordinate Point Areal Extent Code:	99
Horizontal Accuracy Code:	99
Coordinate Point Geographic Position Code:	99
Location Verified Code:	N
Geographic Location Identifier (Alias Facid):	76174572
Interaction (Aka Env Int) Type Code:	HWG
Interaction (Aka Env Int) Description:	Hazardous Waste Generator
Interaction Status:	I
Federal Program Indentifier:	WAR000011551
Interaction Start Date:	10/23/1996
Interaction End Date:	11/1/1999
prgm_facil:	Not reported
cur_sys_pr:	HAZWASTE
cur_sys_nm:	TURBOWASTE

T79 **UNKNOWN** **ALLSITES** **S107478662**
SSW **3138 FAIRVIEW AVE E** **SPILLS** **N/A**
1/4-1/2 **SEATTLE, WA**
0.356 mi.
1877 ft. **Site 1 of 3 in cluster T**

Relative:
Lower

Actual:
30 ft.

ALLSITES:

Facility Id:	4923236
Latitude:	47.649740000000001
Longitude:	-122.32369
Geographic location identifier (alias facid):	4923236
Facility Name:	Ross Laboratories Inc
Latitude Decimal Degrees:	47.649740000000001
Longitude Decimal Degrees:	-122.32369
Coordinate Point Areal Extent Code:	99
Horizontal Accuracy Code:	99
Coordinate Point Geographic Position Code:	99

UNKNOWN (Continued) **S107478662**

Location Verified Code: N

Geographic Location Identifier (Alias Facid): 4923236
Interaction (Aka Env Int) Type Code: HWG
Interaction (Aka Env Int) Description: Hazardous Waste Generator
Interaction Status: I
Federal Program Indentifier: WAD988475133
Interaction Start Date: 7/9/1990
Interaction End Date: 12/31/1991
prgm_facil: Not reported
cur_sys_pr: HAZWASTE
cur_sys_nm: TURBOWASTE

SPILLS:
Facility ID: 426309
Medium: Not reported
Material Desc: UNKNOWN
Material Qty: 55
Material Units: GALLON
Date Received: 3/10/1997
Contact Name: Not reported

T80 SSW 1/4-1/2 0.357 mi. 1883 ft. | **OLYMPIC BOAT CENTERS** | **RCRA-CESQG FINDS ALLSITES MANIFEST SPILLS** | **1000993189 WA0001000546**

3137 FAIRVIEW AVE E
SEATTLE, WA 98102

Site 2 of 3 in cluster T

Relative: Lower

Actual: 29 ft.

RCRA-CESQG:
Date form received by agency: 02/25/2008
Facility name: OLYMPIC BOAT CENTERS
Facility address: 3137 FAIRVIEW AVE E
SEATTLE, WA 98102
EPA ID: WA0001000546
Mailing address: 2615 151ST PLACE NE
REDMOND, WA 98052
Contact: BOB POUND
Contact address: 2615 151ST PLACE NE
REDMOND, WA 98052
Contact country: Not reported
Contact telephone: (206)322-3880
Contact email: Not reported
EPA Region: 10
Classification: Conditionally Exempt Small Quantity Generator
Description: Handler: generates 100 kg or less of hazardous waste per calendar month, and accumulates 1000 kg or less of hazardous waste at any time; or generates 1 kg or less of acutely hazardous waste per calendar month, and accumulates at any time: 1 kg or less of acutely hazardous waste; or 100 kg or less of any residue or contaminated soil, waste or other debris resulting from the cleanup of a spill, into or on any land or water, of acutely hazardous waste; or generates 100 kg or less of any residue or contaminated soil, waste or other debris resulting from the cleanup of a spill, into or on any land or water, of acutely hazardous waste during any calendar month, and accumulates at any time: 1 kg or less of acutely hazardous waste; or 100 kg or less of any residue or contaminated soil, waste or other debris resulting from

OLYMPIC BOAT CENTERS (Continued) **1000993189**

the cleanup of a spill, into or on any land or water, of acutely hazardous waste

Owner/Operator Summary:
Owner/operator name: OLYMPIC BOAT CENTERS
Owner/operator address: 2615 151ST PLACE NE
REDMOND, WA 98052
Owner/operator country: Not reported
Owner/operator telephone: Not reported
Legal status: Private
Owner/Operator Type: Operator
Owner/Op start date: 02/25/2008
Owner/Op end date: Not reported

Handler Activities Summary:
U.S. importer of hazardous waste: No
Mixed waste (haz. and radioactive): No
Recycler of hazardous waste: No
Transporter of hazardous waste: No
Treater, storer or disposer of HW: No
Underground injection activity: No
On-site burner exemption: No
Furnace exemption: No
Used oil fuel burner: No
Used oil processor: No
User oil refiner: No
Used oil fuel marketer to burner: No
Used oil Specification marketer: No
Used oil transfer facility: No
Used oil transporter: No
Off-site waste receiver: Commercial status unknown

Historical Generators:
Date form received by agency: 12/31/2007
Facility name: OLYMPIC BOAT CENTERS
Classification: Not a generator, verified

Date form received by agency: 12/31/2005
Facility name: OLYMPIC BOAT CENTERS
Classification: Not a generator, verified

Date form received by agency: 12/31/2003
Facility name: OLYMPIC BOAT CENTERS
Site name: OLYMPIC YACHT CTR
Classification: Not a generator, verified

Violation Status: No violations found

FINDS:

Registry ID: 110005308318

Environmental Interest/Information System
Washington Facility / Site Identification System (WA-FSIS) provides a means to query and display data maintained by the Washington Department of Ecology. This system contains key information for each

OLYMPIC BOAT CENTERS (Continued) **1000993189**

facility/site that is currently, or has been, of interest to the Air Quality, Dam Safety, Hazardous Waste, Toxics Cleanup, and Water Quality Programs.

RCRAInfo is a national information system that supports the Resource Conservation and Recovery Act (RCRA) program through the tracking of events and activities related to facilities that generate, transport, and treat, store, or dispose of hazardous waste. RCRAInfo allows RCRA program staff to track the notification, permit, compliance, and corrective action activities required under RCRA.

ALLSITES:

Facility Id:	44891962
Latitude:	47.649749999999997
Longitude:	-122.32373
Geographic location identifier (alias facid):	44891962
Facility Name:	Olympic Boat Centers
Latitude Decimal Degrees:	47.649749999999997
Longitude Decimal Degrees:	-122.32373
Coordinate Point Areal Extent Code:	99
Horizontal Accuracy Code:	99
Coordinate Point Geographic Position Code:	99
Location Verified Code:	N

Geographic Location Identifier (Alias Facid):	44891962
Interaction (Aka Env Int) Type Code:	HWG
Interaction (Aka Env Int) Description:	Hazardous Waste Generator
Interaction Status:	A
Federal Program Indentifier:	WA0001000546
Interaction Start Date:	4/20/2005
Interaction End Date:	Not reported
prgm_facil:	Not reported
cur_sys_pr:	HAZWASTE
cur_sys_nm:	TURBOWASTE

Geographic Location Identifier (Alias Facid):	44891962
Interaction (Aka Env Int) Type Code:	HWOTHER
Interaction (Aka Env Int) Description:	Haz Waste Management Activity
Interaction Status:	I
Federal Program Indentifier:	WA0001000546
Interaction Start Date:	12/31/2003
Interaction End Date:	4/20/2005
prgm_facil:	Not reported
cur_sys_pr:	HAZWASTE
cur_sys_nm:	TURBOWASTE

Geographic Location Identifier (Alias Facid):	44891962
Interaction (Aka Env Int) Type Code:	HWG
Interaction (Aka Env Int) Description:	Hazardous Waste Generator
Interaction Status:	I
Federal Program Indentifier:	WA0001000546
Interaction Start Date:	1/11/1995
Interaction End Date:	12/31/2003
prgm_facil:	Not reported
cur_sys_pr:	HAZWASTE
cur_sys_nm:	TURBOWASTE

OLYMPIC BOAT CENTERS (Continued) **1000993189**

WA MANIFEST:

Facility Site ID Number:	44891962
SWC Desc:	Not reported
FWC Desc:	Not reported
Form Comm:	Not reported
Data Year:	Not reported
Permit by Rule:	False
Treatment by Generator:	False
Mixed radioactive waste:	False
Importer of hazardous waste:	False
Immediate recycler:	False
Treatment/Storage/Disposal/Recycling Facility:	False
Generator of dangerous fuel waste:	False
Generator marketing to burner:	False
"Other marketers (i.e., blender, distributor, etc.)":	False
Utility boiler burner:	False
Industry boiler burner:	False
Industrial Furnace:	False
Smelter defferal:	False
Universal waste - batteries - generate:	False
Universal waste - thermostats - generate:	False
Universal waste - mercury - generate:	False
Universal waste - lamps - generate:	False
Universal waste - batteries - accumulate:	False
Universal waste - thermostats - accumulate:	False
Universal waste - mercury - accumulate:	False
Universal waste - lamps - accumulate:	False
Destination Facility for Universal Waste:	False
Off-specification used oil burner - utility boiler:	False
Off-specification used oil burner - industrial boiler:	False
Off-specification used oil burner - industrial furnace:	False
EPA ID:	WA0001000546
Facility Address 2:	Not reported
TAX REG NBR:	578021887
NAICS CD:	441222
BUSINESS TYPE:	Not reported
MAIL NAME:	Olympic Boat Centers
MAIL ADDR LINE1:	2615 151st Place NE
MAIL CITY,ST,ZIP:	Redmond, WA 98052
MAIL COUNTRY:	UNITED STATES
LEGAL ORG NAME:	Olympic Yacht Ctr
LEGAL ORG TYPE:	Private
LEGAL ADDR LINE1:	2615 151st Place NE
LEGAL CITY,ST,ZIP:	Redmond, WA 98052
LEGAL COUNTRY:	UNITED STATES
LEGAL PHONE NBR:	425-454-0293
LEGAL EFFECTIVE DATE:	5/1/1996
LAND ORG NAME:	Not reported
LAND ORG TYPE:	Private
LAND PERSON NAME:	Dick Wright
LAND ADDR LINE1:	313 Fairview Ave E
LAND CITY,ST,ZIP:	SEATTLE, WA 98102
LAND COUNTRY:	UNITED STATES
LAND PHONE NBR:	808-322-9206
OPERATOR ORG NAME:	Olympic Boat Centers
OPERATOR ORG TYPE:	Private
OPERATOR ADDR LINE1:	3137 FAIRVIEW AVE E

OLYMPIC BOAT CENTERS (Continued) **1000993189**

OPERATOR CITY,ST,ZIP:	SEATTLE, WA 98102
OPERATOR COUNTRY:	UNITED STATES
OPERATOR PHONE NBR:	206-322-3880
OPERATOR EFFECTIVE DATE:	Not reported
SITE CONTACT NAME:	Bob Pound
SITE CONTACT ADDR LINE1:	3137 FAIRVIEW AVE E
SITE CONTACT ZIP:	SEATTLE, WA 98102
SITE CONTACT COUNTRY:	UNITED STATES
SITE CONTACT PHONE NBR:	206-322-3880
SITE CONTACT EMAIL:	bob.pound@boatnut.com
FORM CONTACT NAME:	Todd Shaphren
FORM CONTACT ADDR LINE1:	2615 151st Place NE
FORM CONTACT CITY,ST,ZIP:	Redmond, WA 98052
FORM CONTACT COUNTRY:	UNITED STATES
FORM CONTACT PHONE NBR:	425-454-0293
FORM CONTACT EMAIL:	todd.shaphren@boatnut.com
GEN STATUS CD:	SQG
MONTHLY GENERATION:	False
BATCH GENERATION:	False
ONE TIME GENERATION:	False
TRANSPORTS OWN WASTE:	False
TRANSPORTS OTHRS WASTE:	False
RECYCLER ONSITE:	False
TRANSFER FACILITY:	False
OTHER EXEMPTION:	Not reported
UW BATTERY GEN:	False
USED OIL TRANSPORTER:	False
USED OIL TRANSFER FACLTY:	False
USED OIL PROCESSOR:	False
USED OIL REREFINER:	False
USED OIL FUEL MRKTR DIRECTS SHPMNTS:	False
USED OIL FUEL MRKTR MEETS SPECS:	False

Facility Site ID Number:	44891962
SWC Desc:	Not reported
FWC Desc:	Not reported
Form Comm:	Not reported
Data Year:	Not reported
Permit by Rule:	No
Treatment by Generator:	No
Mixed radioactive waste:	No
Importer of hazardous waste:	No
Immediate recycler:	No
Treatment/Storage/Disposal/Recycling Facility:	No
Generator of dangerous fuel waste:	No
Generator marketing to burner:	No
"Other marketers (i.e., blender, distributor, etc.)":	No
Utility boiler burner:	No
Industry boiler burner:	No
Industrial Furnace:	No
Smelter defferal:	No
Universal waste - batteries - generate:	No
Universal waste - thermostats - generate:	No
Universal waste - mercury - generate:	No
Universal waste - lamps - generate:	No
Universal waste - batteries - accumulate:	No
Universal waste - thermostats - accumulate:	No

OLYMPIC BOAT CENTERS (Continued) **1000993189**

Universal waste - mercury - accumulate:	No
Universal waste - lamps - accumulate:	No
Destination Facility for Universal Waste:	No
Off-specification used oil burner - utility boiler:	No
Off-specification used oil burner - industrial boiler:	No
Off-specification used oil burner - industrial furnace:	No
EPA ID:	WA0001000546
Facility Address 2:	Not reported
TAX REG NBR:	578021887
NAICS CD:	441222
BUSINESS TYPE:	Not reported
MAIL NAME:	Olympic Boat Centers
MAIL ADDR LINE1:	13200 Bel-Red Road
MAIL CITY,ST,ZIP:	Bellevue, WA 98005
MAIL COUNTRY:	UNITED STATES
LEGAL ORG NAME:	Olympic Yacht Ctr
LEGAL ORG TYPE:	Private
LEGAL ADDR LINE1:	13200 Bel-Red Road
LEGAL CITY,ST,ZIP:	Bellevue, WA 98005
LEGAL COUNTRY:	UNITED STATES
LEGAL PHONE NBR:	425-454-0293
LEGAL EFFECTIVE DATE:	5/1/1996
LAND ORG NAME:	Not reported
LAND ORG TYPE:	Private
LAND PERSON NAME:	Dick Wright
LAND ADDR LINE1:	313 Fairview Ave E
LAND CITY,ST,ZIP:	SEATTLE, WA 98102
LAND COUNTRY:	UNITED STATES
LAND PHONE NBR:	425-454-0293
OPERATOR ORG NAME:	Not reported
OPERATOR ORG TYPE:	Private
OPERATOR ADDR LINE1:	3137 FAIRVIEW AVE E
OPERATOR CITY,ST,ZIP:	SEATTLE, WA 98102
OPERATOR COUNTRY:	UNITED STATES
OPERATOR PHONE NBR:	206325-6774
OPERATOR EFFECTIVE DATE:	Not reported
SITE CONTACT NAME:	Richard Mariotti
SITE CONTACT ADDR LINE1:	3137 FAIRVIEW AVE E
SITE CONTACT ZIP:	SEATTLE, WA 98102
SITE CONTACT COUNTRY:	UNITED STATES
SITE CONTACT PHONE NBR:	206325-6774
SITE CONTACT EMAIL:	richard.mariotti@boatnut.com
FORM CONTACT NAME:	Todd Shaphren
FORM CONTACT ADDR LINE1:	13200 Bel-Red Rd
FORM CONTACT CITY,ST,ZIP:	Bellevue, WA 98005
FORM CONTACT COUNTRY:	UNITED STATES
FORM CONTACT PHONE NBR:	425-454-0293
FORM CONTACT EMAIL:	todd.shaphren@boatnut.com
GEN STATUS CD:	SQG
MONTHLY GENERATION:	No
BATCH GENERATION:	No
ONE TIME GENERATION:	No
TRANSPORTS OWN WASTE:	No
TRANSPORTS OTHRS WASTE:	No
RECYCLER ONSITE:	No
TRANSFER FACILITY:	No
OTHER EXEMPTION:	Not reported

OLYMPIC BOAT CENTERS (Continued) **1000993189**

UW BATTERY GEN:	No
USED OIL TRANSPORTER:	No
USED OIL TRANSFER FACLTY:	No
USED OIL PROCESSOR:	No
USED OIL REREFINER:	No
USED OIL FUEL MRKTR DIRECTS SHPMNTS:	No
USED OIL FUEL MRKTR MEETS SPECS:	No

Facility Site ID Number:	44891962
SWC Desc:	Not reported
FWC Desc:	Not reported
Form Comm:	Not reported
Data Year:	2008
Permit by Rule:	False
Treatment by Generator:	False
Mixed radioactive waste:	False
Importer of hazardous waste:	False
Immediate recycler:	False
Treatment/Storage/Disposal/Recycling Facility:	False
Generator of dangerous fuel waste:	False
Generator marketing to burner:	False
"Other marketers (i.e., blender, distributor, etc.)":	False
Utility boiler burner:	False
Industry boiler burner:	False
Industrial Furnace:	False
Smelter defferal:	False
Universal waste - batteries - generate:	False
Universal waste - thermostats - generate:	False
Universal waste - mercury - generate:	False
Universal waste - lamps - generate:	False
Universal waste - batteries - accumulate:	False
Universal waste - thermostats - accumulate:	False
Universal waste - mercury - accumulate:	False
Universal waste - lamps - accumulate:	False
Destination Facility for Universal Waste:	False
Off-specification used oil burner - utility boiler:	False
Off-specification used oil burner - industrial boiler:	False
Off-specification used oil burner - industrial furnace:	False
EPA ID:	WA0001000546
Facility Address 2:	Not reported
TAX REG NBR:	578021887
NAICS CD:	441222
BUSINESS TYPE:	Not reported
MAIL NAME:	Olympic Boat Centers
MAIL ADDR LINE1:	2615 151st Place NE
MAIL CITY,ST,ZIP:	Redmond, WA 98052
MAIL COUNTRY:	UNITED KINGDOM
LEGAL ORG NAME:	Olympic Yacht Ctr
LEGAL ORG TYPE:	Private
LEGAL ADDR LINE1:	2615 151st Place NE
LEGAL CITY,ST,ZIP:	Redmond, WA 98052
LEGAL COUNTRY:	UNITED STATES
LEGAL PHONE NBR:	425-454-0293
LEGAL EFFECTIVE DATE:	5/1/1996
LAND ORG NAME:	Not reported
LAND ORG TYPE:	Private
LAND PERSON NAME:	Dick Wright

OLYMPIC BOAT CENTERS (Continued) **1000993189**

LAND ADDR LINE1:	313 Fairview Ave E
LAND CITY,ST,ZIP:	SEATTLE, WA 98102
LAND COUNTRY:	UNITED STATES
LAND PHONE NBR:	808-322-9206
OPERATOR ORG NAME:	Olympic Boat Centers
OPERATOR ORG TYPE:	Private
OPERATOR ADDR LINE1:	3137 FAIRVIEW AVE E
OPERATOR CITY,ST,ZIP:	SEATTLE, WA 98102
OPERATOR COUNTRY:	UNITED STATES
OPERATOR PHONE NBR:	2063-25-6774
OPERATOR EFFECTIVE DATE:	Not reported
SITE CONTACT NAME:	Bob Pound
SITE CONTACT ADDR LINE1:	3137 FAIRVIEW AVE E
SITE CONTACT ZIP:	SEATTLE, WA 98102
SITE CONTACT COUNTRY:	UNITED STATES
SITE CONTACT PHONE NBR:	206-322-3880
SITE CONTACT EMAIL:	bob.pound@boatnut.com
FORM CONTACT NAME:	Todd Shaphren
FORM CONTACT ADDR LINE1:	2615 151st Place NE
FORM CONTACT CITY,ST,ZIP:	Redmond, WA 98052
FORM CONTACT COUNTRY:	UNITED STATES
FORM CONTACT PHONE NBR:	425-454-0293
FORM CONTACT EMAIL:	todd.shaphren@boatnut.com
GEN STATUS CD:	XQG
MONTHLY GENERATION:	False
BATCH GENERATION:	False
ONE TIME GENERATION:	False
TRANSPORTS OWN WASTE:	False
TRANSPORTS OTHRS WASTE:	False
RECYCLER ONSITE:	False
TRANSFER FACILITY:	False
OTHER EXEMPTION:	Not reported
UW BATTERY GEN:	False
USED OIL TRANSPORTER:	False
USED OIL TRANSFER FACLTY:	False
USED OIL PROCESSOR:	False
USED OIL REREFINER:	False
USED OIL FUEL MRKTR DIRECTS SHPMNTS:	False
USED OIL FUEL MRKTR MEETS SPECS:	False

Facility Site ID Number:	44891962
SWC Desc:	Not reported
FWC Desc:	Not reported
Form Comm:	Not reported
Data Year:	Not reported
Permit by Rule:	FALSE
Treatment by Generator:	FALSE
Mixed radioactive waste:	FALSE
Importer of hazardous waste:	FALSE
Immediate recycler:	FALSE
Treatment/Storage/Disposal/Recycling Facility:	FALSE
Generator of dangerous fuel waste:	FALSE
Generator marketing to burner:	FALSE
"Other marketers (i.e., blender, distributor, etc.)":	FALSE
Utility boiler burner:	FALSE
Industry boiler burner:	FALSE
Industrial Furnace:	FALSE

OLYMPIC BOAT CENTERS (Continued) **1000993189**

Smelter defferal:	FALSE
Universal waste - batteries - generate:	FALSE
Universal waste - thermostats - generate:	FALSE
Universal waste - mercury - generate:	FALSE
Universal waste - lamps - generate:	FALSE
Universal waste - batteries - accumulate:	FALSE
Universal waste - thermostats - accumulate:	FALSE
Universal waste - mercury - accumulate:	FALSE
Universal waste - lamps - accumulate:	FALSE
Destination Facility for Universal Waste:	FALSE
Off-specification used oil burner - utility boiler:	FALSE
Off-specification used oil burner - industrial boiler:	FALSE
Off-specification used oil burner - industrial furnace:	FALSE
EPA ID:	WA0001000546
Facility Address 2:	Not reported
TAX REG NBR:	578021887
NAICS CD:	441222
BUSINESS TYPE:	Not reported
MAIL NAME:	Olympic Boat Centers
MAIL ADDR LINE1:	13200 Bel-Red Road
MAIL CITY,ST,ZIP:	Bellevue, WA 98005
MAIL COUNTRY:	UNITED STATES
LEGAL ORG NAME:	Olympic Yacht Ctr
LEGAL ORG TYPE:	Private
LEGAL ADDR LINE1:	13200 Bel-Red Road
LEGAL CITY,ST,ZIP:	Bellevue, WA 98005
LEGAL COUNTRY:	UNITED STATES
LEGAL PHONE NBR:	425-454-0293
LEGAL EFFECTIVE DATE:	5/1/1996
LAND ORG NAME:	Not reported
LAND ORG TYPE:	Private
LAND PERSON NAME:	Dick Wright
LAND ADDR LINE1:	313 Fairview Ave E
LAND CITY,ST,ZIP:	SEATTLE, WA 98102
LAND COUNTRY:	UNITED STATES
LAND PHONE NBR:	425-454-0293
OPERATOR ORG NAME:	Olympic Boat Centers
OPERATOR ORG TYPE:	Private
OPERATOR ADDR LINE1:	3137 FAIRVIEW AVE E
OPERATOR CITY,ST,ZIP:	SEATTLE, WA 98102
OPERATOR COUNTRY:	UNITED STATES
OPERATOR PHONE NBR:	206-325-6774
OPERATOR EFFECTIVE DATE:	Not reported
SITE CONTACT NAME:	Skip Cannon
SITE CONTACT ADDR LINE1:	3137 FAIRVIEW AVE E
SITE CONTACT ZIP:	SEATTLE, WA 98102
SITE CONTACT COUNTRY:	UNITED STATES
SITE CONTACT PHONE NBR:	206-325-6774
SITE CONTACT EMAIL:	richard.mariotti@boatnut.com
FORM CONTACT NAME:	Todd Shaphren
FORM CONTACT ADDR LINE1:	13200 Bel-Red Rd
FORM CONTACT CITY,ST,ZIP:	Bellevue, WA 98005
FORM CONTACT COUNTRY:	UNITED STATES
FORM CONTACT PHONE NBR:	425-454-0293
FORM CONTACT EMAIL:	todd.shaphren@boatnut.com
GEN STATUS CD:	SQG
MONTHLY GENERATION:	FALSE

OLYMPIC BOAT CENTERS (Continued) **1000993189**

BATCH GENERATION: FALSE
ONE TIME GENERATION: FALSE
TRANSPORTS OWN WASTE: FALSE
TRANSPORTS OTHRS WASTE: FALSE
RECYCLER ONSITE: FALSE
TRANSFER FACILITY: FALSE
OTHER EXEMPTION: Not reported
UW BATTERY GEN: FALSE
USED OIL TRANSPORTER: FALSE
USED OIL TRANSFER FACLTY: FALSE
USED OIL PROCESSOR: FALSE
USED OIL REREFINER: FALSE
USED OIL FUEL MRKTR DIRECTS SHPMNTS: FALSE
USED OIL FUEL MRKTR MEETS SPECS: FALSE

SPILLS:
Facility ID: 516984
Medium: Not reported
Material Desc: PETROLEUM - OIL OTHER
Material Qty: 1
Material Units: PINT
Date Received: 3/27/2001
Contact Name: RDI MARINE INC

T81 **FAIRVIEW MARINE INC** **RCRA-NonGen** **1000409262**
SSW **3133 FAIRVIEW AVE E** **FINDS** **WAD980985857**
1/4-1/2 **SEATTLE, WA 98102** **ALLSITES**
0.359 mi.
1896 ft. **Site 3 of 3 in cluster T**

Relative:
Lower

Actual:
29 ft.

RCRA-NonGen:
Date form received by agency: 08/13/1986
Facility name: FAIRVIEW MARINE INC
Facility address: 3133 FAIRVIEW AVE E
SEATTLE, WA 981023041
EPA ID: WAD980985857
Contact: MARK MERRYMAN
Contact address: 3133 FAIRVIEW AVE E
SEATTLE, WA 98102-3041
Contact country: US
Contact telephone: (206)323-5945
Contact email: Not reported
EPA Region: 10
Classification: Non-Generator
Description: Handler: Non-Generators do not presently generate hazardous waste

Owner/Operator Summary:
Owner/operator name: FAIRVIEW MARINE INC
Owner/operator address: 3133 FAIRVIEW AVE E
SEATTLE, WA 98102
Owner/operator country: US
Owner/operator telephone: Not reported
Legal status: Private
Owner/Operator Type: Operator
Owner/Op start date: 08/13/1986
Owner/Op end date: Not reported

FAIRVIEW MARINE INC (Continued) **1000409262**

Handler Activities Summary:

U.S. importer of hazardous waste:	No
Mixed waste (haz. and radioactive):	No
Recycler of hazardous waste:	No
Transporter of hazardous waste:	No
Treater, storer or disposer of HW:	No
Underground injection activity:	No
On-site burner exemption:	No
Furnace exemption:	No
Used oil fuel burner:	No
Used oil processor:	No
User oil refiner:	No
Used oil fuel marketer to burner:	No
Used oil Specification marketer:	No
Used oil transfer facility:	No
Used oil transporter:	No
Off-site waste receiver:	Commercial status unknown

Violation Status: No violations found

FINDS:

Registry ID: 110005339106

Environmental Interest/Information System

Washington Facility / Site Identification System (WA-FSIS) provides a means to query and display data maintained by the Washington Department of Ecology. This system contains key information for each facility/site that is currently, or has been, of interest to the Air Quality, Dam Safety, Hazardous Waste, Toxics Cleanup, and Water Quality Programs.

RCRAInfo is a national information system that supports the Resource Conservation and Recovery Act (RCRA) program through the tracking of events and activities related to facilities that generate, transport, and treat, store, or dispose of hazardous waste. RCRAInfo allows RCRA program staff to track the notification, permit, compliance, and corrective action activities required under RCRA.

ALLSITES:

Facility Id:	47589715
Latitude:	47.649540000000002
Longitude:	-122.32374
Geographic location identifier (alias facid):	47589715
Facility Name:	FAIRVIEW MARINE INC
Latitude Decimal Degrees:	47.649540000000002
Longitude Decimal Degrees:	-122.32374
Coordinate Point Areal Extent Code:	99
Horizontal Accuracy Code:	99
Coordinate Point Geographic Position Code:	8
Location Verified Code:	Y

Geographic Location Identifier (Alias Facid):	47589715
Interaction (Aka Env Int) Type Code:	HWG
Interaction (Aka Env Int) Description:	Hazardous Waste Generator
Interaction Status:	I

FAIRVIEW MARINE INC (Continued) **1000409262**

Federal Program Indentifier:	WAD980985857
Interaction Start Date:	8/13/1986
Interaction End Date:	12/31/1993
prgm_facil:	Not reported
cur_sys_pr:	HAZWASTE
cur_sys_nm:	TURBOWASTE

Geographic Location Identifier (Alias Facid):	47589715
Interaction (Aka Env Int) Type Code:	BOATGP
Interaction (Aka Env Int) Description:	Boatyard GP
Interaction Status:	I
Federal Program Indentifier:	WAG030021
Interaction Start Date:	2/5/1993
Interaction End Date:	9/30/2008
prgm_facil:	OLYMPIC BOAT CENTERS
cur_sys_pr:	WATQUAL
cur_sys_nm:	PARIS

U82 **TRINITY 43RD AVE LLC** **CSCSL** **S108969449**
NNE **4301 ROOSEVELT WAY NE** **ALLSITES** **N/A**
1/4-1/2 **SEATTLE, WA 98105** **VCP**
0.362 mi.
1910 ft. **Site 1 of 2 in cluster U**

Relative:
Higher

Actual:
162 ft.

CSCSL:

Facility ID:	9065064
Facility Type:	VCP
Region:	Northwest
Ecology Status Code:	3
Entered Date:	9/28/2007
Updated Date:	10/10/2007
Brownfield Status:	0
Rank Status:	Not reported
PSI Status:	Not reported
Clean Method:	Not reported
Drinking Water Type:	Not reported
Cleanup Standard:	Not reported
Acres Remediated:	Not reported
Latitude:	47.667995
Longitude:	-122.317695
Lat/Long:	47.667995 / -122.317695
Lat/Long (dms):	47 40 4.782 / -122 19 3.702
Media Status Desc:	9/28/2007
Affected Media:	Groundwater
Affected Media Status:	Confirmed
Pesticides:	Not reported
Petroleum Products:	Not reported
Phenolic Compounds:	Not reported
Reactive Wastes:	Not reported
Corrosive Wastes:	Not reported
Radioactive Wastes:	Not reported
Asbestos:	Not reported
Responsible Unit:	NORTHWEST
Arsenic Code:	Not reported
MTBE Code:	Not reported
UXO Code:	Not reported
Dioxin:	Not reported

TRINITY 43RD AVE LLC (Continued) **S108969449**

Non-Halogenated Solvents:	Not reported
Base/Neutral/Acid Organics:	Not reported
Halogenated Organic Compounds:	Confirmed
EPA Priority Pollutants - Metals and Cyanide:	Not reported
Metals - Other non-priority pollutant medals:	Not reported
Polychlorinated biPhenyls (PCBs):	Not reported
Polynuclear Aromatic Hydrocarbons (PAH):	Not reported
Conventional Contaminants, Organic:	Not reported
Conventional Contaminants, Inorganic:	Not reported
Tibutyl Tin Contaminant Group:	Not reported
Bioassay/Benthic Failures Contaminant Group:	Not reported
Wood Debris Contaminant Group:	Not reported
Other Deleterious Substance Group:	Not reported
Ecology Site Status (MTCA cleanup process):	RA in Progress

Facility ID:	9065064
Facility Type:	VCP
Region:	Northwest
Ecology Status Code:	3
Entered Date:	9/28/2007
Updated Date:	10/10/2007
Brownfield Status:	0
Rank Status:	Not reported
PSI Status:	Not reported
Clean Method:	Not reported
Drinking Water Type:	Not reported
Cleanup Standard:	Not reported
Acres Remediated:	Not reported
Latitude:	47.667995
Longitude:	-122.317695
Lat/Long:	47.667995 / -122.317695
Lat/Long (dms):	47 40 4.782 / -122 19 3.702
Media Status Desc:	1/1/0001
Affected Media:	Soil
Affected Media Status:	Confirmed
Pesticides:	Not reported
Petroleum Products:	Confirmed
Phenolic Compounds:	Not reported
Reactive Wastes:	Not reported
Corrosive Wastes:	Not reported
Radioactive Wastes:	Not reported
Asbestos:	Not reported
Responsible Unit:	NORTHWEST
Arsenic Code:	Not reported
MTBE Code:	Not reported
UXO Code:	Not reported
Dioxin:	Not reported
Non-Halogenated Solvents:	Not reported
Base/Neutral/Acid Organics:	Not reported
Halogenated Organic Compounds:	Confirmed
EPA Priority Pollutants - Metals and Cyanide:	Not reported
Metals - Other non-priority pollutant medals:	Not reported
Polychlorinated biPhenyls (PCBs):	Not reported
Polynuclear Aromatic Hydrocarbons (PAH):	Not reported
Conventional Contaminants, Organic:	Not reported
Conventional Contaminants, Inorganic:	Not reported
Tibutyl Tin Contaminant Group:	Not reported

TRINITY 43RD AVE LLC (Continued) **S108969449**

Bioassay/Benthic Failures Contaminant Group: Not reported
Wood Debris Contaminant Group: Not reported
Other Deleterious Substance Group: Not reported
Ecology Site Status (MTCA cleanup process): RA in Progress

ALLSITES:
Facility Id: 9065064
Latitude: 47.667994999999998
Longitude: -122.317695
Geographic location identifier (alias facid): 9065064
Facility Name: Trinity 43rd Ave LLC
Latitude Decimal Degrees: 47.667994999999998
Longitude Decimal Degrees: -122.317695
Coordinate Point Areal Extent Code: 99
Horizontal Accuracy Code: 99
Coordinate Point Geographic Position Code: 8
Location Verified Code: N

Geographic Location Identifier (Alias Facid): 9065064
Interaction (Aka Env Int) Type Code: VOLCLNST
Interaction (Aka Env Int) Description: Voluntary Cleanup Sites
Interaction Status: A
Federal Program Indentifier: NW1828
Interaction Start Date: 9/28/2007
Interaction End Date: Not reported
prgm_facil: Trinity 43rd Ave LLC
cur_sys_pr: TOXICS
cur_sys_nm: ISIS

VCP:
edr_fstat: WA
edr_fzip: 98105
edr_fcnty: KING
edr_zip: 98105-4717
Facility ID: 9065064
VCP Status: VCP
VCP: Not reported
Ecology Status: RA in Progress
NFA Type: RA in Progress
Date NFA: RA in Progress
Rank: RA in Progress

edr_fstat: WA
edr_fzip: 98105
edr_fcnty: KING
edr_zip: 98105-4717
Facility ID: 9065064
VCP Status: VCP
VCP: Not reported
Ecology Status: RA in Progress
NFA Type: RA in Progress
Date NFA: RA in Progress
Rank: RA in Progress

U83	**UNIVERSITY FORD OF SEATTLE INC**	**RCRA-CESQG**	**1000431709**
NNE	**4318 ROOSEVELT WAY NE**	**FINDS**	**WAD027433168**
1/4-1/2	**SEATTLE, WA 98105**	**ALLSITES**	
0.371 mi.			
1958 ft.	**Site 2 of 2 in cluster U**		

Relative:
Higher

Actual:
164 ft.

RCRA-CESQG:

Date form received by agency:	03/01/2005
Facility name:	UNIVERSITY FORD OF SEATTLE INC
Facility address:	4318 ROOSEVELT WAY NE SEATTLE, WA 98105
EPA ID:	WAD027433168
Mailing address:	4311 ROOSEVELT WAY NE SEATTLE, WA 98105-6009
Contact:	JOHN BARG
Contact address:	4311 ROOSEVELT WAY NE SEATTLE, WA 98105-6009
Contact country:	US
Contact telephone:	(206)364-2200
Contact email:	Not reported
EPA Region:	10
Land type:	Private
Classification:	Conditionally Exempt Small Quantity Generator
Description:	Handler: generates 100 kg or less of hazardous waste per calendar month, and accumulates 1000 kg or less of hazardous waste at any time; or generates 1 kg or less of acutely hazardous waste per calendar month, and accumulates at any time: 1 kg or less of acutely hazardous waste; or 100 kg or less of any residue or contaminated soil, waste or other debris resulting from the cleanup of a spill, into or on any land or water, of acutely hazardous waste; or generates 100 kg or less of any residue or contaminated soil, waste or other debris resulting from the cleanup of a spill, into or on any land or water, of acutely hazardous waste during any calendar month, and accumulates at any time: 1 kg or less of acutely hazardous waste; or 100 kg or less of any residue or contaminated soil, waste or other debris resulting from the cleanup of a spill, into or on any land or water, of acutely hazardous waste

Owner/Operator Summary:

Owner/operator name:	JOHN BARG
Owner/operator address:	4311 ROOSEVELT WAY NE SEATTLE, WA 98105
Owner/operator country:	US
Owner/operator telephone:	Not reported
Legal status:	Private
Owner/Operator Type:	Operator
Owner/Op start date:	03/19/1997
Owner/Op end date:	Not reported

Handler Activities Summary:

U.S. importer of hazardous waste:	No
Mixed waste (haz. and radioactive):	No
Recycler of hazardous waste:	No
Transporter of hazardous waste:	No
Treater, storer or disposer of HW:	No
Underground injection activity:	No
On-site burner exemption:	No
Furnace exemption:	No

UNIVERSITY FORD OF SEATTLE INC (Continued) **1000431709**

Used oil fuel burner: No
Used oil processor: No
User oil refiner: No
Used oil fuel marketer to burner: No
Used oil Specification marketer: No
Used oil transfer facility: No
Used oil transporter: No
Off-site waste receiver: Commercial status unknown

Historical Generators:
Date form received by agency: 12/31/2003
Facility name: UNIVERSITY FORD OF SEATTLE INC
Classification: Not a generator, verified

Violation Status: No violations found

Evaluation Action Summary:
Evaluation date: 01/10/2000
Evaluation: FOCUSED COMPLIANCE INSPECTION
Area of violation: Not reported
Date achieved compliance: Not reported
Evaluation lead agency: State

FINDS:

Registry ID: 110005317665

Environmental Interest/Information System
Washington Facility / Site Identification System (WA-FSIS) provides a means to query and display data maintained by the Washington Department of Ecology. This system contains key information for each facility/site that is currently, or has been, of interest to the Air Quality, Dam Safety, Hazardous Waste, Toxics Cleanup, and Water Quality Programs.

RCRAInfo is a national information system that supports the Resource Conservation and Recovery Act (RCRA) program through the tracking of events and activities related to facilities that generate, transport, and treat, store, or dispose of hazardous waste. RCRAInfo allows RCRA program staff to track the notification, permit, compliance, and corrective action activities required under RCRA.

ALLSITES:
Facility Id: 23752468
Latitude: 47.660110000000003
Longitude: -122.3175
Geographic location identifier (alias facid): 23752468
Facility Name: University Ford of Seattle Inc
Latitude Decimal Degrees: 47.660110000000003
Longitude Decimal Degrees: -122.3175
Coordinate Point Areal Extent Code: 99
Horizontal Accuracy Code: 99
Coordinate Point Geographic Position Code: 99
Location Verified Code: N

UNIVERSITY FORD OF SEATTLE INC (Continued) **1000431709**

Geographic Location Identifier (Alias Facid): 23752468
Interaction (Aka Env Int) Type Code: HWP
Interaction (Aka Env Int) Description: Hazardous Waste Planner
Interaction Status: I
Federal Program Indentifier: WAD027433168
Interaction Start Date: 1/1/1995
Interaction End Date: 12/31/1995
prgm_facil: Not reported
cur_sys_pr: HAZWASTE
cur_sys_nm: HWPPRT

Geographic Location Identifier (Alias Facid): 23752468
Interaction (Aka Env Int) Type Code: HWG
Interaction (Aka Env Int) Description: Hazardous Waste Generator
Interaction Status: I
Federal Program Indentifier: WAD027433168
Interaction Start Date: 5/5/1986
Interaction End Date: 12/31/2004
prgm_facil: Not reported
cur_sys_pr: HAZWASTE
cur_sys_nm: TURBOWASTE

V84 **ROGER TOWING OSBORNE RADIO** **ALLSITES** **U002038024**
NNE **4349 ROOSEVELT WAY NE** **UST** **N/A**
1/4-1/2 **SEATTLE, WA 98105**
0.384 mi.
2026 ft. **Site 1 of 6 in cluster V**

Relative:
Higher

Actual:
167 ft.

ALLSITES:
Facility Id: 74391328
Latitude: 47.660080000000001
Longitude: -122.31876699999999
Geographic location identifier (alias facid): 74391328
Facility Name: ROGER TOWING OSBORNE RADIO
Latitude Decimal Degrees: 47.660080000000001
Longitude Decimal Degrees: -122.31876699999999
Coordinate Point Areal Extent Code: 4
Horizontal Accuracy Code: 6
Coordinate Point Geographic Position Code: 5
Location Verified Code: N

Geographic Location Identifier (Alias Facid): 74391328
Interaction (Aka Env Int) Type Code: UST
Interaction (Aka Env Int) Description: Underground Storage Tank
Interaction Status: A
Federal Program Indentifier: 102379
Interaction Start Date: 7/26/1994
Interaction End Date: Not reported
prgm_facil: Not reported
cur_sys_pr: TOXICS
cur_sys_nm: ISIS

Geographic Location Identifier (Alias Facid): 74391328
Interaction (Aka Env Int) Type Code: LUST
Interaction (Aka Env Int) Description: LUST Facility
Interaction Status: I
Federal Program Indentifier: 102379

ROGER TOWING OSBORNE RADIO (Continued) **U002038024**

Interaction Start Date:	10/25/1995
Interaction End Date:	4/3/1996
prgm_facil:	Not reported
cur_sys_pr:	TOXICS
cur_sys_nm:	ISIS

UST:

Facility ID:	74391328
Site ID:	102379
Lat Deg:	47
Lat Min:	39
Lat Sec:	36.2880000000024
Long Deg:	-122
Long Min:	19
Long Sec:	7.5611999999785
UBI:	Not reported
Phone Number:	2066244778

Tank ID:	43699
Tank Name:	2
Install Date:	12/31/1964
Capacity:	111 TO 1,100 Gallons
Tank Upgrade Date:	1/1/0001
TankSystem Status:	Removed
TankSystem Status Change Date:	2/11/1999
Tank Status:	Removed
Tank Permit Expiration Date:	1/1/0001
Tank Closure Date:	1/1/0001
Tank Pumping System:	Not reported
Tank Spill Prevention:	Not reported
Tank Overfill Prevention:	Not reported
Tank Material:	Not reported
Tank Construction:	Not reported
Tank Tightness Test:	Not reported
Tank Corrosion Protection:	Not reported
Pipe Material:	Not reported
Pipe Construction:	Not reported
Pipe Primary Release Detection:	Not reported
Pipe Second Release Detection:	Not reported
Pipe Corrosion Protection:	Not reported
Tank Primary Release Detection:	Not reported
Tank Second Release Detection:	Not reported
Pipe Tightness Test:	Not reported
Tank Actual Status Date:	8/6/1996
Tag Number:	Not reported

Tank ID:	43800
Tank Name:	3
Install Date:	12/31/1964
Capacity:	111 TO 1,100 Gallons
Tank Upgrade Date:	1/1/0001
TankSystem Status:	Removed
TankSystem Status Change Date:	2/11/1999
Tank Status:	Removed
Tank Permit Expiration Date:	1/1/0001

ROGER TOWING OSBORNE RADIO (Continued) **U002038024**

Tank Closure Date:	1/1/0001
Tank Pumping System:	Not reported
Tank Spill Prevention:	Not reported
Tank Overfill Prevention:	Not reported
Tank Material:	Not reported
Tank Construction:	Not reported
Tank Tightness Test:	Not reported
Tank Corrosion Protection:	Not reported
Pipe Material:	Not reported
Pipe Construction:	Not reported
Pipe Primary Release Detection:	Not reported
Pipe Second Release Detection:	Not reported
Pipe Corrosion Protection:	Not reported
Tank Primary Release Detection:	Not reported
Tank Second Release Detection:	Not reported
Pipe Tightness Test:	Not reported
Tank Actual Status Date:	8/6/1996
Tag Number:	Not reported

Tank ID:	43861
Tank Name:	1
Install Date:	12/31/1964
Capacity:	111 TO 1,100 Gallons
Tank Upgrade Date:	1/1/0001
TankSystem Status:	Removed
TankSystem Status Change Date:	2/11/1999
Tank Status:	Removed
Tank Permit Expiration Date:	1/1/0001
Tank Closure Date:	1/1/0001
Tank Pumping System:	Not reported
Tank Spill Prevention:	Not reported
Tank Overfill Prevention:	Not reported
Tank Material:	Not reported
Tank Construction:	Not reported
Tank Tightness Test:	Not reported
Tank Corrosion Protection:	Not reported
Pipe Material:	Not reported
Pipe Construction:	Not reported
Pipe Primary Release Detection:	Not reported
Pipe Second Release Detection:	Not reported
Pipe Corrosion Protection:	Not reported
Tank Primary Release Detection:	Not reported
Tank Second Release Detection:	Not reported
Pipe Tightness Test:	Not reported
Tank Actual Status Date:	8/6/1996
Tag Number:	Not reported

V85
NNE
1/4-1/2
0.384 mi.
2026 ft.

ROOSEVELT CREST APARTMENTS
4349 ROOSEVELT WAY NE
SEATTLE, WA 98105

ICR **S103850576**
N/A

Site 2 of 6 in cluster V

Relative:
Higher

Actual:
167 ft.

ICR:

Date Ecology Received Report:	08/10/95
Contaminants Found at Site:	Petroleum products
Media Contaminated:	Soil
Waste Management:	Tank
Region:	North Western
Type of Report Ecology Received:	Interim cleanup report
Site Register Issue:	98-13
County Code:	17
Contact:	Not reported
Report Title:	Not reported

V86
NNE
1/4-1/2
0.384 mi.
2026 ft.

ROOSEVELT CREST APTS.
4349 ROOSEVELT WAY NE
SEATTLE, WA 98105

ICR **S103513030**
N/A

Site 3 of 6 in cluster V

Relative:
Higher

Actual:
167 ft.

ICR:

Date Ecology Received Report:	10/30/95
Contaminants Found at Site:	Petroleum products
Media Contaminated:	Soil
Waste Management:	Tank
Region:	North Western
Type of Report Ecology Received:	Final cleanup report
Site Register Issue:	94-50
County Code:	17
Contact:	Not reported
Report Title:	Not reported

87
NNE
1/4-1/2
0.385 mi.
2034 ft.

STOUGHTON ESTATE PROPERTY
4307 11TH AVE NE
SEATTLE, WA 98105

FINDS **1007067771**
CSCSL **N/A**
ALLSITES
HSL

Relative:
Higher

Actual:
159 ft.

FINDS:

Registry ID: 110015443689

Environmental Interest/Information System
Washington Facility / Site Identification System (WA-FSIS) provides a means to query and display data maintained by the Washington Department of Ecology. This system contains key information for each facility/site that is currently, or has been, of interest to the Air Quality, Dam Safety, Hazardous Waste, Toxics Cleanup, and Water Quality Programs.

CSCSL:

Facility ID: 62154765
Facility Type: Not reported

STOUGHTON ESTATE PROPERTY (Continued) **1007067771**

Region:	Northwest
Ecology Status Code:	2
Entered Date:	7/16/2002
Updated Date:	6/23/2009
Brownfield Status:	0
Rank Status:	5
PSI Status:	Not reported
Clean Method:	Not reported
Drinking Water Type:	Not reported
Cleanup Standard:	Not reported
Acres Remediated:	Not reported
Latitude:	47.660067
Longitude:	-122.317133
Lat/Long:	47.660067 / -122.317133
Lat/Long (dms):	47 39 36.241 / -122 19 1.679
Media Status Desc:	1/1/0001
Affected Media:	Soil
Affected Media Status:	Confirmed
Pesticides:	Not reported
Petroleum Products:	Confirmed
Phenolic Compounds:	Not reported
Reactive Wastes:	Not reported
Corrosive Wastes:	Not reported
Radioactive Wastes:	Not reported
Asbestos:	Not reported
Responsible Unit:	NORTHWEST
Arsenic Code:	Not reported
MTBE Code:	Not reported
UXO Code:	Not reported
Dioxin:	Not reported
Non-Halogenated Solvents:	Not reported
Base/Neutral/Acid Organics:	Not reported
Halogenated Organic Compounds:	Not reported
EPA Priority Pollutants - Metals and Cyanide:	Not reported
Metals - Other non-priority pollutant medals:	Not reported
Polychlorinated biPhenyls (PCBs):	Not reported
Polynuclear Aromatic Hydrocarbons (PAH):	Not reported
Conventional Contaminants, Organic:	Not reported
Conventional Contaminants, Inorganic:	Not reported
Tibutyl Tin Contaminant Group:	Not reported
Bioassay/Benthic Failures Contaminant Group:	Not reported
Wood Debris Contaminant Group:	Not reported
Other Deleterious Substance Group:	Not reported
Ecology Site Status (MTCA cleanup process):	Ranked, Awaiting RA

Facility ID:	62154765
Facility Type:	Not reported
Region:	Northwest
Ecology Status Code:	2
Entered Date:	7/16/2002
Updated Date:	6/23/2009
Brownfield Status:	0
Rank Status:	5
PSI Status:	Not reported
Clean Method:	Not reported
Drinking Water Type:	Not reported
Cleanup Standard:	Not reported

STOUGHTON ESTATE PROPERTY (Continued) **1007067771**

Acres Remediated: Not reported
Latitude: 47.660067
Longitude: -122.317133
Lat/Long: 47.660067 / -122.317133
Lat/Long (dms): 47 39 36.241 / -122 19 1.679
Media Status Desc: 1/1/0001
Affected Media: Groundwater
Affected Media Status: Suspected
Pesticides: Not reported
Petroleum Products: Suspected
Phenolic Compounds: Not reported
Reactive Wastes: Not reported
Corrosive Wastes: Not reported
Radioactive Wastes: Not reported
Asbestos: Not reported
Responsible Unit: NORTHWEST
Arsenic Code: Not reported
MTBE Code: Not reported
UXO Code: Not reported
Dioxin: Not reported
Non-Halogenated Solvents: Not reported
Base/Neutral/Acid Organics: Not reported
Halogenated Organic Compounds: Not reported
EPA Priority Pollutants - Metals and Cyanide: Not reported
Metals - Other non-priority pollutant medals: Not reported
Polychlorinated biPhenyls (PCBs): Not reported
Polynuclear Aromatic Hydrocarbons (PAH): Not reported
Conventional Contaminants, Organic: Not reported
Conventional Contaminants, Inorganic: Not reported
Tibutyl Tin Contaminant Group: Not reported
Bioassay/Benthic Failures Contaminant Group: Not reported
Wood Debris Contaminant Group: Not reported
Other Deleterious Substance Group: Not reported
Ecology Site Status (MTCA cleanup process): Ranked, Awaiting RA

ALLSITES:
Facility Id: 62154765
Latitude: 47.660066999999998
Longitude: -122.317133
Geographic location identifier (alias facid): 62154765
Facility Name: STOUGHTON ESTATE PROPERTY
Latitude Decimal Degrees: 47.660066999999998
Longitude Decimal Degrees: -122.317133
Coordinate Point Areal Extent Code: 4
Horizontal Accuracy Code: 11
Coordinate Point Geographic Position Code: 8
Location Verified Code: N

Geographic Location Identifier (Alias Facid): 62154765
Interaction (Aka Env Int) Type Code: SCS
Interaction (Aka Env Int) Description: State Cleanup Site
Interaction Status: A
Federal Program Indentifier: Not reported
Interaction Start Date: 6/26/2002
Interaction End Date: Not reported
prgm_facil: STOUGHTON ESTATE PROPERTY
cur_sys_pr: TOXICS

STOUGHTON ESTATE PROPERTY (Continued) **1007067771**

cur_sys_nm: ISIS

HSL:

edr_fstat:	WA
edr_fzip:	Not reported
edr_fcnty:	KING
edr_zip:	Not reported
Facility Type:	**Hazardous Sites List**
Facility Status:	Ranked, Awaiting RA
FSID Number:	62154765
Rank:	5
Region:	NW

V88 **UNOCAL #0400** **ICR** **S103502743**
NNE **4359 ROOSEVELT WAY NE** **N/A**
1/4-1/2 **SEATTLE, WA 98105**
0.388 mi.
2050 ft. **Site 4 of 6 in cluster V**

Relative:
Higher

Actual:
168 ft.

ICR:

Date Ecology Received Report:	04/23/97
Contaminants Found at Site:	Petroleum products
Media Contaminated:	Groundwater, Soil
Waste Management:	Tank
Region:	North Western
Type of Report Ecology Received:	Interim cleanup report
Site Register Issue:	95-02
County Code:	17
Contact:	Not reported
Report Title:	Not reported

Date Ecology Received Report:	07/18/94
Contaminants Found at Site:	Petroleum products
Media Contaminated:	Soil
Waste Management:	Tank
Region:	North Western
Type of Report Ecology Received:	Interim cleanup report
Site Register Issue:	94-03
County Code:	17
Contact:	Not reported
Report Title:	Not reported

Date Ecology Received Report:	05/10/01
Contaminants Found at Site:	Petroleum products
Media Contaminated:	Groundwater, Soil
Waste Management:	Tank
Region:	North Western
Type of Report Ecology Received:	Interim cleanup report
Site Register Issue:	98-42
County Code:	17
Contact:	Not reported
Report Title:	Soil Sampling - November & December 2001

V89 NNE 1/4-1/2 0.388 mi. 2050 ft. | **TOSCO CORP SITE 25040030320**
4359 ROOSEVELT WAY NE
SEATTLE, WA 98105

Site 5 of 6 in cluster V

RCRA-CESQG
FINDS
ALLSITES
CSCSL NFA
VCP

1001491303
WAR000008516

Relative: Higher

Actual: 168 ft.

RCRA-CESQG:

Date form received by agency:	03/11/1997
Facility name:	TOSCO CORP SITE 25040030320
Facility address:	4359 ROOSEVELT WAY NE SEATTLE, WA 98105
EPA ID:	WAR000008516
Mailing address:	PO BOX 399 EDMONDS, WA 98020
Contact:	GARY GUNDERSON
Contact address:	PO BOX 399 EDMONDS, WA 98020
Contact country:	US
Contact telephone:	(360)640-7608
Contact email:	Not reported
EPA Region:	10
Classification:	Conditionally Exempt Small Quantity Generator
Description:	Handler: generates 100 kg or less of hazardous waste per calendar month, and accumulates 1000 kg or less of hazardous waste at any time; or generates 1 kg or less of acutely hazardous waste per calendar month, and accumulates at any time: 1 kg or less of acutely hazardous waste; or 100 kg or less of any residue or contaminated soil, waste or other debris resulting from the cleanup of a spill, into or on any land or water, of acutely hazardous waste; or generates 100 kg or less of any residue or contaminated soil, waste or other debris resulting from the cleanup of a spill, into or on any land or water, of acutely hazardous waste during any calendar month, and accumulates at any time: 1 kg or less of acutely hazardous waste; or 100 kg or less of any residue or contaminated soil, waste or other debris resulting from the cleanup of a spill, into or on any land or water, of acutely hazardous waste

Owner/Operator Summary:

Owner/operator name:	UNOCAL
Owner/operator address:	PO BOX 399 EDMONDS, WA 98020
Owner/operator country:	US
Owner/operator telephone:	Not reported
Legal status:	Private
Owner/Operator Type:	Owner
Owner/Op start date:	01/13/1997
Owner/Op end date:	Not reported

Handler Activities Summary:

U.S. importer of hazardous waste:	No
Mixed waste (haz. and radioactive):	No
Recycler of hazardous waste:	No
Transporter of hazardous waste:	No
Treater, storer or disposer of HW:	No
Underground injection activity:	No
On-site burner exemption:	No
Furnace exemption:	No
Used oil fuel burner:	No

TOSCO CORP SITE 25040030320 (Continued) **1001491303**

Used oil processor: No
User oil refiner: No
Used oil fuel marketer to burner: No
Used oil Specification marketer: No
Used oil transfer facility: No
Used oil transporter: No
Off-site waste receiver: Commercial status unknown

Violation Status: No violations found

FINDS:

Registry ID: 110005404437

Environmental Interest/Information System
Washington Facility / Site Identification System (WA-FSIS) provides a means to query and display data maintained by the Washington Department of Ecology. This system contains key information for each facility/site that is currently, or has been, of interest to the Air Quality, Dam Safety, Hazardous Waste, Toxics Cleanup, and Water Quality Programs.

RCRAInfo is a national information system that supports the Resource Conservation and Recovery Act (RCRA) program through the tracking of events and activities related to facilities that generate, transport, and treat, store, or dispose of hazardous waste. RCRAInfo allows RCRA program staff to track the notification, permit, compliance, and corrective action activities required under RCRA.

ALLSITES:
Facility Id: 26136876
Latitude: 47.660150000000002
Longitude: -122.31905999999999
Geographic location identifier (alias facid): 26136876
Facility Name: STADIUM MARKET UNIVERSITY
Latitude Decimal Degrees: 47.660150000000002
Longitude Decimal Degrees: -122.31905999999999
Coordinate Point Areal Extent Code: 4
Horizontal Accuracy Code: 6
Coordinate Point Geographic Position Code: 5
Location Verified Code: N

Geographic Location Identifier (Alias Facid): 26136876
Interaction (Aka Env Int) Type Code: LUST
Interaction (Aka Env Int) Description: LUST Facility
Interaction Status: I
Federal Program Indentifier: 8420
Interaction Start Date: 4/20/1994
Interaction End Date: 7/17/2003
prgm_facil: Not reported
cur_sys_pr: TOXICS
cur_sys_nm: ISIS

Geographic Location Identifier (Alias Facid): 26136876
Interaction (Aka Env Int) Type Code: VOLCLNST
Interaction (Aka Env Int) Description: Voluntary Cleanup Sites

TOSCO CORP SITE 25040030320 (Continued) **1001491303**

Interaction Status:	I
Federal Program Indentifier:	NW0949
Interaction Start Date:	8/14/2002
Interaction End Date:	7/16/2003
prgm_facil:	STADIUM MARKET UNIVERSITY
cur_sys_pr:	TOXICS
cur_sys_nm:	ISIS

Geographic Location Identifier (Alias Facid):	26136876
Interaction (Aka Env Int) Type Code:	TIER2
Interaction (Aka Env Int) Description:	Emergency/Haz Chem Rpt TIER2
Interaction Status:	I
Federal Program Indentifier:	WAR000008516
Interaction Start Date:	1/1/1988
Interaction End Date:	7/4/1776
prgm_facil:	Not reported
cur_sys_pr:	HAZWASTE
cur_sys_nm:	EPCRA

Geographic Location Identifier (Alias Facid):	26136876
Interaction (Aka Env Int) Type Code:	HWG
Interaction (Aka Env Int) Description:	Hazardous Waste Generator
Interaction Status:	I
Federal Program Indentifier:	WAR000008516
Interaction Start Date:	3/21/1996
Interaction End Date:	12/31/1996
prgm_facil:	Not reported
cur_sys_pr:	HAZWASTE
cur_sys_nm:	TURBOWASTE

Geographic Location Identifier (Alias Facid):	26136876
Interaction (Aka Env Int) Type Code:	UST
Interaction (Aka Env Int) Description:	Underground Storage Tank
Interaction Status:	A
Federal Program Indentifier:	8420
Interaction Start Date:	3/20/2000
Interaction End Date:	Not reported
prgm_facil:	Not reported
cur_sys_pr:	TOXICS
cur_sys_nm:	ISIS

CSCSL NFA:

Facility/Site Id:	26136876
NFA Type:	NFA after assessment, IRAP, or VCP
NFA Date:	7/17/2003
Rank:	Not reported
Alternate Name:	, TOSCO CORP SITE 25040030320, UNIVERSITY 76, UNOCAL 0400, UNOCAL SS 0400, UNOCAL STATION # 0400
VCP:	Y

VCP:

edr_fstat:	WA
edr_fzip:	98105
edr_fcnty:	KING
edr_zip:	98105-4717

TOSCO CORP SITE 25040030320 (Continued) **1001491303**

Facility ID: 26136876
VCP Status: Not reported
VCP: Y
Ecology Status: Not reported
NFA Type: NFA after assessment, IRAP, or VCP
Date NFA: 7/17/2003
Rank: Not reported

V90 NNE 1/4-1/2 0.391 mi. 2064 ft.

ROOSEVELT CREST APTS
4343 & 4349 ROOSEVELT WY NE
SEATTLE, WA 98105

RCRA-NonGen FINDS ALLSITES CSCSL NFA

1000920616
WA0000568956

Site 6 of 6 in cluster V

Relative: Higher

Actual: 168 ft.

RCRA-NonGen:
Date form received by agency: 12/16/1996
Facility name: ROOSEVELT CREST APTS
Facility address: 4343 & 4349 ROOSEVELT WY NE
SEATTLE, WA 98105
EPA ID: WA0000568956
Mailing address: 4349 ROOSEVELT WAY NE
SEATTLE, WA 98105-4717
Contact: SHAWN OBRIEN
Contact address: 4349 ROOSEVELT WAY NE
SEATTLE, WA 98105-4717
Contact country: US
Contact telephone: (425)747-5618
Contact email: Not reported
EPA Region: 10
Classification: Non-Generator
Description: Handler: Non-Generators do not presently generate hazardous waste

Handler Activities Summary:
U.S. importer of hazardous waste: No
Mixed waste (haz. and radioactive): No
Recycler of hazardous waste: No
Transporter of hazardous waste: No
Treater, storer or disposer of HW: No
Underground injection activity: No
On-site burner exemption: No
Furnace exemption: No
Used oil fuel burner: No
Used oil processor: No
User oil refiner: No
Used oil fuel marketer to burner: No
Used oil Specification marketer: No
Used oil transfer facility: No
Used oil transporter: No
Off-site waste receiver: Commercial status unknown

Violation Status: No violations found

FINDS:

Registry ID: 110008214299

Environmental Interest/Information System
Washington Facility / Site Identification System (WA-FSIS) provides a

ROOSEVELT CREST APTS (Continued) **1000920616**

means to query and display data maintained by the Washington Department of Ecology. This system contains key information for each facility/site that is currently, or has been, of interest to the Air Quality, Dam Safety, Hazardous Waste, Toxics Cleanup, and Water Quality Programs.

RCRAInfo is a national information system that supports the Resource Conservation and Recovery Act (RCRA) program through the tracking of events and activities related to facilities that generate, transport, and treat, store, or dispose of hazardous waste. RCRAInfo allows RCRA program staff to track the notification, permit, compliance, and corrective action activities required under RCRA.

ALLSITES:

Facility Id:	28124
Latitude:	47.660679999999999
Longitude:	-122.316732
Geographic location identifier (alias facid):	28124
Facility Name:	ROOSEVELT CREST APTS
Latitude Decimal Degrees:	47.660679999999999
Longitude Decimal Degrees:	-122.316732
Coordinate Point Areal Extent Code:	3
Horizontal Accuracy Code:	12
Coordinate Point Geographic Position Code:	8
Location Verified Code:	N

Geographic Location Identifier (Alias Facid):	28124
Interaction (Aka Env Int) Type Code:	IRAP
Interaction (Aka Env Int) Description:	Independent Remedial Actn Prg
Interaction Status:	I
Federal Program Indentifier:	Not reported
Interaction Start Date:	10/30/1995
Interaction End Date:	4/30/1996
prgm_facil:	ROOSEVELT CREST APTS
cur_sys_pr:	TOXICS
cur_sys_nm:	ISIS

Geographic Location Identifier (Alias Facid):	28124
Interaction (Aka Env Int) Type Code:	HWG
Interaction (Aka Env Int) Description:	Hazardous Waste Generator
Interaction Status:	I
Federal Program Indentifier:	WA0000568956
Interaction Start Date:	8/11/1994
Interaction End Date:	12/31/1994
prgm_facil:	Not reported
cur_sys_pr:	HAZWASTE
cur_sys_nm:	TURBOWASTE

CSCSL NFA:

Facility/Site Id:	28124
NFA Type:	NFA after assessment, IRAP, or VCP
NFA Date:	4/30/1996
Rank:	Not reported
Alternate Name:	Not reported

ROOSEVELT CREST APTS (Continued) **1000920616**

VCP: Not reported

W91 **WA UW BOAT ST MARINA** **CSCSL** **S109136942**
SE **1401 BOAT ST** **ALLSITES** **N/A**
1/4-1/2 **SEATTLE, WA 98105** **BROWNFIELDS**
0.393 mi.
2073 ft. **Site 1 of 2 in cluster W**

Relative:
Lower

Actual:
29 ft.

CSCSL:

Facility ID:	3690385
Facility Type:	Not reported
Region:	Northwest
Ecology Status Code:	1
Entered Date:	6/15/2008
Updated Date:	6/23/2009
Brownfield Status:	1
Rank Status:	Not reported
PSI Status:	1
Clean Method:	Not reported
Drinking Water Type:	Not reported
Cleanup Standard:	Not reported
Acres Remediated:	Not reported
Latitude:	47.599089
Longitude:	-122.331361
Lat/Long:	47.599089 / -122.331361
Lat/Long (dms):	47 35 56.72 / -122 19 52.9
Media Status Desc:	6/15/2008
Affected Media:	Soil
Affected Media Status:	Confirmed
Pesticides:	Not reported
Petroleum Products:	Confirmed
Phenolic Compounds:	Not reported
Reactive Wastes:	Not reported
Corrosive Wastes:	Not reported
Radioactive Wastes:	Not reported
Asbestos:	Not reported
Responsible Unit:	NORTHWEST
Arsenic Code:	Not reported
MTBE Code:	Not reported
UXO Code:	Not reported
Dioxin:	Not reported
Non-Halogenated Solvents:	Not reported
Base/Neutral/Acid Organics:	Not reported
Halogenated Organic Compounds:	Not reported
EPA Priority Pollutants - Metals and Cyanide:	Not reported
Metals - Other non-priority pollutant medals:	Not reported
Polychlorinated biPhenyls (PCBs):	Not reported
Polynuclear Aromatic Hydrocarbons (PAH):	Not reported
Conventional Contaminants, Organic:	Not reported
Conventional Contaminants, Inorganic:	Not reported
Tibutyl Tin Contaminant Group:	Not reported
Bioassay/Benthic Failures Contaminant Group:	Not reported
Wood Debris Contaminant Group:	Not reported
Other Deleterious Substance Group:	Not reported
Ecology Site Status (MTCA cleanup process):	Awaiting SHA

Facility ID:	3690385
Facility Type:	Not reported

WA UW BOAT ST MARINA (Continued) **S109136942**

Region:	Northwest
Ecology Status Code:	1
Entered Date:	6/15/2008
Updated Date:	6/23/2009
Brownfield Status:	1
Rank Status:	Not reported
PSI Status:	1
Clean Method:	Not reported
Drinking Water Type:	Not reported
Cleanup Standard:	Not reported
Acres Remediated:	Not reported
Latitude:	47.599089
Longitude:	-122.331361
Lat/Long:	47.599089 / -122.331361
Lat/Long (dms):	47 35 56.72 / -122 19 52.9
Media Status Desc:	1/1/0001
Affected Media:	Groundwater
Affected Media Status:	Suspected
Pesticides:	Not reported
Petroleum Products:	Suspected
Phenolic Compounds:	Not reported
Reactive Wastes:	Not reported
Corrosive Wastes:	Not reported
Radioactive Wastes:	Not reported
Asbestos:	Not reported
Responsible Unit:	NORTHWEST
Arsenic Code:	Not reported
MTBE Code:	Not reported
UXO Code:	Not reported
Dioxin:	Not reported
Non-Halogenated Solvents:	Not reported
Base/Neutral/Acid Organics:	Not reported
Halogenated Organic Compounds:	Not reported
EPA Priority Pollutants - Metals and Cyanide:	Not reported
Metals - Other non-priority pollutant medals:	Not reported
Polychlorinated biPhenyls (PCBs):	Not reported
Polynuclear Aromatic Hydrocarbons (PAH):	Not reported
Conventional Contaminants, Organic:	Not reported
Conventional Contaminants, Inorganic:	Not reported
Tibutyl Tin Contaminant Group:	Not reported
Bioassay/Benthic Failures Contaminant Group:	Not reported
Wood Debris Contaminant Group:	Not reported
Other Deleterious Substance Group:	Not reported
Ecology Site Status (MTCA cleanup process):	Awaiting SHA

ALLSITES:

Facility Id:	3690385
Latitude:	47.599088999999999
Longitude:	-122.331361
Geographic location identifier (alias facid):	3690385
Facility Name:	WA UW BOAT ST MARINA
Latitude Decimal Degrees:	47.599088999999999
Longitude Decimal Degrees:	-122.331361
Coordinate Point Areal Extent Code:	2
Horizontal Accuracy Code:	99
Coordinate Point Geographic Position Code:	99
Location Verified Code:	N

WA UW BOAT ST MARINA (Continued) **S109136942**

Geographic Location Identifier (Alias Facid):	3690385
Interaction (Aka Env Int) Type Code:	SCS
Interaction (Aka Env Int) Description:	State Cleanup Site
Interaction Status:	A
Federal Program Indentifier:	Not reported
Interaction Start Date:	5/14/2008
Interaction End Date:	Not reported
prgm_facil:	WA UW BOAT ST MARINA
cur_sys_pr:	TOXICS
cur_sys_nm:	ISIS

BROWNFIELDS:

Facilty ID:	3690385
Rank:	Not reported
Site Manager:	MUSA, DONNA
Ecology Status:	Awaiting SHA
Lat/Longitude:	Lat/Long: 47.599 / -122.331

92
East
1/4-1/2
0.394 mi.
2083 ft.

PACCAR HALL
4000 15TH AVE NE
SEATTLE, WA 98195

ALLSITES **S110039272**
N/A

Relative:
Higher

Actual:
109 ft.

ALLSITES:

Facility Id:	9308
Latitude:	47.654200000000003
Longitude:	-122.31
Geographic location identifier (alias facid):	9308
Facility Name:	PACCAR HALL
Latitude Decimal Degrees:	47.654200000000003
Longitude Decimal Degrees:	-122.31
Coordinate Point Areal Extent Code:	0
Horizontal Accuracy Code:	99
Coordinate Point Geographic Position Code:	0
Location Verified Code:	Not reported

Geographic Location Identifier (Alias Facid):	9308
Interaction (Aka Env Int) Type Code:	CONSTGP
Interaction (Aka Env Int) Description:	Construction SW GP
Interaction Status:	A
Federal Program Indentifier:	WAR011042
Interaction Start Date:	9/10/2008
Interaction End Date:	Not reported
prgm_facil:	PACCAR HALL
cur_sys_pr:	WATQUAL
cur_sys_nm:	PARIS

X93 NE 1/4-1/2 0.396 mi. 2091 ft. | **UNVERSITY MANOR PARKING GARAGE**
4236 BROOKLYN AVE N
SEATTLE, WA 98105 | **LUST** | **S101150867**
N/A

Site 1 of 2 in cluster X

Relative: Higher

Actual: 158 ft.

LUST:

edr_fstat:	WA
edr_fzip:	981055904
edr_fcnty:	KING
edr_zip:	98105-5904
FS ID:	95248655
Facility ID:	200169
Facility Status:	Cleanup Started
Release ID:	4655
Affected Media:	Soil
Alternate Name:	UNIVERSITY MANOR PARKING GARAGE
Release Notification Date:	8/5/1993
Release Status Date:	5/21/1995
Site Response Unit Code:	NORTHWEST
Lat/Long:	47.65873 / -122.315447

edr_fstat:	WA
edr_fzip:	981055904
edr_fcnty:	KING
edr_zip:	98105-5904
FS ID:	95248655
Facility ID:	200169
Facility Status:	Reported Cleaned Up
Release ID:	4655
Affected Media:	Soil
Alternate Name:	UNIVERSITY MANOR PARKING GARAGE
Release Notification Date:	8/5/1993
Release Status Date:	5/8/2002
Site Response Unit Code:	NORTHWEST
Lat/Long:	47.65873 / -122.315447

X94 NE 1/4-1/2 0.396 mi. 2091 ft. | **UNVERSITY MANOR PARKING GARAGE**
4236 BROOKLYN AVE N
SEATTLE, WA 98105 | **ALLSITES UST** | **U003749977**
N/A

Site 2 of 2 in cluster X

Relative: Higher

Actual: 158 ft.

ALLSITES:

Facility Id:	95248655
Latitude:	47.658729999999998
Longitude:	-122.31544700000001
Geographic location identifier (alias facid):	95248655
Facility Name:	UNVERSITY MANOR PARKING GARAGE
Latitude Decimal Degrees:	47.658729999999998
Longitude Decimal Degrees:	-122.31544700000001
Coordinate Point Areal Extent Code:	4
Horizontal Accuracy Code:	7
Coordinate Point Geographic Position Code:	5
Location Verified Code:	N

Geographic Location Identifier (Alias Facid):	95248655
Interaction (Aka Env Int) Type Code:	UST
Interaction (Aka Env Int) Description:	Underground Storage Tank
Interaction Status:	A

UNVERSITY MANOR PARKING GARAGE (Continued) **U003749977**

Federal Program Indentifier:	200169
Interaction Start Date:	2/16/2000
Interaction End Date:	Not reported
prgm_facil:	Not reported
cur_sys_pr:	TOXICS
cur_sys_nm:	ISIS

Geographic Location Identifier (Alias Facid):	95248655
Interaction (Aka Env Int) Type Code:	LUST
Interaction (Aka Env Int) Description:	LUST Facility
Interaction Status:	I
Federal Program Indentifier:	200169
Interaction Start Date:	8/5/1993
Interaction End Date:	5/8/2002
prgm_facil:	Not reported
cur_sys_pr:	TOXICS
cur_sys_nm:	ISIS

UST:

Facility ID:	95248655
Site ID:	200169
Lat Deg:	47
Lat Min:	39
Lat Sec:	31.4279999999945
Long Deg:	-122
Long Min:	18
Long Sec:	55.6092000000217
UBI:	Not reported
Phone Number:	L00882

Tank ID:	567514
Tank Name:	1
Install Date:	1/1/1900
Capacity:	Not reported
Tank Upgrade Date:	1/1/0001
TankSystem Status:	Removed
TankSystem Status Change Date:	7/1/1993
Tank Status:	Removed
Tank Permit Expiration Date:	1/1/0001
Tank Closure Date:	1/1/0001
Tank Pumping System:	Not reported
Tank Spill Prevention:	Not reported
Tank Overfill Prevention:	Not reported
Tank Material:	Not reported
Tank Construction:	Not reported
Tank Tightness Test:	Not reported
Tank Corrosion Protection:	Not reported
Pipe Material:	Not reported
Pipe Construction:	Not reported
Pipe Primary Release Detection:	Not reported
Pipe Second Release Detection:	Not reported
Pipe Corrosion Protection:	Not reported
Tank Primary Release Detection:	Not reported
Tank Second Release Detection:	Not reported
Pipe Tightness Test:	Not reported
Tank Actual Status Date:	5/9/2001

UNVERSITY MANOR PARKING GARAGE (Continued) **U003749977**

Tag Number: Not reported

W95
SE
1/4-1/2
0.399 mi.
2106 ft.

JENSEN MOTOR BOAT CO **ALLSITES** **S110037391**
1417 NE BOAT ST **N/A**
SEATTLE, WA

Site 2 of 2 in cluster W

Relative:
Lower

Actual:
29 ft.

ALLSITES:

Facility Id:	14562
Latitude:	47.650780684482399
Longitude:	-122.313212081305
Geographic location identifier (alias facid):	14562
Facility Name:	JENSEN MOTOR BOAT CO
Latitude Decimal Degrees:	47.650780684499999
Longitude Decimal Degrees:	-122.313212081
Coordinate Point Areal Extent Code:	0
Horizontal Accuracy Code:	6
Coordinate Point Geographic Position Code:	8
Location Verified Code:	Not reported

Geographic Location Identifier (Alias Facid):	14562
Interaction (Aka Env Int) Type Code:	BOATGP
Interaction (Aka Env Int) Description:	Boatyard GP
Interaction Status:	A
Federal Program Indentifier:	WAG030088
Interaction Start Date:	8/23/1993
Interaction End Date:	Not reported
prgm_facil:	JENSEN MOTOR BOAT CO
cur_sys_pr:	WATQUAL
cur_sys_nm:	PARIS

Y96
ESE
1/4-1/2
0.401 mi.
2115 ft.

UNIVERSITY OF WASHINGTON CAMPUS DEMOLITION **ICR** **S106249889**
15TH NE / NE PACIFIC **N/A**
SEATTLE, WA 98195

Site 1 of 6 in cluster Y

Relative:
Higher

Actual:
69 ft.

ICR:

Date Ecology Received Report:	/ /
Contaminants Found at Site:	Petroleum products
Media Contaminated:	Soil
Waste Management:	Tank
Region:	North Western
Type of Report Ecology Received:	Final cleanup report
Site Register Issue:	95-10
County Code:	17
Contact:	Not reported
Report Title:	Not reported

Date Ecology Received Report:	12/08/97
Contaminants Found at Site:	Petroleum products
Media Contaminated:	Soil
Waste Management:	Tank
Region:	North Western

UNIVERSITY OF WASHINGTON CAMPUS DEMOLITION (Continued) **S106249889**

Type of Report Ecology Received:	Final cleanup report
Site Register Issue:	98-01
County Code:	17
Contact:	Not reported
Report Title:	Not reported

Y97 ESE 1/4-1/2 0.401 mi. 2115 ft. | **15TH AVE NE PACIFIC** | **RCRA-NonGen** | **1000199704**
15TH AVE NE & PACIFIC | **FINDS** | **WAD982658106**
SEATTLE, WA 98105 | **ALLSITES**

Site 2 of 6 in cluster Y

Relative: Higher

Actual: 69 ft.

RCRA-NonGen:

Date form received by agency:	07/03/1989
Facility name:	15TH AVE NE PACIFIC
Facility address:	15TH AVE NE & PACIFIC SEATTLE, WA 98105
EPA ID:	WAD982658106
Mailing address:	4350 150TH AVE NE REDMOND, WA 98052-5301
Contact:	JEFF DILL
Contact address:	4350 150TH AVE NE REDMOND, WA 98052-5301
Contact country:	US
Contact telephone:	(509)456-6113
Contact email:	Not reported
EPA Region:	10
Classification:	Non-Generator
Description:	Handler: Non-Generators do not presently generate hazardous waste

Owner/Operator Summary:

Owner/operator name:	WA ECY
Owner/operator address:	4350 150TH AVE NE REDMOND, WA 98052
Owner/operator country:	US
Owner/operator telephone:	Not reported
Legal status:	Private
Owner/Operator Type:	Owner
Owner/Op start date:	07/03/1989
Owner/Op end date:	Not reported

Handler Activities Summary:

U.S. importer of hazardous waste:	No
Mixed waste (haz. and radioactive):	No
Recycler of hazardous waste:	No
Transporter of hazardous waste:	No
Treater, storer or disposer of HW:	No
Underground injection activity:	No
On-site burner exemption:	No
Furnace exemption:	No
Used oil fuel burner:	No
Used oil processor:	No
User oil refiner:	No
Used oil fuel marketer to burner:	No
Used oil Specification marketer:	No
Used oil transfer facility:	No
Used oil transporter:	No

15TH AVE NE PACIFIC (Continued) **1000199704**

Off-site waste receiver: Commercial status unknown

Violation Status: No violations found

FINDS:

Registry ID: 110008220120

Environmental Interest/Information System
RCRAInfo is a national information system that supports the Resource Conservation and Recovery Act (RCRA) program through the tracking of events and activities related to facilities that generate, transport, and treat, store, or dispose of hazardous waste. RCRAInfo allows RCRA program staff to track the notification, permit, compliance, and corrective action activities required under RCRA.

ALLSITES:

Facility Id:	32454333
Latitude:	47.652880000000003
Longitude:	-122.31194000000001
Geographic location identifier (alias facid):	32454333
Facility Name:	15th Ave NE Pacific
Latitude Decimal Degrees:	47.652880000000003
Longitude Decimal Degrees:	-122.31194000000001
Coordinate Point Areal Extent Code:	99
Horizontal Accuracy Code:	99
Coordinate Point Geographic Position Code:	99
Location Verified Code:	N

Geographic Location Identifier (Alias Facid):	32454333
Interaction (Aka Env Int) Type Code:	HWG
Interaction (Aka Env Int) Description:	Hazardous Waste Generator
Interaction Status:	I
Federal Program Indentifier:	WAD982658106
Interaction Start Date:	7/3/1989
Interaction End Date:	12/31/1991
prgm_facil:	Not reported
cur_sys_pr:	HAZWASTE
cur_sys_nm:	TURBOWASTE

Y98 **WA UW BIOENGINEERING** **CSCSL** **S105831644**
ESE **HSL** **N/A**
1/4-1/2 **SEATTLE, WA** **ALLSITES**
0.401 mi. **LUST**
2119 ft. **Site 3 of 6 in cluster Y**

Relative:
Higher

Actual:
68 ft.

CSCSL:

Facility ID:	1491930
Facility Type:	Not reported
Region:	Northwest
Ecology Status Code:	2
Entered Date:	11/19/2002
Updated Date:	6/23/2009
Brownfield Status:	0
Rank Status:	5
PSI Status:	Not reported

WA UW BIOENGINEERING (Continued) **S105831644**

Clean Method:	Not reported
Drinking Water Type:	Not reported
Cleanup Standard:	Not reported
Acres Remediated:	Not reported
Latitude:	47.65285
Longitude:	-122.312347
Lat/Long:	47.65285 / -122.312347
Lat/Long (dms):	47 39 10.26 / -122 18 44.449
Media Status Desc:	1/1/0001
Affected Media:	Soil
Affected Media Status:	Confirmed
Pesticides:	Not reported
Petroleum Products:	Confirmed
Phenolic Compounds:	Not reported
Reactive Wastes:	Not reported
Corrosive Wastes:	Not reported
Radioactive Wastes:	Not reported
Asbestos:	Not reported
Responsible Unit:	NORTHWEST
Arsenic Code:	Not reported
MTBE Code:	Suspected
UXO Code:	Not reported
Dioxin:	Not reported
Non-Halogenated Solvents:	Confirmed
Base/Neutral/Acid Organics:	Not reported
Halogenated Organic Compounds:	Not reported
EPA Priority Pollutants - Metals and Cyanide:	Not reported
Metals - Other non-priority pollutant medals:	Not reported
Polychlorinated biPhenyls (PCBs):	Not reported
Polynuclear Aromatic Hydrocarbons (PAH):	Not reported
Conventional Contaminants, Organic:	Not reported
Conventional Contaminants, Inorganic:	Not reported
Tibutyl Tin Contaminant Group:	Not reported
Bioassay/Benthic Failures Contaminant Group:	Not reported
Wood Debris Contaminant Group:	Not reported
Other Deleterious Substance Group:	Not reported
Ecology Site Status (MTCA cleanup process):	Ranked, Awaiting RA

Facility ID:	1491930
Facility Type:	Not reported
Region:	Northwest
Ecology Status Code:	2
Entered Date:	11/19/2002
Updated Date:	6/23/2009
Brownfield Status:	0
Rank Status:	5
PSI Status:	Not reported
Clean Method:	Not reported
Drinking Water Type:	Not reported
Cleanup Standard:	Not reported
Acres Remediated:	Not reported
Latitude:	47.65285
Longitude:	-122.312347
Lat/Long:	47.65285 / -122.312347
Lat/Long (dms):	47 39 10.26 / -122 18 44.449
Media Status Desc:	6/5/2007
Affected Media:	Groundwater

WA UW BIOENGINEERING (Continued) **S105831644**

Affected Media Status:	Confirmed
Pesticides:	Not reported
Petroleum Products:	Confirmed
Phenolic Compounds:	Not reported
Reactive Wastes:	Not reported
Corrosive Wastes:	Not reported
Radioactive Wastes:	Not reported
Asbestos:	Not reported
Responsible Unit:	NORTHWEST
Arsenic Code:	Not reported
MTBE Code:	Suspected
UXO Code:	Not reported
Dioxin:	Not reported
Non-Halogenated Solvents:	Suspected
Base/Neutral/Acid Organics:	Not reported
Halogenated Organic Compounds:	Not reported
EPA Priority Pollutants - Metals and Cyanide:	Not reported
Metals - Other non-priority pollutant medals:	Not reported
Polychlorinated biPhenyls (PCBs):	Not reported
Polynuclear Aromatic Hydrocarbons (PAH):	Not reported
Conventional Contaminants, Organic:	Not reported
Conventional Contaminants, Inorganic:	Not reported
Tibutyl Tin Contaminant Group:	Not reported
Bioassay/Benthic Failures Contaminant Group:	Not reported
Wood Debris Contaminant Group:	Not reported
Other Deleterious Substance Group:	Not reported
Ecology Site Status (MTCA cleanup process):	Ranked, Awaiting RA

HSL:

edr_fstat:	WA
edr_fzip:	Not reported
edr_fcnty:	KING
edr_zip:	Not reported
Facility Type:	**Hazardous Sites List**
Facility Status:	Ranked, Awaiting RA
FSID Number:	1491930
Rank:	5
Region:	NW

ALLSITES:

Facility Id:	1491930
Latitude:	47.652850000000001
Longitude:	-122.312347
Geographic location identifier (alias facid):	1491930
Facility Name:	WA UW BIOENGINEERING
Latitude Decimal Degrees:	47.652850000000001
Longitude Decimal Degrees:	-122.312347
Coordinate Point Areal Extent Code:	2
Horizontal Accuracy Code:	13
Coordinate Point Geographic Position Code:	8
Location Verified Code:	Y

Geographic Location Identifier (Alias Facid):	1491930
Interaction (Aka Env Int) Type Code:	UST
Interaction (Aka Env Int) Description:	Underground Storage Tank
Interaction Status:	I

WA UW BIOENGINEERING (Continued) **S105831644**

Federal Program Indentifier:	617037
Interaction Start Date:	1/1/1909
Interaction End Date:	12/31/1961
prgm_facil:	Not reported
cur_sys_pr:	TOXICS
cur_sys_nm:	ISIS

Geographic Location Identifier (Alias Facid):	1491930
Interaction (Aka Env Int) Type Code:	LUST
Interaction (Aka Env Int) Description:	LUST Facility
Interaction Status:	A
Federal Program Indentifier:	617037
Interaction Start Date:	4/2/2002
Interaction End Date:	Not reported
prgm_facil:	Not reported
cur_sys_pr:	TOXICS
cur_sys_nm:	ISIS

Geographic Location Identifier (Alias Facid):	1491930
Interaction (Aka Env Int) Type Code:	INDPNDNT
Interaction (Aka Env Int) Description:	Independent Cleanup
Interaction Status:	A
Federal Program Indentifier:	Not reported
Interaction Start Date:	11/19/2002
Interaction End Date:	Not reported
prgm_facil:	WA UW BIOENGINEERING
cur_sys_pr:	TOXICS
cur_sys_nm:	ISIS

LUST:

edr_fstat:	WA
edr_fzip:	98195
edr_fcnty:	KING
edr_zip:	Not reported
FS ID:	1491930
Facility ID:	617037
Facility Status:	Cleanup Started
Release ID:	591673
Affected Media:	Ground Water
Alternate Name:	U OF WA BIOENGINEERING BLDG
Release Notification Date:	3/21/2003
Release Status Date:	9/30/2003
Site Response Unit Code:	NORTHWEST
Lat/Long:	47.65285 / -122.312347

edr_fstat:	WA
edr_fzip:	98195
edr_fcnty:	KING
edr_zip:	Not reported
FS ID:	1491930
Facility ID:	617037
Facility Status:	Cleanup Started
Release ID:	591673
Affected Media:	Soil
Alternate Name:	U OF WA BIOENGINEERING BLDG
Release Notification Date:	3/21/2003

WA UW BIOENGINEERING (Continued) **S105831644**

Release Status Date: 9/30/2003
Site Response Unit Code: NORTHWEST
Lat/Long: 47.65285 / -122.312347

edr_fstat: WA
edr_fzip: 98195
edr_fcnty: KING
edr_zip: Not reported
FS ID: 1491930
Facility ID: 617037
Facility Status: Awaiting Cleanup
Release ID: 591673
Affected Media: Ground Water
Alternate Name: U OF WA BIOENGINEERING BLDG
Release Notification Date: 3/21/2003
Release Status Date: 3/17/2003
Site Response Unit Code: NORTHWEST
Lat/Long: 47.65285 / -122.312347

edr_fstat: WA
edr_fzip: 98195
edr_fcnty: KING
edr_zip: Not reported
FS ID: 1491930
Facility ID: 617037
Facility Status: Awaiting Cleanup
Release ID: 591673
Affected Media: Soil
Alternate Name: U OF WA BIOENGINEERING BLDG
Release Notification Date: 3/21/2003
Release Status Date: 3/17/2003
Site Response Unit Code: NORTHWEST
Lat/Long: 47.65285 / -122.312347

Y99
ESE
1/4-1/2
0.401 mi.
2119 ft.

WA UW WEST CAMPUS GARAGE EXPANSION **CSCSL** **S107566033**
NE PACIFIC / 15TH AVE NE **ALLSITES** **N/A**
SEATTLE, WA 9815

Site 4 of 6 in cluster Y

Relative:
Higher

Actual:
68 ft.

CSCSL:
Facility ID: 5501801
Facility Type: Not reported
Region: Northwest
Ecology Status Code: 1
Entered Date: 12/19/2005
Updated Date: 6/7/2010
Brownfield Status: 0
Rank Status: Not reported
PSI Status: Not reported
Clean Method: Not reported
Drinking Water Type: Not reported
Cleanup Standard: Not reported
Acres Remediated: Not reported
Latitude: 47.6532
Longitude: -122.31305
Lat/Long: 47.6532 / -122.31305
Lat/Long (dms): 47 39 11.52 / -122 18 46.98

WA UW WEST CAMPUS GARAGE EXPANSION (Continued) **S107566033**

Media Status Desc:	12/19/2005
Affected Media:	Soil
Affected Media Status:	Confirmed
Pesticides:	Not reported
Petroleum Products:	Confirmed
Phenolic Compounds:	Not reported
Reactive Wastes:	Not reported
Corrosive Wastes:	Not reported
Radioactive Wastes:	Not reported
Asbestos:	Not reported
Responsible Unit:	NORTHWEST
Arsenic Code:	Not reported
MTBE Code:	Not reported
UXO Code:	Not reported
Dioxin:	Not reported
Non-Halogenated Solvents:	Confirmed
Base/Neutral/Acid Organics:	Not reported
Halogenated Organic Compounds:	Not reported
EPA Priority Pollutants - Metals and Cyanide:	Not reported
Metals - Other non-priority pollutant medals:	Not reported
Polychlorinated biPhenyls (PCBs):	Not reported
Polynuclear Aromatic Hydrocarbons (PAH):	Not reported
Conventional Contaminants, Organic:	Not reported
Conventional Contaminants, Inorganic:	Not reported
Tibutyl Tin Contaminant Group:	Not reported
Bioassay/Benthic Failures Contaminant Group:	Not reported
Wood Debris Contaminant Group:	Not reported
Other Deleterious Substance Group:	Not reported
Ecology Site Status (MTCA cleanup process):	Awaiting SHA

Facility ID:	5501801
Facility Type:	Not reported
Region:	Northwest
Ecology Status Code:	1
Entered Date:	12/19/2005
Updated Date:	6/7/2010
Brownfield Status:	0
Rank Status:	Not reported
PSI Status:	Not reported
Clean Method:	Not reported
Drinking Water Type:	Not reported
Cleanup Standard:	Not reported
Acres Remediated:	Not reported
Latitude:	47.6532
Longitude:	-122.31305
Lat/Long:	47.6532 / -122.31305
Lat/Long (dms):	47 39 11.52 / -122 18 46.98
Media Status Desc:	1/1/0001
Affected Media:	Groundwater
Affected Media Status:	Confirmed
Pesticides:	Not reported
Petroleum Products:	Confirmed
Phenolic Compounds:	Not reported
Reactive Wastes:	Not reported
Corrosive Wastes:	Not reported
Radioactive Wastes:	Not reported
Asbestos:	Not reported

WA UW WEST CAMPUS GARAGE EXPANSION (Continued) **S107566033**

Responsible Unit:	NORTHWEST
Arsenic Code:	Not reported
MTBE Code:	Not reported
UXO Code:	Not reported
Dioxin:	Not reported
Non-Halogenated Solvents:	Confirmed
Base/Neutral/Acid Organics:	Not reported
Halogenated Organic Compounds:	Not reported
EPA Priority Pollutants - Metals and Cyanide:	Not reported
Metals - Other non-priority pollutant medals:	Not reported
Polychlorinated biPhenyls (PCBs):	Not reported
Polynuclear Aromatic Hydrocarbons (PAH):	Not reported
Conventional Contaminants, Organic:	Not reported
Conventional Contaminants, Inorganic:	Not reported
Tibutyl Tin Contaminant Group:	Not reported
Bioassay/Benthic Failures Contaminant Group:	Not reported
Wood Debris Contaminant Group:	Not reported
Other Deleterious Substance Group:	Not reported
Ecology Site Status (MTCA cleanup process):	Awaiting SHA

ALLSITES:

Facility Id:	5501801
Latitude:	47.653199999999998
Longitude:	-122.31305
Geographic location identifier (alias facid):	5501801
Facility Name:	WA UW West Campus Garage Expansion
Latitude Decimal Degrees:	47.653199999999998
Longitude Decimal Degrees:	-122.31305
Coordinate Point Areal Extent Code:	2
Horizontal Accuracy Code:	99
Coordinate Point Geographic Position Code:	6
Location Verified Code:	N

Geographic Location Identifier (Alias Facid):	5501801
Interaction (Aka Env Int) Type Code:	SCS
Interaction (Aka Env Int) Description:	State Cleanup Site
Interaction Status:	A
Federal Program Indentifier:	Not reported
Interaction Start Date:	12/19/2005
Interaction End Date:	Not reported
prgm_facil:	WA UW West Campus Garage Expansion
cur_sys_pr:	TOXICS
cur_sys_nm:	ISIS

---

100 West 1/4-1/2 0.404 mi. 2135 ft. | **ABERS PROPERTY** | **CSCSL** | **S107747464**
4013 EASTERN AVE N | **ALLSITES** | **N/A**
SEATTLE, WA

Relative: Higher

Actual: 150 ft.

CSCSL:

Facility ID:	3673804
Facility Type:	Not reported
Region:	Northwest
Ecology Status Code:	1
Entered Date:	5/8/2006

ABERS PROPERTY (Continued) **S107747464**

Updated Date:	6/16/2009
Brownfield Status:	0
Rank Status:	Not reported
PSI Status:	Not reported
Clean Method:	Not reported
Drinking Water Type:	Not reported
Cleanup Standard:	Not reported
Acres Remediated:	Not reported
Latitude:	47.6583
Longitude:	-122.331
Lat/Long:	47.6583 / -122.331
Lat/Long (dms):	47 39 29.88 / -122 19 51.6
Media Status Desc:	5/8/2006
Affected Media:	Soil
Affected Media Status:	Confirmed
Pesticides:	Not reported
Petroleum Products:	Confirmed
Phenolic Compounds:	Not reported
Reactive Wastes:	Not reported
Corrosive Wastes:	Not reported
Radioactive Wastes:	Not reported
Asbestos:	Not reported
Responsible Unit:	NORTHWEST
Arsenic Code:	Not reported
MTBE Code:	Not reported
UXO Code:	Not reported
Dioxin:	Not reported
Non-Halogenated Solvents:	Not reported
Base/Neutral/Acid Organics:	Not reported
Halogenated Organic Compounds:	Not reported
EPA Priority Pollutants - Metals and Cyanide:	Suspected
Metals - Other non-priority pollutant medals:	Suspected
Polychlorinated biPhenyls (PCBs):	Not reported
Polynuclear Aromatic Hydrocarbons (PAH):	Not reported
Conventional Contaminants, Organic:	Not reported
Conventional Contaminants, Inorganic:	Not reported
Tibutyl Tin Contaminant Group:	Not reported
Bioassay/Benthic Failures Contaminant Group:	Not reported
Wood Debris Contaminant Group:	Not reported
Other Deleterious Substance Group:	Not reported
Ecology Site Status (MTCA cleanup process):	Awaiting SHA

ALLSITES:

Facility Id:	3673804
Latitude:	47.658299999999997
Longitude:	-122.331
Geographic location identifier (alias facid):	3673804
Facility Name:	Abers Property
Latitude Decimal Degrees:	47.658299999999997
Longitude Decimal Degrees:	-122.331
Coordinate Point Areal Extent Code:	4
Horizontal Accuracy Code:	13
Coordinate Point Geographic Position Code:	99
Location Verified Code:	Y
Geographic Location Identifier (Alias Facid):	3673804
Interaction (Aka Env Int) Type Code:	SCS

ABERS PROPERTY (Continued) **S107747464**

Interaction (Aka Env Int) Description:	State Cleanup Site
Interaction Status:	A
Federal Program Indentifier:	Not reported
Interaction Start Date:	5/8/2006
Interaction End Date:	Not reported
prgm_facil:	Abers Property
cur_sys_pr:	TOXICS
cur_sys_nm:	ISIS

Y101 **UNIVERSITY OF WA MED CTR EXPANSION** **ALLSITES** **S110036594**
ESE **1705 NE PACIFIC ST** **N/A**
1/4-1/2 **SEATTLE, WA 98195**
0.405 mi.
2138 ft. **Site 5 of 6 in cluster Y**

Relative:
Higher

Actual:
68 ft.

ALLSITES:

Facility Id:	10991
Latitude:	47.648899999999998
Longitude:	-122.30800000000001
Geographic location identifier (alias facid):	10991
Facility Name:	UNIVERSITY OF WA MED CTR EXPANSION
Latitude Decimal Degrees:	47.648899999999998
Longitude Decimal Degrees:	-122.30800000000001
Coordinate Point Areal Extent Code:	0
Horizontal Accuracy Code:	99
Coordinate Point Geographic Position Code:	0
Location Verified Code:	Not reported

Geographic Location Identifier (Alias Facid):	10991
Interaction (Aka Env Int) Type Code:	CONSTGP
Interaction (Aka Env Int) Description:	Construction SW GP
Interaction Status:	A
Federal Program Indentifier:	WAR011500
Interaction Start Date:	3/30/2009
Interaction End Date:	Not reported
prgm_facil:	UNIVERSITY OF WA MED CTR EXPANSION
cur_sys_pr:	WATQUAL
cur_sys_nm:	PARIS

Y102 **HOSPITAL EMERGENCY GENERATOR** **FINDS** **1007073235**
ESE **1705 NE PACIFIC ST** **ALLSITES** **N/A**
1/4-1/2 **SEATTLE, WA 98195** **UST**
0.405 mi.
2138 ft. **Site 6 of 6 in cluster Y**

Relative:
Higher

Actual:
68 ft.

FINDS:

Registry ID: 110015498683

Environmental Interest/Information System
Washington Facility / Site Identification System (WA-FSIS) provides a means to query and display data maintained by the Washington Department of Ecology. This system contains key information for each facility/site that is currently, or has been, of interest to the Air

HOSPITAL EMERGENCY GENERATOR (Continued) **1007073235**

Quality, Dam Safety, Hazardous Waste, Toxics Cleanup, and Water Quality Programs.

ALLSITES:

Facility Id:	28433214
Latitude:	47.606180999999999
Longitude:	-122.332043
Geographic location identifier (alias facid):	28433214
Facility Name:	HOSPITAL EMERGENCY GENERATOR
Latitude Decimal Degrees:	47.606180999999999
Longitude Decimal Degrees:	-122.332043
Coordinate Point Areal Extent Code:	4
Horizontal Accuracy Code:	13
Coordinate Point Geographic Position Code:	5
Location Verified Code:	N
Geographic Location Identifier (Alias Facid):	28433214
Interaction (Aka Env Int) Type Code:	UST
Interaction (Aka Env Int) Description:	Underground Storage Tank
Interaction Status:	I
Federal Program Indentifier:	6825
Interaction Start Date:	2/29/2000
Interaction End Date:	5/3/2000
prgm_facil:	Not reported
cur_sys_pr:	TOXICS
cur_sys_nm:	ISIS

UST:

Facility ID:	28433214
Site ID:	6825
Lat Deg:	47
Lat Min:	36
Lat Sec:	22.2515999999979
Long Deg:	-122
Long Min:	19
Long Sec:	55.3547999999955
UBI:	Not reported
Phone Number:	2065433081
Tank ID:	2938
Tank Name:	12
Install Date:	12/31/1964
Capacity:	5,000 to 9,999 Gallons
Tank Upgrade Date:	1/1/0001
TankSystem Status:	Removed
TankSystem Status Change Date:	9/25/1998
Tank Status:	Removed
Tank Permit Expiration Date:	1/1/0001
Tank Closure Date:	1/1/0001
Tank Pumping System:	Not reported
Tank Spill Prevention:	Not reported
Tank Overfill Prevention:	Not reported
Tank Material:	Not reported
Tank Construction:	Not reported

HOSPITAL EMERGENCY GENERATOR (Continued) **1007073235**

Tank Tightness Test:	Not reported
Tank Corrosion Protection:	Not reported
Pipe Material:	Not reported
Pipe Construction:	Not reported
Pipe Primary Release Detection:	Not reported
Pipe Second Release Detection:	Not reported
Pipe Corrosion Protection:	Not reported
Tank Primary Release Detection:	Not reported
Tank Second Release Detection:	Not reported
Pipe Tightness Test:	Not reported
Tank Actual Status Date:	8/6/1996
Tag Number:	Not reported

Z103 WSW 1/4-1/2 0.409 mi. 2162 ft. | **ICICLE SEAFOODS VESSEL MOORAGE** | **RCRA-NonGen** | **1000842708**
2551 N NORTHLAKE WAY | **FINDS** | **WAD982653990**
SEATTLE, WA 98103 | **ALLSITES**

Site 1 of 2 in cluster Z

Relative: Lower

Actual: 32 ft.

RCRA-NonGen:

Date form received by agency:	07/12/1988
Facility name:	ICICLE SEAFOODS VESSEL MOORAGE
Facility address:	2551 N NORTHLAKE WAY SEATTLE, WA 98103
EPA ID:	WAD982653990
Mailing address:	4019 21ST AVE W SEATTLE, WA 98199-1251
Contact:	THOMAS SWANSON
Contact address:	4019 21ST AVE W SEATTLE, WA 98199-1251
Contact country:	US
Contact telephone:	(206)281-0330
Contact email:	Not reported
EPA Region:	10
Classification:	Non-Generator
Description:	Handler: Non-Generators do not presently generate hazardous waste

Owner/Operator Summary:

Owner/operator name:	ICICLE SEAFOODS VESSEL MOORAGE
Owner/operator address:	4019 21ST AVE W SEATTLE, WA 98199
Owner/operator country:	US
Owner/operator telephone:	Not reported
Legal status:	Private
Owner/Operator Type:	Owner
Owner/Op start date:	07/12/1988
Owner/Op end date:	Not reported

Handler Activities Summary:

U.S. importer of hazardous waste:	No
Mixed waste (haz. and radioactive):	No
Recycler of hazardous waste:	No
Transporter of hazardous waste:	No
Treater, storer or disposer of HW:	No
Underground injection activity:	No
On-site burner exemption:	No
Furnace exemption:	No

ICICLE SEAFOODS VESSEL MOORAGE (Continued) **1000842708**

Used oil fuel burner: No
Used oil processor: No
User oil refiner: No
Used oil fuel marketer to burner: No
Used oil Specification marketer: No
Used oil transfer facility: No
Used oil transporter: No
Off-site waste receiver: Commercial status unknown

Violation Status: No violations found

FINDS:

Registry ID: 110005346036

Environmental Interest/Information System
Washington Facility / Site Identification System (WA-FSIS) provides a means to query and display data maintained by the Washington Department of Ecology. This system contains key information for each facility/site that is currently, or has been, of interest to the Air Quality, Dam Safety, Hazardous Waste, Toxics Cleanup, and Water Quality Programs.

RCRAInfo is a national information system that supports the Resource Conservation and Recovery Act (RCRA) program through the tracking of events and activities related to facilities that generate, transport, and treat, store, or dispose of hazardous waste. RCRAInfo allows RCRA program staff to track the notification, permit, compliance, and corrective action activities required under RCRA.

ALLSITES:
Facility Id: 23138185
Latitude: 47.65269
Longitude: -122.3279
Geographic location identifier (alias facid): 23138185
Facility Name: Icicle Seafoods Vessel Moorage
Latitude Decimal Degrees: 47.65269
Longitude Decimal Degrees: -122.3279
Coordinate Point Areal Extent Code: 99
Horizontal Accuracy Code: 99
Coordinate Point Geographic Position Code: 99
Location Verified Code: N

Geographic Location Identifier (Alias Facid): 23138185
Interaction (Aka Env Int) Type Code: HWG
Interaction (Aka Env Int) Description: Hazardous Waste Generator
Interaction Status: I
Federal Program Indentifier: WAD982653990
Interaction Start Date: 7/12/1988
Interaction End Date: 8/31/1992
prgm_facil: Not reported
cur_sys_pr: HAZWASTE
cur_sys_nm: TURBOWASTE

Geographic Location Identifier (Alias Facid): 23138185
Interaction (Aka Env Int) Type Code: TIER2

ICICLE SEAFOODS VESSEL MOORAGE (Continued) **1000842708**

Interaction (Aka Env Int) Description:	Emergency/Haz Chem Rpt TIER2
Interaction Status:	A
Federal Program Indentifier:	WAD982653990
Interaction Start Date:	1/1/1992
Interaction End Date:	Not reported
prgm_facil:	Not reported
cur_sys_pr:	HAZWASTE
cur_sys_nm:	EPCRA

---

104 NE 1/4-1/2 0.416 mi. 2195 ft. | **SAFECO INSURANCE COMPANY UST 12001** | **ALLSITES UST** | **U000924234 N/A**
4317 12TH AVE NE
SEATTLE, WA 98105

Relative: Higher

Actual: 163 ft.

ALLSITES:

Facility Id:	36144972
Latitude:	47.659820000000003
Longitude:	-122.316447
Geographic location identifier (alias facid):	36144972
Facility Name:	SAFECO INSURANCE COMPANY UST 12001
Latitude Decimal Degrees:	47.659820000000003
Longitude Decimal Degrees:	-122.316447
Coordinate Point Areal Extent Code:	4
Horizontal Accuracy Code:	6
Coordinate Point Geographic Position Code:	5
Location Verified Code:	N

Geographic Location Identifier (Alias Facid):	36144972
Interaction (Aka Env Int) Type Code:	UST
Interaction (Aka Env Int) Description:	Underground Storage Tank
Interaction Status:	I
Federal Program Indentifier:	12001
Interaction Start Date:	2/29/2000
Interaction End Date:	5/3/2000
prgm_facil:	Not reported
cur_sys_pr:	TOXICS
cur_sys_nm:	ISIS

UST:

Facility ID:	36144972
Site ID:	12001
Lat Deg:	47
Lat Min:	39
Lat Sec:	35.3520000000123
Long Deg:	-122
Long Min:	18
Long Sec:	59.2091999999877
UBI:	Not reported
Phone Number:	2065455831

Tank ID:	10781
Tank Name:	1
Install Date:	12/31/1964
Capacity:	Not reported

SAFECO INSURANCE COMPANY UST 12001 (Continued) **U000924234**

Tank Upgrade Date:	1/1/0001
TankSystem Status:	Closed in Place
TankSystem Status Change Date:	8/26/1996
Tank Status:	Closed in Place
Tank Permit Expiration Date:	1/1/0001
Tank Closure Date:	1/1/0001
Tank Pumping System:	Not reported
Tank Spill Prevention:	Not reported
Tank Overfill Prevention:	Not reported
Tank Material:	Steel
Tank Construction:	Single Wall Tank
Tank Tightness Test:	Not reported
Tank Corrosion Protection:	Impressed Current
Pipe Material:	Steel
Pipe Construction:	Not reported
Pipe Primary Release Detection:	Not reported
Pipe Second Release Detection:	Not reported
Pipe Corrosion Protection:	Not reported
Tank Primary Release Detection:	Not reported
Tank Second Release Detection:	Not reported
Pipe Tightness Test:	Not reported
Tank Actual Status Date:	8/6/1996
Tag Number:	Not reported

Tank ID:	10978
Tank Name:	2
Install Date:	12/31/1964
Capacity:	Not reported
Tank Upgrade Date:	1/1/0001
TankSystem Status:	Closed in Place
TankSystem Status Change Date:	8/26/1996
Tank Status:	Closed in Place
Tank Permit Expiration Date:	1/1/0001
Tank Closure Date:	1/1/0001
Tank Pumping System:	Not reported
Tank Spill Prevention:	Not reported
Tank Overfill Prevention:	Not reported
Tank Material:	Steel
Tank Construction:	Single Wall Tank
Tank Tightness Test:	Not reported
Tank Corrosion Protection:	Impressed Current
Pipe Material:	Steel
Pipe Construction:	Not reported
Pipe Primary Release Detection:	Not reported
Pipe Second Release Detection:	Not reported
Pipe Corrosion Protection:	Not reported
Tank Primary Release Detection:	Not reported
Tank Second Release Detection:	Not reported
Pipe Tightness Test:	Not reported
Tank Actual Status Date:	8/6/1996
Tag Number:	Not reported

Z105 WSW 1/4-1/2 0.418 mi. 2208 ft. | **LAKE UNION BOAT STORAGE FACILITY**
2503 N NORTHLAKE WAY
SEATTLE, WA 98105 | **ALLSITES** | **S110036544**
N/A

Site 2 of 2 in cluster Z

Relative: Lower

Actual: 33 ft.

ALLSITES:

Facility Id:	10380
Latitude:	47.652799999999999
Longitude:	-122.328
Geographic location identifier (alias facid):	10380
Facility Name:	LAKE UNION BOAT STORAGE FACILITY
Latitude Decimal Degrees:	47.652799999999999
Longitude Decimal Degrees:	-122.328
Coordinate Point Areal Extent Code:	0
Horizontal Accuracy Code:	99
Coordinate Point Geographic Position Code:	0
Location Verified Code:	Not reported
Geographic Location Identifier (Alias Facid):	10380
Interaction (Aka Env Int) Type Code:	CONSTGP
Interaction (Aka Env Int) Description:	Construction SW GP
Interaction Status:	A
Federal Program Indentifier:	WAR006794
Interaction Start Date:	8/14/2006
Interaction End Date:	Not reported
prgm_facil:	LAKE UNION BOAT STORAGE FACILITY
cur_sys_pr:	WATQUAL
cur_sys_nm:	PARIS

---

106 NE 1/4-1/2 0.427 mi. 2255 ft. | **NORTHWEST COPY SEATTLE**
4222 UNIVERSITY WAY NE
SEATTLE, WA 98105 | **RCRA-CESQG**
FINDS
ALLSITES | **1001490289**
WAD052589306

Relative: Higher

Actual: 159 ft.

RCRA-CESQG:

Date form received by agency:	01/01/1991
Facility name:	NORTHWEST COPY SEATTLE
Facility address:	4222 UNIVERSITY WAY NE SEATTLE, WA 981055807
EPA ID:	WAD052589306
Contact:	Not reported
Contact address:	4222 UNIVERSITY WAY NE SEATTLE, WA 98105-5807
Contact country:	US
Contact telephone:	(000)000-0000
Contact email:	Not reported
EPA Region:	10
Classification:	Conditionally Exempt Small Quantity Generator
Description:	Handler: generates 100 kg or less of hazardous waste per calendar month, and accumulates 1000 kg or less of hazardous waste at any time; or generates 1 kg or less of acutely hazardous waste per calendar month, and accumulates at any time: 1 kg or less of acutely hazardous waste; or 100 kg or less of any residue or contaminated soil, waste or other debris resulting from the cleanup of a spill, into or on any land or water, of acutely hazardous waste; or generates 100 kg or less of any residue or contaminated soil, waste or other debris resulting from the cleanup of a spill, into or on any land or water, of acutely

NORTHWEST COPY SEATTLE (Continued) **1001490289**

hazardous waste during any calendar month, and accumulates at any time: 1 kg or less of acutely hazardous waste; or 100 kg or less of any residue or contaminated soil, waste or other debris resulting from the cleanup of a spill, into or on any land or water, of acutely hazardous waste

Handler Activities Summary:

U.S. importer of hazardous waste:	No
Mixed waste (haz. and radioactive):	No
Recycler of hazardous waste:	No
Transporter of hazardous waste:	No
Treater, storer or disposer of HW:	No
Underground injection activity:	No
On-site burner exemption:	No
Furnace exemption:	No
Used oil fuel burner:	No
Used oil processor:	No
User oil refiner:	No
Used oil fuel marketer to burner:	No
Used oil Specification marketer:	No
Used oil transfer facility:	No
Used oil transporter:	No
Off-site waste receiver:	Commercial status unknown

Violation Status: No violations found

FINDS:

Registry ID: 110005321954

Environmental Interest/Information System

Washington Facility / Site Identification System (WA-FSIS) provides a means to query and display data maintained by the Washington Department of Ecology. This system contains key information for each facility/site that is currently, or has been, of interest to the Air Quality, Dam Safety, Hazardous Waste, Toxics Cleanup, and Water Quality Programs.

RCRAInfo is a national information system that supports the Resource Conservation and Recovery Act (RCRA) program through the tracking of events and activities related to facilities that generate, transport, and treat, store, or dispose of hazardous waste. RCRAInfo allows RCRA program staff to track the notification, permit, compliance, and corrective action activities required under RCRA.

ALLSITES:

Facility Id:	49214677
Latitude:	47.658720000000002
Longitude:	-122.31292999999999
Geographic location identifier (alias facid):	49214677
Facility Name:	Northwest Copy Seattle
Latitude Decimal Degrees:	47.658720000000002
Longitude Decimal Degrees:	-122.31292999999999
Coordinate Point Areal Extent Code:	99
Horizontal Accuracy Code:	99
Coordinate Point Geographic Position Code:	99

NORTHWEST COPY SEATTLE (Continued) **1001490289**

Location Verified Code:	N
Geographic Location Identifier (Alias Facid):	49214677
Interaction (Aka Env Int) Type Code:	HWG
Interaction (Aka Env Int) Description:	Hazardous Waste Generator
Interaction Status:	I
Federal Program Indentifier:	WAD052589306
Interaction Start Date:	1/1/1991
Interaction End Date:	11/25/1991
prgm_facil:	Not reported
cur_sys_pr:	HAZWASTE
cur_sys_nm:	TURBOWASTE

107
North
1/4-1/2
0.437 mi.
2309 ft.

Relative:
Higher

Actual:
181 ft.

MERCER TRUCKING CO INC **RCRA-NonGen** **1000169001**
NE 45TH AT 7TH AVE NE **FINDS** **WAD988466603**
SEATTLE, WA 98125 **ALLSITES**

RCRA-NonGen:

Date form received by agency:	09/07/1988
Facility name:	MERCER TRUCKING CO INC
Facility address:	NE 45TH AT 7TH AVE NE SEATTLE, WA 98125
EPA ID:	WAD988466603
Mailing address:	PO BOX 11585 SPOKANE, WA 99211-1585
Contact:	NORMAN ROOLF
Contact address:	PO BOX 11585 SPOKANE, WA 99211-1585
Contact country:	US
Contact telephone:	(253)863-975
Contact email:	Not reported
EPA Region:	10
Classification:	Non-Generator
Description:	Handler: Non-Generators do not presently generate hazardous waste

Owner/Operator Summary:

Owner/operator name:	MERCER TRUCKING CO INC
Owner/operator address:	PO BOX 11585 SPOKANE, WA 99211
Owner/operator country:	US
Owner/operator telephone:	Not reported
Legal status:	Private
Owner/Operator Type:	Owner
Owner/Op start date:	09/07/1988
Owner/Op end date:	Not reported

Handler Activities Summary:

U.S. importer of hazardous waste:	No
Mixed waste (haz. and radioactive):	No
Recycler of hazardous waste:	No
Transporter of hazardous waste:	No
Treater, storer or disposer of HW:	No
Underground injection activity:	No
On-site burner exemption:	No

MERCER TRUCKING CO INC (Continued) **1000169001**

Furnace exemption: No
Used oil fuel burner: No
Used oil processor: No
User oil refiner: No
Used oil fuel marketer to burner: No
Used oil Specification marketer: No
Used oil transfer facility: No
Used oil transporter: No
Off-site waste receiver: Commercial status unknown

Violation Status: No violations found

FINDS:

Registry ID: 110008220530

Environmental Interest/Information System
RCRAInfo is a national information system that supports the Resource Conservation and Recovery Act (RCRA) program through the tracking of events and activities related to facilities that generate, transport, and treat, store, or dispose of hazardous waste. RCRAInfo allows RCRA program staff to track the notification, permit, compliance, and corrective action activities required under RCRA.

ALLSITES:
Facility Id: 46258549
Latitude: 47.661389999999997
Longitude: -122.32067000000001
Geographic location identifier (alias facid): 46258549
Facility Name: Mercer Trucking Co Inc
Latitude Decimal Degrees: 47.661389999999997
Longitude Decimal Degrees: -122.32067000000001
Coordinate Point Areal Extent Code: 99
Horizontal Accuracy Code: 99
Coordinate Point Geographic Position Code: 99
Location Verified Code: N

Geographic Location Identifier (Alias Facid): 46258549
Interaction (Aka Env Int) Type Code: HWG
Interaction (Aka Env Int) Description: Hazardous Waste Generator
Interaction Status: I
Federal Program Indentifier: WAD988466603
Interaction Start Date: 9/7/1988
Interaction End Date: 2/22/1989
prgm_facil: Not reported
cur_sys_pr: HAZWASTE
cur_sys_nm: TURBOWASTE

108 North 1/4-1/2 0.440 mi. 2321 ft. | **RAINIER NORTHWEST GROUP**
820 NE 45TH
SEATTLE, WA 98105 | **ALLSITES UST** | **U003665904 N/A**

Relative: Higher

Actual: 193 ft.

ALLSITES:

Facility Id:	95386422
Latitude:	47.661284000000002
Longitude:	-122.320571
Geographic location identifier (alias facid):	95386422
Facility Name:	RAINIER NORTHWEST GROUP
Latitude Decimal Degrees:	47.661284000000002
Longitude Decimal Degrees:	-122.320571
Coordinate Point Areal Extent Code:	4
Horizontal Accuracy Code:	6
Coordinate Point Geographic Position Code:	5
Location Verified Code:	N
Geographic Location Identifier (Alias Facid):	95386422
Interaction (Aka Env Int) Type Code:	UST
Interaction (Aka Env Int) Description:	Underground Storage Tank
Interaction Status:	A
Federal Program Indentifier:	509891
Interaction Start Date:	8/23/1999
Interaction End Date:	Not reported
prgm_facil:	Not reported
cur_sys_pr:	TOXICS
cur_sys_nm:	ISIS

UST:

Facility ID:	95386422
Site ID:	509891
Lat Deg:	47
Lat Min:	39
Lat Sec:	40.6224000000071
Long Deg:	-122
Long Min:	19
Long Sec:	14.0556000000038
UBI:	Not reported
Phone Number:	2066250390
Tank ID:	509896
Tank Name:	1
Install Date:	1/1/1964
Capacity:	Not reported
Tank Upgrade Date:	1/1/0001
TankSystem Status:	Unknown
TankSystem Status Change Date:	8/23/1999
Tank Status:	Unknown
Tank Permit Expiration Date:	1/1/0001
Tank Closure Date:	1/1/0001
Tank Pumping System:	Not reported
Tank Spill Prevention:	Not reported
Tank Overfill Prevention:	Not reported
Tank Material:	Not reported
Tank Construction:	Not reported
Tank Tightness Test:	Not reported

RAINIER NORTHWEST GROUP (Continued) **U003665904**

Tank Corrosion Protection:	Not reported
Pipe Material:	Not reported
Pipe Construction:	Not reported
Pipe Primary Release Detection:	Not reported
Pipe Second Release Detection:	Not reported
Pipe Corrosion Protection:	Not reported
Tank Primary Release Detection:	Not reported
Tank Second Release Detection:	Not reported
Pipe Tightness Test:	Not reported
Tank Actual Status Date:	12/10/1999
Tag Number:	Not reported

109
NE
1/4-1/2
0.451 mi.
2379 ft.

SAFECO INSURANCE CO HOME OFFICE
4333 BROOKLYN AVE NE
SEATTLE, WA 98185

RCRA-CESQG **1000885193**
FINDS **WAD007943152**
ALLSITES
MANIFEST

Relative:
Higher

Actual:
179 ft.

RCRA-CESQG:

Date form received by agency:	02/27/2007
Facility name:	SAFECO INSURANCE CO HOME OFFICE
Facility address:	4333 BROOKLYN AVE NE SEATTLE, WA 98185
EPA ID:	WAD007943152
Contact:	TROY SWANSON
Contact address:	4333 BROOKLYN AVE NE SEATTLE, WA 98185-1016
Contact country:	US
Contact telephone:	(206)925-0345
Contact email:	Not reported
EPA Region:	10
Classification:	Conditionally Exempt Small Quantity Generator
Description:	Handler: generates 100 kg or less of hazardous waste per calendar month, and accumulates 1000 kg or less of hazardous waste at any time; or generates 1 kg or less of acutely hazardous waste per calendar month, and accumulates at any time: 1 kg or less of acutely hazardous waste; or 100 kg or less of any residue or contaminated soil, waste or other debris resulting from the cleanup of a spill, into or on any land or water, of acutely hazardous waste; or generates 100 kg or less of any residue or contaminated soil, waste or other debris resulting from the cleanup of a spill, into or on any land or water, of acutely hazardous waste during any calendar month, and accumulates at any time: 1 kg or less of acutely hazardous waste; or 100 kg or less of any residue or contaminated soil, waste or other debris resulting from the cleanup of a spill, into or on any land or water, of acutely hazardous waste

Owner/Operator Summary:

Owner/operator name:	SAFECO INSURANCE CO
Owner/operator address:	4333 BROOKLYN AVE NE SEATTLE, WA 98185
Owner/operator country:	US
Owner/operator telephone:	Not reported
Legal status:	Private
Owner/Operator Type:	Operator
Owner/Op start date:	06/14/1996
Owner/Op end date:	Not reported

SAFECO INSURANCE CO HOME OFFICE (Continued) **1000885193**

Handler Activities Summary:

U.S. importer of hazardous waste:	No
Mixed waste (haz. and radioactive):	No
Recycler of hazardous waste:	No
Transporter of hazardous waste:	No
Treater, storer or disposer of HW:	No
Underground injection activity:	No
On-site burner exemption:	No
Furnace exemption:	No
Used oil fuel burner:	No
Used oil processor:	No
User oil refiner:	No
Used oil fuel marketer to burner:	No
Used oil Specification marketer:	No
Used oil transfer facility:	No
Used oil transporter:	No
Off-site waste receiver:	Commercial status unknown

Historical Generators:

Date form received by agency: 12/31/2005
Facility name: SAFECO INSURANCE CO HOME OFFICE
Classification: Not a generator, verified

Date form received by agency: 12/31/2003
Facility name: SAFECO INSURANCE CO HOME OFFICE
Classification: Not a generator, verified

Date form received by agency: 03/01/1996
Facility name: SAFECO INSURANCE CO HOME OFFICE
Site name: SAFECO INSURANCE COMPANY - HOME OFFICE
Classification: Large Quantity Generator

Violation Status: No violations found

FINDS:

Registry ID: 110000827507

Environmental Interest/Information System

Washington Facility / Site Identification System (WA-FSIS) provides a means to query and display data maintained by the Washington Department of Ecology. This system contains key information for each facility/site that is currently, or has been, of interest to the Air Quality, Dam Safety, Hazardous Waste, Toxics Cleanup, and Water Quality Programs.

RCRAInfo is a national information system that supports the Resource Conservation and Recovery Act (RCRA) program through the tracking of events and activities related to facilities that generate, transport, and treat, store, or dispose of hazardous waste. RCRAInfo allows RCRA program staff to track the notification, permit, compliance, and corrective action activities required under RCRA.

ALLSITES:

Facility Id: 44869187

SAFECO INSURANCE CO HOME OFFICE (Continued) **1000885193**

Latitude: 47.660170000000001
Longitude: -122.31422000000001
Geographic location identifier (alias facid): 44869187
Facility Name: Safeco Insurance Co Home Office
Latitude Decimal Degrees: 47.660170000000001
Longitude Decimal Degrees: -122.31422000000001
Coordinate Point Areal Extent Code: 99
Horizontal Accuracy Code: 99
Coordinate Point Geographic Position Code: 99
Location Verified Code: N

Geographic Location Identifier (Alias Facid): 44869187
Interaction (Aka Env Int) Type Code: HWG
Interaction (Aka Env Int) Description: Hazardous Waste Generator
Interaction Status: I
Federal Program Indentifier: WAD007943152
Interaction Start Date: 10/26/1988
Interaction End Date: 12/31/2006
prgm_facil: SAFECO INSURANCE CO HOME OFFICE
cur_sys_pr: HAZWASTE
cur_sys_nm: TURBOWASTE

WA MANIFEST:
Facility Site ID Number: 44869187
SWC Desc: Not reported
FWC Desc: D001FOO1F002D009
Form Comm: Not reported
Data Year: Not reported
Permit by Rule: FALSE
Treatment by Generator: FALSE
Mixed radioactive waste: FALSE
Importer of hazardous waste: FALSE
Immediate recycler: FALSE
Treatment/Storage/Disposal/Recycling Facility: FALSE
Generator of dangerous fuel waste: FALSE
Generator marketing to burner: FALSE
"Other marketers (i.e., blender, distributor, etc.)": FALSE
Utility boiler burner: FALSE
Industry boiler burner: FALSE
Industrial Furnace: FALSE
Smelter defferal: FALSE
Universal waste - batteries - generate: FALSE
Universal waste - thermostats - generate: FALSE
Universal waste - mercury - generate: FALSE
Universal waste - lamps - generate: FALSE
Universal waste - batteries - accumulate: FALSE
Universal waste - thermostats - accumulate: FALSE
Universal waste - mercury - accumulate: FALSE
Universal waste - lamps - accumulate: FALSE
Destination Facility for Universal Waste: FALSE
Off-specification used oil burner - utility boiler: FALSE
Off-specification used oil burner - industrial boiler: FALSE
Off-specification used oil burner - industrial furnace: FALSE
EPA ID: WAD007943152
Facility Address 2: Not reported
TAX REG NBR: 600085432

SAFECO INSURANCE CO HOME OFFICE (Continued) **1000885193**

NAICS CD:	52429
BUSINESS TYPE:	Not reported
MAIL NAME:	Safeco Insurance Co
MAIL ADDR LINE1:	4333 Brooklyn Ave NE
MAIL CITY,ST,ZIP:	SEATTLE, WA 98185-1016
MAIL COUNTRY:	UNITED STATES
LEGAL ORG NAME:	Safeco Insurance Co
LEGAL ORG TYPE:	Private
LEGAL ADDR LINE1:	4333 Brooklyn Ave NE
LEGAL CITY,ST,ZIP:	SEATTLE, WA 98185-1016
LEGAL COUNTRY:	UNITED STATES
LEGAL PHONE NBR:	(206)545-6288
LEGAL EFFECTIVE DATE:	6/14/1996
LAND ORG NAME:	Safeco Insurance Co
LAND ORG TYPE:	Private
LAND PERSON NAME:	Not reported
LAND ADDR LINE1:	4333 Brooklyn Ave NE
LAND CITY,ST,ZIP:	SEATTLE, WA 98185-1016
LAND COUNTRY:	UNITED STATES
LAND PHONE NBR:	(206)545-6288
OPERATOR ORG NAME:	Safeco Insurance Co
OPERATOR ORG TYPE:	Private
OPERATOR ADDR LINE1:	4333 Brooklyn Ave NE
OPERATOR CITY,ST,ZIP:	SEATTLE, WA 98185-1016
OPERATOR COUNTRY:	UNITED STATES
OPERATOR PHONE NBR:	(206)545-6288
OPERATOR EFFECTIVE DATE:	6/14/1996
SITE CONTACT NAME:	Troy Swanson
SITE CONTACT ADDR LINE1:	4333 BROOKLYN AVE NE
SITE CONTACT ZIP:	SEATTLE, WA 98185
SITE CONTACT COUNTRY:	UNITED STATES
SITE CONTACT PHONE NBR:	206925-0345
SITE CONTACT EMAIL:	troswa@safeco.com
FORM CONTACT NAME:	Troy Swanson
FORM CONTACT ADDR LINE1:	4333 BROOKLYN AVE NE
FORM CONTACT CITY,ST,ZIP:	SEATTLE, WA 98185
FORM CONTACT COUNTRY:	UNITED STATES
FORM CONTACT PHONE NBR:	206925-0345
FORM CONTACT EMAIL:	troswa@safeco.com
GEN STATUS CD:	SQG
MONTHLY GENERATION:	FALSE
BATCH GENERATION:	FALSE
ONE TIME GENERATION:	TRUE
TRANSPORTS OWN WASTE:	FALSE
TRANSPORTS OTHRS WASTE:	FALSE
RECYCLER ONSITE:	FALSE
TRANSFER FACILITY:	FALSE
OTHER EXEMPTION:	Not reported
UW BATTERY GEN:	FALSE
USED OIL TRANSPORTER:	FALSE
USED OIL TRANSFER FACLTY:	FALSE
USED OIL PROCESSOR:	FALSE
USED OIL REREFINER:	FALSE
USED OIL FUEL MRKTR DIRECTS SHPMNTS:	FALSE
USED OIL FUEL MRKTR MEETS SPECS:	FALSE

Facility Site ID Number: 44869187

SAFECO INSURANCE CO HOME OFFICE (Continued) **1000885193**

SWC Desc:	Not reported
FWC Desc:	D001FOO1F002D009
Form Comm:	Not reported
Data Year:	Not reported
Permit by Rule:	No
Treatment by Generator:	No
Mixed radioactive waste:	No
Importer of hazardous waste:	No
Immediate recycler:	No
Treatment/Storage/Disposal/Recycling Facility:	No
Generator of dangerous fuel waste:	No
Generator marketing to burner:	No
"Other marketers (i.e., blender, distributor, etc.)":	No
Utility boiler burner:	No
Industry boiler burner:	No
Industrial Furnace:	No
Smelter defferal:	No
Universal waste - batteries - generate:	No
Universal waste - thermostats - generate:	No
Universal waste - mercury - generate:	No
Universal waste - lamps - generate:	No
Universal waste - batteries - accumulate:	No
Universal waste - thermostats - accumulate:	No
Universal waste - mercury - accumulate:	No
Universal waste - lamps - accumulate:	No
Destination Facility for Universal Waste:	No
Off-specification used oil burner - utility boiler:	No
Off-specification used oil burner - industrial boiler:	No
Off-specification used oil burner - industrial furnace:	No
EPA ID:	WAD007943152
Facility Address 2:	Not reported
TAX REG NBR:	600085432
NAICS CD:	52429
BUSINESS TYPE:	Not reported
MAIL NAME:	Safeco Insurance Co
MAIL ADDR LINE1:	4333 Brooklyn Ave NE
MAIL CITY,ST,ZIP:	SEATTLE, WA 98185-1016
MAIL COUNTRY:	UNITED STATES
LEGAL ORG NAME:	Safeco Insurance Co
LEGAL ORG TYPE:	Private
LEGAL ADDR LINE1:	4333 Brooklyn Ave NE
LEGAL CITY,ST,ZIP:	SEATTLE, WA 98185-1016
LEGAL COUNTRY:	UNITED STATES
LEGAL PHONE NBR:	(206)545-6288
LEGAL EFFECTIVE DATE:	6/14/1996
LAND ORG NAME:	Safeco Insurance Co
LAND ORG TYPE:	Private
LAND PERSON NAME:	Not reported
LAND ADDR LINE1:	4333 Brooklyn Ave NE
LAND CITY,ST,ZIP:	SEATTLE, WA 98185-1016
LAND COUNTRY:	UNITED STATES
LAND PHONE NBR:	(206)545-6288
OPERATOR ORG NAME:	Safeco Insurance Co
OPERATOR ORG TYPE:	Private
OPERATOR ADDR LINE1:	4333 Brooklyn Ave NE
OPERATOR CITY,ST,ZIP:	SEATTLE, WA 98185-1016
OPERATOR COUNTRY:	UNITED STATES

SAFECO INSURANCE CO HOME OFFICE (Continued) **1000885193**

OPERATOR PHONE NBR:	(206)545-6288
OPERATOR EFFECTIVE DATE:	6/14/1996
SITE CONTACT NAME:	Troy Swanson
SITE CONTACT ADDR LINE1:	4333 BROOKLYN AVE NE
SITE CONTACT ZIP:	SEATTLE, WA 98185
SITE CONTACT COUNTRY:	UNITED STATES
SITE CONTACT PHONE NBR:	206925-0345
SITE CONTACT EMAIL:	troswa@safeco.com
FORM CONTACT NAME:	Troy Swanson
FORM CONTACT ADDR LINE1:	4333 BROOKLYN AVE NE
FORM CONTACT CITY,ST,ZIP:	SEATTLE, WA 98185
FORM CONTACT COUNTRY:	UNITED STATES
FORM CONTACT PHONE NBR:	206925-0345
FORM CONTACT EMAIL:	troswa@safeco.com
GEN STATUS CD:	SQG
MONTHLY GENERATION:	No
BATCH GENERATION:	No
ONE TIME GENERATION:	Yes
TRANSPORTS OWN WASTE:	No
TRANSPORTS OTHRS WASTE:	No
RECYCLER ONSITE:	No
TRANSFER FACILITY:	No
OTHER EXEMPTION:	Not reported
UW BATTERY GEN:	No
USED OIL TRANSPORTER:	No
USED OIL TRANSFER FACLTY:	No
USED OIL PROCESSOR:	No
USED OIL REREFINER:	No
USED OIL FUEL MRKTR DIRECTS SHPMNTS:	No
USED OIL FUEL MRKTR MEETS SPECS:	No

AA110 **SHELL STATION 120441** **RCRA-CESQG** **1000660695**
NNE **1013 NE 45TH STREET** **FINDS** **WAD988503827**
1/4-1/2 **SEATTLE, WA 98105** **CSCSL**
0.458 mi. **ALLSITES**
2416 ft. **Site 1 of 4 in cluster AA** **LUST**
MANIFEST
Relative: **SPILLS**
Higher **VCP**

Actual:
180 ft.

RCRA-CESQG:

Date form received by agency:	03/03/2008
Facility name:	SHELL STATION 120441
Facility address:	1013 NE 45TH ST SEATTLE, WA 98105
EPA ID:	WAD988503827
Mailing address:	12700 NORTHBOROUGH DR NOB 300G04 - RACHEL HULL HOUSTON, TX 77067-2508
Contact:	RAY E WALDING
Contact address:	12700 NORTHBOROUGH DR NOB 300G04 - RACHEL HULL HOUSTON, TX 77067-2508
Contact country:	US
Contact telephone:	(281)874-2247
Contact email:	Not reported
EPA Region:	10
Classification:	Conditionally Exempt Small Quantity Generator
Description:	Handler: generates 100 kg or less of hazardous waste per calendar

SHELL STATION 120441 (Continued) **1000660695**

month, and accumulates 1000 kg or less of hazardous waste at any time; or generates 1 kg or less of acutely hazardous waste per calendar month, and accumulates at any time: 1 kg or less of acutely hazardous waste; or 100 kg or less of any residue or contaminated soil, waste or other debris resulting from the cleanup of a spill, into or on any land or water, of acutely hazardous waste; or generates 100 kg or less of any residue or contaminated soil, waste or other debris resulting from the cleanup of a spill, into or on any land or water, of acutely hazardous waste during any calendar month, and accumulates at any time: 1 kg or less of acutely hazardous waste; or 100 kg or less of any residue or contaminated soil, waste or other debris resulting from the cleanup of a spill, into or on any land or water, of acutely hazardous waste

Owner/Operator Summary:

Owner/operator name:	EQUILION ENTERPRISES LLC DBA SHELL OIL P
Owner/operator address:	12700 NORTHBOROUGH DR NOB 300G04 - RACHEL HULL HOUSTON, TX 77067
Owner/operator country:	US
Owner/operator telephone:	Not reported
Legal status:	Private
Owner/Operator Type:	Operator
Owner/Op start date:	08/12/1996
Owner/Op end date:	Not reported

Handler Activities Summary:

U.S. importer of hazardous waste:	No
Mixed waste (haz. and radioactive):	No
Recycler of hazardous waste:	No
Transporter of hazardous waste:	No
Treater, storer or disposer of HW:	No
Underground injection activity:	No
On-site burner exemption:	No
Furnace exemption:	No
Used oil fuel burner:	No
Used oil processor:	No
User oil refiner:	No
Used oil fuel marketer to burner:	No
Used oil Specification marketer:	No
Used oil transfer facility:	No
Used oil transporter:	No
Off-site waste receiver:	Commercial status unknown

Historical Generators:

Date form received by agency:	12/31/2007
Facility name:	SHELL STATION 120441
Classification:	Not a generator, verified
Date form received by agency:	12/31/2005
Facility name:	SHELL STATION 120441
Classification:	Not a generator, verified
Date form received by agency:	12/31/2003
Facility name:	SHELL STATION 120441
Classification:	Not a generator, verified

SHELL STATION 120441 (Continued) **1000660695**

Violation Status: No violations found

FINDS:

Registry ID: 110005373700

Environmental Interest/Information System
Washington Facility / Site Identification System (WA-FSIS) provides a means to query and display data maintained by the Washington Department of Ecology. This system contains key information for each facility/site that is currently, or has been, of interest to the Air Quality, Dam Safety, Hazardous Waste, Toxics Cleanup, and Water Quality Programs.

RCRAInfo is a national information system that supports the Resource Conservation and Recovery Act (RCRA) program through the tracking of events and activities related to facilities that generate, transport, and treat, store, or dispose of hazardous waste. RCRAInfo allows RCRA program staff to track the notification, permit, compliance, and corrective action activities required under RCRA.

CSCSL:

Facility ID:	51994197
Facility Type:	VCP
Region:	Northwest
Ecology Status Code:	3
Entered Date:	12/23/2008
Updated Date:	1/14/2009
Brownfield Status:	0
Rank Status:	Not reported
PSI Status:	Not reported
Clean Method:	Not reported
Drinking Water Type:	Not reported
Cleanup Standard:	Not reported
Acres Remediated:	Not reported
Latitude:	47.66119
Longitude:	-122.318617
Lat/Long:	47.66119 / -122.318617
Lat/Long (dms):	47 39 40.284 / -122 19 7.021
Media Status Desc:	1/1/0001
Affected Media:	Groundwater
Affected Media Status:	Confirmed
Pesticides:	Not reported
Petroleum Products:	Confirmed
Phenolic Compounds:	Not reported
Reactive Wastes:	Not reported
Corrosive Wastes:	Not reported
Radioactive Wastes:	Not reported
Asbestos:	Not reported
Responsible Unit:	NORTHWEST
Arsenic Code:	Not reported
MTBE Code:	Confirmed
UXO Code:	Not reported
Dioxin:	Not reported
Non-Halogenated Solvents:	Not reported
Base/Neutral/Acid Organics:	Not reported

SHELL STATION 120441 (Continued) **1000660695**

Halogenated Organic Compounds:	Not reported
EPA Priority Pollutants - Metals and Cyanide:	Not reported
Metals - Other non-priority pollutant medals:	Not reported
Polychlorinated biPhenyls (PCBs):	Not reported
Polynuclear Aromatic Hydrocarbons (PAH):	Not reported
Conventional Contaminants, Organic:	Not reported
Conventional Contaminants, Inorganic:	Not reported
Tibutyl Tin Contaminant Group:	Not reported
Bioassay/Benthic Failures Contaminant Group:	Not reported
Wood Debris Contaminant Group:	Not reported
Other Deleterious Substance Group:	Not reported
Ecology Site Status (MTCA cleanup process):	RA in Progress

Facility ID:	51994197
Facility Type:	VCP
Region:	Northwest
Ecology Status Code:	3
Entered Date:	12/23/2008
Updated Date:	1/14/2009
Brownfield Status:	0
Rank Status:	Not reported
PSI Status:	Not reported
Clean Method:	Not reported
Drinking Water Type:	Not reported
Cleanup Standard:	Not reported
Acres Remediated:	Not reported
Latitude:	47.66119
Longitude:	-122.318617
Lat/Long:	47.66119 / -122.318617
Lat/Long (dms):	47 39 40.284 / -122 19 7.021
Media Status Desc:	12/23/2008
Affected Media:	Soil
Affected Media Status:	Confirmed
Pesticides:	Not reported
Petroleum Products:	Confirmed
Phenolic Compounds:	Not reported
Reactive Wastes:	Not reported
Corrosive Wastes:	Not reported
Radioactive Wastes:	Not reported
Asbestos:	Not reported
Responsible Unit:	NORTHWEST
Arsenic Code:	Not reported
MTBE Code:	Not reported
UXO Code:	Not reported
Dioxin:	Not reported
Non-Halogenated Solvents:	Not reported
Base/Neutral/Acid Organics:	Not reported
Halogenated Organic Compounds:	Not reported
EPA Priority Pollutants - Metals and Cyanide:	Not reported
Metals - Other non-priority pollutant medals:	Not reported
Polychlorinated biPhenyls (PCBs):	Not reported
Polynuclear Aromatic Hydrocarbons (PAH):	Not reported
Conventional Contaminants, Organic:	Not reported
Conventional Contaminants, Inorganic:	Not reported
Tibutyl Tin Contaminant Group:	Not reported
Bioassay/Benthic Failures Contaminant Group:	Not reported
Wood Debris Contaminant Group:	Not reported

SHELL STATION 120441 (Continued) **1000660695**

Other Deleterious Substance Group: Not reported
Ecology Site Status (MTCA cleanup process): RA in Progress

ALLSITES:
Facility Id: 51994197
Latitude: 47.661189999999998
Longitude: -122.318617
Geographic location identifier (alias facid): 51994197
Facility Name: Shell Station 120441
Latitude Decimal Degrees: 47.661189999999998
Longitude Decimal Degrees: -122.318617
Coordinate Point Areal Extent Code: 99
Horizontal Accuracy Code: 6
Coordinate Point Geographic Position Code: 8
Location Verified Code: N

Geographic Location Identifier (Alias Facid): 51994197
Interaction (Aka Env Int) Type Code: VOLCLNST
Interaction (Aka Env Int) Description: Voluntary Cleanup Sites
Interaction Status: A
Federal Program Indentifier: NW2029
Interaction Start Date: 12/22/2008
Interaction End Date: Not reported
prgm_facil: Shell 1013 45th, Seattle
cur_sys_pr: TOXICS
cur_sys_nm: ISIS

Geographic Location Identifier (Alias Facid): 51994197
Interaction (Aka Env Int) Type Code: HWOTHER
Interaction (Aka Env Int) Description: Haz Waste Management Activity
Interaction Status: I
Federal Program Indentifier: WAD988503827
Interaction Start Date: 12/31/2002
Interaction End Date: 12/31/2006
prgm_facil: Not reported
cur_sys_pr: HAZWASTE
cur_sys_nm: TURBOWASTE

Geographic Location Identifier (Alias Facid): 51994197
Interaction (Aka Env Int) Type Code: UST
Interaction (Aka Env Int) Description: Underground Storage Tank
Interaction Status: A
Federal Program Indentifier: 3322
Interaction Start Date: 1/1/1978
Interaction End Date: Not reported
prgm_facil: SPE Properties 9, LLC
cur_sys_pr: TOXICS
cur_sys_nm: ISIS

Geographic Location Identifier (Alias Facid): 51994197
Interaction (Aka Env Int) Type Code: TIER2
Interaction (Aka Env Int) Description: Emergency/Haz Chem Rpt TIER2
Interaction Status: I
Federal Program Indentifier: WAD988503827
Interaction Start Date: 1/1/1991
Interaction End Date: 7/4/1776
prgm_facil: Not reported

SHELL STATION 120441 (Continued) **1000660695**

cur_sys_pr:	HAZWASTE
cur_sys_nm:	EPCRA

Geographic Location Identifier (Alias Facid):	51994197
Interaction (Aka Env Int) Type Code:	HWG
Interaction (Aka Env Int) Description:	Hazardous Waste Generator
Interaction Status:	I
Federal Program Indentifier:	WAD988503827
Interaction Start Date:	3/16/1992
Interaction End Date:	2/27/2004
prgm_facil:	Not reported
cur_sys_pr:	HAZWASTE
cur_sys_nm:	TURBOWASTE

Geographic Location Identifier (Alias Facid):	51994197
Interaction (Aka Env Int) Type Code:	LUST
Interaction (Aka Env Int) Description:	LUST Facility
Interaction Status:	A
Federal Program Indentifier:	3322
Interaction Start Date:	8/13/1990
Interaction End Date:	Not reported
prgm_facil:	Not reported
cur_sys_pr:	TOXICS
cur_sys_nm:	ISIS

Geographic Location Identifier (Alias Facid):	51994197
Interaction (Aka Env Int) Type Code:	HWG
Interaction (Aka Env Int) Description:	Hazardous Waste Generator
Interaction Status:	A
Federal Program Indentifier:	WAD988503827
Interaction Start Date:	12/31/2006
Interaction End Date:	Not reported
prgm_facil:	Not reported
cur_sys_pr:	HAZWASTE
cur_sys_nm:	TURBOWASTE

LUST:

edr_fstat:	WA
edr_fzip:	981054613
edr_fcnty:	KING
edr_zip:	98105-4613
FS ID:	51994197
Facility ID:	3322
Facility Status:	Cleanup Started
Release ID:	1931
Affected Media:	Ground Water
Alternate Name:	SHELL 45475
Release Notification Date:	8/13/1990
Release Status Date:	6/1/1995
Site Response Unit Code:	NORTHWEST
Lat/Long:	47.66119 / -122.318617

edr_fstat:	WA
edr_fzip:	981054613
edr_fcnty:	KING
edr_zip:	98105-4613

SHELL STATION 120441 (Continued) **1000660695**

FS ID:	51994197
Facility ID:	3322
Facility Status:	Cleanup Started
Release ID:	1931
Affected Media:	Soil
Alternate Name:	SHELL 45475
Release Notification Date:	8/13/1990
Release Status Date:	6/1/1995
Site Response Unit Code:	NORTHWEST
Lat/Long:	47.66119 / -122.318617

WA MANIFEST:

Facility Site ID Number:	51994197
SWC Desc:	D001, D018
FWC Desc:	Not reported
Form Comm:	Not reported
Data Year:	2008
Permit by Rule:	False
Treatment by Generator:	False
Mixed radioactive waste:	False
Importer of hazardous waste:	False
Immediate recycler:	False
Treatment/Storage/Disposal/Recycling Facility:	False
Generator of dangerous fuel waste:	False
Generator marketing to burner:	False
"Other marketers (i.e., blender, distributor, etc.)":	False
Utility boiler burner:	False
Industry boiler burner:	False
Industrial Furnace:	False
Smelter defferal:	False
Universal waste - batteries - generate:	False
Universal waste - thermostats - generate:	False
Universal waste - mercury - generate:	False
Universal waste - lamps - generate:	False
Universal waste - batteries - accumulate:	False
Universal waste - thermostats - accumulate:	False
Universal waste - mercury - accumulate:	False
Universal waste - lamps - accumulate:	False
Destination Facility for Universal Waste:	False
Off-specification used oil burner - utility boiler:	False
Off-specification used oil burner - industrial boiler:	False
Off-specification used oil burner - industrial furnace:	False
EPA ID:	WAD988503827
Facility Address 2:	Not reported
TAX REG NBR:	409019185
NAICS CD:	447110
BUSINESS TYPE:	GASOLINE SERVICE STATION
MAIL NAME:	Shell Oil Products US
MAIL ADDR LINE1:	12700 NORTHBOROUGH DR
MAIL ADDR LINE2:	NOB 300G04 - RACHEL HULL
MAIL CITY,ST,ZIP:	HOUSTON, TX 77067-2508
MAIL COUNTRY:	UNITED STATES
LEGAL ORG NAME:	Equilon Enterprises LLC dba Shell Oil Pr
LEGAL ORG TYPE:	Private
LEGAL ADDR LINE1:	PO BOX 2099
LEGAL ADDR LINE2:	NOB 300G04
LEGAL CITY,ST,ZIP:	HOUSTON, TX 77252-2099

SHELL STATION 120441 (Continued) **1000660695**

LEGAL COUNTRY:	UNITED STATES
LEGAL PHONE NBR:	281-874-2224
LEGAL EFFECTIVE DATE:	8/1/1998
LAND ORG NAME:	Equilon Enterprises LLC dba Shell Oil Pr
LAND ORG TYPE:	Private
LAND PERSON NAME:	Not reported
LAND ADDR LINE1:	PO Box 2099
LAND ADDR LINE2:	NOB 300G04
LAND CITY,ST,ZIP:	HOUSTON, TX 77252-2099
LAND COUNTRY:	UNITED STATES
LAND PHONE NBR:	281-874-2224
OPERATOR ORG NAME:	Equilion Enterprises LLC dba Shell Oil P
OPERATOR ORG TYPE:	Private
OPERATOR ADDR LINE1:	12700 NORTHBOROUGH DR
OPERATOR ADDR LINE2:	300F08
OPERATOR CITY,ST,ZIP:	HOUSTON, TX 77067-2058
OPERATOR COUNTRY:	UNITED STATES
OPERATOR PHONE NBR:	281-874-2247
OPERATOR EFFECTIVE DATE:	8/12/1996
SITE CONTACT NAME:	RAY E WALDING
SITE CONTACT ADDR LINE1:	12700 NORTHBOROUGH DR
SITE CONTACT ADDR LINE2:	300F08
SITE CONTACT ZIP:	HOUSTON, TX 77067-2058
SITE CONTACT COUNTRY:	UNITED STATES
SITE CONTACT PHONE NBR:	281-874-2247
SITE CONTACT EMAIL:	RAY.WALDING@SHELL.COM
FORM CONTACT NAME:	Jeanne Traylor
FORM CONTACT ADDR LINE1:	12700 NORTHBOROUGH DR
FORM CONTACT ADDR LINE2:	NOB 300G03
FORM CONTACT CITY,ST,ZIP:	HOUSTON, TX 77067-2508
FORM CONTACT COUNTRY:	UNITED STATES
FORM CONTACT PHONE NBR:	(281)874-2224
FORM CONTACT EMAIL:	jeanne.traylor@shell.com
GEN STATUS CD:	MQG
MONTHLY GENERATION:	False
BATCH GENERATION:	False
ONE TIME GENERATION:	False
TRANSPORTS OWN WASTE:	False
TRANSPORTS OTHRS WASTE:	False
RECYCLER ONSITE:	False
TRANSFER FACILITY:	False
OTHER EXEMPTION:	Not reported
UW BATTERY GEN:	False
USED OIL TRANSPORTER:	False
USED OIL TRANSFER FACLTY:	False
USED OIL PROCESSOR:	False
USED OIL REREFINER:	False
USED OIL FUEL MRKTR DIRECTS SHPMNTS:	False
USED OIL FUEL MRKTR MEETS SPECS:	False

Facility Site ID Number:	51994197
SWC Desc:	Not reported
FWC Desc:	D001
Form Comm:	NO RCRA HAZARDOUS WASTE GENERATED IN 2005.
Data Year:	Not reported
Permit by Rule:	False
Treatment by Generator:	False

SHELL STATION 120441 (Continued) **1000660695**

Mixed radioactive waste:	False
Importer of hazardous waste:	False
Immediate recycler:	False
Treatment/Storage/Disposal/Recycling Facility:	False
Generator of dangerous fuel waste:	False
Generator marketing to burner:	False
"Other marketers (i.e., blender, distributor, etc.)":	False
Utility boiler burner:	False
Industry boiler burner:	False
Industrial Furnace:	False
Smelter defferal:	False
Universal waste - batteries - generate:	False
Universal waste - thermostats - generate:	False
Universal waste - mercury - generate:	False
Universal waste - lamps - generate:	False
Universal waste - batteries - accumulate:	False
Universal waste - thermostats - accumulate:	False
Universal waste - mercury - accumulate:	False
Universal waste - lamps - accumulate:	False
Destination Facility for Universal Waste:	False
Off-specification used oil burner - utility boiler:	False
Off-specification used oil burner - industrial boiler:	False
Off-specification used oil burner - industrial furnace:	False
EPA ID:	WAD988503827
Facility Address 2:	Not reported
TAX REG NBR:	409019185
NAICS CD:	447110
BUSINESS TYPE:	GASOLINE SERVICE STATION
MAIL NAME:	Shell Oil Products US
MAIL ADDR LINE1:	12700 NORTHBOROUGH DR
MAIL ADDR LINE2:	NOB 300G04 - RACHEL HULL
MAIL CITY,ST,ZIP:	HOUSTON, TX 77067-2508
MAIL COUNTRY:	UNITED STATES
LEGAL ORG NAME:	Equilon Enterprises LLC dba Shell Oil Pr
LEGAL ORG TYPE:	Private
LEGAL ADDR LINE1:	PO BOX 2099
LEGAL ADDR LINE2:	NOB 300G04
LEGAL CITY,ST,ZIP:	HOUSTON, TX 77252-2099
LEGAL COUNTRY:	UNITED STATES
LEGAL PHONE NBR:	281-874-2224
LEGAL EFFECTIVE DATE:	8/1/1998
LAND ORG NAME:	Equilon Enterprises LLC dba Shell Oil Pr
LAND ORG TYPE:	Private
LAND PERSON NAME:	Not reported
LAND ADDR LINE1:	PO Box 2099
LAND ADDR LINE2:	NOB 300G04
LAND CITY,ST,ZIP:	HOUSTON, TX 77252-2099
LAND COUNTRY:	UNITED STATES
LAND PHONE NBR:	281-874-2224
OPERATOR ORG NAME:	Equilion Enterprises LLC dba Shell Oil P
OPERATOR ORG TYPE:	Private
OPERATOR ADDR LINE1:	12700 NORTHBOROUGH DR
OPERATOR ADDR LINE2:	300F08
OPERATOR CITY,ST,ZIP:	HOUSTON, TX 77067-2058
OPERATOR COUNTRY:	UNITED STATES
OPERATOR PHONE NBR:	281-874-2247
OPERATOR EFFECTIVE DATE:	08/12/96

SHELL STATION 120441 (Continued) **1000660695**

SITE CONTACT NAME:	RAY E WALDING
SITE CONTACT ADDR LINE1:	12700 NORTHBOROUGH DR
SITE CONTACT ADDR LINE2:	300F08
SITE CONTACT ZIP:	HOUSTON, TX 77067-2058
SITE CONTACT COUNTRY:	UNITED STATES
SITE CONTACT PHONE NBR:	281-874-2247
SITE CONTACT EMAIL:	RAY.WALDING@SHELL.COM
FORM CONTACT NAME:	RACHEL HULL
FORM CONTACT ADDR LINE1:	12700 NORTHBOROUGH DR
FORM CONTACT ADDR LINE2:	NOB 300G03
FORM CONTACT CITY,ST,ZIP:	HOUSTON, TX 77067-2508
FORM CONTACT COUNTRY:	UNITED STATES
FORM CONTACT PHONE NBR:	(281)874-2224
FORM CONTACT EMAIL:	RACHEL.HULL@SHELL.COM
GEN STATUS CD:	SQG
MONTHLY GENERATION:	False
BATCH GENERATION:	False
ONE TIME GENERATION:	False
TRANSPORTS OWN WASTE:	False
TRANSPORTS OTHRS WASTE:	False
RECYCLER ONSITE:	False
TRANSFER FACILITY:	False
OTHER EXEMPTION:	Not reported
UW BATTERY GEN:	False
USED OIL TRANSPORTER:	False
USED OIL TRANSFER FACLTY:	False
USED OIL PROCESSOR:	False
USED OIL REREFINER:	False
USED OIL FUEL MRKTR DIRECTS SHPMNTS:	False
USED OIL FUEL MRKTR MEETS SPECS:	False

Facility Site ID Number:	51994197
SWC Desc:	Not reported
FWC Desc:	D001
Form Comm:	Not reported
Data Year:	2009
Permit by Rule:	False
Treatment by Generator:	False
Mixed radioactive waste:	False
Importer of hazardous waste:	False
Immediate recycler:	False
Treatment/Storage/Disposal/Recycling Facility:	False
Generator of dangerous fuel waste:	False
Generator marketing to burner:	False
"Other marketers (i.e., blender, distributor, etc.)":	False
Utility boiler burner:	False
Industry boiler burner:	False
Industrial Furnace:	False
Smelter defferal:	False
Universal waste - batteries - generate:	False
Universal waste - thermostats - generate:	False
Universal waste - mercury - generate:	False
Universal waste - lamps - generate:	False
Universal waste - batteries - accumulate:	False
Universal waste - thermostats - accumulate:	False
Universal waste - mercury - accumulate:	False
Universal waste - lamps - accumulate:	False

SHELL STATION 120441 (Continued) **1000660695**

Destination Facility for Universal Waste:	False
Off-specification used oil burner - utility boiler:	False
Off-specification used oil burner - industrial boiler:	False
Off-specification used oil burner - industrial furnace:	False
EPA ID:	WAD988503827
Facility Address 2:	Not reported
TAX REG NBR:	409019185
NAICS CD:	447110
BUSINESS TYPE:	GASOLINE SERVICE STATION
MAIL NAME:	Shell Oil Products US
MAIL ADDR LINE1:	12700 NORTHBOROUGH DR
MAIL ADDR LINE2:	NOB 300G04 - RACHEL HULL
MAIL CITY,ST,ZIP:	HOUSTON, TX 77067-2508
MAIL COUNTRY:	UNITED STATES
LEGAL ORG NAME:	Equilon Enterprises LLC dba Shell Oil Pr
LEGAL ORG TYPE:	Private
LEGAL ADDR LINE1:	PO BOX 2099
LEGAL ADDR LINE2:	NOB 300G04
LEGAL CITY,ST,ZIP:	HOUSTON, TX 77252-2099
LEGAL COUNTRY:	UNITED STATES
LEGAL PHONE NBR:	281-874-2224
LEGAL EFFECTIVE DATE:	8/1/1998
LAND ORG NAME:	Equilon Enterprises LLC dba Shell Oil Pr
LAND ORG TYPE:	Private
LAND PERSON NAME:	Not reported
LAND ADDR LINE1:	PO Box 2099
LAND ADDR LINE2:	NOB 300G04
LAND CITY,ST,ZIP:	HOUSTON, TX 77252-2099
LAND COUNTRY:	UNITED STATES
LAND PHONE NBR:	281-874-2224
OPERATOR ORG NAME:	Equilion Enterprises LLC dba Shell Oil P
OPERATOR ORG TYPE:	Private
OPERATOR ADDR LINE1:	12700 NORTHBOROUGH DR
OPERATOR ADDR LINE2:	300F08
OPERATOR CITY,ST,ZIP:	HOUSTON, TX 77067-2058
OPERATOR COUNTRY:	UNITED STATES
OPERATOR PHONE NBR:	281-874-2247
OPERATOR EFFECTIVE DATE:	8/12/1996
SITE CONTACT NAME:	RAY E WALDING
SITE CONTACT ADDR LINE1:	12700 NORTHBOROUGH DR
SITE CONTACT ADDR LINE2:	300F08
SITE CONTACT ZIP:	HOUSTON, TX 77067-2058
SITE CONTACT COUNTRY:	UNITED STATES
SITE CONTACT PHONE NBR:	281-874-2247
SITE CONTACT EMAIL:	RAY.WALDING@SHELL.COM
FORM CONTACT NAME:	Jeanne Traylor
FORM CONTACT ADDR LINE1:	P O Box 3127, Rm 685
FORM CONTACT CITY,ST,ZIP:	HOUSTON, TX 77253
FORM CONTACT COUNTRY:	UNITED STATES
FORM CONTACT PHONE NBR:	713-241-6992
FORM CONTACT EMAIL:	jeanne.traylor@shell.com
GEN STATUS CD:	MQG
MONTHLY GENERATION:	False
BATCH GENERATION:	True
ONE TIME GENERATION:	False
TRANSPORTS OWN WASTE:	False
TRANSPORTS OTHRS WASTE:	False

SHELL STATION 120441 (Continued) **1000660695**

RECYCLER ONSITE:	False
TRANSFER FACILITY:	False
OTHER EXEMPTION:	Not reported
UW BATTERY GEN:	False
USED OIL TRANSPORTER:	False
USED OIL TRANSFER FACLTY:	False
USED OIL PROCESSOR:	False
USED OIL REREFINER:	False
USED OIL FUEL MRKTR DIRECTS SHPMNTS:	False
USED OIL FUEL MRKTR MEETS SPECS:	False

Facility Site ID Number:	51994197
SWC Desc:	Not reported
FWC Desc:	D001
Form Comm:	NO RCRA HAZARDOUS WASTE GENERATED IN 2005.
Data Year:	Not reported
Permit by Rule:	No
Treatment by Generator:	No
Mixed radioactive waste:	No
Importer of hazardous waste:	No
Immediate recycler:	No
Treatment/Storage/Disposal/Recycling Facility:	No
Generator of dangerous fuel waste:	No
Generator marketing to burner:	No
"Other marketers (i.e., blender, distributor, etc.)":	No
Utility boiler burner:	No
Industry boiler burner:	No
Industrial Furnace:	No
Smelter defferal:	No
Universal waste - batteries - generate:	No
Universal waste - thermostats - generate:	No
Universal waste - mercury - generate:	No
Universal waste - lamps - generate:	No
Universal waste - batteries - accumulate:	No
Universal waste - thermostats - accumulate:	No
Universal waste - mercury - accumulate:	No
Universal waste - lamps - accumulate:	No
Destination Facility for Universal Waste:	No
Off-specification used oil burner - utility boiler:	No
Off-specification used oil burner - industrial boiler:	No
Off-specification used oil burner - industrial furnace:	No
EPA ID:	WAD988503827
Facility Address 2:	Not reported
TAX REG NBR:	409019185
NAICS CD:	447110
BUSINESS TYPE:	GASOLINE SERVICE STATION
MAIL NAME:	Shell Oil Products US
MAIL ADDR LINE1:	12700 NORTHBOROUGH DR
MAIL ADDR LINE2:	NOB 300G03 - RACHEL WILLIAMSON
MAIL CITY,ST,ZIP:	HOUSTON, TX 77067-2508
MAIL COUNTRY:	UNITED STATES
LEGAL ORG NAME:	Equilon Enterprises LLC dba Shell Oil Pr
LEGAL ORG TYPE:	Private
LEGAL ADDR LINE1:	PO BOX 2099
LEGAL ADDR LINE2:	NOB 300G03
LEGAL CITY,ST,ZIP:	HOUSTON, TX 77252-2099
LEGAL COUNTRY:	UNITED STATES

SHELL STATION 120441 (Continued) **1000660695**

LEGAL PHONE NBR:	281-874-2224
LEGAL EFFECTIVE DATE:	8/1/1998
LAND ORG NAME:	Equilon Enterprises LLC dba Shell Oil Pr
LAND ORG TYPE:	Private
LAND PERSON NAME:	Not reported
LAND ADDR LINE1:	PO Box 2099
LAND ADDR LINE2:	NOB 300G03
LAND CITY,ST,ZIP:	HOUSTON, TX 77252-2099
LAND COUNTRY:	UNITED STATES
LAND PHONE NBR:	281-874-2224
OPERATOR ORG NAME:	Equilion Enterprises LLC dba Shell Oil P
OPERATOR ORG TYPE:	Private
OPERATOR ADDR LINE1:	12700 NORTHBOROUGH DR
OPERATOR ADDR LINE2:	300F07
OPERATOR CITY,ST,ZIP:	HOUSTON, TX 77067-2058
OPERATOR COUNTRY:	UNITED STATES
OPERATOR PHONE NBR:	281-874-2238
OPERATOR EFFECTIVE DATE:	8/12/1996
SITE CONTACT NAME:	DON F WISDOM
SITE CONTACT ADDR LINE1:	12700 NORTHBOROUGH DR
SITE CONTACT ADDR LINE2:	300F07
SITE CONTACT ZIP:	HOUSTON, TX 77067-2058
SITE CONTACT COUNTRY:	UNITED STATES
SITE CONTACT PHONE NBR:	281-874-2238
SITE CONTACT EMAIL:	DON.F.WISDOM@SHELL.COM
FORM CONTACT NAME:	RACHEL WILLIAMSON
FORM CONTACT ADDR LINE1:	12700 NORTHBOROUGH DR
FORM CONTACT ADDR LINE2:	NOB 300G03
FORM CONTACT CITY,ST,ZIP:	HOUSTON, TX 77067-2508
FORM CONTACT COUNTRY:	UNITED STATES
FORM CONTACT PHONE NBR:	(281)874-2224
FORM CONTACT EMAIL:	RACHEL.WILLIAMSON@SHELL.COM
GEN STATUS CD:	XQG
MONTHLY GENERATION:	No
BATCH GENERATION:	No
ONE TIME GENERATION:	No
TRANSPORTS OWN WASTE:	No
TRANSPORTS OTHRS WASTE:	No
RECYCLER ONSITE:	No
TRANSFER FACILITY:	No
OTHER EXEMPTION:	Not reported
UW BATTERY GEN:	No
USED OIL TRANSPORTER:	No
USED OIL TRANSFER FACLTY:	No
USED OIL PROCESSOR:	No
USED OIL REREFINER:	No
USED OIL FUEL MRKTR DIRECTS SHPMNTS:	No
USED OIL FUEL MRKTR MEETS SPECS:	No

Facility Site ID Number:	51994197
SWC Desc:	Not reported
FWC Desc:	D001
Form Comm:	NO RCRA HAZARDOUS WASTE GENERATED IN 2005.
Data Year:	Not reported
Permit by Rule:	FALSE
Treatment by Generator:	FALSE
Mixed radioactive waste:	FALSE

SHELL STATION 120441 (Continued) **1000660695**

Importer of hazardous waste:	FALSE
Immediate recycler:	FALSE
Treatment/Storage/Disposal/Recycling Facility:	FALSE
Generator of dangerous fuel waste:	FALSE
Generator marketing to burner:	FALSE
"Other marketers (i.e., blender, distributor, etc.)":	FALSE
Utility boiler burner:	FALSE
Industry boiler burner:	FALSE
Industrial Furnace:	FALSE
Smelter defferal:	FALSE
Universal waste - batteries - generate:	FALSE
Universal waste - thermostats - generate:	FALSE
Universal waste - mercury - generate:	FALSE
Universal waste - lamps - generate:	FALSE
Universal waste - batteries - accumulate:	FALSE
Universal waste - thermostats - accumulate:	FALSE
Universal waste - mercury - accumulate:	FALSE
Universal waste - lamps - accumulate:	FALSE
Destination Facility for Universal Waste:	FALSE
Off-specification used oil burner - utility boiler:	FALSE
Off-specification used oil burner - industrial boiler:	FALSE
Off-specification used oil burner - industrial furnace:	FALSE
EPA ID:	WAD988503827
Facility Address 2:	Not reported
TAX REG NBR:	409019185
NAICS CD:	447110
BUSINESS TYPE:	GASOLINE SERVICE STATION
MAIL NAME:	Shell Oil Products US
MAIL ADDR LINE1:	12700 NORTHBOROUGH DR
MAIL ADDR LINE2:	NOB 300G04 - RACHEL HULL
MAIL CITY,ST,ZIP:	HOUSTON, TX 77067-2508
MAIL COUNTRY:	UNITED STATES
LEGAL ORG NAME:	Equilon Enterprises LLC dba Shell Oil Pr
LEGAL ORG TYPE:	Private
LEGAL ADDR LINE1:	PO BOX 2099
LEGAL ADDR LINE2:	NOB 300G04
LEGAL CITY,ST,ZIP:	HOUSTON, TX 77252-2099
LEGAL COUNTRY:	UNITED STATES
LEGAL PHONE NBR:	281-874-2224
LEGAL EFFECTIVE DATE:	8/1/1998
LAND ORG NAME:	Equilon Enterprises LLC dba Shell Oil Pr
LAND ORG TYPE:	Private
LAND PERSON NAME:	Not reported
LAND ADDR LINE1:	PO Box 2099
LAND ADDR LINE2:	NOB 300G04
LAND CITY,ST,ZIP:	HOUSTON, TX 77252-2099
LAND COUNTRY:	UNITED STATES
LAND PHONE NBR:	281-874-2224
OPERATOR ORG NAME:	Equilion Enterprises LLC dba Shell Oil P
OPERATOR ORG TYPE:	Private
OPERATOR ADDR LINE1:	12700 NORTHBOROUGH DR
OPERATOR ADDR LINE2:	300F07
OPERATOR CITY,ST,ZIP:	HOUSTON, TX 77067-2058
OPERATOR COUNTRY:	UNITED STATES
OPERATOR PHONE NBR:	281-874-2238
OPERATOR EFFECTIVE DATE:	8/12/1996
SITE CONTACT NAME:	DON F WISDOM

SHELL STATION 120441 (Continued) **1000660695**

SITE CONTACT ADDR LINE1: 12700 NORTHBOROUGH DR
SITE CONTACT ADDR LINE2: 300F07
SITE CONTACT ZIP: HOUSTON, TX 77067-2058
SITE CONTACT COUNTRY: UNITED STATES
SITE CONTACT PHONE NBR: 281-874-2238
SITE CONTACT EMAIL: DON.F.WISDOM@SHELL.COM
FORM CONTACT NAME: RACHEL HULL
FORM CONTACT ADDR LINE1: 12700 NORTHBOROUGH DR
FORM CONTACT ADDR LINE2: NOB 300G03
FORM CONTACT CITY,ST,ZIP: HOUSTON, TX 77067-2508
FORM CONTACT COUNTRY: UNITED STATES
FORM CONTACT PHONE NBR: (281)874-2224
FORM CONTACT EMAIL: RACHEL.HULL@SHELL.COM
GEN STATUS CD: SQG
MONTHLY GENERATION: FALSE
BATCH GENERATION: FALSE
ONE TIME GENERATION: FALSE
TRANSPORTS OWN WASTE: FALSE
TRANSPORTS OTHRS WASTE: FALSE
RECYCLER ONSITE: FALSE
TRANSFER FACILITY: FALSE
OTHER EXEMPTION: Not reported
UW BATTERY GEN: FALSE
USED OIL TRANSPORTER: FALSE
USED OIL TRANSFER FACLTY: FALSE
USED OIL PROCESSOR: FALSE
USED OIL REREFINER: FALSE
USED OIL FUEL MRKTR DIRECTS SHPMNTS: FALSE
USED OIL FUEL MRKTR MEETS SPECS: FALSE

Click this hyperlink while viewing on your computer to access additional WA MANIFEST: detail in the EDR Site Report.

SPILLS:

Facility ID: 517751
Medium: Not reported
Material Desc: PETROLEUM - GASOLINE
Material Qty: 3
Material Units: GALLON
Date Received: 5/1/2001
Contact Name: GENERAL TRANPSORT

Facility ID: 602860
Medium: Not reported
Material Desc: PETROLEUM - GASOLINE
Material Qty: 10
Material Units: GALLON
Date Received: 12/23/2007 4:16:00 AM
Contact Name: HAWQ

VCP:

edr_fstat: WA
edr_fzip: 98105
edr_fcnty: KING
edr_zip: 98105-4613
Facility ID: 51994197

SHELL STATION 120441 (Continued) **1000660695**

VCP Status:	VCP
VCP:	Not reported
Ecology Status:	RA in Progress
NFA Type:	RA in Progress
Date NFA:	RA in Progress
Rank:	RA in Progress

edr_fstat:	WA
edr_fzip:	98105
edr_fcnty:	KING
edr_zip:	98105-4613
Facility ID:	51994197
VCP Status:	VCP
VCP:	Not reported
Ecology Status:	RA in Progress
NFA Type:	RA in Progress
Date NFA:	RA in Progress
Rank:	RA in Progress

AA111 **SHELL #45475/TEXACO #63 232 0389** **ICR** **S103504113**
NNE **1013 NE 45TH** **N/A**
1/4-1/2 **SEATTLE, WA 98105**
0.458 mi.
2416 ft. **Site 2 of 4 in cluster AA**

Relative:
Higher

Actual:
180 ft.

ICR:

Date Ecology Received Report:	05/14/98
Contaminants Found at Site:	Petroleum products
Media Contaminated:	Groundwater, Soil
Waste Management:	Tank
Region:	North Western
Type of Report Ecology Received:	Interim cleanup report
Site Register Issue:	98-04
County Code:	17
Contact:	Not reported
Report Title:	Not reported

Date Ecology Received Report:	04/16/98
Contaminants Found at Site:	Petroleum products
Media Contaminated:	Groundwater, Soil
Waste Management:	Tank
Region:	North Western
Type of Report Ecology Received:	Interim cleanup report
Site Register Issue:	98-07
County Code:	17
Contact:	Not reported
Report Title:	Not reported

Date Ecology Received Report:	04/12/99
Contaminants Found at Site:	Petroleum products
Media Contaminated:	Groundwater, Soil
Waste Management:	Tank
Region:	North Western
Type of Report Ecology Received:	Interim cleanup report
Site Register Issue:	98-15
County Code:	17
Contact:	Not reported
Report Title:	Not reported

SHELL #45475/TEXACO #63 232 0389 (Continued) **S103504113**

Date Ecology Received Report: 09/20/99
Contaminants Found at Site: Petroleum products
Media Contaminated: Groundwater, Soil
Waste Management: Tank
Region: North Western
Type of Report Ecology Received: Interim cleanup report
Site Register Issue: 98-18
County Code: 17
Contact: Not reported
Report Title: Not reported

Date Ecology Received Report: 01/08/93
Contaminants Found at Site: Petroleum products
Media Contaminated: Groundwater, Soil
Waste Management: Tank
Region: North Western
Type of Report Ecology Received: Interim cleanup report
Site Register Issue: 92-46
County Code: 17
Contact: Not reported
Report Title: Not reported

Date Ecology Received Report: 04/05/93
Contaminants Found at Site: Petroleum products
Media Contaminated: Groundwater, Soil
Waste Management: Tank
Region: North Western
Type of Report Ecology Received: Interim cleanup report
Site Register Issue: 92-49
County Code: 17
Contact: Not reported
Report Title: Not reported

Date Ecology Received Report: 05/28/93
Contaminants Found at Site: Petroleum products
Media Contaminated: Groundwater, Soil
Waste Management: Tank
Region: North Western
Type of Report Ecology Received: Interim cleanup report
Site Register Issue: 93-20
County Code: 17
Contact: Not reported
Report Title: Not reported

Date Ecology Received Report: 06/06/94
Contaminants Found at Site: Petroleum products
Media Contaminated: Groundwater
Waste Management: Tank
Region: North Western
Type of Report Ecology Received: Interim cleanup report
Site Register Issue: 93-27
County Code: 17
Contact: Not reported
Report Title: Not reported

Date Ecology Received Report: 11/30/94
Contaminants Found at Site: Petroleum products

SHELL #45475/TEXACO #63 232 0389 (Continued) **S103504113**

Media Contaminated:	Groundwater
Waste Management:	Tank
Region:	North Western
Type of Report Ecology Received:	Interim cleanup report
Site Register Issue:	93-42
County Code:	17
Contact:	Not reported
Report Title:	Not reported

Date Ecology Received Report:	02/13/95
Contaminants Found at Site:	Petroleum products
Media Contaminated:	Groundwater
Waste Management:	Tank
Region:	North Western
Type of Report Ecology Received:	Interim cleanup report
Site Register Issue:	93-48
County Code:	17
Contact:	Not reported
Report Title:	Not reported

Date Ecology Received Report:	05/11/95
Contaminants Found at Site:	Petroleum products
Media Contaminated:	Groundwater
Waste Management:	Tank
Region:	North Western
Type of Report Ecology Received:	Interim cleanup report
Site Register Issue:	94-03
County Code:	17
Contact:	Not reported
Report Title:	Not reported

Date Ecology Received Report:	12/01/95
Contaminants Found at Site:	Petroleum products
Media Contaminated:	Groundwater, Soil
Waste Management:	Tank
Region:	North Western
Type of Report Ecology Received:	Interim cleanup report
Site Register Issue:	94-15
County Code:	17
Contact:	Not reported
Report Title:	Not reported

Date Ecology Received Report:	11/06/91
Contaminants Found at Site:	Petroleum products
Media Contaminated:	Groundwater
Waste Management:	Tank
Region:	North Western
Type of Report Ecology Received:	Interim cleanup report
Site Register Issue:	92-11
County Code:	17
Contact:	Not reported
Report Title:	Not reported

Date Ecology Received Report:	03/03/92
Contaminants Found at Site:	Petroleum products
Media Contaminated:	Groundwater, Soil
Waste Management:	Tank

SHELL #45475/TEXACO #63 232 0389 (Continued) **S103504113**

Region:	North Western
Type of Report Ecology Received:	Interim cleanup report
Site Register Issue:	92-20
County Code:	17
Contact:	Not reported
Report Title:	Not reported

Date Ecology Received Report:	05/20/92
Contaminants Found at Site:	Petroleum products
Media Contaminated:	Groundwater
Waste Management:	Tank
Region:	North Western
Type of Report Ecology Received:	Interim cleanup report
Site Register Issue:	92-28
County Code:	17
Contact:	Not reported
Report Title:	Not reported

Date Ecology Received Report:	08/03/01
Contaminants Found at Site:	Petroleum products
Media Contaminated:	Groundwater, Soil
Waste Management:	Tank
Region:	North Western
Type of Report Ecology Received:	Interim cleanup report
Site Register Issue:	98-39
County Code:	17
Contact:	Not reported
Report Title:	Sampling - April 2001

Date Ecology Received Report:	12/29/00
Contaminants Found at Site:	Petroleum products
Media Contaminated:	Groundwater, Soil
Waste Management:	Tank
Region:	North Western
Type of Report Ecology Received:	Interim cleanup report
Site Register Issue:	98-32
County Code:	17
Contact:	Not reported
Report Title:	Monitoring - October 2000

Date Ecology Received Report:	04/22/97
Contaminants Found at Site:	Petroleum products
Media Contaminated:	Groundwater, Soil
Waste Management:	Tank
Region:	North Western
Type of Report Ecology Received:	Interim cleanup report
Site Register Issue:	94-51
County Code:	17
Contact:	Not reported
Report Title:	Not reported

Date Ecology Received Report:	10/11/00
Contaminants Found at Site:	Petroleum products
Media Contaminated:	Groundwater, Soil
Waste Management:	Tank
Region:	North Western
Type of Report Ecology Received:	Interim cleanup report

SHELL #45475/TEXACO #63 232 0389 (Continued) **S103504113**

Site Register Issue:	98-29
County Code:	17
Contact:	Not reported
Report Title:	Monitoring - June 2000
Date Ecology Received Report:	03/11/02
Contaminants Found at Site:	Petroleum products
Media Contaminated:	Groundwater, Soil
Waste Management:	Tank
Region:	North Western
Type of Report Ecology Received:	Interim cleanup report
Site Register Issue:	98-46
County Code:	17
Contact:	Not reported
Report Title:	Monitoring - October 2001
Date Ecology Received Report:	11/18/02
Contaminants Found at Site:	Petroleum products
Media Contaminated:	Groundwater, Soil
Waste Management:	Tank
Region:	North Western
Type of Report Ecology Received:	Interim cleanup report
Site Register Issue:	98-54
County Code:	17
Contact:	Not reported
Report Title:	Ground Water Sampling - August 2002

AA112 **UNIVERSITY CHEVROLET** **RCRA-NonGen** **1000431711**
NNE **4501 ROOSEVELT WAY NE** **FINDS** **WAD053807525**
1/4-1/2 **SEATTLE, WA 98107** **ALLSITES**
0.461 mi.
2432 ft. **Site 3 of 4 in cluster AA**

Relative:
Higher

Actual:
181 ft.

RCRA-NonGen:

Date form received by agency:	04/18/1988
Facility name:	UNIVERSITY CHEVROLET
Facility address:	4501 ROOSEVELT WAY NE SEATTLE, WA 98107
EPA ID:	WAD053807525
Contact:	CLYDE HARTLIE
Contact address:	4501 ROOSEVELT WAY NE SEATTLE, WA 98105-4721
Contact country:	US
Contact telephone:	(206)632-4333
Contact email:	Not reported
EPA Region:	10
Classification:	Non-Generator
Description:	Handler: Non-Generators do not presently generate hazardous waste

Owner/Operator Summary:

Owner/operator name:	UNIVERSITY CHEVROLET
Owner/operator address:	4501 ROOSEVELT WAY NE SEATTLE, WA 98105
Owner/operator country:	US
Owner/operator telephone:	Not reported
Legal status:	Private
Owner/Operator Type:	Owner

UNIVERSITY CHEVROLET (Continued) **1000431711**

Owner/Op start date: 04/18/1988
Owner/Op end date: Not reported

Handler Activities Summary:
U.S. importer of hazardous waste: No
Mixed waste (haz. and radioactive): No
Recycler of hazardous waste: No
Transporter of hazardous waste: No
Treater, storer or disposer of HW: No
Underground injection activity: No
On-site burner exemption: No
Furnace exemption: No
Used oil fuel burner: No
Used oil processor: No
User oil refiner: No
Used oil fuel marketer to burner: No
Used oil Specification marketer: No
Used oil transfer facility: No
Used oil transporter: No
Off-site waste receiver: Commercial status unknown

Violation Status: No violations found

FINDS:

Registry ID: 110005322132

Environmental Interest/Information System
RCRAInfo is a national information system that supports the Resource Conservation and Recovery Act (RCRA) program through the tracking of events and activities related to facilities that generate, transport, and treat, store, or dispose of hazardous waste. RCRAInfo allows RCRA program staff to track the notification, permit, compliance, and corrective action activities required under RCRA.

ALLSITES:
Facility Id: 46763576
Latitude: 47.66151
Longitude: -122.31753999999999
Geographic location identifier (alias facid): 46763576
Facility Name: University Chevrolet
Latitude Decimal Degrees: 47.66151
Longitude Decimal Degrees: -122.31753999999999
Coordinate Point Areal Extent Code: 99
Horizontal Accuracy Code: 99
Coordinate Point Geographic Position Code: 99
Location Verified Code: N

Geographic Location Identifier (Alias Facid): 46763576
Interaction (Aka Env Int) Type Code: HWG
Interaction (Aka Env Int) Description: Hazardous Waste Generator
Interaction Status: I
Federal Program Indentifier: WAD053807525
Interaction Start Date: 8/29/1985
Interaction End Date: 4/14/1988
prgm_facil: Not reported

UNIVERSITY CHEVROLET (Continued) **1000431711**

cur_sys_pr: HAZWASTE
cur_sys_nm: TURBOWASTE

---

113 NNW 1/4-1/2 0.468 mi. 2472 ft. | **EXXON 77769 UNIVERSITY PLAZA HOTEL** | **ALLSITES LUST UST** | **U000923163 N/A**
420 NE 45TH
SEATTLE, WA 98105

Relative: Higher

Actual: 232 ft.

ALLSITES:
Facility Id: 74877666
Latitude: 47.6615810370593
Longitude: -122.323113522393
Geographic location identifier (alias facid): 74877666
Facility Name: EXXON 77769 University Plaza Hotel
Latitude Decimal Degrees: 47.661581037099999
Longitude Decimal Degrees: -122.323113522
Coordinate Point Areal Extent Code: 4
Horizontal Accuracy Code: 6
Coordinate Point Geographic Position Code: 8
Location Verified Code: Not reported

Geographic Location Identifier (Alias Facid): 74877666
Interaction (Aka Env Int) Type Code: UST
Interaction (Aka Env Int) Description: Underground Storage Tank
Interaction Status: I
Federal Program Indentifier: 9583
Interaction Start Date: 2/29/2000
Interaction End Date: 5/3/2000
prgm_facil: Not reported
cur_sys_pr: TOXICS
cur_sys_nm: ISIS

Geographic Location Identifier (Alias Facid): 74877666
Interaction (Aka Env Int) Type Code: LUST
Interaction (Aka Env Int) Description: LUST Facility
Interaction Status: A
Federal Program Indentifier: 9583
Interaction Start Date: 12/1/2004
Interaction End Date: Not reported
prgm_facil: Not reported
cur_sys_pr: TOXICS
cur_sys_nm: ISIS

LUST:
edr_fstat: WA
edr_fzip: 981056136
edr_fcnty: KING
edr_zip: 98105-6136
FS ID: 74877666
Facility ID: 9583
Facility Status: Awaiting Cleanup
Release ID: 591970
Affected Media: Soil
Alternate Name: Exxon 7-7769 UNIVERSITY PLAZA HOTEL

EXXON 77769 UNIVERSITY PLAZA HOTEL (Continued) **U000923163**

Release Notification Date: 12/1/2004
Release Status Date: 11/14/2003
Site Response Unit Code: NORTHWEST
Lat/Long: 47.6615810370593 / -122.323113522393

edr_fstat: WA
edr_fzip: 981056136
edr_fcnty: KING
edr_zip: 98105-6136
FS ID: 74877666
Facility ID: 9583
Facility Status: Awaiting Cleanup
Release ID: 591970
Affected Media: Ground Water
Alternate Name: Exxon 7-7769 UNIVERSITY PLAZA HOTEL
Release Notification Date: 12/1/2004
Release Status Date: 11/14/2003
Site Response Unit Code: NORTHWEST
Lat/Long: 47.6615810370593 / -122.323113522393

UST:
Facility ID: 74877666
Site ID: 9583
Lat Deg: 47
Lat Min: 39
Lat Sec: 41.6917334134786
Long Deg: -122
Long Min: 19
Long Sec: 23.2086806148038
UBI: Not reported
Phone Number: Not reported

Tank ID: 24800
Tank Name: 4
Install Date: 12/31/1964
Capacity: 111 TO 1,100 Gallons
Tank Upgrade Date: 1/1/0001
TankSystem Status: Removed
TankSystem Status Change Date: 8/26/1996
Tank Status: Removed
Tank Permit Expiration Date: 1/1/0001
Tank Closure Date: 1/1/0001
Tank Pumping System: Not reported
Tank Spill Prevention: Not reported
Tank Overfill Prevention: Not reported
Tank Material: Steel
Tank Construction: Single Wall Tank
Tank Tightness Test: Not reported
Tank Corrosion Protection: Impressed Current
Pipe Material: Fiberglass
Pipe Construction: Not reported
Pipe Primary Release Detection: Not reported
Pipe Second Release Detection: Not reported
Pipe Corrosion Protection: Not reported
Tank Primary Release Detection: Not reported
Tank Second Release Detection: Not reported
Pipe Tightness Test: Not reported

EXXON 77769 UNIVERSITY PLAZA HOTEL (Continued) **U000923163**

Tank Actual Status Date:	8/6/1996
Tag Number:	Not reported

Tank ID:	24877
Tank Name:	2
Install Date:	12/31/1964
Capacity:	Not reported
Tank Upgrade Date:	1/1/0001
TankSystem Status:	Removed
TankSystem Status Change Date:	8/26/1996
Tank Status:	Removed
Tank Permit Expiration Date:	1/1/0001
Tank Closure Date:	1/1/0001
Tank Pumping System:	Not reported
Tank Spill Prevention:	Not reported
Tank Overfill Prevention:	Not reported
Tank Material:	Steel
Tank Construction:	Single Wall Tank
Tank Tightness Test:	Not reported
Tank Corrosion Protection:	Impressed Current
Pipe Material:	Fiberglass
Pipe Construction:	Not reported
Pipe Primary Release Detection:	Not reported
Pipe Second Release Detection:	Not reported
Pipe Corrosion Protection:	Not reported
Tank Primary Release Detection:	Not reported
Tank Second Release Detection:	Not reported
Pipe Tightness Test:	Not reported
Tank Actual Status Date:	8/6/1996
Tag Number:	Not reported

Tank ID:	24958
Tank Name:	1
Install Date:	12/31/1964
Capacity:	Not reported
Tank Upgrade Date:	1/1/0001
TankSystem Status:	Removed
TankSystem Status Change Date:	8/26/1996
Tank Status:	Removed
Tank Permit Expiration Date:	1/1/0001
Tank Closure Date:	1/1/0001
Tank Pumping System:	Not reported
Tank Spill Prevention:	Not reported
Tank Overfill Prevention:	Not reported
Tank Material:	Steel
Tank Construction:	Single Wall Tank
Tank Tightness Test:	Not reported
Tank Corrosion Protection:	Impressed Current
Pipe Material:	Fiberglass
Pipe Construction:	Not reported
Pipe Primary Release Detection:	Not reported
Pipe Second Release Detection:	Not reported
Pipe Corrosion Protection:	Not reported
Tank Primary Release Detection:	Not reported
Tank Second Release Detection:	Not reported

EXXON 77769 UNIVERSITY PLAZA HOTEL (Continued) **U000923163**

Pipe Tightness Test:	Not reported
Tank Actual Status Date:	8/6/1996
Tag Number:	Not reported

Tank ID:	24984
Tank Name:	3
Install Date:	12/31/1964
Capacity:	Not reported
Tank Upgrade Date:	1/1/0001
TankSystem Status:	Removed
TankSystem Status Change Date:	8/26/1996
Tank Status:	Removed
Tank Permit Expiration Date:	1/1/0001
Tank Closure Date:	1/1/0001
Tank Pumping System:	Not reported
Tank Spill Prevention:	Not reported
Tank Overfill Prevention:	Not reported
Tank Material:	Steel
Tank Construction:	Single Wall Tank
Tank Tightness Test:	Not reported
Tank Corrosion Protection:	Impressed Current
Pipe Material:	Fiberglass
Pipe Construction:	Not reported
Pipe Primary Release Detection:	Not reported
Pipe Second Release Detection:	Not reported
Pipe Corrosion Protection:	Not reported
Tank Primary Release Detection:	Not reported
Tank Second Release Detection:	Not reported
Pipe Tightness Test:	Not reported
Tank Actual Status Date:	8/6/1996
Tag Number:	Not reported

AA114 **UNIVERSITY MAZDA** **RCRA-SQG** **1000431727**
NNE **4518 ROOSEVELT WAY NE** **FINDS** **WAD988469409**
1/4-1/2 **SEATTLE, WA 98105** **ALLSITES**
0.471 mi.
2487 ft. **Site 4 of 4 in cluster AA**

Relative:
Higher

Actual:
182 ft.

RCRA-SQG:

Date form received by agency:	06/02/1997
Facility name:	UNIVERSITY MAZDA
Facility address:	4518 ROOSEVELT WAY NE SEATTLE, WA 981054722
EPA ID:	WAD988469409
Contact:	CLYDE HARTLINE
Contact address:	4518 ROOSEVELT WAY NE SEATTLE, WA 98105-4722
Contact country:	US
Contact telephone:	(206)634-1191
Contact email:	Not reported
EPA Region:	10
Classification:	Small Small Quantity Generator
Description:	Handler: generates more than 100 and less than 1000 kg of hazardous waste during any calendar month and accumulates less than 6000 kg of hazardous waste at any time; or generates 100 kg or less of hazardous waste during any calendar month, and accumulates more than 1000 kg of hazardous waste at any time

UNIVERSITY MAZDA (Continued) **1000431727**

Owner/Operator Summary:

Owner/operator name:	UNIVERSITY MAZDA
Owner/operator address:	4518 ROOSEVELT WAY NE SEATTLE, WA 98105
Owner/operator country:	US
Owner/operator telephone:	Not reported
Legal status:	Private
Owner/Operator Type:	Owner
Owner/Op start date:	05/02/1996
Owner/Op end date:	Not reported

Handler Activities Summary:

U.S. importer of hazardous waste:	No
Mixed waste (haz. and radioactive):	No
Recycler of hazardous waste:	No
Transporter of hazardous waste:	No
Treater, storer or disposer of HW:	No
Underground injection activity:	No
On-site burner exemption:	No
Furnace exemption:	No
Used oil fuel burner:	No
Used oil processor:	No
User oil refiner:	No
Used oil fuel marketer to burner:	No
Used oil Specification marketer:	No
Used oil transfer facility:	No
Used oil transporter:	No
Off-site waste receiver:	Commercial status unknown

Violation Status: No violations found

FINDS:

Registry ID: 110005350770

Environmental Interest/Information System

Washington Facility / Site Identification System (WA-FSIS) provides a means to query and display data maintained by the Washington Department of Ecology. This system contains key information for each facility/site that is currently, or has been, of interest to the Air Quality, Dam Safety, Hazardous Waste, Toxics Cleanup, and Water Quality Programs.

RCRAInfo is a national information system that supports the Resource Conservation and Recovery Act (RCRA) program through the tracking of events and activities related to facilities that generate, transport, and treat, store, or dispose of hazardous waste. RCRAInfo allows RCRA program staff to track the notification, permit, compliance, and corrective action activities required under RCRA.

ALLSITES:

Facility Id:	62042481
Latitude:	47.661630000000002
Longitude:	-122.31747
Geographic location identifier (alias facid):	62042481

UNIVERSITY MAZDA (Continued) **1000431727**

Facility Name:	University Mazda
Latitude Decimal Degrees:	47.661630000000002
Longitude Decimal Degrees:	-122.31747
Coordinate Point Areal Extent Code:	99
Horizontal Accuracy Code:	99
Coordinate Point Geographic Position Code:	99
Location Verified Code:	N
Geographic Location Identifier (Alias Facid):	62042481
Interaction (Aka Env Int) Type Code:	HWG
Interaction (Aka Env Int) Description:	Hazardous Waste Generator
Interaction Status:	I
Federal Program Indentifier:	WAD988469409
Interaction Start Date:	11/14/1989
Interaction End Date:	8/31/1996
prgm_facil:	Not reported
cur_sys_pr:	HAZWASTE
cur_sys_nm:	TURBOWASTE

---

115 NNE 1/4-1/2 0.474 mi. 2500 ft. | **BLUME CO NE 45TH BLDG** | **ALLSITES** | **S104971573**
1100 NE 45TH | **CSCSL NFA** | **N/A**
SEATTLE, WA 98105 | **VCP**

Relative: Higher

Actual: 179 ft.

ALLSITES:

Facility Id:	61521783
Latitude:	47.650191
Longitude:	-122.300269
Geographic location identifier (alias facid):	61521783
Facility Name:	Blume Co NE 45th Bldg
Latitude Decimal Degrees:	47.650191
Longitude Decimal Degrees:	-122.300269
Coordinate Point Areal Extent Code:	3
Horizontal Accuracy Code:	99
Coordinate Point Geographic Position Code:	8
Location Verified Code:	N
Geographic Location Identifier (Alias Facid):	61521783
Interaction (Aka Env Int) Type Code:	VOLCLNST
Interaction (Aka Env Int) Description:	Voluntary Cleanup Sites
Interaction Status:	I
Federal Program Indentifier:	Not reported
Interaction Start Date:	9/19/2000
Interaction End Date:	10/23/2000
prgm_facil:	Blume Co NE 45th Bldg
cur_sys_pr:	TOXICS
cur_sys_nm:	ISIS

CSCSL NFA:

Facility/Site Id:	61521783
NFA Type:	NFA after assessment, IRAP, or VCP
NFA Date:	10/23/2000
Rank:	Not reported
Alternate Name:	Not reported

BLUME CO NE 45TH BLDG (Continued) **S104971573**

VCP: Y

VCP:

edr_fstat:	WA
edr_fzip:	98105
edr_fcnty:	KING
edr_zip:	98105-4615
Facility ID:	61521783
VCP Status:	Not reported
VCP:	Y
Ecology Status:	Not reported
NFA Type:	NFA after assessment, IRAP, or VCP
Date NFA:	10/23/2000
Rank:	Not reported

AB116 **KENDALLS ORIGINAL JEWELRY** **RCRA-NonGen** **1000184766**
NE **4309 1/2 UNIVERSITY WAY NE** **FINDS** **WAD063345698**
1/4-1/2 **SEATTLE, WA 98105** **ALLSITES**
0.481 mi.
2538 ft. **Site 1 of 3 in cluster AB**

Relative:
Higher

Actual:
178 ft.

RCRA-NonGen:

Date form received by agency:	05/17/1985
Facility name:	KENDALLS ORIGINAL JEWELRY
Facility address:	4309 1/2 UNIVERSITY WAY NE SEATTLE, WA 98105
EPA ID:	WAD063345698
Contact:	DAVID GRAHAM
Contact address:	4309 1/2 UNIVERSITY WAY NE SEATTLE, WA 98105-5808
Contact country:	US
Contact telephone:	(206)634-3648
Contact email:	Not reported
EPA Region:	10
Classification:	Non-Generator
Description:	Handler: Non-Generators do not presently generate hazardous waste

Owner/Operator Summary:

Owner/operator name:	KENDALLS ORIGINAL JEWELRY
Owner/operator address:	4309 1/2 UNIVERSITY WAY NE SEATTLE, WA 98105
Owner/operator country:	US
Owner/operator telephone:	Not reported
Legal status:	Private
Owner/Operator Type:	Owner
Owner/Op start date:	05/17/1985
Owner/Op end date:	Not reported

Handler Activities Summary:

U.S. importer of hazardous waste:	No
Mixed waste (haz. and radioactive):	No
Recycler of hazardous waste:	No
Transporter of hazardous waste:	No
Treater, storer or disposer of HW:	No
Underground injection activity:	No
On-site burner exemption:	No

KENDALLS ORIGINAL JEWELRY (Continued) **1000184766**

Furnace exemption:	No
Used oil fuel burner:	No
Used oil processor:	No
User oil refiner:	No
Used oil fuel marketer to burner:	No
Used oil Specification marketer:	No
Used oil transfer facility:	No
Used oil transporter:	No
Off-site waste receiver:	Commercial status unknown

Violation Status: No violations found

FINDS:

Registry ID: 110008216466

Environmental Interest/Information System
RCRAInfo is a national information system that supports the Resource Conservation and Recovery Act (RCRA) program through the tracking of events and activities related to facilities that generate, transport, and treat, store, or dispose of hazardous waste. RCRAInfo allows RCRA program staff to track the notification, permit, compliance, and corrective action activities required under RCRA.

ALLSITES:

Facility Id:	41399282
Latitude:	47.660000000000004
Longitude:	-122.31292999999999
Geographic location identifier (alias facid):	41399282
Facility Name:	Kendalls Original Jewelry
Latitude Decimal Degrees:	47.659999999999997
Longitude Decimal Degrees:	-122.31292999999999
Coordinate Point Areal Extent Code:	99
Horizontal Accuracy Code:	99
Coordinate Point Geographic Position Code:	99
Location Verified Code:	N

Geographic Location Identifier (Alias Facid):	41399282
Interaction (Aka Env Int) Type Code:	HWG
Interaction (Aka Env Int) Description:	Hazardous Waste Generator
Interaction Status:	I
Federal Program Indentifier:	WAD063345698
Interaction Start Date:	5/17/1985
Interaction End Date:	5/18/1985
prgm_facil:	Not reported
cur_sys_pr:	HAZWASTE
cur_sys_nm:	TURBOWASTE

AB117 **TOWER RECORDS BUILDING** **ALLSITES** **S106250000**
NE **4321 UNIVERSITY WAY NE** **CSCSL NFA** **N/A**
1/4-1/2 **SEATTLE, WA 98105** **VCP**
0.485 mi.
2559 ft. **Site 2 of 3 in cluster AB**

Relative:
Higher

Actual:
179 ft.

ALLSITES:

Facility Id:	58266671
Latitude:	47.660479182611603
Longitude:	-122.313385208342
Geographic location identifier (alias facid):	58266671
Facility Name:	TOWER RECORDS BUILDING
Latitude Decimal Degrees:	47.6604791826
Longitude Decimal Degrees:	-122.313385208
Coordinate Point Areal Extent Code:	4
Horizontal Accuracy Code:	6
Coordinate Point Geographic Position Code:	8
Location Verified Code:	Not reported

Geographic Location Identifier (Alias Facid):	58266671
Interaction (Aka Env Int) Type Code:	VOLCLNST
Interaction (Aka Env Int) Description:	Voluntary Cleanup Sites
Interaction Status:	I
Federal Program Indentifier:	NW1992
Interaction Start Date:	9/18/2008
Interaction End Date:	12/19/2008
prgm_facil:	TOWER RECORDS BUILDING
cur_sys_pr:	TOXICS
cur_sys_nm:	ISIS

Geographic Location Identifier (Alias Facid):	58266671
Interaction (Aka Env Int) Type Code:	VOLCLNST
Interaction (Aka Env Int) Description:	Voluntary Cleanup Sites
Interaction Status:	I
Federal Program Indentifier:	NW0431
Interaction Start Date:	1/20/2000
Interaction End Date:	6/16/2006
prgm_facil:	TOWER RECORDS BUILDING
cur_sys_pr:	TOXICS
cur_sys_nm:	ISIS

Geographic Location Identifier (Alias Facid):	58266671
Interaction (Aka Env Int) Type Code:	SCS
Interaction (Aka Env Int) Description:	State Cleanup Site
Interaction Status:	I
Federal Program Indentifier:	Not reported
Interaction Start Date:	6/16/2006
Interaction End Date:	9/18/2008
prgm_facil:	TOWER RECORDS BUILDING
cur_sys_pr:	TOXICS
cur_sys_nm:	ISIS

CSCSL NFA:

Facility/Site Id:	58266671
NFA Type:	NFA after assessment, IRAP, or VCP
NFA Date:	12/19/2008
Rank:	Not reported
Alternate Name:	Not reported

TOWER RECORDS BUILDING (Continued) **S106250000**

VCP: Y

VCP:

edr_fstat:	WA
edr_fzip:	98105
edr_fcnty:	KING
edr_zip:	98105-5808
Facility ID:	58266671
VCP Status:	Not reported
VCP:	Y
Ecology Status:	Not reported
NFA Type:	NFA after assessment, IRAP, or VCP
Date NFA:	12/19/2008
Rank:	Not reported

AC118 **UNIVERSITY PLACE BLUME CO PROPERTY** **ALLSITES** **U003665855**
NNE **4547 ROOSEVELT WAY NE** **LUST** **N/A**
1/4-1/2 **SEATTLE, WA 98105** **UST**
0.487 mi. **ICR**
2571 ft. **Site 1 of 3 in cluster AC**

Relative:
Higher

Actual:
186 ft.

ALLSITES:

Facility Id:	71594851
Latitude:	47.661662
Longitude:	-122.318693
Geographic location identifier (alias facid):	71594851
Facility Name:	UNIVERSITY PLACE BLUME CO PROPERTY
Latitude Decimal Degrees:	47.661662
Longitude Decimal Degrees:	-122.318693
Coordinate Point Areal Extent Code:	4
Horizontal Accuracy Code:	6
Coordinate Point Geographic Position Code:	5
Location Verified Code:	N

Geographic Location Identifier (Alias Facid):	71594851
Interaction (Aka Env Int) Type Code:	LUST
Interaction (Aka Env Int) Description:	LUST Facility
Interaction Status:	I
Federal Program Indentifier:	507813
Interaction Start Date:	4/26/1999
Interaction End Date:	3/7/2003
prgm_facil:	Not reported
cur_sys_pr:	TOXICS
cur_sys_nm:	ISIS

Geographic Location Identifier (Alias Facid):	71594851
Interaction (Aka Env Int) Type Code:	UST
Interaction (Aka Env Int) Description:	Underground Storage Tank
Interaction Status:	I
Federal Program Indentifier:	507813
Interaction Start Date:	8/9/1999
Interaction End Date:	12/10/1999
prgm_facil:	Not reported
cur_sys_pr:	TOXICS
cur_sys_nm:	ISIS

UNIVERSITY PLACE BLUME CO PROPERTY (Continued) **U003665855**

LUST:

edr_fstat:	WA
edr_fzip:	98105
edr_fcnty:	KING
edr_zip:	98105-4721
FS ID:	71594851
Facility ID:	507813
Facility Status:	Cleanup Started
Release ID:	507823
Affected Media:	Soil
Alternate Name:	UNIVERSITY PLACE BLUME CO PROPERTY
Release Notification Date:	4/26/1999
Release Status Date:	1/13/1999
Site Response Unit Code:	NORTHWEST
Lat/Long:	47.661662 / -122.318693

edr_fstat:	WA
edr_fzip:	98105
edr_fcnty:	KING
edr_zip:	98105-4721
FS ID:	71594851
Facility ID:	507813
Facility Status:	Reported Cleaned Up
Release ID:	507823
Affected Media:	Soil
Alternate Name:	UNIVERSITY PLACE BLUME CO PROPERTY
Release Notification Date:	4/26/1999
Release Status Date:	3/7/2003
Site Response Unit Code:	NORTHWEST
Lat/Long:	47.661662 / -122.318693

UST:

Facility ID:	71594851
Site ID:	507813
Lat Deg:	47
Lat Min:	39
Lat Sec:	41.9831999999991
Long Deg:	-122
Long Min:	19
Long Sec:	7.29479999998603
UBI:	Not reported
Phone Number:	Not reported

Tank ID:	507818
Tank Name:	1
Install Date:	1/1/1900
Capacity:	1,101 to 2,000 Gallons
Tank Upgrade Date:	1/1/0001
TankSystem Status:	Removed
TankSystem Status Change Date:	1/25/1999
Tank Status:	Removed
Tank Permit Expiration Date:	1/1/0001
Tank Closure Date:	1/1/0001
Tank Pumping System:	Not reported
Tank Spill Prevention:	Not reported
Tank Overfill Prevention:	Not reported

UNIVERSITY PLACE BLUME CO PROPERTY (Continued) **U003665855**

Tank Material:	Not reported
Tank Construction:	Not reported
Tank Tightness Test:	Not reported
Tank Corrosion Protection:	Not reported
Pipe Material:	Not reported
Pipe Construction:	Not reported
Pipe Primary Release Detection:	Not reported
Pipe Second Release Detection:	Not reported
Pipe Corrosion Protection:	Not reported
Tank Primary Release Detection:	Not reported
Tank Second Release Detection:	Not reported
Pipe Tightness Test:	Not reported
Tank Actual Status Date:	12/10/1999
Tag Number:	Not reported

ICR:

Date Ecology Received Report:	10/26/99
Contaminants Found at Site:	Petroleum products
Media Contaminated:	Soil
Waste Management:	Tank
Region:	North Western
Type of Report Ecology Received:	Interim cleanup report
Site Register Issue:	98-19
County Code:	17
Contact:	Not reported
Report Title:	Not reported

Date Ecology Received Report:	05/20/99
Contaminants Found at Site:	Petroleum products
Media Contaminated:	Soil
Waste Management:	Tank
Region:	North Western
Type of Report Ecology Received:	Final cleanup report
Site Register Issue:	98-17
County Code:	17
Contact:	Not reported
Report Title:	Not reported

Date Ecology Received Report:	04/26/99
Contaminants Found at Site:	Petroleum products
Media Contaminated:	Soil
Waste Management:	Tank
Region:	North Western
Type of Report Ecology Received:	Interim cleanup report
Site Register Issue:	98-17
County Code:	17
Contact:	Not reported
Report Title:	Not reported

AC119 NNE 1/4-1/2 0.487 mi. 2574 ft. | **UNIVERSITY MAZDA SEATTLE**
4546 ROOSEVELT WAY NE
SEATTLE, WA 98105

Site 2 of 3 in cluster AC

RCRA-NonGen FINDS ALLSITES UST MANIFEST

1000431724 WAD980988463

Relative: Higher

Actual: 186 ft.

RCRA-NonGen:

Date form received by agency:	02/25/2008
Facility name:	UNIVERSITY MAZDA SEATTLE
Facility address:	4546 ROOSEVELT WAY NE SEATTLE, WA 98105
EPA ID:	WAD980988463
Contact:	DAVID STEVENTON
Contact address:	4546 ROOSEVELT WAY NE SEATTLE, WA 98105-4722
Contact country:	US
Contact telephone:	(206)634-1191
Contact email:	Not reported
EPA Region:	10
Classification:	Non-Generator
Description:	Handler: Non-Generators do not presently generate hazardous waste

Owner/Operator Summary:

Owner/operator name:	CLYDE HARTLINE
Owner/operator address:	4546 ROOSEVELT WAY NE SEATTLE, WA 98105
Owner/operator country:	US
Owner/operator telephone:	Not reported
Legal status:	Private
Owner/Operator Type:	Operator
Owner/Op start date:	09/06/1996
Owner/Op end date:	Not reported

Handler Activities Summary:

U.S. importer of hazardous waste:	No
Mixed waste (haz. and radioactive):	No
Recycler of hazardous waste:	No
Transporter of hazardous waste:	No
Treater, storer or disposer of HW:	No
Underground injection activity:	No
On-site burner exemption:	No
Furnace exemption:	No
Used oil fuel burner:	No
Used oil processor:	No
User oil refiner:	No
Used oil fuel marketer to burner:	No
Used oil Specification marketer:	No
Used oil transfer facility:	No
Used oil transporter:	No
Off-site waste receiver:	Commercial status unknown

Historical Generators:

Date form received by agency:	12/31/2007
Facility name:	UNIVERSITY MAZDA SEATTLE
Classification:	Not a generator, verified

Date form received by agency:	12/31/2005
Facility name:	UNIVERSITY MAZDA SEATTLE

UNIVERSITY MAZDA SEATTLE (Continued) **1000431724**

Classification: Not a generator, verified

Date form received by agency: 12/31/2003
Facility name: UNIVERSITY MAZDA SEATTLE
Classification: Not a generator, verified

Date form received by agency: 03/31/1994
Facility name: UNIVERSITY MAZDA SEATTLE
Site name: UNIVERSITY MAZDA
Classification: Large Quantity Generator

Date form received by agency: 09/01/1993
Facility name: UNIVERSITY MAZDA SEATTLE
Site name: UNIVERSITY MAZDA
Classification: Large Quantity Generator

Violation Status: No violations found

FINDS:

Registry ID: 110005339963

Environmental Interest/Information System
Washington Facility / Site Identification System (WA-FSIS) provides a means to query and display data maintained by the Washington Department of Ecology. This system contains key information for each facility/site that is currently, or has been, of interest to the Air Quality, Dam Safety, Hazardous Waste, Toxics Cleanup, and Water Quality Programs.

RCRAInfo is a national information system that supports the Resource Conservation and Recovery Act (RCRA) program through the tracking of events and activities related to facilities that generate, transport, and treat, store, or dispose of hazardous waste. RCRAInfo allows RCRA program staff to track the notification, permit, compliance, and corrective action activities required under RCRA.

ALLSITES:
Facility Id: 4755262
Latitude: 47.661819999999999
Longitude: -122.31743
Geographic location identifier (alias facid): 4755262
Facility Name: University Mazda Seattle
Latitude Decimal Degrees: 47.661819999999999
Longitude Decimal Degrees: -122.31743
Coordinate Point Areal Extent Code: 99
Horizontal Accuracy Code: 99
Coordinate Point Geographic Position Code: 99
Location Verified Code: N

Geographic Location Identifier (Alias Facid): 4755262
Interaction (Aka Env Int) Type Code: HWG
Interaction (Aka Env Int) Description: Hazardous Waste Generator
Interaction Status: I
Federal Program Indentifier: WAD980988463
Interaction Start Date: 10/20/1986

UNIVERSITY MAZDA SEATTLE (Continued) **1000431724**

Interaction End Date:	12/31/2006
prgm_facil:	Not reported
cur_sys_pr:	HAZWASTE
cur_sys_nm:	TURBOWASTE

Geographic Location Identifier (Alias Facid):	4755262
Interaction (Aka Env Int) Type Code:	UST
Interaction (Aka Env Int) Description:	Underground Storage Tank
Interaction Status:	I
Federal Program Indentifier:	101246
Interaction Start Date:	10/28/1991
Interaction End Date:	5/3/2000
prgm_facil:	Not reported
cur_sys_pr:	TOXICS
cur_sys_nm:	ISIS

Geographic Location Identifier (Alias Facid):	4755262
Interaction (Aka Env Int) Type Code:	HWOTHER
Interaction (Aka Env Int) Description:	Haz Waste Management Activity
Interaction Status:	A
Federal Program Indentifier:	WAD980988463
Interaction Start Date:	12/31/2006
Interaction End Date:	Not reported
prgm_facil:	Not reported
cur_sys_pr:	HAZWASTE
cur_sys_nm:	TURBOWASTE

Geographic Location Identifier (Alias Facid):	4755262
Interaction (Aka Env Int) Type Code:	HWP
Interaction (Aka Env Int) Description:	Hazardous Waste Planner
Interaction Status:	I
Federal Program Indentifier:	WAD980988463
Interaction Start Date:	1/1/1993
Interaction End Date:	12/31/1993
prgm_facil:	Not reported
cur_sys_pr:	HAZWASTE
cur_sys_nm:	HWPPRT

UST:

Facility ID:	4755262
Site ID:	101246
Lat Deg:	47
Lat Min:	39
Lat Sec:	42.5519999999955
Long Deg:	-122
Long Min:	19
Long Sec:	2.74800000000596
UBI:	Not reported
Phone Number:	Not reported

Tank ID:	499547
Tank Name:	2
Install Date:	1/1/1964
Capacity:	Not reported
Tank Upgrade Date:	1/1/0001
TankSystem Status:	Removed

UNIVERSITY MAZDA SEATTLE (Continued) **1000431724**

TankSystem Status Change Date:	6/4/1999
Tank Status:	Removed
Tank Permit Expiration Date:	1/1/0001
Tank Closure Date:	1/1/0001
Tank Pumping System:	Not reported
Tank Spill Prevention:	Not reported
Tank Overfill Prevention:	Not reported
Tank Material:	Not reported
Tank Construction:	Not reported
Tank Tightness Test:	Not reported
Tank Corrosion Protection:	Not reported
Pipe Material:	Not reported
Pipe Construction:	Not reported
Pipe Primary Release Detection:	Not reported
Pipe Second Release Detection:	Not reported
Pipe Corrosion Protection:	Not reported
Tank Primary Release Detection:	Not reported
Tank Second Release Detection:	Not reported
Pipe Tightness Test:	Not reported
Tank Actual Status Date:	12/10/1999
Tag Number:	Not reported

Tank ID:	618953
Tank Name:	3
Install Date:	12/31/1964
Capacity:	111 TO 1,100 Gallons
Tank Upgrade Date:	1/1/0001
TankSystem Status:	Removed
TankSystem Status Change Date:	12/13/2005
Tank Status:	Removed
Tank Permit Expiration Date:	1/1/0001
Tank Closure Date:	10/24/2005
Tank Pumping System:	Not reported
Tank Spill Prevention:	Not reported
Tank Overfill Prevention:	Not reported
Tank Material:	Steel
Tank Construction:	Not reported
Tank Tightness Test:	Not reported
Tank Corrosion Protection:	Not reported
Pipe Material:	Not reported
Pipe Construction:	Not reported
Pipe Primary Release Detection:	Not reported
Pipe Second Release Detection:	Not reported
Pipe Corrosion Protection:	Not reported
Tank Primary Release Detection:	Not reported
Tank Second Release Detection:	Not reported
Pipe Tightness Test:	Not reported
Tank Actual Status Date:	10/24/2005
Tag Number:	Not reported

Tank ID:	9361
Tank Name:	1
Install Date:	12/31/1964
Capacity:	Not reported
Tank Upgrade Date:	1/1/0001

UNIVERSITY MAZDA SEATTLE (Continued) **1000431724**

TankSystem Status:	Removed
TankSystem Status Change Date:	8/26/1996
Tank Status:	Removed
Tank Permit Expiration Date:	1/1/0001
Tank Closure Date:	1/1/0001
Tank Pumping System:	Not reported
Tank Spill Prevention:	Not reported
Tank Overfill Prevention:	Not reported
Tank Material:	Not reported
Tank Construction:	Not reported
Tank Tightness Test:	Not reported
Tank Corrosion Protection:	Not reported
Pipe Material:	Not reported
Pipe Construction:	Not reported
Pipe Primary Release Detection:	Not reported
Pipe Second Release Detection:	Not reported
Pipe Corrosion Protection:	Not reported
Tank Primary Release Detection:	Not reported
Tank Second Release Detection:	Not reported
Pipe Tightness Test:	Not reported
Tank Actual Status Date:	8/6/1996
Tag Number:	Not reported

WA MANIFEST:

Facility Site ID Number:	4755262
SWC Desc:	Not reported
FWC Desc:	Not reported
Form Comm:	Not reported
Data Year:	Not reported
Permit by Rule:	False
Treatment by Generator:	False
Mixed radioactive waste:	False
Importer of hazardous waste:	False
Immediate recycler:	False
Treatment/Storage/Disposal/Recycling Facility:	False
Generator of dangerous fuel waste:	False
Generator marketing to burner:	False
"Other marketers (i.e., blender, distributor, etc.)":	False
Utility boiler burner:	False
Industry boiler burner:	False
Industrial Furnace:	False
Smelter defferal:	False
Universal waste - batteries - generate:	False
Universal waste - thermostats - generate:	False
Universal waste - mercury - generate:	False
Universal waste - lamps - generate:	False
Universal waste - batteries - accumulate:	False
Universal waste - thermostats - accumulate:	False
Universal waste - mercury - accumulate:	False
Universal waste - lamps - accumulate:	False
Destination Facility for Universal Waste:	False
Off-specification used oil burner - utility boiler:	False
Off-specification used oil burner - industrial boiler:	False
Off-specification used oil burner - industrial furnace:	False
EPA ID:	WAD980988463
Facility Address 2:	Not reported
TAX REG NBR:	600067989

UNIVERSITY MAZDA SEATTLE (Continued) **1000431724**

NAICS CD:	44111
BUSINESS TYPE:	Not reported
MAIL NAME:	University Mazda
MAIL ADDR LINE1:	4546 ROOSEVELT WAY NE
MAIL CITY,ST,ZIP:	SEATTLE, WA 98105-4722
MAIL COUNTRY:	UNITED STATES
LEGAL ORG NAME:	University Mazda
LEGAL ORG TYPE:	Private
LEGAL ADDR LINE1:	4546 ROOSEVELT WAY NE
LEGAL CITY,ST,ZIP:	SEATTLE, WA 98105-4722
LEGAL COUNTRY:	UNITED STATES
LEGAL PHONE NBR:	(206)634-1191
LEGAL EFFECTIVE DATE:	9/6/1996
LAND ORG NAME:	Not reported
LAND ORG TYPE:	Private
LAND PERSON NAME:	Howard Anderson
LAND ADDR LINE1:	4546 ROOSEVELT WAY NE
LAND CITY,ST,ZIP:	SEATTLE, WA 98105-4722
LAND COUNTRY:	UNITED STATES
LAND PHONE NBR:	(206)634-1191
OPERATOR ORG NAME:	Not reported
OPERATOR ORG TYPE:	Private
OPERATOR ADDR LINE1:	4546 ROOSEVELT WAY NE
OPERATOR CITY,ST,ZIP:	SEATTLE, WA 98105-4722
OPERATOR COUNTRY:	UNITED STATES
OPERATOR PHONE NBR:	(206)634-1191
OPERATOR EFFECTIVE DATE:	09/06/96
SITE CONTACT NAME:	David Steventon
SITE CONTACT ADDR LINE1:	4546 Roosevelt Way NE
SITE CONTACT ZIP:	SEATTLE, WA 98105
SITE CONTACT COUNTRY:	UNITED STATES
SITE CONTACT PHONE NBR:	(206)634-1191
SITE CONTACT EMAIL:	Not reported
FORM CONTACT NAME:	David Steventon
FORM CONTACT ADDR LINE1:	4546 Roosevelt Way NE
FORM CONTACT CITY,ST,ZIP:	SEATTLE, WA 98105
FORM CONTACT COUNTRY:	UNITED STATES
FORM CONTACT PHONE NBR:	(206)634-1191
FORM CONTACT EMAIL:	marilyn@kpaonline.com
GEN STATUS CD:	XQG
MONTHLY GENERATION:	False
BATCH GENERATION:	False
ONE TIME GENERATION:	False
TRANSPORTS OWN WASTE:	False
TRANSPORTS OTHRS WASTE:	False
RECYCLER ONSITE:	False
TRANSFER FACILITY:	False
OTHER EXEMPTION:	Not reported
UW BATTERY GEN:	False
USED OIL TRANSPORTER:	False
USED OIL TRANSFER FACLTY:	False
USED OIL PROCESSOR:	False
USED OIL REREFINER:	False
USED OIL FUEL MRKTR DIRECTS SHPMNTS:	False
USED OIL FUEL MRKTR MEETS SPECS:	False

Facility Site ID Number: 4755262

UNIVERSITY MAZDA SEATTLE (Continued) **1000431724**

SWC Desc:	Not reported
FWC Desc:	Not reported
Form Comm:	Not reported
Data Year:	Not reported
Permit by Rule:	FALSE
Treatment by Generator:	FALSE
Mixed radioactive waste:	FALSE
Importer of hazardous waste:	FALSE
Immediate recycler:	FALSE
Treatment/Storage/Disposal/Recycling Facility:	FALSE
Generator of dangerous fuel waste:	FALSE
Generator marketing to burner:	FALSE
"Other marketers (i.e., blender, distributor, etc.)":	FALSE
Utility boiler burner:	FALSE
Industry boiler burner:	FALSE
Industrial Furnace:	FALSE
Smelter defferal:	FALSE
Universal waste - batteries - generate:	FALSE
Universal waste - thermostats - generate:	FALSE
Universal waste - mercury - generate:	FALSE
Universal waste - lamps - generate:	FALSE
Universal waste - batteries - accumulate:	FALSE
Universal waste - thermostats - accumulate:	FALSE
Universal waste - mercury - accumulate:	FALSE
Universal waste - lamps - accumulate:	FALSE
Destination Facility for Universal Waste:	FALSE
Off-specification used oil burner - utility boiler:	FALSE
Off-specification used oil burner - industrial boiler:	FALSE
Off-specification used oil burner - industrial furnace:	FALSE
EPA ID:	WAD980988463
Facility Address 2:	Not reported
TAX REG NBR:	600067989
NAICS CD:	44111
BUSINESS TYPE:	Not reported
MAIL NAME:	University Mazda
MAIL ADDR LINE1:	4546 ROOSEVELT WAY NE
MAIL CITY,ST,ZIP:	SEATTLE, WA 98105-4722
MAIL COUNTRY:	UNITED STATES
LEGAL ORG NAME:	University Mazda
LEGAL ORG TYPE:	Private
LEGAL ADDR LINE1:	4546 ROOSEVELT WAY NE
LEGAL CITY,ST,ZIP:	SEATTLE, WA 98105-4722
LEGAL COUNTRY:	UNITED STATES
LEGAL PHONE NBR:	(206)634-1191
LEGAL EFFECTIVE DATE:	9/6/1996
LAND ORG NAME:	Not reported
LAND ORG TYPE:	Private
LAND PERSON NAME:	Howard Anderson
LAND ADDR LINE1:	4546 ROOSEVELT WAY NE
LAND CITY,ST,ZIP:	SEATTLE, WA 98105-4722
LAND COUNTRY:	UNITED STATES
LAND PHONE NBR:	(206)634-1191
OPERATOR ORG NAME:	Not reported
OPERATOR ORG TYPE:	Private
OPERATOR ADDR LINE1:	4546 ROOSEVELT WAY NE
OPERATOR CITY,ST,ZIP:	SEATTLE, WA 98105-4722
OPERATOR COUNTRY:	UNITED STATES

UNIVERSITY MAZDA SEATTLE (Continued) **1000431724**

OPERATOR PHONE NBR:	(206)634-1191
OPERATOR EFFECTIVE DATE:	9/6/1996
SITE CONTACT NAME:	David Steventon
SITE CONTACT ADDR LINE1:	4546 Roosevelt Way NE
SITE CONTACT ZIP:	SEATTLE, WA 98105
SITE CONTACT COUNTRY:	UNITED STATES
SITE CONTACT PHONE NBR:	(206)634-1191
SITE CONTACT EMAIL:	Not reported
FORM CONTACT NAME:	David Steventon
FORM CONTACT ADDR LINE1:	4546 Roosevelt Way NE
FORM CONTACT CITY,ST,ZIP:	SEATTLE, WA 98105
FORM CONTACT COUNTRY:	UNITED STATES
FORM CONTACT PHONE NBR:	(206)634-1191
FORM CONTACT EMAIL:	marilyn@kpaonline.com
GEN STATUS CD:	XQG
MONTHLY GENERATION:	FALSE
BATCH GENERATION:	FALSE
ONE TIME GENERATION:	FALSE
TRANSPORTS OWN WASTE:	FALSE
TRANSPORTS OTHRS WASTE:	FALSE
RECYCLER ONSITE:	FALSE
TRANSFER FACILITY:	FALSE
OTHER EXEMPTION:	Not reported
UW BATTERY GEN:	FALSE
USED OIL TRANSPORTER:	FALSE
USED OIL TRANSFER FACLTY:	FALSE
USED OIL PROCESSOR:	FALSE
USED OIL REREFINER:	FALSE
USED OIL FUEL MRKTR DIRECTS SHPMNTS:	FALSE
USED OIL FUEL MRKTR MEETS SPECS:	FALSE

Facility Site ID Number:	4755262
SWC Desc:	Not reported
FWC Desc:	Not reported
Form Comm:	Not reported
Data Year:	Not reported
Permit by Rule:	No
Treatment by Generator:	No
Mixed radioactive waste:	No
Importer of hazardous waste:	No
Immediate recycler:	No
Treatment/Storage/Disposal/Recycling Facility:	No
Generator of dangerous fuel waste:	No
Generator marketing to burner:	No
"Other marketers (i.e., blender, distributor, etc.)":	No
Utility boiler burner:	No
Industry boiler burner:	No
Industrial Furnace:	No
Smelter defferal:	No
Universal waste - batteries - generate:	No
Universal waste - thermostats - generate:	No
Universal waste - mercury - generate:	No
Universal waste - lamps - generate:	No
Universal waste - batteries - accumulate:	No
Universal waste - thermostats - accumulate:	No
Universal waste - mercury - accumulate:	No
Universal waste - lamps - accumulate:	No

UNIVERSITY MAZDA SEATTLE (Continued) **1000431724**

Destination Facility for Universal Waste:	No
Off-specification used oil burner - utility boiler:	No
Off-specification used oil burner - industrial boiler:	No
Off-specification used oil burner - industrial furnace:	No
EPA ID:	WAD980988463
Facility Address 2:	Not reported
TAX REG NBR:	600067989
NAICS CD:	44111
BUSINESS TYPE:	Not reported
MAIL NAME:	University Mazda
MAIL ADDR LINE1:	4546 ROOSEVELT WAY NE
MAIL CITY,ST,ZIP:	SEATTLE, WA 98105-4722
MAIL COUNTRY:	UNITED STATES
LEGAL ORG NAME:	University Mazda
LEGAL ORG TYPE:	Private
LEGAL ADDR LINE1:	4546 ROOSEVELT WAY NE
LEGAL CITY,ST,ZIP:	SEATTLE, WA 98105-4722
LEGAL COUNTRY:	UNITED STATES
LEGAL PHONE NBR:	(206)634-1191
LEGAL EFFECTIVE DATE:	9/6/1996
LAND ORG NAME:	Not reported
LAND ORG TYPE:	Private
LAND PERSON NAME:	Howard Anderson
LAND ADDR LINE1:	4546 ROOSEVELT WAY NE
LAND CITY,ST,ZIP:	SEATTLE, WA 98105-4722
LAND COUNTRY:	UNITED STATES
LAND PHONE NBR:	(206)634-1191
OPERATOR ORG NAME:	Not reported
OPERATOR ORG TYPE:	Private
OPERATOR ADDR LINE1:	4546 ROOSEVELT WAY NE
OPERATOR CITY,ST,ZIP:	SEATTLE, WA 98105-4722
OPERATOR COUNTRY:	UNITED STATES
OPERATOR PHONE NBR:	(206)634-1191
OPERATOR EFFECTIVE DATE:	9/6/1996
SITE CONTACT NAME:	David Steventon
SITE CONTACT ADDR LINE1:	4546 Roosevelt Way NE
SITE CONTACT ZIP:	SEATTLE, WA 98105
SITE CONTACT COUNTRY:	UNITED STATES
SITE CONTACT PHONE NBR:	(206)634-1191
SITE CONTACT EMAIL:	Not reported
FORM CONTACT NAME:	David Steventon
FORM CONTACT ADDR LINE1:	4546 Roosevelt Way NE
FORM CONTACT CITY,ST,ZIP:	SEATTLE, WA 98105
FORM CONTACT COUNTRY:	UNITED STATES
FORM CONTACT PHONE NBR:	(206)634-1191
FORM CONTACT EMAIL:	marilyn@kpaonline.com
GEN STATUS CD:	SQG
MONTHLY GENERATION:	No
BATCH GENERATION:	No
ONE TIME GENERATION:	No
TRANSPORTS OWN WASTE:	No
TRANSPORTS OTHRS WASTE:	No
RECYCLER ONSITE:	No
TRANSFER FACILITY:	No
OTHER EXEMPTION:	Not reported
UW BATTERY GEN:	No
USED OIL TRANSPORTER:	No

UNIVERSITY MAZDA SEATTLE (Continued) **1000431724**

USED OIL TRANSFER FACLTY: No
USED OIL PROCESSOR: No
USED OIL REREFINER: No
USED OIL FUEL MRKTR DIRECTS SHPMNTS: No
USED OIL FUEL MRKTR MEETS SPECS: No

Facility Site ID Number: 4755262
SWC Desc: Not reported
FWC Desc: Not reported
Form Comm: Not reported
Data Year: 2009
Permit by Rule: False
Treatment by Generator: False
Mixed radioactive waste: False
Importer of hazardous waste: False
Immediate recycler: False
Treatment/Storage/Disposal/Recycling Facility: False
Generator of dangerous fuel waste: False
Generator marketing to burner: False
"Other marketers (i.e., blender, distributor, etc.)": False
Utility boiler burner: False
Industry boiler burner: False
Industrial Furnace: False
Smelter defferal: False
Universal waste - batteries - generate: False
Universal waste - thermostats - generate: False
Universal waste - mercury - generate: False
Universal waste - lamps - generate: False
Universal waste - batteries - accumulate: False
Universal waste - thermostats - accumulate: False
Universal waste - mercury - accumulate: False
Universal waste - lamps - accumulate: False
Destination Facility for Universal Waste: False
Off-specification used oil burner - utility boiler: False
Off-specification used oil burner - industrial boiler: False
Off-specification used oil burner - industrial furnace: False
EPA ID: WAD980988463
Facility Address 2: Not reported
TAX REG NBR: 600067989
NAICS CD: 441110
BUSINESS TYPE: Not reported
MAIL NAME: University Mazda
MAIL ADDR LINE1: 4546 ROOSEVELT WAY NE
MAIL CITY,ST,ZIP: SEATTLE, WA 98105-4722
MAIL COUNTRY: UNITED STATES
LEGAL ORG NAME: University Mazda
LEGAL ORG TYPE: Private
LEGAL ADDR LINE1: 4546 ROOSEVELT WAY NE
LEGAL CITY,ST,ZIP: SEATTLE, WA 98105-4722
LEGAL COUNTRY: UNITED STATES
LEGAL PHONE NBR: (206)634-1191
LEGAL EFFECTIVE DATE: 9/6/1996
LAND ORG NAME: Not reported
LAND ORG TYPE: Private
LAND PERSON NAME: Howard Anderson
LAND ADDR LINE1: 4546 ROOSEVELT WAY NE
LAND CITY,ST,ZIP: SEATTLE, WA 98105-4722

UNIVERSITY MAZDA SEATTLE (Continued) **1000431724**

LAND COUNTRY:	UNITED STATES
LAND PHONE NBR:	(206)634-1191
OPERATOR ORG NAME:	Not reported
OPERATOR ORG TYPE:	Private
OPERATOR ADDR LINE1:	4546 ROOSEVELT WAY NE
OPERATOR CITY,ST,ZIP:	SEATTLE, WA 98105-4722
OPERATOR COUNTRY:	UNITED STATES
OPERATOR PHONE NBR:	(206)634-1191
OPERATOR EFFECTIVE DATE:	9/6/1996
SITE CONTACT NAME:	David Steventon
SITE CONTACT ADDR LINE1:	4546 Roosevelt Way NE
SITE CONTACT ZIP:	SEATTLE, WA 98105
SITE CONTACT COUNTRY:	UNITED STATES
SITE CONTACT PHONE NBR:	(206)634-1191
SITE CONTACT EMAIL:	Not reported
FORM CONTACT NAME:	David Steventon
FORM CONTACT ADDR LINE1:	4546 Roosevelt Way NE
FORM CONTACT CITY,ST,ZIP:	SEATTLE, WA 98105
FORM CONTACT COUNTRY:	UNITED STATES
FORM CONTACT PHONE NBR:	(206)634-1191
FORM CONTACT EMAIL:	marilyn@kpaonline.com
GEN STATUS CD:	XQG
MONTHLY GENERATION:	False
BATCH GENERATION:	False
ONE TIME GENERATION:	False
TRANSPORTS OWN WASTE:	False
TRANSPORTS OTHRS WASTE:	False
RECYCLER ONSITE:	False
TRANSFER FACILITY:	False
OTHER EXEMPTION:	Not reported
UW BATTERY GEN:	False
USED OIL TRANSPORTER:	False
USED OIL TRANSFER FACLTY:	False
USED OIL PROCESSOR:	False
USED OIL REREFINER:	False
USED OIL FUEL MRKTR DIRECTS SHPMNTS:	False
USED OIL FUEL MRKTR MEETS SPECS:	False

Facility Site ID Number:	4755262
SWC Desc:	Not reported
FWC Desc:	Not reported
Form Comm:	Not reported
Data Year:	2008
Permit by Rule:	False
Treatment by Generator:	False
Mixed radioactive waste:	False
Importer of hazardous waste:	False
Immediate recycler:	False
Treatment/Storage/Disposal/Recycling Facility:	False
Generator of dangerous fuel waste:	False
Generator marketing to burner:	False
"Other marketers (i.e., blender, distributor, etc.)":	False
Utility boiler burner:	False
Industry boiler burner:	False
Industrial Furnace:	False
Smelter defferal:	False
Universal waste - batteries - generate:	False

UNIVERSITY MAZDA SEATTLE (Continued) **1000431724**

Universal waste - thermostats - generate:	False
Universal waste - mercury - generate:	False
Universal waste - lamps - generate:	False
Universal waste - batteries - accumulate:	False
Universal waste - thermostats - accumulate:	False
Universal waste - mercury - accumulate:	False
Universal waste - lamps - accumulate:	False
Destination Facility for Universal Waste:	False
Off-specification used oil burner - utility boiler:	False
Off-specification used oil burner - industrial boiler:	False
Off-specification used oil burner - industrial furnace:	False
EPA ID:	WAD980988463
Facility Address 2:	Not reported
TAX REG NBR:	600067989
NAICS CD:	44111
BUSINESS TYPE:	Not reported
MAIL NAME:	University Mazda
MAIL ADDR LINE1:	4546 ROOSEVELT WAY NE
MAIL CITY,ST,ZIP:	SEATTLE, WA 98105-4722
MAIL COUNTRY:	UNITED STATES
LEGAL ORG NAME:	University Mazda
LEGAL ORG TYPE:	Private
LEGAL ADDR LINE1:	4546 ROOSEVELT WAY NE
LEGAL CITY,ST,ZIP:	SEATTLE, WA 98105-4722
LEGAL COUNTRY:	UNITED STATES
LEGAL PHONE NBR:	(206)634-1191
LEGAL EFFECTIVE DATE:	9/6/1996
LAND ORG NAME:	Not reported
LAND ORG TYPE:	Private
LAND PERSON NAME:	Howard Anderson
LAND ADDR LINE1:	4546 ROOSEVELT WAY NE
LAND CITY,ST,ZIP:	SEATTLE, WA 98105-4722
LAND COUNTRY:	UNITED STATES
LAND PHONE NBR:	(206)634-1191
OPERATOR ORG NAME:	Not reported
OPERATOR ORG TYPE:	Private
OPERATOR ADDR LINE1:	4546 ROOSEVELT WAY NE
OPERATOR CITY,ST,ZIP:	SEATTLE, WA 98105-4722
OPERATOR COUNTRY:	UNITED STATES
OPERATOR PHONE NBR:	(206)634-1191
OPERATOR EFFECTIVE DATE:	9/6/1996
SITE CONTACT NAME:	David Steventon
SITE CONTACT ADDR LINE1:	4546 Roosevelt Way NE
SITE CONTACT ZIP:	SEATTLE, WA 98105
SITE CONTACT COUNTRY:	UNITED STATES
SITE CONTACT PHONE NBR:	(206)634-1191
SITE CONTACT EMAIL:	Not reported
FORM CONTACT NAME:	David Steventon
FORM CONTACT ADDR LINE1:	4546 Roosevelt Way NE
FORM CONTACT CITY,ST,ZIP:	SEATTLE, WA 98105
FORM CONTACT COUNTRY:	UNITED STATES
FORM CONTACT PHONE NBR:	(206)634-1191
FORM CONTACT EMAIL:	marilyn@kpaonline.com
GEN STATUS CD:	XQG
MONTHLY GENERATION:	False
BATCH GENERATION:	False
ONE TIME GENERATION:	False

UNIVERSITY MAZDA SEATTLE (Continued) **1000431724**

TRANSPORTS OWN WASTE: False
TRANSPORTS OTHRS WASTE: False
RECYCLER ONSITE: False
TRANSFER FACILITY: False
OTHER EXEMPTION: Not reported
UW BATTERY GEN: False
USED OIL TRANSPORTER: False
USED OIL TRANSFER FACLTY: False
USED OIL PROCESSOR: False
USED OIL REREFINER: False
USED OIL FUEL MRKTR DIRECTS SHPMNTS: False
USED OIL FUEL MRKTR MEETS SPECS: False

Click this hyperlink while viewing on your computer to access additional WA MANIFEST: detail in the EDR Site Report.

AB120
NE
1/4-1/2
0.488 mi.
2577 ft.

ALLEY DRUM **RCRA-NonGen** **1000199629**
4326 UNIVERSITY WAY NE **FINDS** **WAD981767569**
SEATTLE, WA 98105 **ALLSITES**

Site 3 of 3 in cluster AB

Relative:
Higher

Actual:
179 ft.

RCRA-NonGen:
Date form received by agency: 06/09/1987
Facility name: ALLEY DRUM
Facility address: 4326 UNIVERSITY WAY NE
SEATTLE, WA 98105
EPA ID: WAD981767569
Mailing address: 4350 150TH AVE NE
REDMOND, WA 98052-5301
Contact: LAURENCE ASHLEY
Contact address: 4350 150TH AVE NE
REDMOND, WA 98052-5301
Contact country: US
Contact telephone: (360)867-7014
Contact email: Not reported
EPA Region: 10
Classification: Non-Generator
Description: Handler: Non-Generators do not presently generate hazardous waste

Owner/Operator Summary:
Owner/operator name: WA ECY
Owner/operator address: 4350 150TH AVE NE
REDMOND, WA 98052
Owner/operator country: US
Owner/operator telephone: Not reported
Legal status: Private
Owner/Operator Type: Owner
Owner/Op start date: 06/09/1987
Owner/Op end date: Not reported

Handler Activities Summary:
U.S. importer of hazardous waste: No
Mixed waste (haz. and radioactive): No
Recycler of hazardous waste: No
Transporter of hazardous waste: No
Treater, storer or disposer of HW: No

ALLEY DRUM (Continued) **1000199629**

Underground injection activity: No
On-site burner exemption: No
Furnace exemption: No
Used oil fuel burner: No
Used oil processor: No
User oil refiner: No
Used oil fuel marketer to burner: No
Used oil Specification marketer: No
Used oil transfer facility: No
Used oil transporter: No
Off-site waste receiver: Commercial status unknown

Violation Status: No violations found

FINDS:

Registry ID: 110005342094

Environmental Interest/Information System
RCRAInfo is a national information system that supports the Resource Conservation and Recovery Act (RCRA) program through the tracking of events and activities related to facilities that generate, transport, and treat, store, or dispose of hazardous waste. RCRAInfo allows RCRA program staff to track the notification, permit, compliance, and corrective action activities required under RCRA.

ALLSITES:
Facility Id: 17674779
Latitude: 47.660110000000003
Longitude: -122.31289
Geographic location identifier (alias facid): 17674779
Facility Name: Alley Drum
Latitude Decimal Degrees: 47.660110000000003
Longitude Decimal Degrees: -122.31289
Coordinate Point Areal Extent Code: 99
Horizontal Accuracy Code: 99
Coordinate Point Geographic Position Code: 99
Location Verified Code: N

Geographic Location Identifier (Alias Facid): 17674779
Interaction (Aka Env Int) Type Code: HWG
Interaction (Aka Env Int) Description: Hazardous Waste Generator
Interaction Status: I
Federal Program Indentifier: WAD981767569
Interaction Start Date: 6/9/1987
Interaction End Date: 12/31/1991
prgm_facil: Not reported
cur_sys_pr: HAZWASTE
cur_sys_nm: TURBOWASTE

AC121 **MEAD MOTOR CO INC** **RCRA-CESQG** **1000697118**
NNE **4555 ROOSEVELT WAY NE** **FINDS** **WAD988508131**
1/4-1/2 **SEATTLE, WA 98105** **ALLSITES**
0.491 mi.
2595 ft. **Site 3 of 3 in cluster AC**

Relative:
Higher

Actual:
188 ft.

RCRA-CESQG:

Date form received by agency:	08/15/1996
Facility name:	MEAD MOTOR CO INC
Facility address:	4555 ROOSEVELT WAY NE SEATTLE, WA 981054721
EPA ID:	WAD988508131
Contact:	ERNEST MARRIS
Contact address:	4555 ROOSEVELT WAY NE SEATTLE, WA 98105-4721
Contact country:	US
Contact telephone:	(206)548-0127
Contact email:	Not reported
EPA Region:	10
Land type:	Private
Classification:	Conditionally Exempt Small Quantity Generator
Description:	Handler: generates 100 kg or less of hazardous waste per calendar month, and accumulates 1000 kg or less of hazardous waste at any time; or generates 1 kg or less of acutely hazardous waste per calendar month, and accumulates at any time: 1 kg or less of acutely hazardous waste; or 100 kg or less of any residue or contaminated soil, waste or other debris resulting from the cleanup of a spill, into or on any land or water, of acutely hazardous waste; or generates 100 kg or less of any residue or contaminated soil, waste or other debris resulting from the cleanup of a spill, into or on any land or water, of acutely hazardous waste during any calendar month, and accumulates at any time: 1 kg or less of acutely hazardous waste; or 100 kg or less of any residue or contaminated soil, waste or other debris resulting from the cleanup of a spill, into or on any land or water, of acutely hazardous waste

Owner/Operator Summary:

Owner/operator name:	ERNEST MARRIS
Owner/operator address:	4555 ROOSEVELT WAY NE SEATTLE, WA 98105
Owner/operator country:	US
Owner/operator telephone:	Not reported
Legal status:	Private
Owner/Operator Type:	Operator
Owner/Op start date:	08/15/1996
Owner/Op end date:	Not reported

Handler Activities Summary:

U.S. importer of hazardous waste:	No
Mixed waste (haz. and radioactive):	No
Recycler of hazardous waste:	No
Transporter of hazardous waste:	No
Treater, storer or disposer of HW:	No
Underground injection activity:	No
On-site burner exemption:	No
Furnace exemption:	No
Used oil fuel burner:	No
Used oil processor:	No

MEAD MOTOR CO INC (Continued) **1000697118**

User oil refiner: No
Used oil fuel marketer to burner: No
Used oil Specification marketer: No
Used oil transfer facility: No
Used oil transporter: No
Off-site waste receiver: Commercial status unknown

Violation Status: No violations found

Evaluation Action Summary:
Evaluation date: 03/12/1996
Evaluation: COMPLIANCE ASSISTANCE VISIT
Area of violation: Not reported
Date achieved compliance: Not reported
Evaluation lead agency: State

FINDS:

Registry ID: 110005376654

Environmental Interest/Information System
Washington Facility / Site Identification System (WA-FSIS) provides a means to query and display data maintained by the Washington Department of Ecology. This system contains key information for each facility/site that is currently, or has been, of interest to the Air Quality, Dam Safety, Hazardous Waste, Toxics Cleanup, and Water Quality Programs.

RCRAInfo is a national information system that supports the Resource Conservation and Recovery Act (RCRA) program through the tracking of events and activities related to facilities that generate, transport, and treat, store, or dispose of hazardous waste. RCRAInfo allows RCRA program staff to track the notification, permit, compliance, and corrective action activities required under RCRA.

ALLSITES:
Facility Id: 64262649
Latitude: 47.66189
Longitude: -122.31744999999999
Geographic location identifier (alias facid): 64262649
Facility Name: Mead Motor Co Inc
Latitude Decimal Degrees: 47.66189
Longitude Decimal Degrees: -122.31744999999999
Coordinate Point Areal Extent Code: 99
Horizontal Accuracy Code: 99
Coordinate Point Geographic Position Code: 99
Location Verified Code: N

Geographic Location Identifier (Alias Facid): 64262649
Interaction (Aka Env Int) Type Code: HWG
Interaction (Aka Env Int) Description: Hazardous Waste Generator
Interaction Status: I
Federal Program Indentifier: WAD988508131
Interaction Start Date: 6/19/1992
Interaction End Date: 12/31/1994
prgm_facil: Not reported

MEAD MOTOR CO INC (Continued) **1000697118**

cur_sys_pr: HAZWASTE
cur_sys_nm: TURBOWASTE

---

122 SE 1/4-1/2 0.499 mi. 2637 ft.

TETRA TECH INC
.05 MI E OF BOAT ST & 15TH AVE
SEATTLE, WA 98195

RCRA-NonGen FINDS ALLSITES

1000352633
WAD980980205

Relative: Lower

Actual: 23 ft.

RCRA-NonGen:

Date form received by agency:	12/04/1985
Facility name:	TETRA TECH INC
Facility address:	.05 MI E OF BOAT ST & 15TH AVE SEATTLE, WA 98195
EPA ID:	WAD980980205
Mailing address:	11820 NORTHUP WAY STE 100 BELLEVUE, WA 98005-1926
Contact:	ROBERT PASTOROK
Contact address:	11820 NORTHUP WAY STE 100 BELLEVUE, WA 98005-1926
Contact country:	US
Contact telephone:	(425)822-9596
Contact email:	Not reported
EPA Region:	10
Classification:	Non-Generator
Description:	Handler: Non-Generators do not presently generate hazardous waste

Owner/Operator Summary:

Owner/operator name:	TETRA TECH INC
Owner/operator address:	11820 NORTHUP WAY STE 100 BELLEVUE, WA 98005
Owner/operator country:	US
Owner/operator telephone:	Not reported
Legal status:	Private
Owner/Operator Type:	Owner
Owner/Op start date:	12/04/1985
Owner/Op end date:	Not reported

Handler Activities Summary:

U.S. importer of hazardous waste:	No
Mixed waste (haz. and radioactive):	No
Recycler of hazardous waste:	No
Transporter of hazardous waste:	No
Treater, storer or disposer of HW:	No
Underground injection activity:	No
On-site burner exemption:	No
Furnace exemption:	No
Used oil fuel burner:	No
Used oil processor:	No
User oil refiner:	No
Used oil fuel marketer to burner:	No
Used oil Specification marketer:	No
Used oil transfer facility:	No
Used oil transporter:	No
Off-site waste receiver:	Commercial status unknown

TETRA TECH INC (Continued) **1000352633**

Violation Status: No violations found

FINDS:

Registry ID: 110008217973

Environmental Interest/Information System
RCRAInfo is a national information system that supports the Resource Conservation and Recovery Act (RCRA) program through the tracking of events and activities related to facilities that generate, transport, and treat, store, or dispose of hazardous waste. RCRAInfo allows RCRA program staff to track the notification, permit, compliance, and corrective action activities required under RCRA.

ALLSITES:

Facility Id:	68391694
Latitude:	47.650350000000003
Longitude:	-122.31313
Geographic location identifier (alias facid):	68391694
Facility Name:	Tetra Tech Inc
Latitude Decimal Degrees:	47.650350000000003
Longitude Decimal Degrees:	-122.31313
Coordinate Point Areal Extent Code:	99
Horizontal Accuracy Code:	99
Coordinate Point Geographic Position Code:	99
Location Verified Code:	N

Geographic Location Identifier (Alias Facid):	68391694
Interaction (Aka Env Int) Type Code:	HWG
Interaction (Aka Env Int) Description:	Hazardous Waste Generator
Interaction Status:	I
Federal Program Indentifier:	WAD980980205
Interaction Start Date:	12/4/1985
Interaction End Date:	4/21/1989
prgm_facil:	Not reported
cur_sys_pr:	HAZWASTE
cur_sys_nm:	TURBOWASTE

---

123 **SHELL STATION 120877** **RCRA-NonGen** **1004794017**
NW **210 NE 45TH ST** **FINDS** **WAD988483368**
1/2-1 **SEATTLE, WA 98105** **CSCSL**
0.534 mi. **ALLSITES**
2822 ft. **LUST**
MANIFEST
VCP

Relative:
Higher

Actual:
238 ft.

RCRA-NonGen:

Date form received by agency:	03/04/2008
Facility name:	SHELL STATION 120877
Facility address:	210 NE 45TH ST SEATTLE, WA 98105
EPA ID:	WAD988483368
Mailing address:	12700 NORTHBOROUGH DR NOB 300G04 - RACHEL HULL HOUSTON, TX 77067-2508
Contact:	RAY E WALDING

SHELL STATION 120877 (Continued) **1004794017**

Contact address: 12700 NORTHBOROUGH DR NOB 300G04 - RACHEL HULL
HOUSTON, TX 77067-2508
Contact country: US
Contact telephone: (281)874-2247
Contact email: Not reported
EPA Region: 10
Classification: Non-Generator
Description: Handler: Non-Generators do not presently generate hazardous waste

Owner/Operator Summary:
Owner/operator name: EQUILION ENTERPRISES LLC DBA SHELL OIL P
Owner/operator address: 12700 NORTHBOROUGH DR NOB 300G04 - RACHEL HULL
HOUSTON, TX 77067
Owner/operator country: US
Owner/operator telephone: Not reported
Legal status: Private
Owner/Operator Type: Operator
Owner/Op start date: 06/28/1996
Owner/Op end date: Not reported

Handler Activities Summary:
U.S. importer of hazardous waste: No
Mixed waste (haz. and radioactive): No
Recycler of hazardous waste: No
Transporter of hazardous waste: No
Treater, storer or disposer of HW: No
Underground injection activity: No
On-site burner exemption: No
Furnace exemption: No
Used oil fuel burner: No
Used oil processor: No
User oil refiner: No
Used oil fuel marketer to burner: No
Used oil Specification marketer: No
Used oil transfer facility: No
Used oil transporter: No
Off-site waste receiver: Commercial status unknown

Historical Generators:
Date form received by agency: 12/31/2007
Facility name: SHELL STATION 120877
Classification: Not a generator, verified

Date form received by agency: 12/31/2005
Facility name: SHELL STATION 120877
Classification: Not a generator, verified

Date form received by agency: 12/31/2003
Facility name: SHELL STATION 120877
Classification: Not a generator, verified

Violation Status: No violations found

FINDS:

Registry ID: 110005358683

SHELL STATION 120877 (Continued) **1004794017**

Environmental Interest/Information System

Washington Facility / Site Identification System (WA-FSIS) provides a means to query and display data maintained by the Washington Department of Ecology. This system contains key information for each facility/site that is currently, or has been, of interest to the Air Quality, Dam Safety, Hazardous Waste, Toxics Cleanup, and Water Quality Programs.

RCRAInfo is a national information system that supports the Resource Conservation and Recovery Act (RCRA) program through the tracking of events and activities related to facilities that generate, transport, and treat, store, or dispose of hazardous waste. RCRAInfo allows RCRA program staff to track the notification, permit, compliance, and corrective action activities required under RCRA.

CSCSL:

Facility ID:	14577491
Facility Type:	VCP
Region:	Northwest
Ecology Status Code:	3
Entered Date:	12/23/2008
Updated Date:	1/14/2009
Brownfield Status:	0
Rank Status:	Not reported
PSI Status:	Not reported
Clean Method:	Not reported
Drinking Water Type:	Not reported
Cleanup Standard:	Not reported
Acres Remediated:	Not reported
Latitude:	47.66124
Longitude:	-122.328138
Lat/Long:	47.66124 / -122.328138
Lat/Long (dms):	47 39 40.464 / -122 19 41.297
Media Status Desc:	12/23/2008
Affected Media:	Groundwater
Affected Media Status:	Confirmed
Pesticides:	Not reported
Petroleum Products:	Confirmed
Phenolic Compounds:	Not reported
Reactive Wastes:	Not reported
Corrosive Wastes:	Not reported
Radioactive Wastes:	Not reported
Asbestos:	Not reported
Responsible Unit:	NORTHWEST
Arsenic Code:	Not reported
MTBE Code:	Below Cleanup Level
UXO Code:	Not reported
Dioxin:	Not reported
Non-Halogenated Solvents:	Not reported
Base/Neutral/Acid Organics:	Not reported
Halogenated Organic Compounds:	Not reported
EPA Priority Pollutants - Metals and Cyanide:	Not reported
Metals - Other non-priority pollutant medals:	Not reported
Polychlorinated biPhenyls (PCBs):	Not reported
Polynuclear Aromatic Hydrocarbons (PAH):	Not reported
Conventional Contaminants, Organic:	Not reported

SHELL STATION 120877 (Continued) **1004794017**

Conventional Contaminants, Inorganic:	Not reported
Tibutyl Tin Contaminant Group:	Not reported
Bioassay/Benthic Failures Contaminant Group:	Not reported
Wood Debris Contaminant Group:	Not reported
Other Deleterious Substance Group:	Not reported
Ecology Site Status (MTCA cleanup process):	RA in Progress

Facility ID:	14577491
Facility Type:	VCP
Region:	Northwest
Ecology Status Code:	3
Entered Date:	12/23/2008
Updated Date:	1/14/2009
Brownfield Status:	0
Rank Status:	Not reported
PSI Status:	Not reported
Clean Method:	Not reported
Drinking Water Type:	Not reported
Cleanup Standard:	Not reported
Acres Remediated:	Not reported
Latitude:	47.66124
Longitude:	-122.328138
Lat/Long:	47.66124 / -122.328138
Lat/Long (dms):	47 39 40.464 / -122 19 41.297
Media Status Desc:	1/1/0001
Affected Media:	Soil
Affected Media Status:	Confirmed
Pesticides:	Not reported
Petroleum Products:	Confirmed
Phenolic Compounds:	Not reported
Reactive Wastes:	Not reported
Corrosive Wastes:	Not reported
Radioactive Wastes:	Not reported
Asbestos:	Not reported
Responsible Unit:	NORTHWEST
Arsenic Code:	Not reported
MTBE Code:	Not reported
UXO Code:	Not reported
Dioxin:	Not reported
Non-Halogenated Solvents:	Not reported
Base/Neutral/Acid Organics:	Not reported
Halogenated Organic Compounds:	Not reported
EPA Priority Pollutants - Metals and Cyanide:	Not reported
Metals - Other non-priority pollutant medals:	Not reported
Polychlorinated biPhenyls (PCBs):	Not reported
Polynuclear Aromatic Hydrocarbons (PAH):	Not reported
Conventional Contaminants, Organic:	Not reported
Conventional Contaminants, Inorganic:	Not reported
Tibutyl Tin Contaminant Group:	Not reported
Bioassay/Benthic Failures Contaminant Group:	Not reported
Wood Debris Contaminant Group:	Not reported
Other Deleterious Substance Group:	Not reported
Ecology Site Status (MTCA cleanup process):	RA in Progress

ALLSITES:

Facility Id:	14577491
Latitude:	47.661239999999999

SHELL STATION 120877 (Continued) **1004794017**

Longitude:	-122.328138
Geographic location identifier (alias facid):	14577491
Facility Name:	Shell Station 120877
Latitude Decimal Degrees:	47.661239999999999
Longitude Decimal Degrees:	-122.328138
Coordinate Point Areal Extent Code:	99
Horizontal Accuracy Code:	6
Coordinate Point Geographic Position Code:	8
Location Verified Code:	N

Geographic Location Identifier (Alias Facid):	14577491
Interaction (Aka Env Int) Type Code:	HWG
Interaction (Aka Env Int) Description:	Hazardous Waste Generator
Interaction Status:	I
Federal Program Indentifier:	WAD988483368
Interaction Start Date:	3/4/1991
Interaction End Date:	12/31/2009
prgm_facil:	SHELL STATION 120877
cur_sys_pr:	HAZWASTE
cur_sys_nm:	TURBOWASTE

Geographic Location Identifier (Alias Facid):	14577491
Interaction (Aka Env Int) Type Code:	HWG
Interaction (Aka Env Int) Description:	Hazardous Waste Generator
Interaction Status:	I
Federal Program Indentifier:	WAD988483368
Interaction Start Date:	10/20/2005
Interaction End Date:	12/31/2006
prgm_facil:	Not reported
cur_sys_pr:	HAZWASTE
cur_sys_nm:	TURBOWASTE

Geographic Location Identifier (Alias Facid):	14577491
Interaction (Aka Env Int) Type Code:	TIER2
Interaction (Aka Env Int) Description:	Emergency/Haz Chem Rpt TIER2
Interaction Status:	I
Federal Program Indentifier:	WAD988483368
Interaction Start Date:	1/1/1991
Interaction End Date:	7/4/1776
prgm_facil:	Not reported
cur_sys_pr:	HAZWASTE
cur_sys_nm:	EPCRA

Geographic Location Identifier (Alias Facid):	14577491
Interaction (Aka Env Int) Type Code:	UST
Interaction (Aka Env Int) Description:	Underground Storage Tank
Interaction Status:	A
Federal Program Indentifier:	4449
Interaction Start Date:	3/20/2000
Interaction End Date:	Not reported
prgm_facil:	Wallingford Shell
cur_sys_pr:	TOXICS
cur_sys_nm:	ISIS

Geographic Location Identifier (Alias Facid):	14577491
Interaction (Aka Env Int) Type Code:	LUST
Interaction (Aka Env Int) Description:	LUST Facility

SHELL STATION 120877 (Continued) **1004794017**

Interaction Status: A
Federal Program Indentifier: 4449
Interaction Start Date: 1/18/1991
Interaction End Date: Not reported
prgm_facil: Not reported
cur_sys_pr: TOXICS
cur_sys_nm: ISIS

Geographic Location Identifier (Alias Facid): 14577491
Interaction (Aka Env Int) Type Code: HWOTHER
Interaction (Aka Env Int) Description: Haz Waste Management Activity
Interaction Status: I
Federal Program Indentifier: WAD988483368
Interaction Start Date: 12/31/2002
Interaction End Date: 10/20/2005
prgm_facil: Not reported
cur_sys_pr: HAZWASTE
cur_sys_nm: TURBOWASTE

Geographic Location Identifier (Alias Facid): 14577491
Interaction (Aka Env Int) Type Code: HWOTHER
Interaction (Aka Env Int) Description: Haz Waste Management Activity
Interaction Status: I
Federal Program Indentifier: WAD988483368
Interaction Start Date: 12/31/2006
Interaction End Date: 12/31/2008
prgm_facil: Not reported
cur_sys_pr: HAZWASTE
cur_sys_nm: TURBOWASTE

Geographic Location Identifier (Alias Facid): 14577491
Interaction (Aka Env Int) Type Code: VOLCLNST
Interaction (Aka Env Int) Description: Voluntary Cleanup Sites
Interaction Status: A
Federal Program Indentifier: NW2033
Interaction Start Date: 12/22/2008
Interaction End Date: Not reported
prgm_facil: Shell 210 45th, Seattle
cur_sys_pr: TOXICS
cur_sys_nm: ISIS

Geographic Location Identifier (Alias Facid): 14577491
Interaction (Aka Env Int) Type Code: HWOTHER
Interaction (Aka Env Int) Description: Haz Waste Management Activity
Interaction Status: A
Federal Program Indentifier: WAD988483368
Interaction Start Date: 12/31/2009
Interaction End Date: Not reported
prgm_facil: SHELL STATION 120877
cur_sys_pr: HAZWASTE
cur_sys_nm: TURBOWASTE

Geographic Location Identifier (Alias Facid): 14577491
Interaction (Aka Env Int) Type Code: HWG
Interaction (Aka Env Int) Description: Hazardous Waste Generator
Interaction Status: A
Federal Program Indentifier: WAD988483368

SHELL STATION 120877 (Continued) **1004794017**

Interaction Start Date:	12/31/2008
Interaction End Date:	Not reported
prgm_facil:	Not reported
cur_sys_pr:	HAZWASTE
cur_sys_nm:	TURBOWASTE

LUST:

edr_fstat:	WA
edr_fzip:	981056132
edr_fcnty:	KING
edr_zip:	98105-6132
FS ID:	14577491
Facility ID:	4449
Facility Status:	Monitoring
Release ID:	1953
Affected Media:	Soil
Alternate Name:	TEXACO 63 232 1416
Release Notification Date:	1/18/1991
Release Status Date:	3/1/1995
Site Response Unit Code:	NORTHWEST
Lat/Long:	47.66124 / -122.328138

edr_fstat:	WA
edr_fzip:	981056132
edr_fcnty:	KING
edr_zip:	98105-6132
FS ID:	14577491
Facility ID:	4449
Facility Status:	Cleanup Started
Release ID:	1953
Affected Media:	Soil
Alternate Name:	TEXACO 63 232 1416
Release Notification Date:	1/18/1991
Release Status Date:	6/1/1995
Site Response Unit Code:	NORTHWEST
Lat/Long:	47.66124 / -122.328138

edr_fstat:	WA
edr_fzip:	981056132
edr_fcnty:	KING
edr_zip:	98105-6132
FS ID:	14577491
Facility ID:	4449
Facility Status:	Monitoring
Release ID:	1953
Affected Media:	Ground Water
Alternate Name:	TEXACO 63 232 1416
Release Notification Date:	1/18/1991
Release Status Date:	3/1/1995
Site Response Unit Code:	NORTHWEST
Lat/Long:	47.66124 / -122.328138

edr_fstat:	WA
edr_fzip:	981056132
edr_fcnty:	KING
edr_zip:	98105-6132

SHELL STATION 120877 (Continued) **1004794017**

FS ID:	14577491
Facility ID:	4449
Facility Status:	Cleanup Started
Release ID:	1953
Affected Media:	Ground Water
Alternate Name:	TEXACO 63 232 1416
Release Notification Date:	1/18/1991
Release Status Date:	6/1/1995
Site Response Unit Code:	NORTHWEST
Lat/Long:	47.66124 / -122.328138

WA MANIFEST:

Facility Site ID Number:	14577491
SWC Desc:	Not reported
FWC Desc:	Not reported
Form Comm:	NO RCRA HAZARDOUS WASTE GENERATED IN 2005.NO RCRA WASTE GENERATED IN 2007.
Data Year:	Not reported
Permit by Rule:	False
Treatment by Generator:	False
Mixed radioactive waste:	False
Importer of hazardous waste:	False
Immediate recycler:	False
Treatment/Storage/Disposal/Recycling Facility:	False
Generator of dangerous fuel waste:	False
Generator marketing to burner:	False
"Other marketers (i.e., blender, distributor, etc.)":	False
Utility boiler burner:	False
Industry boiler burner:	False
Industrial Furnace:	False
Smelter defferal:	False
Universal waste - batteries - generate:	False
Universal waste - thermostats - generate:	False
Universal waste - mercury - generate:	False
Universal waste - lamps - generate:	False
Universal waste - batteries - accumulate:	False
Universal waste - thermostats - accumulate:	False
Universal waste - mercury - accumulate:	False
Universal waste - lamps - accumulate:	False
Destination Facility for Universal Waste:	False
Off-specification used oil burner - utility boiler:	False
Off-specification used oil burner - industrial boiler:	False
Off-specification used oil burner - industrial furnace:	False
EPA ID:	WAD988483368
Facility Address 2:	Not reported
TAX REG NBR:	409019185
NAICS CD:	447110
BUSINESS TYPE:	GASOLINE SERVICE STATION
MAIL NAME:	Shell Oil Products US
MAIL ADDR LINE1:	12700 NORTHBOROUGH DR
MAIL ADDR LINE2:	NOB 300G04 - RACHEL HULL
MAIL CITY,ST,ZIP:	HOUSTON, TX 77067-2508
MAIL COUNTRY:	UNITED STATES
LEGAL ORG NAME:	Equilon Enterprises LLC dba Shell Oil Pr
LEGAL ORG TYPE:	Private
LEGAL ADDR LINE1:	PO BOX 2099
LEGAL ADDR LINE2:	NOB #300G04

SHELL STATION 120877 (Continued) **1004794017**

LEGAL CITY,ST,ZIP:	HOUSTON, TX 77252-2099
LEGAL COUNTRY:	UNITED STATES
LEGAL PHONE NBR:	281-874-2224
LEGAL EFFECTIVE DATE:	8/1/1998
LAND ORG NAME:	Equilon Enterprises LLC dba Shell Oil Pr
LAND ORG TYPE:	Private
LAND PERSON NAME:	Not reported
LAND ADDR LINE1:	PO Box 2099
LAND ADDR LINE2:	NOB #300G04
LAND CITY,ST,ZIP:	HOUSTON, TX 77252-2099
LAND COUNTRY:	UNITED STATES
LAND PHONE NBR:	281-874-2224
OPERATOR ORG NAME:	Equilion Enterprises LLC dba Shell Oil P
OPERATOR ORG TYPE:	Private
OPERATOR ADDR LINE1:	12700 NORTHBOROUGH DR
OPERATOR CITY,ST,ZIP:	HOUSTON, TX 77067-2058
OPERATOR COUNTRY:	UNITED STATES
OPERATOR PHONE NBR:	281-874-2247
OPERATOR EFFECTIVE DATE:	06/28/96
SITE CONTACT NAME:	RAY E WALDING
SITE CONTACT ADDR LINE1:	12700 NORTHBOROUGH DR
SITE CONTACT ADDR LINE2:	NOB #300F08
SITE CONTACT ZIP:	HOUSTON, TX 77067-2058
SITE CONTACT COUNTRY:	UNITED STATES
SITE CONTACT PHONE NBR:	281-874-2247
SITE CONTACT EMAIL:	RAY.WALDING@SHELL.COM
FORM CONTACT NAME:	RACHEL HULL
FORM CONTACT ADDR LINE1:	12700 NORTHBOROUGH DR
FORM CONTACT ADDR LINE2:	NOB #300G04
FORM CONTACT CITY,ST,ZIP:	HOUSTON, TX 77067-2508
FORM CONTACT COUNTRY:	UNITED STATES
FORM CONTACT PHONE NBR:	281-874-2224
FORM CONTACT EMAIL:	RACHEL.HULL@SHELL.COM
GEN STATUS CD:	XQG
MONTHLY GENERATION:	False
BATCH GENERATION:	False
ONE TIME GENERATION:	False
TRANSPORTS OWN WASTE:	False
TRANSPORTS OTHRS WASTE:	False
RECYCLER ONSITE:	False
TRANSFER FACILITY:	False
OTHER EXEMPTION:	Not reported
UW BATTERY GEN:	False
USED OIL TRANSPORTER:	False
USED OIL TRANSFER FACLTY:	False
USED OIL PROCESSOR:	False
USED OIL REREFINER:	False
USED OIL FUEL MRKTR DIRECTS SHPMNTS:	False
USED OIL FUEL MRKTR MEETS SPECS:	False

Facility Site ID Number:	14577491
SWC Desc:	Not reported
FWC Desc:	Not reported
Form Comm:	NO RCRA HAZARDOUS WASTE GENERATED IN 2005.NO RCRA WASTE GENERATED IN 2007.
Data Year:	Not reported
Permit by Rule:	FALSE

SHELL STATION 120877 (Continued) **1004794017**

Treatment by Generator:	FALSE
Mixed radioactive waste:	FALSE
Importer of hazardous waste:	FALSE
Immediate recycler:	FALSE
Treatment/Storage/Disposal/Recycling Facility:	FALSE
Generator of dangerous fuel waste:	FALSE
Generator marketing to burner:	FALSE
"Other marketers (i.e., blender, distributor, etc.)":	FALSE
Utility boiler burner:	FALSE
Industry boiler burner:	FALSE
Industrial Furnace:	FALSE
Smelter defferal:	FALSE
Universal waste - batteries - generate:	FALSE
Universal waste - thermostats - generate:	FALSE
Universal waste - mercury - generate:	FALSE
Universal waste - lamps - generate:	FALSE
Universal waste - batteries - accumulate:	FALSE
Universal waste - thermostats - accumulate:	FALSE
Universal waste - mercury - accumulate:	FALSE
Universal waste - lamps - accumulate:	FALSE
Destination Facility for Universal Waste:	FALSE
Off-specification used oil burner - utility boiler:	FALSE
Off-specification used oil burner - industrial boiler:	FALSE
Off-specification used oil burner - industrial furnace:	FALSE
EPA ID:	WAD988483368
Facility Address 2:	Not reported
TAX REG NBR:	409019185
NAICS CD:	447110
BUSINESS TYPE:	GASOLINE SERVICE STATION
MAIL NAME:	Shell Oil Products US
MAIL ADDR LINE1:	12700 NORTHBOROUGH DR
MAIL ADDR LINE2:	NOB 300G04 - RACHEL HULL
MAIL CITY,ST,ZIP:	HOUSTON, TX 77067-2508
MAIL COUNTRY:	UNITED STATES
LEGAL ORG NAME:	Equilon Enterprises LLC dba Shell Oil Pr
LEGAL ORG TYPE:	Private
LEGAL ADDR LINE1:	PO BOX 2099
LEGAL ADDR LINE2:	NOB #300G04
LEGAL CITY,ST,ZIP:	HOUSTON, TX 77252-2099
LEGAL COUNTRY:	UNITED STATES
LEGAL PHONE NBR:	281-874-2224
LEGAL EFFECTIVE DATE:	8/1/1998
LAND ORG NAME:	Equilon Enterprises LLC dba Shell Oil Pr
LAND ORG TYPE:	Private
LAND PERSON NAME:	Not reported
LAND ADDR LINE1:	PO Box 2099
LAND ADDR LINE2:	NOB #300G04
LAND CITY,ST,ZIP:	HOUSTON, TX 77252-2099
LAND COUNTRY:	UNITED STATES
LAND PHONE NBR:	281-874-2224
OPERATOR ORG NAME:	Equilion Enterprises LLC dba Shell Oil P
OPERATOR ORG TYPE:	Private
OPERATOR ADDR LINE1:	12700 NORTHBOROUGH DR
OPERATOR CITY,ST,ZIP:	HOUSTON, TX 77067-2058
OPERATOR COUNTRY:	UNITED STATES
OPERATOR PHONE NBR:	281-874-2238
OPERATOR EFFECTIVE DATE:	6/28/1996

SHELL STATION 120877 (Continued) **1004794017**

SITE CONTACT NAME:	DON F WISDOM
SITE CONTACT ADDR LINE1:	12700 NORTHBOROUGH DR
SITE CONTACT ADDR LINE2:	NOB #300G03
SITE CONTACT ZIP:	HOUSTON, TX 77067-2058
SITE CONTACT COUNTRY:	UNITED STATES
SITE CONTACT PHONE NBR:	281-874-2238
SITE CONTACT EMAIL:	DON.F.WISDOM@SHELL.COM
FORM CONTACT NAME:	RACHEL HULL
FORM CONTACT ADDR LINE1:	12700 NORTHBOROUGH DR
FORM CONTACT ADDR LINE2:	NOB #300G04
FORM CONTACT CITY,ST,ZIP:	HOUSTON, TX 77067-2508
FORM CONTACT COUNTRY:	UNITED STATES
FORM CONTACT PHONE NBR:	281-874-2224
FORM CONTACT EMAIL:	RACHEL.HULL@SHELL.COM
GEN STATUS CD:	XQG
MONTHLY GENERATION:	FALSE
BATCH GENERATION:	FALSE
ONE TIME GENERATION:	FALSE
TRANSPORTS OWN WASTE:	FALSE
TRANSPORTS OTHRS WASTE:	FALSE
RECYCLER ONSITE:	FALSE
TRANSFER FACILITY:	FALSE
OTHER EXEMPTION:	Not reported
UW BATTERY GEN:	FALSE
USED OIL TRANSPORTER:	FALSE
USED OIL TRANSFER FACLTY:	FALSE
USED OIL PROCESSOR:	FALSE
USED OIL REREFINER:	FALSE
USED OIL FUEL MRKTR DIRECTS SHPMNTS:	FALSE
USED OIL FUEL MRKTR MEETS SPECS:	FALSE

Facility Site ID Number:	14577491
SWC Desc:	Not reported
FWC Desc:	Not reported
Form Comm:	NO RCRA HAZARDOUS WASTE GENERATED IN 2005.NO RCRA WASTE GENERATED IN 2007.
Data Year:	Not reported
Permit by Rule:	No
Treatment by Generator:	No
Mixed radioactive waste:	No
Importer of hazardous waste:	No
Immediate recycler:	No
Treatment/Storage/Disposal/Recycling Facility:	No
Generator of dangerous fuel waste:	No
Generator marketing to burner:	No
"Other marketers (i.e., blender, distributor, etc.)":	No
Utility boiler burner:	No
Industry boiler burner:	No
Industrial Furnace:	No
Smelter defferal:	No
Universal waste - batteries - generate:	No
Universal waste - thermostats - generate:	No
Universal waste - mercury - generate:	No
Universal waste - lamps - generate:	No
Universal waste - batteries - accumulate:	No
Universal waste - thermostats - accumulate:	No
Universal waste - mercury - accumulate:	No

SHELL STATION 120877 (Continued) **1004794017**

Universal waste - lamps - accumulate:	No
Destination Facility for Universal Waste:	No
Off-specification used oil burner - utility boiler:	No
Off-specification used oil burner - industrial boiler:	No
Off-specification used oil burner - industrial furnace:	No
EPA ID:	WAD988483368
Facility Address 2:	Not reported
TAX REG NBR:	409019185
NAICS CD:	447110
BUSINESS TYPE:	GASOLINE SERVICE STATION
MAIL NAME:	Shell Oil Products US
MAIL ADDR LINE1:	12700 NORTHBOROUGH DR
MAIL ADDR LINE2:	NOB 300G03 - RACHEL WILLIAMSON
MAIL CITY,ST,ZIP:	HOUSTON, TX 77067-2508
MAIL COUNTRY:	UNITED STATES
LEGAL ORG NAME:	Equilon Enterprises LLC dba Shell Oil Pr
LEGAL ORG TYPE:	Private
LEGAL ADDR LINE1:	PO BOX 2099
LEGAL ADDR LINE2:	NOB #300G03
LEGAL CITY,ST,ZIP:	HOUSTON, TX 77252-2099
LEGAL COUNTRY:	UNITED STATES
LEGAL PHONE NBR:	281-874-2224
LEGAL EFFECTIVE DATE:	8/1/1998
LAND ORG NAME:	Equilon Enterprises LLC dba Shell Oil Pr
LAND ORG TYPE:	Private
LAND PERSON NAME:	Not reported
LAND ADDR LINE1:	PO Box 2099
LAND ADDR LINE2:	NOB #300G03
LAND CITY,ST,ZIP:	HOUSTON, TX 77252-2099
LAND COUNTRY:	UNITED STATES
LAND PHONE NBR:	281-874-2224
OPERATOR ORG NAME:	Equilion Enterprises LLC dba Shell Oil P
OPERATOR ORG TYPE:	Private
OPERATOR ADDR LINE1:	12700 NORTHBOROUGH DR
OPERATOR ADDR LINE2:	NOB #300G03
OPERATOR CITY,ST,ZIP:	HOUSTON, TX 77067-2058
OPERATOR COUNTRY:	UNITED STATES
OPERATOR PHONE NBR:	281-874-2238
OPERATOR EFFECTIVE DATE:	6/28/1996
SITE CONTACT NAME:	DON F WISDOM
SITE CONTACT ADDR LINE1:	12700 NORTHBOROUGH DR
SITE CONTACT ADDR LINE2:	NOB #300G03
SITE CONTACT ZIP:	HOUSTON, TX 77067-2058
SITE CONTACT COUNTRY:	UNITED STATES
SITE CONTACT PHONE NBR:	281-874-2238
SITE CONTACT EMAIL:	DON.F.WISDOM@SHELL.COM
FORM CONTACT NAME:	RACHEL WILLIAMSON
FORM CONTACT ADDR LINE1:	12700 NORTHBOROUGH DR
FORM CONTACT ADDR LINE2:	NOB #300G03
FORM CONTACT CITY,ST,ZIP:	HOUSTON, TX 77067-2508
FORM CONTACT COUNTRY:	UNITED STATES
FORM CONTACT PHONE NBR:	281-874-2224
FORM CONTACT EMAIL:	RACHEL.WILLIAMSON@SHELL.COM
GEN STATUS CD:	XQG
MONTHLY GENERATION:	No
BATCH GENERATION:	No
ONE TIME GENERATION:	No

SHELL STATION 120877 (Continued) **1004794017**

TRANSPORTS OWN WASTE:	No
TRANSPORTS OTHRS WASTE:	No
RECYCLER ONSITE:	No
TRANSFER FACILITY:	No
OTHER EXEMPTION:	Not reported
UW BATTERY GEN:	No
USED OIL TRANSPORTER:	No
USED OIL TRANSFER FACLTY:	No
USED OIL PROCESSOR:	No
USED OIL REREFINER:	No
USED OIL FUEL MRKTR DIRECTS SHPMNTS:	No
USED OIL FUEL MRKTR MEETS SPECS:	No

Facility Site ID Number:	14577491
SWC Desc:	Not reported
FWC Desc:	Not reported
Form Comm:	Not reported
Data Year:	2009
Permit by Rule:	False
Treatment by Generator:	False
Mixed radioactive waste:	False
Importer of hazardous waste:	False
Immediate recycler:	False
Treatment/Storage/Disposal/Recycling Facility:	False
Generator of dangerous fuel waste:	False
Generator marketing to burner:	False
"Other marketers (i.e., blender, distributor, etc.)":	False
Utility boiler burner:	False
Industry boiler burner:	False
Industrial Furnace:	False
Smelter defferal:	False
Universal waste - batteries - generate:	False
Universal waste - thermostats - generate:	False
Universal waste - mercury - generate:	False
Universal waste - lamps - generate:	False
Universal waste - batteries - accumulate:	False
Universal waste - thermostats - accumulate:	False
Universal waste - mercury - accumulate:	False
Universal waste - lamps - accumulate:	False
Destination Facility for Universal Waste:	False
Off-specification used oil burner - utility boiler:	False
Off-specification used oil burner - industrial boiler:	False
Off-specification used oil burner - industrial furnace:	False
EPA ID:	WAD988483368
Facility Address 2:	Not reported
TAX REG NBR:	409019185
NAICS CD:	447110
BUSINESS TYPE:	GASOLINE SERVICE STATION
MAIL NAME:	Shell Oil Products US
MAIL ADDR LINE1:	P O Box 3127
MAIL CITY,ST,ZIP:	HOUSTON, TX 77253
MAIL COUNTRY:	UNITED STATES
LEGAL ORG NAME:	Equilon Enterprises LLC dba Shell Oil Pr
LEGAL ORG TYPE:	Private
LEGAL ADDR LINE1:	PO BOX 2099
LEGAL CITY,ST,ZIP:	HOUSTON, TX 77252-2099
LEGAL COUNTRY:	UNITED STATES

SHELL STATION 120877 (Continued) **1004794017**

LEGAL PHONE NBR:	713-241-7008
LEGAL EFFECTIVE DATE:	8/1/1998
LAND ORG NAME:	Equilon Enterprises LLC dba Shell Oil Pr
LAND ORG TYPE:	Private
LAND PERSON NAME:	Not reported
LAND ADDR LINE1:	PO Box 2099
LAND CITY,ST,ZIP:	HOUSTON, TX 77252-2099
LAND COUNTRY:	UNITED STATES
LAND PHONE NBR:	713-241-7008
OPERATOR ORG NAME:	Equilion Enterprises LLC dba Shell Oil P
OPERATOR ORG TYPE:	Private
OPERATOR ADDR LINE1:	P O Box 3127
OPERATOR CITY,ST,ZIP:	HOUSTON, TX 77253
OPERATOR COUNTRY:	UNITED STATES
OPERATOR PHONE NBR:	713-241-7008
OPERATOR EFFECTIVE DATE:	6/28/1996
SITE CONTACT NAME:	RAY E WALDING
SITE CONTACT ADDR LINE1:	P O Box 3127
SITE CONTACT ADDR LINE2:	NOB #300F08
SITE CONTACT ZIP:	HOUSTON, TX 77253
SITE CONTACT COUNTRY:	UNITED STATES
SITE CONTACT PHONE NBR:	713-241-7008
SITE CONTACT EMAIL:	RAY.WALDING@SHELL.COM
FORM CONTACT NAME:	JEANNE TRAYLOR
FORM CONTACT ADDR LINE1:	P O Box 3127, Rm 685
FORM CONTACT CITY,ST,ZIP:	HOUSTON, TX 77253
FORM CONTACT COUNTRY:	UNITED STATES
FORM CONTACT PHONE NBR:	713-241-6992
FORM CONTACT EMAIL:	JEANNE.TRAYLOR@SHELL.COM
GEN STATUS CD:	XQG
MONTHLY GENERATION:	False
BATCH GENERATION:	False
ONE TIME GENERATION:	False
TRANSPORTS OWN WASTE:	False
TRANSPORTS OTHRS WASTE:	False
RECYCLER ONSITE:	False
TRANSFER FACILITY:	False
OTHER EXEMPTION:	Not reported
UW BATTERY GEN:	False
USED OIL TRANSPORTER:	False
USED OIL TRANSFER FACLTY:	False
USED OIL PROCESSOR:	False
USED OIL REREFINER:	False
USED OIL FUEL MRKTR DIRECTS SHPMNTS:	False
USED OIL FUEL MRKTR MEETS SPECS:	False

Facility Site ID Number:	14577491
SWC Desc:	Not reported
FWC Desc:	D001, D018
Form Comm:	Not reported
Data Year:	2008
Permit by Rule:	False
Treatment by Generator:	False
Mixed radioactive waste:	False
Importer of hazardous waste:	False
Immediate recycler:	False
Treatment/Storage/Disposal/Recycling Facility:	False

SHELL STATION 120877 (Continued) **1004794017**

Generator of dangerous fuel waste:	False
Generator marketing to burner:	False
"Other marketers (i.e., blender, distributor, etc.)":	False
Utility boiler burner:	False
Industry boiler burner:	False
Industrial Furnace:	False
Smelter defferal:	False
Universal waste - batteries - generate:	False
Universal waste - thermostats - generate:	False
Universal waste - mercury - generate:	False
Universal waste - lamps - generate:	False
Universal waste - batteries - accumulate:	False
Universal waste - thermostats - accumulate:	False
Universal waste - mercury - accumulate:	False
Universal waste - lamps - accumulate:	False
Destination Facility for Universal Waste:	False
Off-specification used oil burner - utility boiler:	False
Off-specification used oil burner - industrial boiler:	False
Off-specification used oil burner - industrial furnace:	False
EPA ID:	WAD988483368
Facility Address 2:	Not reported
TAX REG NBR:	409019185
NAICS CD:	447110
BUSINESS TYPE:	GASOLINE SERVICE STATION
MAIL NAME:	Shell Oil Products US
MAIL ADDR LINE1:	12700 NORTHBOROUGH DR
MAIL CITY,ST,ZIP:	HOUSTON, TX 77067-2508
MAIL COUNTRY:	UNITED STATES
LEGAL ORG NAME:	Equilon Enterprises LLC dba Shell Oil Pr
LEGAL ORG TYPE:	Private
LEGAL ADDR LINE1:	PO BOX 2099
LEGAL CITY,ST,ZIP:	HOUSTON, TX 77252-2099
LEGAL COUNTRY:	UNITED STATES
LEGAL PHONE NBR:	281-874-2247
LEGAL EFFECTIVE DATE:	8/1/1998
LAND ORG NAME:	Equilon Enterprises LLC dba Shell Oil Pr
LAND ORG TYPE:	Private
LAND PERSON NAME:	Not reported
LAND ADDR LINE1:	PO Box 2099
LAND CITY,ST,ZIP:	HOUSTON, TX 77252-2099
LAND COUNTRY:	UNITED STATES
LAND PHONE NBR:	281-874-2247
OPERATOR ORG NAME:	Equilion Enterprises LLC dba Shell Oil P
OPERATOR ORG TYPE:	Private
OPERATOR ADDR LINE1:	12700 NORTHBOROUGH DR
OPERATOR CITY,ST,ZIP:	HOUSTON, TX 77067-2058
OPERATOR COUNTRY:	UNITED STATES
OPERATOR PHONE NBR:	281-874-2247
OPERATOR EFFECTIVE DATE:	6/28/1996
SITE CONTACT NAME:	RAY E WALDING
SITE CONTACT ADDR LINE1:	12700 NORTHBOROUGH DR
SITE CONTACT ADDR LINE2:	NOB #300F08
SITE CONTACT ZIP:	HOUSTON, TX 77067-2058
SITE CONTACT COUNTRY:	UNITED STATES
SITE CONTACT PHONE NBR:	281-874-2247
SITE CONTACT EMAIL:	RAY.WALDING@SHELL.COM
FORM CONTACT NAME:	RACHEL HULL

SHELL STATION 120877 (Continued) **1004794017**

FORM CONTACT ADDR LINE1: 12700 NORTHBOROUGH DR
FORM CONTACT ADDR LINE2: NOB #300G04
FORM CONTACT CITY,ST,ZIP: HOUSTON, TX 77067-2508
FORM CONTACT COUNTRY: UNITED STATES
FORM CONTACT PHONE NBR: 281-874-2224
FORM CONTACT EMAIL: RACHEL.HULL@SHELL.COM
GEN STATUS CD: MQG
MONTHLY GENERATION: False
BATCH GENERATION: False
ONE TIME GENERATION: False
TRANSPORTS OWN WASTE: False
TRANSPORTS OTHRS WASTE: False
RECYCLER ONSITE: False
TRANSFER FACILITY: False
OTHER EXEMPTION: Not reported
UW BATTERY GEN: False
USED OIL TRANSPORTER: False
USED OIL TRANSFER FACLTY: False
USED OIL PROCESSOR: False
USED OIL REREFINER: False
USED OIL FUEL MRKTR DIRECTS SHPMNTS: False
USED OIL FUEL MRKTR MEETS SPECS: False

Click this hyperlink while viewing on your computer to access additional WA MANIFEST: detail in the EDR Site Report.

VCP:
edr_fstat: WA
edr_fzip: 98105
edr_fcnty: KING
edr_zip: 98105-6132
Facility ID: 14577491
VCP Status: VCP
VCP: Not reported
Ecology Status: RA in Progress
NFA Type: RA in Progress
Date NFA: RA in Progress
Rank: RA in Progress

edr_fstat: WA
edr_fzip: 98105
edr_fcnty: KING
edr_zip: 98105-6132
Facility ID: 14577491
VCP Status: VCP
VCP: Not reported
Ecology Status: RA in Progress
NFA Type: RA in Progress
Date NFA: RA in Progress
Rank: RA in Progress

124 NW 1/2-1 0.565 mi. 2983 ft. | **TEXACO WALLINGFORD**
118 NE 45TH ST
SEATTLE, WA 98105 | **RCRA-NonGen FINDS CSCSL ALLSITES UST VCP** | **1000659764**
WAD988494407

Relative: Higher

Actual: 243 ft.

RCRA-NonGen:

Date form received by agency:	09/30/1991
Facility name:	TEXACO WALLINGFORD
Facility address:	118 NE 45TH ST SEATTLE, WA 981056130
EPA ID:	WAD988494407
Contact:	LYNN CHUN
Contact address:	118 NE 45TH ST SEATTLE, WA 98105-6130
Contact country:	US
Contact telephone:	(425)827-0761
Contact email:	Not reported
EPA Region:	10
Classification:	Non-Generator
Description:	Handler: Non-Generators do not presently generate hazardous waste

Owner/Operator Summary:

Owner/operator name:	TEXACO
Owner/operator address:	118 NE 45TH ST SEATTLE, WA 98105
Owner/operator country:	US
Owner/operator telephone:	Not reported
Legal status:	Private
Owner/Operator Type:	Owner
Owner/Op start date:	09/30/1991
Owner/Op end date:	Not reported

Handler Activities Summary:

U.S. importer of hazardous waste:	No
Mixed waste (haz. and radioactive):	No
Recycler of hazardous waste:	No
Transporter of hazardous waste:	No
Treater, storer or disposer of HW:	No
Underground injection activity:	No
On-site burner exemption:	No
Furnace exemption:	No
Used oil fuel burner:	No
Used oil processor:	No
User oil refiner:	No
Used oil fuel marketer to burner:	No
Used oil Specification marketer:	No
Used oil transfer facility:	No
Used oil transporter:	No
Off-site waste receiver:	Commercial status unknown

Violation Status: No violations found

FINDS:

Registry ID: 110005366932

Environmental Interest/Information System

TEXACO WALLINGFORD (Continued) **1000659764**

Washington Facility / Site Identification System (WA-FSIS) provides a means to query and display data maintained by the Washington Department of Ecology. This system contains key information for each facility/site that is currently, or has been, of interest to the Air Quality, Dam Safety, Hazardous Waste, Toxics Cleanup, and Water Quality Programs.

RCRAInfo is a national information system that supports the Resource Conservation and Recovery Act (RCRA) program through the tracking of events and activities related to facilities that generate, transport, and treat, store, or dispose of hazardous waste. RCRAInfo allows RCRA program staff to track the notification, permit, compliance, and corrective action activities required under RCRA.

CSCSL:

Facility ID:	4465692
Facility Type:	VCP
Region:	Northwest
Ecology Status Code:	3
Entered Date:	12/23/2008
Updated Date:	1/14/2009
Brownfield Status:	0
Rank Status:	Not reported
PSI Status:	Not reported
Clean Method:	Not reported
Drinking Water Type:	Not reported
Cleanup Standard:	Not reported
Acres Remediated:	Not reported
Latitude:	47.66124
Longitude:	-122.329198
Lat/Long:	47.66124 / -122.329198
Lat/Long (dms):	47 39 40.464 / -122 19 45.113
Media Status Desc:	12/23/2008
Affected Media:	Groundwater
Affected Media Status:	Confirmed
Pesticides:	Not reported
Petroleum Products:	Confirmed
Phenolic Compounds:	Not reported
Reactive Wastes:	Not reported
Corrosive Wastes:	Not reported
Radioactive Wastes:	Not reported
Asbestos:	Not reported
Responsible Unit:	NORTHWEST
Arsenic Code:	Not reported
MTBE Code:	Not reported
UXO Code:	Not reported
Dioxin:	Not reported
Non-Halogenated Solvents:	Not reported
Base/Neutral/Acid Organics:	Not reported
Halogenated Organic Compounds:	Not reported
EPA Priority Pollutants - Metals and Cyanide:	Not reported
Metals - Other non-priority pollutant medals:	Confirmed
Polychlorinated biPhenyls (PCBs):	Not reported
Polynuclear Aromatic Hydrocarbons (PAH):	Not reported
Conventional Contaminants, Organic:	Not reported
Conventional Contaminants, Inorganic:	Not reported

TEXACO WALLINGFORD (Continued) **1000659764**

Tibutyl Tin Contaminant Group:	Not reported
Bioassay/Benthic Failures Contaminant Group:	Not reported
Wood Debris Contaminant Group:	Not reported
Other Deleterious Substance Group:	Not reported
Ecology Site Status (MTCA cleanup process):	RA in Progress

Facility ID:	4465692
Facility Type:	VCP
Region:	Northwest
Ecology Status Code:	3
Entered Date:	12/23/2008
Updated Date:	1/14/2009
Brownfield Status:	0
Rank Status:	Not reported
PSI Status:	Not reported
Clean Method:	Not reported
Drinking Water Type:	Not reported
Cleanup Standard:	Not reported
Acres Remediated:	Not reported
Latitude:	47.66124
Longitude:	-122.329198
Lat/Long:	47.66124 / -122.329198
Lat/Long (dms):	47 39 40.464 / -122 19 45.113
Media Status Desc:	1/1/0001
Affected Media:	Soil
Affected Media Status:	Confirmed
Pesticides:	Not reported
Petroleum Products:	Confirmed
Phenolic Compounds:	Not reported
Reactive Wastes:	Not reported
Corrosive Wastes:	Not reported
Radioactive Wastes:	Not reported
Asbestos:	Not reported
Responsible Unit:	NORTHWEST
Arsenic Code:	Not reported
MTBE Code:	Not reported
UXO Code:	Not reported
Dioxin:	Not reported
Non-Halogenated Solvents:	Not reported
Base/Neutral/Acid Organics:	Not reported
Halogenated Organic Compounds:	Not reported
EPA Priority Pollutants - Metals and Cyanide:	Not reported
Metals - Other non-priority pollutant medals:	Not reported
Polychlorinated biPhenyls (PCBs):	Not reported
Polynuclear Aromatic Hydrocarbons (PAH):	Not reported
Conventional Contaminants, Organic:	Not reported
Conventional Contaminants, Inorganic:	Not reported
Tibutyl Tin Contaminant Group:	Not reported
Bioassay/Benthic Failures Contaminant Group:	Not reported
Wood Debris Contaminant Group:	Not reported
Other Deleterious Substance Group:	Not reported
Ecology Site Status (MTCA cleanup process):	RA in Progress

ALLSITES:

Facility Id:	4465692
Latitude:	47.661239999999999
Longitude:	-122.32919800000001

TEXACO WALLINGFORD (Continued) **1000659764**

Geographic location identifier (alias facid):	4465692
Facility Name:	Texaco Wallingford
Latitude Decimal Degrees:	47.661239999999999
Longitude Decimal Degrees:	-122.32919800000001
Coordinate Point Areal Extent Code:	4
Horizontal Accuracy Code:	6
Coordinate Point Geographic Position Code:	5
Location Verified Code:	N

Geographic Location Identifier (Alias Facid):	4465692
Interaction (Aka Env Int) Type Code:	VOLCLNST
Interaction (Aka Env Int) Description:	Voluntary Cleanup Sites
Interaction Status:	A
Federal Program Indentifier:	NW2023
Interaction Start Date:	12/22/2008
Interaction End Date:	Not reported
prgm_facil:	Shell 118 45th, Seattle
cur_sys_pr:	TOXICS
cur_sys_nm:	ISIS

Geographic Location Identifier (Alias Facid):	4465692
Interaction (Aka Env Int) Type Code:	UST
Interaction (Aka Env Int) Description:	Underground Storage Tank
Interaction Status:	A
Federal Program Indentifier:	3306
Interaction Start Date:	3/20/2000
Interaction End Date:	Not reported
prgm_facil:	Not reported
cur_sys_pr:	TOXICS
cur_sys_nm:	ISIS

Geographic Location Identifier (Alias Facid):	4465692
Interaction (Aka Env Int) Type Code:	LUST
Interaction (Aka Env Int) Description:	LUST Facility
Interaction Status:	A
Federal Program Indentifier:	3306
Interaction Start Date:	12/27/1990
Interaction End Date:	Not reported
prgm_facil:	Not reported
cur_sys_pr:	TOXICS
cur_sys_nm:	ISIS

Geographic Location Identifier (Alias Facid):	4465692
Interaction (Aka Env Int) Type Code:	HWG
Interaction (Aka Env Int) Description:	Hazardous Waste Generator
Interaction Status:	I
Federal Program Indentifier:	WAD988494407
Interaction Start Date:	9/30/1991
Interaction End Date:	1/31/1992
prgm_facil:	Not reported
cur_sys_pr:	HAZWASTE
cur_sys_nm:	TURBOWASTE

UST:

Facility ID:	4465692
Site ID:	3306

TEXACO WALLINGFORD (Continued) **1000659764**

Lat Deg:	47
Lat Min:	39
Lat Sec:	40.4639999999978
Long Deg:	-122
Long Min:	19
Long Sec:	45.1128000000188
UBI:	Not reported
Phone Number:	2065459888

Tank ID:	11681
Tank Name:	3
Install Date:	12/31/1964
Capacity:	Not reported
Tank Upgrade Date:	1/1/0001
TankSystem Status:	Removed
TankSystem Status Change Date:	8/26/1996
Tank Status:	Removed
Tank Permit Expiration Date:	1/1/0001
Tank Closure Date:	1/1/0001
Tank Pumping System:	Not reported
Tank Spill Prevention:	Not reported
Tank Overfill Prevention:	Not reported
Tank Material:	Steel
Tank Construction:	Single Wall Tank
Tank Tightness Test:	Not reported
Tank Corrosion Protection:	Not reported
Pipe Material:	Steel
Pipe Construction:	Not reported
Pipe Primary Release Detection:	Not reported
Pipe Second Release Detection:	Not reported
Pipe Corrosion Protection:	Not reported
Tank Primary Release Detection:	Not reported
Tank Second Release Detection:	Not reported
Pipe Tightness Test:	Not reported
Tank Actual Status Date:	8/6/1996
Tag Number:	Not reported

Tank ID:	11830
Tank Name:	1
Install Date:	12/31/1964
Capacity:	111 TO 1,100 Gallons
Tank Upgrade Date:	1/1/0001
TankSystem Status:	Removed
TankSystem Status Change Date:	8/26/1996
Tank Status:	Removed
Tank Permit Expiration Date:	1/1/0001
Tank Closure Date:	1/1/0001
Tank Pumping System:	Not reported
Tank Spill Prevention:	Not reported
Tank Overfill Prevention:	Not reported
Tank Material:	Steel
Tank Construction:	Single Wall Tank
Tank Tightness Test:	Not reported
Tank Corrosion Protection:	Not reported
Pipe Material:	Steel
Pipe Construction:	Not reported

TEXACO WALLINGFORD (Continued) **1000659764**

Pipe Primary Release Detection:	Not reported
Pipe Second Release Detection:	Not reported
Pipe Corrosion Protection:	Not reported
Tank Primary Release Detection:	Not reported
Tank Second Release Detection:	Not reported
Pipe Tightness Test:	Not reported
Tank Actual Status Date:	8/6/1996
Tag Number:	Not reported

Tank ID:	11866
Tank Name:	5
Install Date:	12/31/1964
Capacity:	Not reported
Tank Upgrade Date:	1/1/0001
TankSystem Status:	Removed
TankSystem Status Change Date:	8/26/1996
Tank Status:	Removed
Tank Permit Expiration Date:	1/1/0001
Tank Closure Date:	1/1/0001
Tank Pumping System:	Not reported
Tank Spill Prevention:	Not reported
Tank Overfill Prevention:	Not reported
Tank Material:	Steel
Tank Construction:	Single Wall Tank
Tank Tightness Test:	Not reported
Tank Corrosion Protection:	Not reported
Pipe Material:	Steel
Pipe Construction:	Not reported
Pipe Primary Release Detection:	Not reported
Pipe Second Release Detection:	Not reported
Pipe Corrosion Protection:	Not reported
Tank Primary Release Detection:	Not reported
Tank Second Release Detection:	Not reported
Pipe Tightness Test:	Not reported
Tank Actual Status Date:	8/6/1996
Tag Number:	Not reported

Tank ID:	11914
Tank Name:	4
Install Date:	12/31/1964
Capacity:	Not reported
Tank Upgrade Date:	1/1/0001
TankSystem Status:	Removed
TankSystem Status Change Date:	8/26/1996
Tank Status:	Removed
Tank Permit Expiration Date:	1/1/0001
Tank Closure Date:	1/1/0001
Tank Pumping System:	Not reported
Tank Spill Prevention:	Not reported
Tank Overfill Prevention:	Not reported
Tank Material:	Steel
Tank Construction:	Single Wall Tank
Tank Tightness Test:	Not reported
Tank Corrosion Protection:	Not reported
Pipe Material:	Steel

TEXACO WALLINGFORD (Continued) **1000659764**

Pipe Construction:	Not reported
Pipe Primary Release Detection:	Not reported
Pipe Second Release Detection:	Not reported
Pipe Corrosion Protection:	Not reported
Tank Primary Release Detection:	Not reported
Tank Second Release Detection:	Not reported
Pipe Tightness Test:	Not reported
Tank Actual Status Date:	8/6/1996
Tag Number:	Not reported

Tank ID:	12011
Tank Name:	2
Install Date:	12/31/1964
Capacity:	Not reported
Tank Upgrade Date:	1/1/0001
TankSystem Status:	Removed
TankSystem Status Change Date:	8/26/1996
Tank Status:	Removed
Tank Permit Expiration Date:	1/1/0001
Tank Closure Date:	1/1/0001
Tank Pumping System:	Not reported
Tank Spill Prevention:	Not reported
Tank Overfill Prevention:	Not reported
Tank Material:	Steel
Tank Construction:	Single Wall Tank
Tank Tightness Test:	Not reported
Tank Corrosion Protection:	Not reported
Pipe Material:	Steel
Pipe Construction:	Not reported
Pipe Primary Release Detection:	Not reported
Pipe Second Release Detection:	Not reported
Pipe Corrosion Protection:	Not reported
Tank Primary Release Detection:	Not reported
Tank Second Release Detection:	Not reported
Pipe Tightness Test:	Not reported
Tank Actual Status Date:	8/6/1996
Tag Number:	Not reported

VCP:

edr_fstat:	WA
edr_fzip:	98105-6130
edr_fcnty:	KING
edr_zip:	98105-6130
Facility ID:	4465692
VCP Status:	VCP
VCP:	Not reported
Ecology Status:	RA in Progress
NFA Type:	RA in Progress
Date NFA:	RA in Progress
Rank:	RA in Progress

edr_fstat:	WA
edr_fzip:	98105-6130
edr_fcnty:	KING
edr_zip:	98105-6130
Facility ID:	4465692

TEXACO WALLINGFORD (Continued) **1000659764**

VCP Status: VCP
VCP: Not reported
Ecology Status: RA in Progress
NFA Type: RA in Progress
Date NFA: RA in Progress
Rank: RA in Progress

---

125 NNE 1/2-1 0.592 mi. 3125 ft.

Relative: Higher

Actual: 208 ft.

FREEWAY MOTORS INC
4724 ROOSEVELT WAY NE
SEATTLE, WA 98105

RCRA-NonGen **1000225231**
FINDS **WAD027430859**
CSCSL
ALLSITES
LUST
UST
ICR
HAZNET

RCRA-NonGen:

Date form received by agency:	02/17/2005
Facility name:	FREEWAY MOTORS INC
Facility address:	4724 ROOSEVELT WAY NE SEATTLE, WA 98105
EPA ID:	WAD027430859
Mailing address:	PO BOX 85030 SEATTLE, WA 98145-1030
Contact:	ROBERT I WILL
Contact address:	PO BOX 85030 SEATTLE, WA 98145-1030
Contact country:	US
Contact telephone:	(206)634-3322
Contact email:	Not reported
EPA Region:	10
Classification:	Non-Generator
Description:	Handler: Non-Generators do not presently generate hazardous waste

Owner/Operator Summary:

Owner/operator name:	PHILIP SPAGNOLI
Owner/operator address:	PO BOX 85030 SEATTLE, WA 98145
Owner/operator country:	US
Owner/operator telephone:	Not reported
Legal status:	Private
Owner/Operator Type:	Operator
Owner/Op start date:	08/26/1996
Owner/Op end date:	Not reported

Handler Activities Summary:

U.S. importer of hazardous waste:	No
Mixed waste (haz. and radioactive):	No
Recycler of hazardous waste:	No
Transporter of hazardous waste:	No
Treater, storer or disposer of HW:	No
Underground injection activity:	No
On-site burner exemption:	No
Furnace exemption:	No
Used oil fuel burner:	No
Used oil processor:	No
User oil refiner:	No

FREEWAY MOTORS INC (Continued) **1000225231**

Used oil fuel marketer to burner: No
Used oil Specification marketer: No
Used oil transfer facility: No
Used oil transporter: No
Off-site waste receiver: Commercial status unknown

Historical Generators:
Date form received by agency: 12/31/2003
Facility name: FREEWAY MOTORS INC
Classification: Not a generator, verified

Violation Status: No violations found

FINDS:

Registry ID: 110005317647

Environmental Interest/Information System
Washington Facility / Site Identification System (WA-FSIS) provides a means to query and display data maintained by the Washington Department of Ecology. This system contains key information for each facility/site that is currently, or has been, of interest to the Air Quality, Dam Safety, Hazardous Waste, Toxics Cleanup, and Water Quality Programs.

RCRAInfo is a national information system that supports the Resource Conservation and Recovery Act (RCRA) program through the tracking of events and activities related to facilities that generate, transport, and treat, store, or dispose of hazardous waste. RCRAInfo allows RCRA program staff to track the notification, permit, compliance, and corrective action activities required under RCRA.

CSCSL:
Facility ID: 61165749
Facility Type: Not reported
Region: Northwest
Ecology Status Code: 1
Entered Date: 9/19/2000
Updated Date: 3/7/2007
Brownfield Status: 0
Rank Status: Not reported
PSI Status: Not reported
Clean Method: Not reported
Drinking Water Type: Not reported
Cleanup Standard: Not reported
Acres Remediated: Not reported
Latitude: 47.66301
Longitude: -122.318387
Lat/Long: 47.66301 / -122.318387
Lat/Long (dms): 47 39 46.836 / -122 19 6.193
Media Status Desc: 1/1/0001
Affected Media: Soil
Affected Media Status: Confirmed
Pesticides: Not reported
Petroleum Products: Confirmed
Phenolic Compounds: Not reported

FREEWAY MOTORS INC (Continued) **1000225231**

Reactive Wastes: Not reported
Corrosive Wastes: Not reported
Radioactive Wastes: Not reported
Asbestos: Not reported
Responsible Unit: NORTHWEST
Arsenic Code: Not reported
MTBE Code: Not reported
UXO Code: Not reported
Dioxin: Not reported
Non-Halogenated Solvents: Not reported
Base/Neutral/Acid Organics: Not reported
Halogenated Organic Compounds: Not reported
EPA Priority Pollutants - Metals and Cyanide: Not reported
Metals - Other non-priority pollutant medals: Not reported
Polychlorinated biPhenyls (PCBs): Not reported
Polynuclear Aromatic Hydrocarbons (PAH): Not reported
Conventional Contaminants, Organic: Not reported
Conventional Contaminants, Inorganic: Not reported
Tibutyl Tin Contaminant Group: Not reported
Bioassay/Benthic Failures Contaminant Group: Not reported
Wood Debris Contaminant Group: Not reported
Other Deleterious Substance Group: Not reported
Ecology Site Status (MTCA cleanup process): Awaiting SHA

ALLSITES:
Facility Id: 61165749
Latitude: 47.66301
Longitude: -122.318387
Geographic location identifier (alias facid): 61165749
Facility Name: Freeway Motors Inc
Latitude Decimal Degrees: 47.66301
Longitude Decimal Degrees: -122.318387
Coordinate Point Areal Extent Code: 4
Horizontal Accuracy Code: 6
Coordinate Point Geographic Position Code: 5
Location Verified Code: N

Geographic Location Identifier (Alias Facid): 61165749
Interaction (Aka Env Int) Type Code: LUST
Interaction (Aka Env Int) Description: LUST Facility
Interaction Status: I
Federal Program Indentifier: 5719
Interaction Start Date: 10/29/1993
Interaction End Date: 9/19/2000
prgm_facil: Not reported
cur_sys_pr: TOXICS
cur_sys_nm: ISIS

Geographic Location Identifier (Alias Facid): 61165749
Interaction (Aka Env Int) Type Code: HWG
Interaction (Aka Env Int) Description: Hazardous Waste Generator
Interaction Status: I
Federal Program Indentifier: WAD027430859
Interaction Start Date: 6/13/1985
Interaction End Date: 3/16/2004
prgm_facil: Not reported
cur_sys_pr: HAZWASTE

FREEWAY MOTORS INC (Continued) **1000225231**

cur_sys_nm:	TURBOWASTE

Geographic Location Identifier (Alias Facid):	61165749
Interaction (Aka Env Int) Type Code:	UST
Interaction (Aka Env Int) Description:	Underground Storage Tank
Interaction Status:	A
Federal Program Indentifier:	5719
Interaction Start Date:	3/20/2000
Interaction End Date:	Not reported
prgm_facil:	Not reported
cur_sys_pr:	TOXICS
cur_sys_nm:	ISIS

Geographic Location Identifier (Alias Facid):	61165749
Interaction (Aka Env Int) Type Code:	HWP
Interaction (Aka Env Int) Description:	Hazardous Waste Planner
Interaction Status:	I
Federal Program Indentifier:	WAD027430859
Interaction Start Date:	1/1/2001
Interaction End Date:	8/1/2002
prgm_facil:	Not reported
cur_sys_pr:	HAZWASTE
cur_sys_nm:	HWPPRT

Geographic Location Identifier (Alias Facid):	61165749
Interaction (Aka Env Int) Type Code:	SCS
Interaction (Aka Env Int) Description:	State Cleanup Site
Interaction Status:	A
Federal Program Indentifier:	Not reported
Interaction Start Date:	6/14/2006
Interaction End Date:	Not reported
prgm_facil:	Freeway Motors Inc
cur_sys_pr:	TOXICS
cur_sys_nm:	ISIS

Geographic Location Identifier (Alias Facid):	61165749
Interaction (Aka Env Int) Type Code:	HWOTHER
Interaction (Aka Env Int) Description:	Haz Waste Management Activity
Interaction Status:	I
Federal Program Indentifier:	WAD027430859
Interaction Start Date:	12/31/2003
Interaction End Date:	12/31/2004
prgm_facil:	Not reported
cur_sys_pr:	HAZWASTE
cur_sys_nm:	TURBOWASTE

Geographic Location Identifier (Alias Facid):	61165749
Interaction (Aka Env Int) Type Code:	VOLCLNST
Interaction (Aka Env Int) Description:	Voluntary Cleanup Sites
Interaction Status:	I
Federal Program Indentifier:	NW0545
Interaction Start Date:	9/19/2000
Interaction End Date:	6/14/2006
prgm_facil:	Freeway Motors Inc
cur_sys_pr:	TOXICS
cur_sys_nm:	ISIS

FREEWAY MOTORS INC (Continued) **1000225231**

LUST:

edr_fstat:	WA
edr_fzip:	981054724
edr_fcnty:	KING
edr_zip:	98105-4724
FS ID:	61165749
Facility ID:	5719
Facility Status:	Reported Cleaned Up
Release ID:	4801
Affected Media:	Soil
Alternate Name:	UNIVERSITY VOLKSWAGEN
Release Notification Date:	10/29/1993
Release Status Date:	9/19/2000
Site Response Unit Code:	NORTHWEST
Lat/Long:	47.66301 / -122.318387

edr_fstat:	WA
edr_fzip:	981054724
edr_fcnty:	KING
edr_zip:	98105-4724
FS ID:	61165749
Facility ID:	5719
Facility Status:	Cleanup Started
Release ID:	4801
Affected Media:	Soil
Alternate Name:	UNIVERSITY VOLKSWAGEN
Release Notification Date:	10/29/1993
Release Status Date:	6/1/1995
Site Response Unit Code:	NORTHWEST
Lat/Long:	47.66301 / -122.318387

UST:

Facility ID:	61165749
Site ID:	5719
Lat Deg:	47
Lat Min:	39
Lat Sec:	46.8359999999996
Long Deg:	-122
Long Min:	19
Long Sec:	6.19320000000471
UBI:	Not reported
Phone Number:	2066343322

Tank ID:	15265
Tank Name:	2
Install Date:	12/31/1964
Capacity:	Not reported
Tank Upgrade Date:	1/1/0001
TankSystem Status:	Closure in Process
TankSystem Status Change Date:	8/26/1996
Tank Status:	Closure in Process
Tank Permit Expiration Date:	1/1/0001
Tank Closure Date:	1/1/0001
Tank Pumping System:	Not reported
Tank Spill Prevention:	Not reported
Tank Overfill Prevention:	Not reported

FREEWAY MOTORS INC (Continued) **1000225231**

Tank Material:	Steel
Tank Construction:	Single Wall Tank
Tank Tightness Test:	Not reported
Tank Corrosion Protection:	Not reported
Pipe Material:	Not reported
Pipe Construction:	Not reported
Pipe Primary Release Detection:	Not reported
Pipe Second Release Detection:	Not reported
Pipe Corrosion Protection:	Not reported
Tank Primary Release Detection:	Not reported
Tank Second Release Detection:	Not reported
Pipe Tightness Test:	Not reported
Tank Actual Status Date:	8/6/1996
Tag Number:	Not reported

Tank ID:	15361
Tank Name:	1
Install Date:	12/31/1964
Capacity:	Not reported
Tank Upgrade Date:	1/1/0001
TankSystem Status:	Removed
TankSystem Status Change Date:	8/26/1996
Tank Status:	Removed
Tank Permit Expiration Date:	1/1/0001
Tank Closure Date:	1/1/0001
Tank Pumping System:	Not reported
Tank Spill Prevention:	Not reported
Tank Overfill Prevention:	Not reported
Tank Material:	Steel
Tank Construction:	Single Wall Tank
Tank Tightness Test:	Not reported
Tank Corrosion Protection:	Not reported
Pipe Material:	Not reported
Pipe Construction:	Not reported
Pipe Primary Release Detection:	Not reported
Pipe Second Release Detection:	Not reported
Pipe Corrosion Protection:	Not reported
Tank Primary Release Detection:	Not reported
Tank Second Release Detection:	Not reported
Pipe Tightness Test:	Not reported
Tank Actual Status Date:	8/6/1996
Tag Number:	Not reported

Tank ID:	16595
Tank Name:	(2)ANNEX1540
Install Date:	1/1/1988
Capacity:	111 TO 1,100 Gallons
Tank Upgrade Date:	1/1/0001
TankSystem Status:	Closure in Process
TankSystem Status Change Date:	8/26/1996
Tank Status:	Closure in Process
Tank Permit Expiration Date:	1/1/0001
Tank Closure Date:	1/1/0001
Tank Pumping System:	Gravity Delivery System (No Pump)
Tank Spill Prevention:	None

FREEWAY MOTORS INC (Continued) **1000225231**

Tank Overfill Prevention:	None
Tank Material:	Not reported
Tank Construction:	Single Wall Tank
Tank Tightness Test:	Not reported
Tank Corrosion Protection:	None
Pipe Material:	Not reported
Pipe Construction:	Single Wall Pipe
Pipe Primary Release Detection:	Not reported
Pipe Second Release Detection:	Not reported
Pipe Corrosion Protection:	None
Tank Primary Release Detection:	Weekly Manual Gauging
Tank Second Release Detection:	Not reported
Pipe Tightness Test:	Not reported
Tank Actual Status Date:	8/6/1996
Tag Number:	Not reported

Tank ID:	43820
Tank Name:	(3)WASTE(HTR
Install Date:	1/1/1988
Capacity:	111 TO 1,100 Gallons
Tank Upgrade Date:	1/1/0001
TankSystem Status:	Closure in Process
TankSystem Status Change Date:	8/26/1996
Tank Status:	Closure in Process
Tank Permit Expiration Date:	1/1/0001
Tank Closure Date:	1/1/0001
Tank Pumping System:	Gravity Delivery System (No Pump)
Tank Spill Prevention:	None
Tank Overfill Prevention:	None
Tank Material:	Not reported
Tank Construction:	Single Wall Tank
Tank Tightness Test:	Not reported
Tank Corrosion Protection:	None
Pipe Material:	Not reported
Pipe Construction:	Single Wall Pipe
Pipe Primary Release Detection:	Not reported
Pipe Second Release Detection:	Not reported
Pipe Corrosion Protection:	None
Tank Primary Release Detection:	Weekly Manual Gauging
Tank Second Release Detection:	Not reported
Pipe Tightness Test:	Not reported
Tank Actual Status Date:	8/6/1996
Tag Number:	Not reported

ICR:

Date Ecology Received Report:	07/24/00
Contaminants Found at Site:	Petroleum products
Media Contaminated:	Soil
Waste Management:	Tank
Region:	North Western
Type of Report Ecology Received:	Interim cleanup report
Site Register Issue:	98-27
County Code:	17
Contact:	Not reported
Report Title:	Not reported

FREEWAY MOTORS INC (Continued) **1000225231**

Date Ecology Received Report:	12/30/93
Contaminants Found at Site:	Petroleum products
Media Contaminated:	Soil
Waste Management:	Tank
Region:	North Western
Type of Report Ecology Received:	Interim cleanup report
Site Register Issue:	93-20
County Code:	17
Contact:	Not reported
Report Title:	Not reported

Date Ecology Received Report:	11/01/94
Contaminants Found at Site:	Petroleum products
Media Contaminated:	Soil
Waste Management:	Tank
Region:	North Western
Type of Report Ecology Received:	Interim cleanup report
Site Register Issue:	93-41
County Code:	17
Contact:	Not reported
Report Title:	Not reported

HAZNET:

Gepaid:	WAD027430859
Contact:	Not reported
Telephone:	2066334630
Facility Addr2:	Not reported
Mailing Name:	Not reported
Mailing Address:	4724 ROOSEVELT WAY NE
Mailing City,St,Zip:	SEATTLE, WA 981054724
Gen County:	99
TSD EPA ID:	CAD009452657
TSD County:	San Mateo
Waste Category:	Unspecified organic liquid mixture
Disposal Method:	Recycler
Tons:	5.8171
Facility County:	99

126
SW
1/2-1
0.640 mi.
3381 ft.

2309 N NORTHLAKE WY
SEATTLE, WA

CSCSL **S100079781**
ALLSITES **N/A**
SPILLS
VCP
NPDES

Relative:
Lower

Actual:
28 ft.

CSCSL:

Facility ID:	2255
Facility Type:	VCP
Region:	Northwest
Ecology Status Code:	3
Entered Date:	4/20/1990
Updated Date:	3/11/2010
Brownfield Status:	0
Rank Status:	Not reported
PSI Status:	Not reported
Clean Method:	Not reported
Drinking Water Type:	Not reported
Cleanup Standard:	Not reported

(Continued) **S100079781**

Acres Remediated:	Not reported
Latitude:	47.64917
Longitude:	-122.33118
Lat/Long:	47.64917 / -122.33118
Lat/Long (dms):	47 38 57.012 / -122 19 52.248
Media Status Desc:	1/1/0001
Affected Media:	Soil
Affected Media Status:	Confirmed
Pesticides:	Not reported
Petroleum Products:	Confirmed
Phenolic Compounds:	Not reported
Reactive Wastes:	Not reported
Corrosive Wastes:	Not reported
Radioactive Wastes:	Not reported
Asbestos:	Not reported
Responsible Unit:	NORTHWEST
Arsenic Code:	Not reported
MTBE Code:	Not reported
UXO Code:	Not reported
Dioxin:	Not reported
Non-Halogenated Solvents:	Not reported
Base/Neutral/Acid Organics:	Not reported
Halogenated Organic Compounds:	Suspected
EPA Priority Pollutants - Metals and Cyanide:	Suspected
Metals - Other non-priority pollutant medals:	Not reported
Polychlorinated biPhenyls (PCBs):	Not reported
Polynuclear Aromatic Hydrocarbons (PAH):	Suspected
Conventional Contaminants, Organic:	Suspected
Conventional Contaminants, Inorganic:	Not reported
Tibutyl Tin Contaminant Group:	Not reported
Bioassay/Benthic Failures Contaminant Group:	Not reported
Wood Debris Contaminant Group:	Not reported
Other Deleterious Substance Group:	Not reported
Ecology Site Status (MTCA cleanup process):	RA in Progress

Facility ID:	2255
Facility Type:	VCP
Region:	Northwest
Ecology Status Code:	3
Entered Date:	4/20/1990
Updated Date:	3/11/2010
Brownfield Status:	0
Rank Status:	Not reported
PSI Status:	Not reported
Clean Method:	Not reported
Drinking Water Type:	Not reported
Cleanup Standard:	Not reported
Acres Remediated:	Not reported
Latitude:	47.64917
Longitude:	-122.33118
Lat/Long:	47.64917 / -122.33118
Lat/Long (dms):	47 38 57.012 / -122 19 52.248
Media Status Desc:	1/1/0001
Affected Media:	Groundwater
Affected Media Status:	Confirmed
Pesticides:	Not reported
Petroleum Products:	Confirmed

(Continued) **S100079781**

Phenolic Compounds:	Not reported
Reactive Wastes:	Not reported
Corrosive Wastes:	Not reported
Radioactive Wastes:	Not reported
Asbestos:	Not reported
Responsible Unit:	NORTHWEST
Arsenic Code:	Not reported
MTBE Code:	Not reported
UXO Code:	Not reported
Dioxin:	Not reported
Non-Halogenated Solvents:	Not reported
Base/Neutral/Acid Organics:	Not reported
Halogenated Organic Compounds:	Suspected
EPA Priority Pollutants - Metals and Cyanide:	Suspected
Metals - Other non-priority pollutant medals:	Not reported
Polychlorinated biPhenyls (PCBs):	Not reported
Polynuclear Aromatic Hydrocarbons (PAH):	Not reported
Conventional Contaminants, Organic:	Suspected
Conventional Contaminants, Inorganic:	Not reported
Tibutyl Tin Contaminant Group:	Not reported
Bioassay/Benthic Failures Contaminant Group:	Not reported
Wood Debris Contaminant Group:	Not reported
Other Deleterious Substance Group:	Not reported
Ecology Site Status (MTCA cleanup process):	RA in Progress

Facility ID:	2255
Facility Type:	VCP
Region:	Northwest
Ecology Status Code:	3
Entered Date:	4/20/1990
Updated Date:	3/11/2010
Brownfield Status:	0
Rank Status:	Not reported
PSI Status:	Not reported
Clean Method:	Not reported
Drinking Water Type:	Not reported
Cleanup Standard:	Not reported
Acres Remediated:	Not reported
Latitude:	47.64917
Longitude:	-122.33118
Lat/Long:	47.64917 / -122.33118
Lat/Long (dms):	47 38 57.012 / -122 19 52.248
Media Status Desc:	1/1/0001
Affected Media:	Surface Water
Affected Media Status:	Suspected
Pesticides:	Not reported
Petroleum Products:	Suspected
Phenolic Compounds:	Not reported
Reactive Wastes:	Not reported
Corrosive Wastes:	Not reported
Radioactive Wastes:	Not reported
Asbestos:	Not reported
Responsible Unit:	NORTHWEST
Arsenic Code:	Not reported
MTBE Code:	Not reported
UXO Code:	Not reported
Dioxin:	Not reported

(Continued) **S100079781**

Non-Halogenated Solvents:	Suspected
Base/Neutral/Acid Organics:	Not reported
Halogenated Organic Compounds:	Suspected
EPA Priority Pollutants - Metals and Cyanide:	Suspected
Metals - Other non-priority pollutant medals:	Not reported
Polychlorinated biPhenyls (PCBs):	Not reported
Polynuclear Aromatic Hydrocarbons (PAH):	Not reported
Conventional Contaminants, Organic:	Suspected
Conventional Contaminants, Inorganic:	Not reported
Tibutyl Tin Contaminant Group:	Not reported
Bioassay/Benthic Failures Contaminant Group:	Not reported
Wood Debris Contaminant Group:	Not reported
Other Deleterious Substance Group:	Not reported
Ecology Site Status (MTCA cleanup process):	RA in Progress

Facility ID:	2255
Facility Type:	VCP
Region:	Northwest
Ecology Status Code:	3
Entered Date:	4/20/1990
Updated Date:	3/11/2010
Brownfield Status:	0
Rank Status:	Not reported
PSI Status:	Not reported
Clean Method:	Not reported
Drinking Water Type:	Not reported
Cleanup Standard:	Not reported
Acres Remediated:	Not reported
Latitude:	47.64917
Longitude:	-122.33118
Lat/Long:	47.64917 / -122.33118
Lat/Long (dms):	47 38 57.012 / -122 19 52.248
Media Status Desc:	8/2/2005
Affected Media:	Sediment
Affected Media Status:	Confirmed
Pesticides:	Not reported
Petroleum Products:	Confirmed
Phenolic Compounds:	Not reported
Reactive Wastes:	Not reported
Corrosive Wastes:	Not reported
Radioactive Wastes:	Not reported
Asbestos:	Not reported
Responsible Unit:	NORTHWEST
Arsenic Code:	Not reported
MTBE Code:	Not reported
UXO Code:	Not reported
Dioxin:	Not reported
Non-Halogenated Solvents:	Suspected
Base/Neutral/Acid Organics:	Not reported
Halogenated Organic Compounds:	Suspected
EPA Priority Pollutants - Metals and Cyanide:	Confirmed
Metals - Other non-priority pollutant medals:	Not reported
Polychlorinated biPhenyls (PCBs):	Not reported
Polynuclear Aromatic Hydrocarbons (PAH):	Confirmed
Conventional Contaminants, Organic:	Suspected
Conventional Contaminants, Inorganic:	Not reported
Tibutyl Tin Contaminant Group:	Not reported

(Continued) **S100079781**

Bioassay/Benthic Failures Contaminant Group: Not reported
Wood Debris Contaminant Group: Not reported
Other Deleterious Substance Group: Not reported
Ecology Site Status (MTCA cleanup process): RA in Progress

ALLSITES:
Facility Id: 2255
Latitude: 47.649169999999998
Longitude: -122.33118
Geographic location identifier (alias facid): 2255
Facility Name: John Dunato & Co Inc
Latitude Decimal Degrees: 47.649169999999998
Longitude Decimal Degrees: -122.33118
Coordinate Point Areal Extent Code: 99
Horizontal Accuracy Code: 99
Coordinate Point Geographic Position Code: 99
Location Verified Code: N

Geographic Location Identifier (Alias Facid): 2255
Interaction (Aka Env Int) Type Code: UST
Interaction (Aka Env Int) Description: Underground Storage Tank
Interaction Status: I
Federal Program Indentifier: 1497
Interaction Start Date: 1/1/1935
Interaction End Date: 2/1/1996
prgm_facil: Not reported
cur_sys_pr: TOXICS
cur_sys_nm: ISIS

Geographic Location Identifier (Alias Facid): 2255
Interaction (Aka Env Int) Type Code: LUST
Interaction (Aka Env Int) Description: LUST Facility
Interaction Status: A
Federal Program Indentifier: 1497
Interaction Start Date: 5/24/1996
Interaction End Date: Not reported
prgm_facil: Not reported
cur_sys_pr: TOXICS
cur_sys_nm: ISIS

Geographic Location Identifier (Alias Facid): 2255
Interaction (Aka Env Int) Type Code: SCS
Interaction (Aka Env Int) Description: State Cleanup Site
Interaction Status: I
Federal Program Indentifier: Not reported
Interaction Start Date: 1/1/1900
Interaction End Date: 6/11/2009
prgm_facil: John Dunato & Co Inc
cur_sys_pr: TOXICS
cur_sys_nm: ISIS

Geographic Location Identifier (Alias Facid): 2255
Interaction (Aka Env Int) Type Code: HWOTHER
Interaction (Aka Env Int) Description: Haz Waste Management Activity
Interaction Status: A
Federal Program Indentifier: WAH000013409
Interaction Start Date: 12/31/2004

(Continued) **S100079781**

Interaction End Date:	Not reported
prgm_facil:	Not reported
cur_sys_pr:	HAZWASTE
cur_sys_nm:	TURBOWASTE

Geographic Location Identifier (Alias Facid):	2255
Interaction (Aka Env Int) Type Code:	HWG
Interaction (Aka Env Int) Description:	Hazardous Waste Generator
Interaction Status:	I
Federal Program Indentifier:	WAH000013409
Interaction Start Date:	11/16/2000
Interaction End Date:	12/31/2004
prgm_facil:	Not reported
cur_sys_pr:	HAZWASTE
cur_sys_nm:	TURBOWASTE

Geographic Location Identifier (Alias Facid):	2255
Interaction (Aka Env Int) Type Code:	SEDIMENT
Interaction (Aka Env Int) Description:	Sediments
Interaction Status:	A
Federal Program Indentifier:	Not reported
Interaction Start Date:	1/1/1900
Interaction End Date:	Not reported
prgm_facil:	John Dunato & Co Inc
cur_sys_pr:	TOXICS
cur_sys_nm:	ISIS

Geographic Location Identifier (Alias Facid):	2255
Interaction (Aka Env Int) Type Code:	VOLCLNST
Interaction (Aka Env Int) Description:	Voluntary Cleanup Sites
Interaction Status:	A
Federal Program Indentifier:	NW2165
Interaction Start Date:	6/11/2009
Interaction End Date:	Not reported
prgm_facil:	John Dunato & Co Inc
cur_sys_pr:	TOXICS
cur_sys_nm:	ISIS

Geographic Location Identifier (Alias Facid):	2255
Interaction (Aka Env Int) Type Code:	BOATGP
Interaction (Aka Env Int) Description:	Boatyard GP
Interaction Status:	A
Federal Program Indentifier:	WAG030025
Interaction Start Date:	2/5/1993
Interaction End Date:	Not reported
prgm_facil:	DUNATOS MARINE SVC
cur_sys_pr:	WATQUAL
cur_sys_nm:	PARIS

SPILLS:

Facility ID:	614603
Medium:	SURFACE WATER-FRESH
Material Desc:	OTHER - SEE NOTE
Material Qty:	Not reported
Material Units:	Not reported
Date Received:	8/8/2009 4:28:00 PM

(Continued) **S100079781**

Contact Name: UNKNOWN

VCP:

edr_fstat:	WA
edr_fzip:	98103
edr_fcnty:	KING
edr_zip:	98103-9123
Facility ID:	2255
VCP Status:	VCP
VCP:	Not reported
Ecology Status:	RA in Progress
NFA Type:	RA in Progress
Date NFA:	RA in Progress
Rank:	RA in Progress

edr_fstat:	WA
edr_fzip:	98103
edr_fcnty:	KING
edr_zip:	98103-9123
Facility ID:	2255
VCP Status:	VCP
VCP:	Not reported
Ecology Status:	RA in Progress
NFA Type:	RA in Progress
Date NFA:	RA in Progress
Rank:	RA in Progress

edr_fstat:	WA
edr_fzip:	98103
edr_fcnty:	KING
edr_zip:	98103-9123
Facility ID:	2255
VCP Status:	VCP
VCP:	Not reported
Ecology Status:	RA in Progress
NFA Type:	RA in Progress
Date NFA:	RA in Progress
Rank:	RA in Progress

edr_fstat:	WA
edr_fzip:	98103
edr_fcnty:	KING
edr_zip:	98103-9123
Facility ID:	2255
VCP Status:	VCP
VCP:	Not reported
Ecology Status:	RA in Progress
NFA Type:	RA in Progress
Date NFA:	RA in Progress
Rank:	RA in Progress

NPDES:

Facility Status:	Active
Is Major:	N
Facility Type:	Boatyard GP
Latitude:	47.64917

(Continued) **S100079781**

Longitude:	122.33118
Permit ID:	WAG030025
Permit Issue Date:	11/1/2005
Ecology Contact:	Greg Stegman
Ecology Contact Phone:	(425) 649-7019
WRIA:	Cedar-Sammamish
Permit Expiration Date:	12/31/2005
Effective Date:	12/2/2005

Facility Status:	Active
Is Major:	N
Facility Type:	Boatyard GP
Latitude:	47.64917
Longitude:	122.33118
Permit ID:	WAG030025
Permit Issue Date:	12/8/1997
Ecology Contact:	Greg Stegman
Ecology Contact Phone:	(425) 649-7019
WRIA:	Cedar-Sammamish
Permit Expiration Date:	12/8/2002
Effective Date:	3/1/1998

Facility Status:	Active
Is Major:	N
Facility Type:	Boatyard GP
Latitude:	47.64917
Longitude:	122.33118
Permit ID:	WAG030025
Permit Issue Date:	11/4/1992
Ecology Contact:	Greg Stegman
Ecology Contact Phone:	(425) 649-7019
WRIA:	Cedar-Sammamish
Permit Expiration Date:	11/4/1997
Effective Date:	2/5/1993

Facility Status:	Active
Is Major:	N
Facility Type:	Boatyard GP
Latitude:	47.64917
Longitude:	122.33118
Permit ID:	WAG030025
Permit Issue Date:	11/2/2005
Ecology Contact:	Greg Stegman
Ecology Contact Phone:	(425) 649-7019
WRIA:	Cedar-Sammamish
Permit Expiration Date:	11/2/2010
Effective Date:	12/2/2005

127 SSW 1/2-1 0.665 mi. 3511 ft. | **LAKEVIEW DESIGN & CONSTRUCTION** | **CSCSL** | **S105152402**
ALLSITES | **N/A**
SEATTLE, WA | **HSL**

Relative: Higher

Actual: 77 ft.

CSCSL:

Facility ID:	42715721
Facility Type:	Not reported
Region:	Northwest
Ecology Status Code:	2
Entered Date:	6/14/2001
Updated Date:	6/22/2009
Brownfield Status:	0
Rank Status:	5
PSI Status:	Not reported
Clean Method:	Not reported
Drinking Water Type:	Not reported
Cleanup Standard:	Not reported
Acres Remediated:	Not reported
Latitude:	47.646378
Longitude:	-122.325172
Lat/Long:	47.646378 / -122.325172
Lat/Long (dms):	47 38 46.961 / -122 19 30.619
Media Status Desc:	1/1/0001
Affected Media:	Soil
Affected Media Status:	Confirmed
Pesticides:	Not reported
Petroleum Products:	Confirmed
Phenolic Compounds:	Not reported
Reactive Wastes:	Not reported
Corrosive Wastes:	Not reported
Radioactive Wastes:	Not reported
Asbestos:	Not reported
Responsible Unit:	NORTHWEST
Arsenic Code:	Not reported
MTBE Code:	Not reported
UXO Code:	Not reported
Dioxin:	Not reported
Non-Halogenated Solvents:	Suspected
Base/Neutral/Acid Organics:	Not reported
Halogenated Organic Compounds:	Confirmed
EPA Priority Pollutants - Metals and Cyanide:	Not reported
Metals - Other non-priority pollutant medals:	Not reported
Polychlorinated biPhenyls (PCBs):	Not reported
Polynuclear Aromatic Hydrocarbons (PAH):	Not reported
Conventional Contaminants, Organic:	Not reported
Conventional Contaminants, Inorganic:	Not reported
Tibutyl Tin Contaminant Group:	Not reported
Bioassay/Benthic Failures Contaminant Group:	Not reported
Wood Debris Contaminant Group:	Not reported
Other Deleterious Substance Group:	Not reported
Ecology Site Status (MTCA cleanup process):	Ranked, Awaiting RA

Facility ID:	42715721
Facility Type:	Not reported
Region:	Northwest
Ecology Status Code:	2
Entered Date:	6/14/2001

LAKEVIEW DESIGN & CONSTRUCTION (Continued) **S105152402**

Updated Date:	6/22/2009
Brownfield Status:	0
Rank Status:	5
PSI Status:	Not reported
Clean Method:	Not reported
Drinking Water Type:	Not reported
Cleanup Standard:	Not reported
Acres Remediated:	Not reported
Latitude:	47.646378
Longitude:	-122.325172
Lat/Long:	47.646378 / -122.325172
Lat/Long (dms):	47 38 46.961 / -122 19 30.619
Media Status Desc:	1/1/0001
Affected Media:	Groundwater
Affected Media Status:	Confirmed
Pesticides:	Not reported
Petroleum Products:	Not reported
Phenolic Compounds:	Not reported
Reactive Wastes:	Not reported
Corrosive Wastes:	Not reported
Radioactive Wastes:	Not reported
Asbestos:	Not reported
Responsible Unit:	NORTHWEST
Arsenic Code:	Not reported
MTBE Code:	Not reported
UXO Code:	Not reported
Dioxin:	Not reported
Non-Halogenated Solvents:	Not reported
Base/Neutral/Acid Organics:	Not reported
Halogenated Organic Compounds:	Confirmed
EPA Priority Pollutants - Metals and Cyanide:	Not reported
Metals - Other non-priority pollutant medals:	Not reported
Polychlorinated biPhenyls (PCBs):	Not reported
Polynuclear Aromatic Hydrocarbons (PAH):	Not reported
Conventional Contaminants, Organic:	Not reported
Conventional Contaminants, Inorganic:	Not reported
Tibutyl Tin Contaminant Group:	Not reported
Bioassay/Benthic Failures Contaminant Group:	Not reported
Wood Debris Contaminant Group:	Not reported
Other Deleterious Substance Group:	Not reported
Ecology Site Status (MTCA cleanup process):	Ranked, Awaiting RA

ALLSITES:

Facility Id:	42715721
Latitude:	47.646377999999999
Longitude:	-122.32517199999999
Geographic location identifier (alias facid):	42715721
Facility Name:	LAKEVIEW DESIGN & CONSTRUCTION
Latitude Decimal Degrees:	47.646377999999999
Longitude Decimal Degrees:	-122.32517199999999
Coordinate Point Areal Extent Code:	3
Horizontal Accuracy Code:	7
Coordinate Point Geographic Position Code:	8
Location Verified Code:	Y
Geographic Location Identifier (Alias Facid):	42715721
Interaction (Aka Env Int) Type Code:	SCS

LAKEVIEW DESIGN & CONSTRUCTION (Continued) **S105152402**

Interaction (Aka Env Int) Description:	State Cleanup Site
Interaction Status:	I
Federal Program Indentifier:	Not reported
Interaction Start Date:	5/22/2001
Interaction End Date:	7/9/2001
prgm_facil:	LAKEVIEW DESIGN & CONSTRUCTION
cur_sys_pr:	TOXICS
cur_sys_nm:	ISIS

Geographic Location Identifier (Alias Facid):	42715721
Interaction (Aka Env Int) Type Code:	HWG
Interaction (Aka Env Int) Description:	Hazardous Waste Generator
Interaction Status:	I
Federal Program Indentifier:	WAH000029303
Interaction Start Date:	8/8/2006
Interaction End Date:	12/31/2006
prgm_facil:	Not reported
cur_sys_pr:	HAZWASTE
cur_sys_nm:	TURBOWASTE

Geographic Location Identifier (Alias Facid):	42715721
Interaction (Aka Env Int) Type Code:	UST
Interaction (Aka Env Int) Description:	Underground Storage Tank
Interaction Status:	I
Federal Program Indentifier:	Not reported
Interaction Start Date:	2/17/2004
Interaction End Date:	3/2/2004
prgm_facil:	Not reported
cur_sys_pr:	TOXICS
cur_sys_nm:	ISIS

Geographic Location Identifier (Alias Facid):	42715721
Interaction (Aka Env Int) Type Code:	VOLCLNST
Interaction (Aka Env Int) Description:	Voluntary Cleanup Sites
Interaction Status:	A
Federal Program Indentifier:	NW1177
Interaction Start Date:	11/17/2003
Interaction End Date:	Not reported
prgm_facil:	LAKEVIEW DESIGN & CONSTRUCTION
cur_sys_pr:	TOXICS
cur_sys_nm:	ISIS

Geographic Location Identifier (Alias Facid):	42715721
Interaction (Aka Env Int) Type Code:	SCS
Interaction (Aka Env Int) Description:	State Cleanup Site
Interaction Status:	A
Federal Program Indentifier:	Not reported
Interaction Start Date:	1/19/2001
Interaction End Date:	Not reported
prgm_facil:	LAKEVIEW DESIGN & CONSTRUCTION
cur_sys_pr:	TOXICS
cur_sys_nm:	ISIS

HSL:

edr_fstat:	WA
edr_fzip:	Not reported

LAKEVIEW DESIGN & CONSTRUCTION (Continued) **S105152402**

edr_fcnty:	KING
edr_zip:	Not reported
Facility Type:	**Hazardous Sites List**
Facility Status:	Ranked, Awaiting RA
FSID Number:	42715721
Rank:	5
Region:	NW

128
West
1/2-1
0.740 mi.
3909 ft.

STECK PROPERTY
4033 WALLINGFORD AVE N
SEATTLE, WA 98103

CSCSL **S108277200**
ALLSITES **N/A**

Relative:
Higher

Actual:
221 ft.

CSCSL:

Facility ID:	1141459
Facility Type:	Not reported
Region:	Northwest
Ecology Status Code:	1
Entered Date:	11/21/2006
Updated Date:	6/23/2009
Brownfield Status:	0
Rank Status:	Not reported
PSI Status:	Not reported
Clean Method:	Not reported
Drinking Water Type:	Not reported
Cleanup Standard:	Not reported
Acres Remediated:	Not reported
Latitude:	47.656181
Longitude:	-122.336461
Lat/Long:	47.656181 / -122.336461
Lat/Long (dms):	47 39 22.252 / -122 20 11.26
Media Status Desc:	11/21/2006
Affected Media:	Soil
Affected Media Status:	Confirmed
Pesticides:	Not reported
Petroleum Products:	Confirmed
Phenolic Compounds:	Not reported
Reactive Wastes:	Not reported
Corrosive Wastes:	Not reported
Radioactive Wastes:	Not reported
Asbestos:	Not reported
Responsible Unit:	NORTHWEST
Arsenic Code:	Not reported
MTBE Code:	Not reported
UXO Code:	Not reported
Dioxin:	Not reported
Non-Halogenated Solvents:	Not reported
Base/Neutral/Acid Organics:	Not reported
Halogenated Organic Compounds:	Not reported
EPA Priority Pollutants - Metals and Cyanide:	Not reported
Metals - Other non-priority pollutant medals:	Not reported
Polychlorinated biPhenyls (PCBs):	Not reported
Polynuclear Aromatic Hydrocarbons (PAH):	Not reported
Conventional Contaminants, Organic:	Not reported
Conventional Contaminants, Inorganic:	Not reported
Tibutyl Tin Contaminant Group:	Not reported
Bioassay/Benthic Failures Contaminant Group:	Not reported

STECK PROPERTY (Continued) **S108277200**

Wood Debris Contaminant Group: Not reported
Other Deleterious Substance Group: Not reported
Ecology Site Status (MTCA cleanup process): Awaiting SHA

ALLSITES:
Facility Id: 1141459
Latitude: 47.656180999999997
Longitude: -122.336461
Geographic location identifier (alias facid): 1141459
Facility Name: Steck Property
Latitude Decimal Degrees: 47.656180999999997
Longitude Decimal Degrees: -122.336461
Coordinate Point Areal Extent Code: 4
Horizontal Accuracy Code: 99
Coordinate Point Geographic Position Code: 99
Location Verified Code: N

Geographic Location Identifier (Alias Facid): 1141459
Interaction (Aka Env Int) Type Code: SCS
Interaction (Aka Env Int) Description: State Cleanup Site
Interaction Status: A
Federal Program Indentifier: Not reported
Interaction Start Date: 11/21/2006
Interaction End Date: Not reported
prgm_facil: Steck Property
cur_sys_pr: TOXICS
cur_sys_nm: ISIS

---

129 SW 1/2-1 0.797 mi. 4206 ft. | **TOGIAK FISHERIES INC** | **CSCSL** | **1005511831**
2155 N NORTHLAKE WAY E SIDE | **ALLSITES** | **N/A**
SEATTLE, WA 98103

Relative: Higher

Actual: 39 ft.

CSCSL:
Facility ID: 74499261
Facility Type: Not reported
Region: Northwest
Ecology Status Code: 1
Entered Date: 4/5/2000
Updated Date: 9/24/2009
Brownfield Status: 0
Rank Status: Not reported
PSI Status: Not reported
Clean Method: Not reported
Drinking Water Type: Not reported
Cleanup Standard: Not reported
Acres Remediated: Not reported
Latitude: 47.64706
Longitude: -122.333374
Lat/Long: 47.64706 / -122.333374
Lat/Long (dms): 47 38 49.416 / -122 20 0.146
Media Status Desc: 4/10/2006
Affected Media: Soil
Affected Media Status: Confirmed
Pesticides: Not reported

TOGIAK FISHERIES INC (Continued) **1005511831**

Petroleum Products:	Confirmed
Phenolic Compounds:	Not reported
Reactive Wastes:	Not reported
Corrosive Wastes:	Not reported
Radioactive Wastes:	Not reported
Asbestos:	Not reported
Responsible Unit:	NORTHWEST
Arsenic Code:	Not reported
MTBE Code:	Not reported
UXO Code:	Not reported
Dioxin:	Not reported
Non-Halogenated Solvents:	Not reported
Base/Neutral/Acid Organics:	Not reported
Halogenated Organic Compounds:	Not reported
EPA Priority Pollutants - Metals and Cyanide:	Not reported
Metals - Other non-priority pollutant medals:	Not reported
Polychlorinated biPhenyls (PCBs):	Not reported
Polynuclear Aromatic Hydrocarbons (PAH):	Not reported
Conventional Contaminants, Organic:	Not reported
Conventional Contaminants, Inorganic:	Not reported
Tibutyl Tin Contaminant Group:	Not reported
Bioassay/Benthic Failures Contaminant Group:	Not reported
Wood Debris Contaminant Group:	Not reported
Other Deleterious Substance Group:	Not reported
Ecology Site Status (MTCA cleanup process):	Awaiting SHA

Facility ID:	74499261
Facility Type:	Not reported
Region:	Northwest
Ecology Status Code:	1
Entered Date:	4/5/2000
Updated Date:	9/24/2009
Brownfield Status:	0
Rank Status:	Not reported
PSI Status:	Not reported
Clean Method:	Not reported
Drinking Water Type:	Not reported
Cleanup Standard:	Not reported
Acres Remediated:	Not reported
Latitude:	47.64706
Longitude:	-122.333374
Lat/Long:	47.64706 / -122.333374
Lat/Long (dms):	47 38 49.416 / -122 20 0.146
Media Status Desc:	1/1/0001
Affected Media:	Groundwater
Affected Media Status:	Confirmed
Pesticides:	Not reported
Petroleum Products:	Confirmed
Phenolic Compounds:	Not reported
Reactive Wastes:	Not reported
Corrosive Wastes:	Not reported
Radioactive Wastes:	Not reported
Asbestos:	Not reported
Responsible Unit:	NORTHWEST
Arsenic Code:	Not reported
MTBE Code:	Not reported
UXO Code:	Not reported

TOGIAK FISHERIES INC (Continued) **1005511831**

Dioxin: Not reported
Non-Halogenated Solvents: Not reported
Base/Neutral/Acid Organics: Not reported
Halogenated Organic Compounds: Not reported
EPA Priority Pollutants - Metals and Cyanide: Confirmed
Metals - Other non-priority pollutant medals: Not reported
Polychlorinated biPhenyls (PCBs): Not reported
Polynuclear Aromatic Hydrocarbons (PAH): Not reported
Conventional Contaminants, Organic: Not reported
Conventional Contaminants, Inorganic: Not reported
Tibutyl Tin Contaminant Group: Not reported
Bioassay/Benthic Failures Contaminant Group: Not reported
Wood Debris Contaminant Group: Not reported
Other Deleterious Substance Group: Not reported
Ecology Site Status (MTCA cleanup process): Awaiting SHA

ALLSITES:
Facility Id: 74499261
Latitude: 47.647060000000003
Longitude: -122.33337400000001
Geographic location identifier (alias facid): 74499261
Facility Name: Togiak Fisheries Inc
Latitude Decimal Degrees: 47.647060000000003
Longitude Decimal Degrees: -122.33337400000001
Coordinate Point Areal Extent Code: 4
Horizontal Accuracy Code: 6
Coordinate Point Geographic Position Code: 5
Location Verified Code: N

Geographic Location Identifier (Alias Facid): 74499261
Interaction (Aka Env Int) Type Code: HWG
Interaction (Aka Env Int) Description: Hazardous Waste Generator
Interaction Status: I
Federal Program Indentifier: WAD009271990
Interaction Start Date: 12/6/1985
Interaction End Date: 12/31/2002
prgm_facil: Not reported
cur_sys_pr: HAZWASTE
cur_sys_nm: TURBOWASTE

Geographic Location Identifier (Alias Facid): 74499261
Interaction (Aka Env Int) Type Code: UST
Interaction (Aka Env Int) Description: Underground Storage Tank
Interaction Status: I
Federal Program Indentifier: 436024
Interaction Start Date: 2/4/1998
Interaction End Date: 12/10/1999
prgm_facil: Not reported
cur_sys_pr: TOXICS
cur_sys_nm: ISIS

Geographic Location Identifier (Alias Facid): 74499261
Interaction (Aka Env Int) Type Code: SCS
Interaction (Aka Env Int) Description: State Cleanup Site
Interaction Status: A
Federal Program Indentifier: Not reported
Interaction Start Date: 4/10/2006

TOGIAK FISHERIES INC (Continued) **1005511831**

Interaction End Date:	Not reported
prgm_facil:	Togiak Fisheries Inc
cur_sys_pr:	TOXICS
cur_sys_nm:	ISIS

Geographic Location Identifier (Alias Facid):	74499261
Interaction (Aka Env Int) Type Code:	VOLCLNST
Interaction (Aka Env Int) Description:	Voluntary Cleanup Sites
Interaction Status:	I
Federal Program Indentifier:	NW0451
Interaction Start Date:	4/5/2000
Interaction End Date:	4/10/2006
prgm_facil:	Togiak Fisheries Inc
cur_sys_pr:	TOXICS
cur_sys_nm:	ISIS

Geographic Location Identifier (Alias Facid):	74499261
Interaction (Aka Env Int) Type Code:	VOLCLNST
Interaction (Aka Env Int) Description:	Voluntary Cleanup Sites
Interaction Status:	A
Federal Program Indentifier:	NW0451
Interaction Start Date:	12/18/2007
Interaction End Date:	Not reported
prgm_facil:	Togiak Fisheries Inc
cur_sys_pr:	TOXICS
cur_sys_nm:	ISIS

Geographic Location Identifier (Alias Facid):	74499261
Interaction (Aka Env Int) Type Code:	LUST
Interaction (Aka Env Int) Description:	LUST Facility
Interaction Status:	A
Federal Program Indentifier:	436024
Interaction Start Date:	1/28/1998
Interaction End Date:	Not reported
prgm_facil:	Not reported
cur_sys_pr:	TOXICS
cur_sys_nm:	ISIS

---

130 **UNKNOWN** **CSCSL** **S108277936**
SSE **2608 BOYER AVE E** **ALLSITES** **N/A**
1/2-1 **SEATTLE, WA** **SPILLS**
0.803 mi.
4240 ft.

Relative:
Higher

Actual:
46 ft.

CSCSL:

Facility ID:	49595538
Facility Type:	Not reported
Region:	Northwest
Ecology Status Code:	1
Entered Date:	3/2/2010
Updated Date:	3/2/2010
Brownfield Status:	0
Rank Status:	Not reported
PSI Status:	Not reported
Clean Method:	Not reported
Drinking Water Type:	Not reported
Cleanup Standard:	Not reported

UNKNOWN (Continued) **S108277936**

Acres Remediated:	Not reported
Latitude:	47.646260481619
Longitude:	-122.318237603433
Lat/Long:	47.646260481619 / -122.318237603433
Lat/Long (dms):	47 38 46.538 / -122 19 5.655
Media Status Desc:	3/2/2010
Affected Media:	Soil
Affected Media Status:	Confirmed
Pesticides:	Not reported
Petroleum Products:	Confirmed
Phenolic Compounds:	Not reported
Reactive Wastes:	Not reported
Corrosive Wastes:	Not reported
Radioactive Wastes:	Not reported
Asbestos:	Not reported
Responsible Unit:	NORTHWEST
Arsenic Code:	Not reported
MTBE Code:	Not reported
UXO Code:	Not reported
Dioxin:	Not reported
Non-Halogenated Solvents:	Not reported
Base/Neutral/Acid Organics:	Not reported
Halogenated Organic Compounds:	Not reported
EPA Priority Pollutants - Metals and Cyanide:	Not reported
Metals - Other non-priority pollutant medals:	Not reported
Polychlorinated biPhenyls (PCBs):	Not reported
Polynuclear Aromatic Hydrocarbons (PAH):	Not reported
Conventional Contaminants, Organic:	Not reported
Conventional Contaminants, Inorganic:	Not reported
Tibutyl Tin Contaminant Group:	Not reported
Bioassay/Benthic Failures Contaminant Group:	Not reported
Wood Debris Contaminant Group:	Not reported
Other Deleterious Substance Group:	Not reported
Ecology Site Status (MTCA cleanup process):	Awaiting SHA

Facility ID:	49595538
Facility Type:	Not reported
Region:	Northwest
Ecology Status Code:	1
Entered Date:	3/2/2010
Updated Date:	3/2/2010
Brownfield Status:	0
Rank Status:	Not reported
PSI Status:	Not reported
Clean Method:	Not reported
Drinking Water Type:	Not reported
Cleanup Standard:	Not reported
Acres Remediated:	Not reported
Latitude:	47.646260481619
Longitude:	-122.318237603433
Lat/Long:	47.646260481619 / -122.318237603433
Lat/Long (dms):	47 38 46.538 / -122 19 5.655
Media Status Desc:	1/1/0001
Affected Media:	Surface Water
Affected Media Status:	Remediated
Pesticides:	Not reported
Petroleum Products:	Remediated

UNKNOWN (Continued) **S108277936**

Phenolic Compounds:	Not reported
Reactive Wastes:	Not reported
Corrosive Wastes:	Not reported
Radioactive Wastes:	Not reported
Asbestos:	Not reported
Responsible Unit:	NORTHWEST
Arsenic Code:	Not reported
MTBE Code:	Not reported
UXO Code:	Not reported
Dioxin:	Not reported
Non-Halogenated Solvents:	Not reported
Base/Neutral/Acid Organics:	Not reported
Halogenated Organic Compounds:	Not reported
EPA Priority Pollutants - Metals and Cyanide:	Not reported
Metals - Other non-priority pollutant medals:	Not reported
Polychlorinated biPhenyls (PCBs):	Not reported
Polynuclear Aromatic Hydrocarbons (PAH):	Not reported
Conventional Contaminants, Organic:	Not reported
Conventional Contaminants, Inorganic:	Not reported
Tibutyl Tin Contaminant Group:	Not reported
Bioassay/Benthic Failures Contaminant Group:	Not reported
Wood Debris Contaminant Group:	Not reported
Other Deleterious Substance Group:	Not reported
Ecology Site Status (MTCA cleanup process):	Awaiting SHA

Facility ID:	49595538
Facility Type:	Not reported
Region:	Northwest
Ecology Status Code:	1
Entered Date:	3/2/2010
Updated Date:	3/2/2010
Brownfield Status:	0
Rank Status:	Not reported
PSI Status:	Not reported
Clean Method:	Not reported
Drinking Water Type:	Not reported
Cleanup Standard:	Not reported
Acres Remediated:	Not reported
Latitude:	47.646260481619
Longitude:	-122.318237603433
Lat/Long:	47.646260481619 / -122.318237603433
Lat/Long (dms):	47 38 46.538 / -122 19 5.655
Media Status Desc:	1/1/0001
Affected Media:	Groundwater
Affected Media Status:	Suspected
Pesticides:	Not reported
Petroleum Products:	Suspected
Phenolic Compounds:	Not reported
Reactive Wastes:	Not reported
Corrosive Wastes:	Not reported
Radioactive Wastes:	Not reported
Asbestos:	Not reported
Responsible Unit:	NORTHWEST
Arsenic Code:	Not reported
MTBE Code:	Not reported
UXO Code:	Not reported
Dioxin:	Not reported

UNKNOWN (Continued) **S108277936**

Non-Halogenated Solvents:	Not reported
Base/Neutral/Acid Organics:	Not reported
Halogenated Organic Compounds:	Not reported
EPA Priority Pollutants - Metals and Cyanide:	Not reported
Metals - Other non-priority pollutant medals:	Not reported
Polychlorinated biPhenyls (PCBs):	Not reported
Polynuclear Aromatic Hydrocarbons (PAH):	Not reported
Conventional Contaminants, Organic:	Not reported
Conventional Contaminants, Inorganic:	Not reported
Tibutyl Tin Contaminant Group:	Not reported
Bioassay/Benthic Failures Contaminant Group:	Not reported
Wood Debris Contaminant Group:	Not reported
Other Deleterious Substance Group:	Not reported
Ecology Site Status (MTCA cleanup process):	Awaiting SHA

ALLSITES:

Facility Id:	49595538
Latitude:	47.646260481619002
Longitude:	-122.318237603433
Geographic location identifier (alias facid):	49595538
Facility Name:	Queen City Yacht Club
Latitude Decimal Degrees:	47.646260481600002
Longitude Decimal Degrees:	-122.318237603
Coordinate Point Areal Extent Code:	99
Horizontal Accuracy Code:	99
Coordinate Point Geographic Position Code:	8
Location Verified Code:	N

Geographic Location Identifier (Alias Facid):	49595538
Interaction (Aka Env Int) Type Code:	SCS
Interaction (Aka Env Int) Description:	State Cleanup Site
Interaction Status:	A
Federal Program Indentifier:	Not reported
Interaction Start Date:	3/1/2010
Interaction End Date:	Not reported
prgm_facil:	Queen City Yacht Club
cur_sys_pr:	TOXICS
cur_sys_nm:	ISIS

Geographic Location Identifier (Alias Facid):	49595538
Interaction (Aka Env Int) Type Code:	ENFORFNL
Interaction (Aka Env Int) Description:	Enforcement Final
Interaction Status:	A
Federal Program Indentifier:	Not reported
Interaction Start Date:	1/16/2008
Interaction End Date:	Not reported
prgm_facil:	Not reported
cur_sys_pr:	WATQUAL
cur_sys_nm:	DMS

Geographic Location Identifier (Alias Facid):	49595538
Interaction (Aka Env Int) Type Code:	HWG
Interaction (Aka Env Int) Description:	Hazardous Waste Generator
Interaction Status:	I
Federal Program Indentifier:	WAH000007104
Interaction Start Date:	12/14/1998
Interaction End Date:	12/31/1998

UNKNOWN (Continued) **S108277936**

prgm_facil: Not reported
cur_sys_pr: HAZWASTE
cur_sys_nm: TURBOWASTE

SPILLS:

Facility ID: 526342
Medium: Not reported
Material Desc: PETROLEUM - WASTE/USED OIL
Material Qty: 10
Material Units: GALLON
Date Received: 5/10/2002
Contact Name: THOMPSON

Facility ID: 610590
Medium: SURFACE WATER-MARINE
Material Desc: PETROLEUM - UNKNOWN
Material Qty: Not reported
Material Units: GALLON
Date Received: 1/16/2009 4:58:00 PM
Contact Name: UNKNOWN

Facility ID: 616753
Medium: SURFACE WATER-MARINE
Material Desc: PETROLEUM - DIESEL FUEL
Material Qty: Not reported
Material Units: GALLON
Date Received: 11/26/2009 12:57:00 PM
Contact Name: JENNERICH

---

131 SW 1/2-1 0.865 mi. 4566 ft. | **GAS WORKS PARK WA NATURAL GAS** | **CSCSL HSL ALLSITES INST CONTROL** | **S100079796 N/A**

SEATTLE, WA

Relative: Higher

Actual: 44 ft.

CSCSL:

Facility ID: 139
Facility Type: Prepayment
Region: Northwest
Ecology Status Code: 3
Entered Date: 3/1/1988
Updated Date: 7/9/2008
Brownfield Status: 0
Rank Status: 1
PSI Status: Not reported
Clean Method: Not reported
Drinking Water Type: Not reported
Cleanup Standard: Not reported
Acres Remediated: Not reported
Latitude: 47.64693
Longitude: -122.33434
Lat/Long: 47.64693 / -122.33434
Lat/Long (dms): 47 38 48.948 / -122 20 3.624
Media Status Desc: 7/26/2005
Affected Media: Sediment
Affected Media Status: Confirmed

GAS WORKS PARK WA NATURAL GAS (Continued) **S100079796**

Pesticides:	Not reported
Petroleum Products:	Not reported
Phenolic Compounds:	Not reported
Reactive Wastes:	Not reported
Corrosive Wastes:	Not reported
Radioactive Wastes:	Not reported
Asbestos:	Not reported
Responsible Unit:	NORTHWEST
Arsenic Code:	Not reported
MTBE Code:	Not reported
UXO Code:	Not reported
Dioxin:	Not reported
Non-Halogenated Solvents:	Not reported
Base/Neutral/Acid Organics:	Not reported
Halogenated Organic Compounds:	Confirmed
EPA Priority Pollutants - Metals and Cyanide:	Suspected
Metals - Other non-priority pollutant medals:	Not reported
Polychlorinated biPhenyls (PCBs):	Not reported
Polynuclear Aromatic Hydrocarbons (PAH):	Confirmed
Conventional Contaminants, Organic:	Not reported
Conventional Contaminants, Inorganic:	Not reported
Tibutyl Tin Contaminant Group:	Not reported
Bioassay/Benthic Failures Contaminant Group:	Not reported
Wood Debris Contaminant Group:	Not reported
Other Deleterious Substance Group:	Not reported
Ecology Site Status (MTCA cleanup process):	RA in Progress

Facility ID:	139
Facility Type:	Prepayment
Region:	Northwest
Ecology Status Code:	3
Entered Date:	3/1/1988
Updated Date:	7/9/2008
Brownfield Status:	0
Rank Status:	1
PSI Status:	Not reported
Clean Method:	Not reported
Drinking Water Type:	Not reported
Cleanup Standard:	Not reported
Acres Remediated:	Not reported
Latitude:	47.64693
Longitude:	-122.33434
Lat/Long:	47.64693 / -122.33434
Lat/Long (dms):	47 38 48.948 / -122 20 3.624
Media Status Desc:	1/1/0001
Affected Media:	Groundwater
Affected Media Status:	Confirmed
Pesticides:	Not reported
Petroleum Products:	Confirmed
Phenolic Compounds:	Not reported
Reactive Wastes:	Not reported
Corrosive Wastes:	Not reported
Radioactive Wastes:	Not reported
Asbestos:	Not reported
Responsible Unit:	NORTHWEST
Arsenic Code:	Not reported
MTBE Code:	Not reported

GAS WORKS PARK WA NATURAL GAS (Continued) **S100079796**

UXO Code:	Not reported
Dioxin:	Not reported
Non-Halogenated Solvents:	Not reported
Base/Neutral/Acid Organics:	Not reported
Halogenated Organic Compounds:	Not reported
EPA Priority Pollutants - Metals and Cyanide:	Not reported
Metals - Other non-priority pollutant medals:	Not reported
Polychlorinated biPhenyls (PCBs):	Not reported
Polynuclear Aromatic Hydrocarbons (PAH):	Not reported
Conventional Contaminants, Organic:	Not reported
Conventional Contaminants, Inorganic:	Not reported
Tibutyl Tin Contaminant Group:	Not reported
Bioassay/Benthic Failures Contaminant Group:	Not reported
Wood Debris Contaminant Group:	Not reported
Other Deleterious Substance Group:	Not reported
Ecology Site Status (MTCA cleanup process):	RA in Progress

Facility ID:	139
Facility Type:	Prepayment
Region:	Northwest
Ecology Status Code:	3
Entered Date:	3/1/1988
Updated Date:	7/9/2008
Brownfield Status:	0
Rank Status:	1
PSI Status:	Not reported
Clean Method:	Not reported
Drinking Water Type:	Not reported
Cleanup Standard:	Not reported
Acres Remediated:	Not reported
Latitude:	47.64693
Longitude:	-122.33434
Lat/Long:	47.64693 / -122.33434
Lat/Long (dms):	47 38 48.948 / -122 20 3.624
Media Status Desc:	1/1/0001
Affected Media:	Surface Water
Affected Media Status:	Confirmed
Pesticides:	Not reported
Petroleum Products:	Confirmed
Phenolic Compounds:	Not reported
Reactive Wastes:	Not reported
Corrosive Wastes:	Not reported
Radioactive Wastes:	Not reported
Asbestos:	Not reported
Responsible Unit:	NORTHWEST
Arsenic Code:	Not reported
MTBE Code:	Not reported
UXO Code:	Not reported
Dioxin:	Not reported
Non-Halogenated Solvents:	Not reported
Base/Neutral/Acid Organics:	Not reported
Halogenated Organic Compounds:	Not reported
EPA Priority Pollutants - Metals and Cyanide:	Not reported
Metals - Other non-priority pollutant medals:	Not reported
Polychlorinated biPhenyls (PCBs):	Not reported
Polynuclear Aromatic Hydrocarbons (PAH):	Not reported
Conventional Contaminants, Organic:	Not reported

GAS WORKS PARK WA NATURAL GAS (Continued) **S100079796**

Conventional Contaminants, Inorganic: Not reported
Tibutyl Tin Contaminant Group: Not reported
Bioassay/Benthic Failures Contaminant Group: Not reported
Wood Debris Contaminant Group: Not reported
Other Deleterious Substance Group: Not reported
Ecology Site Status (MTCA cleanup process): RA in Progress

Facility ID: 139
Facility Type: Prepayment
Region: Northwest
Ecology Status Code: 3
Entered Date: 3/1/1988
Updated Date: 7/9/2008
Brownfield Status: 0
Rank Status: 1
PSI Status: Not reported
Clean Method: Not reported
Drinking Water Type: Not reported
Cleanup Standard: Not reported
Acres Remediated: Not reported
Latitude: 47.64693
Longitude: -122.33434
Lat/Long: 47.64693 / -122.33434
Lat/Long (dms): 47 38 48.948 / -122 20 3.624
Media Status Desc: 1/1/0001
Affected Media: Soil
Affected Media Status: Confirmed
Pesticides: Not reported
Petroleum Products: Not reported
Phenolic Compounds: Not reported
Reactive Wastes: Not reported
Corrosive Wastes: Not reported
Radioactive Wastes: Not reported
Asbestos: Not reported
Responsible Unit: NORTHWEST
Arsenic Code: Not reported
MTBE Code: Not reported
UXO Code: Not reported
Dioxin: Not reported
Non-Halogenated Solvents: Not reported
Base/Neutral/Acid Organics: Not reported
Halogenated Organic Compounds: Not reported
EPA Priority Pollutants - Metals and Cyanide: Not reported
Metals - Other non-priority pollutant medals: Not reported
Polychlorinated biPhenyls (PCBs): Not reported
Polynuclear Aromatic Hydrocarbons (PAH): Confirmed
Conventional Contaminants, Organic: Not reported
Conventional Contaminants, Inorganic: Not reported
Tibutyl Tin Contaminant Group: Not reported
Bioassay/Benthic Failures Contaminant Group: Not reported
Wood Debris Contaminant Group: Not reported
Other Deleterious Substance Group: Not reported
Ecology Site Status (MTCA cleanup process): RA in Progress

HSL:
edr_fstat: WA
edr_fzip: Not reported

GAS WORKS PARK WA NATURAL GAS (Continued) **S100079796**

edr_fcnty: KING
edr_zip: Not reported
Facility Type: Hazardous Sites List
Facility Status: RA in progress
FSID Number: 139
Rank: 1
Region: NW

ALLSITES:
Facility Id: 139
Latitude: 47.646929999999998
Longitude: -122.33434
Geographic location identifier (alias facid): 139
Facility Name: GAS WORKS PARK WA NATURAL GAS
Latitude Decimal Degrees: 47.646929999999998
Longitude Decimal Degrees: -122.33434
Coordinate Point Areal Extent Code: 99
Horizontal Accuracy Code: 99
Coordinate Point Geographic Position Code: 99
Location Verified Code: N

Geographic Location Identifier (Alias Facid): 139
Interaction (Aka Env Int) Type Code: SCS
Interaction (Aka Env Int) Description: State Cleanup Site
Interaction Status: A
Federal Program Indentifier: Not reported
Interaction Start Date: 3/13/1996
Interaction End Date: Not reported
prgm_facil: GAS WORKS PARK WA NATURAL GAS
cur_sys_pr: TOXICS
cur_sys_nm: ISIS

Geographic Location Identifier (Alias Facid): 139
Interaction (Aka Env Int) Type Code: SEDIMENT
Interaction (Aka Env Int) Description: Sediments
Interaction Status: A
Federal Program Indentifier: Not reported
Interaction Start Date: 3/13/1996
Interaction End Date: Not reported
prgm_facil: GAS WORKS PARK WA NATURAL GAS
cur_sys_pr: TOXICS
cur_sys_nm: ISIS

INST CONTROL:
Facility Site ID: 139
Decision Type: Consent Decree (CD)
Document Type: Restrictive Covenant
County Filing # For Individual IC Doc: Not reported
Filing Date Of Individual IC Doc: Not reported
Status: No Proof of Filing
Status Date: Not reported
Anchorage Restrictions: No
Drinking Water Restrictions: No
Education Programs: No
Financial Assurance: No

GAS WORKS PARK WA NATURAL GAS (Continued) **S100079796**

Finfish Harvesting Restrictions:	No
Groundwater Restriction:	Yes
Maintenance Requirements:	Yes
No Dredge Zone:	No
No Wake Zone:	No
Physical Measures:	Yes
Property Use Restriction:	No
Restrictive Signage:	No
Shellfish Harvesting Restrictions:	No
Soil Restriction:	Yes
Surface Water Restriction:	No
Swimming Restriction:	No
Vessel Draft Restriction:	No

132
NNE
1/2-1
0.868 mi.
4582 ft.

SHEMIRAM TRADE
5201 UNIVERSITY WAY
SEATTLE, WA 98105

CSCSL **U003665969**
ALLSITES **N/A**
UST
ICR

Relative:
Higher

Actual:
232 ft.

CSCSL:

Facility ID:	9561829
Facility Type:	Not reported
Region:	Northwest
Ecology Status Code:	1
Entered Date:	2/16/2009
Updated Date:	6/23/2009
Brownfield Status:	0
Rank Status:	Not reported
PSI Status:	Not reported
Clean Method:	Not reported
Drinking Water Type:	Not reported
Cleanup Standard:	Not reported
Acres Remediated:	Not reported
Latitude:	47.6664310009465
Longitude:	-122.314292
Lat/Long:	47.6664310009465 / -122.314292
Lat/Long (dms):	47 39 59.152 / -122 18 51.451
Media Status Desc:	2/16/2009
Affected Media:	Soil
Affected Media Status:	Confirmed
Pesticides:	Not reported
Petroleum Products:	Confirmed
Phenolic Compounds:	Not reported
Reactive Wastes:	Not reported
Corrosive Wastes:	Not reported
Radioactive Wastes:	Not reported
Asbestos:	Not reported
Responsible Unit:	NORTHWEST
Arsenic Code:	Not reported
MTBE Code:	Not reported
UXO Code:	Not reported
Dioxin:	Not reported
Non-Halogenated Solvents:	Not reported
Base/Neutral/Acid Organics:	Not reported
Halogenated Organic Compounds:	Not reported
EPA Priority Pollutants - Metals and Cyanide:	Not reported
Metals - Other non-priority pollutant medals:	Not reported

SHEMIRAM TRADE (Continued) **U003665969**

Polychlorinated biPhenyls (PCBs):	Not reported
Polynuclear Aromatic Hydrocarbons (PAH):	Not reported
Conventional Contaminants, Organic:	Not reported
Conventional Contaminants, Inorganic:	Not reported
Tibutyl Tin Contaminant Group:	Not reported
Bioassay/Benthic Failures Contaminant Group:	Not reported
Wood Debris Contaminant Group:	Not reported
Other Deleterious Substance Group:	Not reported
Ecology Site Status (MTCA cleanup process):	Awaiting SHA

Facility ID:	9561829
Facility Type:	Not reported
Region:	Northwest
Ecology Status Code:	1
Entered Date:	2/16/2009
Updated Date:	6/23/2009
Brownfield Status:	0
Rank Status:	Not reported
PSI Status:	Not reported
Clean Method:	Not reported
Drinking Water Type:	Not reported
Cleanup Standard:	Not reported
Acres Remediated:	Not reported
Latitude:	47.6664310009465
Longitude:	-122.314292
Lat/Long:	47.6664310009465 / -122.314292
Lat/Long (dms):	47 39 59.152 / -122 18 51.451
Media Status Desc:	1/1/0001
Affected Media:	Groundwater
Affected Media Status:	Confirmed
Pesticides:	Not reported
Petroleum Products:	Confirmed
Phenolic Compounds:	Not reported
Reactive Wastes:	Not reported
Corrosive Wastes:	Not reported
Radioactive Wastes:	Not reported
Asbestos:	Not reported
Responsible Unit:	NORTHWEST
Arsenic Code:	Not reported
MTBE Code:	Not reported
UXO Code:	Not reported
Dioxin:	Not reported
Non-Halogenated Solvents:	Not reported
Base/Neutral/Acid Organics:	Not reported
Halogenated Organic Compounds:	Not reported
EPA Priority Pollutants - Metals and Cyanide:	Not reported
Metals - Other non-priority pollutant medals:	Not reported
Polychlorinated biPhenyls (PCBs):	Not reported
Polynuclear Aromatic Hydrocarbons (PAH):	Not reported
Conventional Contaminants, Organic:	Not reported
Conventional Contaminants, Inorganic:	Not reported
Tibutyl Tin Contaminant Group:	Not reported
Bioassay/Benthic Failures Contaminant Group:	Not reported
Wood Debris Contaminant Group:	Not reported
Other Deleterious Substance Group:	Not reported
Ecology Site Status (MTCA cleanup process):	Awaiting SHA

SHEMIRAM TRADE (Continued) **U003665969**

ALLSITES:

Facility Id:	9561829
Latitude:	47.666431000946503
Longitude:	-122.31429199999999
Geographic location identifier (alias facid):	9561829
Facility Name:	SHEMIRAM TRADE
Latitude Decimal Degrees:	47.666431000899998
Longitude Decimal Degrees:	-122.31429199999999
Coordinate Point Areal Extent Code:	4
Horizontal Accuracy Code:	5
Coordinate Point Geographic Position Code:	5
Location Verified Code:	N

Geographic Location Identifier (Alias Facid):	9561829
Interaction (Aka Env Int) Type Code:	LUST
Interaction (Aka Env Int) Description:	LUST Facility
Interaction Status:	A
Federal Program Indentifier:	513105
Interaction Start Date:	8/27/1999
Interaction End Date:	Not reported
prgm_facil:	Not reported
cur_sys_pr:	TOXICS
cur_sys_nm:	ISIS

Geographic Location Identifier (Alias Facid):	9561829
Interaction (Aka Env Int) Type Code:	SCS
Interaction (Aka Env Int) Description:	State Cleanup Site
Interaction Status:	A
Federal Program Indentifier:	Not reported
Interaction Start Date:	2/16/2009
Interaction End Date:	Not reported
prgm_facil:	SHEMIRAM TRADE
cur_sys_pr:	TOXICS
cur_sys_nm:	ISIS

Geographic Location Identifier (Alias Facid):	9561829
Interaction (Aka Env Int) Type Code:	UST
Interaction (Aka Env Int) Description:	Underground Storage Tank
Interaction Status:	A
Federal Program Indentifier:	513105
Interaction Start Date:	10/11/1999
Interaction End Date:	Not reported
prgm_facil:	Not reported
cur_sys_pr:	TOXICS
cur_sys_nm:	ISIS

UST:

Facility ID:	9561829
Site ID:	513105
Lat Deg:	47
Lat Min:	39
Lat Sec:	59.1516034073328
Long Deg:	-122
Long Min:	18
Long Sec:	51.4511999999809

SHEMIRAM TRADE (Continued) **U003665969**

UBI:	Not reported
Phone Number:	Not reported

Tank ID:	513109
Tank Name:	1
Install Date:	1/1/1900
Capacity:	5,000 to 9,999 Gallons
Tank Upgrade Date:	1/1/0001
TankSystem Status:	Unknown
TankSystem Status Change Date:	8/31/1999
Tank Status:	Unknown
Tank Permit Expiration Date:	1/1/0001
Tank Closure Date:	1/1/0001
Tank Pumping System:	Not reported
Tank Spill Prevention:	Not reported
Tank Overfill Prevention:	Not reported
Tank Material:	Not reported
Tank Construction:	Not reported
Tank Tightness Test:	Not reported
Tank Corrosion Protection:	Not reported
Pipe Material:	Not reported
Pipe Construction:	Not reported
Pipe Primary Release Detection:	Not reported
Pipe Second Release Detection:	Not reported
Pipe Corrosion Protection:	Not reported
Tank Primary Release Detection:	Not reported
Tank Second Release Detection:	Not reported
Pipe Tightness Test:	Not reported
Tank Actual Status Date:	12/10/1999
Tag Number:	Not reported

Tank ID:	513114
Tank Name:	2
Install Date:	1/1/1900
Capacity:	5,000 to 9,999 Gallons
Tank Upgrade Date:	1/1/0001
TankSystem Status:	Unknown
TankSystem Status Change Date:	8/31/1999
Tank Status:	Unknown
Tank Permit Expiration Date:	1/1/0001
Tank Closure Date:	1/1/0001
Tank Pumping System:	Not reported
Tank Spill Prevention:	Not reported
Tank Overfill Prevention:	Not reported
Tank Material:	Not reported
Tank Construction:	Not reported
Tank Tightness Test:	Not reported
Tank Corrosion Protection:	Not reported
Pipe Material:	Not reported
Pipe Construction:	Not reported
Pipe Primary Release Detection:	Not reported
Pipe Second Release Detection:	Not reported
Pipe Corrosion Protection:	Not reported
Tank Primary Release Detection:	Not reported
Tank Second Release Detection:	Not reported
Pipe Tightness Test:	Not reported

SHEMIRAM TRADE (Continued) **U003665969**

Tank Actual Status Date: 12/10/1999
Tag Number: Not reported

Tank ID: 513119
Tank Name: 3
Install Date: 1/1/1900
Capacity: Not reported
Tank Upgrade Date: 1/1/0001
TankSystem Status: Exempt
TankSystem Status Change Date: 8/31/1999
Tank Status: Exempt
Tank Permit Expiration Date: 1/1/0001
Tank Closure Date: 1/1/0001
Tank Pumping System: Not reported
Tank Spill Prevention: Not reported
Tank Overfill Prevention: Not reported
Tank Material: Not reported
Tank Construction: Not reported
Tank Tightness Test: Not reported
Tank Corrosion Protection: Not reported
Pipe Material: Not reported
Pipe Construction: Not reported
Pipe Primary Release Detection: Not reported
Pipe Second Release Detection: Not reported
Pipe Corrosion Protection: Not reported
Tank Primary Release Detection: Not reported
Tank Second Release Detection: Not reported
Pipe Tightness Test: Not reported
Tank Actual Status Date: 12/10/1999
Tag Number: Not reported

ICR:
Date Ecology Received Report: 08/31/99
Contaminants Found at Site: Petroleum products
Media Contaminated: Groundwater, Soil
Waste Management: Tank
Region: North Western
Type of Report Ecology Received: Interim cleanup report
Site Register Issue: 98-18
County Code: 17
Contact: Not reported
Report Title: Not reported

---

133 North 1/2-1 0.869 mi. 4586 ft.

D & L VENTURES PROPERTY
5339 ROOSEVELT WAY NE
SEATTLE, WA 98105

RCRA-NonGen FINDS CSCSL ALLSITES

1000164963
WAD084602481

Relative: Higher

Actual: 212 ft.

RCRA-NonGen:
Date form received by agency: 06/23/1986
Facility name: D & L VENTURES PROPERTY
Facility address: 5339 ROOSEVELT WAY NE
SEATTLE, WA 98105
EPA ID: WAD084602481
Mailing address: 3243 20TH AVE W

D & L VENTURES PROPERTY (Continued) **1000164963**

SEATTLE, WA 98199-2301
Contact: HERB TRAUT
Contact address: 3243 20TH AVE W
SEATTLE, WA 98199-2301
Contact country: US
Contact telephone: (206)524-1777
Contact email: Not reported
EPA Region: 10
Classification: Non-Generator
Description: Handler: Non-Generators do not presently generate hazardous waste

Owner/Operator Summary:
Owner/operator name: HERBS BODY SHOP
Owner/operator address: 3243 20TH AVE W
SEATTLE, WA 98199
Owner/operator country: US
Owner/operator telephone: Not reported
Legal status: Private
Owner/Operator Type: Owner
Owner/Op start date: 06/23/1986
Owner/Op end date: Not reported

Handler Activities Summary:
U.S. importer of hazardous waste: No
Mixed waste (haz. and radioactive): No
Recycler of hazardous waste: No
Transporter of hazardous waste: No
Treater, storer or disposer of HW: No
Underground injection activity: No
On-site burner exemption: No
Furnace exemption: No
Used oil fuel burner: No
Used oil processor: No
User oil refiner: No
Used oil fuel marketer to burner: No
Used oil Specification marketer: No
Used oil transfer facility: No
Used oil transporter: No
Off-site waste receiver: Commercial status unknown

Violation Status: No violations found

FINDS:

Registry ID: 110005327725

Environmental Interest/Information System
Washington Facility / Site Identification System (WA-FSIS) provides a means to query and display data maintained by the Washington Department of Ecology. This system contains key information for each facility/site that is currently, or has been, of interest to the Air Quality, Dam Safety, Hazardous Waste, Toxics Cleanup, and Water Quality Programs.

RCRAInfo is a national information system that supports the Resource Conservation and Recovery Act (RCRA) program through the tracking of events and activities related to facilities that generate, transport,

D & L VENTURES PROPERTY (Continued) **1000164963**

and treat, store, or dispose of hazardous waste. RCRAInfo allows RCRA program staff to track the notification, permit, compliance, and corrective action activities required under RCRA.

CSCSL:

Facility ID:	2245
Facility Type:	Independent
Region:	Northwest
Ecology Status Code:	1
Entered Date:	3/1/1988
Updated Date:	6/22/2009
Brownfield Status:	0
Rank Status:	Not reported
PSI Status:	Not reported
Clean Method:	Not reported
Drinking Water Type:	Not reported
Cleanup Standard:	Not reported
Acres Remediated:	Not reported
Latitude:	47.66729
Longitude:	-122.31725
Lat/Long:	47.66729 / -122.31725
Lat/Long (dms):	47 40 2.244 / -122 19 2.1
Media Status Desc:	1/1/0001
Affected Media:	Soil
Affected Media Status:	Confirmed
Pesticides:	Not reported
Petroleum Products:	Suspected
Phenolic Compounds:	Not reported
Reactive Wastes:	Not reported
Corrosive Wastes:	Not reported
Radioactive Wastes:	Not reported
Asbestos:	Not reported
Responsible Unit:	NORTHWEST
Arsenic Code:	Not reported
MTBE Code:	Not reported
UXO Code:	Not reported
Dioxin:	Not reported
Non-Halogenated Solvents:	Confirmed
Base/Neutral/Acid Organics:	Not reported
Halogenated Organic Compounds:	Confirmed
EPA Priority Pollutants - Metals and Cyanide:	Not reported
Metals - Other non-priority pollutant medals:	Not reported
Polychlorinated biPhenyls (PCBs):	Not reported
Polynuclear Aromatic Hydrocarbons (PAH):	Not reported
Conventional Contaminants, Organic:	Not reported
Conventional Contaminants, Inorganic:	Not reported
Tibutyl Tin Contaminant Group:	Not reported
Bioassay/Benthic Failures Contaminant Group:	Not reported
Wood Debris Contaminant Group:	Not reported
Other Deleterious Substance Group:	Not reported
Ecology Site Status (MTCA cleanup process):	Awaiting SHA

Facility ID:	2245
Facility Type:	Independent
Region:	Northwest
Ecology Status Code:	1

D & L VENTURES PROPERTY (Continued) **1000164963**

Entered Date:	3/1/1988
Updated Date:	6/22/2009
Brownfield Status:	0
Rank Status:	Not reported
PSI Status:	Not reported
Clean Method:	Not reported
Drinking Water Type:	Not reported
Cleanup Standard:	Not reported
Acres Remediated:	Not reported
Latitude:	47.66729
Longitude:	-122.31725
Lat/Long:	47.66729 / -122.31725
Lat/Long (dms):	47 40 2.244 / -122 19 2.1
Media Status Desc:	1/1/0001
Affected Media:	Groundwater
Affected Media Status:	Suspected
Pesticides:	Not reported
Petroleum Products:	Suspected
Phenolic Compounds:	Not reported
Reactive Wastes:	Not reported
Corrosive Wastes:	Not reported
Radioactive Wastes:	Not reported
Asbestos:	Not reported
Responsible Unit:	NORTHWEST
Arsenic Code:	Not reported
MTBE Code:	Not reported
UXO Code:	Not reported
Dioxin:	Not reported
Non-Halogenated Solvents:	Suspected
Base/Neutral/Acid Organics:	Not reported
Halogenated Organic Compounds:	Suspected
EPA Priority Pollutants - Metals and Cyanide:	Not reported
Metals - Other non-priority pollutant medals:	Not reported
Polychlorinated biPhenyls (PCBs):	Not reported
Polynuclear Aromatic Hydrocarbons (PAH):	Not reported
Conventional Contaminants, Organic:	Not reported
Conventional Contaminants, Inorganic:	Not reported
Tibutyl Tin Contaminant Group:	Not reported
Bioassay/Benthic Failures Contaminant Group:	Not reported
Wood Debris Contaminant Group:	Not reported
Other Deleterious Substance Group:	Not reported
Ecology Site Status (MTCA cleanup process):	Awaiting SHA

Facility ID:	2245
Facility Type:	Independent
Region:	Northwest
Ecology Status Code:	1
Entered Date:	3/1/1988
Updated Date:	6/22/2009
Brownfield Status:	0
Rank Status:	Not reported
PSI Status:	Not reported
Clean Method:	Not reported
Drinking Water Type:	Not reported
Cleanup Standard:	Not reported
Acres Remediated:	Not reported
Latitude:	47.66729

D & L VENTURES PROPERTY (Continued) **1000164963**

Longitude:	-122.31725
Lat/Long:	47.66729 / -122.31725
Lat/Long (dms):	47 40 2.244 / -122 19 2.1
Media Status Desc:	1/1/0001
Affected Media:	Surface Water
Affected Media Status:	Suspected
Pesticides:	Not reported
Petroleum Products:	Suspected
Phenolic Compounds:	Not reported
Reactive Wastes:	Not reported
Corrosive Wastes:	Not reported
Radioactive Wastes:	Not reported
Asbestos:	Not reported
Responsible Unit:	NORTHWEST
Arsenic Code:	Not reported
MTBE Code:	Not reported
UXO Code:	Not reported
Dioxin:	Not reported
Non-Halogenated Solvents:	Suspected
Base/Neutral/Acid Organics:	Not reported
Halogenated Organic Compounds:	Suspected
EPA Priority Pollutants - Metals and Cyanide:	Not reported
Metals - Other non-priority pollutant medals:	Not reported
Polychlorinated biPhenyls (PCBs):	Not reported
Polynuclear Aromatic Hydrocarbons (PAH):	Not reported
Conventional Contaminants, Organic:	Not reported
Conventional Contaminants, Inorganic:	Not reported
Tibutyl Tin Contaminant Group:	Not reported
Bioassay/Benthic Failures Contaminant Group:	Not reported
Wood Debris Contaminant Group:	Not reported
Other Deleterious Substance Group:	Not reported
Ecology Site Status (MTCA cleanup process):	Awaiting SHA

Facility ID:	2245
Facility Type:	Independent
Region:	Northwest
Ecology Status Code:	1
Entered Date:	3/1/1988
Updated Date:	6/22/2009
Brownfield Status:	0
Rank Status:	Not reported
PSI Status:	Not reported
Clean Method:	Not reported
Drinking Water Type:	Not reported
Cleanup Standard:	Not reported
Acres Remediated:	Not reported
Latitude:	47.66729
Longitude:	-122.31725
Lat/Long:	47.66729 / -122.31725
Lat/Long (dms):	47 40 2.244 / -122 19 2.1
Media Status Desc:	1/1/0001
Affected Media:	Air
Affected Media Status:	Suspected
Pesticides:	Not reported
Petroleum Products:	Suspected
Phenolic Compounds:	Not reported
Reactive Wastes:	Not reported

D & L VENTURES PROPERTY (Continued) **1000164963**

Corrosive Wastes: Not reported
Radioactive Wastes: Not reported
Asbestos: Not reported
Responsible Unit: NORTHWEST
Arsenic Code: Not reported
MTBE Code: Not reported
UXO Code: Not reported
Dioxin: Not reported
Non-Halogenated Solvents: Suspected
Base/Neutral/Acid Organics: Not reported
Halogenated Organic Compounds: Suspected
EPA Priority Pollutants - Metals and Cyanide: Not reported
Metals - Other non-priority pollutant medals: Not reported
Polychlorinated biPhenyls (PCBs): Not reported
Polynuclear Aromatic Hydrocarbons (PAH): Not reported
Conventional Contaminants, Organic: Not reported
Conventional Contaminants, Inorganic: Not reported
Tibutyl Tin Contaminant Group: Not reported
Bioassay/Benthic Failures Contaminant Group: Not reported
Wood Debris Contaminant Group: Not reported
Other Deleterious Substance Group: Not reported
Ecology Site Status (MTCA cleanup process): Awaiting SHA

ALLSITES:
Facility Id: 2245
Latitude: 47.667290000000001
Longitude: -122.31725
Geographic location identifier (alias facid): 2245
Facility Name: D & L VENTURES PROPERTY
Latitude Decimal Degrees: 47.667290000000001
Longitude Decimal Degrees: -122.31725
Coordinate Point Areal Extent Code: 99
Horizontal Accuracy Code: 99
Coordinate Point Geographic Position Code: 99
Location Verified Code: N

Geographic Location Identifier (Alias Facid): 2245
Interaction (Aka Env Int) Type Code: HWG
Interaction (Aka Env Int) Description: Hazardous Waste Generator
Interaction Status: I
Federal Program Indentifier: WAD084602481
Interaction Start Date: 6/23/1986
Interaction End Date: 5/2/1989
prgm_facil: Not reported
cur_sys_pr: HAZWASTE
cur_sys_nm: TURBOWASTE

Geographic Location Identifier (Alias Facid): 2245
Interaction (Aka Env Int) Type Code: INDPNDNT
Interaction (Aka Env Int) Description: Independent Cleanup
Interaction Status: A
Federal Program Indentifier: Not reported
Interaction Start Date: 1/1/1900
Interaction End Date: Not reported
prgm_facil: D & L VENTURES PROPERTY
cur_sys_pr: TOXICS
cur_sys_nm: ISIS

134
SW
1/2-1
0.897 mi.
4736 ft.

WASHINGTON NATURAL GAS
N 30TH AND BURKE AVE N
SEATTLE, WA 98103

Manufactured Gas Plants

1008408704
N/A

Relative:
Higher

Actual:
38 ft.

Manufactured Gas Plants:
Alternate Name:SEATTLE LIGHTING CO; SEATTLE GAS CO.

ORPHAN SUMMARY

City	EDR ID	Site Name	Site Address	Zip	Database(s)
SEATTLE	1000199671	MERCER ST EXIT I5 S	I5 S BOUND OFF RAMP MERCER ST	98102	FINDS,RCRA-NLR,ALLSITES
SEATLE	1000431722	UNIVERSITY OF WASHINGTON	ENVIRONMENTAL HEALTH / SAFET	98195	PADS,MANIFEST,ALLSITES,MANIFE
SEATTLE	1001211355	WASHINGTON, UNIVERSITY OF	MAIL STOP FD-10	98195	MLTS
SEATTLE	1001226300	SEATTLE PUBLIC UTILITIES	UNIVERSITY BRIDGE / EASTLAKE	98105	FINDS,MANIFEST,RCRA-NLR,ICR
SEATTLE	1001490991	SEATTLE CITY ENG DEPT ROOSEVELT WA	3791 ROOSEVELT WAY NE UNIVERSI	98105	FINDS,RCRA-CESQG
SEATTLE	1001491153	ABHE SVOBODA INC FUHRMAN AVE	L SIDE OF FUHRMAN AVE .5 BLCK	98105	FINDS,RCRA-NLR
SEATTLE	1001491234	WA DOT AURORA BRIDGE 99 560	SR 99 MP 34.17 TO 34.73	98103	FINDS,RCRA-NLR,ALLSITES
SEATTLE	1003880396	SEATTLE, CY OF, RAVENNA LDFL	U OF W CAMPUS	98105	CERCLIS-NFRAP
SEATTLE	1003880634	U OF W BAGLEY HALL (CHEMISTRY BLDG	3 BLOCKS SE OF GATE 5	98195	CERCLIS-NFRAP
SEATTLE	1005445516	WA DOT BRG 5208	SR 520 MP 1.35 ALBERT D ROSSEL	98112	FINDS,RCRA-NLR
SEATTLE	1006279825	UNIVERSITY OF WASHINGTON	ENVIRONMENTAL HEALTH & SAFETY	98195	FINDS
SEATTLE	1007087965	SEPHORA 200 UNIVERSITY VILLAGE	2566 NE UNIVERSITY VILLAGE	98105	FINDS
SEATTLE	1007265558	SEPHORA 200 UNIVERSITY VILLAGE	2566 NE UNIVERSITY VILLAGE	98105	RCRA-CESQG,ALLSITES,MANIFEST
SEATTLE	1008173214	AT&T WIRELESS PORTAGE BAY	1705 NE PACIFIC ST AT / T	98105	FINDS,ALLSITES
SEATTLE	1008173219	AT&T WIRELESS UNIVERSITY DISTRICT	4500 9TH AVE NE AT / T	98105	FINDS,ALLSITES
SEATTLE	1008371116	WASHINGTON, UNIVERSITY OF	201 HALL HEATH	98195	MLTS
SEATTLE	1014202369	LINDE CONTAINER	16TH AVE. SW & SW LANDER ST.		CERCLIS
SEATTLE WA	2001553466	NEAR THE UNIVERSITY OF	NEAR THE UNIVERSITY OF	98103	ERNS
SEATTLE	2001554213	UNIVERSITY OF WASHINGTON	UNIVERSITY OF WASHINGTON	0	ERNS
SEATTLE	S109554935	WA DOT SHIP CANAL BRG	MP 168.34 TO MP 169.18 INTERST	98102	ALLSITES

GOVERNMENT RECORDS SEARCHED / DATA CURRENCY TRACKING

To maintain currency of the following federal and state databases, EDR contacts the appropriate governmental agency on a monthly or quarterly basis, as required.

Number of Days to Update: Provides confirmation that EDR is reporting records that have been updated within 90 days from the date the government agency made the information available to the public.

STANDARD ENVIRONMENTAL RECORDS

Federal NPL site list

NPL: National Priority List

National Priorities List (Superfund). The NPL is a subset of CERCLIS and identifies over 1,200 sites for priority cleanup under the Superfund Program. NPL sites may encompass relatively large areas. As such, EDR provides polygon coverage for over 1,000 NPL site boundaries produced by EPA's Environmental Photographic Interpretation Center (EPIC) and regional EPA offices.

Date of Government Version: 07/02/2010
Date Data Arrived at EDR: 07/14/2010
Date Made Active in Reports: 10/04/2010
Number of Days to Update: 82

Source: EPA
Telephone: N/A
Last EDR Contact: 10/13/2010
Next Scheduled EDR Contact: 01/24/2011
Data Release Frequency: Quarterly

NPL Site Boundaries

Sources:

EPA's Environmental Photographic Interpretation Center (EPIC)
Telephone: 202-564-7333

EPA Region 1
Telephone 617-918-1143

EPA Region 6
Telephone: 214-655-6659

EPA Region 3
Telephone 215-814-5418

EPA Region 7
Telephone: 913-551-7247

EPA Region 4
Telephone 404-562-8033

EPA Region 8
Telephone: 303-312-6774

EPA Region 5
Telephone 312-886-6686

EPA Region 9
Telephone: 415-947-4246

EPA Region 10
Telephone 206-553-8665

Proposed NPL: Proposed National Priority List Sites

A site that has been proposed for listing on the National Priorities List through the issuance of a proposed rule in the Federal Register. EPA then accepts public comments on the site, responds to the comments, and places on the NPL those sites that continue to meet the requirements for listing.

Date of Government Version: 07/02/2010
Date Data Arrived at EDR: 07/14/2010
Date Made Active in Reports: 10/04/2010
Number of Days to Update: 82

Source: EPA
Telephone: N/A
Last EDR Contact: 10/13/2010
Next Scheduled EDR Contact: 01/24/2011
Data Release Frequency: Quarterly

NPL LIENS: Federal Superfund Liens

Federal Superfund Liens. Under the authority granted the USEPA by CERCLA of 1980, the USEPA has the authority to file liens against real property in order to recover remedial action expenditures or when the property owner received notification of potential liability. USEPA compiles a listing of filed notices of Superfund Liens.

Date of Government Version: 10/15/1991
Date Data Arrived at EDR: 02/02/1994
Date Made Active in Reports: 03/30/1994
Number of Days to Update: 56

Source: EPA
Telephone: 202-564-4267
Last EDR Contact: 11/22/2010
Next Scheduled EDR Contact: 02/28/2011
Data Release Frequency: No Update Planned

Federal Delisted NPL site list

DELISTED NPL: National Priority List Deletions

The National Oil and Hazardous Substances Pollution Contingency Plan (NCP) establishes the criteria that the EPA uses to delete sites from the NPL. In accordance with 40 CFR 300.425.(e), sites may be deleted from the NPL where no further response is appropriate.

Date of Government Version: 07/02/2010	Source: EPA
Date Data Arrived at EDR: 07/14/2010	Telephone: N/A
Date Made Active in Reports: 10/04/2010	Last EDR Contact: 10/13/2010
Number of Days to Update: 82	Next Scheduled EDR Contact: 01/24/2011
	Data Release Frequency: Quarterly

Federal CERCLIS list

CERCLIS: Comprehensive Environmental Response, Compensation, and Liability Information System

CERCLIS contains data on potentially hazardous waste sites that have been reported to the USEPA by states, municipalities, private companies and private persons, pursuant to Section 103 of the Comprehensive Environmental Response, Compensation, and Liability Act (CERCLA). CERCLIS contains sites which are either proposed to or on the National Priorities List (NPL) and sites which are in the screening and assessment phase for possible inclusion on the NPL.

Date of Government Version: 01/29/2010	Source: EPA
Date Data Arrived at EDR: 02/09/2010	Telephone: 703-412-9810
Date Made Active in Reports: 04/12/2010	Last EDR Contact: 10/01/2010
Number of Days to Update: 62	Next Scheduled EDR Contact: 01/10/2011
	Data Release Frequency: Quarterly

FEDERAL FACILITY: Federal Facility Site Information listing

A listing of National Priority List (NPL) and Base Realignment and Closure (BRAC) sites found in the Comprehensive Environmental Response, Compensation and Liability Information System (CERCLIS) Database where EPAa??s Federal Facilities Restoration and Reuse Office is involved in cleanup activities.

Date of Government Version: 06/23/2009	Source: Environmental Protection Agency
Date Data Arrived at EDR: 01/15/2010	Telephone: 703-603-8704
Date Made Active in Reports: 02/10/2010	Last EDR Contact: 10/13/2010
Number of Days to Update: 26	Next Scheduled EDR Contact: 01/24/2011
	Data Release Frequency: Varies

Federal CERCLIS NFRAP site List

CERCLIS-NFRAP: CERCLIS No Further Remedial Action Planned

Archived sites are sites that have been removed and archived from the inventory of CERCLIS sites. Archived status indicates that, to the best of EPA's knowledge, assessment at a site has been completed and that EPA has determined no further steps will be taken to list this site on the National Priorities List (NPL), unless information indicates this decision was not appropriate or other considerations require a recommendation for listing at a later time. This decision does not necessarily mean that there is no hazard associated with a given site; it only means that, based upon available information, the location is not judged to be a potential NPL site.

Date of Government Version: 06/23/2009	Source: EPA
Date Data Arrived at EDR: 09/02/2009	Telephone: 703-412-9810
Date Made Active in Reports: 09/21/2009	Last EDR Contact: 12/01/2010
Number of Days to Update: 19	Next Scheduled EDR Contact: 03/14/2011
	Data Release Frequency: Quarterly

Federal RCRA CORRACTS facilities list

CORRACTS: Corrective Action Report

CORRACTS identifies hazardous waste handlers with RCRA corrective action activity.

Date of Government Version: 05/25/2010
Date Data Arrived at EDR: 06/02/2010
Date Made Active in Reports: 10/04/2010
Number of Days to Update: 124

Source: EPA
Telephone: 800-424-9346
Last EDR Contact: 11/22/2010
Next Scheduled EDR Contact: 02/28/2011
Data Release Frequency: Quarterly

Federal RCRA non-CORRACTS TSD facilities list

RCRA-TSDF: RCRA - Treatment, Storage and Disposal

RCRAInfo is EPA's comprehensive information system, providing access to data supporting the Resource Conservation and Recovery Act (RCRA) of 1976 and the Hazardous and Solid Waste Amendments (HSWA) of 1984. The database includes selective information on sites which generate, transport, store, treat and/or dispose of hazardous waste as defined by the Resource Conservation and Recovery Act (RCRA). Transporters are individuals or entities that move hazardous waste from the generator offsite to a facility that can recycle, treat, store, or dispose of the waste. TSDFs treat, store, or dispose of the waste.

Date of Government Version: 02/17/2010
Date Data Arrived at EDR: 02/19/2010
Date Made Active in Reports: 05/17/2010
Number of Days to Update: 87

Source: Environmental Protection Agency
Telephone: (206) 553-1200
Last EDR Contact: 10/07/2010
Next Scheduled EDR Contact: 01/17/2011
Data Release Frequency: Quarterly

Federal RCRA generators list

RCRA-LQG: RCRA - Large Quantity Generators

RCRAInfo is EPA's comprehensive information system, providing access to data supporting the Resource Conservation and Recovery Act (RCRA) of 1976 and the Hazardous and Solid Waste Amendments (HSWA) of 1984. The database includes selective information on sites which generate, transport, store, treat and/or dispose of hazardous waste as defined by the Resource Conservation and Recovery Act (RCRA). Large quantity generators (LQGs) generate over 1,000 kilograms (kg) of hazardous waste, or over 1 kg of acutely hazardous waste per month.

Date of Government Version: 02/17/2010
Date Data Arrived at EDR: 02/19/2010
Date Made Active in Reports: 05/17/2010
Number of Days to Update: 87

Source: Environmental Protection Agency
Telephone: (206) 553-1200
Last EDR Contact: 10/07/2010
Next Scheduled EDR Contact: 01/17/2011
Data Release Frequency: Quarterly

RCRA-SQG: RCRA - Small Quantity Generators

RCRAInfo is EPA's comprehensive information system, providing access to data supporting the Resource Conservation and Recovery Act (RCRA) of 1976 and the Hazardous and Solid Waste Amendments (HSWA) of 1984. The database includes selective information on sites which generate, transport, store, treat and/or dispose of hazardous waste as defined by the Resource Conservation and Recovery Act (RCRA). Small quantity generators (SQGs) generate between 100 kg and 1,000 kg of hazardous waste per month.

Date of Government Version: 02/17/2010
Date Data Arrived at EDR: 02/19/2010
Date Made Active in Reports: 05/17/2010
Number of Days to Update: 87

Source: Environmental Protection Agency
Telephone: (206) 553-1200
Last EDR Contact: 10/07/2010
Next Scheduled EDR Contact: 01/17/2011
Data Release Frequency: Quarterly

RCRA-CESQG: RCRA - Conditionally Exempt Small Quantity Generators

RCRAInfo is EPA's comprehensive information system, providing access to data supporting the Resource Conservation and Recovery Act (RCRA) of 1976 and the Hazardous and Solid Waste Amendments (HSWA) of 1984. The database includes selective information on sites which generate, transport, store, treat and/or dispose of hazardous waste as defined by the Resource Conservation and Recovery Act (RCRA). Conditionally exempt small quantity generators (CESQGs) generate less than 100 kg of hazardous waste, or less than 1 kg of acutely hazardous waste per month.

Date of Government Version: 02/17/2010
Date Data Arrived at EDR: 02/19/2010
Date Made Active in Reports: 05/17/2010
Number of Days to Update: 87

Source: Environmental Protection Agency
Telephone: (206) 553-1200
Last EDR Contact: 10/07/2010
Next Scheduled EDR Contact: 01/17/2011
Data Release Frequency: Varies

Federal institutional controls / engineering controls registries

US ENG CONTROLS: Engineering Controls Sites List

A listing of sites with engineering controls in place. Engineering controls include various forms of caps, building foundations, liners, and treatment methods to create pathway elimination for regulated substances to enter environmental media or effect human health.

Date of Government Version: 12/20/2009
Date Data Arrived at EDR: 01/20/2010
Date Made Active in Reports: 04/12/2010
Number of Days to Update: 82

Source: Environmental Protection Agency
Telephone: 703-603-0695
Last EDR Contact: 09/13/2010
Next Scheduled EDR Contact: 12/27/2010
Data Release Frequency: Varies

US INST CONTROL: Sites with Institutional Controls

A listing of sites with institutional controls in place. Institutional controls include administrative measures, such as groundwater use restrictions, construction restrictions, property use restrictions, and post remediation care requirements intended to prevent exposure to contaminants remaining on site. Deed restrictions are generally required as part of the institutional controls.

Date of Government Version: 12/20/2009
Date Data Arrived at EDR: 01/20/2010
Date Made Active in Reports: 04/12/2010
Number of Days to Update: 82

Source: Environmental Protection Agency
Telephone: 703-603-0695
Last EDR Contact: 09/13/2010
Next Scheduled EDR Contact: 12/27/2010
Data Release Frequency: Varies

Federal ERNS list

ERNS: Emergency Response Notification System

Emergency Response Notification System. ERNS records and stores information on reported releases of oil and hazardous substances.

Date of Government Version: 07/09/2010
Date Data Arrived at EDR: 07/09/2010
Date Made Active in Reports: 08/17/2010
Number of Days to Update: 39

Source: National Response Center, United States Coast Guard
Telephone: 202-267-2180
Last EDR Contact: 10/06/2010
Next Scheduled EDR Contact: 01/17/2011
Data Release Frequency: Annually

State- and tribal - equivalent NPL

HSL: Hazardous Sites List

The Hazardous Sites List is a subset of the CSCSL Report. It includes sites which have been assessed and ranked using the Washington Ranking Method (WARM).

Date of Government Version: 02/17/2010
Date Data Arrived at EDR: 02/19/2010
Date Made Active in Reports: 02/24/2010
Number of Days to Update: 5

Source: Department of Ecology
Telephone: 360-407-7200
Last EDR Contact: 09/17/2010
Next Scheduled EDR Contact: 12/29/2010
Data Release Frequency: Semi-Annually

State- and tribal - equivalent CERCLIS

CSCSL: Confirmed and Suspected Contaminated Sites List

State Hazardous Waste Sites. State hazardous waste site records are the states' equivalent to CERCLIS. These sites may or may not already be listed on the federal CERCLIS list. Priority sites planned for cleanup using state funds (state equivalent of Superfund) are identified along with sites where cleanup will be paid for by potentially responsible parties. Available information varies by state.

Date of Government Version: 07/27/2010
Date Data Arrived at EDR: 07/28/2010
Date Made Active in Reports: 09/22/2010
Number of Days to Update: 56

Source: Department of Ecology
Telephone: 360-407-7200
Last EDR Contact: 10/27/2010
Next Scheduled EDR Contact: 02/07/2011
Data Release Frequency: Semi-Annually

State and tribal landfill and/or solid waste disposal site lists

SWF/LF: Solid Waste Facility Database
Solid Waste Facilities/Landfill Sites. SWF/LF type records typically contain an inventory of solid waste disposal facilities or landfills in a particular state. Depending on the state, these may be active or inactive facilities or open dumps that failed to meet RCRA Subtitle D Section 4004 criteria for solid waste landfills or disposal sites.

Date of Government Version: 06/15/2010
Date Data Arrived at EDR: 06/16/2010
Date Made Active in Reports: 07/15/2010
Number of Days to Update: 29

Source: Department of Ecology
Telephone: 360-407-6132
Last EDR Contact: 09/13/2010
Next Scheduled EDR Contact: 12/27/2010
Data Release Frequency: Annually

State and tribal leaking storage tank lists

LUST: Leaking Underground Storage Tanks Site List
Leaking Underground Storage Tank Incident Reports. LUST records contain an inventory of reported leaking underground storage tank incidents. Not all states maintain these records, and the information stored varies by state.

Date of Government Version: 08/24/2010
Date Data Arrived at EDR: 08/25/2010
Date Made Active in Reports: 09/22/2010
Number of Days to Update: 28

Source: Department of Ecology
Telephone: 360-407-7183
Last EDR Contact: 11/24/2010
Next Scheduled EDR Contact: 03/07/2011
Data Release Frequency: Quarterly

INDIAN LUST R9: Leaking Underground Storage Tanks on Indian Land
LUSTs on Indian land in Arizona, California, New Mexico and Nevada

Date of Government Version: 08/30/2010
Date Data Arrived at EDR: 08/30/2010
Date Made Active in Reports: 10/04/2010
Number of Days to Update: 35

Source: Environmental Protection Agency
Telephone: 415-972-3372
Last EDR Contact: 11/01/2010
Next Scheduled EDR Contact: 02/14/2011
Data Release Frequency: Quarterly

INDIAN LUST R4: Leaking Underground Storage Tanks on Indian Land
LUSTs on Indian land in Florida, Mississippi and North Carolina.

Date of Government Version: 08/27/2010
Date Data Arrived at EDR: 08/30/2010
Date Made Active in Reports: 10/04/2010
Number of Days to Update: 35

Source: EPA Region 4
Telephone: 404-562-8677
Last EDR Contact: 11/01/2010
Next Scheduled EDR Contact: 02/14/2011
Data Release Frequency: Semi-Annually

INDIAN LUST R10: Leaking Underground Storage Tanks on Indian Land
LUSTs on Indian land in Alaska, Idaho, Oregon and Washington.

Date of Government Version: 08/05/2010
Date Data Arrived at EDR: 08/06/2010
Date Made Active in Reports: 10/04/2010
Number of Days to Update: 59

Source: EPA Region 10
Telephone: 206-553-2857
Last EDR Contact: 11/01/2010
Next Scheduled EDR Contact: 02/14/2011
Data Release Frequency: Quarterly

INDIAN LUST R1: Leaking Underground Storage Tanks on Indian Land
A listing of leaking underground storage tank locations on Indian Land.

Date of Government Version: 02/19/2009
Date Data Arrived at EDR: 02/19/2009
Date Made Active in Reports: 03/16/2009
Number of Days to Update: 25

Source: EPA Region 1
Telephone: 617-918-1313
Last EDR Contact: 11/02/2010
Next Scheduled EDR Contact: 02/14/2011
Data Release Frequency: Varies

INDIAN LUST R6: Leaking Underground Storage Tanks on Indian Land
LUSTs on Indian land in New Mexico and Oklahoma.

Date of Government Version: 08/05/2010
Date Data Arrived at EDR: 08/06/2010
Date Made Active in Reports: 10/04/2010
Number of Days to Update: 59

Source: EPA Region 6
Telephone: 214-665-6597
Last EDR Contact: 11/01/2010
Next Scheduled EDR Contact: 02/14/2011
Data Release Frequency: Varies

INDIAN LUST R7: Leaking Underground Storage Tanks on Indian Land
LUSTs on Indian land in Iowa, Kansas, and Nebraska

Date of Government Version: 11/04/2009
Date Data Arrived at EDR: 05/04/2010
Date Made Active in Reports: 07/07/2010
Number of Days to Update: 64

Source: EPA Region 7
Telephone: 913-551-7003
Last EDR Contact: 11/09/2010
Next Scheduled EDR Contact: 02/14/2011
Data Release Frequency: Varies

INDIAN LUST R8: Leaking Underground Storage Tanks on Indian Land
LUSTs on Indian land in Colorado, Montana, North Dakota, South Dakota, Utah and Wyoming.

Date of Government Version: 05/24/2010
Date Data Arrived at EDR: 05/27/2010
Date Made Active in Reports: 08/09/2010
Number of Days to Update: 74

Source: EPA Region 8
Telephone: 303-312-6271
Last EDR Contact: 11/01/2010
Next Scheduled EDR Contact: 02/14/2011
Data Release Frequency: Quarterly

State and tribal registered storage tank lists

UST: Underground Storage Tank Database
Registered Underground Storage Tanks. UST's are regulated under Subtitle I of the Resource Conservation and Recovery Act (RCRA) and must be registered with the state department responsible for administering the UST program. Available information varies by state program.

Date of Government Version: 08/24/2010
Date Data Arrived at EDR: 08/25/2010
Date Made Active in Reports: 09/22/2010
Number of Days to Update: 28

Source: Department of Ecology
Telephone: 360-407-7183
Last EDR Contact: 11/24/2010
Next Scheduled EDR Contact: 03/07/2011
Data Release Frequency: Quarterly

AST: Aboveground Storage Tank Locations
A listing of aboveground storage tank locations regulated by the Department of Ecology's Spill Prevention, Preparedness and Response Program.

Date of Government Version: 05/27/2009
Date Data Arrived at EDR: 05/28/2009
Date Made Active in Reports: 06/19/2009
Number of Days to Update: 22

Source: Department of Ecology
Telephone: 360-407-7562
Last EDR Contact: 11/08/2010
Next Scheduled EDR Contact: 02/21/2011
Data Release Frequency: Varies

INDIAN UST R4: Underground Storage Tanks on Indian Land
The Indian Underground Storage Tank (UST) database provides information about underground storage tanks on Indian land in EPA Region 4 (Alabama, Florida, Georgia, Kentucky, Mississippi, North Carolina, South Carolina, Tennessee and Tribal Nations)

Date of Government Version: 08/27/2010
Date Data Arrived at EDR: 08/30/2010
Date Made Active in Reports: 10/04/2010
Number of Days to Update: 35

Source: EPA Region 4
Telephone: 404-562-9424
Last EDR Contact: 11/01/2010
Next Scheduled EDR Contact: 02/14/2011
Data Release Frequency: Semi-Annually

INDIAN UST R9: Underground Storage Tanks on Indian Land

The Indian Underground Storage Tank (UST) database provides information about underground storage tanks on Indian land in EPA Region 9 (Arizona, California, Hawaii, Nevada, the Pacific Islands, and Tribal Nations).

Date of Government Version: 08/30/2010
Date Data Arrived at EDR: 08/30/2010
Date Made Active in Reports: 10/04/2010
Number of Days to Update: 35

Source: EPA Region 9
Telephone: 415-972-3368
Last EDR Contact: 11/01/2010
Next Scheduled EDR Contact: 02/14/2011
Data Release Frequency: Quarterly

INDIAN UST R8: Underground Storage Tanks on Indian Land

The Indian Underground Storage Tank (UST) database provides information about underground storage tanks on Indian land in EPA Region 8 (Colorado, Montana, North Dakota, South Dakota, Utah, Wyoming and 27 Tribal Nations).

Date of Government Version: 05/24/2010
Date Data Arrived at EDR: 05/27/2010
Date Made Active in Reports: 08/09/2010
Number of Days to Update: 74

Source: EPA Region 8
Telephone: 303-312-6137
Last EDR Contact: 11/01/2010
Next Scheduled EDR Contact: 02/14/2011
Data Release Frequency: Quarterly

INDIAN UST R10: Underground Storage Tanks on Indian Land

The Indian Underground Storage Tank (UST) database provides information about underground storage tanks on Indian land in EPA Region 10 (Alaska, Idaho, Oregon, Washington, and Tribal Nations).

Date of Government Version: 08/05/2010
Date Data Arrived at EDR: 08/06/2010
Date Made Active in Reports: 10/04/2010
Number of Days to Update: 59

Source: EPA Region 10
Telephone: 206-553-2857
Last EDR Contact: 11/01/2010
Next Scheduled EDR Contact: 02/14/2011
Data Release Frequency: Quarterly

INDIAN UST R1: Underground Storage Tanks on Indian Land

The Indian Underground Storage Tank (UST) database provides information about underground storage tanks on Indian land in EPA Region 1 (Connecticut, Maine, Massachusetts, New Hampshire, Rhode Island, Vermont and ten Tribal Nations).

Date of Government Version: 02/19/2009
Date Data Arrived at EDR: 02/19/2009
Date Made Active in Reports: 03/16/2009
Number of Days to Update: 25

Source: EPA, Region 1
Telephone: 617-918-1313
Last EDR Contact: 11/02/2010
Next Scheduled EDR Contact: 02/14/2011
Data Release Frequency: Varies

INDIAN UST R5: Underground Storage Tanks on Indian Land

The Indian Underground Storage Tank (UST) database provides information about underground storage tanks on Indian land in EPA Region 5 (Michigan, Minnesota and Wisconsin and Tribal Nations).

Date of Government Version: 02/11/2010
Date Data Arrived at EDR: 02/11/2010
Date Made Active in Reports: 04/12/2010
Number of Days to Update: 60

Source: EPA Region 5
Telephone: 312-886-6136
Last EDR Contact: 11/01/2010
Next Scheduled EDR Contact: 02/14/2011
Data Release Frequency: Varies

INDIAN UST R6: Underground Storage Tanks on Indian Land

The Indian Underground Storage Tank (UST) database provides information about underground storage tanks on Indian land in EPA Region 6 (Louisiana, Arkansas, Oklahoma, New Mexico, Texas and 65 Tribes).

Date of Government Version: 08/03/2010
Date Data Arrived at EDR: 08/04/2010
Date Made Active in Reports: 10/04/2010
Number of Days to Update: 61

Source: EPA Region 6
Telephone: 214-665-7591
Last EDR Contact: 11/01/2010
Next Scheduled EDR Contact: 02/14/2011
Data Release Frequency: Semi-Annually

INDIAN UST R7: Underground Storage Tanks on Indian Land
The Indian Underground Storage Tank (UST) database provides information about underground storage tanks on Indian land in EPA Region 7 (Iowa, Kansas, Missouri, Nebraska, and 9 Tribal Nations).

Date of Government Version: 04/01/2008
Date Data Arrived at EDR: 12/30/2008
Date Made Active in Reports: 03/16/2009
Number of Days to Update: 76

Source: EPA Region 7
Telephone: 913-551-7003
Last EDR Contact: 11/09/2010
Next Scheduled EDR Contact: 02/14/2011
Data Release Frequency: Varies

FEMA UST: Underground Storage Tank Listing
A listing of all FEMA owned underground storage tanks.

Date of Government Version: 01/01/2010
Date Data Arrived at EDR: 02/16/2010
Date Made Active in Reports: 04/12/2010
Number of Days to Update: 55

Source: FEMA
Telephone: 202-646-5797
Last EDR Contact: 10/29/2010
Next Scheduled EDR Contact: 01/31/2011
Data Release Frequency: Varies

State and tribal institutional control / engineering control registries

INST CONTROL: Institutional Control Site List
Sites that have institutional controls.

Date of Government Version: 08/17/2010
Date Data Arrived at EDR: 08/18/2010
Date Made Active in Reports: 09/22/2010
Number of Days to Update: 35

Source: Department of Ecology
Telephone: 360-407-7170
Last EDR Contact: 11/17/2010
Next Scheduled EDR Contact: 02/28/2011
Data Release Frequency: Varies

State and tribal voluntary cleanup sites

INDIAN VCP R1: Voluntary Cleanup Priority Listing
A listing of voluntary cleanup priority sites located on Indian Land located in Region 1.

Date of Government Version: 04/02/2008
Date Data Arrived at EDR: 04/22/2008
Date Made Active in Reports: 05/19/2008
Number of Days to Update: 27

Source: EPA, Region 1
Telephone: 617-918-1102
Last EDR Contact: 10/04/2010
Next Scheduled EDR Contact: 01/17/2011
Data Release Frequency: Varies

VCP: Voluntary Cleanup Program Sites
Sites that have entered either the Voluntary Cleanup Program or its predecessor Independent Remedial Action Program.

Date of Government Version: 07/27/2010
Date Data Arrived at EDR: 08/19/2010
Date Made Active in Reports: 09/22/2010
Number of Days to Update: 34

Source: Department of Ecology
Telephone: 360-407-7200
Last EDR Contact: 10/26/2010
Next Scheduled EDR Contact: 02/07/2011
Data Release Frequency: Varies

INDIAN VCP R7: Voluntary Cleanup Priority Lisitng
A listing of voluntary cleanup priority sites located on Indian Land located in Region 7.

Date of Government Version: 03/20/2008
Date Data Arrived at EDR: 04/22/2008
Date Made Active in Reports: 05/19/2008
Number of Days to Update: 27

Source: EPA, Region 7
Telephone: 913-551-7365
Last EDR Contact: 04/20/2009
Next Scheduled EDR Contact: 07/20/2009
Data Release Frequency: Varies

ICR: Independent Cleanup Reports
These are remedial action reports Ecology has received from either the owner or operator of the sites. These actions have been conducted without department oversight or approval and are not under an order or decree. This database is no longer updated by the Department of Ecology.

Date of Government Version: 12/01/2002
Date Data Arrived at EDR: 01/03/2003
Date Made Active in Reports: 01/22/2003
Number of Days to Update: 19

Source: Department of Ecology
Telephone: 360-407-7200
Last EDR Contact: 08/10/2009
Next Scheduled EDR Contact: 11/09/2009
Data Release Frequency: No Update Planned

State and tribal Brownfields sites

BROWNFIELDS: Brownfields Sites Listing
A listing of brownfields sites included in the Confirmed & Suspected Sites Listing. Brownfields are abandoned, idle or underused commercial or industrial properties, where the expansion or redevelopment is hindered by real or perceived contamination. Brownfields vary in size, location, age, and past use -- they can be anything from a five-hundred acre automobile assembly plant to a small, abandoned corner gas station.

Date of Government Version: 07/27/2010
Date Data Arrived at EDR: 07/28/2010
Date Made Active in Reports: 09/22/2010
Number of Days to Update: 56

Source: Department of Ecology
Telephone: 360-725-4030
Last EDR Contact: 10/27/2010
Next Scheduled EDR Contact: 02/07/2011
Data Release Frequency: Varies

ADDITIONAL ENVIRONMENTAL RECORDS

Local Brownfield lists

US BROWNFIELDS: A Listing of Brownfields Sites
Included in the listing are brownfields properties addresses by Cooperative Agreement Recipients and brownfields properties addressed by Targeted Brownfields Assessments. Targeted Brownfields Assessments-EPA's Targeted Brownfields Assessments (TBA) program is designed to help states, tribes, and municipalities--especially those without EPA Brownfields Assessment Demonstration Pilots--minimize the uncertainties of contamination often associated with brownfields. Under the TBA program, EPA provides funding and/or technical assistance for environmental assessments at brownfields sites throughout the country. Targeted Brownfields Assessments supplement and work with other efforts under EPA's Brownfields Initiative to promote cleanup and redevelopment of brownfields. Cooperative Agreement Recipients-States, political subdivisions, territories, and Indian tribes become Brownfields Cleanup Revolving Loan Fund (BCRLF) cooperative agreement recipients when they enter into BCRLF cooperative agreements with the U.S. EPA. EPA selects BCRLF cooperative agreement recipients based on a proposal and application process. BCRLF cooperative agreement recipients must use EPA funds provided through BCRLF cooperative agreement for specified brownfields-related cleanup activities.

Date of Government Version: 06/24/2010
Date Data Arrived at EDR: 06/25/2010
Date Made Active in Reports: 08/17/2010
Number of Days to Update: 53

Source: Environmental Protection Agency
Telephone: 202-566-2777
Last EDR Contact: 09/29/2010
Next Scheduled EDR Contact: 01/10/2011
Data Release Frequency: Semi-Annually

Local Lists of Landfill / Solid Waste Disposal Sites

DEBRIS REGION 9: Torres Martinez Reservation Illegal Dump Site Locations
A listing of illegal dump sites location on the Torres Martinez Indian Reservation located in eastern Riverside County and northern Imperial County, California.

Date of Government Version: 01/12/2009
Date Data Arrived at EDR: 05/07/2009
Date Made Active in Reports: 09/21/2009
Number of Days to Update: 137

Source: EPA, Region 9
Telephone: 415-947-4219
Last EDR Contact: 11/09/2010
Next Scheduled EDR Contact: 01/10/2011
Data Release Frequency: Varies

ODI: Open Dump Inventory
An open dump is defined as a disposal facility that does not comply with one or more of the Part 257 or Part 258 Subtitle D Criteria.

Date of Government Version: 06/30/1985
Date Data Arrived at EDR: 08/09/2004
Date Made Active in Reports: 09/17/2004
Number of Days to Update: 39

Source: Environmental Protection Agency
Telephone: 800-424-9346
Last EDR Contact: 06/09/2004
Next Scheduled EDR Contact: N/A
Data Release Frequency: No Update Planned

SWTIRE: Solid Waste Tire Facilities
This study identified sites statewide with unauthorized accumulations of scrap tires.

Date of Government Version: 11/01/2005
Date Data Arrived at EDR: 03/16/2006
Date Made Active in Reports: 04/13/2006
Number of Days to Update: 28

Source: Department of Ecology
Telephone: N/A
Last EDR Contact: 09/23/2010
Next Scheduled EDR Contact: 12/27/2010
Data Release Frequency: Varies

INDIAN ODI: Report on the Status of Open Dumps on Indian Lands
Location of open dumps on Indian land.

Date of Government Version: 12/31/1998
Date Data Arrived at EDR: 12/03/2007
Date Made Active in Reports: 01/24/2008
Number of Days to Update: 52

Source: Environmental Protection Agency
Telephone: 703-308-8245
Last EDR Contact: 11/09/2010
Next Scheduled EDR Contact: 02/21/2011
Data Release Frequency: Varies

Local Lists of Hazardous waste / Contaminated Sites

US CDL: Clandestine Drug Labs
A listing of clandestine drug lab locations. The U.S. Department of Justice ("the Department") provides this web site as a public service. It contains addresses of some locations where law enforcement agencies reported they found chemicals or other items that indicated the presence of either clandestine drug laboratories or dumpsites. In most cases, the source of the entries is not the Department, and the Department has not verified the entry and does not guarantee its accuracy. Members of the public must verify the accuracy of all entries by, for example, contacting local law enforcement and local health departments.

Date of Government Version: 05/07/2010
Date Data Arrived at EDR: 06/18/2010
Date Made Active in Reports: 08/17/2010
Number of Days to Update: 60

Source: Drug Enforcement Administration
Telephone: 202-307-1000
Last EDR Contact: 10/29/2010
Next Scheduled EDR Contact: 12/20/2010
Data Release Frequency: Quarterly

ALLSITES: Facility/Site Identification System Listing
Information on facilities and sites of interest to the Department of Ecology.

Date of Government Version: 08/10/2010
Date Data Arrived at EDR: 08/12/2010
Date Made Active in Reports: 09/22/2010
Number of Days to Update: 41

Source: Department of Ecology
Telephone: 360-407-6423
Last EDR Contact: 11/08/2010
Next Scheduled EDR Contact: 02/21/2011
Data Release Frequency: Quarterly

CSCSL NFA: Confirmed and Contaminated Sites - No Further Action
The data set contains information about sites previously on the Confirmed and Suspected Contaminated Sites list that have received a No Further Action (NFA) determination. Because it is necessary to maintain historical records of sites that have been investigated and cleaned up, sites are not deleted from the database when cleanup activities are completed. Instead, a No Further Action code is entered based upon the type of NFA determination the site received.

Date of Government Version: 07/27/2010
Date Data Arrived at EDR: 07/28/2010
Date Made Active in Reports: 09/22/2010
Number of Days to Update: 56

Source: Department of Ecology
Telephone: 360-407-7170
Last EDR Contact: 10/27/2010
Next Scheduled EDR Contact: 02/07/2011
Data Release Frequency: Semi-Annually

CDL: Clandestine Drug Lab Contaminated Site List

Illegal methamphetamine labs use hazardous chemicals that create public health hazards. Chemicals and residues can cause burns, respiratory and neurological damage, and death. Biological hazards associated with intravenous needles, feces, and blood also pose health risks.

Date of Government Version: 02/09/2009
Date Data Arrived at EDR: 03/18/2009
Date Made Active in Reports: 03/24/2009
Number of Days to Update: 6

Source: Department of Health
Telephone: 360-236-3380
Last EDR Contact: 11/16/2010
Next Scheduled EDR Contact: 02/28/2011
Data Release Frequency: Varies

HIST CDL: List of Sites Contaminated by Clandestine Drug Labs

This listing of contaminated sites by Clandestine Drug Labs includes non-remediated properties. The current CDL listing does not. This listing is no longer updated by the state agency.

Date of Government Version: 02/08/2007
Date Data Arrived at EDR: 06/26/2007
Date Made Active in Reports: 07/19/2007
Number of Days to Update: 23

Source: Department of Health
Telephone: 360-236-3381
Last EDR Contact: 06/02/2008
Next Scheduled EDR Contact: 09/01/2008
Data Release Frequency: No Update Planned

US HIST CDL: National Clandestine Laboratory Register

A listing of clandestine drug lab locations. The U.S. Department of Justice ("the Department") provides this web site as a public service. It contains addresses of some locations where law enforcement agencies reported they found chemicals or other items that indicated the presence of either clandestine drug laboratories or dumpsites. In most cases, the source of the entries is not the Department, and the Department has not verified the entry and does not guarantee its accuracy. Members of the public must verify the accuracy of all entries by, for example, contacting local law enforcement and local health departments.

Date of Government Version: 09/01/2007
Date Data Arrived at EDR: 11/19/2008
Date Made Active in Reports: 03/30/2009
Number of Days to Update: 131

Source: Drug Enforcement Administration
Telephone: 202-307-1000
Last EDR Contact: 03/23/2009
Next Scheduled EDR Contact: 06/22/2009
Data Release Frequency: No Update Planned

Local Land Records

LIENS 2: CERCLA Lien Information

A Federal CERCLA ('Superfund') lien can exist by operation of law at any site or property at which EPA has spent Superfund monies. These monies are spent to investigate and address releases and threatened releases of contamination. CERCLIS provides information as to the identity of these sites and properties.

Date of Government Version: 05/06/2010
Date Data Arrived at EDR: 05/11/2010
Date Made Active in Reports: 08/09/2010
Number of Days to Update: 90

Source: Environmental Protection Agency
Telephone: 202-564-6023
Last EDR Contact: 11/01/2010
Next Scheduled EDR Contact: 02/14/2011
Data Release Frequency: Varies

LUCIS: Land Use Control Information System

LUCIS contains records of land use control information pertaining to the former Navy Base Realignment and Closure properties.

Date of Government Version: 12/09/2005
Date Data Arrived at EDR: 12/11/2006
Date Made Active in Reports: 01/11/2007
Number of Days to Update: 31

Source: Department of the Navy
Telephone: 843-820-7326
Last EDR Contact: 11/22/2010
Next Scheduled EDR Contact: 03/07/2011
Data Release Frequency: Varies

Records of Emergency Release Reports

HMIRS: Hazardous Materials Information Reporting System
Hazardous Materials Incident Report System. HMIRS contains hazardous material spill incidents reported to DOT.

Date of Government Version: 04/06/2010
Date Data Arrived at EDR: 04/07/2010
Date Made Active in Reports: 05/27/2010
Number of Days to Update: 50

Source: U.S. Department of Transportation
Telephone: 202-366-4555
Last EDR Contact: 10/07/2010
Next Scheduled EDR Contact: 01/17/2011
Data Release Frequency: Annually

SPILLS: Reported Spills
Spills reported to the Spill Prevention, Preparedness and Response Division.

Date of Government Version: 06/25/2010
Date Data Arrived at EDR: 06/25/2010
Date Made Active in Reports: 07/15/2010
Number of Days to Update: 20

Source: Department of Ecology
Telephone: 360-407-6950
Last EDR Contact: 09/13/2010
Next Scheduled EDR Contact: 12/27/2010
Data Release Frequency: Semi-Annually

Other Ascertainable Records

RCRA-NonGen: RCRA - Non Generators
RCRAInfo is EPA's comprehensive information system, providing access to data supporting the Resource Conservation and Recovery Act (RCRA) of 1976 and the Hazardous and Solid Waste Amendments (HSWA) of 1984. The database includes selective information on sites which generate, transport, store, treat and/or dispose of hazardous waste as defined by the Resource Conservation and Recovery Act (RCRA). Non-Generators do not presently generate hazardous waste.

Date of Government Version: 02/17/2010
Date Data Arrived at EDR: 02/19/2010
Date Made Active in Reports: 05/17/2010
Number of Days to Update: 87

Source: Environmental Protection Agency
Telephone: (206) 553-1200
Last EDR Contact: 10/07/2010
Next Scheduled EDR Contact: 01/17/2011
Data Release Frequency: Varies

DOT OPS: Incident and Accident Data
Department of Transporation, Office of Pipeline Safety Incident and Accident data.

Date of Government Version: 01/12/2010
Date Data Arrived at EDR: 02/09/2010
Date Made Active in Reports: 04/12/2010
Number of Days to Update: 62

Source: Department of Transporation, Office of Pipeline Safety
Telephone: 202-366-4595
Last EDR Contact: 11/09/2010
Next Scheduled EDR Contact: 02/21/2011
Data Release Frequency: Varies

DOD: Department of Defense Sites
This data set consists of federally owned or administered lands, administered by the Department of Defense, that have any area equal to or greater than 640 acres of the United States, Puerto Rico, and the U.S. Virgin Islands.

Date of Government Version: 12/31/2005
Date Data Arrived at EDR: 11/10/2006
Date Made Active in Reports: 01/11/2007
Number of Days to Update: 62

Source: USGS
Telephone: 703-692-8801
Last EDR Contact: 10/28/2010
Next Scheduled EDR Contact: 01/31/2011
Data Release Frequency: Semi-Annually

FUDS: Formerly Used Defense Sites
The listing includes locations of Formerly Used Defense Sites properties where the US Army Corps of Engineers is actively working or will take necessary cleanup actions.

Date of Government Version: 12/31/2008
Date Data Arrived at EDR: 09/30/2009
Date Made Active in Reports: 12/01/2009
Number of Days to Update: 62

Source: U.S. Army Corps of Engineers
Telephone: 202-528-4285
Last EDR Contact: 09/14/2010
Next Scheduled EDR Contact: 12/27/2010
Data Release Frequency: Varies

GOVERNMENT RECORDS SEARCHED / DATA CURRENCY TRACKING

CONSENT: Superfund (CERCLA) Consent Decrees

Major legal settlements that establish responsibility and standards for cleanup at NPL (Superfund) sites. Released periodically by United States District Courts after settlement by parties to litigation matters.

Date of Government Version: 04/11/2010
Date Data Arrived at EDR: 04/19/2010
Date Made Active in Reports: 05/17/2010
Number of Days to Update: 28

Source: Department of Justice, Consent Decree Library
Telephone: Varies
Last EDR Contact: 10/04/2010
Next Scheduled EDR Contact: 01/17/2011
Data Release Frequency: Varies

ROD: Records Of Decision

Record of Decision. ROD documents mandate a permanent remedy at an NPL (Superfund) site containing technical and health information to aid in the cleanup.

Date of Government Version: 06/01/2010
Date Data Arrived at EDR: 06/16/2010
Date Made Active in Reports: 08/17/2010
Number of Days to Update: 62

Source: EPA
Telephone: 703-416-0223
Last EDR Contact: 09/15/2010
Next Scheduled EDR Contact: 12/27/2010
Data Release Frequency: Annually

UMTRA: Uranium Mill Tailings Sites

Uranium ore was mined by private companies for federal government use in national defense programs. When the mills shut down, large piles of the sand-like material (mill tailings) remain after uranium has been extracted from the ore. Levels of human exposure to radioactive materials from the piles are low; however, in some cases tailings were used as construction materials before the potential health hazards of the tailings were recognized.

Date of Government Version: 12/14/2009
Date Data Arrived at EDR: 09/29/2010
Date Made Active in Reports: 10/04/2010
Number of Days to Update: 5

Source: Department of Energy
Telephone: 505-845-0011
Last EDR Contact: 11/29/2010
Next Scheduled EDR Contact: 03/14/2011
Data Release Frequency: Varies

MINES: Mines Master Index File

Contains all mine identification numbers issued for mines active or opened since 1971. The data also includes violation information.

Date of Government Version: 05/07/2010
Date Data Arrived at EDR: 06/09/2010
Date Made Active in Reports: 08/30/2010
Number of Days to Update: 82

Source: Department of Labor, Mine Safety and Health Administration
Telephone: 303-231-5959
Last EDR Contact: 09/09/2010
Next Scheduled EDR Contact: 12/20/2010
Data Release Frequency: Semi-Annually

TRIS: Toxic Chemical Release Inventory System

Toxic Release Inventory System. TRIS identifies facilities which release toxic chemicals to the air, water and land in reportable quantities under SARA Title III Section 313.

Date of Government Version: 12/31/2008
Date Data Arrived at EDR: 01/13/2010
Date Made Active in Reports: 02/18/2010
Number of Days to Update: 36

Source: EPA
Telephone: 202-566-0250
Last EDR Contact: 09/01/2010
Next Scheduled EDR Contact: 12/13/2010
Data Release Frequency: Annually

TSCA: Toxic Substances Control Act

Toxic Substances Control Act. TSCA identifies manufacturers and importers of chemical substances included on the TSCA Chemical Substance Inventory list. It includes data on the production volume of these substances by plant site.

Date of Government Version: 12/31/2002
Date Data Arrived at EDR: 04/14/2006
Date Made Active in Reports: 05/30/2006
Number of Days to Update: 46

Source: EPA
Telephone: 202-260-5521
Last EDR Contact: 10/01/2010
Next Scheduled EDR Contact: 01/10/2011
Data Release Frequency: Every 4 Years

GOVERNMENT RECORDS SEARCHED / DATA CURRENCY TRACKING

FTTS: FIFRA/ TSCA Tracking System - FIFRA (Federal Insecticide, Fungicide, & Rodenticide Act)/TSCA (Toxic Substances Control Act)
FTTS tracks administrative cases and pesticide enforcement actions and compliance activities related to FIFRA, TSCA and EPCRA (Emergency Planning and Community Right-to-Know Act). To maintain currency, EDR contacts the Agency on a quarterly basis.

Date of Government Version: 04/09/2009
Date Data Arrived at EDR: 04/16/2009
Date Made Active in Reports: 05/11/2009
Number of Days to Update: 25

Source: EPA/Office of Prevention, Pesticides and Toxic Substances
Telephone: 202-566-1667
Last EDR Contact: 11/29/2010
Next Scheduled EDR Contact: 03/14/2011
Data Release Frequency: Quarterly

FTTS INSP: FIFRA/ TSCA Tracking System - FIFRA (Federal Insecticide, Fungicide, & Rodenticide Act)/TSCA (Toxic Substances Control Act)
A listing of FIFRA/TSCA Tracking System (FTTS) inspections and enforcements.

Date of Government Version: 04/09/2009
Date Data Arrived at EDR: 04/16/2009
Date Made Active in Reports: 05/11/2009
Number of Days to Update: 25

Source: EPA
Telephone: 202-566-1667
Last EDR Contact: 11/29/2010
Next Scheduled EDR Contact: 03/14/2011
Data Release Frequency: Quarterly

HIST FTTS: FIFRA/TSCA Tracking System Administrative Case Listing
A complete administrative case listing from the FIFRA/TSCA Tracking System (FTTS) for all ten EPA regions. The information was obtained from the National Compliance Database (NCDB). NCDB supports the implementation of FIFRA (Federal Insecticide, Fungicide, and Rodenticide Act) and TSCA (Toxic Substances Control Act). Some EPA regions are now closing out records. Because of that, and the fact that some EPA regions are not providing EPA Headquarters with updated records, it was decided to create a HIST FTTS database. It included records that may not be included in the newer FTTS database updates. This database is no longer updated.

Date of Government Version: 10/19/2006
Date Data Arrived at EDR: 03/01/2007
Date Made Active in Reports: 04/10/2007
Number of Days to Update: 40

Source: Environmental Protection Agency
Telephone: 202-564-2501
Last EDR Contact: 12/17/2007
Next Scheduled EDR Contact: 03/17/2008
Data Release Frequency: No Update Planned

HIST FTTS INSP: FIFRA/TSCA Tracking System Inspection & Enforcement Case Listing
A complete inspection and enforcement case listing from the FIFRA/TSCA Tracking System (FTTS) for all ten EPA regions. The information was obtained from the National Compliance Database (NCDB). NCDB supports the implementation of FIFRA (Federal Insecticide, Fungicide, and Rodenticide Act) and TSCA (Toxic Substances Control Act). Some EPA regions are now closing out records. Because of that, and the fact that some EPA regions are not providing EPA Headquarters with updated records, it was decided to create a HIST FTTS database. It included records that may not be included in the newer FTTS database updates. This database is no longer updated.

Date of Government Version: 10/19/2006
Date Data Arrived at EDR: 03/01/2007
Date Made Active in Reports: 04/10/2007
Number of Days to Update: 40

Source: Environmental Protection Agency
Telephone: 202-564-2501
Last EDR Contact: 12/17/2008
Next Scheduled EDR Contact: 03/17/2008
Data Release Frequency: No Update Planned

SSTS: Section 7 Tracking Systems
Section 7 of the Federal Insecticide, Fungicide and Rodenticide Act, as amended (92 Stat. 829) requires all registered pesticide-producing establishments to submit a report to the Environmental Protection Agency by March 1st each year. Each establishment must report the types and amounts of pesticides, active ingredients and devices being produced, and those having been produced and sold or distributed in the past year.

Date of Government Version: 12/31/2008
Date Data Arrived at EDR: 01/06/2010
Date Made Active in Reports: 02/10/2010
Number of Days to Update: 35

Source: EPA
Telephone: 202-564-4203
Last EDR Contact: 11/01/2010
Next Scheduled EDR Contact: 02/14/2011
Data Release Frequency: Annually

ICIS: Integrated Compliance Information System

The Integrated Compliance Information System (ICIS) supports the information needs of the national enforcement and compliance program as well as the unique needs of the National Pollutant Discharge Elimination System (NPDES) program.

Date of Government Version: 04/24/2010
Date Data Arrived at EDR: 04/29/2010
Date Made Active in Reports: 05/17/2010
Number of Days to Update: 18

Source: Environmental Protection Agency
Telephone: 202-564-5088
Last EDR Contact: 09/27/2010
Next Scheduled EDR Contact: 01/10/2011
Data Release Frequency: Quarterly

PADS: PCB Activity Database System

PCB Activity Database. PADS Identifies generators, transporters, commercial storers and/or brokers and disposers of PCB's who are required to notify the EPA of such activities.

Date of Government Version: 02/01/2010
Date Data Arrived at EDR: 04/22/2010
Date Made Active in Reports: 08/09/2010
Number of Days to Update: 109

Source: EPA
Telephone: 202-566-0500
Last EDR Contact: 11/10/2010
Next Scheduled EDR Contact: 01/31/2011
Data Release Frequency: Annually

MLTS: Material Licensing Tracking System

MLTS is maintained by the Nuclear Regulatory Commission and contains a list of approximately 8,100 sites which possess or use radioactive materials and which are subject to NRC licensing requirements. To maintain currency, EDR contacts the Agency on a quarterly basis.

Date of Government Version: 03/18/2010
Date Data Arrived at EDR: 04/06/2010
Date Made Active in Reports: 05/27/2010
Number of Days to Update: 51

Source: Nuclear Regulatory Commission
Telephone: 301-415-7169
Last EDR Contact: 09/13/2010
Next Scheduled EDR Contact: 12/27/2010
Data Release Frequency: Quarterly

RADINFO: Radiation Information Database

The Radiation Information Database (RADINFO) contains information about facilities that are regulated by U.S. Environmental Protection Agency (EPA) regulations for radiation and radioactivity.

Date of Government Version: 07/13/2010
Date Data Arrived at EDR: 07/14/2010
Date Made Active in Reports: 08/09/2010
Number of Days to Update: 26

Source: Environmental Protection Agency
Telephone: 202-343-9775
Last EDR Contact: 10/14/2010
Next Scheduled EDR Contact: 01/24/2011
Data Release Frequency: Quarterly

FINDS: Facility Index System/Facility Registry System

Facility Index System. FINDS contains both facility information and 'pointers' to other sources that contain more detail. EDR includes the following FINDS databases in this report: PCS (Permit Compliance System), AIRS (Aerometric Information Retrieval System), DOCKET (Enforcement Docket used to manage and track information on civil judicial enforcement cases for all environmental statutes), FURS (Federal Underground Injection Control), C-DOCKET (Criminal Docket System used to track criminal enforcement actions for all environmental statutes), FFIS (Federal Facilities Information System), STATE (State Environmental Laws and Statutes), and PADS (PCB Activity Data System).

Date of Government Version: 04/14/2010
Date Data Arrived at EDR: 04/16/2010
Date Made Active in Reports: 05/27/2010
Number of Days to Update: 41

Source: EPA
Telephone: (206) 553-1200
Last EDR Contact: 09/15/2010
Next Scheduled EDR Contact: 12/27/2010
Data Release Frequency: Quarterly

RAATS: RCRA Administrative Action Tracking System

RCRA Administration Action Tracking System. RAATS contains records based on enforcement actions issued under RCRA pertaining to major violators and includes administrative and civil actions brought by the EPA. For administration actions after September 30, 1995, data entry in the RAATS database was discontinued. EPA will retain a copy of the database for historical records. It was necessary to terminate RAATS because a decrease in agency resources made it impossible to continue to update the information contained in the database.

Date of Government Version: 04/17/1995
Date Data Arrived at EDR: 07/03/1995
Date Made Active in Reports: 08/07/1995
Number of Days to Update: 35

Source: EPA
Telephone: 202-564-4104
Last EDR Contact: 06/02/2008
Next Scheduled EDR Contact: 09/01/2008
Data Release Frequency: No Update Planned

BRS: Biennial Reporting System

The Biennial Reporting System is a national system administered by the EPA that collects data on the generation and management of hazardous waste. BRS captures detailed data from two groups: Large Quantity Generators (LQG) and Treatment, Storage, and Disposal Facilities.

Date of Government Version: 12/31/2007
Date Data Arrived at EDR: 02/25/2010
Date Made Active in Reports: 05/12/2010
Number of Days to Update: 76

Source: EPA/NTIS
Telephone: 800-424-9346
Last EDR Contact: 11/30/2010
Next Scheduled EDR Contact: 03/07/2011
Data Release Frequency: Biennially

UIC: Underground Injection Wells Listing

A listing of underground injection wells.

Date of Government Version: 08/24/2010
Date Data Arrived at EDR: 08/25/2010
Date Made Active in Reports: 09/22/2010
Number of Days to Update: 28

Source: Department of Ecology
Telephone: 360-407-6143
Last EDR Contact: 11/24/2010
Next Scheduled EDR Contact: 03/07/2011
Data Release Frequency: Varies

WA MANIFEST: Hazardous Waste Manifest Data

Hazardous waste manifest information.

Date of Government Version: 12/31/2009
Date Data Arrived at EDR: 05/13/2010
Date Made Active in Reports: 05/19/2010
Number of Days to Update: 6

Source: Department of Ecology
Telephone: N/A
Last EDR Contact: 10/25/2010
Next Scheduled EDR Contact: 02/07/2011
Data Release Frequency: Annually

DRYCLEANERS: Drycleaner List

A listing of registered drycleaners who registered with the Department of Ecology (using the SIC code of 7215 and 7216) as hazardous waste generators.

Date of Government Version: 12/31/2009
Date Data Arrived at EDR: 05/13/2010
Date Made Active in Reports: 05/19/2010
Number of Days to Update: 6

Source: Department of Ecology
Telephone: 360-407-6732
Last EDR Contact: 10/25/2010
Next Scheduled EDR Contact: 02/07/2011
Data Release Frequency: Varies

NPDES: Water Quality Permit System Data

A listing of permitted wastewater facilities.

Date of Government Version: 08/02/2010
Date Data Arrived at EDR: 08/03/2010
Date Made Active in Reports: 09/22/2010
Number of Days to Update: 50

Source: Department of Ecology
Telephone: 360-407-6073
Last EDR Contact: 11/08/2010
Next Scheduled EDR Contact: 02/07/2011
Data Release Frequency: Quarterly

AIRS (EMI): Washington Emissions Data System

Emissions inventory data.

Date of Government Version: 12/31/2008
Date Data Arrived at EDR: 01/05/2010
Date Made Active in Reports: 01/15/2010
Number of Days to Update: 10

Source: Department of Ecology
Telephone: 360-407-6040
Last EDR Contact: 09/27/2010
Next Scheduled EDR Contact: 01/10/2011
Data Release Frequency: Annually

INACTIVE DRYCLEANERS: Inactive Drycleaners
A listing of inactive drycleaner facility locations.

Date of Government Version: 12/31/2009
Date Data Arrived at EDR: 05/13/2010
Date Made Active in Reports: 05/19/2010
Number of Days to Update: 6

Source: Department of Ecology
Telephone: 360-407-6732
Last EDR Contact: 10/25/2010
Next Scheduled EDR Contact: 02/07/2011
Data Release Frequency: Annually

INDIAN RESERV: Indian Reservations
This map layer portrays Indian administered lands of the United States that have any area equal to or greater than 640 acres.

Date of Government Version: 12/31/2005
Date Data Arrived at EDR: 12/08/2006
Date Made Active in Reports: 01/11/2007
Number of Days to Update: 34

Source: USGS
Telephone: 202-208-3710
Last EDR Contact: 10/28/2010
Next Scheduled EDR Contact: 01/31/2011
Data Release Frequency: Semi-Annually

SCRD DRYCLEANERS: State Coalition for Remediation of Drycleaners Listing
The State Coalition for Remediation of Drycleaners was established in 1998, with support from the U.S. EPA Office of Superfund Remediation and Technology Innovation. It is comprised of representatives of states with established drycleaner remediation programs. Currently the member states are Alabama, Connecticut, Florida, Illinois, Kansas, Minnesota, Missouri, North Carolina, Oregon, South Carolina, Tennessee, Texas, and Wisconsin.

Date of Government Version: 05/12/2010
Date Data Arrived at EDR: 05/13/2010
Date Made Active in Reports: 08/17/2010
Number of Days to Update: 96

Source: Environmental Protection Agency
Telephone: 615-532-8599
Last EDR Contact: 11/29/2010
Next Scheduled EDR Contact: 02/07/2011
Data Release Frequency: Varies

COAL ASH: Coal Ash Disposal Site Listing
A listing of coal ash disposal site locations.

Date of Government Version: 06/29/2009
Date Data Arrived at EDR: 07/02/2009
Date Made Active in Reports: 07/08/2009
Number of Days to Update: 6

Source: Department of Ecology
Telephone: 360-407-6933
Last EDR Contact: 09/13/2010
Next Scheduled EDR Contact: 12/27/2010
Data Release Frequency: Varies

COAL ASH DOE: Sleam-Electric Plan Operation Data
A listing of power plants that store ash in surface ponds.

Date of Government Version: 12/31/2005
Date Data Arrived at EDR: 08/07/2009
Date Made Active in Reports: 10/22/2009
Number of Days to Update: 76

Source: Department of Energy
Telephone: 202-586-8719
Last EDR Contact: 10/28/2010
Next Scheduled EDR Contact: 01/31/2011
Data Release Frequency: Varies

COAL ASH EPA: Coal Combustion Residues Surface Impoundments List
A listing of coal combustion residues surface impoundments with high hazard potential ratings.

Date of Government Version: 11/09/2009
Date Data Arrived at EDR: 12/18/2009
Date Made Active in Reports: 02/10/2010
Number of Days to Update: 54

Source: Environmental Protection Agency
Telephone: N/A
Last EDR Contact: 09/15/2010
Next Scheduled EDR Contact: 12/27/2010
Data Release Frequency: Varies

PCB TRANSFORMER: PCB Transformer Registration Database
The database of PCB transformer registrations that includes all PCB registration submittals.

Date of Government Version: 01/01/2008
Date Data Arrived at EDR: 02/18/2009
Date Made Active in Reports: 05/29/2009
Number of Days to Update: 100

Source: Environmental Protection Agency
Telephone: 202-566-0517
Last EDR Contact: 11/10/2010
Next Scheduled EDR Contact: 02/14/2011
Data Release Frequency: Varies

FEDLAND: Federal and Indian Lands

Federally and Indian administrated lands of the United States. Lands included are administrated by: Army Corps of Engineers, Bureau of Reclamation, National Wild and Scenic River, National Wildlife Refuge, Public Domain Land, Wilderness, Wilderness Study Area, Wildlife Management Area, Bureau of Indian Affairs, Bureau of Land Management, Department of Justice, Forest Service, Fish and Wildlife Service, National Park Service.

Date of Government Version: 12/31/2005
Date Data Arrived at EDR: 02/06/2006
Date Made Active in Reports: 01/11/2007
Number of Days to Update: 339

Source: U.S. Geological Survey
Telephone: 888-275-8747
Last EDR Contact: 10/28/2010
Next Scheduled EDR Contact: 01/31/2011
Data Release Frequency: N/A

EDR PROPRIETARY RECORDS

EDR Proprietary Records

Manufactured Gas Plants: EDR Proprietary Manufactured Gas Plants

The EDR Proprietary Manufactured Gas Plant Database includes records of coal gas plants (manufactured gas plants) compiled by EDR's researchers. Manufactured gas sites were used in the United States from the 1800's to 1950's to produce a gas that could be distributed and used as fuel. These plants used whale oil, rosin, coal, or a mixture of coal, oil, and water that also produced a significant amount of waste. Many of the byproducts of the gas production, such as coal tar (oily waste containing volatile and non-volatile chemicals), sludges, oils and other compounds are potentially hazardous to human health and the environment. The byproduct from this process was frequently disposed of directly at the plant site and can remain or spread slowly, serving as a continuous source of soil and groundwater contamination.

Date of Government Version: N/A
Date Data Arrived at EDR: N/A
Date Made Active in Reports: N/A
Number of Days to Update: N/A

Source: EDR, Inc.
Telephone: N/A
Last EDR Contact: N/A
Next Scheduled EDR Contact: N/A
Data Release Frequency: No Update Planned

EDR Historical Auto Stations: EDR Proprietary Historic Gas Stations

EDR has searched selected national collections of business directories and has collected listings of potential gas station/filling station/service station sites that were available to EDR researchers. EDR's review was limited to those categories of sources that might, in EDR's opinion, include gas station/filling station/service station establishments. The categories reviewed included, but were not limited to gas, gas station, gasoline station, filling station, auto, automobile repair, auto service station, service station, etc.

Date of Government Version: N/A
Date Data Arrived at EDR: N/A
Date Made Active in Reports: N/A
Number of Days to Update: N/A

Source: EDR, Inc.
Telephone: N/A
Last EDR Contact: N/A
Next Scheduled EDR Contact: N/A
Data Release Frequency: Varies

EDR Historical Cleaners: EDR Proprietary Historic Dry Cleaners

EDR has searched selected national collections of business directories and has collected listings of potential dry cleaner sites that were available to EDR researchers. EDR's review was limited to those categories of sources that might, in EDR's opinion, include dry cleaning establishments. The categories reviewed included, but were not limited to dry cleaners, cleaners, laundry, laundromat, cleaning/laundry, wash & dry etc.

Date of Government Version: N/A
Date Data Arrived at EDR: N/A
Date Made Active in Reports: N/A
Number of Days to Update: N/A

Source: EDR, Inc.
Telephone: N/A
Last EDR Contact: N/A
Next Scheduled EDR Contact: N/A
Data Release Frequency: Varies

GOVERNMENT RECORDS SEARCHED / DATA CURRENCY TRACKING

COUNTY RECORDS

KING COUNTY:

Abandoned Landfill Study in King County
The King County Abandoned Landfill Survey was conducted from October through December 1984 by the Health Department's Environmental Health Division at the request of the King County Council. The primary objective of the survey was to determine if any public health problems existed at the predetermined 24 sites.

Date of Government Version: 04/30/1985
Date Data Arrived at EDR: 11/07/1994
Date Made Active in Reports: N/A
Number of Days to Update: 0

Source: Seattle-King County Department of Public Health
Telephone: 206-296-4785
Last EDR Contact: 10/21/1994
Next Scheduled EDR Contact: N/A
Data Release Frequency: No Update Planned

SEATTLE COUNTY:

Abandoned Landfill Study in the City of Seattle
The Seattle Abandoned Landfill Survey was conducted in June and July of 1984 by the Health Department's Environmental Health Division at the request of the Mayor's Office. The primary objective of the survey was to determine if any public health problems existed at the predetermined 12 sites.

Date of Government Version: 07/30/1984
Date Data Arrived at EDR: 11/07/1994
Date Made Active in Reports: N/A
Number of Days to Update: 0

Source: Seattle - King County Department of Public Health
Telephone: 206-296-4785
Last EDR Contact: 10/21/1994
Next Scheduled EDR Contact: N/A
Data Release Frequency: No Update Planned

SEATTLE/KING COUNTY:

Seattle - King County Abandoned Landfill Toxicity / Hazard Assessment Project
This report presents the Seattle-King County Health Department's follow-up investigation of two city owned and four county owned abandoned landfills which was conducted from February to December 1986.

Date of Government Version: 12/31/1986
Date Data Arrived at EDR: 08/18/1995
Date Made Active in Reports: 09/20/1995
Number of Days to Update: 33

Source: Department of Public Health
Telephone: 206-296-4785
Last EDR Contact: 08/14/1995
Next Scheduled EDR Contact: N/A
Data Release Frequency: No Update Planned

SNOHOMISH COUNTY:

Solid Waste Sites of Record at Snohomish Health District
Solid waste disposal and/or utilization sites in Snohomish County.

Date of Government Version: 10/01/2008
Date Data Arrived at EDR: 01/30/2009
Date Made Active in Reports: 03/24/2009
Number of Days to Update: 53

Source: Snohomish Health District
Telephone: 206-339-5250
Last EDR Contact: 10/07/2010
Next Scheduled EDR Contact: 01/10/2011
Data Release Frequency: Semi-Annually

TACOMA/PIERCE COUNTY:

Closed Landfill Survey
Following numerous requests for information about closed dumpsites and landfills in Pierce County, the Tacoma-Pierce County Health Department decided to conduct a study on the matter. The aim of the study was to evaluate public health risks associated with the closed dumpsites and landfills, and to determine the need, if any, for further investigations of a more detailed nature. The sites represent all of the known dumpsites and landfills closed after 1950.

Date of Government Version: 09/01/2002
Date Data Arrived at EDR: 03/24/2003
Date Made Active in Reports: 05/14/2003
Number of Days to Update: 51

Source: Tacoma-Pierce County Health Department
Telephone: 206-591-6500
Last EDR Contact: 03/19/2003
Next Scheduled EDR Contact: N/A
Data Release Frequency: No Update Planned

OTHER DATABASE(S)

Depending on the geographic area covered by this report, the data provided in these specialty databases may or may not be complete. For example, the existence of wetlands information data in a specific report does not mean that all wetlands in the area covered by the report are included. Moreover, the absence of any reported wetlands information does not necessarily mean that wetlands do not exist in the area covered by the report.

CT MANIFEST: Hazardous Waste Manifest Data
Facility and manifest data. Manifest is a document that lists and tracks hazardous waste from the generator through transporters to a tsd facility.

Date of Government Version: 12/31/2007
Date Data Arrived at EDR: 08/26/2009
Date Made Active in Reports: 09/11/2009
Number of Days to Update: 16

Source: Department of Environmental Protection
Telephone: 860-424-3375
Last EDR Contact: 12/01/2010
Next Scheduled EDR Contact: 03/07/2011
Data Release Frequency: Annually

NY MANIFEST: Facility and Manifest Data
Manifest is a document that lists and tracks hazardous waste from the generator through transporters to a TSD facility.

Date of Government Version: 07/28/2010
Date Data Arrived at EDR: 08/11/2010
Date Made Active in Reports: 09/24/2010
Number of Days to Update: 44

Source: Department of Environmental Conservation
Telephone: 518-402-8651
Last EDR Contact: 11/09/2010
Next Scheduled EDR Contact: 02/21/2011
Data Release Frequency: Annually

PA MANIFEST: Manifest Information
Hazardous waste manifest information.

Date of Government Version: 12/31/2008
Date Data Arrived at EDR: 12/01/2009
Date Made Active in Reports: 12/14/2009
Number of Days to Update: 13

Source: Department of Environmental Protection
Telephone: 717-783-8990
Last EDR Contact: 11/22/2010
Next Scheduled EDR Contact: 03/07/2011
Data Release Frequency: Annually

WI MANIFEST: Manifest Information
Hazardous waste manifest information.

Date of Government Version: 12/31/2009
Date Data Arrived at EDR: 07/06/2010
Date Made Active in Reports: 07/26/2010
Number of Days to Update: 20

Source: Department of Natural Resources
Telephone: N/A
Last EDR Contact: 09/20/2010
Next Scheduled EDR Contact: 01/03/2011
Data Release Frequency: Annually

Oil/Gas Pipelines: This data was obtained by EDR from the USGS in 1994. It is referred to by USGS as GeoData Digital Line Graphs from 1:100,000-Scale Maps. It was extracted from the transportation category including some oil, but primarily gas pipelines.

Electric Power Transmission Line Data
Source: Rextag Strategies Corp.
Telephone: (281) 769-2247
U.S. Electric Transmission and Power Plants Systems Digital GIS Data

Sensitive Receptors: There are individuals deemed sensitive receptors due to their fragile immune systems and special sensitivity to environmental discharges. These sensitive receptors typically include the elderly, the sick, and children. While the location of all sensitive receptors cannot be determined, EDR indicates those buildings and facilities - schools, daycares, hospitals, medical centers, and nursing homes - where individuals who are sensitive receptors are likely to be located.

AHA Hospitals:
Source: American Hospital Association, Inc.
Telephone: 312-280-5991
The database includes a listing of hospitals based on the American Hospital Association's annual survey of hospitals.

Medical Centers: Provider of Services Listing
Source: Centers for Medicare & Medicaid Services
Telephone: 410-786-3000
A listing of hospitals with Medicare provider number, produced by Centers of Medicare & Medicaid Services, a federal agency within the U.S. Department of Health and Human Services.

Nursing Homes
Source: National Institutes of Health
Telephone: 301-594-6248
Information on Medicare and Medicaid certified nursing homes in the United States.

Public Schools
Source: National Center for Education Statistics
Telephone: 202-502-7300
The National Center for Education Statistics' primary database on elementary and secondary public education in the United States. It is a comprehensive, annual, national statistical database of all public elementary and secondary schools and school districts, which contains data that are comparable across all states.

Private Schools
Source: National Center for Education Statistics
Telephone: 202-502-7300
The National Center for Education Statistics' primary database on private school locations in the United States.

Daycare Centers: Daycare Center Listing
Source: Department of Social & Health Services
Telephone: 253-383-1735

Flood Zone Data: This data, available in select counties across the country, was obtained by EDR in 2003 & 2009 from the Federal Emergency Management Agency (FEMA). Data depicts 100-year and 500-year flood zones as defined by FEMA.

NWI: National Wetlands Inventory. This data, available in select counties across the country, was obtained by EDR in 2002 and 2005 from the U.S. Fish and Wildlife Service.

Scanned Digital USGS 7.5' Topographic Map (DRG)
Source: United States Geologic Survey
A digital raster graphic (DRG) is a scanned image of a U.S. Geological Survey topographic map. The map images are made by scanning published paper maps on high-resolution scanners. The raster image is georeferenced and fit to the Universal Transverse Mercator (UTM) projection.

STREET AND ADDRESS INFORMATION

© 2010 Tele Atlas North America, Inc. All rights reserved. This material is proprietary and the subject of copyright protection and other intellectual property rights owned by or licensed to Tele Atlas North America, Inc. The use of this material is subject to the terms of a license agreement. You will be held liable for any unauthorized copying or disclosure of this material.

GEOCHECK ®- PHYSICAL SETTING SOURCE ADDENDUM

TARGET PROPERTY ADDRESS

SCL UNIVERSITY SUBSTATION
711 NE NORTHLAKE PLACE
SEATTLE, WA 98105

TARGET PROPERTY COORDINATES

Latitude (North):	47.65500 - 47˚ 39' 18.0''
Longitude (West):	122.3205 - 122˚ 19' 13.8''
Universal Tranverse Mercator:	Zone 10
UTM X (Meters):	551026.1
UTM Y (Meters):	5277961.0
Elevation:	35 ft. above sea level

USGS TOPOGRAPHIC MAP

Target Property Map:	47122-F3 SEATTLE NORTH, WA
Most Recent Revision:	1983

EDR's GeoCheck Physical Setting Source Addendum is provided to assist the environmental professional in forming an opinion about the impact of potential contaminant migration.

Assessment of the impact of contaminant migration generally has two principle investigative components:

1. Groundwater flow direction, and
2. Groundwater flow velocity.

Groundwater flow direction may be impacted by surface topography, hydrology, hydrogeology, characteristics of the soil, and nearby wells. Groundwater flow velocity is generally impacted by the nature of the geologic strata.

GEOCHECK® - PHYSICAL SETTING SOURCE SUMMARY

GROUNDWATER FLOW DIRECTION INFORMATION

Groundwater flow direction for a particular site is best determined by a qualified environmental professional using site-specific well data. If such data is not reasonably ascertainable, it may be necessary to rely on other sources of information, such as surface topographic information, hydrologic information, hydrogeologic data collected on nearby properties, and regional groundwater flow information (from deep aquifers).

TOPOGRAPHIC INFORMATION

Surface topography may be indicative of the direction of surficial groundwater flow. This information can be used to assist the environmental professional in forming an opinion about the impact of nearby contaminated properties or, should contamination exist on the target property, what downgradient sites might be impacted.

TARGET PROPERTY TOPOGRAPHY

General Topographic Gradient: General South

SURROUNDING TOPOGRAPHY: ELEVATION PROFILES

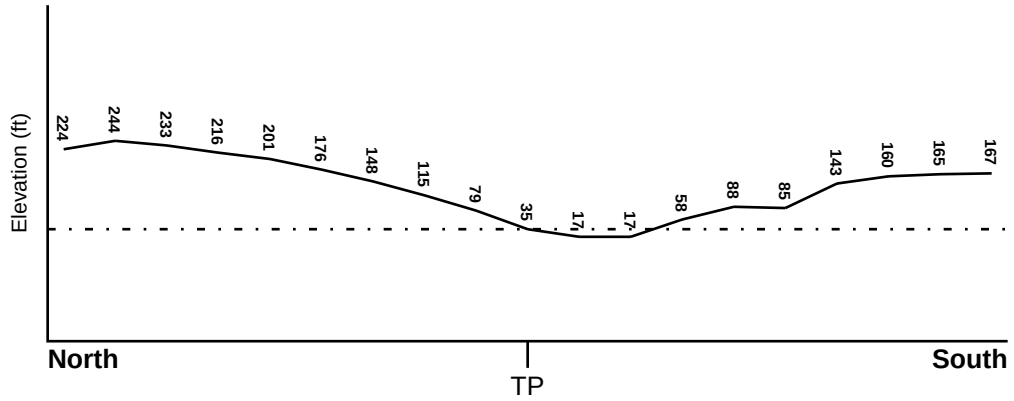

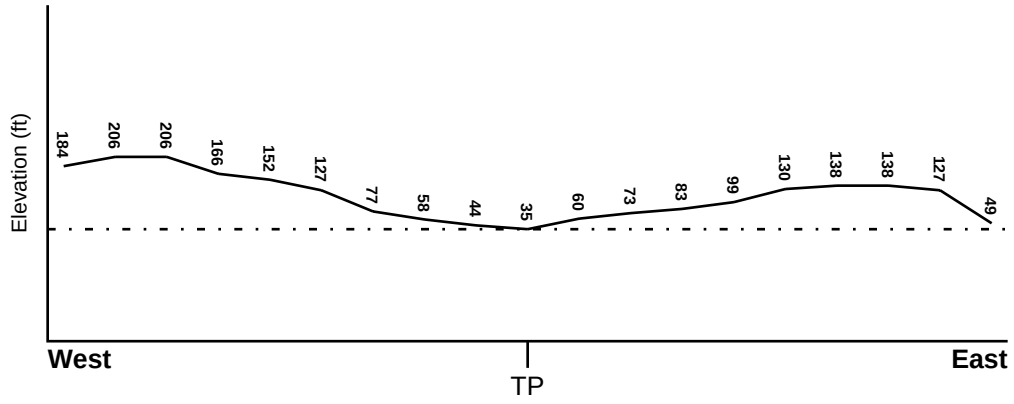

Target Property Elevation: 35 ft.

0 1/2 1 Miles

Source: Topography has been determined from the USGS 7.5' Digital Elevation Model and should be evaluated on a relative (not an absolute) basis. Relative elevation information between sites of close proximity should be field verified.

GEOCHECK® - PHYSICAL SETTING SOURCE SUMMARY

HYDROLOGIC INFORMATION

Surface water can act as a hydrologic barrier to groundwater flow. Such hydrologic information can be used to assist the environmental professional in forming an opinion about the impact of nearby contaminated properties or, should contamination exist on the target property, what downgradient sites might be impacted.

Refer to the Physical Setting Source Map following this summary for hydrologic information (major waterways and bodies of water).

FEMA FLOOD ZONE

Target Property County	FEMA Flood Electronic Data
KING, WA	YES - refer to the Overview Map and Detail Map

Flood Plain Panel at Target Property:	53033C0340F - FEMA Q3 Flood data
Additional Panels in search area:	53033C0345F - FEMA Q3 Flood data

NATIONAL WETLAND INVENTORY

NWI Quad at Target Property	NWI Electronic Data Coverage
SEATTLE NORTH	YES - refer to the Overview Map and Detail Map

HYDROGEOLOGIC INFORMATION

Hydrogeologic information obtained by installation of wells on a specific site can often be an indicator of groundwater flow direction in the immediate area. Such hydrogeologic information can be used to assist the environmental professional in forming an opinion about the impact of nearby contaminated properties or, should contamination exist on the target property, what downgradient sites might be impacted.

Site-Specific Hydrogeological Data*:

Search Radius:	1.25 miles
Location Relative to TP:	1/2 - 1 Mile SW
Site Name:	WASHINGTON NATURAL GAS - SEATTLE PLANT
Site EPA ID Number:	WAD980639280
Groundwater Flow Direction:	TOWARD LAKE UNION
Measured Depth to Water:	less than 20 feet
Hydraulic Connection:	The depth to compacted till at the site ranges from 2 feet to 20 feet.
Sole Source Aquifer:	A sole source aquifer is not persent at or near the site
Data Quality:	Information is inferred in the CERCLIS investigation report(s)

AQUIFLOW®

Search Radius: 1.000 Mile.

EDR has developed the AQUIFLOW Information System to provide data on the general direction of groundwater flow at specific points. EDR has reviewed reports submitted by environmental professionals to regulatory authorities at select sites and has extracted the date of the report, groundwater flow direction as determined hydrogeologically, and the depth to water table.

MAP ID	LOCATION FROM TP	GENERAL DIRECTION GROUNDWATER FLOW
3	1/4 - 1/2 Mile NNE	SW
7	1/2 - 1 Mile East	NE

For additional site information, refer to Physical Setting Source Map Findings.

* ©1996 Site–specific hydrogeological data gathered by CERCLIS Alerts, Inc., Bainbridge Island, WA. All rights reserved. All of the information and opinions presented are those of the cited EPA report(s), which were completed under a Comprehensive Environmental Response Compensation and Liability Information System (CERCLIS) investigation.

GEOCHECK® - PHYSICAL SETTING SOURCE SUMMARY

GROUNDWATER FLOW VELOCITY INFORMATION

Groundwater flow velocity information for a particular site is best determined by a qualified environmental professional using site specific geologic and soil strata data. If such data are not reasonably ascertainable, it may be necessary to rely on other sources of information, including geologic age identification, rock stratigraphic unit and soil characteristics data collected on nearby properties and regional soil information. In general, contaminant plumes move more quickly through sandy-gravelly types of soils than silty-clayey types of soils.

GEOLOGIC INFORMATION IN GENERAL AREA OF TARGET PROPERTY

Geologic information can be used by the environmental professional in forming an opinion about the relative speed at which contaminant migration may be occurring.

ROCK STRATIGRAPHIC UNIT

Era:	Cenozoic
System:	Quaternary
Series:	Quaternary
Code:	Q *(decoded above as Era, System & Series)*

GEOLOGIC AGE IDENTIFICATION

Category: Stratifed Sequence

Geologic Age and Rock Stratigraphic Unit Source: P.G. Schruben, R.E. Arndt and W.J. Bawiec, Geology of the Conterminous U.S. at 1:2,500,000 Scale - a digital representation of the 1974 P.B. King and H.M. Beikman Map, USGS Digital Data Series DDS - 11 (1994).

DOMINANT SOIL COMPOSITION IN GENERAL AREA OF TARGET PROPERTY

The U.S. Department of Agriculture's (USDA) Soil Conservation Service (SCS) leads the National Cooperative Soil Survey (NCSS) and is responsible for collecting, storing, maintaining and distributing soil survey information for privately owned lands in the United States. A soil map in a soil survey is a representation of soil patterns in a landscape. Soil maps for STATSGO are compiled by generalizing more detailed (SSURGO) soil survey maps. The following information is based on Soil Conservation Service STATSGO data.

Soil Component Name:	ALDERWOOD
Soil Surface Texture:	gravelly - sandy loam
Hydrologic Group:	Class C - Slow infiltration rates. Soils with layers impeding downward movement of water, or soils with moderately fine or fine textures.
Soil Drainage Class:	Moderately well drained. Soils have a layer of low hydraulic conductivity, wet state high in the profile. Depth to water table is 3 to 6 feet.

Hydric Status: Soil does not meet the requirements for a hydric soil.

Corrosion Potential - Uncoated Steel:	MODERATE
Depth to Bedrock Min:	> 60 inches
Depth to Bedrock Max:	> 60 inches

GEOCHECK® - PHYSICAL SETTING SOURCE SUMMARY

Soil Layer Information							
	Boundary			Classification			
Layer	Upper	Lower	Soil Texture Class	AASHTO Group	Unified Soil	Permeability Rate (in/hr)	Soil Reaction (pH)
1	0 inches	7 inches	gravelly - sandy loam	Granular materials (35 pct. or less passing No. 200), Silty, or Clayey Gravel and Sand.	COARSE-GRAINED SOILS, Gravels, Gravels with fines, Silty Gravel	Max: 6.00 Min: 2.00	Max: 6.50 Min: 5.10
2	7 inches	35 inches	very gravelly - loam	Granular materials (35 pct. or less passing No. 200), Stone Fragments, Gravel and Sand.	COARSE-GRAINED SOILS, Gravels, Gravels with fines, Silty Gravel	Max: 6.00 Min: 2.00	Max: 6.50 Min: 5.10
3	35 inches	39 inches	cemented	Not reported	Not reported	Max: 0.00 Min: 0.00	Max: 0.00 Min: 0.00

OTHER SOIL TYPES IN AREA

Based on Soil Conservation Service STATSGO data, the following additional subordinant soil types may appear within the general area of target property.

Soil Surface Textures: silt loam
very gravelly - sandy loam

Surficial Soil Types: silt loam
very gravelly - sandy loam

Shallow Soil Types: very gravelly - loam

Deeper Soil Types: very gravelly - coarse sand
stratified
very gravelly - loamy sand
very gravelly - sand

LOCAL / REGIONAL WATER AGENCY RECORDS

EDR Local/Regional Water Agency records provide water well information to assist the environmental professional in assessing sources that may impact ground water flow direction, and in forming an opinion about the impact of contaminant migration on nearby drinking water wells.

GEOCHECK® - PHYSICAL SETTING SOURCE SUMMARY

WELL SEARCH DISTANCE INFORMATION

DATABASE	SEARCH DISTANCE (miles)
Federal USGS	1.000
Federal FRDS PWS	Nearest PWS within 1 mile
State Database	1.000

FEDERAL USGS WELL INFORMATION

MAP ID	WELL ID	LOCATION FROM TP
A1	USGS3278502	1/8 - 1/4 Mile South
A2	USGS3278497	1/4 - 1/2 Mile South
B4	USGS3278671	1/2 - 1 Mile NE
B5	USGS3278679	1/2 - 1 Mile NE
6	USGS3278446	1/2 - 1 Mile SE
8	USGS3278434	1/2 - 1 Mile SW
C9	USGS3278389	1/2 - 1 Mile SW
C10	USGS3278401	1/2 - 1 Mile SW
C11	USGS3278400	1/2 - 1 Mile SW
D12	USGS3278368	1/2 - 1 Mile SW
C13	USGS3278373	1/2 - 1 Mile SW
C14	USGS3278378	1/2 - 1 Mile SW
D15	USGS3278359	1/2 - 1 Mile SW
D16	USGS3278369	1/2 - 1 Mile SW
E18	USGS3278402	1/2 - 1 Mile SW
E19	USGS3278383	1/2 - 1 Mile SW
F20	USGS3278360	1/2 - 1 Mile SW
F21	USGS3278374	1/2 - 1 Mile SW
F22	USGS3278353	1/2 - 1 Mile SW
F23	USGS3278352	1/2 - 1 Mile SW
F24	USGS3278370	1/2 - 1 Mile SW

FEDERAL FRDS PUBLIC WATER SUPPLY SYSTEM INFORMATION

MAP ID	WELL ID	LOCATION FROM TP
17	WA5300096	1/2 - 1 Mile NNE

Note: PWS System location is not always the same as well location.

STATE DATABASE WELL INFORMATION

MAP ID	WELL ID	LOCATION FROM TP
No Wells Found		

PHYSICAL SETTING SOURCE MAP - 2934849.2s

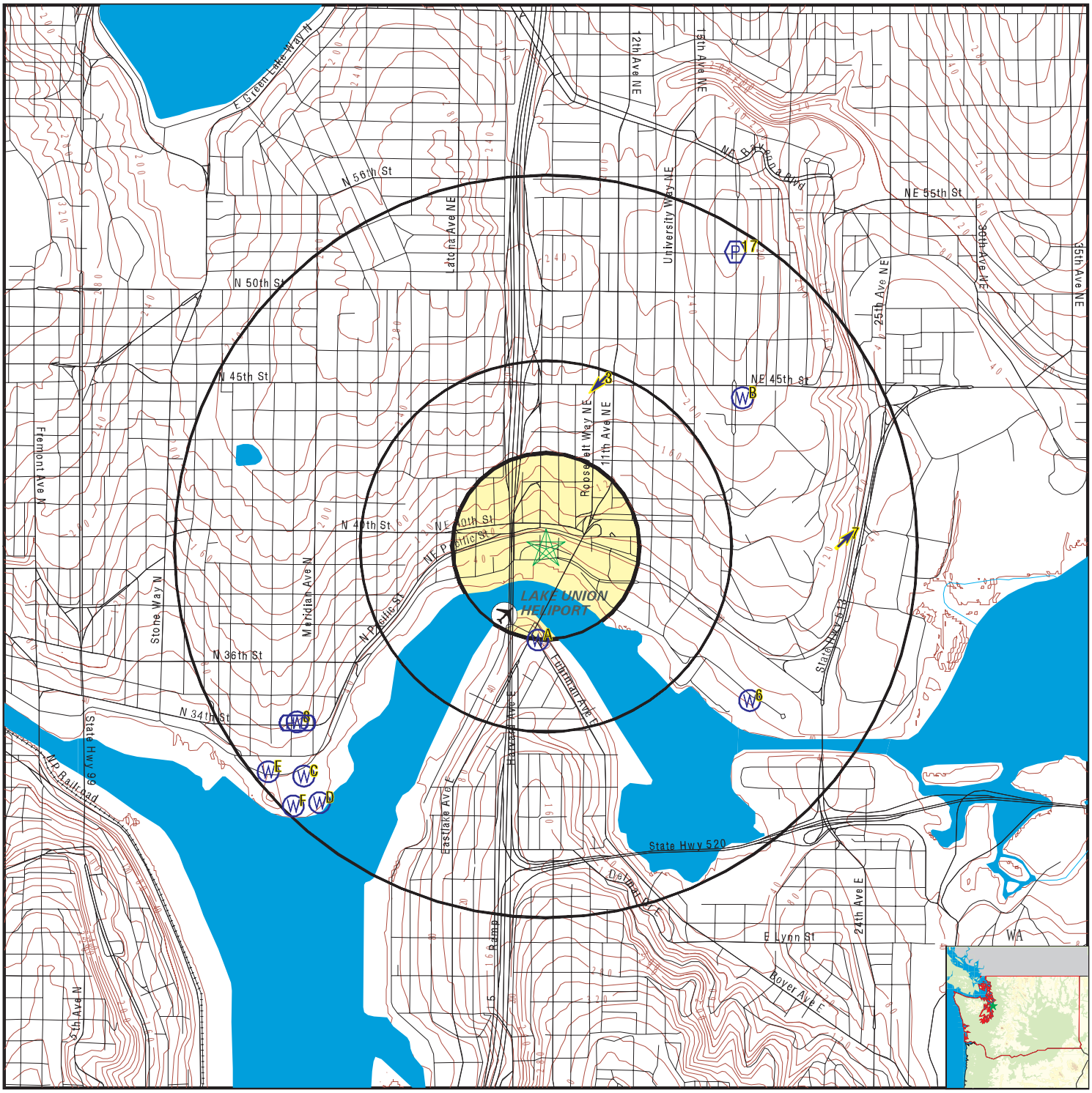

0 1/4 1/2 1 Miles

- County Boundary
- Major Roads
- Contour Lines
- Airports
- Earthquake epicenter, Richter 5 or greater
- Water Wells
- Public Water Supply Wells
- Cluster of Multiple Icons
- Groundwater Flow Direction
- GI Indeterminate Groundwater Flow at Location
- GV Groundwater Flow Varies at Location
- HD Closest Hydrogeological Data

SITE NAME:	SCL University Substation	CLIENT:	Shannon & Wilson, Inc.
ADDRESS:	711 NE Northlake Place Seattle WA 98105	CONTACT:	David Randall
		INQUIRY #:	2934849.2s
LAT/LONG:	47.6550 / 122.3205	DATE:	December 02, 2010 9:07 am

Copyright © 2010 EDR, Inc. © 2010 Tele Atlas Rel. 07/2009.

Map ID Direction Distance Elevation	Database	EDR ID Number
A1 **South** **1/8 - 1/4 Mile** **Higher**	**FED USGS**	**USGS3278502**

Agency cd:	USGS	Site no:	473906122191101
Site name:	25N/04E-17K02		
Latitude:	473906	EDR Site id:	USGS3278502
Longitude:	1221911	Dec lat:	47.65148711
Dec lon:	-122.32095998	Coor meth:	M
Coor accr:	S	Latlong datum:	NAD27
Dec latlong datum:	NAD83	District:	53
State:	53	County:	033
Country:	US	Land net:	NW SE S17 T25N R04E W
Location map:	SEATTLE NORTH	Map scale:	24000
Altitude:	100		
Altitude method:	Interpolated from topographic map		
Altitude accuracy:	2		
Altitude datum:	National Geodetic Vertical Datum of 1929		
Hydrologic:	Lake Washington. Washington. Area = 619 sq.mi.		
Topographic:	Not Reported		
Site type:	Ground-water other than Spring	Date construction:	19520101
Date inventoried:	Not Reported	Mean greenwich time offset:	PST
Local standard time flag:	Y		
Type of ground water site:	Single well, other than collector or Ranney type		
Aquifer Type:	Not Reported		
Aquifer:	Not Reported		
Well depth:	75.5	Hole depth:	Not Reported
Source of depth data:	driller		
Project number:	Not Reported		
Real time data flag:	0	Daily flow data begin date:	0000-00-00
Daily flow data end date:	0000-00-00	Daily flow data count:	0
Peak flow data begin date:	0000-00-00	Peak flow data end date:	0000-00-00
Peak flow data count:	0	Water quality data begin date:	0000-00-00
Water quality data end date:	0000-00-00	Water quality data count:	0
Ground water data begin date:	1952-07-23	Ground water data end date:	1952-07-23
Ground water data count:	1		

Ground-water levels, Number of Measurements: 1

Date	Feet below Surface	Feet to Sealevel
1952-07-23	4	

A2 **South** **1/4 - 1/2 Mile** **Higher**	**FED USGS**	**USGS3278497**

Agency cd:	USGS	Site no:	473905122191101
Site name:	25N/04E-17K01		
Latitude:	473905	EDR Site id:	USGS3278497
Longitude:	1221911	Dec lat:	47.65120933
Dec lon:	-122.32095998	Coor meth:	M
Coor accr:	S	Latlong datum:	NAD27
Dec latlong datum:	NAD83	District:	53
State:	53	County:	033
Country:	US	Land net:	NW SE S17 T25N R04E W
Location map:	SEATTLE NORTH	Map scale:	24000
Altitude:	100		
Altitude method:	Interpolated from topographic map		
Altitude accuracy:	2		
Altitude datum:	National Geodetic Vertical Datum of 1929		
Hydrologic:	Lake Washington. Washington. Area = 619 sq.mi.		
Topographic:	Not Reported		
Site type:	Ground-water other than Spring	Date construction:	19520101
Date inventoried:	Not Reported	Mean greenwich time offset:	PST
Local standard time flag:	Y		
Type of ground water site:	Single well, other than collector or Ranney type		
Aquifer Type:	Not Reported		
Aquifer:	Not Reported		
Well depth:	78.3	Hole depth:	Not Reported
Source of depth data:	driller		
Project number:	Not Reported		
Real time data flag:	0	Daily flow data begin date:	0000-00-00
Daily flow data end date:	0000-00-00	Daily flow data count:	0
Peak flow data begin date:	0000-00-00	Peak flow data end date:	0000-00-00
Peak flow data count:	0	Water quality data begin date:	0000-00-00
Water quality data end date:	0000-00-00	Water quality data count:	0
Ground water data begin date:	1952-07-23	Ground water data end date:	1952-07-23
Ground water data count:	1		

Ground-water levels, Number of Measurements: 1

Date	Feet below Surface	Feet to Sealevel
1952-07-23	8	

3
NNE
1/4 - 1/2 Mile
Higher

Site ID:	1931	**AQUIFLOW**	**61459**
Groundwater Flow:	SW		
Shallowest Water Table Depth:	7		
Deepest Water Table Depth:	41		
Average Water Table Depth:	Not Reported		
Date:	11/09/1990		

B4
NE
1/2 - 1 Mile
Higher

FED USGS **USGS3278671**

Agency cd:	USGS	Site no:	473939122182801
Site name:	25N/04E-16D01		
Latitude:	473939	EDR Site id:	USGS3278671
Longitude:	1221828	Dec lat:	47.66065379
Dec lon:	-122.30901526	Coor meth:	M
Coor accr:	S	Latlong datum:	NAD27
Dec latlong datum:	NAD83	District:	53
State:	53	County:	033
Country:	US	Land net:	NW NW S16 T25N R04E W
Location map:	SEATTLE NORTH	Map scale:	24000
Altitude:	190		
Altitude method:	Interpolated from topographic map		
Altitude accuracy:	3		
Altitude datum:	National Geodetic Vertical Datum of 1929		
Hydrologic:	Lake Washington. Washington. Area = 619 sq.mi.		
Topographic:	Not Reported		
Site type:	Ground-water other than Spring	Date construction:	19530101
Date inventoried:	Not Reported	Mean greenwich time offset:	PST
Local standard time flag:	Y		
Type of ground water site:	Single well, other than collector or Ranney type		
Aquifer Type:	Not Reported		
Aquifer:	Not Reported		
Well depth:	180	Hole depth:	Not Reported
Source of depth data:	driller		
Project number:	Not Reported		
Real time data flag:	0	Daily flow data begin date:	0000-00-00
Daily flow data end date:	0000-00-00	Daily flow data count:	0
Peak flow data begin date:	0000-00-00	Peak flow data end date:	0000-00-00
Peak flow data count:	0	Water quality data begin date:	0000-00-00
Water quality data end date:	0000-00-00	Water quality data count:	0
Ground water data begin date:	1953-01-01	Ground water data end date:	1953-01-01
Ground water data count:	1		

Ground-water levels, Number of Measurements: 1

Date	Feet below Surface	Feet to Sealevel
1953-01-01	84	

B5
NE
1/2 - 1 Mile
Higher

FED USGS **USGS3278679**

Agency cd:	USGS	Site no:	473940122182901
Site name:	25N/04E-16D02		
Latitude:	473940	EDR Site id:	USGS3278679
Longitude:	1221829	Dec lat:	47.66093157
Dec lon:	-122.30929305	Coor meth:	M
Coor accr:	S	Latlong datum:	NAD27
Dec latlong datum:	NAD83	District:	53
State:	53	County:	033
Country:	US	Land net:	NW NW S16 T25N R04E W
Location map:	SEATTLE NORTH	Map scale:	24000
Altitude:	190		
Altitude method:	Interpolated from topographic map		
Altitude accuracy:	2		
Altitude datum:	National Geodetic Vertical Datum of 1929		
Hydrologic:	Lake Washington. Washington. Area = 619 sq.mi.		
Topographic:	Not Reported		
Site type:	Ground-water other than Spring	Date construction:	19010101
Date inventoried:	Not Reported	Mean greenwich time offset:	PST

Local standard time flag:	Y		
Type of ground water site:	Single well, other than collector or Ranney type		
Aquifer Type:	Not Reported		
Aquifer:	Not Reported		
Well depth:	157	Hole depth:	Not Reported
Source of depth data:	driller		
Project number:	Not Reported		
Real time data flag:	0	Daily flow data begin date:	0000-00-00
Daily flow data end date:	0000-00-00	Daily flow data count:	0
Peak flow data begin date:	0000-00-00	Peak flow data end date:	0000-00-00
Peak flow data count:	0	Water quality data begin date:	0000-00-00
Water quality data end date:	0000-00-00	Water quality data count:	0
Ground water data begin date:	1953-03-16	Ground water data end date:	1953-03-16
Ground water data count:	1		

Ground-water levels, Number of Measurements: 1

Date	Feet below Surface	Feet to Sealevel
1953-03-16	84	

6
SE
1/2 - 1 Mile
Higher

FED USGS **USGS3278446**

Agency cd:	USGS	Site no:	473857122182701
Site name:	25N/04E-16N01		
Latitude:	473857	EDR Site id:	USGS3278446
Longitude:	1221827	Dec lat:	47.64898719
Dec lon:	-122.30873733	Coor meth:	M
Coor accr:	S	Latlong datum:	NAD27
Dec latlong datum:	NAD83	District:	53
State:	53	County:	033
Country:	US	Land net:	SW SW S16 T25N R04E W
Location map:	SEATTLE NORTH	Map scale:	24000
Altitude:	10		
Altitude method:	Interpolated from topographic map		
Altitude accuracy:	2		
Altitude datum:	National Geodetic Vertical Datum of 1929		
Hydrologic:	Lake Washington. Washington. Area = 619 sq.mi.		
Topographic:	Not Reported		
Site type:	Ground-water other than Spring	Date construction:	19520101
Date inventoried:	Not Reported	Mean greenwich time offset:	PST
Local standard time flag:	Y		
Type of ground water site:	Single well, other than collector or Ranney type		
Aquifer Type:	Not Reported		
Aquifer:	Not Reported		
Well depth:	160	Hole depth:	Not Reported
Source of depth data:	driller		
Project number:	Not Reported		
Real time data flag:	0	Daily flow data begin date:	0000-00-00
Daily flow data end date:	0000-00-00	Daily flow data count:	0
Peak flow data begin date:	0000-00-00	Peak flow data end date:	0000-00-00
Peak flow data count:	0	Water quality data begin date:	0000-00-00
Water quality data end date:	0000-00-00	Water quality data count:	0
Ground water data begin date:	1952-12-17	Ground water data end date:	1952-12-17
Ground water data count:	1		

Ground-water levels, Number of Measurements: 1

Date	Feet below Surface	Feet to Sealevel
1952-12-17	22	

7
East
1/2 - 1 Mile
Higher

Site ID:	375146	**AQUIFLOW**	**61049**
Groundwater Flow:	NE		
Shallowest Water Table Depth:	37		
Deepest Water Table Depth:	46		
Average Water Table Depth:	Not Reported		
Date:	06/04/1997		

8
SW
1/2 - 1 Mile
Higher

FED USGS **USGS3278434**

Agency cd:	USGS	Site no:	473854122200101
Site name:	25N/04E-18R01 MW1		
Latitude:	473854	EDR Site id:	USGS3278434
Longitude:	1222001	Dec lat:	47.64815371
Dec lon:	-122.33484929	Coor meth:	M
Coor accr:	S	Latlong datum:	NAD27
Dec latlong datum:	NAD83	District:	53
State:	53	County:	033
Country:	US	Land net:	SE SE S18 T25N R04E W
Location map:	SEATTLE NORTH	Map scale:	24000
Altitude:	78.12		
Altitude method:	Level or other surveying method		
Altitude accuracy:	.01		
Altitude datum:	National Geodetic Vertical Datum of 1929		
Hydrologic:	Lake Washington. Washington. Area = 619 sq.mi.		
Topographic:	Lake, swamp or marsh		
Site type:	Ground-water other than Spring	Date construction:	19861101
Date inventoried:	19870304	Mean greenwich time offset:	PST
Local standard time flag:	Y		
Type of ground water site:	Single well, other than collector or Ranney type		
Aquifer Type:	Not Reported		
Aquifer:	Not Reported		
Well depth:	34.8	Hole depth:	58
Source of depth data:	owner		
Project number:	WA32000		
Real time data flag:	0	Daily flow data begin date:	0000-00-00
Daily flow data end date:	0000-00-00	Daily flow data count:	0
Peak flow data begin date:	0000-00-00	Peak flow data end date:	0000-00-00
Peak flow data count:	0	Water quality data begin date:	1986-12-10
Water quality data end date:	1986-12-10	Water quality data count:	1
Ground water data begin date:	1986-11-02	Ground water data end date:	1986-12-18
Ground water data count:	3		

Ground-water levels, Number of Measurements: 3

Date	Feet below Surface	Feet to Sealevel	Date	Feet below Surface	Feet to Sealevel
1986-12-18	22.03		1986-11-28	22.36	
1986-11-02	21				

Map ID Direction Distance Elevation	Database	EDR ID Number
C9 **SW** **1/2 - 1 Mile** **Higher**	**FED USGS**	**USGS3278389**

Agency cd:	USGS	Site no:	473847122195901
Site name:	25N/04E-19A05 MW6		
Latitude:	473847	EDR Site id:	USGS3278389
Longitude:	1221959	Dec lat:	47.64620928
Dec lon:	-122.33429369	Coor meth:	M
Coor accr:	S	Latlong datum:	NAD27
Dec latlong datum:	NAD83	District:	53
State:	53	County:	033
Country:	US	Land net:	NE NE S19 T25N R04E W
Location map:	SEATTLE NORTH	Map scale:	24000
Altitude:	27.16		
Altitude method:	Level or other surveying method		
Altitude accuracy:	.01		
Altitude datum:	National Geodetic Vertical Datum of 1929		
Hydrologic:	Lake Washington. Washington. Area = 619 sq.mi.		
Topographic:	Lake, swamp or marsh		
Site type:	Ground-water other than Spring	Date construction:	19861027
Date inventoried:	19870304	Mean greenwich time offset:	PST
Local standard time flag:	Y		
Type of ground water site:	Single well, other than collector or Ranney type		
Aquifer Type:	Not Reported		
Aquifer:	Not Reported		
Well depth:	9.9	Hole depth:	10
Source of depth data:	owner		
Project number:	WA32000		
Real time data flag:	0	Daily flow data begin date:	0000-00-00
Daily flow data end date:	0000-00-00	Daily flow data count:	0
Peak flow data begin date:	0000-00-00	Peak flow data end date:	0000-00-00
Peak flow data count:	0	Water quality data begin date:	1986-12-08
Water quality data end date:	1986-12-08	Water quality data count:	1
Ground water data begin date:	1986-10-28	Ground water data end date:	1986-12-18
Ground water data count:	3		

Ground-water levels, Number of Measurements: 3

Date	Feet below Surface	Feet to Sealevel	Date	Feet below Surface	Feet to Sealevel
1986-12-18	2.52		1986-11-24	1.77	
1986-10-28	3				

C10 **SW** **1/2 - 1 Mile** **Higher**	**FED USGS**	**USGS3278401**

Agency cd:	USGS	Site no:	473848122200102
Site name:	25N/04E-19A03 MW3D		
Latitude:	473848	EDR Site id:	USGS3278401
Longitude:	1222001	Dec lat:	47.64648706
Dec lon:	-122.33484926	Coor meth:	M
Coor accr:	S	Latlong datum:	NAD27
Dec latlong datum:	NAD83	District:	53
State:	53	County:	033
Country:	US	Land net:	NE NE S19 T25N R04E W
Location map:	SEATTLE NORTH	Map scale:	24000
Altitude:	32.21		
Altitude method:	Level or other surveying method		
Altitude accuracy:	.01		
Altitude datum:	National Geodetic Vertical Datum of 1929		
Hydrologic:	Lake Washington. Washington. Area = 619 sq.mi.		
Topographic:	Lake, swamp or marsh		
Site type:	Ground-water other than Spring	Date construction:	19861103
Date inventoried:	19870304	Mean greenwich time offset:	PST
Local standard time flag:	Y		
Type of ground water site:	Single well, other than collector or Ranney type		
Aquifer Type:	Not Reported		
Aquifer:	Not Reported		
Well depth:	57.6	Hole depth:	60
Source of depth data:	owner		
Project number:	WA32000		
Real time data flag:	0	Daily flow data begin date:	0000-00-00
Daily flow data end date:	0000-00-00	Daily flow data count:	0
Peak flow data begin date:	0000-00-00	Peak flow data end date:	0000-00-00
Peak flow data count:	0	Water quality data begin date:	1986-12-09
Water quality data end date:	1986-12-09	Water quality data count:	1
Ground water data begin date:	1986-11-03	Ground water data end date:	1986-12-18
Ground water data count:	4		

Ground-water levels, Number of Measurements: 4

Date	Feet below Surface	Feet to Sealevel	Date	Feet below Surface	Feet to Sealevel
1986-12-18	16.29		1986-11-25	15.16	
1986-11-24	15.12		1986-11-03	15	

C11
SW
1/2 - 1 Mile
Higher

FED USGS **USGS3278400**

Agency cd:	USGS	Site no:	473848122200101
Site name:	25N/04E-19A02 MW3		
Latitude:	473848	EDR Site id:	USGS3278400
Longitude:	1222001	Dec lat:	47.64648706
Dec lon:	-122.33484926	Coor meth:	M
Coor accr:	S	Latlong datum:	NAD27
Dec latlong datum:	NAD83	District:	53
State:	53	County:	033
Country:	US	Land net:	NE NE S19 T25N R04E W
Location map:	SEATTLE NORTH	Map scale:	24000

Altitude:	32.12		
Altitude method:	Level or other surveying method		
Altitude accuracy:	.01		
Altitude datum:	National Geodetic Vertical Datum of 1929		
Hydrologic:	Lake Washington. Washington. Area = 619 sq.mi.		
Topographic:	Lake, swamp or marsh		
Site type:	Ground-water other than Spring	Date construction:	19861031
Date inventoried:	19870304	Mean greenwich time offset:	PST
Local standard time flag:	Y		
Type of ground water site:	Single well, other than collector or Ranney type		
Aquifer Type:	Not Reported		
Aquifer:	Not Reported		
Well depth:	10.6	Hole depth:	12
Source of depth data:	owner		
Project number:	WA32000		
Real time data flag:	0	Daily flow data begin date:	0000-00-00
Daily flow data end date:	0000-00-00	Daily flow data count:	0
Peak flow data begin date:	0000-00-00	Peak flow data end date:	0000-00-00
Peak flow data count:	0	Water quality data begin date:	1986-12-09
Water quality data end date:	1986-12-09	Water quality data count:	1
Ground water data begin date:	1986-11-01	Ground water data end date:	1986-12-18
Ground water data count:	3		

Ground-water levels, Number of Measurements: 3

Date	Feet below Surface	Feet to Sealevel	Date	Feet below Surface	Feet to Sealevel
1986-12-18	5.42		1986-11-24	5.21	
1986-11-01	5				

D12
SW
1/2 - 1 Mile
Lower

FED USGS USGS3278368

Agency cd:	USGS	Site no:	473843122195501
Site name:	25N/04E-20D02 MW12		
Latitude:	473843	EDR Site id:	USGS3278368
Longitude:	1221955	Dec lat:	47.64509818
Dec lon:	-122.33318252	Coor meth:	M
Coor accr:	S	Latlong datum:	NAD27
Dec latlong datum:	NAD83	District:	53
State:	53	County:	033
Country:	US	Land net:	NW NW S20 T25N R04E W
Location map:	SEATTLE NORTH	Map scale:	24000
Altitude:	18.73		
Altitude method:	Level or other surveying method		
Altitude accuracy:	.01		
Altitude datum:	National Geodetic Vertical Datum of 1929		
Hydrologic:	Lake Washington. Washington. Area = 619 sq.mi.		
Topographic:	Lake, swamp or marsh		
Site type:	Ground-water other than Spring	Date construction:	19861031
Date inventoried:	19870304	Mean greenwich time offset:	PST
Local standard time flag:	Y		
Type of ground water site:	Single well, other than collector or Ranney type		
Aquifer Type:	Not Reported		
Aquifer:	Not Reported		
Well depth:	9.6	Hole depth:	10
Source of depth data:	owner		
Project number:	WA32000		
Real time data flag:	0	Daily flow data begin date:	0000-00-00
Daily flow data end date:	0000-00-00	Daily flow data count:	0
Peak flow data begin date:	0000-00-00	Peak flow data end date:	0000-00-00

Peak flow data count:	0	Water quality data begin date:	1986-12-09
Water quality data end date:	1986-12-09	Water quality data count:	3
Ground water data begin date:	1986-10-31	Ground water data end date:	1986-12-18
Ground water data count:	3		

Ground-water levels, Number of Measurements: 3

Date	Feet below Surface	Feet to Sealevel	Date	Feet below Surface	Feet to Sealevel
1986-12-18	4.84		1986-11-24	4.43	
1986-10-31	3				

C13
SW
1/2 - 1 Mile
Lower

FED USGS **USGS3278373**

Agency cd:	USGS	Site no:	473844122195701
Site name:	25N/04E-20D01 MW9		
Latitude:	473844	EDR Site id:	USGS3278373
Longitude:	1221957	Dec lat:	47.64537596
Dec lon:	-122.3337381	Coor meth:	M
Coor accr:	S	Latlong datum:	NAD27
Dec latlong datum:	NAD83	District:	53
State:	53	County:	033
Country:	US	Land net:	NW NW S20 T25N R04E W
Location map:	SEATTLE NORTH	Map scale:	24000
Altitude:	27.62		
Altitude method:	Level or other surveying method		
Altitude accuracy:	.01		
Altitude datum:	National Geodetic Vertical Datum of 1929		
Hydrologic:	Lake Washington. Washington. Area = 619 sq.mi.		
Topographic:	Lake, swamp or marsh		
Site type:	Ground-water other than Spring	Date construction:	19861031
Date inventoried:	19870304	Mean greenwich time offset:	PST
Local standard time flag:	Y		
Type of ground water site:	Single well, other than collector or Ranney type		
Aquifer Type:	Not Reported		
Aquifer:	Not Reported		
Well depth:	20.8	Hole depth:	22
Source of depth data:	owner		
Project number:	WA32000		
Real time data flag:	0	Daily flow data begin date:	0000-00-00
Daily flow data end date:	0000-00-00	Daily flow data count:	0
Peak flow data begin date:	0000-00-00	Peak flow data end date:	0000-00-00
Peak flow data count:	0	Water quality data begin date:	1986-12-08
Water quality data end date:	1986-12-08	Water quality data count:	2
Ground water data begin date:	1986-11-01	Ground water data end date:	1986-12-18
Ground water data count:	3		

Ground-water levels, Number of Measurements: 3

Date	Feet below Surface	Feet to Sealevel	Date	Feet below Surface	Feet to Sealevel
1986-12-18	8.96		1986-11-24	9.46	
1986-11-01	10				

Map ID Direction Distance Elevation	Database	EDR ID Number
C14 **SW** **1/2 - 1 Mile** **Higher**	**FED USGS**	**USGS3278378**

Agency cd:	USGS	Site no:	473845122200001
Site name:	25N/04E-19A07 MW8		
Latitude:	473845	EDR Site id:	USGS3278378
Longitude:	1222000	Dec lat:	47.64565373
Dec lon:	-122.33457147	Coor meth:	M
Coor accr:	S	Latlong datum:	NAD27
Dec latlong datum:	NAD83	District:	53
State:	53	County:	033
Country:	US	Land net:	NE NE S19 T25N R04E W
Location map:	SEATTLE NORTH	Map scale:	24000
Altitude:	29.88		
Altitude method:	Level or other surveying method		
Altitude accuracy:	.01		
Altitude datum:	National Geodetic Vertical Datum of 1929		
Hydrologic:	Lake Washington. Washington. Area = 619 sq.mi.		
Topographic:	Lake, swamp or marsh		
Site type:	Ground-water other than Spring	Date construction:	19861027
Date inventoried:	19870304	Mean greenwich time offset:	PST
Local standard time flag:	Y		
Type of ground water site:	Single well, other than collector or Ranney type		
Aquifer Type:	Not Reported		
Aquifer:	Not Reported		
Well depth:	19.5	Hole depth:	20
Source of depth data:	owner		
Project number:	WA32000		
Real time data flag:	0	Daily flow data begin date:	0000-00-00
Daily flow data end date:	0000-00-00	Daily flow data count:	0
Peak flow data begin date:	0000-00-00	Peak flow data end date:	0000-00-00
Peak flow data count:	0	Water quality data begin date:	1986-12-08
Water quality data end date:	1986-12-08	Water quality data count:	1
Ground water data begin date:	1986-10-28	Ground water data end date:	1986-12-18
Ground water data count:	3		

Ground-water levels, Number of Measurements: 3

Date	Feet below Surface	Feet to Sealevel	Date	Feet below Surface	Feet to Sealevel
1986-12-18	8.58		1986-11-24	9.99	
1986-10-28	9				

D15 **SW** **1/2 - 1 Mile** **Lower**	**FED USGS**	**USGS3278359**

Agency cd:	USGS	Site no:	473842122195601
Site name:	25N/04E-20D03 MW16		
Latitude:	473842	EDR Site id:	USGS3278359
Longitude:	1221956	Dec lat:	47.6448204
Dec lon:	-122.33346031	Coor meth:	M
Coor accr:	S	Latlong datum:	NAD27
Dec latlong datum:	NAD83	District:	53
State:	53	County:	033
Country:	US	Land net:	NW NW S20 T25N R04E W
Location map:	SEATTLE NORTH	Map scale:	24000
Altitude:	16.56		
Altitude method:	Level or other surveying method		
Altitude accuracy:	.01		
Altitude datum:	National Geodetic Vertical Datum of 1929		
Hydrologic:	Lake Washington. Washington. Area = 619 sq.mi.		
Topographic:	Lake, swamp or marsh		
Site type:	Ground-water other than Spring	Date construction:	19861030
Date inventoried:	19870304	Mean greenwich time offset:	PST
Local standard time flag:	Y		
Type of ground water site:	Single well, other than collector or Ranney type		
Aquifer Type:	Not Reported		
Aquifer:	Not Reported		
Well depth:	10.6	Hole depth:	13
Source of depth data:	owner		
Project number:	WA32000		
Real time data flag:	0	Daily flow data begin date:	0000-00-00
Daily flow data end date:	0000-00-00	Daily flow data count:	0
Peak flow data begin date:	0000-00-00	Peak flow data end date:	0000-00-00
Peak flow data count:	0	Water quality data begin date:	1986-12-08
Water quality data end date:	1986-12-08	Water quality data count:	1
Ground water data begin date:	1986-10-31	Ground water data end date:	1986-12-18
Ground water data count:	3		

Ground-water levels, Number of Measurements: 3

Date	Feet below Surface	Feet to Sealevel	Date	Feet below Surface	Feet to Sealevel
1986-12-18	2.08		1986-11-24	2.03	
1986-10-31	2				

D16
SW
1/2 - 1 Mile
Lower

FED USGS USGS3278369

Agency cd:	USGS	Site no:	473843122195801
Site name:	25N/04E-19A09 MW11		
Latitude:	473843	EDR Site id:	USGS3278369
Longitude:	1221958	Dec lat:	47.64509818
Dec lon:	-122.33401588	Coor meth:	M
Coor accr:	S	Latlong datum:	NAD27
Dec latlong datum:	NAD83	District:	53
State:	53	County:	033
Country:	US	Land net:	NE NE S19 T25N R04E W
Location map:	SEATTLE NORTH	Map scale:	24000

Altitude:	31.51		
Altitude method:	Level or other surveying method		
Altitude accuracy:	.01		
Altitude datum:	National Geodetic Vertical Datum of 1929		
Hydrologic:	Lake Washington. Washington. Area = 619 sq.mi.		
Topographic:	Lake, swamp or marsh		
Site type:	Ground-water other than Spring	Date construction:	19861030
Date inventoried:	19870304	Mean greenwich time offset:	PST
Local standard time flag:	Y		
Type of ground water site:	Single well, other than collector or Ranney type		
Aquifer Type:	Not Reported		
Aquifer:	Not Reported		
Well depth:	29.9	Hole depth:	30
Source of depth data:	owner		
Project number:	WA32000		
Real time data flag:	0	Daily flow data begin date:	0000-00-00
Daily flow data end date:	0000-00-00	Daily flow data count:	0
Peak flow data begin date:	0000-00-00	Peak flow data end date:	0000-00-00
Peak flow data count:	0	Water quality data begin date:	1986-12-09
Water quality data end date:	1986-12-09	Water quality data count:	1
Ground water data begin date:	1986-10-31	Ground water data end date:	1986-12-18
Ground water data count:	3		

Ground-water levels, Number of Measurements: 3

Date	Feet below Surface	Feet to Sealevel	Date	Feet below Surface	Feet to Sealevel
1986-12-18	13.26		1986-11-24	13.78	
1986-10-31	14				

17
NNE
1/2 - 1 Mile
Higher

FRDS PWS **WA5300096**

PWS ID:	WA5300096		
Date Initiated:	7706	Date Deactivated:	Not Reported
PWS Name:	SILVERMAN'S EMPORIUM WATER SYS 4914 32ND AVE. NE SEATTLE, WA 98105		
Addressee / Facility:	System Owner/Responsible Party SILVERMAN'S EMPORIUM WATER SYS 4914 32ND AVE. NE SEATTLE, WA 98105		
Facility Latitude:	47 40 00	Facility Longitude:	122 18 30
City Served:	Not Reported		
Treatment Class:	Untreated	Population:	00000003

Violations information not reported.

E18
SW
1/2 - 1 Mile
Higher

FED USGS **USGS3278402**

Agency cd:	USGS	Site no:	473848122200801
Site name:	25N/04E-19A01 MW2		
Latitude:	473848	EDR Site id:	USGS3278402
Longitude:	1222008	Dec lat:	47.64648704
Dec lon:	-122.33679377	Coor meth:	M
Coor accr:	S	Latlong datum:	NAD27
Dec latlong datum:	NAD83	District:	53
State:	53	County:	033
Country:	US	Land net:	NE NE S19 T25N R04E W
Location map:	SEATTLE NORTH	Map scale:	24000
Altitude:	31.99		
Altitude method:	Level or other surveying method		
Altitude accuracy:	.01		
Altitude datum:	National Geodetic Vertical Datum of 1929		
Hydrologic:	Lake Washington. Washington. Area = 619 sq.mi.		
Topographic:	Lake, swamp or marsh		
Site type:	Ground-water other than Spring	Date construction:	19861101
Date inventoried:	19870304	Mean greenwich time offset:	PST
Local standard time flag:	Y		
Type of ground water site:	Single well, other than collector or Ranney type		
Aquifer Type:	Not Reported		
Aquifer:	Not Reported		
Well depth:	13.9	Hole depth:	14.7
Source of depth data:	owner		
Project number:	WA32000		
Real time data flag:	0	Daily flow data begin date:	0000-00-00
Daily flow data end date:	0000-00-00	Daily flow data count:	0
Peak flow data begin date:	0000-00-00	Peak flow data end date:	0000-00-00
Peak flow data count:	0	Water quality data begin date:	1986-12-11
Water quality data end date:	1986-12-11	Water quality data count:	1
Ground water data begin date:	1986-11-02	Ground water data end date:	1986-12-18
Ground water data count:	3		

Ground-water levels, Number of Measurements: 3

Date	Feet below Surface	Feet to Sealevel	Date	Feet below Surface	Feet to Sealevel
1986-12-18	11.08		1986-11-25	11.59	
1986-11-02	12				

E19
SW
1/2 - 1 Mile
Higher

FED USGS **USGS3278383**

Agency cd:	USGS	Site no:	473846122200601
Site name:	25N/04E-19A04 MW5		
Latitude:	473846	EDR Site id:	USGS3278383
Longitude:	1222006	Dec lat:	47.64593149
Dec lon:	-122.33623819	Coor meth:	M
Coor accr:	S	Latlong datum:	NAD27
Dec latlong datum:	NAD83	District:	53
State:	53	County:	033
Country:	US	Land net:	NE NE S19 T25N R04E W
Location map:	SEATTLE NORTH	Map scale:	24000

Altitude:	29.21		
Altitude method:	Level or other surveying method		
Altitude accuracy:	.01		
Altitude datum:	National Geodetic Vertical Datum of 1929		
Hydrologic:	Lake Washington. Washington. Area = 619 sq.mi.		
Topographic:	Lake, swamp or marsh		
Site type:	Ground-water other than Spring	Date construction:	19861028
Date inventoried:	19870304	Mean greenwich time offset:	PST
Local standard time flag:	Y		
Type of ground water site:	Single well, other than collector or Ranney type		
Aquifer Type:	Not Reported		
Aquifer:	Not Reported		
Well depth:	18.3	Hole depth:	20
Source of depth data:	owner		
Project number:	WA32000		
Real time data flag:	0	Daily flow data begin date:	0000-00-00
Daily flow data end date:	0000-00-00	Daily flow data count:	0
Peak flow data begin date:	0000-00-00	Peak flow data end date:	0000-00-00
Peak flow data count:	0	Water quality data begin date:	1986-12-11
Water quality data end date:	1986-12-11	Water quality data count:	1
Ground water data begin date:	1986-10-29	Ground water data end date:	1986-12-18
Ground water data count:	3		

Ground-water levels, Number of Measurements: 3

Date	Feet below Surface	Feet to Sealevel	Date	Feet below Surface	Feet to Sealevel
1986-12-18	13.45		1986-11-25	12.0	
1986-10-29	13				

F20
SW
1/2 - 1 Mile
Higher

FED USGS USGS3278360

Agency cd:	USGS	Site no:	473842122200101
Site name:	25N/04E-19A12 MW15		
Latitude:	473842	EDR Site id:	USGS3278360
Longitude:	1222001	Dec lat:	47.6448204
Dec lon:	-122.33484924	Coor meth:	M
Coor accr:	S	Latlong datum:	NAD27
Dec latlong datum:	NAD83	District:	53
State:	53	County:	033
Country:	US	Land net:	NE NE S19 T25N R04E W
Location map:	SEATTLE NORTH	Map scale:	24000
Altitude:	31.05		
Altitude method:	Level or other surveying method		
Altitude accuracy:	.01		
Altitude datum:	National Geodetic Vertical Datum of 1929		
Hydrologic:	Lake Washington. Washington. Area = 619 sq.mi.		
Topographic:	Lake, swamp or marsh		
Site type:	Ground-water other than Spring	Date construction:	19861030
Date inventoried:	19870304	Mean greenwich time offset:	PST
Local standard time flag:	Y		
Type of ground water site:	Single well, other than collector or Ranney type		
Aquifer Type:	Not Reported		
Aquifer:	Not Reported		
Well depth:	19.5	Hole depth:	20
Source of depth data:	owner		
Project number:	WA32000		
Real time data flag:	0	Daily flow data begin date:	0000-00-00
Daily flow data end date:	0000-00-00	Daily flow data count:	0
Peak flow data begin date:	0000-00-00	Peak flow data end date:	0000-00-00

Peak flow data count:	0	Water quality data begin date:	1986-12-10
Water quality data end date:	1986-12-10	Water quality data count:	1
Ground water data begin date:	1986-10-31	Ground water data end date:	1986-12-18
Ground water data count:	3		

Ground-water levels, Number of Measurements: 3

Date	Feet below Surface	Feet to Sealevel	Date	Feet below Surface	Feet to Sealevel
1986-12-18	17.11		1986-11-24	15.46	
1986-10-31	16.6				

F21
SW
1/2 - 1 Mile
Higher

FED USGS **USGS3278374**

Agency cd:	USGS	Site no:	473844122200401
Site name:	25N/04E-19A06 MW7		
Latitude:	473844	EDR Site id:	USGS3278374
Longitude:	1222004	Dec lat:	47.64537594
Dec lon:	-122.33568261	Coor meth:	M
Coor accr:	S	Latlong datum:	NAD27
Dec latlong datum:	NAD83	District:	53
State:	53	County:	033
Country:	US	Land net:	NE NE S19 T25N R04E W
Location map:	SEATTLE NORTH	Map scale:	24000
Altitude:	29.32		
Altitude method:	Level or other surveying method		
Altitude accuracy:	.01		
Altitude datum:	National Geodetic Vertical Datum of 1929		
Hydrologic:	Lake Washington. Washington. Area = 619 sq.mi.		
Topographic:	Lake, swamp or marsh		
Site type:	Ground-water other than Spring	Date construction:	19861028
Date inventoried:	19870304	Mean greenwich time offset:	PST
Local standard time flag:	Y		
Type of ground water site:	Single well, other than collector or Ranney type		
Aquifer Type:	Not Reported		
Aquifer:	Not Reported		
Well depth:	17.1	Hole depth:	17.1
Source of depth data:	owner		
Project number:	WA32000		
Real time data flag:	0	Daily flow data begin date:	0000-00-00
Daily flow data end date:	0000-00-00	Daily flow data count:	0
Peak flow data begin date:	0000-00-00	Peak flow data end date:	0000-00-00
Peak flow data count:	0	Water quality data begin date:	1986-12-11
Water quality data end date:	1986-12-11	Water quality data count:	1
Ground water data begin date:	1986-10-29	Ground water data end date:	1986-12-18
Ground water data count:	3		

Ground-water levels, Number of Measurements: 3

Date	Feet below Surface	Feet to Sealevel	Date	Feet below Surface	Feet to Sealevel
1986-12-18	10.60		1986-11-25	11.35	
1986-10-29	12				

Map ID Direction Distance Elevation	Database	EDR ID Number
F22 **SW** **1/2 - 1 Mile** **Lower**	**FED USGS**	**USGS3278353**

Agency cd:	USGS	Site no:	473841122200011
Site name:	QA-GAS WORKS PARK FIELD BLANKS (GLTURNEY)		
Latitude:	473841	EDR Site id:	USGS3278353
Longitude:	1222000	Dec lat:	47.64454262
Dec lon:	-122.33457145	Coor meth:	M
Coor accr:	F	Latlong datum:	NAD27
Dec latlong datum:	NAD83	District:	53
State:	53	County:	033
Country:	US	Land net:	Not Reported
Location map:	Not Reported	Map scale:	Not Reported
Altitude:	Not Reported		
Altitude method:	Not Reported		
Altitude accuracy:	Not Reported		
Altitude datum:	Not Reported		
Hydrologic:	Not Reported		
Topographic:	Not Reported		
Site type:	Ground-water other than Spring	Date construction:	Not Reported
Date inventoried:	Not Reported	Mean greenwich time offset:	PST
Local standard time flag:	Y		
Type of ground water site:	Multiple wells (a group of wells that are pumped through a single header)		
Aquifer Type:	Not Reported		
Aquifer:	Not Reported		
Well depth:	Not Reported	Hole depth:	Not Reported
Source of depth data:	Not Reported		
Project number:	WA32000		
Real time data flag:	Not Reported	Daily flow data begin date:	Not Reported
Daily flow data end date:	Not Reported	Daily flow data count:	Not Reported
Peak flow data begin date:	Not Reported	Peak flow data end date:	Not Reported
Peak flow data count:	Not Reported	Water quality data begin date:	Not Reported
Water quality data end date:	Not Reported	Water quality data count:	Not Reported
Ground water data begin date:	Not Reported	Ground water data end date:	Not Reported
Ground water data count:	Not Reported		

Ground-water levels, Number of Measurements: 0

F23 **SW** **1/2 - 1 Mile** **Lower**	**FED USGS**	**USGS3278352**

Agency cd:	USGS	Site no:	473841122200010
Site name:	QA-GAS WORKS PARK SAMPLER BLANKS (GLTURNEY)		
Latitude:	473841	EDR Site id:	USGS3278352
Longitude:	1222000	Dec lat:	47.64454262
Dec lon:	-122.33457145	Coor meth:	M
Coor accr:	F	Latlong datum:	NAD27
Dec latlong datum:	NAD83	District:	53
State:	53	County:	033
Country:	US	Land net:	Not Reported
Location map:	Not Reported	Map scale:	Not Reported

Altitude:	Not Reported		
Altitude method:	Not Reported		
Altitude accuracy:	Not Reported		
Altitude datum:	Not Reported		
Hydrologic:	Not Reported		
Topographic:	Not Reported		
Site type:	Ground-water other than Spring	Date construction:	Not Reported
Date inventoried:	Not Reported	Mean greenwich time offset:	PST
Local standard time flag:	Y		
Type of ground water site:	Multiple wells (a group of wells that are pumped through a single header)		
Aquifer Type:	Not Reported		
Aquifer:	Not Reported		
Well depth:	Not Reported	Hole depth:	Not Reported
Source of depth data:	Not Reported		
Project number:	WA32000		
Real time data flag:	Not Reported	Daily flow data begin date:	Not Reported
Daily flow data end date:	Not Reported	Daily flow data count:	Not Reported
Peak flow data begin date:	Not Reported	Peak flow data end date:	Not Reported
Peak flow data count:	Not Reported	Water quality data begin date:	Not Reported
Water quality data end date:	Not Reported	Water quality data count:	Not Reported
Ground water data begin date:	Not Reported	Ground water data end date:	Not Reported
Ground water data count:	Not Reported		

Ground-water levels, Number of Measurements: 0

F24
SW
1/2 - 1 Mile
Higher

FED USGS USGS3278370

Agency cd:	USGS	Site no:	473843122200401
Site name:	25N/04E-19A08 MW10		
Latitude:	473843	EDR Site id:	USGS3278370
Longitude:	1222004	Dec lat:	47.64509817
Dec lon:	-122.33568261	Coor meth:	M
Coor accr:	S	Latlong datum:	NAD27
Dec latlong datum:	NAD83	District:	53
State:	53	County:	033
Country:	US	Land net:	NE NE S19 T25N R04E W
Location map:	SEATTLE NORTH	Map scale:	24000
Altitude:	25.57		
Altitude method:	Level or other surveying method		
Altitude accuracy:	.01		
Altitude datum:	National Geodetic Vertical Datum of 1929		
Hydrologic:	Lake Washington. Washington. Area = 619 sq.mi.		
Topographic:	Lake, swamp or marsh		
Site type:	Ground-water other than Spring	Date construction:	19861029
Date inventoried:	19870304	Mean greenwich time offset:	PST
Local standard time flag:	Y		
Type of ground water site:	Single well, other than collector or Ranney type		
Aquifer Type:	Not Reported		
Aquifer:	Not Reported		
Well depth:	15.3	Hole depth:	20
Source of depth data:	owner		
Project number:	WA32000		
Real time data flag:	0	Daily flow data begin date:	0000-00-00
Daily flow data end date:	0000-00-00	Daily flow data count:	0
Peak flow data begin date:	0000-00-00	Peak flow data end date:	0000-00-00

GEOCHECK® - PHYSICAL SETTING SOURCE MAP FINDINGS

Peak flow data count: 0
Water quality data end date:1986-12-11
Ground water data begin date: 1986-10-30
Ground water data count: 3

Water quality data begin date: 1986-12-11
Water quality data count: 1
Ground water data end date: 1986-12-18

Ground-water levels, Number of Measurements: 3

Date	Feet below Surface	Feet to Sealevel
1986-12-18	10.50	
1986-10-30	10	
1986-11-25	9.36	

GEOCHECK® - PHYSICAL SETTING SOURCE MAP FINDINGS
RADON

AREA RADON INFORMATION

Federal EPA Radon Zone for KING County: 3

Note: Zone 1 indoor average level > 4 pCi/L.
: Zone 2 indoor average level >= 2 pCi/L and <= 4 pCi/L.
: Zone 3 indoor average level < 2 pCi/L.

Federal Area Radon Information for Zip Code: 98105

Number of sites tested: 2

Area	Average Activity	% <4 pCi/L	% 4-20 pCi/L	% >20 pCi/L
Living Area - 1st Floor	Not Reported	Not Reported	Not Reported	Not Reported
Living Area - 2nd Floor	Not Reported	Not Reported	Not Reported	Not Reported
Basement	0.700 pCi/L	100%	0%	0%

PHYSICAL SETTING SOURCE RECORDS SEARCHED

TOPOGRAPHIC INFORMATION

USGS 7.5' Digital Elevation Model (DEM)
Source: United States Geologic Survey
EDR acquired the USGS 7.5' Digital Elevation Model in 2002 and updated it in 2006. The 7.5 minute DEM corresponds to the USGS 1:24,000- and 1:25,000-scale topographic quadrangle maps. The DEM provides elevation data with consistent elevation units and projection.

Scanned Digital USGS 7.5' Topographic Map (DRG)
Source: United States Geologic Survey
A digital raster graphic (DRG) is a scanned image of a U.S. Geological Survey topographic map. The map images are made by scanning published paper maps on high-resolution scanners. The raster image is georeferenced and fit to the Universal Transverse Mercator (UTM) projection.

HYDROLOGIC INFORMATION

Flood Zone Data: This data, available in select counties across the country, was obtained by EDR in 2003 & 2009 from the Federal Emergency Management Agency (FEMA). Data depicts 100-year and 500-year flood zones as defined by FEMA.

NWI: National Wetlands Inventory. This data, available in select counties across the country, was obtained by EDR in 2002 and 2005 from the U.S. Fish and Wildlife Service.

HYDROGEOLOGIC INFORMATION

AQUIFLOW[R] Information System
Source: EDR proprietary database of groundwater flow information
EDR has developed the AQUIFLOW Information System (AIS) to provide data on the general direction of groundwater flow at specific points. EDR has reviewed reports submitted to regulatory authorities at select sites and has extracted the date of the report, hydrogeologically determined groundwater flow direction and depth to water table information.

GEOLOGIC INFORMATION

Geologic Age and Rock Stratigraphic Unit
Source: P.G. Schruben, R.E. Arndt and W.J. Bawiec, Geology of the Conterminous U.S. at 1:2,500,000 Scale - A digital representation of the 1974 P.B. King and H.M. Beikman Map, USGS Digital Data Series DDS - 11 (1994).

STATSGO: State Soil Geographic Database
Source: Department of Agriculture, Natural Resources Conservation Services
The U.S. Department of Agriculture's (USDA) Natural Resources Conservation Service (NRCS) leads the national Conservation Soil Survey (NCSS) and is responsible for collecting, storing, maintaining and distributing soil survey information for privately owned lands in the United States. A soil map in a soil survey is a representation of soil patterns in a landscape. Soil maps for STATSGO are compiled by generalizing more detailed (SSURGO) soil survey maps.

SSURGO: Soil Survey Geographic Database
Source: Department of Agriculture, Natural Resources Conservation Services (NRCS)
Telephone: 800-672-5559
SSURGO is the most detailed level of mapping done by the Natural Resources Conservation Services, mapping scales generally range from 1:12,000 to 1:63,360. Field mapping methods using national standards are used to construct the soil maps in the Soil Survey Geographic (SSURGO) database. SSURGO digitizing duplicates the original soil survey maps. This level of mapping is designed for use by landowners, townships and county natural resource planning and management.

PHYSICAL SETTING SOURCE RECORDS SEARCHED

LOCAL / REGIONAL WATER AGENCY RECORDS

FEDERAL WATER WELLS

PWS: Public Water Systems
Source: EPA/Office of Drinking Water
Telephone: 202-564-3750
Public Water System data from the Federal Reporting Data System. A PWS is any water system which provides water to at least 25 people for at least 60 days annually. PWSs provide water from wells, rivers and other sources.

PWS ENF: Public Water Systems Violation and Enforcement Data
Source: EPA/Office of Drinking Water
Telephone: 202-564-3750
Violation and Enforcement data for Public Water Systems from the Safe Drinking Water Information System (SDWIS) after August 1995. Prior to August 1995, the data came from the Federal Reporting Data System (FRDS).

USGS Water Wells: USGS National Water Inventory System (NWIS)
This database contains descriptive information on sites where the USGS collects or has collected data on surface water and/or groundwater. The groundwater data includes information on wells, springs, and other sources of groundwater.

STATE RECORDS

Water Wells
Source: Department of Health
Telephone: 360-236-3148
Group A and B well locations.

Water Well Listing
Source: Public Utility District
Telephone: 206-779-7656
A listing of water well locations in Kitsap County.

OTHER STATE DATABASE INFORMATION

Oil and Gas Well Listing
Source: Department of Natural Resources
Telephone: 360-902-1445
Locations that represent oil and gas test well sites in Washington State from 1890 to present.

RADON

Area Radon Information
Source: USGS
Telephone: 703-356-4020
The National Radon Database has been developed by the U.S. Environmental Protection Agency (USEPA) and is a compilation of the EPA/State Residential Radon Survey and the National Residential Radon Survey. The study covers the years 1986 - 1992. Where necessary data has been supplemented by information collected at private sources such as universities and research institutions.

EPA Radon Zones
Source: EPA
Telephone: 703-356-4020
Sections 307 & 309 of IRAA directed EPA to list and identify areas of U.S. with the potential for elevated indoor radon levels.

OTHER

Airport Landing Facilities: Private and public use landing facilities
Source: Federal Aviation Administration, 800-457-6656

Epicenters: World earthquake epicenters, Richter 5 or greater
Source: Department of Commerce, National Oceanic and Atmospheric Administration

PHYSICAL SETTING SOURCE RECORDS SEARCHED

STREET AND ADDRESS INFORMATION

© 2010 Tele Atlas North America, Inc. All rights reserved. This material is proprietary and the subject of copyright protection and other intellectual property rights owned by or licensed to Tele Atlas North America, Inc. The use of this material is subject to the terms of a license agreement. You will be held liable for any unauthorized copying or disclosure of this material.

SCL University Substation
711 NE Northlake Place
Seattle, WA 98105

Inquiry Number: 2934849.3
December 02, 2010

Certified Sanborn® Map Report

EDR® Environmental Data Resources Inc

440 Wheelers Farms Road
Milford, CT 06461
800.352.0050
www.edrnet.com

Certified Sanborn® Map Report

12/02/10

Site Name:
SCL University Substation
711 NE Northlake Place
Seattle, WA 98105

Client Name:
Shannon & Wilson, Inc.
400 North 34th Street
Seattle, WA 98103

EDR Inquiry # 2934849.3

Contact: David Randall

EDR® Environmental Data Resources Inc

The complete Sanborn Library collection has been searched by EDR, and fire insurance maps covering the target property location provided by Shannon & Wilson, Inc. were identified for the years listed below. The certified Sanborn Library search results in this report can be authenticated by visiting www.edrnet.com/sanborn and entering the certification number. Only Environmental Data Resources Inc. (EDR) is authorized to grant rights for commercial reproduction of maps by Sanborn Library LLC, the copyright holder for the collection.

Certified Sanborn Results:

Site Name: SCL University Substation
Address: 711 NE Northlake Place
City, State, Zip: Seattle, WA 98105
Cross Street:
P.O. # 21-1-12305-035
Project: SCL University Phase I
Certification # DB40-4301-98A7

Maps Provided:

1968
1950
1919
1905

Sanborn® Library search results
Certification # DB40-4301-98A7

The Sanborn Library includes more than 1.2 million Sanborn fire insurance maps, which track historical property usage in approximately 12,000 American cities and towns. Collections searched:

- ✔ Library of Congress
- ✔ University Publications of America
- ✔ EDR Private Collection

The Sanborn Library LLC Since 1866™

Limited Permission To Make Copies

Shannon & Wilson, Inc. (the client) is permitted to make up to THREE photocopies of this Sanborn Map transmittal and each fire insurance map accompanying this report solely for the limited use of its customer. No one other than the client is authorized to make copies. Upon request made directly to an EDR Account Executive, the client may be permitted to make a limited number of additional photocopies. This permission is conditioned upon compliance by the client, its customer and their agents with EDR's copyright policy; a copy of which is available upon request.

Disclaimer - Copyright and Trademark notice

This Report contains certain information obtained from a variety of public and other sources reasonably available to Environmental Data Resources, Inc. It cannot be concluded from this Report that coverage information for the target and surrounding properties does not exist from other sources. NO WARRANTY EXPRESSED OR IMPLIED, IS MADE WHATSOEVER IN CONNECTION WITH THIS REPORT. ENVIRONMENTAL DATA RESOURCES, INC. SPECIFICALLY DISCLAIMS THE MAKING OF ANY SUCH WARRANTIES, INCLUDING WITHOUT LIMITATION, MERCHANTABILITY OR FITNESS FOR A PARTICULAR USE OR PURPOSE. ALL RISK IS ASSUMED BY THE USER. IN NO EVENT SHALL ENVIRONMENTAL DATA RESOURCES, INC. BE LIABLE TO ANYONE, WHETHER ARISING OUT OF ERRORS OR OMISSIONS, NEGLIGENCE, ACCIDENT OR ANY OTHER CAUSE, FOR ANY LOSS OF DAMAGE, INCLUDING, WITHOUT LIMITATION, SPECIAL, INCIDENTAL CONSEQUENTIAL, OR EXEMPLARY DAMAGES. ANY LIABILITY ON THE PART OF ENVIRONMENTAL DATA RESOURCES, INC. IS STRICTLY LIMITED TO A REFUND OF THE AMOUNT PAID FOR THIS REPORT. Purchaser accepts this Report "AS IS". Any analyses, estimates, ratings, environmental risk levels or risk codes provided in this Report are provided for illustrative purposes only, and are not intended to provide, nor should they be interpreted as providing any facts regarding, or prediction or forecast of, any environmental risk for any property. Only a Phase I Environmental Site Assessment performed by an environmental professional can provide information regarding the environmental risk for any property. Additionally, the information provided in this Report is not to be construed as legal advice.

Copyright 2010 by Environmental Data Resources, Inc. All rights reserved. Reproduction in any media or format, in whole or in part, of any report or map of Environmental Data Resources, Inc., or its affiliates, is prohibited without prior written permission.

EDR and its logos (including Sanborn and Sanborn Map) are trademarks of Environmental Data Resources, Inc. or its affiliates. All other trademarks used herein are the property of their respective owners.

Sanborn Sheet Thumbnails

This Certified Sanborn Map Report is based upon the following Sanborn Fire Insurance map sheets.

1968 Source Sheets

Volume 6, Sheet 684

1950 Source Sheets

Volume 6, Sheet 684

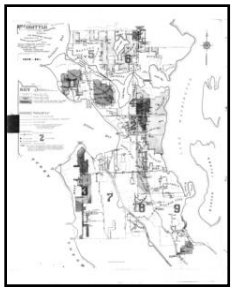

Volume 1, Sheet xxxx

1919 Source Sheets

Volume 6, Sheet 684

1905 Source Sheets

Volume 4, Sheet 452

1968 Certified Sanborn Map

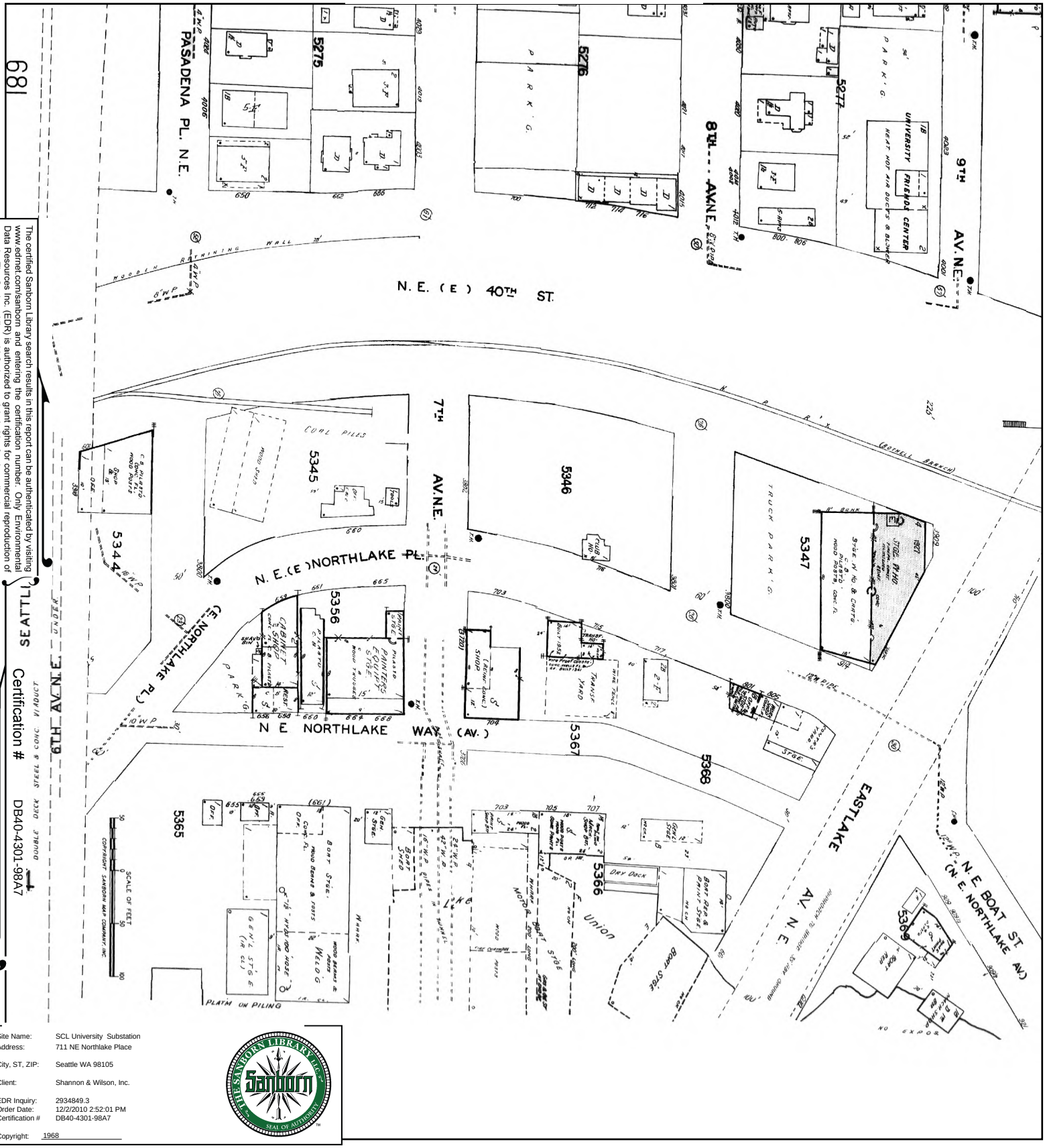

The certified Sanborn Library search results in this report can be authenticated by visiting www.edrnet.com/sanborn and entering the certification number. Only Environmental Data Resources Inc. (EDR) is authorized to grant rights for commercial reproduction of maps by The Sanborn Library LLC, the copyright holder for the collection.

Certification # DB40-4301-98A7

Site Name:	SCL University Substation
Address:	711 NE Northlake Place
City, ST, ZIP:	Seattle WA 98105
Client:	Shannon & Wilson, Inc.
EDR Inquiry:	2934849.3
Order Date:	12/2/2010 2:52:01 PM
Certification #	DB40-4301-98A7
Copyright:	1968

This Certified Sanborn Map combines the following sheets.
Outlined areas indicate map sheets within the collection.

0 Feet 150 300 600

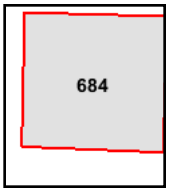

Volume 6, Sheet 684

N

1950 Certified Sanborn Map

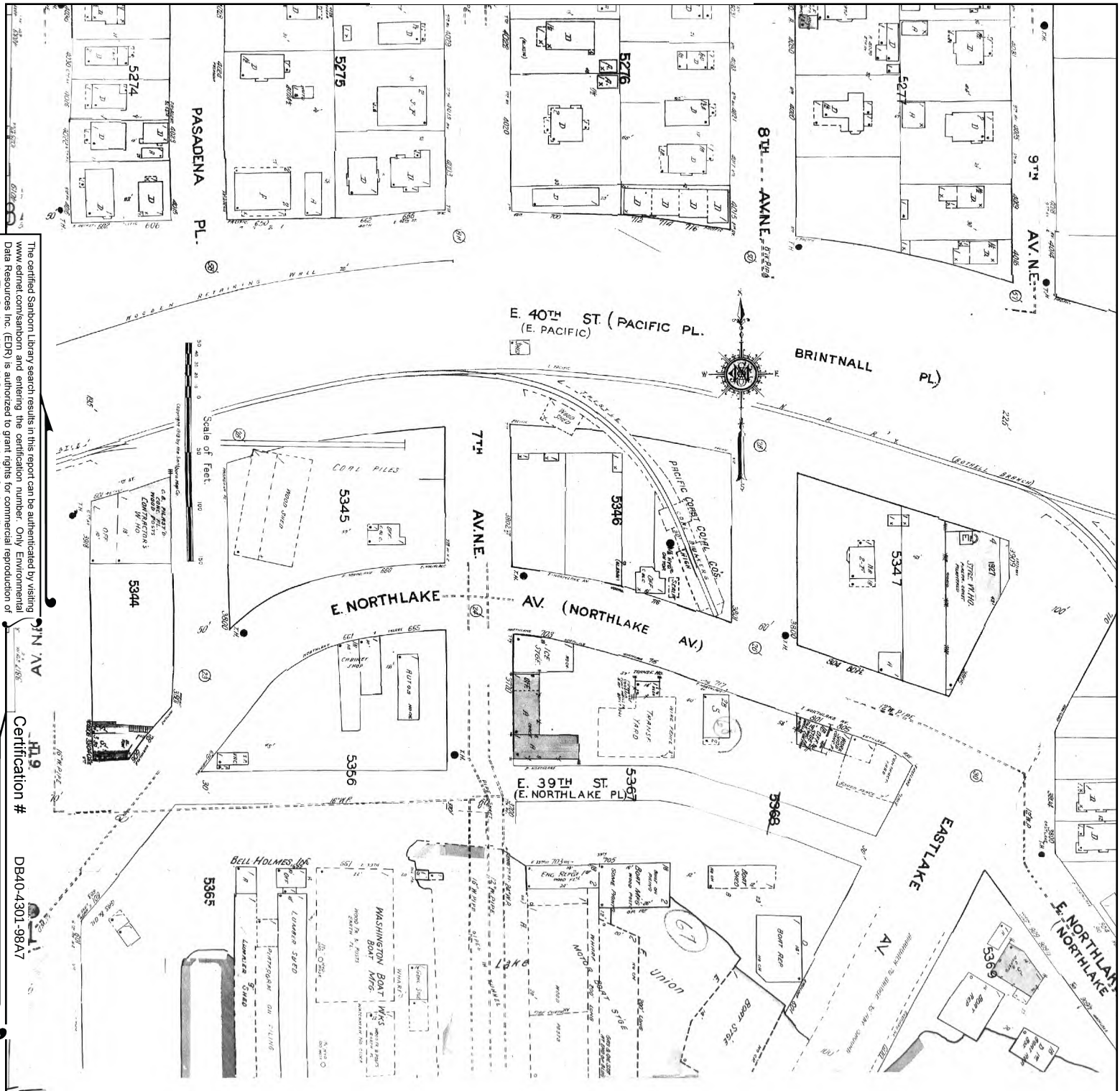

The certified Sanborn Library search results in this report can be authenticated by visiting www.edrnet.com/sanborn and entering the certification number. Only Environmental Data Resources Inc. (EDR) is authorized to grant rights for commercial reproduction of maps by The Sanborn Library LLC, the copyright holder for the collection.

Certification # DB40-4301-98A7

Site Name:	SCL University Substation
Address:	711 NE Northlake Place
City, ST, ZIP:	Seattle WA 98105
Client:	Shannon & Wilson, Inc.
EDR Inquiry:	2934849.3
Order Date:	12/2/2010 2:52:01 PM
Certification #	DB40-4301-98A7
Copyright:	1950

This Certified Sanborn Map combines the following sheets.
Outlined areas indicate map sheets within the collection.

0 Feet 150 300 600



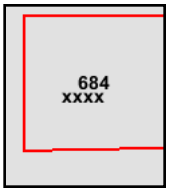

Volume 6, Sheet 684
Volume 1, Sheet xxxx

N

1919 Certified Sanborn Map

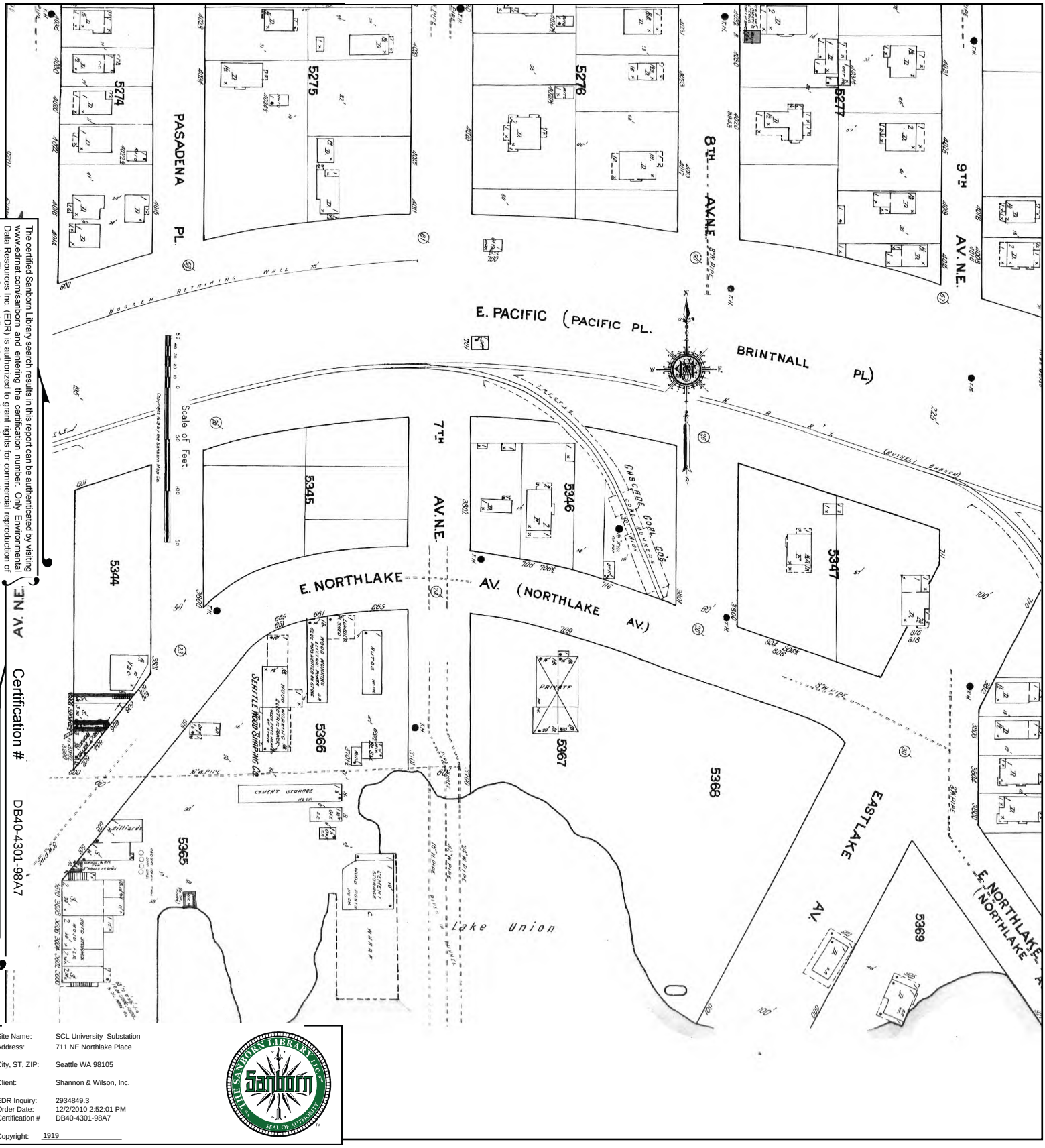

The certified Sanborn Library search results in this report can be authenticated by visiting www.edrnet.com/sanborn and entering the certification number. Only Environmental Data Resources Inc. (EDR) is authorized to grant rights for commercial reproduction of maps by The Sanborn Library LLC, the copyright holder for the collection.

Certification # DB40-4301-98A7

Site Name:	SCL University Substation
Address:	711 NE Northlake Place
City, ST, ZIP:	Seattle WA 98105
Client:	Shannon & Wilson, Inc.
EDR Inquiry:	2934849.3
Order Date:	12/2/2010 2:52:01 PM
Certification #	DB40-4301-98A7
Copyright:	1919

This Certified Sanborn Map combines the following sheets.
Outlined areas indicate map sheets within the collection.

0 Feet 150 300 600

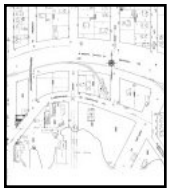

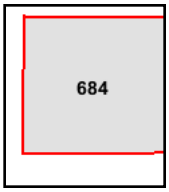

Volume 6, Sheet 684

N

1905 Certified Sanborn Map

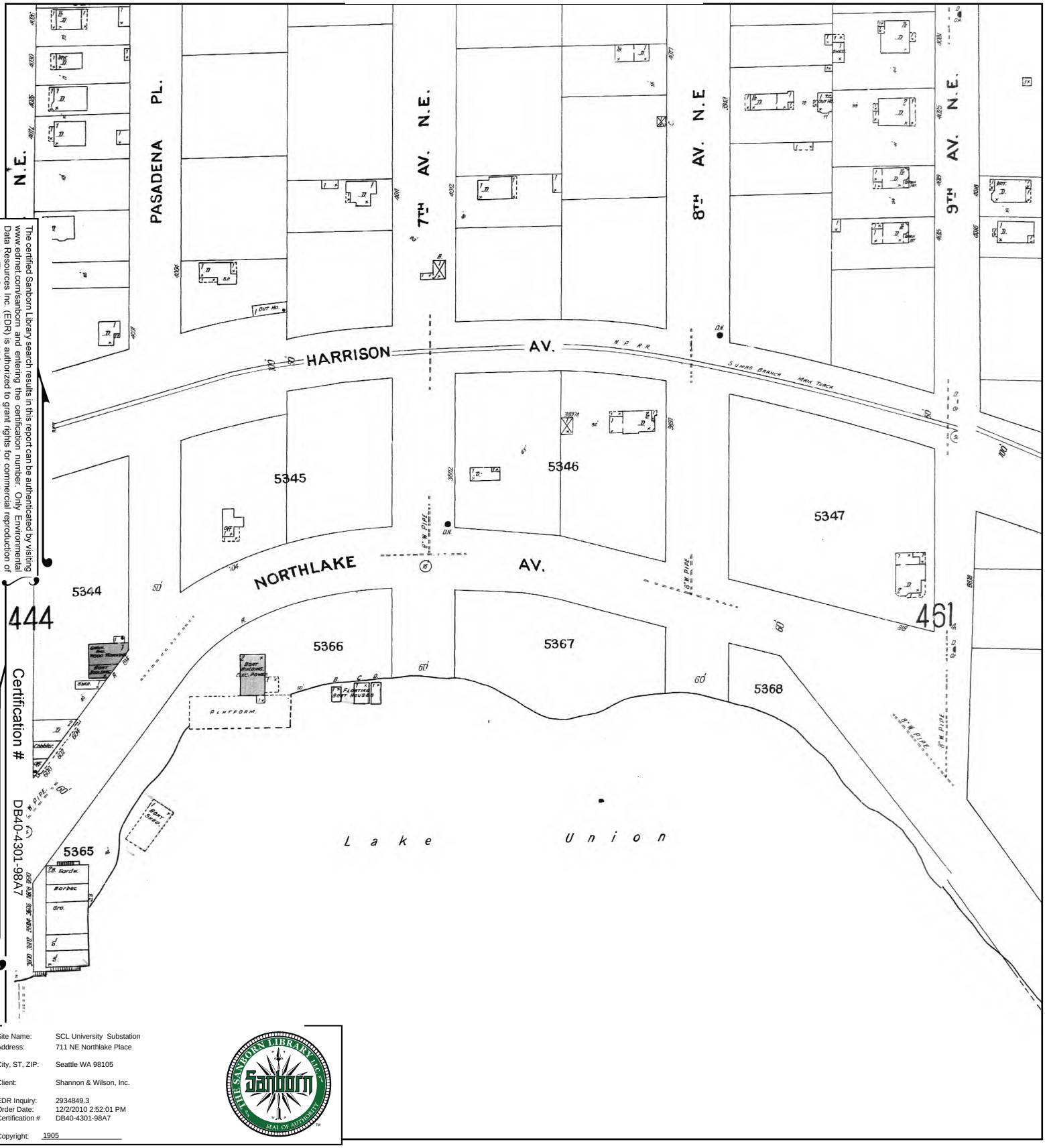

The certified Sanborn Library search results in this report can be authenticated by visiting www.edrnet.com/sanborn and entering the certification number. Only Environmental Data Resources Inc. (EDR) is authorized to grant rights for commercial reproduction of maps by The Sanborn Library LLC, the copyright holder for the collection.

Certification # DB40-4301-98A7

Site Name:	SCL University Substation
Address:	711 NE Northlake Place
City, ST, ZIP:	Seattle WA 98105
Client:	Shannon & Wilson, Inc.
EDR Inquiry:	2934849.3
Order Date:	12/2/2010 2:52:01 PM
Certification #	DB40-4301-98A7
Copyright:	1905

This Certified Sanborn Map combines the following sheets.
Outlined areas indicate map sheets within the collection.

0 Feet 150 300 600

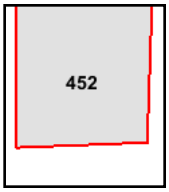

Volume 4, Sheet 452

N

SCL University Substation
711 NE Northlake Place
Seattle, WA 98105

Inquiry Number: 2934849.4
December 03, 2010

The EDR Aerial Photo Decade Package

EDR® Environmental Data Resources Inc

440 Wheelers Farms Road
Milford, CT 06461
800.352.0050
www.edrnet.com

EDR Aerial Photo Decade Package

Environmental Data Resources, Inc. (EDR) Aerial Photo Decade Package is a screening tool designed to assist environmental professionals in evaluating potential liability on a target property resulting from past activities. EDR's professional researchers provide digitally reproduced historical aerial photographs, and when available, provide one photo per decade.

When delivered electronically by EDR, the aerial photo images included with this report are for ONE TIME USE ONLY. Further reproduction of these aerial photo images is prohibited without permission from EDR. For more information contact your EDR Account Executive.

Thank you for your business.
Please contact EDR at 1-800-352-0050
with any questions or comments.

Disclaimer - Copyright and Trademark Notice

This Report contains certain information obtained from a variety of public and other sources reasonably available to Environmental Data Resources, Inc. It cannot be concluded from this Report that coverage information for the target and surrounding properties does not exist from other sources. **NO WARRANTY EXPRESSED OR IMPLIED, IS MADE WHATSOEVER IN CONNECTION WITH THIS REPORT. ENVIRONMENTAL DATA RESOURCES, INC. SPECIFICALLY DISCLAIMS THE MAKING OF ANY SUCH WARRANTIES, INCLUDING WITHOUT LIMITATION, MERCHANTABILITY OR FITNESS FOR A PARTICULAR USE OR PURPOSE. ALL RISK IS ASSUMED BY THE USER. IN NO EVENT SHALL ENVIRONMENTAL DATA RESOURCES, INC. BE LIABLE TO ANYONE, WHETHER ARISING OUT OF ERRORS OR OMISSIONS, NEGLIGENCE, ACCIDENT OR ANY OTHER CAUSE, FOR ANY LOSS OF DAMAGE, INCLUDING, WITHOUT LIMITATION, SPECIAL, INCIDENTAL, CONSEQUENTIAL, OR EXEMPLARY DAMAGES. ANY LIABILITY ON THE PART OF ENVIRONMENTAL DATA RESOURCES, INC. IS STRICTLY LIMITED TO A REFUND OF THE AMOUNT PAID FOR THIS REPORT.** Purchaser accepts this Report AS IS. Any analyses, estimates, ratings, environmental risk levels or risk codes provided in this Report are provided for illustrative purposes only, and are not intended to provide, nor should they be interpreted as providing any facts regarding, or prediction or forecast of, any environmental risk for any property. Only a Phase I Environmental Site Assessment performed by an environmental professional can provide information regarding the environmental risk for any property. Additionally, the information provided in this Report is not to be construed as legal advice.

Copyright 2010 by Environmental Data Resources, Inc. All rights reserved. Reproduction in any media or format, in whole or in part, of any report or map of Environmental Data Resources, Inc., or its affiliates, is prohibited without prior written permission.

EDR and its logos (including Sanborn and Sanborn Map) are trademarks of Environmental Data Resources, Inc. or its affiliates. All other trademarks used herein are the property of their respective owners.

Date EDR Searched Historical Sources:

Aerial Photography December 03, 2010

Target Property:

711 NE Northlake Place

Seattle, WA 98105

Year	***Scale***	***Details***	***Source***
1965	Aerial Photograph. Scale: 1"=750'	Panel #: 47122-F3, Seattle North, WA;/Flight Date: June 30, 1965	EDR
1968	Aerial Photograph. Scale: 1"=1000'	Panel #: 47122-F3, Seattle North, WA;/Flight Date: September 04, 1968	EDR
1977	Aerial Photograph. Scale: 1"=500'	Panel #: 47122-F3, Seattle North, WA;/Flight Date: September 05, 1977	EDR
1980	Aerial Photograph. Scale: 1"=1000'	Panel #: 47122-F3, Seattle North, WA;/Flight Date: July 29, 1980	EDR
1985	Aerial Photograph. Scale: 1"=750'	Panel #: 47122-F3, Seattle North, WA;/Flight Date: May 21, 1985	EDR
1990	Aerial Photograph. Scale: 1"=750'	Panel #: 47122-F3, Seattle North, WA;/Flight Date: July 10, 1990	EDR
2006	Aerial Photograph. Scale: 1"=604'	Panel #: 47122-F3, Seattle North, WA;/Flight Date: January 01, 2006	EDR

INQUIRY #: 2934849.4
YEAR: 1965
= 750'
N
EDR Environmental Data Resources Inc

INQUIRY #: 2934849.4
YEAR: 1968
= 1000'
N

INQUIRY #: 2934849.4
YEAR: 1977
= 500'
N
EDR Environmental Data Resources Inc

INQUIRY #: 2934849.4
YEAR: 1980
= 1000'
N

INQUIRY #: 2934849.4
YEAR: 1985
= 750'
N
EDR Environmental Data Resources Inc

INQUIRY #: 2934849.4
YEAR: 1990
= 750'
N

INQUIRY #: 2934849.4
YEAR: 2006
= 604'
N

APPENDIX C

ANALYTICAL LABORATORY REPORTS

OnSite Environmental Inc.
14648 NE 95th Street, Redmond, WA 98052 • (425) 883-3881

January 26, 2011

Agnes Tirao
Shannon & Wilson, Inc.
400 N 34th Street, Suite 100
Seattle, WA 98103

Re: Analytical Data for Project 21-1-12305-035
Laboratory Reference No. 1101-102

Dear Agnes:

Enclosed are the analytical results and associated quality control data for samples submitted on January 13, 2011.

The standard policy of OnSite Environmental Inc. is to store your samples for 30 days from the date of receipt. If you require longer storage, please contact the laboratory.

We appreciate the opportunity to be of service to you on this project. If you have any questions concerning the data, or need additional information, please feel free to call me.

Sincerely,

David Baumeister
Project Manager

Enclosures

This report pertains to the samples analyzed in accordance with the chain of custody,
and is intended only for the use of the individual or company to whom it is addressed.

Date of Report: January 26, 2011
Samples Submitted: January 13, 2011
Laboratory Reference: 1101-102
Project: 21-1-12305-035

Case Narrative

Samples were collected on January 12, 2011 and received by the laboratory on January 13, 2011. They were maintained at the laboratory at a temperature of 2°C to 6°C.

General QA/QC issues associated with the analytical data enclosed in this laboratory report will be indicated with a reference to a comment or explanation on the Data Qualifier page. More complex and involved QA/QC issues will be discussed in detail below.

Organochlorine Pesticides by EPA 8081A Analysis

Sample 01-118-01 was used for the MS/MSD pair. The relative percent difference (RPD) value for gamma BHC (12%) was slightly greater than the control limit of 10%. Because all other QC parameters were within quality control limits, no further action was performed.

Any other QA/QC issues associated with this extraction and analysis will be indicated with a footnote reference and discussed in detail on the Data Qualifier page.

This report pertains to the samples analyzed in accordance with the chain of custody,
and is intended only for the use of the individual or company to whom it is addressed.

Date of Report: January 26, 2011
Samples Submitted: January 13, 2011
Laboratory Reference: 1101-102
Project: 21-1-12305-035

NWTPH-Dx
(with acid/silica gel clean-up)

Matrix: Soil
Units: mg/Kg (ppm)

Analyte	Result	PQL	Method	Date Prepared	Date Analyzed	Flags
Client ID:	**SOIL-1**					
Laboratory ID:	01-102-01					
Diesel Range Organics	**85**	35	NWTPH-Dx	1-14-11	1-14-11	
Lube Oil	**90**	69	NWTPH-Dx	1-14-11	1-14-11	
Surrogate:	*Percent Recovery*	*Control Limits*				
o-Terphenyl	*102*	*50-150*				
Client ID:	**SOIL-2**					
Laboratory ID:	01-102-02					
Diesel Range Organics	**ND**	27	NWTPH-Dx	1-14-11	1-14-11	
Lube Oil Range Organics	**ND**	55	NWTPH-Dx	1-14-11	1-14-11	
Surrogate:	*Percent Recovery*	*Control Limits*				
o-Terphenyl	*119*	*50-150*				
Client ID:	**SOIL-3**					
Laboratory ID:	01-102-03					
Diesel Range Organics	**240**	28	NWTPH-Dx	1-14-11	1-14-11	
Lube Oil	**130**	56	NWTPH-Dx	1-14-11	1-14-11	
Surrogate:	*Percent Recovery*	*Control Limits*				
o-Terphenyl	*124*	*50-150*				
Client ID:	**SOIL-4**					
Laboratory ID:	01-102-04					
Diesel Range Organics	**51**	31	NWTPH-Dx	1-14-11	1-14-11	
Lube Oil	**150**	62	NWTPH-Dx	1-14-11	1-14-11	
Surrogate:	*Percent Recovery*	*Control Limits*				
o-Terphenyl	*108*	*50-150*				
Client ID:	**SOIL-5**					
Laboratory ID:	01-102-05					
Diesel Range Organics	**48**	30	NWTPH-Dx	1-14-11	1-14-11	
Lube Oil	**150**	60	NWTPH-Dx	1-14-11	1-14-11	
Surrogate:	*Percent Recovery*	*Control Limits*				
o-Terphenyl	*108*	*50-150*				
Client ID:	**SOIL-6**					
Laboratory ID:	01-102-06					
Diesel Range Organics	**31**	28	NWTPH-Dx	1-14-11	1-14-11	
Lube Oil	**220**	56	NWTPH-Dx	1-14-11	1-14-11	
Surrogate:	*Percent Recovery*	*Control Limits*				
o-Terphenyl	*124*	*50-150*				

This report pertains to the samples analyzed in accordance with the chain of custody,
and is intended only for the use of the individual or company to whom it is addressed.

Date of Report: January 26, 2011
Samples Submitted: January 13, 2011
Laboratory Reference: 1101-102
Project: 21-1-12305-035

NWTPH-Dx
QUALITY CONTROL
(with acid/silica gel clean-up)

Matrix: Soil
Units: mg/Kg (ppm)

Analyte	Result	PQL	Method	Date Prepared	Date Analyzed	Flags
METHOD BLANK						
Laboratory ID:	MB0114S1					
Diesel Range Organics	**ND**	25	NWTPH-Dx	1-14-11	1-14-11	
Lube Oil Range Organics	**ND**	50	NWTPH-Dx	1-14-11	1-14-11	
Surrogate:	*Percent Recovery*	*Control Limits*				
o-Terphenyl	*114*	*50-150*				

Analyte	Result		Percent Recovery		Recovery Limits	RPD	RPD Limit	Flags
DUPLICATE								
Laboratory ID:	01-102-03							
	ORIG	DUP						
Diesel Range Organics	**210**	**194**				8	NA	
Lube Oil	**117**	**75.7**				43	NA	
Surrogate:								
o-Terphenyl			*124*	*122*	*50-150*			

This report pertains to the samples analyzed in accordance with the chain of custody,
and is intended only for the use of the individual or company to whom it is addressed.

Date of Report: January 26, 2011
Samples Submitted: January 13, 2011
Laboratory Reference: 1101-102
Project: 21-1-12305-035

PCBs by EPA 8082

Matrix: Soil
Units: mg/Kg (ppm)

Analyte	Result	PQL	Method	Date Prepared	Date Analyzed	Flags
Client ID:	**SOIL-1**					
Laboratory ID:	01-102-01					
PCB-aroclor 1016	**ND**	0.069	EPA 8082	1-17-11	1-18-11	
PCB-aroclor 1221	**ND**	0.069	EPA 8082	1-17-11	1-18-11	
PCB-aroclor 1232	**ND**	0.069	EPA 8082	1-17-11	1-18-11	
PCB-aroclor 1242	**ND**	0.069	EPA 8082	1-17-11	1-18-11	
PCB-aroclor 1248	**ND**	0.069	EPA 8082	1-17-11	1-18-11	
PCB-aroclor 1254	**0.090**	0.069	EPA 8082	1-17-11	1-18-11	
PCB-aroclor 1260	**0.069**	0.069	EPA 8082	1-17-11	1-18-11	
Surrogate:	*Percent Recovery*	*Control Limits*				
DCB	*84*	*46-122*				
Client ID:	**SOIL-2**					
Laboratory ID:	01-102-02					
PCB-aroclor 1016	**ND**	0.055	EPA 8082	1-17-11	1-18-11	
PCB-aroclor 1221	**ND**	0.055	EPA 8082	1-17-11	1-18-11	
PCB-aroclor 1232	**ND**	0.055	EPA 8082	1-17-11	1-18-11	
PCB-aroclor 1242	**ND**	0.055	EPA 8082	1-17-11	1-18-11	
PCB-aroclor 1248	**ND**	0.055	EPA 8082	1-17-11	1-18-11	
PCB-aroclor 1254	**ND**	0.055	EPA 8082	1-17-11	1-18-11	
PCB-aroclor 1260	**ND**	0.055	EPA 8082	1-17-11	1-18-11	
Surrogate:	*Percent Recovery*	*Control Limits*				
DCB	*82*	*46-122*				
Client ID:	**SOIL-3**					
Laboratory ID:	01-102-03					
PCB-aroclor 1016	**ND**	0.056	EPA 8082	1-17-11	1-18-11	
PCB-aroclor 1221	**ND**	0.056	EPA 8082	1-17-11	1-18-11	
PCB-aroclor 1232	**ND**	0.056	EPA 8082	1-17-11	1-18-11	
PCB-aroclor 1242	**ND**	0.056	EPA 8082	1-17-11	1-18-11	
PCB-aroclor 1248	**ND**	0.056	EPA 8082	1-17-11	1-18-11	
PCB-aroclor 1254	**ND**	0.056	EPA 8082	1-17-11	1-18-11	
PCB-aroclor 1260	**ND**	0.056	EPA 8082	1-17-11	1-18-11	
Surrogate:	*Percent Recovery*	*Control Limits*				
DCB	*83*	*46-122*				

This report pertains to the samples analyzed in accordance with the chain of custody,
and is intended only for the use of the individual or company to whom it is addressed.

Date of Report: January 26, 2011
Samples Submitted: January 13, 2011
Laboratory Reference: 1101-102
Project: 21-1-12305-035

PCBs by EPA 8082

Matrix: Soil
Units: mg/Kg (ppm)

Analyte	Result	PQL	Method	Date Prepared	Date Analyzed	Flags
Client ID:	**SOIL-4**					
Laboratory ID:	01-102-04					
PCB-aroclor 1016	**ND**	0.062	EPA 8082	1-17-11	1-18-11	
PCB-aroclor 1221	**ND**	0.062	EPA 8082	1-17-11	1-18-11	
PCB-aroclor 1232	**ND**	0.062	EPA 8082	1-17-11	1-18-11	
PCB-aroclor 1242	**ND**	0.062	EPA 8082	1-17-11	1-18-11	
PCB-aroclor 1248	**ND**	0.062	EPA 8082	1-17-11	1-18-11	
PCB-aroclor 1254	**ND**	0.062	EPA 8082	1-17-11	1-18-11	
PCB-aroclor 1260	**ND**	0.062	EPA 8082	1-17-11	1-18-11	
Surrogate:	*Percent Recovery*	*Control Limits*				
DCB	*104*	*46-122*				
Client ID:	**SOIL-5**					
Laboratory ID:	01-102-05					
PCB-aroclor 1016	**ND**	0.060	EPA 8082	1-17-11	1-18-11	
PCB-aroclor 1221	**ND**	0.060	EPA 8082	1-17-11	1-18-11	
PCB-aroclor 1232	**ND**	0.060	EPA 8082	1-17-11	1-18-11	
PCB-aroclor 1242	**ND**	0.060	EPA 8082	1-17-11	1-18-11	
PCB-aroclor 1248	**ND**	0.060	EPA 8082	1-17-11	1-18-11	
PCB-aroclor 1254	**ND**	0.060	EPA 8082	1-17-11	1-18-11	
PCB-aroclor 1260	**ND**	0.060	EPA 8082	1-17-11	1-18-11	
Surrogate:	*Percent Recovery*	*Control Limits*				
DCB	*92*	*46-122*				
Client ID:	**SOIL-6**					
Laboratory ID:	01-102-06					
PCB-aroclor 1016	**ND**	0.056	EPA 8082	1-17-11	1-18-11	
PCB-aroclor 1221	**ND**	0.056	EPA 8082	1-17-11	1-18-11	
PCB-aroclor 1232	**ND**	0.056	EPA 8082	1-17-11	1-18-11	
PCB-aroclor 1242	**ND**	0.056	EPA 8082	1-17-11	1-18-11	
PCB-aroclor 1248	**ND**	0.056	EPA 8082	1-17-11	1-18-11	
PCB-aroclor 1254	**ND**	0.056	EPA 8082	1-17-11	1-18-11	
PCB-aroclor 1260	**ND**	0.056	EPA 8082	1-17-11	1-18-11	
Surrogate:	*Percent Recovery*	*Control Limits*				
DCB	*88*	*46-122*				

This report pertains to the samples analyzed in accordance with the chain of custody,
and is intended only for the use of the individual or company to whom it is addressed.

Date of Report: January 26, 2011
Samples Submitted: January 13, 2011
Laboratory Reference: 1101-102
Project: 21-1-12305-035

PCBs by EPA 8082
QUALITY CONTROL

Matrix: Soil
Units: mg/Kg (ppm)

Analyte	Result	PQL	Method	Date Prepared	Date Analyzed	Flags
METHOD BLANK						
Laboratory ID:	MB0117S1					
PCB-aroclor 1016	**ND**	0.050	EPA 8082	1-17-11	1-18-11	
PCB-aroclor 1221	**ND**	0.050	EPA 8082	1-17-11	1-18-11	
PCB-aroclor 1232	**ND**	0.050	EPA 8082	1-17-11	1-18-11	
PCB-aroclor 1242	**ND**	0.050	EPA 8082	1-17-11	1-18-11	
PCB-aroclor 1248	**ND**	0.050	EPA 8082	1-17-11	1-18-11	
PCB-aroclor 1254	**ND**	0.050	EPA 8082	1-17-11	1-18-11	
PCB-aroclor 1260	**ND**	0.050	EPA 8082	1-17-11	1-18-11	
Surrogate:	*Percent Recovery*	*Control Limits*				
DCB	*83*	*46-122*				

Analyte	Result		Spike Level		Source Result	Percent Recovery		Recovery Limits	RPD	RPD Limit	Flags
MATRIX SPIKES											
Laboratory ID:	01-068-02										
	MS	MSD	MS	MSD		MS	MSD				
PCB-aroclor 1260	**0.350**	**0.373**	0.500	0.500	ND	**70**	**75**	36-121	6	15	
Surrogate:											
DCB						*67*	*71*	*46-122*			

This report pertains to the samples analyzed in accordance with the chain of custody,
and is intended only for the use of the individual or company to whom it is addressed.

Date of Report: January 26, 2011
Samples Submitted: January 13, 2011
Laboratory Reference: 1101-102
Project: 21-1-12305-035

PCBs by EPA 8082

Matrix: Concrete
Units: mg/Kg (ppm)

Analyte	Result	PQL	Method	Date Prepared	Date Analyzed	Flags
Client ID:	**CONC-1**					
Laboratory ID:	01-102-07					
PCB-aroclor 1016	**ND**	0.50	EPA 8082	1-18-11	1-19-11	
PCB-aroclor 1221	**ND**	0.50	EPA 8082	1-18-11	1-19-11	
PCB-aroclor 1232	**ND**	0.50	EPA 8082	1-18-11	1-19-11	
PCB-aroclor 1242	**ND**	0.50	EPA 8082	1-18-11	1-19-11	
PCB-aroclor 1248	**ND**	0.50	EPA 8082	1-18-11	1-19-11	
PCB-aroclor 1254	**ND**	0.50	EPA 8082	1-18-11	1-19-11	
PCB-aroclor 1260	**ND**	0.50	EPA 8082	1-18-11	1-19-11	
Surrogate:	*Percent Recovery*	*Control Limits*				
DCB	*103*	*46-122*				
Client ID:	**CONC-2**					
Laboratory ID:	01-102-08					
PCB-aroclor 1016	**ND**	0.50	EPA 8082	1-18-11	1-19-11	
PCB-aroclor 1221	**ND**	0.50	EPA 8082	1-18-11	1-19-11	
PCB-aroclor 1232	**ND**	0.50	EPA 8082	1-18-11	1-19-11	
PCB-aroclor 1242	**ND**	0.50	EPA 8082	1-18-11	1-19-11	
PCB-aroclor 1248	**ND**	0.50	EPA 8082	1-18-11	1-19-11	
PCB-aroclor 1254	**ND**	0.50	EPA 8082	1-18-11	1-19-11	
PCB-aroclor 1260	**ND**	0.50	EPA 8082	1-18-11	1-19-11	
Surrogate:	*Percent Recovery*	*Control Limits*				
DCB	*123*	*46-122*				
Client ID:	**CONC-3**					
Laboratory ID:	01-102-09					
PCB-aroclor 1016	**ND**	0.50	EPA 8082	1-18-11	1-19-11	
PCB-aroclor 1221	**ND**	0.50	EPA 8082	1-18-11	1-19-11	
PCB-aroclor 1232	**ND**	0.50	EPA 8082	1-18-11	1-19-11	
PCB-aroclor 1242	**ND**	0.50	EPA 8082	1-18-11	1-19-11	
PCB-aroclor 1248	**ND**	0.50	EPA 8082	1-18-11	1-19-11	
PCB-aroclor 1254	**ND**	0.50	EPA 8082	1-18-11	1-19-11	
PCB-aroclor 1260	**ND**	0.50	EPA 8082	1-18-11	1-19-11	
Surrogate:	*Percent Recovery*	*Control Limits*				
DCB	*95*	*46-122*				

This report pertains to the samples analyzed in accordance with the chain of custody,
and is intended only for the use of the individual or company to whom it is addressed.

Date of Report: January 26, 2011
Samples Submitted: January 13, 2011
Laboratory Reference: 1101-102
Project: 21-1-12305-035

PCBs by EPA 8082

Matrix: Concrete
Units: mg/Kg (ppm)

Analyte	Result	PQL	Method	Date Prepared	Date Analyzed	Flags
Client ID:	**CONC-4**					
Laboratory ID:	01-102-10					
PCB-aroclor 1016	**ND**	0.50	EPA 8082	1-18-11	1-20-11	
PCB-aroclor 1221	**ND**	0.50	EPA 8082	1-18-11	1-20-11	
PCB-aroclor 1232	**ND**	0.50	EPA 8082	1-18-11	1-20-11	
PCB-aroclor 1242	**ND**	0.50	EPA 8082	1-18-11	1-20-11	
PCB-aroclor 1248	**ND**	0.50	EPA 8082	1-18-11	1-20-11	
PCB-aroclor 1254	**ND**	0.50	EPA 8082	1-18-11	1-20-11	
PCB-aroclor 1260	**ND**	0.50	EPA 8082	1-18-11	1-20-11	
Surrogate:	*Percent Recovery*	*Control Limits*				
DCB	*106*	*46-122*				
Client ID:	**CONC-5**					
Laboratory ID:	01-102-11					
PCB-aroclor 1016	**ND**	0.50	EPA 8082	1-18-11	1-20-11	
PCB-aroclor 1221	**ND**	0.50	EPA 8082	1-18-11	1-20-11	
PCB-aroclor 1232	**ND**	0.50	EPA 8082	1-18-11	1-20-11	
PCB-aroclor 1242	**ND**	0.50	EPA 8082	1-18-11	1-20-11	
PCB-aroclor 1248	**ND**	0.50	EPA 8082	1-18-11	1-20-11	
PCB-aroclor 1254	**ND**	0.50	EPA 8082	1-18-11	1-20-11	
PCB-aroclor 1260	**ND**	0.50	EPA 8082	1-18-11	1-20-11	
Surrogate:	*Percent Recovery*	*Control Limits*				
DCB	*106*	*46-122*				
Client ID:	**CONC-6**					
Laboratory ID:	01-102-12					
PCB-aroclor 1016	**ND**	0.50	EPA 8082	1-18-11	1-20-11	
PCB-aroclor 1221	**ND**	0.50	EPA 8082	1-18-11	1-20-11	
PCB-aroclor 1232	**ND**	0.50	EPA 8082	1-18-11	1-20-11	
PCB-aroclor 1242	**ND**	0.50	EPA 8082	1-18-11	1-20-11	
PCB-aroclor 1248	**ND**	0.50	EPA 8082	1-18-11	1-20-11	
PCB-aroclor 1254	**ND**	0.50	EPA 8082	1-18-11	1-20-11	
PCB-aroclor 1260	**ND**	0.50	EPA 8082	1-18-11	1-20-11	
Surrogate:	*Percent Recovery*	*Control Limits*				
DCB	*106*	*46-122*				

This report pertains to the samples analyzed in accordance with the chain of custody,
and is intended only for the use of the individual or company to whom it is addressed.

Date of Report: January 26, 2011
Samples Submitted: January 13, 2011
Laboratory Reference: 1101-102
Project: 21-1-12305-035

PCBs by EPA 8082

Matrix: Concrete
Units: mg/Kg (ppm)

Analyte	Result	PQL	Method	Date Prepared	Date Analyzed	Flags
Client ID:	**FLOOR-1**					
Laboratory ID:	01-102-13					
PCB-aroclor 1016	**ND**	0.50	EPA 8082	1-18-11	1-20-11	
PCB-aroclor 1221	**ND**	0.50	EPA 8082	1-18-11	1-20-11	
PCB-aroclor 1232	**ND**	0.50	EPA 8082	1-18-11	1-20-11	
PCB-aroclor 1242	**ND**	0.50	EPA 8082	1-18-11	1-20-11	
PCB-aroclor 1248	**ND**	0.50	EPA 8082	1-18-11	1-20-11	
PCB-aroclor 1254	**4.9**	0.50	EPA 8082	1-18-11	1-20-11	
PCB-aroclor 1260	**1.6**	0.50	EPA 8082	1-18-11	1-20-11	
Surrogate:	*Percent Recovery*	*Control Limits*				
DCB	*90*	*46-122*				

This report pertains to the samples analyzed in accordance with the chain of custody,
and is intended only for the use of the individual or company to whom it is addressed.

Date of Report: January 26, 2011
Samples Submitted: January 13, 2011
Laboratory Reference: 1101-102
Project: 21-1-12305-035

PCBs by EPA 8082
QUALITY CONTROL

Matrix: Soil
Units: mg/Kg (ppm)

Analyte	Result	PQL	Method	Date Prepared	Date Analyzed	Flags
METHOD BLANK						
Laboratory ID:	MB0118S1					
PCB-aroclor 1016	**ND**	0.050	EPA 8082	1-18-11	1-19-11	
PCB-aroclor 1221	**ND**	0.050	EPA 8082	1-18-11	1-19-11	
PCB-aroclor 1232	**ND**	0.050	EPA 8082	1-18-11	1-19-11	
PCB-aroclor 1242	**ND**	0.050	EPA 8082	1-18-11	1-19-11	
PCB-aroclor 1248	**ND**	0.050	EPA 8082	1-18-11	1-19-11	
PCB-aroclor 1254	**ND**	0.050	EPA 8082	1-18-11	1-19-11	
PCB-aroclor 1260	**ND**	0.050	EPA 8082	1-18-11	1-19-11	
Surrogate:	*Percent Recovery*	*Control Limits*				
DCB	*92*	*46-122*				

Analyte	Result		Spike Level		Source Result	Percent Recovery		Recovery Limits	RPD	RPD Limit	Flags
MATRIX SPIKES											
Laboratory ID:	01-115-01										
	MS	MSD	MS	MSD		MS	MSD				
PCB-aroclor 1260	**3.88**	**4.07**	5.00	5.00	0.530	**67**	**71**	36-121	5	15	
Surrogate:											
DCB						*69*	*76*	*46-122*			

This report pertains to the samples analyzed in accordance with the chain of custody,
and is intended only for the use of the individual or company to whom it is addressed.

Date of Report: January 26, 2011
Samples Submitted: January 13, 2011
Laboratory Reference: 1101-102
Project: 21-1-12305-035

ORGANOCHLORINE
PESTICIDES by EPA 8081A

Matrix: Soil
Units: ug/Kg (ppb)

Analyte	Result	PQL	Method	Date Prepared	Date Analyzed	Flags
Client ID:	**SOIL-1**					
Laboratory ID:	01-102-01					
alpha-BHC	**ND**	6.9	EPA 8081	1-18-11	1-26-11	
gamma-BHC	**ND**	6.9	EPA 8081	1-18-11	1-26-11	
beta-BHC	**ND**	6.9	EPA 8081	1-18-11	1-26-11	
delta-BHC	**ND**	6.9	EPA 8081	1-18-11	1-26-11	
Heptachlor	**ND**	6.9	EPA 8081	1-18-11	1-26-11	
Aldrin	**ND**	6.9	EPA 8081	1-18-11	1-26-11	
Heptachlor Epoxide	**ND**	6.9	EPA 8081	1-18-11	1-26-11	
gamma-Chlordane	**ND**	14	EPA 8081	1-18-11	1-26-11	
alpha-Chlordane	**ND**	14	EPA 8081	1-18-11	1-26-11	
4,4'-DDE	**ND**	14	EPA 8081	1-18-11	1-26-11	
Endosulfan I	**ND**	6.9	EPA 8081	1-18-11	1-26-11	
Dieldrin	**ND**	2.8	EPA 8081	1-18-11	1-26-11	
Endrin	**ND**	14	EPA 8081	1-18-11	1-26-11	
4,4'-DDD	**ND**	14	EPA 8081	1-18-11	1-26-11	
Endosulfan II	**ND**	14	EPA 8081	1-18-11	1-26-11	
4,4'-DDT	**32**	14	EPA 8081	1-18-11	1-26-11	
Endrin Aldehyde	**ND**	14	EPA 8081	1-18-11	1-26-11	
Methoxychlor	**ND**	14	EPA 8081	1-18-11	1-26-11	
Endsulfan Sulfate	**ND**	14	EPA 8081	1-18-11	1-26-11	
Endrin Ketone	**ND**	14	EPA 8081	1-18-11	1-26-11	
Toxaphene	**ND**	69	EPA 8081	1-18-11	1-26-11	
Surrogate:	*Percent Recovery*	*Control Limits*				
TCMX	*52*	*30-100*				
DCB	*72*	*30-118*				

This report pertains to the samples analyzed in accordance with the chain of custody,
and is intended only for the use of the individual or company to whom it is addressed.

Date of Report: January 26, 2011
Samples Submitted: January 13, 2011
Laboratory Reference: 1101-102
Project: 21-1-12305-035

ORGANOCHLORINE
PESTICIDES by EPA 8081A

Matrix: Soil
Units: ug/Kg (ppb)

Analyte	Result	PQL	Method	Date Prepared	Date Analyzed	Flags
Client ID:	**SOIL-2**					
Laboratory ID:	01-102-02					
alpha-BHC	**ND**	5.5	EPA 8081	1-18-11	1-26-11	
gamma-BHC	**ND**	5.5	EPA 8081	1-18-11	1-26-11	
beta-BHC	**ND**	5.5	EPA 8081	1-18-11	1-26-11	
delta-BHC	**ND**	5.5	EPA 8081	1-18-11	1-26-11	
Heptachlor	**ND**	5.5	EPA 8081	1-18-11	1-26-11	
Aldrin	**ND**	5.5	EPA 8081	1-18-11	1-26-11	
Heptachlor Epoxide	**ND**	5.5	EPA 8081	1-18-11	1-26-11	
gamma-Chlordane	**ND**	11	EPA 8081	1-18-11	1-26-11	
alpha-Chlordane	**ND**	11	EPA 8081	1-18-11	1-26-11	
4,4'-DDE	**ND**	11	EPA 8081	1-18-11	1-26-11	
Endosulfan I	**ND**	5.5	EPA 8081	1-18-11	1-26-11	
Dieldrin	**ND**	2.2	EPA 8081	1-18-11	1-26-11	
Endrin	**ND**	11	EPA 8081	1-18-11	1-26-11	
4,4'-DDD	**ND**	11	EPA 8081	1-18-11	1-26-11	
Endosulfan II	**ND**	11	EPA 8081	1-18-11	1-26-11	
4,4'-DDT	**ND**	11	EPA 8081	1-18-11	1-26-11	
Endrin Aldehyde	**ND**	11	EPA 8081	1-18-11	1-26-11	
Methoxychlor	**ND**	11	EPA 8081	1-18-11	1-26-11	
Endsulfan Sulfate	**ND**	11	EPA 8081	1-18-11	1-26-11	
Endrin Ketone	**ND**	11	EPA 8081	1-18-11	1-26-11	
Toxaphene	**ND**	55	EPA 8081	1-18-11	1-26-11	
Surrogate:	*Percent Recovery*	*Control Limits*				
TCMX	*57*	*30-100*				
DCB	*72*	*30-118*				

This report pertains to the samples analyzed in accordance with the chain of custody,
and is intended only for the use of the individual or company to whom it is addressed.

Date of Report: January 26, 2011
Samples Submitted: January 13, 2011
Laboratory Reference: 1101-102
Project: 21-1-12305-035

ORGANOCHLORINE
PESTICIDES by EPA 8081A

Matrix: Soil
Units: ug/Kg (ppb)

Analyte	Result	PQL	Method	Date Prepared	Date Analyzed	Flags
Client ID:	**SOIL-3**					
Laboratory ID:	01-102-03					
alpha-BHC	**ND**	5.6	EPA 8081	1-18-11	1-26-11	
gamma-BHC	**ND**	5.6	EPA 8081	1-18-11	1-26-11	
beta-BHC	**ND**	5.6	EPA 8081	1-18-11	1-26-11	
delta-BHC	**ND**	5.6	EPA 8081	1-18-11	1-26-11	
Heptachlor	**ND**	5.6	EPA 8081	1-18-11	1-26-11	
Aldrin	**ND**	5.6	EPA 8081	1-18-11	1-26-11	
Heptachlor Epoxide	**ND**	5.6	EPA 8081	1-18-11	1-26-11	
gamma-Chlordane	**ND**	11	EPA 8081	1-18-11	1-26-11	
alpha-Chlordane	**ND**	11	EPA 8081	1-18-11	1-26-11	
4,4'-DDE	**ND**	11	EPA 8081	1-18-11	1-26-11	
Endosulfan I	**ND**	5.6	EPA 8081	1-18-11	1-26-11	
Dieldrin	**ND**	2.2	EPA 8081	1-18-11	1-26-11	
Endrin	**ND**	11	EPA 8081	1-18-11	1-26-11	
4,4'-DDD	**ND**	11	EPA 8081	1-18-11	1-26-11	
Endosulfan II	**ND**	11	EPA 8081	1-18-11	1-26-11	
4,4'-DDT	**15**	11	EPA 8081	1-18-11	1-26-11	
Endrin Aldehyde	**ND**	11	EPA 8081	1-18-11	1-26-11	
Methoxychlor	**ND**	11	EPA 8081	1-18-11	1-26-11	
Endsulfan Sulfate	**ND**	11	EPA 8081	1-18-11	1-26-11	
Endrin Ketone	**ND**	11	EPA 8081	1-18-11	1-26-11	
Toxaphene	**ND**	56	EPA 8081	1-18-11	1-26-11	
Surrogate:	*Percent Recovery*	*Control Limits*				
TCMX	*55*	*30-100*				
DCB	*75*	*30-118*				

This report pertains to the samples analyzed in accordance with the chain of custody,
and is intended only for the use of the individual or company to whom it is addressed.

Date of Report: January 26, 2011
Samples Submitted: January 13, 2011
Laboratory Reference: 1101-102
Project: 21-1-12305-035

ORGANOCHLORINE
PESTICIDES by EPA 8081A

Matrix: Soil
Units: ug/Kg (ppb)

Analyte	Result	PQL	Method	Date Prepared	Date Analyzed	Flags
Client ID:	**SOIL-4**					
Laboratory ID:	01-102-04					
alpha-BHC	**ND**	6.2	EPA 8081	1-18-11	1-26-11	
gamma-BHC	**ND**	6.2	EPA 8081	1-18-11	1-26-11	
beta-BHC	**ND**	6.2	EPA 8081	1-18-11	1-26-11	
delta-BHC	**ND**	6.2	EPA 8081	1-18-11	1-26-11	
Heptachlor	**ND**	6.2	EPA 8081	1-18-11	1-26-11	
Aldrin	**ND**	6.2	EPA 8081	1-18-11	1-26-11	
Heptachlor Epoxide	**ND**	6.2	EPA 8081	1-18-11	1-26-11	
gamma-Chlordane	**ND**	12	EPA 8081	1-18-11	1-26-11	
alpha-Chlordane	**ND**	12	EPA 8081	1-18-11	1-26-11	
4,4'-DDE	**ND**	12	EPA 8081	1-18-11	1-26-11	
Endosulfan I	**ND**	6.2	EPA 8081	1-18-11	1-26-11	
Dieldrin	**ND**	2.5	EPA 8081	1-18-11	1-26-11	
Endrin	**ND**	12	EPA 8081	1-18-11	1-26-11	
4,4'-DDD	**ND**	12	EPA 8081	1-18-11	1-26-11	
Endosulfan II	**ND**	12	EPA 8081	1-18-11	1-26-11	
4,4'-DDT	**ND**	12	EPA 8081	1-18-11	1-26-11	
Endrin Aldehyde	**ND**	12	EPA 8081	1-18-11	1-26-11	
Methoxychlor	**ND**	12	EPA 8081	1-18-11	1-26-11	
Endsulfan Sulfate	**ND**	12	EPA 8081	1-18-11	1-26-11	
Endrin Ketone	**ND**	12	EPA 8081	1-18-11	1-26-11	
Toxaphene	**ND**	62	EPA 8081	1-18-11	1-26-11	
Surrogate:	*Percent Recovery*	*Control Limits*				
TCMX	*49*	*30-100*				
DCB	*89*	*30-118*				

This report pertains to the samples analyzed in accordance with the chain of custody,
and is intended only for the use of the individual or company to whom it is addressed.

Date of Report: January 26, 2011
Samples Submitted: January 13, 2011
Laboratory Reference: 1101-102
Project: 21-1-12305-035

ORGANOCHLORINE
PESTICIDES by EPA 8081A

Matrix: Soil
Units: ug/Kg (ppb)

Analyte	Result	PQL	Method	Date Prepared	Date Analyzed	Flags
Client ID:	**SOIL-5**					
Laboratory ID:	01-102-05					
alpha-BHC	**ND**	6.0	EPA 8081	1-18-11	1-26-11	
gamma-BHC	**ND**	6.0	EPA 8081	1-18-11	1-26-11	
beta-BHC	**ND**	6.0	EPA 8081	1-18-11	1-26-11	
delta-BHC	**ND**	6.0	EPA 8081	1-18-11	1-26-11	
Heptachlor	**ND**	6.0	EPA 8081	1-18-11	1-26-11	
Aldrin	**ND**	6.0	EPA 8081	1-18-11	1-26-11	
Heptachlor Epoxide	**ND**	6.0	EPA 8081	1-18-11	1-26-11	
gamma-Chlordane	**ND**	12	EPA 8081	1-18-11	1-26-11	
alpha-Chlordane	**ND**	12	EPA 8081	1-18-11	1-26-11	
4,4'-DDE	**ND**	12	EPA 8081	1-18-11	1-26-11	
Endosulfan I	**ND**	6.0	EPA 8081	1-18-11	1-26-11	
Dieldrin	**ND**	2.4	EPA 8081	1-18-11	1-26-11	
Endrin	**ND**	12	EPA 8081	1-18-11	1-26-11	
4,4'-DDD	**ND**	12	EPA 8081	1-18-11	1-26-11	
Endosulfan II	**ND**	12	EPA 8081	1-18-11	1-26-11	
4,4'-DDT	**ND**	12	EPA 8081	1-18-11	1-26-11	
Endrin Aldehyde	**ND**	12	EPA 8081	1-18-11	1-26-11	
Methoxychlor	**ND**	12	EPA 8081	1-18-11	1-26-11	
Endsulfan Sulfate	**ND**	12	EPA 8081	1-18-11	1-26-11	
Endrin Ketone	**ND**	12	EPA 8081	1-18-11	1-26-11	
Toxaphene	**ND**	60	EPA 8081	1-18-11	1-26-11	
Surrogate:	*Percent Recovery*	*Control Limits*				
TCMX	*50*	*30-100*				
DCB	*73*	*30-118*				

This report pertains to the samples analyzed in accordance with the chain of custody,
and is intended only for the use of the individual or company to whom it is addressed.

Date of Report: January 26, 2011
Samples Submitted: January 13, 2011
Laboratory Reference: 1101-102
Project: 21-1-12305-035

ORGANOCHLORINE
PESTICIDES by EPA 8081A

Matrix: Soil
Units: ug/Kg (ppb)

Analyte	Result	PQL	Method	Date Prepared	Date Analyzed	Flags
Client ID:	**SOIL-6**					
Laboratory ID:	01-102-06					
alpha-BHC	**ND**	5.6	EPA 8081	1-18-11	1-26-11	
gamma-BHC	**ND**	5.6	EPA 8081	1-18-11	1-26-11	
beta-BHC	**ND**	5.6	EPA 8081	1-18-11	1-26-11	
delta-BHC	**ND**	5.6	EPA 8081	1-18-11	1-26-11	
Heptachlor	**ND**	5.6	EPA 8081	1-18-11	1-26-11	
Aldrin	**ND**	5.6	EPA 8081	1-18-11	1-26-11	
Heptachlor Epoxide	**ND**	5.6	EPA 8081	1-18-11	1-26-11	
gamma-Chlordane	**ND**	11	EPA 8081	1-18-11	1-26-11	
alpha-Chlordane	**ND**	11	EPA 8081	1-18-11	1-26-11	
4,4'-DDE	**ND**	11	EPA 8081	1-18-11	1-26-11	
Endosulfan I	**ND**	5.6	EPA 8081	1-18-11	1-26-11	
Dieldrin	**ND**	2.2	EPA 8081	1-18-11	1-26-11	
Endrin	**ND**	11	EPA 8081	1-18-11	1-26-11	
4,4'-DDD	**ND**	11	EPA 8081	1-18-11	1-26-11	
Endosulfan II	**ND**	11	EPA 8081	1-18-11	1-26-11	
4,4'-DDT	**ND**	11	EPA 8081	1-18-11	1-26-11	
Endrin Aldehyde	**ND**	11	EPA 8081	1-18-11	1-26-11	
Methoxychlor	**ND**	11	EPA 8081	1-18-11	1-26-11	
Endsulfan Sulfate	**ND**	11	EPA 8081	1-18-11	1-26-11	
Endrin Ketone	**ND**	11	EPA 8081	1-18-11	1-26-11	
Toxaphene	**ND**	56	EPA 8081	1-18-11	1-26-11	
Surrogate:	*Percent Recovery*	*Control Limits*				
TCMX	*54*	*30-100*				
DCB	*80*	*30-118*				

This report pertains to the samples analyzed in accordance with the chain of custody,
and is intended only for the use of the individual or company to whom it is addressed.

Date of Report: January 26, 2011
Samples Submitted: January 13, 2011
Laboratory Reference: 1101-102
Project: 21-1-12305-035

ORGANOCHLORINE
PESTICIDES by EPA 8081A
METHOD BLANK QUALITY CONTROL

Matrix: Soil
Units: ug/Kg (ppb)

Analyte	Result	PQL	Method	Date Prepared	Date Analyzed	Flags
METHOD BLANK						
Laboratory ID:	MB0118S1					
alpha-BHC	**ND**	5.0	EPA 8081	1-18-11	1-18-11	
gamma-BHC	**ND**	5.0	EPA 8081	1-18-11	1-18-11	
beta-BHC	**ND**	5.0	EPA 8081	1-18-11	1-18-11	
delta-BHC	**ND**	5.0	EPA 8081	1-18-11	1-18-11	
Heptachlor	**ND**	5.0	EPA 8081	1-18-11	1-18-11	
Aldrin	**ND**	5.0	EPA 8081	1-18-11	1-18-11	
Heptachlor Epoxide	**ND**	5.0	EPA 8081	1-18-11	1-18-11	
gamma-Chlordane	**ND**	10	EPA 8081	1-18-11	1-18-11	
alpha-Chlordane	**ND**	10	EPA 8081	1-18-11	1-18-11	
4,4'-DDE	**ND**	10	EPA 8081	1-18-11	1-18-11	
Endosulfan I	**ND**	5.0	EPA 8081	1-18-11	1-18-11	
Dieldrin	**ND**	2.0	EPA 8081	1-18-11	1-18-11	
Endrin	**ND**	10	EPA 8081	1-18-11	1-18-11	
4,4'-DDD	**ND**	10	EPA 8081	1-18-11	1-18-11	
Endosulfan II	**ND**	10	EPA 8081	1-18-11	1-18-11	
4,4'-DDT	**ND**	10	EPA 8081	1-18-11	1-18-11	
Endrin Aldehyde	**ND**	10	EPA 8081	1-18-11	1-18-11	
Methoxychlor	**ND**	10	EPA 8081	1-18-11	1-18-11	
Endsulfan Sulfate	**ND**	10	EPA 8081	1-18-11	1-18-11	
Endrin Ketone	**ND**	10	EPA 8081	1-18-11	1-18-11	
Toxaphene	**ND**	50	EPA 8081	1-18-11	1-18-11	
Surrogate:	*Percent Recovery*	*Control Limits*				
TCMX	*91*	*30-100*				
DCB	*93*	*30-118*				

This report pertains to the samples analyzed in accordance with the chain of custody,
and is intended only for the use of the individual or company to whom it is addressed.

Date of Report: January 26, 2011
Samples Submitted: January 13, 2011
Laboratory Reference: 1101-102
Project: 21-1-12305-035

ORGANOCHLORINE
PESTICIDES by EPA 8081A
MS/MSD QUALITY CONTROL

Matrix: Soil
Units: ug/Kg (ppb)

Analyte	Result		Spike Level		Source Result	Percent Recovery		Recovery Limits	RPD	RPD Limit	Flags
MATRIX SPIKES											
Laboratory ID:	01-118-01										
	MS	MSD	MS	MSD		MS	MSD				
gamma-BHC	**33.5**	**37.8**	50.0	50.0	ND	**67**	**76**	26-101	12	10	L
Heptachlor	**32.1**	**36.0**	50.0	50.0	ND	**64**	**72**	40-80	11	12	
Aldrin	**32.9**	**37.5**	50.0	50.0	ND	**66**	**75**	31-73	13	15	
Dieldrin	**88.0**	**98.5**	125	125	ND	**70**	**79**	23-98	11	17	
Endrin	**98.5**	**109**	125	125	ND	**79**	**87**	20-66	10	11	
4,4'-DDT	**86.6**	**101**	125	125	ND	**69**	**81**	20-110	15	21	
Surrogate:											
TCMX						*75*	*82*	*30-100*			
DCB						*78*	*85*	*30-118*			

This report pertains to the samples analyzed in accordance with the chain of custody,
and is intended only for the use of the individual or company to whom it is addressed.

Date of Report: January 26, 2011
Samples Submitted: January 13, 2011
Laboratory Reference: 1101-102
Project: 21-1-12305-035

CHLORINATED ACID HERBICIDES by EPA 8151A

Matrix: Soil
Units: ug/Kg (ppb)

Analyte	Result	PQL	Method	Date Prepared	Date Analyzed
Client ID:	**SOIL-1**				
Laboratory ID:	01-102-01				
Dalapon (DPA)	**ND**	320	EPA 8151	1-21-11	1-21-11
Dicamba	**ND**	13	EPA 8151	1-21-11	1-21-11
Mecoprop	**ND**	1300	EPA 8151	1-21-11	1-21-11
MCPA	**ND**	1300	EPA 8151	1-21-11	1-21-11
Dichlorprop	**ND**	98	EPA 8151	1-21-11	1-21-11
2,4-D	**120**	13	EPA 8151	1-21-11	1-21-11
Pentachlorophenol	**3.5**	1.3	EPA 8151	1-21-11	1-21-11
Silvex	**38**	13	EPA 8151	1-21-11	1-21-11
2,4,5-T	**ND**	13	EPA 8151	1-21-11	1-21-11
2,4-DB	**ND**	13	EPA 8151	1-21-11	1-21-11
Dinoseb	**ND**	13	EPA 8151	1-21-11	1-21-11
Surrogate:	*Percent Recovery*	*Control Limits*			
2,4-Dichlorophenylacetic acid	*80*	*30-96*			
Client ID:	**SOIL-2**				
Laboratory ID:	01-102-02				
Dalapon (DPA)	**ND**	250	EPA 8151	1-21-11	1-21-11
Dicamba	**ND**	10	EPA 8151	1-21-11	1-21-11
Mecoprop	**ND**	1000	EPA 8151	1-21-11	1-21-11
MCPA	**ND**	1000	EPA 8151	1-21-11	1-21-11
Dichlorprop	**ND**	78	EPA 8151	1-21-11	1-21-11
2,4-D	**ND**	10	EPA 8151	1-21-11	1-21-11
Pentachlorophenol	**ND**	1.0	EPA 8151	1-21-11	1-21-11
Silvex	**ND**	10	EPA 8151	1-21-11	1-21-11
2,4,5-T	**ND**	10	EPA 8151	1-21-11	1-21-11
2,4-DB	**ND**	10	EPA 8151	1-21-11	1-21-11
Dinoseb	**ND**	10	EPA 8151	1-21-11	1-21-11
Surrogate:	*Percent Recovery*	*Control Limits*			
2,4-Dichlorophenylacetic acid	*57*	*30-96*			

This report pertains to the samples analyzed in accordance with the chain of custody,
and is intended only for the use of the individual or company to whom it is addressed.

Date of Report: January 26, 2011
Samples Submitted: January 13, 2011
Laboratory Reference: 1101-102
Project: 21-1-12305-035

CHLORINATED ACID HERBICIDES by EPA 8151A

Matrix: Soil
Units: ug/Kg (ppb)

Analyte	Result	PQL	Method	Date Prepared	Date Analyzed
Client ID:	**SOIL-3**				
Laboratory ID:	01-102-03				
Dalapon (DPA)	**ND**	260	EPA 8151	1-21-11	1-21-11
Dicamba	**ND**	11	EPA 8151	1-21-11	1-21-11
Mecoprop	**ND**	1000	EPA 8151	1-21-11	1-21-11
MCPA	**ND**	1000	EPA 8151	1-21-11	1-21-11
Dichlorprop	**ND**	79	EPA 8151	1-21-11	1-21-11
2,4-D	**12**	11	EPA 8151	1-21-11	1-21-11
Pentachlorophenol	**3.5**	1.1	EPA 8151	1-21-11	1-21-11
Silvex	**ND**	11	EPA 8151	1-21-11	1-21-11
2,4,5-T	**ND**	11	EPA 8151	1-21-11	1-21-11
2,4-DB	**ND**	11	EPA 8151	1-21-11	1-21-11
Dinoseb	**ND**	11	EPA 8151	1-21-11	1-21-11
Surrogate:	*Percent Recovery*	*Control Limits*			
2,4-Dichlorophenylacetic acid	*55*	*30-96*			
Client ID:	**SOIL-4**				
Laboratory ID:	01-102-04				
Dalapon (DPA)	**ND**	290	EPA 8151	1-21-11	1-21-11
Dicamba	**ND**	12	EPA 8151	1-21-11	1-21-11
Mecoprop	**ND**	1200	EPA 8151	1-21-11	1-21-11
MCPA	**ND**	1200	EPA 8151	1-21-11	1-21-11
Dichlorprop	**ND**	88	EPA 8151	1-21-11	1-21-11
2,4-D	**ND**	12	EPA 8151	1-21-11	1-21-11
Pentachlorophenol	**1.7**	1.2	EPA 8151	1-21-11	1-21-11
Silvex	**ND**	12	EPA 8151	1-21-11	1-21-11
2,4,5-T	**ND**	12	EPA 8151	1-21-11	1-21-11
2,4-DB	**ND**	12	EPA 8151	1-21-11	1-21-11
Dinoseb	**ND**	12	EPA 8151	1-21-11	1-21-11
Surrogate:	*Percent Recovery*	*Control Limits*			
2,4-Dichlorophenylacetic acid	*48*	*30-96*			

This report pertains to the samples analyzed in accordance with the chain of custody,
and is intended only for the use of the individual or company to whom it is addressed.

Date of Report: January 26, 2011
Samples Submitted: January 13, 2011
Laboratory Reference: 1101-102
Project: 21-1-12305-035

CHLORINATED ACID HERBICIDES by EPA 8151A

Matrix: Soil
Units: ug/Kg (ppb)

Analyte	Result	PQL	Method	Date Prepared	Date Analyzed
Client ID:	**SOIL-5**				
Laboratory ID:	01-102-05				
Dalapon (DPA)	**ND**	280	EPA 8151	1-21-11	1-21-11
Dicamba	**ND**	11	EPA 8151	1-21-11	1-21-11
Mecoprop	**ND**	1100	EPA 8151	1-21-11	1-21-11
MCPA	**ND**	1100	EPA 8151	1-21-11	1-21-11
Dichlorprop	**ND**	85	EPA 8151	1-21-11	1-21-11
2,4-D	**ND**	11	EPA 8151	1-21-11	1-21-11
Pentachlorophenol	**1.8**	1.1	EPA 8151	1-21-11	1-21-11
Silvex	**ND**	11	EPA 8151	1-21-11	1-21-11
2,4,5-T	**ND**	11	EPA 8151	1-21-11	1-21-11
2,4-DB	**ND**	11	EPA 8151	1-21-11	1-21-11
Dinoseb	**ND**	11	EPA 8151	1-21-11	1-21-11
Surrogate:	*Percent Recovery*	*Control Limits*			
2,4-Dichlorophenylacetic acid	*66*	*30-96*			
Client ID:	**SOIL-6**				
Laboratory ID:	01-102-06				
Dalapon (DPA)	**ND**	260	EPA 8151	1-21-11	1-21-11
Dicamba	**ND**	10	EPA 8151	1-21-11	1-21-11
Mecoprop	**ND**	1000	EPA 8151	1-21-11	1-21-11
MCPA	**ND**	1000	EPA 8151	1-21-11	1-21-11
Dichlorprop	**ND**	79	EPA 8151	1-21-11	1-21-11
2,4-D	**ND**	10	EPA 8151	1-21-11	1-21-11
Pentachlorophenol	**1.7**	1.1	EPA 8151	1-21-11	1-21-11
Silvex	**ND**	11	EPA 8151	1-21-11	1-21-11
2,4,5-T	**ND**	11	EPA 8151	1-21-11	1-21-11
2,4-DB	**ND**	11	EPA 8151	1-21-11	1-21-11
Dinoseb	**ND**	11	EPA 8151	1-21-11	1-21-11
Surrogate:	*Percent Recovery*	*Control Limits*			
2,4-Dichlorophenylacetic acid	*49*	*30-96*			

This report pertains to the samples analyzed in accordance with the chain of custody,
and is intended only for the use of the individual or company to whom it is addressed.

Date of Report: January 26, 2011
Samples Submitted: January 13, 2011
Laboratory Reference: 1101-102
Project: 21-1-12305-035

CHLORINATED ACID HERBICIDES by EPA 8151A QUALITY CONTROL

Matrix: Soil
Units: ug/Kg (ppb)

Analyte	Result	PQL	Method	Date Prepared	Date Analyzed
METHOD BLANK					
Laboratory ID:	MB0121S1				
Dalapon (DPA)	**ND**	230	EPA 8151	1-21-11	1-21-11
Dicamba	**ND**	9.4	EPA 8151	1-21-11	1-21-11
Mecoprop	**ND**	940	EPA 8151	1-21-11	1-21-11
MCPA	**ND**	940	EPA 8151	1-21-11	1-21-11
Dichlorprop	**ND**	71	EPA 8151	1-21-11	1-21-11
2,4-D	**ND**	9.4	EPA 8151	1-21-11	1-21-11
Pentachlorophenol	**ND**	0.95	EPA 8151	1-21-11	1-21-11
Silvex	**ND**	9.5	EPA 8151	1-21-11	1-21-11
2,4,5-T	**ND**	9.5	EPA 8151	1-21-11	1-21-11
2,4-DB	**ND**	9.5	EPA 8151	1-21-11	1-21-11
Dinoseb	**ND**	9.5	EPA 8151	1-21-11	1-21-11
Surrogate:	*Percent Recovery*	*Control Limits*			
2,4-Dichlorophenylacetic acid	*49*	*30-96*			

Analyte	Result		Spike Level		Source Result	Percent Recovery		Recovery Limits	RPD	RPD Limit
MATRIX SPIKES										
Laboratory ID:	01-102-03									
	MS	MSD	MS	MSD		MS	MSD			
Dicamba	**69.8**	**70.5**	100	100	ND	**70**	**71**	30-92	1	19
2,4-D	**44.2**	**53.6**	100	100	10.7	**33**	**43**	30-85	19	29
2,4,5-T	**48.6**	**53.6**	100	100	ND	**49**	**54**	30-83	10	24
2,4-DB	**42.1**	**52.5**	100	100	ND	**42**	**53**	30-100	22	28
Surrogate:										
2,4-Dichlorophenylacetic acid						*70*	*77*	*30-96*		

This report pertains to the samples analyzed in accordance with the chain of custody, and is intended only for the use of the individual or company to whom it is addressed.

Date of Report: January 26, 2011
Samples Submitted: January 13, 2011
Laboratory Reference: 1101-102
Project: 21-1-12305-035

TOTAL METALS
EPA 6010B/7471A

Matrix: Soil
Units: mg/kg (ppm)

Analyte	Result	PQL	EPA Method	Date Prepared	Date Analyzed	Flags
Lab ID:	01-102-01					
Client ID:	**SOIL-1**					
Arsenic	**20**	14	6010B	1-17-11	1-17-11	
Cadmium	**0.85**	0.69	6010B	1-17-11	1-17-11	
Chromium	**28**	0.69	6010B	1-17-11	1-17-11	
Lead	**300**	6.9	6010B	1-17-11	1-17-11	
Mercury	**0.68**	0.35	7471A	1-14-11	1-14-11	
Lab ID:	01-102-02					
Client ID:	**SOIL-2**					
Arsenic	**ND**	11	6010B	1-17-11	1-17-11	
Cadmium	**ND**	0.55	6010B	1-17-11	1-17-11	
Chromium	**18**	0.55	6010B	1-17-11	1-17-11	
Lead	**45**	5.5	6010B	1-17-11	1-17-11	
Mercury	**ND**	0.27	7471A	1-14-11	1-14-11	
Lab ID:	01-102-03					
Client ID:	**SOIL-3**					
Arsenic	**12**	11	6010B	1-17-11	1-17-11	
Cadmium	**1.2**	0.56	6010B	1-17-11	1-17-11	
Chromium	**20**	0.56	6010B	1-17-11	1-17-11	
Lead	**160**	5.6	6010B	1-17-11	1-17-11	
Mercury	**ND**	0.28	7471A	1-14-11	1-14-11	

This report pertains to the samples analyzed in accordance with the chain of custody,
and is intended only for the use of the individual or company to whom it is addressed.

Date of Report: January 26, 2011
Samples Submitted: January 13, 2011
Laboratory Reference: 1101-102
Project: 21-1-12305-035

TOTAL METALS
EPA 6010B/7471A

Matrix: Soil
Units: mg/kg (ppm)

Analyte	Result	PQL	EPA Method	Date Prepared	Date Analyzed	Flags
Lab ID:	01-102-04					
Client ID:	**SOIL-4**					
Arsenic	**ND**	12	6010B	1-17-11	1-17-11	
Cadmium	**ND**	0.62	6010B	1-17-11	1-17-11	
Chromium	**34**	0.62	6010B	1-17-11	1-17-11	
Lead	**67**	6.2	6010B	1-17-11	1-17-11	
Mercury	**ND**	0.31	7471A	1-14-11	1-14-11	
Lab ID:	01-102-05					
Client ID:	**SOIL-5**					
Arsenic	**ND**	12	6010B	1-17-11	1-17-11	
Cadmium	**0.66**	0.60	6010B	1-17-11	1-17-11	
Chromium	**42**	0.60	6010B	1-17-11	1-17-11	
Lead	**64**	6.0	6010B	1-17-11	1-17-11	
Mercury	**5.5**	1.5	7471A	1-14-11	1-14-11	
Lab ID:	01-102-06					
Client ID:	**SOIL-6**					
Arsenic	**ND**	11	6010B	1-17-11	1-17-11	
Cadmium	**0.58**	0.56	6010B	1-17-11	1-17-11	
Chromium	**29**	0.56	6010B	1-17-11	1-17-11	
Lead	**56**	5.6	6010B	1-17-11	1-17-11	
Mercury	**ND**	0.28	7471A	1-14-11	1-14-11	

This report pertains to the samples analyzed in accordance with the chain of custody,
and is intended only for the use of the individual or company to whom it is addressed.

Date of Report: January 26, 2011
Samples Submitted: January 13, 2011
Laboratory Reference: 1101-102
Project: 21-1-12305-035

TOTAL METALS
EPA 6010B
METHOD BLANK QUALITY CONTROL

Date Extracted:	1-17-11
Date Analyzed:	1-17-11
Matrix:	Soil
Units:	mg/kg (ppm)
Lab ID:	MB0117SS4

Analyte	Method	Result	PQL
Arsenic	6010B	**ND**	10
Cadmium	6010B	**ND**	0.50
Chromium	6010B	**ND**	0.50
Lead	6010B	**ND**	5.0

This report pertains to the samples analyzed in accordance with the chain of custody,
and is intended only for the use of the individual or company to whom it is addressed.

Date of Report: January 26, 2011
Samples Submitted: January 13, 2011
Laboratory Reference: 1101-102
Project: 21-1-12305-035

TOTAL MERCURY
EPA 7471A
METHOD BLANK QUALITY CONTROL

Date Extracted:	1-14-11
Date Analyzed:	1-14-11
Matrix:	Soil
Units:	mg/kg (ppm)
Lab ID:	MB0114S1

Analyte	Method	Result	PQL
Mercury	7471A	**ND**	0.25

This report pertains to the samples analyzed in accordance with the chain of custody,
and is intended only for the use of the individual or company to whom it is addressed.

Date of Report: January 26, 2011
Samples Submitted: January 13, 2011
Laboratory Reference: 1101-102
Project: 21-1-12305-035

TOTAL METALS
EPA 6010B
DUPLICATE QUALITY CONTROL

Date Extracted: 1-17-11
Date Analyzed: 1-17-11

Matrix: Soil
Units: mg/kg (ppm)

Lab ID: 01-102-03

Analyte	Sample Result	Duplicate Result	RPD	PQL	Flags
Arsenic	**10.8**	**10.6**	2	10	
Cadmium	**1.10**	**1.07**	3	0.50	
Chromium	**17.8**	**19.8**	11	0.50	
Lead	**147**	**147**	1	5.0	

This report pertains to the samples analyzed in accordance with the chain of custody,
and is intended only for the use of the individual or company to whom it is addressed.

Date of Report: January 26, 2011
Samples Submitted: January 13, 2011
Laboratory Reference: 1101-102
Project: 21-1-12305-035

TOTAL MERCURY
EPA 7471A
DUPLICATE QUALITY CONTROL

Date Extracted: 1-14-11
Date Analyzed: 1-14-11

Matrix: Soil
Units: mg/kg (ppm)

Lab ID: 01-041-01

Analyte	Sample Result	Duplicate Result	RPD	PQL	Flags
Mercury	**ND**	**ND**	NA	0.25	

This report pertains to the samples analyzed in accordance with the chain of custody,
and is intended only for the use of the individual or company to whom it is addressed.

Date of Report: January 26, 2011
Samples Submitted: January 13, 2011
Laboratory Reference: 1101-102
Project: 21-1-12305-035

TOTAL METALS
EPA 6010B
MS/MSD QUALITY CONTROL

Date Extracted: 1-17-11
Date Analyzed: 1-17-11

Matrix: Soil
Units: mg/kg (ppm)

Lab ID: 01-102-03

Analyte	Spike Level	MS	Percent Recovery	MSD	Percent Recovery	RPD	Flags
Arsenic	100	**97.3**	86	**101**	90	4	
Cadmium	50	**44.7**	87	**44.6**	87	0	
Chromium	100	**111**	93	**111**	94	1	
Lead	250	**358**	84	**380**	93	6	

This report pertains to the samples analyzed in accordance with the chain of custody,
and is intended only for the use of the individual or company to whom it is addressed.

Date of Report: January 26, 2011
Samples Submitted: January 13, 2011
Laboratory Reference: 1101-102
Project: 21-1-12305-035

TOTAL MERCURY
EPA 7471A
MS/MSD QUALITY CONTROL

Date Extracted: 1-14-11
Date Analyzed: 1-14-11

Matrix: Soil
Units: mg/kg (ppm)

Lab ID: 01-041-01

Analyte	Spike Level	MS	Percent Recovery	MSD	Percent Recovery	RPD	Flags
Mercury	0.50	**0.450**	90	**0.474**	95	5	

This report pertains to the samples analyzed in accordance with the chain of custody,
and is intended only for the use of the individual or company to whom it is addressed.

Date of Report: January 26, 2011
Samples Submitted: January 13, 2011
Laboratory Reference: 1101-102
Project: 21-1-12305-035

% MOISTURE

Date Analyzed: 1-14-11

Client ID	Lab ID	% Moisture
SOIL-1	01-102-01	28
SOIL-2	01-102-02	9
SOIL-3	01-102-03	11
SOIL-4	01-102-04	20
SOIL-5	01-102-05	17
SOIL-6	01-102-06	10

This report pertains to the samples analyzed in accordance with the chain of custody,
and is intended only for the use of the individual or company to whom it is addressed.

OnSite Environmental Inc.

Data Qualifiers and Abbreviations

A - Due to a high sample concentration, the amount spiked is insufficient for meaningful MS/MSD recovery data.

B - The analyte indicated was also found in the blank sample.

C - The duplicate RPD is outside control limits due to high result variability when analyte concentrations are within five times the quantitation limit.

E - The value reported exceeds the quantitation range and is an estimate.

F - Surrogate recovery data is not available due to the high concentration of coeluting target compounds.

H - The analyte indicated is a common laboratory solvent and may have been introduced during sample preparation, and be impacting the sample result.

I - Compound recovery is outside of the control limits.

J - The value reported was below the practical quantitation limit. The value is an estimate.

K - Sample duplicate RPD is outside control limits due to sample inhomogeneity. The sample was re-extracted and re-analyzed with similar results.

L - The RPD is outside of the control limits.

M - Hydrocarbons in the gasoline range are impacting the diesel range result.

M1 - Hydrocarbons in the gasoline range (toluene-napthalene) are present in the sample.

N - Hydrocarbons in the lube oil range are impacting the diesel range result.

N1 - Hydrocarbons in diesel range are impacting lube oil range results.

O - Hydrocarbons indicative of heavier fuels are present in the sample and are impacting the gasoline result.

P - The RPD of the detected concentrations between the two columns is greater than 40.

Q - Surrogate recovery is outside of the control limits.

S - Surrogate recovery data is not available due to the necessary dilution of the sample.

T - The sample chromatogram is not similar to a typical _____.

U - The analyte was analyzed for, but was not detected above the reported sample quantitation limit.

U1 - The practical quantitation limit is elevated due to interferences present in the sample.

V - Matrix Spike/Matrix Spike Duplicate recoveries are outside control limits due to matrix effects.

W - Matrix Spike/Matrix Spike Duplicate RPD are outside control limits due to matrix effects.

X - Sample extract treated with a mercury cleanup procedure.

Y - Sample extract treated with an acid/silica gel cleanup procedure.

Z -

ND - Not Detected at PQL
PQL - Practical Quantitation Limit
RPD - Relative Percent Difference

This report pertains to the samples analyzed in accordance with the chain of custody, and is intended only for the use of the individual or company to whom it is addressed.

Chain of Custody

OnSite Environmental Inc.
14648 NE 95th Street • Redmond, WA 98052
Phone: (425) 883-3881 • www.onsite-env.com

Company: STW
Project Number: 21-1-12305-035
Project Name: University Substation
Project Manager: Agnes Tirao
Sampled by: CMJ

Turnaround Request (in working days)
(Check One)
☐ Same Day ☐ 1 Day
☐ 2 Days ☐ 3 Days
☒ Standard (7 Days) (TPH analysis 5 Days)
☐ _____ (other)

Laboratory Number: 01-102

Lab ID	Sample Identification	Date Sampled	Time Sampled	Matrix	Number of Containers	NWTPH-HCID	NWTPH-Gx/BTEX	NWTPH-Gx	NWTPH-Dx	Volatiles 8260B	Halogenated Volatiles 8260B	Semivolatiles 8270D/SIM (with low-level PAHs)	PAHs 8270D/SIM (low-level)	PCBs 8082	Organochlorine Pesticides 8081A	Organophosphorus Pesticides 8270D/SIM	Chlorinated Acid Herbicides 8151A	Total RCRA (MTCA) Metals (circle one)	TCLP Metals	HEM (oil and grease) 1664	% Moisture
1	SOIL-1	1/12/10	1310	Soil	1				X					X	X		X	X			X
2	SOIL-2		1330																		
3	SOIL-3		1400																		
4	SOIL-4		1415																		
5	SOIL-5		1555																		
6	SOIL-6		1605																		
7	CONC-1		1425	Concrete										X							
8	CONC-2		1430											X							
9	CONC-3		1435											X							
10	CONC-4		1440											X							

	Signature	Company	Date	Time
Relinquished	[signature]	STW	1/12/11	1730
Received	Van	Spdy	1/12/11	3:35
Relinquished	Van	Spdy	1/12/11	4:25
Received	[signature]	OSE	1/13/11	1625
Relinquished				
Received				
Reviewed/Date		Reviewed/Date		

Comments/Special Instructions
Invoice Seattle City Light
attn: Jen Kindred
Ref: SW WA# A0-10-08
Note: May add -Dx to CONC samples.

Chromatograms with final report ☐

Data Package: Level III ☐ Level IV ☐ Electronic Data Deliverables (EDDs) ☐ _____

Chain of Custody

OnSite Environmental Inc.
14648 NE 95th Street • Redmond, WA 98052
Phone: (425) 883-3881 • www.onsite-env.com

Company: S+W
Project Number: 21-1-12305-035
Project Name: Univ. Substation
Project Manager: Agnes Tirao
Sampled by: CMJ

Turnaround Request (in working days)
(Check One)
☐ Same Day ☐ 1 Day
☐ 2 Days ☐ 3 Days
☒ Standard (7 Days) (TPH analysis 5 Days)
☐ _____ (other)

Laboratory Number: 01-102

Lab ID	Sample Identification	Date Sampled	Time Sampled	Matrix	Number of Containers	NWTPH-HCID	NWTPH-Gx/BTEX	NWTPH-Gx	NWTPH-Dx	Volatiles 8260B	Halogenated Volatiles 8260B	Semivolatiles 8270D/SIM (with low-level PAHs)	PAHs 8270D/SIM (low-level)	PCBs 8082	Organochlorine Pesticides 8081A	Organophosphorus Pesticides 8270D/SIM	Chlorinated Acid Herbicides 8151A	Total RCRA / MTCA Metals (circle one)	TCLP Metals	HEM (oil and grease) 1664						% Moisture
11	CONC-5	1/12/11	1445	C	1									X												
12	CONC-6	↓	1450	C	↓									X												
13	FLOOR-1	↓	1615	WOOD	↓									X												

	Signature	Company	Date	Time
Relinquished	[signature]	S+W	1/12/11	1730
Received	Van	Spdy	1/12/11	3:30
Relinquished	Van	Spdy	1/12/11	4:25
Received	[signature]	OSE	1/13/11	1625
Relinquished				
Received				
Reviewed/Date		Reviewed/Date		

Comments/Special Instructions

Chromatograms with final report ☐

Data Package: Level III ☐ Level IV ☐ Electronic Data Deliverables (EDDs) ☐ _____

NVL Laboratories, Inc.

4708 Aurora Ave. N., Seattle, WA 98103
Tel: 206.547.0100, Fax: 206.634.1936
www.nvllabs.com

Analysis Report

AIHA - IH # 101861
WA - DOE # C1765

AIHA Environmental Lead and Industrial Hygiene ACCREDITED LABORATORY

Total Lead (Pb)

Client: Shannon & Wilson, Inc.
Address: 400 North 34th Street, Suite 100
Seattle, WA 98103

Attention: Mr. Cody Johnson
Project Location: SCL Univ Rectifier

Batch #: 3100690.00
Matrix: Paint Chips
Method: EPA 7000B
Client Project #: 21-1-1230-035
Date Received: 01/17/2011
Samples Received: 6
Samples Analyzed: 6

Lab ID	Client Sample #	Sample Weight (g)	RL in mg/Kg	Results in mg/Kg	Results in percent
31003328	LP-1	0.2066	44.0	68000.0	6.8000
31003329	LP-2	0.2091	44.0	11000.0	1.1000
31003330	LP-3	0.1141	80.0	< 80.0	< 0.0080
31003331	LP-4	0.1394	65.0	< 65.0	< 0.0065
31003332	LP-5	0.0640	140.0	< 140.0	< 0.0140
31003333	LP-6	0.2006	45.0	7100.0	0.7100

Sampled by: Client
Analyzed by: Yasuyuki Hida
Date Analyzed: 01/18/2011

DRAFT

mg/ Kg =Milligrams per kilogram
Percent = Milligrams per kilogram / 10000
Note : Method QC results are acceptable unless stated otherwise.
Unless otherwise indicated, the condition of all samples was acceptable at time of receipt.

RL = Reporting Limit
'<' = Below the reporting Limit

Bench Run No: 31-0118-01

SHANNON & WILSON, INC.
400 North 34th Street, Suite 100
Seattle, WA 98103
Phone: (206) 632-8020
Fax: (206) 633-6777

BATCH ID
3100690.00

IAIN OF CUSTODY RECORD
SAMPLE LOG

Laboratory: NVL
Attn:

Sample Identity	Date	Lab ID	Bulk Asbestos (plm)	Lead Paint (chip-flame AA)	Lead Paint (TCLP)	Asbestos (air-pcm)			Notes
LP-1				X					
LP-2				X					
LP-3				X					
LP-4				X					
LP-5				X					
LP-6				X					

Project Information		Sample Receipt		
Project Number: 21-1-12305-025		Total Number of Containers: 6		
Project Name: SCL Univ Rest.		Received Good Condition:		
Contact: Cody Johnson		Delivery Method:		
cmj@shannonwilson.com		**Custody Information**		
	Signature	**Date/Time**	**Name**	**Company**
Sampled By:				Shannon & Wilson, Inc.
Delivered By:		1/17/11 1103	Cody Johnson	
Received By:		1/17/11 1110	Midori Koike	NVL
Analyzed By:		1/18/11 13:50	Yasuyuki H.	NVL

Requested Turn Around Time

Std. — 5 day

Special Instructions

Received Yasuyuki H. NVL 1/24/11 9:40

NVL Laboratories, Inc.
4708 Aurora Ave. N., Seattle, WA 98103
Tel: 206.547.0100, Fax: 206.634.1936
www.nvllabs.com

For the scope of accreditation under NVLAP Lab Code 102063-0

Bulk Asbestos Fibers Analysis

By Polarized Light Microscopy

Client: Shannon & Wilson, Inc.
Address: 400 North 34th Street, Suite 100
Seattle, WA 98103

Attention: Mr. Cody Johnson
Project Location: SCL Univ Rectifier

Batch #: 3100689.00
Client Project #: 21-1-1230-035
Date Received: 01/17/2011
Samples Received: 3
Samples Analyzed: 3
Method: EPA/600R-93/116

Lab ID: 31003325 **Client Sample #: WP1-1**
Location: SCL Univ Rectifier
Layer 1 of 1 **Description:** Light gray putty material

Non-Fibrous Materials:	Other Fibrous Materials:%	**Asbestos Type: %**
Fine particles, Binder/Filler	None Detected ND	**Chrysotile 4%**

Lab ID: 31003326 **Client Sample #: INS1-1**
Location: SCL Univ Rectifier
Layer 1 of 1 **Description:** Light gray fibrous material with paint

Non-Fibrous Materials:	Other Fibrous Materials:%	**Asbestos Type: %**
Fine particles, Paint	Glass fibers 96%	**None Detected ND**

Lab ID: 31003327 **Client Sample #: FL1-1**
Location: SCL Univ Rectifier
Layer 1 of 1 **Description:** Tan hard compressed fibrous material

Non-Fibrous Materials:	Other Fibrous Materials:%	**Asbestos Type: %**
Fine particles, Adhesive/Binder	Cellulose 97%	**None Detected ND**

Sampled by: Client
Analyzed by: Nadezhda Prysyazhnyuk **Date:** 01/17/2011
Reviewed by: Nick Ly **Date:** 01/17/2011

DRAFT
Nick Ly, Technical Director

Note: If samples are not homogeneous, then subsamples of the components were analyzed separately. All bulk samples are analyzed using EPA 600/R-93/116 Method with the following measurement uncertainties for the reported % Asbestos (1%=0-3%, 5%=1-9%, 10%=5-15%, 20%=10-30%, 50%=40-60%). This report relates only to the items tested. If sample was not collected by NVL personnel, then the accuracy of the results is limited by the methodology and acuity of the sample collector. This report shall not be reproduced except in full, without written approval of NVL Laboratories, Inc. It shall not be used to claim product endorsement by NVLAP or any other agency of the US Government.

SHANNON & WILSON, INC.
400 North 34th Street, Suite 100
Seattle, WA 98103
Phone: (206) 632-8020
Fax: (206) 633-6777

BATCH ID
3100689.00

I OF CUSTODY RECORD
SAMPLE LOG

Laboratory: NVL
Attn:

Sample Identity	Date	Lab ID	Bulk Asbestos (plm)	Lead Paint (chip-flame AA)	Lead Paint (TCLP)	Asbestos (air-pcm)			Notes
WP1-1			X						
INS1-1			X						
FL1-1			X						

Project Information		Sample Receipt		
Project Number: 21-1-12305-035		Total Number of Containers: 3		
Project Name: SCL Univ. Rect Fac		Received Good Condition:		
Contact: Cody Johnson		Delivery Method:		
cnj@shannon1.com		**Custody Information**		
	Signature	**Date/Time**	**Name**	**Company**
Sampled By:				Shannon & Wilson, Inc.
Delivered By:	[illegible]	1/17/11 / 1103	Cody Johnson	
Received By:	Midori Koike	1/17/11	Midori Koike	NVL 1105
Analyzed By:	Nadia [illegible]	1/17/11	Nadia	NVL 1:50PM

Requested Turn Around Time

Std - 5dy

Special Instructions

Page_____of_____

APPENDIX D

IMPORTANT INFORMATION ABOUT YOUR ENVIRONMENTAL SITE ASSESSMENT/EVALUATION REPORT AND

IMPORTANT INFORMATION ABOUT YOUR GEOTECHNICAL/ENVIRONMENTAL REPORT

Date: October 5, 2011
To: Ms. Jennifer Kindred
City of Seattle
Seattle City Light Department

IMPORTANT INFORMATION ABOUT YOUR ENVIRONMENTAL SITE ASSESSMENT/EVALUATION REPORT

ENVIRONMENTAL SITE ASSESSMENTS/EVALUATIONS ARE PERFORMED FOR SPECIFIC PURPOSES AND FOR SPECIFIC CLIENTS.

This report was prepared to meet the needs you specified with respect to your specific site and your risk management preferences. Unless indicated otherwise, we prepared your report expressly for you and for the purposes you indicated. No one other than you should use this report for any purpose without first conferring with us. No one is authorized to use this report for any purpose other than that originally contemplated without our prior written consent.

The findings and conclusions documented in this site assessment/evaluation have been prepared for specific application to this project and have been developed in a manner consistent with that level of care and skill normally exercised by members of the environmental science profession currently practicing under similar conditions in this area. The conclusions presented are based on interpretation of information currently available to us and are made within the operational scope, budget, and schedule constraints of this project. No warranty, express or implied, is made.

OUR REPORT IS BASED ON PROJECT-SPECIFIC FACTORS.

Our environmental site assessment is based on several factors and may include (but not be limited to): reviewing public documents to chronicle site ownership for the past 30, 40, or more years; investigating the site's regulatory history to learn about permits granted or citations issued; determining prior uses of the site and those adjacent to it; reviewing available topographic and real estate maps, historical aerial photos, geologic information, and hydrologic data; reviewing readily available published information about surface and subsurface conditions; reviewing federal and state lists of known and potentially contaminated sites; evaluating the potential for naturally occurring hazards; and interviewing public officials, owners/operators, and/or adjacent owners with respect to local concerns and environmental conditions.

Except as noted within the text of the report, no sampling or quantitative laboratory testing was performed by us as part of this site assessment. Where such analyses were conducted by an outside laboratory, Shannon & Wilson relied upon the data provided and did not conduct an independent evaluation regarding the reliability of the data.

CONDITIONS CAN CHANGE.

Site conditions, both surface and subsurface, may be affected as a result of natural processes or human influence. An environmental site assessment/evaluation is based on conditions that existed at the time of the evaluation. Because so many aspects of a historical review rely on third party information, most consultants will refuse to certify (warrant) that a site is free of contaminants, as it is impossible to know with absolute certainty if such a condition exists. Contaminants may be present in areas that were not surveyed or sampled, or may migrate to areas that showed no signs of contamination at the time they were studied.

Unless your consultant indicates otherwise, your report should not be construed to represent geotechnical subsurface conditions at or adjacent to the site and does not provide sufficient information for construction-related activities. Your report also should not be used following floods, earthquakes, or other acts of nature; if the size or configuration of the site is altered; if the location of the site is modified; or if there is a change of ownership and/or use of the property.

INCIDENTAL DAMAGE MAY OCCUR DURING SAMPLING ACTIVITIES.

Incidental damage to a facility may occur during sampling activities. Asbestos and lead-based paint sampling often require destructive sampling of pipe insulation, floor tile, walls, doors, ceiling tile, roofing, and other building materials. Shannon & Wilson does not provide for paint repair. Limited repair of asbestos sample locations are provided. However, Shannon & Wilson neither warranties repairs made by our field personnel, nor are we held liable for injuries or damages as a result of those repairs. If you desire a specific form of repair, such as those provided by a licensed roofing contractor, you need to request the specific repair at the time of the proposal. The owner is responsible for repair methods that are not specified in the proposal.

READ RESPONSIBILITY CLAUSES CAREFULLY.

Environmental site assessments/evaluations are less exact than other design disciplines because they are based extensively on judgment and opinion, and there may not have been any (or very limited) investigation of actual subsurface conditions. Wholly unwarranted claims have been lodged against consultants. To limit this exposure, consultants have developed a number of clauses for use in their contracts, reports, and other documents. These responsibility clauses are not exculpatory clauses designed to transfer the consultant's liabilities to other parties; rather, they are definitive clauses that identify where responsibilities begin and end. Their use helps all parties involved recognize their individual responsibilities and take appropriate action. Some of these definitive clauses may appear in this report, and you are encouraged to read them closely. Your consultant will be pleased to give full and frank answers to your questions.

Consultants cannot accept responsibility for problems that may develop if they are not consulted after factors considered in their reports have changed, or conditions at the site have changed. Therefore, it is incumbent upon you to notify your consultant of any factors that may have changed prior to submission of the final assessment/evaluation.

An assessment/evaluation of a site helps reduce your risk, but does not eliminate it. Even the most rigorous professional assessment may fail to identify all existing conditions.

ONE OF THE OBLIGATIONS OF YOUR CONSULTANT IS TO PROTECT THE SAFETY, HEALTH, PROPERTY, AND WELFARE OF THE PUBLIC.

If our environmental site assessment/evaluation discloses the existence of conditions that may endanger the safety, health, property, or welfare of the public, we may be obligated under rules of professional conduct, statutory law, or common law to notify you and others of these conditions.

The preceding paragraphs are based on information provided by the
ASFE/Association of Engineering Firms Practicing in the Geosciences, Silver Spring, Maryland

IMPORTANT INFORMATION ABOUT YOUR GEOTECHNICAL/ENVIRONMENTAL REPORT

CONSULTING SERVICES ARE PERFORMED FOR SPECIFIC PURPOSES AND FOR SPECIFIC CLIENTS.

Consultants prepare reports to meet the specific needs of specific individuals. A report prepared for a civil engineer may not be adequate for a construction contractor or even another civil engineer. Unless indicated otherwise, your consultant prepared your report expressly for you and expressly for the purposes you indicated. No one other than you should apply this report for its intended purpose without first conferring with the consultant. No party should apply this report for any purpose other than that originally contemplated without first conferring with the consultant.

THE CONSULTANT'S REPORT IS BASED ON PROJECT-SPECIFIC FACTORS.

A geotechnical/environmental report is based on a subsurface exploration plan designed to consider a unique set of project-specific factors. Depending on the project, these may include: the general nature of the structure and property involved; its size and configuration; its historical use and practice; the location of the structure on the site and its orientation; other improvements such as access roads, parking lots, and underground utilities; and the additional risk created by scope-of-service limitations imposed by the client. To help avoid costly problems, ask the consultant to evaluate how any factors that change subsequent to the date of the report may affect the recommendations. Unless your consultant indicates otherwise, your report should not be used: (1) when the nature of the proposed project is changed (for example, if an office building will be erected instead of a parking garage, or if a refrigerated warehouse will be built instead of an unrefrigerated one, or chemicals are discovered on or near the site); (2) when the size, elevation, or configuration of the proposed project is altered; (3) when the location or orientation of the proposed project is modified; (4) when there is a change of ownership; or (5) for application to an adjacent site. Consultants cannot accept responsibility for problems that may occur if they are not consulted after factors which were considered in the development of the report have changed.

SUBSURFACE CONDITIONS CAN CHANGE.

Subsurface conditions may be affected as a result of natural processes or human activity. Because a geotechnical/environmental report is based on conditions that existed at the time of subsurface exploration, construction decisions should not be based on a report whose adequacy may have been affected by time. Ask the consultant to advise if additional tests are desirable before construction starts; for example, groundwater conditions commonly vary seasonally.

Construction operations at or adjacent to the site and natural events such as floods, earthquakes, or groundwater fluctuations may also affect subsurface conditions and, thus, the continuing adequacy of a geotechnical/environmental report. The consultant should be kept apprised of any such events, and should be consulted to determine if additional tests are necessary.

MOST RECOMMENDATIONS ARE PROFESSIONAL JUDGMENTS.

Site exploration and testing identifies actual surface and subsurface conditions only at those points where samples are taken. The data were extrapolated by your consultant, who then applied judgment to render an opinion about overall subsurface conditions. The actual interface between materials may be far more gradual or abrupt than your report indicates. Actual conditions in areas not sampled may differ from those predicted in your report. While nothing can be done to prevent such situations, you and your consultant can work together to help reduce their impacts. Retaining your consultant to observe subsurface construction operations can be particularly beneficial in this respect.

A REPORT'S CONCLUSIONS ARE PRELIMINARY.

The conclusions contained in your consultant's report are preliminary because they must be based on the assumption that conditions revealed through selective exploratory sampling are indicative of actual conditions throughout a site. Actual subsurface conditions can be discerned only during earthwork; therefore, you should retain your consultant to observe actual conditions and to provide conclusions. Only the consultant who prepared the report is fully familiar with the background information needed to determine whether or not the report's recommendations based on those conclusions are valid and whether or not the contractor is abiding by applicable recommendations. The consultant who developed your report cannot assume responsibility or liability for the adequacy of the report's recommendations if another party is retained to observe construction.

THE CONSULTANT'S REPORT IS SUBJECT TO MISINTERPRETATION.

Costly problems can occur when other design professionals develop their plans based on misinterpretation of a geotechnical/environmental report. To help avoid these problems, the consultant should be retained to work with other project design professionals to explain relevant geotechnical, geological, hydrogeological, and environmental findings, and to review the adequacy of their plans and specifications relative to these issues.

BORING LOGS AND/OR MONITORING WELL DATA SHOULD NOT BE SEPARATED FROM THE REPORT.

Final boring logs developed by the consultant are based upon interpretation of field logs (assembled by site personnel), field test results, and laboratory and/or office evaluation of field samples and data. Only final boring logs and data are customarily included in geotechnical/environmental reports. These final logs should not, under any circumstances, be redrawn for inclusion in architectural or other design drawings, because drafters may commit errors or omissions in the transfer process.

To reduce the likelihood of boring log or monitoring well misinterpretation, contractors should be given ready access to the complete geotechnical engineering/environmental report prepared or authorized for their use. If access is provided only to the report prepared for you, you should advise contractors of the report's limitations, assuming that a contractor was not one of the specific persons for whom the report was prepared, and that developing construction cost estimates was not one of the specific purposes for which it was prepared. While a contractor may gain important knowledge from a report prepared for another party, the contractor should discuss the report with your consultant and perform the additional or alternative work believed necessary to obtain the data specifically appropriate for construction cost estimating purposes. Some clients hold the mistaken impression that simply disclaiming responsibility for the accuracy of subsurface information always insulates them from attendant liability. Providing the best available information to contractors helps prevent costly construction problems and the adversarial attitudes that aggravate them to a disproportionate scale.

READ RESPONSIBILITY CLAUSES CLOSELY.

Because geotechnical/environmental engineering is based extensively on judgment and opinion, it is far less exact than other design disciplines. This situation has resulted in wholly unwarranted claims being lodged against consultants. To help prevent this problem, consultants have developed a number of clauses for use in their contracts, reports and other documents. These responsibility clauses are not exculpatory clauses designed to transfer the consultant's liabilities to other parties; rather, they are definitive clauses that identify where the consultant's responsibilities begin and end. Their use helps all parties involved recognize their individual responsibilities and take appropriate action. Some of these definitive clauses are likely to appear in your report, and you are encouraged to read them closely. Your consultant will be pleased to give full and frank answers to your questions.

The preceding paragraphs are based on information provided by the
ASFE/Association of Engineering Firms Practicing in the Geosciences, Silver Spring, Maryland