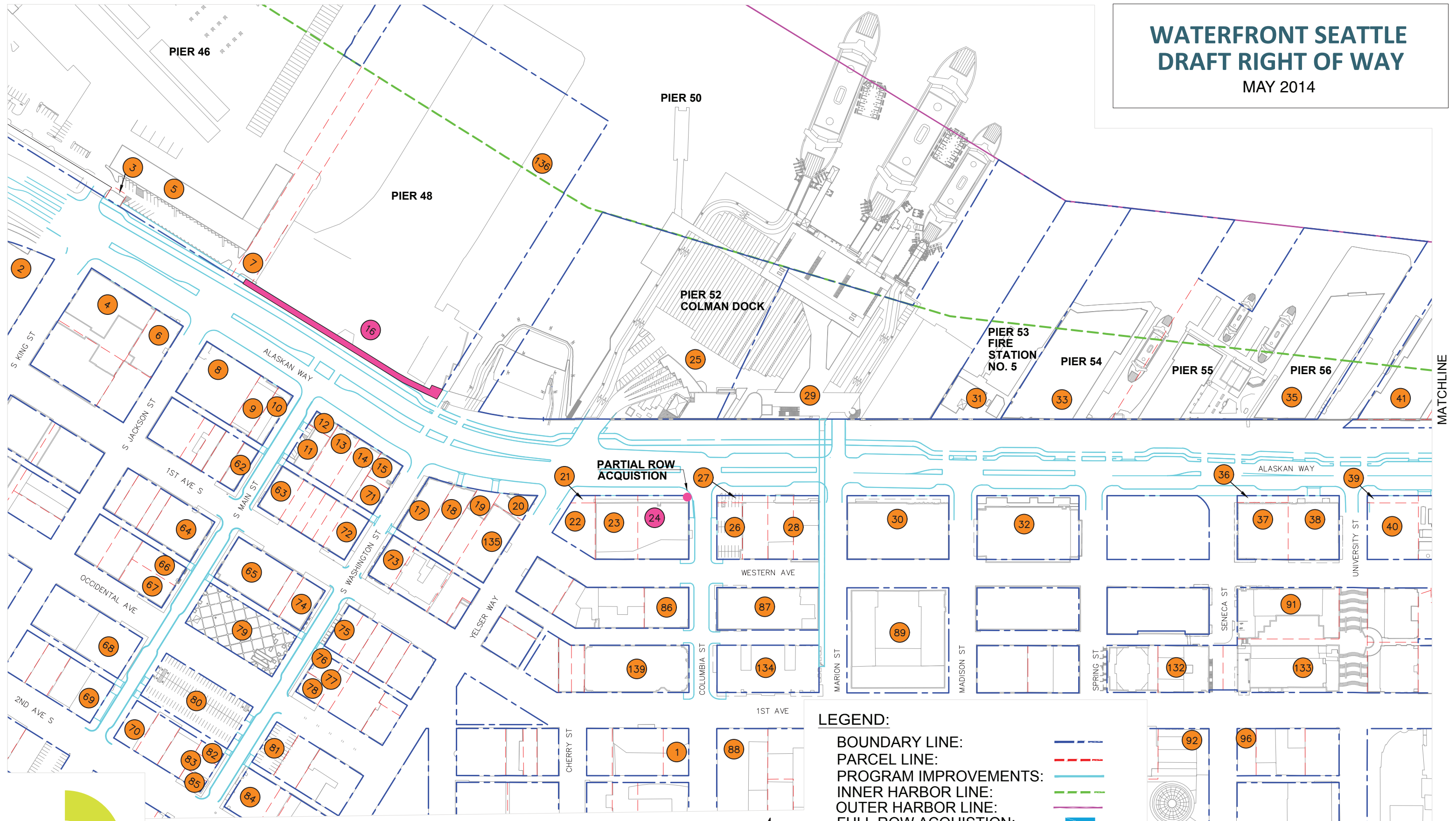


# WATERFRONT SEATTLE DRAFT RIGHT OF WAY

MAY 2014



**DISCLAIMER**

The parcel lines shown are based on GIS information and have not been verified by survey. This material is subject to change and should be used for planning and discussion purposes only.

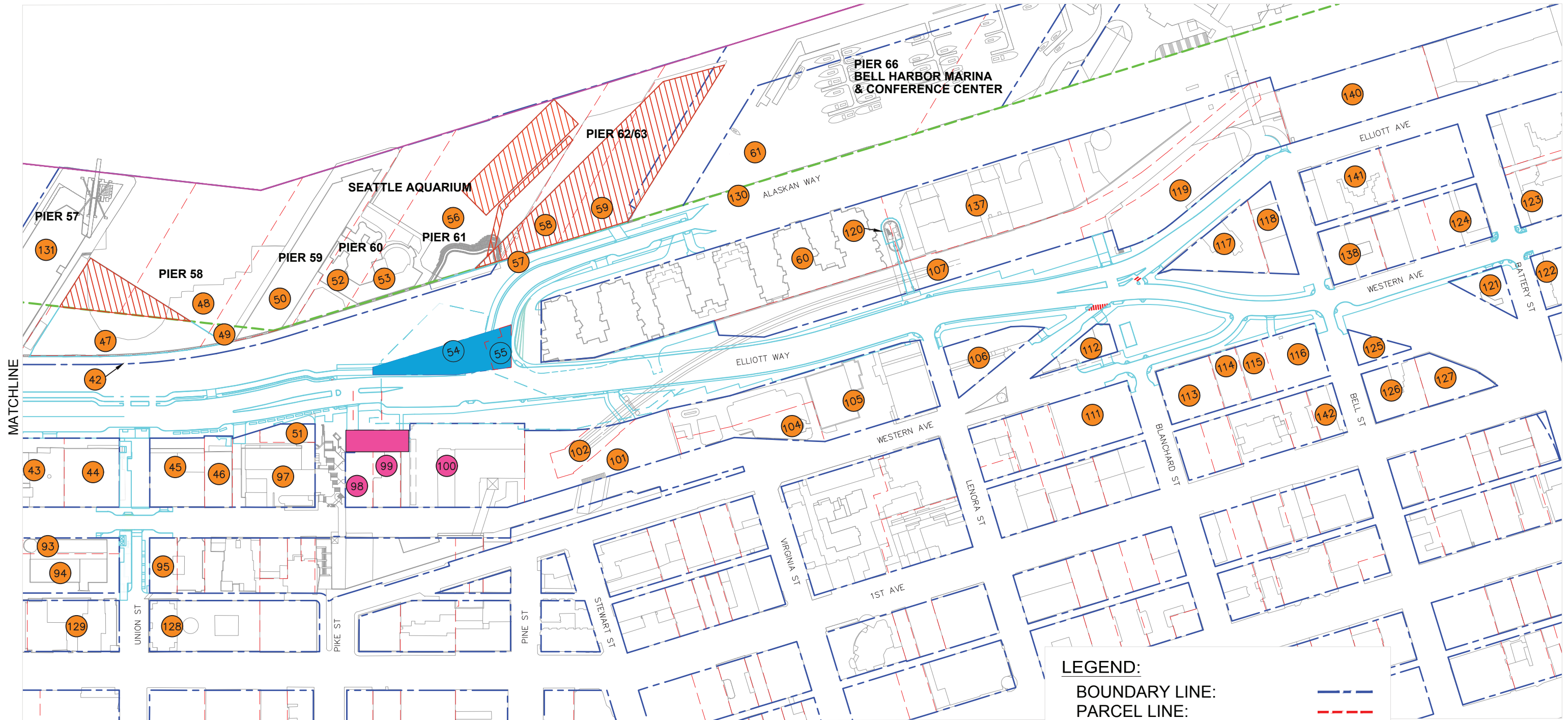
**LEGEND:**

- BOUNDARY LINE:
- PARCEL LINE:
- PROGRAM IMPROVEMENTS:
- INNER HARBOR LINE:
- OUTER HARBOR LINE:
- FULL ROW ACQUISITION:
- PARTIAL ROW ACQUISITION:
- DNR EASEMENT AREA:
- TEMPORARY CONSTRUCTION EASEMENTS:












# WATERFRONT SEATTLE DRAFT RIGHT OF WAY

MAY 2014



## LEGEND:

- BOUNDARY LINE: 
- PARCEL LINE: 
- PROGRAM IMPROVEMENTS: 
- INNER HARBOR LINE: 
- OUTER HARBOR LINE: 
- FULL ROW ACQUISITION: 
- PARTIAL ROW ACQUISITION: 
- DNR EASEMENT AREA: 
- TEMPORARY CONSTRUCTION EASEMENTS: 

## DISCLAIMER

The parcel lines shown are based on GIS information and have not been verified by survey. This material is subject to change and should be used for planning and discussion purposes only.

