
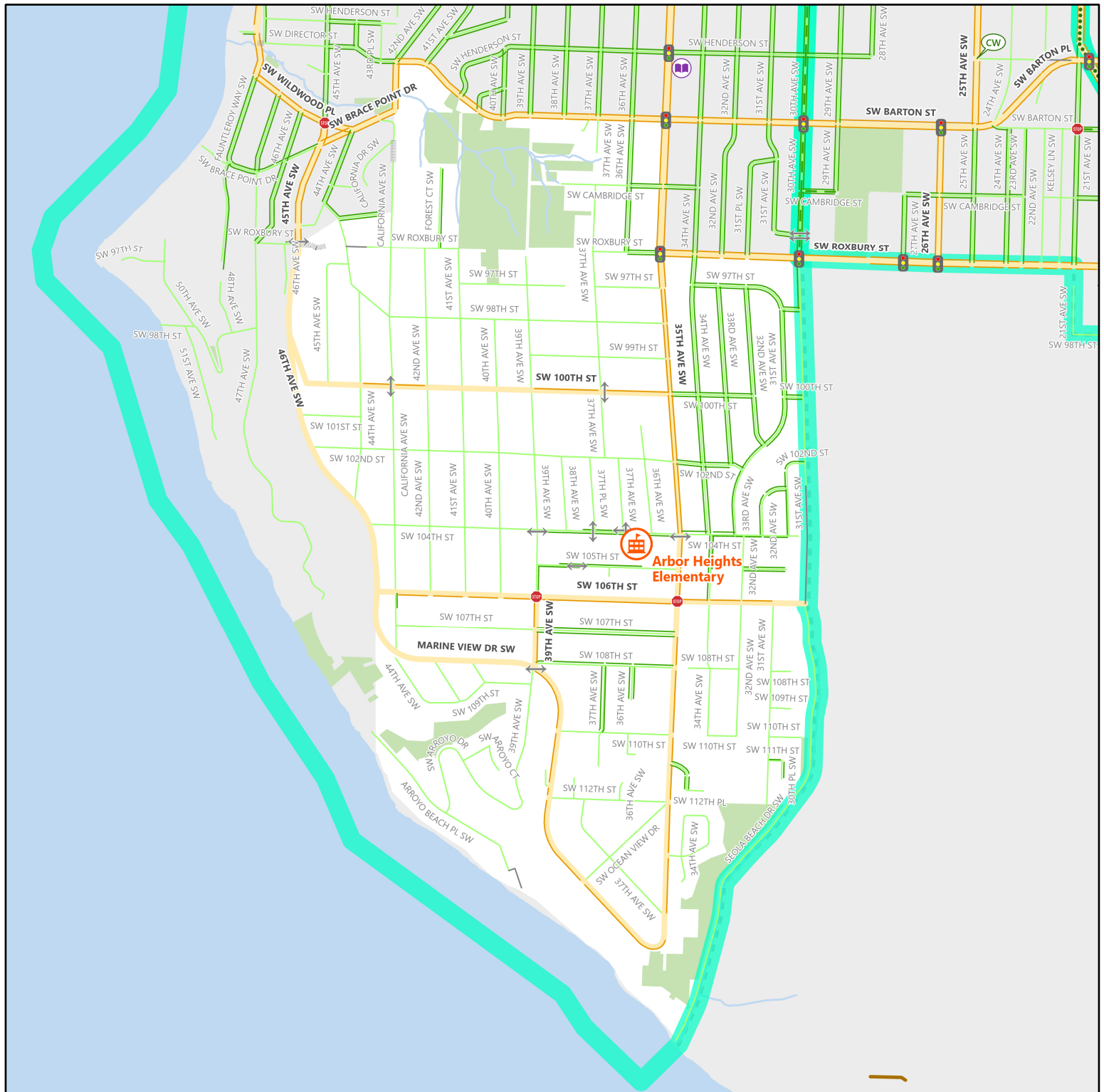


2024-25 Safe Routes to School

Arbor Heights Elementary



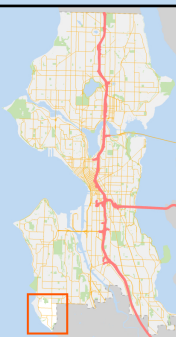
Seattle
Department of
Transportation




















© 2024 City of Seattle. All rights reserved. Produced by the Seattle Department of Transportation. No warranties of any sort, including accuracy, fitness, or merchantability accompany this product.

Coordinate System: Washington State Plane North, WKID - 2926, Datum - NAD83

Author: Seattle ITD, GIS-CADD



-  Overhead Crosswalk Sign
-  Traffic Signal
-  All Way Stop Intersection
-  Crossing Beacon
-  Designated School Crossing
-  School
-  Community Center
-  Fire Station

-  Library
-  Police Station
-  Walkway
-  Stairway
-  Protected Bike Lane
-  Neighborhood Greenway
-  Multi Use Path
-  School Street
-  School Attendance Area

-  Healthy Street
-  Freeway
-  Busy Street (Arterial)
-  Sidewalk Exists
-  Neighborhood Street
-  Sidewalk Exists
-  Park
-  School Walk Zone