
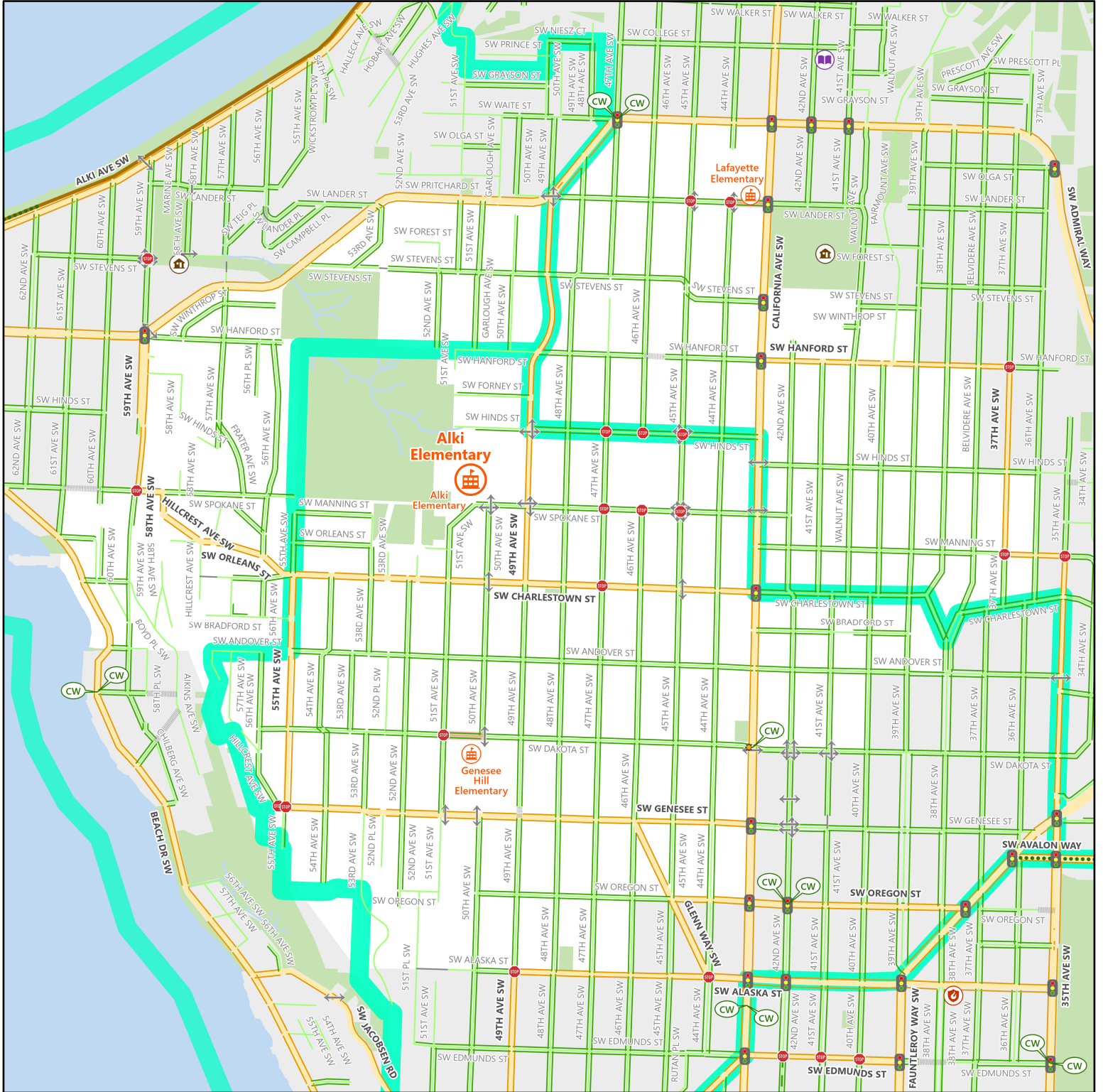


2024-25 Safe Routes to School

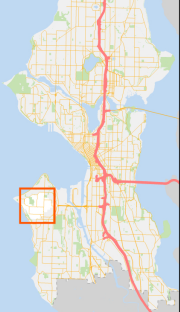
Alki Elementary



© 2024 City of Seattle. All rights reserved. Produced by the Seattle Department of Transportation. No warranties of any sort, including accuracy, fitness, or merchantability accompany this product.

Coordinate System: Washington State Plane North, WKID - 2926, Datum - NAD83

Author: Seattle ITD, GIS-CADD



- | | | |
|----------------------------|------------------------|------------------------|
| Overhead Crosswalk Sign | Library | Healthy Street |
| Traffic Signal | Police Station | Freeway |
| All Way Stop Intersection | Walkway | Busy Street (Arterial) |
| Crossing Beacon | Stairway | Sidewalk Exists |
| Designated School Crossing | Protected Bike Lane | Neighborhood Street |
| School | Neighborhood Greenway | Sidewalk Exists |
| Community Center | Multi Use Path | Park |
| Fire Station | School Street | School Walk Zone |
| | School Attendance Area | |