

# RAINIER VALLEY NORTH-SOUTH NEIGHBORHOOD GREENWAY MOST PROMISING ROUTE

Join the Seattle Department of Transportation (SDOT) on Wednesday, September 23 to talk about the proposed North-South Neighborhood Greenway in Rainier Valley between the I-90 Trail and Rainier Beach. We want to hear from people who live, work, shop and play along these streets. This is the second of two public meetings. At the first meeting in November 2014, we shared traffic data and the community identified where people want to walk and bike, and barriers to doing so. At this second meeting we'll share the results of technical analysis and public comments, and the most promising route with recommended safety improvements.

Seattle is building a network of neighborhood greenways. Neighborhood greenways are safer, calmer residential streets for you, your family and neighbors. On streets with low car volumes and speeds a greenway can:

- Improve safety
- Help people cross busy streets
- Discourage cut-thru traffic
- Protect the residential character of our neighborhoods
- Keep speeds low
- Get people to where they want to go like parks, schools, shops and restaurants



## Questions?

Contact Adan Carrillo at [adan.carrillo@seattle.gov](mailto:adan.carrillo@seattle.gov) or (206) 684-8105  
[www.seattle.gov/transportation/rainiervalleygreenways2.htm](http://www.seattle.gov/transportation/rainiervalleygreenways2.htm)



P.O. Box 34996  
Seattle, WA 98124-4996



PRSR STD  
US Postage  
PAID  
Seattle, WA  
Permit No. 2871

## SEE MAP INSIDE!

Mark your calendars and attend an open house with the SDOT Project Team to give input on the most promising route for the Neighborhood Greenway proposed in Rainier Valley between the I-90 Trail and Rainier Beach.

**Project Open House**  
6 to 7:30 PM, Presentation at 6:30 PM  
September 23, 2015  
Hillman City Collaboratory  
5623 Rainier Ave S

The meeting is wheelchair accessible and served by bus routes 7 and 9.

## YOU'RE INVITED

The City of Seattle is creating a network of safer, calmer residential streets in Rainier Valley. Come to our second open house on September 23 to learn more and share your thoughts on the most promising route for the Rainier Valley North-South Neighborhood Greenway. Additional information is available at [www.seattle.gov/transportation/rainiervalleygreenways2.htm](http://www.seattle.gov/transportation/rainiervalleygreenways2.htm). To request an interpreter be present call (206) 684-8105.

La ciudad de Seattle creará una red de calles residenciales más seguras y tranquilas en Rainier Valley. Para obtener más información y compartir su opinión sobre la ruta más favorable Norte-Sur para Neighborhood Greenway de Rainier Valley lo invitamos a nuestra segunda jornada de puertas abiertas, que se llevará a cabo el 23 de septiembre. Podrá encontrar información adicional en el sitio [www.seattle.gov/transportation/rainiervalleygreenways2.htm](http://www.seattle.gov/transportation/rainiervalleygreenways2.htm). Para solicitar la presencia de un intérprete, llame al teléfono (206) 684-8105.

Thành phố Seattle đang tạo dựng một mạng lưới các tuyến phố dân sinh an toàn hơn và điềm đằm hơn tại Rainier Valley. Hãy đến với buổi tham quan tự do lần thứ hai của chúng tôi tổ chức vào ngày 23 tháng Chín để biết thêm chi tiết và chia sẻ ý kiến của quý vị đối với tuyến đường hứa hẹn nhất của Neighborhood Greenway Rainier Valley Bắc-Nam. Thông tin thêm có tại [www.seattle.gov/transportation/rainiervalleygreenways2.htm](http://www.seattle.gov/transportation/rainiervalleygreenways2.htm). Để yêu cầu một thông dịch viên xin gọi (206) 684-8105.

西雅圖市政府正努力將Rainier Valley建設為一個更安全、平和的住宅區街道網絡。請來參加9月23日的第二次開放日活動，並分享您對哪條路線是最有希望的Rainier Valley North-South Neighborhood Greenway (南北社區綠色通道)的看法。欲了解更多資訊，請訪問 [www.seattle.gov/transportation/rainiervalleygreenways2.htm](http://www.seattle.gov/transportation/rainiervalleygreenways2.htm)。要求翻譯到場，請致電：(206) 684-8105。

Magaalada Seattle waxay ku hawlan tahay abuurista shabakad ka kooban jidad ammaan ah, jidad xassilaa oo ku yaal xaafadaha la dagan yahay Rainier Valley. Waxaad timaadaa soo dhaweynta labaad gurigena furan bisha Sateembar 23 si aad u ogaatid in badan aadna dadka la qeybsatid waddada ugu rajo fiican Rainier Valley North-South Neighborhood Greenway. Macluumaad dheeraad ah waxaa laga helaa [www.seattle.gov/transportation/rainiervalleygreenways2.htm](http://www.seattle.gov/transportation/rainiervalleygreenways2.htm). Si aad u codsatid in la keeno turjubaan, wac telefoonka (206) 684-8105.

Ang Lungsod ng Seattle ay gumagawa ng network ng mas ligtas at mas mapayapang mga kalye ng pamahayan sa Rainier Valley. Pumunta sa aming pangalawang open house sa Setyembre 23 upang alamin pa at ibahagi ang iyong mga saloobin sa inaasahang magtatagumpay na ruta para sa Rainier Valley North-South Neighborhood Greenway. Makakakuha ng karagdagang impormasyon sa [www.seattle.gov/transportation/rainiervalleygreenways2.htm](http://www.seattle.gov/transportation/rainiervalleygreenways2.htm). Upang humiling na magkaroon ng isang interpreter, tumawag sa (206) 684-8105.








시애틀시는 Rainier Valley에 더 안전하고 평온한 주택가 도로망을 구축하고 있습니다. 9월 23일에 있을 두 번째 오픈 하우스에 오셔서 Rainier Valley North-South Neighborhood Greenway를 위한 가장 유망한 경로에 대해 알아보고 의견을 나누십시오. 자세한 정보는 [www.seattle.gov/transportation/rainiervalleygreenways2.htm](http://www.seattle.gov/transportation/rainiervalleygreenways2.htm)에서 확인할 수 있습니다. 통역이 필요한 경우 (206) 684-8105로 문의하십시오.

የሲያትል ከተማ በሬኒየር ቫሊ የመኖሪያ ቤት መንገዶች በደብዳቤ የተጠበቁ እና ፀጥታ የሰፊ ነበት ክትባር እየፈጠረ ነው። የካርታ ላይ ያሉትን አካባቢዎች ለማረጋገጥ እና ለሌሎች ጉዳዮች እንዲያካፍልዎት እና እንዲማሩ በኪፕ-ቴምብር 23 ወደማደረገው ዕለተኛ ክፍት ወይይት ይምጡ። ተጨማሪ መረጃ [www.seattle.gov/transportation/rainiervalleygreenways2.htm](http://www.seattle.gov/transportation/rainiervalleygreenways2.htm) ማግኘት ይቻላል። ተርጓሚ ለመጠየቅዎ (206) 684-8105 ይደውሉ።








Magaalaan Seattle Rainier Valley keessatti sirna daandiiwwan bakka jireenyaa nageenyi isaanii eegame fi tasgabahan walqunamsiisu uumaa jira. Waa ee daandii Rainier Valley North-South Neighborhood Greenway ilaalchisee odeefannoo dabalataa baruuufi yaada keessan kennuuf walgayii keenya kan lamaffaa kan Gaafa Fulbaana 23 gaggeefamu irratti akka argamtan hafeeramaniti. Odeefannoo dabalataa [www.seattle.gov/transportation/rainiervalleygreenways2.htm](http://www.seattle.gov/transportation/rainiervalleygreenways2.htm) irratti argama.

ከተማ ሲያትል ኦብ ሬኒየር ቫሊ መንገዶቿት ድክንነቱ ብተብሎን ክትባር እንዲፈጠረ እዩ። ብዛዕባ ራይኒየር ቫሊ ናርቲ-ሳው-ዝ ኔይቡር-ድ ግሪንወይ ተኩፋ ብተብሎ ብተወጋጋ መንገድ ብጠባባ ንምዝራብን ሕሳብ ንምዝራብን እብ ሴፕቴምበር 23 ኦብ ብግብር እኩባ ይረኽቡ። ተወሳኺ ሐበሬታ ኣብ [www.seattle.gov/transportation/rainiervalleygreenways2.htm](http://www.seattle.gov/transportation/rainiervalleygreenways2.htm) ንምክትትብ (206) 684-8105 ይደውሉ።








**LEYENDA**

- █ Neighborhood Greenway actual o planeada
- █ Trace la ruta más favorable
- █ Rutas seguras hacia la escuela en la bifurcación Greenway
-  Parada de autobús
-  Biblioteca
-  Escuela
-  Centro Comunitario
-  Señal de tránsito
-  Escalinata
-  Glorieta








**CHÚ GIẢI**

- █ Tuyến đường Neighborhood Greenway hiện tại hoặc quy hoạch
- █ Phác họa Tuyến Đường Hứa Hẹn Nhất
- █ Các tuyến đường an toàn nối với Trường học Greenway
-  Bến xe buýt
-  Thư viện
-  Trường học
-  Trung tâm cộng đồng
-  Đèn tín hiệu giao thông
-  Đường dốc
-  Vòng xoay giao thông








**圖標**

- █ 已有或計劃建設的Neighborhood Greenway (社區綠色通道)
- █ 擬定最有希望的路線
- █ Safe Routes to School Greenway (安全上學路線綠色通道)分線
-  公交站
-  圖書館
-  學校
-  社區中心
-  交通信號燈
-  樓梯
-  環形交叉路口








**FURAHA**

- █ Xaafadda Greenway ee Iminka Jirta ama Qorsheysan
- █ Waddada Ugu Rajada Fiican
- █ Ammaanka Waddooyinka Lagu Tago Dugsiga Greenway Spur
-  Barta Baska Joogsado
-  Maktabka
-  Dugsiga
-  Xarunta Bulshada (Community Center)
-  Nalka Baabuurta
-  Jaranjarada
-  Wareegga Baabuurta








**LEGEND**

- █ Umiiral o Pinaplanong Neighborhood Greenway
- █ Draft ng Inaasahang Magtatagumpay na Ruta
- █ Mga Ligtas na Ruta papunta sa Greenway Spur ng Paaralan
-  Hintuan ng Bus
-  Aklatan
-  Paaralan
-  Community Center
-  Ilaw Pantrapiko
-  Hagdanan
-  Rotonda








**범례**

- █ 기존 또는 계획된 Neighborhood Greenway
- █ 가장 유망한 경로 초안
- █ 안전한 등하굣길(SRTS) Greenway 지선 도로
-  버스 정류장
-  도서관
-  학교
-  커뮤니티 센터
-  교통 신호등
-  계단
-  원형 교차로








**አውቅ**

- █ ያለውን ወይም የታቀደውን Neighborhood Greenway
- █ እጅግ በጣም ተስፋ የሚጣልበት መንገድ ያርቅቁ
- █ ወደ ትምህርት ቤት Greenway ደህንነቱ የተጠበቀ መንገድ
-  የአውቶብስ ማቆሚያ
-  ቤተ-መጻሕፍት
-  ትምህርት ቤት
-  የማህበረሰብ ማዕከል
-  የትራፊክ ምልክቶች
-  የደረጃ መንገድ
-  የትራፊክ ሰርክል

**IBSA**

- █ Daandii Neighborhood Greenway kan duraan jiru ykn kan karoofame
- █ Daandii baay'ee abdachiisaa ta'e wixineessuu
- █ Daandiiwwan nageenyi isaanii eegame kanneen gara Greenway mana barumsaa geessan
-  Bakka Awutoobisiin dhaabbatu
-  Mana Kitaabaa
-  Mana Barumsaa
-  Gidduu Gala Hawaasaa
-  Mallattoo Tiraafikaa
-  Daandii Sadarkaa qabu (Darajaa)
-  Adabaabayii

**ዝተፈለጠ**

- █ ዘሎ ወይካዓ ብትልሚ ዝተትሓዝ ናይ Neighborhood Greenway
- █ እዝዩ ተስፋ ዝወሃቦ መንገዲ ትልሚ
- █ ናብ ቤተ ትምህርቲ Greenway ድሕንነቱ ዝተሓለወ መንገዲ
-  መቐሚያ ኣውቶብስ
-  ቤተ መጻሕፍቲ
-  ቤተ ትምህርቲ
-  ናይ ማህበረሰብ ማእከል
-  ምልክት ትራፊክ
-  ናይ ደረጃ መንገዲ
-  ትራፊክ ሰርክል

**RECOMMENDED SAFETY IMPROVEMENTS**



<sup>1</sup>Trail connection   <sup>2</sup>Crossing beacon   <sup>3</sup>Curb ramp   <sup>4</sup>Crosswalk   <sup>5</sup>Curb bulb



The full size map with details is available online at [www.seattle.gov/transportation/rainiervalleygreenways2.htm](http://www.seattle.gov/transportation/rainiervalleygreenways2.htm).