



LANDER ST BRIDGE PROJECT

May 2018

PROJECT DESCRIPTION

S Lander St is an essential east-west corridor in SODO serving traffic from freight, daily commuters, pedestrians, and bicycles, as well as King County Metro and the Port of Seattle. The Seattle Department of Transportation (SDOT) will build a bridge over the train tracks on S Lander St between 1st Ave S and 3rd Ave S to improve local traffic circulation, rail operations, and safety in the SODO neighborhood.





BENEFITS

- **Improved safety:** Conflicts between cars, bikes, trains, and pedestrians at this site have led to several fatalities
- **Better access to jobs:** S Lander St creates direct connections to Port of Seattle facilities and freight operational support centers, which contribute to 75,000 existing jobs and an additional 25,000 jobs that are forecasted by 2040
- **Reduced traffic congestion:** Train crossings create more than 4.5 hours of delay for commuters and freight each day, impacting the mobility of tens of thousands of people and affecting access to port and manufacturing facilities critical to our economy

WHAT YOU NEED TO KNOW

- As early as May 22, S Lander St will close between 1st Ave S and 3rd Ave S during construction. Improvements to nearby streets and signals will help keep traffic moving during the closure.
- S Lander St is anticipated to be closed for two years while the bridge is being constructed
- Early work began in March 2018 to prepare the area for Lander St closure
- Continual customer access to adjacent businesses as well as pedestrian and bicycle access on S Lander St will be maintained throughout construction

WHAT TO EXPECT DURING CONSTRUCTION

-  Weekday work from 7 AM – 4 PM. Night and weekend work is not currently expected. If this changes it will be communicated in advance.
-  Crews will maintain access to businesses and destinations near the construction area
-  Pedestrian and bicycle access on S Lander St will be maintained, but will shift periodically during the project. Please follow signs.
-  Construction-related noise, dust, vibration, and asphalt odor

PROJECT TIMELINE

2016-2017

- Project design
- Public outreach, feedback incorporated into design
- Project bid and awarded
- Pre-construction outreach

2018

January - April

- Pre-construction outreach
- Utility relocation
- Temporary signal modifications at Horton/1st, Hanford/1st, Holgate/1st
- Adjacent street improvements

May - August

- New signal at Forest/4th
- Traffic revisions in place
- Lander road closure through early 2020
- Water main work

September - December

- Begin footings and bridgework

2019-2020

2019

- Bridge work continues
- Build approaches to 1st Ave and 4th Ave
- Build approaches to 3rd Ave

Early 2020

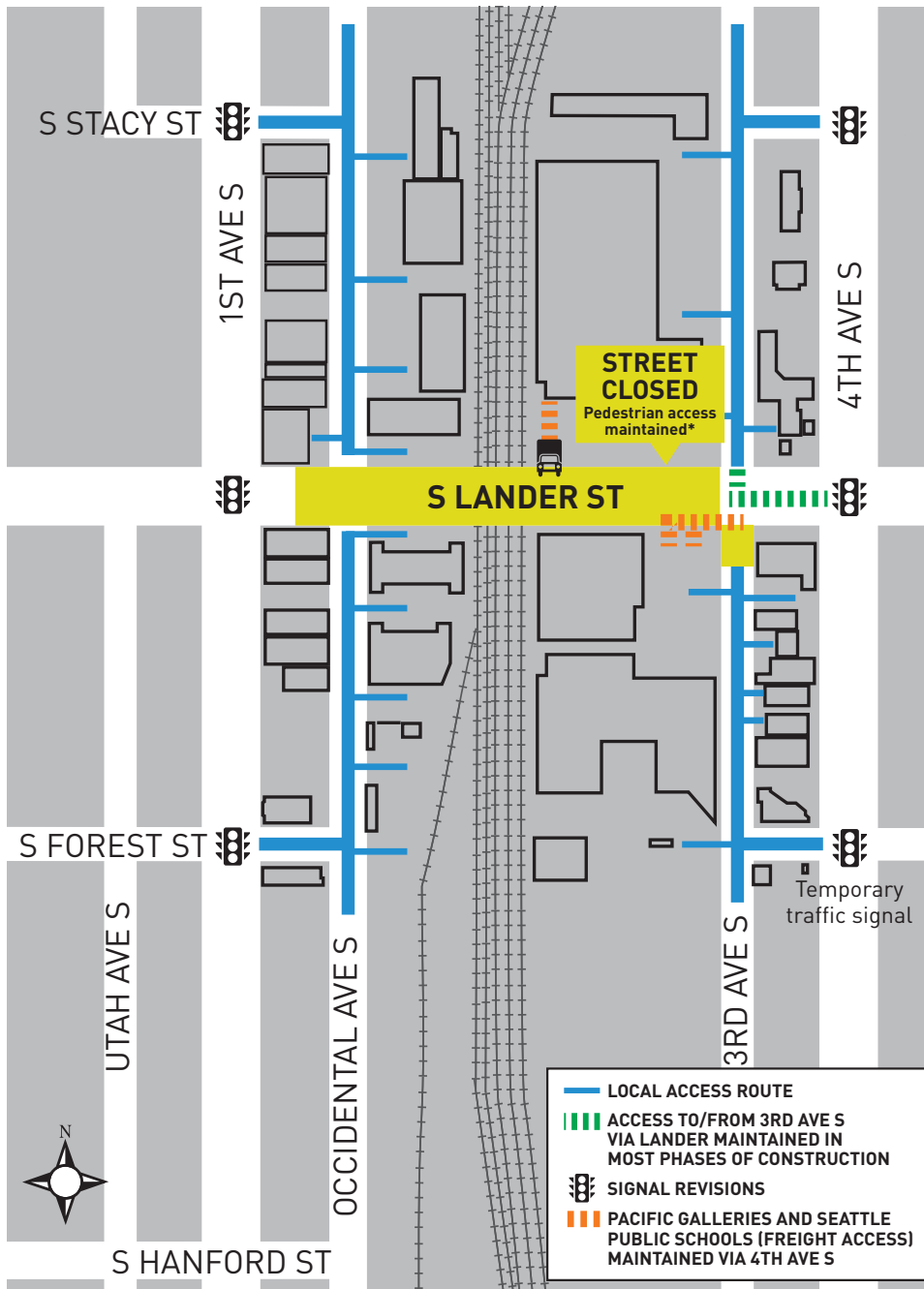
Lander bridge open to traffic

ONGOING INFORMATION AND OUTREACH

PROJECT INFORMATION & CONTACT

Email: lander_bridge@seattle.gov | Phone: 206-256-5450
Web: www.seattle.gov/transportation/lander_bridge.htm

LANDER ST BRIDGE PROJECT FACT SHEET



Crews work to install a new signal at 4 Ave S and S Forest St



Conceptual rendering of the new Lander St Bridge



Amtrak train traveling across S Lander St

May 2018 through Summer 2019 (project construction through early 2020; access changes for bridge ramp work)

HOW TO STAY INFORMED

- Visit our website: www.seattle.gov/transportation/lander_bridge.htm
- Leave a voicemail: 206-256-5450
- Email us with questions or to sign up for construction updates: lander_bridge@seattle.gov

Si necesita traducir esta información al español, llame al 206-256-5450.

如果您需要此信息翻譯成中文 206-256-5450. To request translation services or accommodation for persons with disabilities, please call 206-256-5450. TTY/Relay: 711. 이 내용의 번역본이 필요하신 경우 206-256-5450 으로 연락하시기 바랍니다.