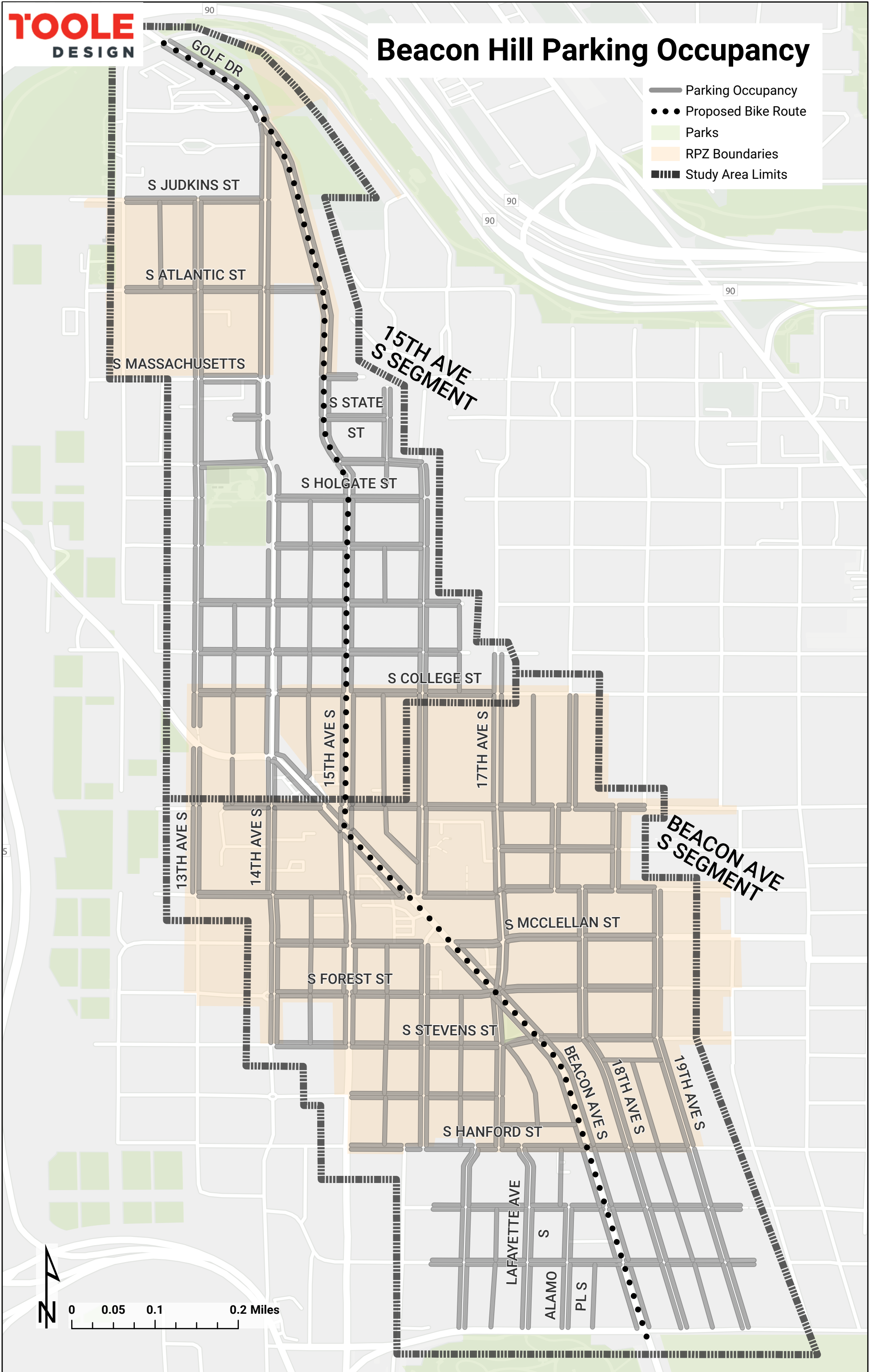


Beacon Hill Parking Occupancy

- Parking Occupancy
- Proposed Bike Route
- Parks
- RPZ Boundaries
- ▬ Study Area Limits



Beacon Hill Parking Occupancy

SATURDAY
6/25/2022

% Occupancy Average

0 to 40%

40% to 60%

60% to 80%

Over 80%

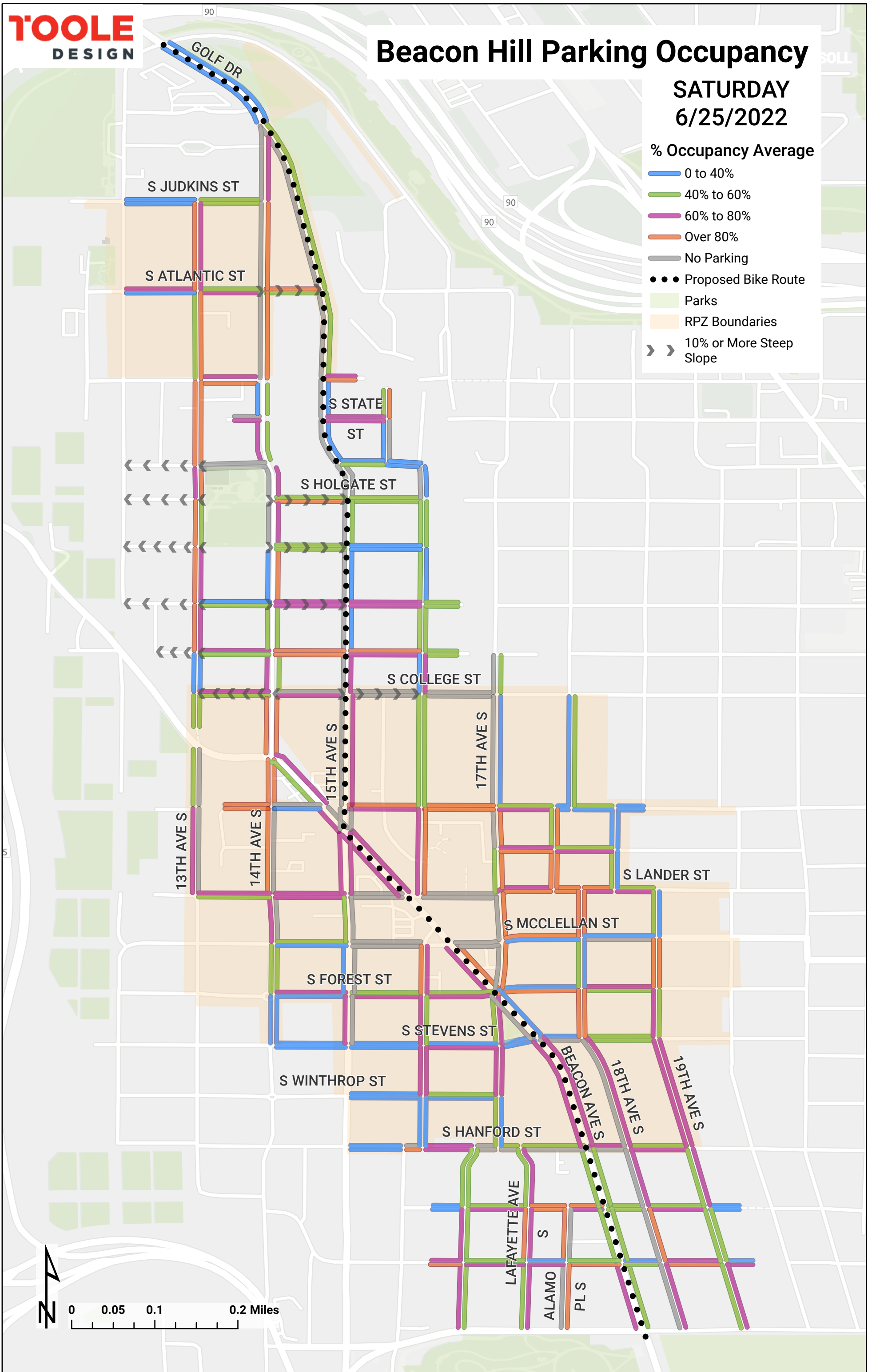
No Parking

Proposed Bike Route

Parks

RPZ Boundaries

10% or More Steep Slope



0 0.05 0.1 0.2 Miles

Beacon Hill Parking Occupancy

Thursday
6/30/2022

% Occupancy Average

0 to 40%

40% to 60%

60% to 80%

Over 80%

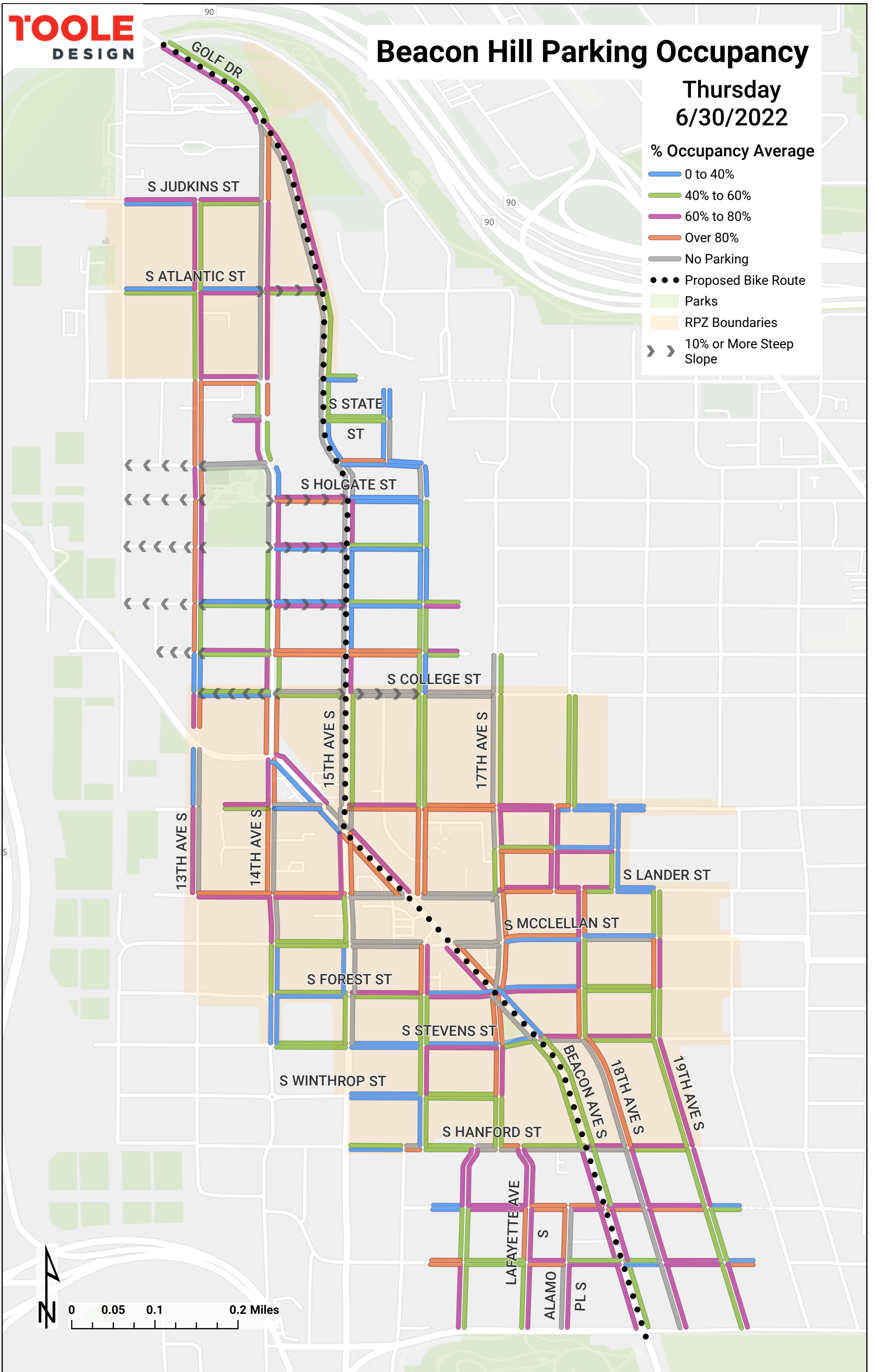
No Parking

Proposed Bike Route

Parks

RPZ Boundaries

10% or More Steep Slope

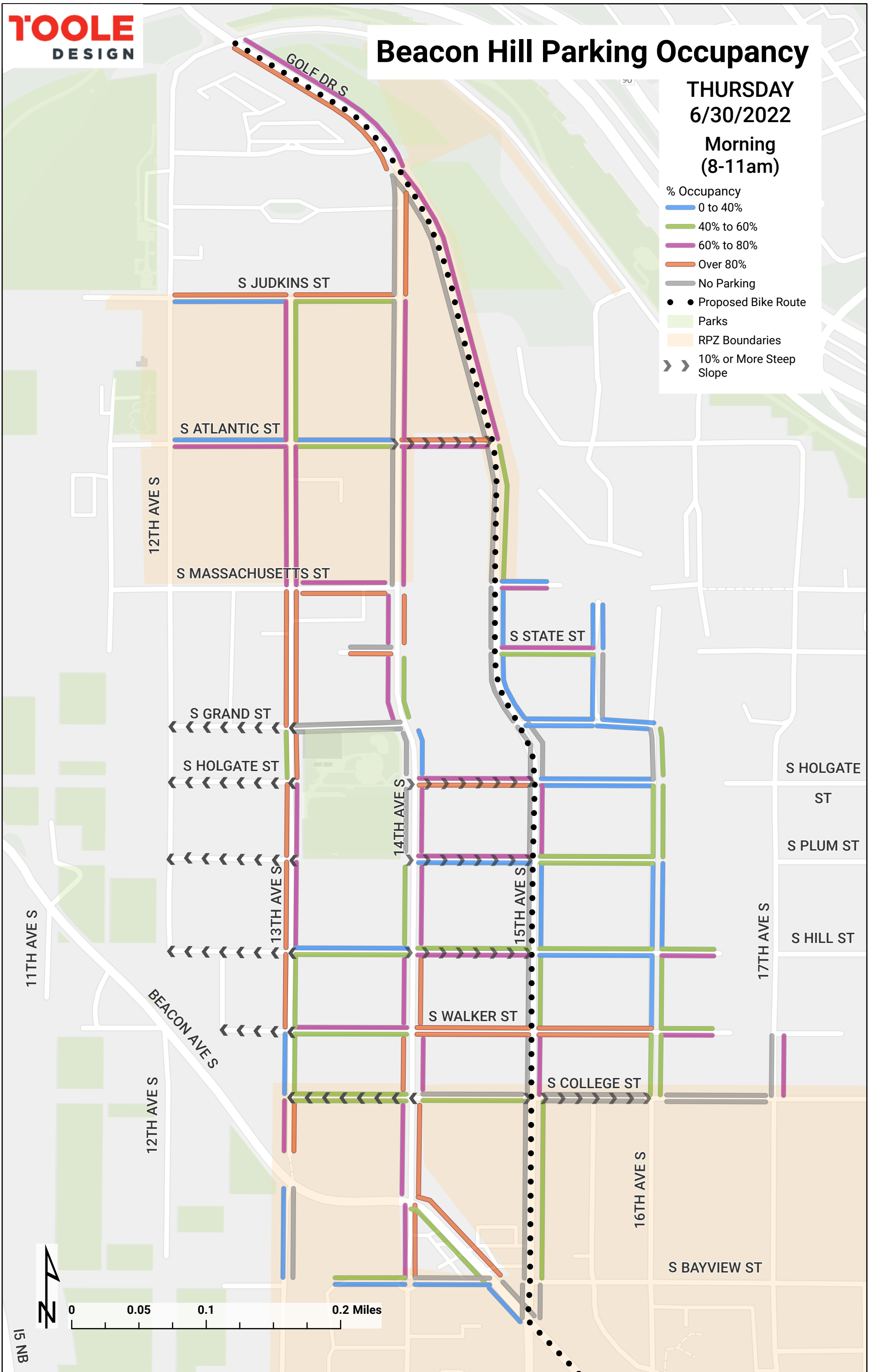


Beacon Hill Parking Occupancy

THURSDAY
6/30/2022

Morning
(8-11am)

- % Occupancy
- 0 to 40%
- 40% to 60%
- 60% to 80%
- Over 80%
- No Parking
- Proposed Bike Route
- Parks
- RPZ Boundaries
- 10% or More Steep Slope



0 0.05 0.1 0.2 Miles

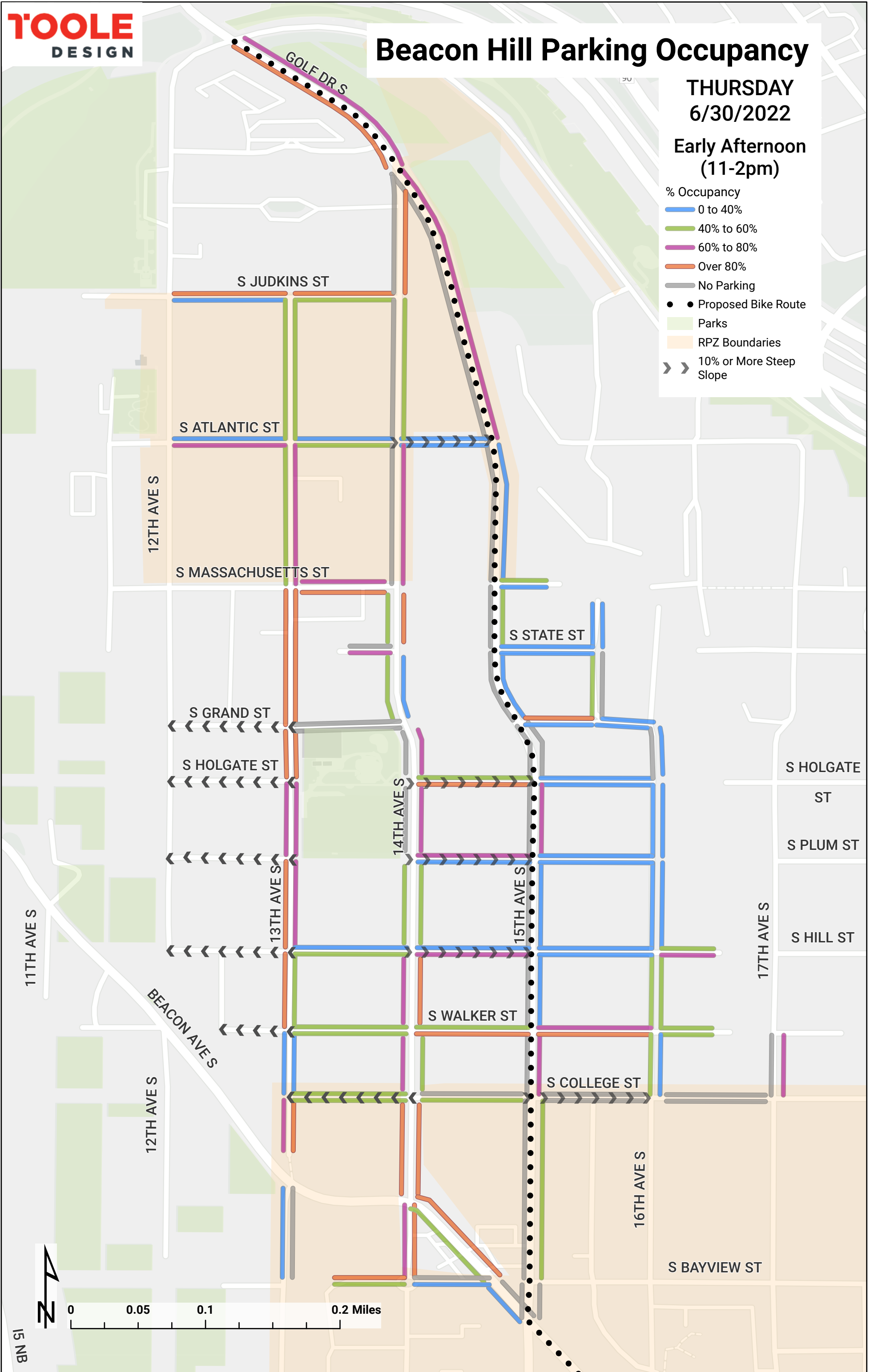
15 NB

Beacon Hill Parking Occupancy

THURSDAY
6/30/2022

Early Afternoon
(11-2pm)

- % Occupancy
 - 0 to 40%
 - 40% to 60%
 - 60% to 80%
 - Over 80%
- No Parking
- Proposed Bike Route
- Parks
- RPZ Boundaries
- 10% or More Steep Slope

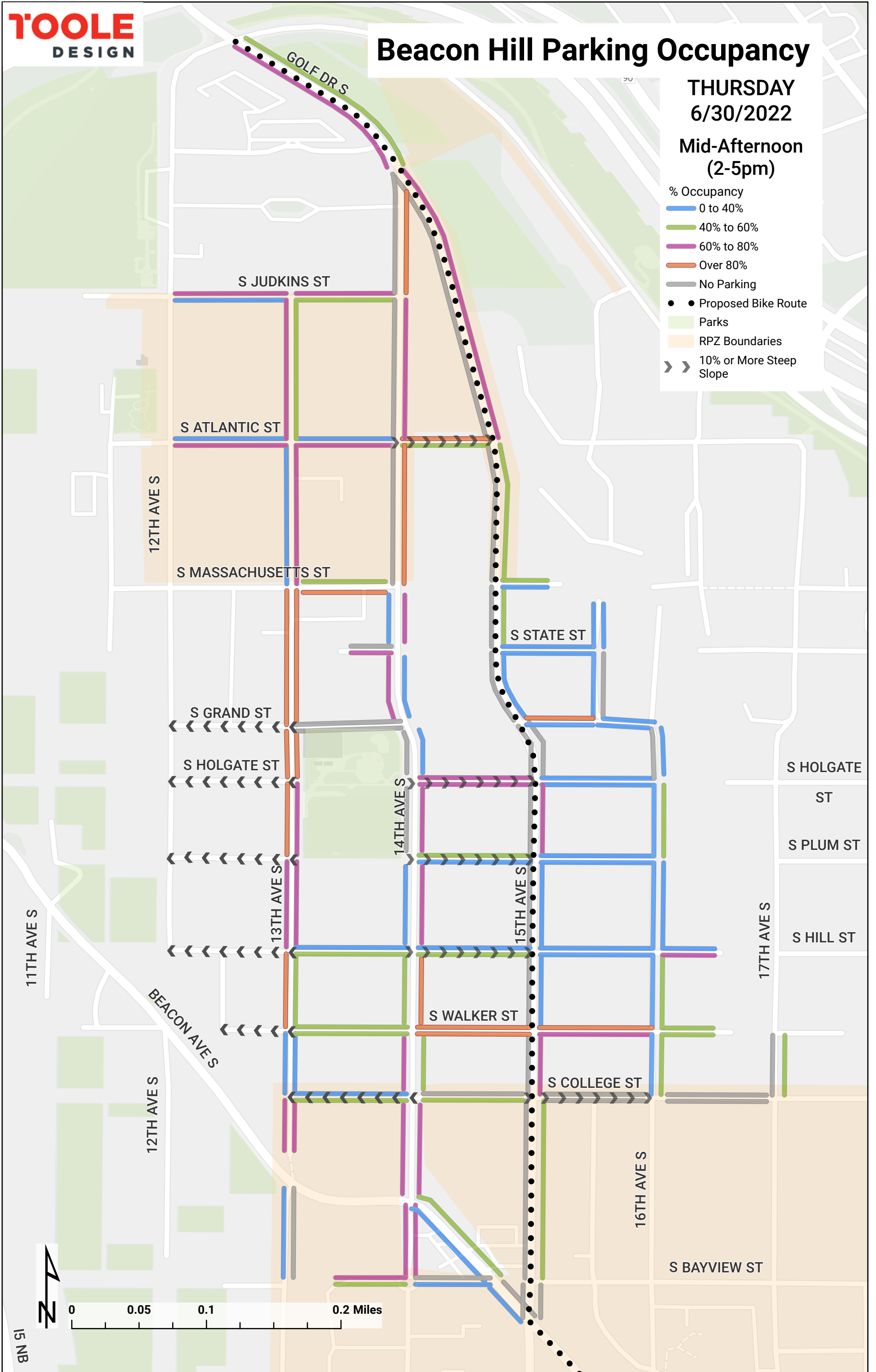


Beacon Hill Parking Occupancy

THURSDAY
6/30/2022

Mid-Afternoon
(2-5pm)

- % Occupancy
 - 0 to 40%
 - 40% to 60%
 - 60% to 80%
 - Over 80%
 - No Parking
- Proposed Bike Route
- Parks
- RPZ Boundaries
- 10% or More Steep Slope

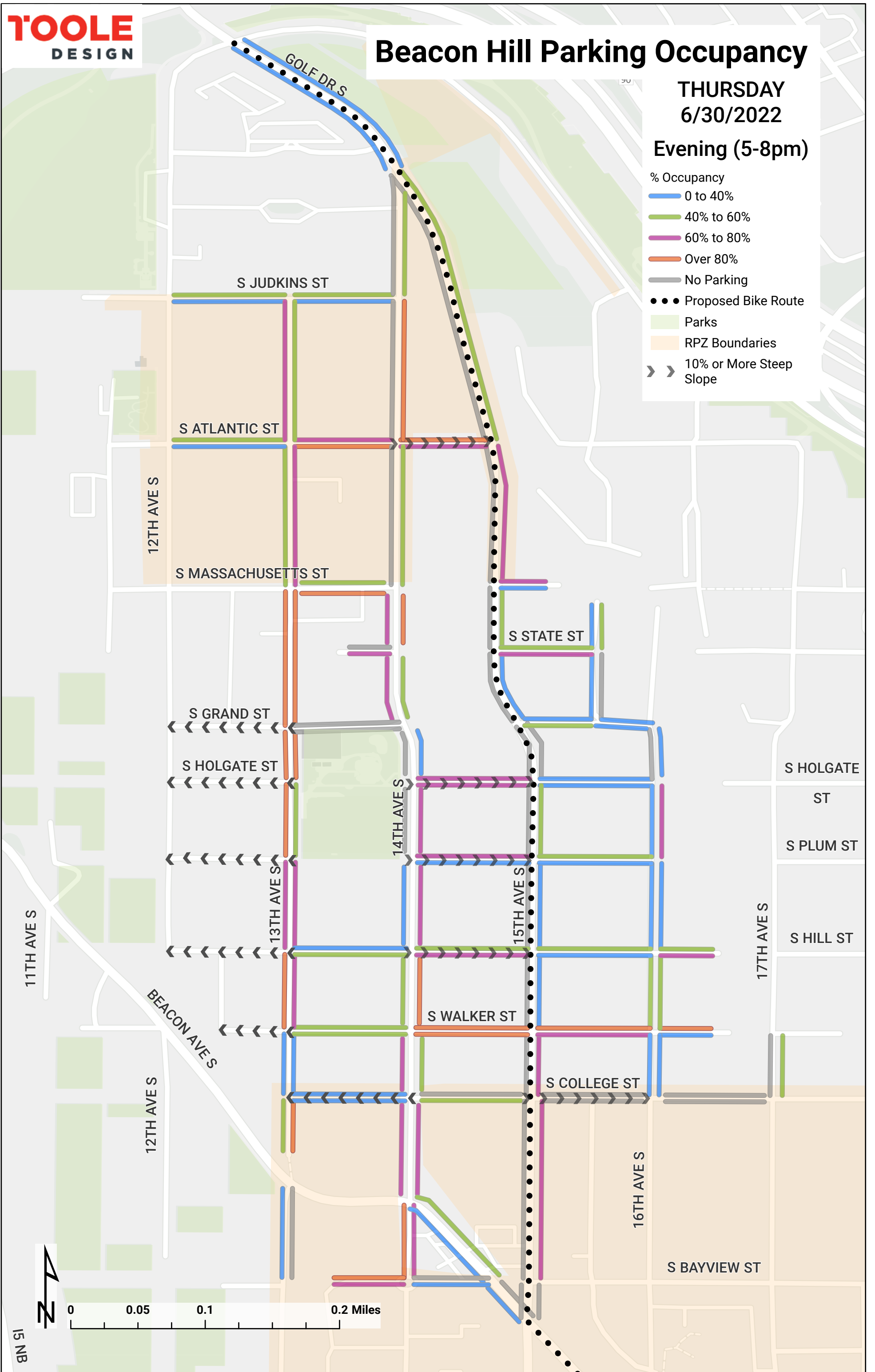


Beacon Hill Parking Occupancy

THURSDAY
6/30/2022

Evening (5-8pm)

- % Occupancy
- 0 to 40%
 - 40% to 60%
 - 60% to 80%
 - Over 80%
 - No Parking
- Proposed Bike Route
- Parks
- RPZ Boundaries
- >> 10% or More Steep Slope

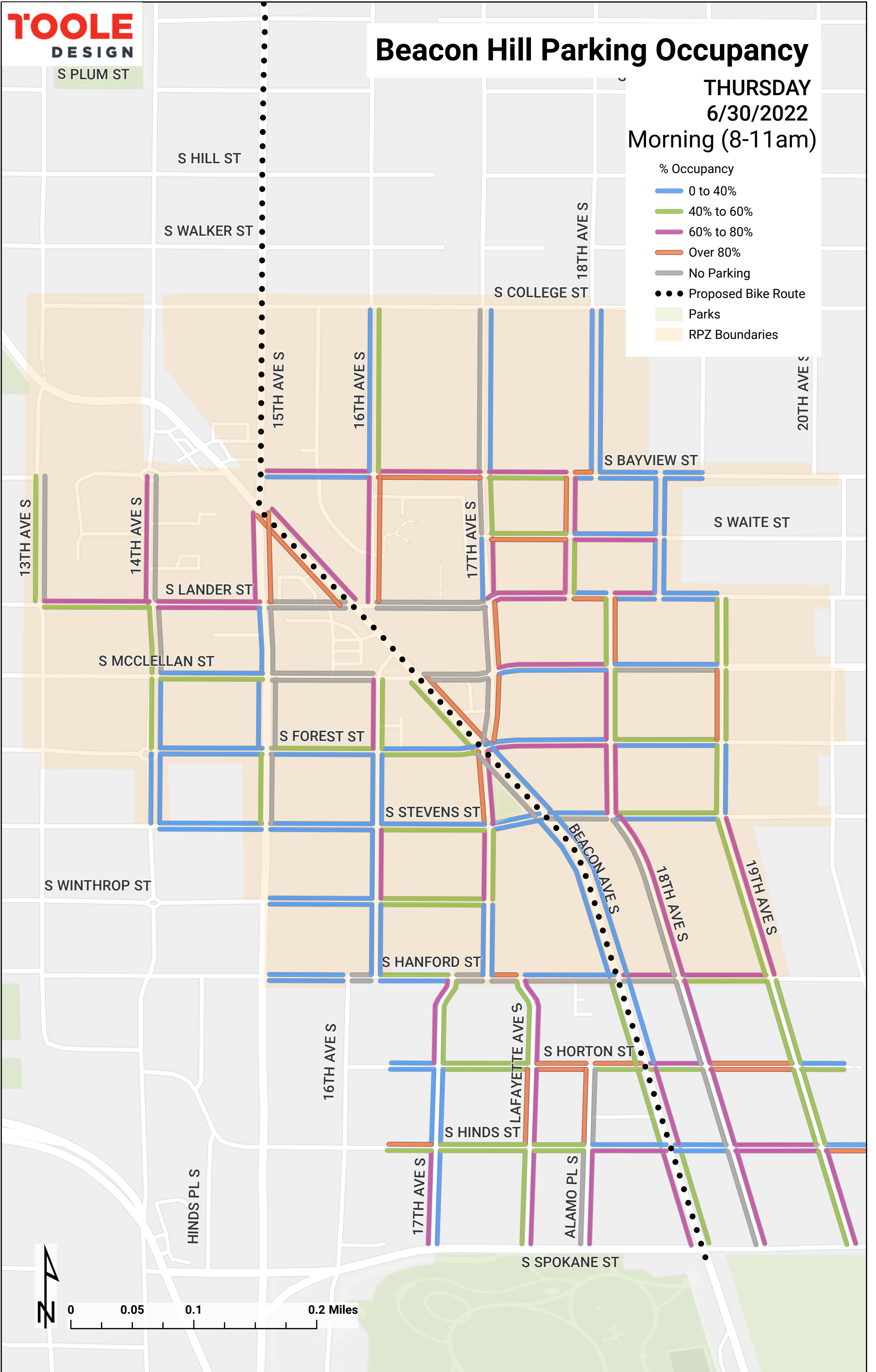
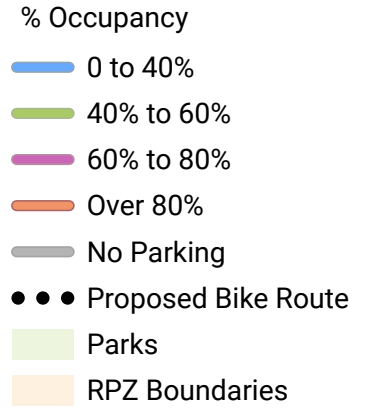


0 0.05 0.1 0.2 Miles

15 NB

Beacon Hill Parking Occupancy

THURSDAY
6/30/2022
Morning (8-11am)



Beacon Hill Parking Occupancy

THURSDAY

6/30/2022

Early Afternoon

(11-2pm)

% Occupancy

0 to 40%

40% to 60%

60% to 80%

Over 80%

No Parking

Proposed Bike Route

Parks

RPZ Boundaries



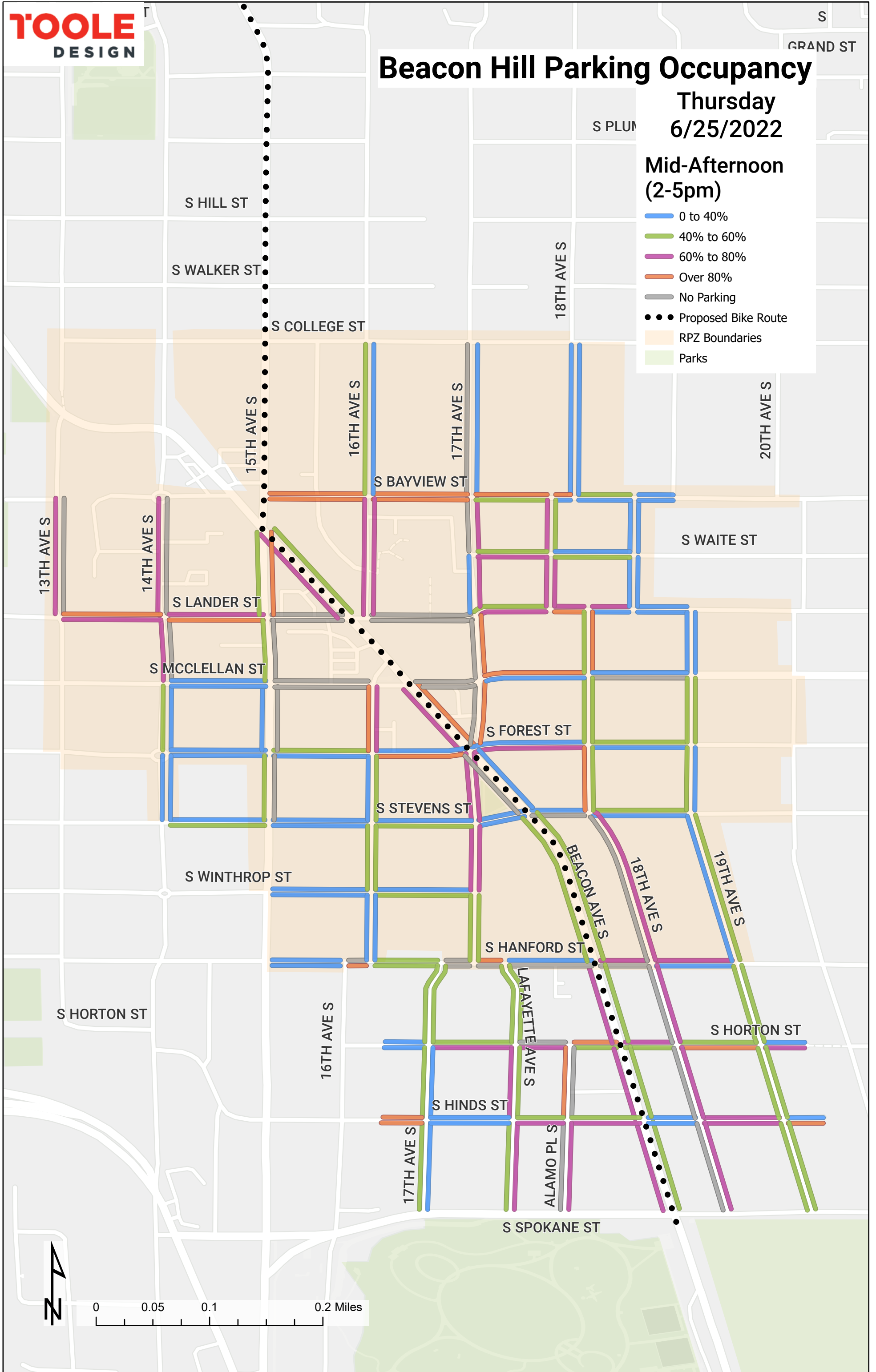
0 0.05 0.1 0.2 Miles

Beacon Hill Parking Occupancy

Thursday
6/25/2022

Mid-Afternoon
(2-5pm)

- 0 to 40%
- 40% to 60%
- 60% to 80%
- Over 80%
- No Parking
- Proposed Bike Route
- RPZ Boundaries
- Parks



0 0.05 0.1 0.2 Miles

Beacon Hill Parking Occupancy

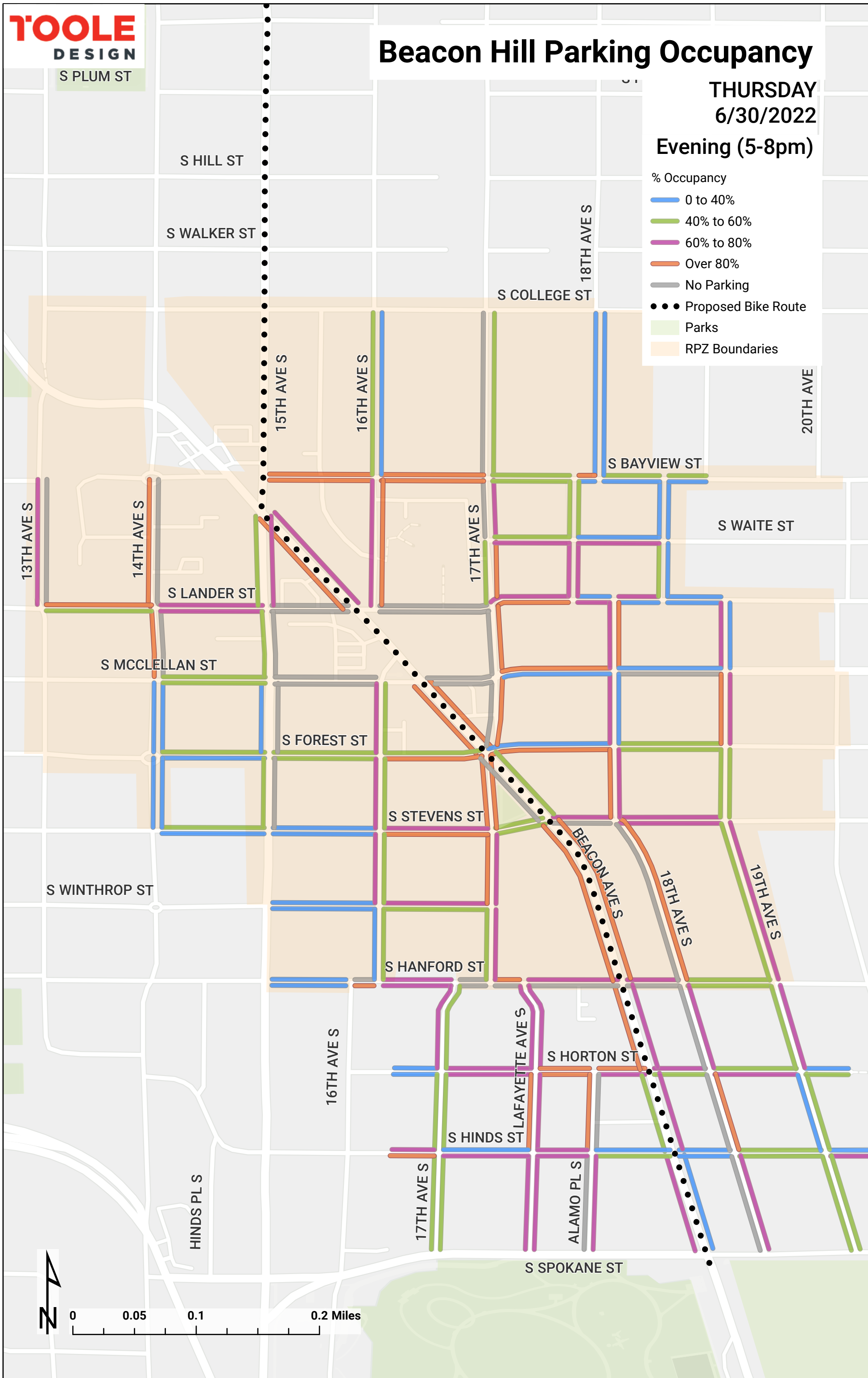
THURSDAY
6/30/2022

Evening (5-8pm)

% Occupancy

- 0 to 40%
- 40% to 60%
- 60% to 80%
- Over 80%
- No Parking

- Proposed Bike Route
- Parks
- RPZ Boundaries

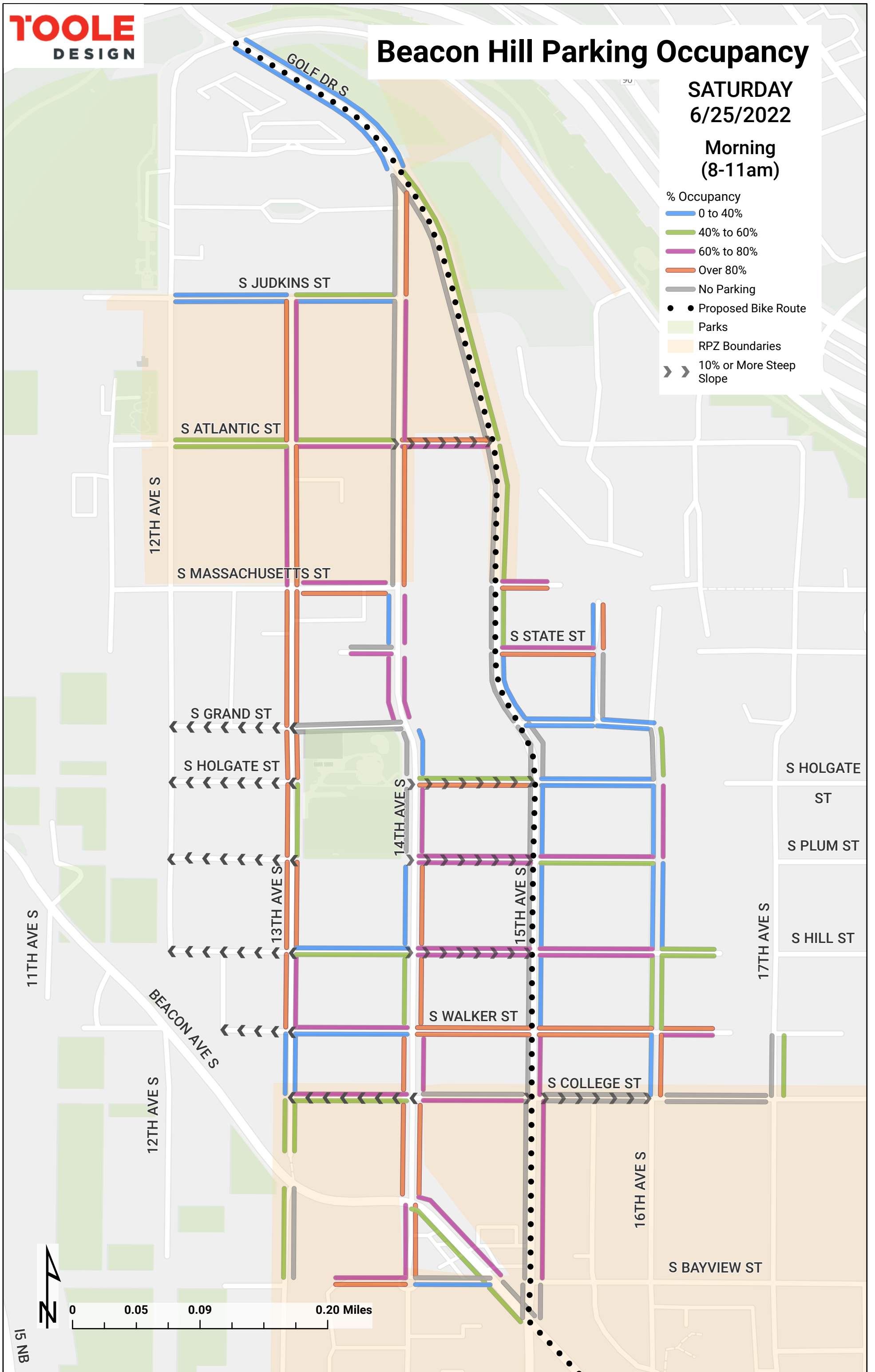


Beacon Hill Parking Occupancy

SATURDAY
6/25/2022

Morning
(8-11am)

- % Occupancy
- 0 to 40%
- 40% to 60%
- 60% to 80%
- Over 80%
- No Parking
- • Proposed Bike Route
- Parks
- RPZ Boundaries
- >> 10% or More Steep Slope



0 0.05 0.09 0.20 Miles

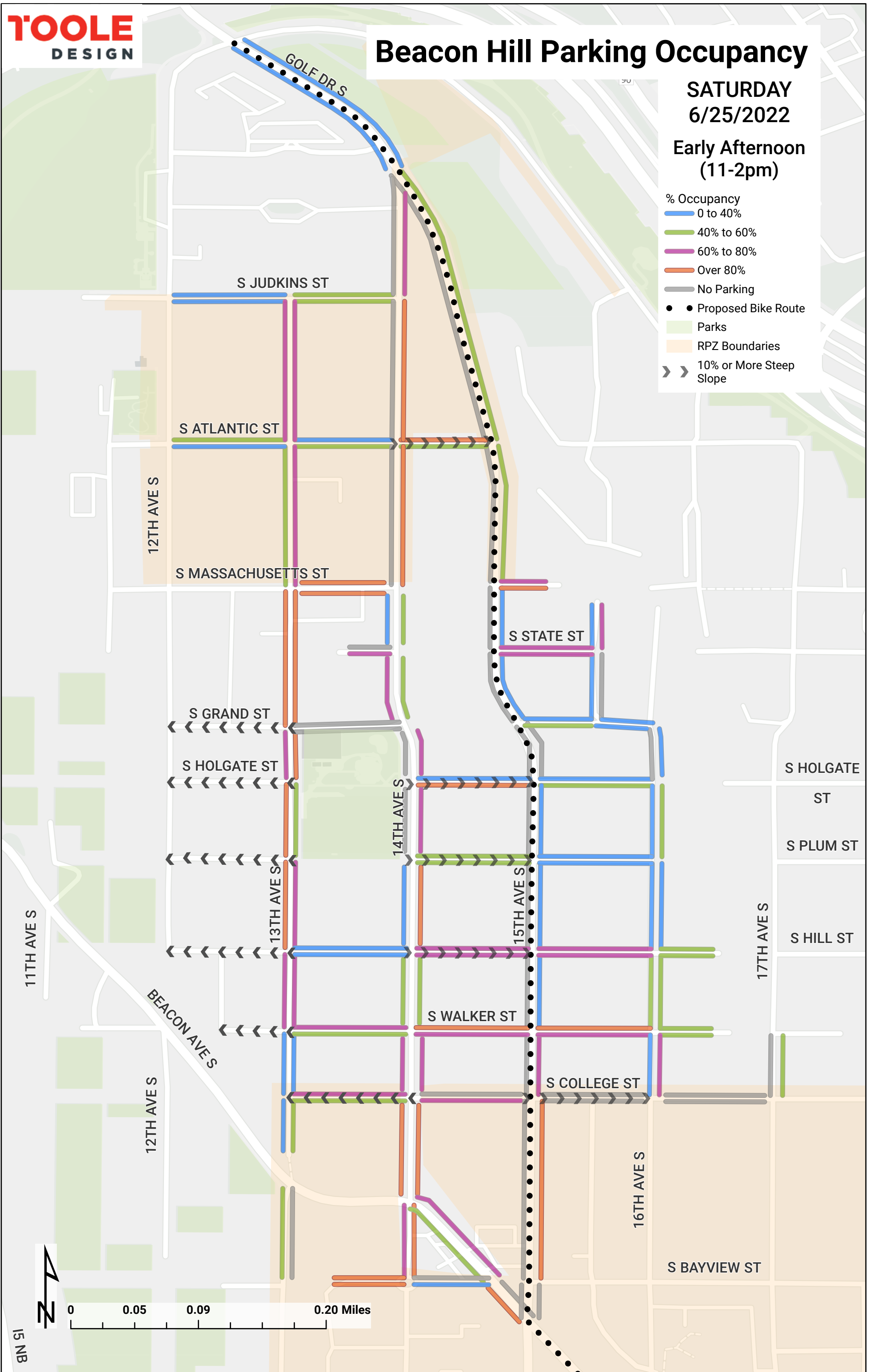
15 NB

Beacon Hill Parking Occupancy

SATURDAY
6/25/2022

Early Afternoon
(11-2pm)

- % Occupancy
 - 0 to 40%
 - 40% to 60%
 - 60% to 80%
 - Over 80%
 - No Parking
- • Proposed Bike Route
- Parks
- RPZ Boundaries
- 10% or More Steep Slope

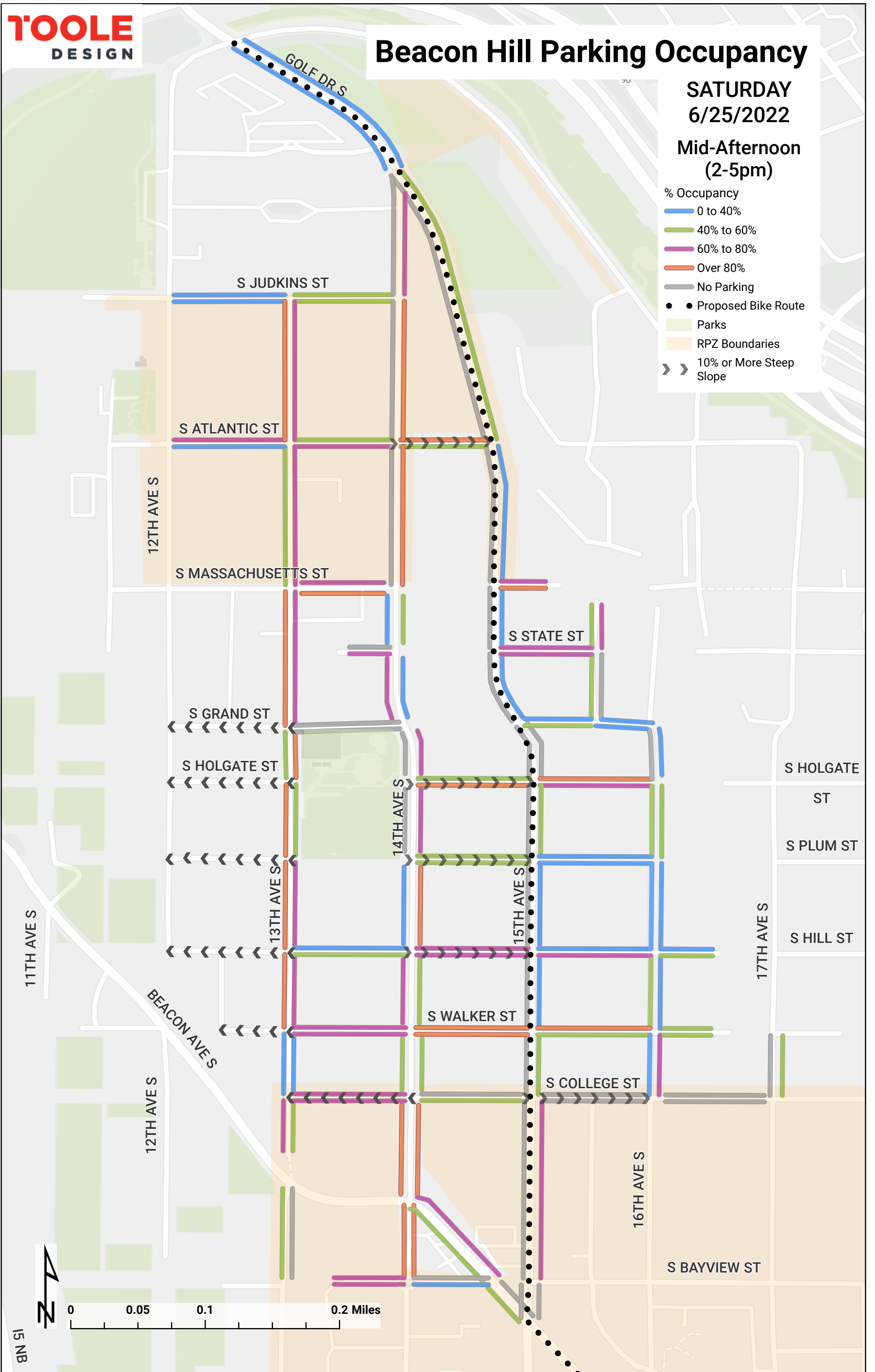


Beacon Hill Parking Occupancy

SATURDAY
6/25/2022

Mid-Afternoon
(2-5pm)

- % Occupancy**
- 0 to 40%
 - 40% to 60%
 - 60% to 80%
 - Over 80%
 - No Parking
 - Proposed Bike Route
 - Parks
 - RPZ Boundaries
 - >> 10% or More Steep Slope



0 0.05 0.1 0.2 Miles

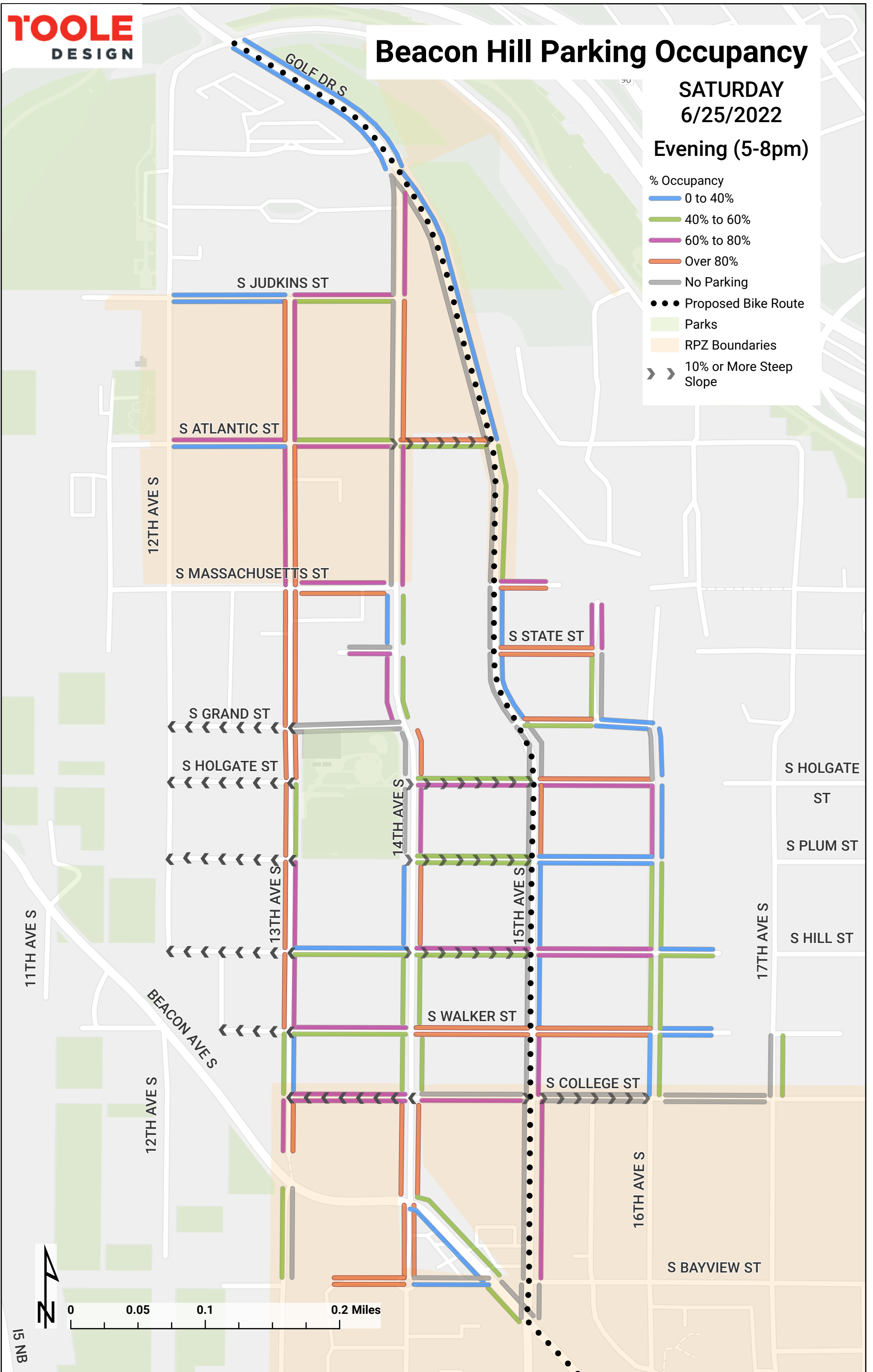
15 NB

Beacon Hill Parking Occupancy

SATURDAY
6/25/2022

Evening (5-8pm)

- % Occupancy**
- 0 to 40%
 - 40% to 60%
 - 60% to 80%
 - Over 80%
 - No Parking
 - Proposed Bike Route
 - Parks
 - RPZ Boundaries
 - >> 10% or More Steep Slope



0 0.05 0.1 0.2 Miles

15 NB

Beacon Hill Parking Occupancy

SATURDAY

6/25/2022

Morning (8-11am)

% Occupancy

0 to 40%

40% to 60%

60% to 80%

Over 80%

No Parking

Proposed Bike Route

Parks

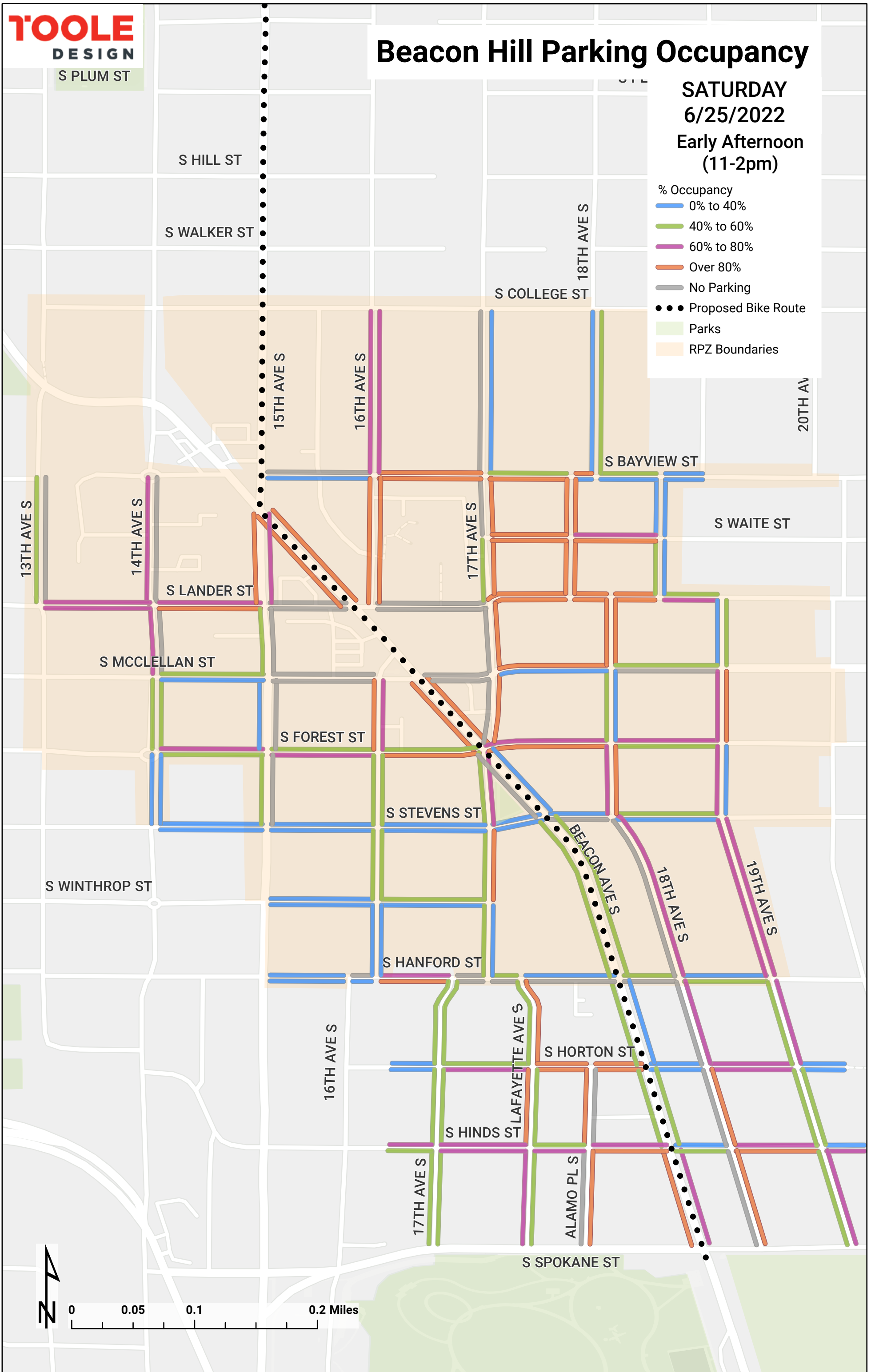
RPZ Boundaries



Beacon Hill Parking Occupancy

SATURDAY
6/25/2022
Early Afternoon
(11-2pm)

- % Occupancy
 - 0% to 40%
 - 40% to 60%
 - 60% to 80%
 - Over 80%
- No Parking
- Proposed Bike Route
- Parks
- RPZ Boundaries



Beacon Hill Parking Occupancy

SATURDAY

6/25/2022

Mid-Afternoon
(2-5pm)

% Occupancy

0 to 40%

40% to 60%

60% to 80%

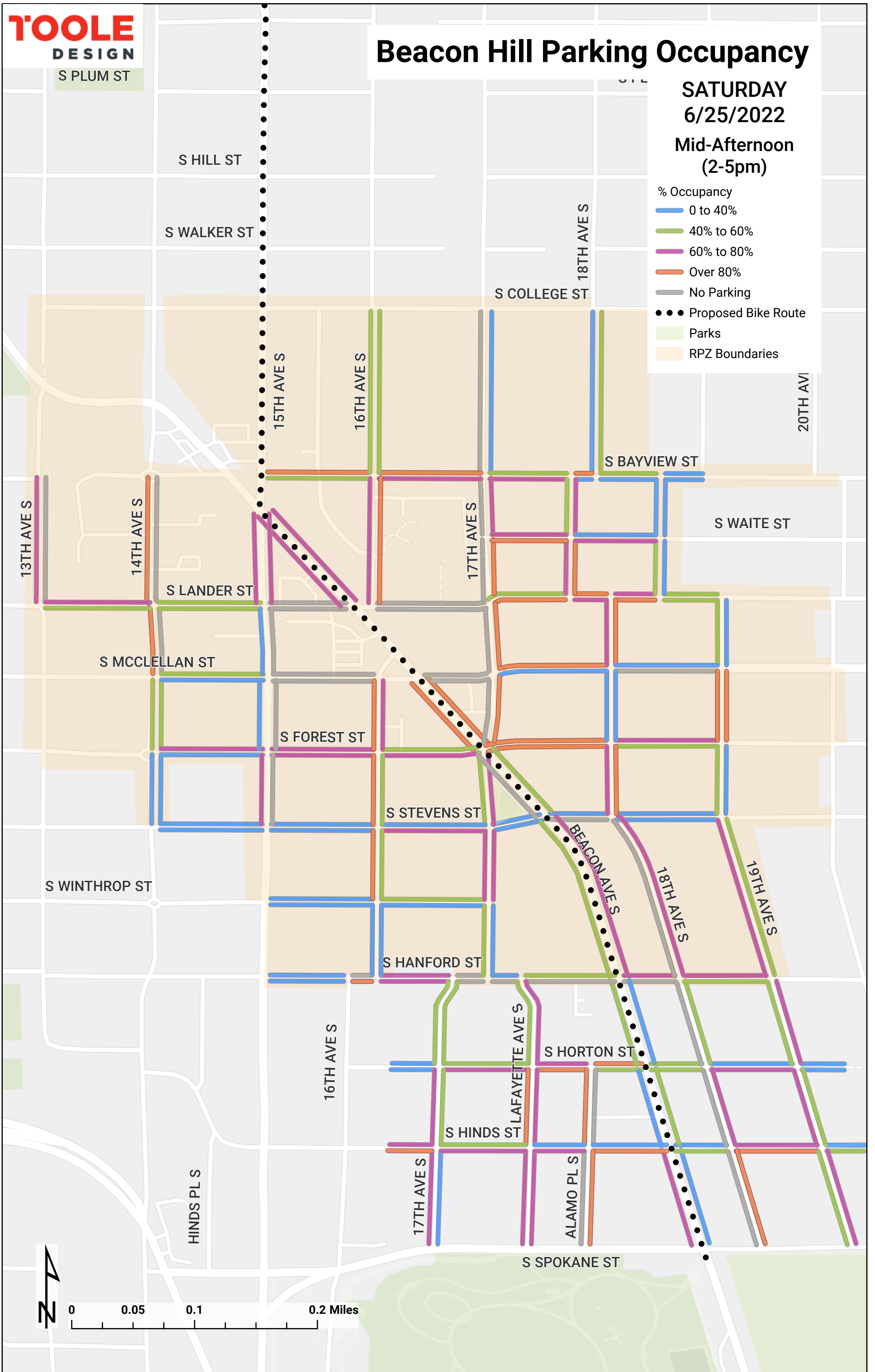
Over 80%

No Parking

Proposed Bike Route

Parks

RPZ Boundaries



0 0.05 0.1 0.2 Miles

Beacon Hill Parking Occupancy

SATURDAY
6/25/2022

Evening (5-8pm)

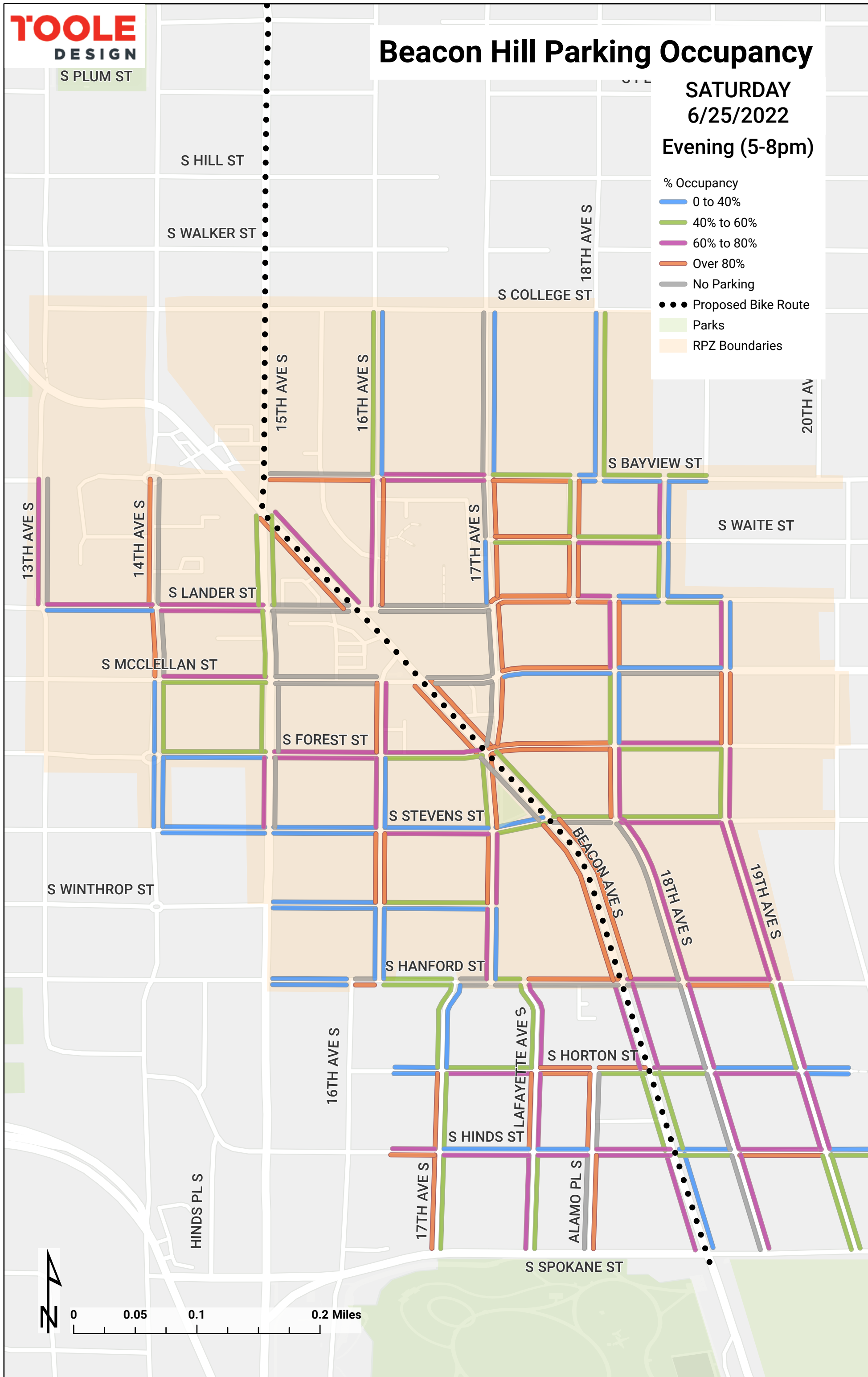
% Occupancy

- 0 to 40%
- 40% to 60%
- 60% to 80%
- Over 80%
- No Parking

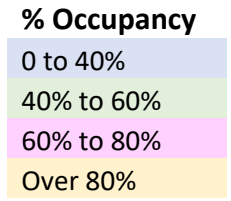
Proposed Bike Route

Parks

RPZ Boundaries



Project: Beacon Hill Parking Occupancy
Dates: Saturday 6/25/2022 and Thursday 6/30/2022
Number of Block faces: 374



As shown in Table 1, Saturday and Thursday parking inventory show a different trend. Saturday and Thursday data are shown below.

Table 1: Saturday and Thursday comparison

Network Summary			
Hourly	Saturday Average	Thursday Average	Average of Both Dates
8:00 AM	60%	57%	59%
9:00 AM	58%	56%	57%
10:00 AM	56%	54%	55%
11:00 AM	59%	54%	56%
12:00 PM	60%	52%	56%
1:00 PM	59%	53%	56%
2:00 PM	58%	52%	55%
3:00 PM	56%	52%	54%
4:00 PM	58%	53%	55%
5:00 PM	61%	55%	58%
6:00 PM	63%	58%	60%
7:00 PM	62%	62%	62%

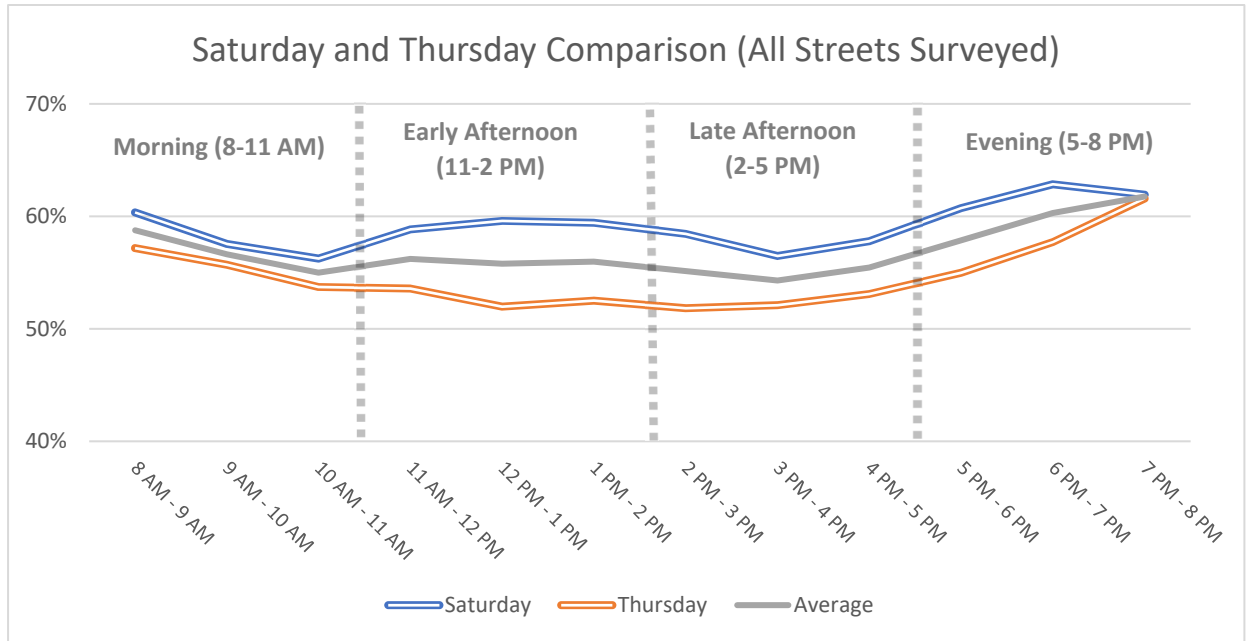


Table 2: 15th Avenue S Saturday vs Thursday

Hourly	Saturday	Thursday
8:00 AM	49%	48%
9:00 AM	45%	48%
10:00 AM	52%	50%
11:00 AM	52%	52%
12:00 PM	49%	49%
1:00 PM	44%	50%
2:00 PM	44%	50%
3:00 PM	37%	52%
4:00 PM	42%	44%
5:00 PM	46%	46%
6:00 PM	54%	48%
7:00 PM	52%	55%

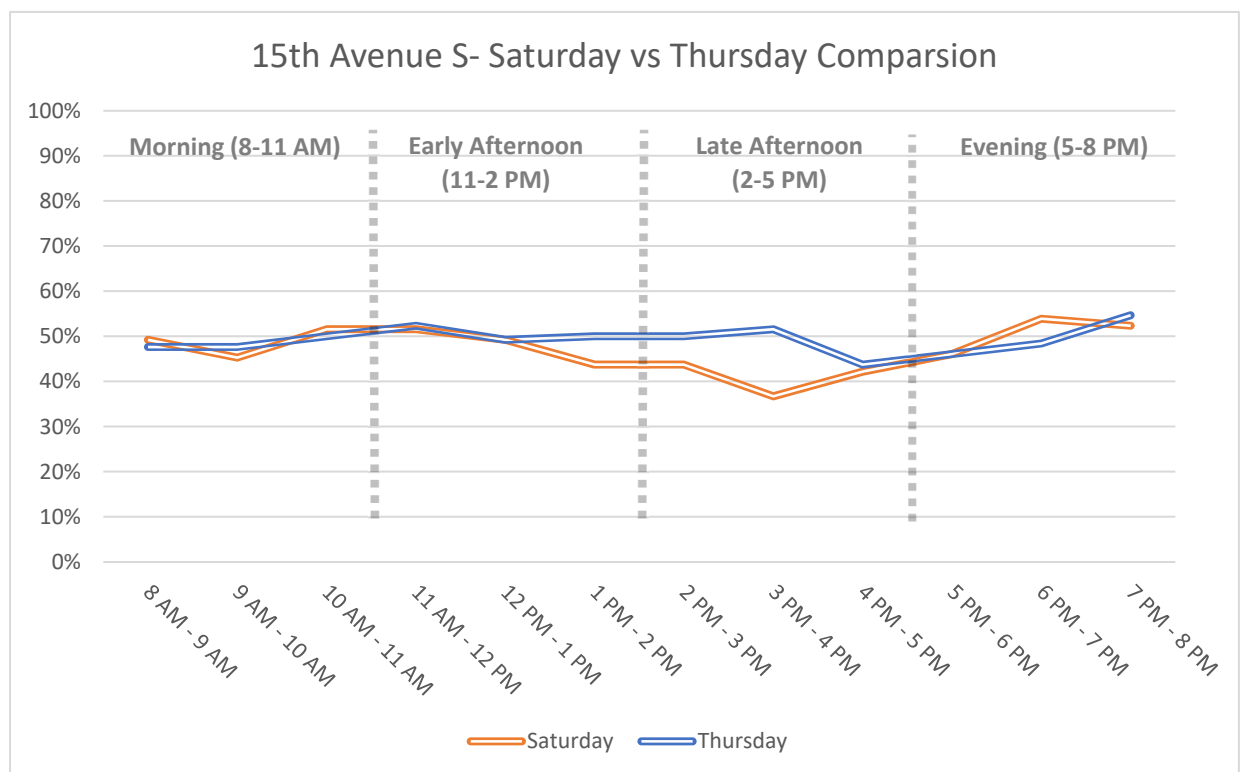
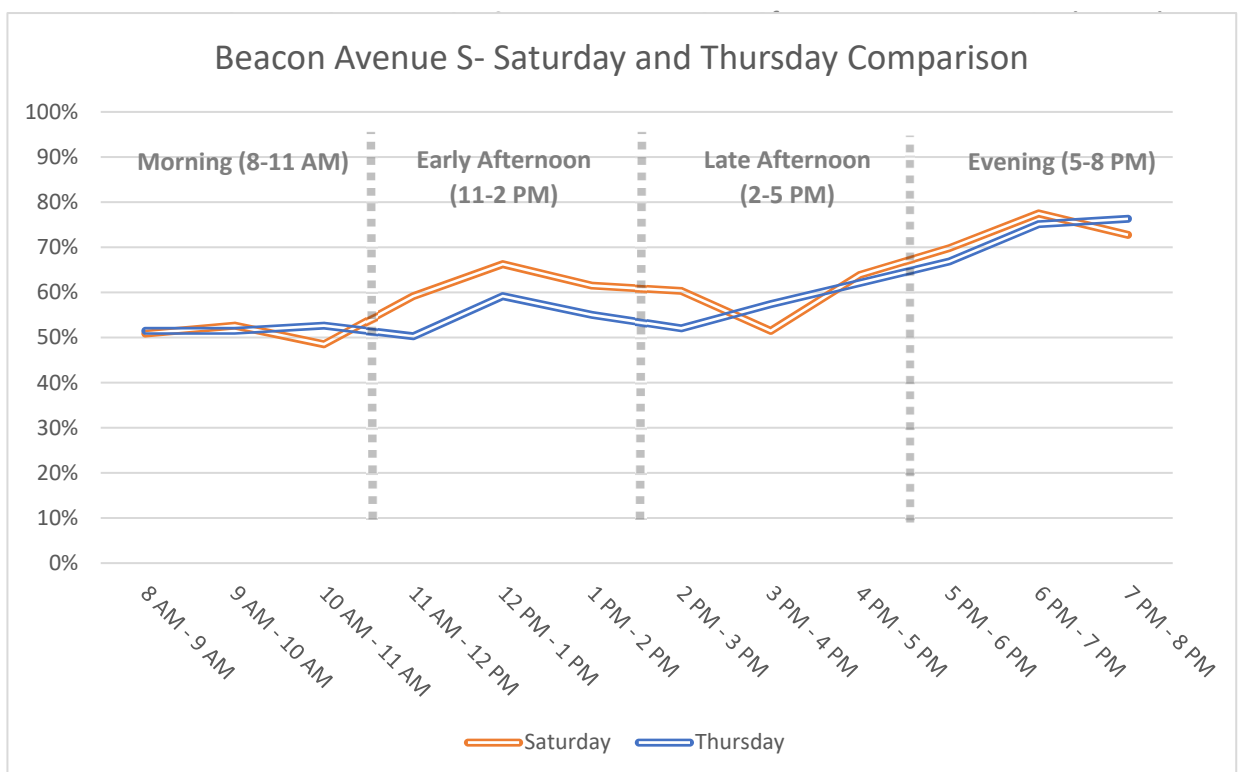


Table 3: Beacon Ave S Saturday vs Thursday

Hourly	Saturday	Thursday
8:00 AM	51%	51%
9:00 AM	53%	51%
10:00 AM	49%	53%
11:00 AM	59%	50%
12:00 PM	66%	59%
1:00 PM	62%	55%
2:00 PM	60%	52%
3:00 PM	51%	57%
4:00 PM	64%	62%
5:00 PM	70%	67%
6:00 PM	78%	75%
7:00 PM	73%	76%



North Blockfaces- 15th Avenue S

Blockface_ID	Route	Street	Reference	Side	Supply	Morning (8-11am)				Early Afternoon (11-2pm)				Mid-Afternoon (2-5pm)				Evening (5-8pm)			
						Sat	Sat %	Thur	Thur %	Sat	Sat %	Thur	Thur %	Sat	Sat %	Thur	Thur %	Sat	Sat %	Thur	Thur %
129	N	16th Ave S	btwn S College St and S Walker St	W	5	1	20%	2	40%	1	20%	3	60%	1	20%	2	40%	1	20%	3	60%
130	N	16th Ave S	btwn S Hill St and S Walker St	E	10	6	60%	7	70%	5	50%	7	70%	4	40%	7	70%	5	50%	6	60%
131	N	S Grand St	btwn 13th Ave S and 14th Ave S	S	0	0	No Parking	0	No Parking	0	No Parking	0	No Parking	0	No Parking	0	No Parking	0	No Parking	0	No Parking
132	N	S Grand St	btwn 16th Ave S and Sturgus Ave S	N	1	0	0%	0	0%	0	0%	0	0%	0	0%	0	0%	0	0%	0	0%
133	N	S Grand St	btwn 15th Ave S and 16th Ave S	N	1	0	0%	1	100%	0	0%	0	0%	0	0%	0	0%	1	100%	1	100%
134	N	S Grand St	btwn 15th Ave S and 16th Ave S	S	2	0	0%	0	0%	1	50%	0	0%	1	50%	0	0%	1	50%	0	0%
135	N	S Hill St	btwn 14th Ave S and 15th Ave S	N	9	7	78%	5	56%	7	78%	5	56%	6	67%	5	56%	6	67%	3	33%
136	N	S Hill St	btwn 16th Ave S and alley	N	7	3	43%	5	71%	3	43%	4	57%	2	29%	5	71%	2	29%	4	57%
137	N	S Hill St	btwn 14th Ave S and 15th Ave S	S	9	7	78%	9	100%	7	78%	9	100%	6	67%	7	78%	5	56%	6	67%
138	N	S Hill St	btwn 13th Ave S and 14th Ave S	N	7	4	57%	4	57%	2	29%	4	57%	3	43%	4	57%	3	43%	3	43%
139	N	S Hill St	btwn 13th Ave S and 14th Ave S	S	11	1	9%	1	9%	1	9%	1	9%	0	0%	3	27%	1	9%	4	36%
140	N	S Hill St	btwn 16th Ave S and alley	S	5	3	60%	4	80%	3	60%	4	80%	3	60%	4	80%	3	60%	4	80%
141	N	S Hill St	btwn 15th Ave S and 16th Ave S	N	8	6	75%	5	63%	5	63%	5	63%	3	38%	5	63%	6	75%	4	50%
142	N	S Hill St	btwn 15th Ave S and 16th Ave S	S	10	7	70%	5	50%	8	80%	5	50%	7	70%	5	50%	7	70%	4	40%
143	N	S Plum St	btwn 14th Ave S and 15th Ave S	S	9	6	67%	5	56%	5	56%	5	56%	5	56%	5	56%	5	56%	3	33%
144	N	S Plum St	btwn 14th Ave S and 15th Ave S	N	9	7	78%	8	89%	5	56%	8	89%	5	56%	7	78%	5	56%	7	78%
145	N	S State St	btwn 15th Ave S and 16th Ave S	N	8	5	63%	7	88%	6	75%	8	100%	6	75%	6	75%	7	88%	4	50%
146	N	S Plum St	btwn 15th Ave S and 16th Ave S	N	9	6	67%	5	56%	2	22%	5	56%	2	22%	5	56%	1	11%	4	44%
147	N	S State St	btwn 15th Ave S and 16th Ave S	S	11	9	82%	8	73%	8	73%	8	73%	7	64%	8	73%	9	82%	4	36%
148	N	S Plum St	btwn 15th Ave S and 16th Ave S	S	11	6	55%	7	64%	4	36%	7	64%	4	36%	7	64%	3	27%	4	36%
					1100	676		774		623	785		628	747		673	670				



South Blockfaces- Beacon Avenue S

Table with columns: Blockface_ID, Route, Street, Reference, Side, Supply, Morning (8-11am) (Sat, Sat %, Thur, Thur %), Early Afternoon (11-2pm) (Sat, Sat %, Thur, Thur %), Mid-Afternoon (2-5pm) (Sat, Sat %, Thur, Thur %), Evening (5-8pm) (Sat, Sat %, Thur, Thur %). Rows 1-130.

Project: Beacon Hill Parking Occupancy
Dates: Thursday 6/30/2022
Number of Block faces: 148




Table 1 contains the average summary for streets surveyed in the 15th Avenue S segment, a total of 148 block faces

Table 1: All block faces in the 15th Avenue S Segment

Network Summary	
Hourly	Thursday Average
8:00 PM	62%
9:00 PM	63%
10:00 PM	66%
11:00 PM	69%
12:00 AM	70%
1:00 AM	70%
2:00 AM	70%
3:00 AM	70%
4:00 AM	73%
5:00 AM	72%
6:00 AM	71%
7:00 AM	69%

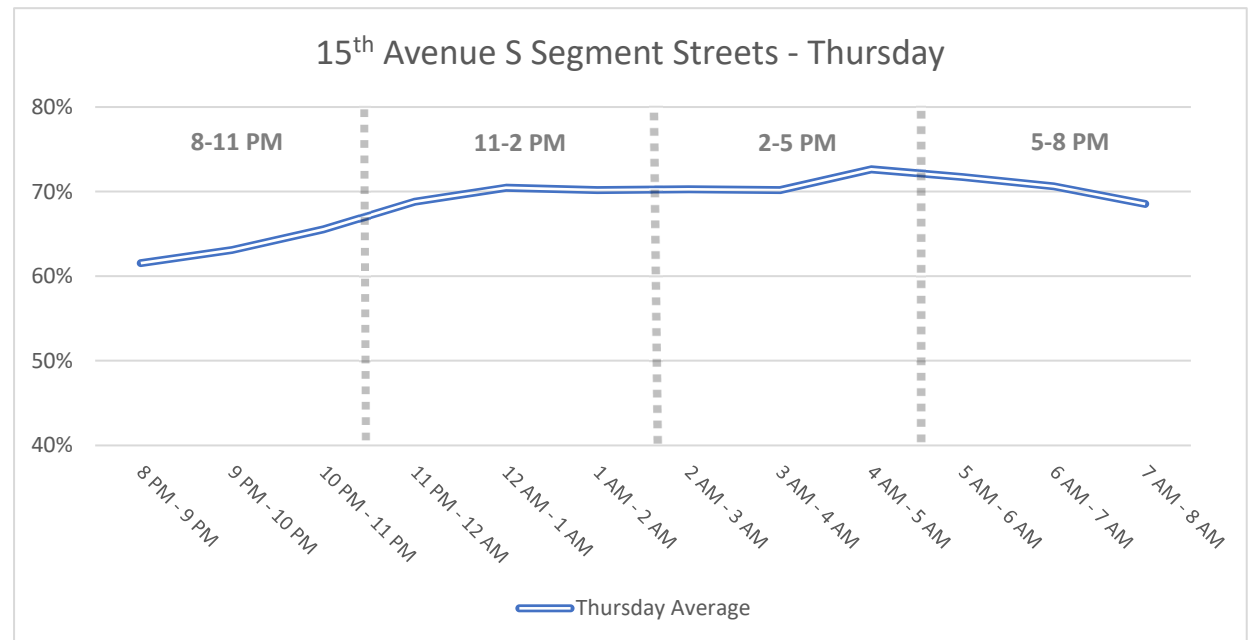
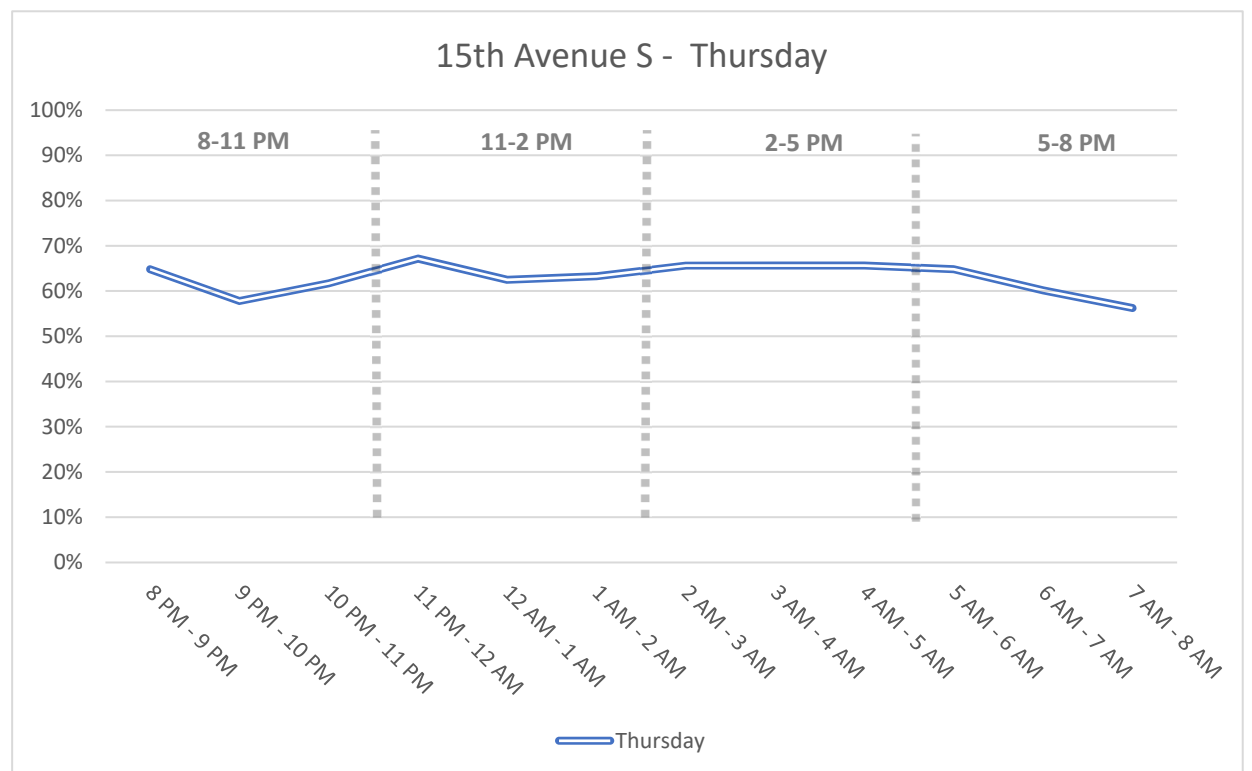


Table 2 contains the average summary along 15th Avenue S, a total of 22 block faces

Table 2: Block faces along 15th Avenue S

Hourly	Thursday
8:00 PM	65%
9:00 PM	58%
10:00 PM	62%
11:00 PM	67%
12:00 AM	63%
1:00 AM	63%
2:00 AM	66%
3:00 AM	66%
4:00 AM	66%
5:00 AM	65%
6:00 AM	60%
7:00 AM	56%



North Blockfaces- 15th Avenue S

Blockface ID	Route	Street	Reference	Side	Supply	8-11pm		11-2am		2-5am		5-8am	
						Thur	Thur %	Thur	Thur %	Thur	Thur %	Thur	Thur %
1	N	S College St	btwn 15th Ave and 16th Ave	N	0	0	No Parking	0	No Parking	0	No Parking	0	No Parking
2	N	S College St	btwn 15th Ave and 16th Ave	S	0	0	No Parking	0	No Parking	0	No Parking	0	No Parking
3	N	S College St	btwn 14th Ave and 15th Ave	S	10	6	60%	8	80%	3	30%	9	90%
4	N	S College St	btwn 16th Ave and 17th Ave	S	0	0	No Parking	0	No Parking	0	No Parking	0	No Parking
5	N	S College St	btwn 16th Ave and 17th Ave	N	0	0	No Parking	0	No Parking	0	No Parking	0	No Parking
6	N	S College St	btwn 14th Ave and 15th Ave	N	0	0	No Parking	0	No Parking	0	No Parking	0	No Parking
7	N	15th Ave S	btwn S Holgate St and S Grand St	E	0	0	No Parking	0	No Parking	0	No Parking	0	No Parking
8	N	14th Ave S	btwn S Bayview St and Beacon Ave S	E	7	5	71%	7	100%	7	100%	7	100%
9	N	14th Ave S	btwn Beacon Ave S and S College St	E	15	12	80%	13	87%	14	93%	14	93%
10	N	15th Ave S	btwn Atlantic and Golf Dr S	W	0	0	No Parking	0	No Parking	0	No Parking	0	No Parking
11	N	15th Ave S	btwn Grand St and State St	E	7	0	0%	0	0%	0	0%	0	0%
12	N	15th Ave S	btwn State St and Massachusetts St	E	8	7	88%	4	50%	4	50%	3	38%
13	N	15th Ave S	btwn Massachusetts St and Atlantic St	E	20	16	80%	17	85%	18	90%	17	85%
14	N	15th Ave S	btwn S Holgate St and S Grand St	W	0	0	No Parking	0	No Parking	0	No Parking	0	No Parking
15	N	15th Ave S	btwn State St and Massachusetts St	W	0	0	No Parking	0	No Parking	0	No Parking	0	No Parking
16	N	15th Ave S	btwn Massachusetts St and Atlantic St	W	0	0	No Parking	0	No Parking	0	No Parking	0	No Parking
17	N	14th Ave S	btwn S Bayview St and Beacon Ave S	W	8	7	88%	8	100%	8	100%	8	100%
18	N	15th Ave S	btwn Grand St and State St	W	0	0	No Parking	0	No Parking	0	No Parking	0	No Parking
19	N	15th Ave S	btwn Atlantic and Golf Dr S	E	31	19	61%	24	77%	24	77%	22	71%
20	N	S Holgate St	btwn 15th Ave S and 16th Ave S	N	10	3	30%	3	30%	3	30%	3	30%
21	N	S Holgate St	btwn 15th Ave S and 16th Ave S	S	10	4	40%	4	40%	5	50%	5	50%
22	N	S Holgate St	btwn 14th Ave S and 15th Ave S	N	13	8	62%	7	54%	9	69%	9	69%
23	N	S Holgate St	btwn 14th Ave S and 15th Ave S	S	6	5	83%	6	100%	6	100%	6	100%
24	N	Beacon Ave S	btwn 15th Ave S and Bayview St	SW	5	0	0%	0	0%	0	0%	0	0%
25	N	Beacon Ave S	btwn 15th Ave S and Bayview St	NE	0	0	No Parking	0	No Parking	0	No Parking	0	No Parking
26	N	Beacon Ave S	btwn Bayview St and 14th Ave	SW	4	1	25%	1	25%	2	50%	2	50%
27	N	Beacon Ave S	btwn Bayview St and 14th Ave	NE	11	7	64%	5	45%	7	64%	8	73%
28	N	14th Ave S	btwn S State St and S Grand St	E	10	6	60%	8	80%	8	80%	8	80%
29	N	S State St	btwn 14th Ave S and dead end	N	0	0	No Parking	0	No Parking	0	No Parking	1	No Parking
30	N	S State St	btwn 14th Ave S and dead end	S	3	3	100%	3	100%	3	100%	2	67%
31	N	14th Ave S	btwn S State St and S Grand St	W	13	10	77%	10	77%	10	77%	9	69%
32	N	S Walker St	btwn 13th Ave S and 14th Ave S	N	8	5	63%	6	75%	6	75%	6	75%
33	N	S Massachusetts St	btwn 13th Ave S and 14th Ave S	N	6	4	67%	5	83%	5	83%	5	83%
34	N	13th Ave S	btwn dead end and S College St	E	7	6	86%	7	100%	8	114%	9	129%
35	N	S Massachusetts St	btwn 15th Ave S and dead end	N	4	2	50%	3	75%	3	75%	3	75%
36	N	S Massachusetts St	btwn 13th Ave S and 14th Ave S	S	7	7	100%	8	114%	8	114%	7	100%
37	N	13th Ave S	btwn dead end and S College St	W	8	4	50%	6	75%	8	100%	7	88%
38	N	S Massachusetts St	btwn 15th Ave S and dead end	S	3	3	100%	3	100%	2	67%	2	67%
39	N	13th Ave S	btwn S Bayview St and Beacon Ave S	E	0	0	No Parking	0	No Parking	1	No Parking	0	No Parking
40	N	13th Ave S	btwn S Massachusetts St and S Atlantic W	W	14	9	64%	11	79%	11	79%	10	71%
41	N	15th Ave S	btwn Beacon Ave and Bayview St	E	0	0	No Parking	0	No Parking	0	No Parking	0	No Parking
42	N	13th Ave S	btwn Hill St and Plum St	E	13	12	92%	13	100%	13	100%	13	100%
43	N	13th Ave S	btwn S College St and S Walker St	W	6	0	0%	0	0%	0	0%	0	0%
44	N	13th Ave S	btwn Walker St and Hill St	W	8	7	88%	9	113%	8	100%	8	100%
45	N	13th Ave S	btwn Walker St and Hill St	E	10	8	80%	8	80%	8	80%	8	80%
46	N	13th Ave S	btwn S College St and S Walker St	E	6	0	0%	1	17%	0	0%	0	0%
47	N	13th Ave S	btwn Plum St and Holgate St	W	6	6	100%	8	133%	8	133%	7	117%
48	N	13th Ave S	btwn Plum St and Holgate St	E	10	8	80%	11	110%	11	110%	11	110%
49	N	13th Ave S	btwn S Holgate St and S Grand St	E	7	9	129%	9	129%	9	129%	8	114%
50	N	16th Ave S	btwn S Hill St and S Walker St	W	8	4	50%	4	50%	4	50%	3	38%
51	N	13th Ave S	btwn Hill St and Plum St	W	12	11	92%	12	100%	11	92%	10	83%
52	N	S Atlantic St	btwn 14th Ave and 15th Ave	S	11	10	91%	8	73%	9	82%	10	91%
53	N	S Atlantic St	btwn 12th Ave S and 13th Ave S	S	10	5	50%	9	90%	9	90%	8	80%
54	N	S Atlantic St	btwn 12th Ave S and 13th Ave S	N	6	4	67%	3	50%	3	50%	3	50%
55	N	S Atlantic St	btwn 13th Ave S and 14th Ave S	S	9	7	78%	10	111%	8	89%	7	78%
56	N	S Atlantic St	btwn 14th Ave and 15th Ave	N	13	13	100%	15	115%	15	115%	15	115%
57	N	17th Ave S	btwn S College St and S Walker St	E	7	3	43%	4	57%	5	71%	5	71%
58	N	S Judkins St	btwn 12th Ave S and 13th Ave S	S	9	2	22%	1	11%	1	11%	2	22%
59	N	S College St	btwn 13th Ave S and 14th Ave S	S	9	3	33%	4	44%	5	56%	5	56%
60	N	Golf Dr S	btwn S Charles St and 14th Ave S	SW	17	0	0%	0	0%	0	0%	9	53%
61	N	17th Ave S	btwn S College St and S Walker St	W	0	0	No Parking	0	No Parking	0	No Parking	0	No Parking
62	N	S Judkins St	btwn 13th Ave S and 14th Ave S	S	9	2	22%	6	67%	7	78%	5	56%
63	N	S Judkins St	btwn 12th Ave S and 13th Ave S	N	14	3	21%	3	21%	4	29%	7	50%
64	N	Golf Dr S	btwn S Charles St and 14th Ave S	NE	29	1	3%	0	0%	0	0%	2	7%
65	N	S Judkins St	btwn 13th Ave S and 14th Ave S	N	10	8	80%	9	90%	9	90%	8	80%
66	N	14th Ave S	btwn State St and Massachusetts St	E	7	6	86%	7	100%	7	100%	6	86%
67	N	14th Ave S	btwn S Massachusetts St and S Atlantic E	E	9	9	100%	8	89%	8	89%	8	89%
68	N	16th Ave S	btwn S Plum St and S Holgate St	E	0	0	No Parking	0	No Parking	0	No Parking	0	No Parking
69	N	16th Ave S	btwn S Plum St and S Holgate St	W	6	4	67%	5	83%	5	83%	5	83%
70	N	14th Ave S	btwn S Holgate St and S Grand St	E	3	1	33%	1	33%	1	33%	1	33%
71	N	14th Ave S	btwn S Walker St and S Hill St	W	10	7	70%	8	80%	9	90%	9	90%
72	N	14th Ave S	btwn S College St and S Walker St	W	8	8	100%	8	100%	8	100%	8	100%
73	N	14th Ave S	btwn S Massachusetts St and S Atlantic W	0	0	No Parking	0	No Parking	0	No Parking	0	No Parking	
74	N	14th Ave S	btwn Golf Dr and S Judkins St	W	0	0	No Parking	0	No Parking	0	No Parking	0	No Parking
75	N	14th Ave S	btwn Hill St and Plum St	E	10	11	110%	11	110%	10	100%	10	100%
76	N	14th Ave S	btwn S Walker St and S Hill St	E	7	6	86%	7	100%	7	100%	7	100%
77	N	14th Ave S	btwn S College St and S Walker St	E	10	7	70%	8	80%	8	80%	8	80%
78	N	14th Ave S	btwn State St and Massachusetts St	W	5	5	100%	5	100%	5	100%	5	100%
79	N	14th Ave S	btwn S Holgate St and S Grand St	W	0	0	No Parking	0	No Parking	0	No Parking	0	No Parking
80	N	14th Ave S	btwn Golf Dr and S Judkins St	E	11	8	73%	8	73%	8	73%	8	73%
81	N	14th Ave S	btwn Hill St and Plum St	W	7	0	0%	0	0%	0	0%	1	14%
82	N	14th Ave S	btwn S Plum St and S Holgate St	E	9	6	67%	8	89%	9	100%	8	89%
83	N	14th Ave S	btwn Beacon Ave S and S College St	W	12	11	92%	10	83%	10	83%	10	83%
84	N	14th Ave S	btwn S Atlantic St and S Judkins St	E	19	19	100%	19	100%	19	100%	17	89%
85	N	14th Ave S	btwn S Atlantic St and S Judkins St	W	0	0	No Parking	0	No Parking	0	No Parking	0	No Parking
86	N	S Atlantic St	btwn 13th Ave S and 14th Ave S	N	10	7	70%	8	80%	7	70%	6	60%
87	N	15th Ave S	btwn Walker St and Hill St	W	0	0	No Parking	0	No Parking	0	No Parking	0	No Parking
88	N	15th Ave S	btwn Bayview St and College St	W	0	0	No Parking	0	No Parking	0	No Parking	0	No Parking
89	N	15th Ave S	btwn Walker St and Hill St	E	6	0	0%	2	33%	3	50%	3	50%
90	N	15th Ave S	btwn Hill St and Plum St	W	0	0	No Parking	0	No Parking	0	No Parking	0	No Parking
91	N	15th Ave S	btwn S College St and S Walker St	E	8	6	75%	7	88%	8	100%	7	88%
92	N	15th Ave S	btwn Beacon Ave and Bayview St	W	0	0	No Parking	0	No Parking	0	No Parking	1	No Parking
93	N	15th Ave S	btwn Hill St and Plum St	E	13	5	38%	4	31%	3	23%	2	15%
94	N	15th Ave S	btwn S Plum St and S Holgate St	E	10	9	90%	10	100%	10	100%	9	90%
95	N	15th Ave S	btwn S Plum St and S Holgate St	W	0	0	No Parking	0	No Parking	0	No Parking	0	No Parking
96	N	15th Ave S	btwn S College St and S Walker St	W	0	0	No Parking	0	No Parking	0	No Parking	0	No Parking
97	N	15th Ave S	btwn Bayview St and College St	E	25	16	64%	14	56%	14	56%	13	52%
98	N	13th Ave S	btwn S Bayview St and Beacon Ave S	E	12	0	0%	5	42%	7	58%	8	67%
99	N	S Bayview St	btwn 14th Ave and alley	S	6	6	100%	6	100%	6	100%	4	67%
100	N	S Bayview St	btwn 14th Ave S and Beacon Ave S	N	0	0	No Parking	0	No Parking	0	No Parking	0	No Parking
101	N	S College St	btwn 13th Ave S and 14th Ave S	N	11	5	45%	7	64%	7	64%	7	64%
102	N	S Bayview St	btwn 14th Ave S and Beacon Ave S	S	5	2	40%	4	80%	5	100%	4	80%
103	N	S Bayview St	btwn 14th Ave and alley	N	6	6	100%	5	83%	5	83%	5	83%
104	N	S Walker St	btwn 15th Ave S and 16th Ave S	N	8	11	138%	10	125%	10	125%	9	113%
105	N	S Walker St	btwn 14th Ave S and 15th Ave S	N	7	7	100%	8	114%	7	100%	7	100%
106	N	S Walker St	btwn 14th Ave S and 15th Ave S	S	6	6	100%	7	117%	8	133%	8	133%
107	N	S Walker St	btwn 13th Ave S and 14th Ave S	S	10	5	50%	7	70%	8	80%	8	80%
108	N	S Walker St	btwn 15th Ave S and 16th Ave S	S	10	9	90%	10	100%	10	100%	10	100%
109	N	S Walker St	btwn 16th Ave S and alley	N	5	6	120%	4	80%	4	80%	4	80%
110	N	S Walker St	btwn 16th Ave S and alley	S	5	2	40%	2	40%	2	40%	2	40%
111	N	13th Ave S	btwn S Atlantic St and S Judkins St	E	18	14	78%	13	72%	14	78%	14	78%
112	N	13th Ave S	btwn S Grand St and S Massachusetts St	W	16	16	100%	18	113%	18	113%	16	100%
113	N	16th Ave S	btwn S State St and dead end	W	6	1	17%	1	17%	0	0%	1	17%
114	N	16th Ave S	btwn S Hill St and S Plum St	E	12	3	25%	3	25%	3	25%	3	25%
115	N	16th Ave S	btwn S Plum St and S Holgate St	W	10</								

North Blockfaces- 15th Avenue S

Blockface_ ID	Route	Street	Reference	Side	Supply	8-11pm		11-2am		2-5am		5-8am	
						Thur	Thur %	Thur	Thur %	Thur	Thur %	Thur	Thur %
129	N	16th Ave S	btwn S College St and S Walker St	W	5	3	60%	2	40%	3	60%	2	40%
130	N	16th Ave S	btwn S Hill St and S Walker St	E	10	6	60%	6	60%	7	70%	7	70%
131	N	S Grand St	btwn 13th Ave S and 14th Ave S	S	0	0	No Parking	0	No Parking	0	No Parking	0	No Parking
132	N	S Grand St	btwn 16th Ave S and Sturgus Ave S	N	1	0	0%	0	0%	0	0%	0	0%
133	N	S Grand St	btwn 15th Ave S and 16th Ave S	N	1	1	100%	1	100%	0	0%	0	0%
134	N	S Grand St	btwn 15th Ave S and 16th Ave S	S	2	1	50%	1	50%	0	0%	0	0%
135	N	S Hill St	btwn 14th Ave S and 15th Ave S	N	9	6	67%	6	67%	5	56%	5	56%
136	N	S Hill St	btwn 16th Ave S and alley	N	7	3	43%	5	71%	4	57%	5	71%
137	N	S Hill St	btwn 14th Ave S and 15th Ave S	S	9	8	89%	9	100%	9	100%	8	89%
138	N	S Hill St	btwn 13th Ave S and 14th Ave S	N	7	2	29%	3	43%	4	57%	4	57%
139	N	S Hill St	btwn 13th Ave S and 14th Ave S	S	11	0	0%	0	0%	1	9%	1	9%
140	N	S Hill St	btwn 16th Ave S and alley	S	5	4	80%	4	80%	4	80%	4	80%
141	N	S Hill St	btwn 15th Ave S and 16th Ave S	N	8	5	63%	5	63%	5	63%	5	63%
142	N	S Hill St	btwn 15th Ave S and 16th Ave S	S	10	4	40%	5	50%	5	50%	5	50%
143	N	S Plum St	btwn 14th Ave S and 15th Ave S	S	9	3	33%	4	44%	5	56%	5	56%
144	N	S Plum St	btwn 14th Ave S and 15th Ave S	N	9	6	67%	7	78%	8	89%	7	78%
145	N	S State St	btwn 15th Ave S and 16th Ave S	N	8	6	75%	6	75%	8	100%	7	88%
146	N	S Plum St	btwn 15th Ave S and 16th Ave S	N	9	5	56%	5	56%	5	56%	5	56%
147	N	S State St	btwn 15th Ave S and 16th Ave S	S	11	7	64%	8	73%	8	73%	8	73%
148	N	S Plum St	btwn 15th Ave S and 16th Ave S	S	11	7	64%	7	64%	7	64%	7	64%
1100						693		767		781		772	