Assumption: Social Capital is an essential component of Seattle that must be valued, protected and nurtured

Guiding Principle



Demonstrate with maps:

- common interests of Magnolia and Ballard and
- differences between Magnolia with eastern District 7

Strongly suggest **combining Magnolia with Ballad** in District 6 would do the least harm to social capital

Kathryn Keller's map 1.2 provides an example of changes that are optimum for minimizing damage to social capital

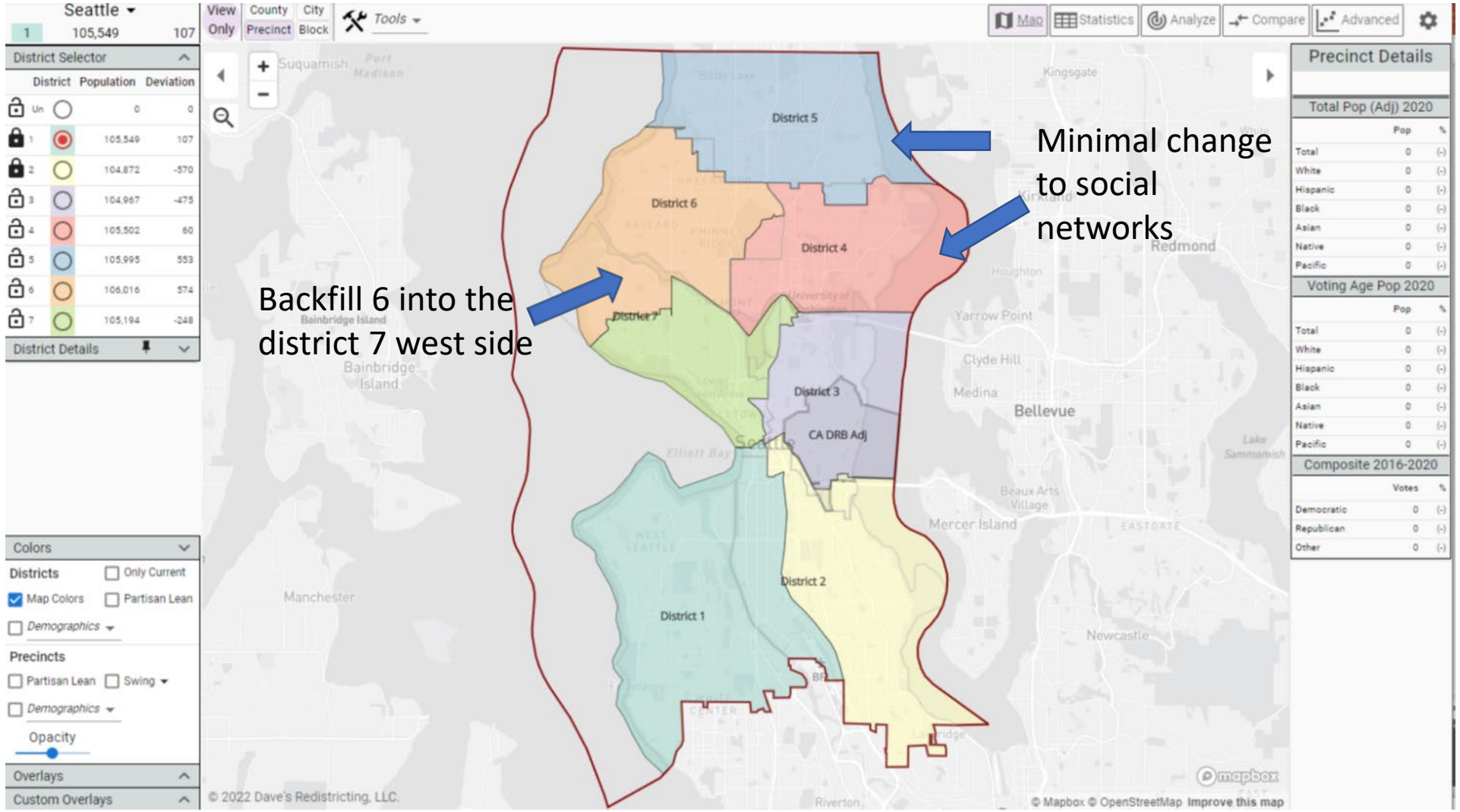

Many More Maps

gregg@4trails.org

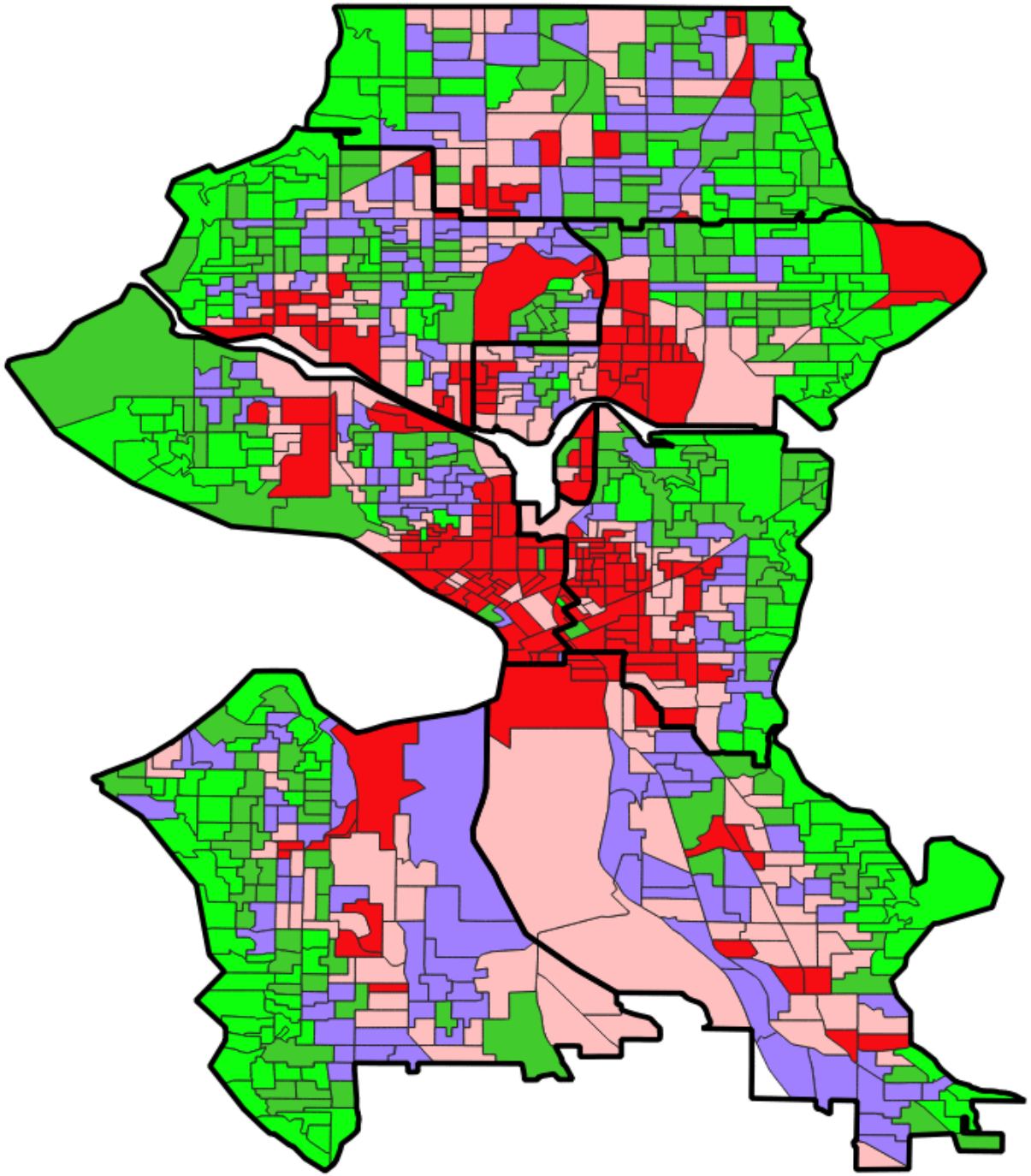

2021-22

SEATTLE PUBLIC SCHOOLS

High School Attendance Areas

Map Data:
2021-22
Last updated:
2/5/2021

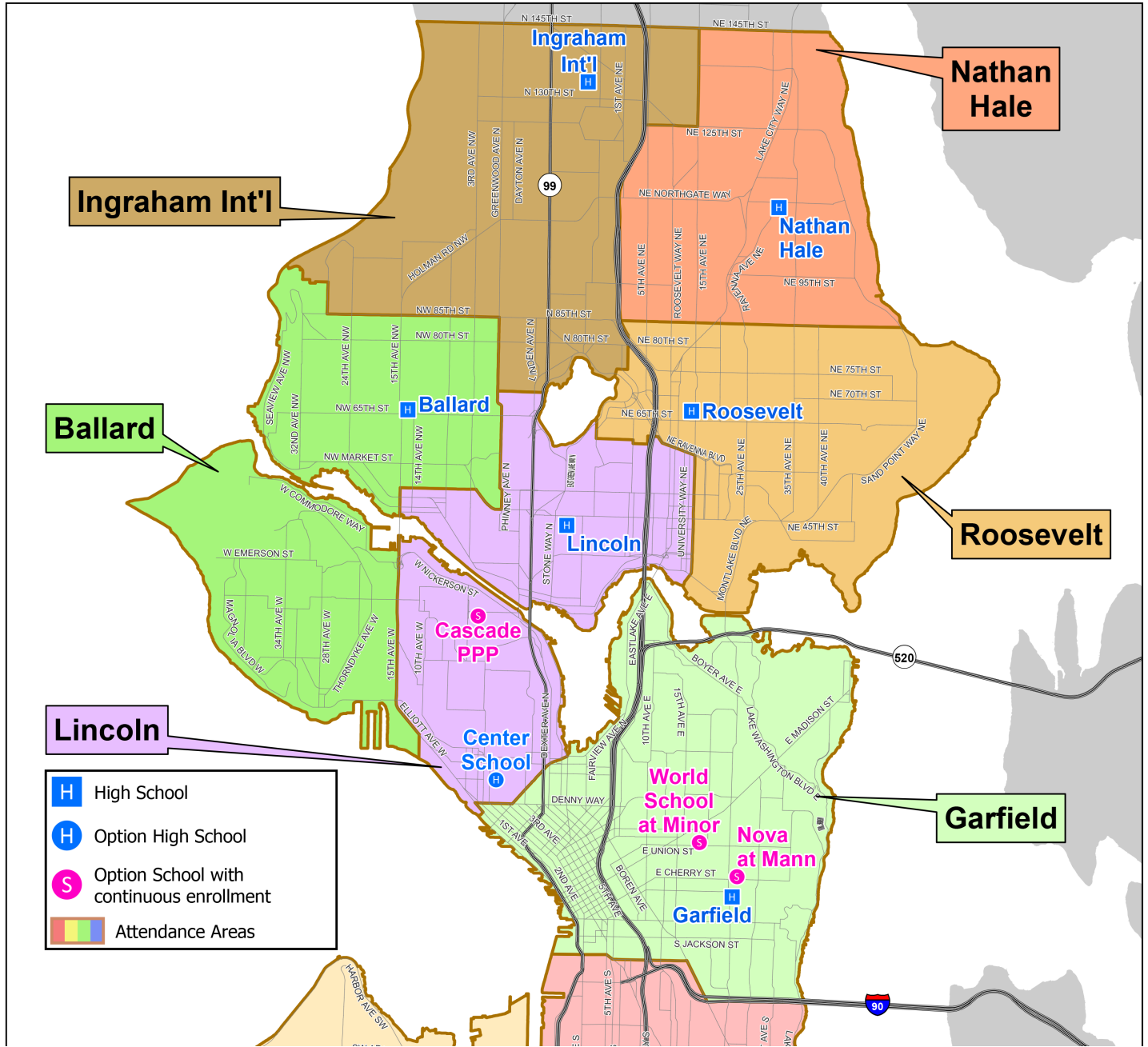

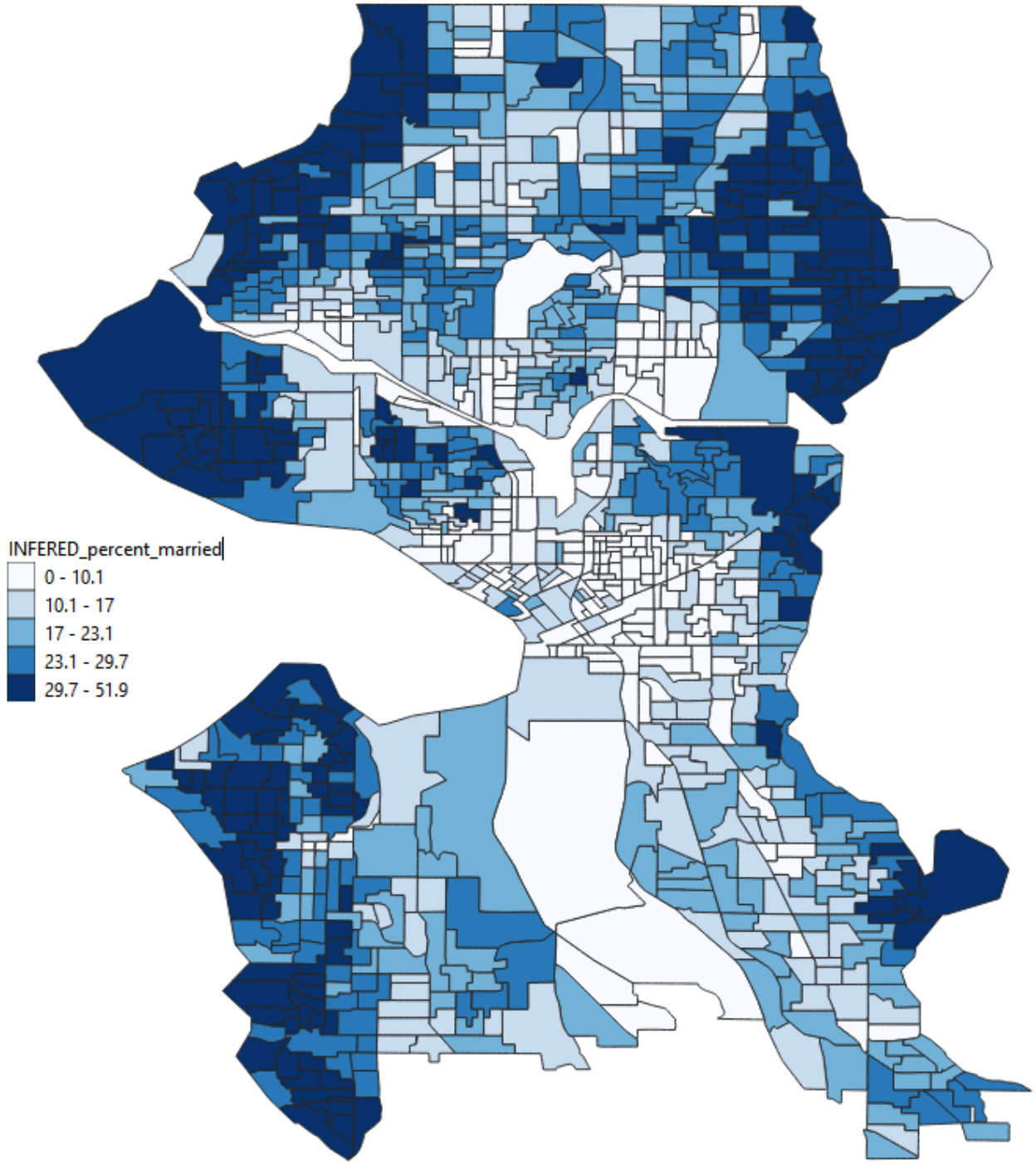
INFERED_percent_married
0 - 10.1
10.1 - 17
17 - 23.1
23.1 - 29.7
29.7 - 51.9

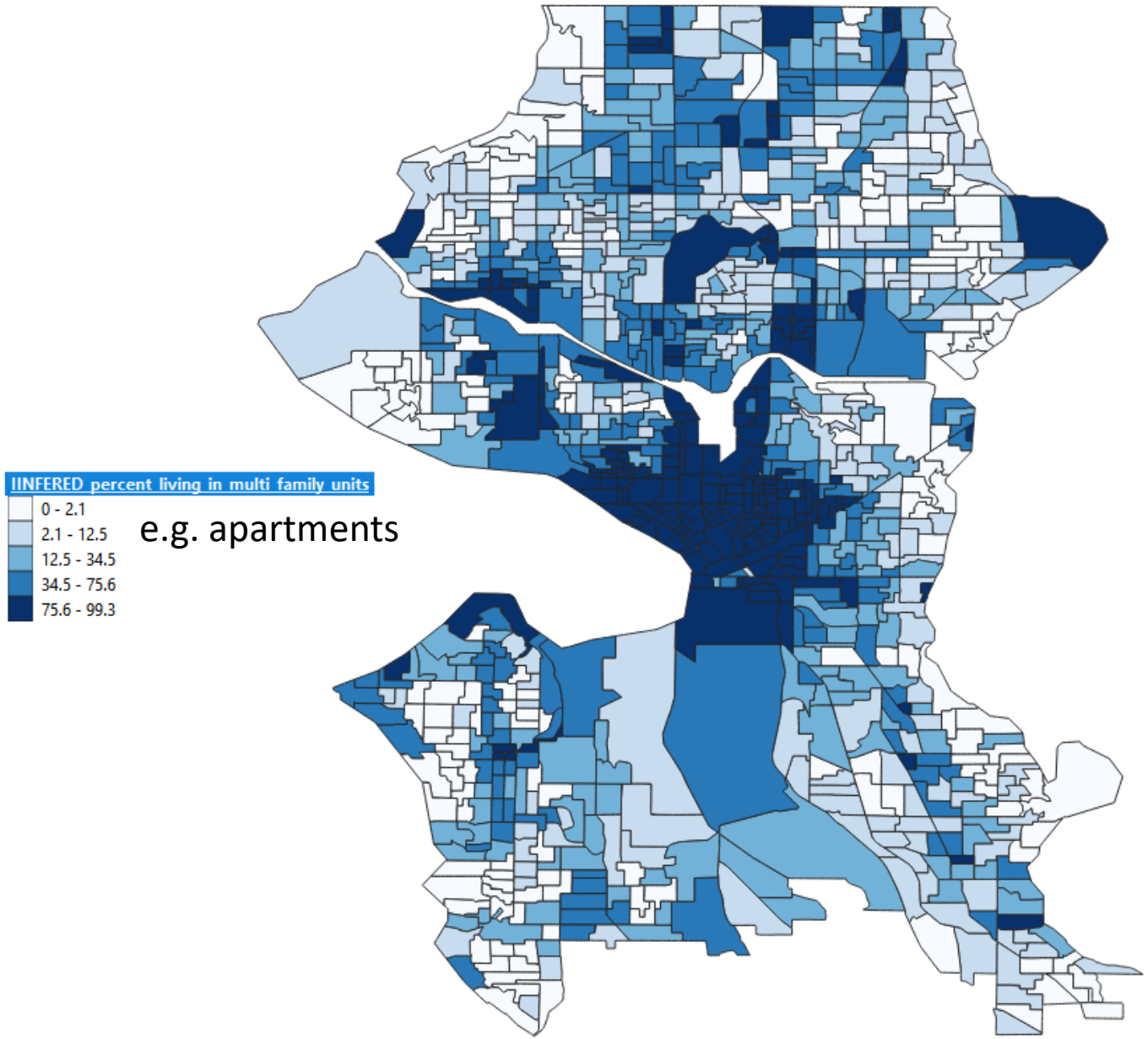

e.g. apartments

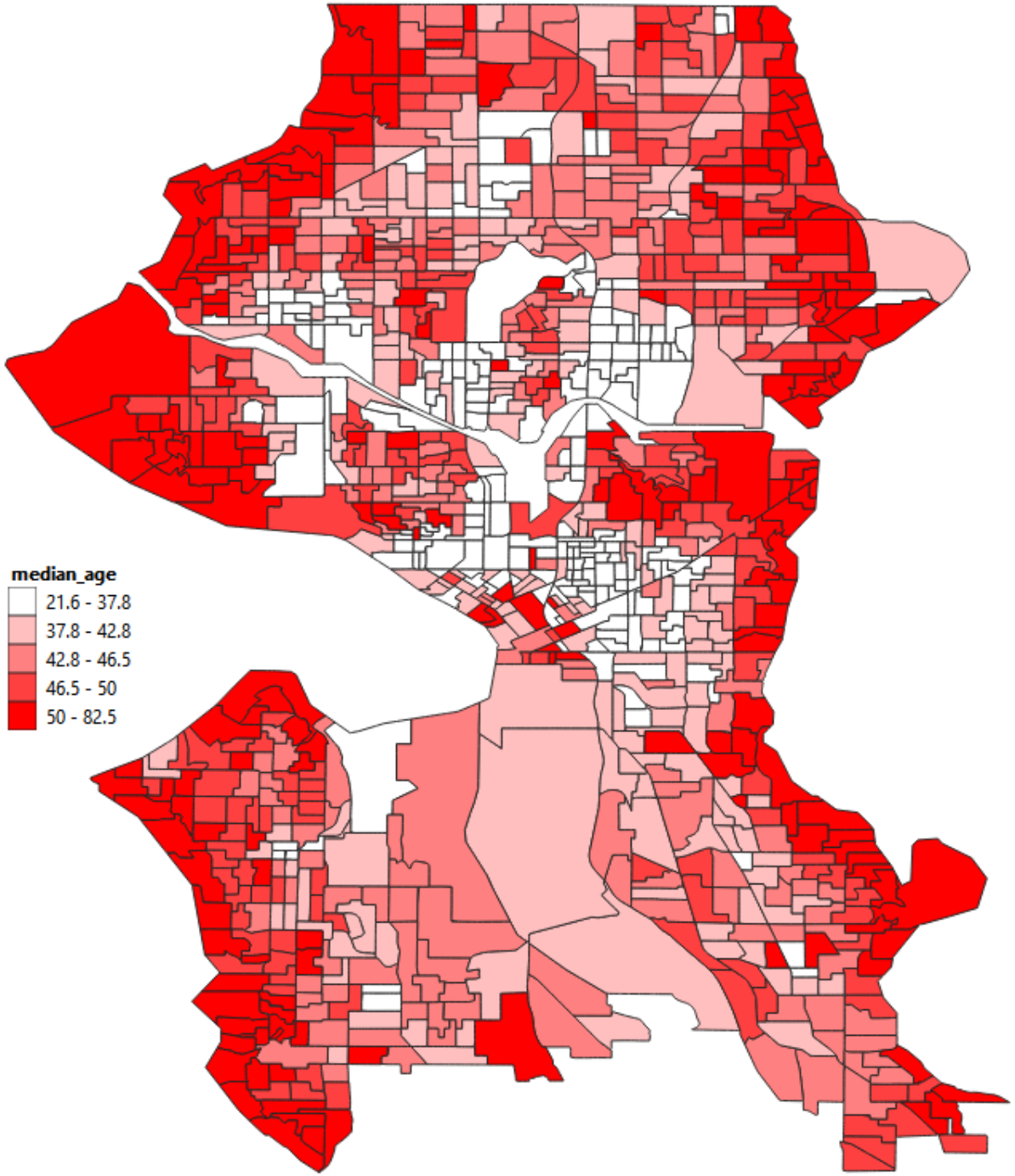
median_age
21.6 - 37.8
37.8 - 42.8
42.8 - 46.5
46.5 - 50
50 - 82.5

- AI Grouping

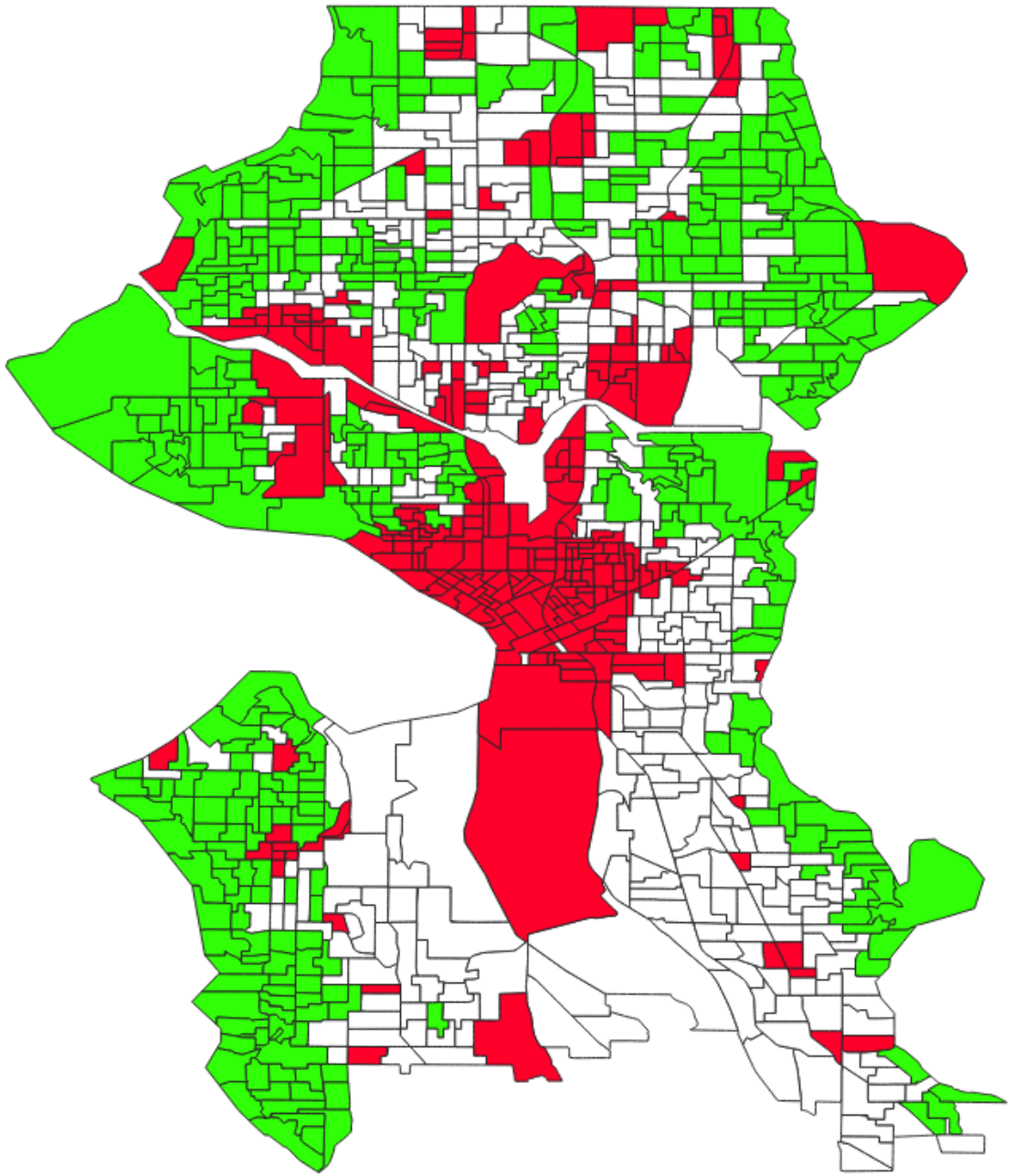

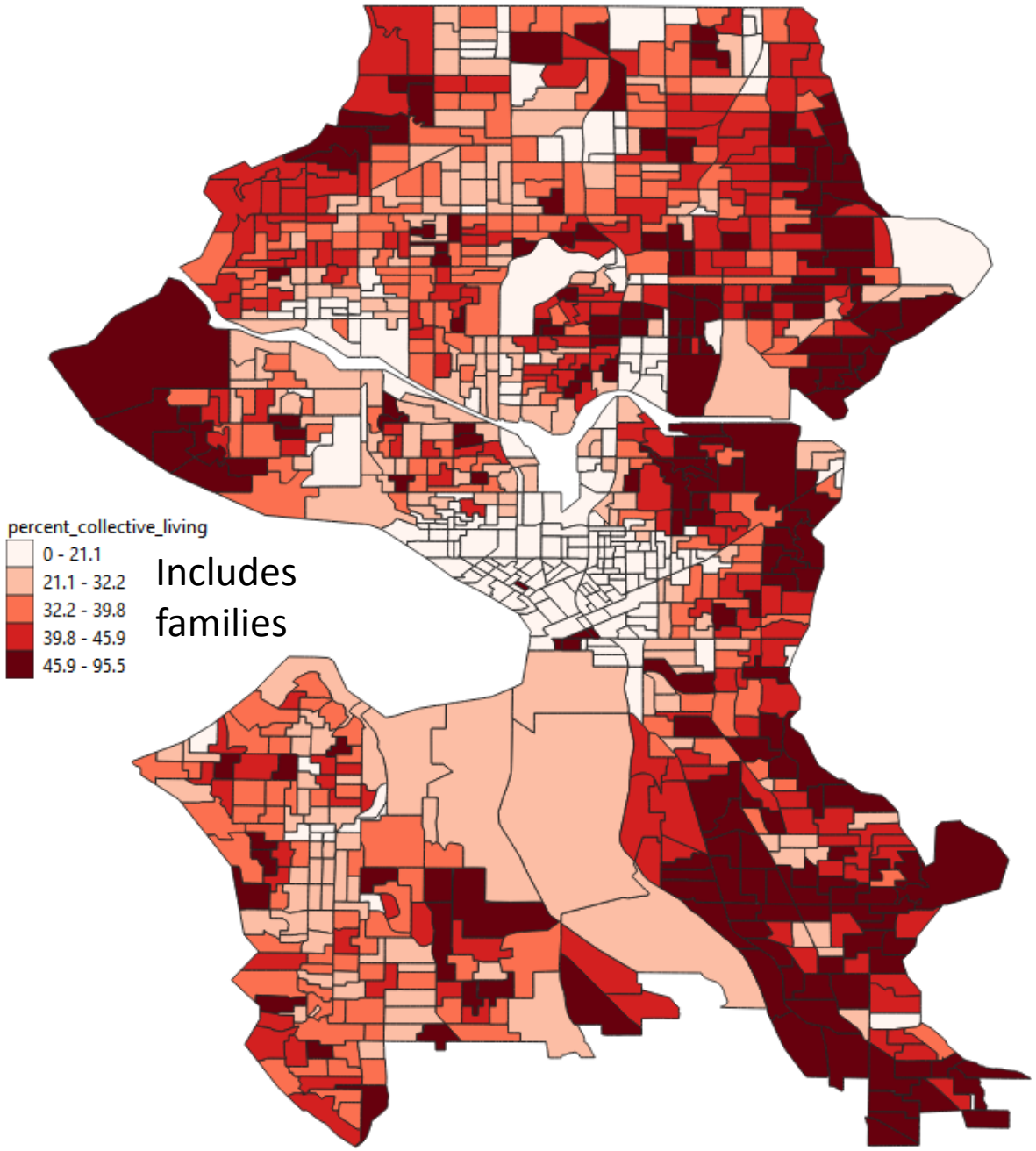
percent_collective_living
0 - 21.1
21.1 - 32.2
32.2 - 39.8
39.8 - 45.9
45.9 - 95.5
Includes families

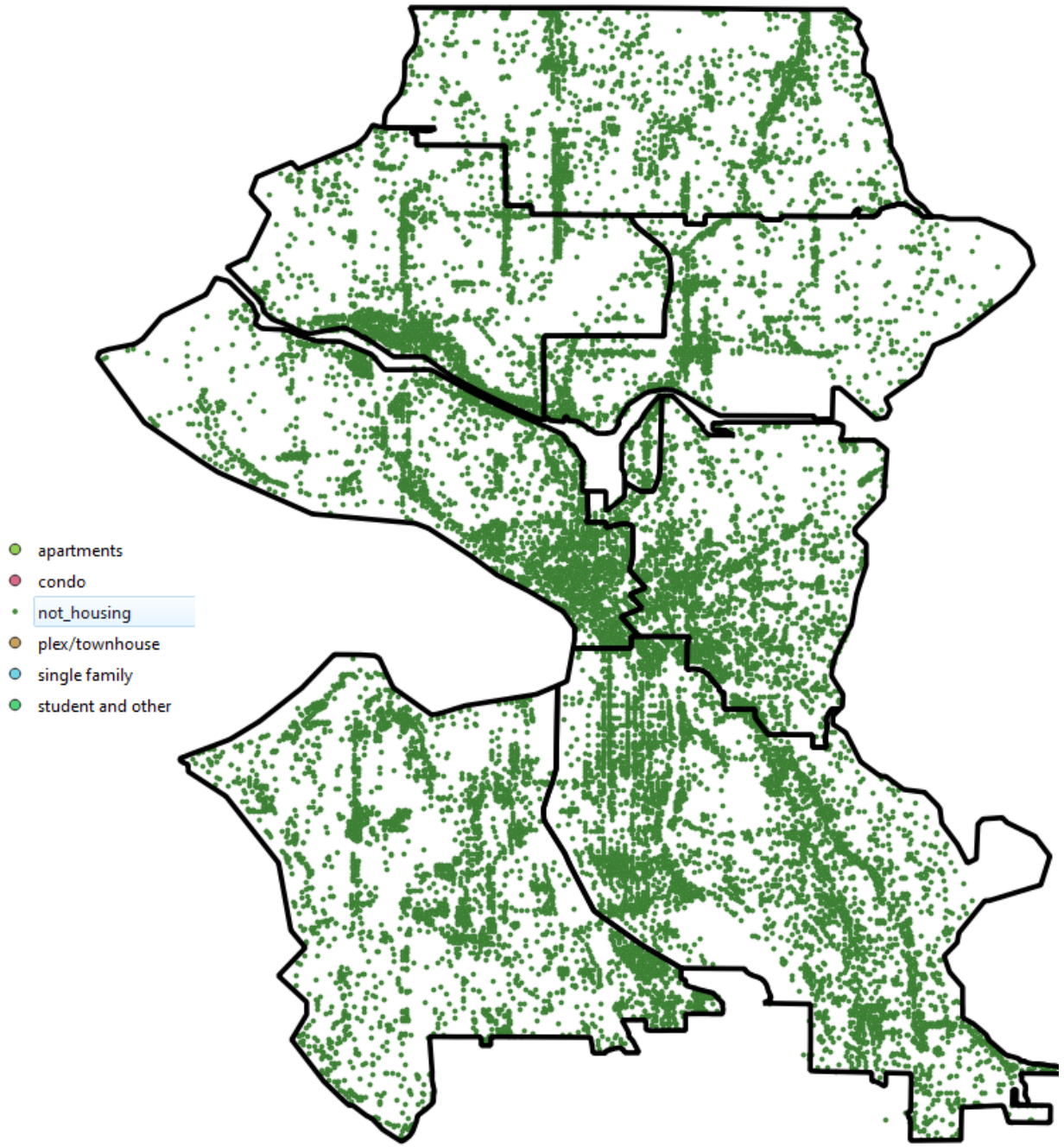
apartments
condo
not_housing
plex/townhouse
single family
student and other

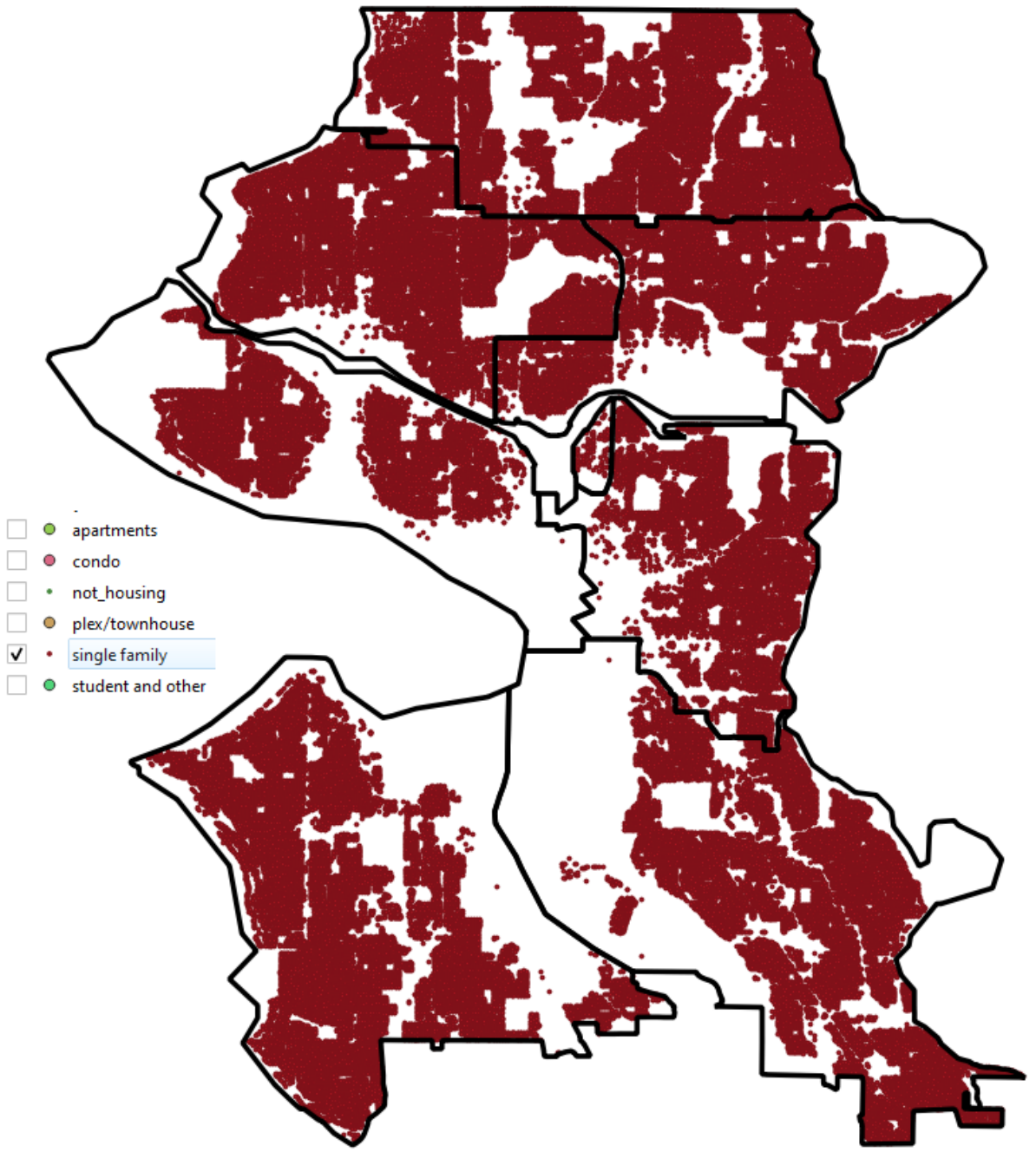
apartments
condo
not_housing
plex/townhouse
single family
student and other

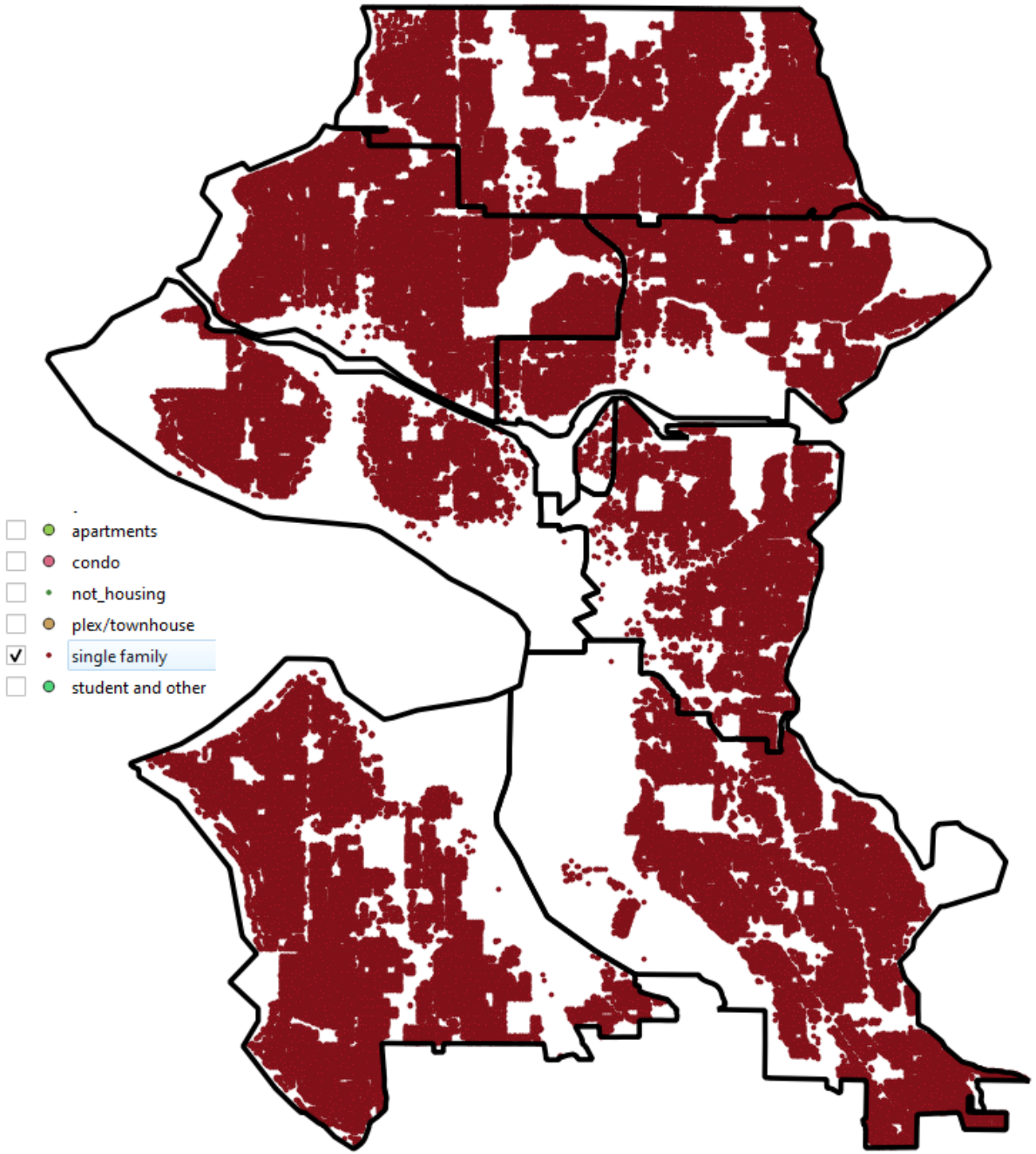
apartments
condo
not_housing
plex/townhouse
single family
student and other

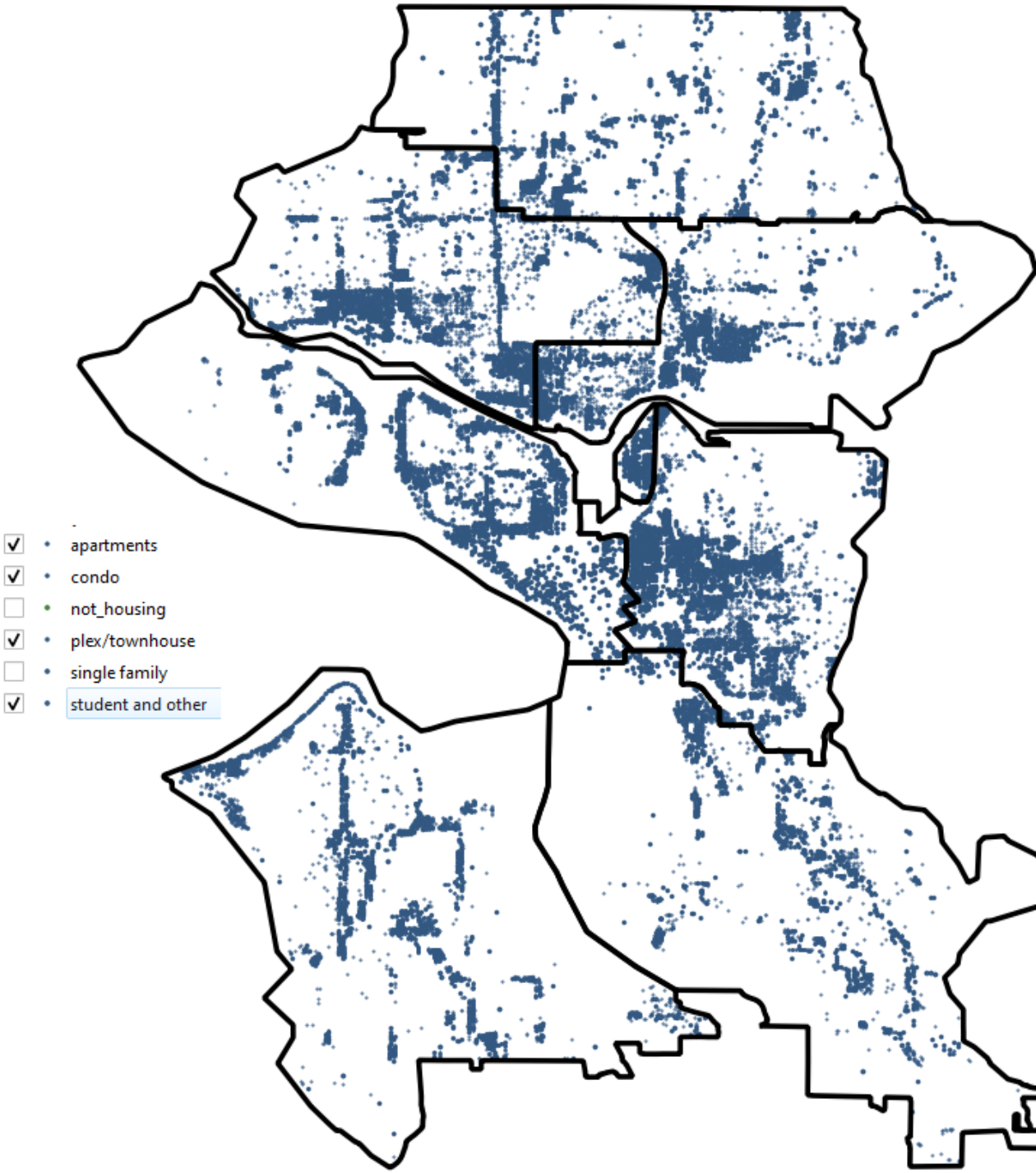
apartments
condo
not_housing
plex/townhouse
single family
student and other

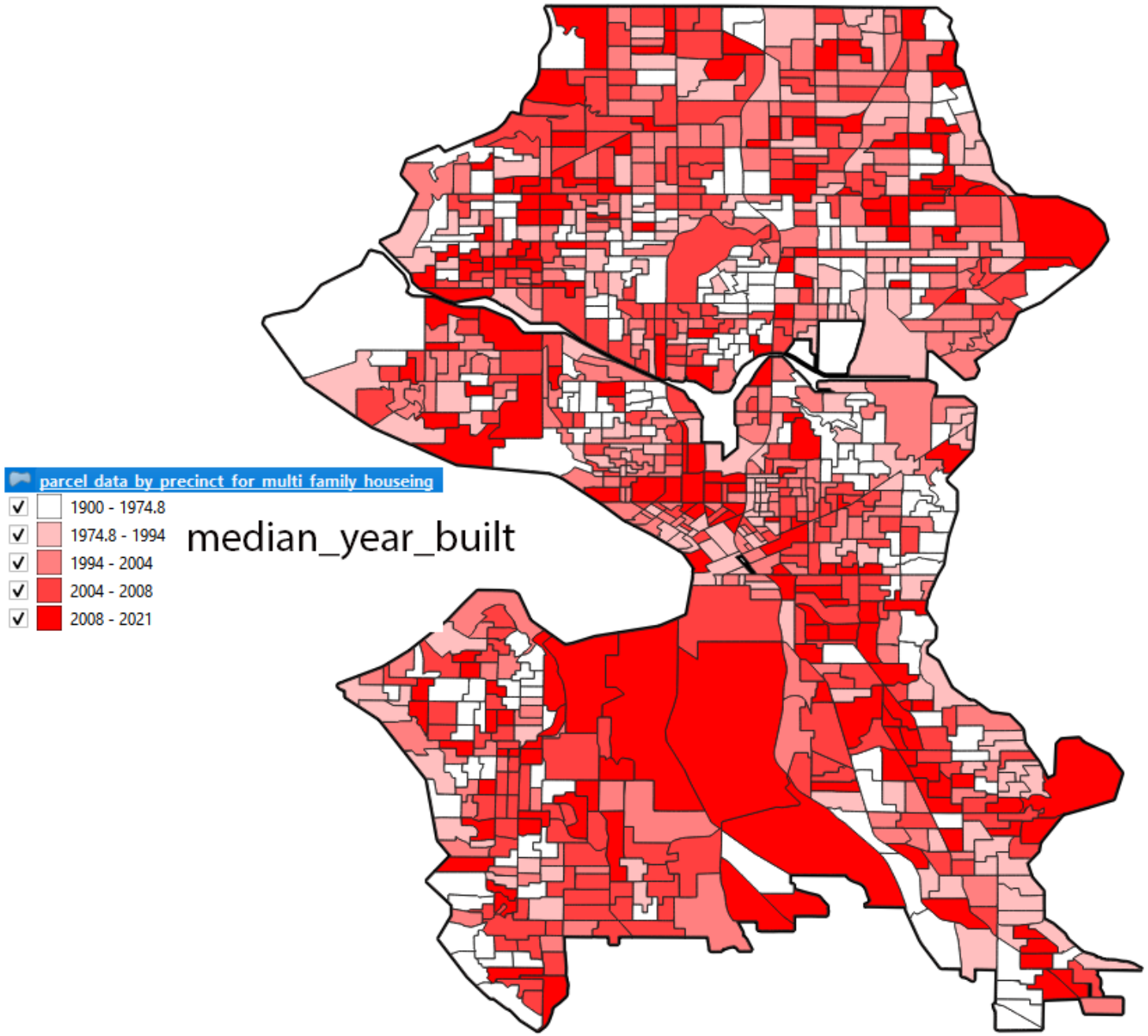
parcel_data_by_precinct_for_multi_family_houseing
1900 - 1974.8
1974.8 - 1994
1994 - 2004
2004 - 2008
2008 - 2021
median_year_built

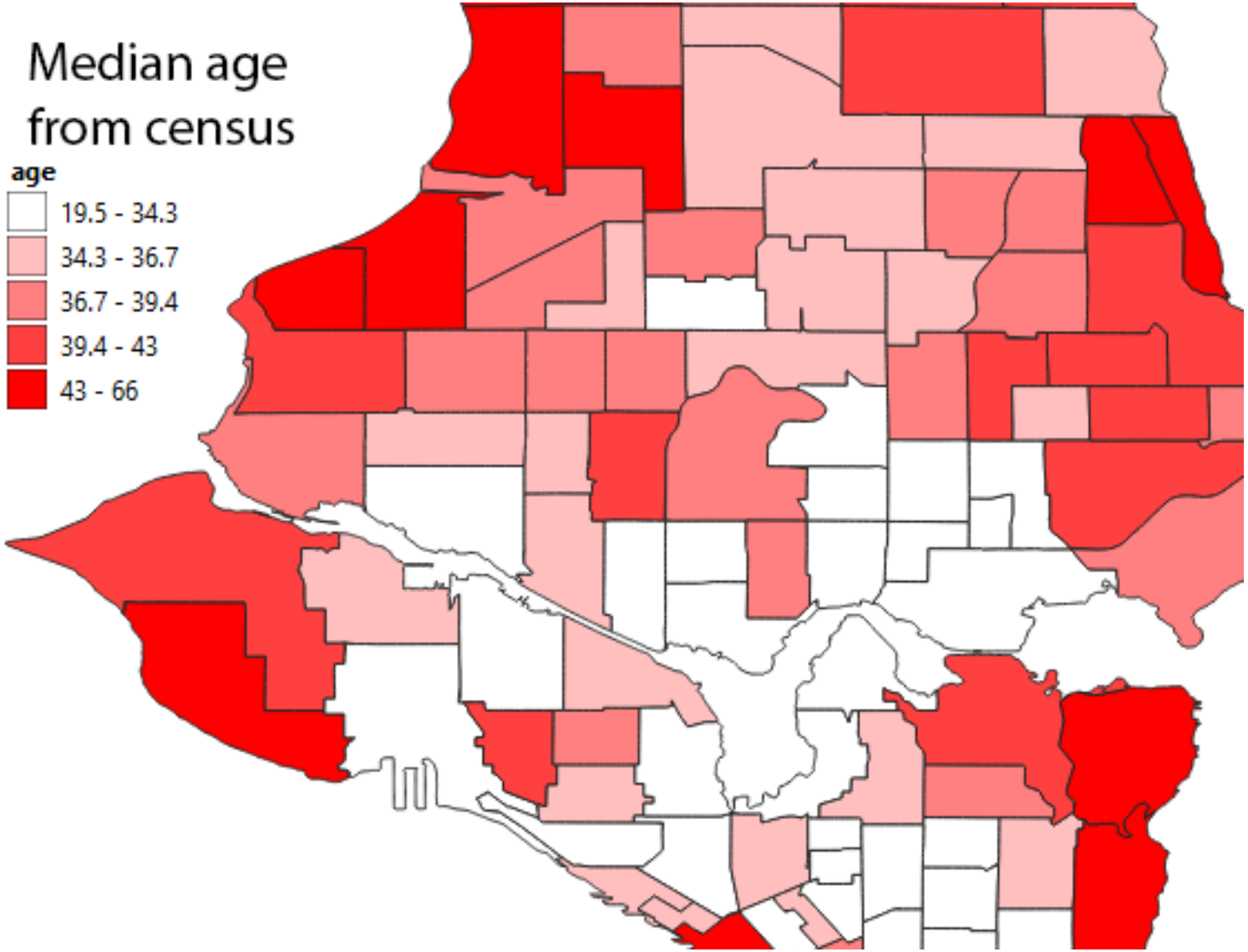
Median age
from census
age
19.5 - 34.3
34.3 - 36.7
36.7 - 39.4
39.4 - 43
43 - 66

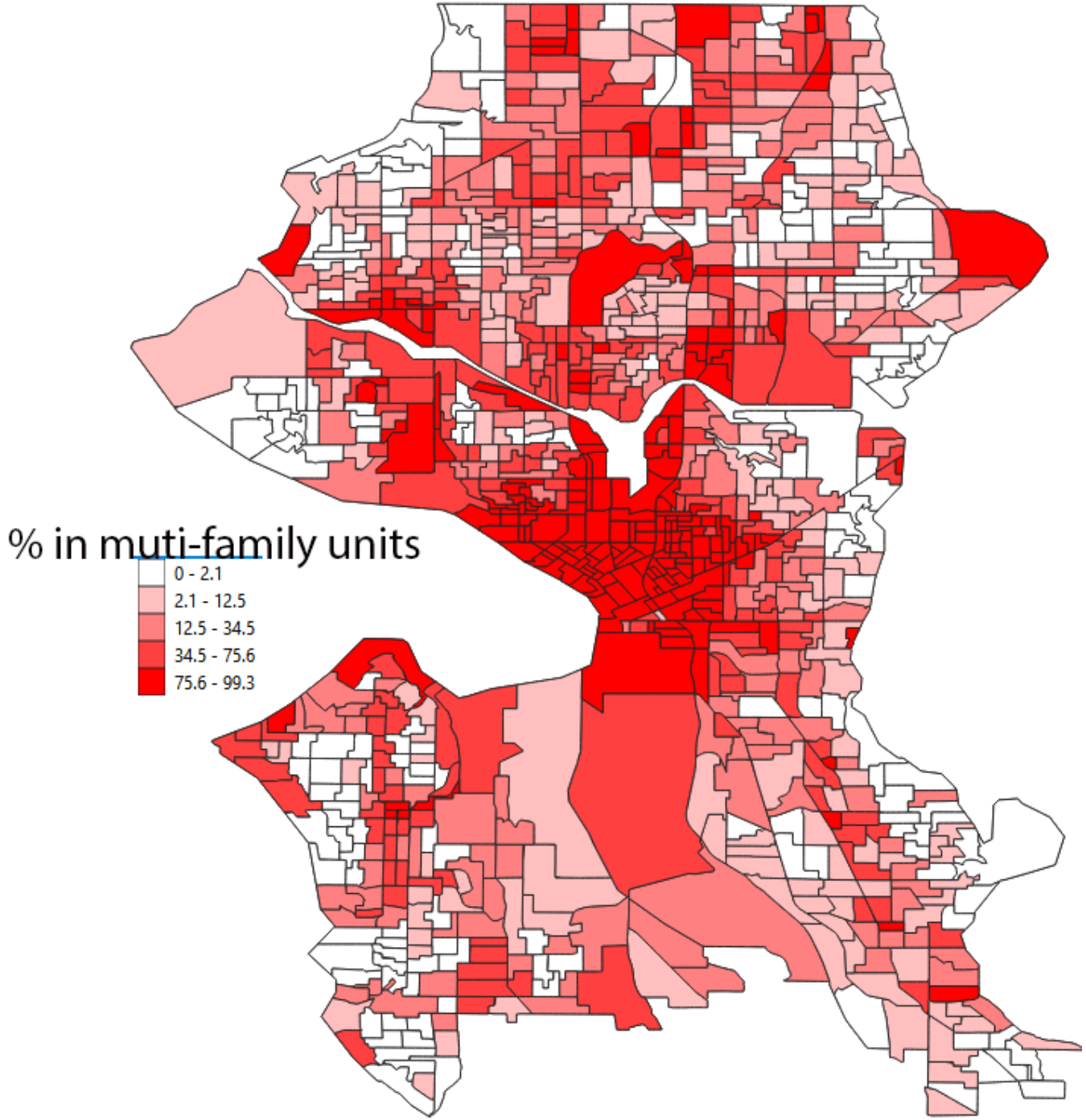
% in muti-family units
0 - 2.1
2.1 - 12.5
12.5 - 34.5
34.5 - 75.6
75.6 - 99.3