



Seattle Police Department



PRINCIPLES OF SEASTAT

Accurate and Timely Information

Know what is happening.

Effective Tactics

Have a plan.

Rapid Deployment

Do it quickly.

Relentless Follow-up and Assessment

If it works, do more. If not, do something else.

CRIME REDUCTION STRATEGIES

Focus on:

-Problem Locations

-Prolific Offenders

-Repeat and Vulnerable Victims

-Community Engagement

-Partnerships

Reduce Crime & Disorder | Service Excellence | Honor & Professionalism | Business Efficiency | Data-Driven Policies & Practices



DATA-DRIVEN

CITYWIDE CRIME OVERVIEW



Reports Not UCR Approved
139

SEASTAT CRIME DASHBOARD

TIME FRAME: YTD

Offense counts are based on distinct count of REN and do not represent the number of victims. All sort orders and approval statuses are included. Counts exclude Out of Jurisdiction and unfounded offenses. Crime data is dynamic and will change based on reporting and investigative updates.

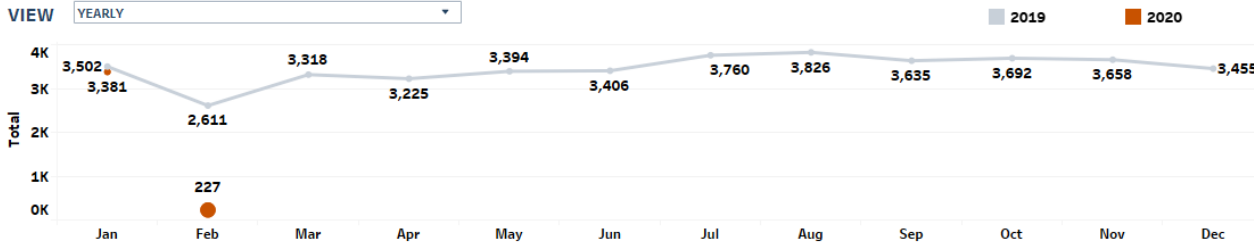
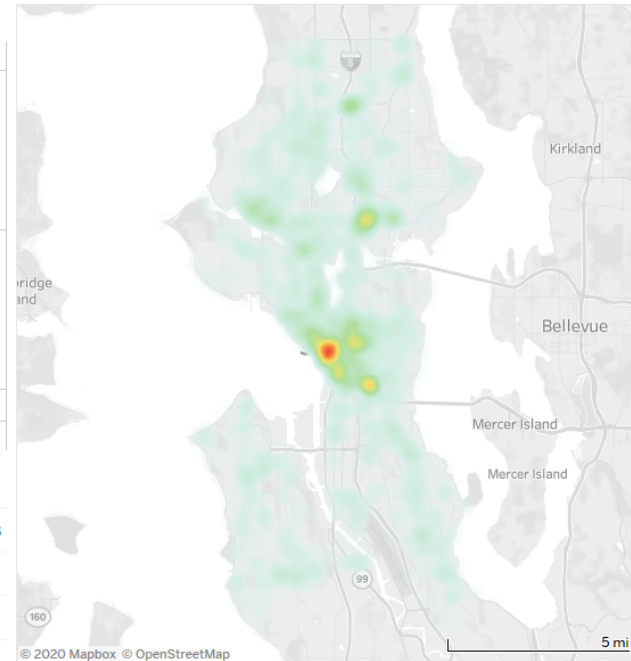


PATROL PORTAL

PRECINCT: (Multiple values) |
 OFFENSE CATEGORY: (Multiple values) |
 OFFENSE: (All) |
 NIBRS OFFENSE: (All) |
 DV RELATED*: (All) |
 APPROVAL STATUS: (All) |
 SELECT A MAP: DENSITY MAP |
 Less Dense | More Dense

LAST UPDATE: 2/4/2020 3:35:05 AM

OFFENSE CATEGORY	OFFENSE	2020	2019	AMT CHANGE	% CHANGE	5YR WTD AVG
VIOLENT CRIME	HOMICIDE	4	3	1	33%	2
	RAPE	30	35	-5	-14%	31
	ROBBERY	142	145	-3	-2%	145
	AGGRAVATED ASSAULT	202	234	-32	-14%	215
	Total	378	417	-39	-9%	393
PROPERTY CRIME	ARSON	9	11	-2	-18%	11
	BURGLARY	▼ 668	829	-161	-19%	786
	LARCENY-THEFT	▼ 2,203	2,381	-178	-7%	2,499
	MOTOR VEHICLE THEFT	389	301	88	29%	354
	Total	▼ 3,269	3,522	-253	-7%	3,650
Grand Total		▼ 3,647	3,939	-292	-7%	4,043



MOTOR VEHICLE THEFT UPDATE



Reports Not UCR Approved
6

SEASTAT CRIME DASHBOARD

TIME FRAME: YTD

Offense counts are based on distinct count of REN and do not represent the number of victims. All sort orders and approval statuses are included. Counts exclude Out of Jurisdiction and unfounded offenses. Crime data is dynamic and will change based on reporting and investigative updates.

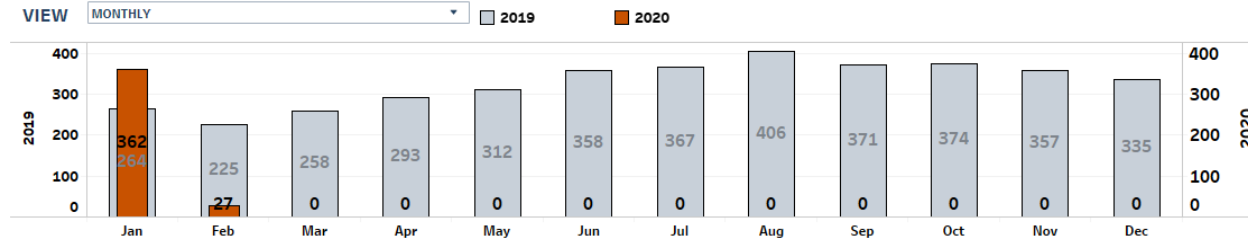


PATROL PORTAL

PRECINCT: (Multiple values) |
 OFFENSE CATEGORY: (Multiple values) |
 OFFENSE: MOTOR VEHICLE THEFT |
 NIBRS OFFENSE: Motor Vehicle Theft |
 DV RELATED*: (All) |
 APPROVAL STATUS: (All) |
 SELECT A MAP: DENSITY MAP

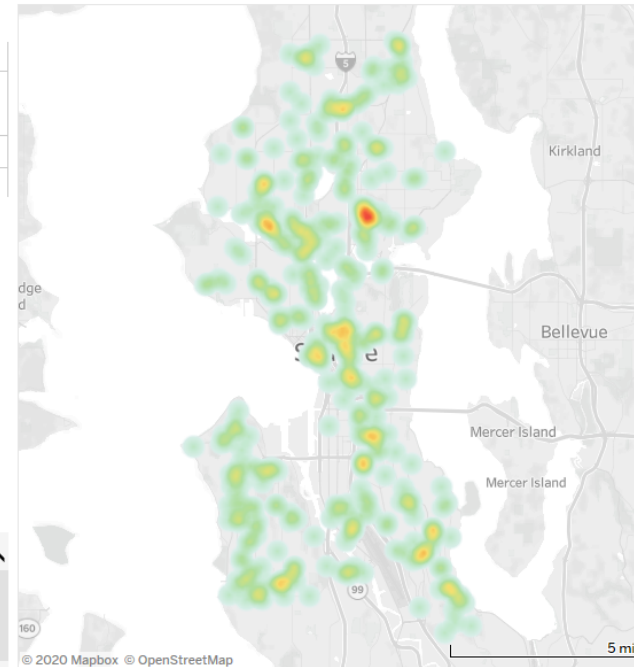
LAST UPDATE: 2/4/2020 3:35:05 AM

OFFENSE CATEGORY	OFFENSE	2020	2019	AMT CHANGE	% CHANGE	5YR WTD AVG
PROPERTY CRIME	MOTOR VEHICLE THEFT	389	301	88	29%	354
	Total	389	301	88	29%	354
Grand Total		389	301	88	29%	354



VIEW: LOCATION CATEGORY

Location Category	2020
STREET	187
RESIDENTIAL	126
PARKING LOT/GARAGE	39
COMMERCIAL	20
OTHER/UNKNOWN	13
GOVERNMENT/PUBLIC BUILDING/COMMUNITY CTR	2
CHURCH/ SYNAGOGUE/ TEMPLE/ MOSQUE	1
SCHOOL/COLLEGE/UNIVERSITY	1



CITYWIDE SHOTS FIRED



SEASTAT SHOTS FIRED DASHBOARD

Last Update: 1/27/2020

Shots Fired include injury and non-injury firearm-related incidents. Shootings are firearm-related incidents that resulted in injury or death. Self-inflicted and officer-involved shootings are not included. Report inception: 2012



SF VIEW

HISTORICAL DATES*
Last 2 years

PRECINCT
(All)

SECTOR
(All)

BEAT
(All)

MCPP
MCPP

BOUNDARY
MCPP

33

LAST 28 DAYS

31

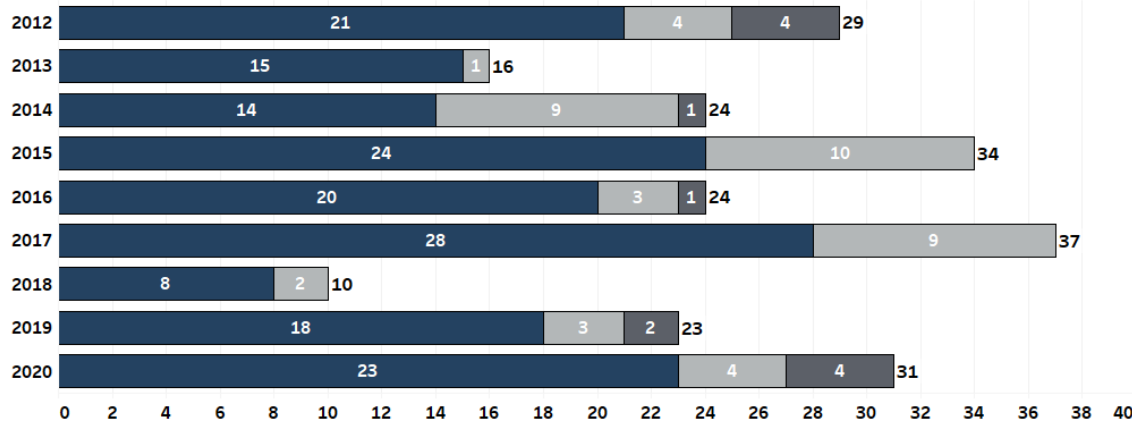
YTD 2020

332

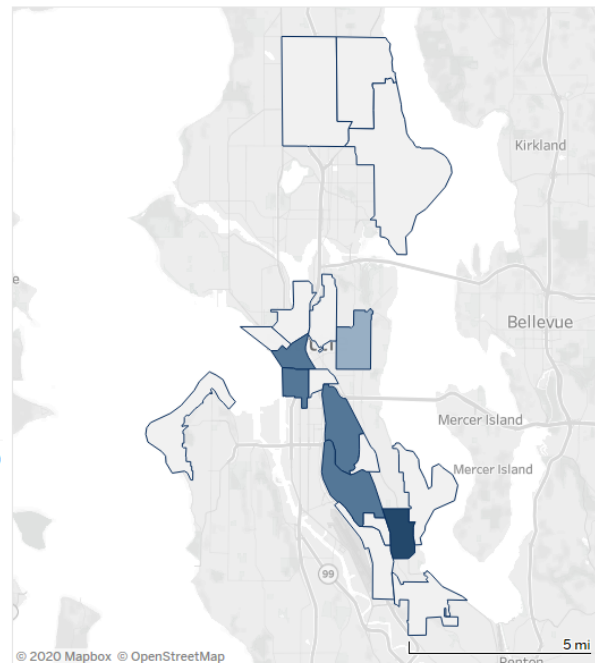
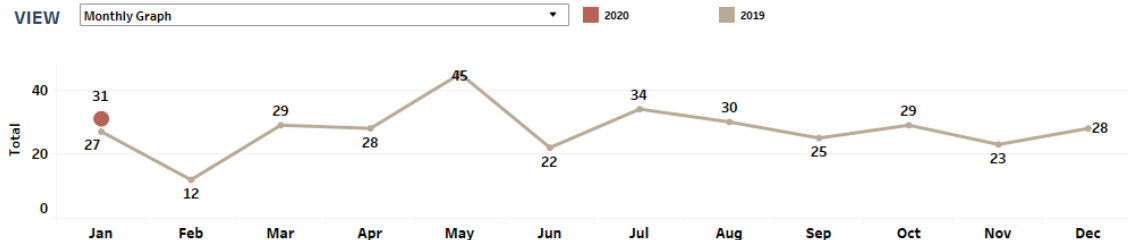
2019 TOTAL

YTD SHOOTINGS & SHOTS FIRED

Shots Fired Non-Fatal Shootings Fatal Shootings



VIEW Monthly Graph



3 EAST

3 NORTH

14 SOUTH

1 SOUTHWEST

10 WEST

INFORMATION PRESENTED ON THIS DASHBOARD IS TO BE USED FOR LAW ENFORCEMENT PURPOSES ONLY AND SHALL NOT BE DUPLICATED, PRESENTED, OR OTHERWISE RELEASED TO NON-LAW ENFORCEMENT PERSONNEL OR IN A PUBLIC FORUM [Help/Suggestions](#)