



SEA STAT

PRINCIPLES OF SEASTAT

Accurate and Timely Information

Know what is happening.

Effective Tactics

Have a plan.

Rapid Deployment

Do it quickly.

Relentless Follow-up and Assessment

If it works, do more. If not, do something else.

CRIME REDUCTION STRATEGIES

Focus on:

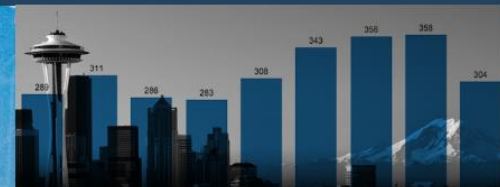
- Problem Locations*
- Prolific Offenders*
- Repeat and Vulnerable Victims*
- Community Engagement*
- Partnerships*

Reducing Crime & Disorder | Excellence in Service | Honor & Professionalism | Business Efficiency | Data-Driven Policies & Practices

Video Tutorial



DOA - CASUALTY	1
BURGLARY - RES (INCL UNOCC STRUCTURES)	1
DISTURBANCE MISCELLANEOUS/OTHER	1
MVC - WITH INJURIES (INCLUDES HIT AND RUN)	1
SEARCH FOR PERSON DOWN	1



CITYWIDE CRIME



SeaStat Crime Dashboard

Crime counts are based on the primary offense within a single incident, and do not represent the number of victims, or associated offenses within an incident. Crime data is dynamic and will change based on reporting and investigative updates.



Time Frame: **YTD**

VIEW: Table | TIME FRAME: YTD | PRECINCT: (All) | SECTOR: (All) | BEAT: (All) | RA: (All) | NEIGHBORHOOD: (All) | CRIME GROUP: (Multiple values) | CRIME CATEGORY: (All) | CRIME SUBCATEGORY: (All) | CRIME DESCRIPTION: (All) | SELECT A MAP: PRECINCT

PATROL PORTAL

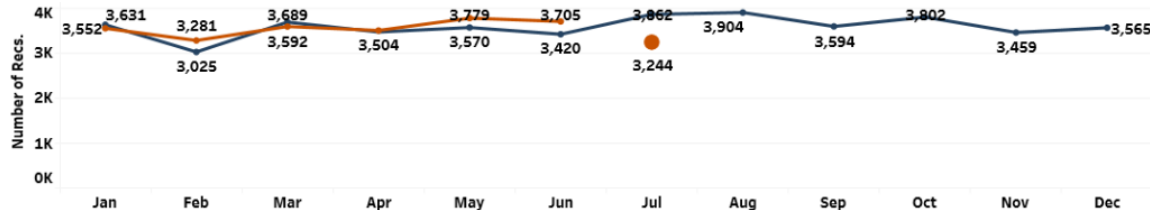
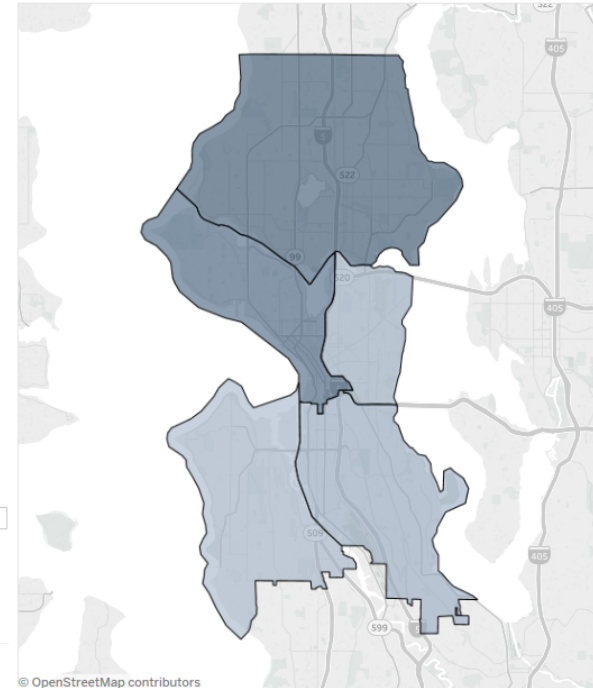
Precinct: All MCPP: All Crime Category: All

Last Update: 7/31/2018 9:40:29 AM

Reports in Transcription: 77

Crime by PRECINCT Map

CRIME GROUP	CRIME CATEGORY	2018	2017	AMT. CHANGE	% CHANGE	SYR WTD AVG
PERSON	HOMICIDE	18	14	4	29%	13
	SEX OFFENSE	485	506	-21	-4%	428
	ROBBERY	937	880	57	6%	822
	AGGRAVATED ASSAULT	1,071	993	78	8%	810
	AGGRAVATED ASSAULT-DV	418	437	-19	-4%	364
	Total	2,929	2,830	99	3%	2,437
PROPERTY	ARSON	76	98	-22	-22%	66
	BURGLARY-RESIDENTIAL	2,964	2,885	79	3%	2,787
	BURGLARY-COMMERCIAL	1,594	1,445	149	10%	1,209
	LARCENY-THEFT	7,545	7,190	355	5%	6,667
	CAR PROWL	7,350	8,237	-887	-11%	7,770
	MOTOR VEHICLE THEFT	2,199	1,982	217	11%	2,245
	Total	21,728	21,837	-109	0%	20,745
Grand Total	24,657	24,667	-10	0%	23,181	



INFORMATION PRESENTED ON THIS DASHBOARD IS TO BE USED FOR **LAW ENFORCEMENT PURPOSES ONLY** AND SHALL NOT BE DUPLICATED, PRESENTED, OR OTHERWISE RELEASED TO NON-LAW ENFORCEMENT PERSONNEL OR IN A PUBLIC FORUM [Help/Suggestions](#)

CITYWIDE SHOTS FIRED



SeaStat Shots Fired Dashboard

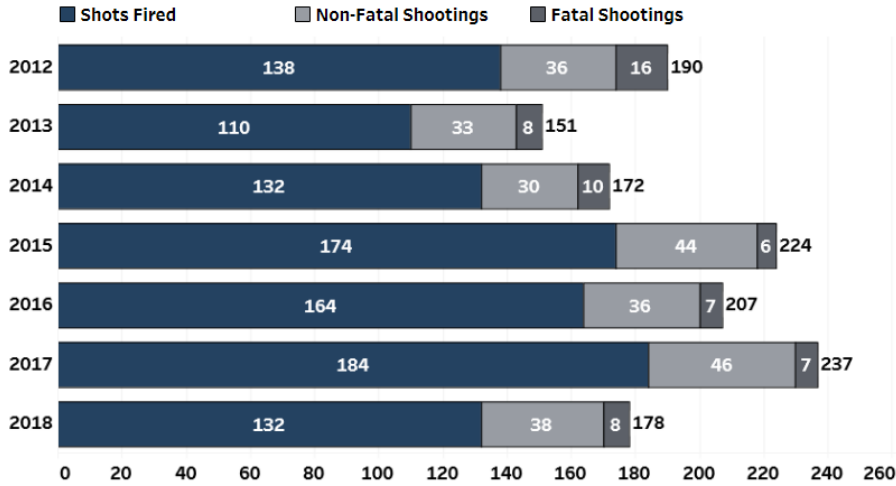
Shots Fired include injury and non-injury firearm-related incidents. Shootings are firearm-related incidents that resulted in injury or death. Self-inflicted and officer-involved shootings are not included.
Report inception: 2012

Last Update: 7/30/2018

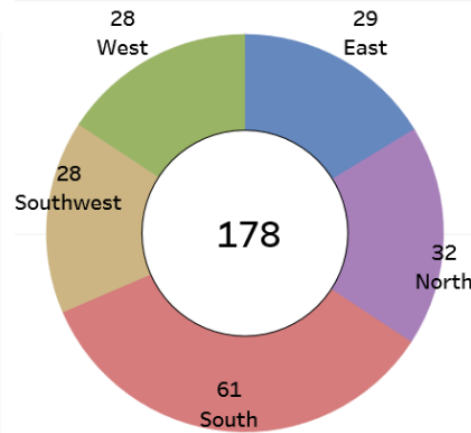
YEAR: 2018
 PRECINCT: (All)
 MCPP: (All)

Shots Fired Report
 MAP SELECTION: POINTS

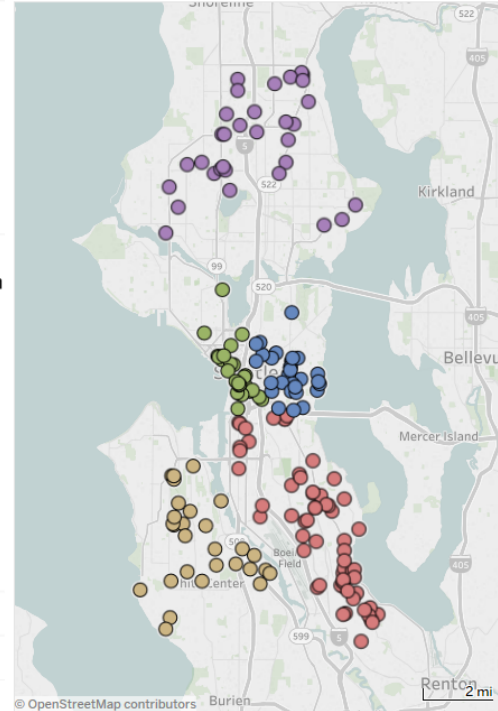
Shootings & Shots Fired YTD



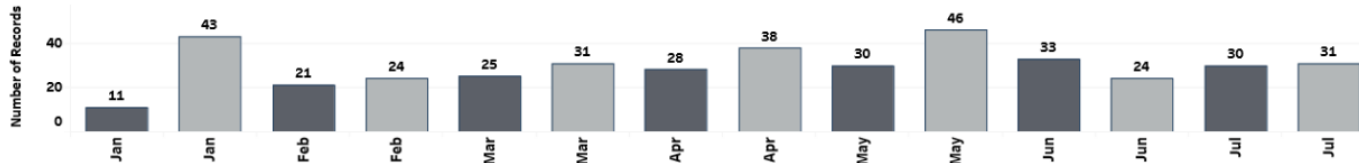
2018 Shots Fired by Precinct



Citywide Shots Fired by POINTS



SELECT VIEW: Monthly Graph
 Legend: 2018 (Dark Gray), 2017 (Light Gray)



INFORMATION PRESENTED ON THIS DASHBOARD IS TO BE USED FOR **LAW ENFORCEMENT PURPOSES ONLY** AND SHALL NOT BE DUPLICATED, PRESENTED, OR OTHERWISE RELEASED TO NON-LAW ENFORCEMENT PERSONNEL OR IN A PUBLIC FORUM [Help/Suggestions](#)

CITYWIDE CAD



SeaStat CAD Dashboard

Help/Suggestions

Time Frame: **YTD**

TIME FRAME: YTD |
 PRECINCT: (All) |
 SECTOR: (All) |
 BEAT: (All) |
 NEIGHBORHOOD: (All) |
 PRIORITY: (Multiple val...) |
 MIR CATEGORY: (All) |
 MIR SUBCATEGORY: (All) |
 MIR DESC: (All) |
 DISPOSITION: (Multiple valu...) |
 ONVIEW/DISPATCHED: (All) |
 UNIT TYPE: (All) |
 WATCH: (All) |
 SELECT A MAP: PRECINCT

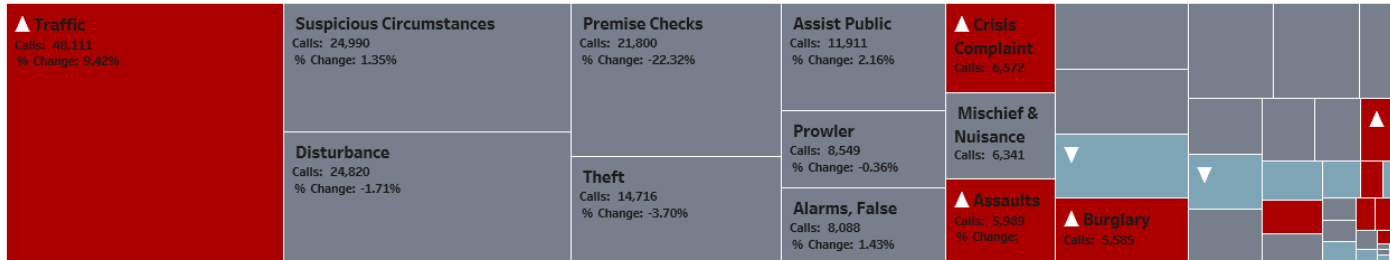


Precinct: All Sector: All Beat: All MCPP: All Onview/Dispatched: All

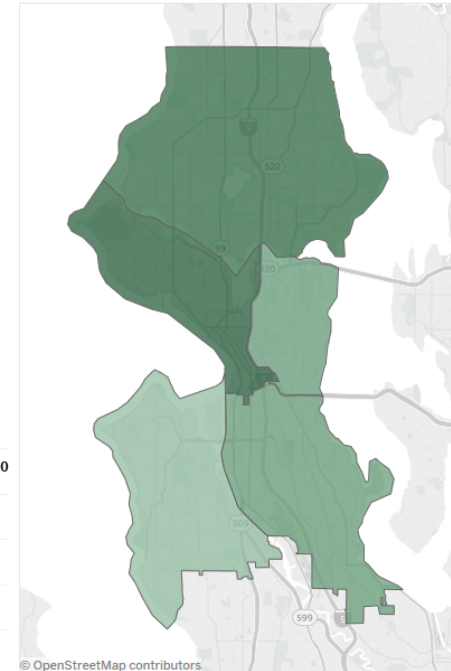
Last Update: 7/31/2018 7:37:49 AM

CALL VOLUME THRESHOLD

Treemap Cold Hot Normal

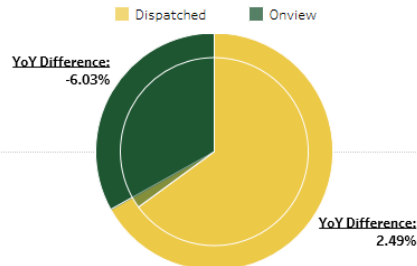


Call Volume by PRECINCT Map

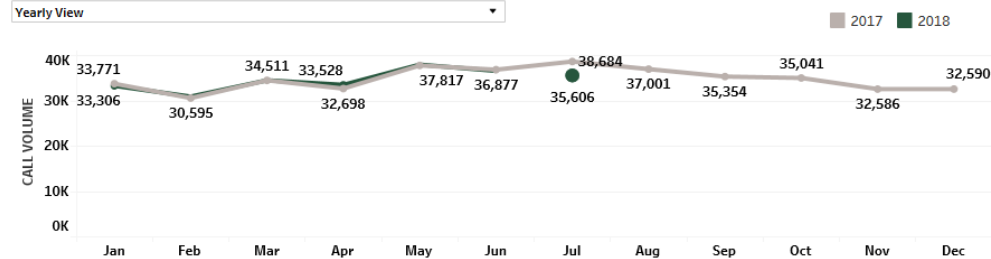


© OpenStreetMap contributors

Onview vs. Dispatched



CALL VOLUME TREND



INFORMATION PRESENTED ON THIS DASHBOARD IS TO BE USED FOR **LAW ENFORCEMENT PURPOSES ONLY** AND SHALL NOT BE DUPLICATED, PRESENTED, OR OTHERWISE RELEASED TO NON-LAW ENFORCEMENT PERSONNEL OR IN A PUBLIC FORUM