



Seattle Police Department

SEA STAT

March 16, 2016



PRINCIPLES OF SEASTAT

1. Accurate and Timely Information

Know what is happening

2. Effective Tactics

Have a plan

3. Rapid Deployment

Do it quickly

4. Relentless Follow-up and Assessment

If it works, do more. If not, do something else

FORMULATING CRIME REDUCTION STRATEGIES

Focus on...

- *Problem Locations*
- *Prolific Offenders*
- *Repeat and Vulnerable Victims*



CITYWIDE MAJOR CRIME

28 Day & Year to Date (YTD) Detail

Crime Category	WEEK 1 02/14 - 02/20	WEEK 2 02/21 - 02/27	WEEK 3 02/28 - 03/05	WEEK 4 03/06 - 03/12	28 DAY Total	YTD 03/12 2015	YTD 03/12 2016	YTD Amount Change
Homicide	0	1	0	0	1	3	4	1
Rape	2	1	0	6	9	23	31	8
Robbery	27	16	15	22	80	317	268	-49
DV Assault - Aggravated	13	15	8	9	45	122	132	10
Assault-Aggravated (Excludes DV)	28	24	20	31	103	265	265	0
Person Crime TOTAL	70	57	43	68	238	730	700	-30
Burglary - Residential	81	115	99	60	355	892	1,018	126
Burglary - Non-Residential	40	42	52	26	160	337	479	142
Larceny-Theft	207	244	183	118	752	2,384	2,082	-302
Carprowl/Theft-Auto Accessories-Auto Parts-License Plate	331	296	228	149	1,004	2,425	2,950	525
Motor Vehicle Theft	94	65	81	58	298	806	839	33
Property Crime TOTAL	753	762	643	411	2,569	6,844	7,368	524
GRAND TOTAL	823	819	686	479	2,807	7,574	8,068	494

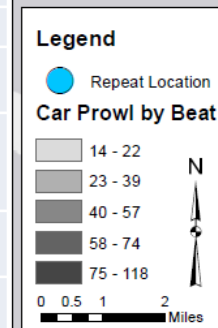
SPD Operations Dashboard Snapshot - 3/14/16
 GO Reports in Transcription: 222

CITYWIDE CAR PROWL

Repeat Locations

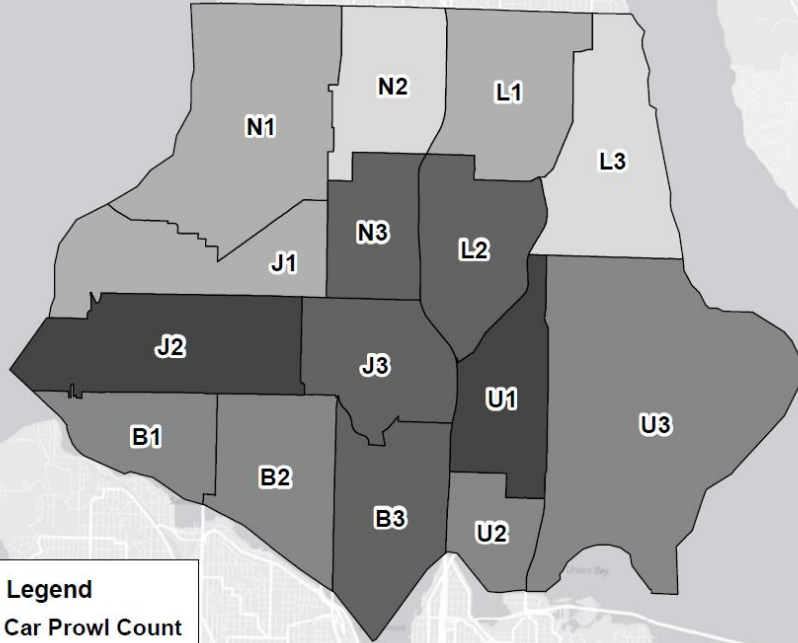
MAP	Repeat Address	Location/Business	Neighborhood	Pct.	Count
1	102 LAKESIDE AVE	Bluwater Bistro	Madrona/Leschi	E	6
2	1036 S JACKSON ST	Tamarind Tree	International District	E	7
3	1609 HARVARD AV	Harvard Parking Garage	Capitol Hill	E	9
4	330 19 AV E	Miller Comm. Center/Miller Park	Miller Park	E	7
5	401 NE NORTHGATE WY	Northgate Mall	Northgate	N	17
6	9817 55 AV S	Kubota Garden	Rainier View	S	6
7	1301 6 AV	Hilton	Downtown/Commercial	W	11
8	1823 TERRY AV	Aspira Apts.	SLU/ Cascade	W	6
9	2020 1 AV	Parking Lot (U Park/ "Market Parking")	Belltown	W	6
10	3 AV / VIRGINIA ST	Public Parking Garage (BBB & U Park lot)	Belltown/SLU Cascade	W	7
11	7 AV / SPRING ST	Public Parking Lot (Seattle Town Hall)	Downtown/Commercial	W	8
12	WESTERN AV / UNION ST	Public Parking Lot (Republic Parking)	Downtown/Commercial	W	7

Car Prowl by Beat



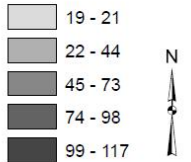
North Precinct Car Prowl by Beat

January 1 – March 5, 2016



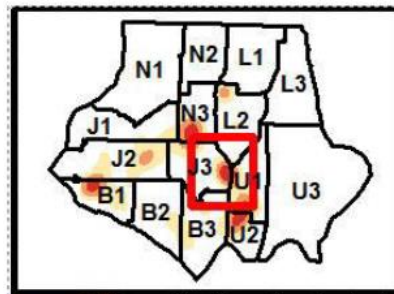
Legend

Car Prowl Count



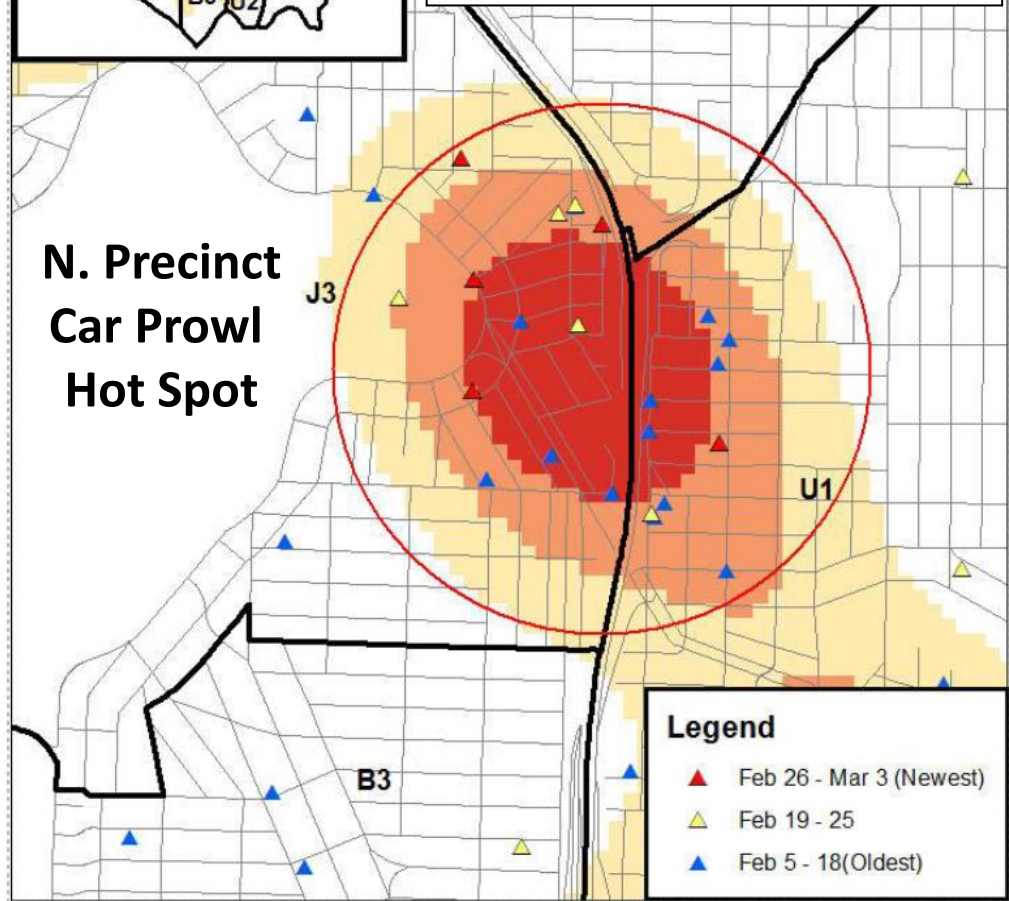
0 0.3750.75 1.5 Miles

Copyright: ©2013 Esri, DeLorme, NAVTEQ



Number of Incidents: 23 (Red Circle Only)
 Date Range: 02-05-2016 to 03-03-2016
 Time Range: 0700-1200 Hours
 Target: Parked Vehicles
 Property Taken: Visible Valuables
 MO: Smashed Windows

N. Precinct Car Prowl Hot Spot

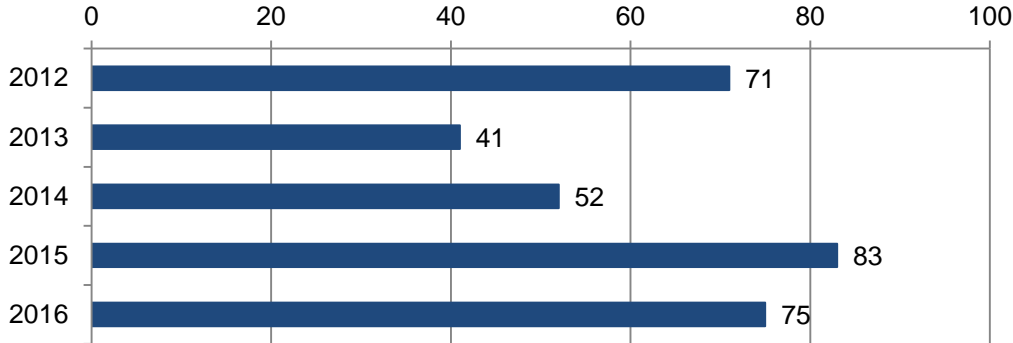


Legend

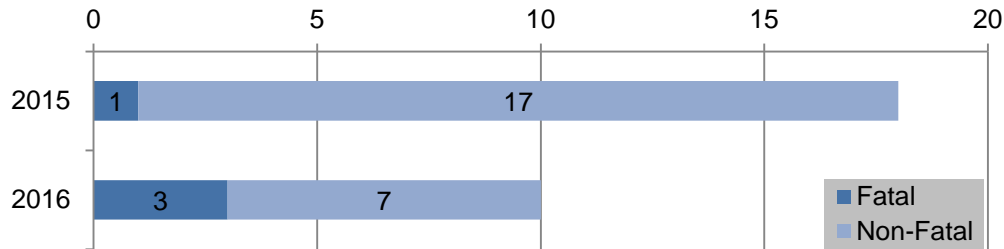
- ▲ Feb 26 - Mar 3 (Newest)
- ▲ Feb 19 - 25
- ▲ Feb 5 - 18 (Oldest)

SHOTS FIRED REPORT

Shots Fired YTD
January 1 to March 14 (2012-2016)



Shootings by Injury Type YTD
January 1 to March 14 (2015 and 2016)



Shots Fired counts are comprised of multi-category general offense reports with evidence of, or eyewitnesses to, shots fired. Self-inflicted and Officer Involved Shootings are excluded. Report inception: 2012.

Shots Fired February 16 to March 14, 2016
(33 GOs citywide*)

*Does not include most Self Inflicted or OIS

28 Day Overview

