





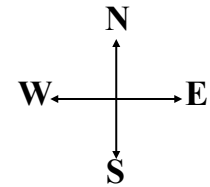


# MAGNOLIA PARK

1461 Magnolia Blvd W.  
Seattle, WA 98199

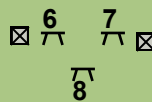
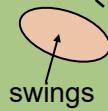
- |   |   |
|---|---|
|  Picnic Table       |  Restroom    |
|  Picnic Shelter     |  Parking Lot |
|  Pedestrian Pathway |  BBQ Grill   |

tennis courts



Magnolia Blvd W.

W. Garfield Street



steep bluff

View of Puget Sound



**Seattle**  
Parks & Recreation

# MAGNOLIA PARK

1461 Magnolia Blvd W.  
Seattle, WA 98199

## **I-5 Northbound:**

Take the Olive Way exit. Go straight until you come to Denny Way.  
Make a left turn onto Denny Way

## **I-5 Southbound:**

Take the Denny Way exit. Turn right onto Denny Way.

Follow Denny Way past the Seattle Center. Denny Way becomes Western Avenue then Elliott Avenue. Turn right toward Magnolia Bridge/Terminals 86-91. Continue over the bridge on Garfield St into Magnolia. Garfield becomes W Galer St., Galer becomes Magnolia Blvd W. The park is on the left-hand side of the street. The parking lot is farther down the street on the left.

