

2024 Parks and Open Space Plan

Adopted: May 8, 2024

Resolution: 32135

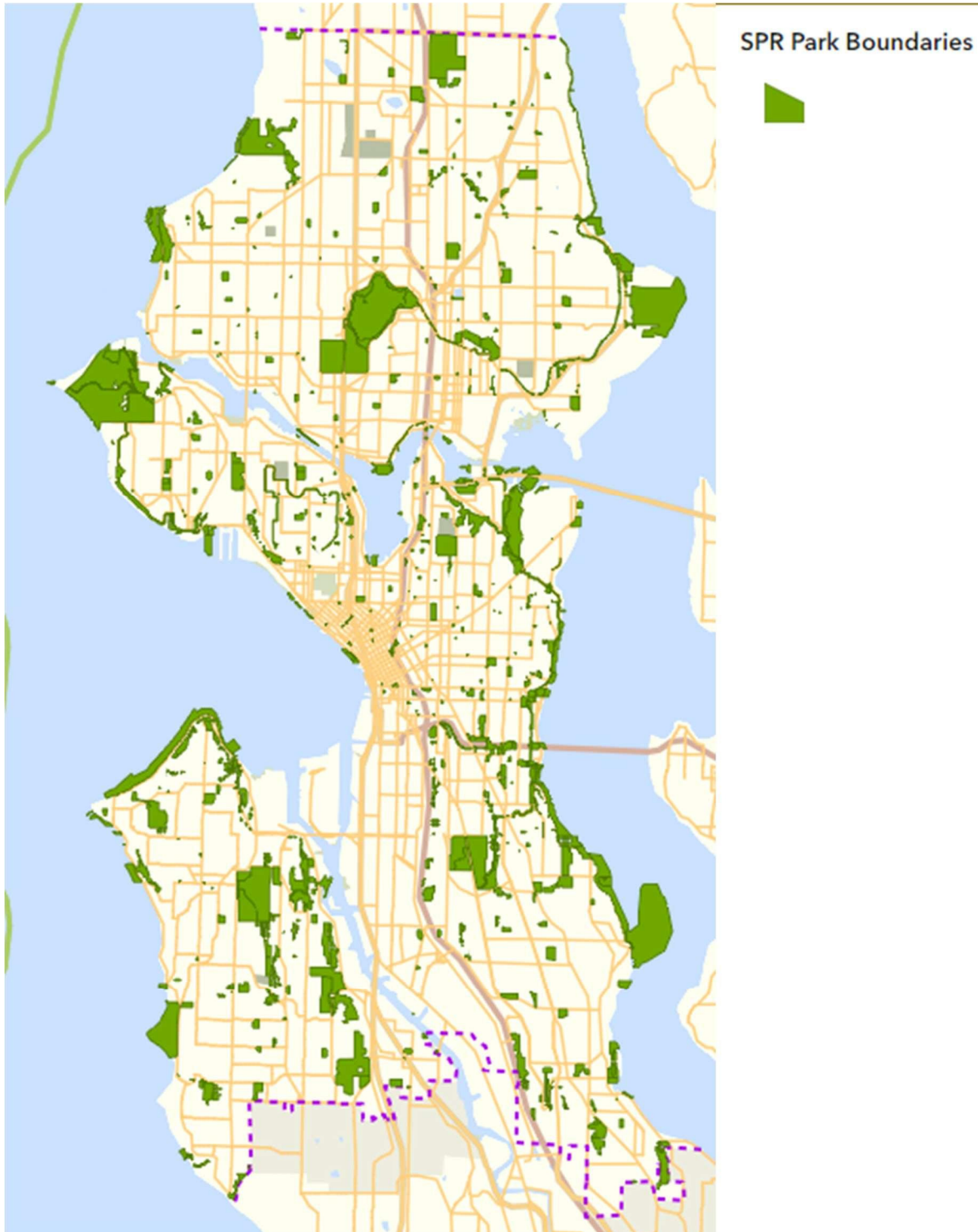


Seattle
Parks & Recreation

Appendix A – Citywide Story Mapping

Story mapping webpage:

<https://experience.arcgis.com/experience/2576566fd50747eb8a25432380b2f018/page/2023-Gap-Analysis-Map/?views=Seattle-Parks>



SEATTLE PARKS



SPR Park Boundaries



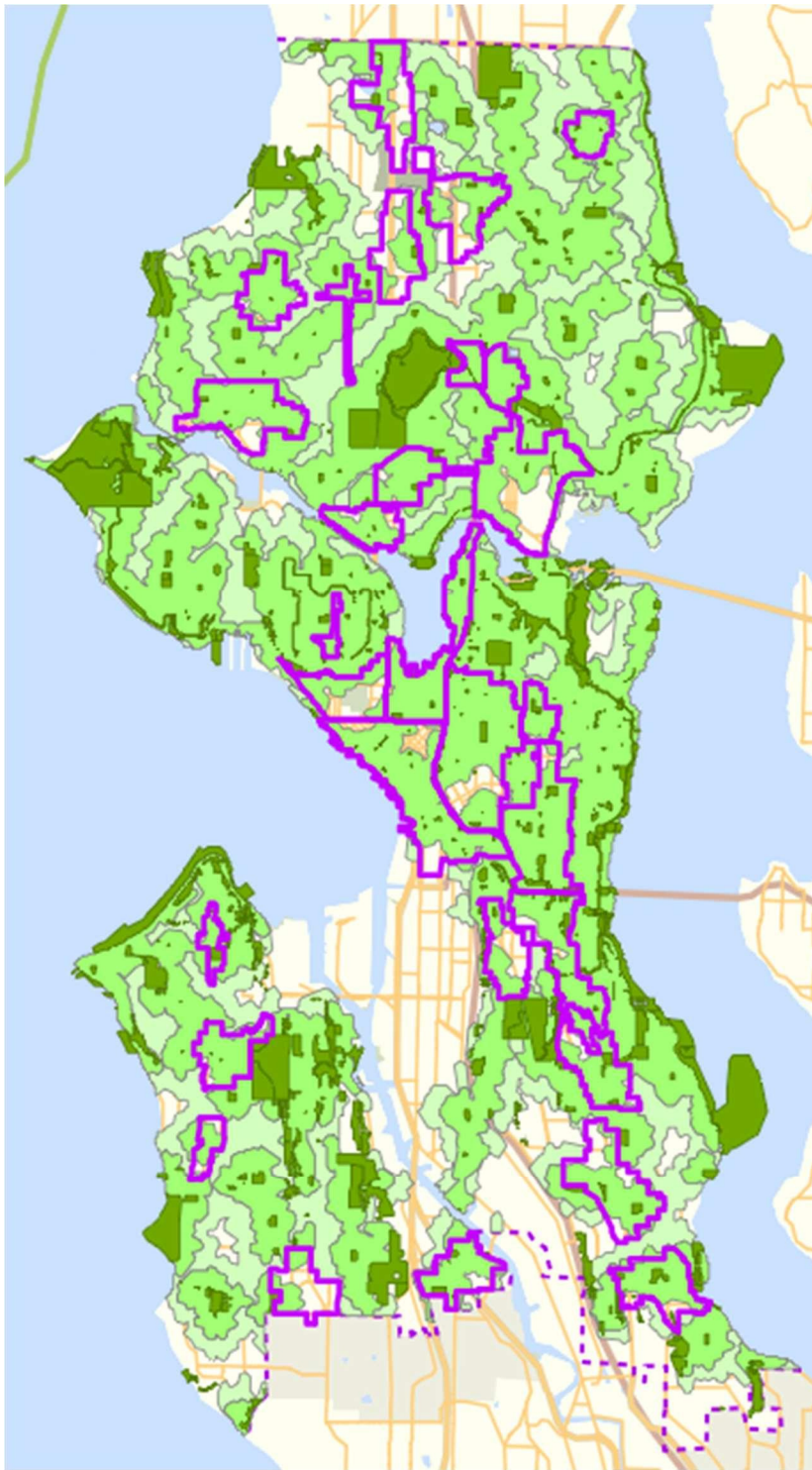
Bicycle Trails



Greenways



ACCESS



Urban Villages



SPR Park Boundaries



2023 SPR Gap Analysis

5-minute walk inside Urban Village (1/4 mile)



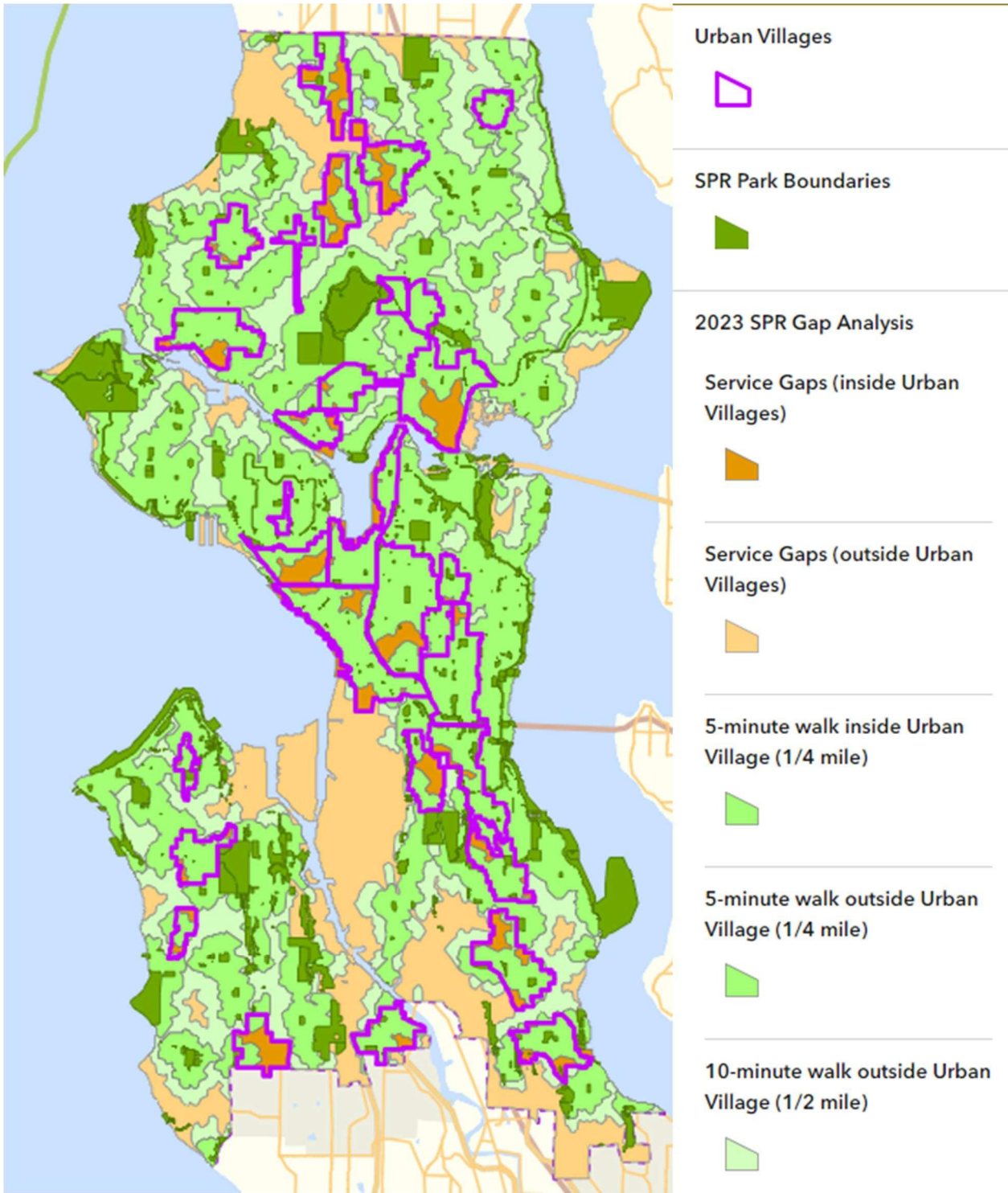
5-minute walk outside Urban Village (1/4 mile)



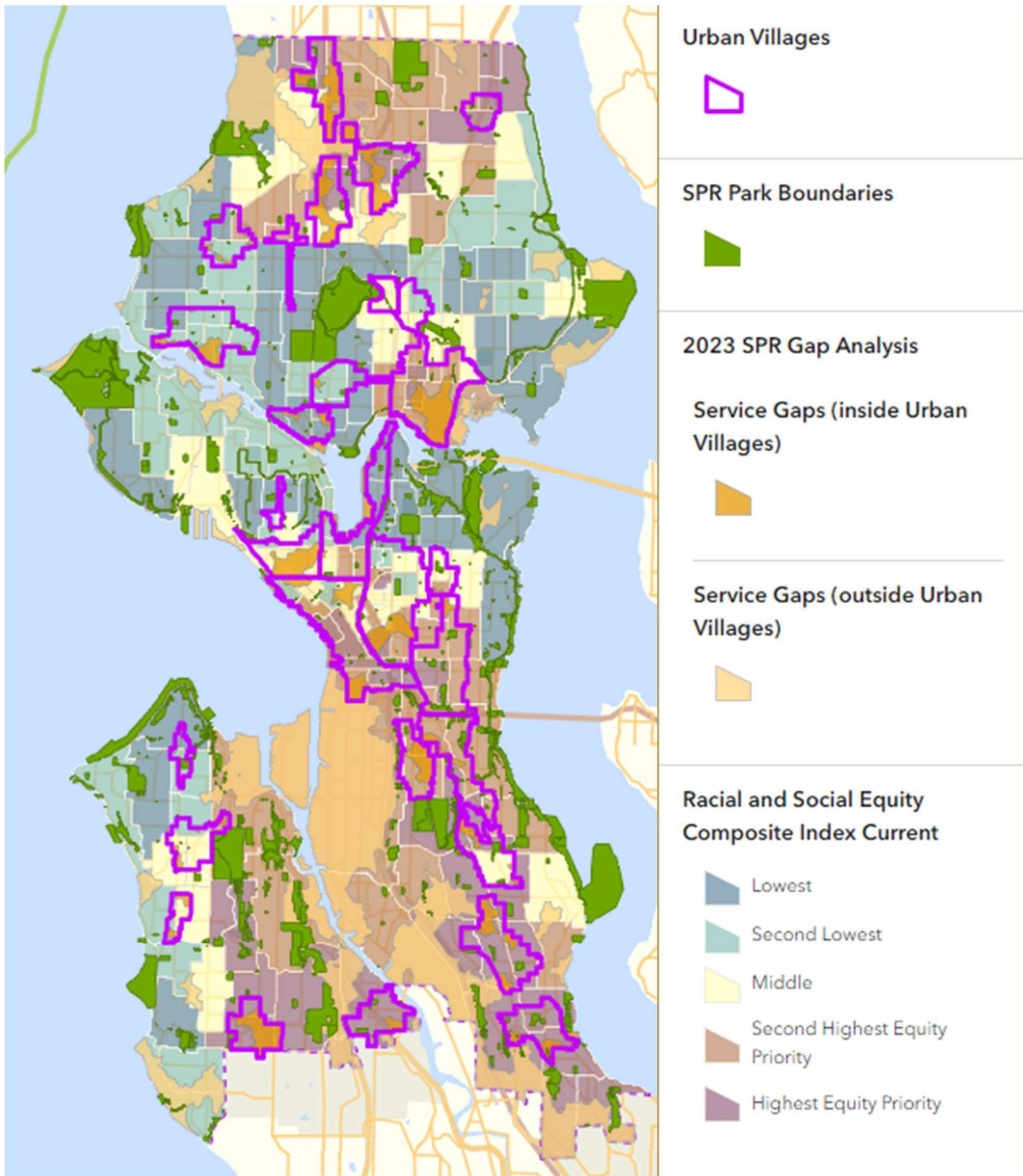
10-minute walk outside Urban Village (1/2 mile)



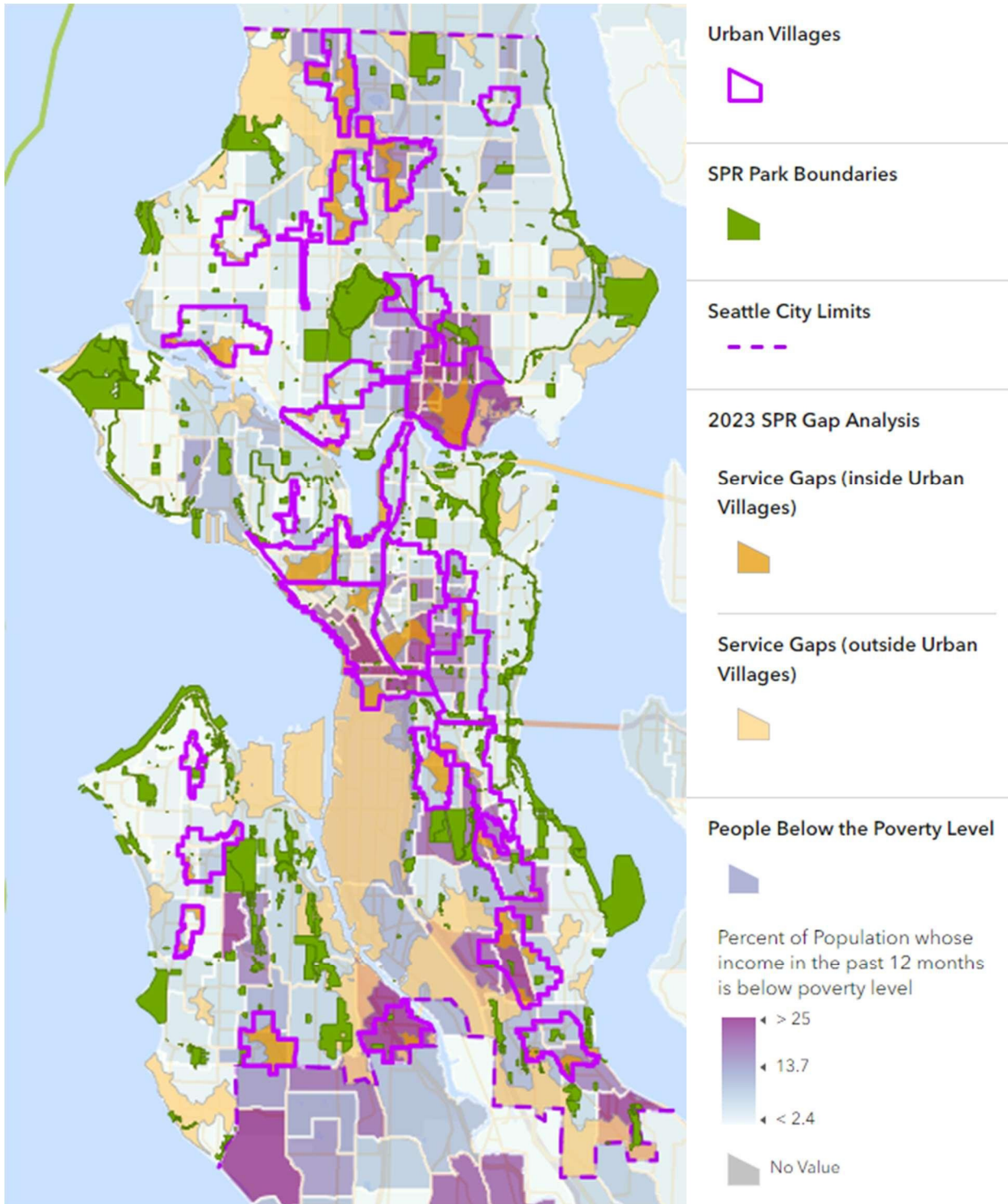
WALKABILITY



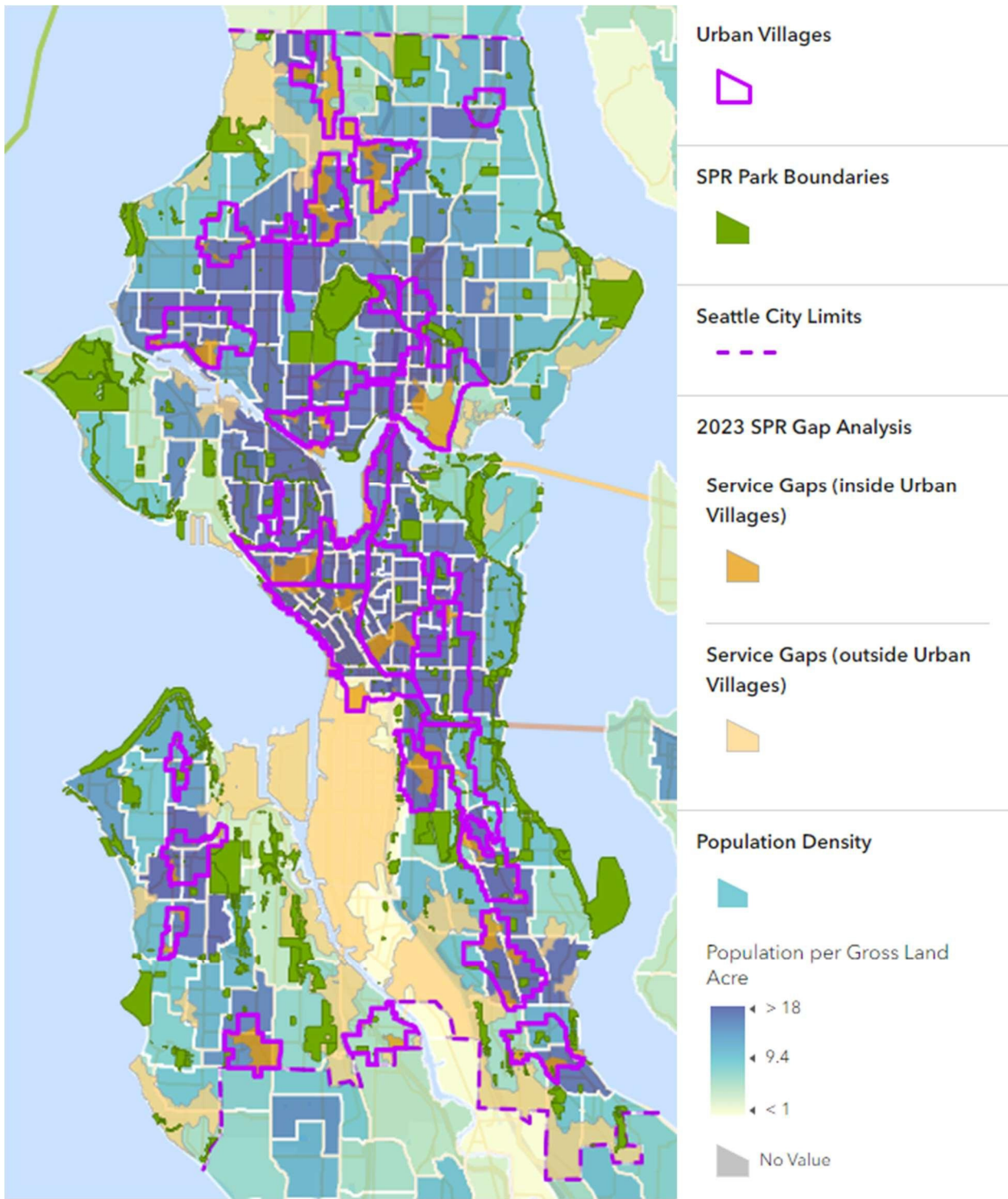
GAPS IN WALKABILITY



EQUITY & HEALTH



INCOME & POVERTY



POPULATION DENSITY 2020