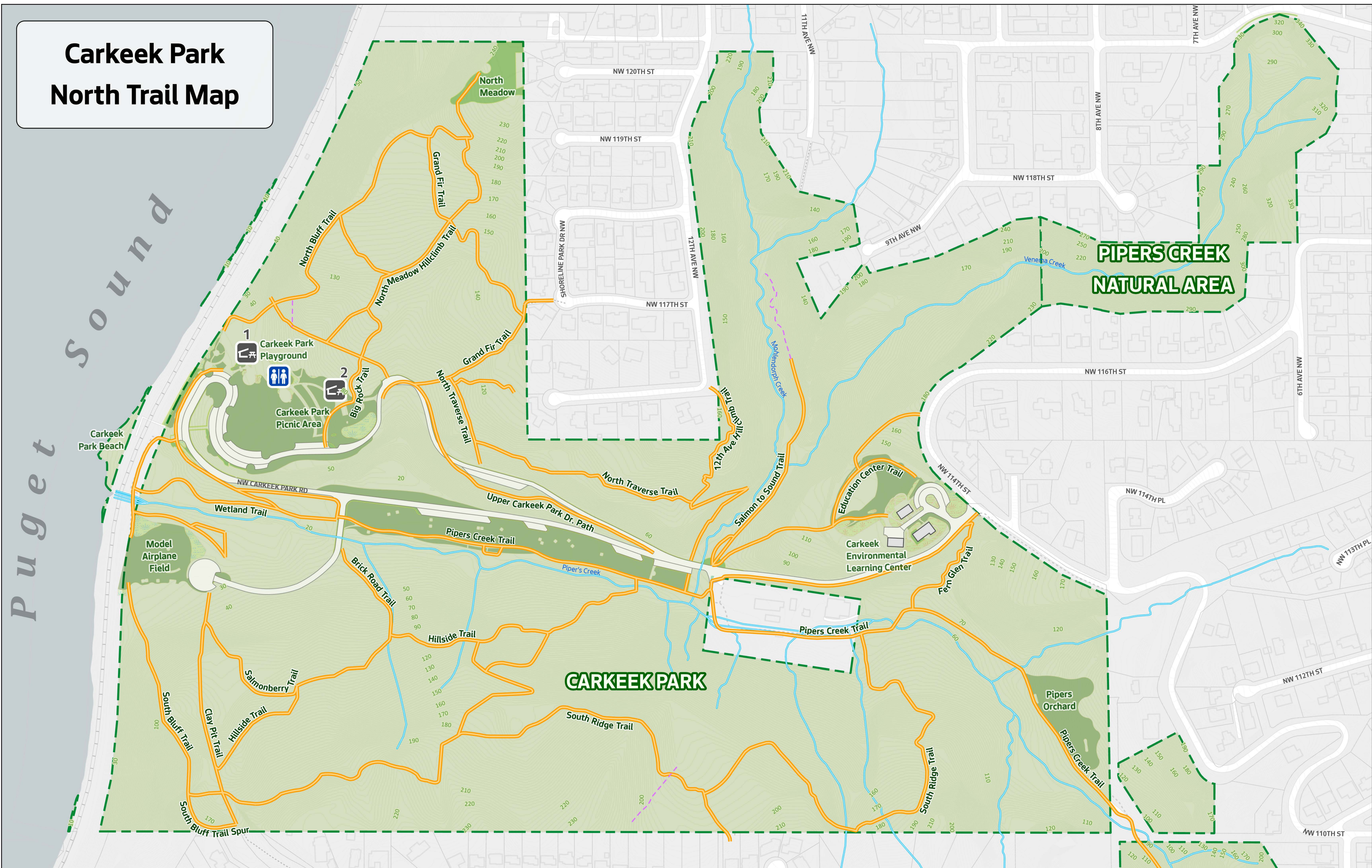


Carkeek Park North Trail Map



Scan the QR Code to access current trail maps on your mobile device. Additional routes may be posted here as they become available.

Contact PKS Trails at pkc_trails@seattle.gov for comments or questions.


Trail Classification

- Arterial Trail
- Secondary Trail
- Social Trail
- Service Road/Paved Trail
- Remnant/Historical Hardscape Trail

- Restroom
- Picnic Shelter
- Maintenance Yard
- Park Boundary

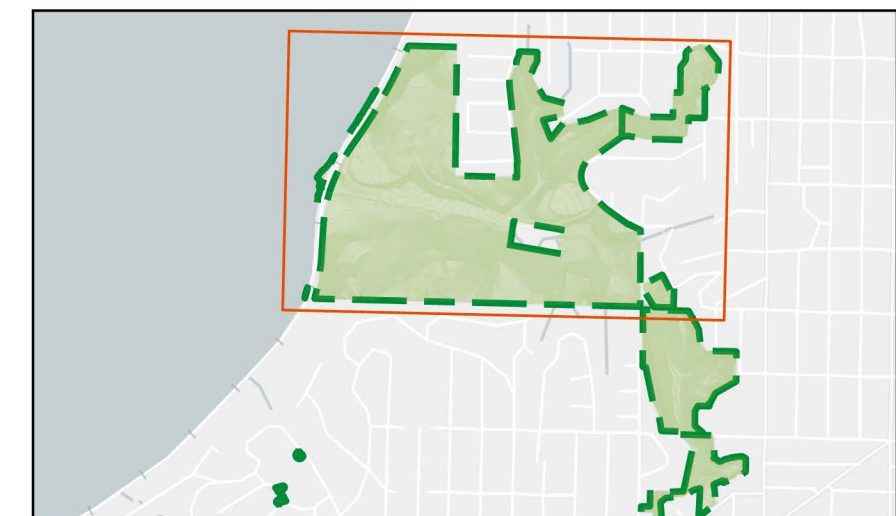


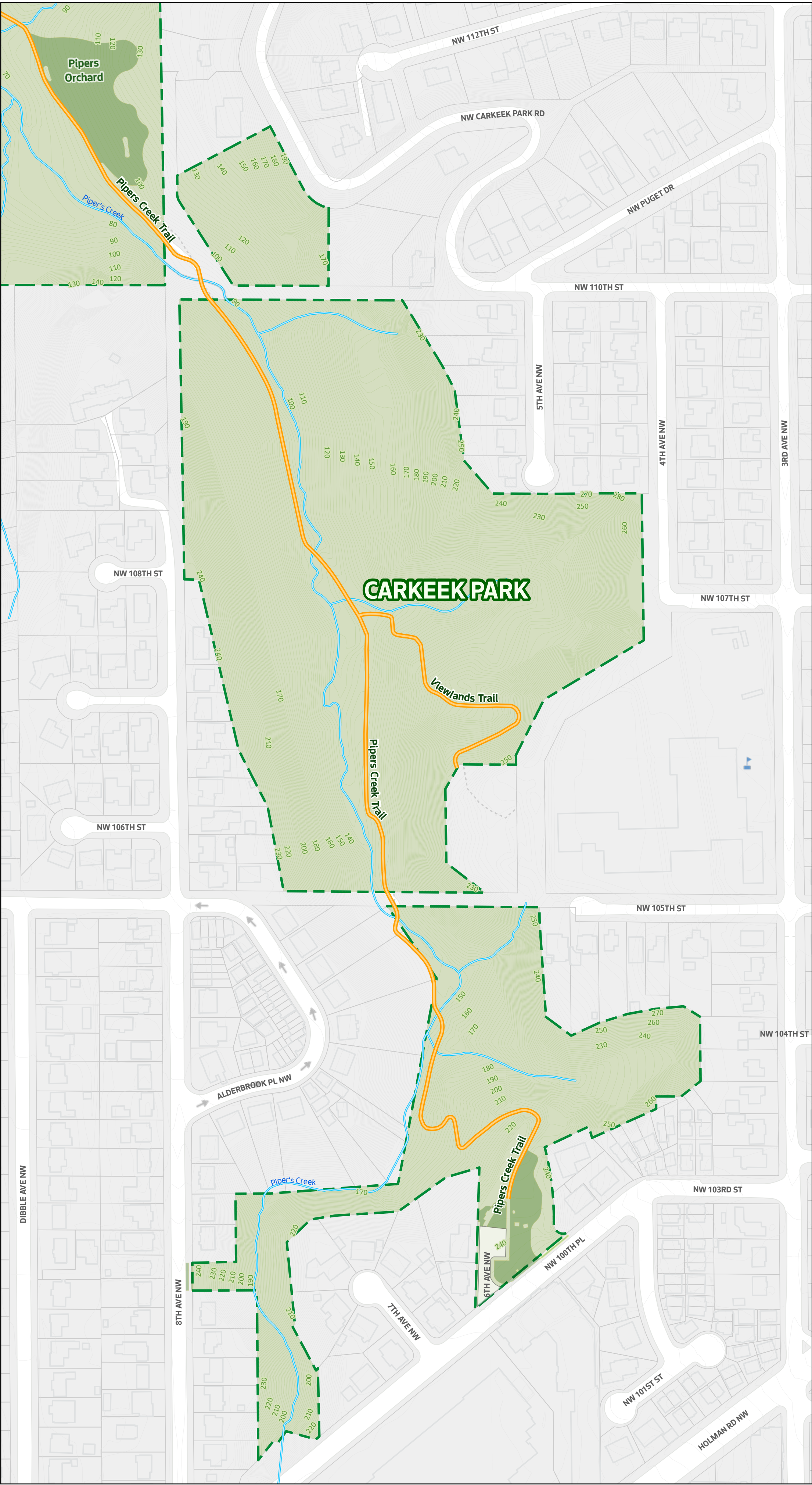
Seattle
Parks & Recreation



0 125 250 500 750 1,000 Feet 1:2,400

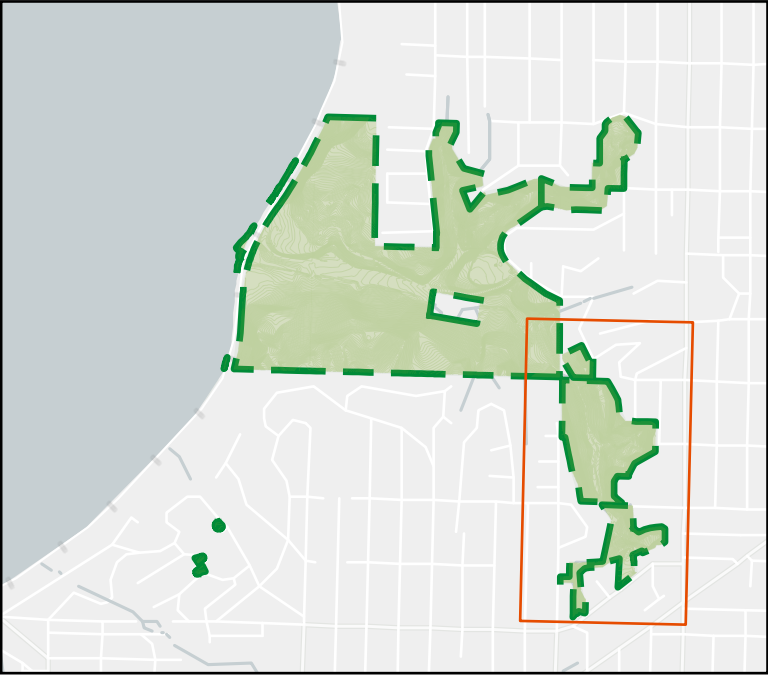
©2025, CITY OF SEATTLE. All rights reserved. No warranties of any sort, including accuracy, fitness or merchantability accompany this product. Map date: Monday, August 11, 2025. City of Seattle, Enterprise Data.





Carkeek Park

South Trail Map



Legend

Trail Classification

- Arterial Trail
- Secondary Trail
- Social Trail
- Service Road/Paved Trail
- Remnant/Historical Hardscape Trail

- Restroom
- Picnic Shelter
- Maintenance Yard
- Park Boundary



Scan the QR Code to access current trail maps on your mobile device. Additional routes may be posted here as they become available.

Contact PKS Trails at pbs_trails@seattle.gov for comments or questions.

