







GROWTH STRATEGY

Detail for Seattle City Council District 6

Place types

-  Regional Center
-  Urban Center
-  Neighborhood Center
-  Manufacturing & Industrial Center
-  Urban Neighborhood
-  Expanded Regional or Urban Center
-  New Urban Center

Other areas

-  Industrial outside Manufacturing & Industrial Centers
-  Major Institution
-  Parks and open space
-  Cemetery
-  Frequent transit route
Frequent transit network, existing and future, along which zoning for higher density housing will be considered.
-  City Council District boundary

