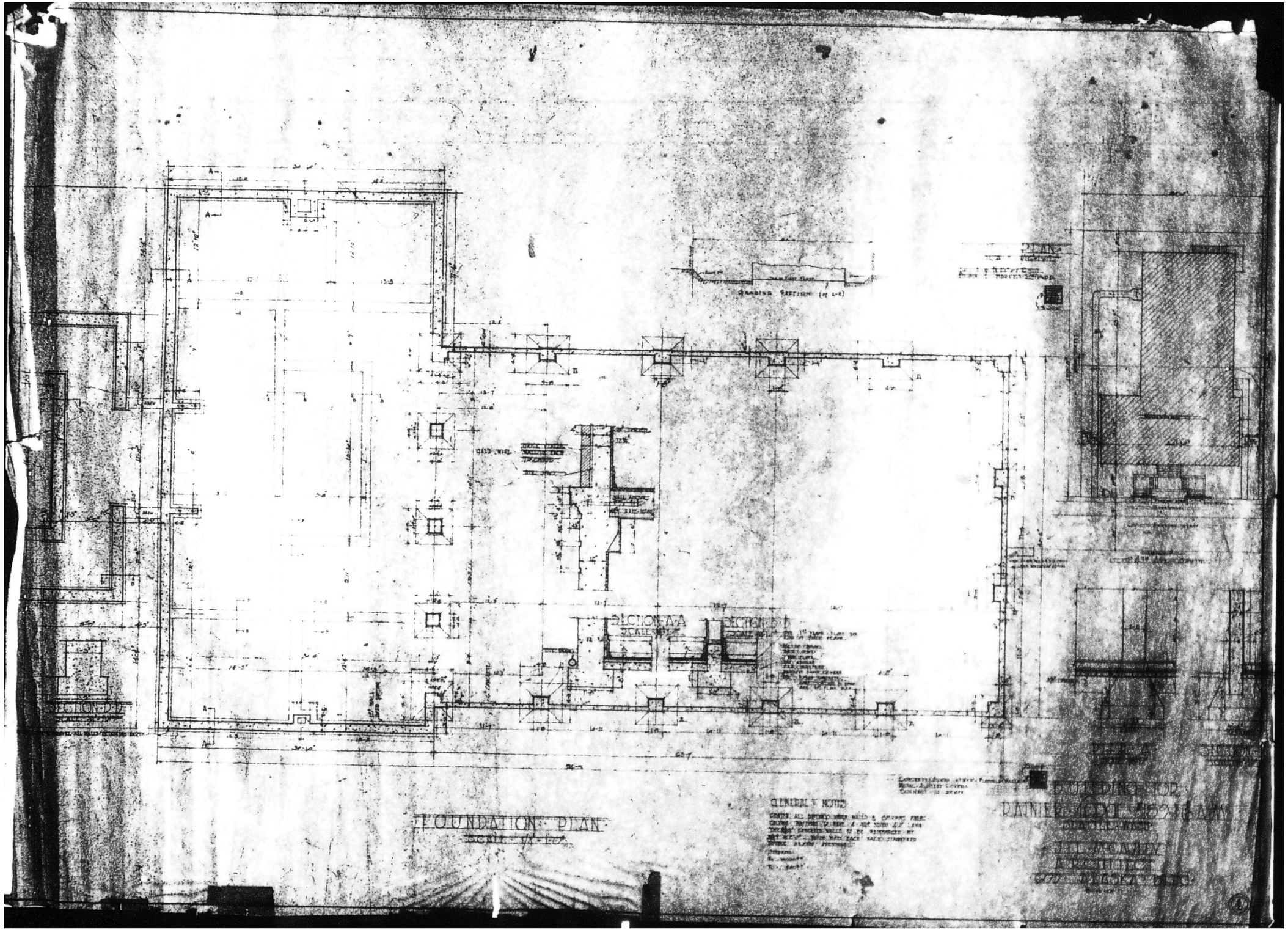
FOUNDATION PLAN
SCALE 1/4"=1'0"
SECTION A-A
SECTION B-B
SECTION D-D
GENERAL NOTES

PLAN OF BOILER ROOM TO SHOW EQUIPMENT
SCALE 1/4"=1'-0"

BOILER RM.

STAIRWAY
SCALE 1/2"=1'-0"

CHECKING COUNTER
SCALE 1/2"=1'-0"

WARDROBE

HALL

CEMENT FLOOR

BANQUET ROOM

MAPLE FLOOR

WOMEN'S TILE FLOOR

KITCHEN TILE FLOOR

SERVING CENTER

BRASS PIPE UNDER FLOOR LAID IN SPLIT TILE & 3/4" AIR CELL COVER

KITCHEN CUPD

DRAIN COUNTER
SCALE 1/2"=1'-0"

SERVING COUNTER

FIRST FLOOR PLAN
SCALE 1/4"=1'-0"

GENERAL NOTES:

BUILDING FOR
RAINIER LODGE #89 F. & A.M.
SEATTLE, WASH.
J. J. McCAULEY
ARCHITECT
605 ALASKA BLDG.
SEATTLE, WASH.

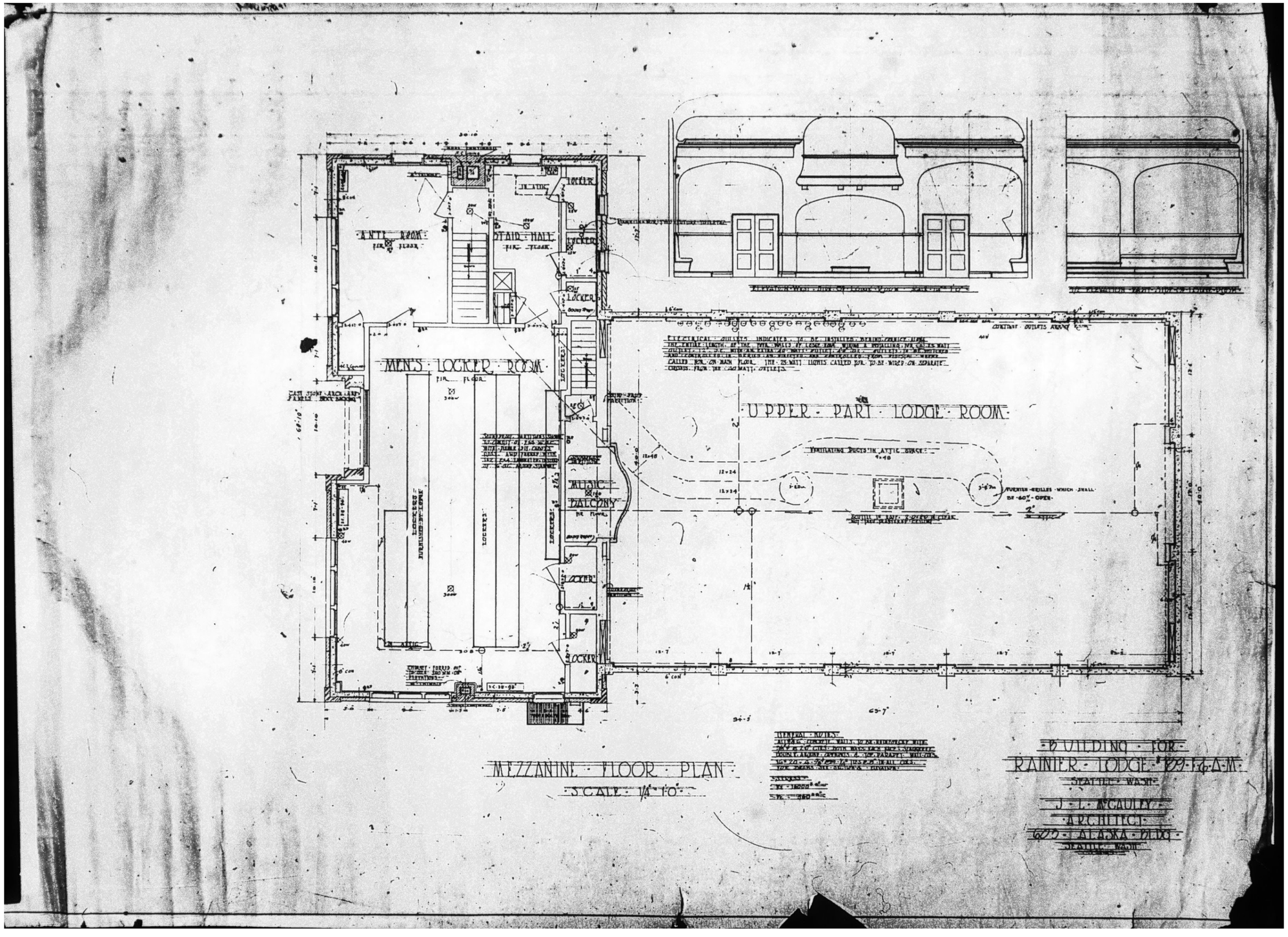
ANTE ROOM
STAIR HALL
LOCKER
MENS LOCKER ROOM
ATTIC
BALCONY
UPPER PART LODGE ROOM
MEZZANINE FLOOR PLAN
SCALE 1/4 TO
BUILDING FOR
RAINIER LODGE #29 F.&.A.M.
SEATTLE WASH
J. L. McCAULEY
ARCHITECT
SEATTLE WASH


CORNICE, PILASTER HEAD
ENRANCE ARCH DETAILS
CAST STONE
LEAD VALLEY
WINDOW FRAME DETAILS
FRONT ELEVATION
BUILDING FOR
RAINIER LODGE
SEATTLE WASH
ARCHITECT
ALASKA BLDG


NORTH ELEVATION
SCALE 1/4"=1'0"
BUILDING FOR
RAINIER LODGE
SOUTH ELEVATION

FULL SIZE DETAIL AWNING SIMPLEX

FRAME & SASH

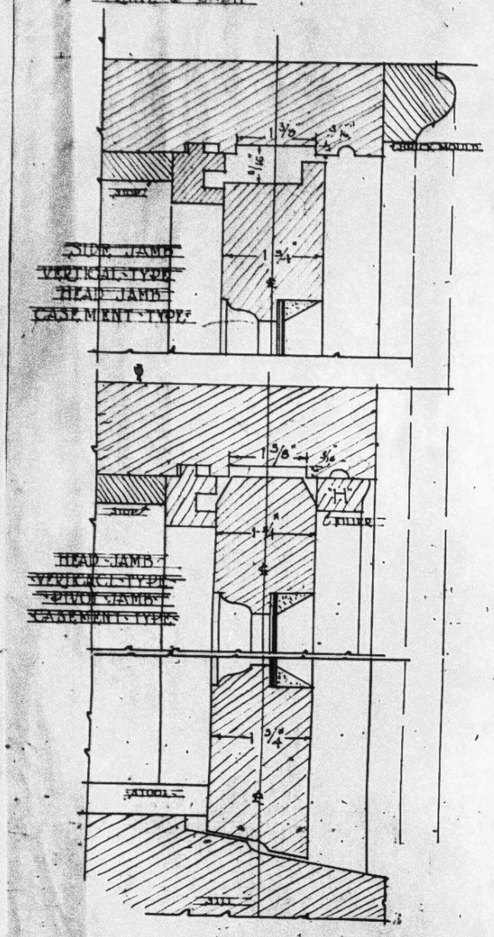

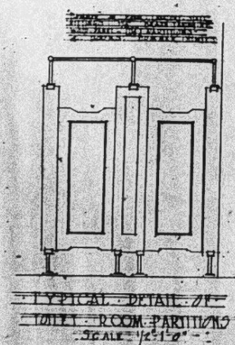

TYPICAL DETAIL OF TOILET ROOM PARTITIONS
SCALE 1/2" 1'-0"

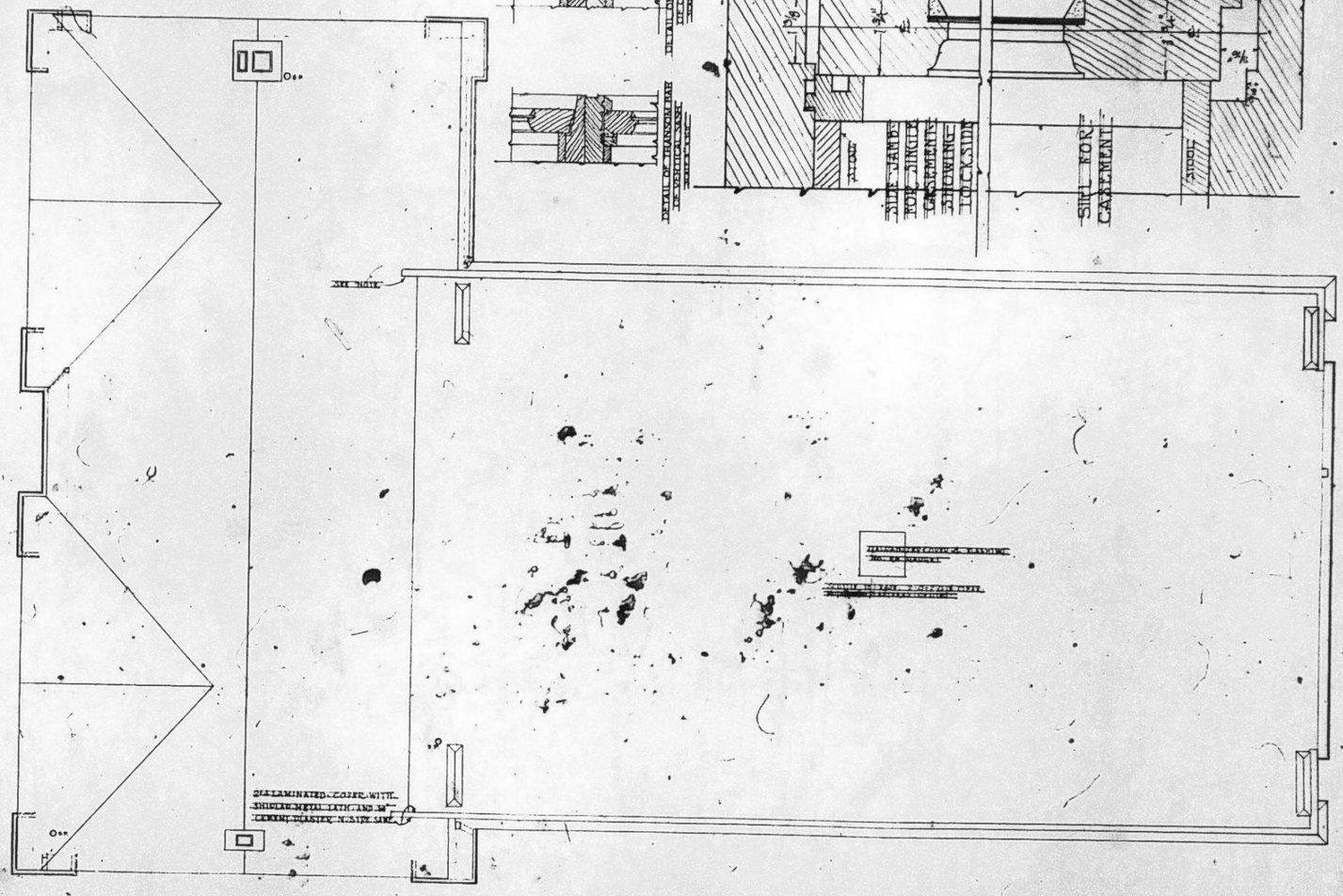

ROOF PLAN
SCALE 1/4" 1'-0"

BUILDING FOR
RAINIER LODGE #109 F & A M
SEATTLE WASH

J L McCAULEY
ARCHITECT
605 ALASKA BLDG
SEATTLE WASH

8

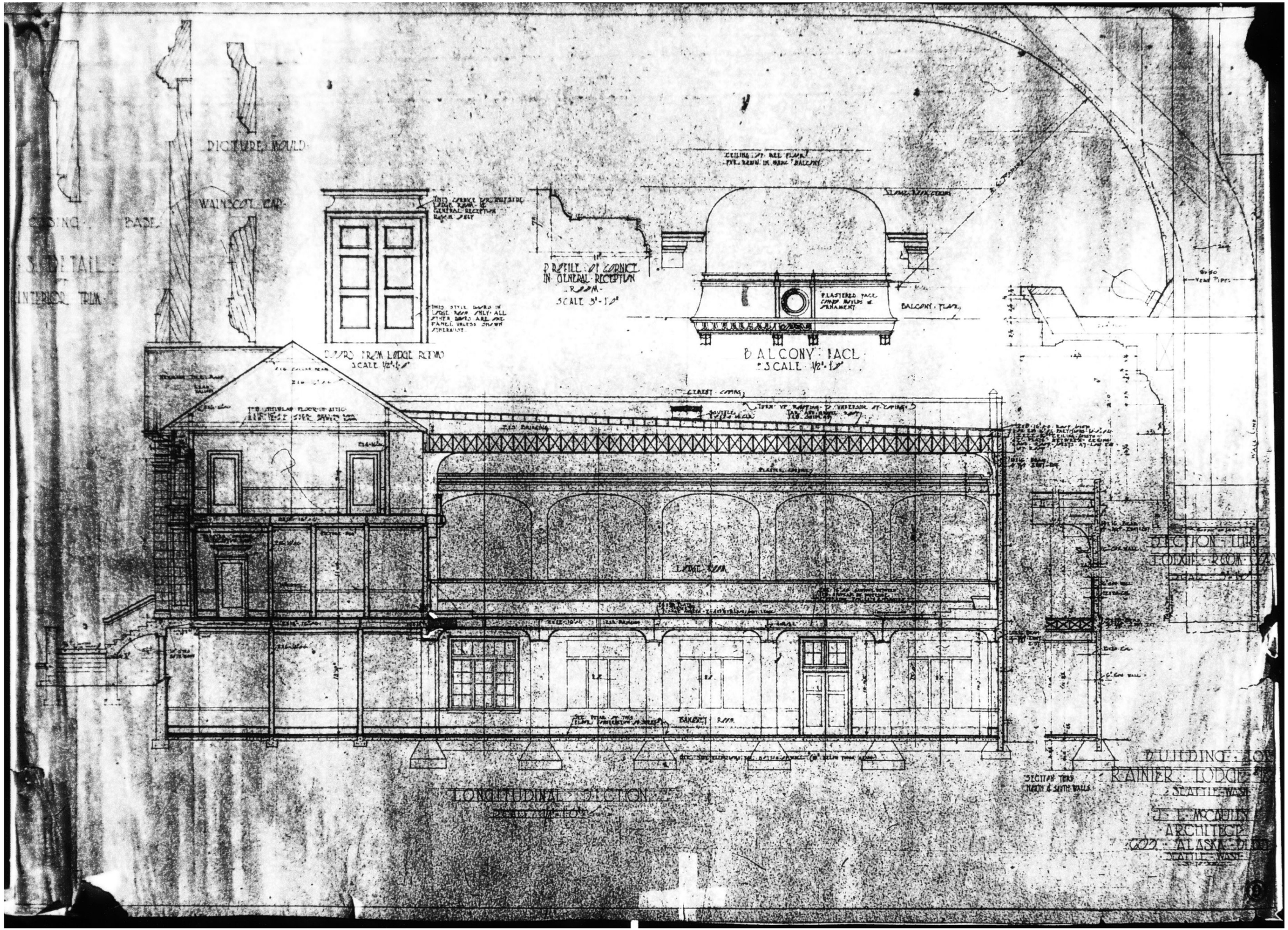
PICTURE MOULD
WAINSCOT CAP
BASE
DETAIL
INTERIOR TRIM
PROFILE OF CORNICE IN GENERAL RECEPTION ROOM
SCALE 3"-1'0"
BALCONY FACE
SCALE 1/2"-1'0"
BALCONY FLOOR
LODGE ROOM
BAKERY ROOM
LONGITUDINAL SECTION
SECTION THRU NORTH & SOUTH WALLS
BUILDING
RAINIER LODGE
SEATTLE WASH
J. L. McCAULEY
ARCHITECT
ALASKA
SEATTLE WASH

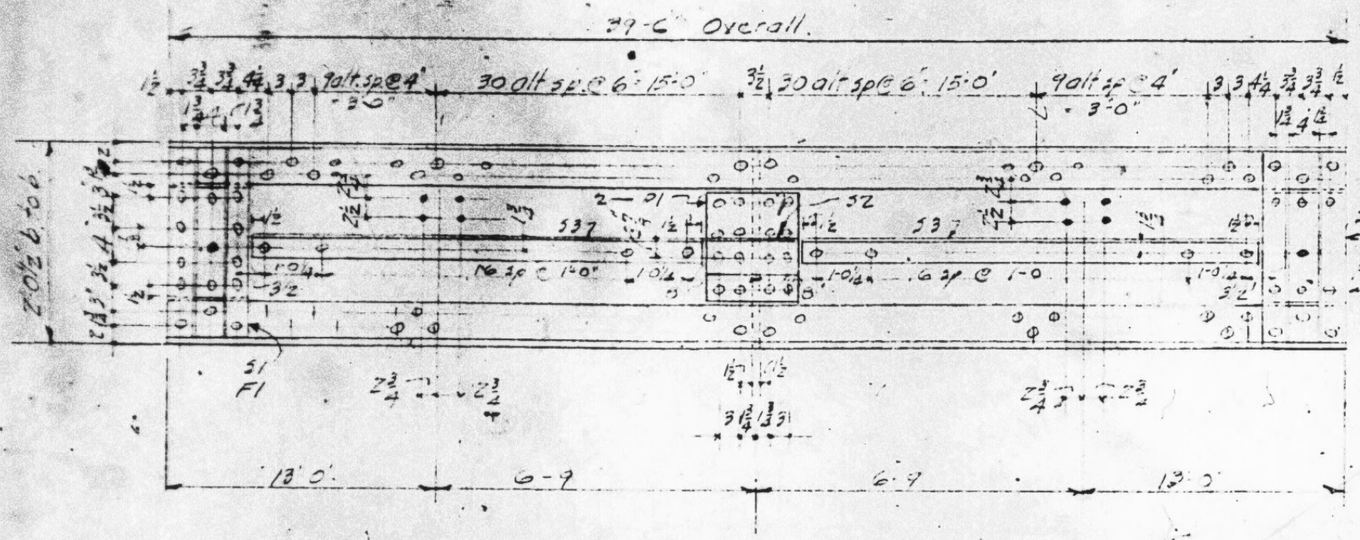

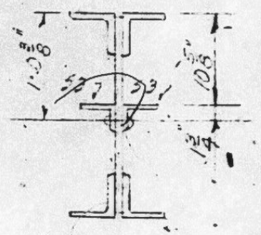

Item	Total No	Material	Length Ft	Length Ins	Assembly Mark	Remarks
		4 GIRDERS			each	
16	4	Pls 5"×5"×½"	39	6		
8	2	Pls 24"×⅜"	19	8½		
32	8	Pls 4"×3"×9/16"	1	11½	S1	Grinding fit
16	4	Pls 10"×½"	1	2	F1	
8	2	Pls 12½"×5/16"	1	2	P1	
4	1	L 6"×4"×⅜"	1	0½	S2	
16	4	L 4"×3"×5/16"	18	3½	S3	

Note

Rivets ⅞" dia
Open holes 13/16"
Shop Paint 1 coat Detroit Graphite

St. Paul June 26-1925

H. D. FOWLER & CO
SEATTLE WASH

GIRDERS FOR RAINIER LODGE
#189 F & AM

Made by	Traced by	Chk'd. by	Date	Drawing No.
CHE		GLM	6-26-25	25120

Yard Order No. 4375

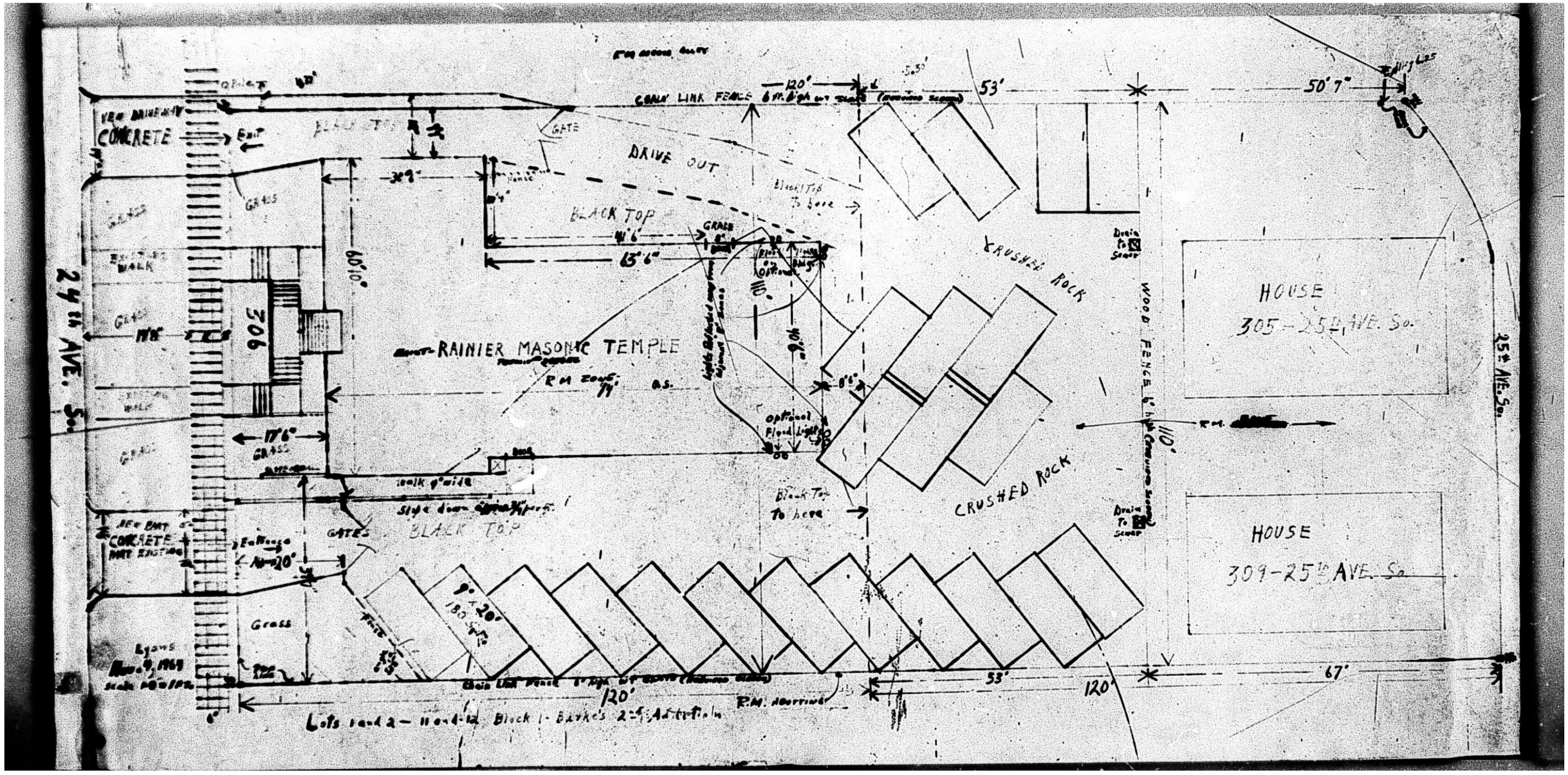

CONCRETE
Exit
GATE
DRIVE OUT
BLACK TOP
GRASS
CHAIN LINK FENCE
120'
53'
50' 7"
Black Top To here
CRUSHED ROCK
WOOD FENCE
HOUSE
305 - 25th AVE. So.
HOUSE
309 - 25th AVE. So.
25th AVE. So.
24th AVE. So.
306
RAINIER MASONIC TEMPLE
R M ZONE
Optional Flood Lights
Black Top To here
CRUSHED ROCK
walk 4' wide
Slope down
BLACK TOP
GATES
Entrance
Grass
Lyons
Chain Link Fence
120'
53'
120'
67'
R.M. Nourrine
Lots 1 and 2 - 11 and 12 Block 1 - Burke's 2nd Addition

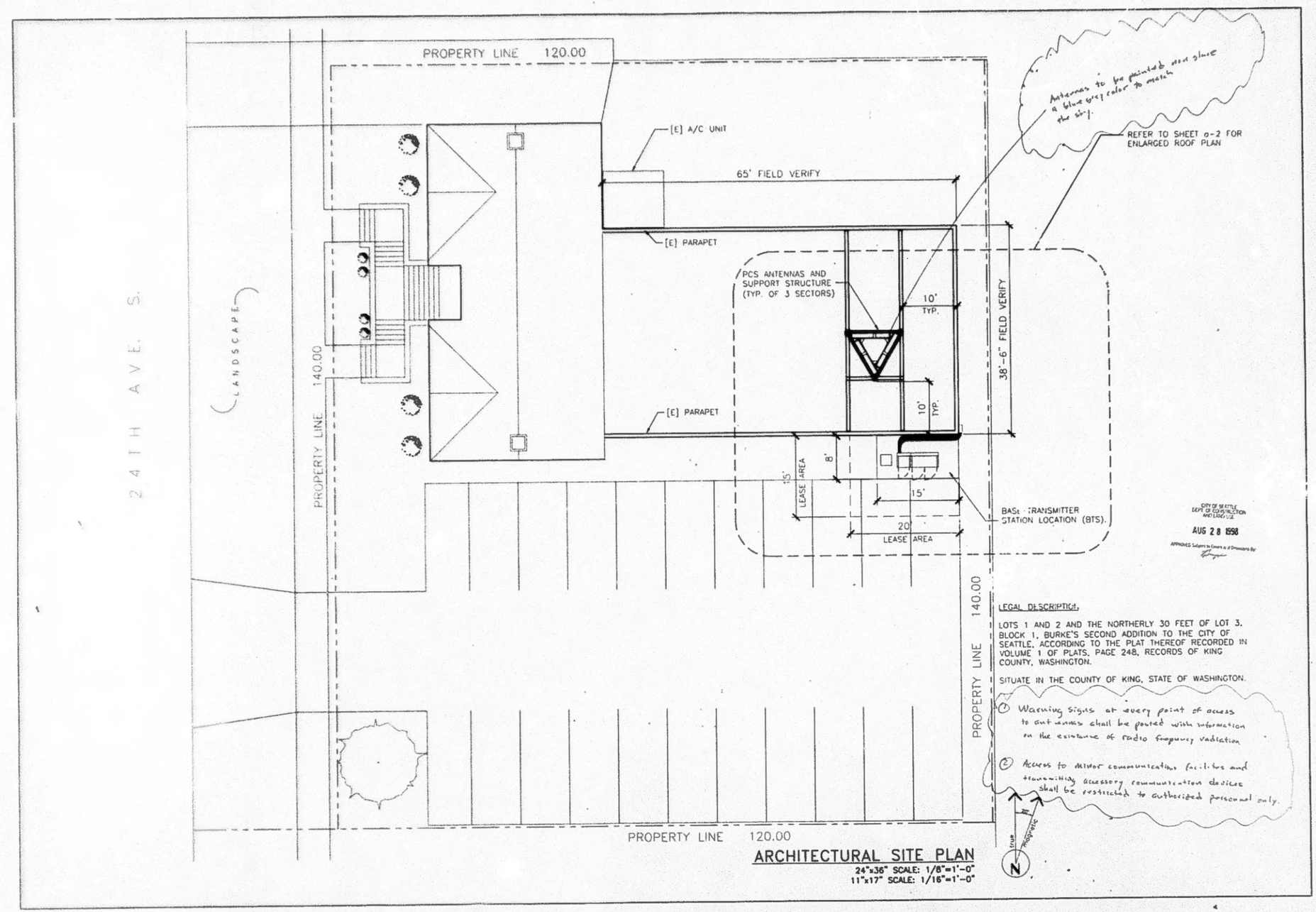

ARCHITECTURAL SITE PLAN

24"x36" SCALE: 1/8"=1'-0"
11"x17" SCALE: 1/16"=1'-0"

CITY OF SEATTLE
DEPT. OF CONSTRUCTION AND LAND USE
AUG 28 1998
APPROVED Subject to Errors & of Omissions By

LEGAL DESCRIPTION:

LOTS 1 AND 2 AND THE NORTHERLY 30 FEET OF LOT 3, BLOCK 1, BURKE'S SECOND ADDITION TO THE CITY OF SEATTLE, ACCORDING TO THE PLAT THEREOF RECORDED IN VOLUME 1 OF PLATS, PAGE 248, RECORDS OF KING COUNTY, WASHINGTON.

SITUATE IN THE COUNTY OF KING, STATE OF WASHINGTON.

1. Warning signs at every point of access to antennas shall be posted with information on the existence of radio frequency radiation.
2. Access to mirror communications facilities and transmitting accessory communication devices shall be restricted to authorized personnel only.

RECEIVED
MAY 27 1998
DEPT OF CONSTR & LAND USE
PERMIT & PLANS DIVISION

western wireless
3650 131ST AVENUE SE, SUITE 400, BELLEVUE, WA. 98006

REGISTERED ARCHITECT
STATE OF WASHINGTON

Xnox Fitzpatrick III, Architect & Associates
3650 131st Ave. SE, Ste.400
Bellevue, WA 98006
(425) 586-8991
Fax Number: (425) 586-9811

DATE: 4-16-98
DRAWN BY: DJM
CHECKED BY: XKF

REVISIONS

DATE	DESCRIPTION	INITIAL
10-21-97	ANTENNA CONFIG CHANGES	DJM
4/27/98	PRELIM CD'S	DJM
5/26/98	STRUC. FINAL	JMC

SITE NUMBER
SE-2208-D
MASONIC LODGE
306 24TH AVE S
SEATTLE, WA. 98144

a-1

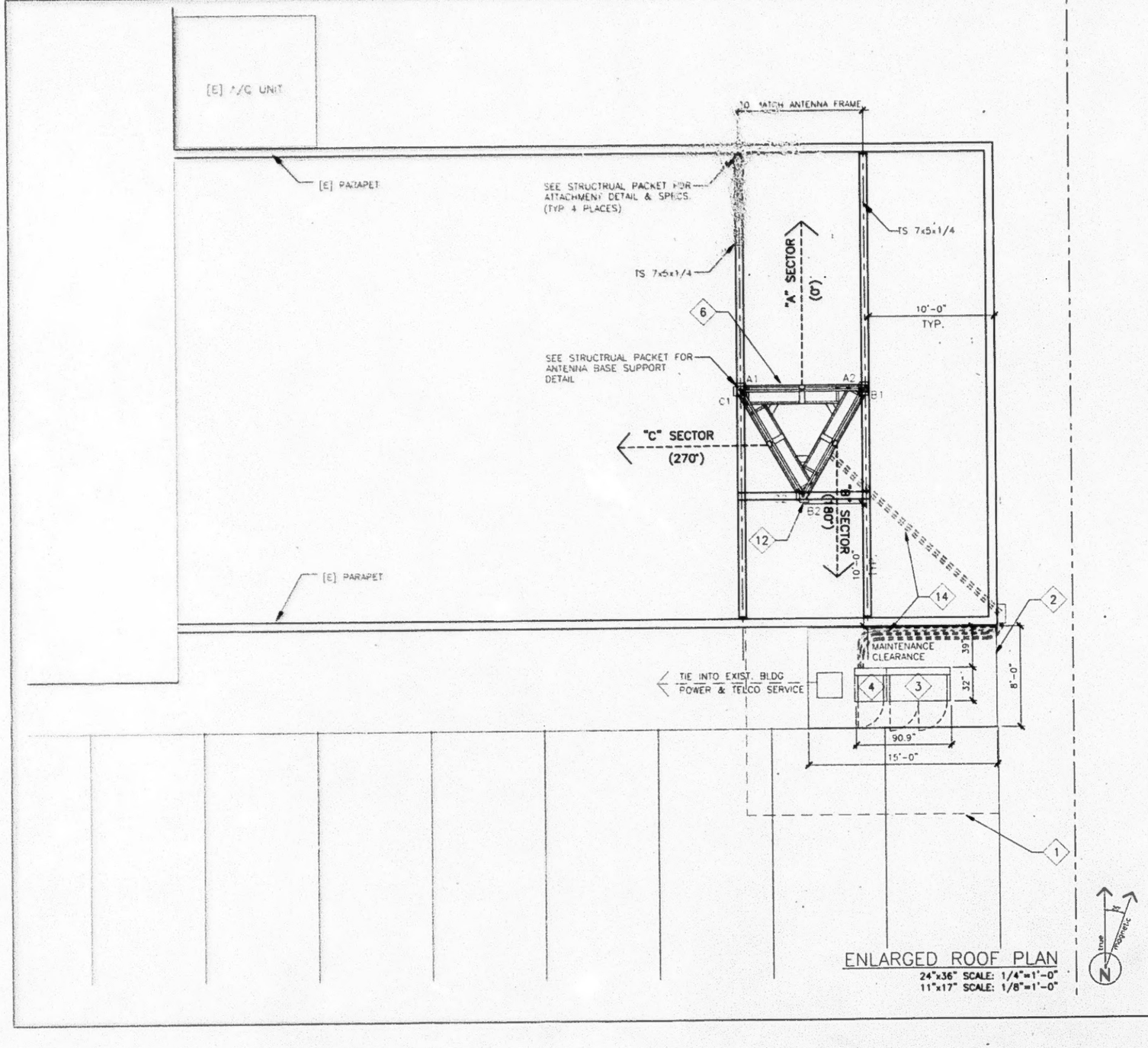

ENLARGED ROOF PLAN

24"x36" SCALE: 1/4"=1'-0"

11"x17" SCALE: 1/8"=1'-0"

CONSTRUCTION PLAN KEYED NOTES

1. LEASE AREA LINE
2. 8" PRECAST REINFORCED CONCRETE SLAB
3. PRIMARY BASE TRANSCEIVER STATION (BTS) LOCATION (PROVIDED BY WPCS).
4. BATTERY BACK-UP UNIT (BBU) -PROVIDED BY WPCS.
6. NEW ANTENNA SUPPORT STRUCTURE - PROVIDED BY WPCS - SEE WPCS PROJECT MANUAL FOR EXACT TYPE.
12. PCS ANTENNAS - PROVIDED BY WPCS SEE SCHEDULE - SHEET a-2.
14. COAXIAL CABLING TO ANTENNAS (PROVIDED BY WPCS)ON PVC BLOCKING SEE SCHEDULE ON SHEET a-2.
15. SEE SHEETS a-2, a-3 FOR GROUNDING TYPICAL.
17. NEW TELEPHONE AND POWER TRENCHES. REFER TO 11/a-4.

SITE NOTES

1. VERIFY AZIMUTH WITH FINAL SITE CONFIGURATION SHEET FROM R.F. ENGINEER.

CITY OF SEATTLE
DEPT OF CONSTRUCTION AND LAND USE
AUG 28 1998
APPROVED Subject to Errors and Omissions By:

western wireless
3650 131ST AVENUE SE, SUITE 400, BELLEVUE, WA. 98006

7207 REGISTERED ARCHITECT W. KNOX FITZPATRICK III STATE OF WASHINGTON

W. Knox Fitzpatrick III, Architect & Associates
3650 131st Ave. SE, Ste.400
Bellevue, WA 98006
(425) 586-8991

Fax Number (425) 586-8811

DATE:	4-16-98
DRAWN BY:	DJM
CHECKED BY:	WKF

REVISIONS

DATE	DESCRIPTION	INITIAL
10-21-97	ANTENNA CONFIG. CHANGES	DJM
4/27/98	PRELIM CD'S	DJM
5/28/98	STRUCT. FINAL	JMG

SITE NUMBER
SE-2208-D
MASONIC LODGE
306 24TH AVE S
SEATTLE, WA. 98144

a-2

RECEIVED
MAY 27 1998



CONSTRUCTION PLAN KEYED NOTES

1. LEASE AREA LINE.
2. 8" PRECAST REINFORCED CONCRETE SLAB.
3. PRIMARY BASE TRANSCEIVER STATION (BTS) LOCATION (PROVIDED BY WPCS).
4. BATTERY BACK-UP UNIT (BBU) - PROVIDED BY WPCS.
6. NEW ANTENNA SUPPORT STRUCTURE - PROVIDED BY WPCS - SEE WPCS PROJECT MANUAL FOR EXACT TYPE.
12. PCS ANTENNAS - PROVIDED BY WPCS. SEE SCHEDULE - SHEET a-2.
14. COAXIAL CABLING TO ANTENNAS (PROVIDED BY WPCS). SEE SCHEDULE ON SHEET a-2. COVER WITH SHEET METAL & PAINT TO MATCH [E] BUILDING.
16. SEE SHEETS a-2, a-3 FOR GROUNDING TYPICAL.
17. NEW TELEPHONE AND POWER TRENCHES. REFER TO 11/a-4.

SYMBOLS & ABBREVIATIONS

—T—	TELEPHONE
—E—	POWER
—G—	GROUND WIRE
———	COAXIAL CABLE
	ANTENNA
A1	ANTENNA MARK NO.
℄	CENTERLINE
[E]	EXISTING
[N]	NEW
W/	WITH
PBO	PROVIDED BY OWNER
X / x-X	DETAIL NUMBER / SHEET NUMBER
V.I.F.	VERIFY IN FIELD

CITY OF SEATTLE
DEPT. OF CONSTRUCTION
AUG 28 1998

western wireless
3650 131ST AVENUE SE, SUITE 400, BELLEVUE, WA. 98006

REGISTERED ARCHITECT
W. KNOX FITZPATRICK III
STATE OF WASHINGTON

KNOX
W. Knox Fitzpatrick III,
Architect & Associates
3650 131st Ave. SE, Ste.400
Bellevue, WA 98006
(425) 586-8991
Fax Number: (425) 586-8811

DATE: 4-16-98
DRAWN BY: DJM
CHECKED BY: WKF

REVISIONS

DATE	DESCRIPTION	INITIAL
10-21-97	ANTENNA CONFIG. CHANGES	DJM
4/16/98	PRELIM. CD'S	DJM
4/27/98	FINAL CD'S	DJM
5/20/98	STRUC. FINAL	JMC

SITE NUMBER
SE-2208-D
MASONIC LODGE
306 24TH AVE S
SEATTLE, WA. 98144

a-3

RECEIVED
MAY 27 1999

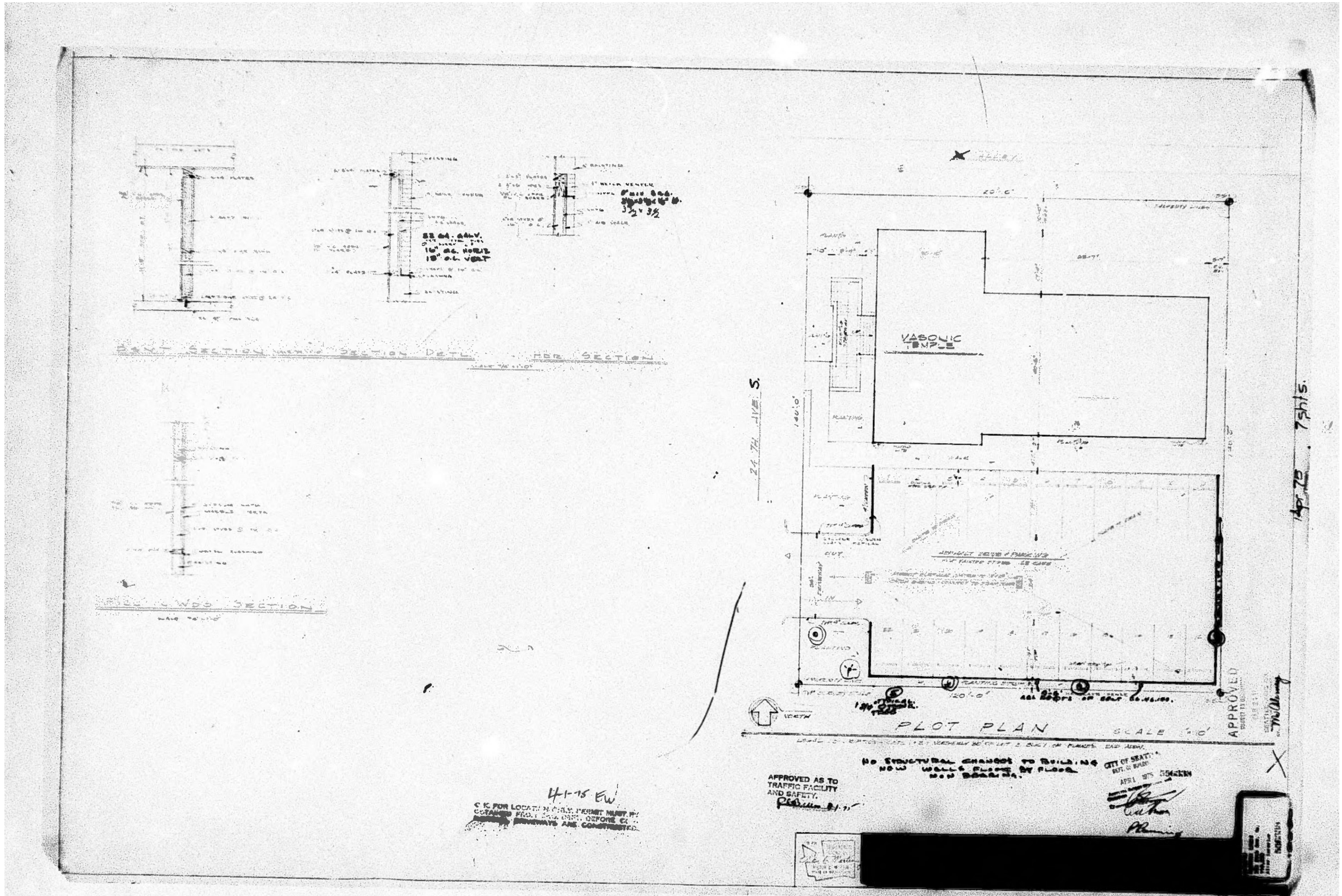

VASONIC TEMPLE
24 TH AVE S.
PLOT PLAN
SCALE 1"=10'
NORTH
APPROVED
NO STRUCTURAL CHANGES TO BUILDING
NOW WALLS FLOOR BY FLOOR
NON BEARING.
APPROVED AS TO
TRAFFIC FACILITY
AND SAFETY.
CITY OF SEATTLE
APR 1 1975
4-1-75 EW

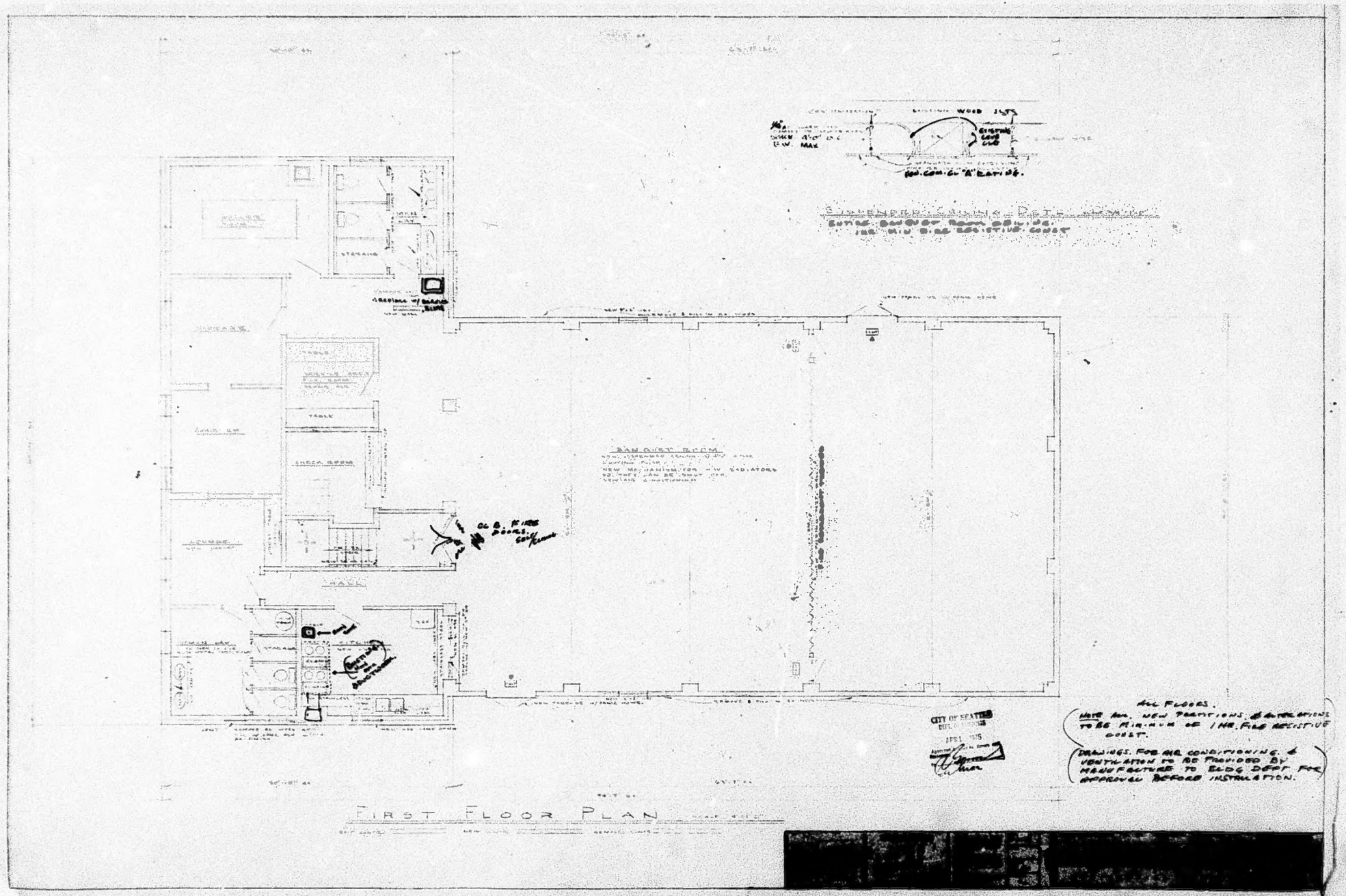

[redacted]

[redacted]

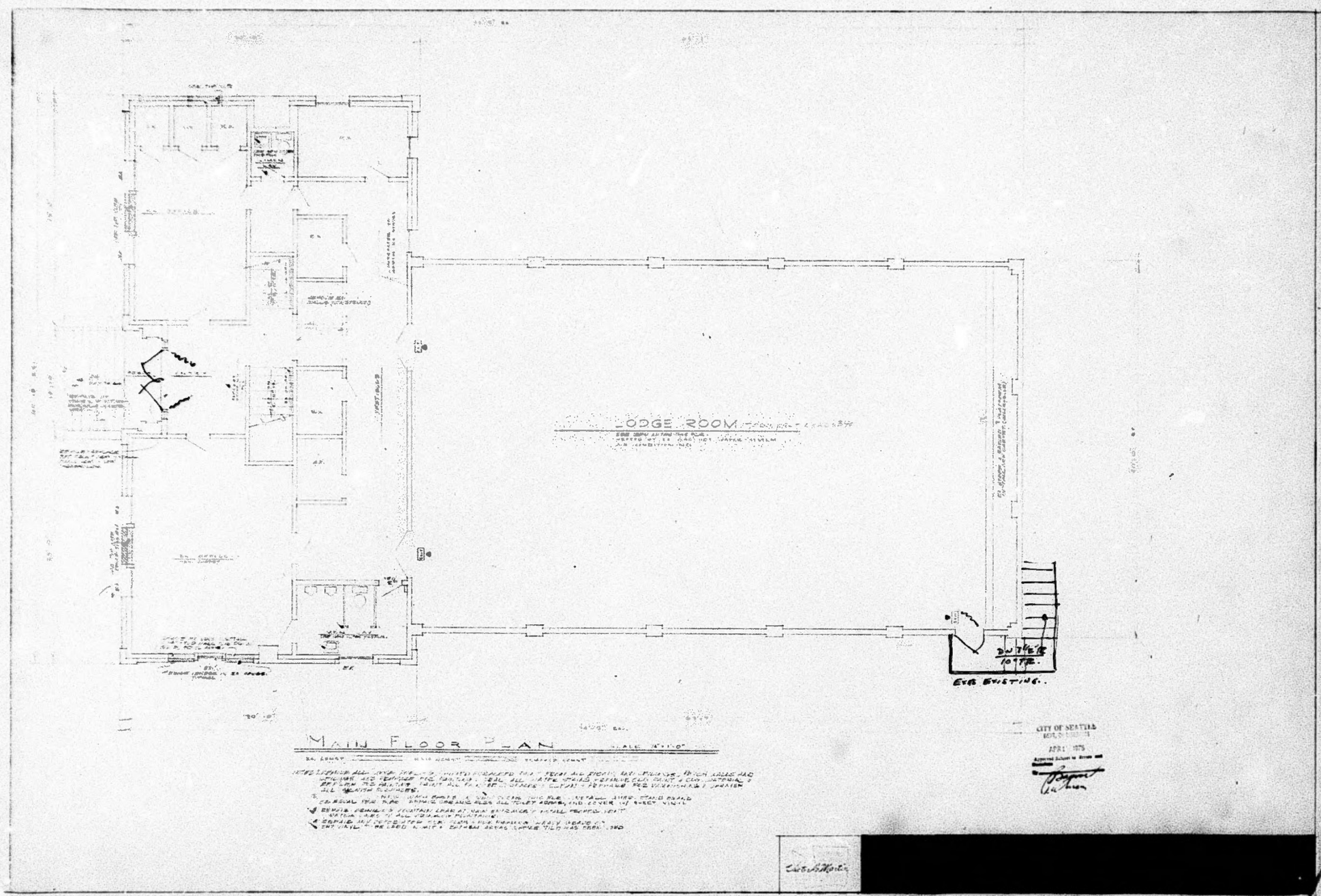
LODGE ROOM
EXT. EXISTING.
MAIN FLOOR PLAN
CITY OF SEATTLE
APRIL 1975
[redacted]

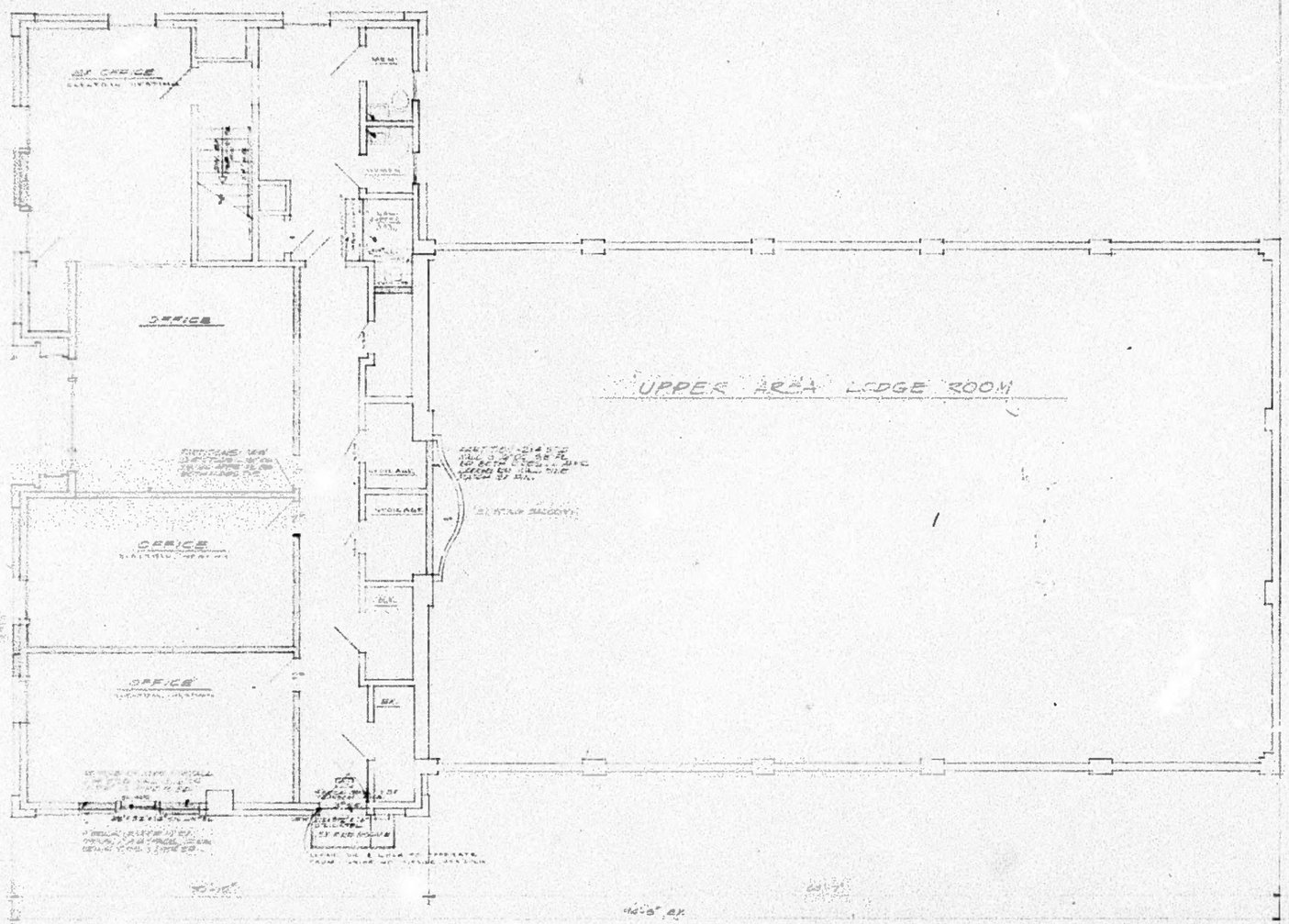

MEZZANINE FLOOR PLAN

CITY OF SEATTLE

[redacted]

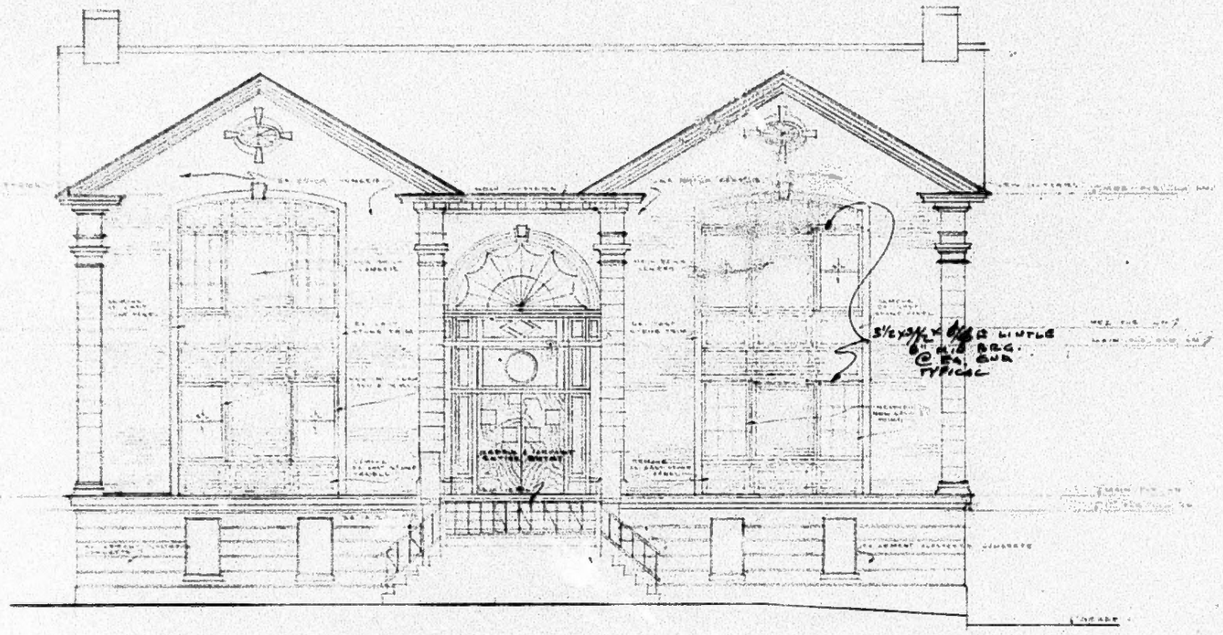

WEST ELEVATION 1/4"=1'-0"

CITY OF SEATTLE
DEPT. OF BUILDINGS
APPROVED

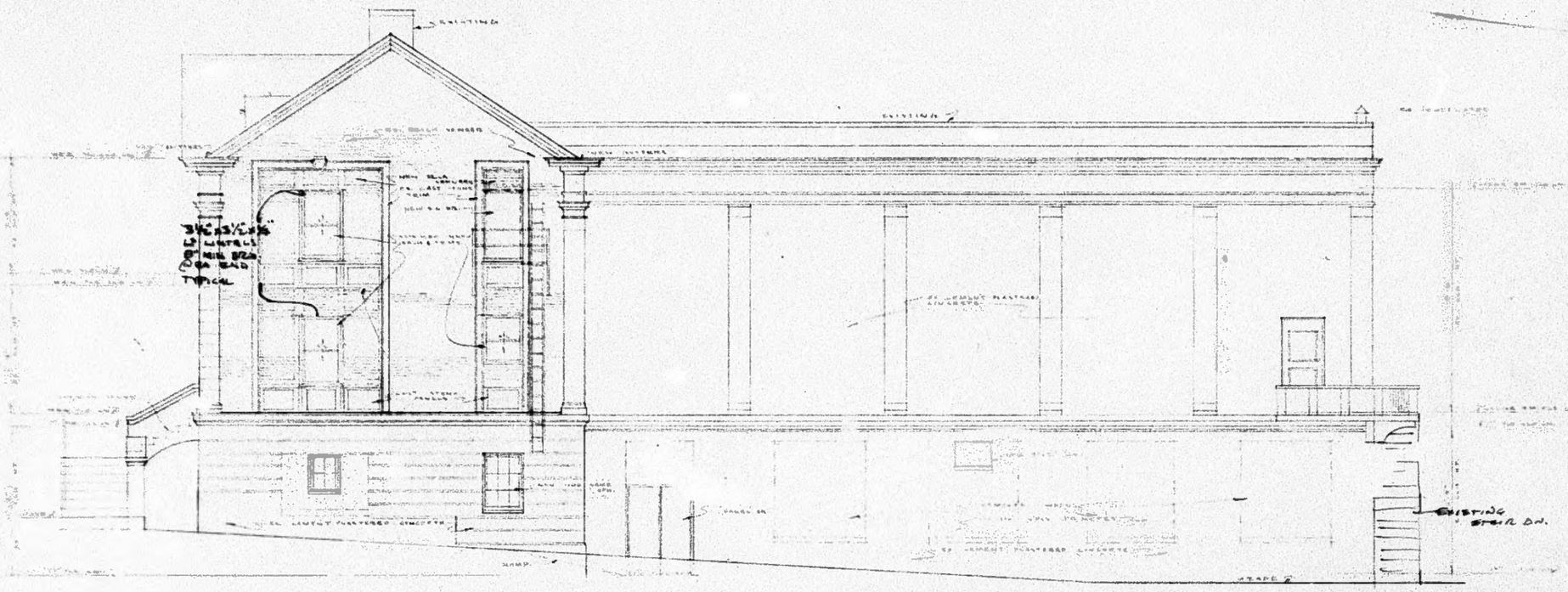

SOUTH ELEVATION

CITY OF SEATTLE

[redacted]

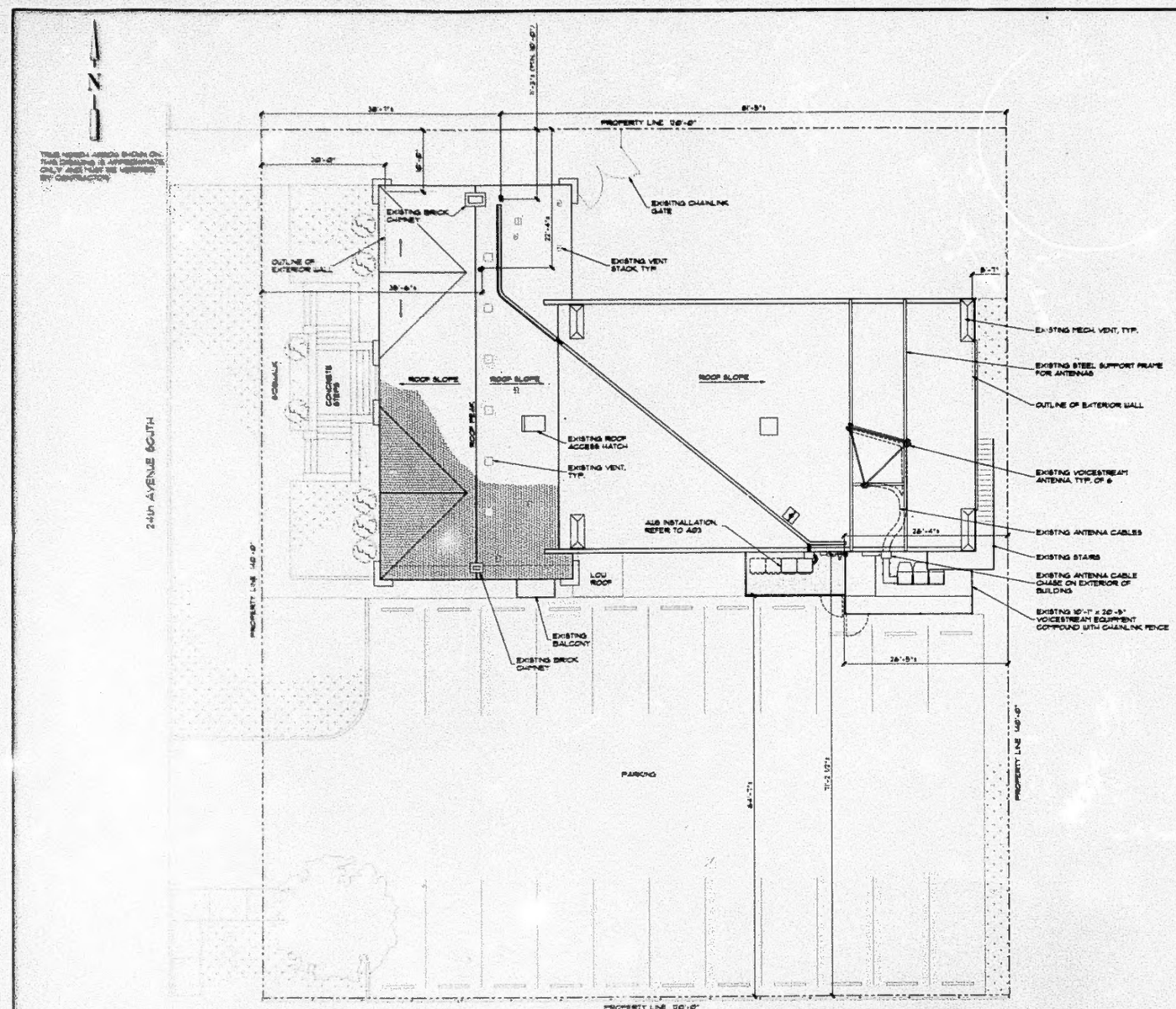

1 SITE PLAN
1/8"=1'-0"

NOTES:

1. ALL PROPERTY LINE LOCATIONS AND INFORMATION HAVE BEEN OBTAINED FROM DRAWINGS PREPARED BY "EVVAN ULLIS" DATED AUGUST 20, 1974.

LEGAL:

BLK 1, LOT 1-3, [illegible] AND ADD ALL LOTS 1 & 2 & N 30 FT OF 3

SITE WORK GENERAL NOTES:

1. THE CONTRACTOR SHALL CONTACT UTILITY LOCATING SERVICES PRIOR TO THE START OF CONSTRUCTION.
2. ALL EXISTING ACTIVE SEWER, WATER, GAS, ELECTRIC, AND OTHER UTILITIES WHERE ENCOUNTERED IN THE WORK, SHALL BE PROTECTED AT ALL TIMES, AND WHERE REQUIRED FOR THE PROPER EXECUTION OF THE WORK, SHALL BE RELOCATED AS DIRECTED BY ENGINEERS. EXTREME CAUTION SHOULD BE USED BY THE CONTRACTOR WHEN EXCAVATING OR DRILLING PIERS AROUND OR NEAR UTILITIES CONTRACTOR SHALL PROVIDE SAFETY TRAINING FOR THE WORKING CREW. THIS WILL INCLUDE BUT NOT BE LIMITED TO ALL TRENCHING & EXCAVATION.
3. ALL SITE WORK SHALL BE AS INDICATED ON THE DRAWINGS AND STIPULATED IN THE DESIGN AND CONSTRUCTION SPECIFICATIONS.
4. IF NECESSARY, RUBBISH, STUMPS, DEBRIS, STICKS, STONES AND OTHER REFUSE SHALL BE REMOVED FROM THE SITE AND DISPOSED OF LEGALLY.
5. THE SITE SHALL BE GRADED TO CAUSE SURFACE WATER TO FLOW AWAY FROM THE PCS EQUIPMENT AND TOWER AREAS.
6. NO FILL OR EMBANKMENT MATERIAL SHALL BE PLACED ON FROZEN GROUND. FROZEN MATERIALS, SNOW OR ICE SHALL NOT BE PLACED IN ANY FILL OR EMBANKMENT.
7. THE SUB GRADE SHALL BE COMPACTED AND BROUGHT TO A SMOOTH UNIFORM GRADE PRIOR TO FINISHED SURFACE APPLICATION.
8. ALL EXISTING INACTIVE SEWER, WATER, GAS, ELECTRIC AND OTHER UTILITIES, WHICH INTERFERE WITH THE EXECUTION OF THE WORK, SHALL BE REMOVED AND/OR CAPPED, PLUGGED OR OTHERWISE DISCONTINUED AT POINTS WHICH WILL NOT INTERFERE WITH THE EXECUTION OF THE WORK, SUBJECT TO THE APPROVAL OF ENGINEERING, OWNER AND/OR LOCAL UTILITIES.
9. THE AREAS OF THE OWNERS PROPERTY DISTURBED BY THE WORK AND NOT COVERED BY THE BUILDING OR DRIVEWAY, SHALL BE GRADED TO A UNIFORM SLOPE, FERTILIZED, SEEDED, AND COVERED WITH MULCH AS SPECIFIED IN THE SPECIFICATION FOR LANDSCAPE WORK.
10. CONTRACTOR SHALL MINIMIZE DISTURBANCE TO EXISTING SITE DURING CONSTRUCTION. EROSION CONTROL MEASURES IF REQUIRED DURING CONSTRUCTION, SHALL BE IN CONFORMANCE WITH THE LOCAL GUIDELINES FOR EROSION AND SEDIMENT CONTROL.

ROOFTOP COVERAGE CALCULATION	
ROOFTOP AREA	= 10,888 SQ. FT.
EXISTING ROOFTOP EQUIPMENT	= 150 SQ. FT.
PROPOSED AUS EQUIPMENT	= 150 SQ. FT.
TOTAL ROOF COVERAGE	= 0.8%

CITY OF SEATTLE DEPT OF CONSTRUCTION AND LAND USE
APR 11 2002
WORDEN BEACH

FEB 25 2002

THIS DRAWING IS COPYRIGHTED AND IS THE SOLE PROPERTY OF THE OWNER. IT IS PRODUCED SOLELY FOR USE BY THE OWNER AND THE APPLICABLE REPRODUCTION OR USE OF THIS DRAWING AND/OR THE INFORMATION CONTAINED ON IT IS PROHIBITED WITHOUT THE WRITTEN PERMISSION OF THE OWNER.

#	DESCRIPTION	BY	DATE
1	ISSUED FOR CONSTRUCTION	[illegible]	[illegible]
2	ISSUED FOR PERMIT	[illegible]	[illegible]

REV.

CONSULTANT:
TRK ENGINEERING
[illegible]

CLIENT:
AT&T
Wireless Services
617 Eastlake Avenue E.
Seattle, WA 98109

PROJECT: 96150306-4B
MASONIC LODGE
306 24th AVE SOUTH
SEATTLE, WA 98144

SITE PLAN

A02

TRUE NORTH - ARROW SHOWN ON THIS DRAWING IS APPROXIMATE ONLY AND MUST BE VERIFIED BY CONTRACTOR

EQUIPMENT LINEUP
A-NOKIA POWER CABINET (122 lbs.)
B-NOKIA ULTRASITE CABINET (648 lbs.)
C-FUTURE NOKIA ULTRASITE CABINET (648 lbs.)
D-FUTURE UMTS WCDMA (648 lbs.)

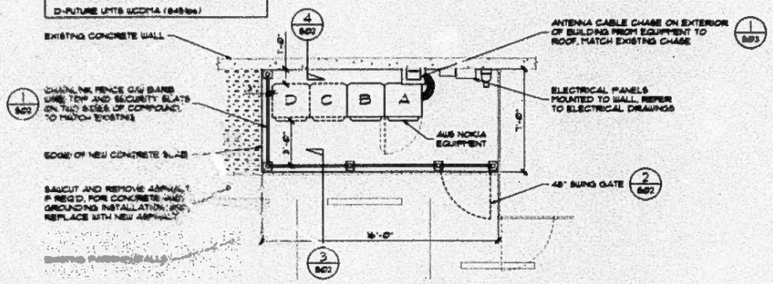

2 ENLARGED COMPOUND PLAN
1/4"=1'-0"

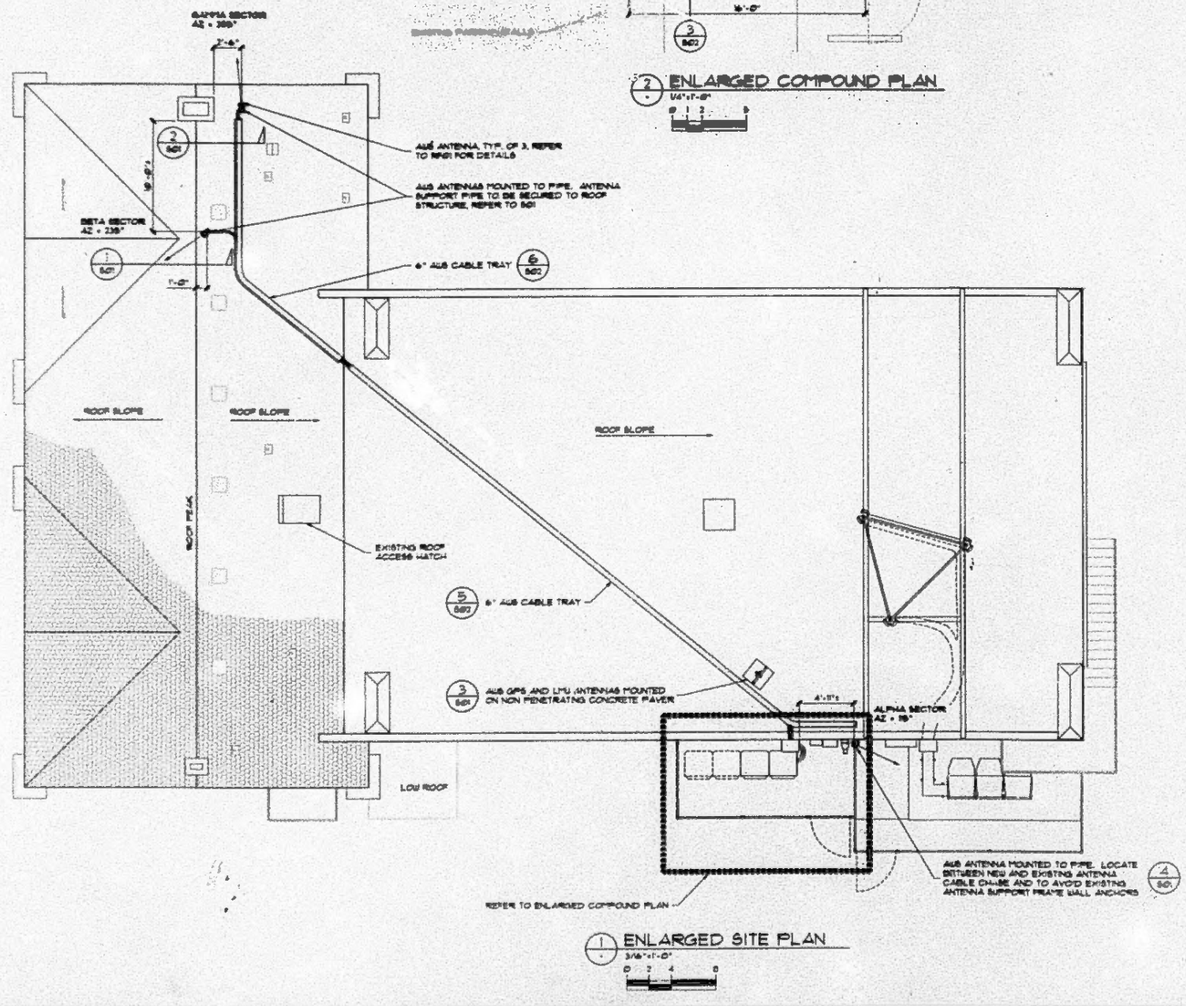

1 ENLARGED SITE PLAN
3/16"=1'-0"

NOTES:

1. CONTRACTOR SHALL VERIFY ALL EXISTING DIMENSIONS AND CONDITIONS PRIOR TO COMMENCING ANY WORK. ALL DIMENSIONS OF EXISTING CONSTRUCTION SHOWN ON THE DRAWINGS ARE INTENDED AS GUIDELINES ONLY AND MUST BE VERIFIED.
2. CONTRACTOR SHALL BE RESPONSIBLE FOR PROTECTION OF ROOF MEMBRANE DURING CONSTRUCTION. ALL DAMAGE SHALL BE REPAIRED TO AS NEW CONDITION IN ACCORDANCE WITH STANDARD ROOFING PRACTICES

NOTE:
SIGN TO BE LOCATED AT ALL ROOF ACCESS LOCATIONS

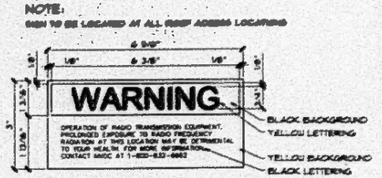

NOTE:
CAUTION SIGNS SHALL HAVE YELLOW AS THE PREDOMINANT COLOR, BLACK UPPER PANEL AND THE LOWER YELLOW PANEL FOR ADDITIONAL SIGN WORDING. BLACK LETTERING SHALL BE USED FOR ADDITIONAL WORDING

CONSULTANT: TRK ANTENNA LINK

CLIENT: AT&T Wireless Services 617 Eastlake Avenue E. Seattle, WA 98109

PROJECT: 96190306.4B
MASONIC LODGE
306 24th AVE SOUTH
SEATTLE, WA 98144

DRAWING TITLE: ENLARGED SITE PLAN

DRAWN BY: CS
CHECKED BY: KMH
DATE: FEB 8 2002
SCALE: AS NOTED

SHEET NO. A03

REV. 1 — 03/19/02 — ADDED SIGN DETAIL — CS

APR 11 2002
CITY OF SEATTLE DEPT. OF CONSTRUCTION AND INSPECTIONS
APPROVED pursuant to Section 106 of the Seattle Building Code
VERNON BEACH

FEB 26 2002

NOTES:

1. PAINT ANTENNAS (EXCEPT GPS & LMU) AND ANTENNA MOUNTS TO MATCH BUILDING, REFER TO A01 FOR SPECIFICATIONS.

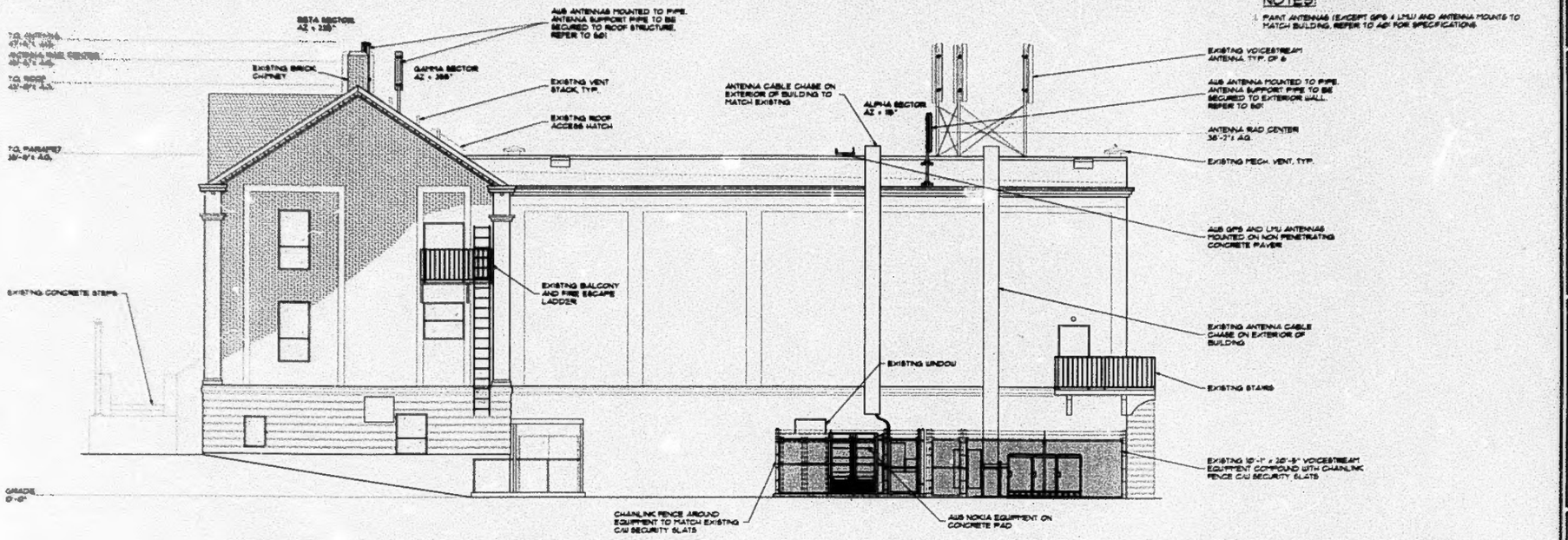

1 SOUTH ELEVATION
3/16"=1'-0"

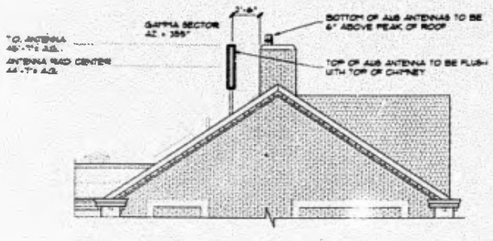

3 PARTIAL NORTH ELEVATION
3/16"=1'-0"



2 WEST ELEVATION
3/16"=1'-0"

CITY OF SEATTLE DEPT. OF CONSTRUCTION AND LAND USE
APR 11 2002
APPROVED
VERNON BEACH

FEB 26 2002

REV.	DESCRIPTION	BY	DATE
1	REVISED PER CONSTRUCTION	MS	10-15-01
2	REVISED PER PLANNING	MS	11-15-01
3	REVISED PER PLANNING	MS	12-19-01

CONSULTANT:
TRK
TELECOMMUNICATIONS RESOURCE KONSULTANTS
[illegible]

CLIENT:
AT&T
Wireless Services
617 Eastlake Avenue E.
Seattle, WA 98109

PROJECT: 96180306.4B
MASONIC LODGE
306 24th AVE SOUTH
SEATTLE, WA 98144

A.E. JOB	DRAWN	CHECKED	W.O. NO.
161	BDS	CB/JS	4624

DRAWING TITLE: BUILDING ELEVATIONS

DRAWN BY:	CHECKED BY:	DATE: FEB. 3, 2002	SCALE: AS NOTED
BDS	MS		

CAD FILE:	PRINTED ON:	CHECKED BY:
4624-ELEV	02.26.2002	MS

A04

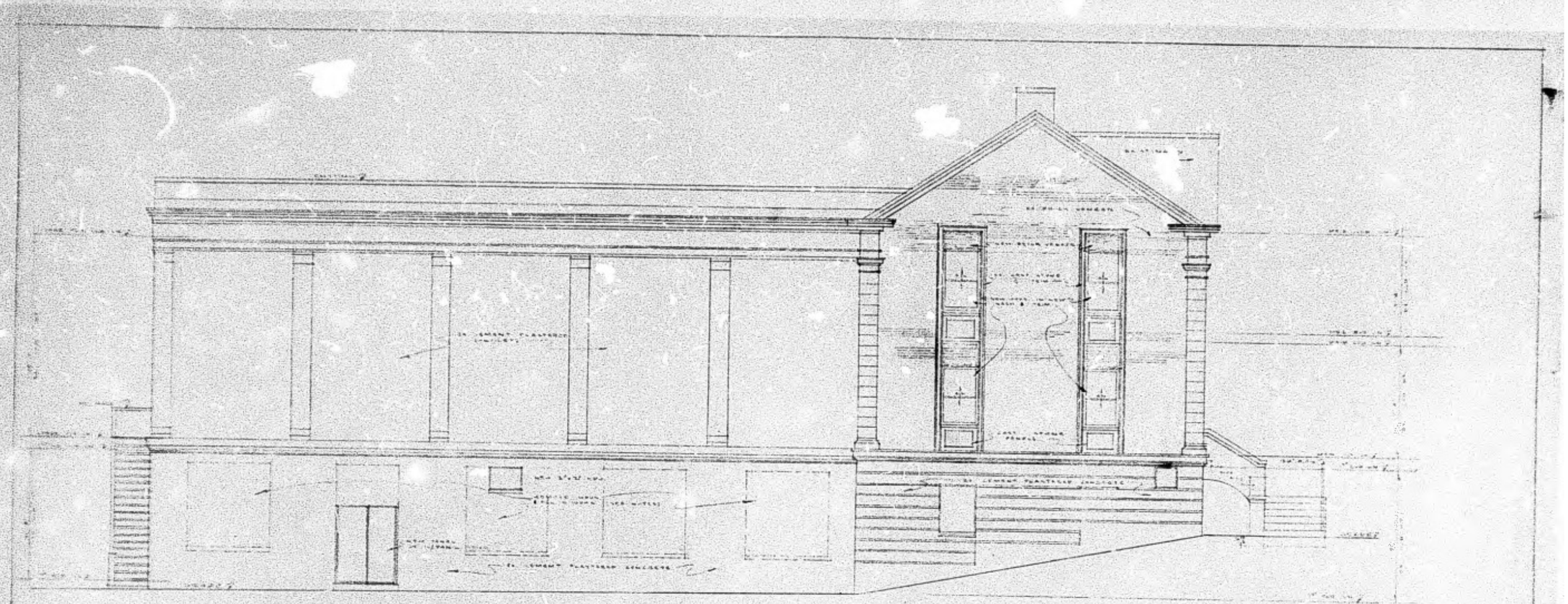

NORTH ELEVATION

SCALE 1/4"=1'-0"

CITY OF SEATTLE
DIVISION OF CONSERVATION
APR 1 1975
Approved Subject to Terms and Conditions
By