

Ballard Neighborhood Greenways

Freight Advisory Board

March 18, 2014

NEIGHBORHOOD 
GREENWAYS
 SEATTLE



SDOT's mission & vision

Mission: Deliver a safe and reliable transportation system that enhances Seattle's environment and economic vitality.



Vision: A vibrant Seattle with connected people, places, and products.

SDOT's values



Presentation overview

- City's safety goals
- Neighborhood greenway description
- Possible Route Options
- Traffic data for south end of greenway
- Questions and input

Focus on the most vulnerable




What is a Neighborhood Greenway?



A safer, calm residential street for you and your family

Best locations

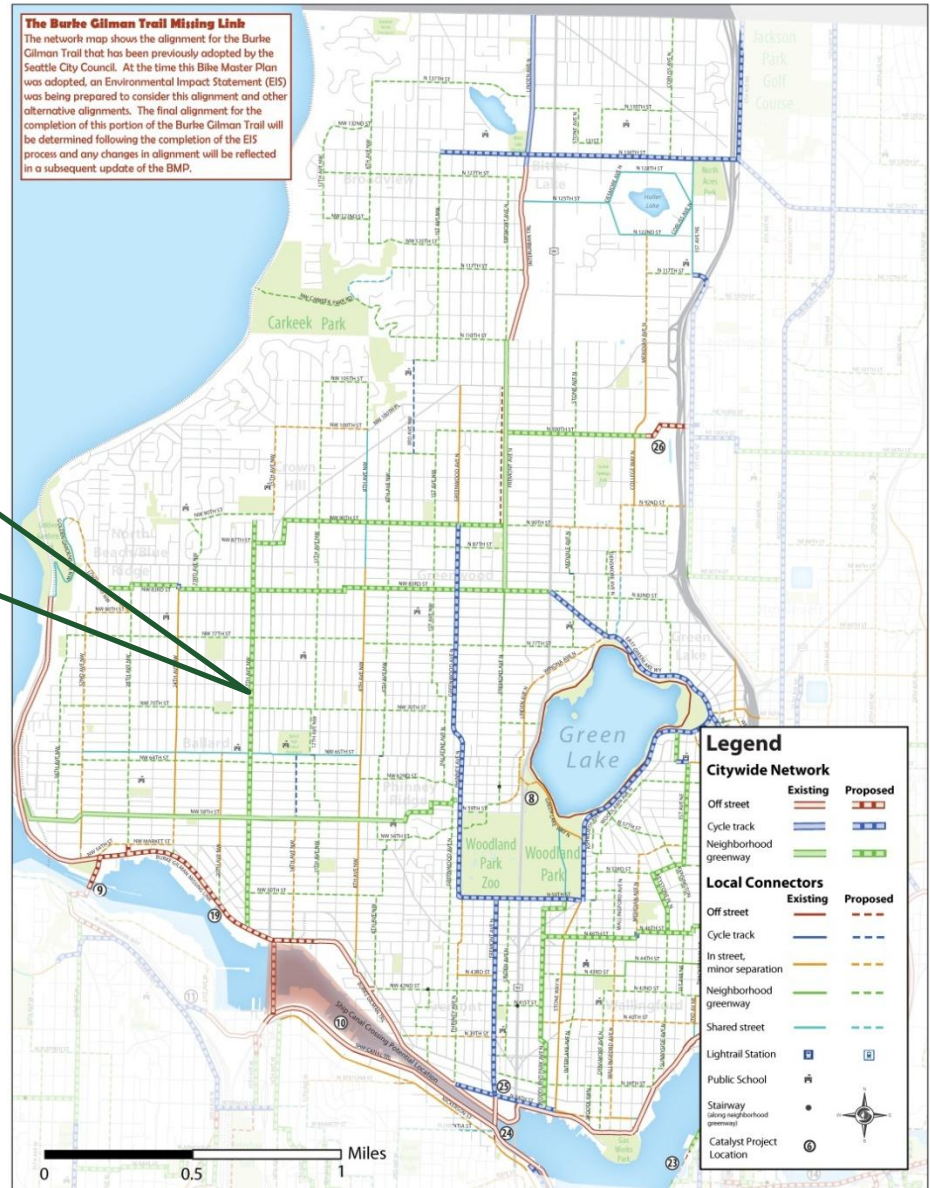


Residential streets with low speeds, volumes and few hills that take you to schools, parks, libraries and shops

Creating a network

Draft Bicycle Master Plan Update

Recommends considering a neighborhood greenway on, or around 17th Avenue NW



Selecting a route

- Access to neighborhood destinations
- Regional connection
- Route continuity
- Places people already walk and bike
- Ease of major street crossings
- Flatness of route
- Community support
- Sidewalk condition
- Pavement condition

Selecting a route: Options



Possible route options from NW 65th to 90th streets

Selecting a route: Options

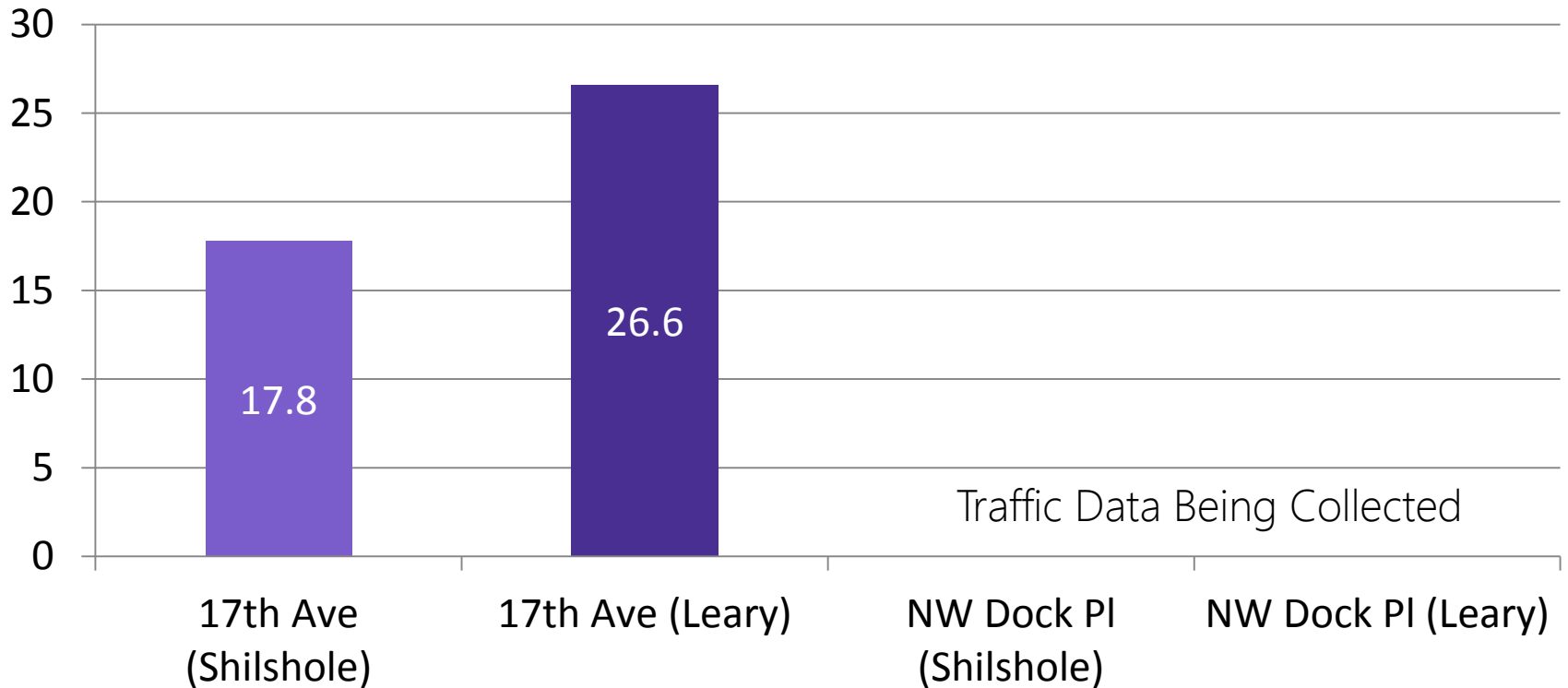


Possible route options from Shilshoe Avenue NW to NW 65th Street

Selecting a route: Speeds

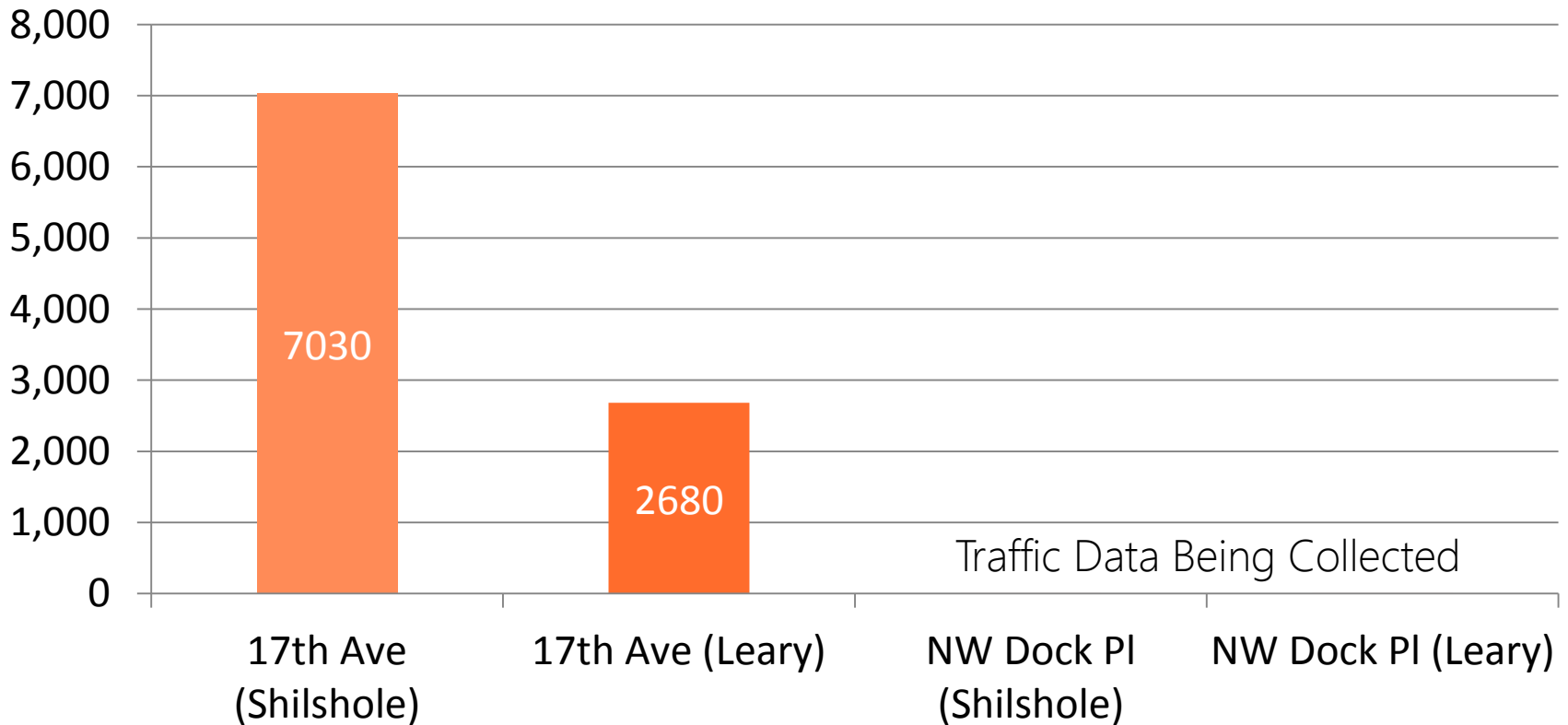
85th Percentile Speeds

Between Shilshole & Leary



Selecting a route: Volumes

Daily Auto Volumes
Between Shilshole & Leary



Project schedule

Date	Action
Winter 2014	Stakeholder discussions and data collection
March 2014	Public meeting #1
Spring 2014	Public input, site visits and conceptual design
Summer 2014	Public meeting #2
Fall 2014	Final design
2015	Potential implementation

Thanks!

Dawn Schellenberg

206-684-5189

Dawn.Schellenberg@Seattle.gov

Emily Ehlers

206-684-8264

Emily.Ehlers@seattle.gov

www.seattle.gov/transportation/ballardgreenway.htm



NEIGHBORHOOD
GREENWAYS
SEATTLE

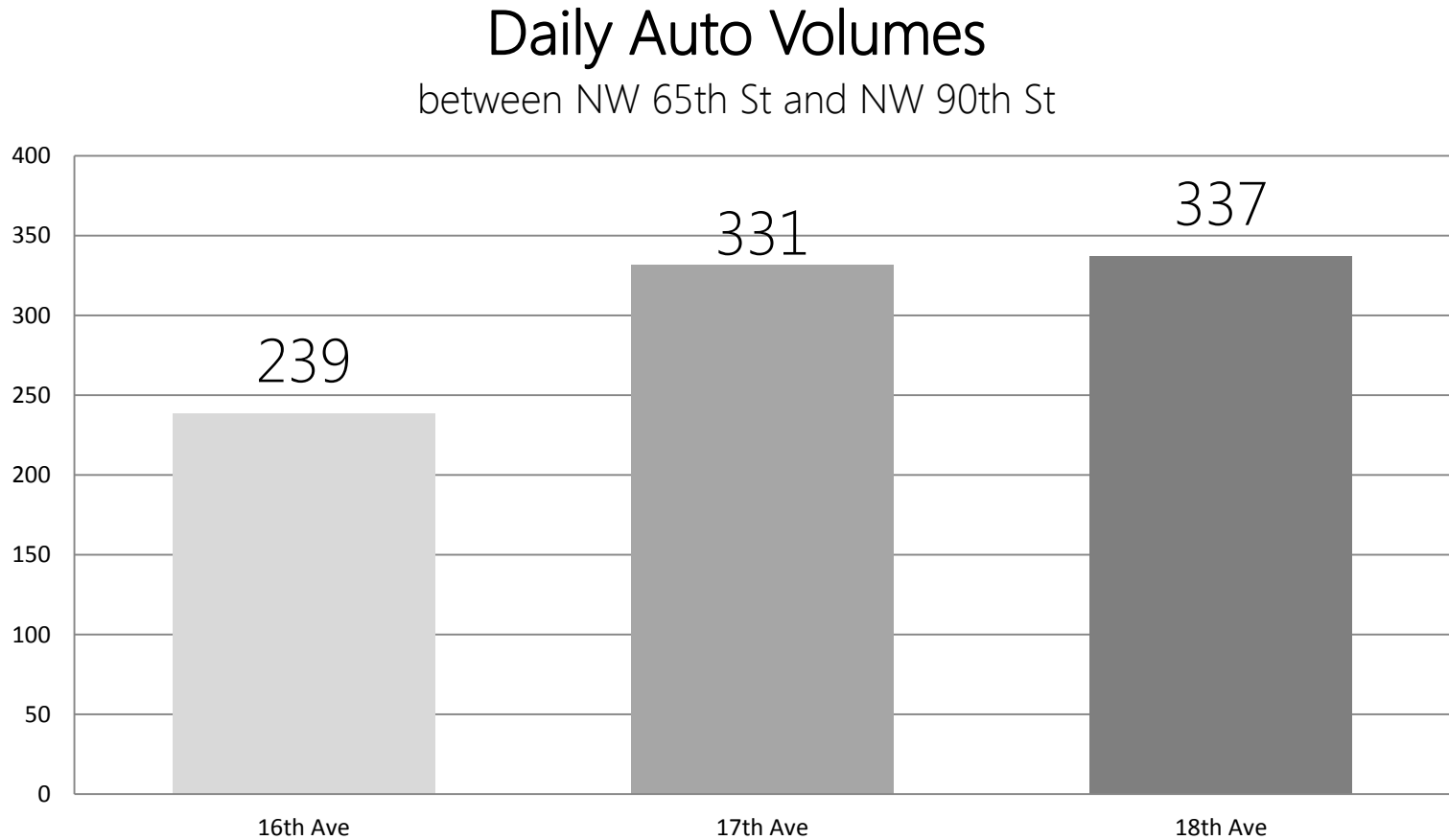


www.seattle.gov/transportation/greenways.htm



Back Pocket

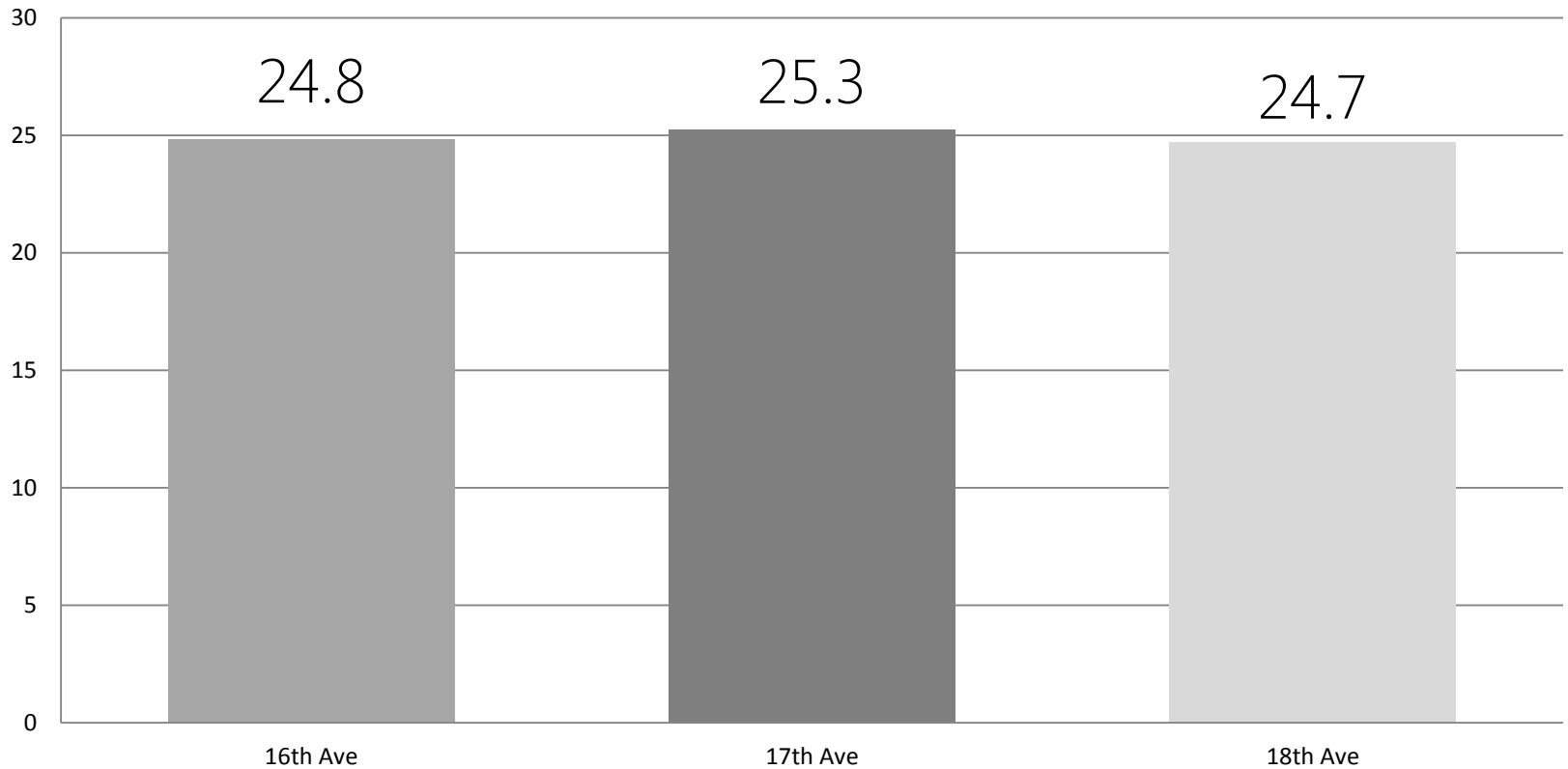
Selecting a route: volume



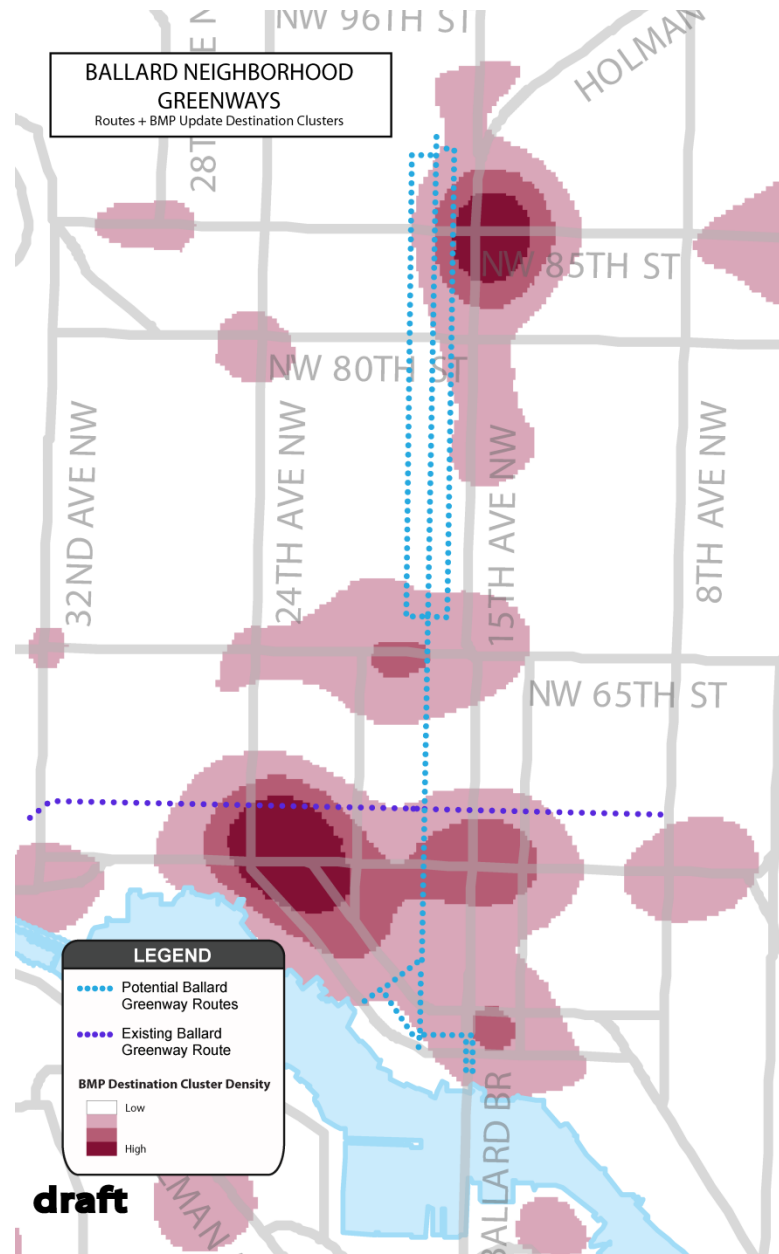
Selecting a route: speed

85th Percentile Speeds

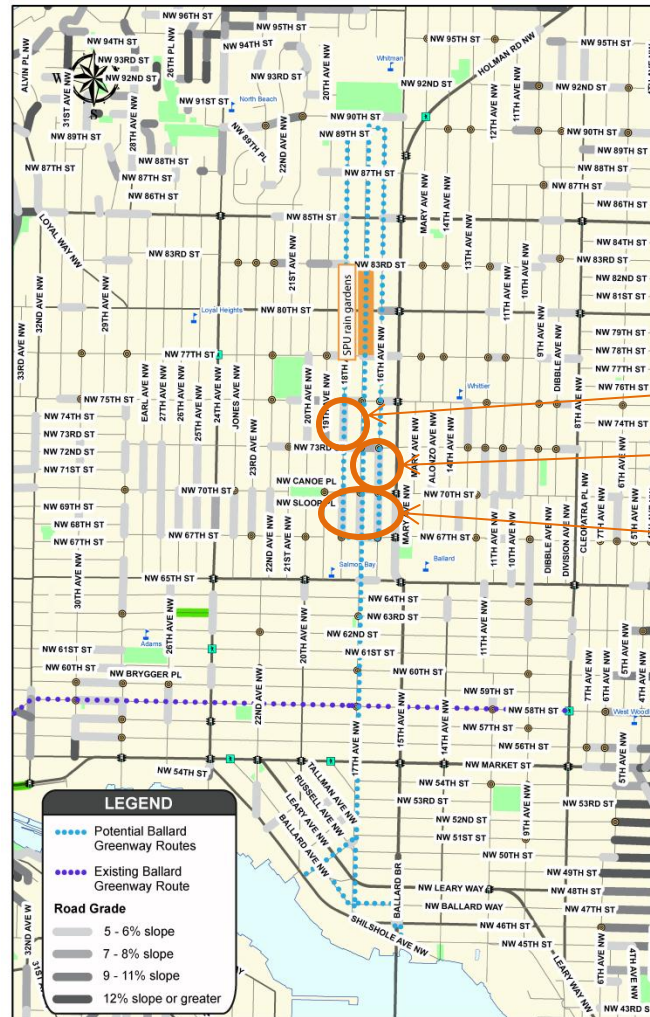
between NW 65th St and NW 90th St



Selecting a route: destinations



Selecting a route: slope



- 18th Ave NW
- 16th Ave NW
- 16th Ave NW
- 17th Ave NW
- 18th Ave NW

draft

