



Seattle Police Department

# SEA/STAT



## PRINCIPLES OF SEASTAT

### **Accurate and Timely Information**

Know what is happening.

### **Effective Tactics**

Have a plan.

### **Rapid Deployment**

Do it quickly.

### **Relentless Follow-up and Assessment**

If it works, do more. If not, do something else.

## CRIME REDUCTION STRATEGIES

Focus on:

*-Problem Locations*

*-Prolific Offenders*


*-Repeat and Vulnerable Victims*

*-Community Engagement*

*-Partnerships*

Reduce Crime & Disorder | Employee Wellness | Service Excellence | Honor & Professionalism | Business Efficiency | Data-Driven Policies & Practices



 DATA-DRIVEN

# CITYWIDE CRIME



Reports Not UCR Approved  
64

## SEASTAT CRIME DASHBOARD

TIME FRAME: YTD

Offense counts are based on distinct count of REN and do not represent the number of victims. All sort orders and approval statuses are included. Counts exclude Out of Jurisdiction and unfounded offenses. Crime data is dynamic and will change based on reporting and investigative updates.



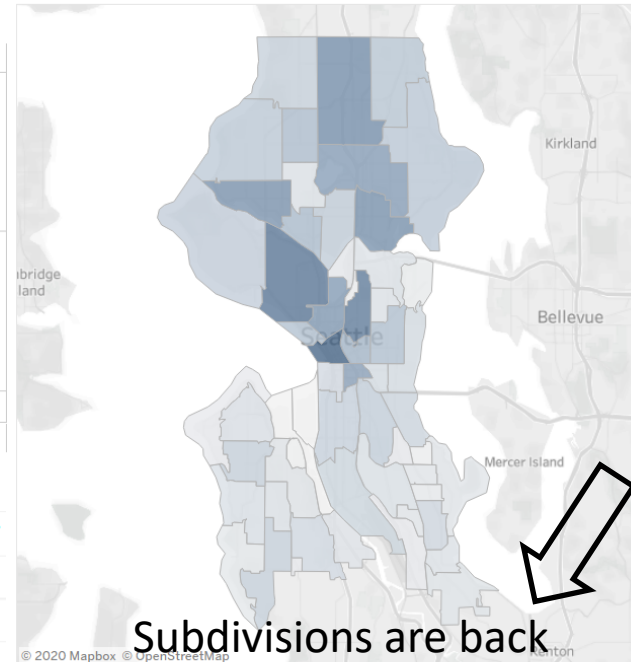
PATROL PORTAL

TIME FRAME: YTD | PRECINCT: (Multiple values) | SECTOR: (All) | BEAT: (All) | MCPP: (All) | RA: (All) | OFFENSE CATEGORY: (Multiple values) | OFFENSE: (All) | NIBRS OFFENSE: (All) | DV RELATED\*: (All) | SELECT A MAP: MCPP



LAST UPDATE: 3/31/2020 3:34:51 AM

OFFENSE CATEGORY	OFFENSE	2020	2019	AMT CHANGE	% CHANGE	5YR WTD AVG
VIOLENT CRIME	HOMICIDE	8	6	2	33%	6
	RAPE	82	73	9	12%	66
	ROBBERY	▼ 318	371	-53	-14%	378
	AGGRAVATED ASSAULT	599	598	1	0%	562
	Total	1,007	1,048	-41	-4%	1,011
PROPERTY CRIME	ARSON	23	23	0	0%	29
	BURGLARY	1,883	1,853	30	2%	1,887
	LARCENY-THEFT	▼ 5,575	5,878	-303	-5%	6,284
	MOTOR VEHICLE THEFT	935	748	187	25%	903
	Total	8,416	8,502	-86	-1%	9,102
Grand Total		9,423	9,550	-127	-1%	10,114



# PUBLIC DATA BACK UP



Crime Dashboard

Public Data Sets

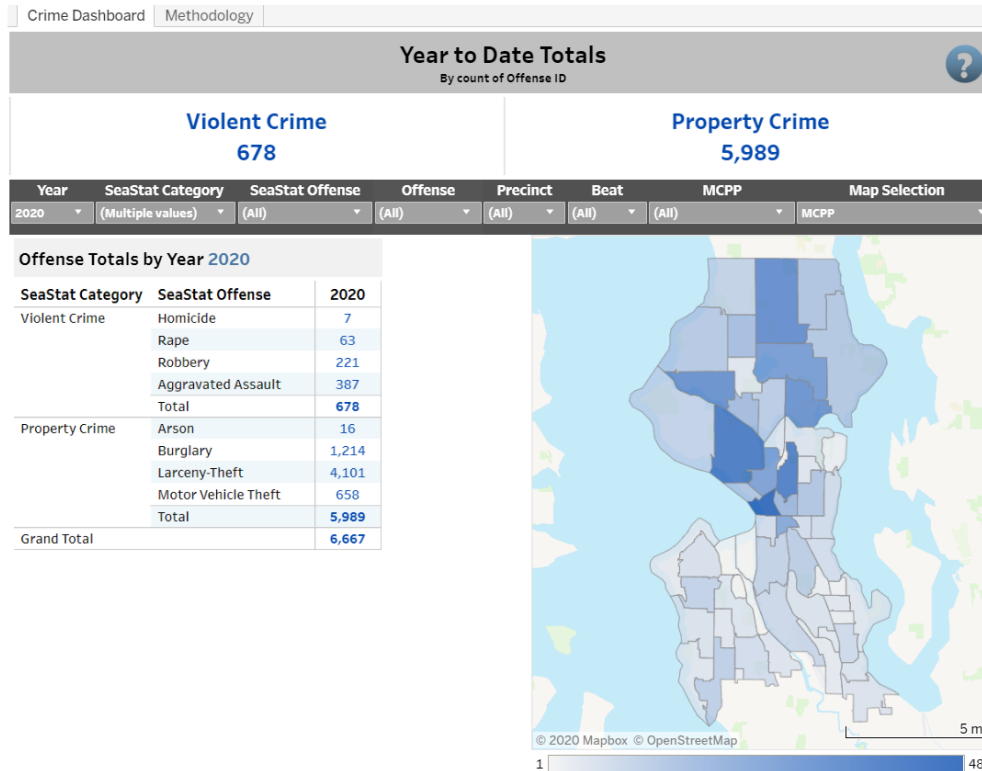
SeaStat

Calls for Service Dashboard

2018 Crime Report

- > Crisis Contacts
- > Use of Force Data
- > Bias Crime Unit
- > Terry Stops
- Tweets by Beat

## Crime Dashboard



# CITYWIDE MOTOR VEHICLE THEFT



Reports Not UCR Approved  
8

## SEASTAT CRIME DASHBOARD

TIME FRAME: YTD

Offense counts are based on distinct count of REN and do not represent the number of victims. All sort orders and approval statuses are included. Counts exclude Out of Jurisdiction and unreported offenses. Crime data is dynamic and will change based on reporting and investigative updates.

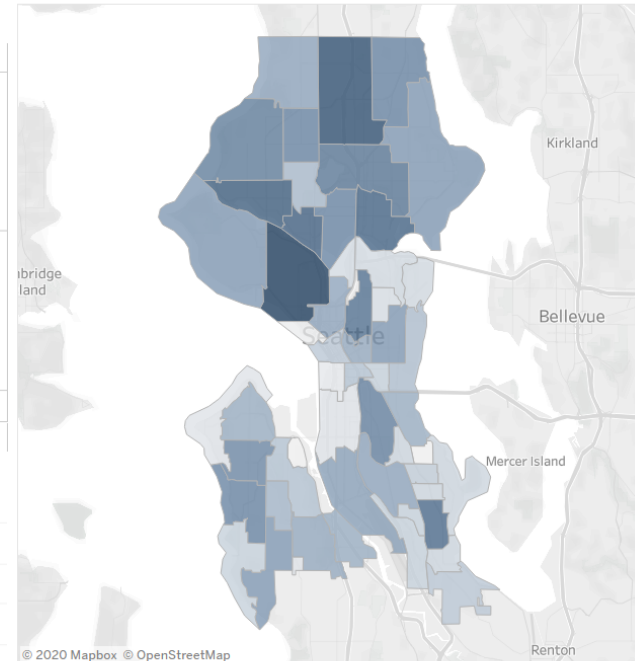


PATROL PORTAL

TIME FRAME: YTD | PRECINCT: (Multiple values) | SECTOR: (All) | BEAT: (All) | MCPP: (All) | RA: (All) | OFFENSE CATEGORY: (Multiple values) | OFFENSE: (All) | NIBRS OFFENSE: (All) | DV RELATED\*: (All) | SELECT A MAP: MCPP

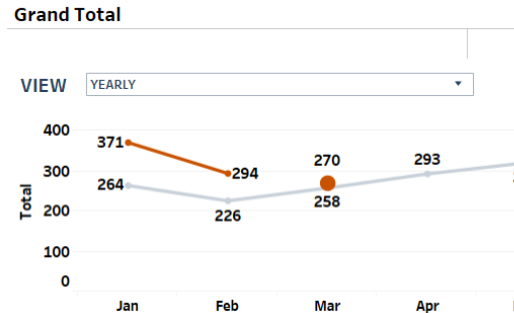
LAST UPDATE: 3/31/2020 3:34:51 AM

OFFENSE CATEGORY	OFFENSE	2020	2019	AMT CHANGE	% CHANGE	5YR WTD AVG
VIOLENT CRIME	HOMICIDE	✓ 8	6	2	33%	6
	RAPE	✓ 82	73	9	12%	66
	ROBBERY	▼ 318	371	-53	-14%	378
	AGGRAVATED ASSAULT	✓ 599	598	1	0%	562
	<b>Total</b>	✓ 1,007	1,048	-41	-4%	1,011
PROPERTY CRIME	ARSON	✓ 23	23	0	0%	29
	BURGLARY	✓ 1,883	1,853	30	2%	1,887
	LARCENY-THEFT	▼ 5,575	5,878	-303	-5%	6,284
	<b>MOTOR VEHICLE THEFT</b>	935	748	187	25%	903
<b>Total</b>						



### PCT and Neighborhood Concentrations

- YTD North: +72 (26%); 14 Days: Greenwood (7)
- YTD West: +0 (123 vs. 123); 14 Days: Queen Anne (7)
- YTD East: +34 (45%); 14 Days: Capitol Hill (7)
- YTD South: +30 (20%); 14 Days: Mt Baker (6)
- YTD Southwest: +53 (47%); 14 Days: High Point (5)



# BURGLARY INCREASE



Reports Not UCR Approved  
2

## SEASTAT CRIME DASHBOARD

TIME FRAME: Last 7 Days

Offense counts are based on distinct count of REN and do not represent the number of victims. All sort orders and approval statuses are included. Counts exclude Out of Jurisdiction and unreported offenses. Crime data is dynamic and will change based on reporting and investigative updates.

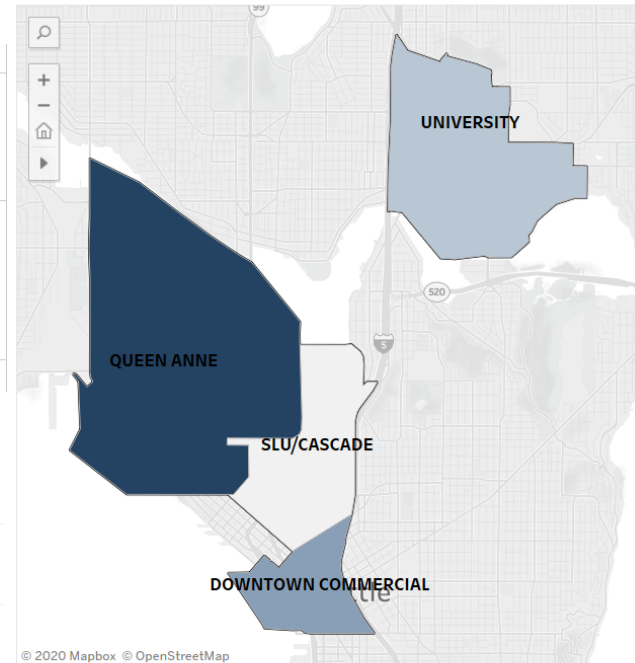


PATROL PORTAL

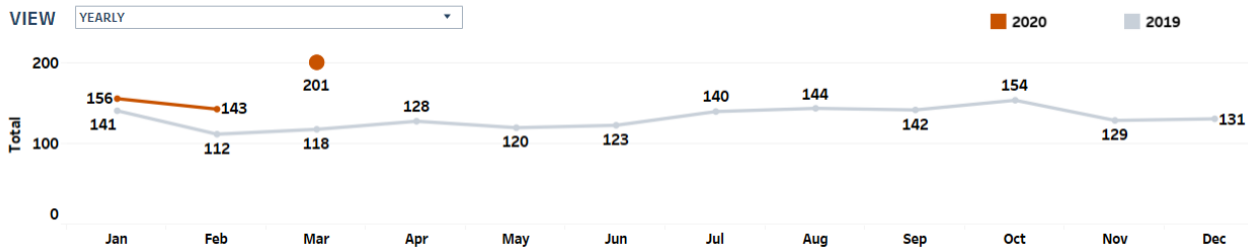
TIME FRAME: Last 7 Days | 
 PRECINCT: (Multiple values) | 
 SECTOR: (All) | 
 BEAT: (All) | 
 MCPP: (Multiple values) | 
 RA: (All) | 
 OFFENSE CATEGORY: (Multiple values) | 
 OFFENSE: (All) | 
 NIBRS OFFENSE: (All) | 
 DV RELATED\*: (All) | 
 MCPP: (All) | 
 SELECT A MAP: Less Dense / More Dense

LAST UPDATE: 3/31/2020 3:34:51 AM

OFFENSE CATEGORY	OFFENSE	2020	2019	AMT CHANGE	% CHANGE	SYR WTD AVG
VIOLENT CRIME	RAPE	✓ 2	1	1	100%	1
	ROBBERY	▼ 7	9	-2	-22%	10
	AGGRAVATED ASSAULT	✓ 9	18	-9	-50%	11
	<b>Total</b>	✓ 18	28	-10	-36%	21
PROPERTY CRIME	ARSON	✓ 0	0	0		1
	<b>BURGLARY</b>	▲ 64	27	37	137%	33
	LARCENY-THEFT	▼ 40	117	-77	-66%	135
	MOTOR VEHICLE THEFT	✓ 7	7	0	0%	8
	<b>Total</b>	▼ 111	151	-40	-27%	177
<b>Grand Total</b>		▼ 129	179	-50	-28%	198



© 2020 Mapbox © OpenStreetMap



# DOMESTIC VIOLENCE

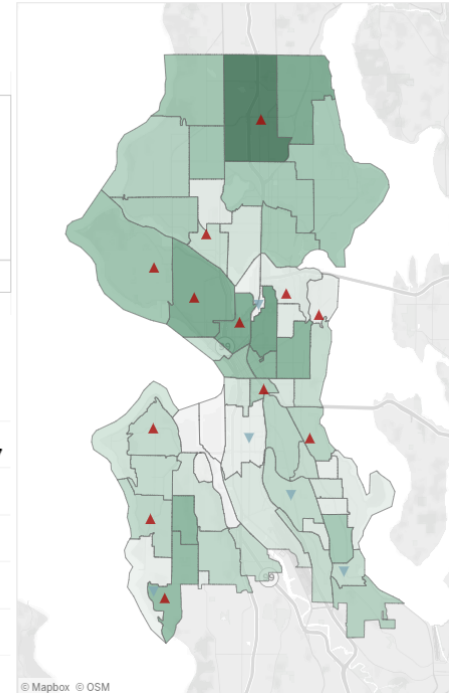
## SeaStat CAD Dashboard

Time Frame: **YTD**

TIME FRAME: YTD | 
 PRECINCT: (All) | 
 SECTOR: (All) | 
 BEAT: (All) | 
 NEIGHBORHOOD: (All) | 
 PRIORITY: (Multiple val...) | 
 MIR CATEGORY: (All) | 
 MIR SUBCATEGORY: (All) | 
 MIR DESC: (Multipl...) | 
 DISPOSITION: (Multiple valu...) | 
 ONVIEW/DISPATCHED: (Multiple values) | 
 UNIT TYPE: (All) | 
 WATCH: (All) | 
 SELECT A MAP: MCPP

Precinct: All Sector: All Beat: All MCPP: All Onview/Dispatched: Dispatched (Community Generated) & Onview (Officer Generated)  
 Last Update: 3/31/2020 5:47:00 AM

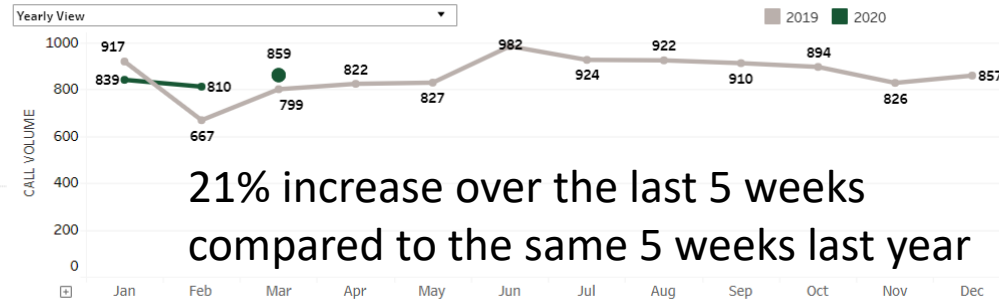
YTD Call Volume by MCPP Map



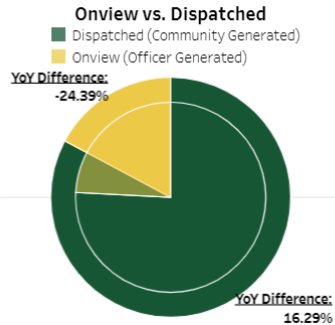
CALL VOLUME THRESHOLD

		2020	2019	Amt. Change	% Change	5YR WTD AVG
Person	Assaults	5	1	4	400%	3
	Custodial Interference	▲ 3	1	2	200%	1
	Domestic Disturbance/Vi..	▲ 2,494	2,344	150	6%	2,323
	Vulnerable Adult	6	10	-4	-40%	19
	<b>Total</b>	▲ 2,508	2,356	152	6%	2,345
<b>Grand Total</b>		▲ 2,508	2,356	152	6%	2,345

CALL VOLUME TREND



21% increase over the last 5 weeks compared to the same 5 weeks last year



# DV MESSAGING & OUTREACH

- 1) **Home is not safe for everyone.** While national and local leaders have encouraged us to stay home to stop the spread of the pandemic, we also know that staying home may not be safe for many adults and children experiencing domestic violence. Community resources may be harder to access, and existing anxiety and fear will be compounded by this new global crisis.
- 2) **Domestic violence thrives behind closed doors.** Social distancing can magnify the feelings of isolation that domestic violence survivors may already be experiencing. This is an important time to encourage friends, family and neighbors to reach out and support each other in new and creative ways. Reaching out to let someone know they are not alone, can be incredibly helpful to break isolation.
- 3) **Help is available.** SPD is working alongside local community and national partners to ensure victims have access to the support they need to keep their families safe. If you or someone you know is experiencing violence in your relationship, please call the [The National Domestic Violence Hotline](#), (24 hours everyday), 800-799-7233 or 800-787-3224 (TTY).
- 4) **Call if you can, text if you can't.** When attempting to call 911, an already dangerous situation can intensify if an abusive partner tries to interfere with the call, or the violence escalates. The King County Text to 911 technology offers survivors of domestic violence an added resource when they are unable to call for help. People who use this service must remember to text their exact location and type of assistance they need in their first message, so the call taker can begin to dispatch law enforcement response immediately.

*Courtesy of SPD VST*

# SHOTS FIRED



## SEASTAT SHOTS FIRED DASHBOARD

Last Update: 3/30/2020

Shots Fired include injury and non-injury firearm-related incidents. Shootings are firearm-related incidents that resulted in injury or death. Self-inflicted and officer-involved shootings are not included. Report inception: 2012



SF VIEW

HISTORICAL DATES\*

PRECINCT

SECTOR

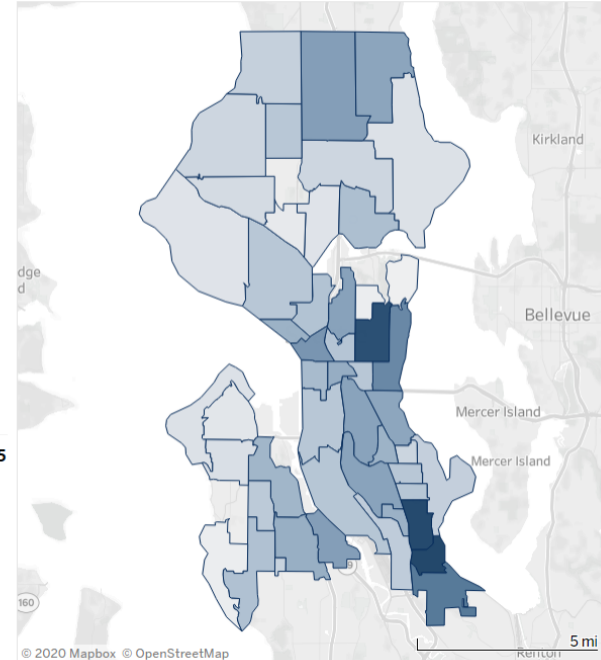
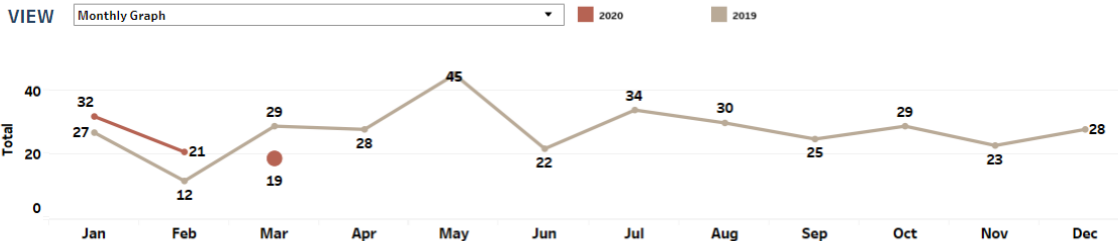
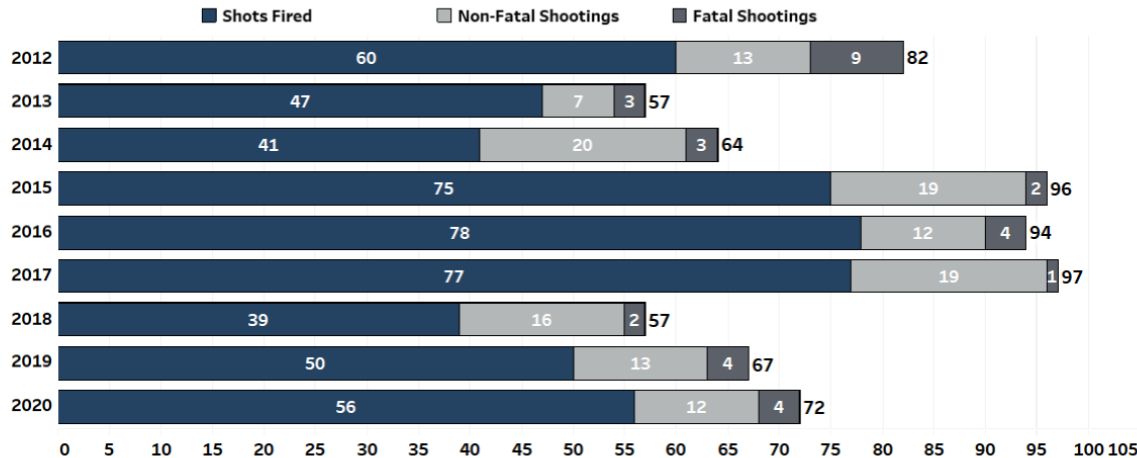
BEAT

MCPD

BOUNDARY

YTD  (All) (All) (All) (All) MCPD

### YTD SHOOTINGS & SHOTS FIRED



18  
LAST 28 DAYS

72  
YTD 2020

332  
2019 TOTAL

9  
EAST

9  
NORTH

33  
SOUTH

8  
SOUTHWEST

13  
WEST

INFORMATION PRESENTED ON THIS DASHBOARD IS TO BE USED FOR [LAW ENFORCEMENT PURPOSES ONLY](#) AND SHALL NOT BE DUPLICATED, PRESENTED, OR OTHERWISE RELEASED TO NON-LAW ENFORCEMENT PERSONNEL OR IN A PUBLIC FORUM

[Help/Suggestions](#)