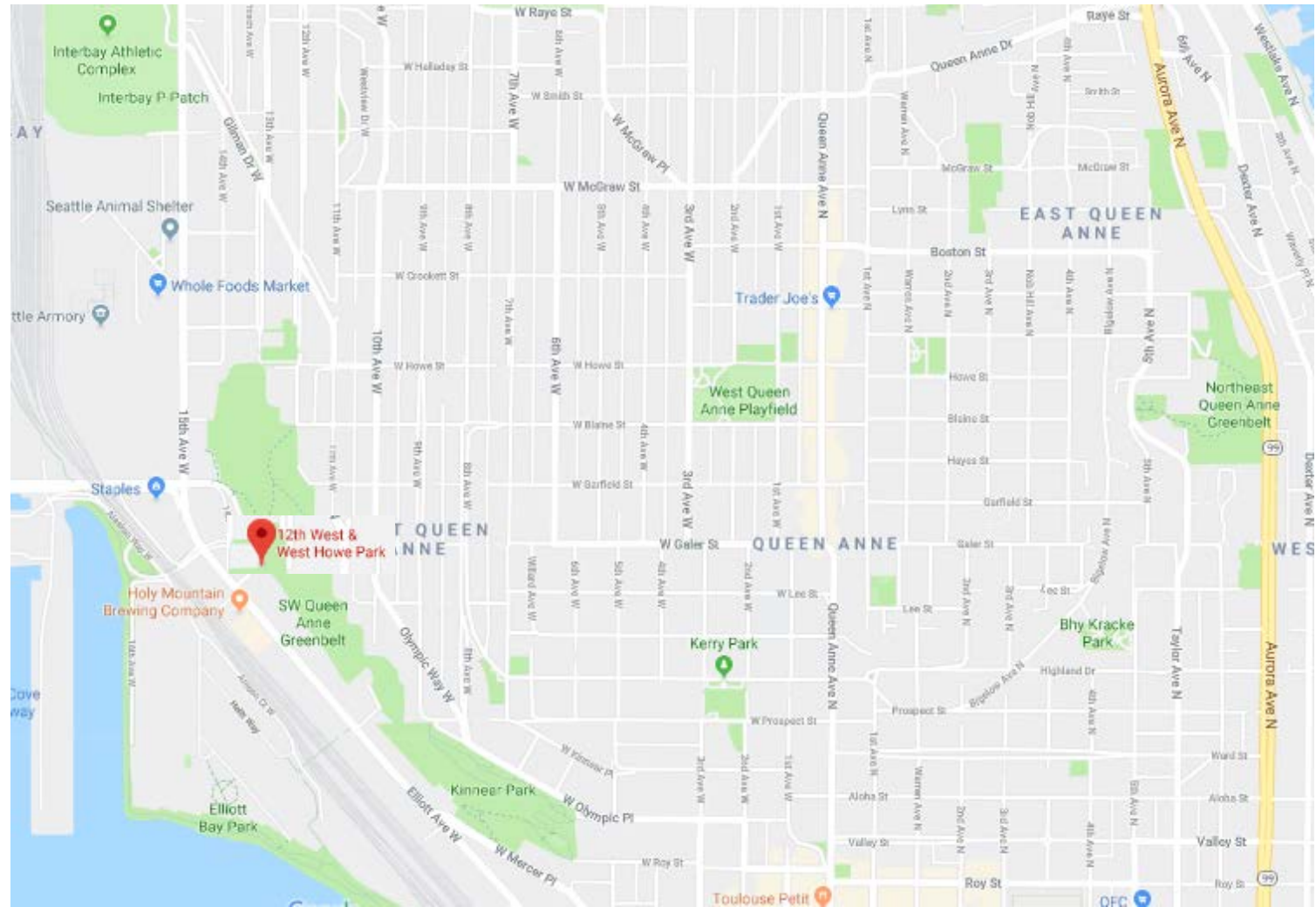


# 12<sup>th</sup> Ave W & W Howe St Park Site Restoration & Slide Removal

Open House  
Queen Anne Community Center  
July 9, 2019



**Seattle**  
Parks & Recreation



## Project Budget & Schedule:

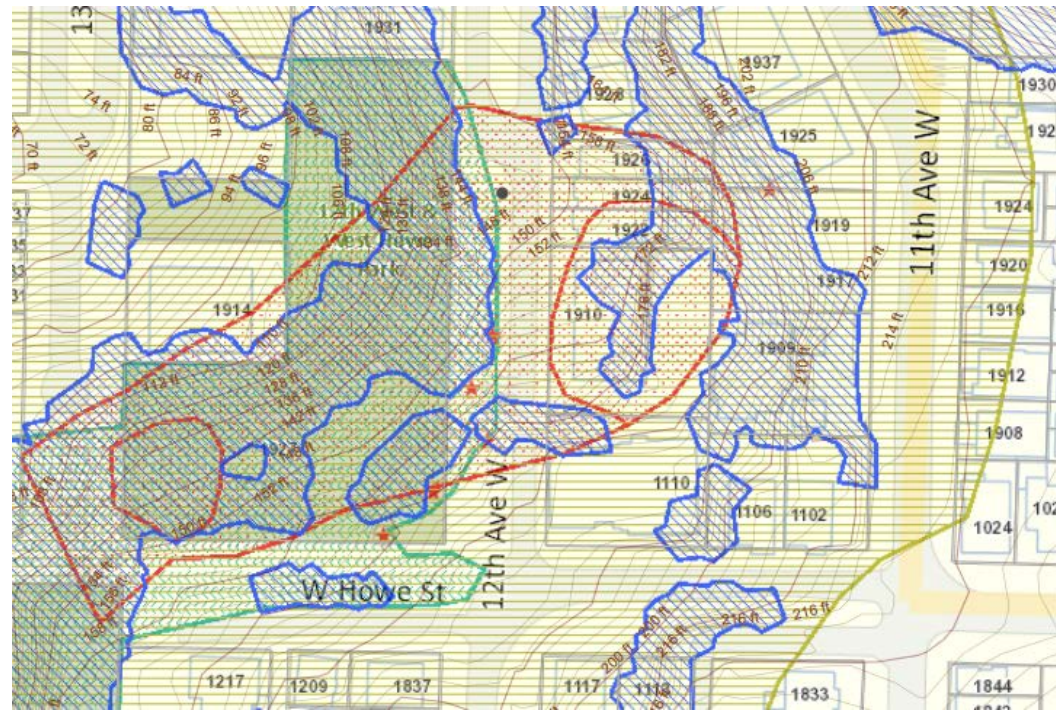
Budget: \$100,000  
(planning, design & construction)

### Estimated Schedule:


Planning & Design: Spring/Summer 2019

Construction: Summer 2019

Habitat Restoration: Fall 2019 or Spring 2020



Existing Access will remain



Sand pit and retaining wall being removed



Slide and sand pit being removed

## 12<sup>th</sup> Ave W and W Howe St Park - Restoration

**Environmentally Critical Areas (ECA)**

Steep Slope (40% average)-ECA1



Potential Slide Area-ECA2



Riparian Corridor-ECA3



Wetland-ECA4



Liquefaction Prone Area-ECA5



Flood Prone Area-ECA6 and other sources



Flood-prone - 1996 FIRM



Flood-prone - other sources



Overlap areas

Landfill (Historical)-ECA7



Abandoned Landfill



1000' Methane Buffer

Known Slide Events-ECA8



Known Slide Areas-ECA8



WildlifeHabitat-ECA9



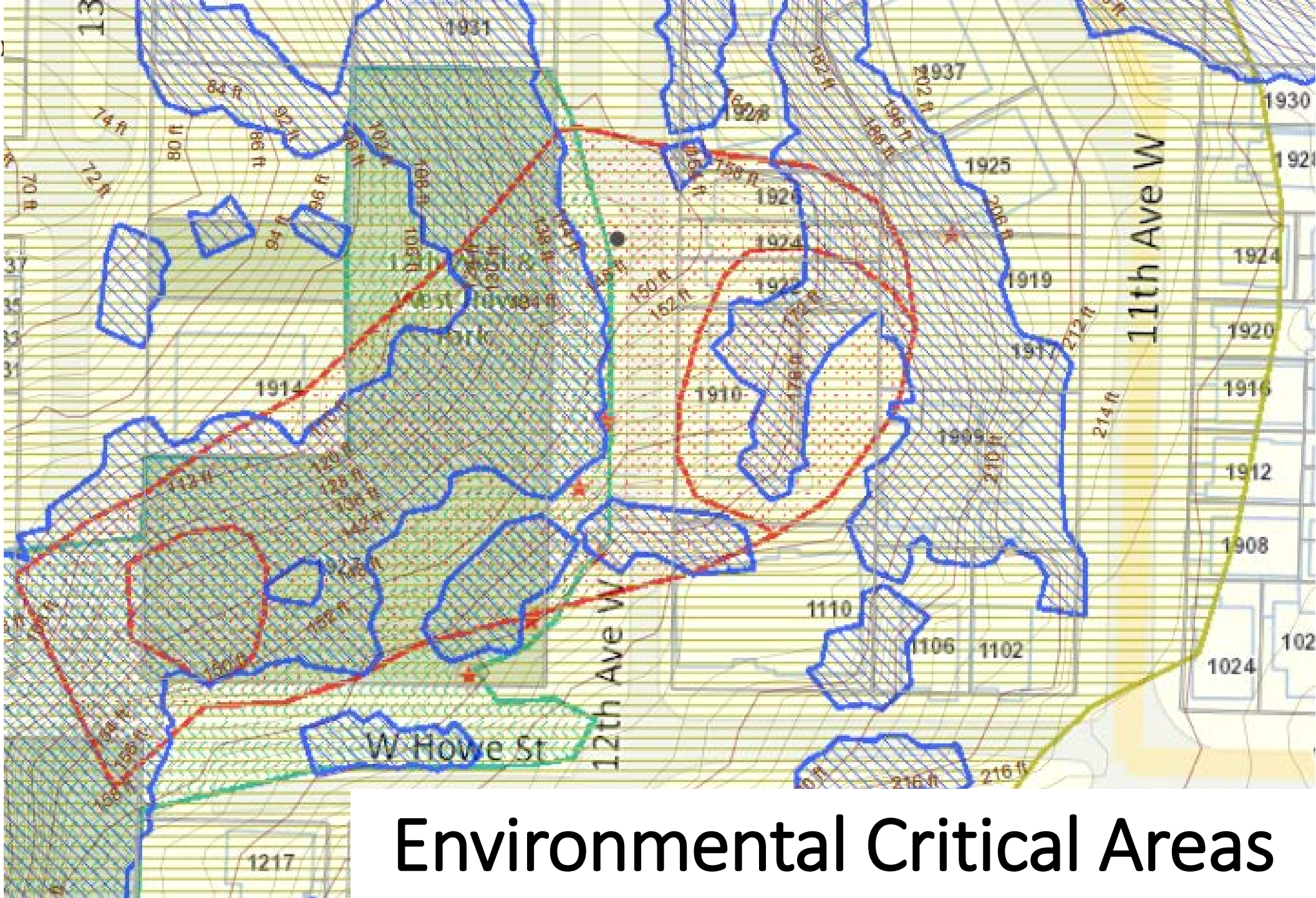
Peat Settlement Prone Areas-ECA11



Category 1



Category 2



# Environmental Critical Areas

# Play Areas

David Rogers Play Area

Coe Play Park

Soundview Terrace

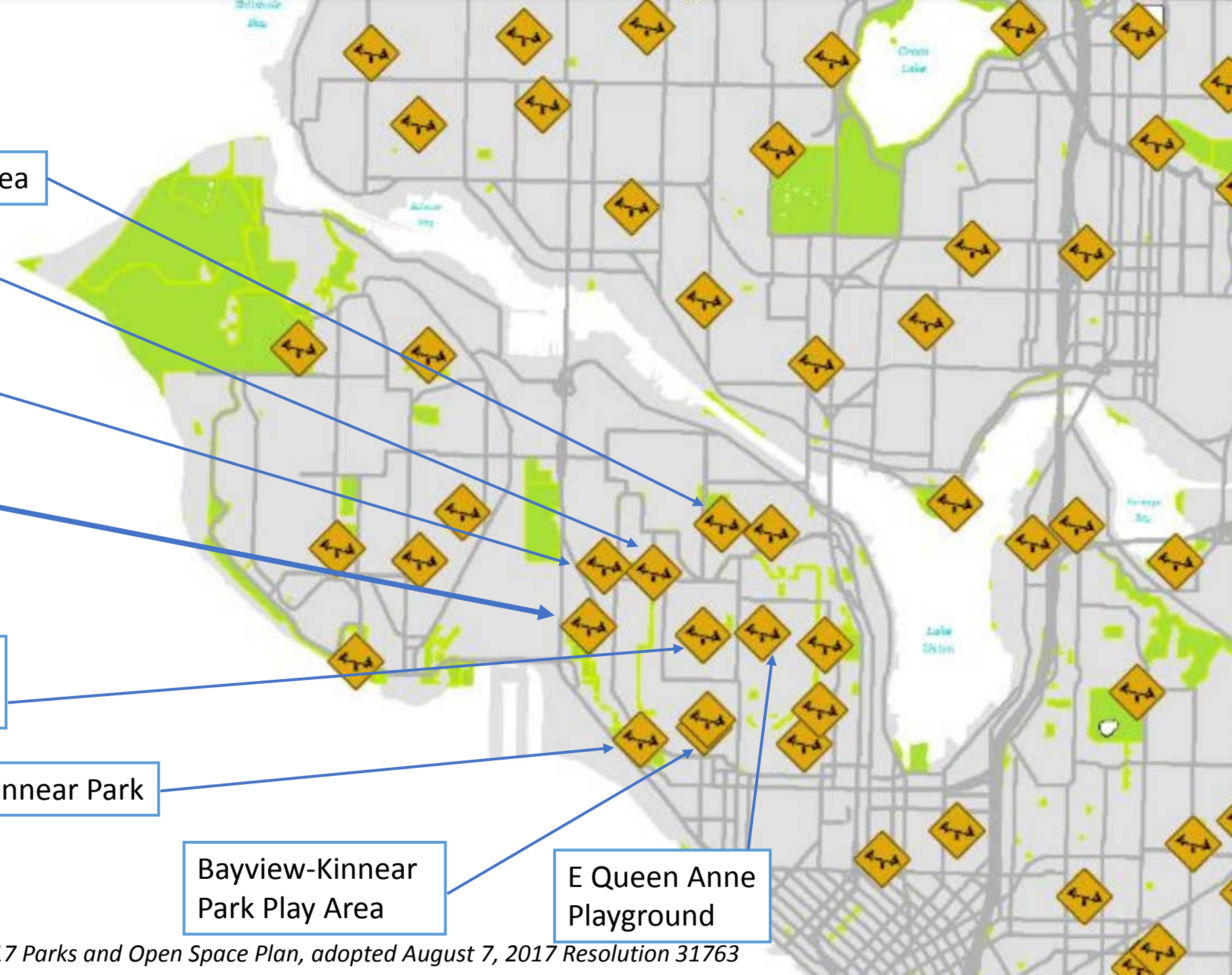
Site

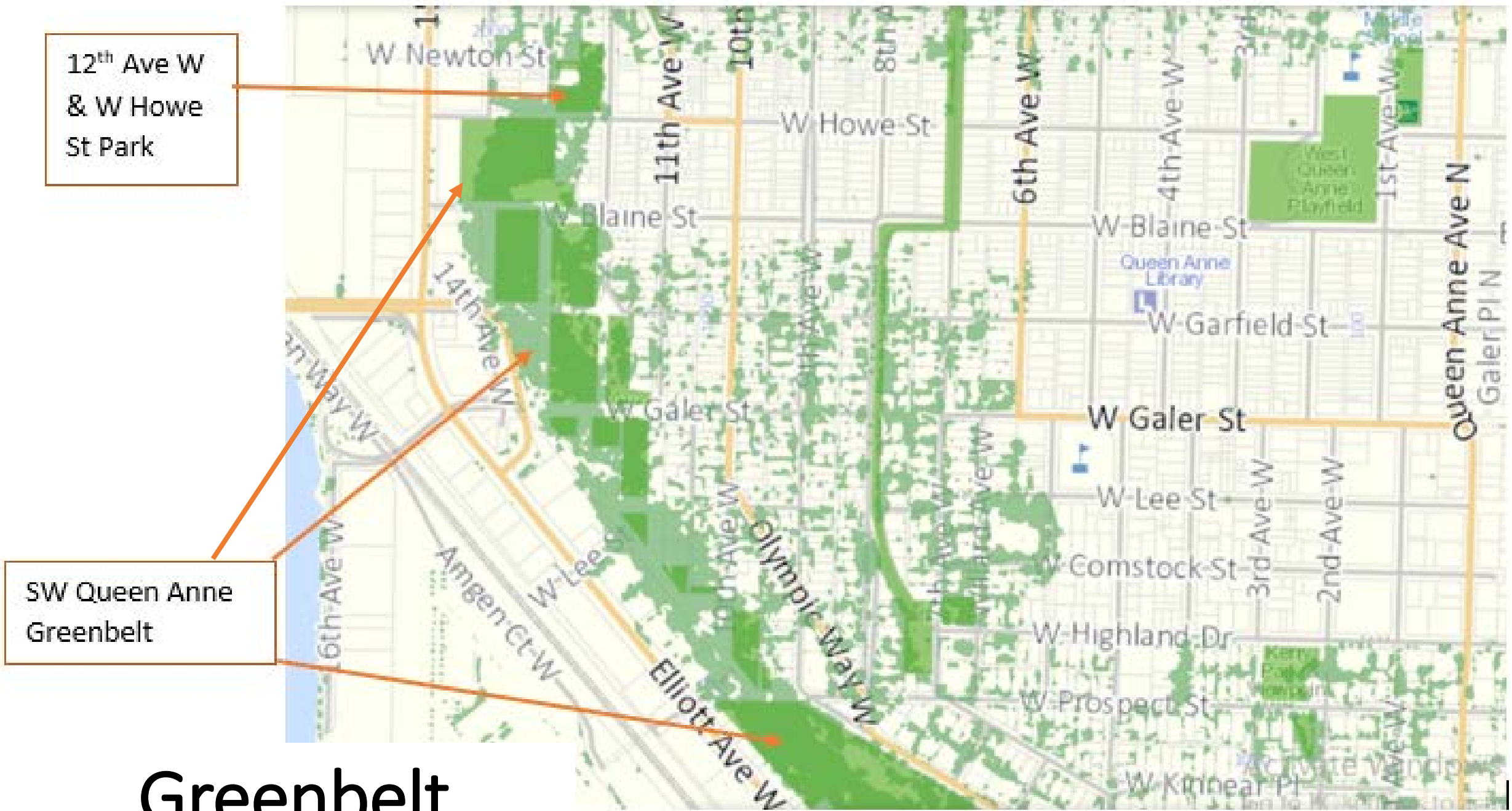
W Queen Anne Playfield Play Area

Kinnear Park

Bayview-Kinnear Park Play Area

E Queen Anne Playground





12<sup>th</sup> Ave W  
& W Howe  
St Park

SW Queen Anne  
Greenbelt

# Greenbelt

*West Queen Anne Tree Canopy*

# Green Seattle Partnership

## SW Queen Anne Greenbelt



### GSP Sites by Phase

- Phase 0 - Not in restoration
- Phase 1 - Invasive removal
- Phase 2 - Planting
- Phase 3 - Establishment
- Phase 4 - Long-term Stewardship and Maintenance





*Green Seattle Partnership (GSP) Restoration Map - SW Queen Anne Restoration Zone (in red line), park boundary in green dot.*