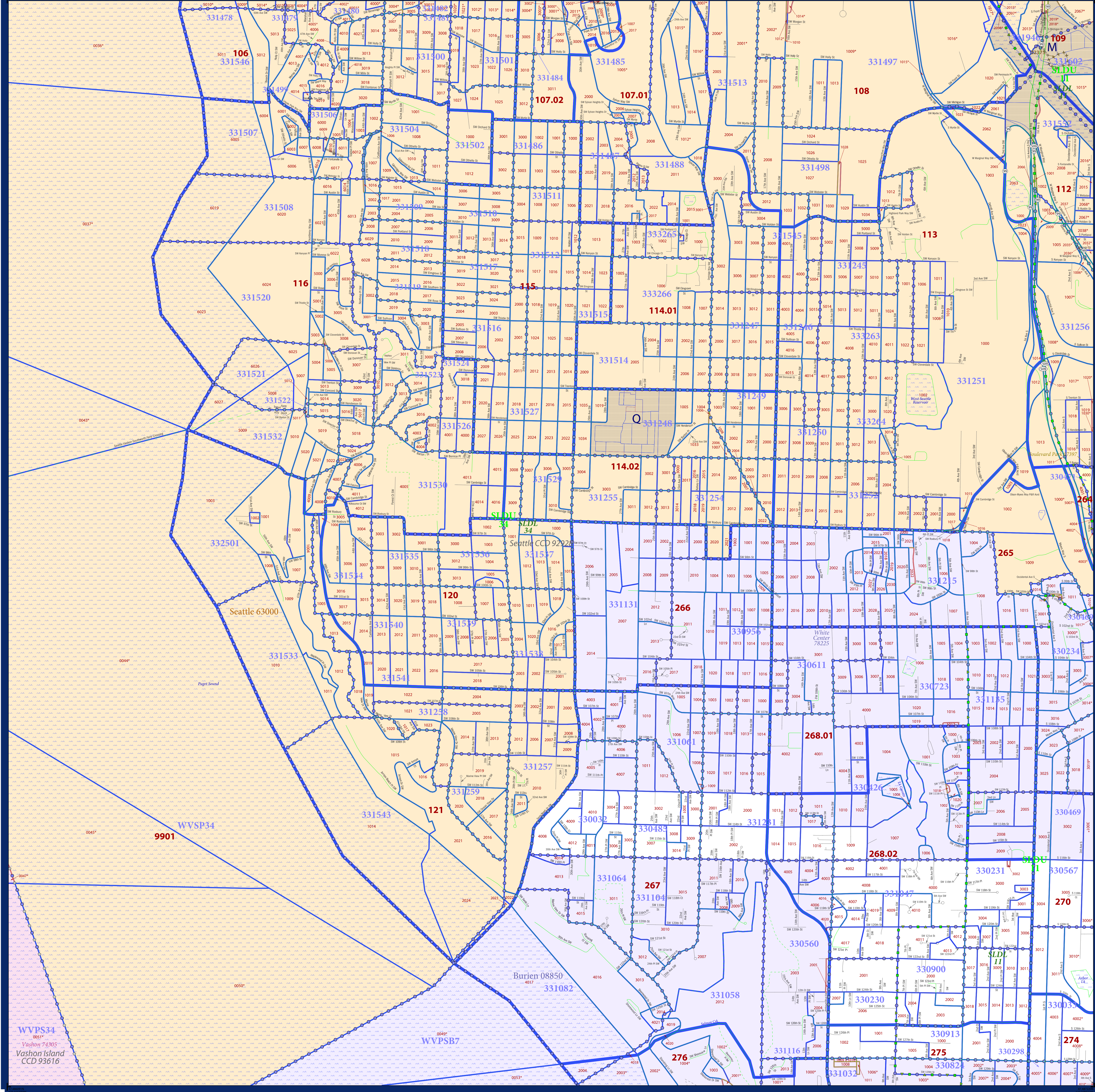


# P.L. 94-171 COUNTY BLOCK MAP (2010 CENSUS): King County, WA



LEGEND	
SYMBOL	DESCRIPTION
*****	Federal American Indian Reservation
++++++	Off-Reservation Trust Land, Hawaiian Home Land
●●●●●●	Oklahoma Tribal Statistical Area, Alaska Native Village Statistical Area, Tribal Designated Statistical Area
●●●●●●	American Indian Tribal Subdivision
//////	State American Indian Reservation
◆◆◆◆◆	State Designated Tribal Statistical Area
▼▼▼▼▼	Alaska Native Regional Corporation
□□□□□	State (or statistically equivalent entity)
□□□□□	County (or statistically equivalent entity)
○	Minor Civil Division (MCD) <sup>1</sup>
○	Census County Division (CCD), Consolidated City
○	Incorporated Place <sup>1,2</sup>
○	Census Designated Place (CDP) <sup>2</sup>
○	Voting District (VTD)
○	State Legislative District - Upper (Senate)
○	State Legislative District - Lower (House)
○	Census Tract
○	Census Block <sup>3</sup>

DESCRIPTION	SYMBOL	DESCRIPTION	SYMBOL
Interstate	—	Geographic Offset or Corridor	—
U.S. Highway	—	Water Body	—
State Highway	—	Swamp, Marsh, or Other Road	—
Other Road	—	Glacier	—
Cal-de-sac	—	Military	—
Circle	—	National or State Park, Forest, or Recreation Area	—
4WD Trail, Steamer, Alley, Walkway, or Ferry	—	Airport	—
Railroad	—	Selected Mountain Peaks	—
Pipeline or Power Line	—	Inset Area	—
Ridge or Fence	—	Nonvisible Boundary or Feature Not Elsewhere Classified	—
Property Line	—		
Perennial Stream	—		
Intermittent Stream	—		

Where state, county, and/or MCD/CCD boundaries coincide, the map shows the boundary symbol for only the highest-ranking of these boundaries. Where American Indian reservation and American Indian tribal subdivision boundaries coincide, the map shows only the American Indian reservation boundaries. Where Oklahoma tribal statistical area boundaries and American Indian tribal subdivision boundaries coincide, the map shows only the Oklahoma tribal statistical area boundaries.

1. A \* following an MCD name denotes a false MCD. A \* following a place name indicates that a false MCD exists with the same name and FIPS code as the place; the false MCD label is not shown.

2. Place label color correlates to the place fill color.

3. A \* following a block number indicates that the block number is repeated elsewhere in the block.

**OFF-RESERVATION TRUST LAND NAMES**  
 12375 Muckleshoot

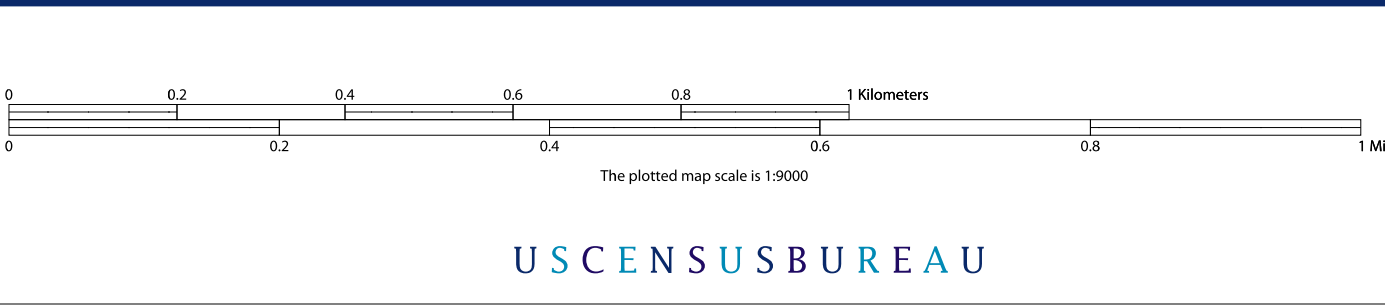
WVPS34  
 0051\*  
 Vashon Island  
 CCD 93616

All legal boundaries and names are as of January 1, 2010. The boundaries shown on this map are for Census Bureau statistical data collection and tabulation purposes only; their depiction and designation for statistical purposes does not constitute a determination of jurisdictional authority or rights of ownership or entitlement.

Geographic: Vintage: 2010 Census (reference date: January 1, 2010)  
 Data Source: U.S. Census Bureau's MA7/TIGER database (TAB100513)  
 Map Created by Geography Division: January 11, 2011

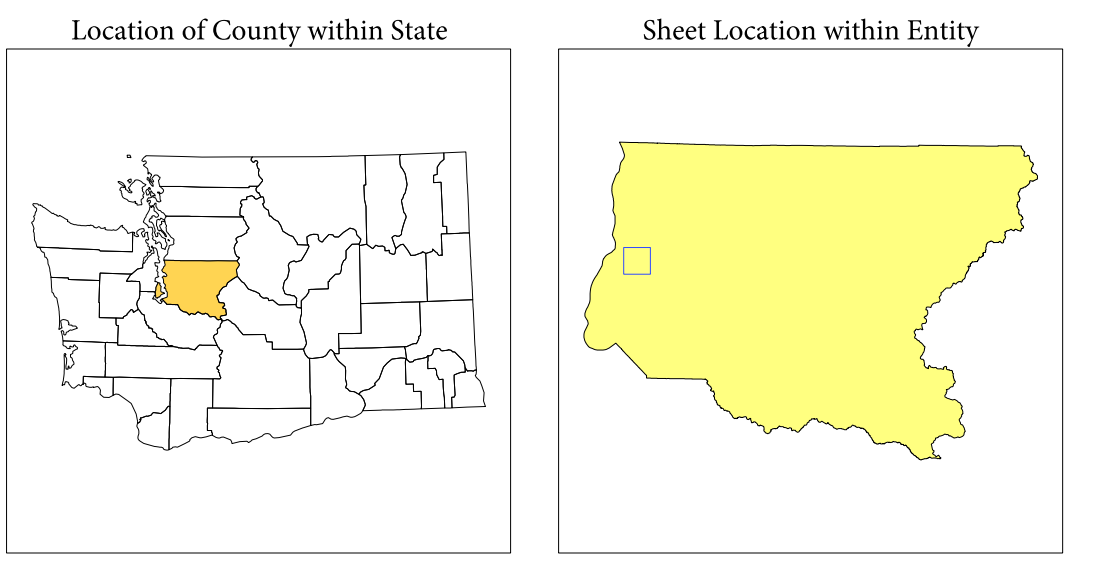
U.S. DEPARTMENT OF COMMERCE Economics and Statistics Administration U.S. Census Bureau

Projection: Albers Equal Area Conic  
 Datum: NAD83  
 Spheroid: GRS 80  
 1st Standard Parallel: 46.07 12  
 2nd Standard Parallel: 48.25 34  
 Central Meridian: -120.52 52  
 Latitude of Projection's Origin: 45.32 37  
 False Easting: 0  
 False Northing: 0



Key to Sheets		
50	51	52
66	67	68
82	83	84

PARENT SHEET 67  
 Total Sheets: 199  
 Index Sheets: 1  
 Parent Sheets: 160  
 Inset Sheets: 38



NAME: King County (033)  
 ENTITY TYPE: County or statistically equivalent entity  
 ST: Washington (53)

2010 PL BLOCK MAP (PARENT)  
 2011030907