

CENSUS TRACT OUTLINE MAP (CENSUS 2000)

47 858275N
122 272044W

47 858275N
121 959606W

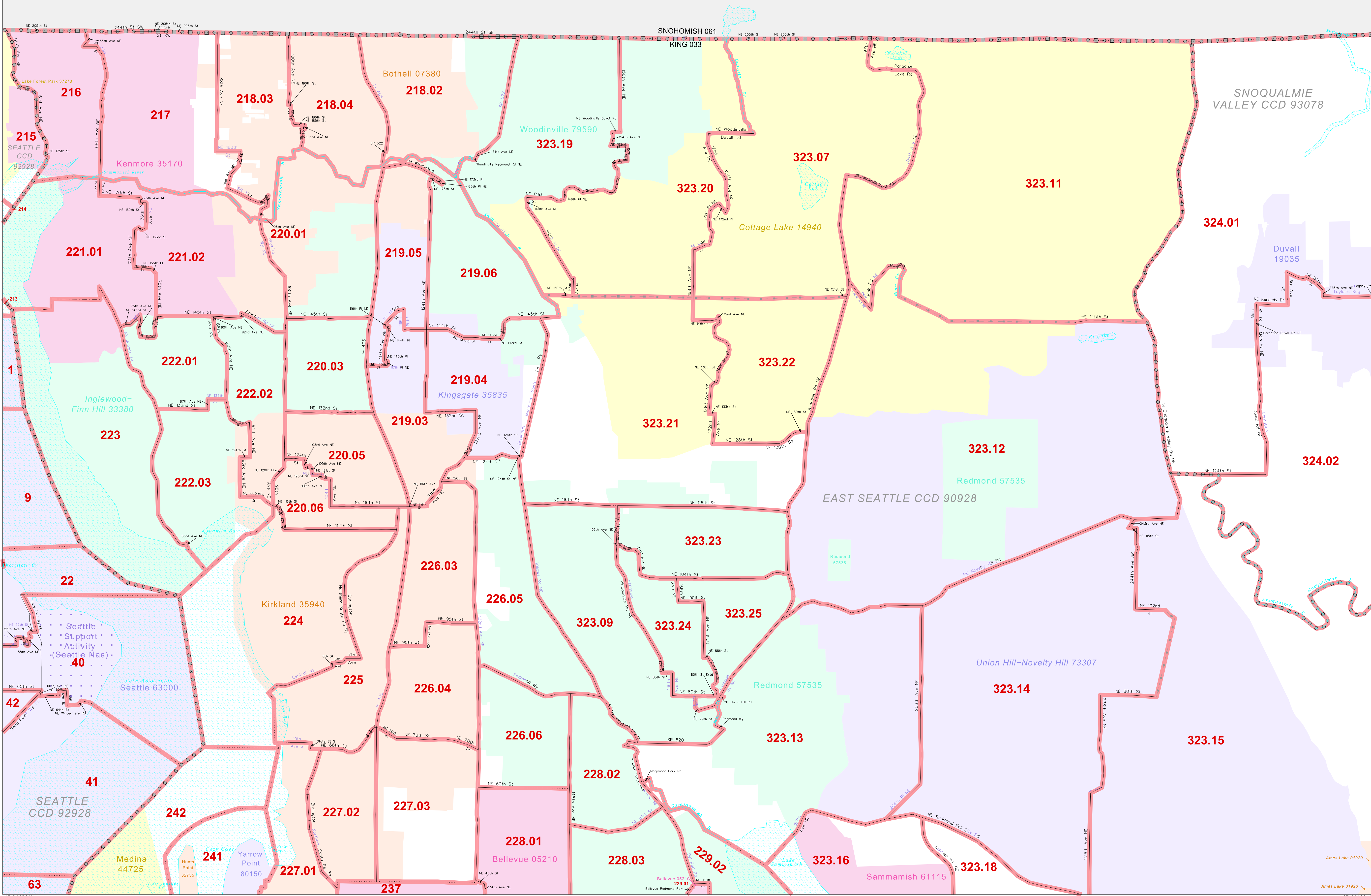
ABBREVIATED LEGEND

SYMBOL	NAME STYLE
*****	INTERNATIONAL
*****	AIR (FEDERAL)
*****	Trust Land
*****	OTSA / TDSA
*****	TRIBAL SUBDIVISION
*****	AIR (State)
*****	SDA/SA
*****	STATE
*****	COUNTY
*****	CENSUS COUNTY DIV.
*****	Consolidated City
*****	Incorporated Place
*****	Census Designated Place
*****	Census Tract

Abbreviation Reference: AIR = American Indian Reservation; Trust Land = OTF-Reservation Trust Land; OTSA = Oklahoma Tribal Statistical Area; TDSA = Tribal Designated Statistical Area; Tribal Subdivision = American Indian Tribal Subdivision; SDA/SA = State Designated American Indian Statistical Area

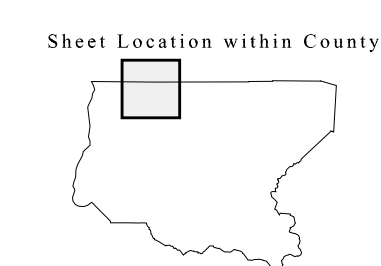
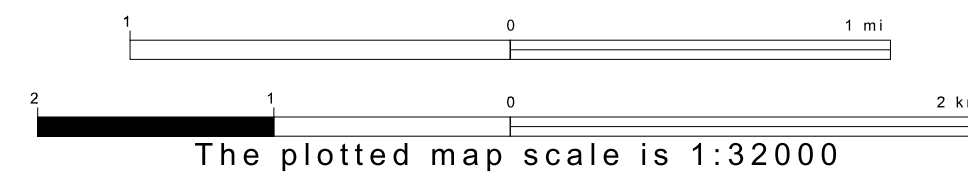
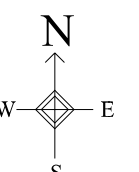
FEATURES	FEATURES
All Roads	Stream/Shareline
Spur Road	Intermittent Stream
Play/Paver Line	River/Lake
Physical Feature	Glacier
Navigable Boundary	
Military	

OFF-RESERVATION TRUST LAND NAMES
T2375 Muckleshoot



47 844264N
122 272044W

47 844264N
121 959606W



Key to Adjacent Sheets

1	2	3
6	7	8

ST: Washington (53)
COU: King (033)
SHEET 2 OF 19 PARENT SHEETS

