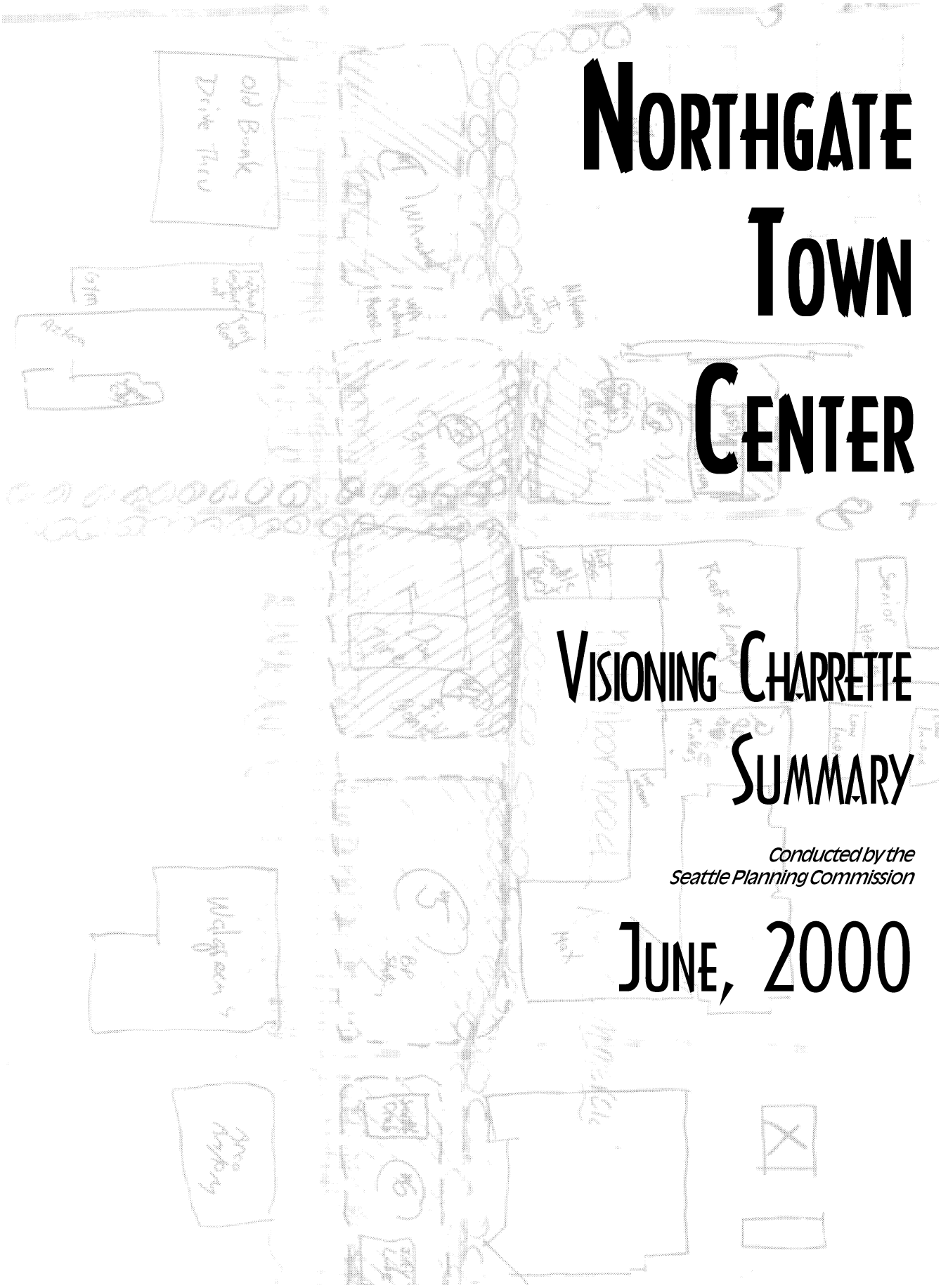

Northgate Town Center

Visioning Charrette Summary

Conducted by the Seattle Planning Commission

June, 2000

TABLE OF CONTENTS

Introduction & Planning Commission Observations 5

Setting the Context 7
The Northgate Town Center Charrette 8
An Ongoing Effort 9
Planning Commission Observations 10
End Notes 12

Summary of Team Town Center Concepts 13

Key Elements Identified by the Teams 15
Sites 4 & C South Parking Lot and SW corner of 5th & 103rd 16
Sites 5 and 6 (Bon Tire site and Commercial Site) 18
Fifth Ave. NE and Northgate Way NE 20
Open Concept: Northgate Way 22
North Seattle Community College 24

Resources 27

What are the Elements of a Town Center? 29
Summary of Current Efforts 32
Northgate Area Comprehensive Plan Policies 34
Participant List 37

Introduction & Planning Commission Observations

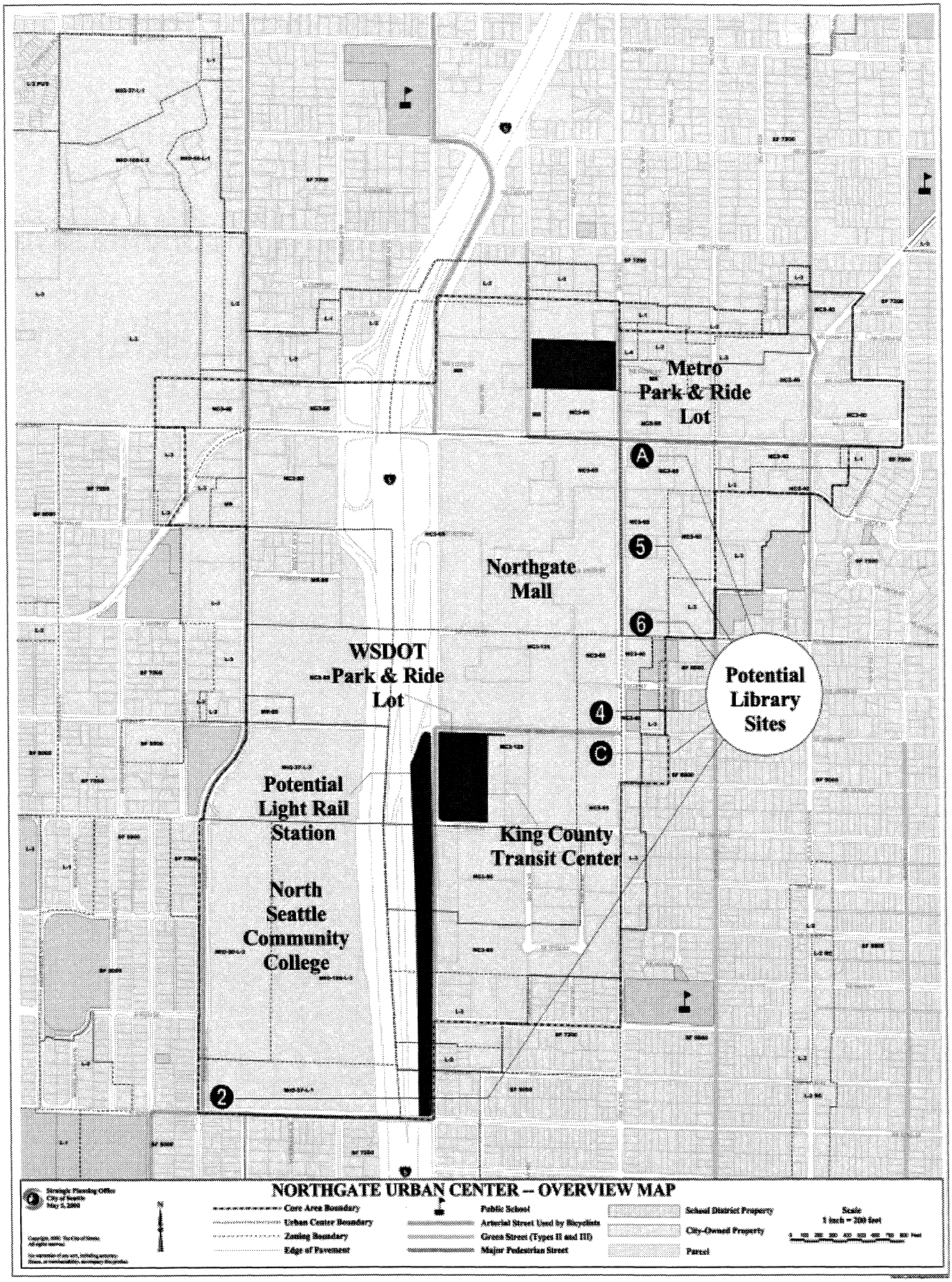
Metro
Park & Ride
Lot
A
5
Northgate
Mall
6
WSDOT
Park & Ride
Lot
Potential
Library
Sites
4
C
Potential
Light Rail
Station
King County
Transit Center
North
Seattle
Community
College
2
NORTHGATE URBAN CENTER -- OVERVIEW MAP
Core Area Boundary
Urban Center Boundary
Zoning Boundary
Edge of Pavement
Public School
Arterial Street Used by Bicyclists
Green Street (Types II and III)
Major Pedestrian Street
School District Property
City-Owned Property
Parcel
Scale
1 inch = 200 feet

SETTING THE CONTEXT

Northgate is a complex area that serves both regional and community needs. Its regional functions are evident: a major shopping mall with large expanses of parking lots, `spill-over´ commercial retail along adjoining streets and a major freeway interchange. The Northgate area also serves as a regional transit hub, with three park-and-ride facilities and the nearby Northgate Transit Center - principally designed to provide bus commuters convenient access to jobs in downtown Seattle.

It is difficult to identify the Northgate community even though it has a significant number of residents and businesses. While there are stores throughout the area that provide local goods and services, many are tucked away from the area´s major streets and overshadowed by the area´s dominant regional commercial core. In the words of Gertrude Stein as she once described Oakland, California, "there is no there there."

Efforts to blend the area´s regional and community functions, through pedestrian-friendly streetscapes along busy 5th Avenue and Northgate Way, were important drivers behind the 1993 Northgate Area Comprehensive Plan. Under King County´s growth management plans, Northgate is designated as an Urban Center.[1] The county´s policies concerning Urban Centers encourage the growth of Urban Centers as "a unique, vibrant community that is an attractive place to live and work" and "that responds to local needs and markets for jobs and housing.[2]"

Northgate´s physical form will change significantly if its employment and housing targets are achieved. How this development occurs is critical to achieving the Northgate Plan´s goals of creating a dense, pedestrian friendly community. The recent General Development Plan for expanding Northgate Mall onto its south parking lot and plans to extend light rail transit to Northgate further emphasize the need to develop public and private development projects that are sensitive to community and aesthetic concerns. The City, the community and developers must work collaboratively and attend to the details of development and public improvements to achieve this goal.

The City´s commitment to build a new branch library and a new community center in the Northgate community recognizes that Northgate deserves its own City facilities and services. The siting of these new facilities provides a timely opportunity to establish an `anchor´ — a town center — for the surrounding neighborhood and to begin to create an identity for Northgate as a genuine community.

The Northgate Town Center Charrette was an opportunity to consider how community facilities, such as a library and a community center, can contribute to the vision of Northgate as an urban center community within the context of Northgate´s present and future regional functions.

THE NORTHGATE TOWN CENTER CHARRETTE

In late 1999, the City's Department of Neighborhoods (DON) and Strategic Planning Office (SPO) asked the Planning Commission to help focus the community's input on siting two new public facilities in the Northgate area: a branch library and a community center. The Commission offered to organize a one-day charrette[3] to help the community explore concepts for a town center that encompass the planned library and community center, and connections to the proposed light rail station.

On May 6, 2000, fifty-seven people participated in the one day charrette held in the Northgate community, forty-one of whom were area residents and business people. Planning Commissioners acted as facilitators; several additional design professionals contributed their skills; while City staff served as resources to each team. Councilmember Richard Conlin, City Librarian Deborah Jacobs, Parks Superintendent Ken Bounds and Library Board members Greg Maffei and Betty Jane Narver lead the morning session with welcoming remarks. They stated their keen interest in hearing feedback from the community in order to help guide their respective siting decisions.

Four of the Charrette's five teams focused on the library's siting options. The fifth group was given a `wildcard' and had the liberty to develop ideas and nominate any site in the area. Each team was charged with giving careful and detailed thought to each library site under review. The advantages and disadvantages of each site, particularly regarding its potential to form the nucleus of a town center for the Northgate area, was analyzed by each team. The opportunity for co-locating facilities (a library and a community center) on each site was also given careful thought.

The five teams developed strong concepts that featured an identifiable town center, or that featured connections among businesses, a future library, a future community center and public spaces. Two teams concluded that their proposed site was not an appropriate location for the library or the community center. These two teams developed concepts that strengthened connections between key activities within the Northgate area and one team suggested a community focal point.

AN ONGOING EFFORT

The Town Center Charrette represents the most recent step in the effort to make Northgate a more livable urban center. Both the City of Seattle and all members of the community must work vigorously to pursue the ideas and concepts that emerged from charrette participants.

The Planning Commission was pleased to have the opportunity to sponsor the charrette and it applauds the energy and enthusiasm of the community members who participated.

The Commission encourages the community, the City and other agencies to commit to working collaboratively to strengthen the identity and viability of the Northgate Urban Center as a good place to live, work, shop and play. While the current development patterns and transportation issues present challenges, this charrette demonstrated that there are opportunities to create a stronger local identity through the library and community center commitments, the future light rail station, and the creation of open space. The Commission looks forward to continuing its participation in planning for this area which holds so much potential and shares it's observations in the following pages.

PLANNING COMMISSION OBSERVATIONS

General Recommendations

Seize the Opportunity

The City has an opportunity over the next few years to help shape future development in the Northgate community to meet the vision of the Northgate Area Comprehensive Plan. The City should promote more intensive mixed-use development and a strong pedestrian environment on all major streets in the core area. The City should also promote opportunities to develop a sense of local identity through Station Area Planning, implementation of Plan Evaluation recommendations and development of funded capital projects.

Open Space

Creation and preservation of open space is paramount to the quality of the Northgate area as a developing urban center. The City should work with the community on an open space strategy, helping identify and pursue opportunities for open space. These should include dedicated open spaces such as parks, urban spaces such as plazas, and landscaping along streets and paths.

Design Review

A high priority for the City and the community should be development of Northgate-specific design review guidelines. Many good ideas emerged in the charrette, and participants uniformly expressed the need to strengthen the design review process so that it more precisely supports the community's and the City's vision for the Northgate area.

Reflect Diversity

Northgate is home to an increasingly diverse set of stakeholders. In addition to residents of surrounding neighborhoods, stakeholders include seniors, residents of multifamily housing developments (renters and condo owners), small business operators and employees. Planning in the area should involve and reflect the needs and perspectives of each of these groups.

PLANNING COMMISSION OBSERVATIONS

Community Facility Siting Recommendations

Library Siting

The Commission urges the library to select a site that allows for mixed use development and future expansion of the library itself. This branch is one of a few libraries located in an urban center and its design and presence should reflect that. This argues for higher density development that could be co-developed with commercial or residential partners rather than a one story structure.

Co-Location

The Planning Commission urges the Library and the Parks Department to make a commitment to pursue co-location on adjacent sites or within a block of one another. This proximity is important to creating the critical mass needed to form a town center. It also provides the opportunity to provide open space and meet parking needs more creatively and efficiently.

Design

Site and building design are critical to ensuring that public facilities are a positive presence that helps create a heart to the community. Both the library and the community center should emphasize site and building design, provide connections between the two facilities and move towards creating gathering places for this emerging urban center.

Pedestrian Connections

The Light rail station, while serving a regional purpose, should contribute positively to an attractive, inviting pedestrian environment along key corridors that connect the station to community destinations. These include connections along 1st Ave. NE, NE 100th, NE 103rd to 5th Ave. NE; to the library and community center and to dense housing developments north of Northgate Way.

END NOTES

1 "Urban center" means a compact identifiable district where urban residents may obtain a variety of products and services. An urban center must contain (a) Several existing or previous, or both, business establishments that may include but are not limited to shops, offices, banks, restaurants, governmental agencies; (b) Adequate public facilities including streets, sidewalks, lighting, transit, domestic water, and sanitary sewer systems; and (c) A mixture of uses and activities that may include housing, recreation, and cultural activities in association with either commercial or office, or both, use. RCW 84.14.010.

2 The county's policies also set forth criteria for urban centers: "each center shall have planned land uses to accommodate (a) A minimum of 15, 000 jobs within one-half mile of a transit center; (b) At a minimum, an average of 50 employees per gross acre; and (c) At a minimum, an average of 15 households per gross acre. LU-40 Countywide Planning Policies.

3 A charrette is a structured working session with assigned teams focused on developing planning/design concepts for a specific area. Teams are composed of a balanced mix of planning and design professionals, community residents, business people and others representing key interests in the community. Facilitators guide the teams throughout the day to complete the assigned tasks; results are shared with the broader community at the conclusion of the charrette.

Summary of Team Town Center Concepts

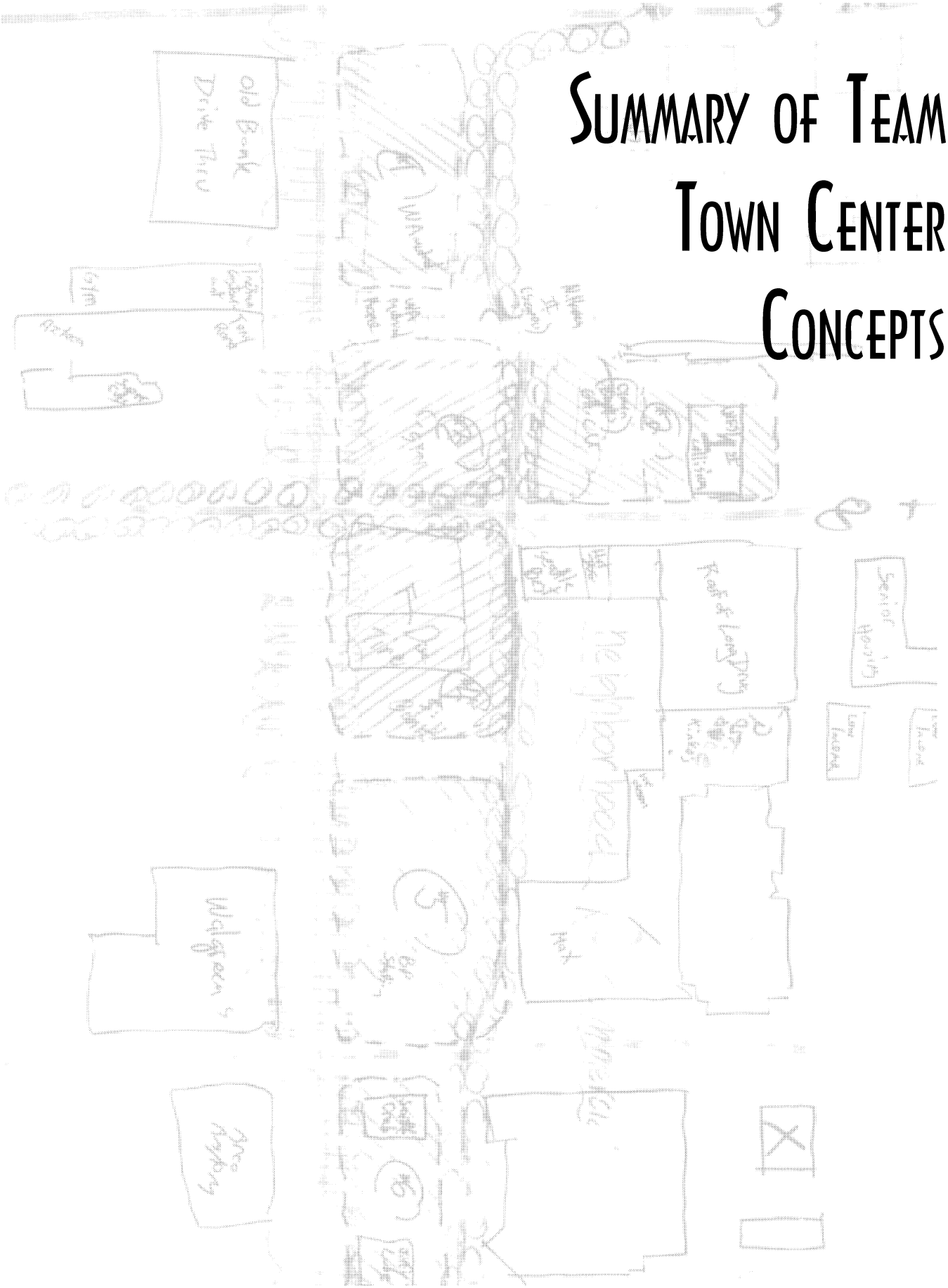

KEY ELEMENTS IDENTIFIED BY THE TEAMS

Each of the five charrette teams identified the following features as important to the future success of the Northgate area.

Co-Location

All five teams supported co-location of the library and community center as important to creating a town center. Four of the teams proposed a campus style location; the fifth team proposed strong pedestrian links between the facilities, placing them two to three blocks apart.

Town Center

While teams supported the notion of a town center, they developed varied concepts. These ranged from a purely civic campus (public facilities and open space), to a retail core with public facilities and services. Significant interest and excitement were generated around the idea of developing an identifiable center for the Northgate community. The library and community center were seen as important elements in creating that identity.

Connections/Pedestrian Environment

All five teams placed a strong emphasis on using the library and community center developments to improve the pedestrian environment, particularly along 5th Ave. NE. Pedestrian connections were also suggested:

- Along 8th Ave. NE;
- Through or along the edge of the proposed redevelopment of the south parking lot to the transit center, creating an east-west pedestrian link; and
- From North Seattle Community College to the transit center east of I-5, via a pedestrian bridge or tunnel.

Improved connections throughout the community were discussed by all teams. Notable suggestions include:

- Reestablishing 4th Ave. NE into the street grid in the south parking lot option;
- Reestablishing NE 112th between 5th NE and Roosevelt Way NE.; and
- Creating stronger connecting paths, streams and other amenities through, to and from, the community facilities.

The Library's function

Most of the teams thought the library should be located to serve local users first, then regional users. Various locations affect this focus, as noted in the team summaries.

SITES 4 & C SOUTH PARKING LOT AND SW CORNER OF 5TH & 103RD

Summary of Team Town Center Concepts



Library Siting

Recommend siting on NE corner of South Parking lot, at 5th and 103rd

Community Center Siting

Recommend siting on SE corner of South Parking lot, at 5th and 103rd

Co-Location

Recommend co-location adjacent to one another in separate buildings with open space between

Town Center Concept

- Create a civic campus on eastern side of the South Parking Lot, locating the library and community center at north and south ends, with open space between
- Include high density housing (up to 125′) west of the campus, creating a buffer from the planned cinema and commercial/hotel complex
- Confine this development to the area designated on the Northgate Mall′s General Development Plan (GDP) for housing
- Open 4th Avenue on the site as a pedestrian-only corridor between the library/community center and housing. This could be a meandering corridor.
- Town Center elements – covered open space, pedestrian corridor, totem pole or other landmark feature SE corner (community center entrance)
- Parking for library on lot west of building; for community center underneath the building
- Create a `creek′ (may or may not be actual day-lighted creek; could be a water feature) through the civic center campus, ending in a basin at the NE corner of 5th and 103rd

Other Ideas

- E-W pathway/access into Simon′s "town plaza" to enhance access to transit center through the site
- Use REI store as a model for developing on a sloped site with water feature and entrance at a different grade than parking

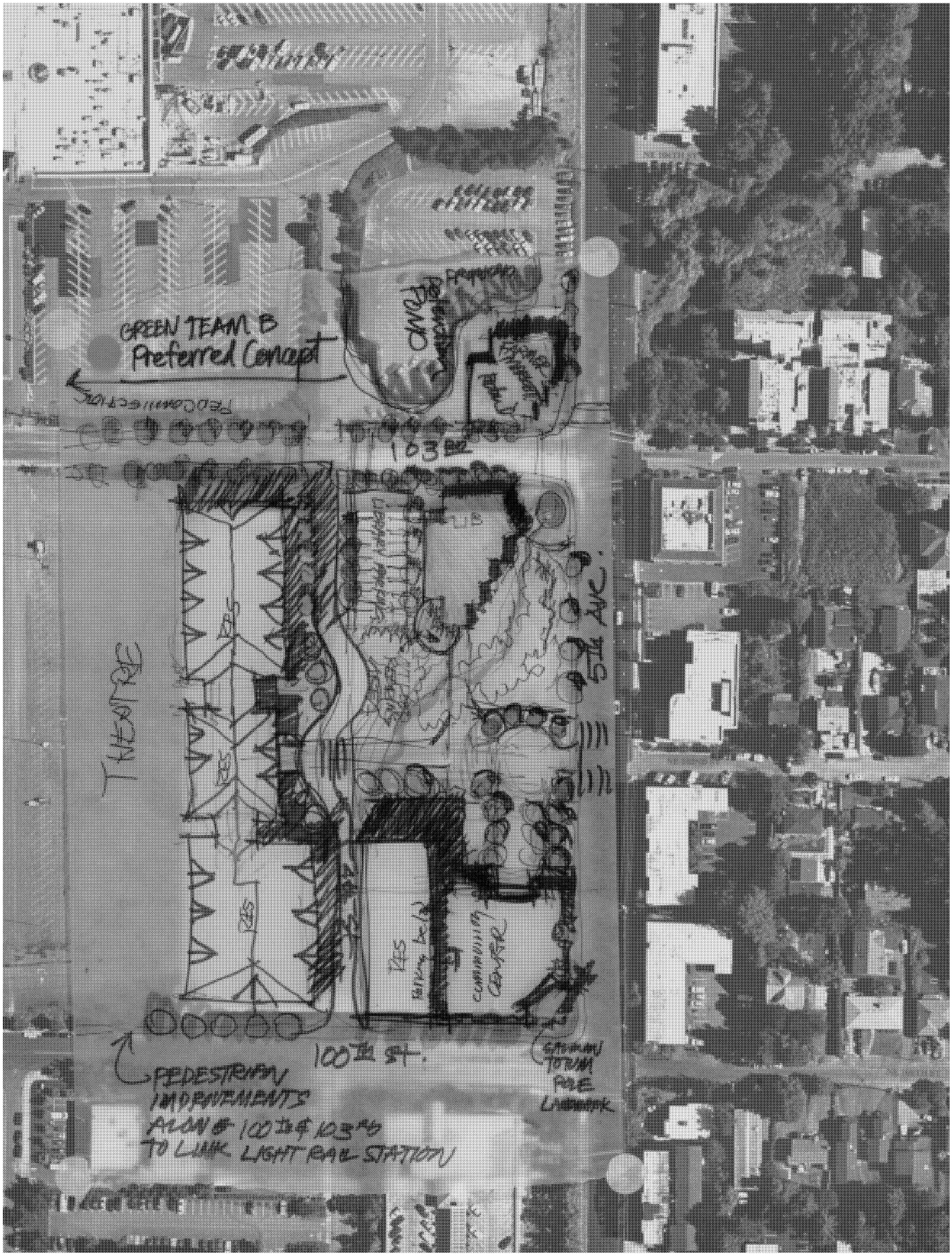
GREEN TEAM B
Preferred Concept
103 Bd
THEATRE
RES
RES
RES
100th St.
PEDESTRIAN
IMPROVEMENTS
ALONG 100th & 103rd
TO LINK LIGHT RAIL STATION

SITES 5 AND 6 (BON TIRE SITE AND COMMERCIAL SITE)

Summary of Team Town Center Concepts

Library Siting

Recommend locating on existing Bon Tire site on south side of lot, overlooking Thornton Creek

Community Center Siting

Recommend locating on commercial site, on north side of lot, with underground parking accessed from the north

Co-Location

Recommend co-location on adjacent sites with a connecting covered walkway, a shared plaza and open space in-between

Town Center Concept

- Civic Campus Site Design
- Library on south side of Bon Tire site, overlooking Thornton Creek
- Cultural/social space connecting library and community center
- Locate 2 story Community center to the north, connect to library in `U´ shape, with plaza facing 5th NE
- Terraced open space to the south
- Roof garden on top of the library
- Structured parking underneath community center; auto access at 107th
- Recognize visual effect of the complex on the apartments to the east

Fifth Avenue NE Boulevard

- Establish 5th Ave. NE as a boulevard with wide sidewalks, 5´ planting strip to buffer pedestrians from the street
- Use attractive lighting and paving treatments, especially at key intersections
- Enhance crosswalks at 105th and Mall Entrance (Bon entrance)
- Connect to the planned detention pond trail near 105th
- Place covered bus stop in front of civic complex



-- "Sites 5 and 6" --
Potential Northgate Library Site

NE 105TH

- Make a pedestrian priority street; limited vehicular access; sidewalk improvements
- Terraced open space to the north
- Stairs to library site
- Encourage landscaping on west side of 5th NE or new uses that would "activate" that side of 5th NE
- 105th as pedestrian priority would provide connection to dense housing east of site

Relationship to Nearby Areas

- Extend boulevard/pedestrian improvements north of Northgate Way on 5th NE: connect to future park at NE 112th
- Consider opportunities to build pedestrian connections to and through area to the north

Fifth Ave. NE and Northgate Way NE

Summary of Team Town Center Concepts

Library Site

Recommend against the 5th and Northgate Way location; recommend siting on South Parking lot

Community center Site

Recommend siting on South Parking Lot

Co-location

Recommended adjacency on South Parking Lot.

Town Center Concept

- Civic Center with library, community center and park at Site C, South Parking lot
- Pedestrian improvements along Fifth Ave. NE between library/community center and Northgate Way NE
- Links to schools, park (at park & ride site) and post office/commercial/retail area on Northgate Way
- Thornton Creek pathway to Roosevelt Way NE (no further east in single family area)
- Mixed use development along east side of 5th Ave. NE, including housing
- Pedestrian overpass at Fifth and Northgate Way connecting all four corners
- Connection to North Seattle Community College (overpass/underpass)
- Develop SE corner of Fifth NE and NE Northgate Way with more community oriented activity and landscaped plaza with fountain at the corner to provide visual landmark (possible uses to explore include farmers market, artists studio/gallery space)

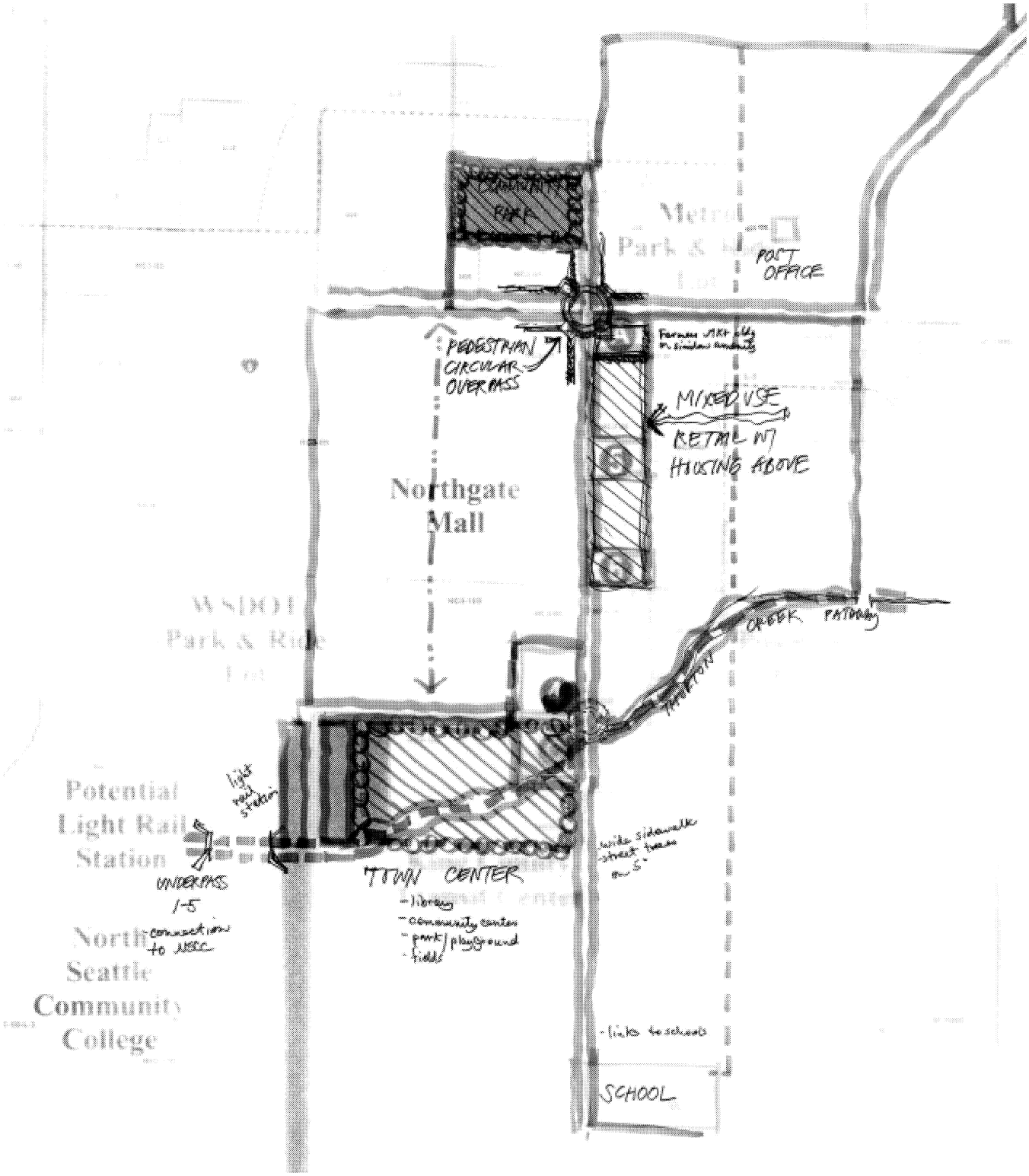

Metro Park & Ride Lot
POST OFFICE
PEDESTRIAN CIRCULAR OVERPASS
MIXED USE
RETAIL W/ HOUSING ABOVE
Northgate Mall
WSDOT Park & Ride Lot
CREEK PATHWAY
Potential Light Rail Station
light rail station
UNDERPASS
1-5
connection to NSCC
TOWN CENTER
- library
- community center
- park/playground
- fields
wide sidewalk
- street trees on 5"
North Seattle Community College
- links to schools
SCHOOL

OPEN CONCEPT: NORTHGATE WAY

Summary of Team Town Center Concepts

Library Site

Recommend one of several sites along Northgate Way: Roosevelt to 5th Ave. NE and along 5th Ave. NE to South Parking Lot Facilities would be oriented to the north.

Community center Site

Recommend locating on the proposed park (park & ride site)

Co-location

Recommend proximity of several blocks, with strong pedestrian connections

North Option Concept Design

- Recognize Northgate Way as Northgate's defining thoroughfare
- Locate community center at park & ride site along north side of Northgate Way
- Locate Library along the north side of Northgate Way NE, possibly at 8th NE, with ground-level retail facing Northgate Way, library entrances facing local retail uses on the north
- Connect sites with pedestrian trail north of Northgate Way, link senior housing with community center and library (Mews concept)
- If none of these siting options work, consider locating library at Site 5 or 6

- Take advantage of existing town center where collection of community oriented/serving businesses (post office, drug store, grocery store, Kinko's, B & R, coffee shops) could be connected to the library and community center
- Develop a pedestrian corridor along 8th Ave. NE connecting the town center with residential areas south of Northgate Way, and creating a ling to the transit center
- Use green landscape on pedestrian trails – east-west, north of Northgate Way and north-south along 8th NE to create continuous green space
- Library could be mixed use development, with senior housing above; retail at street level on Northgate Way

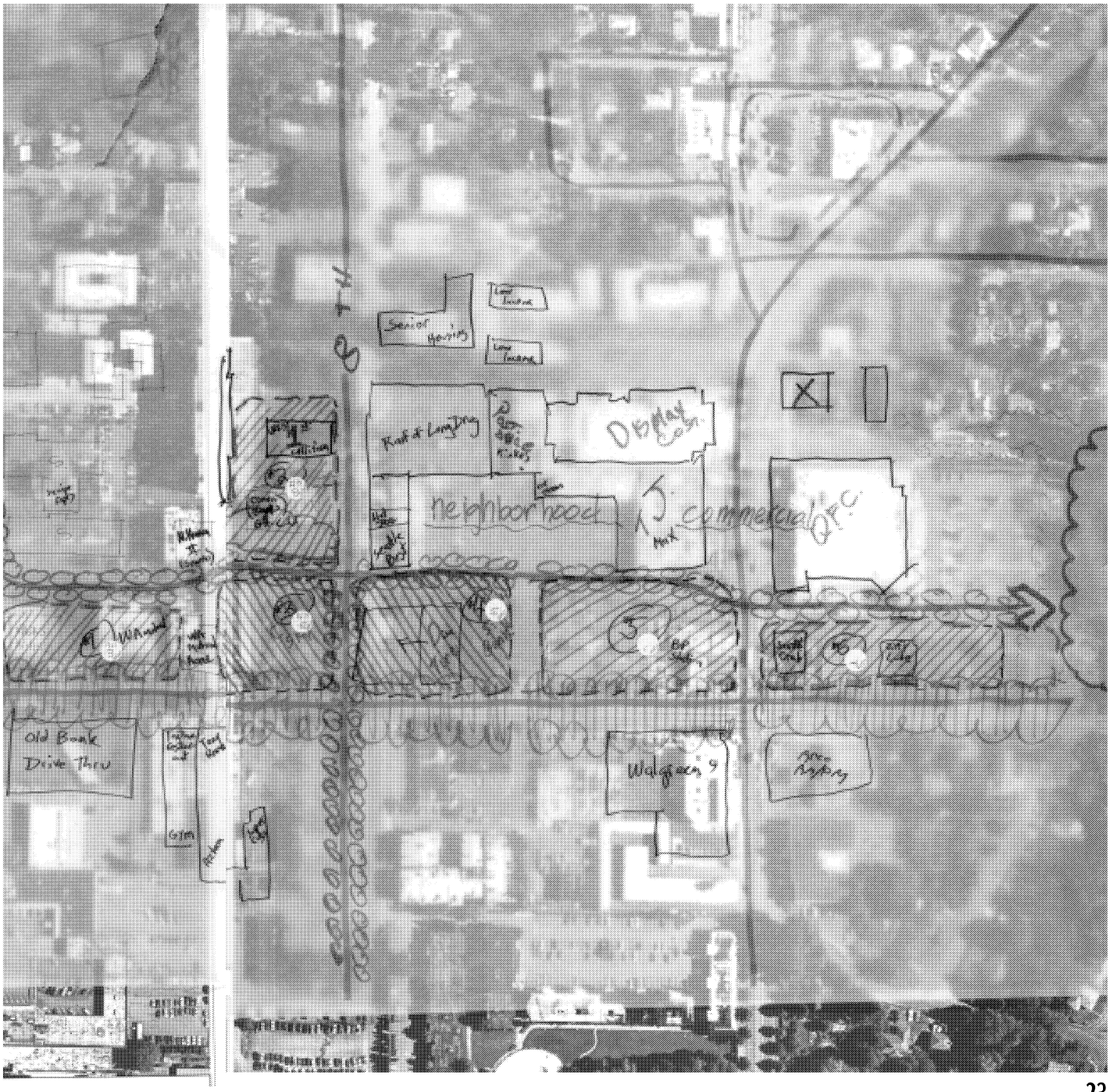

NORTH SEATTLE COMMUNITY COLLEGE

Summary of Team Town Center Concepts

Library Siting

Team recommends against siting the library at North Seattle Community College (NSCC) site

Community Center Siting

Recommend against siting at the NSCC site

Co-Location

Recommend locating near one another east of the freeway, but no specific sites identified



Town Center Concept

- Site library and community center on east side of I-5, and focus town center in this area
- Strengthen the connections to areas west of I-5 by a lid over the freeway, or by creating an underpass
- Proposed performing arts center at NSCC could be built near I-5, creating a destination and an anchor west of the freeway
- Urbanize west of I-5, concentrating dense development against the freeway
- Connect grid throughout the area, including extending road from southbound I-5 on-ramp south, along the North Seattle Community College and I-5 border
- Create new off-ramp from southbound I-5 to connect directly into transit station/parking

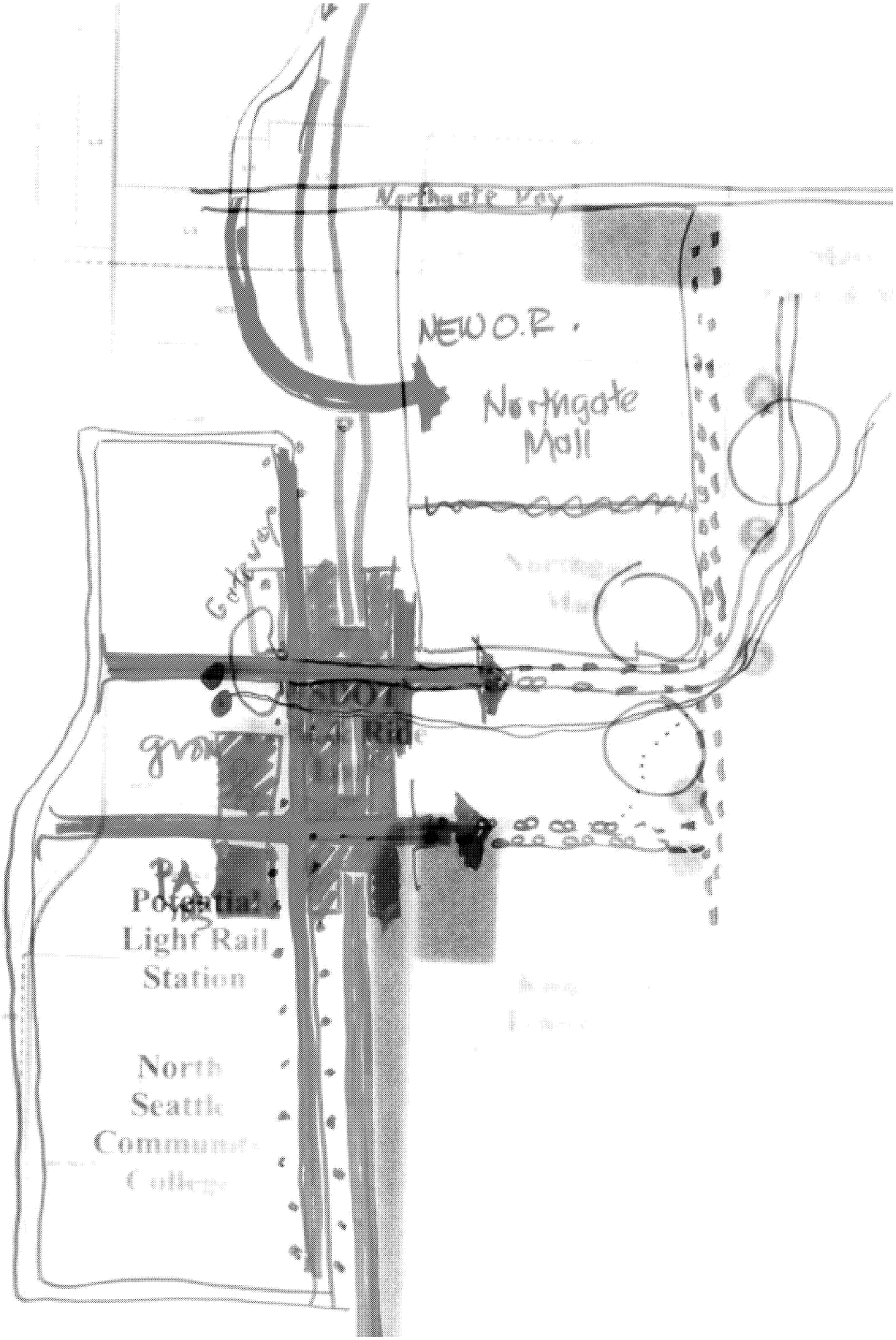
NEW O.P.
Northgate
Mall
Potential
Light Rail
Station
North
Seattle
Community
College

Resources

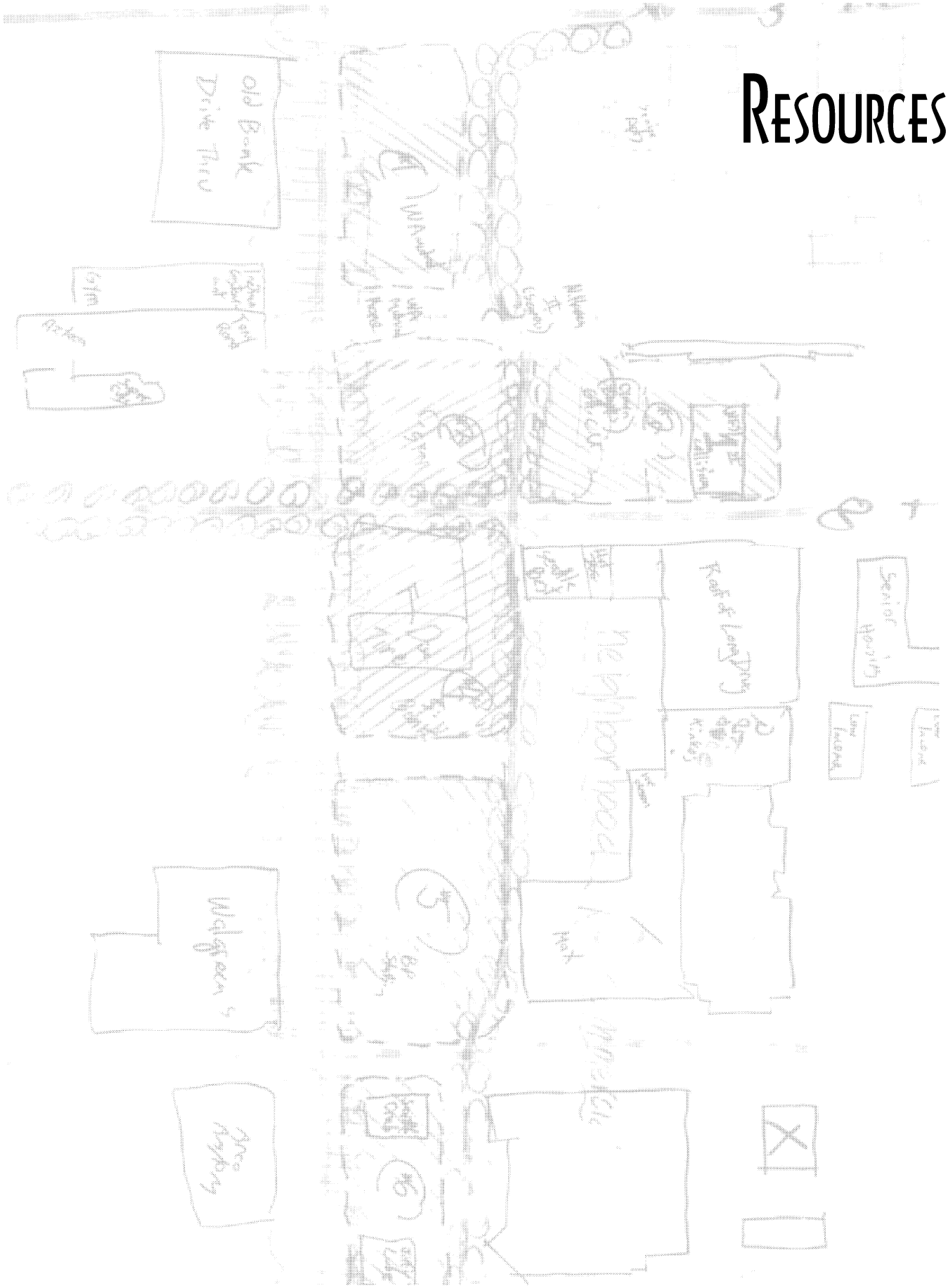

WHAT ARE THE ELEMENTS OF A TOWN CENTER?

Public and private interests throughout the U.S. have worked together to develop successful town centers located within proximity of traditional "mall style" development and within areas that simply lacked a community core. Town centers draw a diversity of people to a broad range of activities—both public and private. In addition, town centers often include the following features:

Services

- Public services and facilities (a community center, library, neighborhood service center, etc.)
- Retail services that appeal to surrounding residents and draw a mix of uses
- Public/ outdoor recreational activities that draw people into public spaces

An Identity/a Focal Point for the Community

- Public spaces—including a central community gathering space—that are connected
- Gateway markers that identify the area as an urban center
- A building that provides a signature for the town center
- Integration with existing commercial development
- Water features
- Historic features
- Real or visual connections to open space and natural features

Transportation

- Streetscape treatments to both encourage pedestrian activity and provide visual cohesiveness such as sidewalks, street trees, street furniture
- Slowed vehicular traffic that "ambles by" rather than rushing though
- A pedestrian circulation system connecting public amenities and businesses
- Transit connections between the commercial area, residential uses and transit
- Parking that optimizes the center's core area for commerce and public activities yet has minimal visual impact

Land Use, Housing and Urban Design

- High-density housing
- Development guidelines that help the community create a cohesive design style
- Height limits that encourage mixed-use development with ground floor commercial
- Building façade treatment and design/design standards
- Building to the sidewalk
- Pedestrian lighting to increase pedestrian safety while contributing to the town center identity

Pedestrian Corridors

Building materials, building scale and lighting are elements that help pedestrian corridors to be safe, inviting and walkable places.





Street Plans

Aerial view of a street landscape showing a typical built-out condition for a section of a street with a mid block crossing. Street trees soften the build environment.

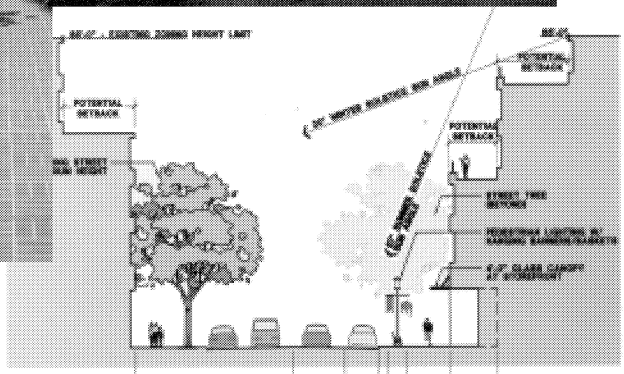

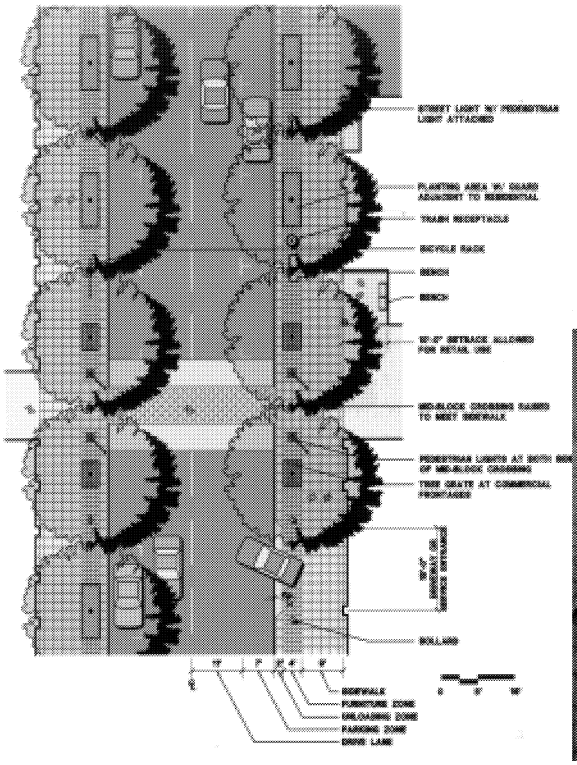

Street Section

Illustrates the scale of potential development and new street design.

Attention to Detail

Simple features with quality materials help create continuity in the plan area; Pedestrian scale lighting.

Unifying Themes

Design elements can reinforce community identity. Identifiable art, open space, water elements or other signature features can help bring people together in the community.







Relationship to Civic Uses

Open space can serve to bring people together and create a sense of community identity.

Delightful Streets

Design of streets as open space, pedestrian corridors and transportation routes can be accomplished with simple elements such as: street trees and curb bulbs.

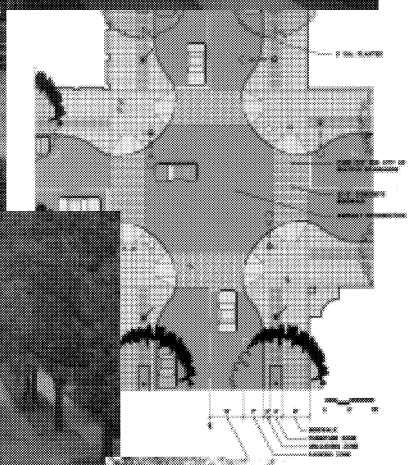

Street trees and medians create pedestrian refuges, add greenery and moderate traffic on busy streets.



Pedestrian Friendly Streets and Transportation Routes

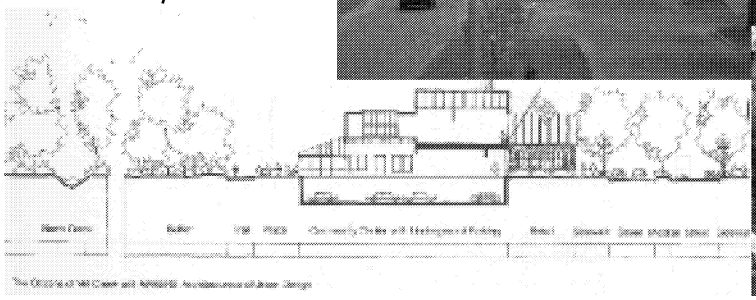



SUMMARY OF CURRENT EFFORTS

Northgate Plan Evaluation

Required by the adopted 1993 Northgate Plan and being conducted by SPO, the evaluation report analyzes implementation of the Northgate Plan to date. Emphasis was given to the specific data and qualitative analysis requirements called for in the 1993 Northgate Plan.

The report includes recommendations for making the Northgate Plan more effective in achieving its objectives. These recommendations are meant to inform and assist City decision makers and citizens in defining next steps for implementing or updating the plan.

Neighborhood Plan Stewardship

DON is working with the community to more fully develop a stewardship group, and is hiring a part-time staff person to do more intensive outreach in the community to bring other interests into this process (renters, small businesses, elderly).

Northgate Plan Matrix

Councilmember Conlin directed SPO and DON to prepare a matrix that will bring this plan in line with the other 37 plans in terms of a work program. The draft matrix, however, has focused on progress to date, and does not include projects/actions yet to be completed.

Northgate Branch Library

The Library has initiated the siting process for a new Northgate branch library. They have held two public forums to get in put on twelve potential sites. At their March meeting, the library board narrowed the list of sites to six.

Northgate Community Center

This was funded in the recently approved levy, planning was scheduled in 2002, with construction in 2004. However, the Parks Department has met with the Library and have indicated willingness to coordinate to the extent possible their siting/development decisions.

Station Area Planning

SPO has made a commitment to begin station area planning; Sound Transit will do preliminary planning for a station in 2000. A staff person will be hired to begin work late spring 2000.

General Development Plan (GDP)

This is a private development application for major expansion of Northgate Mall on the south parking lot and future expansion/renovation of the current mall site. DCLU has had the lead in advisory committee to review; make decision on the plan. This is now in Superior Court, having been challenged by a community group and individuals.

Other Development

A number of private developments are in various stages of planning and construction. These include both commercial and residential projects that will change the landscape in the Northgate area.

NORTHGATE AREA COMPREHENSIVE PLAN POLICIES

Land Use & Zoning

Policy 1: A Northgate overlay district shall be created to address the special characteristics of development in the area.

Policy 2: The land use pattern in the Northgate area should concentrate employment activity where the infrastructure and transportation system can best accommodate it.

Mixed Use

Policy 3: A mixture of activities including commercial and residential uses shall be promoted in area with nc and rc zoning designations. (Land Use Policy)

Housing

Policy 4: Additional multifamily housing opportunities for households of all income levels shall be promoted to the extent that a compatible scale and intensity of development can be maintained with adjacent single-family areas. (Land Use Policy)

Transition

Policy 5: To reduce conflicts between activities and to promote a compatible relationship between different scales of development, a transition shall be provided between zones where significantly different intensities of development are allowed.

Reduction of Vehicle Trips

Policy 6: The efficiency of the transportation system shall be maximized by accommodating more person trips rather than vehicle trips.

Transit

Policy 7: Enhance transit service and facilities to make it a more attractive travel mode for persons living and working in the Northgate area.

Pedestrians

Policy 8: Increase pedestrian circulation with an improved street level environment by creating pedestrian connections that are safe, interesting, and pleasant.

Parking

Policy 9: Manage parking supply, location and demand to discourage the use of single occupant vehicles, and to improve short-term parking accessibility for retail customers, patients, and visitors, without undermining transit or H.O.V. usage, or detracting from the creation of an attractive pedestrian environment.

Vehicular Circulation

Policy 10: Reduce the impact of increases in traffic volume by minimizing conflicts with local access streets, and improving traffic flow, circulation and safety, without increasing vehicular capacity.

High Capacity Transit Station

Policy 11: Development of a high capacity transit station shall be designed to minimize impacts on surrounding neighborhoods by emphasizing non-motorized access, transit supportive land uses, and an attractive pedestrian environment at and near the station.

Open Space

Policy 12: A system of open spaces and pedestrian connections shall be established to guide acquisition, location, and development of future open space and to establish priorities for related public improvements.

General Development Plan

Policy 13: General Development Plans shall be required to ensure that the development of superblocks in the Northgate area supports and reinforces the vehicular/pedestrian balance envisioned to complement transit use in the Northgate overlay.

Drainage

Policy 14: Reduce potential runoff into Thornton creek, and restore the creek to enhance aquatic habitat and absorb more runoff.

Human Services and Community Facilities

Policy 15: Provide quality human services for all segments of the population.

Financing

Policy 16: The city should explore and develop a variety of strategies for financing the implementation of this plan.

PARTICIPANT LIST

Margaret Anthony
David Bergen
Ruth Berger
Ken Bounds
Jan Brucker*
Molly Burke
Janice Camp
Arthur D. Campbell
Gordon Clowers
Cherie Clausen
Richard Conlin
Marty Curry*
Gregory Davis***
Marion Delaney
Beth de la Fuente*
Debbie Douglas
Dorothy Douglas*
Susanne Friedman*
Deirde Grace*
Sue Geving
Jeanne Gleason
Audrey Hansmire
Gerald Hansmire
Jeanne Hayden
Tom Heller
Bunny Hirschmann
Mary Hulbert
Greg Hunter
Roger Iwata
Al Jackson
Deborah Jacobs
Mike Johnson
Kate Kaehny*
Matthew Kitchen**
Cheryl A. Klinker
Jeanne Krikawa
Lyn Krizanich**
David Kunselman*
Peter Lagerwey
Denise Lathrop***
Elaine Latourelle
Neal Lessenger
Matt Lincecum*
Sue Linnabary
Yosh li
Jane Lotter
Frank Lufkin
Don MacFarlane
Greg Maffei
Carla Main
Barbara Maxwell*
Velva Maye
June McElroy
Susan McLain*
Rich Meredith
Robert Messna
Joanna Moon
Kenichi Nakano**
Betty Jane Narver
Joanne Olds
Kevin O´Neill
John Owen**
Susan Park
Sue Partridge
Mathew Pyka*
Karen Rini
Amina Sale
Eric Schmidt
Mimi Sheridan**
Phyllis Shulman*
Doug Soady
Rhonnel Sotelo**
Linda Stalzer**
Ann Sutphin*
Dennis Tate
Mike Thompson
Paul Tomita**
Peter M. Tudor
Joel Tufel*
Roger Wagoner**
Tom Wales**
Shauna Walgren
Lisa Weiner
Isa Werny

** Planning Commissioners/Facilitators
* Planning Team

Charrette
Sponsored by the

Seattle
Planning
Commission

in Cooperation with

Seattle
Public
Library

Seattle
Department
of Parks and
Recreation

Seattle
Strategic
Planning Office

Seattle
Department of
Neighborhoods

For more information,
Please Contact the

Seattle Planning
Commission
at: 684-0433,
or the Neighborhood
Development Manager,
Deirde Grace
at: 684-8896.

Report Compiled by the

Seattle
Planning
Commission

Graphics & Layout Production by

Susanne Friedman