| STREET NAME | C-SHEETS | INTERSECTION |
|---|---|---|
| SW JUNEAU | 2.01, 2.02 | 32nd AVE SW to 30th AVE SW |

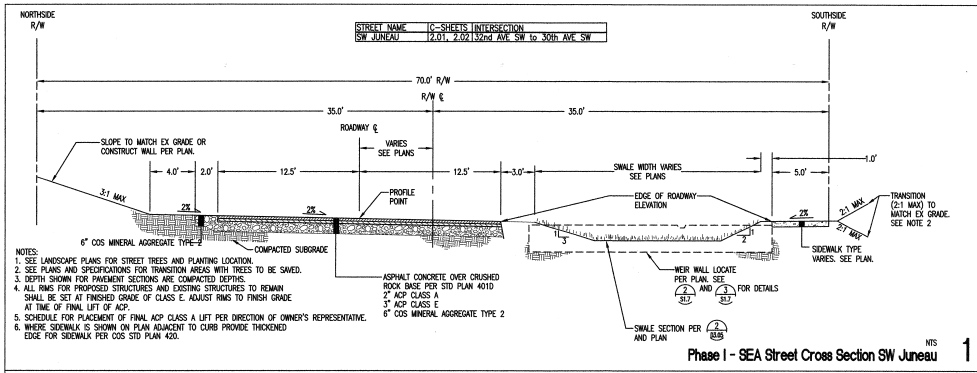


NOTES:
1. SEE LANDSCAPE PLANS FOR STREET TREES AND PLANTING LOCATION.
2. SEE PLANS AND SPECIFICATIONS FOR TRANSITION AREAS WITH TREES TO BE SAVED.
3. DEPTH SHOWN FOR PAVEMENT SECTIONS ARE COMPACTED DEPTHS.
4. ALL RIMS FOR PROPOSED STRUCTURES AND EXISTING STRUCTURES TO REMAIN SHALL BE SET AT FINISHED GRADE OF CLASS E. ADJUST RIMS TO FINISH GRADE AT TIME OF FINAL LIFT OF ACP.
5. SCHEDULE FOR PLACEMENT OF FINAL ACP CLASS A LIFT PER DIRECTION OF OWNER'S REPRESENTATIVE.
6. WHERE SIDEWALK IS SHOWN ON PLAN ADJACENT TO CURB PROVIDE THICKENED EDGE FOR SIDEWALK PER COS STD PLAN 420.

NTS

## Phase I - SEA Street Cross Section SW Juneau 1

| STREET NAME | C-SHEETS | INTERSECTION |
|---|---|---|
| 32ND AVE SW | 2.32, 2.33 | SW JUNEAU to SW RAYMOND ST |

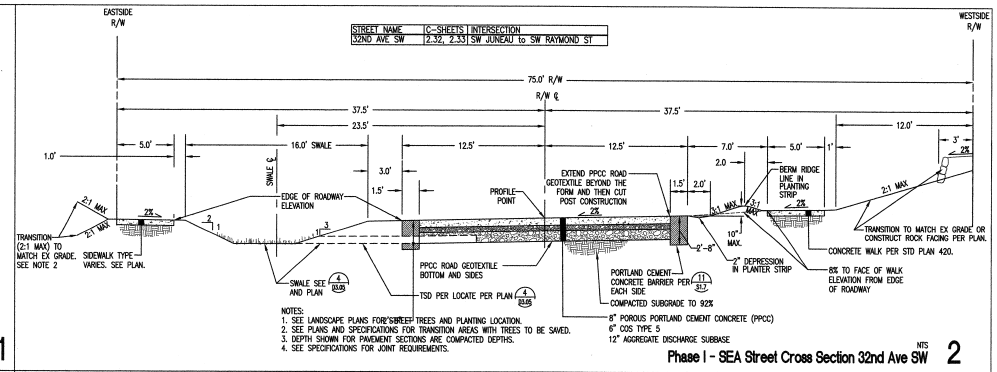


NOTES:
1. SEE LANDSCAPE PLANS FOR STREET TREES AND PLANTING LOCATION.
2. SEE PLANS AND SPECIFICATIONS FOR TRANSITION AREAS WITH TREES TO BE SAVED.
3. DEPTH SHOWN FOR PAVEMENT SECTIONS ARE COMPACTED DEPTHS.
4. SEE SPECIFICATIONS FOR JOINT REQUIREMENTS.

NTS

## Phase I - SEA Street Cross Section 32nd Ave SW 2

| STREET NAME | C-SHEETS | INTERSECTION |
|---|---|---|
| SW RAYMOND ST. | 2.06, 2.07 | 34th AVE SW to LANHAM PLACE SW |

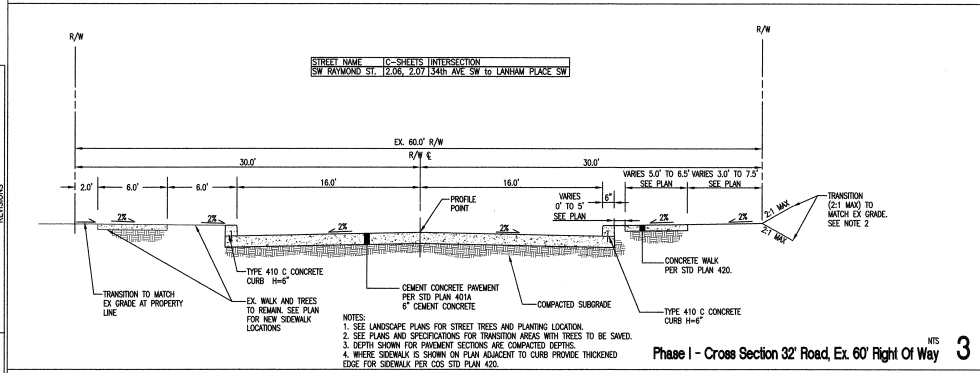


NOTES:
1. SEE LANDSCAPE PLANS FOR STREET TREES AND PLANTING LOCATION.
2. SEE PLANS AND SPECIFICATIONS FOR TRANSITION AREAS WITH TREES TO BE SAVED.
3. DEPTH SHOWN FOR PAVEMENT SECTIONS ARE COMPACTED DEPTHS.
4. WHERE SIDEWALK IS SHOWN ON PLAN ADJACENT TO CURB PROVIDE THICKENED EDGE FOR SIDEWALK PER COS STD PLAN 420.

NTS

## Phase I - Cross Section 32' Road, Ex. 60' Right Of Way 3

| STREET NAME | C-SHEETS | INTERSECTION |
|---|---|---|
| 35TH AVE SW | 2.28 | 35TH AVE SW AND SW GRAHAM ST |

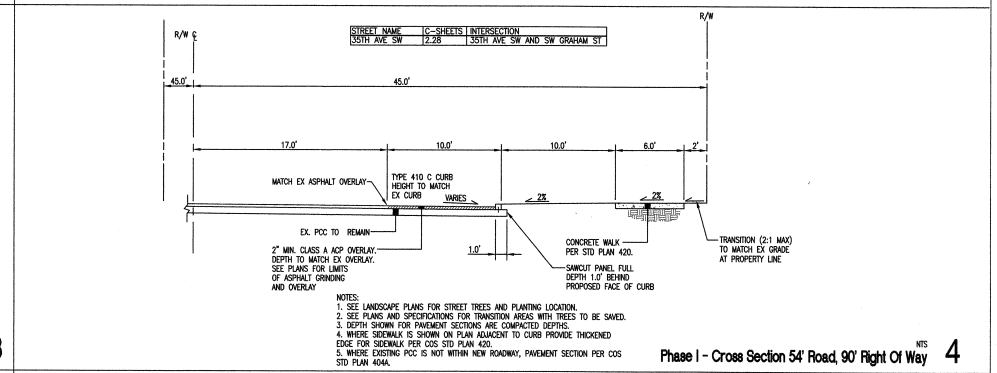


NOTES:
1. SEE LANDSCAPE PLANS FOR STREET TREES AND PLANTING LOCATION.
2. SEE PLANS AND SPECIFICATIONS FOR TRANSITION AREAS WITH TREES TO BE SAVED.
3. DEPTH SHOWN FOR PAVEMENT SECTIONS ARE COMPACTED DEPTHS.
4. WHERE SIDEWALK IS SHOWN ON PLAN ADJACENT TO CURB PROVIDE THICKENED EDGE FOR SIDEWALK PER COS STD PLAN 420.
5. WHERE EXISTING PCC IS NOT WITHIN NEW ROADWAY, PAVEMENT SECTION PER COS STD PLAN 404A.

NTS

## Phase I - Cross Section 54' Road, 90' Right Of Way 4

| STREET NAME | C-SHEETS | INTERSECTION |
|---|---|---|
| LANHAM PLACE SW | 2.33, 2.34 | SW RAYMOND ST to SW GRAHAM ST |

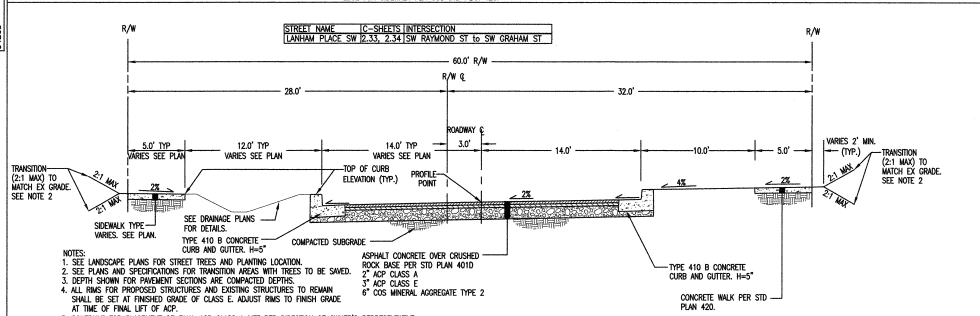


NOTES:
1. SEE LANDSCAPE PLANS FOR STREET TREES AND PLANTING LOCATION.
2. SEE PLANS AND SPECIFICATIONS FOR TRANSITION AREAS WITH TREES TO BE SAVED.
3. DEPTH SHOWN FOR PAVEMENT SECTIONS ARE COMPACTED DEPTHS.
4. ALL RIMS FOR PROPOSED STRUCTURES AND EXISTING STRUCTURES TO REMAIN SHALL BE SET AT FINISHED GRADE OF CLASS E. ADJUST RIMS TO FINISH GRADE AT TIME OF FINAL LIFT OF ACP.
5. SCHEDULE FOR PLACEMENT OF FINAL ACP CLASS A LIFT PER DIRECTION OF OWNER'S REPRESENTATIVE.
6. WHERE SIDEWALK IS SHOWN ON PLAN ADJACENT TO CURB PROVIDE THICKENED EDGE FOR SIDEWALK PER COS STD PLAN 420.

NTS

## Phase I - Cross Section 28' Road, 60' Right Of Way 5

| STREET NAME | C-SHEETS | INTERSECTION |
|---|---|---|
| 30th AVE SW | 2.05 | NORTH of SW JUNEAU ST |

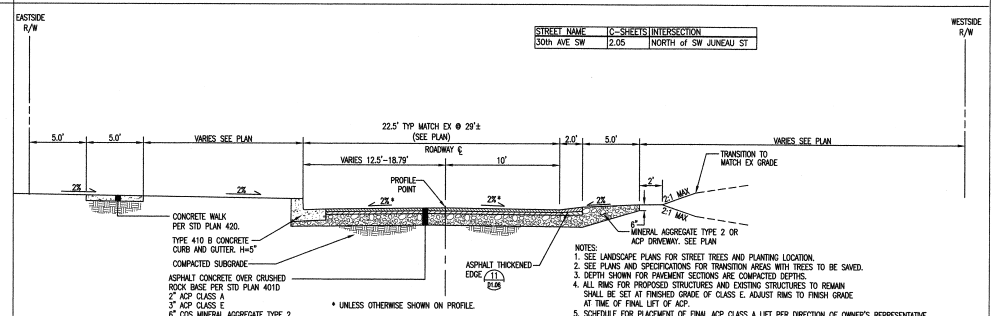


NOTES:
1. SEE LANDSCAPE PLANS FOR STREET TREES AND PLANTING LOCATION.
2. SEE PLANS AND SPECIFICATIONS FOR TRANSITION AREAS WITH TREES TO BE SAVED.
3. DEPTH SHOWN FOR PAVEMENT SECTIONS ARE COMPACTED DEPTHS.
4. ALL RIMS FOR PROPOSED STRUCTURES AND EXISTING STRUCTURES TO REMAIN SHALL BE SET AT FINISHED GRADE OF CLASS E. ADJUST RIMS TO FINISH GRADE AT TIME OF FINAL LIFT OF ACP.
5. SCHEDULE FOR PLACEMENT OF FINAL ACP CLASS A LIFT PER DIRECTION OF OWNER'S REPRESENTATIVE.
6. WHERE SIDEWALK IS SHOWN ON PLAN ADJACENT TO CURB PROVIDE THICKENED EDGE FOR SIDEWALK PER COS STD PLAN 420.

NTS

## Phase I - Cross Section 22.5' Road, Ex. 80' Right of Way 6

| MARK | DATE | MADE BY | CHK'D | REV'D |
|---|---|---|---|---|
| | | | | |

MAJOR REVISIONS

VAULT SERIAL NO. 34265

VERTICAL DATUM FOR HIGH POINT PROJECT IS COS DATUM. SEE SHEET G1.4

3000 SW GRAHAM ST.
HIGH POINT REVITALIZATION

PH 1 DPD PERMIT NO. 737141, PH 2 DPD PROJECT NO. 6076853


MITHŪN
Architecture+Designers+Planners
Pier 56
1201 Alaskan Way
Suite 200
Seattle, WA 98101
tel. 206 623-3344
fax 206 623.2005

DESIGN COMPANY
815 Western Ave., Suite 400
Seattle, WA 98104
Phone: 206.223.0326
FAX: 206.223.0125
WWW.SVREDESIGN.COM


Seattle Housing Authority

KATHRYN M. GWILLIM — STATE OF WASHINGTON — REGISTERED PROFESSIONAL ENGINEER — EXPIRES 6/21/07

REVIEWED BY SPU WATER ENGINEERING 4-3 2006
REVIEWED BY SPU/DRAINAGE 4/3/2006
APPROVED BY SDOT STREET IMPROVEMENT PERMITTING 4/3/2006

| NAME OR INITIALS AND DATE | INITIALS AND DATE |
|---|---|
| DESIGNED KG | REVIEWED: 3-30-06 |
| CHECKED TVS | PLAN REVIEW ANALYST TRF |
| DRAWN JZ, JR | PLAN REVIEW SEC. MGR |
| CHECKED February 17, 2006 | RECEIVED |
| DESIGN REVIEW | REVISED AS-BUILT |

All work done in accordance with the City of Seattle Standard Plans and Specifications in effect on the date shown above, and supplemented by Special Provisions.

THOMAS R. VON SCHRADER — STATE OF WASHINGTON — REGISTERED PROFESSIONAL ENGINEER — EXPIRES 2/24/07
QA/QC REVIEWER

City of Seattle
Seattle Department of Transportation

WORK ORDER NO. TWP0503
PERMIT NO. X6134
SCALE: H. AS NOTED V.
SPU NO. NS10188
APPROVED
INSPECTORS'S BOOK

# HIGH POINT DRIVE SW et al
WM, PSS, PSD, C/W, CONC. CURB, PAVING, ETC.
## Street Section Details

SDOT PROJECT NOS. T03-1748 & T05-2615
VAULT PLAN NO. 777-588
SHEET D1.02 OF


File: J:\1.0\01.0003\01 Current\Pr-project\dgn_Details\1-02.dgn ID: plane Date: 27-Feb-06 4:24:23pm
Layout: