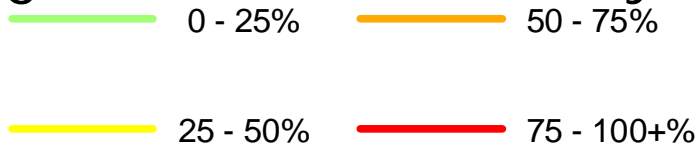
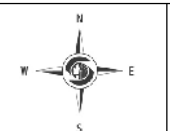
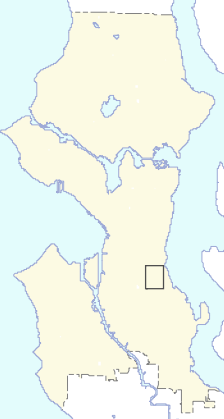


Parking Utilization Weekdays at 2pm



LINK LIGHT RAIL PARKING STUDY AREA Mount Baker Station

For Discussion and Review



©2008, THE CITY OF SEATTLE. All rights reserved.
 Produced by the Seattle Department of Transportation.
 No warranties of any sort, including accuracy, fitness or merchantability, accompany this product.
 Coordinate System: State Plane, NAD83-91
 Washington, North Zone
 Orthophoto Source: Walker & Associates 2005
 PLOT DATE : February 10, 2009
 AUTHOR : D.R. Taylor
 J:\GIS\GIS Projects\SETS\LinkParkingScenarios.mxd