# Sunday On-Street Parking Survey

Results from Two Sundays:

April 15, 2012 – With M's Game (1:10 PM Start)

April 29, 2012 – No M's Game

City of Seattle Washington State Department of Transportation

# Sunday Surveys

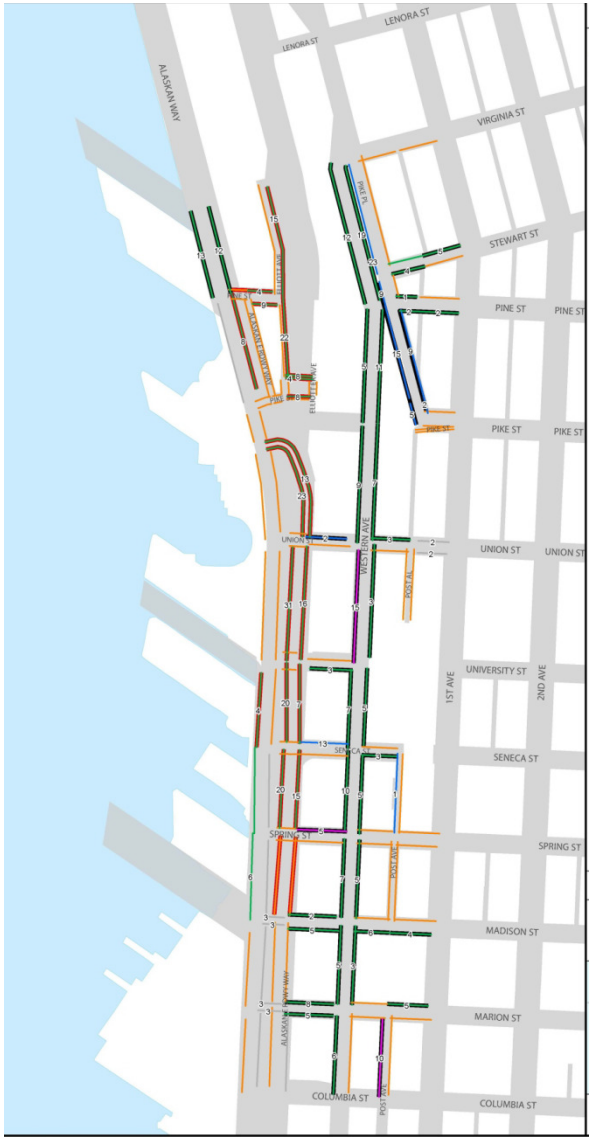


Used to assess parameters for potential restrictions:

- Restriction boundary
- Time-limits
- Time of enforcement

# Parking Utilization – Full Study Area

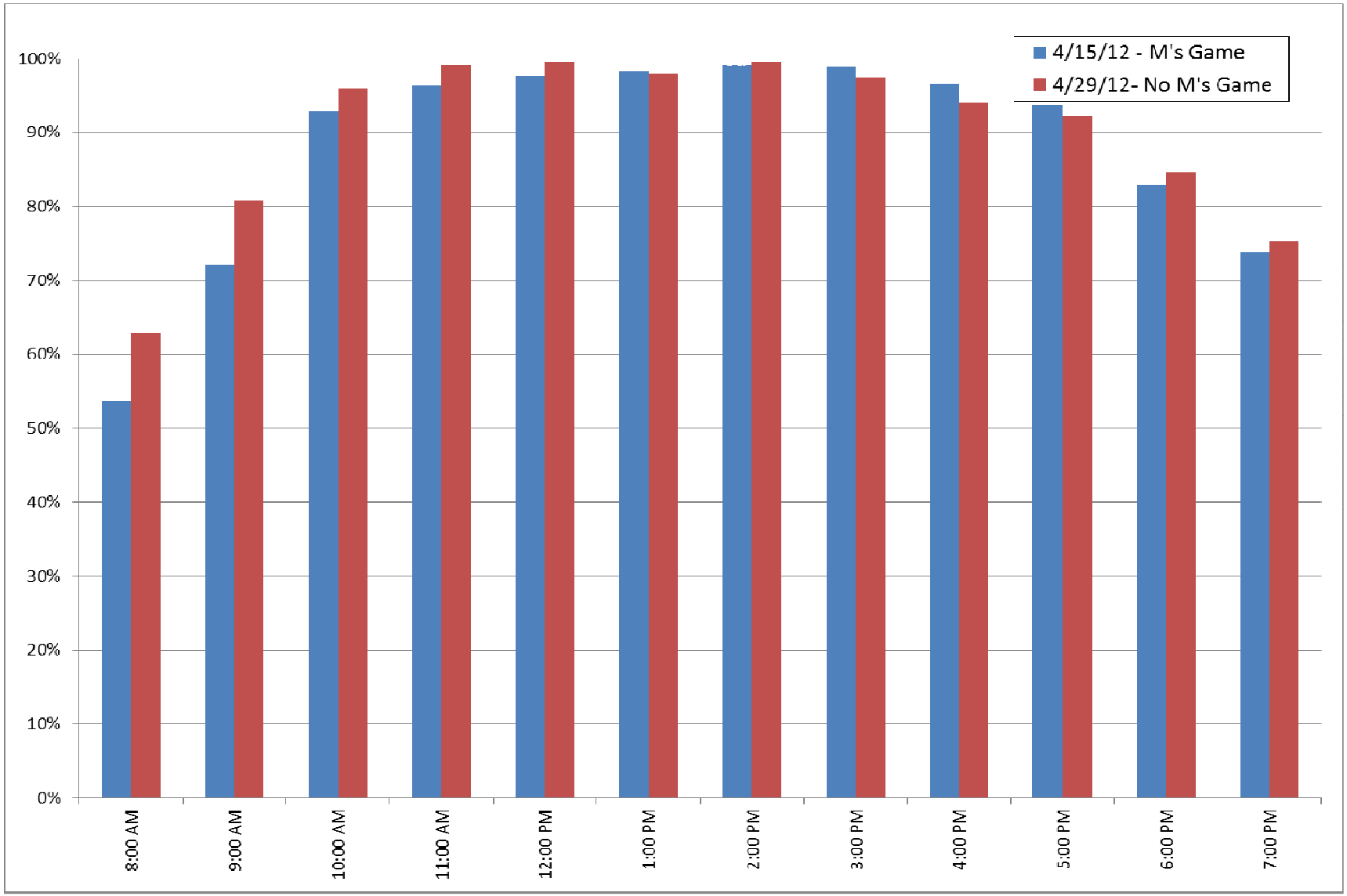

# Parking Duration – by Subarea

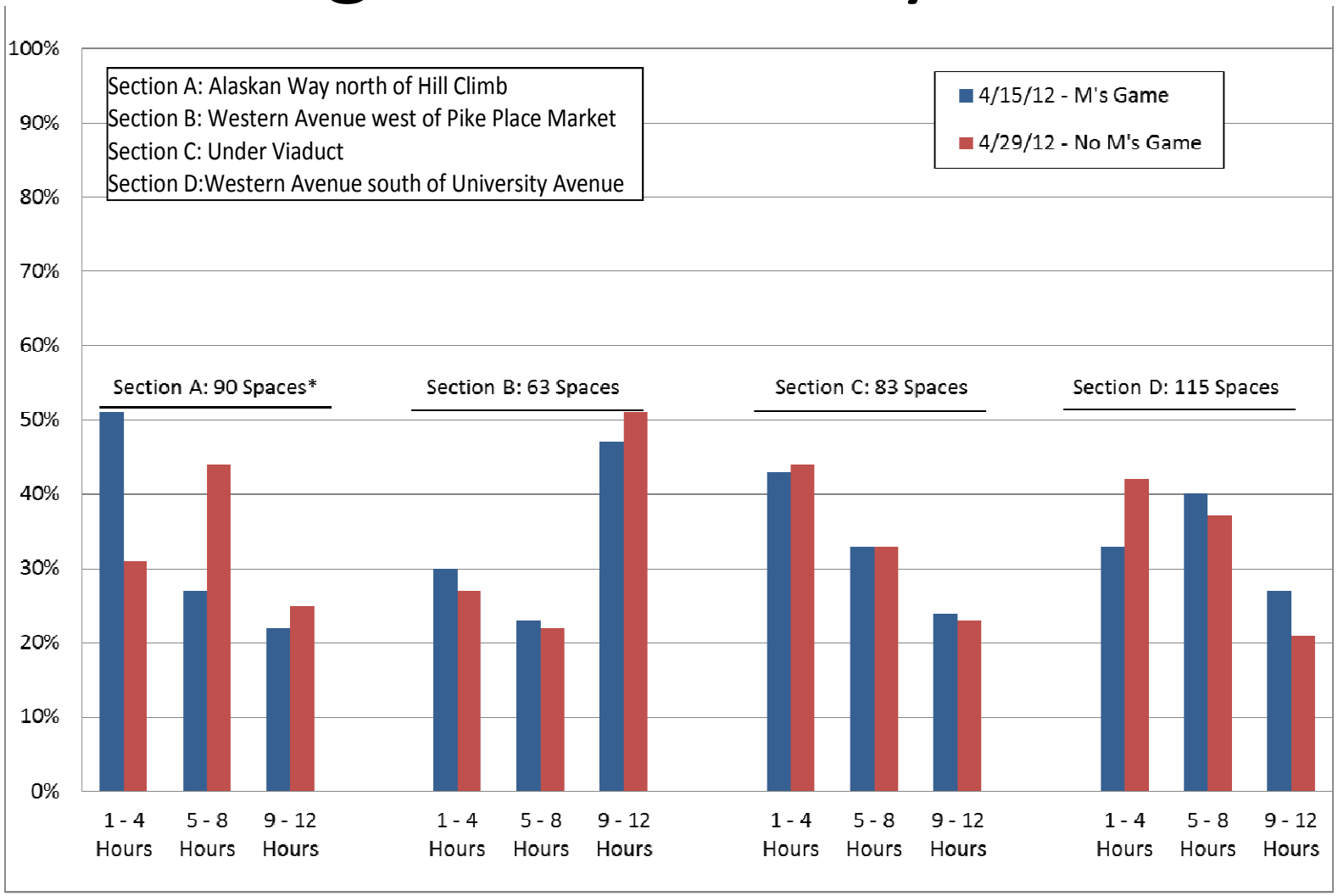

# Parking Duration – by Subarea

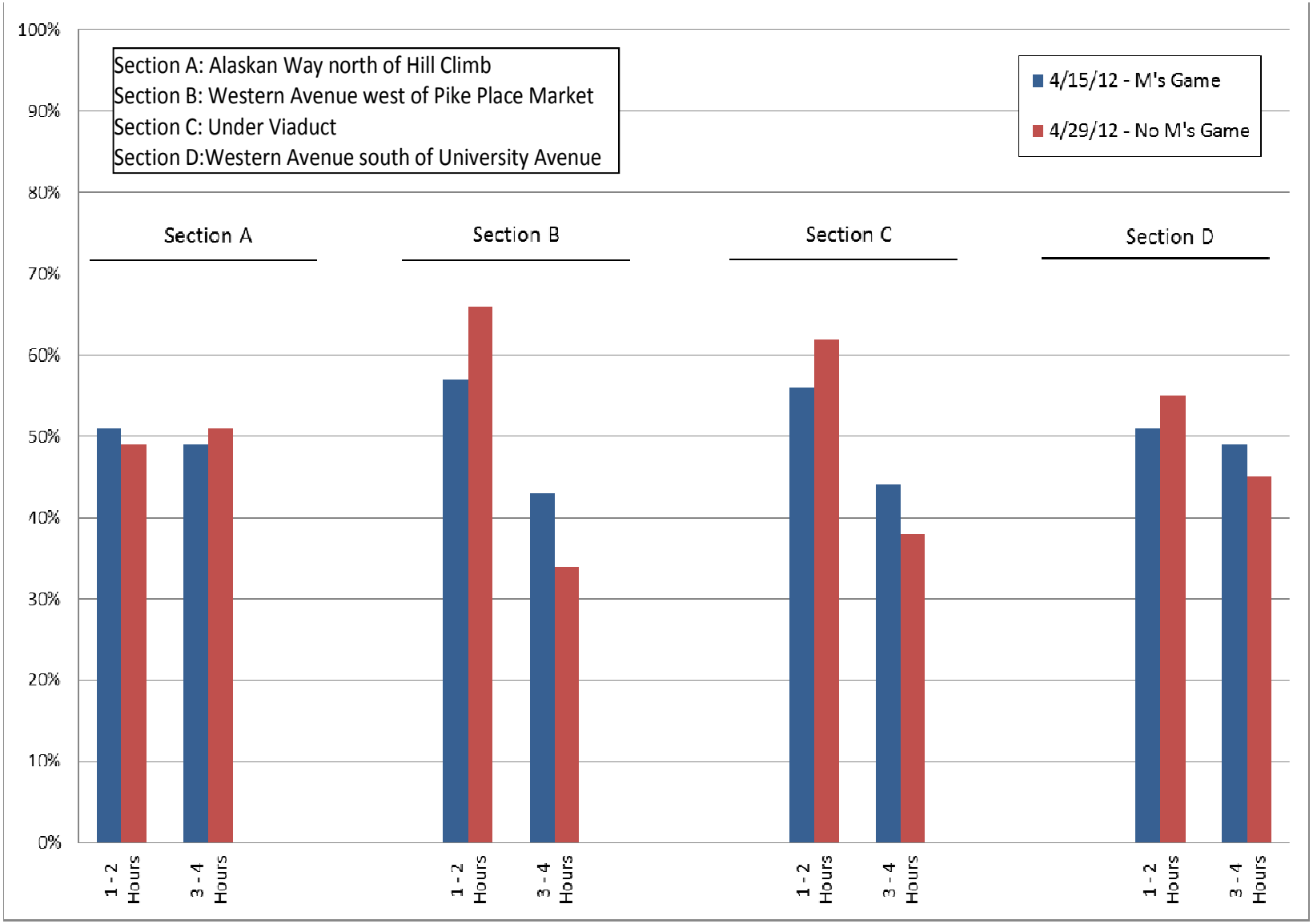

# Impact of Time Restrictions

| Area | Total Parked | Impacted by 2-Hr Time Limit | | Impacted by 4-Hr Time Limit | |
|---|---|---|---|---|---|
| | | Number | Percentage | Number | Percentage |
| **April 15, 2012 – M's Game** | | | | | |
| Entire Study Area | 1054 | 498 | 47% | 290 | 28% |
| Sub-Areas: | | -- | | | -- |
| A: Alaskan Way | 280 | 122 | 44% | 55 | 20% |
| B: West of Pike Place | 171 | 84 | 49% | 56 | 33% |
| C: Under Viaduct | 277 | 119 | 43% | 67 | 24% |
| D: South of University St | 326 | 173 | 53% | 112 | 34% |
| **April 29, 2012 - No M's Game** | | | | | |
| Entire Study Area | 1028 | 476 | 46% | 301 | 29% |
| Sub-Areas: | | | | | |
| A: Alaskan Way | 205 | 118 | 58% | 78 | 38% |
| B: West of Pike Place | 171 | 78 | 46% | 58 | 34% |
| C: Under Viaduct | 294 | 116 | 39% | 68 | 23% |
| D: South of University St | 358 | 164 | 46% | 97 | 27% |

15
13
12
ELLIOTT AVE
4
PINE ST
9
ALASKAN E RDWY WAY
22
8
4
8
PIKE ST
8
ELLIOTT ER AVE

# Subarea A

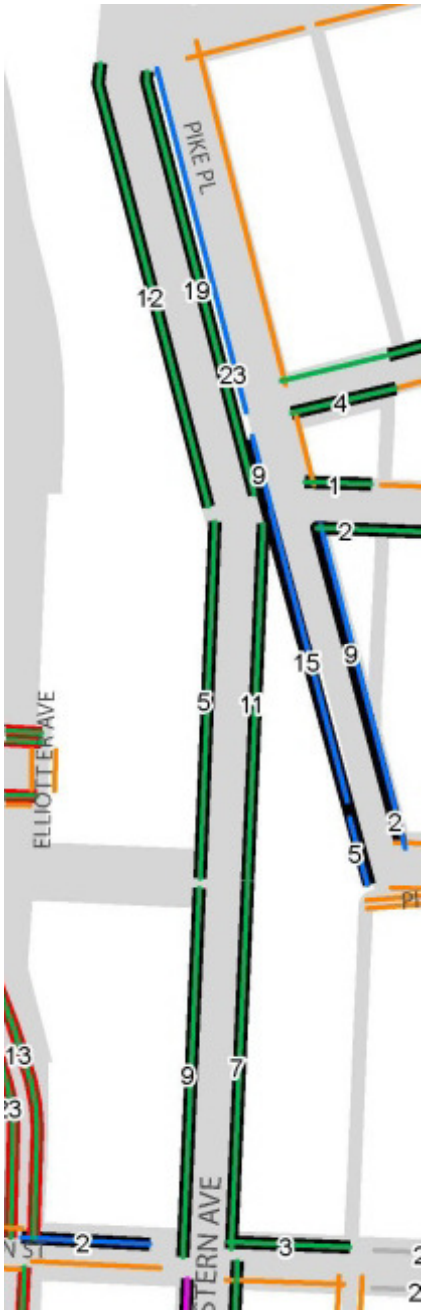


# Subarea B

# Subarea C



# Subarea D