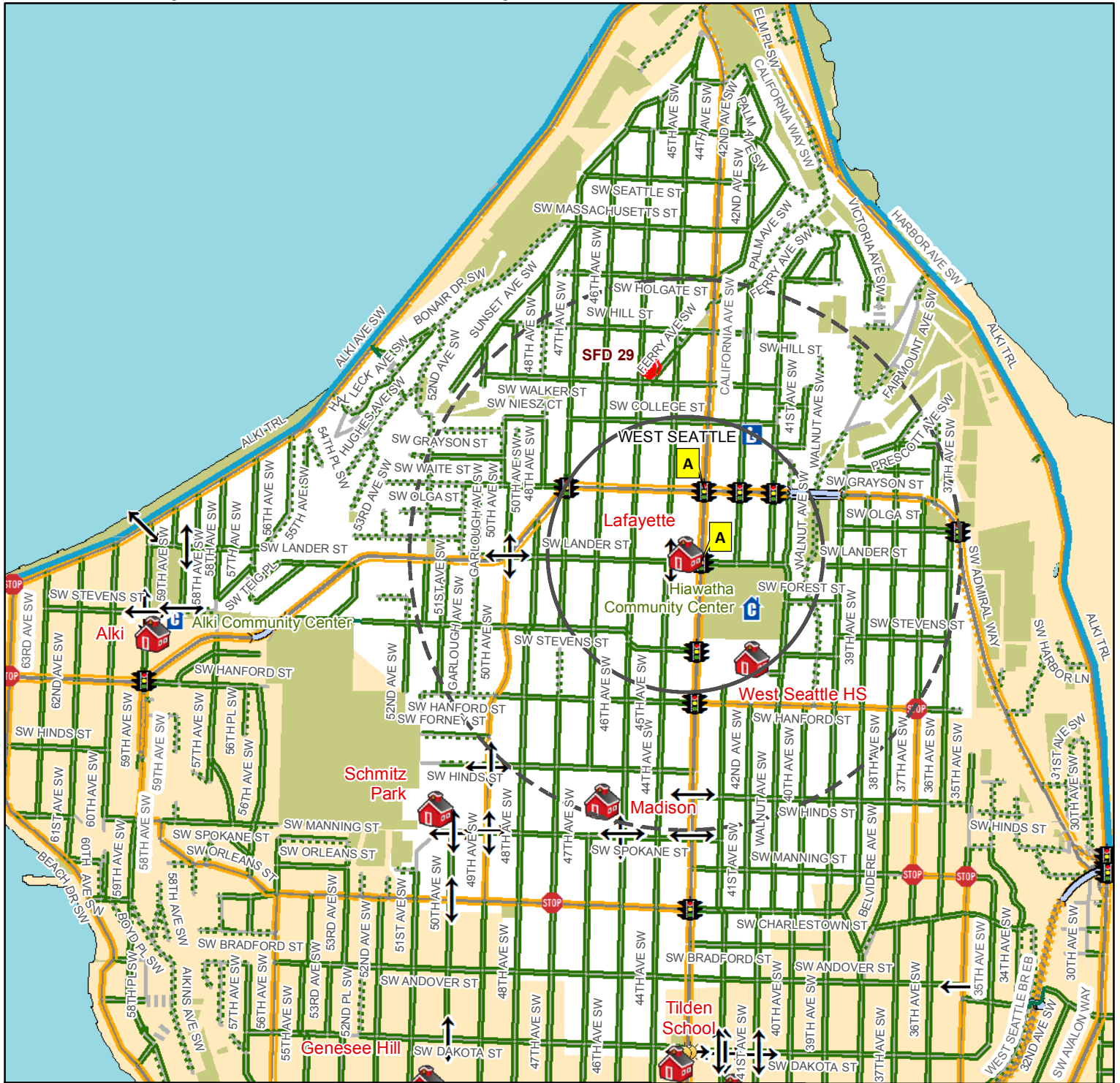


# Lafayette Elementary - 2645 California Ave SW



## 2016-2017 School Year

### Crossing Conditions

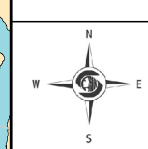

- Crossing Guard Assignment\*
- School Patrol\*
- Traffic Signals
- All Way Stop Intersection
- Crossing Beacon
- Designated School Crossing
- Bridge

### Walking and Biking Conditions

- 15-20 min walk, 10 min bike ride
- 10 min walk, 5 min bike ride
- Stairway
- Multi Use Path
- Neighborhood Greenway
- Protected Bike Lane
- Neighborhood Street with Sidewalk
- Neighborhood Street with no Sidewalk
- Busy Street with Sidewalk
- Busy Street with no Sidewalk (not recommended)

### Community Facilities

- Community Center
- Library
- Police Station
- Fire Station
- Park



©2016, THE CITY OF SEATTLE. All rights reserved. Produced by the Seattle Department of Transportation. No warranties of any sort, including accuracy, fitness or merchantability, accompany this product.

Coordinate System: State Plane, NAD83-91, Washington, North Zone

Plot Date : 7/22/2016  
 Author : lynchc  
 School\_Walking\_Maps\_16\_17

\* Crossing guard and school patrol locations are subject to change.

