Construction Notice

Mercer Corridor Project
Mercer East Construction

November 2, 2010

Fremont to Eastlake

Note: southbound Westlake Ave. N use 9th Ave. N to access Valley St. during peak hours

Recommended Routes During Construction

While the eastbound Broad St. closure and 9th Ave. N lane restrictions are underway, the project team has developed maps of suggested routes through the project area. This flyer shows maps of suggested routes for drivers (front page) and bicyclists and pedestrians (back page) based on current conditions.

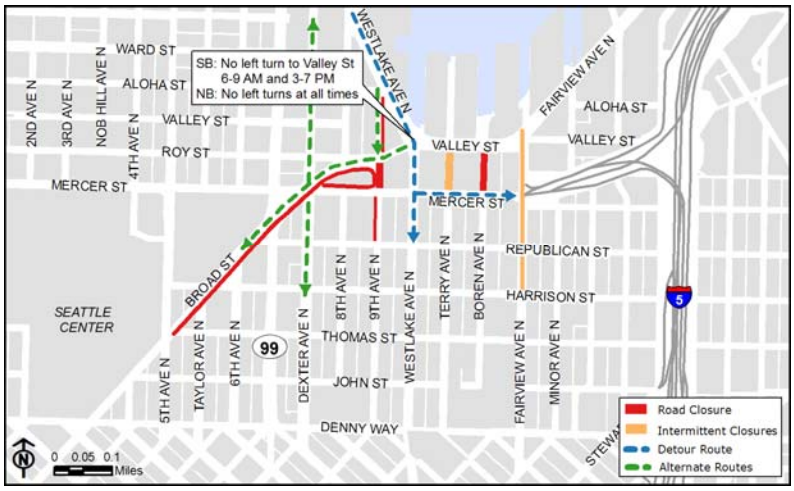

Fremont to South Lake Union

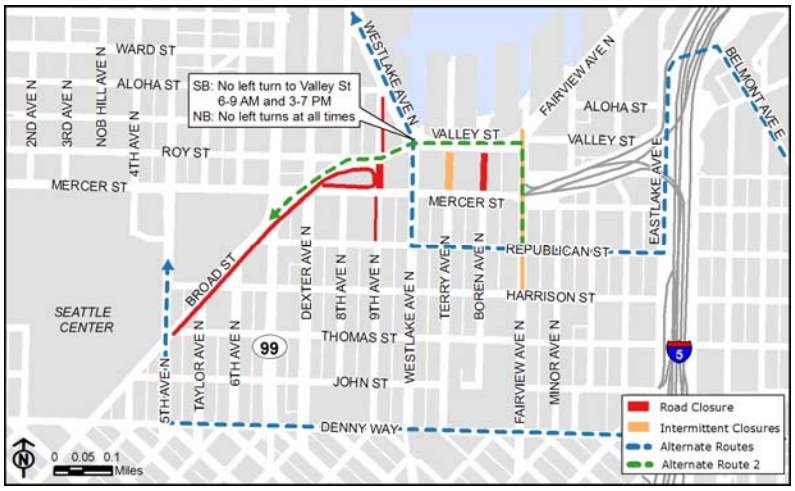

Capitol Hill to Queen Anne/Seattle Center

Queen Anne/Seattle Center to I-5

Queen Anne/Seattle Center to Eastlake

Mercer Corridor Information, mercerinfo@seattle.gov, 206-419-5818 (24-hour construction hotline)
Learn more and sign up for project email alerts at: www.seattle.gov/Transportation/ppmp_mercer.htm

SDOT
Seattle Department of Transportation

Seattle Municipal Tower
700 Fifth Avenue, Suite 3900
PO Box 34996
Seattle WA 98124-4996
Tel: (206) 684-ROAD, TTY/TDD (206) 233-1088 FAX: (206) 684-8581
An equal-employment opportunity, affirmative action employer.

BRIDGING the GAP
Your Transportation Levy Dollars at Work

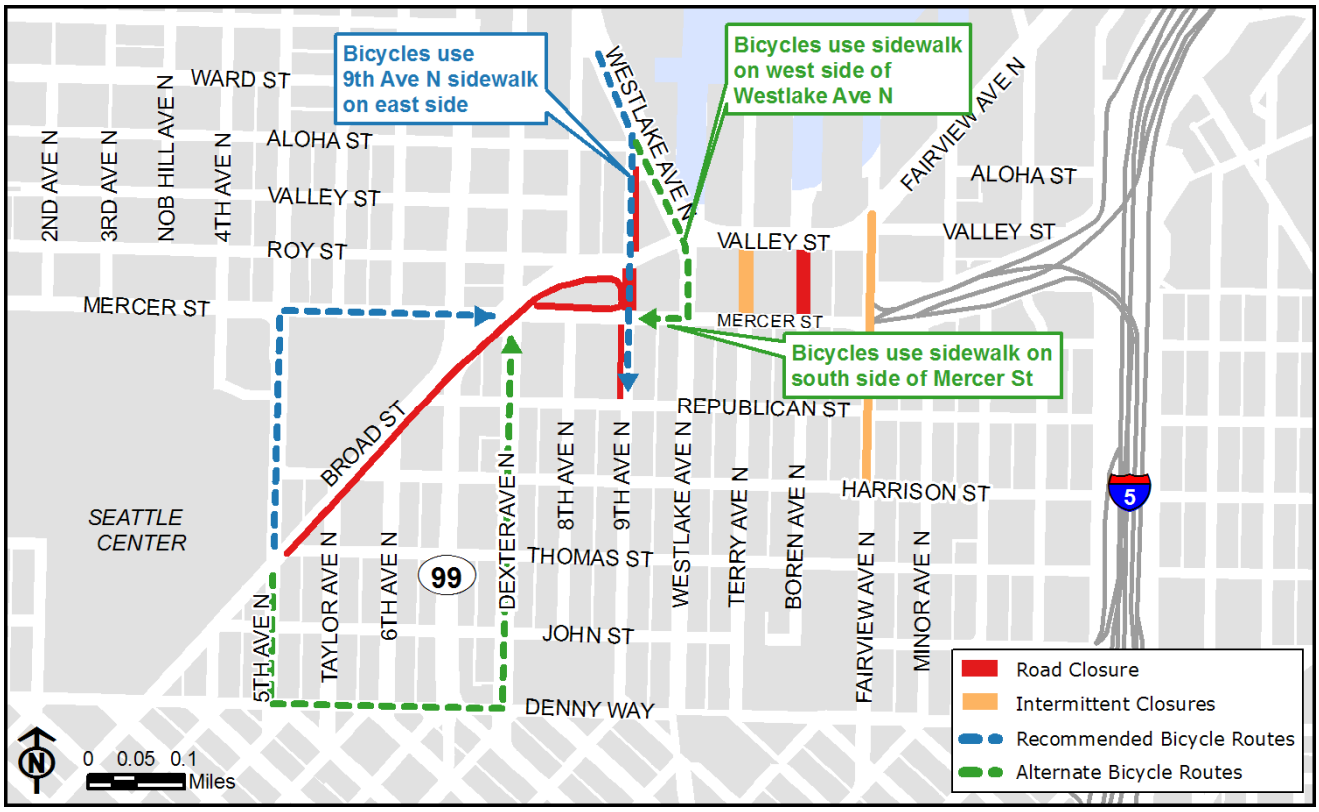

Suggested Bicycle Routes

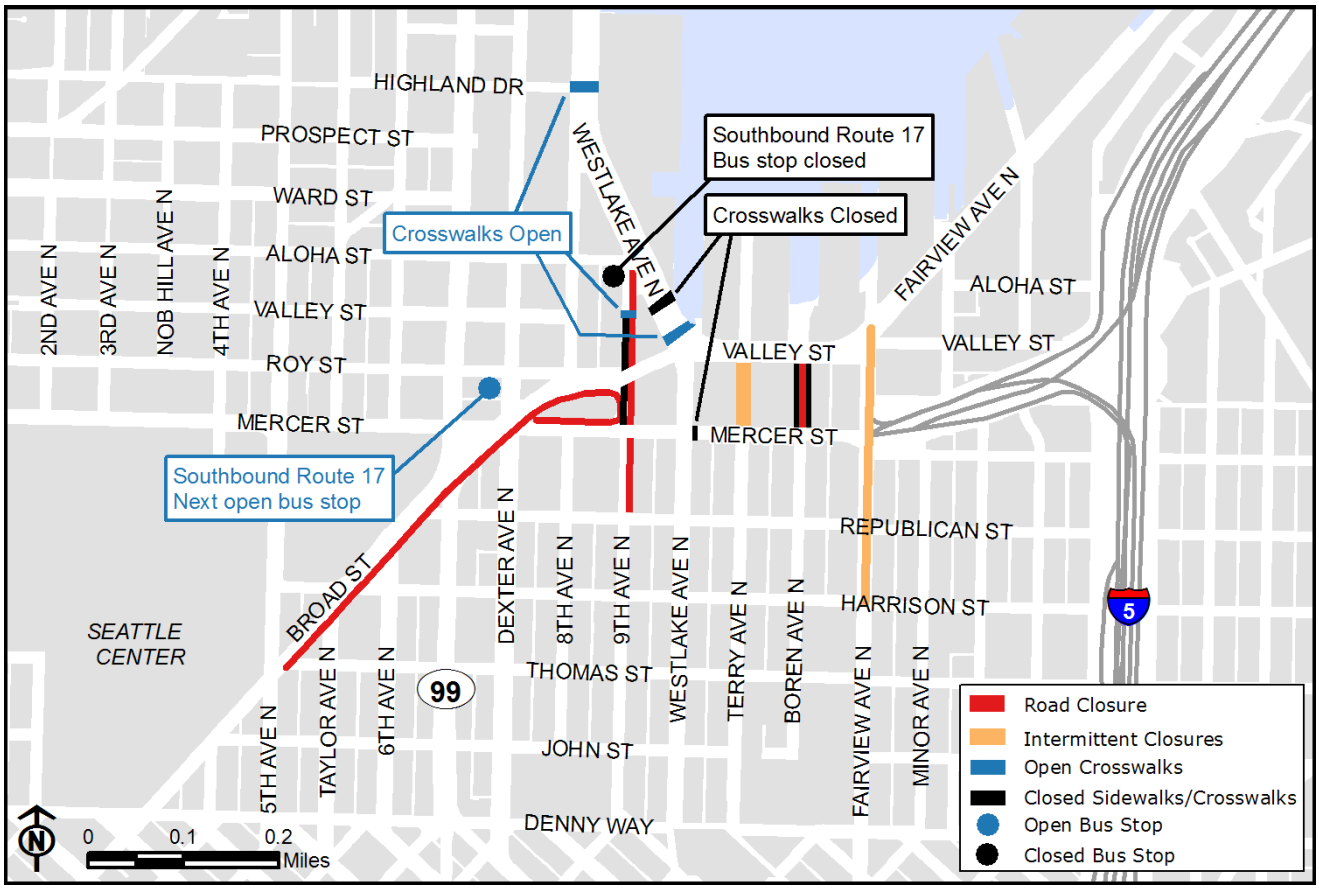

Bus Stop, Sidewalk and Crosswalk Adjustments

For current transit information, please visit Metro Online at www.kingcounty.gov/metro and check the "Alerts Center."

SDOT
Seattle Department of Transportation

Seattle Municipal Tower
700 Fifth Avenue, Suite 3900
PO Box 34996
Seattle WA 98124-4996
Tel: (206) 684-ROAD, TTY/TDD (206) 233-1088 FAX: (206) 684-8581
An equal-employment opportunity, affirmative action employer.

BRIDGING the GAP
Your Transportation Levy Dollars at Work