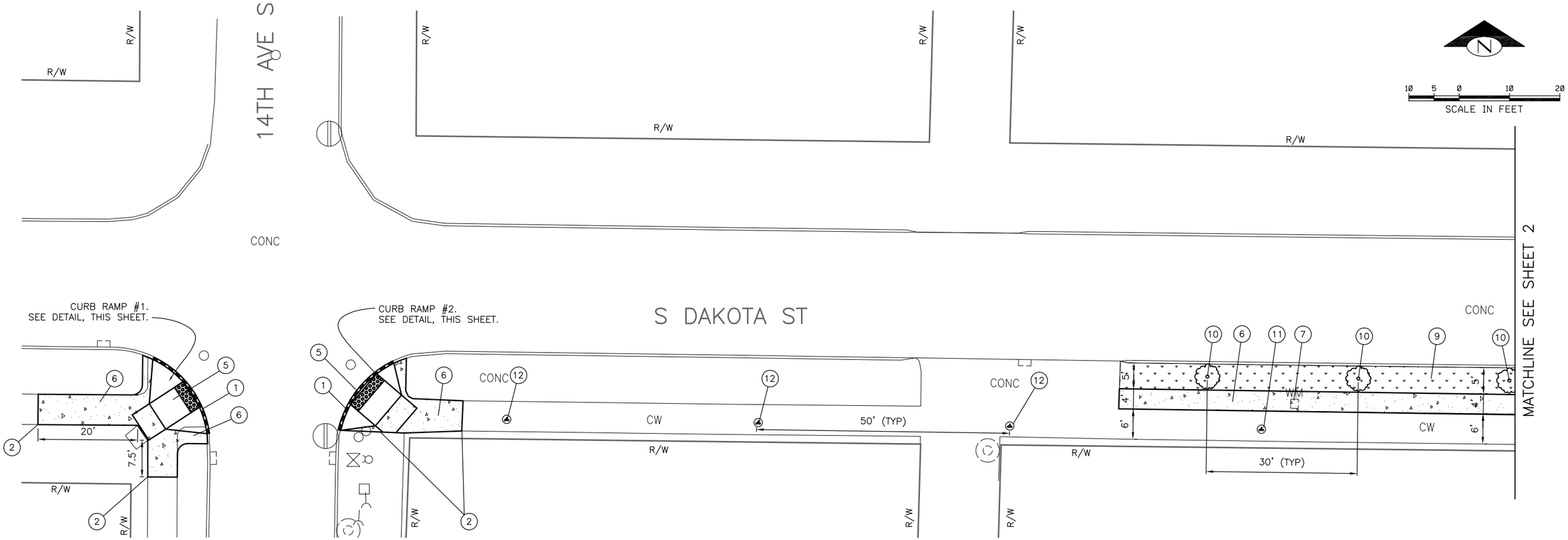

CONSTRUCTION NOTES

1. REMOVE EXISTING CURB TO LIMITS SHOWN ON PLAN.
2. REMOVE SIDEWALK TO NEAREST FULL DEPTH JOINT.
3. NOT USED, THIS SHEET.
4. NOT USED, THIS SHEET.
5. CONSTRUCT PERPENDICULAR CURB RAMP PER COS STANDARD PLAN NO. 422a AND DETAIL, THIS SHEET. SDOT CONSTRUCTION TO VERIFY CURB RAMP SLOPES ARE LESS THAN THE MAXIMUM SLOPES ALLOWED IN THE STANDARD PLAN PRIOR TO CONCRETE POUR.
6. CONSTRUCT SIDEWALK PER COS STANDARD PLAN NO. 420.
7. ADJUST WATER METER BOX TO FINISHED GRADE.
8. NOT USED, THIS SHEET.
9. RESTORE LANDSCAPING STRIP PER COS STANDARD PLAN NO. 142 AND DIRECTION FROM URBAN FORESTRY.
10. INSTALL NEW TREE PER URBAN FORESTRY DIRECTION. VERIFY THAT NO UTILITIES EXIST WITHIN 5' OF NEW TREE LOCATION.
11. INSTALL THERMOPLASTIC BIKE DOT

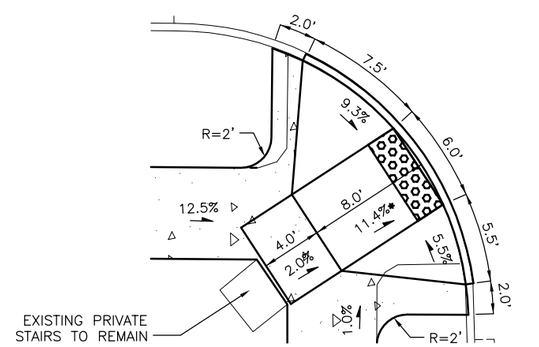

CURB RAMP #1 DETAIL

SCALE: 1" = 10'

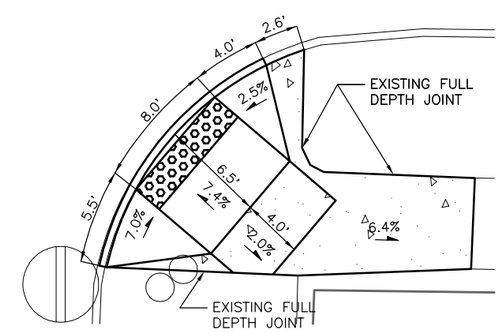

CURB RAMP #2 DETAIL

SCALE: 1" = 10'

*** NOTE: THIS SLOPE EXCEEDS THE ADA MAXIMUM ALLOWABLE SLOPE. THE RAMP HAS BEEN LENGTHENED TO THE MAXIMUM AMOUNT FEASIBLE WHILE MAINTAINING THE EXISTING PRIVATE STAIRS.**

LEGEND

- CEMENT CONCRETE SIDEWALK
- LANDSCAPE AREA
- CURB REMOVAL
- BIKE DOT

GENERAL NOTES

1. ALL BASEMAP AND GRADING INFORMATION IS APPROXIMATE.
2. CONTRACTOR TO FIELD VERIFY LAYOUT OF PROPOSED IMPROVEMENTS AND NOTIFY ENGINEER OF ANY CONFLICTS OR DISCREPANCIES PRIOR TO CONSTRUCTION.
3. NOT ALL UTILITIES ARE SHOWN ON THE DRAWING. SDOT CONSTRUCTION SHALL NOTIFY THE UTILITIES FOR UNDERGROUND UTILITY LOCATIONS BEFORE THE COMMENCEMENT OF ANY EXCAVATION. ADVANCE NOTIFICATION IS REQUIRED.

SIDEWALK WIDENING
S DAKOTA STREET

VAULT SERIAL NO.	DATE	MARK	NATURE REVISIONS	MADE	CHK'D	REV'D
####						

DAVID EVANS AND ASSOCIATES INC.
415 - 118th Avenue SE
Bellevue Washington 98005-3518
Phone: 425.519.6500

APPROVED FOR ADVERTISING
NANCY LOCKE
DEPARTMENT OF FINANCE & ADMINISTRATIVE SERVICES
SEATTLE, WASHINGTON . . . . . 20 . .
BY: . . . . . .
PURCHASING & CONTRACTING SERVICES DIRECTOR

NAME OR INITIALS AND DATE		INITIALS AND DATE	
DESIGNED	JMGE	REVIEWED:	
CHECKED	SBS	DES. ####	CONST. ####
		SDOT ####	PROJ. MGR. ####
DRAWN	JMGE	RECEIVED ####	
CHECKED	SBS	REVISED AS BUILT ####	

ALL WORK SHALL BE DONE IN ACCORDANCE WITH THE CITY OF SEATTLE STANDARD PLANS AND SPECIFICATIONS AND OTHER DOCUMENTS CALLED FOR IN SECTION 0-02.3 OF THE PROJECT MANUAL.

SCOTT B. BOHREN — STATE OF WASHINGTON — 35318 — REGISTERED PROFESSIONAL ENGINEER — 9-12-12

City of Seattle
Seattle Department of Transportation
ORDINANCE NO. . . . . APPROVED. . . . . .
FUND: . . . . . .
SCALE: AS NOTED INSPECTOR'S BOOK . . . . . .

2012 SDOT SPOT IMPROVEMENTS PROJECT

JOB NO.		
	PC	TS5392C
	R/W	
	CO	TS5392C

VAULT PLAN NO. ####

SHEET 1 OF 2

P:\c\CSEA0000016\0400CAD\TT\DWG\Task 5 - S Dakota St\Sheet\TS5392C_PS_P.dwg
Sep-12-12 5:32pm

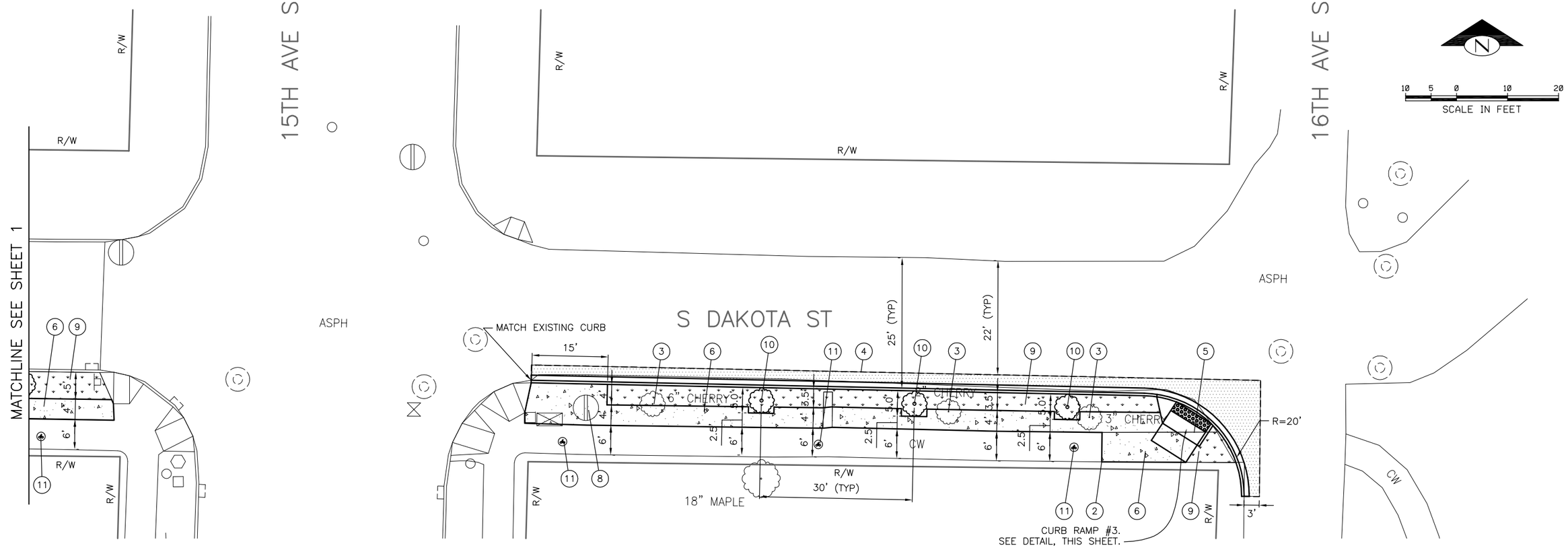

CONSTRUCTION NOTES

1. NOT USED, THIS SHEET.
2. REMOVE SIDEWALK TO NEAREST FULL DEPTH JOINT.
3. REMOVE EXISTING TREE.
4. SAWCUT EXISTING ASPHALT PAVEMENT AND INSTALL TYPE 410B CURB OVER 6" OF MINERAL AGGREGATE TYPE 2. PATCH BACK WITH HMA CL 1/2" PG 64-22 PER ROADWAY SECTION 401D ON COS STANDARD PLAN NO. 401.
5. CONSTRUCT COMBINATION DIRECTIONAL/PERPENDICULAR CURB RAMP PER COS STANDARD PLAN NO. 422a, 422c AND DETAIL, THIS SHEET. SDOT CONSTRUCTION TO VERIFY CURB RAMP SLOPES ARE LESS THAN THE MAXIMUM SLOPES ALLOWED IN THE STANDARD PLAN PRIOR TO CONCRETE POUR.
6. CONSTRUCT SIDEWALK PER COS STANDARD PLAN NO. 420.
7. NOT USED, THIS SHEET.
8. ADJUST WATER MANHOLE TO FINISHED GRADE.
9. RESTORE LANDSCAPING STRIP PER COS STANDARD PLAN NO. 142 AND DIRECTION FROM URBAN FORESTRY.
10. INSTALL NEW TREE PER URBAN FORESTRY DIRECTION. VERIFY THAT NO UTILITIES EXIST WITHIN 5' OF NEW TREE LOCATION.
11. INSTALL THERMOPLASTIC BIKE DOT

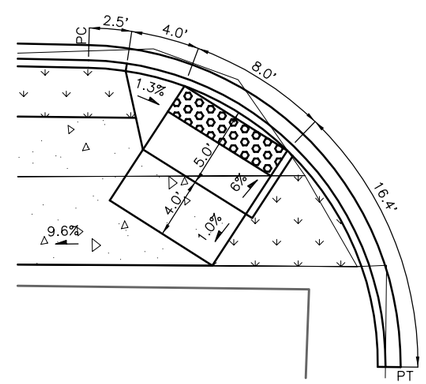

CURB RAMP #3 DETAIL

SCALE: 1" = 10'

LEGEND

- HMA PG 64-22 PAVEMENT AREA
- CEMENT CONCRETE SIDEWALK
- LANDSCAPE AREA
- SAWCUT FULL DEPTH
- CURB REMOVAL
- BIKE DOT

GENERAL NOTES

1. ALL BASEMAP AND GRADING INFORMATION IS APPROXIMATE.
2. CONTRACTOR TO FIELD VERIFY LAYOUT OF PROPOSED IMPROVEMENTS AND NOTIFY ENGINEER OF ANY CONFLICTS OR DISCREPANCIES PRIOR TO CONSTRUCTION.
3. NOT ALL UTILITIES ARE SHOWN ON THE DRAWING. SDOT CONSTRUCTION SHALL NOTIFY THE UTILITIES FOR UNDERGROUND UTILITY LOCATIONS BEFORE THE COMMENCEMENT OF ANY EXCAVATION. ADVANCE NOTIFICATION IS REQUIRED.

SIDEWALK WIDENING
S DAKOTA STREET

VAULT SERIAL NO.	DATE	MARK	NATURE REVISIONS	MADE	CHK'D	REV'D
####						

P:\:\CSEA00000016\0400CAD\TT\DWG\Task 5 - S Dakota St\Sheet\TS5392C_PS_P2.dwg
Sep-12-12 5:31pm

DAVID EVANS AND ASSOCIATES INC.
415-118th Avenue SE
Bellevue Washington 98005-3518
Phone: 425.519.6500

APPROVED FOR ADVERTISING
NANCY LOCKE
DEPARTMENT OF FINANCE & ADMINISTRATIVE SERVICES
SEATTLE, WASHINGTON . . . . . 20 . .
BY: . . . . . .
PURCHASING & CONTRACTING SERVICES DIRECTOR

NAME OR INITIALS AND DATE	INITIALS AND DATE
DESIGNED JMGE	REVIEWED:
CHECKED SBS	DES. #### CONST. ####
	SDOT #### PROJ. MGR. ####
DRAWN JMGE	RECEIVED ####
CHECKED SBS	REVISED AS BUILT ####

ALL WORK SHALL BE DONE IN ACCORDANCE WITH THE CITY OF SEATTLE STANDARD PLANS AND SPECIFICATIONS AND OTHER DOCUMENTS CALLED FOR IN SECTION 0-02.3 OF THE PROJECT MANUAL.

SCOTT B. SOLBERG
STATE OF WASHINGTON
35318
REGISTERED PROFESSIONAL ENGINEER
9-12-12

City of Seattle
Seattle Department of Transportation
ORDINANCE NO. . . . . APPROVED. . . . . .
FUND: . . . . . .
SCALE: AS NOTED INSPECTOR'S BOOK . . . . . .

2012 SDOT SPOT IMPROVEMENTS PROJECT

JOB NO.	
PC	TS5392C
R/W	
CO	TS5392C

VAULT PLAN NO. ####

SHEET 2 OF 2