| CURB RETURN DATA (ELEVATIONS AT TOC) | | |
|---|---|---|
| P.C. = 9+40.54, 18.99' RT 56.28' | | |
| △ = 152°22'17" | ¼ △ =56.32' | |
| R = 11.00' | ½ △ =56.84' | |
| L = 29.25' | ¾ △ =58.14' | |
| T = 44.74' | | |
| P.T. = 9+45.26, 39.90' LT 59.30' | | |

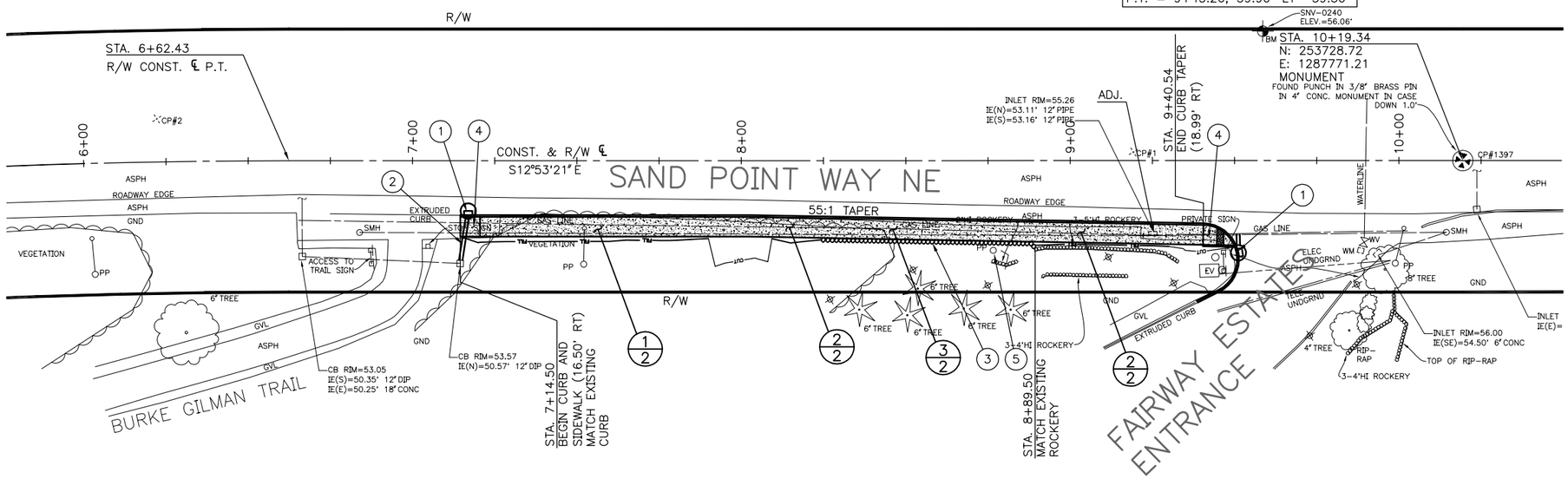


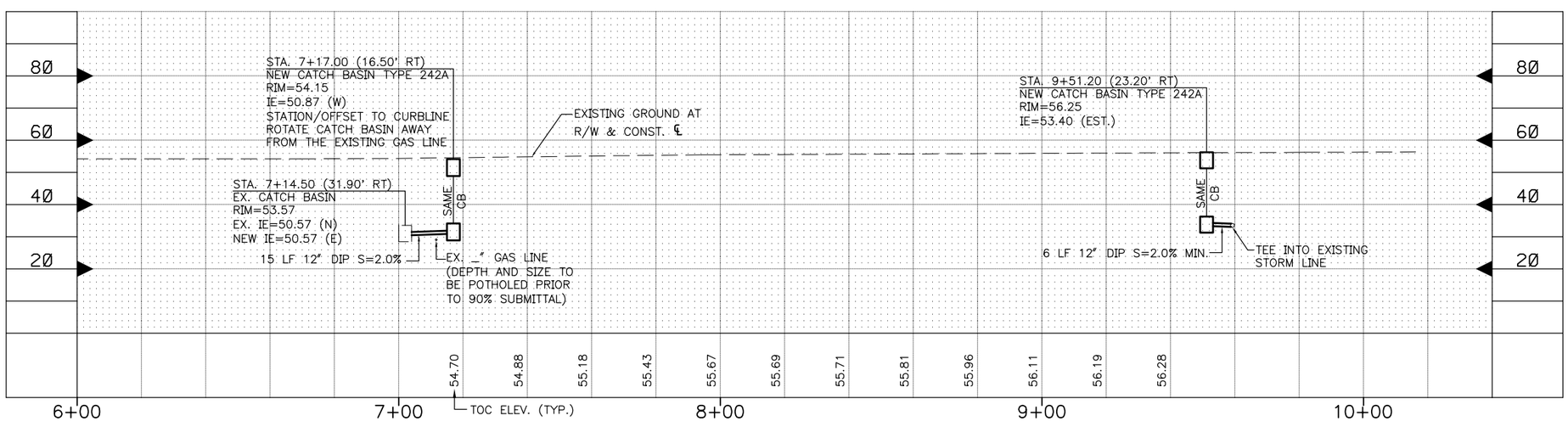


## CONSTRUCTION NOTES

1. INSTALL CATCH BASIN TYPE 242A PER COS STD PLAN NO 242
2. INSTALL DI PIPE, SEE PROFILE FOR DETAILS
3. STA. 8+24.25 TO STA. 8+89.50, CONSTRUCT ROCK FACING PER COS STD. PLAN NO. 141 AND WALL PROFILE ON SHEET 2
4. CONSTRUCT CURB RAMP PER DETAIL, SHEET 2
5. CSL UTILITY POLE TO BE REMOVED AND REPLACED (BY OTHERS).

## LEGEND

CEMENT CONCRETE SIDEWALK

20 10 0 20 40
SCALE IN FEET

| VAULT SERIAL NO. | DATE | MARK | NATURE REVISIONS | MADE | CHK'D | REV'D |
|---|---|---|---|---|---|---|
| XXXXX | | | | | | |

P:\:\CSEA00000012\0400CAD\DWG\Sheets\Sandpoint Way_BG\TS4668A_PLAN AND PROFILE.dwg
Mar/01/2010 12:38pm


DAVID EVANS AND ASSOCIATES INC.
415 - 118th Avenue SE
Bellevue Washington 98005-3518
Phone: 425.519.6500


60% REVIEW
NOT FOR CONSTRUCTION
3/1/2010

APPROVED FOR ADVERTISING
LINNETH RILEY-HALL
DIRECTOR, CONTRACTING SERVICES DIVISION
SEATTLE, WASHINGTON . . . . . 20 . .
BY: . . . . . .
DIRECTOR, CONTRACTING SERVICES DIVISION

| NAME OR INITIALS AND DATE | INITIALS AND DATE |
|---|---|
| DESIGNED . . . . . | REVIEWED: |
| CHECKED . . . . . | PE . . . . . CONST. . . . . |
| | PROJ. MGR. . . . . |
| DRAWN . . . . . | RECEIVED . . . . . |
| CHECKED . . . . . | REVISED AS BUILT . . . . . |

ALL WORK DONE IN ACCORDANCE WITH THE CITY OF SEATTLE STANDARD PLANS AND SPECIFICATIONS AND OTHER DOCUMENTS CALLED FOR IN SECTION 0-02.3 OF THE PROJECT MANUAL.

City of Seattle
Seattle Department of Transportation
ORDINANCE NO. . . . . APPROVED. . . . . .
FUND: . . . . . .
INSPECTOR'S BOOK. . . . . .

# 2010 SIDEWALK DEVELOPMENT PROGRAM

| JOB NO. | |
|---|---|
| PC | TS |
| R/W | |
| CO | TS |
| VAULT PLAN NO. | |
| SHEET 1 OF 2 | |

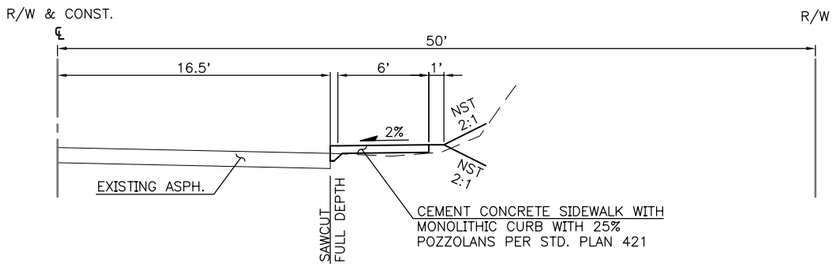


## TYPICAL SECTION 1/2
SAND POINT WAY NE
STA. 7+14.50 TO STA. 8+03.50
NTS

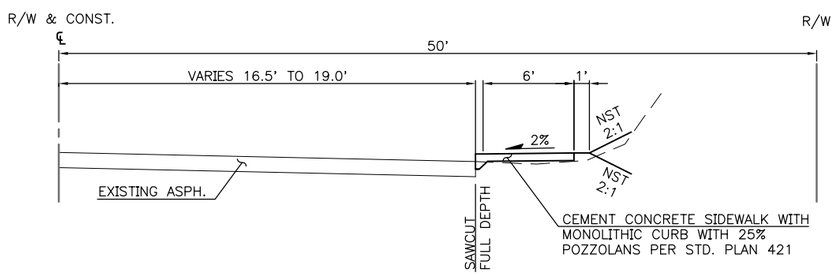


## TYPICAL SECTION 2/2
SAND POINT WAY NE
STA. 8+03.50 TO STA. 8+24.25
STA. 8+89.50 TO STA. 9+51.33
NTS

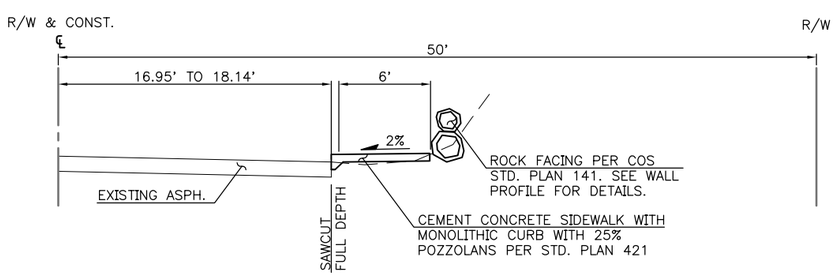


## TYPICAL SECTION 3/2
SAND POINT WAY NE
STA. 8+24.25 TO STA. 8+89.50
NTS

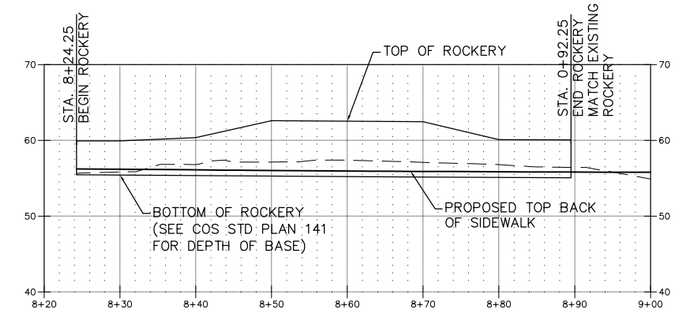


## ROCKERY PROFILE
ROCKERY AREA = 400 SF
ROCKERY MAX. HEIGHT = 6.0 FT

10 5 0 10 20
SCALE IN FEET

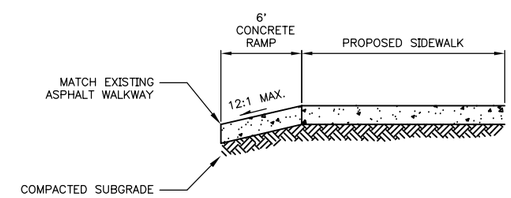


SECTION A–A

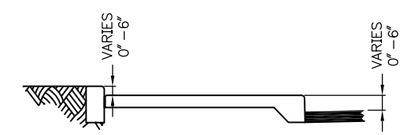


SECTION B–B

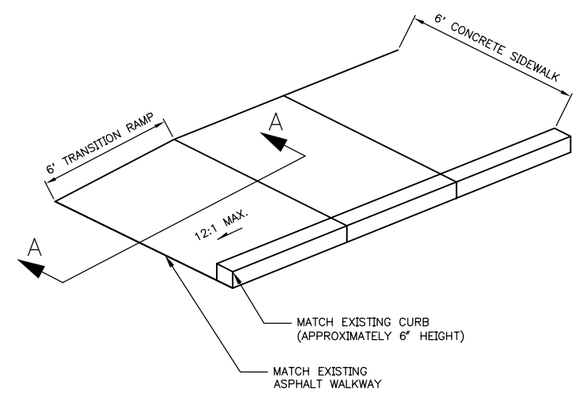


PLAN

## CURB RAMP DETAIL
STA 7+14.50

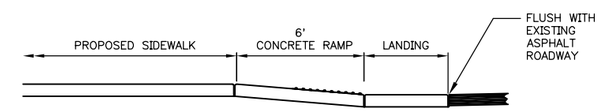


SECTION A–A

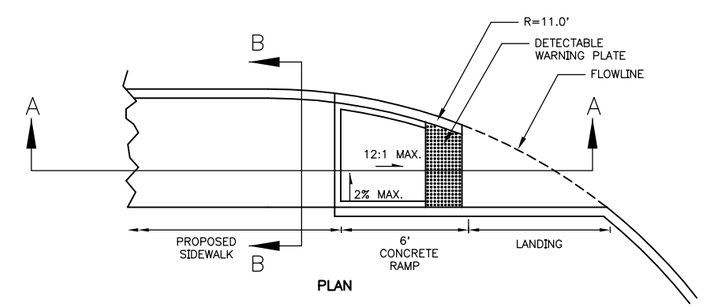


PLAN

## CURB RAMP DETAIL
STA 9+40.54

| VAULT SERIAL NO. | DATE | MARK | NATURE REVISIONS | MADE | CHK'D | REV'D |
|---|---|---|---|---|---|---|
| XXXXX | | | | | | |

P:\:\CSEA0000012\04000AD\DWG\Sheets\Sandpoint Way_BG\TS4668A_TYPICAL SECTIONS.dwg
Mar/01/2010 12:35pm

DAVID EVANS AND ASSOCIATES INC.
415 - 118th Avenue SE
Bellevue Washington 98005-3518
Phone: 425.519.6500

60% REVIEW
NOT FOR CONSTRUCTION
3/1/2010

APPROVED FOR ADVERTISING
LINNETH RILEY–HALL
DIRECTOR, CONTRACTING SERVICES DIVISION
SEATTLE, WASHINGTON . . . . . 20 . .
BY: . . . . . .
DIRECTOR, CONTRACTING SERVICES DIVISION

| NAME OR INITIALS AND DATE | INITIALS AND DATE |
|---|---|
| DESIGNED | REVIEWED: PE . . . . . CONST. |
| CHECKED | PROJ. MGR. |
| DRAWN | RECEIVED |
| CHECKED | REVISED AS BUILT |

ALL WORK DONE IN ACCORDANCE WITH THE CITY OF SEATTLE STANDARD PLANS AND SPECIFI–CATIONS AND OTHER DOCUMENTS CALLED FOR IN SECTION 0–02.3 OF THE PROJECT MANUAL.

City of Seattle
Seattle Department of Transportation
ORDINANCE NO. . . . . APPROVED . . . . . .
FUND: . . . . . .
INSPECTOR'S BOOK . . . . . .

# 2010 SIDEWALK DEVELOPMENT PROGRAM

JOB NO. PC TS R/W CO TS
VAULT PLAN NO.
SHEET 2 OF 2