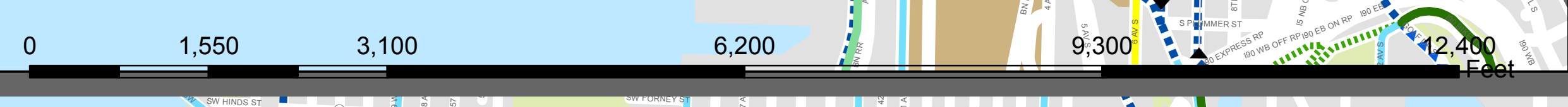
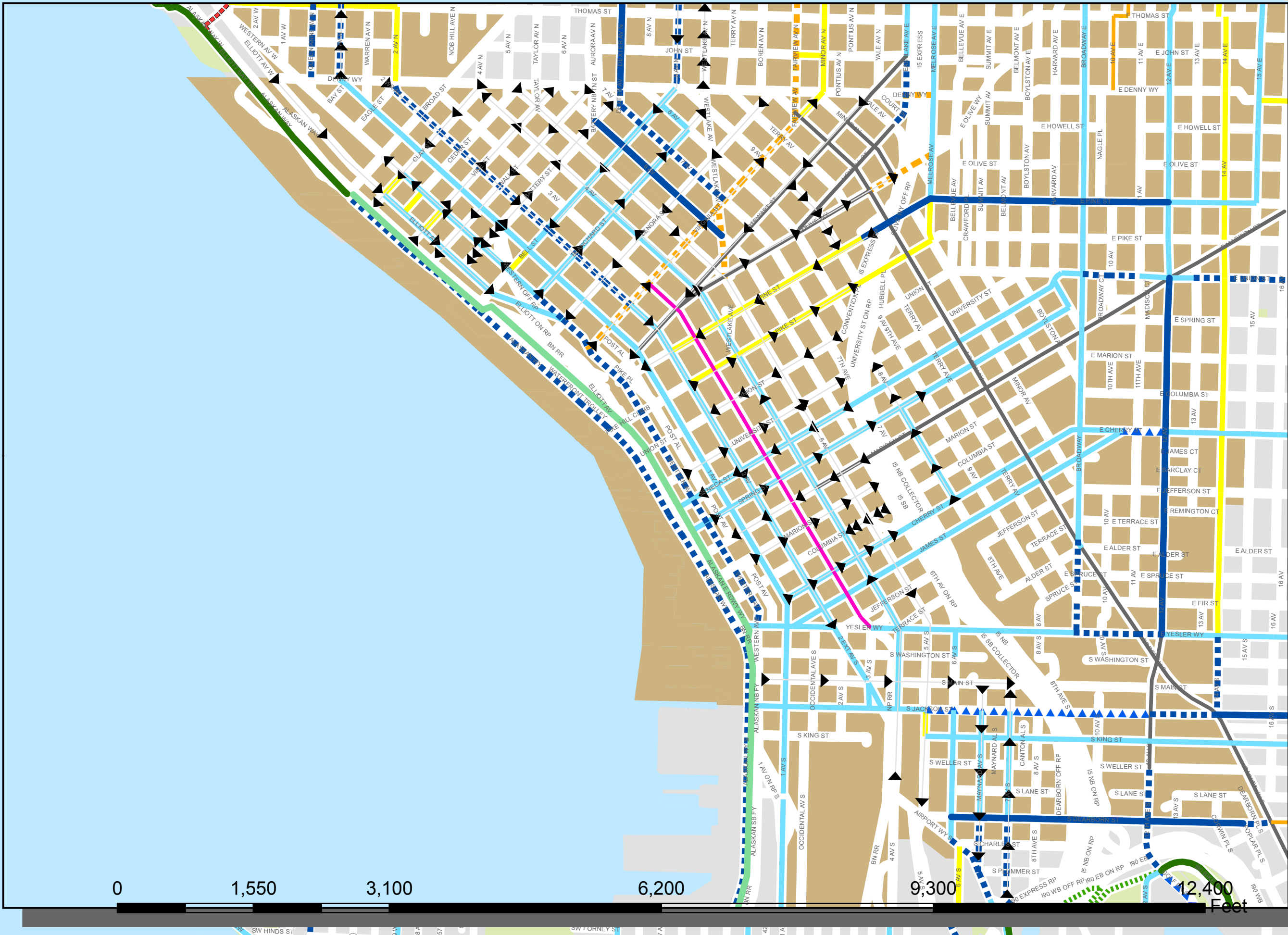

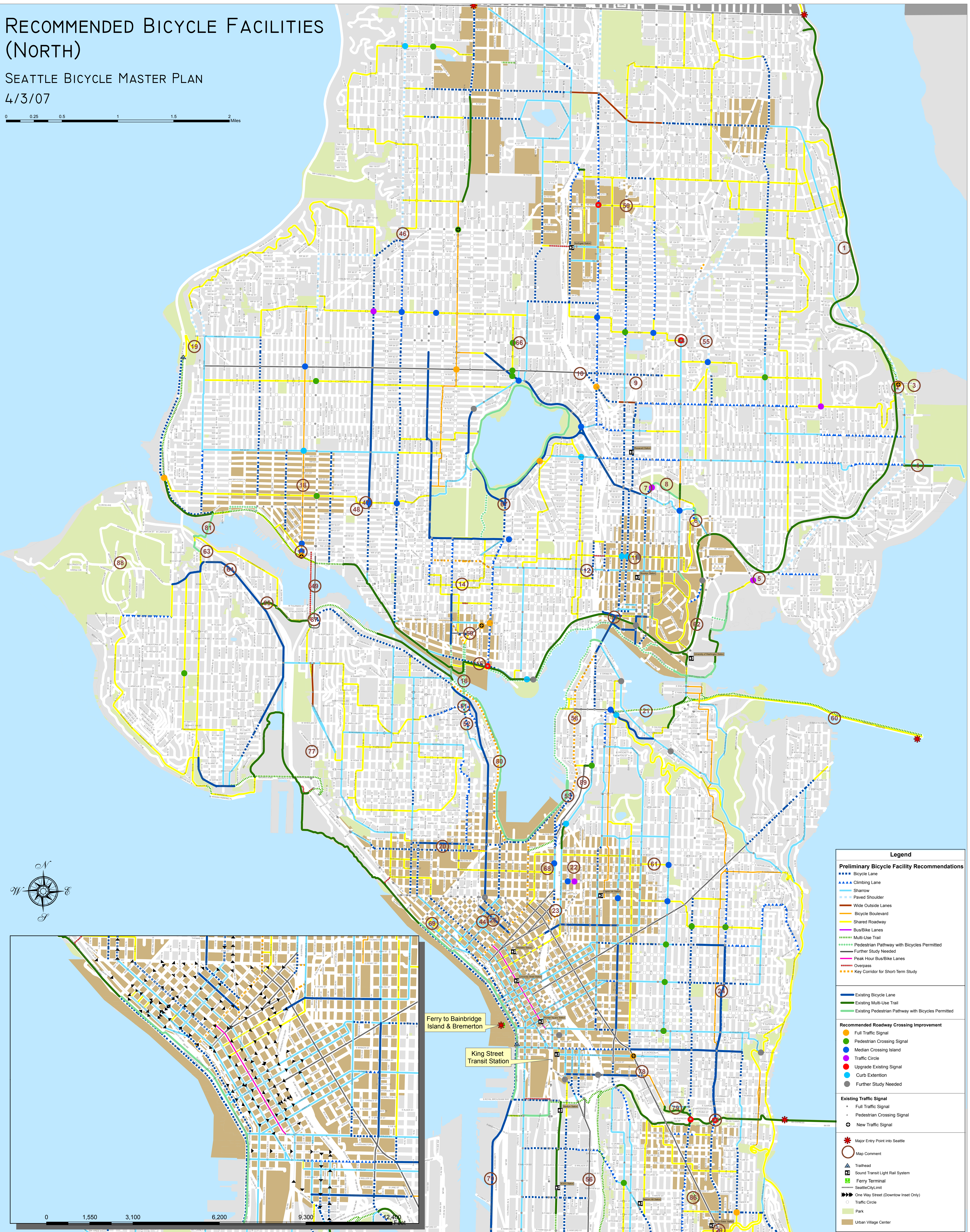
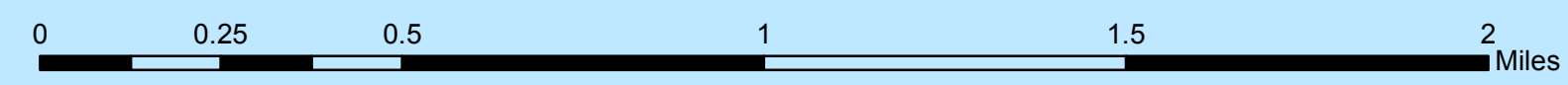


RECOMMENDED BICYCLE FACILITIES (NORTH)

SEATTLE BICYCLE MASTER PLAN
4/3/07



Legend	
Preliminary Bicycle Facility Recommendations	
Blue dashed line	Bicycle Lane
Blue dashed line with triangles	Climbing Lane
Blue dashed line with dots	Sharrow
Blue dashed line with squares	Paved Shoulder
Red dashed line	Wide Outside Lanes
Orange dashed line	Bicycle Boulevard
Yellow dashed line	Shared Roadway
Green dashed line	Bus/Bike Lanes
Green dashed line with dots	Multi-Use Trail
Green dashed line with triangles	Pedestrian Pathway with Bicycles Permitted
Green dashed line with squares	Further Study Needed
Green dashed line with circles	Peak Hour Bus/Bike Lanes
Red dashed line with squares	Overpass
Red dashed line with circles	Key Corridor for Short-Term Study
Recommended Roadway Crossing Improvement	
Yellow circle	Full Traffic Signal
Green circle	Pedestrian Crossing Signal
Blue circle	Median Crossing Island
Purple circle	Traffic Circle
Red circle	Upgrade Existing Signal
Blue circle	Curb Extension
Grey circle	Further Study Needed
Existing Traffic Signal	
Yellow circle	Full Traffic Signal
Green circle	Pedestrian Crossing Signal
Blue circle	New Traffic Signal
Red star	Major Entry Point into Seattle
Red circle	Map Comment
Blue triangle	Trailhead
Black square	Sound Transit Light Rail System
Green square	Ferry Terminal
Green square	SeattleCityLimit
Black arrow	One Way Street (Downtown Inset Only)
Blue circle	Traffic Circle
Green square	Park
Brown square	Urban Village Center