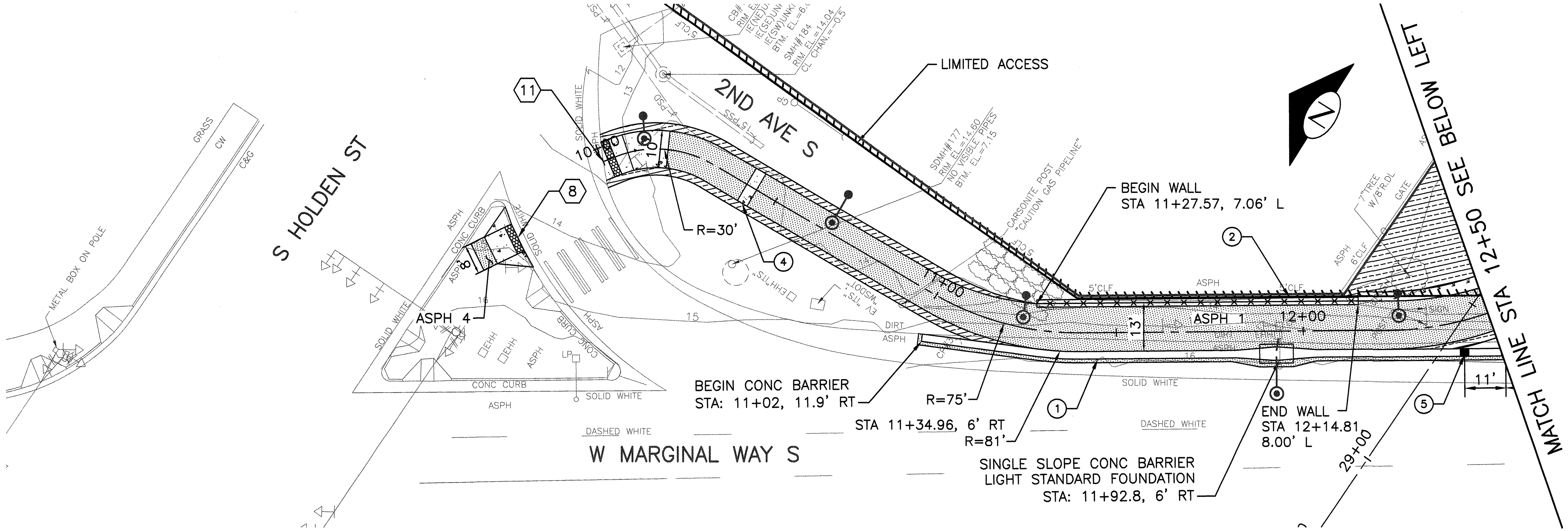

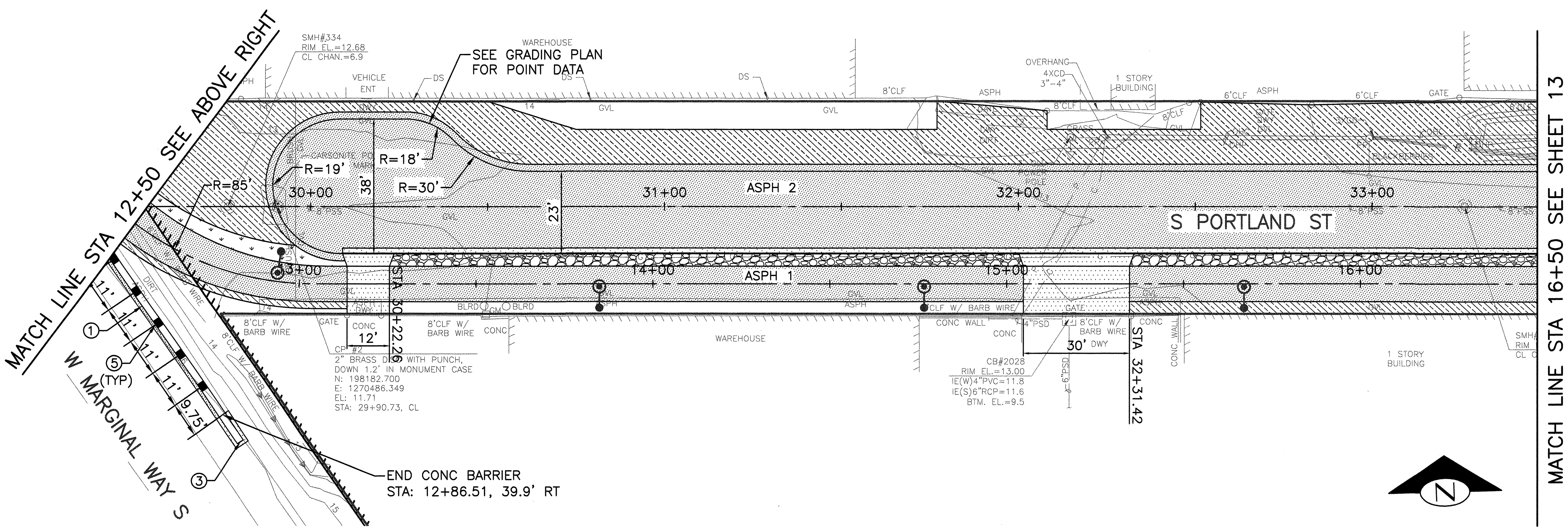

PAVING LEGEND

- ASPH 1 — 3" WMA (CL ½") OVER MNRL AGG, TYPE 2, 4" COMPACTED DEPTH
- ASPH 2 — 3" WMA (CL ½") OVER MNRL AGG, TYPE 2, 6" COMPACTED DEPTH
- ASPH 3 — 4" WMA (CL ½") OVER MNRL AGG, TYPE 2, 6" COMPACTED DEPTH
- ASPH 4 — VARIABLE DEPTH WMA (CL ⅜")
- 8" CEM CONC DRIVEWAY, HES (24 HRS) PER STD PLAN 430
- SIDEWALK, CEMENT CONC W/25% POZZOLANS
- MNRL AGG TYPE 1 OVER CONSTRUCTION GEOTEXTILE PERMANENT EROSION CONTROL (WEED BARRIER) SEE SEC 2-15.5
- 2" TO 4" ROUNDED RIVER ROCK AND 12" TO 18" QUARRY ROCK SPACED 6' APART
- BARK MULCH, 3" DEPTH
- CEMENT CONCRETE CURB AND GUTTER, STD PLAN 410B
- CHAINLINK FENCE

CURB RAMP LEGEND

- CURB RAMP, NON-STANDARD (PER STANDARD PLAN 422A AND CR DRWGS)
- DETECTABLE WARNING PER STD PLAN 422A
- (X) CURB RAMP LENGTH (FEET)

CONSTRUCTION NOTES

1. SINGLE-SLOPE CONCRETE BARRIER PER WSDOT STD PLAN C-80.10-00
2. SEGMENTAL RETAINING WALL AND CHAIN LINK FENCE TYPE 1, SEE WALL PLANS
3. IMPACT ATTENUATOR (TAU II OR QUADGUARD II)
4. CEMENT CONCRETE WARNING PAD PER STD PLAN 432A
5. BARRIER SCUPPER AT DUMMY OR EXPANSION JOINT

SEE CH DWG FOR CHANNELIZATION AND SIGNING PLAN

SEE DR DWG FOR DRAINAGE

SEE LT DWG FOR LIGHTING

20 10 0 20 40
SCALE IN FEET

PV1
PAVING

VAULT SERIAL NO.	DATE	MARK	NATURE	MADE	CHK'D	REV'D
35949			REVISIONS			

P:\Street\TS4799A-W_Duwamish_Trail\B_Plot Files\TS4799A-P-04-PV.dwg
Apr-04-14 11:31am

APPROVED FOR ADVERTISING
NANCY LOCKE
DEPARTMENT OF FINANCE & ADMINISTRATIVE SERVICES
SEATTLE, WASHINGTON . . . . 20 . .
BY: . . . .
PURCHASING & CONTRACTING SERVICES DIRECTOR

NAME OR INITIALS AND DATE
DESIGNED KF. . . . .
CHECKED. AG. . . . .
DRAWN . KF . . . .
CHECKED . . . .

INITIALS AND DATE
REVIEWED:
DES. . . . . . CONST. . . . .
SDOT . . . . . . PROJ. MGR. . .
RECEIVED . . . .
REVISED AS BUILT . . . . . .

ALL WORK SHALL BE DONE IN ACCORDANCE WITH THE CITY OF SEATTLE STANDARD PLANS AND SPECIFICATIONS AND OTHER DOCUMENTS CALLED FOR IN SECTION 0-02.3 OF THE PROJECT MANUAL.

ABNER F. GALLARDO — STATE OF WASHINGTON — 41232 — REGISTERED PROFESSIONAL ENGINEER

City of Seattle
Seattle Department of Transportation
ORDINANCE NO. . . . . APPROVED. . . . .
FUND: . . . .
SCALE: H. 1"=20', V. 1"=10' INSPECTOR'S BOOK. . . . . .

WEST DUWAMISH TRAIL

JOB NO.	
PC	TS4799A
R/W	
CO	TS4799C
VAULT PLAN NO.	774-988

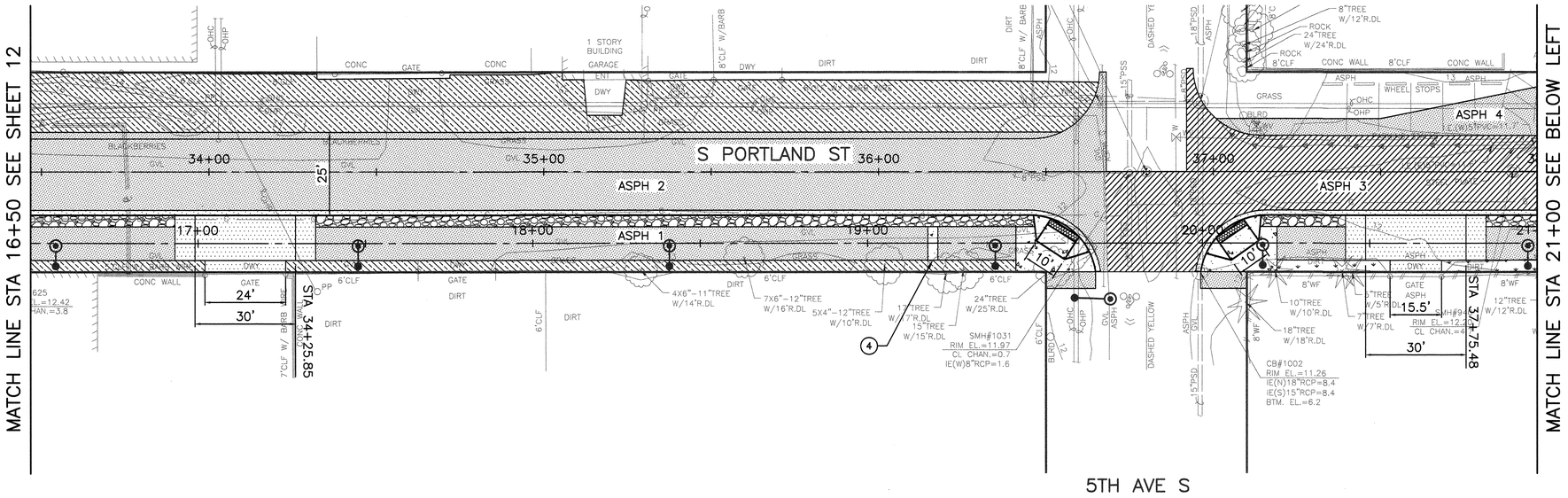

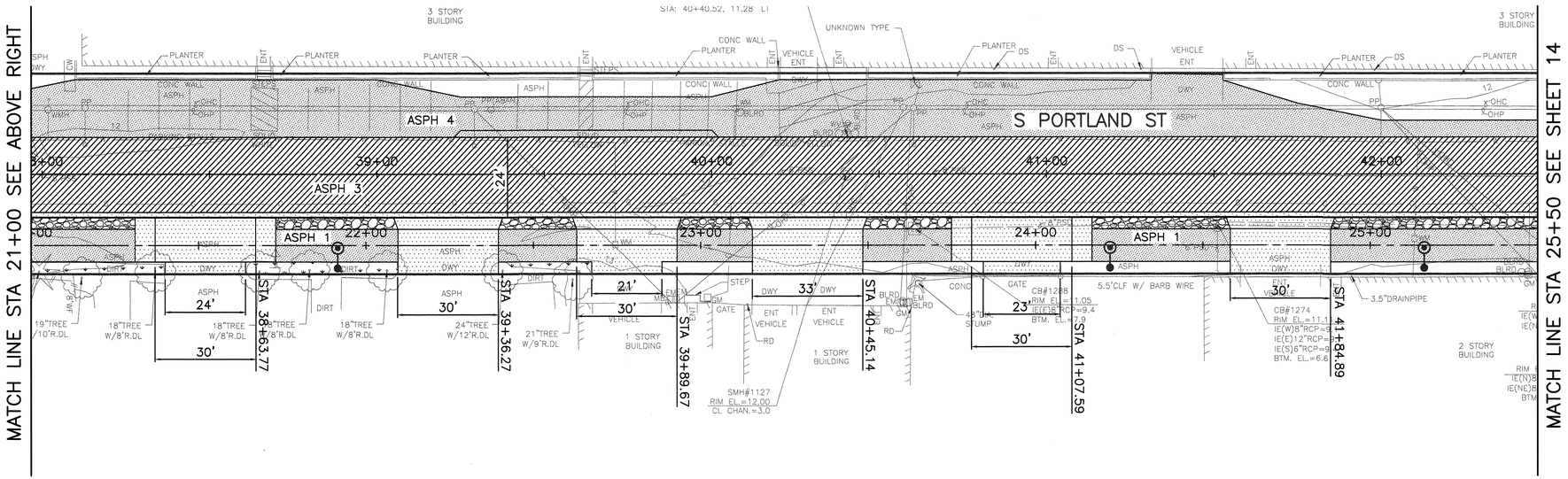

PAVING LEGEND

ASPH 1	3" WMA (CL ½") OVER MNRL AGG, TYPE 2, 4" COMPACTED DEPTH
ASPH 2	3" WMA (CL ½") OVER MNRL AGG, TYPE 2, 6" COMPACTED DEPTH
ASPH 3	4" WMA (CL ½") OVER MNRL AGG, TYPE 2, 6" COMPACTED DEPTH
ASPH 4	VARIABLE DEPTH WMA (CL ⅜")
	8" CEM CONC DRIVEWAY, HES (24 HRS) PER STD PLAN 430
	SIDEWALK, CEMENT CONC W/25% POZZOLANS
	MNRL AGG TYPE 1 OVER CONSTRUCTION GEOTEXTILE PERMANENT EROSION CONTROL (WEED BARRIER) SEE SEC 2-15.5
	2" TO 4" ROUNDED RIVER ROCK AND 12" TO 18" QUARRY ROCK SPACED 6' APART
	BARK MULCH, 3" DEPTH
	CEMENT CONCRETE CURB AND GUTTER, STD PLAN 410B
	CHAINLINK FENCE

CURB RAMP LEGEND

	CURB RAMP, NON-STANDARD (PER STANDARD PLAN 422A AND CR DRWGS)
	DETECTABLE WARNING PER STD PLAN 422A
(X)	CURB RAMP LENGTH (FEET)

CONSTRUCTION NOTES

1. SINGLE-SLOPE CONCRETE BARRIER PER WSDOT STD PLAN C-80.10-00
2. SEGMENTAL RETAINING WALL AND CHAIN LINK FENCE TYPE 1, SEE WALL PLANS
3. IMPACT ATTENUATOR (TAU II OR QUADGUARD II)
4. CEMENT CONCRETE WARNING PAD PER STD PLAN 432A

SEE CH DWG FOR CHANNELIZATION AND SIGNING PLAN

SEE DR DWG FOR DRAINAGE

SEE LT DWG FOR LIGHTING

N

20 10 0 20 40

SCALE IN FEET

PV2
PAVING

NO.	NATURE OF REVISIONS	MADE	CHK'D	REV'D
VAULT SERIAL NO. 35949				

P:\Street\TS4799A-W_Duwamish_Trail\B_Plot Files\TS4799A-P-04-PV.dwg
Apr-04-14 11:32am

APPROVED FOR ADVERTISING
NANCY LOCKE
DEPARTMENT OF FINANCE & ADMINISTRATIVE SERVICES
SEATTLE, WASHINGTON . . . . . 20 . . .
BY: . . . . . PURCHASING & CONTRACTING SERVICES DIRECTOR

NAME OR INITIALS AND DATE
DESIGNED KF. . . . . .
CHECKED. AG. . . . . .
DRAWN . KF. . . . . .
CHECKED . . . . . .

INITIALS AND DATE
REVIEWED:
DES. . . . . CONST. . . . . .
SDOT . . . . . PROJ. MGR. . . . . .
RECEIVED . . . . . .
REVISED AS BUILT . . . . . .

ALL WORK SHALL BE DONE IN ACCORDANCE WITH THE CITY OF SEATTLE STANDARD PLANS AND SPECIFICATIONS AND OTHER DOCUMENTS CALLED FOR IN SECTION 0-02.3 OF THE PROJECT MANUAL.

ABNER E. GALLARDO
STATE OF WASHINGTON
41232
REGISTERED
PROFESSIONAL ENGINEER

City of Seattle
Seattle Department of Transportation
ORDINANCE NO. . . . . APPROVED. . . . . .
FUND: . . . . . .
SCALE: H. 1"=20', V. 1"=10' INSPECTOR'S BOOK . . . . . .

WEST DUWAMISH TRAIL

JOB NO. PC TS4799A R/W CO TS4799C
VAULT PLAN NO. 774-988
SHEET 13 OF 47

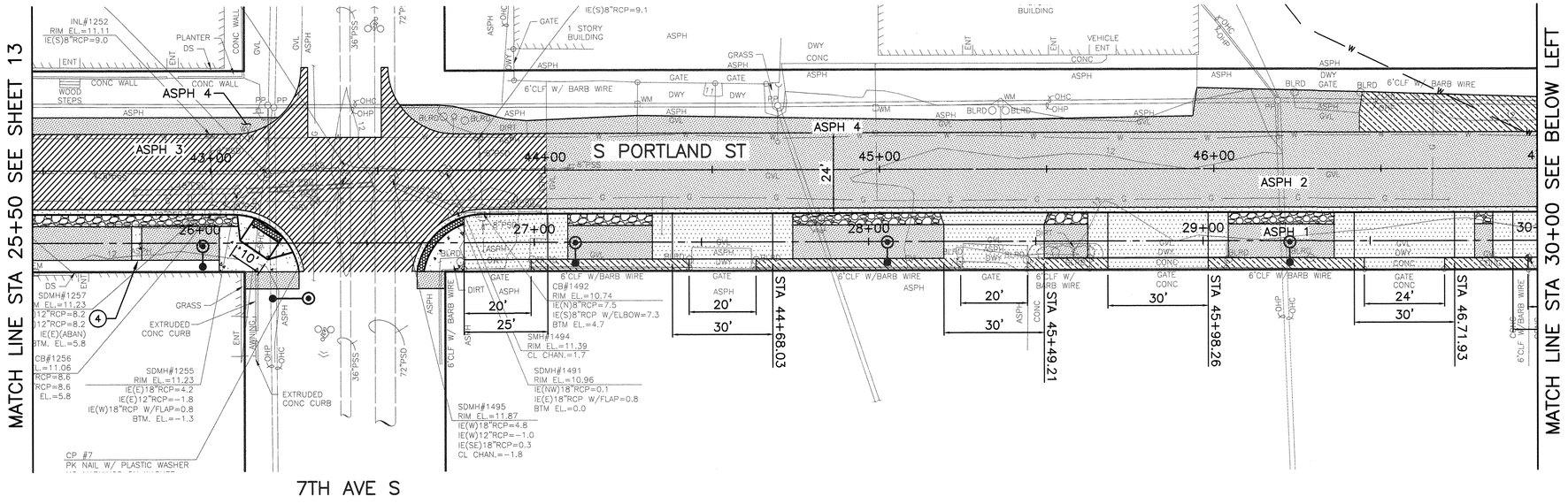

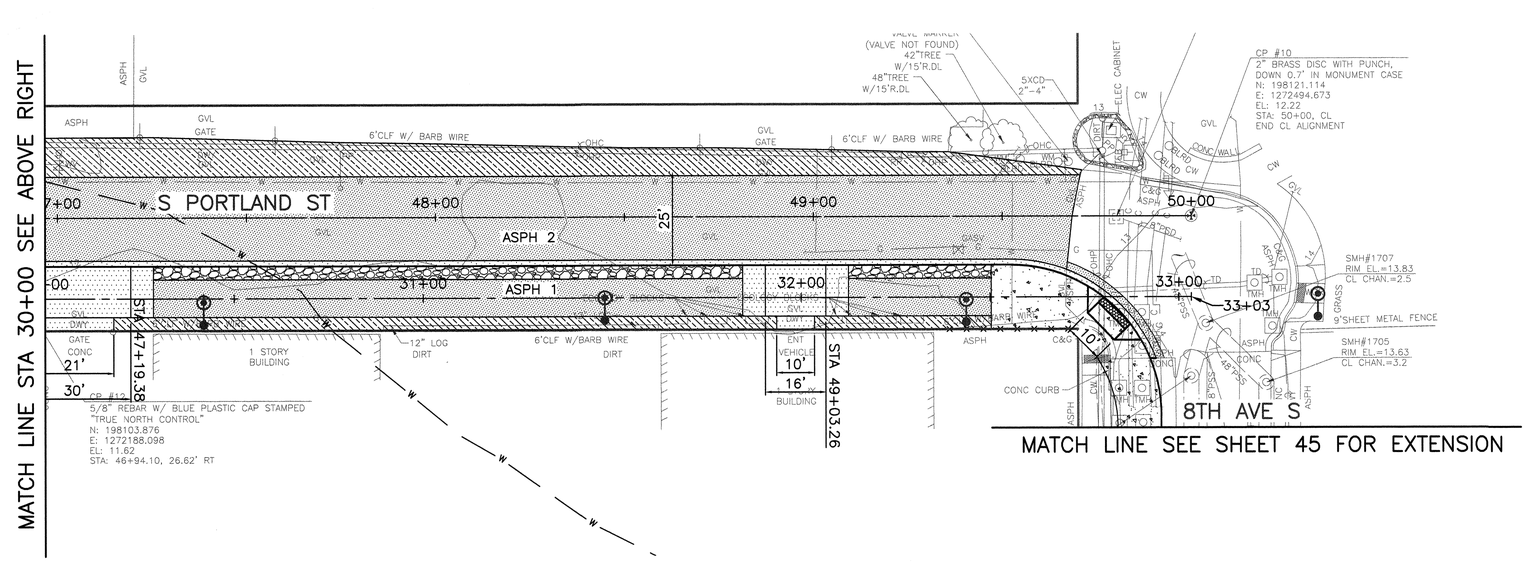

PAVING LEGEND

- ASPH 1 — 3" WMA (CL ½") OVER MNRL AGG, TYPE 2, 4" COMPACTED DEPTH
- ASPH 2 — 3" WMA (CL ½") OVER MNRL AGG, TYPE 2, 6" COMPACTED DEPTH
- ASPH 3 — 4" WMA (CL ½") OVER MNRL AGG, TYPE 2, 6" COMPACTED DEPTH
- ASPH 4 — VARIABLE DEPTH WMA (CL ⅜")
- 8" CEM CONC DRIVEWAY, HES (24 HRS) PER STD PLAN 430
- SIDEWALK, CEMENT CONC W/25% POZZOLANS
- MNRL AGG TYPE 1 OVER CONSTRUCTION GEOTEXTILE PERMANENT EROSION CONTROL (WEED BARRIER) SEE SEC 2-15.5
- 2" TO 4" ROUNDED RIVER ROCK AND 12" TO 18" QUARRY ROCK SPACED 6' APART
- BARK MULCH, 3" DEPTH
- CEMENT CONCRETE CURB AND GUTTER, STD PLAN 410B
- CHAINLINK FENCE
- W — 200 FT SEATTLE SHORELINE DISTRICT OFFSET

CURB RAMP LEGEND

- CURB RAMP, NON-STANDARD (PER STANDARD PLAN 422A AND CR DRWGS)
- DETECTABLE WARNING PER STD PLAN 422A
- (X) CURB RAMP LENGTH (FEET)

CONSTRUCTION NOTES

1. SINGLE-SLOPE CONCRETE BARRIER PER WSDOT STD PLAN C-80.10-00
2. SEGMENTAL RETAINING WALL AND CHAIN LINK FENCE TYPE 1, SEE WALL PLANS
3. IMPACT ATTENUATOR (TAU II OR QUADGUARD II)
4. CEMENT CONCRETE WARNING PAD PER STD PLAN 432A

N

20 10 0 20 40
SCALE IN FEET

SEE CH DWG FOR CHANNELIZATION AND SIGNING PLAN

SEE DR DWG FOR DRAINAGE

SEE LT DWG FOR LIGHTING

PV3
PAVING

NATURE	MADE	CHK'D	REV'D
REVISIONS			

VAULT SERIAL NO.	DATE	MARK
35949		

APPROVED FOR ADVERTISING
NANCY LOCKE
DEPARTMENT OF FINANCE & ADMINISTRATIVE SERVICES
SEATTLE, WASHINGTON . . . . . 20 . .
BY: . . . . . .
PURCHASING & CONTRACTING SERVICES DIRECTOR

NAME OR INITIALS AND DATE	
DESIGNED KF.	
CHECKED AG.	
DRAWN KF	
CHECKED	

INITIALS AND DATE	
REVIEWED:	
DES.	CONST.
SDOT	PROJ. MGR.
RECEIVED	
REVISED AS BUILT	

ALL WORK SHALL BE DONE IN ACCORDANCE WITH THE CITY OF SEATTLE STANDARD PLANS AND SPECIFICATIONS AND OTHER DOCUMENTS CALLED FOR IN SECTION 0-02.3 OF THE PROJECT MANUAL.

JAMES K. KELLY — STATE OF WASHINGTON — 41232 — REGISTERED PROFESSIONAL ENGINEER

City of Seattle
Seattle Department of Transportation
ORDINANCE NO. . . . . APPROVED. . . . . .
FUND: . . . . . .
SCALE: H. 1"=20', V. 1"=10' INSPECTOR'S BOOK . . . . . .

WEST DUWAMISH TRAIL

JOB NO.	
PC	TS4799A
R/W	
CO	TS4799C

VAULT PLAN NO. 774-988

SHEET 14 OF 47

P:\Street\TS4799A-W_Duwamish_Trail\B_Plot Files\TS4799A-P-04-PV.dwg
Apr-04-14 11:33am